

INDIRECT or MORTGAGEE Index to Real Estate Mortgages — Greenville County, S. C.

REG. U. S. PAT. OFFICE *Chas McCott* County Indexes Since 1888 An Identifying Trade Mark

☞ Open at Proper Tab according to First Letter or Letters of Name and refer to Buff Sub-Index sheet for page reference.

COTT FAMILY NAME INDEX No. 75 © 1949
MADE BY THE COTT INDEX COMPANY, COLUMBUS, OHIO
SOLD BY WALKER, EVANS & COGSWELL CO., CHARLESTON, S.C.

(A)

FILE NUMBER DATE OF RECORD	MORTGAGEES FAMILY NAMES	GIVEN NAMES ABCDEFGH	GIVEN NAMES IJKLMNO	GIVEN NAMES PQRSTUVWXYZ	MORTGAGORS	BOOK	PAGE	Amount	BRIEF DESCRIPTION, LOCATION, ETC. (Not Warranted)
16571 Jan. 13 1975	Greenville			<i>Ltd. a Ltd Partn.</i>	<i>Properties of Paul McGilligan</i>	1331	329	9,000	<i>Prop. Regime Paris mtr. 20 Unit A-3 Centre West Horiz. amt. of Lien 590.00 Plus Int. Blk B# 519-119-6-13</i>
18309 Feb. 5 1975	"	<i>city of</i>			<i>Annie Gene C. Langer</i>	1332	667		<i>Inc - for mtr. on R. Em. Bd. 884 pg. 153 Assigned to Colonial Financial Service Paris mtr. 20 Unit B-13 Centre West Hor. Prop. Reg.</i>
705 July 9 1975	"			<i>Sales Corp.</i>	<i>Marion F. Brozal</i>	1343	512		
1332 July 16 1975	"			<i>Properties</i>	<i>Kenneth W. Lockridge</i>	1343	842	11,270	
21661 Feb. 26 1976	"	<i>Educators, F. C. U.</i>			<i>William S. Bentley</i>	1361	25	10,000	<i>Lot 17 S. Washington ave. "Wade Hampton Gardens" Lot 102 Balfer Dr. Sec. 77 (Central, ave.) Dixie Hgts. Lot 30 Briarcliffe Dr. "Pine Hill Village" Lot 181 W. Castle Rd. 76-3629 Mauldin</i>
21662 Feb. 26 1976	"	<i>Educators, F. C. U.</i>			<i>Joan B. Dubovsky</i>	1361	27	6,900	<i>fixtures - Tract - near Pine Hill Village</i>
23364 Mar. 15 1976	"	<i>Educators, Fed. credit union</i>			<i>Clyde D. Harris, et al</i>	1362	375	3,300	<i>Lot 156 W. Castle Rd. Pine along R. lot 13 (10 McCull St) Sec. 7</i>
25270 Apr. 2 1976	"	<i>Aluminum Co.</i>			<i>Callie M. Harrison</i>	1364	76	1,512	<i>Lot, M. Call St. D.ville 20</i>
26526 Apr. 15 1976	"	<i>County</i>			<i>Greenville County</i>				
26921 Apr. 20 1976	"	<i>Aluminum Co.</i>			<i>Julia M. Hooker</i>	1365	403	1,248	
26921 Apr. 20 1976	"	<i>Aluminum Co.</i>			<i>Leroy Denis, et al</i>	1365	405	7,734	
31296 Jun. 2 1976	"	<i>city of, a municipal corp.</i>			<i>Charles J. Corby</i>	1367	187	3,713	<i>Lot, Lloyd St. "Brentwood Ave."</i>
32057 June 9 1976	"	<i>Associates Ltd.</i>			<i>Secretary of Housing & Urban Dev.</i>	1369	708	2,019,200	<i>12-912 Ave. & 1-664 Ave. Phase E</i>
380 Jul. 2 1976	"	<i>Educators Fed. credit union</i>			<i>James A. Cheel, et al</i>	1372	54	4,000	<i>Lot 129 Carolina Springs Sec. 5</i>
1366 Jul. 15 1976	"	<i>Builders Supply, Inc.</i>			<i>Montgomery, Inc.</i>	1372	729	7,500	<i>Lot 70 "Denenger Place" Sec. 2</i>
1366 Jul. 15 1976	"	<i>Builders Supply, Inc.</i>			<i>Montgomery, Inc.</i>	1372	732	15,000	<i>Lot 107 "Denenger Place"</i>

INDIRECT or MORTGAGEE Index to Real Estate Mortgages — Greenville County, S. C.

REG. U. S. PAT. OFFICE *Chas. McCott* County Indexes Since 1888 An Identifying Trade Mark

Open at Proper Tab according to First Letter or Letters of Name and refer to Buff Sub-Index sheet for page reference.

COTT FAMILY NAME INDEX No. 75 © 1949
MADE BY THE COTT INDEX COMPANY, COLUMBUS, OHIO
SOLD BY WALKER, EVANS & COGSWELL CO., CHARLESTON, S.C.

FILE NUMBER DATE OF RECORD	MORTGAGEES FAMILY NAMES	GIVEN NAMES ABCDEFGHIJ	GIVEN NAMES JKLMNO	GIVEN NAMES PQRSTUWXYZ	MORTGAGORS	BOOK	PAGE	Amount	BRIEF DESCRIPTION, LOCATION, ETC. (Not Warranted)
1366 Apr. 15, 1976	Greenville	Builders Supply, Inc.			Montgomery, Inc.	1372	735	7,500 ^{.00}	Lot 13 "Pouderhorn"
1366 Apr. 15, 1976	"	Builders Supply, Inc.			Montgomery, Inc.	1372	738	7,500 ^{.00}	Lot 22 "Pouderhorn Sec. I"
1366 Apr. 15, 1976	"	"	"	"	Montgomery, Inc.	1372	741	7,500 ^{.00}	Sec. I Lot 68 "Deminger Place"
1366 Apr. 15, 1976	"	"	"	"	Montgomery, Inc.	1372	744	7,500 ^{.00}	Sec. I Lot 69 "Deminger Place"
1366 Apr. 15, 1976	"	"	"	"	Montgomery, Inc.	1372	747	11,300 ^{.60}	Lot 133 Done see
9913 Oct. 11, 1976	"	The City of, a municipal corp.			Albert Hillispi ^{etal}	1380	141	3,000 ^{.00}	St. Lot 2 Elm St.
11352 Oct. 25, 1976	"	Hospital Systems authority			James P. Hyman	1381	321	952 ^{.17}	Hyden Lot 71 Brook Glenn
13982 Nov. 22, 1976	"	County Redevelopment authority			Elmer Brown, ^{etal}	1383	541	1,757 ^{.00}	Lot 17 2nd Paris mtn. Rd. (Sublot)
13980 Nov. 22, 1976	"	County Redevelopment			John C. Young, Sr. Inc.	1383	540	4,440 ^{.00}	Lot 31432 Poplar St.
15774 Dec. 10, 1976	"	Builders Supply, Inc.			Jurndey Enterprises Inc.	1384	933	8,000 ^{.00}	Sec. 2, Mauldin Lot 75 Holly Springs
15773 Dec. 10, 1976	"	Builders Supply, Inc.			Jurndey Enterprises, Inc.	1384	935	8,500 ^{.00}	Lot 83 Pine Brook Forest
16105 Dec. 15, 1976	"	The City of, a municipal Corp.			Charles E. Pinson, Sr.	1385	224	3,787 ^{.25}	Part lot 15 Elm St.
16105 Dec. 15, 1976	"	The City of, a municipal Corp.			Mr. Henry Thompson, ^{etal}	1385	261	1,000 ^{.00}	Lot 24, Ladson St.
16105 Dec. 15, 1976	"	The City of, a municipal Corp.			Lillie M. Brown	1385	263	1,000 ^{.00}	Lot, Hampton Ave.
16105 Dec. 15, 1976	"	The City of, a municipal Corp.			Joseph Andrews	1385	265	4,700 ^{.00}	Divide 24 Lot 6 Mission St, Blk C
16194 Dec. 16, 1976	"	Educators Fed. Credit Union			Wayne Spencer, ^{etal}	1385	314	6,500 ^{.00}	Hy's Mauldin Lot 85, Devon Dr. Knollwood

INDIRECT or MORTGAGEE Index to Real Estate Mortgages — Greenville County, S. C.

REG. U. S. PAT. OFFICE *Chas. McCott* County Indexes Since 1888
An Identifying Trade Mark

Open at Proper Tab according to First Letter or Letters of Name and refer to Buff Sub-Index sheet for page reference.

COTT FAMILY NAME INDEX No. 75 © 1949
MADE BY THE COTT INDEX COMPANY, COLUMBUS, OHIO
SOLD BY WALKER, EVANS & COGSWELL CO., CHARLESTON, S.C.

FILE NUMBER	MORTGAGEES FAMILY NAMES	GIVEN NAMES ABCDEFGHIJ	GIVEN NAMES JKLMNO	GIVEN NAMES PQRSTUVWXYZ	MORTGAGORS	BOOK	PAGE	Amount	BRIEF DESCRIPTION, LOCATION, ETC. (Not Warranted)
30275 May 9, 1977	Greenville			authority	Retha C. Byrd	1396	983	.40	Lot (114 Walcott St.)
30275 May 9, 1977	"			authority	Felicia N. Elliott	1396	985	10,000	Lot 1 Old Paris mtn. Rd. also tract = .14 ac. Old Paris mtn. Rd. & Earnhardt St.
30275 May 9, 1977	"			authority	Earlene Lincee	1396	987	7,510	Brewton Town- Lots 124 + 125 Baling Cr.
31063 May 16, 1977	"			County Redevelopment Authority	Seary Scott	1397	704	1,270	Divilla Sp. Lot Jackson Lot. Burtontown
31285 May 18, 1977	"			Educators Fed. Credit Union	Rayde E. Wyatt	1397	89	7,000	Tract in Blendale in Mauldin Lots 40 + 39 + pt. lots 38 + 41
31506 May 19, 1977	"			County	Greenville County	✓	✓	✓	77-4749 Page 348 fixtures - See Deed BK. 915
31810 May 23, 1977	"			city of municipal corp.	Janie W. Martin	1398	410	1,200	Lot 1 + m... (West St.)
32154 May 25, 1977	"			city of, a municipal corp.	George A. Brady	1398	719	10,000	Lot, Hampton Ave.
32637 May 27, 1977	"			"	Marion Brown	1399	177	1,663	Lot 31 + steps Hill
32636 May 27, 1977	"			"	Annie B. Stevens	1399	171	1,500	Watson St. Michael's m... Lot 32 Cor. mine ave. +
34759 Jun. 15, 1977	"			County Redevelopment authority	Earlene Lincee	1401	144	7,780	Tract in... Lots 124 + 125 Baling Cr.
35807 Jun. 24, 1977	"			Educators Fed. Cr. Union	John Ernest m... star	1402	146	5,508	Lot 2 Valley St.
36145 Jun. 27, 1977	"			Educators Fed. Cr. Union	J. Frank Spitherland	1402	476	15,700	Edwards Tract Lot 2 + Bedford Rd.
36404 June 30, 1977	"			Acres, Inc.	Jo Ann Wright	1402	803		County Sec. Rem. bk. 1325 pg. 540 Release of 2.8 Acres Broad Sp.
1313 Jul. 11, 1977	"			city of	William Linchney	1403	265	265	Sh. No. 123-15-15 Notice of Lien

INDIRECT or MORTGAGEE Index to Real Estate Mortgages — Greenville County, S. C.

REG. U. S. PAT. OFFICE *Chas. McCott* County Indexes Since 1888 An Identifying Trade Mark

Open at Proper Tab according to First Letter or Letters of Name and refer to Buff Sub-Index sheet for page reference.


COTT FAMILY NAME INDEX No. 75 © 1949
MADE BY THE COTT INDEX COMPANY, COLUMBUS, OHIO
SOLD BY WALKER, EVANS & COGSWELL CO., CHARLESTON, S.C.

(C)

FILE NUMBER DATE OF RECORD	MORTGAGEES FAMILY NAMES	GIVEN NAMES ABCDEFGH	GIVEN NAMES IJKLMNO	GIVEN NAMES PQRSTUVWXYZ	MORTGAGORS	BOOK	PAGE	Amount	BRIEF DESCRIPTION, LOCATION, ETC. (Not Warranted)
1013 Jul. 11, 1977	Greenville	City of			<i>admx.</i> Mr. Leila N. Stegney	1403	666	.00 387	Blk. Bl. 201-18-1 Notice of Lien
1075 Jul. 12, 1977	"	Educators Fed. Cr. Union			<i>staff</i> William Lloyd Walker	1403	748	.00 7,000	Tract, Sec. A, Elletson acres Lots 39, 41, 142 adjacent
4342 Aug. 9, 1977	"	City of			Shley Simpson	1406	582	.00 5,726	Tract #2 Lot 1 Cool St. Michel Court
4343 Aug. 9, 1977	"	City of			Eraine J. Bailey	1406	584	.00 7,700	Lot, Otis St.
5271 Aug. 16, 1977	"	City of			Henry M. Cullough	1407	225	.00 6,000	St. lot 3 William St. also St. lots 2 James St.
5147 Aug. 16, 1977	"	<i>Cooperative</i> Labor Temple			Erwin & Taylor Enterp.	1407	255	.00 9,000	Lot 1 James St. Thulle St.
6348 Aug. 26, 1977	"	the City of, a municipal corp.			Louis Thomas	1408	232	.00 2,000	Lot 7 Glenn Farms, Sec. B
7160 Sep. 1, 1977	"	County Redevelopment authority			William Robinson	1408	812	.94 7,174	Lot also on
7779 Sep. 8, 1977	"	the City of, a municipal corp.			R.C. Hamble	1409	389	.00 1,555	("A" and) Highallman Tract Lots 91, 92 Rebecca St.
11025 Oct. 6, 1977	"	City of Greenville			Randolph Eugene (Gene) Lewis	1412	233		Release lot 7 Blk. D. Fair Tract from Lien & Judgment Case # 77-3591. Partly see R & M Blk. 1127 Pg. 20
"	"	"		"	"	1412	233		
"	"	"		"	"	1412	233		
"	"	"		"	"	1412	233		
11025 Oct. 6, 1977	"	"			<i>Lewis</i> Randolph Eugene (Gene)	1412	234		Release lot 1 Sec. A, Washington Tract from Lien & Judgment Case # 77-3633. Partly see R & M Blk. 903 Pg. 20
"	"	"		"	"	1412	234		
"	"	"		"	"	1412	234		
"	"	"		"	"	1412	234		
12442 Oct. 20, 1977	"	"			John W. Brady III	1413	451	.00 8,000	Lot Hampton Ave.

INDIRECT or MORTGAGEE Index to Real Estate Mortgages — Greenville County, S. C.

() REG. U. S. PAT. OFFICE *Chas McCott* County Indexes Since 1888 An Identifying Trade Mark

 Open at Proper Tab according to First Letter or Letters of Name and refer to Buff Sub-Index sheet for page reference.

COTT FAMILY NAME INDEX No. 75 © 1949
MADE BY THE COTT INDEX COMPANY, COLUMBUS, OHIO
SOLD BY WALKER, EVANS & COGSWELL CO., CHARLESTON, S.C.

FILE NUMBER DATE OF RECORD	MORTGAGEES FAMILY NAMES	GIVEN NAMES ABCDEFGHIJ	GIVEN NAMES JKLMNO	GIVEN NAMES PQRSTUVWXYZ	MORTGAGORS	BOOK	PAGE	Amount	BRIEF DESCRIPTION, LOCATION, ETC. (Not Warranted)
12448 Oct. 20, 1977	Greenville	City of Greenville			Eighth Colony Investors	1413	455	3,450 ⁰⁰	Notice of Lien Blk. Ph. 280-149
12449 Oct. 20, 1977	"	"			Eighth Colony Investors	1413	456	3,500 ⁰⁰	Notice of Lien Blk. Ph. 280-15
12494 Oct. 21, 1977	"	city of a municipal corp.			Estelle Fullmer	1413	525	5,041 ⁵²	"Nicklestown" Lots 32, 33, 34, Third Ave. By 74-4-4
13114 Oct. 27, 1977	"	city of			Willie McM. Nichols	1413	997		Notice of Lien, Blk. Bk. By 74-4-4
13114 Oct. 27, 1977	"	city of			Willie McM. Nichols	1413	999		Notice of Lien, Blk. Bk. By 1237-27
13114 Oct. 27, 1977	"	city of			J. Wilbur Nichols <i>McClellan</i>	1414	72		Notice of Lien, Blk. Bk. By 123-3-17.5
13114 Oct. 27, 1977	"	city of			Willie Elizabeth Nichols	1414	73		Notice of Lien, Blk. Bk.
13110 Oct. 27, 1977	"	city of a municipal corp.			Danell R. Kirkman	1414	74	4,311 ⁰⁰	Lot, Kirkman St.
14501 Nov. 8, 1977	"	city of a municipal corp.			James Dalman	1415	296	1,610 ⁰⁰	Unnamed St. Lot 4 Cor. Williams St. &
15174 Nov. 15, 1977	"	Educators Fed. Credit Union			J. Wilbur Walker	1415	377	5,333 ⁰⁰	Lot 3 Leach St. Gleno Farm
15744 Nov. 21, 1977	"	city of a municipal corp.			James E. Talley, et al	1416	411	4,251 ⁰⁰	Pt. lot 1 Gleno Rd. Nicklestown - apt.
16372 Nov. 28, 1977	"	city of a municipal corp.			Leuben Arnold	1417	42	1,235 ⁰⁰	Lot 37 Cor. "O" St. & Sandy St. Park Hill
17111 Dec. 3, 1977	"	Hospital System			Elliott F. Brown, Jr.	1417	568	3,213 ⁰⁰	Lot 17 Quarter Ct., Corner St.
17160 Dec. 12, 1977	"	city of a municipal corp.			John P. Nulatak	1418	353	7,407 ⁰⁰	Lot 32 & Pt. lot 83 Nicklestown
18766 Dec. 20, 1977	"	County Redevelopment authority			Willie J. Frazer, et al	1419	112	4,919 ⁰⁰	Lot, on unnamed St.
18766 Dec. 20, 1977	"	"			Isabella Harris	1419	114	5,000 ⁰⁰	Lot, alias one

INDIRECT or MORTGAGEE Index to Real Estate Mortgages — Greenville County, S. C.

REG. U. S. PAT. OFFICE *Chas. McClure* County Indexes Since 1888 An Identifying Trade Mark


☞ Open at Proper Tab according to First Letter or Letters of Name and refer to Buff Sub-Index sheet for page reference.

COTT FAMILY NAME INDEX No. 75 © 1949
MADE BY THE COTT INDEX COMPANY, COLUMBUS, OHIO
SOLD BY WALKER, EVANS & COGSWELL CO., CHARLESTON, S.C.

FILE NUMBER DATE OF RECORD	MORTGAGEES FAMILY NAMES	GIVEN NAMES ABCDEFGH	GIVEN NAMES IJKLMNO	GIVEN NAMES PQRSTUVWXYZ	MORTGAGORS	BOOK	PAGE	Amount	BRIEF DESCRIPTION, LOCATION, ETC. (Not Warranted)
18766 Dec. 20 1977	Greenville	<i>the</i>			<i>William Robinson, et al</i>	1419	116	4,210	Lot, Alice Ave.
18766 Dec. 20 1977	"	"	"	"	<i>Jamie W. Hawthorne</i>	1419	118	4,934	Lot Alice Ave. "Freetown"
18766 Dec. 20 1977	"	"	"	"	<i>Willie Green, et al</i>	1419	120	5,494	Lots 116 & 117 Brewster Ave. Rt. 53-5-3
21142 Jan. 16, 1978	"	<i>city of, S.C.</i>			<i>Nellye Dockery, et al</i>	1421	75		Notice of Lien, Blk. Book Rt. 198-1-7-2
21142 Jan. 16, 1978	"	<i>city of, S.C.</i>			<i>Helen W. Sewelle, ind.</i>	1421	76		Notice of Lien, Blk. Book Rt. 84-4-4-11
21142 Jan. 16, 1978	"	<i>city of, S.C.</i>			<i>Stie Pickett</i>	1421	78		Notice of Lien, Blk. Book
23539 Feb. 9, 1978	"	<i>city of, a municipal corp.</i>			<i>Mary L. Moss</i>	1422	969	6,281	Lot Hampton Ave.
29885 Apr. 10, 1978	"	<i>city of, a municipal corp.</i>			<i>J. L. Jamblison, et al</i>	1428	456	8,000	Lot 19 Lickney St.
30175 Apr. 12, 1978	"	<i>city of, a municipal corp.</i>			<i>Lila Bates</i>	1428	635	2,315	Fuller St. Pt. lot 21 A Oakley Rd.
32595 May 2, 1978	"	<i>city of, a municipal corp.</i>			<i>Laura C. Graham, et al</i>	1430	779	5,550	Lot 2 Mala Service 78-3700
32638 May 3, 1978	"	<i>County</i>			<i>Lucas Industries Inc</i>	✓	✓	✓	fixtures - Pelham Rd.
34353 May 17, 1978	"	<i>Educators</i>			<i>William D. Kirby, et al</i>	1432	368	10,000	Lot A & Lot C View Point "Camer Park"
36747 Jun. 7, 1978	"	<i>city of, a municipal corp.</i>			<i>Mary Jane Miller</i>	1434	525	2,270	Lot 5 Wheatley Place "Freetown"
37742 Jun. 15, 1978	"	<i>County Redevelopment Authority</i>			<i>Mrs. Lottie J. Muter</i>	1435	245	3,995	Lot 14 Alice Ave. mt. W.
37744 Jun. 15, 1978	"	<i>County Redevelopment Authority</i>			<i>Johnny Mansell</i>	1435	277	9,870	Lot 7 Camp Rd. & Old Pine Rt. 84-3-9
1999 Jul. 19, 1978	"	<i>City of,</i>			<i>Marta Jackson, et al</i>	1438	716	520	Notice of Lien, Blk. Bk.

INDIRECT or MORTGAGEE Index to Real Estate Mortgages — Greenville County, S. C.

REC. U. S. PAT. OFFICE *Chas. McCatt* County Indexes Since 1888 An Identifying Trade Mark

 Open at Proper Tab according to First Letter or Letters of Name and refer to Buff Sub-Index sheet for page reference.

COTT FAMILY NAME INDEX No. 75 © 1949
MADE BY THE COTT INDEX COMPANY, COLUMBUS, OHIO
SOLD BY WALKER, EVANS & COGSWELL CO., CHARLESTON, S.C.

FILE NUMBER DATE OF RECORD	MORTGAGEES FAMILY NAMES	GIVEN NAMES ABCDEFGHIH	GIVEN NAMES IJKLMNO	GIVEN NAMES PQRSTUVWXYZ	MORTGAGORS	BOOK	PAGE	Amount	BRIEF DESCRIPTION, LOCATION, ETC. (Not Warranted)
1999 Jul. 19, 1978	Greenville	City of			<i>in istata</i> Boyd McKenny, et al	1438	717	1,456	Ref. 95-1-38 Notice of Lien, 3rd. Bk.
1994 Jul. 19, 1978	"	City of			Beverly Hunt, et al	1438	718	1,541	Ref. 202-7-11 Notice of Lien, 3rd. Bk.
1994 Jul. 19, 1978	"	City of			M. William Jones	1438	719	521	Ref. 76.3-1-4 Notice of Lien, 3rd. Bk.
2396 July 24, 1978	"	City of			Joseph M. Shipp, Jr.	1439	46	4,950	Lot 9 Pearl Ave. All E. Deatt St.
2464 July 24, 1978	"	County Redevelopment Authority			Joella King, et al	1439	131	8,736	Lot 1+2 Paris mt. Rd. v
2651 July 25, 1978	"	Educators Fed. Credit Union			Nancy S. Harper	1439	234	17,100	Lot 3 Poplar Circle 78-6292
3239 July 31, 1978	"	County, S.C.			American Hardware Supply Co.				fixtures - See Exhibit A. S. Main St.
3271 Jul. 31, 1978	"	Educators Fed. Cr. Union			Maurita S. Lathrop	1439	341	11,931	Lot 1 - 5.72 ac. Bethel Corp. Jct. Mtg. See Rem. Bk. 891 pg. 391
4502 Aug. 10, 1978	"				Sale Co. Johnny C. Bailey, et al	1440	916		Mtg. assigned to Home Security "mills mill"
5003 Aug. 15, 1978	"	City of			Lola Belle Henry	1441	249	1,554	Lot 227 Wilkins St.
5003 Aug. 15, 1978	"	City of			John R. Harris	1441	348	7,933	"Pichalton rights." Lot 191 Taylor St.
11404 Oct. 10, 1978	"	County Redevelopment authority			Willie L. Thomas, et al	1446	833	7,750	Lot 1531 154 Saling Cr.
11404 Oct. 10, 1978	"	County Redevelopment authority			Milton Brown, et al	1446	835	14,850	Th. Miller St. Lot, Oak & Spruce St.
13909 Nov. 2, 1978	"	Biloxi Assoc. et al			Fox Fire Assoc.	1449	64	1,788,690	within Rd. "Regency Manor" also Trs. App. St. tract B Sulphur Spgs. 78, 9059 Rd.
13897 Nov. 2, 1978	"	Biloxi Assoc. a municipal corp.			Fox Fire Assoc.				fixtures - 300 Sulphur Spgs. "Creek Hill"
14363 Nov. 7, 1978	"	City of			Willie F. Johnson, et al	1449	524	2,587	Lot 42 Handy St.

INDIRECT or MORTGAGEE Index to Real Estate Mortgages -- Greenville County, S. C.

Open at Proper Tab according to First Letter or Letters of Name and refer to Buff Sub-Index sheet for page reference.

KEYS PRINTING CO.

(8)

FILE NUMBER DATE OF RECORD	MORTGAGEES FAMILY NAMES	GIVEN NAMES ABCDEFGHIJ	GIVEN NAMES JKLMNO	GIVEN NAMES PQRSTUVWXYZ	MORTGAGORS	BOOK	PAGE	AMOUNT	BRIEF DESCRIPTION, LOCATION, ETC. (NOT WARRANTED)
14362 Nov. 7, 1978	Greenville	a municipal corp.			Mrs. Mildred Barksdale	1449	526	2,600	"Nephtown" Lot 68 Bulwell ave.
14476 Nov. 9, 1978	"	city of			Tom Joseph	1449	805	500	Blk. 44. Ry. 123-9-54 Lot 38 Endell St. Notice of Lien
14675 Nov. 9, 1978	"	city of			Nellie Mc M. Hicks et al	1449	804	600	Blk. 44. Ry. 123-9-27 Lot 110 Pacl St. Notice of Lien
17885 Dec. 12, 1978	"	County Redevelopment authority			Alma Rosemond	1452	709	9,500	"Sterling annex" Lot 15 Middleton St.
19706 Jan. 3, 1979	"	city of, a municipal corp.			Charles L. Lowe et al	1454	307	2,629	Central ave. "Marshall Estate." Lot 16 1/2. lot 17 Cor. Barrett St.
19706 Jan. 3, 1979	"	city of, a municipal Corp.			Walter B. Summer	1454	309	3,600	Lot, Vannoy St.
19704 Jan. 3, 1979	"	City of			Nellie Mc M. Hicks	1454	321	545	Blk. St. Ry. 44-4-4 Lot (Cherry St.) Notice of Lien
23118 Feb. 8, 1979	"	County			Willie James Green	1457	149	14,542	Lot, Broad St.
23448 Feb. 12, 1979	"	County Redev. authority			Robert Lee Green, et al et al	1457	378	16,125	Lot Beard St. Parkview
24580 Feb. 26, 1979	"	city of Dille			Leroy W. Shaalma	1458	340	2,690	Lot 30 Silla ave. Rose ave.
25363 Mar. 5, 1979	"	"			Mattie A. Jeter	1459	72	2,588	Lot, Cor. Houston St. + Sterling annex
26076 Mar. 13, 1979	"	County Redev. authority			Daisy Simpson, et al	1459	676	10,135	Lot 8 Minus St. Dixie 24th.
26740 Mar. 19, 1979	"	Educators Fed. A. Union			Mary Lois Harris	1460	149	2,558	Lot Briarcliff Dr.
27885 Mar. 28, 1979	"	County Redev. authority			Herrell Good, et al	1461	86	16,875	city view Morgan Hills, Dille St. Pl. lots 89, 90 Summit St.
27882 Mar. 28, 1979	"	"			Fred Mc Allister et al	1461	94	4,405	along mill, Brandon Plant Lot 209 West ave, etc. 1
27792 Mar. 28, 1979	"	a municipal corp.			Raymond D. Mahan	1461	96	7,916	Lot 29 Wilton St.

3
() **INDIRECT or MORTGAGEE Index to Real Estate Mortgages - Greenville County, S. C.**

Open at Proper Tab according to First Letter or Letters of Name and refer to Buff Sub-Index sheet for page reference.

KEYS PRINTING CO.

FILE NUMBER DATE OF RECORD	MORTGAGEES FAMILY NAMES	GIVEN NAMES ABCDEFGH	GIVEN NAMES IJKLMNO	GIVEN NAMES PQRSTUVWXYZ	MORTGAGORS	BOOK	PAGE	AMOUNT	BRIEF DESCRIPTION, LOCATION, ETC. (NOT WARRANTED)
28008 Mar. 29, 1979	Greenville				the Willie Wright	1461	223	.00 1,150	Spring Land S. Lot 12 Rose ave Chapin
28479 Apr. 3, 1979	"				Kathleen S. Wallace	1461	788	.00 7,000	Bellingham, Sec. III Skidde Lot 108 Newgate Dr.
29241 Apr. 9, 1979	"				the Arthur Williams	1462	498	.32 12,015	Brandon Plant Lot 136 abney mills, Sec. 1
30876 Apr. 23, 1979	"				Church, by ovs. Pentecostal Temple	1464	75	.00 24,200	ave. Sec. 1, Gilson Lot 14 Col. 3rd ave. & William
30908 Apr. 24, 1979	"				Luther Owens, Sr. et al	1464	179	.00 9,595	Lot "Fruitown"
31542 Apr. 30, 1979	"	"	"	"	Edward C. Goldsmith	1464	859	.00 20,079	2.3 ac. Sville Sg I
32607 May 8, 1979	"	"	"	"	Mozelle Washington	1465	821	.00 18,935	Lot 199 Eastern St. Brandon
32631 May 8, 1979	"				1-28-86 Annie D. Whitlock	1101	997		Real Prop. Agree.
33498 May 16, 1979	"				Robert L. Dollard	1466	611	.00 6,000	Lot 23 Joint Hgt. For Mtg. see Rem. Bl. 1464 pg. 859
33506 May 16, 1979	"				Edward A. Goldsmith	1466	722		Release 1.5 ac. - Sville
33656 May 17, 1979	"				J. L. Amin	1466	844	.00 12,000	Lot 4 Melrose Ave.
33656 May 17, 1979	"				David L. Moore, Sr.	1466	846	.42 10,654	Abney Mills - Brandon Plant Lot 180 Baldwin St. Sec I
35142 May 17, 1979	"				Hazel B. Madsen	1466	848	.00 8,394	Sterling Annex Lot 6 Minnie St. Bk. D.
35319 May 31, 1979	"				Joseph J. Floyd, et al	1468	315	.00 2,100	Parkview Lot 38 anchorage Dr.
35317 May 31, 1979	"				Helma Sullivan	1468	501	.00 10,135	Lot Church St. Sville sp. also lot
35317 May 31, 1979	"				Andrew Jordan	1468	503	.00 6,235	Lot 197 Cooper St. Brandon

INDIRECT or MORTGAGEE Index to Real Estate Mortgages — Greenville County, S. C.

(7)

KEYS PRINTING COMPANY, GREENVILLE, S. C.

Open at Proper Tab according to First Letter or Letters of Name and refer to Buff Sub-Index sheet for page reference.

FILE NUMBER	MORTGAGEES	GIVEN NAMES	GIVEN NAMES	GIVEN NAMES	MORTGAGORS	BOOK	PAGE	Amount	BRIEF DESCRIPTION, LOCATION, ETC.
DATE OF RECORD	FAMILY NAMES	ABCDEFGHIJ	IJKLMNO	PQRSTUVWXYZ					(Not Warranted)
36681 Jun. 11, 1979	Greenville	City of			Melvin Davis, Exh. et al	1469	730	.00	Def. 26-1-10 Hwy 9 Liv. Bldg. St. St.
36788 Jun. 12, 1979	"	"	a municipal corp.		Mary D. Carter	1469	940	3,337	St. lots 1, 12, 1 lot 2-A stia ave. + Houston st.
36744 Jun. 12, 1979	"	"	"	"	Calvin H. Talbot	1469	947	2,974	St. lots 3, 4, 15, cor. Watta Nickaltoner Hgts.
37547 Jun. 18, 1979	"	"	"	"	Mary Phelps Adams Mitchell	1470	586	5,883	Lot 23 Pine St.
37775 Jun. 20, 1979	"	County	Redevelopment	authority	Mrs. Dathenia L.	1470	832	5,135	annex Bldg. c Lot 1 Malay St. Sterling
37775 Jun. 20, 1979	"	"	"	"	David L. Moore, Sr.	1470	834	10,654	For orig. mtg. see R 6 M 1466 P. 846. Lot 180
"	"	"	"	"	"	1470	834	.00	Baldwin St. Brandon, Sec. 1 annex Bldg. D.
37775 Jun. 20, 1979	"	"	"	"	Nozel L. Mason	1470	836	8,394	Lot 6 Minna St. Sterling For orig. mtg. see R 6 M
"	"	"	"	"	"	1470	836	.00	St. 1466 P. 848
37775 Jun. 20, 1979	"	"	"	"	Mrs. Dathenia L.	1470	842	5,135	Lot Malay St.
37765 Jun. 20, 1979	"	"	"	"	Sarah W. Williams	1470	853	13,685	Bryant St. Brandon, Sec. 1 Lot 150 Cor. Cooper St. + Eville St.
37775 Jun. 20, 1979	"	"	"	"	Thelma Fullinan	1470	838	11,357	Lot, Church St. (Came) For orig. mtg. see R 6 M
"	"	"	"	"	"	1470	838	.00	St. 1468 P. 501
37775 Jun. 20, 1979	"	"	"	"	J. D. Thompson	1470	840	12,524	Brandon, Sec. 1 Lot 155 Bryant St.
38359 June 26, 1979	"	"	"	"	John W. Durham, Jr.	1471	440	2,525	Brandon, Sec. 1 Lot 186 (#30) Baldwin St.
38651 June 28, 1979	"	City	of	"	Robert Dalton	1471	767	8,000	Lat W. Park Ave.

INDIRECT or MORTGAGEE Index to Real Estate Mortgages — Greenville County, S. C.

KEYS PRINTING COMPANY, GREENVILLE, S. C.

Open at Proper Tab according to First Letter or Letters of Name and refer to Buff Sub-Index sheet for page reference.

FILE NUMBER DATE OF RECORD	MORTGAGEES FAMILY NAMES	GIVEN NAMES ABCDEFGHIJ	GIVEN NAMES JKLMNO	GIVEN NAMES PQRSTUVWXYZ	MORTGAGORS	BOOK	PAGE	Amount	BRIEF DESCRIPTION, LOCATION, ETC. (Not Warranted)
407 Jul. 3, 1979	Greenville				James Fleming	1472	485	.68	Barby St.
1769 Jul. 17, 1979	"				Harry C. Pearson, et al	1473	861	.83	Lot for Bridwell ave. & Mills, Brandon Plant, Sec. 1
1768 Jul. 17, 1979	"				Lucie Blossingame	1473	863	3,650	Lot 132 Sturtevant St. along
1768 Jul. 17, 1979	"				Cornelia B. Cato	1473	865	.00	Lot, small st.
3365 Jul. 30, 1979	"				Eulice Davis, et al	1475	67	.00	Lot 1 Poplar St.
3361 Jul. 30, 1979	"				Dalores M. Stewart	1475	102	.00	Lot 9 Celand St.
3345 Jul. 30, 1979	"				Clarence Peter Schell	1475	132	.00	Brandon Lot 203 Osteen St.
3348 Jul. 30, 1979	"				Ethel Hawthorne	1475	137	.00	Red. Lot 2 Old Paris mtn.
3349 Jul. 30, 1979	"				Floyd McCall, et al	1475	143	.00	D'ville, S. Lot 3 Church St. Free Town
5286 Aug. 14, 1979	"				James Williams, et al	1476	994	.98	Summit St. Morganville, S. C. # Pl. lots 83, 84, 85, 186
6111 Aug. 21, 1979	"				Willie James Green	1477	848	.46	Lot 3 Marie St.
8188 Sept. 7, 1979	"				Emma T. Pinson	1480	30	.60	Lot 2 Marie St. Austin #.
8202 Sept. 7, 1979	"				Lena C. Turner	1480	32	.00	Pl. lot 1 Cook St. Brandon, Sec. 1
8791 Sept. 13, 1979	"				Richard Ansell, et al	1480	533	.00	Lot 169 Bryant St. Sec. 1
8791 Sept. 13, 1979	"				James P. McKinley	1480	570	.05	Lot 145 Bryant St. Brandon
8791 Sept. 13, 1979	"				Margie McDaniel	1480	572	.00	Lot 5 Paris mtn. Rd. Austin #.
								19,135	Lot, small st. by town

INDIRECT or MORTGAGEE Index to Real Estate Mortgages - Greenville County, S. C.

3
(1)

Open at Proper Tab according to First Letter or Letters of Name and refer to Buff Sub-Index sheet for page reference.

KEYS PRINTING CO.

FILE NUMBER DATE OF RECORD	MORTGAGEES FAMILY NAMES	GIVEN NAMES ABCDEFGHIJ	GIVEN NAMES JKLMNO	GIVEN NAMES PQRSTUVWXYZ	MORTGAGORS	BOOK PAGE	AMOUNT	BRIEF DESCRIPTION, LOCATION, ETC. (NOT WARRANTED)
8967 Sept. 14, 1979 9706	Greenville				Carline Edwards	1480 791	12,076	Sta. Lot, Cor. Montana & Iyer 79-7616 Mauldin, S.C.
Sept. 20, 1979 10495	"				Greenville County	✓ ✓	✓	Fixtures - Parcels - Industrial Blvd. 79-7816 Deed #1112 - Page 318
Sept. 27, 1979 10496	"				Greenville County	✓ ✓	✓	Fixtures - Exhibit A - Lease Agreement 79-7817 Deed Bk. 1112 - Pg. 318
Sept. 27, 1979 10765	"				C + S Nat'l Bk of SC County	✓ ✓	✓	Fixtures - Exhibit A - Lease Agreement
Sept. 28, 1979 11034	"				Robert Greer, et al	1482 688	16,125	Lot 1 main st.
Oct. 1, 1979 11034	"				Willie Hampton	1482 855	1,774	St. lot 4 Valentine st. Brandon, Sec-1
Oct. 1, 1979 12652	"				Willie A. Craig, et al	1482 857	10,633	Lot 193 Baldwin st., 79-8318
Oct. 15, 1979 12668	"				CFC 79 Partnership D	✓ ✓	✓	Fixtures - Tr. 2 - 12 Acrs. Century Dr. Century Cr., also Res. Prop.
Oct. 15, 1979 12771	"				CFC 79 Pts. D.	1484 405	3,455,000	12 acs. Cor. Century Tr. +
Oct. 16, 1979 14456	"				Daisy Suarez et al	1484 548	10,476	Lot 11 Camer st.
Oct. 30, 1979 14456	"				Wesley R. Williams	1486 438	2,686	Lot 2 Iyer st. Enoree Runny
Oct. 30, 1979 14456	"				Lawrence M. Cannon et al	1486 440	9,914	Lot 16 & 17 Jenkins st.
Oct. 30, 1979 14454	"				Walter Lee Vaughn	1486 442	2,143	Brandon Sec. 1 Lot 191 Baldwin st., 23rd st.
Oct. 30, 1979 15815	"				Marshall Harrison	1486 447	7,740	Lot, Cor. Alice ave. + Drille st.
Nov. 8, 1979 16852	"				Charles E. Morris	1487 652	10,354	Lot 2 Baker st. 79-9317
Nov. 19, 1979	"				Greenville County	✓ ✓	✓	Fixtures - 3 Parcels near Tr. Reat

INDIRECT or MORTGAGEE Index to Real Estate Mortgages - Greenville County, S. C.

Open at Proper Tab according to First Letter or Letters of Name and refer to Buff Sub-Index sheet for page reference.

KEYS PRINTING CO.

FILE NUMBER DATE OF RECORD	MORTGAGEES FAMILY NAMES	GIVEN NAMES ABCDEFGHIJ	GIVEN NAMES JKLMNO	GIVEN NAMES PQRSTUVWXYZ	MORTGAGORS	BOOK	PAGE	AMOUNT	BRIEF DESCRIPTION, LOCATION, ETC. (NOT WARRANTED)
17501 Nov. 26, 1979	Greenville				Elena Smith	1489	401	3,325.00	Brandon, sec. 1 Lot 100 Bryant St.
17501 Nov. 26, 1979	"				W. N. Smith, Sr.	1489	403	6,289.00	Grille #1 Lot 5 Arnold St.
17501 Nov. 26, 1979	"				Odell Rogers	1489	405	10,385.00	Grille #2 H. lot 135 Hammett St.
17501 Nov. 26, 1979	"				Carrie L. Mills	1489	407	6,340.57	St. Free Town Lot 2 Cor. Arnold & Church
19273 Dec. 12, 1979	"				Clarence Bennett, et al	1491	40	5,645.00	Brandon, sec. 2 Lot 246 Kitson St.
19270 Dec. 12, 1979	"				Lucille Owens	1491	42	1,280.00	Hill, Grille #1 Lot 1st Parker ave. Morgan
20488 Dec. 27, 1979	"				Judy Shoal, et al	1492	121	10,000.00	Whelan St. Brandon, sec. 2 Lot 228 Cor. Draper St. &
20488 Dec. 27, 1979	"				Virginia Williams	1492	123	19,395.00	Sterling annex Lot Valentine St.
20488 Dec. 27, 1979	"				Leason Brown, et al	1492	125	19,000.00	Brandon, sec. 1 Lot 128 Sturtevant St.
21086 Jan. 4, 1980	"				Mark Coggins, et al	1492	550	6,028.00	Brandon, sec. 1 Lot 207 West ave.
22358 Jan. 18, 1980	"				Robert E. Smith et al	1493	625	4,385.00	Grille #1 H. lot 82 Parker ave. "Morgan Hills"
23194 Jan. 28, 1980	"				Alfonso Pisada	1494	303	5,342.60	Lot 116 Draper St, Brandon sec. 1 80-840
23448 Jan. 30, 1980	"	County			Greenville County By E. Davidson, County Atty				Fixtures - Exhibit A - Lease Agreement College St.
24045 Feb. 7, 1980	"	"		Redw. authority	Helen Huff	1495	47	5,400.00	Lot 29 Adessa St., Sterling 80-1126 Greenville, S.C.
24352 Feb. 11, 1980	"	County			Greenville County				Fixtures - 33 Stevens St. + Emory St., along Mills, sec. I
24661 Feb. 14, 1980	"	"		Redw. authority	Virginia Stephens	1495	504	10,155.00	Lot 115 Draper St.

INDIRECT or MORTGAGEE Index to Real Estate Mortgages — Greenville County, S. C.

KEYS PRINTING COMPANY, GREENVILLE, S. C.

☞ Open at Proper Tab according to First Letter or Letters of Name and refer to Buff Sub-Index sheet for page reference.

(H)

FILE NUMBER DATE OF RECORD	MORTGAGEES FAMILY NAMES	GIVEN NAMES ABCDEFGHIJ	GIVEN NAMES JKLMNOPQ	GIVEN NAMES RSTUVWXYZ	MORTGAGORS	BOOK	PAGE	Amount	BRIEF DESCRIPTION, LOCATION, ETC. (Not Warranted)
24661 Feb. 14, 1980	Greenville				^{ltal} Clarence Lee Owens	1495	566	3,908 ^{.00}	along mills, sec. 1 Lot 117 Draper St.
24661 Feb. 14, 1980	"	"	"	"	Lizzie Edwards	1495	568	8,742 ^{.00}	Lot 2 Taylor ave.
25334 Feb. 21, 1980	"				^{corp.} First Hartford Realty	1496	142	192,000 ^{.00}	Parcels
26256 Mar. 3, 1980	"				^{ltal} Joe Lewis Coleman	1497	20	7,200 ^{.00}	Brandon, sec. 1 Lot 167 Bryant St.
27748 Mar. 18, 1980	"	"	"	"	^{ltal} Clarence Lee Owens	1498	355	5,157 ^{.00}	mills, Brandon Plant Lot 117 Draper St. Brandon
27914 Mar. 20, 1980	"	County, SC			Ferguson Enterprises, Inc.	✓	✓	✓	80-2069 Furniture - see deed bk. 1122 - pg. 449
27978 Mar. 20, 1980	"	County Rehev. authority			Nellie S. Butler	1498	542	1,260 ^{.00}	Lot 7 Oak St. Greenville sp.
28728 Mar. 28, 1980	"	"	"	"	Ronald E. Hall, Sr. ^{ltal}	1499	341	5,681 ^{.00}	Greenville sp. Lot 17 ymca St. city view
28730 Mar. 28, 1980	"	"	"	"	J. L. Ballenger	1499	320	5,320 ^{.00}	Lot, Chick. sp. sp.
29084 Apr. 1, 1980	"	"	"	"	^{ltal} James Edwin Bradford	1499	676	10,817 ^{.00}	Lot 11 Old Paris mtn. Cd.
29084 Apr. 1, 1980	"	"	"	"	Juanita P. Martin	1499	676	1,414 ^{.00}	Greenville sp. St. West 3 anderson Cd.
29084 Apr. 1, 1980	"	"	"	"	James Almerambie	1499	681	8,892 ^{.00}	Greenville sp. Lot 6 Taylor ave., city view
29084 Apr. 1, 1980	"	"	"	"	Cora Lee Pace	1499	683	1,690 ^{.00}	Lot 23 Bragg St., city view
30366 Apr. 15, 1980	"	Educators Fed. M Union			Ernest E. Mills, ^{ltal}	1500	706	11,000 ^{.00}	Lot 3 Star Cd.
30667 Apr. 17, 1980	"	County			Greenville County, SC	✓	✓	✓	80-2804 Furniture - see Deed Bk. 1124 - Pg. 86
31021 Apr. 21, 1980	"	" Rehev. authority			Emelyn E. Lopez	1501	200	5,861 ^{.00}	city view, Greenville sp. Lot 19 Center, St.

INDIRECT or MORTGAGEE Index to Real Estate Mortgages — Greenville County, S. C.

KEYS PRINTING COMPANY, GREENVILLE, S. C.

Open at Proper Tab according to First Letter or Letters of Name and refer to Buff Sub-Index sheet for page reference.

FILE NUMBER DATE OF RECORD	MORTGAGEES FAMILY NAMES	GIVEN NAMES ABCDEFGHIJ	GIVEN NAMES JKLMNO	GIVEN NAMES PQRSTUVWXYZ	MORTGAGORS	BOOK	PAGE	Amount	BRIEF DESCRIPTION, LOCATION, ETC. (Not Warranted)
31066 Apr 21, 1980	Greenville	Educators Fed. credit union			Robert W. Holland, et al	1501	168	4,000	Ann Village, Ft. Ann Lot 54 John A.
31022 Apr 21, 1980	"	County Redevelopment Authority			Laura Smith	1501	202	17,150	Grille St. Lot Alice and
31977 May 1, 1980	"	County Redevelopment Authority			Nancy Black	1502	165	10,929	Sec. 7 Lot 192 Baldwin St. Brandon
31970 May 1, 1980	"	County Redevelopment Authority			Faye Mellock	Dead Book	1125	4.5	Real Prop. Agree.
32419 May 6, 1980	"	County Redevelopment Authority			Annie L. Craig, et al	1502	447	2,525	city view Lots 24 & 25 Center St.
33240 May 15, 1980	"	" "			John C. Keith, et al	1503	255	2,118	Lot 14 Gregg St.
33241 May 15, 1980	"	County Redevelopment Authority			Henry Gambrell et al	Dead Book	1125	893	Real Prop. Agreement
33735 May 21, 1980	"	" "			James D. Gardner	1503	599	13,945	Sec. 1, Brandon Lot 126 Sturtevant St.
34236 May 27, 1980	"	County, SC			Greenville County, SC	✓	✓	✓	80-3755 Fixtures - Exhibit A - Lease Agreement
34486 May 30, 1980	"	County Redevelopment Authority			Julius Ninton, et al	1504	312	12,500	Brandon, Sec. 2 Lot 384 Merrin St.
35375 Jun 10, 1980	"	" "			Sobley Tipton, et al	1504	943	6,206	Sec. 4 Lot 21 Henry St.
35371 Jun 10, 1980	"	Cancelled Dannie S. Inkenbary 10-7-82 # 8541			Ruth C Jones	Dead Book	1127	241	Real Prop. Agree.
35585 Jun 12, 1980	"	Cancelled Dannie S. Inkenbary 3-8-85 St. Bk. 88-1404 # 26403			Wanda Verma, Lee Russell Verner Lee Russell	Dead Book	1127	373	Real Prop. Agree.
36581 Jun 24, 1980	"	" "			Henry J. Robinson et al of the estate of J. Sullivan	1505	981	7,306	Lot 16 Sterling College
36581 Jun 24, 1980	"	" "			Frances Vance et al of Catherine S. Donohue	1505	983	13,125	Lot, Moore St.
36581 Jun 24, 1980	"	" "			Katherine S. Donohue	1505	985	3,881	Sec. 1, Brandon Lot 185 Baldwin St.

INDIRECT or MORTGAGEE Index to Real Estate Mortgages — Greenville County, S. C.

KEYS PRINTING COMPANY, GREENVILLE, S. C.

Open at Proper Tab according to First Letter or Letters of Name and refer to Buff Sub-Index sheet for page reference.

FILE NUMBER	MORTGAGEES	GIVEN NAMES	GIVEN NAMES	GIVEN NAMES	MORTGAGORS	BOOK	PAGE	Amount	BRIEF DESCRIPTION, LOCATION, ETC. (Not Warranted)
DATE OF RECORD	FAMILY NAMES	ABCDEFGHIJ	IJKLMNO	PQRSTUVWXYZ					
318 July 3, 1980	Greenville				Mamie Bennett	1506	876	4,795	In. Rest Bates Sp. Tract 4 - 30.3 Acre Second St.
988 July 14, 1980	"				A.C. Williams	1507	582	8,642	Lot 40 Bates Sp.
990 July 14, 1980	"				Mary J. Brown	1507	584	10,920	Egress Lot, also right ingress + Sec. 1
2447 July 28, 1980	"				Charles J. Brown, Jr.	1508	918	22,210	Lot 170 Bryant St.
3603 Aug. 7, 1980	"				Julian Kenneth Brown	1510	131	8,500	Masontulung Forest Lot 11 Conroy Dr.,
4109 Aug. 12, 1980	"				Otis Dial, et al	1510	798	6,300	Brittontown Lot, Fourth St.,
4686 Aug. 15, 1980	"				George C. Betty, et al	1511	299	10,800	Sec. 1 Lot 11 "Wellington Green"
4815 Aug. 18, 1980	"				Stephen J. Jones, et al	1511	610	3,275	Brandon, Sec. 2 Lot 295 Smith St.,
4815 Aug. 18, 1980	"				Robert M. Carl, et al	1511	612	9,400	Summit St. Lot 1 Cor. Y.M.C.A. St. +
6920 Sep. 3, 1980	"				Wash Smith, et al	1514	327	23,475	Sec. 1 Lot 201 Osteen St. Brandon
8273 Sep. 15, 1980	"				James E. Howard, et al	1515	847	5,500	Lot 3 Laurel Ct. Laurel Hill.
8407 Sep. 16, 1980	"				Sobley Zipter, et al	1516	206	8,822	Lot 20 Henry St.
8407 Sep. 16, 1980	"				Gene King	1516	208	9,081	St. Lots 49, 50, 51, Second
8407 Sep. 16, 1980	"				Lara Yeargin	1516	210	9,035	Sec. 2 Lot 278 Leno St. Brandon
8407 Sep. 16, 1980	"				Karrion Jackson	1516	212	21,100	Lot 2 Melrose ave.
8407 Sep. 16, 1980	"				Robert M. Carl, et al	1516	214	11,200	St. Lot 1 Y.M.C.A. St. + Summit

INDIRECT or MORTGAGEE Index to Real Estate Mortgages — Greenville County, S. C.

KEYS PRINTING COMPANY, GREENVILLE, S. C.

Open at Proper Tab according to First Letter or Letters of Name and refer to Buff Sub-Index sheet for page reference.

FILE NUMBER DATE OF RECORD	MORTGAGEES FAMILY NAMES	GIVEN NAMES ABCDEFGHIJ	GIVEN NAMES JKLMNO	GIVEN NAMES PQRSTUVWXYZ	MORTGAGORS	BOOK	PAGE	Amount	BRIEF DESCRIPTION, LOCATION, ETC. (Not Warranted)
8374 Sept. 16, 1980	Greenville	3-25-85 # 28081 County Redevelopment Authority	concealed	concealed	Lot. Bk. 88-1840 Ethel S. Evans	Deed Book 1133	598		Real Prop Agree
9517 Sep 25, 1980	"	County Redevelopment Authority	concealed	10-29-78 # 52250	Lot. Bk. 121-1181 Loring Allman et al	Deed Book 1134	289		Real Prop Agree
9518 Sep 25, 1980	"	"	concealed	9-15-82	Lot 6521 Sq + Bk 78-106 Daniel Shell	Deed Book 1134	292		Real Prop Agree
9519 Sep 25, 1980	"	"	concealed	10-29-80 # 52249	Lot. Bk. 121-1180 Reba S. Brown	Deed Book 1134	295		Real Prop Agree
11015 Oct. 7, 1980	"	"	"	"	James D. Bell, et al	1519	557	.75	Attaching under D'ville 20
11015 Oct. 7, 1980	"	"	"	"	Otis Dial, et al	1519	559	.00	Brandon town
11015 Oct. 7, 1980	"	"	"	"	Fred C. Boggs, et al	1519	561	.00	Lot, Smith St.
11015 Oct. 7, 1980	"	"	"	"	Cretia L. Moore, et al	1519	563	.00	Lot, Sixth St.
11015 Oct. 7, 1980	"	"	"	"	James D. Raines, et al	1519	565	.00	Brandon, sec. 2
11015 Oct. 7, 1980	"	"	"	"	Byrce Neal, et al	1519	567	.00	Lot 291 Smith St.
13253 Oct. 28, 1980	"	"	"	with authority	Joseph Lee Davenport	1522	347	.00	Brandon, sec. 2
15307 Nov. 12, 1980	"	County Redevelopment Authority	"	"	Charles J. Brown, et al	1524	889	.91	Lot 129 Brandon
15307 Nov. 12, 1980	"	"	"	"	Karrion Jackson	1524	893	.00	along mile Brandon
15307 Nov. 12, 1980	"	"	"	"	Julius Ninton	1524	897	.00	Lot 89 Hatch St.
15307 Nov. 12, 1980	"	"	"	"	Laura Smith	1524	901	.98	sec. 1
15307 Nov. 12, 1980	"	"	"	"	Wash Smith, et al	1524	905	.75	Lot 170 Sycamore St.
									Lot 2 melrose ave.
									Brandon, sec. 2
									Lot 384 Fern St.
									D'ville 20
									Lot Olive Ave.
									Brandon, sec. 1
									Lot 201 D'ville St.

INDIRECT or MORTGAGEE Index to Real Estate Mortgages — Greenville County, S. C.

(J)

KEYS PRINTING COMPANY, GREENVILLE, S. C.

Open at Proper Tab according to First Letter or Letters of Name and refer to Buff Sub-Index sheet for page reference.

FILE NUMBER	MORTGAGEES	GIVEN NAMES	GIVEN NAMES	GIVEN NAMES	MORTGAGORS	BOOK	PAGE	Amount	BRIEF DESCRIPTION, LOCATION, ETC.
DATE OF RECORD	FAMILY NAMES	ABCDEFGHIJ	IJKLMNOP	QRSTUVWXYZ					(Not Warranted)
15308 Nov. 18, 1980	Greenville	County Redevelopment	Authority		Isa Belle ash	1524	909	8,217 ^{.00}	Lot Bell St., D'ville 3 rd . city view
15308 Nov. 18, 1980	"	"	"	"	L.D. Lunce, et al	1524	911	6,936 ^{.00}	Lot 4A O'Neal ave.
15308 Nov. 18, 1980	"	"	"	"	Ray Nix, et al	1524	913	13,163 ^{.00}	Lot 184 nca st., city view
15308 Nov. 18, 1980	"	"	"	"	a.W. Mellin	1524	915	12,269 ^{.48}	Lot 16 Henry St., Duncan Sec. 6
15308 Nov. 18, 1980	"	"	"	"	Joyce E. Miller	1524	917	11,000 ^{.00}	Lot, Eastly Hwy.
15308 Nov. 18, 1980	"	"	"	"	Frances A. Wright	1524	919	5,161 ^{.20}	Lot Moore St., auster. P.
16044 Nov. 25, 1980	"	"	"	"	J.E. Brouder, et al	1525	628	10,570 ^{.00}	Sec. 6 Lot 26 Cardwell St.
16044 Nov. 25, 1980	"	"	"	"	Marshall Harrison	1525	630	7,925 ^{.56}	D'ville 3 rd . Lot Alice ave., Freetown
16180 Nov. 26, 1980	"	city of Greenville,	a Municipal	corp.	George	1525	764	3,783 ^{.00}	ave. Fair Hgts. Lot 241 Pt. lot 25 Cumberland
16663 Dec. 2, 1980	"	County, SC			Greenville County, SC	✓	✓	✓	80-8620 Fixtures - Tract. White Horse Rd.
16845 Dec. 4, 1980	"	"	"	"	Greenville County	✓	✓	✓	80-8681 Fixtures - 3 parcels
17525 Dec. 10, 1980	"	County Redevelopment	authority		James C. Harper	1527	213	9,883 ^{.00}	mill, Brandon Plant, sec. 1 Lot 161 Bryant St. abnly
17525 Dec. 10, 1980	"	"	"	"	Jo Ellen Sullivan	1527	215	9,803 ^{.00}	College St. D'ville 3 rd . Lot 59 Valentine St. Sterling
17525 Dec. 10, 1980	"	"	"	"	Otis Brown, et al	1527	217	7,200 ^{.00}	Lot, Malay St.
17525 Dec. 10, 1980	"	"	"	"	Wylie M. Solding, et al	1527	219	7,276 ^{.00}	Sec. 2 Lot 317 Mason St., Brandon
17523 Dec. 10, 1980	"	"	"	"	David Lee Park, et al	1527	221	21,847 ^{.82}	Brandon sec. 1 Lot 182 Baldwin St.

INDIRECT or MORTGAGEE Index to Real Estate Mortgages — Greenville County, S. C.

KEYS PRINTING COMPANY, GREENVILLE, S. C.

Open at Proper Tab according to First Letter or Letters of Name and refer to Buff Sub-Index sheet for page reference.

FILE NUMBER DATE OF RECORD	MORTGAGEES FAMILY NAMES	GIVEN NAMES ABCDEFGHIJ	GIVEN NAMES JKLMNO	GIVEN NAMES PQRSTUVWXYZ	MORTGAGORS	BOOK	PAGE	Amount	BRIEF DESCRIPTION, LOCATION, ETC. (Not Warranted)	
17966 Dec. 16, 1980	Greenville	Educators Fed. Cr. Union			Edith A. Dayer	1527	624	10,000	D'neal #1. Lot, Tigerville Rd.	
18922 Dec. 30, 1980	"	Gas Turbine Emp. Fed. Cr. Union			Thomas E. Hallums, et al	1528	742	5,000	Alle Made, sec. 3 Lot 264 Marlboro Dr.	
19067 Dec. 31, 1980	"	city of, a municipal corp.			Lillie M. Harris	1528	778	9,970	Mc see Ests. Lot 3 Perry ave.	
19720 Jan. 7, 1981	"	Gas Turbine Emp. Fed. Cr. Union			Ronald N. Adams, et al	1529	455	7,000	Sec. 4 Lot 243 Orchard area	
19720 Jan. 7, 1981	"	Gas Turbine Emp. Fed. Cr. Union			Willie B. Daly, et al	1529	457	8,500	Dabruw, sec. 1 Lot 112 Cotswald square	
19844 Jan. 8, 1981	"	County Redevelopment authority			Clinton Murphy, et al	1529	589	4,300	Village, sec. 6 Lot 35 Duncan mills	
19798 Jan. 9, 1981	"	"	"	"	Henry Ennett, et al	1529	614	7,500	City View Lot 9 of MCA St. White.	
19788 Jan. 8, 1981	"	County Redevelopment authority			Henry A. Ennett, et al	Deed Book	1140	423		Real Prop. Agreement
20243 Jan. 14, 1981	"	"	"	"	Loy Mahaffey, et al	1530	111	15,930	7. chm Lots 38, 39, & 40, Shaw St.	
20243 Jan. 14, 1981	"	"	"	"	Ellen Lewis, et al	1530	113	7,500	Battle #1. Lot 17 West ch.	
20243 Jan. 14, 1981	"	"	"	"	John C. Adams, et al	1530	115	10,550	Sec. 2 Brandon Lot 336, Furman St.	
20243 Jan. 14, 1981	"	"	"	"	Curtis L. Sprague, et al	1530	117	10,700	McC. Duncan mills, Village, sec. 11. Lot 4 of M. Henry St. & Madden	
20243 Jan. 14, 1981	"	"	"	"	Sharon Southwell	1530	119	10,325	City View St. Lot 5 Morgan St.	
20246 Jan. 14, 1981	"	"	"	"	Helena Morgan	Deed Book	1140	769		Real Prop. Agree
20247 Jan. 14, 1981	"	"	"	"	Norathy M. Lee	Deed Book	1140	772		Real Prop. Agree
20536 Jan. 14, 1981	"	Gas Turbine Emp. F.C.U.			David Keith McCall	1530	269	10,000	Mountaindale Lot 2 Greenville Pelham Rd.	

INDIRECT or MORTGAGEE Index to Real Estate Mortgages — Greenville County, S. C.

3
(K)

KEYS PRINTING COMPANY, GREENVILLE, S. C.

Open at Proper Tab according to First Letter or Letters of Name and refer to Buff Sub-Index sheet for page reference.

FILE NUMBER	MORTGAGEES	GIVEN NAMES	GIVEN NAMES	GIVEN NAMES	MORTGAGORS	BOOK	PAGE	Amount	BRIEF DESCRIPTION, LOCATION, ETC. (Not Warranted)
DATE OF RECORD	FAMILY NAMES	ABCDEF GH	IJKLMNO	PQRSTU VWXYZ					
20536 Jan. 16, 1981	Greenville	Gas Turbine Emp. F.C.U.			Roger D. Whitmore	1530	271	5,000.00	Westwood, Sec. V Lot 524 Oakwood Ct.
21023 Jan. 21, 1981	"	County Res. authority			Bruce E. Ferguson	1530	616	7,450.00	Sec. 2 Brandon Lot 344 Furman St.
21316 Jan. 26, 1981	"	County, SC			Arkon Corp.				81-575 Furniture - 315 Pendleton Rd.
21928 Feb. 2, 1981	"	city of, a municipal corp.			Peter Clay, et al	1531	414	3,566.00	Hyde Park, sec. 1 Lot 13 Cathin Cr.
22186 Feb. 4, 1981	"	city of, a municipal corp.			Carolyn Chance	1531	684	2,055.96	Hyde Park, sec. 1 Lot 20 Cathin Cr.
22820 Feb. 11, 1981	"	County			Modern Storage Co. Inc.	1532	303	2,500,000.00	Tract - Ashmore Branch Rd.
	"	"			"	1532	303	200,000.00	
23286 Feb. 17, 1981	"	Food Systems, Inc.			Pop Pete's, Inc.	1532	710	60,000.00	Colman Dr. Lot Cor. White Horse Rd.
23464 Feb. 19, 1981	"	County, SC			Modern Storage Co., Inc.				81-1094 Furniture - Industrial Dr.
23474 Feb. 19, 1981	"	"			Modern Storage Co. Inc.	1532	869	2,500,000.00	Branch Rd. 12,243 ac. Ashmore
23869 Feb. 24, 1981	"	County Res. authority			Fred M. McAttee, et al	1533	449	9,960.00	Duncan mills, sec. 6 Lot 39 Henry St.
23869 Feb. 24, 1981	"	"	"	"	James Wilson, et al	1533	451	8,150.00	Sec. 8 Lot 4 Washington Hgts.
23869 Feb. 24, 1981	"	"	"	"	Mabell Harrison	1533	453	10,999.00	Brandon Pl. Dunley mills sec. 4 Lot 332 Furman St.
23869 Feb. 24, 1981	"	"	"	"	Alvin Stewart	1533	455	13,085.00	St. Lot 97 St. lot 8 minus
23869 Feb. 24, 1981	"	"	"	"	Therese Linsan, et al	1533	457	13,565.00	Lot, D'ville
24038 Feb. 25, 1981	"	"	"	"	KM Fabrics, Inc.	1533	501	17,000.00	Sta. Sec. 1 Dunley mills Lots 49 & 50 Cor. Bennett Wharf

INDIRECT or MORTGAGEE Index to Real Estate Mortgages — Greenville County, S. C.

KEYS PRINTING COMPANY, GREENVILLE, S. C.

Open at Proper Tab according to First Letter or Letters of Name and refer to Buff Sub-Index sheet for page reference.

FILE NUMBER	MORTGAGEES FAMILY NAMES	GIVEN NAMES ABCDEFGHIJ	GIVEN NAMES KLMNO	GIVEN NAMES PQRSTUVWXYZ	MORTGAGORS	BOOK	PAGE	Amount	BRIEF DESCRIPTION, LOCATION, ETC. (Not Warranted)
24043 Feb. 25, 1981	Greenville	County Redevelopment		authority	Waskell Rice, et al	1533	503	.00 6,271	8 Maple St Lot 1 East Washington Loop
24043 Feb. 25, 1981	"	"	"	"	George Jarrett, et al	1533	505	.00 8,036	Sec. B Lot 3 Washington Hpts.
24043 Feb. 25, 1981	"	"	"	"	May Bell Pille	1533	507	.00 3,485	City View Bimble, sp. Lot 24 Y.M.C.A. St.
24038 Feb. 25, 1981	"	"	"	"	John Monteth, Jr. et al	1533	509	.00 4,394	Bl. C Lots 35 & 36 City View
24054 Feb. 25, 1981	"	"	"	"	Carl Williams	1533	558	.00 2,895	Hpts. Sec. 2 Lot 16 Washington
24054 Feb. 25, 1981	"	"	"	"	Thomas P. Sullivan	1533	500	.86 16,910	Sec. 1 Brandon Pl. Lot 189 Olney Mills
26359 Mar. 20, 1981	"	County, S.C.			Arkon Corporation	✓	✓	✓	81-1823
26935 Mar. 26, 1981	"	County Redevelopment		authority	John A. Langston, et al	1536	185	.00 4,341	City View Lot 87 Henderson St.
26935 Mar. 26, 1981	"	"	"	"	Opulvia N. Jones	1536	187	.00 853	Brandon Plant, sec. 2 Lot 361 Olney Mills
26935 Mar. 26, 1981	"	"	"	"	Coleman N. O'Kelly, et al	1536	189	.00 7,198	Brandon Pl. Sec. 2 Lot 357 Olney Mills
26935 Mar. 26, 1981	"	"	"	"	Daniel Patterson, et al	1536	191	.00 6,238	Sec. 2 Lot 341 Mason St.
26935 Mar. 26, 1981	"	"	"	"	Timothy P. Brown	1536	193	.00 12,096	Brandon Mills Village, sec. 2 Lot 56 Bridger St.
26935 Mar. 26, 1981	"	"	"	"	Miriam N. Gibbs, et al	1536	199	.00 7,011	Lot 1 Anderson Rd.
26935 Mar. 26, 1981	"	"	"	"	Merman Newman	1536	201	.00 7,916	Lot 9 Patten St.
26935 Mar. 26, 1981	"	"	"	"	Miriam N. Gibbs, et al	1536	203	.00 5,000	Lot 1 Anderson Rd.
26935 Mar. 26, 1981	"	"	"	"	David Willoughby	1536	205	.00 8,535	Lot 7 Moultrie St.
26935 Mar. 26, 1981	"	"	"	"	Ralph Pittman, et al	1536	195	.00 14,325	Brandon Pl. sec. 2 Lot 334 Olney Mills

INDIRECT or MORTGAGEE Index to Real Estate Mortgages — Greenville County, S. C.

KEYS PRINTING COMPANY, GREENVILLE, S. C.

Open at Proper Tab according to First Letter or Letters of Name and refer to Buff Sub-Index sheet for page reference.

FILE NUMBER	MORTGAGEES	GIVEN NAMES	GIVEN NAMES	GIVEN NAMES	MORTGAGORS	BOOK	PAGE	Amount	BRIEF DESCRIPTION, LOCATION, ETC. (Not Warranted)
DATE OF RECORD	FAMILY NAMES	ABCDEFGH	IJKLMNO	PQRSTUVWXYZ					
26979 MM-27-1981	Greenville			authority	Josephine B. Cisar	1536	413	3,258 ^{.00}	St. Lot 93 1/2 Pt. lot 92 m' Dale McDade St. also Pt. lot 92
26979 MM-27-1981	"	"	"	"	Louise Cook	1536	415	955 ^{.00}	Lot 91 Cor. Bramlett Rd. +
26979 MM-27-1981	"	"	"	"	Minnie Hunter	1336	417	715 ^{.00}	Lot 3 Easley Bridge Rd. city view
26979 MM-27-1981	"	"	"	"	Sena Miller	1536	419	2,661 ^{.00}	Lot 83 Henderson St.
27062 MM-27-1981	"	"	"	"	Julia P. Bowling	1536	444	3,068 ^{.00}	Margr Hill, addi. Lot 93 Parker ave.
27153 MM-30-1981	"	city of a municipal corp.			William J. L. Durham	1536	476	10,000 ^{.00}	Lot 46 Sandy St. Corner
28430 Apr-9-1981	"	County Redevel. Auth	3-17-93	416350	Francis Crane	1145	987		Real Prop. Agreement Brandon Sec. 2
28432 Apr-9-1981	"	County Redevelopment		authority	David W. Lorgee, et al	1537	762	8,849 ^{.00}	Lot 365 Mason St.
28432 Apr-9-1981	"	"	"	"	E. R. Sexton, et al	1537	764	4,107 ^{.00}	Brandon, Sec. 2 Lot 373 Woodward St.
28432 Apr-9-1981	"	"	"	"	Rosalie K. Bingham	1537	766	7,655 ^{.00}	city view Lot 94 McDade St.
28432 Apr-9-1981	"	"	"	"	Charles Bagwell	1537	768	11,000 ^{.00}	Brandon, Sec. 6 Lot 15 Henry St.
28432 Apr-9-1981	"	"	"	"	George E. Buchanan	1537	770	10,781 ^{.00}	Brandon, Sec. 2 Lot 374 Woodward St.
28432 Apr-9-1981	"	"	"	"	Oscar J. Cantrell, et al	1537	772	3,430 ^{.00}	view hills rd. Lot 41 Henderson St. city
28432 Apr-9-1981	"	"	"	"	Frances Crane	1537	774	1,500 ^{.00}	Woodside Mills Fairview rd. Lot 57 Almond St.
28432 Apr-9-1981	"	"	"	"	Ruby R. Ferguson	1537	776	2,913 ^{.00}	Sec. 2 Lot 289 Brandon
28432 Apr-9-1981	"	"	"	"	Vertude Head	1537	778	709 ^{.00}	Lot 31 Birch St.

INDIRECT or MORTGAGEE Index to Real Estate Mortgages — Greenville County, S. C.

KEYS PRINTING COMPANY, GREENVILLE, S. C.

Open at Proper Tab according to First Letter or Letters of Name and refer to Buff Sub-Index sheet for page reference.

FILE NUMBER	MORTGAGEES FAMILY NAMES	GIVEN NAMES ABCDEFGH	GIVEN NAMES IJKLMNO	GIVEN NAMES PQRSTUVWXYZ	MORTGAGORS	BOOK	PAGE	Amount	BRIEF DESCRIPTION, LOCATION, ETC. (Not Warranted)
28432 Apr. 9, 1981	Greenville			authority	Joyce E. Miller	1537	782	12,038 ⁸⁹	Lot
28432 Apr. 9, 1981	"	"	"	"	Mary L. Thomas	1537	784	915	Highville St.
28612 Apr. 10, 1981	"				Ben Deer Keys, etal	✓	✓	✓	81-2310 Lot 2 Maple St. Washington
28627 Apr. 13, 1981	"			authority	Ernest Eaton, Jr.	1538	182	8,363 ⁹⁴	City view Futures - see financing statement
28627 Apr. 13, 1981	"	"	"	"	Clyde N. Walker, etal	1538	184	4,427	Brandon Plant, sec. 2 Lot 32 Henderson St.
28627 Apr. 13, 1981	"	"	"	"	William G. McCall, etal	1538	186	10,442	City view Lot 352 abney mills
29543 Apr. 21, 1981	"	"	"	"	John J. Montreith, etal	1538	869	9,235	City view Lot 42 Henderson St.
29543 Apr. 21, 1981	"	"	"	"	Belle Crawford	1538	871	2,794	City view mills village St. sec. 2 Lot 58 Henderson St.
29543 Apr. 21, 1981	"	"	"	"	Luther J. Kullidge	1538	873	5,396	City view Lot 29 Third St. Woodside
29543 Apr. 21, 1981	"	"	"	"	Martin Landreth, etal	1538	875	6,112	City view Furman Invest. Co. Sec. 11 Lot 79 Henderson St.
30208 Apr. 29, 1981	"	"	"	"	Zed W. Johnson	1538	877	10,230	City view Lot 14 Mauldin St.
30208 Apr. 29, 1981	"	"	"	"	Johnny S. Harris, etal	1539	611	8,500	City view Pt. Lot 89 & 91 South St.
30208 Apr. 29, 1981	"	"	"	"	Lois E. Yates	1539	613	10,586	Abney mills Brandon Plant sec. 2 Lot 26 (E) Woodward St.
30205 Apr. 29, 1981	"	"	"	"	Thomas W. Cox	1539	612	8,700	City view Lot 85 City view
30208 Apr. 29, 1981	"	"	"	"	Ruth Duckert	1539	617	1,500	City view Lot 89 & 91 South St.
30208 Apr. 29, 1981	"	"	"	"	Lester Wilham, etal	1539	617	79.50	City view Lot 45 Round Knot & Volentine

INDIRECT or MORTGAGEE Index to Real Estate Mortgages — Greenville County, S. C.

KEYS PRINTING COMPANY, GREENVILLE, S. C.

Open at Proper Tab according to First Letter or Letters of Name and refer to Buff Sub-Index sheet for page reference.

(M)

FILE NUMBER DATE OF RECORD	MORTGAGEES FAMILY NAMES	GIVEN NAMES ABCDEFGH	GIVEN NAMES IJKLMNO	GIVEN NAMES PQRSTUVWXYZ	MORTGAGORS	BOOK	PAGE	Amount	BRIEF DESCRIPTION, LOCATION, ETC. (Not Warranted)
30477 Apr 30, 1981	Greenville			Development Co. et al Realty	Station D. Basilakou as 21.	1539	739	2,500	Appl Note Est. - Lot 161 Sutherland Hill Rd.
30940 May 5, 1981	"	County			Ben Keys	1540	378		Claim Subordination of Lien and
30941 May 5, 1981	"	County			Ben Keys, et al	1540	381		Claim Subordination of Lien and
30942 May 5, 1981	"	County a municipal corp.			Crawford Realty Inc.	1540	385		Claim Subordination of Lien and
30861 May 5, 1981	"	city of			James A. Austen, et al	1540	129	9,390	Lot 16 Douthett St.
32158 May 18, 1981	"	"			Richard Willhite, et al	1541	505	10,000	Loisett ave. Lot, Cor. Vannoy St. +
32898 May 27, 1981	"	"			Kenneth J. Johnson, et al	1542	258	10,000	Land Co. Sec. 11 Lot 16 Vannoy St. Stone
32898 May 27, 1981	"	"			James L. Ambull	1542	260	4,745	Lot Sullivan St.
32898 May 27, 1981	"	"			Edward Morris, et al	1542	262	2,835	Hyle St. Lot 31 Catlin Cr.
32964 May 28, 1981	"	"			Robert N. Hunter, et al Hill	1542	349	9,970	Lot 12 Wilton St.
32964 May 28, 1981	"	"			Catherine J. Myrman, et al Blumer	1542	351	6,745	Lot 11 Rose ave.
34154 June 9, 1981	"	"			Judith Dianne Blum	1543	563	6,534	Lot Vannoy St.
34154 June 9, 1981	"	"			algen Mack, et al	1543	565	5,519	Glen Farms Pt. lot 11 Glen Rd.
34426 June 11, 1981	"	Gas Turbine F.C.U.			Edward Silvers, et al	1543	814	6,000	Shiloh Est. Sec. 2 Lot 1 McCall Rd.
34600 June 12, 1981	"	County Redevelopment authority			Kenneth Adams, et al	1543	990	2,660	city view Lot 22 Y M C A St.,
34600 June 12, 1981	"	"			Danell Purdon, et al	1543	992	12,198	Brandon, Sec. 1 Lot 154 Bryant St.

INDIRECT or MORTGAGEE Index to Real Estate Mortgages — Greenville County, S. C.

KEYS PRINTING COMPANY, GREENVILLE, S. C.

Open at Proper Tab according to First Letter or Letters of Name and refer to Buff Sub-Index sheet for page reference.

FILE NUMBER	MORTGAGEES	GIVEN NAMES	GIVEN NAMES	GIVEN NAMES	MORTGAGORS	BOOK	PAGE	Amount	BRIEF DESCRIPTION, LOCATION, ETC.
DATE OF RECORD	FAMILY NAMES	ABCDEF GH	IJKLMNO	PQRSTU VWXYZ					(Not Warranted)
34600 June 12, 1981	Greenville	County Redevelopment Authority			<i>etal</i> Nigel Lee Bell	1543	994	9,101	Deer Lot 6 Madison ave. Extn. Washington Hpts.
34600 June 12, 1981	"	"	"	"	James Perry, <i>etal</i>	1543	996	9,967	Lot 11 Washington Loop Chick Spg. Sp.
34600 June 12, 1981	"	"	"	"	Ruby Hughes	1543	998	5,310	Lot 33 Maple Hpts.
34600 June 12, 1981	"	"	"	"	Corrella Poyton	1544	1	2,728	Woodside 5 mile Lot 108 Second St.
34600 June 12, 1981	"	"	"	"	John Morgan, <i>etal</i>	1544	3	11,000	Duncan Lot 22 Henry St.
34600 June 12, 1981	"	"	"	"	Fannie McHenderson	1544	5	3,308	Sp. Sp. Lot 108 Second St. Chick
34600 June 12, 1981	"	"	"	"	John Poole, <i>etal</i>	1544	7	4,565	Brandon Sec. 2 Lot 405 Wilson St.
34600 June 12, 1981	"	"	"	"	Dean Bruce, <i>etal</i>	1544	9	10,987	Woodside Lot 29 Third St.
34600 June 12, 1981	"	"	"	"	Edward M. Dixon, <i>etal</i>	1544	13	4,729	Lot 81 First St. Woodside
34600 June 12, 1981	"	"	"	"	Asaor Pasley	1544	15	6,712	Lot 7 Washington Hpts.
34600 June 12, 1981	"	"	"	"	Johnny Dwyer, <i>etal</i>	1544	17	3,511	Lot 304 Mauldin St.
34600 June 12, 1981	"	"	"	"	Julius M. Bridger, <i>etal</i>	1544	19	10,775	Woodside Lot 71 Second St.
34600 June 12, 1981	"	"	"	"	James Perry, <i>etal</i>	1544	21	10,926	Lot 11 Washington Loop Woodside
34600 June 12, 1981	"	"	"	"	Onie B. Edger	1544	23	3,024	Lot 112 Second St.
34609 June 12, 1981	"	"	"	"	Robert Richardson, <i>etal</i>	Deed Book 1149	881		Conditional Grant Agreement
34608 June 12, 1981	"	"	"	"	James B. Pace, <i>etal</i>	Deed Book 1149	883		Conditional Grant Agreement

INDIRECT or MORTGAGEE Index to Real Estate Mortgages -- Greenville County, S. C.

(W)

Open at Proper Tab according to First Letter or Letters of Name and refer to Buff Sub-Index sheet for page reference.

KEYS PRINTING CO.

FILE NUMBER	DATE OF RECORD	MORTGAGEES FAMILY NAMES	GIVEN NAMES ABCDEFGH	GIVEN NAMES IJKLMNO	GIVEN NAMES PQRSTUVWXYZ	MORTGAGORS	BOOK PAGE	AMOUNT	BRIEF DESCRIPTION, LOCATION, ETC. (NOT WARRANTED)
34607	June 12, 1981	Greenville		3-16-84		# 28531 Lot 86. 84-1086 Nazel B. Vreal	Deed Book 1149 885		Real Prop Agree
34606	June 12, 1981	"		"	"	James Riddle, et al	Deed Book 1149 888		Conditional Grant Agree
34605	June 12, 1981	"		"	"	Kenneth Adams, et al	Deed Book 1149 890		Conditional Grant Agree
34597	June 12, 1981	"	8-19-99	# 71588	CANCELLED REGISTER OF DEEDS	B. Lot 01 213-215 Drie Edgens	Deed Book 1149 892		Real Prop Agree
34498	June 12, 1981	"				Modern Warehouse Inc. et al	Deed Book 1149 914		Subordination of Liens + Claims
35048	June 18, 1981	"			authority	Clarence Moody	1544 545	10,830	Chick Spig. 39. Lot 4 Cor. 30ft. alley
35006	June 18, 1981	"			County Redevelopment	Claudette J. Carroll	1544 559	11,000	Mills, 5' mille Lot 134 Third St. Woodside
35006	June 18, 1981	"			"	Jerry N. Mauldin	1544 561	10,510	mills 5' mille Lot 100 Second St. Woodside
35006	June 18, 1981	"			"	Paul Owens, et al	1544 563	2,366	Lot 38 Cox St.
35006	June 18, 1981	"			"	Robert Richardson	1544 565	3,125	Lot 6 Taylor St. 5' mille
353	June 18, 1981	"			"	Emsina Kelgore	1544 567	3,190	Lot 37 Cox St.
353	July 6, 1981	"			"	Matthew C. Williams	1546 295	10,935	Brandon Lot 410 Sec. 2 Wilson St.
353	July 6, 1981	"			"	Elsie C. Williams	1546 297	4,965	Brandon Lot 407 Wilson St. Sec. 2
353	July 6, 1981	"			"	J. H. Goldsmith	1546 299	11,010	Lot 37 Cox St.
353	July 6, 1981	"			"	Dicky Hicks, et al	1546 301	9,465	City View also St. lot 89 Lot 88 Henderson St.
353	July 6, 1981	"			"	Jamie N. Hill	1546 303	6,891	Lot 25 Cox St. Frimier 39.

INDIRECT or MORTGAGEE Index to Real Estate Mortgages - Greenville County, S. C.

Open at Proper Tab according to First Letter or Letters of Name and refer to Buff Sub-Index sheet for page reference.

KEYS PRINTING CO.

FILE NUMBER DATE OF RECORD	MORTGAGEES FAMILY NAMES	GIVEN NAMES ABCDEFGH	GIVEN NAMES IJKLMNO	GIVEN NAMES PQRSTUVWXYZ	MORTGAGORS	BOOK PAGE	AMOUNT	BRIEF DESCRIPTION, LOCATION, ETC. (NOT WARRANTED)
353 July 6, 1981	Greenville			authanty	algie D. Hooper	1546 305	.00 14,490	along mills Brandon Plant Lot 481 Dorsey Blvd. sec. 2
353 July 6, 1981	"	"	"	"	James Bloman, et al	1546 307	.00 11,000	mills Village, 5 mile Lot 110 Second St. Woodside
353 July 6, 1981	"	"	"	"	Charles Boguella, et al	1546 309	.00 12,100	mills, sec. 4 Lot 15 Henry St. Dunbar
353 July 6, 1981	"	"	"	"	Lou Pettie Wood, et al	1546 311	.00 11,000	mills Brandon Pl. sec. 2 Lot 388 Levin St., along
353 July 6, 1981	"	"	"	"	Jimmy Spearman	1546 313	.00 9,360	along mills Brandon Plant Lot 499 Dorsey Blvd.
353 July 6, 1981	"	"	"	"	Nogel B. Neal	1546 315	.00 3,500	Lot 119 Woodside Mill Dunbar mills, sec. 4
353 July 6, 1981	"	"	"	"	James Kiddle, et al	1546 317	.60 5,673	Lot 33 Caribull St.
353 July 6, 1981	"	"	"	"	Donald Durham (elderly)	1546 319	.10 10,198	Lot 23 Pelham Rd. woodside mills Village
353 July 6, 1981	"	"	"	"	Julie Ebbels	1546 321	.00 9,775	Lot 106 Second St.
1534 July 17, 1981	"	"	"	"	Joseph J. Stall	1547 313	.00 5,985	Lot 879 Palmer St. sec. 2
1534 July 17, 1981	"	"	"	"	Julia P. Bowling	1547 315	.00 3,068	Lot 8 Washington Hgts. mills Brandon Pl. sec. 1
1534 July 17, 1981	"	"	"	"	Luth Metcalf	1547 317	.95 21,204	Lot 196 Cooper St., along
1534 July 17, 1981	"	"	"	"	Dianne Thomas	1547 321	.58 20,005	lt. lot 1 sec. 3
1534 July 17, 1981	"	"	"	"	Ferri V. Brock, et al	1547 325	.00 11,000	Lot 18 Washington Hgts. sec. 2
2152 July 24, 1981	"	"	"	"	Jessie C. Brown, et al	1547 849	.00 3,389	Lot 389 Brandon woodside, Austin H.
2152 July 24, 1981	"	"	"	"	Lonnie N. Christopher	1547 851	.00 19,775	Lot 113 Second St.

INDIRECT or MORTGAGEE Index to Real Estate Mortgages - Greenville County, S. C.

Open at Proper Tab according to First Letter or Letters of Name and refer to Buff Sub-Index sheet for page reference.

KEYS PRINTING CO.

FILE NUMBER DATE OF RECORD	MORTGAGEES FAMILY NAMES	GIVEN NAMES ABCDEFGH	GIVEN NAMES IJKLMNO	GIVEN NAMES PQRSTUVWXYZ	MORTGAGORS	BOOK	PAGE	AMOUNT	BRIEF DESCRIPTION, LOCATION, ETC. (NOT WARRANTED)
3150 July 24, 1981	Greenville	County		authority	Lay B. Bowen	1547	857	4,426.00	ld. Pt. lot 13 Easley Sidge Brandon Sec. 2
2152 July 24, 1981	"	"	"	"	Victoria H. Taylor	1547	853	2,600.00	Lot 412 Wilson St. mills sec. 3
2869 July 31, 1981	"	"	"	"	Romaine Mouton	1548	593	7,728.00	Lot 108 Hall St. Duncan mills sec. 2, Brandon
2869 July 31, 1981	"	"	"	"	Lucie D. Hiltner	1548	610	8,957.00	Lot 483 Dorsey Blvd. along mills sec. 3
2869 July 31, 1981	"	"	"	"	Kellie L. Hudson	1548	613	1,490.00	Lot 74 Duke St. Duncan city view
2869 July 31, 1981	"	"	"	"	Annie M. Trozier	1548	615	1,894.00	Lot 70 Henderson St. mills Brandon
2869 July 31, 1981	"	"	"	"	Amye O'Kelly Alexander	1548	617	9,138.00	Lot 486 Davis St. along Brandon Sec. 2
2869 July 31, 1981	"	"	"	"	Jessie Lee Alexander	1548	619	11,000.00	Lot 500 Dorsey Blvd. Sec. 2 Brandon
2869 July 31, 1981	"	"	"	"	Timothy H. Luffman	1548	621	10,860.00	Lot 411 Wilson St. 81-4898 Mill Rd - Old Bancroft Rd.
2957 July 31, 1981	"	County, SC			Greenville County, SC				Fixtures - Tr. 1 - 16.093 Ac. - Duke 81-5102
3733 Aug. 10, 1981	"	County, SC			St. Francis Community Hospital				Fixtures - 0.747 acres - St. Francis Dr.
3730 Aug. 10, 1981	"	"			St. Francis Community Hospital	1549	450	800,000.00	Parcel St. Francis Dr.
4634 Aug. 20, 1981	"	County		authority	Eva Jo Hollingsworth	1153	813		Conditional Grant agreement Ppt Sec 1
4629 Aug. 20, 1981	"	"	"	"	Craig J. Spearman	1550	413	33,582.50	Lot 46 Jones St. Abney mills, Brandon
4627 Aug. 20, 1981	"	"	"	"	Eva Jo Hollingsworth	1550	417	2,915.00	Lot 492 Davis St. Abney mills, sec 3
4624 Aug. 20, 1981	"	"	"	"	Claude E. Owen	1550	423	3,500.00	Lot 69 Blake St.

Cancelled July 24, 1982 7.110
County Redevelopment Authority

3 INDIRECT or MORTGAGEE Index to Real Estate Mortgages - Greenville County, S. C.

Open at Proper Tab according to First Letter or Letters of Name and refer to Buff Sub-Index sheet for page reference.

KEYS PRINTING CO.

FILE NUMBER DATE OF RECORD	MORTGAGEES FAMILY NAMES	GIVEN NAMES ABCDEFGH	GIVEN NAMES IJKLMNO	GIVEN NAMES PQRSTUVWXYZ	MORTGAGORS	BOOK	PAGE	AMOUNT	BRIEF DESCRIPTION, LOCATION, ETC. (NOT WARRANTED)
4624 Aug 20, 1981	Greenville				County Redevelopment Authority	1550	425	.00	Vjeu
4624 Aug 20, 1981	"				Ernett Jarvis et al	1550	425	11,000	Lat 46 Henderson St. City
4624 Aug 20, 1981	"				James E. Bell et al	1550	427	10,279	Loop Washington Hpts. Lot 36 & pt. Lot 35 Washington
4624 Aug 20, 1981	"				Kathleen H. Leonard et al	1550	429	3,879	Mill 503 Lot 82 Duke St. Duncan
4624 Aug 20, 1981	"				Eugene L. Norwood	1550	431	9,859	Brandon Plant Sec 2 Lot 396 Wilson St. Abney Mills
5454 Aug 28, 1981	"				Susan E. Harrison	1551	224	9,571	Stone Land Co. Sec. H H. lot 45 Vannoy St.
5454 Aug 28, 1981	"				Melvin Sallert	1551	226	7,588	Lot, Leach St.
5454 Aug 28, 1981	"				Theo Evans et al	1551	228	3,544	5 lots Labson St.
5450 Aug 28, 1981	"				County Redevelopment Authority	1551	296	10,743	Hpts. sec. c Lot 7 Cody St. Washington
5450 Aug 28, 1981	"				James Atkinson	1551	296	10,743	Hpts. Lot 20 Cody St. Washington
5450 Aug 28, 1981	"				John Bradley et al	1551	298	2,332	Brandon Plant sec. 2 Lot 397 Abney Mills
5450 Aug 28, 1981	"				Johnny R. Newwood et al	1551	303	13,763	Mill Village sec. 3 Lot 83 Duke St. Duncan
5810 Sep 1, 1981	"				J. Frank Muelbach et al	1551	352	8,255	Sterling College Pk. add. Lot 43 Round Knob St.
5843 Sep 2, 1981	"				Elijah W. Robinson et al	1551	644	2,978	Duncan Mills Lot 114 Wallace St.
5843 Sep 2, 1981	"				Jessie R. Dudley et al	1551	750	9,000	sec. 2 Lot 401 Abney Mills
5843 Sep 2, 1981	"				Dwight L. Campbell	1551	752	10,000	mills Lot 84 Duke St. Duncan
6416 Sep 10, 1981	"				Nerna Fisher et al	1551	754	8,415	Howard Rd. H. Lot 14.05 acs. 1 lots 5, 4, 7, 3
					Diamond Winter, Inc.	1552	277	4,000,000	

INDIRECT or MORTGAGEE Index to Real Estate Mortgages - Greenville County, S. C.

Open at Proper Tab according to First Letter or Letters of Name and refer to Buff Sub-Index sheet for page reference.

KEYS PRINTING CO.

FILE NUMBER DATE OF RECORD	MORTGAGEES FAMILY NAMES	GIVEN NAMES ABCDEFGH	GIVEN NAMES IJKLMNO	GIVEN NAMES PQRSTUWXYZ	MORTGAGORS	BOOK	PAGE	AMOUNT	BRIEF DESCRIPTION, LOCATION, ETC. (NOT WARRANTED)
7029 Sep. 16, 1981	Greenville			authority	Robert Richardson	1552	981	3,125	565 Lot 6 Taylor St. Duille # Foreign mty see L&M BK. 1544
7030 Sep. 16, 1981	"			"	Frances J. Kortell	1552	983	8,917	Subled Lot 105 Woodside Mills 81-5846
7219 Sept. 18, 1981	"			County, S.C.	Diamond Winter, Inc.	✓	✓	✓	Fixtures - Tracts - Howard Rd. In. Reat, S.C.
7554 Sep. 23, 1981	"			City of, a municipal corp.	William C. DuBois	1553	491	9,876	Stone Land Co. Lot 12 Vannoy St., sec. H
7670 Sep. 23, 1981	"			"	J. B. Christie, et al	1553	493	7,741	Lot 3 Elm St. City View Co.
7670 Sep. 24, 1981	"			County Redevelopment	Annie M. Frazier	1553	586	3,314	Lot 70 Henderson St. Village, sec. 3
8726 Sep. 24, 1981	"			"	Minnie B. Carol	1553	588	14,738	Lot 72 Dunbar Mills
9098 Oct. 2, 1981	"			City of, a municipal corp.	William E. Warren	1554	399	7,975	Lot South St. sec. 2
9098 Oct. 9, 1981	"			County Redevelopment	Oscar N. Jones, Jr.	1554	915	9,409	Lot 395 Olney Mills Olney Mills Brandon Plant
9964 Oct. 9, 1981	"			"	Nancy Black Carlton	1554	917	22,354	Lot 192 Saldern St.
10432 Oct. 20, 1981	"			City of, authority	Addie S. Livingston	1157	60		Real Prop Agreement for Grant Brandon
10432 Oct. 27, 1981	"			County Redevelopment	Frank Boyne, Jr.	1556	326	11,000	Lot 403 Olney Mills, sec. 2 Brandon
10432 Oct. 27, 1981	"			"	Tommy D. Hooper, et al	1556	328	6,751	Lot 285 Olney Mills, sec. 2 Koseneck Hts. Bldg #4
10432 Oct. 27, 1981	"			"	George W. Falen	1556	330	6,783	Lot 14 Koseneck ave. sec. 1
11129 Oct. 27, 1981	"			"	Judy A. Gosnell	1556	332	9,805	Lot 145 Brandon Fair Hts.
Nov. 4, 1981	"			City of, a municipal corp.	Colvin Dean McDowell	1556	983	7,525	Lot 8 Slickley ave.

INDIRECT or MORTGAGEE Index to Real Estate Mortgages - Greenville County, S. C.

Open at Proper Tab according to First Letter or Letters of Name and refer to Buff Sub-Index sheet for page reference.

KEYS PRINTING CO.

FILE NUMBER DATE OF RECORD	MORTGAGEES FAMILY NAMES	GIVEN NAMES ABCDEFGH	GIVEN NAMES IJKLMNO	GIVEN NAMES PQRSTUVWXYZ	MORTGAGORS	BOOK	PAGE	AMOUNT	BRIEF DESCRIPTION, LOCATION, ETC. (NOT WARRANTED)
116 25 Nov 19, 1981	Greenville	the city of, a municipal corp.			Richard Houser, et al	1557	424	.82	Stoney mills, Sunsett Plant
11815 Nov 12, 1981	"	County Redevelopment Authority			Janice S. Morrow, et al	1557	628	5,193	Lot 115 Bernie St.
11815 Nov 12, 1981	"	County Redevelopment Authority			Annie Bogan, et al	1557	632	8,856	Stoney mills Brandon, sec. 2 Lot 393 McArthur St.
11815 Nov 12, 1981	"	County Redevelopment Authority			C. Swannell Reid, et al	1557	630	.00	Washington Hgts. Lot 19 Oak (Cody St.)
12265 Nov 18, 1981	"	"	"	"	William J. Gibson, et al	1558	12	7,692	Stoney mills Brandon sec. 2 Lot 409 McArthur St.
12265 Nov 18, 1981	"	"	"	"	Otis Angle, et al	1558	14	.00	Duncan mills sec. 3 Lot 34 Blake St.
12265 Nov 18, 1981	"	"	"	"	John R. Johnson, et al	1558	16	3,500	Sec. 3 Lot 102 Duncan mills
12265 Nov 18, 1981	"	"	"	"	Paul Brockman, et al	1558	18	.00	Rossmelt Hgts. N. East Lot 9 Rossmelt ave.
12254 Nov 18, 1981	"	"	"	"	William J. Gibson, et al	Deed Book 1158	545	.00	Campbell ave. Lot 3 Cor. Johnson ave. +
12253 Nov 18, 1981	"	"	"	"	Otis Angle, et al	Deed Book 1158	547	.00	Conditional Grant Agreement
12711 Nov 24, 1981	"	"	"	"	Geneva Palmer, et al	1558	378	.00	Condition Grant Agreement Hgts. Lot 27 "D" Washington
12711 Nov 24, 1981	"	"	"	"	John W. Chandler, et al	1558	380	1,966	Sec. 2 Brandon Rd
12711 Nov 24, 1981	"	"	"	"	Ruth N. Dodson	1558	382	13,875	Lot 391 McArthur St.
12719 Nov 24, 1981	"	"	"	"	Ruth C. Bradberry	1558	384	.00	Village sec. 3 Lot 21 Duncan mills
12772 Nov 25, 1981	"	city of, a municipal corp.			Mary E. Fattersen	1558	488	8,416	mills village, sec. 3 Lot 7 Wallace St. Duncan
								2,897	Wore St.
								9,961	Lot Cor. N. Calhoun St. +

INDIRECT or MORTGAGEE Index to Real Estate Mortgages — Greenville County, S. C.

KEYS PRINTING COMPANY, GREENVILLE, S. C.


☞ Open at Proper Tab according to First Letter or Letters of Name and refer to Buff Sub-Index sheet for page reference.

(9)

FILE NUMBER	DATE OF RECORD	MORTGAGEES FAMILY NAMES	GIVEN NAMES ABCDEFGH	GIVEN NAMES IJKLMNO	GIVEN NAMES PQRSTUVWXYZ	MORTGAGORS	BOOK	PAGE	Amount	BRIEF DESCRIPTION, LOCATION, ETC. (Not Warranted)
	13248 Dec. 2, 1981	Greenville	County	Redevelopment	Authority	John F. Carter, et al	1558	918	3,723. ⁰⁰	(#9) Pear St. lot 6 Washington Hpts, Sec 8
	13248 Dec. 2, 1981	"	"	"	"	William J. Chandler, et al	1558	916	11,950. ⁰⁰	lots, Brandon Plant, Sec 2 Abney Mills lot 392 (21) McArthur St. Chlbrn
	13248 Dec. 2, 1981	"	"	"	"	Kella B. Smith	1558	914	7,250. ⁰⁰	mile, Sec 3 lot 5 (20) Wallace St. Duman
	13248 Dec. 2, 1981	"	"	"	"	Winnie Smith	1558	912	11,000. ⁰⁰	lot 35 Washington Hpts. Sec. D
	13248 Dec. 2, 1981	"	"	"	"	Calvin C. Sullivan, et al	1558	910	5,275. ⁰⁰	lot 8 Washington Hpts. Sec. B. Abney Mills, Brandon Plant, Sec. 2
	13248 Dec. 2, 1981	"	"	"	"	Ola Mae Bragel	1558	908	3,500. ⁰⁰	lot 424 (26) Rose St.
	13248 Dec. 2, 1981	"	"	"	"	Mary F. Bagwell	1558	906	2,496. ⁰⁰	mile, Brandon Plant, Sec 2 lot 423 (24) Rose St. Abney
	13278 Dec. 3, 1981	"	"	S.C.		Greenville County	✓	✓	✓	81-7354 Fixtures - 3 Parcels
	14079 Dec. 15, 1981	"	County	SC		General Nutrition Corp.	✓	✓	✓	81-7629 Fixtures - 2 Parcels
	14088 Dec. 15, 1981	"	"	"		General Nutrition	1559	719	4,000. ⁰⁰	2 parcels
	14096 Dec. 15, 1981	"	County			General Nutrition Corp	1559	740		Assign. of mtg. + Security Agree. To million Bank, N.A. - for mtg.
	"	"	"			"	1559	740		see item 1559 off. 719
	14280 Dec. 17, 1981	"			Mass. Sussex	National Life Ins. Co.	1559	888	1,875,000. ⁰⁰	3 parcels
	14464 Dec. 21, 1981	"	County	SC		Fabri-Kal Corporation	✓	✓	✓	81-7758 Fixtures - 10.83 Acc. U.S. Hwy 20
	14464 Dec. 21, 1981	"	County	SC		Fabri-Kal Corporation	✓	✓	✓	81-7759 Fixtures - 10.83 Acc. U.S. Hwy 20
	14487 Dec. 21, 1981	"	County	S.C.		Fabri-Kal Corp.	1560	102	5,000,000. ⁰⁰	10.83 acc. U.S. Hwy. 20

INDIRECT or MORTGAGEE Index to Real Estate Mortgages — Greenville County, S. C.

KEYS PRINTING COMPANY, GREENVILLE, S. C.


 Open at Proper Tab according to First Letter or Letters of Name and refer to Buff Sub-Index sheet for page reference.

FILE NUMBER DATE OF RECORD	MORTGAGEES FAMILY NAMES	GIVEN NAMES ABCDEFGHIJ	GIVEN NAMES JKLMNO	GIVEN NAMES PQRSTUVWXYZ	MORTGAGORS	BOOK	PAGE	Amount	BRIEF DESCRIPTION, LOCATION, ETC. (Not Warranted)
14927 Dec. 29, 1981	Greenville				Lula J. Perry	1560	688	.00	Sec. 2 Lot 28 Washington Hqts.
14927 Dec. 29, 1981	"				Charles N. Newwood	1560	690	.00	Brandon Plant Lot 416 Olney Mills, Sec. 2
14927 Dec. 29, 1981	"				Edward Messer, etal	1560	692	.00	St. lot Oulson Rd.
14927 Dec. 29, 1981	"				Edward Messer, etal	1560	694	.00	College H. Lot 18 Estell St. Sterling
14927 Dec. 29, 1981	"				Ruth N. Dodson	1560	696	.00	Sec. 3 Lot 21 Duncan Mills
15102 Dec. 30, 1981	"				Carl N. Riddle, etal	1560	771	.00	Sec. 2 Brandon Plant Lot 444 Olney Mills
15102 Dec. 30, 1981	"				William Whitehead	1560	773	.00	Nota. Child Sp. H. Green Lot 27 Palmer St. Newwood
15102 Dec. 30, 1981	"				Lee C. Shook, etal	1560	775	.00	Duncan mill Village Sec. 2 Lot 98 Wallace St.
15102 Dec. 30, 1981	"				Danny Ray Newwood	1560	777	.00	Brandon Plant Lot 2 Olney Mills
15102 Dec. 30, 1981	"				Lillie Mae King	1560	779	.00	Brandon Plant, Sec. 2 Lot 420 Olney Mills
15102 Dec. 30, 1981	"				L. J. Johnson, etal	1560	781	.00	Washington Hqts. Lots 6 & 17 Pine St.
15102 Dec. 30, 1981	"				William M. Hester, etal	1560	783	.00	Brandon Plant Lot 430 Olney Mills Sec. 2
15102 Dec. 30, 1981	"				O. M. Glenn	1560	785	.00	Village Sec. 3 Lot 33 Duncan mill
15102 Dec. 30, 1981	"				Louise B. Warren	1560	787	.00	Morgan mill, add. 1 St. lot 23 Whitman St.
15102 Dec. 30, 1981	"				Alma J. Grier	1560	789	.00	Sec. 7 Lot 25 Washington Hqts.
15102 Dec. 30, 1981	"				Harold J. Collins	1560	791	.00	Lot 3 Loper St.

INDIRECT or MORTGAGEE Index to Real Estate Mortgages — Greenville County, S. C.

KEYS PRINTING COMPANY, GREENVILLE, S. C.

Open at Proper Tab according to First Letter or Letters of Name and refer to Buff Sub-Index sheet for page reference.

(P)

FILE NUMBER DATE OF RECORD	MORTGAGEES FAMILY NAMES	GIVEN NAMES ABCDEFGH	GIVEN NAMES IJKLMNO	GIVEN NAMES PQRSTUVWXYZ	MORTGAGORS	BOOK	PAGE	Amount	BRIEF DESCRIPTION, LOCATION, ETC. (Not Warranted)
15102 Dec. 30, 1981	Greenville	County Redevelopment	Authority		Columbus Bank, et al	1560	793	2,130.00	Lot 15 Bel air Dr.
15102 Dec. 30, 1981	"	"	"	"	Ruth B. Austin, et al	1560	795	7,227.00	Lot 2 Washington Hgts.
15284 Jan. 4, 1982	"	City of a Municipal Corp.			Clara M. Miller	1560	969	8,843.00	Lot Cor. Leach & Pouthit
16278 Jan. 19, 1982	"	County Redevelopment			Virginia F. Clark	1561	732	2,890.00	Lot 105 McDade St.
16278 Jan. 19, 1982	"	"	"	"	Lillian Parker, et al	1561	734	7,198.00	Lot 16 Belair Dr.
16278 Jan. 19, 1982	"	"	"	"	Wallace H. Spelman, et al	1561	736	10,935.00	Lot 11 Easley Bridge
16278 Jan. 19, 1982	"	"	"	"	George W. Lander, et al	1561	738	1,830.00	St. lots 22 & 23 Washington
16278 Jan. 19, 1982	"	"	"	"	Raisner C. Byrd, Sr.	1561	740	10,989.00	Washington End Washington Hgts.
16278 Jan. 19, 1982	"	"	"	"	Dorothy Yearwood	1561	742	2,388.00	Lot 15 Cor. Cobey St.
16278 Jan. 19, 1982	"	"	"	"	Dewitt Wilson, et al	1561	744	3,330.00	St. city view
16953 Jan. 28, 1982	"	City of a Municipal Corp.			Calvin Sullivan	1562	292	7,475.00	Lot 63 & Pt. lot 64 Henderson
16996 Jan. 29, 1982	"	County Redevelopment			John E. Childs, Jr., et al	1562	493	10,800.00	Plant almy mills
16996 Jan. 29, 1982	"	"	"	"	Joseph N. Shirley	1562	495	2,890.00	Lot 47 Jones St. Brandon
16996 Jan. 29, 1982	"	"	"	"	Mertrude J. Trammell	1562	497	7,998.00	Lot 47 Jones St. Brandon
16996 Jan. 29, 1982	"	"	"	"	Ralph B. Porter, et al	1562	499	8,939.00	Lot 3 Patton St.
16996 Jan. 29, 1982	"	"	"	"	Edmond Maxwell, et al	1562	501	15,320.00	St. lot 21 North St.
									Lot West R.D. N. East

INDIRECT or MORTGAGEE Index to Real Estate Mortgages — Greenville County, S. C.

KEYS PRINTING COMPANY, GREENVILLE, S. C.

Open at Proper Tab according to First Letter or Letters of Name and refer to Buff Sub-Index sheet for page reference.

FILE NUMBER DATE OF RECORD	MORTGAGEES FAMILY NAMES	GIVEN NAMES ABCDEFGH	GIVEN NAMES IJKLMNO	GIVEN NAMES PQRSTUVWXYZ	MORTGAGORS	BOOK	PAGE	Amount	BRIEF DESCRIPTION, LOCATION, ETC. (Not Warranted)
16996 Jan. 29, 1982	Greenville				County Redevelopment Authority Arthur J. Kelley	1562	503	10,800	abney mills Brandon Stt. Lot 43 Jones St. Sec. 1
16996 Jan. 29, 1982	"				Larry D. Elrod, et al	1562	505	10,593	abney mills Brandon Stt. Lot 57 Jones St. Sec. 1
16996 Jan. 29, 1982	"				George W. Shreckel	1562	507	11,000	abney mills Brandon Stt. Lot 53 Bennett St. Sec. 1
16996 Jan. 29, 1982	"				Henry Hozard, et al	1562	509	860	Washington - Hpts. Lot 5 Washington Loop
17203 Feb. 1, 1982	"				James L. Duncan, Jr.	1562	553	13,265	Sec. 3 Duncan mills Lot 91 Wallace St.
17203 Feb. 1, 1982	"				Arnie Mae Milson	1562	555	3,296	Stevens St. Duncan mills Lot 97 cor. Wallace &
17203 Feb. 1, 1982	"				Lizzie Mae Ferguson	1562	559	7,905	Hpts. Lot 16 Cody St. Washington
17203 Feb. 1, 1982	"				Arthur L. Lusselt, et al	1562	557	11,000	Duncan mills Village Sec. 2 Lot 101 Wallace St.
* 17973 Feb. 10, 1982	"				Hospital System Louise C. Whitted	1563	297	12,771	Lot 107 Stratford Forest Duncan mills
17903 Feb. 10, 1982	"				County Redevelopment Authority Rex A. Reynolds, et al	1563	339	5,000	Lot 94 Duke St. Sec. 2
17903 Feb. 10, 1982	"				Jessie N. Wilbanks	1563	341	635	Sec. 2 Brandon Plant Lot 413 abney mills
17903 Feb. 10, 1982	"				Ethel Hawthorne	1563	343	8,563	Lot 3 Church St.
17903 Feb. 10, 1982	"				Ruth E. Drummond	1563	345	3,390	Loop Washington Hpts. Lot 36 & Pt. lot 37 Washington
17903 Feb. 10, 1982	"				James A. Jones, Sr., et al	1563	347	9,773	Loop Washington Hpts. Pt. lots 37 & 38 Washington
18463 Feb. 17, 1982	"				Keystone Consolidated Industries, Inc.	✓	✓	✓	82-690 Fixtures - 25.74 acres - Old Mill Rd.
18465 Feb. 17, 1982	"				Keystone Consolidated Industries, Inc.	1563	751		Financing agreement Drent
* 17292 Feb. 2, 1982	"				City of ^{Greenville} Greenville 2-16-96 Clara M	1161	855		Real Property Agreement for added Feb. 19, 1996

INDIRECT or MORTGAGEE Index to Real Estate Mortgages — Greenville County, S. C.

KEYS PRINTING COMPANY, GREENVILLE, S. C.

Open at Proper Tab according to First Letter or Letters of Name and refer to Buff Sub-Index sheet for page reference.

(5)

FILE NUMBER DATE OF RECORD	MORTGAGEES FAMILY NAMES	GIVEN NAMES ABCDEFGHIJ	GIVEN NAMES JKLMNO	GIVEN NAMES PQRSTUVWXYZ	MORTGAGORS	BOOK	PAGE	Amount	BRIEF DESCRIPTION, LOCATION, ETC. (Not Warranted)
18745 Feb. 22, 1982	Greenville				Young, Wisconsin Wisconsin Hires, Inc.	✓	✓	✓	82-734 + U.S. Hwy 25 (Poinsett Hwy.) Tracts, S.C. Hwy 13 (Old Buncombe Rd.)
18916 Feb. 23, 1982	"	County			Union Carbide Corp.	1564	332		Loan Agreement
18993 Feb. 24, 1982	"	City of		9-8-87	11890 S. + BK 104 - 776	Deed Book			Grant
19093 Feb. 25, 1982	"	City of		10-1-96	69385 S. + BK 173 - 690	Deed Book			Real Property Agreement for Grant
19100 Feb. 25, 1982	"	City of			Leuenia J. Counts	1162	930		Real Prop. Agreement for
19246 Feb. 26, 1982	"	City of			Leuenia J. Counts	1564	486	3,459	Lot 9 Grant
19246 Feb. 26, 1982	"	City of			Ardelphia Rice	1162	993		Real Property Agreement for Grant
19246 Feb. 26, 1982	"	City of			Florence R. Green	1162	996		Real Property Agreement for Grant
19246 Feb. 26, 1982	"	City of		12-6-2000	96052 S. + BK 228 - 1000	Deed Book			Real Property Agreement for Grant
19550 Mar. 2, 1982	"	City of			Charlie Gary, et al	1163	2		Real Property Agreement for Stone & Land Co.
19550 Mar. 2, 1982	"	City of			Edward L. Halcombe	1564	906	2,200	Lot 38 Rowley St.
19551 Mar. 2, 1982	"	County		authority	Annette L. Jennings	1564	908	10,000	Fair Hts. Lot 12 Perkins mill Rd.
19534 Mar. 2, 1982	"	County			Arthur Terrell	1564	948	9,626	Washington Hts. Lot 23 Mar. St.
19534 Mar. 2, 1982	"	"			James E. Lennie, et al	1564	950	8,594	Lot 17 Bel air Rd.
19534 Mar. 2, 1982	"	"			Alvin C. Fulp	1564	956	8,800	Duncan mills Lot 46 Allen St.
19534 Mar. 2, 1982	"	"			Rennie Smith, et al	1564	958	8,905	Top Washington Hts. sec. c St. lots 23 + 24 Washington
19534 Mar. 2, 1982	"	"			Rosathy V. Fisher	1564	960	7,175	sec. 7 Lot 22 Washington Hts.
19534 Mar. 2, 1982	"	"			Rois allen	1564	962	9,643	Lot 4 Andrew St.

INDIRECT or MORTGAGEE Index to Real Estate Mortgages — Greenville County, S. C.

KEYS PRINTING COMPANY, GREENVILLE, S. C.

Open at Proper Tab according to First Letter or Letters of Name and refer to Buff Sub-Index sheet for page reference.

FILE NUMBER DATE OF RECORD	MORTGAGEES FAMILY NAMES	GIVEN NAMES ABCDEFGH	GIVEN NAMES IJKLMNO	GIVEN NAMES PQRSTUVWXYZ	MORTGAGORS	BOOK	PAGE	Amount	BRIEF DESCRIPTION, LOCATION, ETC. (Not Warranted)
19630 Mar. 3, 1982	Greenville	the City of, a municipal corp.			Alice Cannon Luley	1565	3	6,806. ⁰⁰	Lot 6 Woodfin ave.
19658 Mar. 3, 1982	"	the City of			Lillie Mae Owens	Deed Book 1163	300		Real Property Agree. for Grant
19998 Mar. 8, 1982	"	the City of	CANCELLED 10-6-2000 REGISTER OF DEEDS	10-6-2000	Mary Chapman	Deed Book 1163	525		Real Prop. Agree. for Grant
20002 Mar. 8, 1982	"	the City of, a municipal corp.			Maurin D. Kirksey	1565	315	10,000. ⁰⁰	Lot 7 Birnie St.
26209 Mar. 10, 1982	"	the City of			Margaret Sumner	Deed Book 1163	643		Real Property Agreement for Grant
20313 Mar. 11, 1982	"	the City of			J. Roscoe Mosley	Deed Book 1163	724		Real Prop. Agree. for Grant
20321 Mar. 11, 1982	"	the City of, a municipal corp.			J. Roscoe Mosley	1565	595	1,266. ⁰⁰	St. lot 12 Arlington ave.
20609 Mar. 15, 1982	"	the City of	CANCELLED 10-6-2000 REGISTER OF DEEDS	10-6-2000	Augusta Thompson	Deed Book 1163	901		for Grant Real Property Agreement
20751 Mar. 17, 1982	"	the City of	CANCELLED 10-6-2000 REGISTER OF DEEDS	10-6-2000	Izola D. Chappell	Deed Book 1163	988		Real Property Agreement for Grant
20980 Mar. 19, 1982	"	" "			Louise Thompson	Deed Book 1164	128		Real Property Agreement
21041 Mar. 22, 1982	"	the City of, a municipal corp.			Ethel C. Neelley, et al	1566	197	12,486. ⁰⁰	Lot Perry ave.
21299 Mar. 24, 1982	"	the City of		2-29-96	Addie Johnson	Deed Book 1164	300		Grant Real Property Agreement for
21299 Mar. 24, 1982	"	the City of		# 11958 12-6-2000	Dorothy S. Dodson	Deed Book 1164	303		Real Prop. Agreement for Grant
21497 Mar. 26, 1982	"	the City of			J. Diane Montgomery	Deed Book 1164	436		Real Prop. Agree. for Grant
21522 Mar. 26, 1982	"	the City of		7-3-91 #339	Johnny B. Webster	Deed Book 1164	449		Real Property Agree. for Grant
21672 Mar. 29, 1982	"	Leasing Co., Inc.			H. J. Motels - Greenville, Inc.	1566	708	2,168,000. ⁰⁰	13.76 acs. Laurens Rd. +

INDIRECT or MORTGAGEE Index to Real Estate Mortgages — Greenville County, S. C.

KEYS PRINTING COMPANY, GREENVILLE, S. C.

Open at Proper Tab according to First Letter or Letters of Name and refer to Buff Sub-Index sheet for page reference.

(7)

FILE NUMBER DATE OF RECORD	MORTGAGEES FAMILY NAMES	GIVEN NAMES ABCDEFGH	GIVEN NAMES IJKLMNO	GIVEN NAMES PQRSTUVWXYZ	MORTGAGORS	BOOK	PAGE	Amount	BRIEF DESCRIPTION, LOCATION, ETC. (Not Warranted)
21658 Mar. 29, 1982	Greenville	authority County Redevelopment			Lula Mae Barnes	1566	717	.00 10,419	Village sec. 3 Lot 36 Duncan mills
21658 Mar. 29, 1982	"	authority County Redevelopment			Lena W. Muteri	1566	719	.00 3,460	Sec. 2 Brandon St. Lot 450 Olney mills
21845 Apr. 31, 1982	"	City of ^{conceded} _{remc}		7-3-86 #640 S. + Bl. 95-1209	Betti Mahaffey	Sub Book 1164	697		Highway agree. for Grant Stevens St. sec. 2 Duncan mls.
21841 Mar. 31, 1982	"	County Redevelopment authority			Marion H. Smith	1566	929	.00 8,000	Lot 82 cor. Blake St. +
21841 Mar. 31, 1982	"	"	"	"	Charles L. Stator, wife	1566	931	.00 8,175	Lot 2 allen st.
21841 Mar. 31, 1982	"	"	"	"	Lara Riley	1566	933	.00 3,500	City View Lot 2 Mc Dade st.
21841 Mar. 31, 1982	"	"	"	"	Robert D. Henderson	1566	935	.00 8,301	Village sec. 4 Lot 76 Duncan mills
21841 Mar. 31, 1982	"	"	"	"	Marion H. Smith	1566	937	.00 2,390	Duncan mills Village Lot 82 Blake St. - Sec. 2
21841 Mar. 31, 1982	"	"	"	"	Dale M. Splaman	1566	939	.00 3,500	mills Lot 42 sec. 1 Olney
21841 Mar. 31, 1982	"	"	"	"	James D. Wilson, wife	1566	941	.00 8,020	Village sec. 3 Lot 95 Duncan mills
21841 Mar. 31, 1982	"	"	"	"	Joseph H. Gibson	1566	943	.00 6,000	Brandon St. sec. 2 Lot 377 Olney mills
22083 Apr. 1, 1982	"	Hospital System Fed Credit Union			James D. Wallen, et al	1567	78	.00 15,000	29. Lot 1 State Park Rd. Chit. Spg.
22382 Apr. 6, 1982	"	Ob - Gyn Assoc.			Memorial Drive Assoc.	1567	378	.00 59,400	a S.C. den. P.S. Medical Dr. Memorial Medical Pk. Lot 15 Simpson St. + Memorial
22387 Apr. 6, 1982	"	City of, a Municipal Corp.			Marion Harrison	1567	382	.00 9,433	Lot 8 Houston St.
22419 Apr. 6, 1982	"	City of, a Municipal Corp.			Rosella Forley	1567	403	.00 11,245	Lot 3 Woodfin Ave.
22391 Apr. 6, 1982	"	County Redevelopment authority			Myrtle Hendrix	1567	428	.00 8,171	Duncan mills Lot 62 allen st. - Sec. 2

INDIRECT or MORTGAGEE Index to Real Estate Mortgages — Greenville County, S. C.

KEYS PRINTING COMPANY, GREENVILLE, S. C.

Open at Proper Tab according to First Letter or Letters of Name and refer to Buff Sub-Index sheet for page reference.

FILE NUMBER DATE OF RECORD	MORTGAGEES FAMILY NAMES	GIVEN NAMES ABCDEFGHIJ	GIVEN NAMES JKLMNOPQ	GIVEN NAMES RSTUVWXYZ	MORTGAGORS	BOOK	PAGE	Amount	BRIEF DESCRIPTION, LOCATION, ETC. (Not Warranted)
22391 Apr. 6, 1982	Greenville	County Redevelopment Authority			Sammy Green	1567	420	.00 11,000	Loop Washington Hgts. Pt. lots 13, 14 + 15 Washington
22391 Apr. 6, 1982	"	County Redevelopment Authority			Henry Nogood, Inc	1567	432	.00 1,860	Washington Hgts. sec. 2 Lot 5 Washington Loop
22391 Apr. 6, 1982	"	County Redevelopment Authority			D.P. Stanton, Inc	1567	434	.00 10,997	Duncan Mill Village sec. 5 Lot 17 Hutchins St.
23199 Apr. 19, 1982	"	"	"	"	Nora C. Rose	1568	226	.00 3,500	sec. 4 Duncan mills Lot 100 Seyle St.
23569 Apr. 22, 1982	"	a municipal corp. City of Greenville			Jimmy L. Leice, Inc	1568	462	.00 10,000	Lot, Mallard St.
23581 Apr. 22, 1982	"	City of			Edgar A. Scott	1165	732		Grant Real Property Agreement for
23581 Apr. 22, 1982	"	City of			Grove Bowling	1165	735		Grant Real Property Agreement for
23668 Apr. 23, 1982	"	County Redevelopment Authority			Ruth E. Drummond	1165	856		Conditional Grant Agreement Duncan mills Village
23824 Apr. 26, 1982	"	County Redevelopment Authority			Mildred J. Stone, Inc	1568	739	.00 8,353	Lot 84 Hutchins St.
23816 Apr. 26, 1982	"	County Redevelopment Authority			Kenneth F. Woody	1165	891		Conditional Grant Agreement Carver, N.
24863 May 7, 1982	"	City of, a municipal corp.			Lorain M. Caldwell	1569	648	.00 8,018	Lot 28 Elder Ct.
24863 May 7, 1982	"	City of, a municipal corp.			Charles S. Stone	1569	650	.00 12,500	Lot 33 Vannoy St. Sec. 11
25349 May 14, 1982	"	City of, a municipal corp.			Leslie M. Stokes, Inc	1570	129	.00 3,386	Lot 9 Bleckley ave.
25479 May 17, 1982	"	City of, a municipal corp.			Stuart Harris Jones, Inc	1570	188	.00 8,537	Lot 6 Central ave.
726013 May 24, 1982	"	County			RKK Development Co. Inc	✓	✓	✓	82-2216 Fixtures - Tigerwill Rd + Page Ct.
26014 May 24, 1982	"	County			RKK Development Co. Inc	✓	✓	✓	82-2217 Fixtures - Tigerwill Rd + Page Ct.

CANCELLED
REGISTER OF DEEDS

10-6-2000

279779 Lot BK 226-1320

INDIRECT or MORTGAGEE Index to Real Estate Mortgages — Greenville County, S. C.

KEYS PRINTING COMPANY, GREENVILLE, S. C.

☞ Open at Proper Tab according to First Letter or Letters of Name and refer to Buff Sub-Index sheet for page reference.

3
(4)

FILE NUMBER DATE OF RECORD	MORTGAGEES FAMILY NAMES	GIVEN NAMES ABCDEFGHIJ	GIVEN NAMES KLMNO	GIVEN NAMES PQRSTUVWXYZ	MORTGAGORS	BOOK	PAGE	Amount	BRIEF DESCRIPTION, LOCATION, ETC. (Not Warranted)
26039 May 24, 1982	Greenville	County, S.C.			RKK Dev. Co. Inc.	1570	689	.00	20. + 1/2 acre et. also low. land.
26115 May 24, 1982	"	County Redevelopment		authority	Louis S. Lunter	1570	802	3,000,000	17.11 acs. Cor. Invernulla woodside mills st. and Lot 63 woodside ave.
26115 May 24, 1982	"	"	"	"	Jerry N. Beattie	1570	804	.00	mills, sec. 5
26115 May 24, 1982	"	"	"	"	Luegena F. Podgett	1570	806	5,752	Lot 5 allen st. Duncan beer, chick spg. st.
26115 May 24, 1982	"	"	"	"	Charles Laddy et al	1570	808	1,433	Lot, Mulberry st.
26115 May 24, 1982	"	"	"	"	Maxwell J. Watson	1570	810	.00	4 allens st. Duncan mills
26115 May 24, 1982	"	"	"	"	Vertude Edwards	1570	812	9,130	Lot 15 cor. Smyth ave.
26107 May 24, 1982	"	"	"	"	Richard J. Lending	1570	820	.00	sec. 5 Lot 10 Duncan mills
26098 May 24, 1982	"	"	"	"	Jerry N. Beattie et al	Deed Book 1167	375	10,815	chick spg. st. Lot 49 Kay st. & Brown st.
26677 May 31, 1982	"	city of, a municipal corp.			Mary L. Loulos	1571	413	.00	Willage 5 mills. Lot 145 woodside mills.
27031 June 3, 1982	"	City of ^{consolidated} _{remc} ³⁻¹⁵⁻⁸⁹ _{remc}			Mrs. # 11124 St. 86-113-1593 Martha Parks	Deed Book 1167	972	2,715	Conditional Grant Agreement Lot 25 Barrett st.
27298 June 7, 1982	"	City of ^{consolidated} _{remc} ⁴⁻³⁻⁸⁵ _{remc}			Rev. # 29519 St. Bk. 89-51 L. B. Moon	Deed Book 1168	174		Real Prop. Agree. for Grant Grant
27554 June 9, 1982	"	City of			Mrs Heneritta G. Hill	Deed Book 1168	293		Real Property Agreement for Grant
27554 June 9, 1982	"	City of			Laurie Lanaxee et al	Deed Book 1168	290		Real Prop. Agreement for Grant
27672 June 10, 1982	"	City of			Hazel Thomas et al	Deed Book 1168	411		Real Prop. Agree. for Grant
27996 June 14, 1982	"	County, S.C.			St. Francis Community Hospital	✓	✓	✓	82-2530 Fixtures - 0.747 ac. - St. Francis Dr.

INDIRECT or MORTGAGEE Index to Real Estate Mortgages — Greenville County, S. C.

KEYS PRINTING COMPANY, GREENVILLE, S. C.

Open at Proper Tab according to First Letter or Letters of Name and refer to Buff Sub-Index sheet for page reference.

FILE NUMBER DATE OF RECORD	MORTGAGEES FAMILY NAMES	GIVEN NAMES ABCDEFGHIJ	GIVEN NAMES JKLMNO	GIVEN NAMES PQRSTUVWXYZ	MORTGAGORS	BOOK	PAGE	Amount	BRIEF DESCRIPTION, LOCATION, ETC. (Not Warranted)
28000 June 14, 1982	Greenville				<i>Bank</i> St. Francis Community	1572	586		<i>mtg.</i> Amendment to Hospital
28084 June 15, 1982	"				Nora S. Greene	1572	764	11,000	St. Duncan mills Lot 89 Cor. Duke & Whitson
28084 June 15, 1982	"				Phylla Blakely, et al	1572	766	10,925	Duncan mills Lot 83 Hutchins St.
28084 June 15, 1982	"				N. S. Moody, et al	1572	768	10,251	<i>View also at</i> Lot 138 McDade St. City
28084 June 15, 1982	"				Cinda Orull	1572	770	1,296	Green St. Lot 42 Cor. Brown St. &
28997 June 25, 1982	"				Annie Miles	Deed Book 1169	216		Real Prop. Agreement for Grant
29083 June 28, 1982	"				William A. Walker et al	Deed Book 1169	260		for Grant Real Property Agreement
29083 June 28, 1982	"				Henry Early Phelps et al	Deed Book 1169	263		for Grant Real Property Agreement
116 July 1, 1982	"				Mary S. Castell	1574	346	3,477	Sec. 2 Lot 479 Brandon Plant
116 July 1, 1982	"				Harace N. Daniel, et al	1574	348	10,415	Abney Mills Brandon Plant Lot 17 Dorsey Blvd. Sec. 1
116 July 1, 1982	"				Austin L. Owens	1574	350	3,500	Duncan Mills Lot 69 Blak St. Sec. 3
116 July 1, 1982	"				Evelyn Mahaffey	1574	352	6,431	St. Lots 38, 39, & 40 Shaw
116 July 1, 1982	"				Evelyn Mahaffey	1574	354	8,297	St. Lot 38, 39, & 40 Shaw
116 July 1, 1982	"				Mary S. Castell	1574	356	9,878	Sec. 2 Lot 479 Brandon Plant
116 July 1, 1982	"				Carl C. Farmer, et al	1574	358	1,260	Deer Lot 42 McCall mfg. Co
116 July 1, 1982	"				Aileen S. Kiley	1574	360	6,843	Sec. E Lot 19 Washington sq. et al.

8-23-2005 CANCELLED
 #78026
 REGISTER OF DEEDS

INDIRECT or MORTGAGEE Index to Real Estate Mortgages — Greenville County, S. C.

KEYS PRINTING COMPANY, GREENVILLE, S. C.

Open at Proper Tab according to First Letter or Letters of Name and refer to Buff Sub-Index sheet for page reference.

(V)

FILE NUMBER DATE OF RECORD	MORTGAGEES FAMILY NAMES	GIVEN NAMES ABCDEFGH	GIVEN NAMES IJKLMNO	GIVEN NAMES PQRSTUWXYZ	MORTGAGORS	BOOK	PAGE	Amount	BRIEF DESCRIPTION, LOCATION, ETC. (Not Warranted)
74 July 1, 1982	Greenville	Das Surline FCC			James L. Hallis et al	1574	367	10,000 ⁰⁰	Lot 38 Mira Ave Est.
227 July 2, 1982	"	City of	County of	11-5-97 # 49749	Set BK 184-1244 et al Kerby Cooper	1169	619	Deed Cash	In Grant Real Property agreement
502 July 7, 1982	"	County, S.C.			Old Grove Partnership	✓	✓	✓	82-2863 Fixtures - Tract Grant Top
775 July 12, 1982	"	County			RKK Development Co, inc	✓	✓	✓	82-2910 Fixtures - Parcel - Tignville Rd + Page Court
776 July 12, 1982	"	County			RKK Development Co, inc	✓	✓	✓	82-2911 Fixtures - Parcel - Tignville Rd + Page Court
793 July 12, 1982	"	County			RKK Development Co, inc	1574	932	4,000,000	Relating to agreement Trust amensatory financing
1075 July 15, 1982	"	City of, a municipal corp.			Jessie J. Cumble, et al	1575	252	12,251	Lot 13 Dunbar St. Fair Hpts.
1233 July 16, 1982	"	"	"	"	John David Sneed	1575	389	6,200	Lot 7 Cumberland Ave.
1648 July 21, 1982	"	County Redevelopment authority			Dennis W. Fowler	1575	755	10,190	Lot 23 + Pt. lot 24
1648 July 21, 1982	"	"	"	"	Willie B. Bryson, et al	1575	757	10,983	Lot Moore St.
1648 July 21, 1982	"	"	"	"	Earl Booker	1575	759	19,019	Lot 2 Coby St. Washington Hpts. Lot 1 Washington Loop, also
1648 July 21, 1982	"	"	"	"	Joseph D. Boguwell	1575	761	10,940	along mill, Brandon St. Lot 452 Jones St. Sec. 2
1648 July 21, 1982	"	"	"	"	Lillie Mae Wells	1575	763	6,226	Lot 14
1648 July 21, 1982	"	"	"	"	Marie J. allied	1575	765	11,000	Chick spg. H. Beer Lot 12 Sweeney St.
1648 July 21, 1982	"	"	"	"	John James West, et al	1575	767	9,985	Duncan Mills Lot 103 Hale St. Sec. 3
1648 July 21, 1982	"	"	"	"	James L. Wood, et al	1575	769	3,310	M ^c Dade St. city view Lot 143 + Pt. lot 142

INDIRECT or MORTGAGEE Index to Real Estate Mortgages — Greenville County, S. C.

KEYS PRINTING COMPANY, GREENVILLE, S. C.

Open at Proper Tab according to First Letter or Letters of Name and refer to Buff Sub-Index sheet for page reference.

FILE NUMBER DATE OF RECORD	MORTGAGEES FAMILY NAMES	GIVEN NAMES ABCDEFGH	GIVEN NAMES IJKLMNO	GIVEN NAMES PQRSTUVWXYZ	MORTGAGORS	BOOK	PAGE	Amount	BRIEF DESCRIPTION, LOCATION, ETC. (Not Warranted)
1648 July 21, 1982	Greenville				James Spearman, et al	1575	771	3,540.00	Green Lot 29 Pelano ave.
1648 July 21, 1982	"	"	"	"	William D. O'Hara	1575	773	8,377.00	Sec. 4 Duncan mills village Lot 126 Smythe ave.
1648 July 21, 1982	"	"	"	"	Ruth N. Norris	1575	775	6,410.72	Sec. 4 Duncan mills village Lot 94 Syle St.
1648 July 21, 1982	"	"	"	"	Ladie S. Jackson	1575	777	1,491.00	Stealing Annex Lot 3 Middleton St.
1648 July 21, 1982	"	"	"	"	Ruth N. Norris	1575	779	2,440.00	Duncan mills Lot 48 allen st. sec. 3
1648 July 21, 1982	"	"	"	"	Broadus Turner, et al	1575	781	8,598.00	Sec. 1 along mills Brandon Pt. Lot 18 Paces Blvd.
1648 July 21, 1982	"	"	"	"	Melma M. K. Hill	1575	783	2,835.00	Sec. 2 along mills Brandon Pt. Lot 463 Easley Bridge Rd.
1648 July 21, 1982	"	"	"	"	Paul Soaker	1575	785	5,000.00	6 lots Washington Hgts.
2137 July 27, 1982	"	"	"	"	Ralph Hill, Jr. et al	1576	262	25,552.63	Lot 3 Scott St.
2229 July 28, 1982	"	"	"	"	Charles W. Martin	1576	388	26,386.25	Lot 2 Scott St.
2229 July 28, 1982	"	"	"	"	Charles J. Southland	1576	392	3,829.00	along ml. sec. 2 Brandon Pt. Lot 1460 Paces Blvd.
2229 July 28, 1982	"	"	"	"	Beatrice Britton	1576	394	4,166.87	Green Chick Hgts. #4 Lot 34 Pelano ave.
2229 July 28, 1982	"	"	"	"	James E. Cox, et al	1576	396	5,200.00	Sec. 5 Duncan mills Lot 23 Hutchins St.
2229 July 28, 1982	"	"	"	"	Hester S. Hartzelaw	1576	398	9,445.00	Lot 27 Pelano ave.
2229 July 28, 1982	"	"	"	"	Kenny O. Merritt, et al	1576	400	8,085.00	Duncan Mills Lot 4 allen st. sec. 5
2229 July 28, 1982	"	"	"	"	Lloyd B. Smith, et al	1576	402	7,099.00	Duncan Mills Lot 43 Blake St. sec. 2

INDIRECT or MORTGAGEE Index to Real Estate Mortgages — Greenville County, S. C.

KEYS PRINTING COMPANY, GREENVILLE, S. C.

Open at Proper Tab according to First Letter or Letters of Name and refer to Buff Sub-Index sheet for page reference.

(W)

FILE NUMBER DATE OF RECORD	MORTGAGEES FAMILY NAMES	GIVEN NAMES ABCDEFGHIJ	GIVEN NAMES KLMNO	GIVEN NAMES PQRSTUVWXYZ	MORTGAGORS	BOOK	PAGE	Amount	BRIEF DESCRIPTION, LOCATION, ETC. (Not Warranted)
2229 July 28, 1982	Greenville	County Redevelopment	Authority		John W. Rogers, Jr.	1576	404	5,921	abney mls. Brandon Pkt. Lot 469 Dorsey Blvd.
2229 July 28, 1982	"	"	"	"	Joseph C. Gilbert, star	1576	406	9,908	sec. 4 Duncan Mills Village Lot 112 Smythe ave.
2315 July 29, 1982	"	"	"	"	Winnie Smith, star	1576	430	5,000	Duncan mills sec. 4 Lot 123 Smythe St.
2315 July 29, 1982	"	"	"	"	Bill Gailley	1576	432	10,900	abney mls. Brandon Pkt. Sec. I Lot 14 Dorsey Blvd.
2651 aug. 2, 1982	"	"	"	"	Jerry W. Bell, star	1576	902	10,262	Duncan mills Lot 42 Blake St. sec. 2 Play St. Washington Hpts.
2651 aug. 2, 1982	"	"	"	"	Mary L. Boston	1576	904	906	A. lots 13, 14, 15, 11 & 12, Duncan mills
2651 aug. 2, 1982	"	"	"	"	Malcolm B. Farrow, Jr.	1576	906	6,685	Lot 62 Blake St. sec. 3 sec. 2, abney mills
2651 aug. 2, 1982	"	"	"	"	Charles F. Humm, star	1576	908	10,755	Lot 449 Jones St.
2651 aug. 2, 1982	"	"	"	"	Charles F. Humm, star	1576	910	6,304	abney mills Lot 449 Jones St. sec. 2
2651 aug. 2, 1982	"	"	"	"	Wilborn B. Roberts	1576	912	7,995	abney mls. Lot 12 Dorsey Blvd. sec. I
2651 aug. 2, 1982	"	"	"	"	David E. Rogers, Jr. star	1576	914	7,500	Duncan mls. Lot 53 allen St. sec. 2
2744 aug. 3, 1982	"	Gas Turbine FCL			Jimmy D. Alexander	1577	6	6,000	Lot 8 Colonial ave.
2721 Aug. 3, 1982	"	City of			Georgie Ree Kelly	1171	325		Ref. Prop. Agm.
3029 aug. 5, 1982	"	city of a municipal corp.			Andrew D. Faulkner	1577	143	10,800	Lot 1 Parkins mill for Grant
3123 aug. 6, 1982	"	City of			Tom E. Wood	1171	642		Real Property Agreement
3248 aug. 9, 1982	"	city of a municipal corp.			Mike Green	1577	369	9,003	Lot 22 stwood St.

INDIRECT or MORTGAGEE Index to Real Estate Mortgages - Greenville County, S. C.

KEYS PRINTING COMPANY, GREENVILLE, S. C.

Open at Proper Tab according to First Letter or Letters of Name and refer to Buff Sub-Index sheet for page reference.

FILE NUMBER DATE OF RECORD	MORTGAGEES FAMILY NAMES	GIVEN NAMES ABCDEFGHIJ	GIVEN NAMES JKLMNO	GIVEN NAMES PQRSTUVWXYZ	MORTGAGORS	BOOK	PAGE	Amount	BRIEF DESCRIPTION, LOCATION, ETC. (Not Warranted)
3942 Aug 17 1982	Greenville	City authority			Larry R. Landrum et al	1577	972	.00	Pleasantville Lot 17 Willow Spring Rd.
4050 Aug 18 1982	"	County Redevelopment a.k.a. of Metropolitan Ave.			Michael P. Lowell et al	1578	117	9,200.37	Dunkan Mills Village, Sec. 4 Lot 28 Smyth St.
4361 Aug 20 1982	"	New Richmond Co. authority			Barry W. Benson, Jr. et al	1578	326	.79	Lot 8
4687 Aug 25 1982	"	County Redevelopment			Wayne J. Gregory et al	1578	660	.00	Chick Spg. H. Lot Nullett St. Greer
4687 Aug 25 1982	"	"	"	"	Arthur Cox	1578	662	.00	Lot 31-D Washington
4687 Aug 25 1982	"	"	"	"	Paul A. Jordan et al	1578	664	43,870.00	15 Cox. Pldham & Broad Sts. Greer Lot 3 Nullett St. also lot
5059 Aug 30 1982	"	City of	6-24-99 # 44164		Joe E. Williams et al Lot BK 180-1039	1578	666	6,372.00	Mills Brandon, Sec. 2 Lot 455 Jones St., Greer Grant
5067 Aug 30 1982	"	County Redevelopment authority			Dwight R. Good	1173	31		Real Property agreement for Sunny Slopes
5007 Aug 30 1982	"	County Redevelopment authority			Estelle Y. Elrod	1579	166	10,767.00	Lot 6 Fortner St.
5757 Sep 7 1982	"	City of a municipal Corp.			Frank A. Porter et al	1579	168	7,090.00	Lot 3 Fletcher St.
5858 Sep 8 1982	"	City of	CANCELLED 10-6-2000 REGISTRY OF DEEDS		William J. Mosley et al # 79789 Lot BK 226-1330	1579	843	11,496.00	Sec. 4 Stone Land Co. Lot 31 Pt. lot 24 Vannoy St.
5841 Sep 8 1982	"	County Red. Authority			Marie Davenport	1173	503		Real Property Agreement for Grant Mills Brandon Pl. Sec. I
5841 Sep 8 1982	"	"	"	"	Maggie M. Edens	1580	8	925.00	Lot 61 Bennett St. Greer
5841 Sep 8 1982	"	"	"	"	Arnell Grubbs	1580	10	8,310.00	Chick Spg. H. Lot 16 Pine St. Greer
5841 Sep 8 1982	"	"	"	"	Harvin J. Man et al	1580	12	5,395.00	Sunny Slopes Lot 8 Fletcher St.
5841 Sep 8 1982	"	"	"	"	Loy C. Harlow et al	1580	14	9,565.00	Mills Village, Sec. 4 Lot 10 Allen St. Dunkan

INDIRECT or MORTGAGEE Index to Real Estate Mortgages — Greenville County, S. C.

KEYS PRINTING COMPANY, GREENVILLE, S. C.

Open at Proper Tab according to First Letter or Letters of Name and refer to Buff Sub-Index sheet for page reference.

(X)

FILE NUMBER DATE OF RECORD	MORTGAGEES FAMILY NAMES	GIVEN NAMES ABCDEFGHIJ	GIVEN NAMES KLMNOPQ	GIVEN NAMES RSTUVWXYZ	MORTGAGORS	BOOK	PAGE	Amount	BRIEF DESCRIPTION, LOCATION, ETC. (Not Warranted)
5841 Sep. 8 1982	Greenville				Ray N. Miller, trustee	1580	16	11,000	Brandon St. Sec. I Lot 52 abney mills
'6267 Sep. 13 1982	"				OB. Dyn Associates	1580	279		Subordination - jointly see Rem Book 1567 pg. 398 and Book 1578 pg. 962
"	"				" " "	1580	279		+ McDade St. city view
6491 Sep. 15 1982	"				Paul W. Russell, trustee	1580	544	10,564	H. lot 145 cor. Bramlett Rd. Sec. 4
6491 Sep. 15 1982	"				W. P. Garrett, trustee	1580	546	8,486	Lot 16 Duncan mills
6491 Sep. 15 1982	"				Mal. James Loving, trustee	1580	548	5,687	Lot 121 Duncan mills Sec. 4
6491 Sep. 15 1982	"				Dumalen Mellin	1580	550	11,000	city view H. lots 144 & 145 Bramlett
6491 Sep. 15 1982	"				Audrey G. Mellin	1580	552	3,213	city view H. lot 144 McDade St.
6469 Sep. 15 1982	"				Edgar L. Vaughn, trustee	1580	488	5,000	city view H. Pleasant view Lot 34 Willow Springs
6714 Sep. 19 1982	"				Fannie B. Loxton	1580	817	7,590	Duncan mills village Lot 39 Blake St. Sec. 3
7606 Sep. 21 1982	"				Louise W. Justice	1580	981	6,000	city view H. Pleasant view Lot 29 Willow Springs
7126 Sep. 22 1982	"				Concealed Dennis S. Lankford 4-22-88 #45587 & 36107-1512 Mack Hawkins, Jr.	1174	352		Real Property Agreement for trust city view
7567 Sep. 28 1982	"				Marshall S. Farrow	1581	594	5,450	Lot 140 McDade St. Sec. 4, Duncan mills
7567 Sep. 28 1982	"				Ray M. Grant, trustee	1581	596	6,317	Lot 23 Smythe St. Duncan hills
7567 Sep. 28 1982	"				Greg J. Hillert	1581	705	2,944	Lot 9 Duke St. Sec. 2 Duncan mills
7567 Sep. 28 1982	"				Thomas N. Adams	1581	707	8,119	Lot 40 Blake St. Sec. 2

INDIRECT or MORTGAGEE Index to Real Estate Mortgages — Greenville County, S. C.

KEYS PRINTING COMPANY, GREENVILLE, S. C.

Open at Proper Tab according to First Letter or Letters of Name and refer to Buff Sub-Index sheet for page reference.

FILE NUMBER DATE OF RECORD	MORTGAGEES FAMILY NAMES	GIVEN NAMES ABCDEFGH	GIVEN NAMES IJKLMNO	GIVEN NAMES PQRSTUWXYZ	MORTGAGORS	BOOK	PAGE	Amount	BRIEF DESCRIPTION, LOCATION, ETC. (Not Warranted)
7567 Sep. 28, 1982	Greenville	County Redevelopment Authority			Larry O. Estep, et al	1581	709	2,794.00	mills Village St. Iron Lot 29 Third St. Woodside
7879 Sep. 30, 1982	"	"	"	"	Morris A. Bennett	1581	994	11,000.00	Mills, Brandon Plant Lot 72 (15 Bennett St.) Abney
7879 Sep. 30, 1982	"	"	"	"	Carl E. Taylor, et al	1581	998	12,914.00	dynon mills Village Sec 6 Lot 31 (3 Cardwell St.)
7879 Sep. 30, 1982	"	"	"	"	Pearl A. Debae, et al	1581	996	7,258.93	Dynon Mills Sec. 4 Lot 122 (Smythe Ave.)
7879 Sep. 30, 1982	"	"	"	"	Luther J. Smith, et al	1582	1	7,390.00	Smy. Abney Mills Brandon Plant Lot 333 (14 Furman St.)
7879 Sep. 30, 1982	"	"	"	"	Ressie L. Owens, et al	1582	3	2,438.00	Lot 23 Cobb St. New Hope
8052 Oct. 1, 1982	"	City of			William F. Young, et al	1582	180	12,501.00	Lot, Prairie St.
8052 Oct. 1, 1982	"	"			J. L. Elmore, et al	1582	182	3,200.00	Lot 14 Elm Street
8120 Oct. 1, 1982	"	County			Arturo Rainerman, et al	1582	242	915,000.00	Commerce Center Lot 8 Commerce Dr.
8491 Oct. 7, 1982	"	County Redevelopment Authority			Joseph N. Smith, et al	1582	732	10,985.00	mills. Brandon Mt. Sec. 2 Lot 359 Woodward St. Abney
8491 Oct. 7, 1982	"	"	"	"	J. Frank Mullock, Jr.	1582	734	8,850.53	sec. 3 Lot 83 Duke St. Dunbar
8491 Oct. 7, 1982	"	"	"	"	Nellen P. Thomas	1582	736	4,393.00	mills, sec. 2 Lot 15 Duke St. Dunbar
8491 Oct. 7, 1982	"	"	"	"	Cherryleen Bell	1582	738	7,639.00	mills, sec. 7 Lot 21 Duke St. Dunbar
8491 Oct. 7, 1982	"	"	"	"	Herbert E. Chaffin, et al	1582	740	9,840.00	Lot, Walnut St. Chick
8491 Oct. 7, 1982	"	"	"	"	Mady J. Boquell, et al	1582	742	9,244.00	mills. Village Sec. 5 Lot 78 Duke St. Dunbar
8797 Oct. 11, 1982	"	"	"	"	Dwight O. Bishop, et al	1582	964	10,059.00	Dunbar, mills Village Lot 9 Smythe St.

INDIRECT or MORTGAGEE Index to Real Estate Mortgages — Greenville County, S. C.

3
(X)

KEYS PRINTING COMPANY, GREENVILLE, S. C.

☞ Open at Proper Tab according to First Letter or Letters of Name and refer to Buff Sub-Index sheet for page reference.

FILE NUMBER DATE OF RECORD	MORTGAGEES FAMILY NAMES	GIVEN NAMES ABCDEFGH	GIVEN NAMES IJKLMNO	GIVEN NAMES PQRSTUVWXYZ	MORTGAGORS	BOOK	PAGE	Amount	BRIEF DESCRIPTION, LOCATION, ETC. (Not Warranted)
9181 Oct. 14, 1982	Greenville	City Of			Mabel W. Merritt	And Book 1175	733		Real Property Agreement for Grant
9190 Oct. 14, 1982	"	a municipal corp.			Mabel W. Merritt	1583	215	5,000 ^{.00}	Fair Hpts. Lot 8 Cumberland ave.
9190 Oct. 14, 1982	"	"	"	"	N. N. Nelson, trustee	1583	217	12,500 ^{.00}	Pleasant View Lot 6 Willow Springs rd.
9190 Oct. 14, 1982	"	"	"	"	Charles G. Campbell	1583	219	9,550 ^{.00}	Fair Hpts. Lot 6 Cumberland ave.
9191 Oct. 14, 1982	"	authority			Homer W. Young, trustee	1583	252	10,905 ^{.00}	along mill & Brandon St. Lot 68 Bennett St. Sec. 1
9191 Oct. 14, 1982	"	County Redevelopment			Janie C. Ladelle	1583	254	11,000 ^{.00}	H. lot 151 Fletcher St.
10156 Oct. 27, 1982	"	"	"	"	Luby McDonald	1584	167	2,323 ^{.00}	Duncan mills village Lot 8 Duke St. Sec. 2
10155 Oct. 27, 1982	"	"	"	"	Ollie Mae Turner	1584	169	7,764 ^{.00}	Duncan mills Lot 88 Duke St. Sec. 2
10153 Oct. 27, 1982	"	"	"	"	Earline N. Campbell	1584	171	1,584 ^{.00}	Duncan mills village Lot 13 allen St. Sec. 4
10231 Oct. 28, 1982	"	County, SC			St. Francis Community Hospital	✓	✓	✓	82-4509 Furniture - Acres
10298 Oct. 29, 1982	"	County, SC			St. Francis Community Hospital	1584	216	} Transfer & Assignment of mortgage to The Citizens + Sav. Nat'l Bank of S.C., as trustee for mtg. on Rem Book 1584 pg. 176	
"	"	"			"	1584	216		
"	"	"			"	1584	216		
10248 Oct. 28, 1982	"	"			Hospital St. Francis Community	1584	176	23,850 ^{.00}	St. also 2,253 ac. cor. Andrews St. + Hill St. 11,856 ac. cor. Kirk St. + Valentine
10789 Nov. 3, 1982	"	County Redevelopment Authority			Paul J. Keener	1584	970	3,255 ^{.00}	mills Brandon Blvd Lot 59 Bennett St. along
10789 Nov. 3, 1982	"	"	"	"	Irene Chesney	1584	972	3,500 ^{.00}	Sp. St. Lot 28 Snow St. Child

INDIRECT or MORTGAGEE Index to Real Estate Mortgages — Greenville County, S. C.

KEYS PRINTING COMPANY, GREENVILLE, S. C.

Open at Proper Tab according to First Letter or Letters of Name and refer to Buff Sub-Index sheet for page reference.

FILE NUMBER DATE OF RECORD	MORTGAGEES FAMILY NAMES	GIVEN NAMES ABCDEFGH	GIVEN NAMES IJKLMNO	GIVEN NAMES PQRSTUVWXYZ	MORTGAGORS	BOOK	PAGE	Amount	BRIEF DESCRIPTION, LOCATION, ETC. (Not Warranted)
10789 Nov. 3, 1982	Greenville	County	Redevelopment	authority	W/ta Frances Delightly Frances H. Smith	1584	974	15,683	Deer, Chick Spg. P. Lot Cor. N. West St. + S. ave.
10945 Nov. 4, 1982	"	"	"	"	Bessie J. Bridges for her atty. in fact Ellen Polley	1585	64	11,000	Woodside Lot 105 E. Eight St.
10945 Nov. 4, 1982	"	"	"	"	Ethel Munnell	1585	66	10,401	Sec. 2 Lot 33 Washington Hgts.
10945 Nov. 4, 1982	"	"	"	"	Margaret V. Miller	1585	68	10,761	Woodside Mills Lot 1 W. Sixth St.
10945 Nov. 4, 1982	"	"	"	"	Paul A. Gilmer, et al	1585	70	3,497	along mills Brandon Mt. Lot 71 Bennett St. Sec. I
10970 Nov. 4, 1982	"	"	"	"	Lee S. Merritt	Deed Book 1176	665		For Grant Conditional Agreement
11678 Nov. 12, 1982	"	"	"	"	Eugene Stewart	1585	862	3,500	Sp. P. also R/W Lot 31 Deer, Chick
11678 Nov. 12, 1982	"	"	"	"	James E. Porter	1585	864	11,080	Duncan mills Village Lot 66 Balger St. Sec. 6
12300 Nov. 19, 1982	"	City of,	a municipal corp.		Joseph C. Mason, et al	1586	416	3,000	Four Hgts. Lots 5 6 + 7 Blackley ave.
12577 Nov. 23, 1982	"	County, S.C.	et al		TNE/South Carolina, Inc.	✓	✓	✓	82-4896 Furniture - Lot - Ansel St.
12517 Nov. 23, 1982	"	County	Redevelopment authority		Ronnie E. Phillips	1586	815	10,960	Sec. 2 Duncan mills Lot 44 Blake St.
12517 Nov. 23, 1982	"	"	"	"	Marcia Culbertson, et al	1586	817	7,709	along mls. Brandon Mt. sec. I Lot 19 Dorsey Blvd.
13115 Nov. 30, 1982	"	"	"	"	Greenville County	✓	✓	✓	82-5022 Furniture - acreage, Jr. Rest. S.C.
13646 Dec. 6, 1982	"	Heating + Cooling			Amy S. Jordan	✓	✓	✓	82-5085 Furniture - 9 Cooper St.
13867 Dec. 8, 1982	"	City of,		1-21-86 # 240516	Leona King	Deed Book 1178	556		For Grant Real Property Agreement
13866 Dec. 8, 1982	"	City of,		3-1-2001 # 17019	Carolyn R. Taylor	Deed Book 1178	559		For Grant Real Property Agreement

INDIRECT or MORTGAGEE Index to Real Estate Mortgages — Greenville County, S. C.

KEYS PRINTING COMPANY, GREENVILLE, S. C.

Open at Proper Tab according to First Letter or Letters of Name and refer to Buff Sub-Index sheet for page reference.

FILE NUMBER DATE OF RECORD	MORTGAGEES FAMILY NAMES	GIVEN NAMES ABCDEFGHIJ	GIVEN NAMES JKLMNO	GIVEN NAMES PQRSTUVWXYZ	MORTGAGORS	BOOK	PAGE	Amount	BRIEF DESCRIPTION, LOCATION, ETC. (Not Warranted)
13964 Dec. 9, 1982	Greenville				Local Dev. Corp. J. Lyles ally, Jr.	1588	390	25,000 ^{.00}	Lot Wellman St.
14435 Dec. 14, 1982	"				County Redevelopment Authority Jerry N. Beattie et al	1589	29		see Rem. bk. 1570 p. 804 Subordination Agmt. for mtg.
14622 Dec. 16, 1982	"				City of Anne P. Richbourg	Deed Book 1179	18		Deed Real Property Agreement for Henderson Street
14841 Dec. 17, 1982	"				College Foundation Technical Wade N. Godfrey, Jr.	1589	432	64,000 ^{.00}	Lot 63 Meredith Lane
15489 Dec. 27, 1982	"				County Redevelopment Authority Robert Taylor, et al	1590	162	7,761 ^{.00}	mills Brandon, sec. I Lot 70 Bennett St. alley
15489 Dec. 27, 1982	"				Robert Taylor, et al	1590	164	1,089 ^{.35}	alley mills Brandon, sec. I Lot 70 Bennett St.
15489 Dec. 27, 1982	"				Coy V. Turner, et al	1590	166	6,085 ^{.00}	Duncan mills, sec. I Lot 48 Webb St.
15489 Dec. 27, 1982	"				Annie A. Stephens	1590	168	10,970 ^{.00}	Duncan mills Lot 114 Smythe ave.
15489 Dec. 27, 1982	"				Shiley L. Pike	1590	170	9,675 ^{.00}	McCall Mtg. Co. Child Spg. Rd. Lot 2 Franklin St.
15489 Dec. 27, 1982	"				Jackie Dutz	1590	172	7,357 ^{.00}	mills Brandon Lot 485 Star Dr. alley
15489 Dec. 27, 1982	"				Shene M. McCravy	1590	174	8,820 ^{.00}	mills sec. 4 Lot 60 Seyle St. Duncan
15489 Dec. 27, 1982	"				Clara J. Millwood	1590	176	793 ^{.00}	Pygmy Slopes Pt. lot 8 Farline St. All. B
15489 Dec. 27, 1982	"				Carl E. Moore, et al	1590	178	9,665 ^{.00}	sec. 2 alley mills Brandon Lot 475 Dorsey Blvd.
15489 Dec. 27, 1982	"				Carl E. Moore, et al	1590	180	4,337 ^{.92}	alley mills Brandon, sec. 2 Lot 475 Dorsey Blvd.
15489 Dec. 27, 1982	"				Doris Jean Merritt	1590	182	11,000 ^{.00}	Duncan Mills Lot 45 Blake St.
15489 Dec. 27, 1982	"				Edwin C. Jeter, Jr.	1590	184	8,645 ^{.00}	Lot Hulbert St. Meer

INDIRECT or MORTGAGEE Index to Real Estate Mortgages — Greenville County, S. C.

KEYS PRINTING COMPANY, GREENVILLE, S. C.

Open at Proper Tab according to First Letter or Letters of Name and refer to Buff Sub-Index sheet for page reference.

FILE NUMBER DATE OF RECORD	MORTGAGEES FAMILY NAMES	GIVEN NAMES ABCDEFGHIJ	GIVEN NAMES KLMNO	GIVEN NAMES PQRSTUVWXYZ	MORTGAGORS	BOOK	PAGE	Amount	BRIEF DESCRIPTION, LOCATION, ETC. (Not Warranted)
15489 Dec. 27, 1982	Greenville			authority	Ollie R. Hemphill	1590	186	2,885	Duncan mls. Lot 6 Wallace St. Sec F
15489 Dec. 27, 1982	"			"	Carl L. Hudspeth	1590	188	10,165	mls. sec 4 Lot 11 allen st. Duncan
15489 Dec. 27, 1982	"			"	Willie E. Gibson, et al	1590	190	5,807	mls, sec 4 Lot 52 Seyle St. Duncan
15489 Dec. 27, 1982	"			"	N. Hlaydell Holden	1590	192	798	Henry Stokes. Bld. B Lot 22 Tarline St.
15489 Dec. 27, 1982	"			"	D. W. Dennis	1590	194	3,480	P. lot 4 Valentine St. mls. sec 3
15489 Dec. 27, 1982	"			"	Paul E. Cline, et al	1590	196	10,810	Lot 68 Sloke St. Duncan
15489 Dec. 27, 1982	"			"	Donald N. Bright, et al	1590	198	11,802	Stevens St. Duncan mls. Lot 7 myrtle ave. +
15489 Dec. 27, 1982	"			"	D. Walter Burrell, et al	1590	200	10,938	m'call hwy. Greer Lot 17 Delana St.
15489 Dec. 27, 1982	"			"	Raymond Rogalske	1590	202	10,480	mls, sec 4 Lot 56 Seyle St. Duncan
16691 Jan. 7, 1983	"	City of			Carrie M. Kenney, et al	New Book	515		for Grant Real Property Agreement
17159 Jan. 13, 1983	"		Local Dev. corp.		William R. Drummond	1591	711	20,000	Adams mill Oaks. Lot 8 Whitestone ave.
17164 Jan. 13, 1983	"		Local Dev. corp.		Maria Chase Carter	1591	713	20,000	J. J. J. Exts. also lot 4 mls. ave. Lot 190 Pinefield rd.
17326 Jan. 14, 1983	"	County Redevelopment Authority			Joseph C. Lane, et al	New Book	903		Conditional Grant Agreement Woodside mill Village
17286 Jan. 14, 1983	"		"	"	John Thomas Long, et al	1591	970	11,000	Lot 69 First St.
17286 Jan. 14, 1983	"		"	"	Herbert C. Masar, et al	1591	972	6,147	Greer, Chick Spg. St. Lot 6 - I. Carey ave
17286 Jan. 14, 1983	"		"	"	Julia Mae Mooly	1591	974	3,500	Sec F Duncan mill Village Lot 91 Wallace St.

INDIRECT or MORTGAGEE Index to Real Estate Mortgages — Greenville County, S. C.

KEYS PRINTING COMPANY, GREENVILLE, S. C.

Open at Proper Tab according to First Letter or Letters of Name and refer to Buff Sub-Index sheet for page reference.

AA

FILE NUMBER DATE OF RECORD	MORTGAGEES FAMILY NAMES	GIVEN NAMES ABCDEFGHIJ	GIVEN NAMES KLMNOP	GIVEN NAMES QRSTUVWXYZ	MORTGAGORS	BOOK	PAGE	Amount	BRIEF DESCRIPTION, LOCATION, ETC. (Not Warranted)
17296 Jan. 14, 1983	Greenville	County Redevelopment	Authority		Mamie P. Nelson ^{nee}	1591	976	7,875	along miller Brandon Rd Lot 81 Watch St. Sec. E
17296 Jan. 14, 1983	"	"	"	"	Robert H. Fenell	1591	978	11,000	Sec. E Lot 85 Duncan mills
17296 Jan. 14, 1983	"	"	"	"	Lillie Maxine J. ^{Norden}	1591	980	11,000	mills village sec. 4 Lot 64 Style St. Duncan
17296 Jan. 14, 1983	"	"	"	"	Joseph C. Leone, ^{etal}	1591	982	2,254	Sec. 4 Duncan mills Lot 30 Smythe St.
17296 Jan. 14, 1983	"	"	"	"	Carl W. Hall, ^{etal}	1591	984	5,576	mills village, sec. 4 Lot 70 Style St. Duncan
17296 Jan. 14, 1983	"	"	"	"	Grace Lee H. Duncan	1591	986	2,144	Lot 34 New Hope
17687 Jan. 19, 1983	"	City of			Earl Singleton ^{Cancelled Duncan S. Lumber Co. etc}	Deed Book	1181 79		Grant Real Property Agreement for
17656 Jan. 19, 1983	"	city of, a municipal corp.			Earl Singleton	1592	301	3,500	Lot 19 Lindberg ave. for Grant
17820 Jan. 20, 1983	"	City of.			Margie P. Jones	Deed Book	1181 160		Real Property Agreement Sterling College N.C.
17810 Jan. 20, 1983	"	County Redevelopment Authority			Lula B. Hamley	1592	464	6,110	Lot 2 Major Rd.
17810 Jan. 20, 1983	"	"	"	"	Paul Nettles ^{etal}	1592	466	15,783	Duncan mills, sec. 4 Lot 29 Smythe ave.
18074 Jan. 25, 1983	"	City of			Ada Catherine Dawson ^{Cancelled REGISTRY OF DEEDS 6-25-98 # 51816}	Deed Book	1181 307		for Grant Real Property Agreement
18082 Jan. 25, 1983	"	city of, a municipal corp.			Ada Catherine Dawson	1592	740	2,347	Glenr Farming, sec. C Lot 7 Glenn Rd.
18084 Jan. 25, 1983	"	County Redevelopment Authority			Martha D. Lindsay	1592	842	10,496	St. lat 18 Snow St.
18084 Jan. 25, 1983	"	"	"	"	Edna K. Cisson	1592	844	5,337	Sec. A woodside mills Lot 64 Second St.
18079 Jan. 25, 1983	"	"	"	"	Daphne L. Reenes	1592	848	3,320	Canaan Park Lot 9 James St.

INDIRECT or MORTGAGEE Index to Real Estate Mortgages — Greenville County, S. C.

KEYS PRINTING COMPANY, GREENVILLE, S. C.

Open at Proper Tab according to First Letter or Letters of Name and refer to Buff Sub-Index sheet for page reference.

FILE NUMBER DATE OF RECORD	MORTGAGEES FAMILY NAMES	GIVEN NAMES ABCDEFGHIJ	GIVEN NAMES KLMN	GIVEN NAMES OPQRSTUVWXYZ	MORTGAGORS	BOOK	PAGE	Amount	BRIEF DESCRIPTION, LOCATION, ETC. (Not Warranted)
18538 Jan 24, 1983	Greenville	City of			Ruby Butler	Reed Book 1181	513		for Grant Real Property Agreement Hutton Ct. Lot 1 Eisenhower ave.
19184 Feb 3, 1983	"	Gas Turbine F.C.U.			William E. Taylor, et al. (by his atty. in fact Fred W. Smith, 3-014)	1593	877	6,000	
19416 Feb 7, 1983	"	County Redevelopment Authority			Hegg A. Pitt, et al.	1594	70	10,559 ⁸⁵	Lot 222
19416 Feb 7, 1983	"	County Redevelopment Authority			Edmer J. Hodge, et al.	1594	72	7,495 ⁰⁰	Brandon Mt. Sec I Lot 99 Natch St. alley mts.
19699 Feb 9, 1983	"	County, S.C. a municipal corp.			Southern Foods, Inc.	✓	✓	✓	83-557 Fixtures - 3 Tracts - Watson Rd.
19903 Feb 11, 1983	"	City of Greenville			Marion L. Crenshaw	1594	471	12,500 ⁰⁰	Fair Hgts. Lot 14 Fairview ave.
20055 Feb 14, 1983	"	County, S.C.			Para-Chem Southern, Inc.	✓	✓	✓	83-611 Fixtures - 92.156 ac. - S.C. Hwy. 14
20234 Feb 15, 1983	"	County, S.C. a municipal corp.			Southern Foods, Inc.	✓	✓	✓	83-648 Fixtures - 4 Tracts
20204 Feb 15, 1983	"	City of Greenville			Robert W. Lyles, et al.	1594	835	6,500 ⁰⁰	Lot 2 W. Park ave.
22055 Mar 4, 1983	"	McBride Hosp. of Hospital Systems			E. J. Snel	1596	828	8,225 ⁰⁰	1.12 ac. - outfield Rd.
22201 Mar 7, 1983	"	County Redevelopment Authority			Matthew B. Bowen, Jr.	1596	973	5,497 ⁰⁰	Lot 1 Mauldin Rd
22201 Mar 7, 1983	"	"	"	"	Roxie J. Brown	1596	976	10,450 ⁰⁰	Chilly spg. Mt. H. lots 49150 Meer
22201 Mar 7, 1983	"	"	"	"	Carrie Whitney	1596	978	8,897 ⁰⁰	2. lot 0.56 ac. - West Rd.
22201 Mar 7, 1983	"	"	"	"	Carrie Whitney Standin	1596	980	8,000 ⁰⁰	4. lot 0.56 ac. - West Rd.
22201 Mar 7, 1983	"	"	"	"	Jessie Riley Dullley	1596	982	8,775 ⁰⁰	Sec. 3, Blenheim mts. Lot 114 Wallace St.
22201 Mar 7, 1983	"	"	"	"	Myrtle J. Jones	1596	984	8,240 ⁰⁰	Canaan Mt. Meer Lot 7 James St.
19742 Feb 19, 1983	"	County			Southern Foods Inc.	1594	288	950,000 ⁰⁰	3 Tracts - Watson Rd.
20245 Feb 15, 1983	"	County			Southern Foods, Inc.	1594	834	956,000 ⁰⁰	3 Tracts - Watson Rd. also pt lot

INDIRECT or MORTGAGEE Index to Real Estate Mortgages — Greenville County, S. C.

KEYS PRINTING COMPANY, GREENVILLE, S. C.

☞ Open at Proper Tab according to First Letter or Letters of Name and refer to Buff Sub-Index sheet for page reference.

BB

FILE NUMBER DATE OF RECORD	MORTGAGEES FAMILY NAMES	GIVEN NAMES ABCDEFGHIJ	GIVEN NAMES KLMNOP	GIVEN NAMES QRSTUVWXYZ	MORTGAGORS	BOOK	PAGE	Amount	BRIEF DESCRIPTION, LOCATION, ETC. (Not Warranted)
22201 MM-7, 1983	Greenville		County Redevelopment	Authority	<i>By order of Greenville County Redevelopment Authority</i> Bernice D. Hendrix	1596	986	3,500.00	Duncan mls. Lot 15 Welch St. Sec. I
22201 MM-7, 1983	"	"	"	"	<i>By order of Greenville County Redevelopment Authority</i> Minnie B. Kirby	1596	988	1,433.00	Green Lot 50 Lake ave.
22201 MM-7, 1983	"	"	"	"	Cleo J. Jones, et al	1596	990	6,000.00	New Hope Lot 32 Fortwell St.
22201 MM-7, 1983	"	"	"	"	Cleo J. Jones, et al	1596	992	9,127.69	Lot 32 New Hope
22201 MM-7, 1983	"	"	"	"	Dexter S. King	1596	994	16,755.00	Sec. I Brandon Mt. Lot 84 Hatch St. along mls.
22201 MM-7, 1983	"	"	"	"	James W. Montgomery	1596	996	9,135.00	Duncan mls. Lot 3 Wallace St. sec. 2
22201 MM-7, 1983	"	"	"	"	Clarence W. Orr, et al	1596	998	14,102.00	mls. Brandon Mt. Lot 88 Hatch St. along
22201 MM-7, 1983	"	"	"	"	Billie R. McDonald	1597	1	9,224.00	Duncan mls. Lot 47 Kyle St. Sec 4
22201 MM-7, 1983	"	"	"	"	Mallie Mc Makin, et al	1597	3	6,715.00	Duncan mls. Lot 49 Kyle St. Sec. 4
22201 MM-7, 1983	"	"	"	"	Bernice D. Hendrix	1597	5	10,158.00	Duncan Mills Lot 76 mls. ave. Exp. Sec. I
22201 MM-7, 1983	"	"	"	"	David C. Wright, et al	1597	7	10,256.00	Brandon Mt. Lot 98 Olney mls. Sec. I
22201 MM-7, 1983	"	"	"	"	Woodrow W. Williams	1597	9	10,340.00	Duncan mls. Lot 91 Duke St. Sec. 32
22201 MM-7, 1983	"	"	"	"	Joe S. Stansell, et al	1597	11	5,375.00	Sec. I Lot 49 Duncan Mills
22201 MM-7, 1983	"	"	"	"	Nance Stansell, et al	1597	13	7,500.00	Sec. I Brandon Mt. Lot 90 Hatch St. along mls.
22228 MM-7, 1983	"	"	"	"	Bernice D. Hendrix, et al	1183	885		Conditional Grant Agreement
226 P2 MM-10, 1983	"	"	"	"	Charlie Lee Hardy, et al	1597	539	12,462.00	Olney mls. Brandon Mt. Lot 51 Bennett St. Sec. I

INDIRECT or MORTGAGEE Index to Real Estate Mortgages — Greenville County, S. C.

KEYS PRINTING COMPANY, GREENVILLE, S. C.

Open at Proper Tab according to First Letter or Letters of Name and refer to Buff Sub-Index sheet for page reference.

FILE NUMBER DATE OF RECORD	MORTGAGEES FAMILY NAMES	GIVEN NAMES ABCDEFGHIJ	GIVEN NAMES KLMNO	GIVEN NAMES PQRSTUVWXYZ	MORTGAGORS	BOOK	PAGE	Amount	BRIEF DESCRIPTION, LOCATION, ETC. (Not Warranted)
22945 Mar. 14, 1983	Greenville	Heating + Cooling			Chris Kondos				83-1004 Fixtures: 4 Barrett St.
22927 Mar. 14, 1983	"	County Redevelopment Authority			Curtis L. Payne, et al	1597	836	12,950	Duncan Mills Lot 24 Henry St. Sec. II
22927 Mar. 14, 1983	"	"	"	"	Nancy E. Turner	1597	838	1,417	Duncan Mills Lot 51 Taylor St. Sec. I
22927 Mar. 14, 1983	"	"	"	"	Clyde A. Moore, et al	1597	840	9,985	Sec. 2 Oldley mls. Brandon Pk Lot 462 Porsley Blvd.
23035 Mar. 14, 1983	"	"	"	"	David E. Rogers, Jr.	1597	874		mtg. subordination agree. for mtg. see LG# 84-15% of 914 + # 1597 B. 703
"	"	"	"	"	"	1597	874		
23242 Mar. 16, 1983	"	"	"	"	Jack Williams	1598	169	10,719	Brand St. Sec. I Brandon mls. Lot 150 Cor. Cooper St. + for Grant
2451 Mar. 24, 1983	"	City of [redacted] 12-6-2000 # 96051			Samuel Freeman	Deed Book	1184	960	Real Property Agreement
24583 Mar. 29, 1983	"	County Redevelopment Authority			Matthew L. Carver	Deed Book	1185	145	Conditional Grant Parcel
24569 Mar. 29, 1983	"	"	"	"	Amy J. Jordan	1599	543	10,072	Sec. I Brandon Pk. also 6.01 acre Lot 197 Cooper St. along mls.
24566 Mar. 29, 1983	"	"	"	"	Jose E. Rau, et al	1599	545	10,958	Duncan Mill Village Lot 66 Taylor St. Sec. I
24566 Mar. 29, 1983	"	"	"	"	Robert B. Brannon	1599	547	1,356	Sec. I Duncan Mills Lot 60 Taylor St.
24566 Mar. 29, 1983	"	"	"	"	J. Heywood McDonald	1599	549	7,400	Duncan Mills Lot 57 Skyle St. Sec. 4
24555 Mar. 29, 1983	"	"	"	"	Kelley Warden	1599	563	6,669	Duncan Mills Village Lot 33 Webb St. Sec. 1
24550 Mar. 29, 1983	"	"	"	"	Matthew L. Carver, et al	1599	569	7,385	along rd. Brandon Pk. Lot 202 Otter St. Sec. I
24827 Mar. 30, 1983	"	City of a municipal corp.			Russell H. Lowrey, et al	1599	709	5,094	E. Highlands Est. Sec. 4 Lot 6 Dakota ave.

INDIRECT or MORTGAGEE Index to Real Estate Mortgages — Greenville County, S. C.

REG. U. S. PAT. OFFICE *Chas McCorkle* County Indexes Since 1888
An Identifying Trade Mark

Open at Proper Tab according to First Letter or Letters of Name and refer to Buff Sub-Index sheet for page reference.

COTT FAMILY NAME INDEX No. 75 © 1949
MADE BY THE COTT INDEX COMPANY, COLUMBUS, OHIO
SOLD BY WALKER, EVANS & COGSWELL CO., CHARLESTON, S.C.

(CC)

FILE NUMBER DATE OF RECORD	MORTGAGEES FAMILY NAMES	GIVEN NAMES ABCDEFGHIJ	GIVEN NAMES KLMNO	GIVEN NAMES PQRSTUWXYZ	MORTGAGORS	BOOK	PAGE	Amount	BRIEF DESCRIPTION, LOCATION, ETC. (Not Warranted)	
25222 Apr. 1, 1983	Greenville	County Redevelopment Authority			Ralph S. Morgan et al	1600	457	.00	Brandon Plant, Sec. 2	
25222 Apr. 1, 1983	"	"	"	"	James W. McCullough et al	1600	455	8,405	Lot 302, Abney Mills	
25222 Apr. 1, 1983	"	"	"	"	Marvin D. Price	1600	453	.00	Duncan Mills	
25222 Apr. 1, 1983	"	"	"	"	Woodrow Brown, et al	1600	451	9,876	Lot 38 Smythe Ave.	
25897 Apr. 7, 1983	"	"	"	"	Kenneth Harkins et al	Deed Book	1186	22	.00	Brandon Plant
25855 Apr. 7, 1983	"	"	"	"	Harace Beck, et al	1601	244	9,459	Lot 408, Sec. 2, Abney Mills	
26097 Apr. 8, 1983	"	"	"	"	M/A Verna Lee Russell Verna Lee Russell	Deed Book	1186	141	.00	Lot 87, Sec. 1, Brandon Mills
26399 Apr. 12, 1983	"	"	"	"	Joseph E. Morgan et al	1601	812	3,505	Conditional Grant agreement Duncan Mills, Sec. 6	
26399 Apr. 12, 1983	"	"	"	"	Clarence R. Russell	1601	814	9,459	Lot 63 Badger St.	
26451 Apr. 13, 1983	"	County			Garzone Schiffli Embroideries, Inc.	✓	✓	✓	For orig see Deed Bk 1127 Pg. 373	
27071 Apr. 18, 1983	"	County, SC			Eastern Industrial Supplies, Inc.	✓	✓	✓	Subordination of Real Prop. Agree mills Brandon	
27111 Apr. 19, 1983	"	County Redevelopment Authority			William C. Stuart	1602	688	9,706	Lot 299 Smith St. - along	
27279 Apr. 20, 1983	"	City of <i>Dannie S. Inkensley</i>			Marie Barksdale et al	Deed Book	1186	699	.00	Duncan Mills
27587 Apr. 21, 1983	"	County Redevelopment Authority			Kenneth R. Estes	1602	937	23,624	Lot 26 Smythe Ave.	
27817 Apr. 21, 1983	"	County Redevelopment Authority			Jo Ann Baw	1603	176	10,020	83-1523 25 + Tigerville Rd.	
27887 Apr. 21, 1983	"	County Redevelopment Authority			Dale Davis Tule	1613	174	8,814	Fixtures - 2.351 ac. - Tr. C Hwy. 83-1605	
27448 Apr. 21, 1986	"	County			Garzone Schiffli Embroideries, Inc.	1603	1	900,000	Fixtures: Lot 5, Commerce St.	

INDIRECT or MORTGAGEE Index to Real Estate Mortgages — Greenville County, S. C.

REG. U. S. PAT OFFICE *Chas McCott* County Indexes Since 1888 An Identifying Trade Mark

Open at Proper Tab according to First Letter or Letters of Name and refer to Buff Sub-Index sheet for page reference.

COTT FAMILY NAME INDEX No. 75 © 1949 MADE BY THE COTT INDEX COMPANY, COLUMBUS, OHIO SOLD BY WALKER, EVANS & COGSWELL CO., CHARLESTON, S.C.

FILE NUMBER	MORTGAGEES FAMILY NAMES	GIVEN NAMES ABCDEFGHIJ	GIVEN NAMES JKLMNOPQ	GIVEN NAMES RSTUVWXYZ	MORTGAGORS	BOOK	PAGE	Amount	BRIEF DESCRIPTION, LOCATION, ETC. (Not Warranted)
27445 Apr 24, 1983	Greenville	County			RKK Development Co. Inc.	1603	51		Rem ch 1570 pg. 689
27752 Apr 25, 1983	Greenville	City of			John H. Robinson	1187	1		Release Grant C, In mtg see for Grant Real Property Agreement
27948 April 26, 1983	"	County Redevelopment Authority			Walter Johnson, et al	1603	727	5,088 ^{.00}	Lot 30 Shppard St.
31946 April 26, 1980	"	County Redevelopment Authority			Doyle R. Hunter et al	1603	729	10,900 ^{.00}	Blanca Plant Site Lot 109 West of Abney Mills
28258 Apr 28, 1980	"	County			Paris Southern Corp.				83-1794 Rd. (U.S. Route 25)
28288 Apr 28, 1983	"	County			Paris Southern Corp.	1604	182	2,800,000 ^{.00}	8.77 ac. White Horse all this prop. also incl. in exp'd ch. - names
28507 Apr 24, 1983	"	County Redevelopment Authority			D. Earl Dyer, et al	1604	653	10,370 ^{.00}	1 acre Lot 48 Allen St. Sec 2. Duncan
28371 Apr 24, 1983	"	County Redevelopment Authority			Mary E. Evers, et al	1604	655	2,649 ^{.00}	1/2 acre Lot 64 Second St. Sec. 2. Duncan
28371 Apr 24, 1983	"	County Redevelopment Authority			Betty J. Kellith	1604	657	3,580 ^{.00}	1/2 acre Lot 10 Sumpter Ave. Sec. 4 Duncan
28907 May 3, 1983	"	County Family Court, Judge			Susan Vaughn Henderson	1187	631		no. 81-DR-23-797 Discharge of Bond see court order
29141 May 5, 1983	"	County Redev. Authority			Dubin H. Ross	1605	503	3,500 ^{.00}	Lot 38, McCull Mfg. Co. Green
29141 May 5, 1983	"	County Redev. Authority			Margaret J. Tucker	1605	505	11,000 ^{.00}	Lot 45 Allen St. Duncan Mill
29141 May 3, 1983	"	County Redev. Authority			Ruth E. Staniel	1605	507	9,367 ^{.00}	Lot 58 Duncan Mill, Sec 2
29141 May 5, 1983	"	County Redev. Authority			Georgie Mae Dany	1605	509	9,712 ^{.00}	Butter Sp. In Rich Lot 57 to Second St + Second Ave
29141 May 5, 1983	"	County Redev. Authority			Frank H. Arrowood, et al	1605	511	9,369 ^{.00}	Lot 12 Mountain St.
29269 May 6, 1983	"	County Redev. Authority			For Bruce W. Brown Helma B. Foster, as Committee	1605	699	10,679 ^{.00}	Green, Chick Spore Sp. Lot 50 Cor. King & Brown Sts

INDIRECT or MORTGAGEE Index to Real Estate Mortgages — Greenville County, S. C.

REG. U. S. PAT. OFFICE *Chas McCott* County Indexes Since 1888 An Identifying Trade Mark

Open at Proper Tab according to First Letter or Letters of Name and refer to Buff Sub-Index sheet for page reference.

COTT FAMILY NAME INDEX No. 75 © 1949
MADE BY THE COTT INDEX COMPANY, COLUMBUS, OHIO
SOLD BY WALKER, EVANS & COGSWELL CO., CHARLESTON, S.C.

FILE NUMBER	MORTGAGEES FAMILY NAMES	GIVEN NAMES ABCDEFGHIJ	GIVEN NAMES JKLMNO	GIVEN NAMES PQRSTUVWXYZ	MORTGAGORS	BOOK	PAGE	Amount	BRIEF DESCRIPTION, LOCATION, ETC. (Not Warranted)
32751 June 3, 1983	Greenville	City Of	Cancelled <i>Annex S. Interlocking</i>	12-8-93 # 85943	John Henry Barnes, et al	Deed Book 1189	603		Grant Real Property Agreement for Duncan Mills
33132 June 8, 1983	"	County Redevelopment Authority	<i>a Div. of Mullinpie, Inc.</i>		Horace Beck, et al	1610	631	10,385	Lat 63 Badger St. sec 6
33527 June 19, 1983	"	"	Newo-Pudmont Company		Berry W. Benson, Jr. et al	1611	11		Release lien from Judgment Roll # 83-2863 - for mtg. all RLM book 1578 pg. 326
33905 June 14, 1983	"	County Redevelopment Authority			Jimmy L. Harbix et al	1611	382	11,000	Woodside Mills Lot 120 (2) Woodside Ave., (Sheppard ch.)
34208 June 16, 1983	"	County Redevelopment Authority			Addie Williams	1611	778	9,938	Lot 29 unnamed St.
34206 June 16, 1983	"	"	"	"	Florence Tucker	1611	888	1,870	Brew (Mfg. Call mfg. Co.) Lot 18 Church Lane, Sp.
34456 June 16, 1983	"	"	"	"	Etta Lollis	1611	898	10,980	Woodside Mills S. Mills Lot #2 Grathie St.
34679 June 21, 1983	"	"	"	"	Alberta Q Harbix Lot BK 201-894 et al	1612	469	3,500	Mills Less St. Lot 113 Sec. A, Woodside
35099 June 24, 1983	"	City of	CANCELLED REGISTER OF DEEDS	# 104717	Bettie E. Blanton	Deed BK 1191	61		Grant Real Property Agreement for Financing Agreement
346 July 1, 1983	"	County of			RKK Development Co. Inc. et al	1614	62	9,500,000	Second Amended
346 July 5, 1983	"	County Redevelopment Authority			Carl D. Brannon et al	1614	710	11,000	Milly Lot 63 Sec. 4 Duncan
346 July 5, 1983	"	"	"	"	Dewitt L. Gambrell et al	1614	714	3,500	Milly Branford Plant Sec. 5 Lot 133 Stewart St. Chney
478 July 5, 1983	"	"	"	"	William C. Hat, et al	1614	712	10,175	St. Green Lot Cor. Felham & James
812 July 6, 1983	"	City of			Thomas Perkins et al	1614	765	10,700	Glen Farm Pt. Lot 17 Johnson Rd.
33160 July 8, 1983	"	County Redevelopment Authority			<i>by atty. in conf. Martha W. Harbin</i> Dorcas Lula Waldrop et al	1615	118	14,000	Lot 121 Woodside Ave. Woodside Mills
33160 June 8, 1983	"	City of		# 308000	Casper Balden et al	Deed BK 1189	867		Real Property Agreement for Grant

INDIRECT or MORTGAGEE Index to Real Estate Mortgages — Greenville County, S. C.

(EE)

Open at Proper Tab according to First Letter or Letters of Name and refer to Buff Sub-Index sheet for page reference.

FILE NUMBER DATE OF RECORD	MORTGAGEES FAMILY NAMES	GIVEN NAMES ABCDEFGHIJ	GIVEN NAMES JKLMNO	GIVEN NAMES PQRSTUVWXYZ	MORTGAGORS	BOOK	PAGE	Amount	BRIEF DESCRIPTION, LOCATION, ETC. (Not Warranted)
812 July 8, 1983	Greenville	County Redevelopment Authority			Frances Soderlund	1615	120	9,997.00	Lot 75 Duncan Mills Sec 6
995 July 11, 1983	"	"	"	"	Lillie Stator	1615	392	1,096.00	Woodside Mills Lot 42 Main St. Sec. A
995 July 11, 1983	"	"	"	"	By City on part Pearl Booker Nanna. Betty. Elvira	1615	424	9,546.00	Hgty. Lot 6 Maple St Washington Sec. A.
1223 July 12, 1983	"	"	"	"	Frank Turner Grant	1615	646	9,490.00	Lot 107 Third Ave. Woodside Mills
1277 July 13, 1983	"	Federal Credit Union Hospital System Employees			Frank D. Pinconey	1615	679	14,747.69	Lot 42 Sec. 2 Pelham Estate 83-3078 & Traction St.
1848 July 18, 1983	"	County			Payne Industries, Inc.	✓	✓	✓	Furniture; 7.06 acs. Easley Br. Rd. In Grant
2046 July 19, 1983	"	City of			Carrie O. Lynch	1616	679		Real Property Agreement
2137 July 20, 1983	"	County Redevelopment Authority			Carolyn P. Lowan	1616	831	9,215.00	Lot 1 Y.M.C.A. St. City View
2137 July 20, 1983	"	"	"	"	Johnny Michael Land	1616	833	10,910.00	Swille Lot 135 Woodside Mills
2137 July 20, 1983	"	"	"	"	Ora H. Griffin	1616	835	3,487.68	Duncan Mills Lot 36 Blake St. Sec. 2
2137 July 20, 1983	"	"	"	"	Frances L. Manly	1616	837	8,083.00	Mills Brandy Plant Lot 96 Hatch St. Sec. I Abney
2412 July 22, 1983	"	"	"	"	By City on part Joe E. Allen Virginia Riker	1617	73	3,500.00	mill Lot 89 Second St. Sec. A. Woodside Grant
2646 July 25, 1983	"	City of			Ralph H. Breeze	1617	476		Real Property Agreement for Merrifield Park
2709 July 25, 1983	"	Gas Turbine Employees FCU			Douglas W. Smith	1617	656	5,000.00	Lot 146, Glenwaye Dr. for Grant
2797 July 26, 1983	"	City of			Queen Davis	1617	688		Real Property Agreement

INDIRECT or MORTGAGEE Index to Real Estate Mortgages — Greenville County, S. C.

()
 Open at Proper Tab according to First Letter or Letters of Name and refer to Buff Sub-Index sheet for page reference.

FILE NUMBER DATE OF RECORD	MORTGAGEES FAMILY NAMES	GIVEN NAMES ABCDEFGHIJ	GIVEN NAMES JKLMNO	GIVEN NAMES PQRSTUVWXYZ	MORTGAGORS	BOOK	PAGE	Amount	BRIEF DESCRIPTION, LOCATION, ETC. (Not Warranted)
2937 July 27, 1983	Greenville	County Redevelopment Authority			Julie Boddamith	1618	51	3,500 ^{.00}	Lot 6 Cooper St. - West
2937 July 27, 1983	"	"	"	"	Fred A. Hiss, et al	1618	53	11,000 ^{.00}	Mills Village Sec 6 Lot 73 Bagwell St. - Dunbar
3306 July 29, 1983	"	"	"	"	William E. Thompson, et al	1618	377	5,300 ^{.00}	Dunbar Mills Sec 4 Lot 31 (or 24) Smythe Ave.
3315 July 29, 1983	"	City of			Board of Trustees of Greenville Hospital System	1618	607	122,001 ^{.00}	Lots 4 Pt. Lots
3315 July 29, 1983	"	City of			Board of Trustees of Greenville Hospital System	1618	613	204,999 ^{.90}	6 Parcels
4060 Aug 3, 1983	"	City of			Laura B. Simpson	1619	359		Real Prop. Agree for Grant
4236 Aug 5, 1983	"	Hospital System Employees			Jerry S. Brown	1619	968	9,000 ^{.00}	Piedmont mfg. Co. Sec. 3 Lot 62 (#2) River St. (Am)
4428 Aug 8, 1983	"	County Redevelopment Authority			Clarence L. William et al	1620	43	11,000 ^{.00}	Sec. II Lot 81 Blake St. - Dunbar Mills
4428 Aug 8, 1983	"	County Redevelopment Authority			Audrey A. Dunham	1620	45	11,000 ^{.00}	mfg. Co. Lot 14 Wilson Ave. on E. Call
4422 Aug 8, 1983	"	City of			John Davis	1619	991	3,243 ^{.20}	1/4 acre Ashbury Ave.
4487 Aug 8, 1983	"	City of			John Davis	1620	73		Grant Real Prop. Agreement for
4488 Aug 8, 1983	"	City of			Ernest Sloan, et al	1620	76		Grant Real Prop. Agreement for
4797 Aug 10, 1983	"	City of			Margaret L. Jones	1620	391		Real Prop. Agree. for Grant
5728 Aug 12, 1983	"	Local Development Corp.			Richard S. Copeland	1620	803	30,000 ^{.00}	Similar Pt. 0.91 ac. (Pt. Grants)
5899 Aug 12, 1983	"	City of			Ella M. Wansley	1620	955		for Grant Real Property agreement
5784 Aug 18, 1983	"	City of			Robert Harris	1621	719		Real Prop. Agreement for Grant
4071 Aug 3, 1983	"	County			Layne Industries Inc.	1619	383	1,000,000 ^{.00}	fraction st. also pt. prop. Parcel on Early Bridge Rd. +

INDIRECT or MORTGAGEE Index to Real Estate Mortgages — Greenville County, S. C.

(FF)

Open at Proper Tab according to First Letter or Letters of Name and refer to Buff Sub-Index sheet for page reference.

FILE NUMBER DATE OF RECORD	MORTGAGEES FAMILY NAMES	GIVEN NAMES ABCDEFGHIJ	GIVEN NAMES JKLMNO	GIVEN NAMES PQRSTUVWXYZ	MORTGAGORS	BOOK	PAGE	Amount	BRIEF DESCRIPTION, LOCATION, ETC. (Not Warranted)
5916 Aug. 19, 1983	Greenville	County Redevelopment Authority			Harry R. Wheeler	1621	907	11,000 ^{.00}	Mill Village, S. W. side Lot 76 First St. Woodside
5916 Aug. 19, 1983	"	"	"	"	Estelle H. Hancock	1621	909	11,000 ^{.00}	4 Duncan Mills Lot 117 Smythe Ave. Sec.
6615 Aug. 25, 1983	"	City of			John Davis et al	1622	775	15,000 ^{.00}	Lot 3 Rudd St.
7261 Aug. 31, 1983	"	County Redevelopment Authority			as Guardian Deborah Alexander	1623	564	9,000 ^{.00}	"Duncan Mills" Lot 56 Allen St. Sec. 2
7264 Aug. 31, 1983	"	"	"	"	et al Charles M. Merritt	1623	566	9,265 ^{.60}	"Duncan Mills" Lot 87 Wallace St. Sec. 5
7527 Sept. 1, 1983	"	Maryland Ltd. Pkts. Associates, a			Jack E. Shaw, a Jr.	✓	✓	✓	83-3858 Center Furniture - Wade Hampton Mall Shopping & Karen Dr.
7558 Sept. 1, 1983	"	a Maryland Ltd. Pkts. Associates			Jack E. Shaw	1623	881	200,000 ^{.00}	Dist. Co. Wade Hampton Blvd.
7525 Sept. 1, 1983	"	County Redevelopment Authority			James L. Jackson	1623	937	10,875 ^{.00}	Lot, Co. Malay & Middleton St.
9695 Sept. 2, 1983	"	Gas Turbine Employee Fed. Credit Union			John A. Beck	1624	100	10,000 ^{.00}	Lot 11 Bryan Ave. 83-3972
8193 Sept. 9, 1983	"	County			National Tool & Mfg. Co.	✓	✓	✓	Furniture - Lot 2 - Pelham Rd. for Grant Real Property Agreement
8279 Sept. 9, 1983	"	City of			Daniel Peppers	1624	901		83-3999
8467 Sept. 12, 1983	"	Heating & Cooling			William F. Carroll	✓	✓	✓	Furniture - 901 S. Welcome Ave. 83-4005
8485 Sept. 12, 1983	"	County			Curtron Mfg. Co. dnc.	✓	✓	✓	Furniture - 5.64 acres 83-4006
8485 Sept. 12, 1983	"	County			Curtron Curtains, dnc.	✓	✓	✓	Furniture - 5.64 acres
8679 Sept. 14, 1983	"	County Redevelopment Authority			W. Marshall Lindsay	1625	479	9,505 ^{.00}	Lot 2 New Chick Spg 24. Chick Spg 24.
8679 Sept. 14, 1983	"	"	"	"	W. Marshall Lindsay	1625	481	8,926 ^{.00}	Lot 1 Cannon Park Rd & Green Comm. Lanta Ph. ± also pers. prop.
8589 Sept. 13, 1983	"	County			National Tool & Manufacturing Co. Mfg. + Finishing Dept.	1625	290	1,000,000 ^{.00}	Lot 2 Co. Pelham Rd. & Smith Rd.

INDIRECT or MORTGAGEE Index to Real Estate Mortgages — Greenville County, S. C.

Open at Proper Tab according to First Letter or Letters of Name and refer to Buff Sub-Index sheet for page reference.

FILE NUMBER	DATE OF RECORD	MORTGAGEES FAMILY NAMES	GIVEN NAMES ABCDEFGHIJ	GIVEN NAMES JKLMNOPQ	GIVEN NAMES RSTUVWXYZ	MORTGAGORS	BOOK	PAGE	Amount	BRIEF DESCRIPTION, LOCATION, ETC. (Not Warranted)
8679	Sept. 14, 1983	Greenville	County Redevelopment Authority			W. Marshall Lindsay	1625	483	7,645. ⁰⁰	Lot 3 Cannon Park Dr.
8679	Sept. 14, 1983	"	"			W. Marshall Lindsay	1625	485	6,934. ⁰⁰	St. Cannon Pk. Dr. Chik Sp. 27 Pt. lot 2.5 S. main St. & S.W.
8679	Sept. 14, 1983	"	"			W. Marshall Lindsay, et al	1625	487	11,990. ⁰⁰	Dr. Chik Sp. 27. Lot 7 Iron St. Cannon Pk.
8679	Sept. 14, 1983	"	"			John E. Michler	1625	489	15,791. ³⁷	Lot 7 Sunny Slope City View
8679	Sept. 14, 1983	"	"			John E. Michler	1625	491	12,920. ²¹	Lot 28 Sunny Slope
8679	Sept. 14, 1983	"	"			Albert L. Ferguson	1625	493	10,792. ⁰⁰	Int. lot Warley Rd.
8877	Sept. 15, 1983	"	County of			Curtron Curtains, Inc.	1625	756	500,000. ⁰⁰	Property 5.64 Acres Also Personal
8882	Sept. 15, 1983	"	County			Curtron Curtains, Inc.	1625	854		Assignment & Assumption of Mtg. & Financing Agreement
		"	"			"	1625	854		See mtg. rec. R.E.M. Book 1625 pg. 756
		"	"			"	1625	854		
9305	Sept. 19, 1983	"	"			Systems, Inc.				83-4113 Fin. Statement
9319	Sept. 19, 1983	"	"			Spon-America Medical Systems, Inc.				Features - See Schedule I of
9656	Sept. 22, 1983	"	City of			Spon-America Medical	1626	516	1,000,000	Also Personal Property 11.016 Acres Commerce Hrs.
10370	Sept. 28, 1983	"	Gas Lumber Employees UCU			Annie Peter	1627	06		Real Property Agreement for Grant North Est.
10712	Sept. 30, 1983	"	City of			Dallas Jean Schaaf, et al	1627	919	4,000. ⁰⁰	Lot 13 Del Norte Rd. "del
		"	"			Anderson Aiken et al	1628	398		Real Property Agree. for Grant

DIRECT or MORTGAGOR Index to Real Estate Mortgages — Greenville County, S. C.

Open at Proper Tab according to First Letter or Letters of Name and refer to Buff Sub-Index sheet for page reference.

(68)

FILE NUMBER DATE OF RECORD	MORTGAGORS FAMILY NAMES	GIVEN NAMES ABCDEFGH	GIVEN NAMES IJKLMNO	GIVEN NAMES PQRSTUVWXYZ	MORTGAGEES	BOOK	PAGE	Amount	BRIEF DESCRIPTION, LOCATION, ETC. (Not Warranted)
10741 Sept 30, 1983	Greenville	County Redevelopment Authority			Willie Frank Butler	1628	511	5730 ^{.00}	Lot 40 Woodside Mills Sec. A.
10742 Sept 30, 1983	"	"	"	"	Henry Hudgens, et al	1628	612	6327 ^{.00}	Plant Lot 20 Abney Mills Plant
10741 Sept 30, 1983	"	"	"	"	Willie Frank Butler	1628	513	4800 ^{.00}	Lot 40 Woodside Mills Sec. A
10742 Sept 30, 1983	"	"	"	"	Robert D. Guene, et al	1628	616	541 ^{.00}	Lot 102 Sunnyside Mills Sec. 2
10742 Sept 30, 1983	"	"	"	"	Orla Lee Corn	1628	614	5283 ^{.00}	Lot 36 Sunnyside Mills Sec. 2
11809 Oct 10, 1983	"	"	"	"	Ben F. Eades, et al	1630	203	3500 ^{.00}	Sec. 6 Lot 97 Sec. 6 Sunnyside Mills
11992 Oct 12, 1983	"	"	"	"	Herbert L. Green, et al	1630	461	6411 ^{.00}	Lot 32 Sunnyside Mills Sec. 2
12117 Oct 12, 1983	"	Hospital System, Board of Trustees			Ida R. Knight, et al	1630	530	7255 ^{.85}	Lot 9 Service Ct. & Bohan St.
12334 Oct 14, 1983	"	County Redevelopment Authority			Maggie Lee M. Vermillion	1630	837	3075 ^{.00}	Lot 1 Sec. A Woodside Mills
12334 Oct 14, 1983	"	County Redevelopment Authority			Josephine Davis	1630	841	11000 ^{.00}	1/2 Acre Worley Rd.
13061 Oct 21, 1983	"	"	"	"	Arthur Dale Black, et al	1631	957	10955 ^{.00}	Lot 76 Sec. A Woodside Mills Abney Mills, Brandon Plant
13061 Oct 21, 1983	"	"	"	"	Allen H. Wald, et al	1631	959	10675 ^{.00}	Lot 402 Wilson St. Sec. 2
13397 Oct 25, 1983	"	"	"	"	Byatt, in fact Dorothy W. Limer Ada W. Wilson	1632	222	3489 ^{.00}	Lot 8 Sec. A Woodside Mills
13397 Oct 25, 1983	"	"	"	"	Lottie M. Crook	1632	224	3206 ^{.00}	Lot 30, Sec. C Woodside Mills
13563 Oct 26, 1983	"	City of	8-28-97 H 61680		James A. Riggins, et al	1632	383		Plant Real Property Agreement for
13564 Oct 26, 1983	"	City of			Mattie Grover	1632	386		Plant Real Property Agreement for

DIRECT or MORTGAGOR Index to Real Estate Mortgages — Greenville County, S. C.

() Open at Proper Tab according to First Letter or Letters of Name and refer to Buff Sub-Index sheet for page reference. ()

FILE NUMBER DATE OF RECORD	MORTGAGORS FAMILY NAMES	GIVEN NAMES ABCDEFGHIJ	GIVEN NAMES JKLMNO	GIVEN NAMES PQRSTUVWXYZ	MORTGAGEES	BOOK	PAGE	Amount	BRIEF DESCRIPTION, LOCATION, ETC. (Not Warranted)
13774 Oct. 27, 1983	Greenville				Ball Corporation				83-4804 Fixtures - I-85 + Batesville Rd.
13913 Oct. 28, 1983	"				Ball Corporation	1632	840	6,000.00	29.86 Acres, Co. Batesville Rd.
14641 Nov. 3, 1983	"				Alvin Foster, et al	1634	71	10,678	Payson Plant Lot 12 Cain St. Abney Mills
14798 Nov. 4, 1983	"				Randall T. Long, et al	1634	240	333,800	Lot Hwy. 291 Chick. Spgs. F. abopt. of 5 Lots Piney Mtn. Park. also Property in Anderson County
15273 Nov. 9, 1983	"				Cora Inez Miller	1634	707	10,781	Mills Lot 9 Sec. C Woodside
15273 Nov. 9, 1983	"				James E. Waller, et al	1634	709	11,000	Mills Lot 23 Sec. C. Woodside
15388 Nov. 10, 1983	"				E. Arnold Burdette, et al	1634	851	12,262	Lot 86 Sumner Mills
15388 Nov. 10, 1983	"				Jacob E. Allen, et al	1634	853	12,700	Lot 43 Woodside Mills Sec C
15388 Nov. 10, 1983	"				Elizabeth W. King	1634	855	6,440	Lot 83 Woodside Mills Sec A
15388 Nov. 10, 1983	"				Lila L. Buckner	1634	857	803	Lot 66 Sumner Mills Sec 2
15585 Nov. 11, 1983	"				Robert Green, et al	1635	43		for mtg. on Lem Ch. 1482 pg. 688 Release from Judgment Roll 83-4707
16161 Nov. 17, 1983	"				Lemna J. Smith, et al	1635	853	9,377	Mills Lot 108 Sec. A Woodside
16177 Nov. 17, 1983	"				Albert L. Landreth, Jr.	1635	874		Notice of Lien (78-4-7)
16177 Nov. 17, 1983	"				Minnie White, Estate of	1635	876		Notice of Lien (82-1-7)
16466 Nov. 21, 1983	"				Walter Perry	1636	314	8,826	Lot 38 Woodside Mills Sec

INDIRECT or MORTGAGEE Index to Real Estate Mortgages — Greenville County, S. C.

Open at Proper Tab according to First Letter or Letters of Name and refer to Buff Sub-Index sheet for page reference.

(111)

FILE NUMBER DATE OF RECORD	MORTGAGEES FAMILY NAMES	GIVEN NAMES ABCDEFGHIJ	GIVEN NAMES JKLMNO	GIVEN NAMES PQRSTUVWXYZ	MORTGAGORS	BOOK	PAGE	Amount	BRIEF DESCRIPTION, LOCATION, ETC. (Not Warranted)
16466 Nov. 21, 1983	Greenville	County		Redevelopment Authority	SA Lucy Carithus Lucy Butler	1636	316	.00 2,514	Plant Lot 9 Abney mill Plant
16466 Nov. 21, 1983	"	"	"	"	Jean W. Barton, et al	1636	318	.00 10,969	Lot 82 Woodside mill
16562 Nov. 22, 1983	"	City of			Max W. Baling	1636	431		for Grant Real Property Agreement
16699 Nov. 22, 1983	"			Co. Inc. Petroleum	5/4 Virgil L. Baldwin Virgil L. Baldwin, Jr.	1636	668	.00 40,000	Ind. Co. Lot Alexander St. Pos
17308 Nov. 30, 1983	"	County		Redevelopment Authority	Alma C. Grover	1637	598	.00 3,169	Mills Lot 48 Sec. C Woodside
17308 Nov. 30, 1983	"	"	"	"	Geneva F. Madden	1637	600	.00 9,452	Lot 16 Grover Mill Village
17571 Dec. 1, 1983	"	"	"	"	Jack S. Williams, et al	1638	117	.00 10,484	Lot 13 Woodside Mills
17571 Dec. 1, 1983	"	"	"	"	Patricia - wife of Florin C. Green Leila B. Greening, et al	1638	119	.00 3,230	Lot 84 Sec C Woodside Mills
17571 Dec. 1, 1983	"	"	"	"	Minnie Grover	1638	121	.00 7,740	Lot 31 Woodside mill Sec C
18093 Dec. 6, 1983	"	County			National Tool of S.C., Inc.	✓	✓	✓	83-5517 Fixtures - Lot 2, Pelham Rd.
18168 Dec. 7, 1983	"	"	"		Carlman Associates, et al	✓	✓	✓	83-5525 Fixtures - See Schedule "B"
18267 Dec. 7, 1983	"	County		Redevelopment Authority	R. Lawson Scoggins, et al	1638	928	.00 11,000	Lot 51 Woodside mill Sec C
18234 Dec. 7, 1983	"	County			Nat'l Tool & Mfg Co. Enterprises	1638	825		Agree. for mtg. du. Rem. B/L 1635 p. 290 Trust Amending mtg. & Financing
18461 Dec. 8, 1983	Greenville's			Clinic Inc. Women's	Buffkin Campbell	1639	65	.00 60,000	Highway 29 1.07 Acres Grove Rd. & US
18425 Dec. 9, 1983	Greenville	City of			Lula Mae White	1639	145		Real Prop. Agreement for Grant
18913 Dec. 14, 1983	"	"	"	"	Memo Sayles, et al	1639	836		Real Prop. Agreement for Grant

INDIRECT or MORTGAGEE Index to Real Estate Mortgages — Greenville County, S. C.

() Open at Proper Tab according to First Letter or Letters of Name and refer to Buff Sub-Index sheet for page reference.

FILE NUMBER DATE OF RECORD	MORTGAGEES FAMILY NAMES	GIVEN NAMES ABCDEFGHIJ	GIVEN NAMES JKLMNOPQ	GIVEN NAMES RSTUVWXYZ	MORTGAGORS	BOOK	PAGE	Amount	BRIEF DESCRIPTION, LOCATION, ETC. (Not Warranted)
19172 Dec. 15, 1983	Greenville	County Redevelopment Authority			William A. McCall	1640	245	8,308. ⁰⁰	Sec. C Lot 24 Woodside Mills
19172 Dec. 15, 1983	"	" " "			Willie J. Lanier, et al	1640	247	5,212. ⁰⁰	Plant Lot 22 Abney Mills Pomatt
19172 Dec. 15, 1983	"	" " "			Jayne B. DeYoung, et al	1640	249	12,855. ⁰⁰	Cannon Park Sec 1 Lot 3 James Street
19172 Dec. 15, 1983	"	" " "			Maudena E. Bellin	1640	251	17,765. ⁰⁰	Sec C Lot 26 Woodside Mills
19172 Dec. 15, 1983	"	" " "			Willie Neal, et al	1640	253	7,903. ⁰⁰	Sec. C Lot 5 Waulauk Mills
19252 Dec. 16, 1983	"	City of,			Donnie Duen Black, et al	1640	284	15,000. ⁰⁰	Lot 4 Ware St.
19375 Dec. 19, 1983	"	City of,			Anna Simpson	1640	449		Real Prop. Agreement for Grant
19412 Dec. 19, 1983	"	County Redevelopment Authority			Adelle S. Aiken	1640	535	2,670. ⁰⁰	Mills Lot 104 Victor-Monaghan
19414 Dec. 19, 1983	"	" " "			Glenn Decker, et al	1640	540		Plant Lot 390 Abney Mills Bunker
19700 Dec. 21, 1983	"	" " "			James L. Merritt, et al	1640	882	14,680. ⁰⁰	Lot 81 Dunbar Mills Sec 6
19700 Dec. 21, 1983	"	" " "			Louvenia N. Anderson	1640	880	18,661. ⁰⁰	Sec 6 Lot 113 Victor-Monaghan Mills
19420 Dec. 22, 1983	"	" " "			Ivan J. James, et al	1641	32	10,152. ⁰⁰	Monaghan Mills Lot 49 Sec. 2 Victor -
19820 Dec. 22, 1983	"	" " "			Helen B. Griffith	1641	34	3,499. ⁰⁰	Mills Lot 133 Sec. C. Woodside
20475 Dec. 30, 1943	"	Board of Trustees			George J. Campbell	1642	1	41,822. ⁸³	City View Annex Lots 12+13 Nichols St.
26475 Dec. 30, 1983	"	Board of Trustees			George J. Campbell, et al	1642	4	41,822. ⁸³	Days Souci, East Pt. Lots 586 Darlington Ave

11/27/83

INDIRECT or MORTGAGEE Index to Real Estate Mortgages — Greenville County, S. C.

(11)

Open at Proper Tab according to First Letter or Letters of Name and refer to Buff Sub-Index sheet for page reference.


FILE NUMBER DATE OF RECORD	MORTGAGEES FAMILY NAMES	GIVEN NAMES ABCDEFGHIJ	GIVEN NAMES KLMNO	GIVEN NAMES PQRSTUVWXYZ	MORTGAGORS	BOOK	PAGE	Amount	BRIEF DESCRIPTION, LOCATION, ETC. (Not Warranted)
20457 Dec. 30, 1983	Greenville	County Redevelopment Authority			Ethel R. Williams	1642	226	.00 7,160	Mills Lot 12 Sec. C Woodside
20457 Dec. 30, 1983	"	"	"	"	C. D. Hughes, et al	1642	228	.00 10,182	Mills, Sec. 2 Lot 46 Victor Monaghan
20937 Jan 4, 1984	"	"	"	"	Janie B. Black	1642	667	.00 4,295	Mills Lot 56 Sec. C Woodside
21638 Jan 5, 1984	"	City of			John W. Grady III	1642	784	.00 1	Lot 20 Hampton Ave. Monaghan Mills
22577 Jan 20, 1984	"	County Redevelopment Authority			Jona S. Gentry et al	1644	625	.00 5,500	Lot 101 Sec. 2 Victor
22577 Jan 20, 1984	"	"	"	"	Wilson C. Galloway, Jr. By affiant Bobby Lee Duval	1644	627	.00 13,000	Mills Lot 80 Sec. 2 Victor Monaghan
22577 Jan 20, 1984	"	"	"	"	Grace H. Duval et al	1644	629	.00 7,661	Lot 69 Sec. C Woodside Mills
23067 Jan 25, 1984	"	City of			John Henry Haines	1645	405		Subordination Agreement In Real Prop. Agre. see Deed Bk 1189 Pg 603 - Mtg Bk 1645 Pg 354
"	"	"	"	"	" " "	1645	405		
23088 Jan 26, 1984	"	County Redevelopment Authority			Wilbourne D. O. Steen	1645	478	.84 7,525	Lot 126 Duncan Mill Sec. 4
23088 Jan 26, 1984	"	County			Mary H. Larrant et al	1645	480	.00 3,070	Lot 109 Woodside Mill Sec C
23088 Jan 26, 1984	"	County			Mary B. Camp et al	1645	482	.00 10,181	Lot 19 Woodside Mill Sec C
23728 Feb 1, 1984	"	City of			Leahon J. Wallace	1646	246		Real Prop - Agre. for Grant
23689 Feb 1, 1984	"	County Redevelopment Authority			Randall S. Burnett et al	1646	304	.89 26,516	Lot 170 Bryant St. Abney Mill
23689 Feb 1, 1984	"	"	"	"	George W. Anders et al	1646	308	.00 3,214	Lot 101 Beech Mill Village
22561 Jan 29, 1984	"	"	"	"	Jane S. Gentry	1204	816		Conditional Grant Agreement

INDIRECT or MORTGAGEE Index to Real Estate Mortgages — Greenville County, S. C.

Open at Proper Tab according to First Letter or Letters of Name and refer to Buff Sub-Index sheet for page reference.

FILE NUMBER DATE OF RECORD	MORTGAGEES FAMILY NAMES	GIVEN NAMES ABCDEFGHIJ	GIVEN NAMES KLMNO	GIVEN NAMES PQRSTUVWXYZ	MORTGAGORS	BOOK	PAGE	Amount	BRIEF DESCRIPTION, LOCATION, ETC. (Not Warranted)
23689 Feb 1, 1984	Greenville				Tullie B. Adom	1646	310	7,110 ^{.00}	Sec II Lot 79 Victor Monaghan mill
23689 Feb 1, 1984	"				Stg Susan C. Whitford Susan C. Brazel	1646	312	4,335 ^{.00}	Lot 54 Susan mill sec 2
23689 Feb 1, 1984	"				Ellen W. Kelley	1646	314	6,969 ^{.00}	Lot 12 Susan mill
23689 Feb 1, 1984	"				John E. Keller, et al	1646	316	11,150 ^{.00}	Lot 91 Victor Monaghan mill
23858 Feb 2, 1984	"				Lora Hampton	1646	469	11,980 ^{.00}	Plant Lot 21 Abney mill Point
24286 Feb 7, 1984	"				Helen M. Fiddle	1646	945	8,993 ^{.00}	Lot 88 Sec. C Woodside mills
24419 Feb 8, 1984	"				Andrew K. Robinson	1647	165		Real Prop. Agree for Grant
24420 Feb 8, 1984	"				Peggy H. Oglesby	1647	168		Real Prop. Agree for Grant
24523 Feb 9, 1984	"				James E. McClain et al	1647	334	5,365 ^{.00}	Lot 99 Green Mill Village
24523 Feb 9, 1984	"				Robert E. Palmer, et al	1647	336	6,918 ^{.00}	Mills Lot 3 Sec. A Woodside
24523 Feb 9, 1984	"				Annie Mae Moon	1647	338	5,295 ^{.00}	Lot 97 Green Mill Village
24961 Feb 14, 1984	"				W. Bruce Barton et al	1647	858	15,650 ^{.00}	Lot 94 Woodside mill sec C
24961 Feb 14, 1984	"				Edna Nix	1647	860	10,530 ^{.40}	Lot 18 gmca st. City View
25010 Feb 14, 1984	"				Roy L. Thompson et al	1647	966		Real Prop. Agreement for Grant
25036 Feb 14, 1984	"				Frank R. Coyle, et al	1648	24	3,830 ^{.00}	Lot 26 Woodside mill 5 mill
25552 Feb 20, 1984	"				William C. Stuart	1648	690		84-292 J. M. S. Hem # 11602 pg 68 Release of view from judgment Roll #

INDIRECT or MORTGAGEE Index to Real Estate Mortgages — Greenville County, S. C.


 Open at Proper Tab according to First Letter or Letters of Name and refer to Buff Sub-Index sheet for page reference.

(JJ)

FILE NUMBER DATE OF RECORD	MORTGAGEES FAMILY NAMES	GIVEN NAMES ABCDEFGHIJ	GIVEN NAMES JKLMNO	GIVEN NAMES PQRSTUVWXYZ	MORTGAGORS	BOOK	PAGE	Amount	BRIEF DESCRIPTION, LOCATION, ETC. (Not Warranted)
25976 Feb 24, 1984	Greenville				Annex M. Waters	1649	181	.00 6,588	Village Lot 162 Green Mill
25976 Feb 24, 1984	"				James C. Allison et al	1649	183	.00 10,500	Mill Sec. 2 Lot 102 Victor Monaghan
26039 Feb. 24 1984	"				Lyrone DeLong Dash	1649	195	.00 25,000	also Lot 35 Extn. Brookfront Lot 6 Home St. & University High South
26522 Feb 29 1984	"				Ronald L. Eakin	1649	876	.00 11,835	Lot 115 Victor - Monaghan Mill
26522 Feb 29 1984	"				Robert Earl Harney et al	1650	38	.00 12,015	Lot 25 Woodside Mills Sec D
26522 Feb 29 1984	"				Irene Sisk	1650	40	.00 3,360	Lot 63 Woodside Mill Sec C
26744 Mar 1, 1984	"				Anna Williams et al	1650	190	.00 15,000	2 Parcels Murkin Tr. Mill
26951 Mar 2, 1984	"				James F. Vohara et al	1650	439	.00 520	Lot 84 Sec 2 Victor - Monaghan Mill
26951 Mar 2, 1984	"				Paul J. B. Hazel et al	1650	441	.00 11,285	Lot 77 Sec 2 Victor - Monaghan
26951 Mar 2, 1984	"				marion Hicks et al	1650	443	.00 12,140	Lot 134 Green Mill Village
26951 Mar 2, 1984	"				Arena M. Kemmer	1650	445	.00 15,260	Lot 20 Woodside Mill S Mill
26951 Mar 2, 1984	"				William D. Smith et al	1650	447	.00 10,270	Lot 16 Woodside Mill S Mill Agreement
27397 Mar 7, 1984	"				RKK Development Co. Inc.	1651	23	.00 1,300,000	Hard Amortatory Financing For City of Kem Bn 1566 pp 943 Release Lien from Judgment Call # 87553
27554 Mar 8, 1984	"				Joseph S. Kiban	1651	288	.00	
27961 Mar 13, 1984	"				Charles Sullivan	1651	432	.00 16,000	Lot 2 Oxford Estates Sville
28061 Mar 13, 1984	"				Richard J. Penderis	1651	843	.00 11,000	Lot 119 Woodside Mills

INDIRECT or MORTGAGEE Index to Real Estate Mortgages — Greenville County, S. C.

() Open at Proper Tab according to First Letter or Letters of Name and refer to Buff Sub-Index sheet for page reference.

FILE NUMBER DATE OF RECORD	MORTGAGEES FAMILY NAMES	GIVEN NAMES ABCDEFGHIJ	GIVEN NAMES KLMNO	GIVEN NAMES PQRSTUVWXYZ	MORTGAGORS	BOOK	PAGE	Amount	BRIEF DESCRIPTION, LOCATION, ETC. (Not Warranted)
28061 Mar. 13, 1984	Greenville	County Redevelopment Authority			James E. Bell, et al	1651	845	9,490 ^{.31}	Loop, "Washington Hgts" Lot 36 Ept. of 35 Washington for Grant
28794 Mar. 20, 1984	"	City of			Louise Mayer	1652	812		Real Property Agreement 84-1399
28971 Mar. 21, 1984	"	County, SC			Industrial Realty Co, Inc.	✓	✓	✓	Furniture - Pinsky Circle
28972 Mar. 21, 1984	"	County Redevelopment Authority			Ida Margaret Hunter	1653	30	3,298 ^{.00}	Lot 29 Woodside mill plant
28972 Mar. 21, 1984	"	" "			John Whitner, et al	1653	32	5,456 ^{.00}	Lot 70 Abney mill Permit
29476 Mar. 26, 1984	"	Gen. Services Employees F. C. U.			Carlton B. Fuller	1653	808	10,000 ^{.00}	Lot 29 "Flaming Hgts."
29580 Mar. 26, 1984	"	County Redevelopment Authority			Clarence J. Davenport, et al	1653	817	21,338 ^{.13}	Lot 1 Scott St & Mark St.
30136 Mar. 29, 1984	"	County Redevelopment Authority			Earline D. Jones	1654	477	8,037 ^{.00}	Lot 45 Ray Street
30136 Mar. 29, 1984	"	County Redevelopment Authority			Neighborhood Development, a Pts.	1654	479	10,385 ^{.29}	Lot 63 Dunean mill see 6
30132 Mar. 29, 1984	"	" "			Mary Rose Simpson	1654	483	5,500 ^{.00}	Lot 12 Woodside mill Sec 2
30439 Apr. 2, 1984	"	City of			Miriam A. Johnson	1654	939		Real Prop. Agree. for Grant
31331 Apr. 9, 1984	"	City of			Bobbie Jean Golden	1654	157		Real Prop. Agree. for Grant
31324 Apr. 9, 1984	"	City of			Bobbie Jean Golden	1656	160	5,122 ^{.80}	Lot South Leach St.
31323 Apr. 9, 1984	"	County Redevelopment Authority			Johnny J. Hazel, et al	1656	193	5,998 ^{.00}	McRaghan Mills Lot 83 Sec. 2 Victor -
31396 Apr. 9, 1984	"	City of			Charles McKimney	1656	245	15,000 ^{.00}	Lot Grace St.
31483 Apr. 10, 1984	"	Aluminium Products			William Ray Fox, et al	✓	✓	✓	84-1739 Furniture - 511 Crane Ave.


INDIRECT or MORTGAGEE Index to Real Estate Mortgages — Greenville County, S. C.

Open at Proper Tab according to First Letter or Letters of Name and refer to Buff Sub-Index sheet for page reference.

(KK)

FILE NUMBER DATE OF RECORD	MORTGAGEES FAMILY NAMES	GIVEN NAMES ABCDEFGHIJ	GIVEN NAMES JKLMNO	GIVEN NAMES PQRSTUVWXYZ	MORTGAGORS	BOOK	PAGE	Amount	BRIEF DESCRIPTION, LOCATION, ETC. (Not Warranted)
31517 Apr. 10, 1984	Greenville	City of			Cullie Fisher Swann	1656	380		Reel Prog. Agreement for Grant
31470 Apr. 10, 1984	"	Gen Turbine Employees F.C.U.			Edward B. Selman, et al	1656	460	6,000	Lot 1 on Call Rd. Shulah etc
31815 Apr. 12, 1984	"	County Redevelopment Authority			Kathie M. Nancy	1657	25	4,327	Mills Lot 55 Sec C, Woodside
32009 Apr. 13, 1984	"	City of			Debra E. Henderson	1657	86	11,900	Lot Kent Ave.
32008 Apr. 13, 1984	"	Gen Turbine Emp. F.C.U.			Michael Roger Durham	1657	108	7,000	St. Rockville sec II Lot 153 Kenmore Dr. Grant
32073 Apr. 13, 1984	"	County Development Authority			Margie A. Pol	1657	243	5,485	Lot 82 Woodside mill. sec A
32073 Apr. 13, 1984	"	County Redevelopment Authority			Ruby H. Steton	1657	245	4,202	Lot 66 Vinton - Monaghan Mill
32437 Apr. 13, 1984	"	County Redevelopment Authority			Carroll J. Ingle, et al	1657	247	8,450	sec II Lot 74 Vinton - Monaghan mill see also 1639 & 145, Bk 1657 pg 731
32619 Apr. 17, 1984	"	City of			Lula Mae White	1657	735		subordination agreement. In mtg 84-2012 Statement
32591 Apr. 19, 1984	"	County, S.C.			Span-America Medical Systems Inc.	✓	✓	✓	Fixtures - See Schedule I of Fin.
32631 Apr. 19, 1984	"	County Redevelopment Authority			Barbara Ann Smith	1658	60	10,200	Lot 28 Woodside mill sec D
32591 Apr. 19, 1984	"	County			Span-America Medical Systems, Inc. Mtg. & Security Agmt	1658	83	1,000,000	Book 1626 pg 516 Amendment to mtg. in Rem
32591 Apr. 19, 1984	"	County Redevelopment Authority			Barbara Ann Smith, et al	1658	300	2,111	Lot 28 Woodside mill sec D
32591 Apr. 19, 1984	"	"			Fred Elcaney Bligwell	1658	302	5,525	Lot 26 Woodside mill sec D
32591 Apr. 19, 1984	"	"			Harold Eugene Perry, et al	1658	304	14,135	Lot 21 Woodside mill - sec D
32591 Apr. 19, 1984	"	"			J. P. Hill, et al	1658	306	14,016	Lot 4 Woodside mill sec D

INDIRECT or MORTGAGEE Index to Real Estate Mortgages — Greenville County, S. C.


 Open at Proper Tab according to First Letter or Letters of Name and refer to Buff Sub-Index sheet for page reference.

FILE NUMBER DATE OF RECORD	MORTGAGEES FAMILY NAMES	GIVEN NAMES ABCDEFGHIJ	GIVEN NAMES JKLMNO	GIVEN NAMES PQRSTUVWXYZ	MORTGAGORS	BOOK	PAGE	Amount	BRIEF DESCRIPTION, LOCATION, ETC. (Not Warranted)
32785 Apr 20 1984	Greenville				Thomas Leland Owen ^{et al}	1658	499	12,281 ^{.00}	Morgan Mill Lot 68 Sec. 2 Victor
33025 Apr 23 1984	"	"	"	"	Ollie J. Limbaugh	1658	704	12,434 ^{.00}	Lot 34 Woodside Mill, Sec D
33035 Apr 23 1984	"	"	"	"	Evelyn H. Myler	1658	706	11,000 ^{.00}	Lot 26 Woodside Mill for Grant
33169 Apr 24 1984	"	City of			Gertrude Lawson	1658	815		Real Property Agreement
33613 Apr 27 1984	"	County			Precision Technology Corp.	1659	449	6,500,000 ^{.00}	4 U.S. Hwy. 25 19.86 Area R/W Frontage RD
33619 Apr 27 1984	"	County Redevelopment Authority			William D. Boyley	1659	767	3916 ^{.00}	Sec D Lot 19 Woodside Mill
33619 Apr 27 1984	"	"	"	"	Robert N. Luther ^{et al}	1659	769	12,820 ^{.00}	Sec II Lot 25 Victor - Morgan Mill
33619 Apr 27 1984	"	"	"	"	Vilas Mason Perry	1659	771	9,111 ^{.00}	Lot 22 Woodside Mill Sec D
33840 Apr 30 1984	"	City of			Charles A. Butler ^{et al}	1659	789	14,993 ^{.00}	Lot
34167 May 1 1984	"	County Redevelopment Authority			Brett N. Cole ^{et al}	1660	319	7,869 ^{.00}	Lot 13 Woodside Mill Sec D
34167 May 1 1984	"	"	"	"	Myrtice J. Clark	1660	321	12,555 ^{.00}	Lot 136 Green Mill Village
34167 May 1 1984	"	"	"	"	Willie Hall ^{et al}	1660	356	11,002 ^{.00}	Lot 108 Woodside Mill Sec C
34167 May 1 1984	"	"	"	"	Ruth E. Johnson	1660	358	3,136 ^{.00}	Lot 95 Green Mill Village
34167 May 1 1984	"	"	"	"	Nannie Ella Leonard	1660	360	1,399 ^{.00}	Lots 60 & 61 Benn St.
34910 May 8 1984	"	City of			J. Diane Montgomery	1661	606		Subordination Agreement for RIPA for Grant see deed bk. 1164 pg. 436 & 775 bk. 1654 pg. 481
	"	"	"	"	"	1661	606		

INDIRECT or MORTGAGEE Index to Real Estate Mortgages — Greenville County, S. C.

(LL)

Open at Proper Tab according to First Letter or Letters of Name and refer to Buff Sub-Index sheet for page reference.

FILE NUMBER DATE OF RECORD	MORTGAGEES FAMILY NAMES	GIVEN NAMES ABCDEFGHIJ	GIVEN NAMES JKLMNO	GIVEN NAMES PQRSTUVWXYZ	MORTGAGORS	BOOK	PAGE	Amount	BRIEF DESCRIPTION, LOCATION, ETC. (Not Warranted)
35106 May 9, 1984	Greenville				County Redevelopment Authority	1661	664	4,853 ^{.00}	Lot 16 Sec. B, Woodside Mills In Grant Real Property Agreement
35309 May 10, 1984	"				City of	1661	853		
35308 May 10, 1984	"				City of	1661	856	1,531 ^{.00}	Lot Keat St. 84-2461
35457 May 11, 1984	"				County, S.C.				Fittuses - Parcels
35473 May 11, 1984	"				County	1662	141	1,000,000 ^{.00}	3 Tracts
35456 May 11, 1984	"				Gas Turbine Emp. F.C.U.	1662	247	6400 ^{.00}	Lot 11 Bryan Ave
35889 May 15, 1984	"				City of	1662	522	5,874 ^{.00}	pt. Lot 10 Carter St. (Nickeltown) land
35952 May 15, 1984	"				Gas Turbine Emp. F.C.U.	1662	755	11,620 ^{.70}	Tract C Cleveland Sp.
36037 May 16, 1984	"				County Redevelopment Authority	1662	907	4,089 ^{.25}	Over Miles Village
36037 May 16, 1984	"				"	1662	909	7,213 ^{.00}	Lot 36 Green
36037 May 16, 1984	"				"	1662	911	11,574 ^{.00}	Lot 18 Sec B, Woodside Mills
36037 May 16, 1984	"				"	1662	913	7,547 ^{.00}	Lot 94 Sec 6 Duncan Mills
36037 May 16, 1984	"				"	1662	915	11,567 ^{.00}	Lot 72 Sec 4 Keith - Monaghan Mills
36037 May 16, 1984	"				"	1662	917	11,706 ^{.00}	Plant Lot 499 Green Mills Branch Conditional Assignment Security Agreement
36288 May 17, 1984	"				County	1663	174		
36690 May 22, 1984	"				Local Dev. Corp.	1663	774	22,500 ^{.00}	pt. Tract 3 Sumlar Dr

INDIRECT or MORTGAGEE Index to Real Estate Mortgages — Greenville County, S. C.

Open at Proper Tab according to First Letter or Letters of Name and refer to Buff Sub-Index sheet for page reference.

FILE NUMBER	DATE OF RECORD	MORTGAGEES FAMILY NAMES	GIVEN NAMES ABCDEFGHIJ	GIVEN NAMES JKLMNO	GIVEN NAMES PQRSTUVWXYZ	MORTGAGORS	BOOK	PAGE	Amount	BRIEF DESCRIPTION, LOCATION, ETC. (Not Warranted)
36985	May 24, 1984	Greenville				Nelson S. Lake	1664	185		Grant
37025	May 24, 1984	"	City of			Viola Durham	1664	341	14,987	Real Property Agreement for Lot 5 Mulberry St
37049	May 24, 1984	"	County Redevelopment Authority			Christine B. Rollins	1664	364	12,189	Sec 5 Lot 68 Victor Monaghan Tract
37049	May 24, 1984	"	County Redevelopment Authority			Mary Ann McCall	1664	366	5,485	Lot 38 Woodside Mill
37049	May 24, 1984	"	"			Fred V. Wilson et al	1664	362	11,100	Lot 7 Woodside Mills Sec B
37049	May 24, 1984	"	"			Lewis E. Hall et al	1664	370	14,995	Lot 102 Dunbar Mills Sec 6
37264	May 25, 1984	"				James A. Beaman et al	1664	372	12,380	Lot 13 Woodside Mill
37509	May 29, 1984	"	County		Mall Partners	Helen E. Miletti et al	1664	649	10,000	Prop. Reg. Unit 214 Ingleside Hwy
37510	May 29, 1984	"	County			St. Francis Community Hospital	1664	947		In Mtg. du. Rem Ch. 1584 Pg. 196
		"	County			St. Francis Community Hospital	1664	957		Amendment to Mtg. & Security Agreement
37952	May 31, 1984	"	County Redevelopment Authority			"	1664	958		Transfer & Assignment to the C & S Nat'l Bank on Bank Acct + In Mtg. du. Rem Ch. 1584 Pg. 76
37952	May 31, 1984	"	"			Cecilia M. Kay	1665	634	4,574	Lot 121 Sec. C. Woodside Mill
37952	May 31, 1984	"	"			Lonie M. Crisp et al	1665	671	11,495	Lot 106 Green Mill Village
37952	May 31, 1984	"	"			Donald Keller et al	1665	673	11,202	Mills Sec. 2 Lot 55 Victor Monaghan
38749	June 7, 1984	"	"			Ollie H. Landreth	1665	675	1,391	Lot 11 Sec. C. Woodside Mill
		"	"			Bruce M. Menchetti et al	1666	790	5,000	Lot 8 Sec. B Woodside Mills

INDIRECT or MORTGAGEE Index to Real Estate Mortgages — Greenville County, S. C.

8
(NM)

Open at Proper Tab according to First Letter or Letters of Name and refer to Buff Sub-Index sheet for page reference.

FILE NUMBER DATE OF RECORD	MORTGAGEES FAMILY NAMES	GIVEN NAMES ABCDEFGH	GIVEN NAMES IJKLMNO	GIVEN NAMES PQRSTUVWXYZ	MORTGAGORS	BOOK	PAGE	Amount	BRIEF DESCRIPTION, LOCATION, ETC. (Not Warranted)
39163 June 12, 1984	Greenville				Melvin W. Jefferson	1667	274	12,916 ^{.00}	Sec. II Lot 44 Victor - Monaghan Mills
39163 June 12, 1984	"				Alvin P. Miller, et al	1667	276	15,665 ^{.00}	Sec. II Lot 92 Victor - Monaghan Mills
39163 June 12, 1984	"				Homer Johnson, et al	1667	278	15,595 ^{.00}	Lot 15 Woodside Mills Sec. B
39163 June 12, 1984	"				James A. Williams, et al	1667	280	7,210 ^{.00}	St. Lot 3 Cor. Scott St. & Main
39163 June 12, 1984	"				James A. Williams, et al	1667	282	5,973 ^{.00}	St. Lot 3 Cor. Scott St. & Main
39163 June 12, 1984	"				Cammie D. Williams	1667	284	5,291 ^{.00}	Lot 36 Woodside Mills Sec. A
39584 June 15, 1984	"	City of			James Brown, et al	1667	807		Grant Real Property Agreement for
39565 June 19, 1984	"	City of			Mrs Edith Evans	1668	321		Grant Real Property Agreement for
40260 June 21, 1984	"	County Redevelopment Authority			Dorald Keller, et al	1668	707	12,517 ^{.00}	Monaghan Mills, Sec. 2 Lot 55 Sec. 2 Victor
40260 June 21, 1984	"	"	"	"	Marie G. Robinson	1668	709	6,591 ^{.00}	Lot 97 Sec. 3 Duncan Mills
40260 June 21, 1984	"	"	"	"	John E. Harwell, et al	1668	711	11,455 ^{.00}	Mills Lot 97 Sec. 2 Monaghan
40260 June 21, 1984	"	"	"	"	Martha E. Henry	1668	713	12,970 ^{.00}	Lot 148 Green Mill Village
40318 June 21, 1984	"	City of			Ella Rose	1668	722		Grant Real Property Agreement for
40745 June 26, 1984	"	County Redevelopment Authority			Edna L. Grant	1669	339	1,434 ^{.00}	Lot 107 Woodside Mills, Sec. C
40745 June 26, 1984	"	"	"	"	William J. Porter, et al	1669	341	11,160 ^{.00}	Lot 10, Sec. B Woodside Mills
40745 June 26, 1984	"	"	"	"	Pearlie Mae Perry	1669	343	3,145 ^{.00}	Lot 37, Sec. B. Woodside Mills

INDIRECT or MORTGAGEE Index to Real Estate Mortgages — Greenville County, S. C.

Open at Proper Tab according to First Letter or Letters of Name and refer to Buff Sub-Index sheet for page reference.

FILE NUMBER DATE OF RECORD	MORTGAGEES FAMILY NAMES	GIVEN NAMES ABCDEFGHIJ	GIVEN NAMES KLMNO	GIVEN NAMES PQRSTUVWXYZ	MORTGAGORS	BOOK	PAGE	Amount	BRIEF DESCRIPTION, LOCATION, ETC. (Not Warranted)
41025 June 27, 1984	Greenville	County Council			American Fast Print, Ltd.	✓	✓	✓	84-3305 Furniture - 259.41 acres ^{Spgs. Rd.} Sulphur
41090 June 28, 1984	"	City of			Albert Young, etal	1669	713	6,099 ^{.00}	Lot 10 Carter St. Nickeltown
41130 June 28, 1984	"	County Redevelopment Authority			Viola L. McCoy	1669	770	11,533 ^{.00}	Lot 106 Sec. C Woodside Mills
41142 June 28, 1984	"	Local Dev. Corp.			James F. Milbert, etal	1669	808	40,000 ^{.00}	lots. also Lot 112 Honey Creek Dr. Forrester Woods Lot 18 Mill Creek Rd. Mill Creek ^{Sec. 7}
41272 June 29, 1984	"	City of			Frederick D. Smith ^{etc}	1670	50	9,133 ^{.00}	Real Property Agreement for Grant
41268 June 29, 1984	"	City of			Frederick D. Smith ^{etc}	1670	53	5,067 ^{.00}	Lot 5 Pinckney St.
134 July 2, 1984	"	County			Paris Industries Corp.	✓	✓	✓	84-3347 Furniture - 8.77 acres - White Horse ^{Rd.}
221 July 2, 1984	"	Gas Turbine Emp. F.C.U.			William R. Smith	1670	676	10,000 ^{.00}	2 Lots Circle Dr
312 July 3, 1984	"	County			Paris Southern Corp	1670	625		In Mtg. & Sec. agm. Sec. 1604 Pg 182 Mtg. assigned State St. Bank & Trust.
659 July 3, 1984	"	County Redev. Auth.			Ralph W. Way, etal	1670	906	2,581 ^{.00}	Lot 111 Sec. C. Woodside Mills
663 July 6, 1984	"	County			American Fast Print Ltd	1671	173	4,000,000 ^{.00}	7 parcels also Personal Property
834 July 6, 1984	"	Gas Turbine Emp. F.C.U.			Jack Cone, etal	1671	641	10,000 ^{.00}	Stadium Dr Lot on Rosewood Way &
834 July 9, 1984	"	County Redevelopment Authority			Delcie May Woodson	1671	818	11,900 ^{.00}	Lot 30 Sec. D Woodside Mills
834 July 9, 1984	"	"	"	"	Mary Young etal	1671	820	9,910 ^{.00}	Lot 42 Sec B, Woodside Mills
834 July 9, 1984	"	"	"	"	Lloyd M. Hicks, etal	1671	822	13,000 ^{.00}	Lot 1 Sec. D Woodside Mills
834 July 9, 1984	"	"	"	"	Willie James Davis ^{etal}	1671	824	12,725 ^{.00}	Highway Lots 25 & 26 Sec. 7. Washington

INDIRECT or MORTGAGEE Index to Real Estate Mortgages — Greenville County, S. C.

(NN)

Open at Proper Tab according to First Letter or Letters of Name and refer to Buff Sub-Index sheet for page reference.

FILE NUMBER DATE OF RECORD	MORTGAGEES FAMILY NAMES	GIVEN NAMES ABCDEFGHIJ	GIVEN NAMES JKLMNO	GIVEN NAMES PQRSTUVWXYZ	MORTGAGORS	BOOK	PAGE	Amount	BRIEF DESCRIPTION, LOCATION, ETC. (Not Warranted)
834 July 9, 1984	Greenville				O.C. Dunn et al	1671	826	7,299 ^{.00}	Mills Lot 43 Sec. B Woodside
1274 July 12, 1984	"				Earnest Fletcher et al	1672	252	9,075 ^{.00}	Lot 18 Duncan Mills Sec 4
1277 July 12, 1984	"	City of			Carolyn D. Brewer	1672	264	4,527 ^{.00}	Lot 9 Cumberland Ave. - Fair
2569 July 24, 1984	"	County Redevelopment Authority			David L. Owen	1673	998	8,718 ^{.00}	Lot 76 Victoria Manganese Mills
2566 July 24, 1984	"	"			Nancy L. Bennetfield	1674	56	7,537 ^{.00}	Lot 37 Duncan Mills Sec 55
2681 July 25, 1984	"	County Council			Walter P. Simmons et al	-	-	-	84-3830 Pictures - 4.72 acres, High Tech Ct.
2682 July 25, 1984	"	City Council			she Vitamin Company, Inc.	-	-	-	84-3832 Pictures - 15.03 acres - I-85
2702 July 25, 1984	"	County			Walter P. Simmons et al	1674	148	525,000 ^{.00}	Engery Gables Lot 19 High Tech Ct - Research
2737 June 25, 1984	"	City of			The Vitamin Co. Inc.	1674	163	6,300,000 ^{.00}	15.03 Acres Interstate Hwy Green
3291 July 31, 1984	"	County Redevelopment Authority			Lillian W. Drubbe et al	1675	293	13,000 ^{.00}	Lot 104 Green Mill Village
3291 July 31, 1984	"	"	"	"	James W. Harvey, Jr.	1675	295	13,000 ^{.00}	Woodside Mills Lot 38 + Pt lot 39 Sec. B
3291 July 31, 1984	"	"	"	"	Earl Lloyd Jones	1675	297	7,790 ^{.00}	Lot 36 Sec. B Woodside Mills
3845 Aug 3, 1984	"	"	"	"	James Cromer Hester et al	1675	996	12,613 ^{.00}	Lot 27 Sec. A Woodside Mills
3845 Aug 3, 1984	"	"	"	"	Luther A. Hall et al	1675	998	2,634 ^{.00}	Lot 89 Sec. C Woodside Mills
4456 Aug 9, 1984	"	County			Southern Foods, Inc.	1676	778	-	see Rem Ch. 1594 p. 288 + 1594 p. 85 release 3 tract water R. for mtg.
4835 Aug 14, 1984	"	County Redevelopment Authority			Joyce Anita Mc Gee et al	1677	311	12,354 ^{.00}	Lot 85 Monaghan Mills, Sec 2

INDIRECT or MORTGAGEE Index to Real Estate Mortgages — Greenville County, S. C.

()
 Open at Proper Tab according to First Letter or Letters of Name and refer to Buff Sub-Index sheet for page reference.

FILE NUMBER DATE OF RECORD	MORTGAGEES FAMILY NAMES	GIVEN NAMES ABCDEFGHIJ	GIVEN NAMES JKLMNO	GIVEN NAMES PQRSTUVWXYZ	MORTGAGORS	BOOK	PAGE	Amount	BRIEF DESCRIPTION, LOCATION, ETC. (Not Warranted)
4835 Aug 14, 1984	Greenville	County Redevelopment Authority			Jack Fulton Harrison <i>et al</i>	1677	313	.00	Sec. 2
4835 Aug 14, 1984	"	"	"	"	Ellis L Green <i>et al</i>	1677	315	14,300	Lot 61 Monaghan Mills
5698 Aug 22, 1984	"	"	"	"	Robert W. Howell <i>et al</i>	1678	435	.00	mills
5698 Aug 22, 1984	"	"	"	"	Charles K. Hill	1678	437	11,662	Lot 83 Sec. C Woodside
5698 Aug 22, 1984	"	"	"	"	Thomas M. McLaughlin <i>et al</i>	1678	439	.00	Lot 6 New Hope
5698 Aug 22, 1984	"	"	"	"	Richard M. Rector <i>et al</i>	1678	447	16,200	Lot 5 Woodside Mills Sec IV
5698 Aug 22, 1984	"	"	"	"	Scott Ferguson <i>et al</i>	1678	449	.00	Lot 18 Monaghan Mills Sec II
5950 Aug 23, 1984	"	Hospital System, Board of Trustees			Mattie Louise Edwards	1678	737	8,214	mills Sec II
615 Aug 24, 1984	"	County Redevelopment Authority			Milton A. Pollard <i>et al</i>	1678	994	12,727	Lot 24 Victor - Monaghan
6199 Aug 27, 1984	"	Hospital System Fed. Credit Union			Hattie Williams	1679	115	31,338	Lot 1 Scott St. + Mack St.
6353 Aug 28, 1984	"	County			Edgcomb Metals Company	1679	242	.00	Some Dr. College Park Ave mt off
6344 Aug 28, 1984	"	County, SC			Edgcomb Metals Company	✓	✓	8,000	Lot 38 Co. Calgate Ave + Water
6343 Aug 28, 1984	"	County, SC			Edgcomb Metals Company	✓	✓	.75	Lot 1 Marie St.
6481 Aug 29, 1984	"	County			Keystone Consolidated Industries	1679	565	20,688	Lot 79 Bul Air Est
6636 Aug 31, 1984	"	County Red. Authority			Nancy L. Drammell	1679	804	2,375	4 Augusta Rd.
7209 Sept 4, 1984	"	"	"	"	Morris J. Cain <i>et al</i>	1680	324	.00	12,939 Acres White Horse Rd.

INDIRECT or MORTGAGEE Index to Real Estate Mortgages — Greenville County, S. C.

(00)

Open at Proper Tab according to First Letter or Letters of Name and refer to Buff Sub-Index sheet for page reference.

FILE NUMBER DATE OF RECORD	MORTGAGEES FAMILY NAMES	GIVEN NAMES ABCDEFGHIJ	GIVEN NAMES JKLMNO	GIVEN NAMES PQRSTUVWXYZ	MORTGAGORS	BOOK	PAGE	Amount	BRIEF DESCRIPTION, LOCATION, ETC. (Not Warranted)
7335 Sept 5, 1984	Greenville	Federal Credit Union			Bobby J. Dwyer AKA Althia J. Turner	1680	540	4,943 ^{.58}	pt Lot 17, Curtis Rd
7666 Sept 7, 1984	"	County Redevelopment Authority			Althia B. Turner	1680	822	5,500 ^{.00}	Millw Sec. 2 Lot 25 Victor-Monaghan 84-4584 Taylors, SC
7740 Sept 10, 1984	"	Aluminium Products			Claude Bagwell, et al	✓	✓	✓	Finney - 701 Edwards Mill Rd.
8037 Sept 12, 1984	"	City of			Jessie J. Shumate	1681	234		In Agent Real Property Agreement
8073 Sept 12, 1984	"	City of			Noris M ^e Intyre	1681	264		In Agent Real Property Agreement
8384 Sept 14, 1984	"			Proprietor	J. Paul Magilligan	1681	686		84-4556 Intyred KBK 1351 & 329 Release from Judgment Call#
8479 Sept 17, 1984	"		Local Development	Corp.	Harold Baugot et al	1681	779	15,500 ^{.00}	Tract 10
8594 Sept 18, 1984	"	City of			Alfreda E. Parks et al	1681	950		Real property Agreement
8734 Sept 19, 1984	"	County Redevelopment Authority			Betha B. Pitman Atkinson	1682	144	1,208 ^{.00}	Lot 28, Sec. 2 Monaghan Mills
8734 Sept 19, 1984	"	"	"	"	Donald R. Boyce	1682	146	9,000 ^{.00}	Lot 23 Woodside Mills
8734 Sept 19, 1984	"	"	"	"	Mildred J. Harbin	1682	148	3,323 ^{.00}	Lot 5 Sec B Woodside Mills
8734 Sept 19, 1984	"	"	"	"	Clarence J. Collins et al	1682	150	2,080 ^{.00}	Lot 26 Sec 2, Victor Monaghan Mills
8734 Sept 19, 1984	"	"	"	"	Mervin E. Smith et al	1682	152	9,993 ^{.00}	Lot 29, Sec. 2 Victor Monaghan Mills
8734 Sept 19, 1984	"	"	"	"	Lewis W. Spearman	1682	154	15,820 ^{.00}	Lot 38, Sec B Woodside Mills
8734 Sept 19, 1984	"	"	"	"	Ethel E. Mann	1682	156	12,990 ^{.00}	Lot 31, Sec. 2, Monaghan Mills
8734 Sept 19, 1984	"	"	"	"	Norman A. Adams et al	1682	158	3,982 ^{.00}	Lot 11, Sec A, Woodside Mills
8734 Sept 19, 1984	"	"	"	"	Nellie G. Fullison	1682	142	4,976 ^{.00}	Lot 66 Sec. B Woodside Mills

INDIRECT or MORTGAGEE Index to Real Estate Mortgages — Greenville County, S. C.

Open at Proper Tab according to First Letter or Letters of Name and refer to Buff Sub-Index sheet for page reference.

FILE NUMBER DATE OF RECORD	MORTGAGEES FAMILY NAMES	GIVEN NAMES ABCDEFGH	GIVEN NAMES IJKLMNO	GIVEN NAMES PQRSTUVWXYZ	MORTGAGORS	BOOK	PAGE	Amount	BRIEF DESCRIPTION, LOCATION, ETC. (Not Warranted)
8811 Sept. 19, 1984 8895	greenville	Federal Credit Union Hospital System Employees			Sellie Marie McGee	1682	220	8,075	pt. lot 16, Fairfield Place, lot 84-4817
Sept. 20, 1984 9146	"	aluminum products			Lewis Johnson, et al	-	-	-	fixtures - 208 Lions Club Rd.
Sept. 24, 1984 9171	"	City of,			Minnie C. Brooks	1682	848		Grant Real Property Agreement for
Sept. 24, 1984 9288	"	County Redevelopment Authority			Billy Wayne Turner	1682	901	4,636	Sec B lot 34 Woodside Mills
Sept. 25, 1984 9693	"	"	"	"	Edward W. Phillips et al	1683	152	10,286	Sec. 2 lot 15 Monaghan Mills
Sept. 27, 1984 9772	"	Gas Sunshine S.C.U.			Michael A. Pfoutz et al	1683	471	6,000	Sec II lot 136 Country Estates
Sept. 28, 1984 10098	"	City			Fredrick D. Smith et al	1683	557		Corrective Grant. for orig. mt. see bk. 1670 p. 50 Corrective Real Property Agreement for
Oct. 2, 1984 10098	"	County Redevelopment Authority			Henry E. Baland et al	1684	63	12,470	Sec. 2 lot 114, Sec. 2 Victor Monaghan
Oct. 2, 1984 10098	"	County Redevelopment Authority			Lila M. Drake	1684	65	7,120	lot 47 Sec. C Woodside Mills
Oct. 2, 1984 10486	"	County Redevelopment Authority			Annie J. Whitlow et al	1684	67	1,290	lot 54 Sec. B, Woodside Mills
Oct. 5, 1984 10486	"	"	"	"	Robert M. Lee et al	1684	587	13,000	lot 14, Sec. 1 Victor Monaghan
Oct. 5, 1984 10486	"	"	"	"	James William Greene	1684	589	5,470	lot 10 Sec. A Woodside Mills
Oct. 5, 1984 11067	"	"	"	"	Vergie Brookshire et al	1684	591	4,092	lot 27 Woodside Mills, Sec. B
Oct. 11, 1984 11067	"	"	"	"	Gary Carter Medlin et al	1685	245	12,997	lot 53 Sec. B Woodside
Oct. 11, 1984 11115	"	"	"	"	Myrtle C. Walker et al	1685	247	12,793	lot 19 Woodside Mills
Oct. 12, 1984	"	County Council			Coates + Clark, Inc.	✓	✓	✓	84-5173 Energy Center fixtures - lots 7+8 Rutherford

INDIRECT or MORTGAGEE Index to Real Estate Mortgages — Greenville County, S. C.

Open at Proper Tab according to First Letter or Letters of Name and refer to Buff Sub-Index sheet for page reference.

(PP)

FILE NUMBER DATE OF RECORD	MORTGAGEES FAMILY NAMES	GIVEN NAMES ABCDEFGH	GIVEN NAMES IJKLMNO	GIVEN NAMES PQRSTUVWXYZ	MORTGAGORS	BOOK	PAGE	Amount	BRIEF DESCRIPTION, LOCATION, ETC. (Not Warranted)
11373 Oct. 15, 1984	Greenville	Aluminium	Products		Joe M. Smith, etal	✓	✓	✓	84-5198 Fixtures - 12 Carriage Ln.
11373 Oct. 15, 1984	"	"	"		Myrl L. Dempsey, etal	✓	✓	✓	84-5200 Fixtures - Harrison Rd. - Sm'sville, SC
11415 Oct. 16, 1984	"	County Redevelopment Authority			Robert E. Lindley, etal	1685	680	14,540 ^{.00}	Lot 7 Sec. A Woodside Mills
11545 Oct. 17, 1984	"	Educators Fed. Credit Union			Allied Enterprises of S. Wills Inc.	1685	789	22,000 ^{.00}	Lot Beatrice St.
11844 Oct. 18, 1984	"	County Redevelopment Authority			Thomas Rollison, etal	1686	105		Notice of Lien (183.3-1-14)
11844 Oct. 18, 1984	"	"	"	"	Evelanter Bullock	1686	106		Notice of Lien (112-11-5)
12245 Oct. 23, 1984	"	City of,			Eva Irene Dobbin Johnson	1686	465		Grant Real Property Agreement for
12344 Oct. 24, 1984	"	City of			Charles Henry Reece, etal	1686	565		Grant Real Property Agreement for
12447 Oct. 25, 1984	"	County			Coats & Clark, Inc.	1686	710	2,000,000 ^{.00}	Center Pt. 711 Lots 7 & 8 Riverbank Energy
12465 Oct. 25, 1984	"	City of,			FKA Minnie Ruth Coleman Jackson Minnie Ruth Coleman	1686	824		Grant Real Property Agreement in
12487 Oct. 25, 1984	"	City of,			Rufus Yeargin, etal	1686	843		Grant Real Property Agreement in
12806 Oct. 29, 1984	"	County Redevelopment Authority			Arthur Williams, etal	1687	270	6,500 ^{.00}	Lot 5
12806 Oct. 29, 1984	"	"	"	"	James W. Burton, etal	1687	272	5,243 ^{.00}	Brandon Plant Lot 67, Sec 1, Abney Mill
13040 Oct. 31, 1984	"	Aluminium	Products		Clifton L. Woods, etal	✓	✓	✓	84-5550 Fixtures - see ded bk. 1131 pg. 672
13040 Oct. 31, 1984	"	"	"		Charles L. Finley, etal	✓	✓	✓	84-5551 Fixtures - see ded bk. 929 pg. 280
13426 Nov. 1, 1984	"	County Redevelopment Auth.			Ray L. Herbert, etal	1687	833	11,802 ^{.00}	Lot 100 Sec B. Woodside Mills

INDIRECT or MORTGAGEE Index to Real Estate Mortgages — Greenville County, S. C.

Open at Proper Tab according to First Letter or Letters of Name and refer to Buff Sub-Index sheet for page reference.

FILE NUMBER DATE OF RECORD	MORTGAGEES FAMILY NAMES	GIVEN NAMES ABCDEFGHIJ	GIVEN NAMES KLMNO	GIVEN NAMES PQRSTUVWXYZ	MORTGAGORS	BOOK	PAGE	Amount	BRIEF DESCRIPTION, LOCATION, ETC. (Not Warranted)
13426 Nov 1, 1984 13623	Greenville				William M. Garrett, et al	1688	68	.50 12,338	Mill Lot 104 Sec C. Woodside
Nov 5, 1984 13618	"				Norwood Allen	1688	380	.00 13,600	Lot Perryman St. + alley Woodville Hgts
Nov 5, 1984 13618	"				Learley Mae Wyatt	1688	405	.00 6,927	St. lots 4, 5 + 6 Cor Main Mills
Nov 5, 1984 13618	"				Margaret W. Medlin	1688	407	.00 13,465	Lot 13 Sec. 1 Victor-Monaghan Sec. I
Nov 5, 1984 13686	"				James Orr Hampton, Jr	1688	409	.00 11,841	Lot 74 Duncan Mills for Grant
Nov 5, 1984 13686	"				Maggie Lynch	1688	452		Real Property Agreement for Grant
Nov 5, 1984 13763	"				Lillian R. Walker	1688	455		Real Property Agreement
Nov 6, 1984 13763	"				Bertha O'Dell	1688	586	.00 11,095	Lot 88 Sec 6 Duncan Mills Monaghan Mills
Nov 6, 1984 14027	"				Charlie J. Stiles	1688	588	.00 7,099	Lot 2 Sec 1, Victor- Mills
Nov 7, 1984 14063	"				Edith Stone	1684	796	3,466 + Mtg. + Security equipment .00	Lot 3 Sec. B, Woodside
Nov 8, 1984 14343	"				S.C. Steel Corp.	1688	840	.00 1,000,000	7.63 Acre Warehouse Cont
Nov 12, 1984 14343	"				Mary Dillard	1689	354	.00 4,300	Lot 2 Mills
Nov 12, 1984 14987	"				Paul N. Moffitt, Jr., et al	1689	356	.00 13,000	Lot 2, Sec 2, Monaghan
Nov 16, 1984 14987	"				Wash Walton	1690	276	.00 6,100	1/4 Acre Chick Appo. Jr.
Nov 16, 1984 15630	"				Michael R. Bishop	1690	278	.00 7,600	Lot 62 Sec B Woodside Mills
Nov 21, 1984	"				Conie M. Reid	1690	993	.31 2,369	Mills Lot 108, Sec 2 Victor-Monaghan

INDIRECT or MORTGAGEE Index to Real Estate Mortgages — Greenville County, S. C.

Open at Proper Tab according to First Letter or Letters of Name and refer to Buff Sub-Index sheet for page reference.

(99)


FILE NUMBER DATE OF RECORD	MORTGAGEES FAMILY NAMES	GIVEN NAMES ABCDEFGH	GIVEN NAMES IJKLMNO	GIVEN NAMES PQRSTUVWXYZ	MORTGAGORS	BOOK	PAGE	Amount	BRIEF DESCRIPTION, LOCATION, ETC. (Not Warranted)
15624 Nov 21, 1984 15941	Greenville				County Redevelopment Authority Thomas M. Slater ^{etc}	1691	1	11,625 ⁰⁰	Mills Lot 10, Sec I Victor-Monaghan
Nov 27, 1984 15941	"	"	"	"	Dessie G. Suttles	1691	333	4,213 ⁰⁰	Lot 81, Sec B. Woodside Mills
Nov 27, 1984 15941	"	"	"	"	James H. Limbaugh, et al	1691	335	12,175 ⁰⁰	Lot 35, Sec B Woodside Mills
Nov 27, 1984 15931	"	"	"	"	John A. Tigue, et al	1691	337	13,000 ⁰⁰	Lot 7, Sec 1 Monaghan Mills
Nov 27, 1984 16104	"	"	"	"	Dessie G. Suttles	1691	522		Conditional Grant Agreement 84-6048
Nov 28, 1984 16121	"	County, SC			United Healthcare of S.C. ^{inc.}				Trustee - 23.39 acres Phillips Rd.
Nov 28, 1984 16121	"	County S.C.			United Healthcare of S.C. ^{inc.}	1691	580	5,750,000 ⁰⁰	23.39 ac. Phillips Rd.
Nov 28, 1984 16121	"	County S.P.			United Healthcare of S.C. ^{inc.}	1691	675		Transfer + assignment to Third Nat'l Bank in Nashville as Trustee In Mtg Security agreement 1691 & 580
16592 Dec. 3, 1984 16592	"				Homer L. Wilson et al	1692	445	5,500 ⁰⁰	Lot 109 Green Mill Village
Dec. 3, 1984 16592	"				Margaret M. Stoddard	1692	447	11,730 ⁰⁰	Lot 123 Green Mill Village
Dec. 3, 1984 16592	"				Myrtice T. Clark	1692	449	2,443 ⁰⁰	Lot 136 Green Mill Village
Dec. 3, 1984 16592	"				Rose Lee Helms	1692	451	12,590 ⁰⁰	Piney Mountain Rd.
Dec. 3, 1984 16640	"				Irene King	1692	453	6,784 ⁹⁹	lots 49, 50, 51 see R.E.W. bk 1692 pg 453
Dec. 3, 1984 16995	"				Irene King	1692	572		Subordination Agreement In mtg. Mauldin
Dec 5, 1984	"	County			3 H + D, a S.C. Gen. Pts. ^{et al}	1692	852	449,000 ⁰⁰	Lot 3 ME Dougall Court

INDIRECT or MORTGAGEE Index to Real Estate Mortgages — Greenville County, S. C.

Open at Proper Tab according to First Letter or Letters of Name and refer to Buff Sub-Index sheet for page reference.

FILE NUMBER DATE OF RECORD	MORTGAGEES FAMILY NAMES	GIVEN NAMES ABCDEFGHIJ	GIVEN NAMES JKLMNO	GIVEN NAMES PQRSTUVWXYZ	MORTGAGORS	BOOK	PAGE	Amount	BRIEF DESCRIPTION, LOCATION, ETC. (Not Warranted)
17017 Dec 5, 1984 17031	Greenville				Dary Ireland ^{et al} Duncan	1692	963	10,500 ^{.00}	pp 165 Lot 89 Sec. 2 Vicks - Monaghan 84-6131 In mg. acc. Rem. 14 93 R/625
Dec. 5, 1984 17241	"	"	"	"	Robert E. Smith, et al	1692	991		Release from judgment Roll # 84-6239
Dec. 7, 1984 18180	"	Aluminium Products			David D. Turner, et al	✓	✓	✓	Fixtures - See Deed Bk. 951 pg. 315
Dec. 17, 1984 18068	"	County Redevelopment Authority			Robert Sullivan, et al	1694	840	35,195 ^{.13}	Lot 34 Woodlands Mills Sec I 84-6374
Dec. 17, 1984 18271	"	Aluminium Products			James E. Ellason	✓	✓	✓	Fixtures - See Deed Bk. 1122 pg. 407
Dec. 18, 1984 18271	"	County Redevelopment Authority			Thomas Bezy Cherry ^{et al}	1694	881	11,810 ^{.00}	Lot 115 Woodlands Mill Sec C Plant
Dec. 18, 1984 18271	"	"	"	"	Ethel M. Norwood	1694	883	3,445 ^{.00}	Lot 416 Abney Mill Branch Sunny Slope
Dec. 18, 1984 18261	"	"	"	"	Kathleen Stegall ^{et al}	1694	885	12,725 ^{.00}	Lot 18 1/2 ft. lot 16 Zebina St
Dec. 18, 1984 18271	"	City of			Harrison Properties ^{et al}	1694	887	450,000 ^{.00}	0.247 Acre S. Main St
Dec. 18, 1984 19139	"	County Redevelopment Authority			Woodrow Brown ^{et al}	1695	16	9,040 ^{.42}	Lot 87 Brandon Mills Sec II Sec I
Dec. 27, 1984 19139	"	"	"	"	Frances E. Revin	1694	103	3,021 ^{.00}	Lot 18 Vicks - Monaghan mill
Dec. 27, 1984 19139	"	"	"	"	Alva Wayne Kuerin ^{et al}	1694	105	13,458 ^{.00}	Lot 91 Junken Mills Sec. 6
Dec. 27, 1984 19093	"	"	"	"	Nancy J. Smith	1696	107	13,000 ^{.00}	Lot 39 Monaghan Mills Sec II
Dec. 27, 1984 19088	"	"	"	"	Corrie Blandin	1696	109	16,222 ^{.00}	0.56 Acre West Road
Dec. 27, 1984 18882	"	"	"	"	Ronald Wallace Brown ^{et al}	1696	111	11,565 ^{.00}	Lot 119 Green Mill Branch 84-6530
Dec. 24, 1984	"	Aluminium Products			Evelyn A. Standerwire	✓	✓	✓	Fixtures - Deed Bk 947 pg. 306

INDIRECT or MORTGAGEE Index to Real Estate Mortgages — Greenville County, S. C.


 Open at Proper Tab according to First Letter or Letters of Name and refer to Buff Sub-Index sheet for page reference.

(RR)

FILE NUMBER DATE OF RECORD	MORTGAGEES FAMILY NAMES	GIVEN NAMES ABCDEFGH	GIVEN NAMES IJKLMNO	GIVEN NAMES PQRSTUVWXYZ	MORTGAGORS	BOOK	PAGE	Amount	BRIEF DESCRIPTION, LOCATION, ETC. (Not Warranted)
19362 Dec. 28, 1984	Greenville	County			H.K. Development Corp.	1696	333	1,000,000	3 Parcels 84-6615
19353 Dec. 28, 1984	"	"	"	"	H.K. Development Corp.	✓	✓	✓	Fixtures - See REC 1696-pg. 333
19384 Dec. 28, 1984	"	"	"	etal	H. K. Development Corp.	1696	346		Subordination Agreement. For notes see REC 1500 & 945, Ch 1612 Pg 713 Ch 1696 Pg 319, Ch 1696 Pg 333
"	"	"	"	"	"	1696	346		
19641 Dec. 31, 1984	"	"	"	"	Lantone Partnership	1696	740	1,000,000	7.28 acw lease pt. 84-6641
19413 Dec. 31, 1984	"	Aluminum Products			John Harold Fowler	✓	✓	✓	Fixtures - 304 McMechin Dr. 85-17
19710 Jan. 2, 1985	"	County, S.C.			Lantone Partnership	✓	✓	✓	Fixtures - 7.28 acw - lease pt.
19848 Jan. 3, 1985	"	County Redev. Authority			Louis Murray	1697	14	10,738	Lot
19848 Jan. 3, 1985	"	"	"	"	Robert D. Moore	1697	16	10,460	Lot Worley Rd. 85-104
20315 Jan. 8, 1985	"	Htg. + Cooling			Lydia B. Simpson	✓	✓	✓	Fixtures - 100 Dixie Ave.
20775 Jan. 14, 1985	"	County			Hattie B. C. Massey ^{etal}	1698	205	6,035	Pt. lot 108 Sec. B
20775 Jan. 14, 1985	"	"			J. B. Dorsey, ^{etal}	1698	207	2,783	Mills Lot 39 Sec. I Victor-Monaghan
20775 Jan. 14, 1985	"	"			Hattie B. C. Massey ^{etal}	1698	209	6,680	Pt. lot 108 Sec. B
21862 Jan. 24, 1985	"	County Redev. Authority			Michael W. Gibson ^{etal}	1699	327	12,222	Lot 12 Sec. A Woodside Mills Mills Sec. 2
21862 Jan. 24, 1985	"	"	"	"	John J. Aiken	1699	329	12,945	Lot 112 Victor-Monaghan
21870 Jan. 24, 1985	"	County Planning Commission			Deeds at Ware Place, Inc.	1699	346	31,080	Lot Wasson Way

INDIRECT or MORTGAGEE Index to Real Estate Mortgages — Greenville County, S. C.

()
 Open at Proper Tab according to First Letter or Letters of Name and refer to Buff Sub-Index sheet for page reference.
 ()

FILE NUMBER DATE OF RECORD	MORTGAGEES FAMILY NAMES	GIVEN NAMES ABCDEFGHIJ	GIVEN NAMES JKLMNO	GIVEN NAMES PQRSTUVWXYZ	MORTGAGORS	BOOK	PAGE	Amount	BRIEF DESCRIPTION, LOCATION, ETC. (Not Warranted)
21870 Jan 24, 1985 22144	Greenville				Consolidated Land Co.	1699	348	25,000 ⁰⁰	Tract A, (5 acres) Moore Rd. Grant
Jan 28, 1985 22341	"				Lanier Jones et al	1699	716		Real Prop. Agreement for
Jan 29, 1985 22359	"				John A. Barty et al	1699	957		Real Prop. Agreement for Grant
Jan 29, 1985 22359	"				Leljie Kotecha, et al	1699	995	12,965 ⁰⁰	Sec. I Lot 24 Victor Monaghan mill
Jan 29, 1985 23053	"				William A. Nicholson AKA Nora Watts Miller	1699	997	8,700 ⁰⁰	Sec. I Lot 25 Victor Monaghan mill
Feb 5, 1985 23130	"				Nora Watts	1700	994		For Grant Real Property Agreement
Feb 5, 1985 23130	"				Fred H. Jancher et al	1701	65	8,710 ⁰⁰	Lots 3 & 4 City View Blk A
Feb 5, 1985 23130	"				Lonnie R. Collins et al	1701	67	11,435 ⁰⁰	Mills Sville Lots 15 & 15A Woodside
Feb 5, 1985 23085	"				William Mann, et al	1701	69	14,500 ⁰⁰	Lot 17 Sec. I Duncan Mills
Feb 11, 1985 24158	"				Eric J. Hallenquarth et al	1232	710		Deed Bk. Satisfaction of Conditional Grant
Feb 15, 1985 24160	"				Charles O. McKinney et al	1702	283	10,271 ⁰⁰	Sec. II Lot 11 Victor Monaghan mill
Feb 15, 1985 24160	"				Ned A. Pate, et al	1702	285	11,229 ⁰⁰	Sec. II Lot 6 Victor Monaghan mill
Feb 15, 1985 24160	"				J. D. Canty, et al	1702	287	16,095 ⁰⁰	Lot C St.
Feb 15, 1985 24358	"				Willie James Jones et al	1702	289	12,498 ⁰⁰	Lot 9
Feb 19, 1985 24559	"				William Charles Dogan Sr. et al	1702	532	16,899 ³⁰	Sp. Lot 14 Lanford Jr. Grant
Feb 20, 1985	"				Maria Chase Carter	1702	713		see Bk. 1591 p 713 Assumption Agreement. For mtg.
					Hospital System Board of Trustees Local Dev. Corp.				

INDIRECT or MORTGAGEE Index to Real Estate Mortgages — Greenville County, S. C.

REG. U. S. PAT. OFFICE *Chas McCorkle* County Indexes Since 1888 An Identifying Trade Mark

Open at Proper Tab according to First Letter or Letters of Name and refer to Buff Sub-Index sheet for page reference.


COTT FAMILY NAME INDEX No. 75 © 1949
MADE BY THE COTT INDEX COMPANY, COLUMBUS, OHIO
SOLD BY WALKER, EVANS & COGSWELL CO., CHARLESTON, S.C.

(58)

FILE NUMBER DATE OF RECORD	MORTGAGEES FAMILY NAMES	GIVEN NAMES ABCDEFGHIJ	GIVEN NAMES JKLMNO	GIVEN NAMES PQRSTUVWXYZ	MORTGAGORS	BOOK	PAGE	Amount	BRIEF DESCRIPTION, LOCATION, ETC. (Not Warranted)
24751 24.22.1985	Greenville	County Redevelopment Auth.			Lillian M. D. Christy	1702	925	4,969	Rd. Woodville Rpts. Lot 3 on Spruce St. & Kalliton
24996 25.25.1985	"	"	"	"	Pamela Cuyler	1703	263	7,471	Monaghan Mills Lot 37 Sec. I Victor
26532 Dec 11 1985	"	"	"	"	Stephen C. Yeargin ^{et al}	1705	339	9,000	Lot 3 Sunman Mills sec I
26732 Mar 12, 1985	"	"	"	"	Lucy Jane Brown	1705	545	11,575	Lot Chick Spgs Sp.
26732 Mar 12, 1985	"	"	"	"	Beatrice Hailstock	1705	547	9,708	Lot Thift St
26732 Mar 12, 1985	"	"	"	"	Dewey A. Stiles	1705	549	7,099	Lot 2 Sec. I Victor Grant
27671 Mar 20, 1985	"	City of	"	"	Robert Stephens	1706	552		Real Property Agreement for Grant
27671 Mar 20, 1985	"	City of	"	"	Eva Grace Inby	1706	555		Real Property Agreement for Grant
27671 Mar 20, 1985	"	City of	"	"	Ruth Keever	1706	558		Real Property Agreement for Grant
27671 Mar 20, 1985	"	City of	"	"	Gracie B. Littlefield	1706	561		Real Property Agreement for Grant
27617 Mar 20, 1985	"	Central Area Pto. Inc.	"	"	Timothy Earl Shands	1706	585	20,160	W. Park Ave. 0.41 ac. on Ironer St & Mills
27813 Mar 21, 1985	"	County Redevelopment Auth.	"	"	Richard Mullinax	1706	798	13,000	Lot 107 Sec. 2 Victor-Monaghan
28120 Mar. 25 1985	"	City of	"	"	Muriel S. Petty	1707	151	4,503	Lot 7 Brookdale Ln. Fin Rpts.
28127 Mar 25 1985	"	City of	"	"	Muriel S. Petty	1707	153		Real Prop. Agree. for Grant
28474 Mar. 27, 1985	"	City of	"	"	Lucy Morris	1707	574		Real Prop. Agree. for Grant

INDIRECT or MORTGAGEE Index to Real Estate Mortgages — Greenville County, S. C.

REG. U. S. PAT. OFFICE *Chas McCott* County Indexes Since 1888 An Identifying Trade Mark

 Open at Proper Tab according to First Letter or Letters of Name and refer to Buff Sub-Index sheet for page reference.

COTT FAMILY NAME INDEX No. 75 © 1949
MADE BY THE COTT INDEX COMPANY, COLUMBUS, OHIO
SOLD BY WALKER, EVANS & COGSWELL CO., CHARLESTON, S. C.

FILE NUMBER	MORTGAGEES FAMILY NAMES	GIVEN NAMES ABCDEFGHIJ	GIVEN NAMES JKLMNOPQ	GIVEN NAMES RSTUVWXYZ	MORTGAGORS	BOOK	PAGE	Amount	BRIEF DESCRIPTION, LOCATION, ETC. (Not Warranted)
24558 Feb. 20, 1985 25972	Greenville				Local Development Corp. by city - contract	1702	715		For mtg. see RSM Ch 15-91 Pg 713 Release Pat 190 South Front E. etc.
Mar. 5, 1985 28560	"				County Redevelopment Authority Ruby K. Barbrey	1704	682	10,097	Lot 57 Monaghan mill Se I
Mar. 28, 1985 28560	"	"	"	"	Louise B. Smith	1707	802	3,180	Lot M. C. Du Road
Mar. 28, 1985 28560	"	"	"	"	Belle Osborne	1707	814	8,370	Se I Lot 8. Sucter Monaghan mill
Mar. 28, 1985 28560	"	"	"	"	Mice Capps Eades	1707	816	9,320	Lot 6. Monaghan mill Se I
Mar. 28, 1985 28560	"	"	"	"	George J. Dode. et al	1707	818	11,942	Lot 82 Monaghan mill Se I
Mar. 28, 1985 29036	"	"	"	"	Helma W. Daine	1707	820	7,850	See E Pat lots 6, 7 + 8 Woodville 1/2 pt. 85-1616
Apr. 1, 1985 29301	"				Aluminum Products John M. Simpson, et al	✓	✓	✓	Fixtures - see deed book 1187 - pg. 733
Apr. 2, 1985 29337	"				Des Turbine Employees FCU George W. Hunter, et al	1708	892	19,000	Sherondale La. Waterway Austin 3p Lot 139 Anglenwood St. 4
Apr. 2, 1985 29346	"				Frank M. Painter et al	1708	895	15,000	Farmington Area Se. II Lot 17 Farmington Area
Apr. 2, 1985 29694	"				City of Lois Williams	1708	898		Real Prop. Agreement for Grant
Apr. 4, 1985 30178	"				City of Rufus Perkins	1709	290		notice of Lien (26-1-18)
Apr. 7, 1985 30178	"				County Redevelopment Authority Arthur J. Patterson et al	1710	24	10,940	Se I Lot 64 Victor - Monaghan mill
Apr. 9, 1985 30557	"				" Bobby C. Chapman et al	1710	26	2,290	Lot 5 Woodville 1/2 pt. Blk C
Apr. 11, 1985 31244	"				Des Turbine Employees FCU David Keith McCall	1710	457		For mtg. see RSM Ch 15-30 pg. 269 Mtg. assigned Ralph O. McCall 25-1215
Apr. 11, 1985	"				Aluminum Products Joseph M. Nelson, inc	✓	✓	✓	Fixtures - Deed bk. 1251 pg. 102

INDIRECT or MORTGAGEE Index to Real Estate Mortgages — Greenville County, S. C.

REG. U. S. PAT. OFFICE *Chas McCott* County Indexes Since 1888 An Identifying Trade Mark

Open at Proper Tab according to First Letter or Letters of Name and refer to Buff Sub-Index sheet for page reference.

COTT FAMILY NAME INDEX No. 75 © 1949
MADE BY THE COTT INDEX COMPANY, COLUMBUS, OHIO
SOLD BY WALKER, EVANS & COGSWELL CO., CHARLESTON, S.C.

(TT)

FILE NUMBER DATE OF RECORD	MORTGAGEES FAMILY NAMES	GIVEN NAMES ABCDEFGHIJ	GIVEN NAMES KLMNO	GIVEN NAMES PQRSTUVWXYZ	MORTGAGORS	BOOK	PAGE	Amount	BRIEF DESCRIPTION, LOCATION, ETC. (Not Warranted)
31244 Apr 17, 1985	Greenville	Aluminum Products			Willie T. Oliver, et al	✓	✓	✓	85-1896 Fixtures - see Deed Bk. 467 - pg. 285
31293 Apr 18, 1985	"	County Redevelopment Authority			Robert F. Munroe, et al	1711	396	7,812	Sec 7 Lot 33 Victor Monaghan mill
31293 Apr 18, 1985	"	"	"	"	Sandra H. Dickson	1711	397	12,922	Lot 78 Woodside Mill Sec B
31999 Apr 25, 1985	"	"	"	"	Mary Lou Hamby	1712	238	1,862	Sec 7 Lot 21 Victor Monaghan mill
32950 May 1, 1985	"	"	"	"	Emmie Whitten Emerson	1713	727	5,183	Lot 15 Woodville Hgts.
32950 May 1, 1985	"	"	"	"	Mary Lou Burton	1713	729	3,152	Lot 11 Woodville Hgts. Sec C
33576 May 7, 1985	"	County			International Properties	1714	502	275,000	3. 1985 Mortgage Rd. 4. 5 Hwy 276
33645 May 7, 1985	"	County Redevelopment Auth.			Ruby Lee Crosby, et al	1714	544	12,475	Lot 6 A - Lot 1 Cheddy 29
33645 May 7, 1985	"	"	"	"	Victor D. Culbert et al	1714	546	9,925	Lot 10 City View
33645 May 7, 1985	"	"	"	"	Catherine Pernice Hill Grayham	1714	548	13,000	Sec 7 Lot 73 Victor Monaghan mill
34185 May 10, 1985	"	"	"	"	Martha Ella Phelps	1715	194	13,687	Lot 30 New Washington Hgts
34547 May 15, 1985	"	County			William H. Richardson, Jr.	✓	✓	✓	85-2368 Fixtures - Lots 5 + 6
34563 May 15, 1985	"	County			William H. Richardson Jr.	1715	610	800,000	Lots 5 + 6 also Easement 85-2051 Mortgage Rm Bk 1558 Pg 18
34959 May 17, 1985	"	County Redevelopment Auth.			Paul Brockman, et al	1716	140		Release him from judgment roll #
35106 May 20, 1985	"	"	"	"	Louis S. Grant	1716	287	7,774	Sec 7 Lots 6, 7 & Pt. lot 8
35106 May 20, 1985	"	"	"	"	Lee H. Norris, et al	1716	289	5,839	Lot 20 Sec. C Woodville Hgts

INDIRECT or MORTGAGEE Index to Real Estate Mortgages — Greenville County, S. C.

REG. U. S. PAT. OFFICE *Chas McCott* County Indexes Since 1888 An Identifying Trade Mark

Open at Proper Tab according to First Letter or Letters of Name and refer to Buff Sub-Index sheet for page reference.

COTT FAMILY NAME INDEX No. 75 © 1949
MADE BY THE COTT INDEX COMPANY, COLUMBUS, OHIO
SOLD BY WALKER, EVANS & COGSWELL CO., CHARLESTON, S.C.

FILE NUMBER	MORTGAGEES FAMILY NAMES	GIVEN NAMES ABCDEFGHIJ	GIVEN NAMES KLMNO	GIVEN NAMES PQRSTUVWXYZ	MORTGAGORS	BOOK	PAGE	Amount	BRIEF DESCRIPTION, LOCATION, ETC. (Not Warranted)
35106 May 20, 1985 35401	Greenville				R. B. Alexander, et al	1716	291	.00 10,791	Lot 3 Sec. C. Woodville Hgts.
May 22, 1985 35415	"				Broadus S. Jackson, et al	✓	✓	✓	85-2477 Fixtures - Rt. 2 - Meigs Br. Rd.
May 22, 1985 35415	"				Willie Mae M. Mauldin	1716	616	.00 5,500	Lot 96 Monaghan Mills
May 22, 1985 35447	"				Ermene C. Turner	1716	618	.00 4,866	Lot 104 Sec. 3 Monaghan Mills
May 22, 1985 35799	"				W. Marshall Lindsay	1716	608		see Rem Ch. 1625 pp 485 Assumption Agreement - for Mtg Book 1576 pp 402
May 24, 1985 36039	"				Lillian P. Smith	1716	954		Release - for Mtg. see Rem 85-2549
May 29, 1985 36145	"				Ruby L. Davis	✓	✓	✓	Fixtures - 35 Athelone Ave. Monaghan Mills
May 21, 1985 36145	"				Arthur J. Patterson, et al	1117	544	.00 11,415	Lot 64 Sec. 1 Monaghan Mills
May 21, 1985 36145	"				Joseph Tony Kearney	1111	578	.00 16,717	Lot 1 Sec. D Woodville Hgts
May 21, 1985 36396	"				Leman W. Cox, et al	1117	551	.00 12,240	Lot 2 Sec. C Woodville Hgts.
May 31, 1985 36381	City of				Marinda H. Miller, et al	1111	567	.00 6,874	Lot 5 Hampton Ave. Grant
May 31, 1985 36716	City of				Marinda H. Miller, et al	1111	567		Real Property Agreement for Sleepy Hollow subdivision lot 5
June 3, 1985 36907	City of				Georgie Vaughn, et al	1718	331	.00 20,240	Lot 6 Hollywood Circle
June 4, 1985 36907	"				Lucille Sherriff Burgess	1718	711	.00 3,965	Lot 74 Sec. I Monaghan Mills
June 4, 1985 36907	"				Elsie P. Belcher	1718	713	.00 3,288	Lot 58 Sec 3 Monaghan Mills
June 4, 1985	"				Mary Lou B. Cowart	1718	717	.00 5,500	Lot 15 Sec. A Woodville Hgts

INDIRECT or MORTGAGEE Index to Real Estate Mortgages — Greenville County, S. C.

COTT FAMILY NAME INDEX No. 75 © 1949
MADE BY THE COTT INDEX COMPANY, COLUMBUS, OHIO
SOLD BY WALKER, EVANS & COGSWELL CO., CHARLESTON, S.C.

(U.U.)

REG. U. S. PAT. OFFICE *Chester M. Cotts* County Indexes Since 1888
An Identifying Trade Mark

Open at Proper Tab according to First Letter or Letters of Name and refer to Buff Sub-Index sheet for page reference.

FILE NUMBER	MORTGAGEES FAMILY NAMES	GIVEN NAMES ABCDEFGHIJ	GIVEN NAMES KLMNO	GIVEN NAMES PQRSTUVWXYZ	MORTGAGORS	BOOK	PAGE	Amount	BRIEF DESCRIPTION, LOCATION, ETC. (Not Warranted)
37256	Greenville	County Redevelopment Authority			James A. West, et al	1718	984	10,410	Lot 87 Sec I Monaghan Mills
June 6, 1985					Alta D. Julian	1719	487	9,147	Mills Lot 107 Sec 3 Monaghan
37544	"	"	"	"	Nellie H. Gilliland	1719	489	4,350	Mills Lot 83 Sec. I Monaghan
June 10, 1985	"	"	"	"	Velda Hira	1719	685	2,245	Lot 5
37574	"	"	"	"	Homer L. Furrall, et al	1720	280	12,000	Lot 4 85-2907
June 10, 1985	"	"	"	"	Carey Associates	✓	✓	✓	Fixtures: 7.00 ac - Shelter Dr.
37754	"	"	"	"	Beverly Ware	1721	366	27,673	Lot 4 Scott Street Johnson Plan
June 11, 1985	"	County, SC	"	"	Elice P. Bagwell	1721	389	3,539	Lots 2+3
38068	"	County Redevelopment Authority	"	"	D. J. Campbell, et al	1721	391	8,696	Lot 39 Monaghan Mills Sec 3
June 13, 1985	"	"	"	"	John C. Wyatt, et al	1721	393	11,629	Lot 75 Monaghan Mills Sec. 3
38700	"	"	"	"	Stan Hill M. Spee	1721	395	6,717	Lot Sage Street
June 19, 1985	"	"	"	"	Claud A. Drummond	1721	395	9,064	Lot 84 Monaghan Mills Sec 3
38978	"	"	"	"	Carey Associates	1721	798	500,000	Also Per. Prop. 7 Acres Cor. Phillip Rd. + Shelter Rd.
June 21, 1985	"	"	"	"	Ricky B. Kelley	1722	28	6,995	Lot 44 Zane Street Eastover 85-3628
38978	"	County	"	"	Larry Sisk, et al	✓	✓	✓	Fixtures: Flynn Rd.
June 21, 1985	"	City of	"	"	Katherine H. Bagwell	1722	385	4,392	Lot 73 Monaghan Mills Sec 3
38978	"	Aluminum Products	"	"					
June 21, 1985	"	County Redevelopment Auth.	"	"					
39256	"	"	"	"					
June 25, 1985	"	"	"	"					
39335	"	"	"	"					
June 25, 1985	"	"	"	"					
39600	"	"	"	"					
June 27, 1985	"	"	"	"					
39644	"	"	"	"					
June 27, 1985	"	"	"	"					

INDIRECT or MORTGAGEE Index to Real Estate Mortgages — Greenville County, S. C.

REG. U. S. PAT. OFFICE *Chas McCott* County Indexes Since 1888
An Identifying Trade Mark


Open at Proper Tab according to First Letter or Letters of Name and refer to Buff Sub-Index sheet for page reference.

COTT FAMILY NAME INDEX No. 75 © 1949
MADE BY THE COTT INDEX COMPANY, COLUMBUS, OHIO
SOLD BY WALKER, EVANS & COGSWELL CO., CHARLESTON, S.C.

FILE NUMBER	DATE OF RECORD	MORTGAGEES FAMILY NAMES	GIVEN NAMES ABCDEFGHIJ	GIVEN NAMES JKLMNO	GIVEN NAMES PQRSTUVWXYZ	MORTGAGORS	BOOK	PAGE	Amount	BRIEF DESCRIPTION, LOCATION, ETC. (Not Warranted)
39644	June 27, 1985	Greenville				Greg Honey	1722	502	4,100 ^{.00}	Lot 69 Monaghan Mills Sec II
39644	June 27, 1985	"				Clara Mitchell et al	1722	504	7,889 ^{.00}	Lot 81 Monaghan Mills Sec II
89	July 1, 1985	"	County			Modern Storage Co., Inc.	✓	✓	✓	85-3067 Fixtures - Industrial Dr.
392	July 2, 1985	"	County			Esther L. Hall, et al	1723	638	11,825 ^{.00}	Lot 109 Sec. 3 Monaghan Mills
815	July 8, 1985	"	County			Modern Storage Co., Inc. ^{mtg. & financing agreement}	1724	794	700,000 ^{.00}	along 12.243 Ac. Sherman St. Co. also per page
1168	July 10, 1985	"	County			Helma Clayborn Chassereau et al	1724	588	9,493 ^{.00}	Lots Ind. Dr. Monaghan Ind. Pk.
1264	July 11, 1985	"	County			Wade N. Bridges et al	1724	835	8,457 ^{.00}	Woodville Hgts.
1266	July 11, 1985	"	"			Jerry Rowell et al	1724	837	12,297 ^{.00}	Lot 4 Sec II
1264	July 11, 1985	"	"			Roger E. Balda et al	1724	839	12,975 ^{.00}	Lot 73 Monaghan Mills Sec II
1262	July 11, 1985	"	"			Barney E. Jackson et al	1724	841	35,097 ^{.70}	Lot 5 "Jackson Place" Acatt St.
1478	July 12, 1985	"	Aluminium Products			Annie P. Boyd.	✓	✓	✓	85-3188 Park Fixtures - 814 Kings Est. Table Home.
1550	July 15, 1985	"	County			Emma Lee J. Elden	1725	148	13,000 ^{.00}	Sec II Lot 76 Victor Monaghan Mills
1601	July 15, 1985	"	City			David L. Stone	1725	150	14,651 ^{.50}	3 Parcels
1879	July 17, 1985	"	City			Ella L. Hill	1725	491		Real Property Agreement for Grant
1879	July 17, 1985	"	City			Lila Mae Hughes	1725	496		Real Property Agreement for Grant
2144	July 19, 1985	"	County			RKK Development Co., Inc.	1725	809	2,100,000 ^{.00}	on mtg. set up by 1570 of 689 Joint Amended Financing Agre.

INDIRECT or MORTGAGEE Index to Real Estate Mortgages — Greenville County, S. C.

REG. U. S. PAT. OFFICE *Chester McCott* County Indexes Since 1888
An Identifying Trade Mark

 Open at Proper Tab according to First Letter or Letters of Name and refer to Buff Sub-Index sheet for page reference.

COTT FAMILY NAME INDEX No. 75 © 1949
MADE BY THE COTT INDEX COMPANY, COLUMBUS, OHIO
SOLD BY WALKER, EVANS & COGSWELL CO., CHARLESTON, S.C.

(VU)

FILE NUMBER DATE OF RECORD	MORTGAGEES FAMILY NAMES	GIVEN NAMES ABCDEFGHIJ	GIVEN NAMES JKLMNO	GIVEN NAMES PQRSTUVWXYZ	MORTGAGORS	BOOK	PAGE	Amount	BRIEF DESCRIPTION, LOCATION, ETC. (Not Warranted)
2493 July 23, 1985	Greenville	County Redevelopment Authority			Evelyn S. Spencer	1726	228	6,250 ⁻⁰⁰	Lot 19 Brew Mill Village Puen
2934 July 26, 1985	'	'	'	'	J. N. Watson, et al	1726	809	11,180 ⁰⁰	Lot 52 Monaghan Mills Sec II
3322 July 26, 1985	'	'	'	'	Fred E. Venader, et al	1726	811	12,335 ⁰⁰	Lot 70 Monaghan Mills Sec II
4612 July 30, 1985	'	Des Turbin FCU			George E. Johnson, Jr	1727	349	10,000 ⁰⁰	Lot 95 Glendale Hys.
4612 Aug 8, 1985	'	County Redevelopment Authority			R. B. Alexander, et al	1729	233	12,391 ⁰⁰	Lot 3 Woodville Hys. Sec C
4612 Aug 9, 1985	'	'	'	'	Paul W. McCarson et al	1729	253	3,005 ⁰⁰	Lot 4 + pt. lot 3
4919 Aug 9, 1985	'	'	'	'	Bruce S. Godfrey	1729	255	751 ⁰⁰	Lot 49 Monaghan Mills Sec 3
4922 Aug 12, 1985	..	City of			Willie Miles, et al	1729	609		Grant Real Property Agreement for
5134 Aug 12, 1985	..	City of			Willie Miles, et al	1729	613	3,875 ⁰⁰	Lot Cook St.
5042 Aug 13, 1985	..	City of			Etta Vaughn	1729	862		Real Prop. Agreement for Grant 85-3723
5263 Aug 13, 1985	..	Aluminium Products			Ronald C. Gallimore, et al	✓	✓	✓	Sistera - Rt. 1 - Old Mill Rd.
5263 Aug 14, 1985	..	County Redevelopment Authority			D. E. Wilson, et al	1730	153	11,815 ⁰⁰	Lot 66 Sec. 3 Monaghan Mills
5263 Aug 14, 1985	..	"	"	"	Verne Heselton, et al	1730	155	14,440 ⁰⁰	Lot 119 add. to Victor - Monaghan
5344 Aug 14, 1985	..	"	"	"	Etulia M. Ballen	1730	157	8,492 ⁰⁰	Lot 16 Sec 3 Monaghan Mills
5598 Aug 15, 1985	"	City of			Margaret N. Whitaker	1730	229		Real Property Agreement for Grant
Aug 16, 1985	"	City of			Victoria K. Adams	1730	510		Grant Real Property Agreement for

INDIRECT or MORTGAGEE Index to Real Estate Mortgages — Greenville County, S. C.

REG. U. S. PAT. OFFICE *Chas. McColl* County Indexes Since 1888 An Identifying Trade Mark

Open at Proper Tab according to First Letter or Letters of Name and refer to Buff Sub-Index sheet for page reference.

COTT FAMILY NAME INDEX No. 75 © 1949
MADE BY THE COTT INDEX COMPANY, COLUMBUS, OHIO
SOLD BY WALKER, EVANS & COGSWELL CO., CHARLESTON, S.C.

FILE NUMBER DATE OF RECORD	MORTGAGEES FAMILY NAMES	GIVEN NAMES ABCDEFGHIJ	GIVEN NAMES JKLMNOPQ	GIVEN NAMES RSTUVWXYZ	MORTGAGORS	BOOK	PAGE	Amount	BRIEF DESCRIPTION, LOCATION, ETC. (Not Warranted)
6072 Aug 21, 1985	Greenville	County Redevelopment Authority			Jean Paige Mc Kee	1731	219	.00 16,859	mills Lot 37 Sec. 3 Monaghan
6072 Aug 21, 1985	"	"	"	"	Winnie O. Gowan	1731	221	.00 1,635	Green Lot 71 Green Mill Village
6072 Aug 21, 1985	"	"	"	"	Leonard R. Etris, et al	1731	223	.00 11,145	Lot 1 New Hope
6235 Aug 22, 1985	"	"	"	"	Mrs. Elizabeth Davidson	1731	456	.00 5,400	Lot 29 Sterling College Park
7081 Aug 29, 1985	"	City of			Virginia Merritt Hawkins	1732	557	.50 4,770	Lot 14 Harold St. King St.
7081 Aug 29, 1985	"	"	"	"	Lillian D. Vaughn	1732	559	.00 5,000	Lot Cor. Hampton Ave. & Aleg Strip
7081 Aug 29, 1985	"	"	"	"	William J. Finnell, et al	1732	561	.00 10,000	2 Parcel Hampton Ave.
7117 Aug 29, 1985	"	County Redevelopment Authority			Leonard D. Taylor	1732	688	.00 12,810	mills Lot 99 Sec. 3 Monaghan
7117 Aug 29, 1985	"	"	"	"	Roy M. Bayne, et al	1732	690	.00 12,243	mills Lot 74 Sec. 3 Monaghan
7117 Aug 29, 1985	"	"	"	"	Wayne A. Plummer	1732	692	.00 6,843	mills Lot 88 Sec. 3 Monaghan 85-4139
8042 Sept 6, 1985	"	County			Zeta Partnership		✓	✓	Fixtures - I-385 + Woodruff Rd.
8184 Sep. 6, 1985	"	County			Zeta Partnership	1734	157	.00 8,000,000	29.6 47 acs Woodruff Road
8524 Sep 10, 1985	"	County Redevelopment Authority			L.L. Mc Cullough et al	1734	764	.00 9,960	Lot 55 Windsor Park
8524 Sep 10, 1985	"	"	"	"	Ricky Marsh, et al	1734	766	.00 12,920	Lot 60 Green Mill Village Green
8519 Sep 11, 1985	"	"	"	"	Killard W. Minton et al	1734	768	.00 9,600	Lot 15 Monaghan Mill Sec 3 85-4278 (State Hwy. 250)
9449 Sep. 18, 1985	"	County			Baker, Inc.		✓	✓	Fixtures - 19.60 acs - White Horse Rd.

INDIRECT or MORTGAGEE Index to Real Estate Mortgages — Greenville County, S. C.

REG. U. S. PAT. OFFICE *Chas. McCott* County Indexes Since 1888 An Identifying Trade Mark

Open at Proper Tab according to First Letter or Letters of Name and refer to Buff Sub-Index sheet for page reference.

COTT FAMILY NAME INDEX No. 75 © 1949
MADE BY THE COTT INDEX COMPANY, COLUMBUS, OHIO
SOLD BY WALKER, EVANS & COGSWELL CO., CHARLESTON, S.C.

(WW)

FILE NUMBER DATE OF RECORD	MORTGAGEES FAMILY NAMES	GIVEN NAMES ABCDEFGHIJ	GIVEN NAMES KLMNO	GIVEN NAMES PQRSTUVWXYZ	MORTGAGORS	BOOK	PAGE	Amount	BRIEF DESCRIPTION, LOCATION, ETC. (Not Warranted)
9461 Sept. 18, 1985	Greenville	Educators F. C. Union			Willie M. Bell, et al	1735	978	20,000	Lot 39-B Beatrice St. Mills
9558 Sept 18 1985	"	County Redevelopment Authority			Gary Evans Bright et al	1736	201	8,529	Lot 106 Sec. 2 Monaghan
9855 Sept 20, 1985	"	"	"	"	Lellie M. Cobb	1736	569	2,850	Lot 55 Sec. 3 Monaghan Mills
9855 Sept 20, 1985	"	"	"	"	Lillian N. Mcintosh	1736	571	6,863	Lot 92 Sec. 3 Monaghan Mills
9855 Sept 20, 1985	"	"	"	"	Charles D. Weedman et al	1736	573	12,608	Lot 32 Sec. 3 Monaghan Mills
9855 Sept 20, 1985	"	"	"	"	Tray J. Coleman et al	1736	575	3,869	Plots 19 & 20 Sec. N. Woodville Mills
10036 Sept 23, 1985	"	County			Baker, Inc	1736	840	500,000	19.55 Acres White Horse Rd. Leas Pt St.
10254 Sept 24, 1985	"	City of			105, North a n c. Den	1737	188	90,000	Lot Cor. E North St. & N. Brown
10258 Sept 24, 1985	"	County Redevelopment Authority			Maggie L. Hughes	1737	210	1,595	Lot 4, Sec. 2, Duncanson Mills
10963 Sept. 30, 1985	"	City of			3/4 Elm St. Valley Dellman J. Wall	1738	376		Real Prop. Agre. for Grant
10985 Sept. 30, 1985	"	City of			Jeanette Hawthorn	1738	442		Real Prop. Agre. for Grant
11594 Oct 2, 1985	"	Educators Fed. Credit Union			Rudolph B. Gordon et al	1739	276	32,500	Lots 21 & 22, Fairview Tr 85-4504
11750 Oct. 4, 1985	"	Aluminum Products			Thomas Eugene Ross	✓	✓	✓	Trustee - See Deed Bk. 686 - pg. 276
12352 Oct. 9, 1985	"	County Redevelopment Authority			Brodus C. Fleming et al	1740	307	9,072	Lot 65 Green Mill Village Mills
12324 Oct 9, 1985	"	"	"	"	Joseph Austin McCallum	1740	309	7,865	Lot 54 Sec. 3 Monaghan Mills
12477 Oct 10, 1985	"	City of			Harold F. Hunt	1740	296	28,502	also Lot Grey St. Pl. lots 65 & 66 In. Green & Sec. 1E.

INDIRECT or MORTGAGEE Index to Real Estate Mortgages — Greenville County, S. C.

() REG. U. S. PAT. OFFICE *Chas McCott* County Indexes Since 1888 An Identifying Trade Mark


 Open at Proper Tab according to First Letter or Letters of Name and refer to Buff Sub-Index sheet for page reference.

COTT FAMILY NAME INDEX No. 75 © 1949
MADE BY THE COTT INDEX COMPANY, COLUMBUS, OHIO
SOLD BY WALKER, EVANS & COGSWELL CO., CHARLESTON, S. C.

FILE NUMBER	MORTGAGEES	GIVEN NAMES	GIVEN NAMES	GIVEN NAMES	MORTGAGORS	BOOK	PAGE	Amount	BRIEF DESCRIPTION, LOCATION, ETC.
DATE OF RECORD	FAMILY NAMES	ABCDEFGHIJ	IJKLMNO	PQRSTUVWXYZ					(Not Warranted)
12817									
Oct. 14, 1985	Greenville	County			Robert D. Hartness <i>etal</i>				Darlington Rd. 85-4608
12827	"	County			Robert D. Hartness <i>etal</i>	1740	899	3,000.000	Fixtures - 13.39 Acs.
Oct. 14, 1985	"	County			Robert D. Hartness <i>etal</i>	1740	899	3,000.000	13.39 Acs. Darlington Rd.
12832	"	Educators Fed. Credit Union			Jean B. Dubovskay	1740	954	12,200	Hampton Garden Sec. III
Oct. 14, 1985	"	Educators Fed. Credit Union			Jean B. Dubovskay	1740	954	12,200	Lot 102 Balducci St. Wade
12939	"	City of			Norothy A. Bennett	1741	147	7,557	for Grant
Oct. 15, 1985	"	City of			Norothy A. Bennett	1741	147	7,557	Real Property Agreement
12995	"	County Redevelopment Authority			Garner C. Breazeale <i>etal</i>	1741	205	10,805	Mills
Oct. 15, 1985	"	County Redevelopment Authority			Garner C. Breazeale <i>etal</i>	1741	205	10,805	Lot 89 Sec I Monaghan
12995	"	"	"	"	Charles E. McCullough <i>etal</i>	1741	207	5,363	Mills
Oct. 15, 1985	"	"	"	"	Charles E. McCullough <i>etal</i>	1741	207	5,363	Lot 41 Sec 2 Monaghan
12995	"	"	"	"	Kathy M. Phillips <i>etal</i>	1741	209	13,000	Mills
Oct. 15, 1985	"	"	"	"	Kathy M. Phillips <i>etal</i>	1741	209	13,000	Lot 68 Sec. C Woodside
12995	"	"	"	"	Paul E. Thorman <i>etal</i>	1741	211	13,976	Mills
Oct. 15, 1985	"	"	"	"	Paul E. Thorman <i>etal</i>	1741	211	13,976	Lot 102 Sec 3, Monaghan
13267	"	City of			David L. Weekes	1741	601	200,000	Lot Rhett St. + O'Neal St.
Oct. 16, 1985	"	City of			David L. Weekes	1741	601	200,000	85-4683
13259	"	County Redevelopment Authority			Helen D. B. Curston	1741	947	10,490	Fixtures - Rhett St. + O'Neal St.
Oct. 16, 1985	"	County Redevelopment Authority			Helen D. B. Curston	1741	947	10,490	Mills
13562	"	"	"	"	Thomas Leland Owen <i>etal</i>	1741	949	10,950	Lot 22 Sec. I Monaghan
Oct. 18, 1985	"	"	"	"	Thomas Leland Owen <i>etal</i>	1741	949	10,950	Mills
13562	"	"	"	"	Thomas Leland Owen <i>etal</i>	1741	949	10,950	Lot 68 Sec. 2 Monaghan
Oct. 18, 1985	"	City of			Emme R. Mackey	1742	677		Real Prop. Agreement for Grant
14130	"	City of			Emme R. Mackey	1742	681	2,259	Lot Darlington Ave.
Oct. 23, 1985	"	County Redevelopment Authority			Winnie H. Preator <i>etal</i>	1742	708	4,325	Lot
14124	"	County Redevelopment Authority			Leonard Le Green <i>etal</i>	1742	750	15,891	Lot 87 Monaghan Mills Sec 3
Oct. 23, 1985	"	County Redevelopment Authority			Leonard Le Green <i>etal</i>	1742	750	15,891	Lot
14089	"	"	"	"					
Oct. 23, 1985	"	"	"	"					
14089	"	"	"	"					
Oct. 23, 1985	"	"	"	"					

INDIRECT or MORTGAGEE Index to Real Estate Mortgages — Greenville County, S. C.

REG. U. S. PAT. OFFICE *Chas. McCulloch* County Indexes Since 1888
An Identifying Trade Mark

 Open at Proper Tab according to First Letter or Letters of Name and refer to Buff Sub-Index sheet for page reference.


COTT FAMILY NAME INDEX No. 75 © 1949
MADE BY THE COTT INDEX COMPANY, COLUMBUS, OHIO
SOLD BY WALKER, EVANS & COGSWELL CO., CHARLESTON, S.C.

(XX)

FILE NUMBER DATE OF RECORD	MORTGAGEES FAMILY NAMES	GIVEN NAMES ABCDEFGHIJ	GIVEN NAMES KLMNO	GIVEN NAMES PQRSTUVWXYZ	MORTGAGORS	BOOK	PAGE	Amount	BRIEF DESCRIPTION, LOCATION, ETC. (Not Warranted)
14181 Oct. 24, 1985	Greenville	City of			Jimmie Tate, et al	1742	794	.50 3,717	Nickatown Hgts. Lot 11 Rebecca Ave.
14236 Oct. 24, 1985	"	"			J. Alexander Beard	1742	855	.00 13,090	Lot Bivnie St Grant
14667 Oct. 28, 1985	"	"			Bennie Richardson et al	1743	522		Real Property Agreement for
14876 Oct. 30, 1985	"	"			David R. Stone	1743	904	.00 21,315	6 Parcels, Lees Pt.
15117 Oct. 31, 1985	"	County Redev. Authority			Ayler Aron Padgett et al	1744	225	.00 13,000	Lot 120 Sec. 3 Monaghan Mills
15117 Oct. 31, 1985	"	"			Charles J. Satterfield et al	1744	393	.00 13,799	Pt lot 21 Woodville Hgts.
15117 Oct. 31, 1985	"	"			Letha Ruth Parker	1744	395	.00 5,380	Lot 37 Sec 2 Monaghan Mills
15117 Oct. 31, 1985	"	"			Timothy Clay Eller, et al	1744	397	.00 6,343	Pt lot 1 Sec. 3 Woodville Hgts 85-5003
15653 Nov. 5, 1985	"	County, SC, et al			Industrial Scrap, Inc.	✓	✓	✓	Fixtures: Pinesley Circle
16033 Nov. 7, 1985	"	County Redevelopment Authority			E. Narnitt Bowen	1745	461	.00 11,927	Lot 47
16033 Nov. 7, 1985	"	"			Martha L. Hodgins	1745	463	.00 13,053	Lot 93 Monaghan Mills Sec 2
16033 Nov. 7, 1985	"	"			Mary L. Hyde	1745	465	.00 12,260	Lot 56 Woodside Mills Sec 2 85-5060
16303 Nov. 11, 1985	"	City of			Charles S. Reyner	mtg. ✓	✓	✓	Fixtures - W. Astor Dr. Kyanac Rd. Dr. Alister Plaza
16401 Nov. 11, 1985	"	City of			Charles S. Reyner	1746	1	375,000	Parcel - Cor. West Astor Dr. & 85-5076
16414 Nov. 12, 1985	"	Aluminum Products			Edith Sullivan	✓	✓	✓	Fixtures - 42 East Lash Estates Park
16459 Nov. 12, 1985	"	County Redev. Authority			John R. Eedy, et al	1746	158	.00 4,218	Lot 162 & Pt lot 161 Paramount

INDIRECT or MORTGAGEE Index to Real Estate Mortgages — Greenville County, S. C.

REG. U. S. PAT. OFFICE *Chas McCott* County Indexes Since 1888
An Identifying Trade Mark

 Open at Proper Tab according to First Letter or Letters of Name and refer to Buff Sub-Index sheet for page reference.

COTT FAMILY NAME INDEX No. 75 © 1949
MADE BY THE COTT INDEX COMPANY, COLUMBUS, OHIO
SOLD BY WALKER, EVANS & COGSWELL CO., CHARLESTON, S.C.

FILE NUMBER DATE OF RECORD	MORTGAGEES FAMILY NAMES	GIVEN NAMES ABCDEFGHIJ	GIVEN NAMES KLMNO	GIVEN NAMES PQRSTUVWXYZ	MORTGAGORS	BOOK	PAGE	Amount	BRIEF DESCRIPTION, LOCATION, ETC. (Not Warranted)
17236 Nov. 19 1985	Greenville				County Redevelopment Authority			.00	
17861 Nov. 22, 1985	"				John H. Finley	1747	280	13,000	Lot 82 Monaghan Mill Sec III
17667 Nov 22, 1985	"				Ray E. Yearwood, Esq. att'y in fact for William J. Sullivan	1747	884	2,333	Lot 2 & pt. lot 4 City Blvd
17667 Nov 22, 1985	"				Anna L. Sullivan, Indiv &	1747	886	9,978	Lot 134 Paramount Park
17667 Nov 22, 1985	"				Jesse Redding	1747	888	10,484	Woodville Hgts. Pt lots 4, 5 & 6 Map 2.
17667 Nov 22, 1985	"				Kathryn K. Newsome	1747	890	2,914	Lot 79 Sec. 1 Monaghan Mills
17667 Nov 22, 1985	"				Francis White Hewallen	1747	892	17,083	Lot 24 Woodville Hgts.
17667 Nov 22, 1985	"				Opal Hendricks	1747	894	3,500	Lot 15 Sec. 1 Duman Mills
17667 Nov 22, 1985	"				Sarah V. Corpton	1747	896	11,275	Lot 10 Blk C Woodville Hgts
17770 Nov. 25, 1985	"				Nancy J. Berry	1747	898	1,472	Lot 9 Sec. 2 Duman Mills
17791 Nov. 25, 1985	County, SC				Loomis Partnership				85-5272
17819 Nov. 25, 1985	County				Loomis Partnership			750,000	4.58 acre Auguste Rd. subordination of record. See mty
17819 Nov. 25, 1985	County				Loomis Partnership				subordination of record. See mty
17940 Nov 26, 1985	"				Harold F. Hunt	1747	158		Subordination Agreement - for mty see R.E.M. ch. 1290 pp. 396 & 1291 pp. 397
18507 Dec. 2, 1985	"				Local Development Corp. Marion B. Miller, Sr.	1748	198	10,000	Lot River St. Low Pt. Mill Estn.
	"				Local Development Corp. William R. Drummond, et al	1748	987	19,700	Lot 8 Whitestone Ave. Adams

INDIRECT or MORTGAGEE Index to Real Estate Mortgages — Greenville County, S. C.

REG. U. S. PAT. OFFICE *Cott* County Indexes Since 1888
An Identifying Trade Mark

Open at Proper Tab according to First Letter or Letters of Name and refer to Buff Sub-Index sheet for page reference.

COTT FAMILY NAME INDEX No. 75 © 1949
MADE BY THE COTT INDEX COMPANY, COLUMBUS, OHIO
SOLD BY WALKER, EVANS & COGSWELL CO., CHARLESTON, S.C.

(YY)

FILE NUMBER DATE OF RECORD	MORTGAGEES FAMILY NAMES	GIVEN NAMES ABCDEFGHIJ	GIVEN NAMES JKLMNO	GIVEN NAMES PQRSTUVWXYZ	MORTGAGORS	BOOK	PAGE	Amount	BRIEF DESCRIPTION, LOCATION, ETC. (Not Warranted)
18762 Dec. 3, 1985	Greenville	City of			Douglas E. Spragberry	1749	362	.00 15,000	On Dearing Ave. & Pine St. Hampton Annex Lot 18 Dearing Ave. also Lot 30
18746 Dec. 3, 1985	"	"			David R. Stone	1749	373		Subordination - on mtgs. see REM Sh. 1725 pg. 150 Bl. 1743 pg. 904 & Bl. 1749 pg. 365
18931 Dec. 4, 1985	"	Educators Fed. Credit Union			Kenneth R. Richard ^{et al}	1749	510	.00 12,500	Lot 5 Calhoun Dr. Calhoun Ave
19032 Dec. 5, 1985	"	County Redevelopment Authority			Theodore R. Webb, et al	1749	758	.00 14,497	Lot 85-5415 Hall Rd.
19132 Dec. 6, 1985	"	County			Chemurgy Partnership Inc.	✓	✓	✓	Fixtures - 1.6 acres - 450 Furman
19123 Dec. 6, 1985	"	City of			Lower Neighborhood Assoc.	1749	818	.00 10,000	Lot 71 Leach St.
19441 Dec. 10, 1985	"	County			Chemurgy Partnership	1750	324	.08 500,000	also Fin. Prop. Lot 3 Furman Hall Road
19706 Dec. 11, 1985	"	Educators Fed. Credit Union			M. David Evans, et al	1750	778	.00 12,000	Croftstone Assoc. Lot 25 Brookwood Dr. Blk 9 85-5506
20170 Dec. 16, 1985	"	County of			Rochez Bros., Inc.	✓	✓	✓	Fixtures - see REM 1751-pg. 432 Park 276 East Sec I Single also see Prop.
20186 Dec. 16, 1985	"	County			Rochez Bros. Inc	1751	432	.00 1,000,000	Lot 13 on Richardson St. + S. Street etc.
20225 Dec. 17, 1985	"	County			Remosal Corporation	1751	584	.00 500,000	Private Rd. also see Prop. 3.43 Acres Industrial Blvd. + 85-5531
20247 Dec. 17, 1985	"	County			Modern Storage, Inc.	✓	✓	✓	Fixtures - Ashmore Branch Rd. 85-5532 (43123) + Traction St.
20247 Dec. 17, 1985	"	County			Donald W. Layton, et al	✓	✓	✓	Fixtures - 7.06 acres - Early Br. Rd. 85-5533
20271 Dec. 17, 1985	"	County			Remosal Corp.	✓	✓	✓	Fixtures - 3.43 acres - Industrial Blvd.
20434 Dec. 18, 1985	"	County Redevelopment Authority			Grace L. McKelvey Gary	1751	874	.00 12,000	Lot

INDIRECT or MORTGAGEE Index to Real Estate Mortgages — Greenville County, S. C.

REG. U. S. PAT. OFFICE *Chas McClellan* County Indexes Since 1888
An Identifying Trade Mark

Open at Proper Tab according to First Letter or Letters of Name and refer to Buff Sub-Index sheet for page reference.

COTT FAMILY NAME INDEX No. 75 © 1949
MADE BY THE COTT INDEX COMPANY, COLUMBUS, OHIO
SOLD BY WALKER, EVANS & COGSWELL CO., CHARLESTON, S.C.

FILE NUMBER	MORTGAGEES	GIVEN NAMES	GIVEN NAMES	GIVEN NAMES	MORTGAGORS	BOOK	PAGE	Amount	BRIEF DESCRIPTION, LOCATION, ETC.	
DATE OF RECORD	FAMILY NAMES	ABCDEFGHIJ	IJKLMNOP	QRSTUVWXYZ					(Not Warranted)	
20434 Dec. 18, 1985	Greenville				Richard B. Logan, et al	1751	886	12,285	Lot 146 Paramount Park	
20542 Dec. 19, 1985	"				RKK Development Co., Inc.	✓	✓		85-5556	
20561 Dec. 19, 1985	"				RKK Development Co., Inc.			750,000	Relating to In mtg. see Rem. Bl. 1570 pgs 689	
20726 Dec. 20, 1985	"				Modern Storage Co., Inc.	1752	414	1,500,000	5th Amending Financing Agre.	
21090 Dec. 23, 1985	"				Rebecca Ann Patterson	1753	183	28,831	Parcel Oakman Bridge Rd. Morgan Hill	
21090 Dec. 23, 1985	"				James L. Rawson, et al	1753	187	7,435	Pt. lots 5 & 6 Parker Ave.	
21090 Dec. 23, 1985	"				David C. Wright, et al	1753	189	27,793	Lot 4 Woodville Hpts. Sec F	
21090 Dec. 23, 1985	"				Louise J. Redden	1753	191	12,980	Lot 98 Brandon Plant Sec I	
21020 Dec. 24, 1985	"				James Anthony Hendrix, et al	1753	193	13,983	Lot 70 Green Mill Village	
21264 Dec. 27, 1985	"				Wayne Industries, Inc.	1753	12		Lot 22 Woodside Mill Sec C Agre. to buy see Rem. Bl. 1619 pgs 383	
21585 Dec. 30, 1985	"				Floyd C. Harris, et al	✓	✓	✓	Amendment to mtg. & Financing 85-5703	
21616 Dec. 31, 1985	"				Sylvester & Co.	✓	✓	✓	Fixtures - 226 Barrett Dr. 85-5736 Sec. 1 - Simpsonville, SC	
21693 Dec. 31, 1985	"				Sylvester & Co.	mtg. & Security agreed	1753	857	238,000	Fixtures - Lot 12 of Park 276 East 5 Mills
21832 Dec. 31, 1985	"				Fabri-Kal Corp.	✓	✓	✓	Lot 12 of Park 276 East Sec 5. 85-5760	
21751 Dec. 31, 1985	"				New Business Center, et al. Pts.	✓	✓	✓	Fixtures - 10.83 acres - US Hwy 20 85-5765	
Dec 31, 1985	"				Fabri-Kal Corp.	mtg. & Security agreed	1754	48	7,000,000	Fixtures - See Exhibit A 10.83 acres U.S. Hwy 20

INDIRECT or MORTGAGEE Index to Real Estate Mortgages — Greenville County, S. C.

COTT FAMILY NAME INDEX No. 75 © 1949
MADE BY THE COTT INDEX COMPANY, COLUMBUS, OHIO
SOLD BY WALKER, EVANS & COGSWELL CO., CHARLESTON, S.C. (22)

REG. U. S. PAT. OFFICE *Case M.C. Co.* County Indexes Since 1888
An Identifying Trade Mark

Open at Proper Tab according to First Letter or Letters of Name and refer to Buff Sub-index sheet for page reference.

FILE NUMBER	MORTGAGEES FAMILY NAMES	GIVEN NAMES ABCDEFGH	GIVEN NAMES IJKLMNO	GIVEN NAMES PQRSTUWXYZ	MORTGAGORS	BOOK	PAGE	Amount	BRIEF DESCRIPTION, LOCATION, ETC. (Not Warranted)
									mtg & financing Statement
21859	Greenville	City of			New Business Center Ltd. Pte.	1754	373	400,000	2 Parcels also int.
Dec 31, 1985	"	County Redevelopment Authority			PKA Robert E Reid Sr. 12-30-92	1754	698	10,000	Lot 173 Paramount Park
21999	"	Associates, Ltd.			Robert Eugene Reid, Sr.	1754	757	3,979,328	Parcel A. + Parcel H
Jan 2, 1986	"	Associates Ltd.			Dreentree Partners, Ltd.	1754	770	4,095,607	Parcel C, D, + B Dreentree Area
22066	"	Associates Ltd.			Dreentree Partners Ltd.	1754	781	750,000	Parcel A + H Dreentree Area
Jan 2, 1986	"	Associates Ltd.			Dreentree Partners Ltd.	1754	792	750,000	Parcel C, D, + B Dreentree Area
22066	"	Associates Ltd.			Industries, Inc.	1754	911		see REM Bl. 1563 Pg 751
Jan 2, 1986	"	County			Keystone Consolidated Industries, Inc.	1754	950		Assumption Agree. For financing agree
22066	"	County			Keystone Consolidated Industries, Inc.	1754	955		Agree. See REM Bl 1563 Pg 751
Jan 2, 1986	"	County			Keystone Consolidated a S.C. bn. Pte.	1755	189	78,463	12.34 Acres also document
22207	"	Finishing Company			P.C. Associates	1756	425	6,854	lot 6 Mills Mill
Jan 3, 1986	"	County Redevelopment Authority			Ida Lou Lenduth ^{etal}	1756	427	12,550	Plot 17
22205	"	"			Clyde L. Freeman ^{etal}	1756	429	10,845	Lot 93 Sec. 3 Monaghan Mills Rd. for inty see REM Bl. 1740 pg 899
Jan 3, 1986	"	"			Marshall H. Clark ^{etal}	Need Bl	1257	559	Release Pipeline R/W Burlington
22206	"	County			Robert G. Hartness ^{etal}	1757	179	12,992	lot 14 New Hope
Jan 3, 1986	"	County Redevelopment Authority			Alice R. Craft	1757	181	12,445	lot 14 New Hope
22342	"	"			Alice R. Craft				
Jan 6, 1986	"	"							
23064	"	"							
Jan 13, 1986	"	"							
23064	"	"							
Jan 13, 1986	"	"							
23235	"	"							
Jan 14, 1986	"	"							
23767	"	"							
Jan 17, 1986	"	"							
23764	"	"							
Jan 17, 1986	"	"							

over

INDIRECT or MORTGAGEE Index to Real Estate Mortgages — Greenville County, S. C.

REC. U. S. PAT. OFFICE *Chas. M. Catts* County Indexes Since 1888 An Identifying Trade Mark

Open at Proper Tab according to First Letter or Letters of Name and refer to Buff Sub-Index sheet for page reference.

COTT FAMILY NAME INDEX No. 75 © 1949
MADE BY THE COTT INDEX COMPANY, COLUMBUS, OHIO
SOLD BY WALKER, EVANS & COGSWELL CO., CHARLESTON, S.C.

FILE NUMBER	DATE OF RECORD	MORTGAGEES FAMILY NAMES	GIVEN NAMES ABCDEFGH	GIVEN NAMES IJKLMNO	GIVEN NAMES PQRSTUVWXYZ	MORTGAGORS	BOOK	PAGE	Amount	BRIEF DESCRIPTION, LOCATION, ETC. (Not Warranted)
23763	Jan 17, 1986	Greenville	County Redevelopment Authority			Robert H. Bowers, et al	1757	183	.00	
24520	Jan 24, 1986	"	City of			Ruth Smith	1757	927	7,490	Lot 1 Miller Mill Grant
24518	Jan 24, 1986	"	County Redev. authority			Anna G. Garrison et al	1757	988	.85	Real Property Agreement for
24632	Jan 27, 1986	"	City of			Jessie Lee Workmen	1758	53	38,816	Lot 3 Jackson Place
24785	Jan 28, 1986	"	City of			A.C. Agnew	1758	278		Real Prop. Agre. for Grant
24928	Jan 29, 1986	"	City of			Wilford Albain	1758	508		Grant
25003	Jan 29, 1986	"	County Redev. authority			Jessie Riley Dudley et al	1758	667		Real Prop. Agre. for Grant
25096	Jan 30, 1986	"	City of			James Booper	1758	698		6782-24 Mt. Zion L.M. Co. 1576 Pg 982 Repayment from judgment roll # 85- Grant
25338	Jan 31, 1986	"	Finishing Company			P.C. Associates	1758	981		Real Property Agreement for Ag. for Mt. Zion L.M. Co. 1755 pg. 187 Mt. Zion L.M. Co. Associates Commencement 1737 pg. 188 + Bl. 1759 pg. 120
25367	Jan 31, 1986	"	City of			105 North, a.m.c. gen. Pts.	1759	139		Subordination - for Mt. Zion L.M. Co.
26514	Feb 11, 1986	"	County Redev. authority			Violet Powell	1760	728	.00	Lot 63 Sec. 2 Monaghan Mills
27482	Feb 25, 1986	"	"	"	"	Ruby G. Marler	1762	311	.00	Lot 4 Miller Mill
27482	Feb 25, 1986	"	"	"	"	Mary J. Vanadore	1762	313	.00	Lot 54 Victor - Monaghan Mills
27882	Feb 25, 1986	"	"	"	"	Mary J. Vanadore	1762	315	.00	Lot 54 Victor - Monaghan Mills
27882	Feb 25, 1986	"	"	"	"	James E. Bell, III	1762	317	.31	Pho. Notes
28100	Feb 27, 1986	"	City of			Douglas E. Sprayberry	1762	582	.00	Lot 35 + Lot 36 Washington Pt. Lot 2 Woodfin St.

INDIRECT or MORTGAGEE Index to Real Estate Mortgages — Greenville County, S. C.

REG. U. S. PAT. OFFICE *Chas McCorkle* County Indexes Since 1888 An Identifying Trade Mark

Open at Proper Tab according to First Letter or Letters of Name and refer to Buff Sub-Index sheet for page reference.

COTT FAMILY NAME INDEX No. 75 © 1949
MADE BY THE COTT INDEX COMPANY, COLUMBUS, OHIO
SOLD BY WALKER, EVANS & COGSWELL CO., CHARLESTON, S.C.

(3-A)

FILE NUMBER DATE OF RECORD	MORTGAGEES FAMILY NAMES	GIVEN NAMES ABCDEFGHIJ	GIVEN NAMES JKLMNOPQ	GIVEN NAMES RSTUVWXYZ	MORTGAGORS	BOOK	PAGE	Amount	BRIEF DESCRIPTION, LOCATION, ETC. (Not Warranted)
28148 Feb. 27 1986	Greenville				William R. Berry et al	1762	685	7,800 ^{.00}	Lot 17
28148 Feb 27 1986	"				William R. Berry et al	1762	687	3,957 ^{.50}	Lot 17
28148 Feb 27 1986	"				Raymond H. Smith et al	1762	689	12,243 ^{.00}	Lot 40 Mills Mill
28660 Mar 3, 1986	"	Educators Fed. Credit Union			Elijah Lavaine Callahan III et al	1763	347	25,000 ^{.00}	12.47 ac. Jackson Drive Rd. In mtg. and on Pt. 156 of Pt. 102 mtg. assigned to S.C. Nat'l Bank
28895 Mar 4, 1986	"	County			Fabri-Kal Corp.	1763	621		
29143 Mar 7, 1986	"	Gas Turbine Employees F.C.U.			Michael Roger Durham	1764	47	10,000 ^{.50}	Lot 153 Rockvale Sec II
29453 Mar. 10, 1986	"	County Redevelopment Authority			Dora Golden et al	1764	457	12,267 ^{.50}	Lot 135 Paramount Park
29453 Mar 10, 1986	"	"			Victor D. Harrison et al	1764	459	15,955 ^{.00}	Lot 65 Monaghan Mills Sec II In Regt
29581 Mar 11, 1986	"	City of			Emma Bates	1764	597		Real Property Agreement
29954 Mar 13 1986	"	County Redev. Authority			Reby M. Ingle	1765	75	11,572 ^{.00}	Lot 7 Windsor Park
30139 Mar. 14, 1986	"	"			Danny L. Neal et al	1765	265	30,131 ^{.25}	Lot 26 Deer Mill Village Rd. 86-1107
30201 Mar. 17 1986	"	Aluminum Products			Earl R. Parks et al	✓	✓	✓	Fixtures - 119 Blusanyame Dr. 86-1108
30201 Mar. 17, 1986	"	Aluminum Products			John H. Fowler	✓	✓	✓	Fixtures - 304 McMain
30236 Mar 17, 1986	"	County Redev. Authority			Minnie S Vaughan	1765	472	13,720 ^{.00}	Lot 7, Mills Mill
30236 Mar 17 1986	"	"			Olta Mae Galloway	1765	474	15,737 ^{.50}	7 Mills Lot 53 Sec 3 Monaghan
30236 Mar 17, 1986	"	"			Earl R. Hester et al	1765	476	14,012 ^{.00}	Lot 98 Mills Mill

INDIRECT or MORTGAGEE Index to Real Estate Mortgages — Greenville County, S. C.

REG. U. S. PAT. OFFICE *Chas McCorkle* County Indexes Since 1888 An Identifying Trade Mark

Open at Proper Tab according to First Letter or Letters of Name and refer to Buff Sub-Index sheet for page reference.

COTT FAMILY NAME INDEX No. 75 © 1949
MADE BY THE COTT INDEX COMPANY, COLUMBUS, OHIO
SOLD BY WALKER, EVANS & COGSWELL CO., CHARLESTON, S. C.

FILE NUMBER DATE OF RECORD	MORTGAGEES FAMILY NAMES	GIVEN NAMES ABCDEFGHIJ	GIVEN NAMES JKLMNOPQ	GIVEN NAMES RSTUVWXYZ	MORTGAGORS	BOOK	PAGE	Amount	BRIEF DESCRIPTION, LOCATION, ETC. (Not Warranted)
30236 Mar 17, 1986	Greenville	County Redev. Authority			David B. Galloway <i>et al</i>	1765	478	.00 14,215	<i>Mills</i> Lot 74, Dec. 2 Monaghan
30651 Mar. 20, 1986	"	" "			John J. Decembrini <i>et al</i>	1765	890	.00 100,000	<i>Dr. J. J. Decembrini</i> Lot 9 Red Top Trail & Millabong
31381 Mar 26, 1986	"	City of			Down Neighborhood Assoc. <i>et al</i>	1766	912		<i>Dr. J. J. Decembrini</i> Subdivision - for Mtg on Rem St. 1749
31531 Mar. 27, 1986	"	Aluminum Products			James R. Glover, <i>et al</i>	✓	✓	✓	86-1295 Fixtures - Rt. 1, Jr. Rest SC
31462 Mar 27, 1986	"	" "		assoc., P.A.	Phoenix Investment Pts.	1766	997	.00 90,000	"Memorial Medical Bldg" Lot + Memorial Medical Bldg.
31581 Mar 27, 1986	"	County Redev. Authority			Dorothy Gosnell	1767	220	.00 11,345	Lot 6 Sec. 3. Melrose Land Co.
31581 Mar 27, 1986	"	" " "			O. B. Wright, <i>et al</i>	1767	222	.00 7,985	Lot 142. Paramount Parks
31581 Mar 27, 1986	"	" " "			Ellaine K. Madden	1767	224	.00 6,429	Lot 5. Sunnymede
31581 Mar 27, 1986	"	" " "			Ralph Deatherage <i>et al</i>	1767	226	.50 11,122	Lot 44 Mills Mill
31982 <i>She</i> Mar 31, 1986	"	Baptist Association, Inc.			Michael D. Bailey	1767	672	.00 48,000	+ Claussen St. Lots 3 + 4 Cor. Augusta St.
31887 Mar. 31, 1986	"	City. Redevelopment Auth.			Joseph M. D. Moree	1767	788	.00 6,065	Lot 11, Sunnymede
31887 Mar. 31, 1986	"	City. Redevelopment Auth.			Sola J. Gosnell	1767	790	.50 3,141	Lot 37, Green Mill Village
31887 Mar. 31, 1986	"	City. Redevelopment Auth.			Juanita N. Rice	1767	792	.00 12,970	Lot 10, Mills Mill
31887 Mar 31, 1986	"	City Redevelopment Auth.			Harold W. Sullivan <i>et al</i>	1767	794	.00 8,775	Lot 133, Paramount Parks
32328 Apr 2, 1986	"	Associates, Ltd.			Greentree Partners, Ltd.	1768	257		For Mtg on Rem St. 1754 P. 792 Mtg. Assigned Westinghouse Credit Corp.
32328 Apr 2, 1986	"	Associates, Ltd.			Greentree Partners, Ltd.	1768	262		For Mtg on Rem St. 1754 P. 781 Mtg. Assigned Westinghouse Credit Corp.

REVERSE or MORTGAGEE Index to Real Estate Mortgages — Greenville County, S. C.

REG. U. S. PAT. OFFICE *Chas McCott* County Indexes Since 1888 An Identifying Trade Mark

Open at Proper Tab according to First Letter or Letters of Name and refer to Buff Sub-Index sheet for page reference.

COTT FAMILY NAME INDEX No. 75 © 1949
MADE BY THE COTT INDEX COMPANY, COLUMBUS, OHIO
SOLD BY PHOTO COPY SUPPLY, MAULDIN, S. C.

()

FILE NUMBER DATE OF RECORD	MORTGAGEES FAMILY NAMES	GIVEN NAMES ABCDEFGH	GIVEN NAMES IJKLMNO	GIVEN NAMES PQRSTUVWXYZ	MORTGAGORS	BOOK	PAGE	Amount	BRIEF DESCRIPTION, LOCATION, ETC. (Not Warranted)
32621 Apr. 4, 1986	Greenville	Aluminum Products			Johnny Taylor, etal	✓	✓	✓	86-1378 Fixtures - Deed Bk 968 - pg. 398
32621 Apr. 4, 1986	"	"	"	"	Charles R. Callahan, etal	✓	✓	✓	86-1380 Fixtures - See Deed Bk. 1114 - pg. 220
32751 Apr 7, 1986	"	Gas Turbine Employees F.C.U.			Larry Dawkins, etal	1768	886	4,000 ^{.00}	Lot 69 Lakview
32751 Apr 7, 1986	"	"	"	"	Dallas Jean Schaaf	1768	889	8,000 ^{.00}	Lot 73 Del Norte Ests
32751 Apr 7, 1986	"	"	"	"	James H. Weaver	1768	892	12,750 ^{.00}	Lot 16 Ponder Rosa
32994 Apr 8, 1986	"	City of			Harrist S. Pichens	1769	121		notice of lien
33292 Apr 10, 1986	"	County Redevelopment			Donston Ward	1769	572	12,850 ^{.00}	Lot 97 miles, miles
33814 Apr 15, 1986	"	"	"	"	Susan H. Grady	1770	206	71,805 ^{.00}	Pt lots 2 + 3
33803 Apr 15, 1986	"	"	"	"	George H. King	1770	230	3,397 ^{.00}	Brandon Plant lot 420 Sec 2 Abney Mills
33803 Apr 15, 1986	"	"	"	"	Allan M. Goodlett Jr.	1770	232	18,000 ^{.00}	lot 25 Sunny Slope
33803 Apr 15, 1986	"	"	"	"	Raymond L. Gamble Jr.	1770	234	12,795 ^{.00}	lot 18 Mills Mill
33803 Apr 15, 1986	"	"	"	"	Allan M. Goodlett, Jr.	1770	236	28,976 ^{.00}	lots 21 + 22 Sunny Slope
33803 Apr 15, 1986	"	"	"	"	Allan M. Goodlett, Jr.	1770	238	16,675 ^{.00}	lot 24 Sunny Slope
33850 Apr 16, 1986	"	City of			Eddie Pearl Clement	1770	298		Real Prop. - Agree. for Grant
34108 Apr 17, 1986	"	County Resev. Auth.			Susan H. Grady	1770	655		1770 Pg 206 & 1455 Pg 913 Subordination Agree. In mtg subm ch
34409 Apr 21, 1986	"	"	"	"	Noylet Garland, etal	1771	209	11,458 ^{.00}	lot 17 Green Mill Village

REVERSE or MORTGAGEE Index to Real Estate Mortgages — Greenville County, S. C.

REG. U. S. PAT. OFFICE *Chas. McCott* County Indexes Since 1888
An Identifying Trade Mark

Open at Proper Tab according to First Letter or Letters of Name and refer to Buff Sub-Index sheet for page reference.

COTT FAMILY NAME INDEX No. 75 © 1949
MADE BY THE COTT INDEX COMPANY, COLUMBUS, OHIO
SOLD BY PHOTO COPY SUPPLY, MAULDIN, S. C.

FILE NUMBER DATE OF RECORD	MORTGAGEES FAMILY NAMES	GIVEN NAMES ABCDEFGHIH	GIVEN NAMES IJKLMNO	GIVEN NAMES PQRSTUVWXYZ	MORTGAGORS	BOOK	PAGE	Amount	BRIEF DESCRIPTION, LOCATION, ETC. (Not Warranted)
34409 Apr 21, 1986	Greenville	County Redev. Authority			Patsy A. Moore	1771	240	13,000	Lot 45 Miller Mill
35037 Apr 25, 1986	"	City of			John R. Steele	1772	60	7,703	Lot within Street we. 86-1703
35207 Apr 28, 1986	"	Aluminum Products			Harold R. Atkins <i>et al</i>	✓	✓	✓	Futures - 100 Sewanee Trailer Park 86-1704
35207 Apr 28, 1986	"	Aluminum Products			Ernest Redding	✓	✓	✓	Futures - Rt. 1 Percy Rd.
35375 Apr 29, 1986	"	Educators Fed. Credit Union			N. Eugene Vinton <i>et al</i>	1772	531	30,000	5.3 Acre Edwards Lick
35468 Apr 29, 1986	"	County Redev. Authority			Fred M. Goodsbey	1772	849	7,947	Lot 137 Paramount Park Morahan Mills
37107 May 9, 1986	"	"	"	"	H. P. Shover, <i>et al</i>	1775	328	9,880	Lot 158 Sec. 3 Victor
37107 May 9, 1986	"	"	"	"	Philip R. Durham, <i>et al</i>	1775	330	5,644	Lot 51 Green Mill Village
37102 May 9, 1986	"	"	"	"	Janice B. Murray	1775	332	10,144	Lot 157 Paramount Park 86-1984 Center
37786 May 15, 1986	"	County			Hart-Greenville, Pts.	✓	✓	✓	Futures - 20.895 acre - Donaldson
37811 May 15, 1986	"	County			Hart-Greenville, Pts.	1776	372	3,500,000	20.895 acre - Donaldson Center
37845 May 15, 1986	"	County Redev. Authority			Rebecca J. Bruce	1776	468	12,940	Lot 2
37845 May 15, 1986	"	"	"	"	Dorlyn Hill, <i>et al</i>	1776	470	7,925	Lot 170 Paramount Park
37845 May 15, 1986	"	"	"	"	Mary Lee Grubbs	1776	472	8,310	Lot 16
37845 May 15, 1986	"	"	"	"	Marie W. Moore	1776	474	7,965	Lot 13 Green Mill Village 86-2061
38264 May 20, 1986	"	Aluminum Products			John C. Parter, <i>et al</i>	✓	✓	✓	Futures - 17 Dargan Ave.

REVERSE or MORTGAGEE Index to Real Estate Mortgages — Greenville County, S. C.

REG. U. S. PAT. OFFICE *Chas McColl* County Indexes Since 1888 An Identifying Trade Mark

☞ Open at Proper Tab according to First Letter or Letters of Name and refer to Buff Sub-Index sheet for page reference.

COTT FAMILY NAME INDEX No. 75 © 1949
MADE BY THE COTT INDEX COMPANY, COLUMBUS, OHIO
SOLD BY PHOTO COPY SUPPLY, MAULDIN, S. C.

()

FILE NUMBER	MORTGAGEES FAMILY NAMES	GIVEN NAMES ABCDEFGHIJ	GIVEN NAMES KLMNO	GIVEN NAMES PQRSTUVWXYZ	MORTGAGORS	BOOK	PAGE	Amount	BRIEF DESCRIPTION, LOCATION, ETC. (Not Warranted)
38527 May 21, 1986	Greenville	County			J. R. Mc Clure	✓	✓	✓	86-2084 Fixtures - Lot 9 - Commerce Dr.
38970 May 23, 1986	"	County			J. R. Mc Clure	1778	156	500,000	Fix. Prop. Lot 9 Commerce Dr. also
39519 May 29, 1986	"	County Authority			Edward Lee Ware Jr.	1779	294	9,790	Lot 129 Paramount Park
39519 May 29, 1986	"	"	"	"	Leslie R. Williams	1779	292	10,660	Lot 213 Paramount Park
39519 May 29, 1986	"	"	"	"	Roger B. McKinney	1779	290	5,769	Lot 107 Victor - Monaghan Mill
39519 May 29, 1986	"	"	"	"	Marshall S. Duncan	1779	284	12,294	Lot 56 Sec. 3 Monaghan Mill
39519 May 29, 1986	"	"	"	"	Michael Ernest Garner	1779	286	3,965	Lot 74 Sec. I Monaghan
39519 May 29, 1986	"	"	"	"	Clare E. Malone	1779	288	4,062	pt Lot 1 Drew Mill Village
40436 June 3, 1986	"	Finishing Company			P. C. Associates	1780	480		2d Mtg. on Lem Bk 1755 Pg. 189 Release 2.49 share Stalling Road
40549 June 4, 1986	"	Aluminum Products			Sam Tallent, etal	✓	✓	✓	86-2259 Fixtures - 35 Theodore Circle
40645 June 5, 1986	"	County Redevelopment Authority			Catherine Walker	1781	42	11,012	Lot 11 Woodland Hgts
40645 June 5, 1986	"	"	"	"	Mildred Hall	1781	44	11,795	Pt. lot 2 Park
40645 June 5, 1986	"	"	"	"	Brenda W. Nalton	1781	46	11,484	Lot 210 Crosby Arch Paramount
40645 June 5, 1986	"	"	"	"	Wynatt C. Copeland et al	1781	48	10,725	Lot 6 Robinson Spd
40946 June 6, 1986	"	"	"	"	Harold J. Hunt	1781	283	12,274	By Sterling College Park Lot 8 Heatherly Dr. also dot. Anenith
42091 June 16, 1986	"	Board of Trustees Hospital System			George I. Campbell	1783	92		see EM Bk No 42 Pg 1 Release Lot 12 City View Annex 2d Mtg
42018 June 16, 1986	"	City of			Vera Lee Pickens	1782	923		Real Prop. Agree. for Rent

REVERSE or MORTGAGEE Index to Real Estate Mortgages — Greenville County, S. C.

REG. U. S. PAT. OFFICE *Chas. McCott* County Indexes Since 1888 An Identifying Trade Mark

Open at Proper Tab according to First Letter or Letters of Name and refer to Buff Sub-Index sheet for page reference.

COTT FAMILY NAME INDEX No. 75 © 1949 MADE BY THE COTT INDEX COMPANY, COLUMBUS, OHIO SOLD BY PHOTO COPY SUPPLY, MAULDIN, S. C.

FILE NUMBER DATE OF RECORD	MORTGAGEES FAMILY NAMES	GIVEN NAMES ABCDEFGH	GIVEN NAMES IJKLMNO	GIVEN NAMES PQRSTUVWXYZ	MORTGAGORS	BOOK	PAGE	Amount	BRIEF DESCRIPTION, LOCATION, ETC. (Not Warranted)
4 2912 June 20, 1986	Greenville				Clinton J. Thompson	1784	421	20,000 ^{.00}	Lots 28 & 29 New Washington Sts.
4 2912 June 20, 1986	"				Lonnie R. Collins, et al	1784	423	10,195 ^{.82}	Lots 15 & 15A Woodside Mills Mills
4 2912 June 20, 1986	"				Beatrice Sloan	1784	425	5,500 ^{.00}	Lot 47 Monaghan Annex
4 2912 June 20, 1986	"				James A. Givem	1784	427	15,705 ^{.00}	Lot 206 Paramount Park
4 2912 June 20, 1986	"				Elizabeth Mitchell	1784	429	6,930 ^{.00}	Lot 5 West Wick
4 2912 June 20, 1986	"				Gaston L. King	1784	431	13,683 ^{.25}	Plant det Lot 84 Abney Mills Brandon
4 3499 June 25, 1986	"				Bobby Underwood et al	1785	224	12,999 ^{.62}	Lot 26 Mills Mill
5 95 July 3, 1986	"	Educators F.C.U.			KB Enterprises of Smith, Ltd.	1787	198	107,700 ^{.10}	Franklin Park 11 Lots Buncombe RD.
5 95 July 3, 1986	"	Educators F.C.U.			Jimmy Olesby, et al	1787	200	24,225 ^{.50}	Lot Beatrice Street
6 01 July 3, 1986	"	Educators F.C.U.			Glenn A. Stegman, Jr. et al	1787	237	123,000 ^{.00}	Lot 94 Pine Down Sec. II
8 34 July 7, 1986	"	County Redevelopment Authority			Mattie Belle P. Perry	1787	507	12,259 ^{.00}	Lot 31 Mills Mill
11 91 July 7, 1986	"	"	"	"	Thomas M. Owen, et al	1787	678	4,312 ^{.00}	Mills Lot 62, Sec. 2 Monaghan
18 94 July 9, 1986	"	City Employees F.C.U.			Larry Eugene Stapleton	1788	108	10,000 ^{.00}	Lot 35 Fontana Dr. Fontana Forest
19 03 July 14, 1986	"	County Redevelopment Authority			Ther R. Limbaugh	1789	118	500. ^{.00}	Lot 35 Sec. B. Woodside Mills
" July 15, 1986	"	City of			Georgie Rue Kelly	1789	485		Sub-d. of Real Prop. Agre. for Grant and Sh. 1171 pg 329 & Real Prop. Agre. Rec Sh. 173 pg 952
"	"	"			"	1789	485		

REVERSE or MORTGAGEE Index to Real Estate Mortgages — Greenville County, S. C.

REG. U. S. PAT. OFFICE *Chas McCath* County Indexes Since 1888 An Identifying Trade Mark

☞ Open at Proper Tab according to First Letter or Letters of Name and refer to Buff Sub-Index sheet for page reference.


COTT FAMILY NAME INDEX No. 75 © 1949
MADE BY THE COTT INDEX COMPANY, COLUMBUS, OHIO
SOLD BY PHOTO COPY SUPPLY, MAULDIN, S. C.

()

FILE NUMBER DATE OF RECORD	MORTGAGEES FAMILY NAMES	GIVEN NAMES ABCDEFGHIJ	GIVEN NAMES JKLMNOPQ	GIVEN NAMES RSTUVWXYZ	MORTGAGORS	BOOK	PAGE	Amount	BRIEF DESCRIPTION, LOCATION, ETC. (Not Warranted)
3055 July 22, 1986	Greenville	Aluminum	Products		Nathaniel Sherman ^{etal}	✓	✓	✓	86-2931 Fixtures - See Deed Bk. 851-pg. 174
3731 July 25, 1986	"	County Redevelopment Authority			Harold J. Hunt	1791	918	10,000	Lot 6
3731 July 25, 1986	"	"	"	"	Janie Sullivan	1791	972	2,798	Lot 131 Paramount Park
3731 July 25, 1986	"	"	"	"	Janie Sullivan	1791	974	9,400	Lot 131 Paramount Park
3731 July 25, 1986	"	"	"	"	Thomas W. Nations ^{etal}	1791	976	12,614	Lot 47 Mills Mill
3731 July 25, 1986	"	"	"	"	Carrine R. McAbee	1791	978	2,208	Brandon Plant Lot 209, Sec 1 Abney Mills
3731 July 25, 1986	"	"	"	"	Willie Laines, Jr. ^{etal}	1791	980	11,562	Lot 6 8 Mills Mill Park
3731 July 25, 1986	"	"	"	"	John Henry Chappell ^{etal}	1791	982	12,014	Lots 160 + Pt 161 Paramount
3731 July 25, 1986	"	"	"	"	Samuel M. Allen ^{etal}	1791	984	10,914	Lot 3 Mills Mill
3835 July 28, 1986	"		Local Development Corp.		James Acker	1792	144	5,000	3.7 acres Baking Rd.
4110 July 29, 1986	"	Educator Federal Credit Union			Mike B. Deebow ^{etal}	1792	492	20,000	Lot 26 Striped See II
4349 July 31, 1986	"	Gas Turbin Employees FCU			Jimmy D. Alexander ^{etal}	1792	865	20,000	Lot 8 Colonial Ave Austin Jf.
4377 July 31, 1986	"	Educator FCU			Marilyn A. Goodson ^{etal}	1792	911	25,800	Butler Jf. Lot 42 M ^c Swain Garden
4853 Aug 4, 1986	"	City of			Marie Sullivan	1793	701		Real Property Agreement For Grant
5430 Aug 7, 1986	"	Gas Employees F.C.U.			Ray E. Keith ^{etal}	1794	367	30,000	Lot 60 Kirkwood Hgts.
6095 Aug 12, 1986	"	County Redevelopment Authority			Thomas Pierce ^{etal}	1795	220	9,695	Lot 105 Paramount Pl.

REVERSE or MORTGAGEE Index to Real Estate Mortgages — Greenville County, S. C.

REG. U. S. PAT OFFICE *Cott* County Indexes Since 1888 An Identifying Trade Mark

 Open at Proper Tab according to First Letter or Letters of Name and refer to Buff Sub-Index sheet for page reference.

COTT FAMILY NAME INDEX No. 75 © 1949
MADE BY THE COTT INDEX COMPANY, COLUMBUS, OHIO
SOLD BY PHOTO COPY SUPPLY, MAULDIN, S. C.

FILE NUMBER DATE OF RECORD	MORTGAGEES FAMILY NAMES	GIVEN NAMES ABCDEFGHIJ	GIVEN NAMES JKLMNOPQ	GIVEN NAMES RSTUVWXYZ	MORTGAGORS	BOOK	PAGE	Amount	BRIEF DESCRIPTION, LOCATION, ETC. (Not Warranted)
6373 Aug 14, 1986 6549	Greenville				<i>itel</i> James W. Cullwath	1795	543	30,000 ^{.00}	Lot 60 Pine Brook Forest
Aug 15, 1986 7243	"				<i>itel</i> Joie M. Stewart	1795	808		Road Property Agreement 86-3369
Aug 20, 1986 7496	"	Aluminum Products			Harold L. Atkins	✓	✓	✓	Fixtures - Oil Creek Camp Rd.
Aug 21, 1986 7496	"	County Redevelopment Authority			<i>itel</i> Ernest Chandler	1797	39	8,560 ^{.00}	Lot 191 Paramount Pk.
Aug 21, 1986 7496	"	"	"	"	<i>itel</i> Harold Banks	1797	41	12,845 ^{.00}	Lot 216 Paramount Pk.
Aug 21, 1986 7496	"	"	"	"	<i>itel</i> Melvin Williams	1797	63	10,439 ^{.00}	Lot 218 Paramount Pk.
Aug 21, 1986 8779	"	"	"	"	Susan W. Jackson	1797	65	6,670 ^{.00}	Lot 163 Green Mill Village
Aug 29, 1986 8791	"	"	"	"	<i>itel</i> Willie Laines, Jr.	1798	855	12,487 ^{.50}	Lot 68 Mills Mill
Aug 29, 1986 8771	"	Fed Credit Union			<i>itel</i> L. Glenn Arrowood	1798	896	25,000 ^{.00}	Sec III Lot 149 + 137 Northwood Hills
Aug 29, 1986 8316	"	County Redevelopment Authority			Frank A. Oates	1798	998	11,427 ^{.00}	Lot 3
Sept 3, 1986 9554	"	Educators Fed Credit Union			<i>itel</i> Julius Leroy Jordan	1799	711	25,000 ^{.00}	Sec IV 2 Lots + Pt Lot Botany Woods
Sept 4, 1986 10223	"	H. S. Employee Fed Credit Union			Timothy Earl Shands	1800	30	26,000 ^{.00}	West Park Ave. 0.41 Acres Cor Saurus St +
Sept 10, 1986 10223	"	County Redevelopment Authority			<i>itel</i> John W. Hunt, Jr.	1801	88	9,115.50 ^{.00}	Lot 138 Paramount Pk.
Sept 10, 1986 10223	"	County Redevelopment Authority			<i>itel</i> Roger K. Chandler	1801	90	14,296 ^{.00}	Lot 36 Mills Mill.
Sept 10, 1986 11300	"	County Redevelopment Authority			Doris G. Coleman	1801	92	6,965 ^{.00}	Lot 153 Green Mill Village
Sept 18, 1986	"	Gas Turbine Employees FCU			Charles W. Arby	1802	421	10,000 ^{.00}	Lot 2

REVERSE or MORTGAGEE Index to Real Estate Mortgages — Greenville County, S. C.

REG. U. S. PAT. OFFICE *Chas. M. Cott* County Indexes Since 1888 An Identifying Trade Mark

 Open at Proper Tab according to First Letter or Letters of Name and refer to Buff Sub-Index sheet for page reference.

COTT FAMILY NAME INDEX No. 75 © 1949
MADE BY THE COTT INDEX COMPANY, COLUMBUS, OHIO
SOLD BY PHOTO COPY SUPPLY, MAULDIN, S. C.

()

FILE NUMBER DATE OF RECORD	MORTGAGEES FAMILY NAMES	GIVEN NAMES ABCDEFGH	GIVEN NAMES IJKLMNO	GIVEN NAMES PQRSTUVWXYZ	MORTGAGORS	BOOK	PAGE	Amount	BRIEF DESCRIPTION, LOCATION, ETC. (Not Warranted)
11346 Sept 18, 1986	Greenville				<i>et al</i> William M. Bradley	1802	446	112,500 ^{.50}	Lot Sulpher App Rd. 86-3774
11475 Sept 19, 1986	"	Aluminum Products			Austin D. Seamer	✓	✓	✓	Fixtures-1210 Haynesworth Rd. Bl 1784 pg. 421 + Bl 1797 pg. 503
11748 Sept 22, 1986	"	County Redevelopment Authority			Clinton J. Thompson	1803	280		Subordination Agree - for mtg on L & E Grant.
12054 Sept 24, 1986	"	City of <i>Duncan</i>		10-18-93	Betty Sue Kirstacy Systems, Inc.	1803	570		Real Property Agreement for 86-3950
12904 Sept 30, 1986	"	County, S.C.			Span-America Medical	✓	✓	✓	Fixtures - 2 Parcels - Commerce Dr.
12931 Sept 30, 1986	"	Employer Credit Union Eas Dulles			Bobby L. Bell System, Inc.	1804	942	7,600 ^{.00}	Lot 10 Chastanfield Exts Inc II
12929 Sept 30, 1986	"	County			Span-America Medical	1804	786	3,000,000 ^{.00}	In Orig mtg. on Rem Bl. 16 26 pg. 516 Amendment to mtg. + Security Agree.
13708 Oct 3, 1986	"	County Redevelopment Authority			John W. Bridges <i>et al</i>	1806	59	12,940 ^{.50}	Lot 1 S.C. Hwy 418
13708 Oct 3, 1986	"	"	"	"	Audrey G. Baykin <i>et al</i>	1806	61	10,955 ^{.50}	Lot 15
13708 Oct 3, 1986	"	"	"	"	John Poole <i>et al</i>	1806	65	3,015 ^{.97}	Plant Sec II Lot 405 Albany Mills Brandon
13708 Oct 3, 1986	"	"	"	"	W. Bruce Barton <i>et al</i>	1806	63	16,680 ^{.63}	Sec C Lot 94 Woodside Mills
13901 Oct 6, 1986	"	County			Gargone Schiffler Embroideri Dr.	1806	286		Release - 75 Acres for mtg on Rem 1603 pg. 1 and Solentine Bl. 1602 pg. 954
14611 Oct 10, 1986	"	"			Lucille A. Holman	1807	364	11,411 ^{.00}	Lot 89 Miller Trce
14611 Oct 10, 1986	"	"			Harold F. Hunt	1807	364	10,000 ^{.00}	Lot 7
14611 Oct 10, 1986	"	"			Donna Cunningham <i>et al</i>	1807	368	10,980 ^{.00}	Lot 159 Green Mill Village

REVERSE or MORTGAGEE Index to Real Estate Mortgages — Greenville County, S. C.

REG. U. S. PAT. OFFICE *Cott* County Indexes Since 1885 An Identifying Trade Mark

Open at Proper Tab according to First Letter or Letters of Name and refer to Buff Sub-Index sheet for page reference.

COTT FAMILY NAME INDEX No. 75 © 1949
MADE BY THE COTT INDEX COMPANY, COLUMBUS, OHIO
SOLD BY PHOTO COPY SUPPLY, MAULDIN, S. C.

FILE NUMBER DATE OF RECORD	MORTGAGEES FAMILY NAMES	GIVEN NAMES ABCDEFGHIJ	GIVEN NAMES JKLMNO	GIVEN NAMES PQRSTUVWXYZ	MORTGAGORS	BOOK	PAGE	Amount	BRIEF DESCRIPTION, LOCATION, ETC. (Not Warranted)
14611 Oct 10, 1986	Greenville				Louis B. Pittman, Ad	1807	370	13,000 ⁻²⁰	Lot
1464 Oct 14, 1986	"				Pullum Grant, Ad	1807	372	9,195 ^{.00}	Lot 122 Paramount Park
14979 Oct 13, 1986	"	City of			Melrose Johnson	1807	869		Real Property Agreement for Grant
14928 Oct 13, 1986	"	City of			Sara C. Hunt	1807	814		Real Property Agreement for Grant
15786 Oct 15, 1986	"	County Redevelopment Authority			Richard Duke	1808	327	11,767 ^{.00}	Lot 208 Paramount Pk.
15185 Oct 15, 1986	"	"	"	"	Ollie S. Powell	1808	331	2,970 ^{.00}	Lot 12 Green Hill Village
15344 Oct 15, 1986	"	Educators Fed Credit Union			Albert A. Kibbing ^{Ad}	1808	366	30,000 ^{.00}	Lot 88 & 189 Pine Hill Village
16336 Oct 22, 1986	"	County Redevelopment Authority			Billy Lou Bastin	1809	856	16,773 ^{.00}	Lot 11 Sage St
16336 Oct 22, 1986	"	County Redevelopment Authority			Conrad H. Wide	1809	858	4,060 ^{.00}	Pt Lots 115 & 116 City View #86-5785 - final p. on Rem. P. 1663 p. 774
16934 Oct 24, 1986	"	Local Dev. Corp.			Yancey Marie Riggiano	1809	871		Release of Lien from Judgment for HHS. PH II
16823 Oct 27, 1986	"	Educators Fed Credit Union			Ernest Charles Ashmore	1810	855	45,000 ^{.00}	Lot 26 Doran Dr Dunning
16821 Oct 27, 1986	"	City of			E. M. Trammell	1810	616		Real property agreement 80-4333
17040 Oct 28, 1986	"	Alumina Products			Shirley Ann Julian	✓	✓	✓	Fixture - Lt. 2 - Pines Rd. - Dur, SC
17016 Oct 28, 1986	"	County Red. Authority			Aullivan P. O'Bevy, Ad	1811	1	12,084 ^{.00}	Lot 125 Paramount Park
17033 Oct 28, 1986	"	City of			Nellie Peden	1811	50		Real Property Agreement for Grant
17004 Oct 28, 1986	"	Dee Durbin Emp F.C.U.			Peggy C. Cone, Ad	1811	23	14,000 ^{.00}	Dr. Alex. Strip Lot on Rowland Way & Stadium

REVERSE or MORTGAGEE Index to Real Estate Mortgages — Greenville County, S. C.

REG. U. S. PAT. OFFICE *Chas McCott* County Indexes Since 1888
An Identifying Trade Mark

 Open at Proper Tab according to First Letter or Letters of Name and refer to Buff Sub-Index sheet for page reference.

COTT FAMILY NAME INDEX No. 75 © 1949
MADE BY THE COTT INDEX COMPANY, COLUMBUS, OHIO
SOLD BY PHOTO COPY SUPPLY, MAULDIN, S. C.

()

FILE NUMBER DATE OF RECORD	MORTGAGEES FAMILY NAMES	GIVEN NAMES ABCDEFGH	GIVEN NAMES IJKLMNO	GIVEN NAMES PQRSTUVWXYZ	MORTGAGORS	BOOK	PAGE	Amount	BRIEF DESCRIPTION, LOCATION, ETC. (Not Warranted)
17987 Nov 3, 1986	Greenville	City of			Margaret Steaver Committee for Louise Childer	1812	628		Real Property Agreement for Grant
18482 Nov 5, 1986	"	City of	Cancelled Remo	# 62323	Glady C. Kelly	1813	521		Real Property Agreement for Grant
18483 Nov 5, 1986	"	City of			Brady B. Martin	1813	524		Real Property Agreement for Grant
18859 Nov 7, 1986	"	City of			Alberta Jeter	1814	97		Real Property Agreement for Grant
19366 Nov 12, 1986	"	County Redevelopment Authority			Nemesio Loziga St.	1814	998	12,919	Lot 20 Sec 6 Sunny Slopes
19366 Nov 12, 1986	"	"	"	"	Gal Nathan Golden	1815	41	10,807	Lot 199 Paramount Pl.
19366 Nov 12, 1986	"	"	"	"	Thomas Kenneth Murray	1815	43	10,738	Lot
19366 Nov 12, 1986	"	"	"	"	Robert A. Bain	1815	45	13,820	Lot 32 Green Mill Village
19349 Nov 12, 1986	"	"	"	"	Harold B. Clardy	1815	52	12,693	Lot 90 Mills Mill
19752 Nov 13, 1986	"		news-Piedmont Company		Jimmie Dale Peyer	1815	314	9,124	Lot 60 Quail Run Circle Quail Run
19708 Nov 13, 1986	"	County			Robert D. Hartness	1815	67		First Amendatory Mtg. & Financing
20870 Nov 21, 1986	"	City of			Sarah Lambin	1817	25		Real property agreement for Grant.
22458 Dec 3, 1986	"	Educators DCU			Robert W. McHenry	1819	818	21,000	Lot 63 College HHS Butler Sp.
22641 Dec 5, 1986	"	Adual Credit Union			William F. Hawkins	1820	118	40,000	1.02 acres
24084 Dec 9, 1986	"	City of			Ward S. Stone, Jr.	1820	755	34,000	3 Acres
24536 Dec 11, 1986	"	Educators F.L.U.			Charlote M. Pollard	1821	473	100,000	30.56 Acres L.L. Hwy. 253

REVERSE or MORTGAGEE Index to Real Estate Mortgages — Greenville County, S. C.

REG. U. S. PAT. OFFICE *Chas McCott* County Indexes Since 1888 An Identifying Trade Mark

 Open at Proper Tab according to First Letter or Letters of Name and refer to Buff Sub-index sheet for page reference.

COTT FAMILY NAME INDEX No. 75 © 1949
MADE BY THE COTT INDEX COMPANY, COLUMBUS, OHIO
SOLD BY PHOTO COPY SUPPLY, MAULDIN, S. C.

FILE NUMBER DATE OF RECORD	MORTGAGEES FAMILY NAMES	GIVEN NAMES ABCDEFGHIJ	GIVEN NAMES JKLMNOPQ	GIVEN NAMES RSTUVWXYZ	MORTGAGORS	BOOK	PAGE	Amount	BRIEF DESCRIPTION, LOCATION, ETC. (Not Warranted)
24965 Dec. 15, 1986	Greenville	City of			Textile Hall Corp.				86-4960 Fixtures - See Exhibit A to 7.5.
25307 Dec. 16, 1986	"	County of			Random Associates, a S.C. P.T.S.				86-5000 Fixtures - See REM 1822-pg. 682.
24992 Dec. 15, 1986	"	Educators Fed. Credit Union			Peonle P. Aude	1822	71	82,450 ⁻⁰⁰	Lot 90 Brookfield East Sec II
24992 Dec. 15, 1986	"	"			Harold A. Rowley, et al	1822	74	50,000 ^{.00}	Dalhstone St. Chestnut Hill #1 Lot 145 Farmington Rd. +
25367 Dec. 16, 1986	"	County of			Random Associates	1822	682	750,000 ^{.00}	Bullw Sp. 5.2 acres Woodcuff Ind. Dr.
25255 Dec. 16, 1986	"	County Red Authority			Lerene B. Lindsey	1822	734	8,188 ^{.62}	Lot 211 Paramount Pk.
25268 Dec. 16, 1986	"	"			R. Larry Turner, et al	1822	752	11,675 ^{.00}	pt lot 120 City Div
25238 Dec. 16, 1986	"	Educators Fed Credit Union			Jessie Gilda Bowens	1822	550	32,600 ^{.00}	Hill Village Lot 154 West Castle Rd Pine
25568 Dec. 18, 1986	"	County Redevelopment Authority			Mary A. Pingle	1823	261	5,285 ^{.00}	Lot 1 Old Paris Mt Rd
25568 Dec. 18, 1986	"	"			Charles M. Bridges, et al	1823	263	9,450 ^{.00}	Plant Sec I Lot 102 Almy Mills Brand on
25643 Dec. 18, 1986	"	County			Nat. Greenville Partnership	1823	1		Acres. 7 on Mtg in Rem. Ch. 1976 p. 372 First Amendment to Mtg & Security Reyn book 1662 p 141 + assign mtg 1663 p 141 Release see exhibit A for Mtg re
25642 Dec. 18, 1986	"	County			Blue Ridge Corp	1823	114		Exposition Ave. Paed Cov. Jones Dr +
25823 Dec. 19, 1986	"	City of			Textile Hall Corp	1823	335	3,500,000 ^{.00}	
27950 Jan. 2, 1987	"	County Red. Authority			Montez A. Kay, et al	1826	994	10,780 ^{.00}	Lot 4
27950 Jan. 2, 1987	"	"			John Arthur Leonard,	1826	996	13,423 ^{.00}	Lot 314 Paramount Pk.
27950 Jan. 2, 1987	"	"			Gaynell Lindsey	1826	998	8,706 ^{.00}	Lot 5 Dunson Mills

REVERSE or MORTGAGEE Index to Real Estate Mortgages — Greenville County, S. C.

REG. U. S. PAT. OFFICE *Chas. McClure* County Indexes Since 1888 An Identifying Trade Mark

 Open at Proper Tab according to First Letter or Letters of Name and refer to Buff Sub-Index sheet for page reference.

COTT FAMILY NAME INDEX No. 75 © 1949
MADE BY THE COTT INDEX COMPANY, COLUMBUS, OHIO
SOLD BY PHOTO COPY SUPPLY, MAULDIN, S. C.

(3)

FILE NUMBER DATE OF RECORD	MORTGAGEES FAMILY NAMES	GIVEN NAMES ABCDEFGH	GIVEN NAMES IJKLMNO	GIVEN NAMES PQRSTUVWXYZ	MORTGAGORS	BOOK	PAGE	Amount	BRIEF DESCRIPTION, LOCATION, ETC. (Not Warranted)
27950 Jan 2, 1987	Greenville				Alice P. Paris	1827	7	7,470 ⁰⁰	Lot 6
27950 Jan 2, 1987	"	County Red Authority	"	"	Roy W. Smith, et al	1827	9	9,500 ⁰⁰	Lot 106 Paramount Pk.
27950 Jan 2, 1987	"	"	"	"	Lemandy D. Spurgeon	1827	11	12,740 ⁵¹	Lot 99 Paramount Pk.
27950 Jan 2, 1987	"	"	"	"	Sarah V. Waters	1827	13	13,000 ⁰⁰	Lot Pennsylvania Ave.
27950 Jan 2, 1987	"	"	"	"	Edell Nauerspot	1827	15	13,387 ⁰⁰	Lot 73 Mills Mill
27950 Jan 2, 1987	"	"	"	"	Clarence G. Davis, et al	1827	17	13,843 ⁰⁰	Lot 86 Mills Mill
27950 Jan 2, 1988	"	"	"	"	Alice Edna Clardy et al	1827	19	10,570 ⁰⁰	Lot 94 Mills Mill
27950 Jan 2, 1987	"	"	"	"	Marvin O. Bostic,	1827	21	13,000 ⁰⁰	Lot 204 Paramount Pk.
27994 Jan 2, 1987	"	"	"	"	Station One Partnership	1827	89	114,756 ⁰⁰	Rondall St - Depot St Lot Green Depot
28429 Jan 6, 1987	"	City of			Ben McDaniel et al	1827	717	10,000 ⁰⁰	Lot Mansie St
28596 Jan 7, 1987	"	City of			Robert C. Settle, et al	1827	959	10,000 ⁰⁰	2 lots Augusta Street
29815 Jan 16, 1987	"	County Redevelopment Authority			Odessa V. McClatch	1830	113	19,584 ²⁷	Lot 194 Paramount Pk.
29815 Jan 16, 1987	"	"	"	"	Clinton G. Thompson	1830	115	17,500 ⁰⁰	Lots 28 & 29 Washington Hgts.
29815 Jan 16, 1987	"	"	"	"	Louise H. Gary	1830	117	9,904 ²⁰	Lot 200 Paramount Pk.
29815 Jan 16, 1987	"	"	"	"	Arnie Mae M. Sullivan	1830	119	16,364 ⁰⁰	Lot 9 Paramount Pk.
29815 Jan 16, 1987	"	"	"	"	Harue Bryant Sims et al	1830	121	15,989 ⁰⁰	Brandon Pk. Lots 25 & 26 Meigs Ave

REVERSE or MORTGAGEE Index to Real Estate Mortgages — Greenville County, S. C.

(3)

REG. U. S. PAT. OFFICE *Chas McCott* County Indexes Since 1888 An Identifying Trade Mark

Open at Proper Tab according to First Letter or Letters of Name and refer to Buff Sub-Index sheet for page reference.

COTT FAMILY NAME INDEX No. 75 © 1949
MADE BY THE COTT INDEX COMPANY, COLUMBUS, OHIO
SOLD BY PHOTO COPY SUPPLY, MAULDIN, S. C.

FILE NUMBER DATE OF RECORD	MORTGAGEES FAMILY NAMES	GIVEN NAMES ABCDEFGHIJ	GIVEN NAMES KLMNO	GIVEN NAMES PQRSTUVWXYZ	MORTGAGORS	BOOK	PAGE	Amount	BRIEF DESCRIPTION, LOCATION, ETC. (Not Warranted)
29815 Jan 16, 1987 30859	Greenville	County Redevelopment Authority			Roscoe C. Baldo	1830	125	13,000 ^{.00}	Lot 71 Mills Mill
Jan 27, 1987 30817	"	City of			Willena E. Bowman	1831	831		Real Property Agreement
Jan 27, 1987 31823	"	"			Willena E. Bowman	1831	834	2,734 ^{.00}	Lot King St
Feb 3, 1987 31824	"	"			Ben Moore	1833	857	7,270 ^{.80}	Lot 21 Glen Rd. "Glen Farm"
Feb 3, 1987 31977	"	"			Bennie Moore ^{et al}	1833	859		Real Property Agreement
Feb 3, 1987 32062	"	"			Magdalene Dreggs	1833	969		Real Property Agreement
Feb 4, 1987 32140	"	County Redevelopment Authority Credit Union			Atation One Partnership ^{Remond}	1834	145	114,756 ^{.00}	Lot Glen Depot Estates Sec B
Feb 4, 1987 32204	"	Educators Fed			Margaret H. Kirby, et al ^{et al}	1834	359	50,000 ^{.00}	Lot 324 Healeah Rd. Sower
Feb 5, 1987 32204	"	County Redevelopment Authority			Johnny B. McMain Jr.	1834	771	6,715 ^{.00}	Lot 49 Duncan mill
Feb 5, 1987 32204	"	"			Martha W. Harbin	1834	763	11,000 ^{.00}	Lot 121 Woodside Mill
Feb 5, 1987 32204	"	"			Gabriel L. King, et al ^{an Executor}	1834	765	13,623 ^{.25}	Lot 84 Abney Mill - Brandon Plant
Feb 5, 1987 32204	"	"			Dorothy W. Levin	1834	767	3,489 ^{.00}	Lot 8 Woodside mill sec A
Feb 5, 1987 32444	"	"			Bobby Lee Clinkscale	1834	769	13,000 ^{.00}	Lot 202 Paramount Park
Feb 6, 1987 33116	"	Local Development Corp			James E. Acker	1835	52	6,000 ^{.00}	3.7 acres Baling Rd
Feb 12, 1987 33271	"	Educators FCU			Paul J. Porter et al	1836	312	2,500 ^{.00}	Lots 10 & 13 Leone Ave.
Feb 13, 1987	"	City of			Elizabeth Bronson	1836	498		Grant Real Property Agreement for

REVERSE or MORTGAGEE Index to Real Estate Mortgages — Greenville County, S. C.

REG. U. S. PAT. OFFICE *Chas McCott* County Indexes Since 1888 An Identifying Trade Mark

 Open at Proper Tab according to First Letter or Letters of Name and refer to Buff Sub-Index sheet for page reference.

COTT FAMILY NAME INDEX No. 75 © 1949
MADE BY THE COTT INDEX COMPANY, COLUMBUS, OHIO
SOLD BY PHOTO COPY SUPPLY, MAULDIN, S. C.

()

FILE NUMBER DATE OF RECORD	MORTGAGEES FAMILY NAMES	GIVEN NAMES ABCDEFGHIJ	GIVEN NAMES JKLMNO	GIVEN NAMES PQRSTUVWXYZ	MORTGAGORS	BOOK	PAGE	Amount	BRIEF DESCRIPTION, LOCATION, ETC. (Not Warranted)
33269 Feb 13, 1987	Greenville	City of			Ellen W. Gibson ^{itel}	1836	501		Real Property Agreement See Grant
33724 Feb 18, 1987	"	City of			William H. Low ^{itel}	1837	272		Real Property Agreement for Grant
33859 Feb 19, 1987	"	County Redevelopment Authority			Stephen C. Grou ^{itel}	1837	530	6,905 ^{.00}	Lot 2 Guen Mill Village
33859 Feb 19, 1987	"	"	"	"	James D. Smith ^{itel}	1837	532	6,144 ^{.00}	Lot 100 Paramount Pl
33859 Feb 19, 1987	"	"	"	"	Rosa Mae Queen ^{itel}	1837	534	10,442 ^{.00}	Lot 186 Paramount Pl
33859 Feb 19, 1987	"	"	"	"	Palmetto Amestars ^{pts itel} S.C.	1837	534	8,380 ^{.00}	Lot 4
33859 Feb 19, 1987	"	"	"	"	Palmetto Amestars ^{pts itel} D.C.	1837	538	7,340 ^{.00}	Lot 6
33859 Feb 19, 1987	"	"	"	"	Palmetto Amestars ^{pts itel} S.C.	1837	546	15,007 ^{.00}	Lot 5
33859 Feb 19, 1987	"	"	"	"	Palmetto Amestars ^{pts itel} S.C.	1837	548	13,925 ^{.00}	Lot 5
33859 Feb 19, 1987	"	"	"	"	Palmetto Amestars ^{pts itel} S.C.	1837	550	6,605 ^{.00}	Lot 17 Washington Hgts
33859 Feb 19, 1987	"	"	"	"	Palmetto Amestars ^{pts itel} S.C.	1837	552	5,775 ^{.50}	Hgts Lot 19 Block E. Washington
33859 Feb 19, 1987	"	"	"	"	Palmetto Amestars ^{pts itel} S.C.	1837	554	7,340 ^{.00}	Lot 5
33859 Feb 19, 1987	"	"	"	"	James M. Mcatee	1837	560	9,960 ^{.00}	Lot 39 Duncan Mill Sub 6
33859 Feb 19, 1987	"	"	"	"	Polly P. Smith	1837	562	7,445 ^{.00}	Lot 91 Paramount Pl
34038 Feb 20, 1987	"	City of			Betty Sue Kirksey	1837	843		by Rem. Bd. 1803 pp 571 & mtg. Bd. 1837 pp 838 Subordination Agree. - for R/P 16 for Grant
34416 Feb 24, 1987	"	County Redevelopment Authority			Gary Macke Carlton	1838	871		by mtg. by Rem. Bd. 1554 pp 917 Release Lien from Judgment Roll 87-341

REVERSE or MORTGAGEE Index to Real Estate Mortgages — Greenville County, S. C.

REG. U. S. PAT. OFFICE *Cott* County Indexes Since 1888
An Identifying Trade Mark

Open at Proper Tab according to First Letter or Letters of Name and refer to Buff Sub-Index sheet for page reference.

COTT FAMILY NAME INDEX No. 75 © 1949
MADE BY THE COTT INDEX COMPANY, COLUMBUS, OHIO
SOLD BY PHOTO COPY SUPPLY, MAULDIN, S. C.

FILE NUMBER DATE OF RECORD	MORTGAGEES FAMILY NAMES	GIVEN NAMES ABCDEFGHIJ	GIVEN NAMES KLMNO	GIVEN NAMES PQRSTUWXYZ	MORTGAGORS	BOOK	PAGE	Amount	BRIEF DESCRIPTION, LOCATION, ETC. (Not Warranted)
34654 Oct 25, 1987	Greenville	City of			Emme R. Mackey	1839	330		Subordination Agreement - for mtg. on Rem. Bl. 1742 pg. 677 & Real Prop Agre. Bl. 1742 pg. 681 & mtg. Bl. 1836 pg. 837
35308 Mar 2, 1987	"	City of			Marie Briffin et al	1840	400		
35546 Mar 3, 1987	"	County Redevelopment Authority			Wilma H. Curtis <i>Buy city in fact Marvin Bastis, Jr.</i>	1840	844	21,915	Lot 9 Green Mill Village
35544 Mar 3, 1987	"	"	"	"	Betty Lou Bastis	1840	836	18,248	Lot 11 Sage St
35545 Mar 3, 1987	"	"	"	"	Sam O. Wright ^{et al}	1840	846	13,781	Lot 141 Mills Mill
36049 Mar 5, 1987	"	Gas Turbine Employees Fed Credit		Union	Charles E. Wilder et al	1841	530	25,000	Lot 92 Pine Brook Forest
36143 Mar 6, 1987	"	County Redevelopment Authority			Vivian Jenkins	1841	736	10,409	Lot 96 "Paramount Park"
36147 Mar 6, 1987	"	County Redevelopment Authority			Joe Booger et al	1841	747	7,604	Lot 126 Paramount Park
36369 Mar 9, 1987	"	Aluminum Products			W. E. Duncan, et al	✓	✓	✓	87-837 Furniture - Lot 19 Batsen Ave.
37045 Mar 11, 1987	"	Gas Turbine Employees FCH			Boyd S. Bastin et al	1842	873	11,000	Lot 42 Holme Ave
37553 Mar 13, 1987	"	County Redevelopment Authority			David R. Stone	1843	547	4,029	Lot 10 Washington Hgts. - Sec B
37554 Mar 13, 1987	"	"			Randy M. Whitlock et al	1843	549	12,646	Lot 127 Mills Mill
37553 Mar 13, 1987	"	"			James C. Howard et al	1843	551	7,845	Parcel Green
37558 Mar 13, 1987	"	"			Lucille D. Nichols	1843	553	9,985	Lot 30 Green
37552 Mar 13, 1987	"	"			Ahan D. Fletcher et al	1843	555	10,335	Divine St. Lot 15 Monaghan Mill Village

REVERSE or MORTGAGEE Index to Real Estate Mortgages — Greenville County, S. C.

REG. U. S. PAT. OFFICE *Chas McCott* County Indexes Since 1888 An Identifying Trade Mark

Open at Proper Tab according to First Letter or Letters of Name and refer to Buff Sub-Index sheet for page reference.


COTT FAMILY NAME INDEX No. 75 © 1949
MADE BY THE COTT INDEX COMPANY, COLUMBUS, OHIO
SOLD BY PHOTO COPY SUPPLY, MAULDIN, S. C.

()

FILE NUMBER DATE OF RECORD	MORTGAGEES FAMILY NAMES	GIVEN NAMES ABCDEFGHIJ	GIVEN NAMES JKLMNOPQ	GIVEN NAMES RSTUVWXYZ	MORTGAGORS	BOOK	PAGE	Amount	BRIEF DESCRIPTION, LOCATION, ETC. (Not Warranted)
37551 Mar 13, 1987	Greenville				M. Ruth Finley et al	1843	557	12,360 ^{.00}	Lot 130 Valley of Mills Mill
37550 Mar 13, 1987	"				Webster E. Fleming	1843	559	9,197 ^{.00}	Lot 65 Green Mill Valley
37546 Mar 13, 1987	"				Estelle W. Eledge	1843	561	12,978 ^{.00}	Lot 12 Green
37547 " /	"				Kenneth A. Clardy et al	1843	563	12,611 ^{.00}	Lot 115 Mills Mill
37548 " /	"				J. Allen Brooks et al	1843	565	7,462 ^{.00}	Lot 106 Mills Mill
37549 " /	"				J. Allen Brooks et al	1843	567	10,875 ^{.00}	Lot 105 Mills Mill
38399 Mar 17, 1987	"				Norace Butler, Jr. et al	1844	936	4,814 ^{.00}	Lot Deen St.
38385 Mar 17, 1987	"	Educators	Fed. Credit Union		James P. Brockman Jr.	1844	926	21,000 ^{.00}	Mauldin Austin St. Blendale
38596 Mar 18, 1987	"	"	"	"	W/ka Kim M. Embles Kim M. Ross	1845	236	16,000 ^{.00}	Lot 15 Dulane PK Calloway
39617 Mar 25, 1987	"				Douglas E. Sprayberry	1846	726	13,000 ^{.00}	Lot 193 Mills Mill
39711 Mar 25, 1987	"				Erling E. Fairfax Jr.	1846	856	25,000 ^{.00}	Meadowood 2 lots Woodgren Dr
39861 Mar 26, 1987	"				James F. Dilbert et al	1847	143	40,000 ^{.00}	Lot 18 Mill Creek Ests.
41022 Apr 1, 1987	"				Clifton Mayes	1849	9		Grant Real property agreement for
41368 Apr 2, 1987	"				Erling E. Fairfax Jr.	1849	487	28,500 ^{.00}	Mauldin Lot 24 & 25 Woodgren Dr
42802 Apr 10, 1987	"				Lawrence A. Anderson	1851	363	6,945 ^{.00}	Lot 104 Paramount PK.
43798 Apr 10, 1987	"				Eloise Johnson	1851	365	12,559 ^{.00}	Lot 82 Paramount PK

REVERSE or MORTGAGEE Index to Real Estate Mortgages — Greenville County, S. C.

REG. U. S. PAT. OFFICE *Chas. McCott* County Indexes Since 1888 An Identifying Trade Mark


 Open at Proper Tab according to First Letter or Letters of Name and refer to Buff Sub-Index sheet for page reference.

COTT FAMILY NAME INDEX No. 75 © 1949
MADE BY THE COTT INDEX COMPANY, COLUMBUS, OHIO
SOLD BY PHOTO COPY SUPPLY, MAULDIN, S. C.

FILE NUMBER DATE OF RECORD	MORTGAGEES FAMILY NAMES	GIVEN NAMES ABCDEFGHIJ	GIVEN NAMES JKLMNO	GIVEN NAMES PQRSTUVWXYZ	MORTGAGORS	BOOK	PAGE	Amount	BRIEF DESCRIPTION, LOCATION, ETC. (Not Warranted)
42799 Apr. 10, 1987	Greenville				<i>et al</i> Annais Griffin	1851	367	8,927 ^{.00}	Lot 50 Paramount Pk.
42805 Apr. 10, 1987	"	"	"	"	<i>et al</i> Bobby Joe Randolph	1851	369	9,930 ^{.00}	Lot 98 Paramount Pk.
43621 Apr. 15, 1987	"	"	"	"	Edith A. Sayer	1852	575	20,000 ^{.00}	Next Jagerink Rd.
44145 Apr. 16, 1987	"	"	"	"	Richard Kirk Donley <i>et al</i>	1853	234	7,152 ^{.10}	Lot 49 Mills Mill
44144 Apr. 16, 1987	"	"	"	"	Kenneth E. Frasher <i>et al</i>	1853	236	8,690 ^{.00}	Lot 83 Paramount Park
44143 Apr. 16, 1987	"	"	"	"	Jelone K. Martinez	1853	238	13,000 ^{.00}	Lot 85 Paramount Park
44142 Apr. 16, 1987	"	"	"	"	William D. Sheridan <i>et al</i>	1853	240	16,248 ^{.27}	Lot 173 Three Mile Village
44141 Apr. 16, 1987	"	"	"	"	Mark K. Stewart	1853	242	5,000 ^{.00}	Lot 4
44140 Apr. 16, 1987	"	"	"	"	Harold James Lowery <i>et al</i>	1853	244	10,256 ^{.00}	Lot 221 Mills Mill
44976 Apr. 22, 1987	"	City of			Eula Mae Hattison	1854	619		Real Prop. Agre. for Grant 87-1517
45254 Apr. 23, 1987	"	Aluminum Products			John V. Oglesby, <i>et al</i>	✓	✓	✓	Fixtures - Deed Book 982, Page 379 87-1657
46809 May 1, 1987	"	"	"	"	Eriniko Hawkins	✓	✓	✓	Fixtures - See Deed Bk. 826-pg. 574
47568 May 5, 1987	"	County Redevelopment Authority			<i>et al</i> Lenwood A. Hamilton	1858	277	5,862 ^{.00}	Lot 48 Paramount Pk.
47582 May 5, 1987	"	"	"	"	Mark K. Stewart	1858	279	7,907 ^{.00}	Lot 1
47574 May 5, 1987	"	"	"	"	Bertha Sue Green	1858	281	16,590 ^{.00}	Lot Bramlett Rd.
47570 May 5, 1987	"	"	"	"	<i>et al</i> Paul J. Morris	1858	283	13,743 ^{.45}	Lot 72 Paramount Pk.

REVERSE or MORTGAGEE Index to Real Estate Mortgages — Greenville County, S. C.

REG. U. S. PAT. OFFICE *Chas. McCott* County Indexes Since 1888 An Identifying Trade Mark

 Open at Proper Tab according to First Letter or Letters of Name and refer to Buff Sub-Index sheet for page reference.

COTT FAMILY NAME INDEX No. 75 © 1949
MADE BY THE COTT INDEX COMPANY, COLUMBUS, OHIO
SOLD BY PHOTO COPY SUPPLY, MAULDIN, S. C.

()

FILE NUMBER DATE OF RECORD	MORTGAGEES FAMILY NAMES	GIVEN NAMES ABCDEFGH	GIVEN NAMES IJKLMNO	GIVEN NAMES PQRSTUVWXYZ	MORTGAGORS	BOOK	PAGE	Amount	BRIEF DESCRIPTION, LOCATION, ETC. (Not Warranted)
47581 May 5, 1987	Greenville				Paul E. Nettles ^{et al}	1858	295	13,269. ⁵⁶	Lot 29 Dunbar Mills Sec 4
47567 May 5, 1987	"				Hoyt Paul Garland ^{et al}	1858	297	10,885. ¹⁰	Lot 17 Green Mill Village
47708 May 6, 1987	"	City of			David R. Stone	1858	538		Bk 1725 p 150 + Bk 1858 p 509 Subordination for Mtg on Rem
48001 May 7, 1987	"		North College		Jameson Construction	1858	829	3,500. ⁰⁰	Lot 30 Broadland Dell
47964 May 7, 1987	"	County			Payne Industries, Inc.	1858	793		2nd mtg. on Rem Bk. 1619 p 383 Release lot 509 + lot 508
48204 May 8, 1987	"	City of			David R. Stone	1859	37		1743 p 904 + Bk 1858 p 509 Subordination for mtg. on Rem Bk
49402 May 14, 1987	"	County Redevelopment Authority			Evie May Johnson	1860	738	9,998. ⁰⁰	Lot 3 Paramount Pk
49404 May 14, 1987	"	"	"	"	Lucille A. Burgess	1860	740	12,746. ⁰⁰	Lot 210 Mills Mill
49403 May 14, 1987	"	"	"	"	Mary B. Bryant Outlaw	1860	742	12,981. ⁰⁰	Lot 88 Paramount Pk.
49962 May 18, 1987	"	Hospital System			Ronald E. Contrill ^{et al}	1861	414	60,000. ⁰⁰	Lot = 5.43 acres
50270 May 19, 1987	"	County Redevelopment Authority			Mark R. Stewart	1861	959	5,000. ⁰⁰	Lot 2
50557 May 19, 1987	"	"	"	"	Shan D. Ditcher ^{et al}	1861	961	11,135. ⁰⁰	Village Lot 15 Meraghan Mill
50551 May 20, 1987	"	"	"	"	Luis J. Blackwelder	1862	275	12,606. ⁰⁰	Lot 46 Paramount Pk.
51553 May 20, 1987	"	"	"	"	Irene Minnie P. Whitman	1862	277	13,615. ⁰⁰	Lot Craig St. Fountain Ave
52181 May 26, 1987	"	Educator FCU			Dorothy De Harper	1863	599	16,000. ⁰⁰	Lot 3 Poplar Cr.
52181 May 28, 1987	"	City of			Mamie M. Sheppard	1864	409		Real Prop. Agre. for Rent

REVERSE or MORTGAGEE Index to Real Estate Mortgages — Greenville County, S. C.

REG. U. S. PAT. OFFICE *Chas. McCott* County Indexes Since 1888 An Identifying Trade Mark

 Open at Proper Tab according to First Letter or Letters of Name and refer to Buff Sub-Index sheet for page reference.

COTT FAMILY NAME INDEX No. 75 © 1949
MADE BY THE COTT INDEX COMPANY, COLUMBUS, OHIO
SOLD BY PHOTO COPY SUPPLY, MAULDIN, S. C.

FILE NUMBER DATE OF RECORD	MORTGAGEES FAMILY NAMES	GIVEN NAMES ABCDEFGHIJ	GIVEN NAMES JKLMNOPQ	GIVEN NAMES RSTUVWXYZ	MORTGAGORS	BOOK	PAGE	Amount	BRIEF DESCRIPTION, LOCATION, ETC. (Not Warranted)
52182 May 28, 1987	Greenville	City of			Lula Mae Rany	1864	412		Real Prop. Agre. Joe Grant
52689 June 1, 1987	"	Educators	F. C. U.		Richard A. Ashmore, Jr.	1865	170	76,000	Left 7 Copeland Est. For Grant
57206 June 23, 1987	"	City of			Alice Wilson	1870	961		Real Property agreement
58560 June 30, 1987	"	County Redevelopment Authority			Willie Mae Hensley	1872	800	17,065	Lot 3
58559 June 30, 1987	"	"	"	"	Ventie V. Wilkinson	1872	802	13,591	Lot 94 Vinton Mill Village 87-2609
765 July 6, 1987	"	Aluminum Products Authority			Jack Parker Eskew, Jr.	✓	✓	✓	Pictures - See Book 1756, Pg. 806
1330 July 8, 1987	"	County Redevelopment Authority			Edith B. Cole	1874	990	4,770	Lot 6
1332 July 8, 1987	"	County Redevelopment Authority			Ruby Gray	1874	992	13,255	Lot 94 Identus Ac.
1331 July 8, 1987	"	"	"	"	Mark B. Stewart	1874	994	7,645	Lot 3
1595 July 9, 1987	"	City of			John H. Harris et al	1875	267		pranty Real Property agreement for
1593 July 9, 1987	"	Educators	F. C. U.		Don P. Dempsey et al Donovan Paul Dempsey, Jr.	1875	272	30,000	3.27 Acre Memphis, Tenn
2550 July 15, 1987	"	City of			Mary E. Patterson	1876	420	4,855	Lot Ware Street
4598 July 27, 1987	"	City of			Mary G. Ashme	1878	670		Notice of Lien
4599 July 27, 1987	"	"	"	"	Mary G. Ashme	1878	671		Notice of Lien
4600 July 27, 1987	"	"	"	"	Mary G. Ashme	1878	672		Notice of Lien
4601 July 27, 1987	"	"	"	"	Mary G. Ashme	1878	673		Notice of Lien

REVERSE or MORTGAGEE Index to Real Estate Mortgages — Greenville County, S. C.

REG. U. S. PAT. OFFICE *Chas McCott* County Indexes Since 1888 An Identifying Trade Mark

 Open at Proper Tab according to First Letter or Letters of Name and refer to Buff Sub-Index sheet for page reference.


COTT FAMILY NAME INDEX No. 75 © 1949
MADE BY THE COTT INDEX COMPANY, COLUMBUS, OHIO
SOLD BY PHOTO COPY SUPPLY, MAULDIN, S. C.

()

FILE NUMBER DATE OF RECORD	MORTGAGEES FAMILY NAMES	GIVEN NAMES ABCDEFGH	GIVEN NAMES IJKLMNO	GIVEN NAMES PQRSTUVWXYZ	MORTGAGORS	BOOK	PAGE	Amount	BRIEF DESCRIPTION, LOCATION, ETC. (Not Warranted)
4602 July 27, 1987	Greenville	City of			Mary C. Bohmer	1878	674		Notice of Lien
4603 July 27, 1987	"	" "			Mary C. Bohmer	1878	675		Notice of Lien
4604 July 27, 1987	"	" "			Clarence Aiken	1878	676		Notice of Lien
4605 July 27, 1987	"	" "			Alexander Blackman	1878	677		Notice of Lien
4606 July 27, 1987	"	" "			William Dickson	1878	678		Notice of Lien
4607 July 27, 1987	"	" "			William Dickson	1878	679		Notice of Lien
4608 July 27, 1987	"	" "			Louella Triple	1878	680		Notice of Lien
4609 July 27, 1987	"	" "			Mary Howard	1878	681		Notice of Lien
4610 July 27, 1987	"	" "			Dwaine Street ^{corp} Realty	1878	682		Notice of Lien
4611 July 27, 1987	"	" "			Fred L. Jones	1878	683		Notice of Lien
4612 July 27, 1987	"	" "			Roy Larson	1878	684		Notice of Lien
4613 July 27, 1987	"	" "			Audrey Mann	1878	685		Notice of Lien
4614 July 27, 1987	"	" "			Bobby Mansel	1878	686		Notice of Lien
4615 July 27, 1987	"	" "			Mulberry Corp.	1878	687		Notice of Lien
4616 July 27, 1987	"	" "			Mulberry Corp	1878	688		Notice of Lien
4617 July 27, 1987	"	" "			Dorcas Rice	1878	689		Notice of Lien

REVERSE or MORTGAGEE Index to Real Estate Mortgages — Greenville County, S. C.

REG. U. S. PAT. OFFICE *Chas. McCulloch* County Indexes Since 1888 An Identifying Trade Mark

 Open at Proper Tab according to First Letter or Letters of Name and refer to Buff Sub-Index sheet for page reference.

COTT FAMILY NAME INDEX No. 75 © 1949
MADE BY THE COTT INDEX COMPANY, COLUMBUS, OHIO
SOLD BY PHOTO COPY SUPPLY, MAULDIN, S. C.

FILE NUMBER DATE OF RECORD	MORTGAGEES FAMILY NAMES	GIVEN NAMES ABCDEFGH	GIVEN NAMES IJKLMNO	GIVEN NAMES PQRSTUWXYZ	MORTGAGORS	BOOK	PAGE	Amount	BRIEF DESCRIPTION, LOCATION, ETC. (Not Warranted)
4618 July 27, 1987	Greenville	City of			Denge Rice	1878	690		Notice of Lien
4619 July 27, 1987	"	"			Denge Rice	1878	691		Notice of Lien
4620 July 27, 1987	"	"			Denge Rice	1878	692		Notice of Lien
4621 July 27, 1987	"	"			Denge Rice	1878	693		Notice of Lien
4622 July 27, 1987	"	"			Denge Rice	1878	694		Notice of Lien
4623 July 27, 1987	"	"			Denge Rice	1878	695		Notice of Lien
4624 July 27, 1987	"	"			Denge Rice	1878	696		Notice of Lien
4625 July 27, 1987	"	"			Denge Rice	1878	697		Notice of Lien
4626 July 27, 1987	"	"			Denge Rice	1878	698		Notice of Lien
4627 July 27, 1987	"	"			Denge Rice	1878	699		Notice of Lien
4628 July 27, 1987	"	"			William Schwier	1878	700		Notice of Lien
4629 July 27, 1987	"	"			Lena Stule	1878	701		Notice of Lien
4630 July 27, 1987	"	"			Lena Stule	1878	702		Notice of Lien
4631 July 27, 1987	"	"			Elizabeth Stone	1878	703		Notice of Lien
4632 July 27, 1987	"	"			Elizabeth Stone	1878	704		Notice of Lien
4633 July 27, 1987	"	"			Ward Stone	1878	705		Notice of Lien

REVERSE or MORTGAGEE Index to Real Estate Mortgages — Greenville County, S. C.

REG. U. S. PAT. OFFICE *Chas McCath* County Indexes Since 1888 An Identifying Trade Mark

☞ Open at Proper Tab according to First Letter or Letters of Name and refer to Buff Sub-Index sheet for page reference.


COTT FAMILY NAME INDEX No. 75 © 1949
MADE BY THE COTT INDEX COMPANY, COLUMBUS, OHIO
SOLD BY PHOTO COPY SUPPLY, MAULDIN, S. C.

()

FILE NUMBER DATE OF RECORD	MORTGAGEES FAMILY NAMES	GIVEN NAMES ABCDEFGHIJ	GIVEN NAMES KLMNO	GIVEN NAMES PQRSTUVWXYZ	MORTGAGORS	BOOK	PAGE	Amount	BRIEF DESCRIPTION, LOCATION, ETC. (Not Warranted)
4634 July 27, 1987	Greenville	City of			William Sullivan	1878	706		Mortgage of Lien
4635 July 27, 1987	"	" "			Fred Thompson	1878	707		Mortgage of Lien
4636 July 27, 1987	"	" "			Sam Zimmerman	1878	708		Mortgage of Lien
4637 July 27, 1987	"	" "			Margaret Wyatt	1878	709		Mortgage of Lien
4638 July 27, 1987	"	" "			W. H. VonHallen	1878	710		Mortgage of Lien
4639 July 27, 1987	"	" "			W. H. VonHallen	1878	711		Mortgage of Lien
4640 July 27, 1987	"	" "			W. H. VonHallen	1878	712		Mortgage of Lien
6366 Aug 4, 1987	"	Educators Fed Credit Union			Randy Dale Williams ^{util}	1880	938	35,000	Lot
6563 Aug 5, 1987	"	County Redevelopment Authority			Fred H. Sanchez ^{util}	1880	997		2 acs see REMBL 1701 B. 65 Release Lot 4 City Union
6751 Aug 6, 1987	"	Gas Jurisimus Employees ^{FCU}			Donald W. Elder ^{util}	1881	427	15,000	Lot 7 Lake Union Hgts
8310 Aug 17, 1987	"	County Redevelopment Authority			George A. Scott ^{util}	1883	300	13,046	Lot 108
8312 Aug 17, 1987	"	"	"	"	Mark K. Stewart	1883	302	4,823	Lot 5
8311 Aug 17, 1987	"	"	"	"	Albert M. Harper ^{util}	1883	304	15,992	Lot 3 Mc Garity St
8313 Aug 17, 1987	"	"	"	"	Arleta A. Ball	1883	306	13,245	Lot 12 Sunnyvale
8302 Aug 17, 1987	"	"	"	"	Laura Cruell Smith	1883	308	6,485	2 lots
8303 Aug 17, 1987	"	"	"	"	Jimmy R. James	1883	310	13,000	Lot 5

REVERSE or MORTGAGEE Index to Real Estate Mortgages — Greenville County, S. C.

REG. U. S. PAT. OFFICE *Cott* County Indexes Since 1888 An Identifying Trade Mark

 Open at Proper Tab according to First Letter or Letters of Name and refer to Buff Sub-Index sheet for page reference.

COTT FAMILY NAME INDEX No. 75 © 1949
MADE BY THE COTT INDEX COMPANY, COLUMBUS, OHIO
SOLD BY PHOTO COPY SUPPLY, MAULDIN, S. C.

FILE NUMBER DATE OF RECORD	MORTGAGEES FAMILY NAMES	GIVEN NAMES ABCDEFGH	GIVEN NAMES IJKLMNO	GIVEN NAMES PQRSTUVWXYZ	MORTGAGORS	BOOK	PAGE	Amount	BRIEF DESCRIPTION, LOCATION, ETC. (Not Warranted)
8304 Aug 17, 1987	Greenville				Oveland J. Bishop	1883	312	14,344	Lot 133 Mills Mill
8306 Aug 17, 1987	"				James R. Robinson ^{etal}	1883	316	8,815	Lot 128 Mills Mill
8307 Aug 17, 1987	"				Clyde L. Sweat	1883	318	11,646	Lot 187 Mayo Dr
8308 Aug 17, 1987	"				Theresa Pinson ^{etal}	1883	320	7,811	Lot Simpsonville
8309 Aug 17, 1987	"				Marion Burrell ^{etal}	1883	322	10,930	Lot 17
8241 Aug 17, 1987	"	Educators Fed Credit Union			Jesse Cornelius Beck ^{etal}	1883	248	25,070	Pine Hill Village Lot 93 Cashmere Dr
8562 Aug 18, 1987	"	County Redevelopment Authority			John Burrell Steele	1883	561	5,000	Lot 54 Bateu Truck
8563 Aug 18, 1987	"	"			attys - in part for Hugh L. Watan	1883	563	13,200	Lot 3 Tremont Ave.
8564 Aug 18, 1987	"	"			James L. Watan	1883	565	18,308	Lot 129 Village of Mills Mill
8567 Aug 18, 1987	"	"			Lila D. Smith ^{etal}	1883	567	9,929	Lot 20 West Street Mills Mill
8566 Aug 18, 1987	"	"			Thomas E. Stancell	1883	569	11,686	Lot Staffed Street
8565 Aug 18, 1987	"	"			Bertie L. Kimble	1883	571	15,000	Lots 17+18 Melrose Land Co
8573 Aug 18, 1987	"	"			Syble L. King ^{etal}	1883	558		In Mtg. Au Rem Sh 1756 pg. 427 Release pt. lot 17 Melrose Land Co
8985 Aug 20, 1987	"	Products Aluminum			Clyde L. Freeman ^{etal}	✓	✓	✓	87-3377 Deeds - Deed Book 1120, pg. 261
9077 Aug 20, 1987	"	"			Henry R. Brown, ^{etal}	✓	✓	✓	87-3400 Deeds - Deed Book 992, pg. 391
8985 Aug 20, 1987	"	"			Grady Allen	✓	✓	✓	87-3378 Deeds - 1127 Antioch Church Rd.
					Bobbie Young, ^{etal}	✓	✓	✓	

REVERSE or MORTGAGEE Index to Real Estate Mortgages — Greenville County, S. C.

REG. U. S. PAT. OFFICE *Chas. M. Cotts* County Indexes Since 1888 An Identifying Trade Mark

 Open at Proper Tab according to First Letter or Letters of Name and refer to Buff Sub-Index sheet for page reference.

COTT FAMILY NAME INDEX No. 75 © 1949
MADE BY THE COTT INDEX COMPANY, COLUMBUS, OHIO
SOLD BY PHOTO COPY SUPPLY, MAULDIN, S. C.

()

FILE NUMBER DATE OF RECORD	MORTGAGEES FAMILY NAMES	GIVEN NAMES ABCDEFGH	GIVEN NAMES IJKLMNO	GIVEN NAMES PQRSTUVWXYZ	MORTGAGORS	BOOK	PAGE	Amount	BRIEF DESCRIPTION, LOCATION, ETC. (Not Warranted)
11387 Sept. 2, 1987	Greenville	Aluminum Products			Jasper D. Kicklighter, ^{etal}	✓	✓	✓	87-3569 Littles - Red Bank 1696 sq. 532
11706 Sept 4, 1987	"	County Redevelopment Authority			Bennie Brown	1887	405	13,250	Mill Lot 177 Village of Mills
11709 Sept 4, 1987	"	"	"	"	Charles Hall ^{etal}	1887	407	9,670	Lot 6 Edgewood Dr.
11708 Sept 4, 1987	"	"	"	"	Thomas J. Hullams ^{etal}	1887	409	12,590	Lot Piney Mt Rd
11710 Sept 4, 1987	"	"	"	"	Shirley J. Admond ^{etal}	1887	411	13,970	Lot 176 Mills mill Village
11705 Sept 4, 1987	"	"	"	"	Fred A. Brewer ^{etal}	1887	413	38,992	Lot 114 Wallace St Sec III
11721 Sept 4, 1987	"	"	"	"	Larry Jones ^{etal}	1887	419	8,500	Garth Sp. Lot 167 Paramount Pl.
11720 Sept 4, 1987	"	"	"	"	Hasell Jamison ^{etal}	1887	417	7,428	Lot 94 Haynes woods St
12459 Sept 10, 1987	"	"	"	"	Minnie M. Grune	1888	337	10,267	Lot 13 McBarley St
12460 Sept 10, 1987	"	"	"	"	Annie E. James	1888	339	18,500	Lot 146 Mills mill
12461 Sept 10, 1987	"	"	"	"	Annie E. James	1888	941	4,310	Lot 146 Mills mill
14357 Sept 23, 1987	"	"	"	"	Wayne A. Redding ^{etal}	1890	453	22,486	pt lots Melrose
14358 Sept 23, 1987	"	"	"	"	Elizabeth J. Manley	1890	455	18,851	Lot 105 also lot 200
14359 Sept 23, 1987	"	"	"	"	Emma W. Chancellor	1890	457	15,432	Mill Lot 191 Village of Mills
14360 Sept 23, 1987	"	"	"	"	Fred S. Burnett ^{Dr.}	1890	459	14,247	Melrose Land Co. pt lot 11 Paris Ave
14484 Sept 23, 1987	"	"	"	"	Katie Pinson	1890	577	15,865	Lot Mc Barley St

REVERSE or MORTGAGEE Index to Real Estate Mortgages — Greenville County, S. C.

REG. U. S. PAT. OFFICE *Chas. McCott* County Indexes Since 1888 An Identifying Trade Mark

 Open at Proper Tab according to First Letter or Letters of Name and refer to Buff Sub-Index sheet for page reference.

COTT FAMILY NAME INDEX No. 75 © 1949
MADE BY THE COTT INDEX COMPANY, COLUMBUS, OHIO
SOLD BY PHOTO COPY SUPPLY, MAULDIN, S. C.

FILE NUMBER DATE OF RECORD	MORTGAGEES FAMILY NAMES	GIVEN NAMES ABCDEFGH	GIVEN NAMES IJKLMNO	GIVEN NAMES PQRSTUVWXYZ	MORTGAGORS	BOOK	PAGE	Amount	BRIEF DESCRIPTION, LOCATION, ETC. (Not Warranted)
14793 Sept. 25, 1987	Greenville	Aluminium Products			Master Boyd	✓	✓	✓	87-3883 744 Page 164 Fixtures - 114 Friendly St. Mtg Book
14793 Sept. 25, 1987	"	"	"		Ardis Lloyd Tucker ^{etal}	✓	✓	✓	87-3886 Fixtures - 18 Jones Circle
15441 Sept 30, 1987	"	County Redevelopment Authority			Mary Dean Linsin Cornu	1891	749	20,000	Lot 155 Spring St Mills Mill
15509 Sept 30, 1987	"	"	"		Bobby G. Turner, ^{etal}	1891	751	12,933	Lot 107 sec 3
15440 Sept 30, 1987	"	"	"		Barbara Joyce Huey	1891	753	17,444	Lot 120 Village of Mills Mill
15442 Sept 30, 1987	"	"	"		Helen S. McMillany	1891	755	10,448	Lot 371 sec IV Westwood
15529 Sept 30, 1987	"	Union Federal Credit			James B. Willard, ^{etal}	1891	870	15,000	2 Lot 87 Holly Springs sec
17733 Oct. 14, 1987	"	Aluminium Products			John D. Samson	✓	✓	✓	87-4149 Fixtures - Dubb. 1203 pg. 20 Rem. Bk. 1679 pg. 115
17756 Oct 14, 1987	"	Hospital System Employees F.C.U.			Willie Williams	1894	617		modification agreement for mtg on
17849 Oct. 15, 1987	"	City of			Ola H. Turner	1894	688		Real Property w/mtg for front
18415 Oct. 19, 1987	"	Gas Turbine Employees F.C.U.			Jerry D. Blackmer, ^{etal}	1895	389	15,000	1/7 Acre Shilton Rd Bates St.
18530 Oct 20, 1987	"	Aluminium Products			Lula Lucille Barber, ^{etal}	✓	✓	✓	87-4252 Sm'ville Fixtures 105 Woodside Cir
18614 Oct 20, 1987	"	County Redevelopment Authority			Eliza Jackson	1895	641	13,000	Lot 161 Mills Mill
18615 Oct 20, 1987	"	"	"	"	Lybil G. Stewart	1895	643	16,390	Lot 212
18681 Oct 20, 1987	"	Educators Fed. Credit Union			Denovan Paul Dempsey ^{with pr.}	1895	684	40,000	Lot
18772 Oct 21, 1987	"	County, S.C.			Keystone Consolidated ^{inc.}	1895	784		Agreement for mtg on Bk 1563 pg 751 Second Ammendatory Financing

REVERSE or MORTGAGEE Index to Real Estate Mortgages — Greenville County, S. C.

REG. U. S. PAT. OFFICE *Chas McCott* County Indexes Since 1888 An Identifying Trade Mark

Open at Proper Tab according to First Letter or Letters of Name and refer to Buff Sub-Index sheet for page reference.

COTT FAMILY NAME INDEX No. 75 © 1949
MADE BY THE COTT INDEX COMPANY, COLUMBUS, OHIO
SOLD BY PHOTO COPY SUPPLY, MAULDIN, S. C.

()

FILE NUMBER DATE OF RECORD	MORTGAGEES FAMILY NAMES	GIVEN NAMES ABCDEFGH	GIVEN NAMES IJKLMNOP	GIVEN NAMES QRSTUVWXYZ	MORTGAGORS	BOOK	PAGE	Amount	BRIEF DESCRIPTION, LOCATION, ETC. (Not Warranted)
18997 Oct 22 1987	Greenville	City of	<i>Cancelled July 9, 1988 RWS</i>	7-25-97 # 52453	Int BK 181-1014 Marion Hawthorne	1896	37		Real Property Agre. for Grant
18998 Oct 22 1987	"	"			Gaynell Pyle	1896	40		Real Property Agre. for Grant
19483 Oct. 26 1987	"	Aluminium Products			Kenneth C. Williams <i>etal</i>	✓	✓	✓	87-4334 Futures - Marietta SC
19363 Oct. 26 1987	"	County Redevelopment Authority			James Scott, Jr.	1896	455	99.55	Lot 156 Paramount Park
19396 Oct. 26 1987	"	"			Margaret A. King	1896	465	14.250	Land Co. Lot 5 in "Garity, Street Melrose
19365 Oct 26 1987	"	"			Janice Ballman	1896	457	2,493	Mills Sec 6 Lot 26 Cardwell St, Duncan
19364 Oct 26 1987	"	"			Minnie M. Greene	1896	459	7,580	Lot 14 Summit Ave. Melrose
21195 Oct 28, 1987	"	Fed. Credit Union			Robert B. Barkdale Jr. <i>et al</i>	1897	71	60,000	Dr. "Edward Forest" Lot 17 Bellouth Dr. & Woodburn
21191 Nov 5, 1987	"	County Redevelopment Authority			Sybil J King	1898	745	13,000	Lot 4 Melrose Land Co.
21201 Nov 5, 1987	"	"			Cecil D. Clardy	1898	743	10,091	Lot 123 Village of Mills Mill
21198 Nov 5, 1987	"	"			Ruby H. Hulsey	1898	737	12,125	Ridge Row Lot 104 Piedmont mfg. Co Village
21201 Nov 5, 1987	"	"			Pearl H. Elliott	1898	735	12,330	Co Sec 3 Lot 82 main st. Piedmont mfg.
21196 Nov 5 1987	"	"			Nelma B. Koch	1898	733	16,256	Mills Mill Lot 162 Queen Street Village of
21199 Nov 5 1987	"	"			Pearl A. Brannon	1898	731	17,999	Co Village Lot 67 main street Piedmont mfg.
21749 Nov 5, 1987	"	"			Joe Ferguson Jr. <i>et al</i>	1898	729	13,861	Lot 178 Village of Mills Mill
Nov 10, 1987	"	Gas Quisine Employees	<i>Fed credit union</i>		Peggy J. Lucker <i>et al</i>	1899	272	12,000	Lot 5 Ridgewood

REVERSE or MORTGAGEE Index to Real Estate Mortgages — Greenville County, S. C.

REG. U. S. PAT. OFFICE *Chas. McCott* County Indexes Since 1888 An Identifying Trade Mark


 Open at Proper Tab according to First Letter or Letters of Name and refer to Buff Sub-Index sheet for page reference.

COTT FAMILY NAME INDEX No. 75 © 1949
MADE BY THE COTT INDEX COMPANY, COLUMBUS, OHIO
SOLD BY PHOTO COPY SUPPLY, MAULDIN, S. C.

FILE NUMBER DATE OF RECORD	MORTGAGEES FAMILY NAMES	GIVEN NAMES ABCDEFGH	GIVEN NAMES IJKLMNO	GIVEN NAMES PQRSTUVWXYZ	MORTGAGORS	BOOK	PAGE	Amount	BRIEF DESCRIPTION, LOCATION, ETC. (Not Warranted)
23219 Nov 12, 1987	Greenville	County	S.C.		<i>W/ka Ueki, Inc.</i> <i>Keystone Consolidated Ind. Inc.</i>	1899	804		Waiver & Release of 16.05 acres on plat of Survey for Old Mill Pts. from Financing agreement See also see Bk 1563 pg 751
"	"	"	"		"	1899	804		
"	"	"	"		"	1899	804		
23110 Nov. 12, 1987	"	"	"		<i>Baker, Inc.</i>				87-4574 Zippers - White Horse Rd.
23535 Nov 16, 1987	"	County	Redevelopment Authority		<i>Johanie Hazel Smith</i> <i>Harris et al</i>	1900	192	18,915	Lot 51 Village of Mills Mill
23714 Nov 16, 1987	"	Federal	Credit Union		<i>Denis P. McKeivill</i>	1900	377	73,015	Lot 56 Seven Oaks
24010 Nov 18, 1987	"	City of			<i>Louise H. Littlejohn</i>	1900	747		Grant Real Property Agreement for Agreement involving Bl. 1736 pg 840
24188 Nov 19, 1987	"	County	S.C.		<i>Baker, Inc.</i>	1900	974		First Amendatory mtg. + financing
25901 Dec 2, 1987	"	County	Redevelopment Authority		<i>Carl R. Michael et al</i>	1903	325	16,110	Lot 19 Green Ave. Melrose Land Co.
25900 Dec 2, 1987	"	"	"		<i>Syble J. King</i>	1903	327	13,000	Melrose Land Co. Lot 19 Tremont Ave. Blk C
26309 Dec 4, 1987	"	City of			<i>William A. Vaughn et al</i>	1903	824	10,000	Lot Cor Pinchney & Echols St.
26759 Dec 8, 1987	"	County	Redevelopment Authority		<i>Syble J. King</i>	1904	333	13,000	Lot 2 Green Ave Extn. Melrose
26760 Dec 8, 1987	"	"	"		<i>John L. Fields et al</i>	1904	335	15,468	Lot 159 East Main St. Piedmont
26758 Dec 8, 1987	"	"	"		<i>Booker J. Rogers et al</i>	1904	337	14,732	Lot 93 Paramount Park
26974 Dec 9, 1987	"	Federal	Union Credit		<i>James W. Savage</i>	1904	565	25,245	Sp. Lot Dew Hwy Cleveland
27168 Dec 10, 1987	"	City of			<i>John H. Harris et al</i>	1904	773	5,143	Aiken St Pt lot 8 Burdett St +

REVERSE or MORTGAGEE Index to Real Estate Mortgages — Greenville County, S. C.

REG. U. S. PAT. OFFICE *Chas McColl* County Indexes Since 1888 An Identifying Trade Mark

 Open at Proper Tab according to First Letter or Letters of Name and refer to Buff Sub-Index sheet for page reference.


COTT FAMILY NAME INDEX No. 75 © 1949
MADE BY THE COTT INDEX COMPANY, COLUMBUS, OHIO
SOLD BY PHOTO COPY SUPPLY, MAULDIN, S. C.

()

FILE NUMBER	MORTGAGEES FAMILY NAMES	GIVEN NAMES ABCDEFGH	GIVEN NAMES IJKLMNO	GIVEN NAMES PQRSTUWXYZ	MORTGAGORS	BOOK	PAGE	Amount	BRIEF DESCRIPTION, LOCATION, ETC. (Not Warranted)
DATE OF RECORD									
27167	Greenville	City of			Eliza D. Thomas	1904	775	.60	Block "A"
Dec 10, 1987					Eliza Kilgore			6,531	pt lat 11 Glens Rd
27546	"	Federal Credit Union			et al	1905	233	.00	Acres
Dec 14, 1987					Gloria R. Richards			20,000	Lot 5 Holmes Dr. Holmes
28703	"	County Redevelopment Authority			Shirley N. Brooks	1906	622	7,000	Lot 100 Village of Mills Mill
Dec 21, 1987					Julius S. Gunter			11,405	Lot 3 Mills Mill Sunnyvale
28701	"	"	"	"	Dorothy E. Granger	1906	626	.00	Lot plat Bk B p 60
Dec 21, 1987					Ruba J. Jefferson			15,864	Lot 173 Mills Mill
28699	"	"	"	"	Shirley N. Brooks	1906	630	.00	Lot 100 Village of Mills Mill
Dec 21, 1987					William C. McGee			19,083	Lot 197 Otis St Mills Mill
28698	"	"	"	"	John P. Kubler	1908	373	.56	Lot 50 Webb St Duncan
Dec 21, 1987					Ernest Smith, Sr, et al			14,875	5/10 ac. Piedmont Rd, Horse Tp
28697	"	Federal Credit Union			Margaret Williams	1909	5	.00	Lot 11 Holliday Ave.
Dec 21, 1987					Ernest Smith, Sr, et al			9,350	5/10 ac. Piedmont Rd, Horse Tp
29965	"	County Redevelopment Authority			Margaret Williams	1909	7	.00	Lot 11 Holliday Ave.
Dec 30, 1987					Rosebud G. Kirkland			3,885	Lot 11 Holliday Ave.
30446	"	"	"	"	Eugene L. Gouney, et al	1909	9	.00	1/2 Village, Piedmont Town
Jan 4, 1988					Eugene L. Gouney, et al			25,689	Lot 91 Sec 4, Piedmont Mfg.
30447	"	"	"	"	Zonie Fisher	1909	853	.00	Brandon Plant
Jan 4, 1988					Eugene L. Gouney, et al			10,905	Lot 68 Abney Mills,
30448	"	"	"	"	Ruth C. Camp	1909	856	.00	See Grant
Jan 4, 1988					Zonie Fisher			Real Property Agreement	
30445	"	"	"	"	Ruth C. Camp	1909	856	.00	See Grant
Jan 4, 1988					Ruth C. Camp			Real Property Agreement	
30444	"	"	"	"	Ruth C. Camp	1909	856	.00	See Grant
Jan 4, 1988					Ruth C. Camp			Real Property Agreement	
31205	"	City of			Ruth C. Camp	1909	856	.00	See Grant
Jan 13, 1988					Ruth C. Camp			Real Property Agreement	
31206	"	City of			Ruth C. Camp	1909	856	.00	See Grant
Jan 13, 1988					Ruth C. Camp			Real Property Agreement	
31206	"	City of			Ruth C. Camp	1909	856	.00	See Grant
Jan 13, 1988					Ruth C. Camp			Real Property Agreement	

REVERSE or MORTGAGEE Index to Real Estate Mortgages — Greenville County, S. C.

REG. U. S. PAT. OFFICE *Chas McCott* County Indexes Since 1888 An Identifying Trade Mark

 Open at Proper Tab according to First Letter or Letters of Name and refer to Buff Sub-Index sheet for page reference.

COTT FAMILY NAME INDEX No. 75 © 1949
MADE BY THE COTT INDEX COMPANY, COLUMBUS, OHIO
SOLD BY PHOTO COPY SUPPLY, MAULDIN, S. C.

FILE NUMBER DATE OF RECORD	MORTGAGEES FAMILY NAMES	GIVEN NAMES ABCDEFGHIH	GIVEN NAMES IJKLMNO	GIVEN NAMES PQRSTUVWXYZ	MORTGAGORS	BOOK	PAGE	Amount	BRIEF DESCRIPTION, LOCATION, ETC. (Not Warranted)
31452 Jan 14, 1988	Greenville				Douglas E. Sprayberry	1910	74	.00	Sub.
31448 Jan 14, 1988	"				Douglas E. Sprayberry	1910	76	24,000	pt lot 205 Belle Meade
31918 Jan 19, 1988	"				Douglas E. Sprayberry	1910	76	32,725	pt lot 9 East Overbrook Mills
33032 Jan 27, 1988	"	County Redevelopment Authority			Donna Lee Galloway	1910	766	13,000	Lot 80 Uictav-Monaghan
33029 Jan 27, 1988	"	County Redevelopment Authority			Syble A. King	1912	79	13,000	Lot 11 Melrose Land Co Sub.
33030 Jan 27, 1988	"	County Redevelopment Authority			Syble A. King	1912	81	10,107	Lot 3 Melrose Land Co.
33031 Jan 27, 1988	"	County Redevelopment Authority			Syble A. King	1912	83	11,769	Lot 4 Melrose Land Co.
33028 Jan 27, 1988	"	County Redevelopment Authority			Syble A. King	1912	85	13,000	Lot 5 Green Ave Est
33027 Jan 27, 1988	"	County Redevelopment Authority			Syble A. King	1912	87	13,000	Lot 9 Green Ave
34214 Feb 4, 1988	"	County Redevelopment Authority			Ernestine Paschal	1912	89	13,999	Lot 5 Paramount Pl Grant
34334 Feb 5, 1988	"	City of			Anna P. Stathas	1913	445		Real Property Agreement for Moore St.
34333 Feb 5, 1988	"	County Redevelopment Authority			Ozalean B. Scott	1913	570	7,708	Lot 29 Mill Mill Sub 1
34332 Feb 5, 1988	"	"			Nannie M. Childs	1913	572	14,940	Cont Main Street (am) near Piedmont Lot 157 Piedmont Mfg. Co. Valley Sub 2
34324 Feb 5, 1988	"	"			Alma W. Lightle	1913	574	15,795	2 Acres William Rb Bates 27.
36247 Feb 22, 1988	"	Fed. Credit Union			John C. Muller et al	1913	564	65,000	Lot 1 Ashley Oak
36839 Feb 25, 1988	"	Aluminum Products			D. Albert Gentry et al	1915	690	9,064	Near Green 1.6 Acre Walk Rd
	"	Fed. Credit Union			Sharon Foster Brown	1916	388	46,750	Lot 70 Western Hills Sec 1 & 2

REVERSE or MORTGAGEE Index to Real Estate Mortgages — Greenville County, S. C.

REG. U. S. PAT. OFFICE *Chas. McCorkle* County Indexes Since 1888 An Identifying Trade Mark

Open at Proper Tab according to First Letter or Letters of Name and refer to Buff Sub-Index sheet for page reference.

COTT FAMILY NAME INDEX No. 75 © 1949
MADE BY THE COTT INDEX COMPANY, COLUMBUS, OHIO
SOLD BY PHOTO COPY SUPPLY, MAULDIN, S. C.

FILE NUMBER	MORTGAGEES FAMILY NAMES	GIVEN NAMES ABCDEFGHIJ	GIVEN NAMES KLMNO	GIVEN NAMES PQRSTUVWXYZ	MORTGAGORS	BOOK	PAGE	Amount	BRIEF DESCRIPTION, LOCATION, ETC. (Not Warranted)
37629 Mar 2, 1988	Greenville	County Redev. Authority			Bradford Drake et al	1917	410	14,218 ^{.00}	Lots 10+12 Cornelia Street Village sec III
37628 Mar 2, 1988					Reba Davis	1917	412	24,399 ^{.00}	Lot 4 Prop. Piedmont Mfg. Co.
37627 Mar 2, 1988					Dorothy M. Downard et al	1917	414	19,985 ^{.00}	Lot 187 Village of Mills Mill Sec 4 Hammett Street
37626 Mar 2, 1988					Arch B. Bashre	1917	416	15,830 ^{.00}	Lot 94 Prop. Piedmont Mfg. Co.
37625 Mar 2, 1988					Allie B. Riley	1917	418	11,402 ^{.00}	Colonia Co. et al Lot 7 Cornelia St. Plat of
37624 Mar 2, 1988					Ford L. Waldrop et al	1917	420	18,572 ^{.00}	Sec 3 near Piedmont Lot 22 Piedmont Mfg. Co. Village
38197 Mar 4, 1988	"	Fed Credit Union			Randy Dale William et al	1918	14	50,000 ^{.00}	Quinn 4 Acres Berea St. Prop. J &
39281 Mar 14, 1988	"	County Probate Judge,			Shirley L. McNeil	1919	257	300 ^{.00}	Prud Sp 6.47 Acre Mepal Church Rd.
39453 Mar 14, 1988	"	Fed. Credit Union			Elbert Talley	1919	460	23,375 ^{.00}	Chick Spring Tr Lot 32+33 Rutherford Rd. Doyle
39946 Mar 17, 1988	"	Fed Credit Union			Douglas E. Sprayberry	1919	959	24,000 ^{.00}	Mill Sec 6 Lot 57 Badger St. Duncan
39947 Mar 17, 1988	"	"	"	"	Douglas E. Sprayberry	1919	961	22,500 ^{.00}	pt lot 2 Williams St
40538 Mar 22, 1988	"	County Redevelopment Authority			Sarah B. Bashre	1920	624	18,030 ^{.00}	Lot 94 Piedmont Sec 4
40539 Mar 22, 1988	"	"	"	"	Lessie A. Bass	1920	626	17,999 ^{.00}	Lot 93 Near Piedmont Sec III Plant Sec 1
40537 Mar 22, 1988	"	"	"	"	Ruth Metcalf et al	1920	628	18,691 ^{.54}	Lot 196 Alney Mills, Brandon Co. Blk D.
40535 Mar 22, 1988	"	"	"	"	Donald R. Boothe	1920	630	20,598 ^{.00}	Lot 110 Mountain View Land
40934 Mar 24, 1988	"	City of	6-8-93	Cancelled Donna S. Lankley w/mc	Ms 5 at BK 141-1152 Lula Jones et al	1921	173		Real Property Agreement for Grant

REVERSE or MORTGAGEE Index to Real Estate Mortgages — Greenville County, S. C.

REG. U. S. PAT. OFFICE *Cott* County Indexes Since 1888 An Identifying Trade Mark

Open at Proper Tab according to First Letter or Letters of Name and refer to Buff Sub-Index sheet for page reference.

COTT FAMILY NAME INDEX No. 75 © 1949
MADE BY THE COTT INDEX COMPANY, COLUMBUS, OHIO
SOLD BY PHOTO COPY SUPPLY, MAULDIN, S. C.

FILE NUMBER	MORTGAGEES FAMILY NAMES	GIVEN NAMES ABCDEFGHIJ	GIVEN NAMES JKLMNO	GIVEN NAMES PQRSTUVWXYZ	MORTGAGORS	BOOK	PAGE	Amount	BRIEF DESCRIPTION, LOCATION, ETC. (Not Warranted)
41451 Mar 28, 1988	Greenville	City of			Pearlie Mae Mitchell ^{et al}	1921	814		Real Prop Agreement
42886 Apr 5 1988	"	County Redevelopment Authority			Lyble J. King	1923	608	.00	Land Co. Blk C. Lot 16 Inwood Ave. Melrose
42887 Apr 5 1988	"	"	"	"	John S. Bufford ^{et al}	1923	610	.00	New Land Co. Lot 60 Bailey Street Mountain
42885 Apr 5 1988	"	"	"	"	R. J. Pepper ^{et al}	1923	612	.00	Acce M.F. Trammell Subd 4 Grove Sp 1/2 Acce Grove Sp. also lot 1 = $\frac{39}{100}$
42948 Apr 5 1988	"	8-10-93 City of	Greenville	#53332	Roger Zate	1923	682		Real Property Agreement for Grant
44944 Apr 19 1988	"	County Redevelopment Authority			Annie B. McCrary ^{et al}	1926	96	.00	Chandler St. Pt Lot 99 Mt. View Land Co.
44940 Apr 19 1988	"	"	"	"	Kate M. Miller	1926	98	.00	Land Co. Sec. D Lot 107 Chandler St. Mt View
44941 Apr 19 1988	"	"	"	"	Sherman Franier ^{et al}	1926	100	.00	Sec. 10 Lot 21 Pae. Piedmont Mfg. Co
45344 Apr 21 1988	"	Federal Credit Union			Marty Reynolds	1926	599	.00	and L.P. Langston Lot 1 + 2 Paop. of J.W. Hudgens
46012 Apr 26 1988	"	City of			Miss Elizabeth Willard	1927	567	.00	Lot Pickens St. Allison Alley
46255 Apr 27 1988	"	Federal Credit Union			Barbara K. Seahorn	1927	827	.00	Grove Est. Sec B. Lot 302 Wembley Rd.
47229 May 2 1988	"	Federal Credit Union			Daniel C. Fletcher ^{et al}	1929	342	.00	Mustang Village Lot 70 Appalasa Ave
47230 May 2 1988	"	Federal Credit Union			Daniel C. Fletcher ^{et al}	1929	338	.00	Estb Lot 13 + pt lot 14 Fern
47228 May 2 1988	"	County Redevelopment Authority			Georgia Anne Clewys	1929	368	.00	Mountain View Land Co. Lot 106 Chandler St
47234 May 2 1988	"	"	"	"	Mary D. Nix	1929	370	.96	Melrose Land Co. Lot 4 McQuay St
47238 May 2 1988	"	Educational Fed Credit Union			Samuel C. Fiddle	1929	383	.00	Sec 4 Lot 100 Near Piedmont

REVERSE or MORTGAGEE Index to Real Estate Mortgages — Greenville County, S. C.

REG. U. S. PAT. OFFICE *Chas. McCatt* County Indexes Since 1888 An Identifying Trade Mark

☞ Open at Proper Tab according to First Letter or Letters of Name and refer to Buff Sub-Index sheet for page reference.

COTT FAMILY NAME INDEX No. 75 © 1949
MADE BY THE COTT INDEX COMPANY, COLUMBUS, OHIO
SOLD BY PHOTO COPY SUPPLY, MAULDIN, S. C.

()

FILE NUMBER	MORTGAGEES	GIVEN NAMES	GIVEN NAMES	GIVEN NAMES	MORTGAGORS	BOOK	PAGE	Amount	BRIEF DESCRIPTION, LOCATION, ETC.
DATE OF RECORD	FAMILY NAMES	ABCDEF GH	IJKLMNO	PQRSTU VWXYZ				(Not Warranted)	
48007		Union						.00	
May 6, 1988	Greenville	Federal Credit			Robert L. Gibson et al	1930	328	20,500	Lot 27 Shady Pines Sub.
48904								.00	Lot 27 Shady Pines Sub.
May 11, 1988	"	Fed. Credit Union			Donald E. Miller et al	1931	441	48,950	Lot 84, 94 Ken Prop. Donald E. Miller
48906								.00	Blk B.
May 11, 1988	"	County Redevelopment Authority			Naomi Jones	1931	447	7,835	Lot 38 Mountain View Land Co
48907								.00	Land Co
May 11, 1988	"	"			Phillip M. Wally et al	1931	445	8,188	Lot 35 Bradley St. Mt. View
48908								.00	
May 11, 1988	"	"			S. Ray Hardister et al	1931	449	5,470	Lot 10 Woodside Mills Sec A
48909								.00	Blk A
May 11, 1988	"	"			Ellis L. Kelly et al	1931	451	15,745	Lot 23 Mountain View Land Co.
48910								.00	Map. G Sec 4
May 11, 1988	"	"			Carl B. Pace et al	1931	453	17,471	Lot 115 Main St. Piedmont
48947								.00	
May 11, 1988	"	"			Barnwell Culpepper et al	1931	514	12,729	Lot 218 Wistley St.
49846								.50	Valley.
May 17, 1988	"	City of			Jerry G. Jones et al	1932	611	1,162	Lot 299 Pecan Ave. Pleasant
50956								.65	
May 19, 1988	"	County Redevelopment Authority			Vivian Jenkins	1933	298	20,841	Lot 96 Paramount Park
56959								.00	Piedmont Infy. Co.
May 19, 1988	"	"	"	"	Wachen J. Moore, III	1933	300	14,936	Pl lot 3, + lot 66 Main St
50955								.00	Custer Sp.
May 19, 1988	"	"	"	"	Thomas Daubins, et al	1933	302	7,748	Lot 81 Fairfield Dr. Mauldin
50975								.00	View Land Co.
May 19, 1988	"	"	"	"	Richard L. Padgett, et al	1933	304	16,435	Lot 73 Bailey St. Mountain
50960								.00	Park Sub Sec. 2
May 19, 1988	"	"	"	"	Eliza P. McCullough	1933	306	12,671	Lot 114 Crosley Cir. Paramount
51162				Emy. S.C.U.				.00	
May 20, 1988	"	"	"	S.C. City	Gask M. Knight,	1933	568	33,500	5 acres Jones Mill Rd.
51161				"				.00	Rd.
May 20, 1988	"	"	"	" " "	David Bruce Porter	1933	572	59,200	52.2 acres Dunklin Bridge

REVERSE or MORTGAGEE Index to Real Estate Mortgages — Greenville County, S. C.

REG. U. S. PAT. OFFICE *Chas McCott* County Indexes Since 1888
An Identifying Trade Mark

Open at Proper Tab according to First Letter or Letters of Name and refer to Buff Sub-Index sheet for page reference.

COTT FAMILY NAME INDEX No. 75 © 1949
MADE BY THE COTT INDEX COMPANY, COLUMBUS, OHIO
SOLD BY PHOTO COPY SUPPLY, MAULDIN, S. C.

FILE NUMBER DATE OF RECORD	MORTGAGEES FAMILY NAMES	GIVEN NAMES ABCDEFGH	GIVEN NAMES IJKLMNO	GIVEN NAMES PQRSTUVWXYZ	MORTGAGORS	BOOK	PAGE	Amount	BRIEF DESCRIPTION, LOCATION, ETC. (Not Warranted)
52189 May 26, 1988	Greenville	City of			Elease Moore ^{et al}	1934	873		Grant Real Property Agreement for
52488 May 27, 1988	"	City Employees F.C.U.			Jimmy E. Parker ^{et al}	1935	312	50,000	Lot Beechwood Dr Austin of
53689 June 3, 1988	"	City of			Styls McKinney	1937	130		Notice of Lien (76.3-5-9)
53687 June 3, 1988	"	" "			William N. Turner	1937	131		Notice of Lien (10-1-47)
53688 June 3, 1988	"	" "			Arthur J. Mauldin	1937	132		Notice of Lien (190-1-23)
53690 June 3, 1988	"	" "			Henry Watley ^{et al}	1937	133		Notice of Lien (86-6-7)
53664 June 3, 1988	"	" "			Harold J. Hunt	1937	117		# 87-8586 201 mls ac Bl 1740 p 396 Release of Lien from Judgment Roll
53667 June 3, 1988	"	" "			Harold J. Hunt	1937	117		# 87-8586 201 mls ac Bl 1740 p 396 Release of Lien from Judgment Roll
53670 June 3, 1988	"	County Redevelopment Authority			Harold J. Hunt	1937	117		# 87-8586 201 mls ac Bl 1781 p 283 Release of Lien from Judgment Roll
53674 June 3, 1988	"	County Redevelopment Authority			Harold J. Hunt	1937	117		# 87-8586 201 mls ac Bl 1781 p 283 Release of Lien from Judgment Roll
53677 June 3, 1988	"	County Redevelopment Authority			Harold J. Hunt	1937	117		# 87-8586 201 mls ac Bl 1791 p 418 Release of Lien from Judgment Roll
53680 June 3, 1988	"	County Redevelopment Authority			Harold J. Hunt	1937	117		# 87-8586 201 mls ac Bl 1807 p 366 Release of Lien from Judgment Roll
53944 June 6, 1988	"	County Redevelopment Authority			Cornelia M. Knight ^{et al}	1937	560	18,298	Lot 74 Bailey St + Martin
54285 June 7, 1988	"	Federal Credit Union			Michael Stephen Cox	1938	14	48,000	Lot 4 Colonial Area Sub.
55557 Jan 15, 1988	"			F.C.U. S.C. City Emp.	Joseph E. Beck ^{et al}	1939	627	26,500	Pine Hill Utopia Lot 74 Daisy Dr.
59558 Jun 15, 1988	"			F.C.U. S.C. City Emp.	Patay M. Bentley	1939	630	25,600	Reverdale Lot 94 Knellville

REVERSE or MORTGAGEE Index to Real Estate Mortgages — Greenville County, S. C.

REG. U. S. PAT. OFFICE *Chas McColl* County Indexes Since 1888 An Identifying Trade Mark

Open at Proper Tab according to First Letter or Letters of Name and refer to Buff Sub-Index sheet for page reference.

COTT FAMILY NAME INDEX No. 75 © 1949
MADE BY THE COTT INDEX COMPANY, COLUMBUS, OHIO
SOLD BY PHOTO COPY SUPPLY, MAULDIN, S. C.

()

FILE NUMBER DATE OF RECORD	MORTGAGEES FAMILY NAMES	GIVEN NAMES ABCDEFGH	GIVEN NAMES IJKLMNO	GIVEN NAMES PQRSTUWXYZ	MORTGAGORS	BOOK	PAGE	Amount	BRIEF DESCRIPTION, LOCATION, ETC. (Not Warranted)
56166 June 17, 1988	Greenville			County Redevelopment Authority	Hillie B. Raines	1940	266	12,645 ^{.00}	also lot 133 Park St. lot 134 Bailey St + Park St.
56169 June 17, 1988	"	"	"	"	Addie H. Stewart	1940	268	12,365 ^{.00}	lot 23 Zebbetts Ave.
56168 June 17, 1988	"	"	"	"	Joe Simmons ^{et al}	1940	270	23,064 ^{.22}	Bridley + Bailey lands lot 294 M ^e Gray St.
56167 June 17, 1988	"	"	"	"	Carrie Rhodes	1940	272	11,714 ^{.00}	lot Cook St. Simpsonville
57120 June 23, 1988	"	"	"	"	Kenneth Rider ^{et al}	1941	547	10,941 ^{.00}	Mill Village Sec. 3 lot 101 McBeth St. Monaghan
57909 June 28, 1988	"			union Gas Turbine Employees Fed credit	Peggy C. tone ^{et al}	1942	458	30,000 ^{.00}	On lot Rosewood Way + Stadium
625 July 5, 1988	"			County Redevelopment Authority	Charles Gates ^{et al}	1944	763	18,157 ^{.00}	Sec IV lot 98 prop of Piedmont Mfg Co
621 July 5, 1988	"	"	"	"	Ethel S Jennings	1944	765	20,158 ^{.00}	Sec IV lot 28 prop of Piedmont Mfg Co
615 July 5, 1988	"	"	"	"	Amy Lee Darnell	1944	769	24,028 ^{.00}	Sec IV lot 72 prop of Piedmont Mfg Co
614 July 5, 1988	"	"	"	"	Ruby L. Crone	1944	767	17,496 ^{.00}	Sec IV lot 46 prop of Piedmont Mfg Co
658 July 5, 1988	"	"	"	"	J. C. Edwards ^{et al}	1944	849	11,950 ^{.00}	Sec IV lot 33 prop of Piedmont Mfg Co
641 July 5, 1988	"			Emp. SCU. S.C. City	Donald L. Caver ^{et al}	1944	826	33,200 ^{.00}	pt lot 9 Eastwood Terrace
640 July 5, 1988	"			Emp. SCU. S.C. City	Gary L. Putnam ^{et al}	1944	829	10,000 ^{.00}	1.54 acres Anderson Ridge Rd St.
1332 July 8, 1988	"	the City of			Willie Wilson	1945	592	4,560 ^{.50}	lot South Calhoun St. + Bumbae
1606 July 11, 1988	"			Union Gas Turbine Employees Fed credit	T. V. Crosby	1945	836	12,000 ^{.00}	5.28 acres Peachtree Trail 1699 ps 348
1642 July 11, 1988	"			County Planning Commission	Consolidated Land Co.	1945	695		Release for mfg see Bk.

REVERSE or MORTGAGEE Index to Real Estate Mortgages — Greenville County, S. C.

REG. U. S. PAT. OFFICE *Chas McCott* County Indexes Since 1888 An Identifying Trade Mark

Open at Proper Tab according to First Letter or Letters of Name and refer to Buff Sub-Index sheet for page reference.

COTT FAMILY NAME INDEX No. 75 © 1949
MADE BY THE COTT INDEX COMPANY, COLUMBUS, OHIO
SOLD BY PHOTO COPY SUPPLY, MAULDIN, S. C.

FILE NUMBER DATE OF RECORD	MORTGAGEES FAMILY NAMES	GIVEN NAMES ABCDEFGH	GIVEN NAMES IJKLMNO	GIVEN NAMES PQRSTUVWXYZ	MORTGAGORS	BOOK	PAGE	Amount	BRIEF DESCRIPTION, LOCATION, ETC. (Not Warranted)
1917 July 12, 1988 1874	Greenville				<i>etal</i> Sylvester Oliver	1946	241	.00 36,125	Oregon Newton Lots 13 + 14 Property of T
July 12, 1988 3281	"			Employees FCU S.C. City	<i>etal</i> Randy M. Satterfield	1946	153	.00 22,000	7.39 acre Birch Rd. Butler Jc.
July 19, 1988 3448	"	Fed Credit Union			Ceylon G Moore	1947	763	.00 12,750	See D Lot 16 Washington Hgts
July 20, 1988 3447	"	County Redevelopment Authority			<i>etal</i> A. C. Williams	1947	956	.00 4,494	Traveler Rest Lot 39 First Street Bates Jc.
July 20, 1988 4088	"	County Redevelopment Authority			<i>etal</i> John S. Mc Coy	1947	958	.00 15,617	Holly Ridge sub. 5.8 acre Mc Elhenny Rd.
July 25, 1988 5152	"	Fed Credit Union			<i>etal</i> Richard J. Evington	1948	812	.00 15,000	Lot 24 Pinebrook Court #88-3623 2nd Mtg see Bk 1524 pg 346
July 29, 1988 4488	"	City of			<i>etal</i> Fred Thomas Jr.	1947	854		Release of lien from Judgment Bill
July 26, 1988 4676	"	Federal Credit Union			<i>etal</i> D + S. Enterprises, Inc.	1949	190	.00 26,350	Lot 87 Paramount Park Book 14-E pg 5
July 27, 1988 4784	"			Employees FCU S.C. City	<i>etal</i> Robert W. Cox	1949	443	.00 53,200	Plat tract 3 = 1.00 acre Plat
July 27, 1988 4737	"			Employees FCU S.C. City	<i>etal</i> Buyer H. Rhodes	1949	740	.00 32,250	Leopard Rd. Lots 11 + 12 = 13.25 acre
July 27, 1988 5308	"	City of			<i>etal</i> Mrs Dorothy Jenkins	1949	663		Grant Real Property Agreement 2ar
July 29, 1988 5318	"	County Redevelopment Authority			<i>etal</i> Edward Z. Anderson	1950	481	.00 16,750	Lot 24 Property of Piedmont Manufacturing Co. Sec. 4
July 29, 1988 5316	"	County Redevelopment Authority			<i>etal</i> Timothy R. Fricke	1950	483	.00 7,254	Land Co. Sub. Lot 59 Bailey St. Mt. View
July 29, 1988 5322	"	County Redevelopment Authority			<i>etal</i> Dorothy Penny	1950	485	.06 13,744	Lot 48 Springdale St.
July 29, 1988	"	County			<i>etal</i> Payne Industries, Inc.	1950	501		Bk. 1619 pg 383 + Bk 1635 pg 673 + Subordination Agreement for Mtg. sec. 2
"	"	"			<i>etal</i> "	1950	501		in sub Bk 1323 pg 882

REVERSE or MORTGAGEE Index to Real Estate Mortgages — Greenville County, S. C.

REG. U. S. PAT. OFFICE *Chas McCott* County Indexes Since 1888 An Identifying Trade Mark

Open at Proper Tab according to First Letter or Letters of Name and refer to Buff Sub-Index sheet for page reference.

COTT FAMILY NAME INDEX No. 75 © 1949
MADE BY THE COTT INDEX COMPANY, COLUMBUS, OHIO
SOLD BY PHOTO COPY SUPPLY, MAULDIN, S. C.

()

FILE NUMBER	MORTGAGEES	GIVEN NAMES	GIVEN NAMES	GIVEN NAMES	MORTGAGORS	BOOK	PAGE	Amount	BRIEF DESCRIPTION, LOCATION, ETC.
DATE OF RECORD	FAMILY NAMES	ABCDEFGH	IJKLMNO	PQRSTUVWXYZ					(Not Warranted)
5530 Aug 1, 1988	Greenville	Federal Credit Union			Jerome Balder ^{etal}	1950	786	46,500 ^{.00}	2.391 acres Baling Rd
5932 Aug 2, 1988	"	County Redevelopment Authority			Francis Vance	1951	325	7,875 ^{.00}	Lot Simpsonville
6281 Aug 3, 1988	"	Fed Credit Union			Robert E. Peavy ^{etal}	1951	720	25,500 ^{.00}	Lot 9 Jarretts Creek Saluda
7081 Aug 9, 1988	"	County			Para-Chem Southern	✓	✓	✓	88-2549 Future - 92.156 Acs. Hwy 14
7219 Aug 9, 1988	"	County Redevelopment Authority			Robert L. Duncan, ^{etal}	1952	756	15,000 ^{.00}	View Land Co. Lot 40 Guidley St. Mountain
7220 Aug 9, 1988	"	"	"	"	Hasell Leon Stokes, ^{etal}	1952	758	13,070 ^{.00}	Hogts Lot 56 Chandler St, Elizabeth
7477 Aug 10, 1988	"	City Employees SCL			Genning R. Willis, ^{etal}	1953	26	26,000 ^{.00}	Baltimore Lot 20 Bent Twig Dr.
7478 Aug 10, 1988	"	"	"	"	James S. McKomes, ^{etal}	1953	29	34,000 ^{.00}	Meadowbrook Farms. Lot 8 Lorraine Dr + Sullward Rd
7838 Aug 14, 1988	"	Federal Credit Union			Daniel C. Fletcher, ^{etal}	1953	386	106,000 ^{.00}	Lot also Lot 70 Appaloosa Dr. Lot 13 + pt lot 14 Nix Luch Farm
8585 Aug 16, 1988	"	County			Para-Chem Southern, ^{etal}	1954	307	2,850,000 ^{.00}	Amville 92.154 acres US Hwy 14 near
8995 Aug 18, 1988	"	County Redevelopment Authority			Robert McDaniel ^{etal}	1954	832	15,460 ^{.00}	Sec 1 Lot 9 Luch St Chick Spring
8994 Aug 18, 1988	"	"	"	"	Nancy C. Jackson	1954	834	11,390 ^{.00}	Friendship Hogts Lot 19 Friendly St
9713 Aug 23, 1988	"	"	"	"	Cleo E. Baling	1955	722	10,862 ^{.00}	Lot 245 McCray East
9712 Aug 23, 1988	"	"	"	"	J. D. Dalton Lucas ^{etal}	1955	724	13,460 ^{.00}	Lot 61 Swinton Dr
9711 Aug 23, 1988	"	County Redevelopment Authority			Samuel W. Smith ^{etal}	1955	726	14,128 ^{.00}	Village See III Lot 90 Piedmont Mfg Co.
9763 Aug 23, 1988	"	City of			Agnes S. Mack ^{etal}	1955	764		Grant Real Property Agreement Fee

REVERSE or MORTGAGEE Index to Real Estate Mortgages — Greenville County, S. C.

REG. U. S. PAT. OFFICE *Chas McCott* County Indexes Since 1888 An Identifying Trade Mark

Open at Proper Tab according to First Letter or Letters of Name and refer to Buff Sub-Index sheet for page reference.

COTT FAMILY NAME INDEX No. 75 © 1949
MADE BY THE COTT INDEX COMPANY, COLUMBUS, OHIO
SOLD BY PHOTO COPY SUPPLY, MAULDIN, S. C.

FILE NUMBER DATE OF RECORD	MORTGAGEES FAMILY NAMES	GIVEN NAMES ABCDEFGHIJ	GIVEN NAMES KLMNO	GIVEN NAMES PQRSTUWXYZ	MORTGAGORS	BOOK	PAGE	Amount	BRIEF DESCRIPTION, LOCATION, ETC. (Not Warranted)
9842 Aug 23, 1988	Greenville				Jed W. Wooten ^{etal}	1955	881	.00	Berea Forest
9843 Aug 23, 1988	"	Jed Credit Union			Ronald L. Harrison ^{etal}	1955	885	20,000	Lot 162 Rainwood Cir
10736 Aug 29, 1988	"	"	"		Larry D. Campbell ^{etal}	1957	101	51,000	Lot Saluda Sp
11373 Sep 1, 1988	"	Aluminum Products			William D. Cole ^{etal}	✓	✓	23,606	Lot 1 Sundown Cir 88-2876 Inville SC
11233 Aug 31, 1988	"	Jed Credit Union			James L. Goldsmith Sr	1957	749	.00	Indian Hills
11319 Aug 31, 1988	"	Aluminum Products			Billy Holcombe	MHS + assign		51,000	Lot 6 Chickasaw Dr
11585 Sept 1, 1988	"	County Redevelopment Authority			Ernest E. Crook	1958	242	.00	Photo
11589 Sept 1, 1988	"	County Redevelopment Authority			Donald R. Wham ^{etal}	1958	244	11,579	Lot 5 Theodore Dr Carolina
11588 Sept 1, 1988	"	County Redevelopment Authority			Maurice B. Robinson	1958	246	.00	Lot 30 Woodside Mills Sec C.
13182 Sept 13, 1988	"	County Redevelopment Authority			Barnwell S. Culpepper ^{etal}	1958	248	14,467	Acct
13644 Sept 15, 1988	"	Local Dev. Corp.			John R. Sherman ^{etal}	1960	181	.50	Lot 5 Circle Dr. Chick Springs
13641 Sept 15, 1988	"	Gas Turbine Employees Fed Credit Union			Robert B. Noetzel ^{etal}	1960	728	4,133	Sec. 3
13643 Sept 15, 1988	"	Gas Turbine Employees Fed Credit Union			Ronald P. Herndon ^{etal}	1960	731	.00	Lot 97 Blumens Mills
13642 Sept 15, 1988	"	Gas Turbine Employees Fed Credit Union			Denver Downing McIntyre ^{etal}	1960	734	14,029	Lot 218 Bradley St.
13646 Sept 15, 1988	"	Gas Turbine Employees Fed Credit Union			Wayne B. Moore ^{etal}	1960	737	.00	4 Building + Improvement
	"	Gas Turbine Employees Fed Credit Union			Max E. Sparks ^{etal}	1960	740	30,000	Sec. 3
								40,000	Lots 2 + 3 Brookwood Forest
								75,000	9.78 acres McKittrick Rd.
								29,000	Sec. 2
								16,000	Lot 11 West Georgian Heights Sub
								59,000	Sec. VI
									Lot 713 Westwood Sub
									William R. Simmons, Jr
									Lot 5 + pt lot 6 Property of

REVERSE or MORTGAGEE Index to Real Estate Mortgages — Greenville County, S. C.

REG. U. S. PAT. OFFICE *Chas McCott* County Indexes Since 1888 An Identifying Trade Mark

 Open at Proper Tab according to First Letter or Letters of Name and refer to Buff Sub-Index sheet for page reference.

COTT FAMILY NAME INDEX No. 75 © 1949
MADE BY THE COTT INDEX COMPANY, COLUMBUS, OHIO
SOLD BY PHOTO COPY SUPPLY, MAULDIN, S. C.

(3)

FILE NUMBER DATE OF RECORD	MORTGAGEES FAMILY NAMES	GIVEN NAMES ABCDEFGHIJ	GIVEN NAMES JKLMNO	GIVEN NAMES PQRSTUVWXYZ	MORTGAGORS	BOOK	PAGE	Amount	BRIEF DESCRIPTION, LOCATION, ETC. (Not Warranted)
14989 Sept 22, 1988	Greenville	Fed Credit Union			Golanda J. Dargatzis ^{etal}	1962	99	25,500	pt lot 12 & 122 E. Kauf. Ave
15655 Sept 27, 1988	"	Fed Credit Union			Raymond A. Harrison ^{etal}	1962	904	26,400	by Florence B. Bolding Lot Chick Springs Sp. Property
15649 Sept 27, 1988	"	Fed Credit Union			Calvin E. Mason ^{etal}	1962	908	22,500	On Sunset Height Lot 12 & pt lot 13 Zooneybrook
15753 Sept 27, 1988	"	County Redevelopment Authority			S/a Ellen I.V. Richey Ellen Richey	1963	28	11,411	Lot 3 Chick Springs Sp. Jaylora
15754 Sept 27, 1988	"	County Redevelopment Authority			Edward C. Gentry ^{etal}	1963	30	19,385	Lot 27 Chick Springs Sub
15755 Sept 27, 1988	"	County Redevelopment Authority			Steve E. Roach	1963	32	16,749	br lot Sec 2 Lot 70 Burlington Industries
15756 Sept 27, 1988	"	County Redevelopment Authority			Grace J. Howard ^{etal}	1963	34	19,296	Lot 6 Chick Springs Sec. I
15759 Sept 27, 1988	"	County Redevelopment Authority			James E. Callicott	1963	36	23,000	Lot 29 Chick Springs Sec. I
15757 Sept 27, 1988	"	County Redevelopment Authority			Syble L. King	1963	38	7,500	Lot 17 Fremont Ave
15758 Sept 27, 1988	"	County Redevelopment Authority			Syble L. King	1963	40	15,000	Lot 18 Fremont Ave for orig mtg
16188 Sept 29, 1988	"	County Probate Court			John W. Skinner	1963	557	7,500	Lot 36 Parkview
16508 Sept 30, 1988	"	City Emp. Fed.			Paul Roger Ferrell	1964	34	20,800	Sec. A. Lot 85 Woodside Mills Sub H.
17454 Oct 6, 1988	"	Fed Credit Union			a/k/a Rebecca R. Lindy Bevil Rebecca R. Lindy	1965	331	16,000	Sec I pt Lot 37 Paris View Dr
17487 Oct 6, 1988	"	Local Development			John R. Sherman	1965	421		For mtg see bk 1960 pg. 181 Release lot 19 from security agreement
18089 Oct 11, 1988	"	City Emp. DCU			Thomas Morris Griffin ^{etal}	1966	107	25,000	Lot 55 Louise ave
18293 Oct 12, 1988	"	Gas Service Employees, A.U.			David Michael Haskell	1966	242	10,000	Lot 13 Wilson Acres

REVERSE or MORTGAGEE Index to Real Estate Mortgages — Greenville County, S. C.

REG. U. S. PAT. OFFICE *Chas. McClatchy* County Indexes Since 1888 An Identifying Trade Mark

 Open at Proper Tab according to First Letter or Letters of Name and refer to Buff Sub-Index sheet for page reference.

COTT FAMILY NAME INDEX No. 75 © 1949
MADE BY THE COTT INDEX COMPANY, COLUMBUS, OHIO
SOLD BY PHOTO COPY SUPPLY, MAULDIN, S. C.

FILE NUMBER DATE OF RECORD	MORTGAGEES FAMILY NAMES	GIVEN NAMES ABCDEFGH	GIVEN NAMES IJKLMNO	GIVEN NAMES PQRSTUVWXYZ	MORTGAGORS	BOOK	PAGE	Amount	BRIEF DESCRIPTION, LOCATION, ETC. (Not Warranted)
18477 Oct. 13, 1988	Greenville							.00	
18663 Oct. 14, 1988	"	Fed. Credit Union			Rudolph B. Gordon ^{etd}	1966	494	41,700	Lot 21 + 20 Fairview Dr 88-3397
18873 Oct. 17, 1988	"	Aluminium Products			Ethel K. Cowart 3/4 Floyd Smith ^{etd}	✓	✓	✓	Pictures - 21 Liberty St - Piedmont Mills no 2 Village
18872 Oct. 17, 1988	"	County Redevelopment Authority			Floyd H. Smith	1966	913	22,970	Lot 10 Seventh Ave. Judson
18874 Oct. 17, 1988	"	County Redevelopment Authority			Douglas B. Spradberry	1966	915	13,153	Lot 87 Wilson St.
19640 Oct. 17, 1988	"	County Redevelopment Authority			R. Luther Pasmore ^{etd}	1966	917	14,201	Second Ave Lot 6 Sunny Slope
19708 Oct. 20, 1988	"	Fed. Credit Union 6-9-94			Allen B. Clark, et al SAT BA 153-1461	1967	768	55,250	pt. lot 46 Bealey Bridge Rd
19720 Oct. 20, 1988	"	City of ^{Cancelled} <i>Donna S. Lankford</i>		# 40781	Mary E. Jones	1967	804		Real prop. Agree for grant
" Oct. 20, 1988	"			Local Development	John R. Sherman	1967	814		Release lot 12 West Greenville Community Development Housing Project Sec. 2 For Mtg on Blk 1960 ps/81 Grant
" 19888	"			" "	" "	1967	814		
21058 Oct. 21, 1988	"	City of ^{Cancelled} <i>Donna S. Lankford</i>		# 22307	Nellie Walker SAT BA 151-1022	1967	990		Real Property Agreement for Phase II
21654 Oct. 31, 1988	"	Federal Credit Union			Boyd E. McCrone, Jr. ^{etd}	1969	582	32,000	Lot 50 Mountain Creek
22610 Nov 1, 1988	"	City Employees SCU.			William M. Hester ^{etd}	1970	322	23,200	Brandon Plant Lot 430 Rex St Albany Mills
22770 Nov 7, 1988	"	City of			Aileen Howard Isaac	1971	438	4,808	Lot Nichols St & Meand 88-3728 Smiville
23465 Nov. 8, 1988	"	Aluminium Products			Lammy Renee Gillespie	✓	✓	✓	Pictures - 47 Coachwood Colony
23653 Nov. 11, 1988	"			Employees FCU S.C. City	Melvin J. Qualls ^{etd}	1972	355	44,000	Chick Spring Sp. 1.07 acre Brasley Creek Rd 88-3771
Nov. 14, 1988	"	Aluminium			Shirley A. Smith	✓	✓	✓	Pictures - 301 Pinfield Dr.

REVERSE or MORTGAGEE Index to Real Estate Mortgages — Greenville County, S. C.

REG. U. S. PAT. OFFICE *Chas. McCott* County Indexes Since 1888 An Identifying Trade Mark

Open at Proper Tab according to First Letter or Letters of Name and refer to Buff Sub-Index sheet for page reference.

COTT FAMILY NAME INDEX No. 75 © 1949
MADE BY THE COTT INDEX COMPANY, COLUMBUS, OHIO
SOLD BY PHOTO COPY SUPPLY, MAULDIN, S. C.

()

FILE NUMBER DATE OF RECORD	MORTGAGEES FAMILY NAMES	GIVEN NAMES ABCDEFGHIJ	GIVEN NAMES KLMNOPQ	GIVEN NAMES RSTUVWXYZ	MORTGAGORS	BOOK	PAGE	Amount	BRIEF DESCRIPTION, LOCATION, ETC. (Not Warranted)
23672 Nov 14, 1988	Greenville	Credit Union Federal			Regina R. Prater <i>etal</i>	1972	550	31,767 .00	Lot 50 New Sumner Hgts
24018 Nov. 16, 1988	"	County Redevelopment Authority			Benjamin R. Smith <i>etal</i>	1972	882	12,588 .00	Lot 7 Bridley St.
24017 Nov. 16, 1988	"	County Redevelopment Authority			William A. Miller <i>etal</i>	1972	884	11,345 .00	Lot 31 Calvert St. Sub. Sec. II Jaylor
24016 Nov. 16, 1988	"	County Redevelopment Authority			Tommy B. Hance <i>etal</i>	1972	886	7,855 .00	Lot 74 Burlington Industries Inc
24015 Nov. 16, 1988	"	County Redevelopment Authority			Jerry A. Holloway <i>etal</i>	1972	888	20,955 .00	Lot 23 Circle Dr Chick Springs Jaylor
24014 Nov. 16, 1988	"	County Redevelopment Authority			Aline Ferguson <i>etal</i>	1972	890	13,317 .00	Lot Chick Springs Sp. Fountain Inn
24013 Nov. 16, 1988	"	County Redevelopment Authority			George T. Tate <i>etal</i>	1972	892	9,500 .00	Lot 29 Old Laurens Rd.
24012 Nov. 16, 1988	"	County Redevelopment Authority			Lucille A. Burgess <i>etal</i>	1972	894	14,136 .00	Lot 210 Mills Mill Jaylor
24011 Nov. 16, 1988	"	County Redevelopment Authority			Pauline M. Zimmerman <i>etal</i>	1972	896	14,788 .00	Lot Chick Springs Sp.
24090 Nov. 16, 1988	"	County Redevelopment Authority			Allie M. Leopold <i>etal</i>	1972	996	17,387 .59	Lot 73 Old Jaylor Sec. 2 Ave. Brown Mill Village
24091 Nov. 16, 1988	"	County Redevelopment Authority			Carol D. Droe 5/16 W.E. Philbeck <i>etal</i>	1972	998	5,938 .00	Lot 2 = .22 acre Pennsylvania Springs Sec. I
24089 Nov. 16, 1988	"	County Redevelopment Authority			William Philbeck <i>etal</i>	1973	1	28,070 .00	Lot 11 Circle St. Chick Forest
24275 Nov 17, 1988	"	Gas Turbine Emp. DCU.			Robert E. Fisher <i>etal</i>	1973	152	20,000 .00	Lot 32 & pt Lot 31 Fontana 88-3849
24520 Nov. 18, 1988	"	County			Paper Cutters, Inc. <i>etal</i>	✓	✓	✓	Fixtures - Lot See 75 88-3850-Debtors Randy R. Mackena
24520 Nov. 18, 1988	"	"			Paper Cutters, Inc. <i>etal</i>	✓	✓	✓	Fixtures - Lot See 78
24684 Nov 21, 1988	"	Hospital System			David W. Bryant <i>etal</i>	1973	598	12,650 .00	Lot 14 Jones Ave

REVERSE or MORTGAGEE Index to Real Estate Mortgages — Greenville County, S. C.

REG. U. S. PAT. OFFICE *Chas McColl* County Indexes Since 1888
An Identifying Trade Mark

Open at Proper Tab according to First Letter or Letters of Name and refer to Buff Sub-Index sheet for page reference.

COTT FAMILY NAME INDEX No. 75 © 1949
MADE BY THE COTT INDEX COMPANY, COLUMBUS, OHIO
SOLD BY PHOTO COPY SUPPLY, MAULDIN, S. C.

FILE NUMBER	MORTGAGEES FAMILY NAMES	GIVEN NAMES ABCDEFGHIJ	GIVEN NAMES JKLMNO	GIVEN NAMES PQRSTUVWXYZ	MORTGAGORS	BOOK	PAGE	Amount	BRIEF DESCRIPTION, LOCATION, ETC. (Not Warranted)
24775 Nov 21, 1988 25626	Greenville				City Employee I.C.U. Charles E. Wilder <i>et al</i>	1973	644	52,500	Lot 92 Pine Brook Forest
Nov. 22, 1988 25527	"				Fed. Credit Union George C. Betty <i>et al</i>	1973	936	120,000	Lot 28 Jura Woods Sub
Nov 28, 1988 25994	"				County South Carolina Paper Cutters, Inc <i>et al</i>	1974	526	1,300,000	Lot Survey for Paper Cutters
Nov 30, 1988 27155	"				Fed Credit Union Joan B. Bubovsky <i>et al</i>	1975	107	30,000	Hampton Baldens Sec. III Lot 102 Balsen Dr. Wade
Dec. 6, 1988 27156	"				County Redevelopment Authority James A. Williams <i>et al</i>	1976	526	21,604	City View Lot Y.M.C.A St + Center St.
Dec. 6, 1988 27157	"				County Redevelopment Authority Hugh D. Shelton <i>et al</i>	1976	528	20,000	Lot 4 Bradley St.
Dec. 6, 1988 27158	"				County Redevelopment Authority Dwight Garrison	1976	530	17,904	Mfg. Co. Sec. 4 Lot 26 Property of Piedmont
Dec. 6, 1988 27159	"				County Redevelopment Authority Marty Reynolds	1976	532	5,564	Mtn View Land Co. Lot 112 + pt. lot 111 property of
Dec. 6, 1988 27160	"				County Redevelopment Authority William R. Jon <i>et al</i>	1976	534	17,723	Manufacturing Co. Sec II Lot 86 Property of Piedmont
Dec. 6, 1988 27161	"				County Redevelopment Authority Hattie Garrett	1976	536	11,090	Lot About St.
Dec. 6, 1988 27162	"				County Redevelopment Authority William T. Bishop <i>et al</i>	1976	538	15,000	Lot 2 Bradley St.
Dec. 6, 1988 27163	"				County Redevelopment Authority Elbert Dalley <i>et al</i>	1976	540	16,412	Lot 1 Property of Sara E Adams
Dec. 6, 1988 27164	"				County Redevelopment Authority Helen C. Anderson	1976	542	19,238	Sara E. Adams Chick Springs Ga Lots 17 + 18 Property of
Dec. 6, 1988 27898	"				County Redevelopment Authority Thomas R. Smith	1976	544	19,873	E. Adams Chick Springs Ga Lots 15 + 16 Property of Sara
Dec. 12, 1988 27898	"				Aluminum Products Robert Deckers	✓	✓	✓	88-4116 Litterses - 6 Monaghan Ave.
Dec. 12, 1988	"				Leonard C. Peck <i>et al</i>	✓	✓	✓	88-4117 Honey suckle MBH Litterses - 1716 Piedmont Hwy. 1A

REVERSE or MORTGAGEE Index to Real Estate Mortgages — Greenville County, S. C.

REG. U. S. PAT. OFFICE *Chas McCott* County Indexes Since 1888 An Identifying Trade Mark

☞ Open at Proper Tab according to First Letter or Letters of Name and refer to Buff Sub-Index sheet for page reference.

COTT FAMILY NAME INDEX No. 75 © 1949
MADE BY THE COTT INDEX COMPANY, COLUMBUS, OHIO
SOLD BY PHOTO COPY SUPPLY, MAULDIN, S. C.

()

FILE NUMBER	MORTGAGEES FAMILY NAMES	GIVEN NAMES ABCDEFGHIJ	GIVEN NAMES JKLMNOPQ	GIVEN NAMES RSTUVWXYZ	MORTGAGORS	BOOK	PAGE	Amount	BRIEF DESCRIPTION, LOCATION, ETC. (Not Warranted)
27898 Dec 12, 1988	Greenville	Aluminum Products			John P. Hudson, Jr. et al	✓	✓	✓	88-4118 Simpsonville Futures - 120 Edwards Circle
28378 Dec 14, 1988	"	Gas Turbine Employees FCU			Douglas W. Smith et al	1977	823	50,000	Lot 146 Merrifield Park Rd Bates 2 nd
28377 Dec 14, 1988	"	Gas Turbine Employees FCU			Kenneth Ray Moore et al	1977	831	65,000	Parcel White Horse Rd + Kuhn Bridge
28386 Dec 14, 1988	"	Gas Turbine Employees FCU			Danney E. Botte et al	1977	834	75,000	Lot 3 Drollingford Sec I
28385 Dec 14, 1988	"	Gas Turbine Employees FCU			John H. Williams, Jr. et al	1977	848	25,000	Lot 12 Plantation Estate
28793 Dec 16, 1988	"	County			Payne Industries Inc	1978	321		Amended Subordination Agreement for Mtg see Bd 1619pgs 383 + Bd 1929pg 510
"	"	"			" "	1978	321		
"	"	"			" "	1978	321		
29139 Dec 19, 1988	"	City Employees FCU			Mark E. Payne	1978	767	18,750	K. Payne 3.6 acres Survey for Mark Agreement for Mtg see Bd 1960pgs 181
29045 Dec 19, 1988	"	Town Div			John R. Sherman	1978	673		Release lot 13 from Security
130541 Dec 29, 1988	"	Federal Credit Union			Lt/Col Lesley Ann Wheatley Lesley Ann Quant-Wheatley	1980	678	25,000	Lot 10 Staradale Cir
130639 Dec 29, 1988	"	County Redevelopment Authority			Mr. B. Peden	1980	824	14,800	3 acres Deane 2 nd Sec 4
130638 Dec 29, 1988	"	County Redevelopment Authority			Zuber C. Washington et al	1980	826	15,610	Lot 160 Piedmont Refg. Co.
2257 Jan 17, 1989	"	Federal Credit Union			Robert Z. Burdette	1983	914	15,500	Lot 253 Canebroke II
2256 Jan 17, 1989	"	Federal Credit Union			James R. McKinney et al	1983	918	12,500	Lot 6 Oakway Sub.
4040 Jan 27, 1989	"	City Employees FCU			Gordon Edward King	1985	789	33,750	11.4 acres McKinney Rd

REVERSE or MORTGAGEE Index to Real Estate Mortgages — Greenville County, S. C.

REG. U. S. PAT. OFFICE *Chas McCott* County Indexes Since 1888 An Identifying Trade Mark

Open at Proper Tab according to First Letter or Letters of Name and refer to Buff Sub-Index sheet for page reference.

COTT FAMILY NAME INDEX No. 75 © 1949
MADE BY THE COTT INDEX COMPANY, COLUMBUS, OHIO
SOLD BY PHOTO COPY SUPPLY, MAULDIN, S. C.

FILE NUMBER DATE OF RECORD	MORTGAGEES FAMILY NAMES	GIVEN NAMES ABCDEFGHIJ	GIVEN NAMES JKLMNOPQ	GIVEN NAMES RSTUVWXYZ	MORTGAGORS	BOOK	PAGE	Amount	BRIEF DESCRIPTION, LOCATION, ETC. (Not Warranted)
6401 Feb. 13, 1989	Greenville				County Redevelopment Authority Helen B. Anderson	1988	545	.00 16,383	Lot 21 Chick Springs Tp.
6402 Feb. 13, 1989	"				County Redevelopment Authority Christel M. Bennett Via Louise C. Christopher	1988	547	.00 19,864	Lots 13 + 14 Chick Springs Tp + Cornelia St.
6403 Feb. 13, 1989	"				County Redevelopment Authority Louise Christopher	1988	549	1.00 14,561	Pt. lots 259, 260 + 261 McCreary St.
6404 Feb. 13, 1989	"				County Redevelopment Authority Ruby A. Cowart	1988	551	.50 23,832	Plat Bk C ps. 190 Lot 16 Property of J. A. West
6405 Feb. 13, 1989	"				County Redevelopment Authority D. Pat Connor <i>etd</i>	1988	553	.00 14,170	Lot Plat Bk 10 x ps 22
6406 Feb. 13, 1989	"				County Redevelopment Authority Zoa O Edwards <i>etd</i>	1988	555	.00 27,221	Sec 4 Plat Bk 4 ps. 25 Lot 40 Property of Piedmont Mfg. Co
6407 Feb. 13, 1989	"				County Redevelopment Authority Harley W. Evans Via Franklin N. Foxworth <i>etd</i>	1988	557	.00 12,455	Sec 4 Plat Bk 4 ps. 2-5 Lot 17 Piedmont Mfg. Co Village
6408 Feb. 13, 1989	"				County Redevelopment Authority Francis Foxworth	1988	559	.00 18,203	Village #2 Lot 22 Ninth St. Judson Mill
6409 Feb. 13, 1989	"				County Redevelopment Authority Lenna Kentry Via Buynell B. Garrison <i>etd</i>	1988	561	.00 19,258	no 2 Village Lot 8 21 st Street Judson Mills
6410 Feb. 13, 1989	"				County Redevelopment Authority Buynell Garrison	1988	563	1.00 19,764	Co. Village Sec 4 Lot 26 Piedmont Manufacturing
6411 Feb. 13, 1989	"				County Redevelopment Authority Elmer Henderson <i>etd</i>	1988	565	1.00 21,526	Co. Village Sec 4 Lot 50 Piedmont Manufacturing
6412 Feb. 13, 1989	"				County Redevelopment Authority Paul E. Morgan <i>etd</i>	1988	567	.00 14,889	Jaylow Lot 5 Chick Springs Tp.
6413 Feb. 13, 1989	"				County Redevelopment Authority Patricia Z. McAllister Paquin Via Bertie Mae Roddy <i>etd</i>	1988	569	.00 14,670	North Ave. Lot 33 and pt lots 34, 35 + 36
6414 Feb. 13, 1989	"				County Redevelopment Authority Bertie M. Roddy <i>etd</i>	1988	571	.00 11,183	Pt. lot 26 Ansel St.
6415 Feb. 13, 1989	"				County Redevelopment Authority Zoretta Smith	1988	573	.52 35,443	Place Lot 7 Sect 6 St. Jackson
6669 Feb. 14, 1989	"				City Emp. DCU David H. Wall	1988	752	.00 17,500	Pt Lot 2 E. Lee Rd.

INDIRECT or MORTGAGEE Index to Real Estate Mortgages — Greenville County, S. C.

REG. U. S. PAT. OFFICE *Chas McColl* County Indexes Since 1888 An Identifying Trade Mark

Open at Proper Tab according to First Letter or Letters of Name and refer to Buff Sub-Index sheet for page reference.

COTT FAMILY NAME INDEX No. 75 © 1949
MADE BY THE COTT INDEX COMPANY, COLUMBUS, OHIO
SOLD BY PHOTO COPY SUPPLY, MAULDIN, S. C.

()

FILE NUMBER DATE OF RECORD	MORTGAGEES FAMILY NAMES	GIVEN NAMES ABCDEFGHIJ	GIVEN NAMES JKLMNO	GIVEN NAMES PQRSTUVWXYZ	MORTGAGORS	BOOK	PAGE	Amount	BRIEF DESCRIPTION, LOCATION, ETC. (Not Warranted)
7289 Feb. 17, 1989	Greenville	Union Federal Credit			Gracie W. Chestnut S&T Bk 153-1461	1989	462	15,300	St. Washington Heights Pt. lots 11, 12, 13, 14 and 15 near Grant
7483 Feb. 20, 1989	"	City of Greenville <i>Cancelled</i>		FF 40782	Mary Elizabeth Jones	1989	687		Real Property Agreement for Grant
7679 Feb. 21, 1989	"	City Employees Fed Credit Union			Donnie Joe Moore	1989	883	15,000	Lot 3 Grant St.
7634 Feb. 21, 1989	"	County Redevelopment Authority			Thomas Kenneth Murray	1989	840		Release Lien from Judgment Roll 88-5488 for mtg see Bk 1815pg 43
"	"	"	"	"	"	1989	840		
7980 Feb. 23, 1989	"	Union Federal Credit			Johnnie Lee Parker aka Dow P. Dempsey et al	1990	148	16,500	Unit 59 Parkview Housg Prop. Reg.
8274 Feb. 24, 1989	"	Federal Credit Union			Donovan Paul Dempsey	1990	449	32,812	Grant Glensprings Ave Grant
8657 Feb. 28, 1989	"	City of			Jasstella Byrd	1990	923		Real Property agreement for Grant
8656 Feb. 28, 1989	"	City of			Jasstella Byrd	1990	926		Real Property agreement for Grant
8935 Mar. 1, 1989	"		Local Development		John R. Sherman	1991	292		Release Lot 14 West Greenville Community Development Housing Project see 2.3 mtg see Bk 1960 pg 181
"	"		"	"	"	1991	292		
9225 Mar. 2, 1989	"	County Redevelopment Authority			Marine P. Harris S/A Grace V. Rayburn et al	1991	730	12,084	Lot Den Souci
9224 Mar. 2, 1989	"	County Redevelopment Authority			Shae Velma Rayburn	1991	732	12,295	Lot West Brandon
9223 Mar. 2, 1989	"	County Redevelopment Authority			Alden M. Serozgo	1991	734	14,123	Lot 114 Vanner App St
9222 Mar. 2, 1989	"	County Redevelopment Authority			James S. Wright	1991	736	10,294	Lot Moore St
10275 Mar. 9, 1989	"	Gas Turbine Employees FCU			George Horth et al	1992	743	25,000	Den 4 Lot 170 Colonial Hills sub.

INDIRECT or MORTGAGEE Index to Real Estate Mortgages — Greenville County, S. C.

REG. U. S. PAT. OFFICE *Cott* County Indexes Since 1888 An Identifying Trade Mark


Open at Proper Tab according to First Letter or Letters of Name and refer to Buff Sub-Index sheet for page reference.

COTT FAMILY NAME INDEX No. 75 © 1949
MADE BY THE COTT INDEX COMPANY, COLUMBUS, OHIO
SOLD BY PHOTO COPY SUPPLY, MAULDIN, S. C.

FILE NUMBER DATE OF RECORD	MORTGAGEES FAMILY NAMES	GIVEN NAMES ABCDEFGHIH	GIVEN NAMES IJKLMNO	GIVEN NAMES PQRSTUVWXYZ	MORTGAGORS	BOOK	PAGE	Amount	BRIEF DESCRIPTION, LOCATION, ETC. (Not Warranted)
10843 Mar 13, 1989	Greenville				<i>et al</i> Hersch W. Delchriet	1993	314	80,000	Quarace Lot 4 + pt Lots 3+5 Highland Park
11030 Mar 14, 1989	"				Ann B. Finley Ann B. Curry	1993	541	24,000	Lot 8 Marietta St Rockwork Phon I
11370 Mar 16, 1989	"				Ronald W. Davis <i>et al</i>	1993	828	40,000	Lot 112 Chatham Woods Sub.
11592 Mar 17, 1989	"				Leroy Sullivan	1994	86	18,875	Lots 3+4 S'ville
11589 Mar 17, 1989	"				Humberto Ruiz-Uribe <i>et al</i>	1994	84	8,694	Lot 3 North Florida Ave
11591 Mar 17, 1989	"				Francis Duncan	1994	88	14,802	Lot 217 Guidley St pg. 998 + Bk 1984 pg. 576
12747 Mar 24, 1989	"				Carol D. Krou	1995	505		Subordination For Mfg see Bk 1972 Pine Hill Village
13531 Mar 30, 1989	"				Claude S. Jones <i>et al</i>	1996	567	33,000	Lot 70 Daisy Dr
13557 Mar 30, 1989	"			Employees DCU. S.C. City	Broadus William Wofford <i>et al</i>	1996	611	36,400	Lot 102 Oak Crest Sec 1 + 2
13652 Mar 30, 1989	"				George M. Haile <i>et al</i>	1996	748	50,000	Lot 70 Western Hills
13703 Mar 31, 1989	"				Judith H. Locke	1996	802	35,000	Lot 102 University Park No 2 Village
14171 Apr 3, 1989	"				J.C. Neighbors Jr <i>et al</i>	1997	467	24,879	Lot 4 10th Ave Judson Mill
14199 Apr 3, 1989	"				Dary R. Satterfield <i>et al</i>	1997	469	10,190	Lot 21 Highland Block D
14181 Apr 3, 1989	"				Raul A. Bustamante <i>et al</i>	1997	471	27,937	pt Lot 22 Dardon St
14183 Apr 3, 1989	"				Paul A. Bustamante <i>et al</i>	1997	473	14,204	Lot 15 Georgia Ave
14182 Apr 3, 1989	"				Eddie W. Anders <i>et al</i>	1997	475	9,686	Lot 5.3 West Ave

INDIRECT or MORTGAGEE Index to Real Estate Mortgages — Greenville County, S. C.

REG. U. S. PAT. OFFICE *Chas. McCall* County Indexes Since 1888 An Identifying Trade Mark

 Open at Proper Tab according to First Letter or Letters of Name and refer to Buff Sub-Index sheet for page reference.

COTT FAMILY NAME INDEX No. 75 © 1949
MADE BY THE COTT INDEX COMPANY, COLUMBUS, OHIO
SOLD BY PHOTO COPY SUPPLY, MAULDIN, S. C.

(3)

FILE NUMBER DATE OF RECORD	MORTGAGEES FAMILY NAMES	GIVEN NAMES ABCDEFGHIJ	GIVEN NAMES KLMNO	GIVEN NAMES PQRSTUVWXYZ	MORTGAGORS	BOOK	PAGE	Amount	BRIEF DESCRIPTION, LOCATION, ETC. (Not Warranted)
14613 Apr 5 1989	Greenville	Gas Turbine Emp	FCU.		Martin K. Armstrong ^{et al}	1997	986	14,000 ^{.00}	Lot 155 Adlewild
14683 Apr 5 1989	"	City Emp.	FCU.		John W. Gilstrap ^{et al}	1998	88	8,700 ^{.00}	Lot 206 Aspenwood Dr
14655 Apr 5 1989	"	County Redevelopment Authority			Raisy B. Martin	1998	78	13,910 ^{.00}	Lot Austin Sp.
14653 Apr 5 1989	"	County Redevelopment Authority			Michael L. Satterfield ^{et al}	1998	80	5,511 ^{.00}	Lot 19 prop of Julia D. Charles
14654 Apr 5 1989	"	County Redevelopment Authority			Alma C. McQueen	1998	82	19,868 ^{.00}	Lots 250, 51+52 McCray St
14931 Apr 7 1989	"	County Redevelopment Authority			51+52 Neighbors St. J. C. Neighbors ^{et al}	1998	362	35,879 ^{.79}	Lot 4 10 th Ave. Judson Mills
15752 Apr 12 1989	"	City Employees	FCU.		William J. Winkler	1999	371	32,000 ^{.00}	Lot 228 Augusta Acres
15779 Apr 12 1989	"	County Redevelopment Authority			Harace W. Slatton	1999	410	14,442 ^{.00}	Springdale St Lot 39 North 4 th Ave
15778 Apr 12 1989	"	County Redevelopment Authority			Harace W. Slatton	1999	412	19,680 ^{.00}	Lot 37 4 th St
15695 Apr 12 1989	"	County Probate Court			Julia B. Jordan	1999	308	12,646 ^{.53}	Lot 18 Stone Creek
16576 Apr 18 1989	"	Gas Turbine Employees	FCU		William Jackson Hudson ^{et al}	2000	217	35,000 ^{.00}	Lot 4 Rosedale Sub.
16763 Apr 19 1989	"	Fed Credit Union			Earl Ken Bentley	2000	460	33,750 ^{.00}	Woodville Hqts. Lots 13, 13a, 13b, 13d, 14+15
17108 Apr 21 1989	"	Gas Turbine Employees	FCU.		Ralph Merton Jr.	2000	855	10,000 ^{.00}	Lot 91 Kennedy PK.
17109 Apr 21 1989	"	Gas Turbine Employees	FCU		James E. Williams ^{et al}	2000	858	7,000 ^{.00}	Lot 100 Hillsborough Sec II Ornal Sp.
17874 Apr 26 1989	"	S.C. City			Dwayne S. Brown	2001	747	24,450 ^{.00}	12.18 Acres S.C Hwy 14
18052 Apr 26 1989	"	County Redevelopment Authority			James R. Wilson ^{et al}	2001	931	3,330 ^{.00}	Byrdson Plant. Sec 1 Lot 47 Sub of Abney Mills

INDIRECT or MORTGAGEE Index to Real Estate Mortgages — Greenville County, S. C.

REG. U. S. PAT. OFFICE *Chas McCott* County Indexes Since 1888 An Identifying Trade Mark

Open at Proper Tab according to First Letter or Letters of Name and refer to Buff Sub-Index sheet for page reference.

COTT FAMILY NAME INDEX No. 75 © 1949
MADE BY THE COTT INDEX COMPANY, COLUMBUS, OHIO
SOLD BY PHOTO COPY SUPPLY, MAULDIN, S. C.

FILE NUMBER DATE OF RECORD	MORTGAGEES FAMILY NAMES	GIVEN NAMES ABCDEFGHIJ	GIVEN NAMES JKLMNOPQ	GIVEN NAMES RSTUVWXYZ	MORTGAGORS	BOOK	PAGE	Amount	BRIEF DESCRIPTION, LOCATION, ETC. (Not Warranted)
18997 May 2, 1989 19001	Greenville				County Redevelopment Authority Rosa Lee Childress	2003	078	.67 28,234	Lot 50 J.R. West Sub - Village
May 2, 1989 18999	"				County Redevelopment Authority Louise C. Neal	2003	080	.00 18,000	Lot 138 Woodside Mills
May 2, 1989 18996	"	"	"	"	Ruby G. Knight	2003	082	.00 15,225	Lot 14 West Ave
May 2, 1989 19000	"	"	"	"	Raymond D. Brothers ^{and}	2003	084	.00 15,000	Georgia Ave Lot 13 Easley Bridge Rd
May 2, 1989 19558	"	"	"	"	William Morehead ^{and}	2003	086	.00 20,795	Piedmont pt Lot 165 E. Main St Sec 4
May 5, 1989 19810	"	"	"	"	Delora Barner	2003	757	.50 1,100	Lot 15 Oak Ave Dr. Map 6
May 8, 1989 20230	"	Federal Credit Union			Dennis H. Henderson	2004	043	.00 65,000	Plot Bk 7-H Pg 18 Lot Property of Sabin A. Smith
May 10, 1989 20343	"				County Redevelopment Authority Howard Ray Davis ^{and}	2004	447	.00 18,897	Mills Lot 17 Georgia Ave Jackson
May 10, 1989 20425	"				County Redevelopment Authority Alva Wayne Guerin ^{and}	2004	547	.00	89-2091 2nd Mtg on Bk 1646 ps 105 Release of Lien from Judgment Rec.
May 11, 1989 21233	"				County Redevelopment Authority Harold E. Hall ^{and}	2004	629	.00 11,000	Brandon Plant Sec 2 Lot 388 Sub. for Abney Mills
May 16, 1989 21232	"				County Redevelopment Authority Harold J. Mullinax ^{and}	2005	481	.60 12,668	Lot 12 West Ave
May 16, 1989 21451	"				County Redevelopment Authority Alvin Foster ^{and}	2005	479	.14 10,412	Lot 72 Abney Mills
May 17, 1989 21570	"				Employees Fed Credit Union S.C. City Monroe Williams ^{and}	2005	692	.40 20,215	2 acres Mondros Circle
May 18, 1989 23206	"				Gas Turbine Employees FCU Lennie G. Bishop	2005	781	.00 15,000	10 acres Paid out for Rd.
May 30, 1989 23329	"				Gas Turbine Employee FCU Sandra Lee Piedmore	2007	671	.00 20,000	1.58 acres 205 Shook Grant
May 30, 1989	"				City of Bobby Ambrose ^{and}	2002	874		Real Property Agreement for

INDIRECT or MORTGAGEE Index to Real Estate Mortgages — Greenville County, S. C.

REG. U. S. PAT OFFICE *Chas McColl* County Indexes Since 1888 An Identifying Trade Mark

Open at Proper Tab according to First Letter or Letters of Name and refer to Buff Sub-Index sheet for page reference.


COTT FAMILY NAME INDEX No. 75 © 1949
MADE BY THE COTT INDEX COMPANY, COLUMBUS, OHIO
SOLD BY PHOTO COPY SUPPLY, MAULDIN, S. C.

()

FILE NUMBER	MORTGAGEES	GIVEN NAMES	GIVEN NAMES	GIVEN NAMES	MORTGAGORS	BOOK	PAGE	Amount	BRIEF DESCRIPTION, LOCATION, ETC.
DATE OF RECORD	FAMILY NAMES	ABCDEFGHIJ	IJKLMNOP	QRSTUVWXYZ					(Not Warranted)
23330 May 30, 1989	Greenville	City of			<i>et d</i> Bobby Humble	2007	877		Grant Real Property Agreement for Smith Rd + also rights
023490 May 31, 1989	"	County, S.C.			<i>Gen. Pts</i> PDB Partnership a S.C.	2008	022	1,550,000	5.563 acres, 1,743 acres
23656 May 31, 1989	"	County Redevelopment Authority			<i>et d</i> Fred J. Laughman Jr.	2008	379	1,580	Raymond R. + Jonette H. Rees Plot D667 pg 73 Lot 54 + lot 51 Survey for
23657 May 31, 1989	"	County Redevelopment Authority			Bessie P. Fuller	2008	381	7,722	Lot 1 Easley Bridge Rd. Highland Village m 2
23658 May 31, 1989	"	County Redevelopment Authority			Theresa O. Boroughs	2008	383	15,213	Lot 12 Eighth Ave. Johnson Mills Avon Park Chick Springs Sp.
23556 May 31, 1989	"	Federal Credit Union			<i>et d</i> Cecil C. Edwards	2008	178	23,000	Lots 43 + 44 Thomas Dr City Prop. Dorne Rd.
23922 June 1, 1989	"	City of	credit union employee		<i>et d</i> Charles S. Davis	2008	811	1,800	Parcel B Land Disposition Heights Addition
24065 June 2, 1989	"		S.C. City Fed		<i>et d</i> Sammie Lee Miller	2008	497	25,200	Lot 3 Crestone St. Blendside
25222 June 9, 1989	"	Federal Credit Union			<i>et d</i> Mike R. Deason	2010	250	40,000	Lot 26 Stratford Ave. II
25475 June 12, 1989	"	County Redevelopment Authority	Employees Fed Credit Union		<i>et d</i> Herace W. Slatten	2010	529	19,455	Lot 38 South Ave
25429 June 12, 1989	"		S.C. City		<i>et d</i> Troy Roger McBride	2010	467	11,900	Lot 22 South Franklin Rd Hunters Acres
25691 June 13, 1989	"	County Redevelopment Authority			Jannie Goldsmith	2010	690	10,320	Lot 76 Bensons St. Austin Sp
25690 June 13, 1989	"	County Redevelopment Authority			<i>et d</i> Victor D. Tubitt	2010	692	18,626	Lot 10 YMCA Street City View Duncan Mills Village Sec 2
25689 June 13, 1989	"	County Redevelopment Authority			<i>et d</i> Nora B. Brunne	2010	694	6,175	Lot 89 Duke St + White St by Edna D Brun
27385 June 23, 1989	"	County Redevelopment Authority			AKA Wanza Bates Drower Wanza Bates	2012	516	60,250	1.31 acre Fairview Sp. Property
27386 June 23, 1989	"	County Redevelopment Authority			<i>et d</i> Schumpert Beard	2012	524	12,000	Lot 8 Cornelia St.

INDIRECT or MORTGAGEE Index to Real Estate Mortgages — Greenville County, S. C.

REG. U. S. PAT. OFFICE *Chas. McCall* County Indexes Since 1888 An Identifying Trade Mark

 Open at Proper Tab according to First Letter or Letters of Name and refer to Buff Sub-Index sheet for page reference.

COTT FAMILY NAME INDEX No. 75 © 1949
MADE BY THE COTT INDEX COMPANY, COLUMBUS, OHIO
SOLD BY PHOTO COPY SUPPLY, MAULDIN, S. C.

FILE NUMBER DATE OF RECORD	MORTGAGEES FAMILY NAMES	GIVEN NAMES ABCDEFGHIJ	GIVEN NAMES JKLMNO	GIVEN NAMES PQRSTUVWXYZ	MORTGAGORS	BOOK	PAGE	Amount	BRIEF DESCRIPTION, LOCATION, ETC. (Not Warranted)	
27384 June 23, 1989	Greenville				County Redevelopment Authority	Ruby Saxton	2012	526	.31 30,647	By Jessica D. Dumble Lot 14 Plat Bk 9-F Pg. 92 Property
27623 June 26, 1989	"				County Redevelopment Authority	Keith L. Campbell	2012	788	.00 11,840	Lot 73 Virginia Ave.
27671 June 26, 1989	"				Employees Fed. Credit Union S. C. City	Charles H. Powell	2012	832	.00 58,800	Lot 3 prop of Lewis D. Bilstrap
27991 June 28, 1989	"				County Redevelopment Authority	Larry E. Banks <i>et al</i>	2013	208	.00 12,346	Co. Village Sec 4 Lot 12 Piedmont Manufacturing
27992 June 28, 1989	"				County Redevelopment Authority	Charles J. Reeve <i>et al</i>	2013	210	.00 14,950	Co. Village Sec 4 Lot 4 Piedmont Manufacturing
27993 June 28, 1989	"				County Redevelopment Authority	by POA Nellene B. Haskett <i>et al</i> Louie W. Haskett	2013	212	.00 16,568	Co. Village Sec 4 Lot 11 Piedmont Manufacturing
27994 June 28, 1989	"				County Redevelopment Authority	Charles B. Davis <i>et al</i>	2013	214	.00 16,130	Prop 20 Lot 7 Piedmont Manufacturing Co
27995 June 28, 1989	"				County Redevelopment Authority	Mildred K. Kelliepie	2013	216	.00 23,065	Sec 4 Lot 5 Piedmont Manufacturing Co
28205 June 29, 1989	"				County Redevelopment Authority	William F. Klena <i>et al</i>	2013	483	.00 20,075	Co. Village Sec 4 Lot 3 Piedmont Manufacturing
28206 June 29, 1989	"				County Redevelopment Authority	Theresa O. Borouga	2013	485	.00 15,738	Village No 2 Lot 12 Eighth Ave. Judson Mills
28660 June 30, 1989	"				Federal Credit Union	Thomas E. Wood <i>et al</i>	2014	01	.00 12,000	Lot 19 Rosewood Park. Sec 4
31154 July 11, 1989	"				City Employees Fed Credit Union	Jeff S. Whitworth	2015	679	.00 13,800	Lot 21 Stone Lake Hts
32170 July 18, 1989	"				County Redevelopment Authority	Jamae H. Jackson	2016	926	.25 9,906	Lot Middleton St + Maloy St.
32486 July 24, 1989	"				Federal Credit Union	Donald J. Paek <i>et al</i>	2017	921	.00 120,000	Silverleaf Sec 6 Lot 323 Cranmore Ct
33311 July 25, 1989	"				City of	Annie Thomson	2018	355		Grant Real Property Agreement for Block D.
July 31, 1989	"				County Redevelopment Authority	Wayne E. Zippey <i>et al</i>	2019	319	.00 10,353	Lot 23 East Highland Sub

INDIRECT or MORTGAGEE Index to Real Estate Mortgages — Greenville County, S. C.

REG. U. S. PAT OFFICE *Chas. McCarty* County Indexes Since 1888 An Identifying Trade Mark

Open at Proper Tab according to First Letter or Letters of Name and refer to Buff Sub-Index sheet for page reference.

COTT FAMILY NAME INDEX No. 75 © 1949
MADE BY THE COTT INDEX COMPANY, COLUMBUS, OHIO
SOLD BY PHOTO COPY SUPPLY, MAULDIN, S. C.

()

FILE NUMBER	MORTGAGEES FAMILY NAMES	GIVEN NAMES ABCDEFGH	GIVEN NAMES IJKLMNO	GIVEN NAMES PQRSTUVWXYZ	MORTGAGORS	BOOK	PAGE	Amount	BRIEF DESCRIPTION, LOCATION, ETC. (Not Warranted)
33312 July 31, 1989	Greenville				Billy D. Hudson <i>etd</i>	2019	321	16,935 ^{.00}	Lot 57 Elizabeth Heights
34341 Aug 3, 1989	"				Edwin K. Wade <i>etd</i>	2020	726	4,112 ⁻²⁸	PT Lots 115 + 116 City View
25645 Aug 11, 1989	"				Betty W. Ware	2022	024	14,675 ^{.00}	Lots 9 + 10 Washington Ave
25697 Aug 11, 1989	"	City of			Grady B. Martin	2022	058		Subordination Agreement of Real Property agreement in Bk 1813 pg 524 to Mtg in Bk 2022 pg 54
"	"	"			" " "	2022	058		
"	"	"			" " "	2022	058		
35938 Aug 14, 1989	"	Products Aluminum			Zuther V. Datum	2022	328	6,994 ^{.00}	Lot 24 Malone St. North Sp
36036 Aug 14, 1989	"		Fed. Credit Union	D.C. City Employee	Stanley Clark <i>etd</i> S/O Frank A. Wright	2022	423	14,100 ^{.00}	Lot 14 Franklin Rd.
36443 Aug 16, 1989	"	County Redevelopment Authority			Francis Wright	2022	904	15,455 ^{.00}	Lot Moore St. Austin Sp.
36444 Aug 16, 1989	"	County Redevelopment			David J. Hager <i>etd</i>	2022	906	3,881 ^{.00}	Lot 240 Bailey St. also lot Fountain Inn
36493 Aug 16, 1989	"	County Redevelopment Authority			Christopher J. Shell <i>etd</i>	2022	986	58,000 ^{.00}	Lot Main St. Fountain Inn + 89-2800 see 75 (Schedule A) Eftures - Tract. Phillips Rd. 23.39ac
37030 Aug 18, 1989	"	County, South Carolina			Charter Hospital of St. Louis, Inc.	✓	✓	✓	89-2801 see 75 (Exhibit B) Eftures - Tract. Phillips Rd. 23.39ac
37029 Aug 18, 1989	"	" " "			" " " " "	✓	✓	✓	
37603 Aug 23, 1989	"	City of			Laynee Pyles	2024	176		Release of Lien from Judgment Roll 89-3635 per Real Prop Agreement see Bk 1896 pg 40
"	"	"			" "	2024	176		Village Dev. 4
37963 Aug 24, 1989	"	County Redevelopment Authority			Elvie Ruth Wolfe	2024	517	12,329 ^{.00}	Lot 147 Piedmont Mfg. Co

INDIRECT or MORTGAGEE Index to Real Estate Mortgages — Greenville County, S. C.

REG. U. S. PAT. OFFICE *Crum-Cott* County Indexes Since 1888
An Identifying Trade Mark

Open at Proper Tab according to First Letter or Letters of Name and refer to Buff Sub-Index sheet for page reference.

COTT FAMILY NAME INDEX No. 75 © 1949
MADE BY THE COTT INDEX COMPANY, COLUMBUS, OHIO
SOLD BY PHOTO COPY SUPPLY, MAULDIN, S. C.

FILE NUMBER DATE OF RECORD	MORTGAGEES FAMILY NAMES	GIVEN NAMES ABCDEFGHIJ	GIVEN NAMES JKLMNO	GIVEN NAMES PQRSTUVWXYZ	MORTGAGORS	BOOK	PAGE	Amount	BRIEF DESCRIPTION, LOCATION, ETC. (Not Warranted)
38519 Aug 28, 1989	Greenville			Employee Fed. Credit Union S.C. City	Donald Z. Powell <i>et al</i>	2025	226	7,125	4.00 acre Plat Bk 17M ps. 66
38771 Aug 29, 1989	"			County Redevelopment Authority	Helen B. Kerms	2025	413	14,347	Lot 10 Glenda Ave
38849 Aug 30, 1989	"			County Redevelopment Authority	Fred W. James, III	2025	483	15,530	Lot 64 Mill St. Jaylor
39811 Sept 5, 1989	"			County	American Fast Print Fed.	2026	683		Subordination for Mtg on Bk 1671 ps. 173 + right of way + easement in Deed Bk 1356 ps. 898
39812 Sept 5, 1989	"			County	" " "	2026	683		
40490 Sept 8, 1989	"			County	Ball Corp.	2026	685		Subordination for Mtg on Bk 1632 ps. 840 + Right of way + easement in Deed Bk 1331 Ps. 153
41149 Sept 12, 1989	"			County Redevelopment Authority	Charlie B. Fields	2027	427		
41448 Sept 12, 1989	"			County Redevelopment Authority	Thomas Maxwell <i>et al</i>	2028	194	21,152	Deed Bk 1331 Ps. 153 Grant Real Property Agreement Zanclus Rst. Lot 7 West Rd. Poston Sp
41094 Sept 12, 1989	"			County Redevelopment Authority	Annie Bell McCall <i>et al</i>	2028	196	16,455	Lots 18, 19 + 20 Catawba St Grant. Real Property Agreement for Plat Bk 5 Ps. 19
43234 Sept 26, 1989	"			City of	Minton Harmon St. Albert Z. Washington	2028	141		Lot 57 Property of Jane Z. Adams Sp.
43233 Sept 26, 1989	"			County Redevelopment Authority	Albert Washington	2030	451	9,295	
43651 Sept 26, 1989	"			County Redevelopment Authority	Robert A. Ferguson <i>et al</i>	2030	453	9,300	Lot 55 Jaylor St. Chick Springs
43650 Sept 28, 1989	"			County Redevelopment Authority	Gilbert McCallough <i>et al</i>	2030	987	13,000	Lot 48 + 49 Bradley St.
43641 Sept 28, 1989	"			County Redevelopment Authority	John B. Smith <i>et al</i>	2030	989	15,000	Industrial Inc. Jaylor St. 2 Lot 75 Hill St. Burlington
43641 Sept 28, 1989	"			County Redevelopment Authority	Susan H. Grady	2030	863		89-4580 for Mtg on Bk 1770 ps. 206 Release of Lien from Judgment Roll

INDIRECT or MORTGAGEE Index to Real Estate Mortgages — Greenville County, S. C.

REG. U. S. PAT OFFICE *Chas. McKee* County Indexes Since 1888 An Identifying Trade Mark

Open at Proper Tab according to First Letter or Letters of Name and refer to Buff Sub-Index sheet for page reference.

COTT FAMILY NAME INDEX No. 75 © 1949
MADE BY THE COTT INDEX COMPANY, COLUMBUS, OHIO
SOLD BY PHOTO COPY SUPPLY, MAULDIN, S. C.

FILE NUMBER	MORTGAGEES FAMILY NAMES	GIVEN NAMES ABCDEFGHIJ	GIVEN NAMES KLMNO	GIVEN NAMES PQRSTUVWXYZ	MORTGAGORS	BOOK	PAGE	Amount	BRIEF DESCRIPTION, LOCATION, ETC. (Not Warranted)
43796 <i>Sept 29, 1989</i>	Greenville				C. S. Zimmerman	2031	156	15,000 ^{.00}	Lot 6 Georgia Ave Village
43790 <i>Sept 29, 1989</i>	"	"	"	"	Harvey A. Loftis	2031	158	14,787 ^{.40}	Lot 71 Sec 4 Piedmont Mfg Co.
43798 <i>Sept 29, 1989</i>	"	"	"	"	Edna Nief	2031	160	21,150	Lot 18 City View
45032 <i>Oct 5, 1989</i>	"	City of			Deerfield Inc. Title Company of	2032	811		Notice of Lien
45422 <i>Oct 9, 1989</i>	"	County Redevelopment Authority			Billy D. Hudson <i>et al</i>	2033	261	18,235 ^{.00}	Lot 57 Elizabeth Heights Piedmont
46380 <i>Oct 13, 1989</i>	"	County Redevelopment Authority			Jessie M. Stephens	2034	209	16,455 ^{.00}	Lot 2 Orr Hill Dr
46611 <i>Oct 16, 1989</i>	"	County Redevelopment Authority			Decora Washington	2034	476	6,885 ^{.00}	Lot 52 Taylor St. Sub Taylor Sec. II
47821 <i>Oct 23, 1989</i>	"	County Redevelopment Authority			Doris M. Wofford <i>et al</i>	2035	834	25,917 ^{.00}	Lot 65 Burlington Industries Inc Grant
47864 <i>Oct 24, 1989</i>	"	City of			Myrtle Wright <i>et al</i>	2035	862		Real Property Agreement for
48749 <i>Oct 27, 1989</i>	"	County Redevelopment Authority			Harold J. Mullins <i>et al</i>	2036	869	15,358 ^{.00}	Lot 12 West Ave.
48690 <i>Oct 27, 1989</i>	"	City of			Clarence Aiken	2036	802		Notice of Lien 95-3-22 Place.
48813 <i>Oct 30, 1989</i>	"	Federal Credit Union			Sidney B. Paine <i>et al</i>	2037	09	60,000 ^{.00}	Lot 19, 21 & pt Lot 17 Kenwood Manufacturing to sub. 3th mo
49144 <i>Oct 31, 1989</i>	"	County Redevelopment Authority			Forrest Franks <i>et al</i>	2037	405	20,550 ^{.00}	Lots 27 + 28 Fairview Sp. Fountain
49142 <i>Oct 31, 1989</i>	"	County Redevelopment Authority			Mamie P. Bolding <i>et al</i>	2037	407	29,372 ^{.00}	Lot 19 Chick Springs Sp Grant
49474 <i>Nov. 1, 1989</i>	"	City of			Michael Vance	2037	826		Real Property Agreement for Grant
49473 <i>Nov. 1, 1989</i>	"	City of			Audrey Bombell	2037	823		Real Property Agreement for

INDIRECT or MORTGAGEE Index to Real Estate Mortgages — Greenville County, S. C.

REG. U. S. PAT OFFICE *Chas McCorkle* County Indexes Since 1888 An Identifying Trade Mark

Open at Proper Tab according to First Letter or Letters of Name and refer to Buff Sub-Index sheet for page reference.

COTT FAMILY NAME INDEX No. 75 © 1949
MADE BY THE COTT INDEX COMPANY, COLUMBUS, OHIO
SOLD BY PHOTO COPY SUPPLY, MAULDIN, S. C.

FILE NUMBER DATE OF RECORD	MORTGAGEES FAMILY NAMES	GIVEN NAMES ABCDEFGHIH	GIVEN NAMES IJKLMNO	GIVEN NAMES PQRSTUWXYZ	MORTGAGORS	BOOK	PAGE	Amount	BRIEF DESCRIPTION, LOCATION, ETC. (Not Warranted)
51362 Nov. 13, 1989	Greenville	Hospital System Employees F.C.U.			Frank D. Pinckney <i>et al</i>	2040	239	.00	Lot 2 Pelham Rd. Butler Co
52094 Nov 17, 1989	"	County, S.C.			Baker Inc	2040	949	121,000	Second Ammendatory mty & financing agreement 2 nd mty see Bk 1900 ps 974
53146 Nov 27, 1989	"	County, S.C.			" "	2040	949		
"	"	County, S.C.			Garzone Schiffli Embroideries Inc	2042	247		
53303 Nov 28, 1989	"	County Redevelopment Auth.			" "	2042	247	.00	First Ammendatory mty & financing agreement 1 st mty see Bk 1603 ps 1
54669 Dec 1, 1989	"	County Redevelopment Authority			Bertha E. Brown	2042	327	13,783	Sec. 4 Lot 55 Piedmont Manuf. Co.
55757 Dec 12, 1989	"	County Redevelopment Authority			Steven Sizemore <i>et al</i>	2043	373	11,090	Lot 87 Stonewood
56790 Dec 18, 1989	"	County Redevelopment Authority			Andrew W. Loring	2045	239	.00	2-5
57933 Dec 27, 1989	"	County Redevelopment Authority			Boyer Barton <i>et al</i>	2046	481	.00	Lot 55 see 3 plat Bk G ps
58312 Dec 28, 1989	"	County Redevelopment Authority			Lewis E. Hale <i>et al</i>	2047	848	15,105	Lot
58313 Dec 28, 1989	"	County Redevelopment Authority			" "	2047	848	.00	Release of Lien from Judgment. Pal # 89-5806, 7 th mty see item Bk. 1664 pg 370
	"	County Redevelopment Authority			James N. Seawright <i>et al</i>	2048	235	11,200.	Village Sec 4 Lot 6 Pine Bluff St. Piedmont Manuf Co.
	"	County Redevelopment Authority			Hubert W. Gardner <i>et al</i>	2048	237	10,105	Lot 46 Elizabeth Hgts