

# INDIRECT or MORTGAGEE Index to Real Estate Mortgages — Greenville County, S. C.

REG. U. S. PAT. OFFICE *Chas McCott* County Indexes Since 1888 An Identifying Trade Mark

☞ Open at Proper Tab according to First Letter or Letters of Name and refer to Buff Sub-Index sheet for page reference.

COTT FAMILY NAME INDEX No. 75 © 1949  
MADE BY THE COTT INDEX COMPANY, COLUMBUS, OHIO  
SOLD BY WALKER, EVANS & COGSWELL CO., CHARLESTON, S.C.

(A)

| FILE NUMBER                  | MORTGAGEES   | GIVEN NAMES | GIVEN NAMES | GIVEN NAMES | MORTGAGORS                      | BOOK | PAGE | Amount | BRIEF DESCRIPTION, LOCATION, ETC.<br>( Not Warranted )                             |
|------------------------------|--------------|-------------|-------------|-------------|---------------------------------|------|------|--------|--|
| DATE OF RECORD               | FAMILY NAMES | ABCDEFGHIJ  | IJKLMNOP    | QRSTUVWXYZ  |                                 |      |      |        |  |
| 27569<br>May 26 1975<br>6221 | G. H. S.     |             |             |             | Eddie C. Lark, et al            | 1340 | 41   | 7,588  | 48 acy" also Fr. Property<br>Lot 2 Cantrell Dr. O'Neal                             |
| Sept. 5 1975<br>9713         | "            |             |             |             | Houster D. Turner, et al        | 1348 | 63   | 5,637  | Lapis mtn. St.<br>Lot 6 Suffolk Dr.  |
| Oct. 10 1975<br>12672        | "            |             |             |             | W. Carroll Vaughn, et al        | 1350 | 957  | 3,200  | Lot Jonesville Rd.   |
| Nov. 12 1975<br>"            | "            |             |             |             | Richard E. Boyler, et al        | 1353 | 359  | 2,259  | Lots 42 + 46 unnamed St.<br>Lots 43 + 44 Howard St.<br>"Howard Hpts." Fairview St. |
| 20416<br>Feb. 11 1976        | "            |             |             |             | Martin Elliott Taylor, et al    | 1360 | 13   | 9,500  | Trailer Park<br>Lots 210 + 211 Woodvale ave<br>Georgia Rd.                         |
| 29192<br>May 12 1976<br>7613 | "            |             |             |             | Neggie F. Koon, et al           | 1367 | 409  | 4,650  | Tract # 9 - 3.10 Acres, W.<br>ave. + Palmyra ave.                                  |
| Sept. 17 1976<br>27546       | "            |             |             |             | Carrie L. Jones, et al          | 1378 | 27   | 6,400  | Lots 5 + 95, Car. Potomac  |
| Nov. 20 1978<br>29314        | "            |             |             |             | Jimmy Lee Arnold, et al         | 1426 | 451  | 9,541  | Lot 14 Marion St.<br>"Green Lake, acres"   |
| Apr. 4 1978<br>38532         | "            |             |             |             | William J. Hazelwood, et al     | 1427 | 971  | 3,500  | Tract 17 Smith Dr. Est.  |
| Jun. 22 1978<br>28880        | "            |             |             |             | Eleanor H. Kerr, et al          | 1435 | 955  | 3,000  | St. lots 77 + 78 O'Neal St.  |
| Apr. 5 1979<br>33300         | "            |             |             |             | Clifford L. Collins, et al      | 1462 | 129  | 7,500  | 3.0 acres<br>Ags.  |
| May 15 1979<br>9132          | "            |             |             |             | Kenneth B. Burgan, et al        | 1466 | 444  | 10,000 | Lot 51 Car. Worth St. + Summit<br>ave. Enoree Hpts.                                |
| Sept. 17 1979<br>16811       | "            |             |             |             | Larry Joseph Grogan, et al      | 1480 | 860  | 5,000  | Lots 35 + 39 mtn. view   |
| Nov. 16 1979<br>19001        | "            |             |             |             | Brenda Lee Peterson, et al      | 1488 | 696  | 17,220 | St. lot 11 Wilson St.<br>Rd. bel ave bet. Smith St.                                |
| Dec. 10 1979                 | "            |             |             |             | Joseph Mitchell Mitchell, et al | 1490 | 740  | 16,394 | Lots 15 + 16 Staunton bridge   |

# INDIRECT or MORTGAGEE Index to Real Estate Mortgages — Greenville County, S. C.

( )

REG. U. S. PAT. OFFICE *Chas McCott* County Indexes Since 1888 An Identifying Trade Mark

 Open at Proper Tab according to First Letter or Letters of Name and refer to Buff Sub-Index sheet for page reference.

COTT FAMILY NAME INDEX No. 75 © 1949  
MADE BY THE COTT INDEX COMPANY, COLUMBUS, OHIO  
SOLD BY WALKER, EVANS & COGSWELL CO., CHARLESTON, S.C.

| FILE NUMBER<br>DATE OF RECORD | MORTGAGEES<br>FAMILY NAMES | GIVEN NAMES<br>ABCDEFGHIJ | GIVEN NAMES<br>JKLMNO | GIVEN NAMES<br>PQRSTUVWXYZ | MORTGAGORS                   | BOOK | PAGE | Amount        | BRIEF DESCRIPTION, LOCATION, ETC.<br>( Not Warranted ) |
|-------------------------------|----------------------------|---------------------------|-----------------------|----------------------------|------------------------------|------|------|---------------|--|
| 28832<br>Mar. 28, 1980        | G.H.S.                     |                           |                       |                            | Mary C. Spillers             | 1499 | 295  | .50<br>5,700  | 3.15 ac. W. W. Rd.                                     |
| 28836<br>Mar. 27, 1980        | "                          | "                         | "                     | "                          | Ausan N. Vaughn              | 1499 | 330  | .62<br>1,395  | Leppelt, Sec. 3<br>Lot 145 Haulock Dr.                 |
| 29160<br>Apr. 1, 1980         | "                          | "                         | "                     | "                          | M. Brooks Gallagher          | 1499 | 634  | .00<br>10,000 | Dr. Stone Pt. Bld. C<br>Lots 25 + 26 Brookway          |
| 10101<br>Sept. 30, 1980       | "                          | "                         | "                     | "                          | Adam C. Robinson             | ✓    | ✓    | ✓             | 80-7087<br>Fixtures - 102 Oregon St.                   |
| 10101<br>Sept. 30, 1980       | "                          | "                         | "                     | "                          | Charlotte B. Smith           | ✓    | ✓    | ✓             | 80-7088<br>Fixtures - Rt. 1 - 316 Motor Boat Rd.       |
| 10101<br>Sept. 30, 1980       | "                          | "                         | "                     | "                          | Annette M <sup>c</sup> Howan | ✓    | ✓    | ✓             | 80-7089<br>Fixtures - 203 Ray St.                      |
| 25537<br>Mar. 12, 1981        | "                          | "                         | "                     | "                          | a. m. Sheheit, et al         | 1534 | 3    | .68<br>5,215  | Sec. 1<br>Lot 42 Fed. Up Forest                        |
| 25656<br>Mar. 13, 1981        | "                          | "                         | "                     | "                          | Betty O'Callahan             | 1535 | 92   | .00<br>7,000  | Grille #<br>Lot, Martini St.                           |
| 35103<br>June 18, 1981        | "                          | "                         | "                     | "                          | Betty J. Girardlan           | 1544 | 529  | .00<br>9,000  | Lot 6 Neely St.<br>P. 529. Pt. lot 7 + lot 6 Neely St. |
| 921<br>July 10, 1981          | "                          | "                         | "                     | "                          | Betty J. Girardlan           | 1546 | 704  | .00<br>9,000  | on orig. mtg. see R.E. bk. 1544                        |
| 23639<br>Apr. 22, 1982        | "                          | "                         | "                     | "                          | Willie M. Mayes              | 1568 | 511  | .00<br>4,750  | 5/8 Acre m. mayes<br>Lot 15 Arnold Place               |
| 27771<br>June 11, 1982        | "                          | "                         | "                     | "                          | Seldon E. Poole              | ✓    | ✓    | ✓             | 82-2502<br>Fixtures - 605 Caroline Ave                 |
| 713<br>July 7, 1982           | "                          | "                         | "                     | "                          | Hene E. Dwyer, et al         | 1514 | 286  | .00<br>17,191 | Rt. 1 Nelson Co.<br>2.25 ac. on Thomson View           |
| 34418<br>June 20, 1983        | "                          | "                         | "                     | "                          | Hubert B. Hunter, et al      | 1612 | 104  | .53<br>7,591  | 1.25 acres Woodville Rd.                               |
| 7649<br>July 15, 1983         | "                          | "                         | "                     | "                          | Johnny Austin                | 1616 | 146  | .55<br>8,429  | 5 acres Halliday Dam Rd.                               |
| 8329<br>Sept. 9, 1983         | "                          | "                         | "                     | "                          | Mary Frances Nelson          | 1629 | 952  | .00<br>11,500 | Lawn<br>Unit 66 Stanley Dr. Harbor                     |

# INDIRECT or MORTGAGEE Index to Real Estate Mortgages — Greenville County, S. C.

Open at Proper Tab according to First Letter or Letters of Name and refer to Buff Sub-Index sheet for page reference.

( B )

| FILE NUMBER<br>DATE OF RECORD | MORTGAGEES<br>FAMILY NAMES | GIVEN NAMES<br>ABCDEFGHIJ | GIVEN NAMES<br>KLMNO | GIVEN NAMES<br>PQRSTUWXYZ | MORTGAGORS                 | BOOK | PAGE | Amount                | BRIEF DESCRIPTION, LOCATION, ETC.<br>( Not Warranted )                 |
|-------------------------------|----------------------------|---------------------------|----------------------|---------------------------|----------------------------|------|------|-----------------------|--|
| 9267<br>Sept 19, 1983         | G.H.S.                     | Employees                 | Fed. Credit Union    |                           | John W. Greene, et al      | 1626 | 423  | 3,400. <sup>00</sup>  | Lot 12, Sec F Croftstone Acme  |
| 11268<br>Oct 5, 1983          | "                          | "                         | "                    | "                         | Richard A. Triplett, et al | 1629 | 231  | 5,000. <sup>00</sup>  | Bleakery<br>Lot 15, Inter Am. Union                                    |
| 34163<br>May 1, 1984          | "                          | "                         | "                    | "                         | William Jeffrey Greene     | 1660 | 285  | 20,000. <sup>00</sup> | 59.55 Acre   |
| 40195<br>June 20, 1984        | "                          | "                         | "                    | "                         | George England             | 1668 | 571  | 7,596. <sup>29</sup>  | Lot 6 & pt. lot 7  |
| 5463<br>Aug 20, 1984          | "                          | "                         | "                    | "                         | Ronald D. Davis            | 1676 | 163  | 10,000. <sup>00</sup> | 4.67 Acre French Rd.   |
| 5636<br>Aug 26, 1984          | "                          | "                         | "                    | "                         | John R. Hall, et al        | 1678 | 321  | 12,350. <sup>00</sup> | Lots 5 + 6   |
| 5635<br>Aug 24, 1984          | "                          | "                         | "                    | "                         | Betty J. Underwood         | 1678 | 323  | 7,000. <sup>00</sup>  | Field Sec I + II<br>Lot 146 Chis. Jans Dr. Western                     |
| 7540<br>Sept 6, 1984          | "                          | "                         | "                    | "                         | Ruth O. Reese              | 1690 | 690  | 6,500. <sup>00</sup>  | Lts 1 + 10 Midway Acme   |
| 8491<br>Sept 17, 1984         | "                          | "                         | "                    | "                         | Leon Darrell Smith, et al  | 1681 | 819  | 8,000. <sup>00</sup>  | Woodfield<br>Lot 7, Woodmont Ln + Edgefield Rd                         |
| 10903<br>Oct 10, 1984         | "                          | "                         | "                    | "                         | Richard Aaron Kay, et al   | 1685 | 12   | 15,000. <sup>00</sup> | Mr. Rockvale, South Sp.<br>Lot 914 pt Lot 90 Rockvale                  |
| 14498<br>Nov 13, 1984         | "                          | "                         | "                    | "                         | Loyce V. Craig             | 1689 | 429  | 17,575. <sup>00</sup> | Village<br>Lot 51 Union Bleakery                                       |
| 14867<br>Nov 15, 1984         | "                          | "                         | "                    | "                         | Olin G. Wilson             | 1690 | 13   | 15,000. <sup>00</sup> | Lot 24 Sec. B Oak Hill   |
| 16354<br>Nov 30, 1984         | "                          | "                         | "                    | "                         | Frances S. James           | 1691 | 968  | 10,000. <sup>00</sup> | Lot 15 Heathwood   |
| 16354<br>Nov 30, 1984         | "                          | "                         | "                    | "                         | Barbara J. Massengale      | 1691 | 970  | 10,000. <sup>00</sup> | pt. Lot 22   |
| 16917<br>Dec 4, 1984          | "                          | "                         | "                    | "                         | Leon Darrell Smith, et al  | 1692 | 733  |                       | Book 1691 Pg 819 & bk 1692 Pg 134<br>Subordination Agreement. Incls an |
| 20023<br>Jan 4, 1985          | "                          | "                         | "                    | "                         | Steven L. Hester, et al    | 1697 | 220  | 20,000. <sup>00</sup> | Sec. 2 Sville<br>Lot 35 Helman Dr. Brentwood                           |

# INDIRECT or MORTGAGEE Index to Real Estate Mortgages — Greenville County, S. C.

( )


Open at Proper Tab according to First Letter or Letters of Name and refer to Buff Sub-Index sheet for page reference.

| FILE NUMBER<br>DATE OF RECORD | MORTGAGEES<br>FAMILY NAMES | GIVEN NAMES<br>ABCDEFGHIJ   | GIVEN NAMES<br>JKLMNO | GIVEN NAMES<br>PQRSTUVWXYZ | MORTGAGORS                               | BOOK | PAGE | Amount                | BRIEF DESCRIPTION, LOCATION, ETC.<br>( Not Warranted ) |
|-------------------------------|----------------------------|-----------------------------|-----------------------|----------------------------|--|------|------|-----------------------|--|
| 21078<br>Jan 16, 1985         | G.H.S.                     | Employees Fed. Credit Union |                       |                            | Larry J. Freeman <sup>etal</sup>         | 1698 | 511  | 10,420 <sup>.00</sup> | 2 parcels Oaklawn Jr                                   |
| 21316<br>Jan 17, 1985         | "                          | "                           | "                     | "                          | Ronnie L. Tney <sup>etal</sup>           | 1698 | 709  | 17,000 <sup>.00</sup> | Brookgreen<br>Lot 35 + pt. lot 36 dell Creek<br>Rd.    |
| 30754<br>Apr 12, 1985         | "                          | "                           | "                     | "                          | Vickie S. Lewis                          | 1710 | 621  | 3,657 <sup>.50</sup>  | 0.64 acres 71/2nd Creek                                |
| 27156<br>Apr 19, 1986         | "                          | "                           | "                     | "                          | Frances S. Jones                         | 1761 | 492  | 13,593 <sup>.14</sup> | Neathwood<br>Lot 15 East Lee Road                      |
| 34523<br>Apr 22, 1986         | "                          | "                           | "                     | "                          | William Donahoe <sup>etal</sup>          | 1771 | 262  | 7,125 <sup>.00</sup>  | Lot 11 Oak Grove                                       |
| 39164<br>May 27, 1986         | "                          | "                           | "                     | "                          | C Lyndon Ballew                          | 1778 | 495  | 6,000 <sup>.00</sup>  | 3 Parcels  |
| 25015<br>Dec 15, 1986         | "                          | "                           | "                     | "                          | Christopher Eugene Adams <sup>etal</sup> | 1822 | 57   | 59,500 <sup>.00</sup> | Lot 3 Windsor Oak Sec II                               |
| 34583<br>Jul 25, 1987         | "                          | "                           | "                     | "                          | Richard Latimore Jr <sup>etal</sup>      | 1839 | 20   | 12,000 <sup>.00</sup> | Lot 53 + pt. lot 54 Wendale                            |
| 34772<br>Feb 26, 1987         | "                          | "                           | "                     | "                          | Brent L. Craft <sup>etal</sup>           | 1839 | 402  | 30,000 <sup>.00</sup> | 4.3 acres also 5.0 acres<br>Dk III Sec II              |
| 34867<br>Feb 26, 1987         | "                          | "                           | "                     | "                          | Patrick A. McCarthy <sup>etal</sup>      | 1839 | 532  | 91,000 <sup>.00</sup> | Lot 118 Holly Tree Plantation                          |
| 43482<br>Apr 14, 1987         | "                          | "                           | "                     | "                          | Ronnie L. Gowers <sup>etal</sup>         | 1852 | 370  | 24,500 <sup>.00</sup> | Lot 40 Forest Hills                                    |
| 44603<br>Apr 20, 1987         | "                          | "                           | "                     | "                          | Shirley C. Cleveland                     | 1853 | 916  | 20,000 <sup>.00</sup> | Lot 51 College Hgts                                    |
| 47771<br>May 6, 1987          | "                          | "                           | "                     | "                          | Spencer Lee Thomas                       | 1858 | 589  | 66,600 <sup>.00</sup> | Lot 25 Annette Dr                                      |
| 48991<br>May 12, 1987         | "                          | "                           | "                     | "                          | Earl B. Smith <sup>etal</sup>            | 1860 | 189  | 30,000 <sup>.00</sup> | Lot 89 Reminath Dr.                                    |
| 49174<br>May 13, 1987         | "                          | "                           | "                     | "                          | Anne C. Shuttleworth                     | 1860 | 410  | 12,000 <sup>.00</sup> | Lot 909 Rye<br>Unit 24 - Sugar Creek Villas            |



# REVERSE or MORTGAGEE Index to Real Estate Mortgages — Greenville County, S. C.

REG. U. S. PAT. OFFICE *Chas McCott* County Indexes Since 1888 An Identifying Trade Mark

 Open at Proper Tab according to First Letter or Letters of Name and refer to Buff Sub-Index sheet for page reference.

COTT FAMILY NAME INDEX No. 75 © 1949  
MADE BY THE COTT INDEX COMPANY, COLUMBUS, OHIO  
SOLD BY PHOTO COPY SUPPLY, MAULDIN, S. C.

| FILE NUMBER<br>DATE OF RECORD | MORTGAGEES<br>FAMILY NAMES | GIVEN NAMES<br>ABCDEFGHIJ | GIVEN NAMES<br>KLMNOP | GIVEN NAMES<br>QRSTUVWXYZ | MORTGAGORS                            | BOOK | PAGE | Amount                | BRIEF DESCRIPTION, LOCATION, ETC.<br>( Not Warranted )                       |
|-------------------------------|----------------------------|---------------------------|-----------------------|---------------------------|---------------------------------------|------|------|-----------------------|--|
| 10455<br>Aug 28, 1987         | G. H S                     | Employees                 | Fed Credit Union      |                           | Gregory A. Reed <sup>et al</sup>      | 1885 | 801  | 30,000 <sup>.00</sup> | 5.5 acre   |
| 11702<br>Sept 4, 1987         | "                          | "                         | "                     | "                         | Spencer Lee Thomas                    | 1887 | 399  |                       | For Mtg see Bk. 1858 pg 589<br>Mtg assign CUNA Mtg Corp                      |
| 13563<br>Sept 17, 1987        | "                          | "                         | "                     | "                         | Cathryn J. Shul                       | 1889 | 539  | 13,400 <sup>.00</sup> | Lot 11   |
| 23495<br>Nov. 13, 1987        | "                          | "                         | "                     | "                         | O. Carroll Marsh, et al               | 1900 | 139  | 24,500 <sup>.00</sup> | Lot 28 Fox Hollow Farm Sec 4   |
| 27538<br>Dec 14, 1987         | "                          | "                         | "                     | "                         | Jimmy S. Brown                        | 1905 | 227  | 12,781 <sup>.28</sup> | Lot 63 Piedmont Mfg. Co. Village   |
| 28246<br>Dec 17, 1987         | "                          | "                         | "                     | "                         | Douglas William Kiammi                | 1906 | 47   | 30,000 <sup>.00</sup> | 7.53 acre Plat Bk. 5-P pg 26   |
| 33219<br>Jan 28, 1988         | "                          | "                         | "                     | "                         | David L. Long et al                   | 1912 | 264  | 5,000 <sup>.00</sup>  | Pl. sec 1<br>Lot 36 Longstreet Dr. Deverge                                   |
| 33217<br>Jan 28, 1988         | "                          | "                         | "                     | "                         | Penny A. Adair                        | 1912 | 267  | 30,000 <sup>.00</sup> | Lot Stewart Street Kametnah  |
| 33231<br>Jan 28, 1988         | "                          | "                         | "                     | "                         | Judy A. Kepley                        | 1912 | 280  | 42,000 <sup>.00</sup> | Lot 18 Windsor Dr. Northwoods  |
| 35057<br>Feb 11, 1988         | "                          | "                         | "                     | "                         | William L. Burt <sup>et al</sup>      | 1914 | 340  | 10,000 <sup>.00</sup> | Sec II<br>Lot 8 Stone Lake Hgts Sub  |
| 43889<br>April 12, 1988       | "                          | "                         | "                     | "                         | Mark H. Allen <sup>et al</sup>        | 1924 | 766  | 20,250 <sup>.00</sup> | Place<br>Lot 6 Millard Ct Ruston   |
| 46518<br>Apr 28, 1988         | "                          | "                         | "                     | "                         | David L. Long et al                   | 1928 | 214  | 27,931 <sup>.60</sup> | For Orig see Mtg Bk. 1912 pg. 264<br>Lot 36 Longstreet Dr. Deverge (Ch. Dr.) |
| 46895<br>Apr 29, 1988         | "                          | "                         | "                     | "                         | Lawrence B. Childers <sup>et al</sup> | 1928 | 854  | 13,089 <sup>.49</sup> | Lot 16 Pleasant Dr. Mauldin  |
| 58063<br>June 28, 1988        | "                          | Federal Credit Union      |                       |                           | Benjamin E. Ogles <sup>et al</sup>    | 1942 | 597  | 10,925 <sup>.00</sup> | Rd.<br>2.0 acre New Harrison Bridge  |
| 1017<br>July 7, 1988          | "                          | Federal Credit Union      |                       |                           | Barbara R. Bailey                     | 1945 | 223  | 30,000 <sup>.00</sup> | Mills, Sec 3<br>Lot 91 Wallace St. Duncan                                    |
| 4170<br>July 25, 1988         | "                          | Employer Credit Union     |                       |                           | Cindy D. Ashersom <sup>et al</sup>    | 1948 | 904  | 20,000 <sup>.00</sup> | Lot 13 S.C. Hwy 418  |

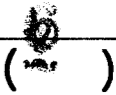


# REVERSE or MORTGAGEE Index to Real Estate Mortgages — Greenville County, S. C.

REG. U. S. PAT. OFFICE *Chas McCott* County Indexes Since 1888 An Identifying Trade Mark

Open at Proper Tab according to First Letter or Letters of Name and refer to Buff Sub-Index sheet for page reference.


COTT FAMILY NAME INDEX No. 75 © 1949  
MADE BY THE COTT INDEX COMPANY, COLUMBUS, OHIO  
SOLD BY PHOTO COPY SUPPLY, MAULDIN, S. C.



| FILE NUMBER                 | MORTGAGEES   | GIVEN NAMES                | GIVEN NAMES | GIVEN NAMES | MORTGAGORS                               | BOOK | PAGE | Amount | BRIEF DESCRIPTION, LOCATION, ETC.                        |
|-----------------------------|--------------|----------------------------|-------------|-------------|--|------|------|--------|--|
| DATE OF RECORD              | FAMILY NAMES | ABCDEFGH                   | IJKLMNO     | PQRSTUVWXYZ |  |      |      |        | ( Not Warranted )  |
| 7020<br>Aug 8, 1988<br>8097 | G. H. S.     |                            |             |             | <i>etal</i><br>Brent L. Craft            | 1952 | 560  |        | 2.5 mts on Bl. 1839 pg 402<br>Release 4.3 acres Bdown Rd |
| Aug 12, 1988<br>11232       | "            | "                          | "           | "           | Teresa M'Mahan Weeks                     | 1953 | 736  | 25,000 | Pt lot 22 Chick Springs Tp -<br>Dues                     |
| Aug 31, 1988<br>13474       | "            | Employees Fed Credit Union |             |             | <i>etal</i><br>Nannie R. Rowland         | 1957 | 753  | 11,400 | Lot 131 Deer Mill Village<br>Sunny Slopes                |
| Sept 14, 1988<br>16019      | "            | Federal Credit Union       |             |             | <i>etal</i><br>Karen E. & Marsh          | 1960 | 543  | 19,000 | Lot 12 + 13 Calabawa Dr.<br>Lone B Hipp                  |
| Sept 28, 1988<br>18512      | "            | Employees Fed Credit Union |             |             | Douglas William Klemi                    | 1963 | 347  | 9,770  | 7.53 acres prop of C. G. +<br>Bown Estate Sec. B-I       |
| Oct 13, 1988<br>19043       | "            | Employees Fed Credit Union |             |             | <i>etal</i><br>John R. Reed              | 1966 | 525  | 40,000 | Lot 365 Wentley Rd + Hiskok Rd                           |
| Oct 17, 1988<br>25071       | "            | Employees Fed Credit Union |             |             | Karen Thomson Williams                   | 1967 | 59   | 40,000 | Lot 19 Pilgrimage Point<br>Bn. Bown Estate Sec. F        |
| Nov 22, 1988<br>25165       | "            | Employees Fed Credit Union |             |             | Kathleen M. Rhea                         | 1973 | 984  | 40,000 | Lot 60 Henderson Rd + Aldridge                           |
| Nov 22, 1988<br>901         | "            | Employees Fed Credit Union |             |             | Derek B. Zilden                          | 1974 | 99   | 13,209 | Lot 99 Fresh Meadow Farm                                 |
| Jan 6, 1989<br>1422         | "            | Employees Fed Credit Union |             |             | Bregory A. Halling                       | 1982 | 245  | 24,000 | 14.22 acres Garrison Rd                                  |
| Jan 10, 1989<br>2353        | "            | Employees Fed Credit Union |             |             | <i>etal</i><br>Daniel R. Simard          | 1982 | 848  | 9,000  | lot 230 Shuwood Forest sub.                              |
| Jan 17, 1989<br>8207        | "            | Federal Credit Union       |             |             | Teresa M'Mahan Weeks                     | 1984 | 47   | 28,969 | Pt lot 22 Chick Springs Tp.<br>.50                       |
| Feb 24, 1989<br>8698        | "            | Employees Fed Credit Union |             |             | <i>etal</i><br>Thomas M. Duffin          | 1990 | 380  | 13,311 | Lot 31 Meadowood Farm<br>East Valley Sec II              |
| Feb 28, 1989<br>13896       | "            | Employees Fed Credit Union |             |             | <i>etal</i><br>David A. Best             | 1990 | 942  | 10,400 | Lot 12 Westview Ave                                      |
| Mar 31, 1989<br>17801       | "            | Federal Credit Union       |             |             | 5th Dal Alan Danielson<br>Dale Danielson | 1997 | 113  | 61,200 | 3.00 acres Plat 11-F Pg 31<br>.00                        |
| Apr 25, 1989                | "            | Federal Credit Union       |             |             | Maryanne J. Rodewald                     | 2001 | 624  | 20,000 | 5.04 acre Plat Bl 16-2 Pg 41<br>.00                      |

# REVERSE or MORTGAGEE Index to Real Estate Mortgages — Greenville County, S. C.

REG. U. S. PAT. OFFICE *Chas. McCott* County Indexes Since 1888 An Identifying Trade Mark

 Open at Proper Tab according to First Letter or Letters of Name and refer to Buff Sub-Index sheet for page reference.

COTT FAMILY NAME INDEX No. 75 © 1949  
MADE BY THE COTT INDEX COMPANY, COLUMBUS, OHIO  
SOLD BY PHOTO COPY SUPPLY, MAULDIN, S. C.

| FILE NUMBER<br>DATE OF RECORD  | MORTGAGEES<br>FAMILY NAMES | GIVEN NAMES<br>ABCDEFGHIJ | GIVEN NAMES<br>KLMNOP | GIVEN NAMES<br>QRSTUVWXYZ | MORTGAGORS                       | BOOK | PAGE | Amount | BRIEF DESCRIPTION, LOCATION, ETC.<br>( Not Warranted )                 |
|--------------------------------|----------------------------|---------------------------|-----------------------|---------------------------|----------------------------------|------|------|--------|--|
| 20611<br>May 11, 1989<br>22269 | G. H. S.                   | Federal Credit Union      |                       |                           | Wanda A. Bell                    | 2004 | 783  | 7,500  | Lot 45 Parkdale  |
| May 23, 1989<br>23304          | "                          | Federal Credit Union      |                       |                           | Thomas B. Waters <i>etd</i>      | 2006 | 610  | 15,675 | Thomas B. + Linda B. Waters<br>10.83 acres Surveyed for                |
| May 30, 1989<br>23912          | "                          | Federal Credit Union      |                       |                           | Barbara F. Massingale            | 2007 | 824  | 13,874 | Pt Lot 22 Plat Bk 55 Pg 98   |
| June 1, 1989<br>32877          | "                          | Federal Credit Union      |                       |                           | Lillie Marie McGehee             | 2008 | 792  | 18,400 | Fairfield Place less strip<br>pt Lot 16 Dantl. Sp                      |
| July 27, 1989<br>36039         | "                          | Federal Credit Union      |                       |                           | Michael Allen <i>etd</i>         | 2018 | 742  | 26,500 | Lot 34 Bates Sp.   |
| Aug 14, 1989<br>44313          | "                          | Federal Credit Union      |                       |                           | Christopher C. Berry <i>etd</i>  | 2022 | 421  | 16,625 | Burnsville + Lawrence Lountain<br>Lot 8 Plat Bk 17-M Pg. 26            |
| Oct 2, 1989<br>44314           | "                          | Federal Credit Union      |                       |                           | Christopher E. Hosmer <i>etd</i> | 2031 | 962  | 11,760 | Mill Sub<br>Lot 102 Water Mill Pt Sugar                                |
| Oct 2, 1989<br>55620           | "                          | Federal Credit Union      |                       |                           | Mohammad Salim <i>etd</i>        | 2031 | 964  | 18,000 | Mill Sub<br>Lot 84 Water Mill Ad Sugar                                 |
| Dec 11, 1989                   | "                          | Federal Credit Union      |                       |                           | Ronnie W. Berrion <i>etd</i>     | 2045 | 115  | 23,750 | Jenkins Bridge Pt Harris Hills Sec II<br>Lot 13 = 5 acres AC Hwy 418 + |