



# INDIRECT or MORTGAGEE Index to Real Estate Mortgages — Greenville County, S. C.

KEYS PRINTING COMPANY, GREENVILLE, S. C.

Open at Proper Tab according to First Letter or Letters of Name and refer to Buff Sub-Index sheet for page reference.

FILE NUMBER DATE OF RECORD	MORTGAGEES FAMILY NAMES	GIVEN NAMES ABCDEFGHIJ	GIVEN NAMES JKLMNO	GIVEN NAMES PQRSTUVWXYZ	MORTGAGORS	BOOK	PAGE	Amount	BRIEF DESCRIPTION, LOCATION, ETC. ( Not Warranted )
26228 Dec 28, 1983	Fleet	formerly Southern Finance Inc.		Discount Co Inc.	Clarence Watson et al	1641	767	15,363 <sup>.88</sup>	2 Tracts
22713 Jan 23, 1984	"	formerly Southern Finance Inc.		Discount Co. Inc.	Thomas J. Smith, et al	1644	877	6,917 <sup>.76</sup>	Sec III Lot 35 Bethel Rd. Montclair 84-558
24130 Feb 6, 1984	"	Credit Corp.			J. C. Bannister, Jr., et al	✓	✓	✓	Fixtures - see Fin. Statement
27781 Mar 12, 1984	"	formerly Southern Finance Inc.		Discount Co. Inc.	Myra E. Brown	1651	556	11,932 <sup>.18</sup>	magnolia Ave Lot 29 Fleetwood Dr.
33438 Apr 26, 1984	"	formerly Southern Finance Inc.		Discount Co. Inc.	Jack H. Lawson, et al	1659	358	36,325 <sup>.90</sup>	Sec. D Riley Etc. Lot 38 Mark Dr. + Riley Rd.
1173 July 11, 1984	"	formerly Southern Finance Inc.		Discount Co.	Robert L. Duncan, et al	1672	123	5,106 <sup>.38</sup>	Lot 54 "Longforest Acres"
3810 Aug 3, 1984	"	formerly Southern Finance Inc.		Discount Co.	Blake M. Duck, et al	1675	959	2,929 <sup>.78</sup>	Mt. Pearl Bates Tp.
8837 Sept 20, 1984	"	formerly Southern Finance Inc.		Discount Co.	Deleu Latham	1682	249	2,929 <sup>.78</sup>	2 acs. Sand pt. Bates Tp.
11408 Oct 16, 1984	"	formerly Southern Finance Inc.		Discount Co.	J. J. Burriss	1685	780	3,110 <sup>.52</sup>	Austin Tp. 3.63 acres Coxeater Rd
17932 Dec 14, 1984	"	Finance Inc.			Lynn Cook Lowe et al	1694	398	9,521 <sup>.10</sup>	Lot 87 Piedmont Park Road #84-6548 for mtg. see Rem. 16/2 pg. 452
22226 Jan 28, 1985	"	Finance Inc.			James A. Mack	1699	825		Released from judgment call
23050 Feb 5, 1985	"	Finance Inc.			Richard M. A. Cranford Sr. et al	1700	979	14,994 <sup>.11</sup>	Brentwood Lot 117 Menlo Dr. Sec III
23454 Feb 8, 1985	"	Finance Inc.			Jerry L. Jones, et al	1701	435	4,512 <sup>.27</sup>	Lot 10 85-723
23809 Feb 13, 1985	"	Credit Corp.			Catherine W. Morris as Tr.	✓	✓	✓	Fixtures - 1508 W. Blue Ridge Dr 85-900
24458 Feb 20, 1985	"	Credit Corp.			NCNB Nat'l Bank of N.C.,	✓	✓	✓	Fixtures - One Marcus Dr.
26377 Mar 8, 1985	"			Funding Corp. Real Estate	Listerwell Smith	1705	73	28,822 <sup>.00</sup>	"Shady Acres" Lot 30 Oakhill Wn.

# INDIRECT or MORTGAGEE Index to Real Estate Mortgages — Greenville County, S. C.

REG. U. S. PAT. OFFICE *Chas McCott* County Indexes Since 1888 An Identifying Trade Mark

Open at Proper Tab according to First Letter or Letters of Name and refer to Buff Sub-Index sheet for page reference.

COTT FAMILY NAME INDEX No. 75 © 1949  
MADE BY THE COTT INDEX COMPANY, COLUMBUS, OHIO  
SOLD BY WALKER, EVANS & COGSWELL CO., CHARLESTON, S.C.

(B)

FILE NUMBER DATE OF RECORD	MORTGAGEES FAMILY NAMES	GIVEN NAMES ABCDEFGH	GIVEN NAMES IJKLMNO	GIVEN NAMES PQRSTUVWXYZ	MORTGAGORS	BOOK	PAGE	Amount	BRIEF DESCRIPTION, LOCATION, ETC. ( Not Warranted )
27153 Mar 15 1985	Fleet			Funding Corp. Real Estate	Borden E. Williams Jr	1706	5	.00 125,000	Meyers Park Sect Pd. lots 17 & 16 Forest Lane
27175 Mar 15 1985	'			'	Regina N. Foster	1706	41	.00 53,145	Lot 169 Sutton Place
27185 Mar 15 1985	'			"	William L. Baker et al	1706	60	.00 60,000	Lot 22 Pebble Creek Pt II
27269 Mar 18 1985	"			"	Kenneth J. Black Jr.	1706	167	.00 61,138	Cherokee Forest Lot 309 Elizabeth Dr.
27908 Mar 22 1985	"			"	Richard D. Vernon	1706	840	.00 80,000	Stone Ridge Rd Sugar Creek Lot 637 Co. E. Shallowstone Rd.
27980 Mar 22 1985	"			"	Michael W. Scanlon et al	1706	928	.00 61,250	Lot 41 Forest Acres Sect II
28675 Mar 28 1985	'			"	Barney O. Smith Jr.	1707	285	.00 76,000	Hay. Prop. Ry. Unit 35-C Sugar Creek Villa
28706 Mar 29 1985	"			"	Milton H. Kelley, et al	1707	893	.00 36,330	Meadow Hpts. Lot 8 Rafford Lane North
28723 Mar 29 1985	"			"	J. Stephen Demosthenes attys. Paul Catherine & Kunkler	1707	915	.00 115,000	Park Lot 23 Forest Lane Meyers
28742 Mar 29 1985	"			"	David L. Kunkler, Esq	1707	946	.00 150,000	Arondale Dr. 5.95 Acre Parkside Dr +
28784 Mar 29 1985	"			"	Bena M. Davis	1708	26	.00 31,659	Grove Park Lot 21 Coolidge Ave. Glenn
28894 Mar 29 1985	"			"	Samuel S. Malfano Jr. et al	1708	142	.00 52,500	Crowndale Dr. Gray Fox Run Sect. Lot 99 Co. Gray Fox Square +
28942 Apr 1 1985	"			"	Steve A. Penland et al	1708	292	.00 66,000	Lot 80 Wallingford Rd Buxton
28936 Apr 1 1985	"			"	Daniel C. Wilson	1708	326	.00 61,200	Acres Lot 37 Oakwood Ave. Oakwood
29003 Apr 1 1985	"			"	Michael C. Robinson et al	1708	330	.00 63,000	Sec 7 Mauldin Lot 96 Middle Rd. Forestville wood
29003 Apr 1 1985	"			"	David L. Meyer et al	1708	363	.00 64,600	Lotterfield Place 1.79 Acre Lot 133 Lotterfield Rd.

# INDIRECT or MORTGAGEE Index to Real Estate Mortgages — Greenville County, S. C.

REG. U. S. PAT OFFICE *Chas McCatt* County Indexes Since 1888 An Identifying Trade Mark

Open at Proper Tab according to First Letter or Letters of Name and refer to Buff Sub-Index sheet for page reference.

COTT FAMILY NAME INDEX No. 75 © 1949  
MADE BY THE COTT INDEX COMPANY, COLUMBUS, OHIO  
SOLD BY WALKER, EVANS & COGSWELL CO., CHARLESTON, S.C.

FILE NUMBER DATE OF RECORD	MORTGAGEES FAMILY NAMES	GIVEN NAMES ABCDEFGHIJ	GIVEN NAMES JKLMNO	GIVEN NAMES PQRSTUVWXYZ	MORTGAGORS	BOOK	PAGE	Amount	BRIEF DESCRIPTION, LOCATION, ETC. ( Not Warranted )
29118 April 1, 1985	Fleet			Funding Corp. Real Estate	Charles E. Couble et al	1708	453	42,750	Sec 6 Butler 2p. Lot 4 Wanda Ave. E Highlands Est.
29130 Apr. 1, 1985	"			Funding Corp. Real Estate	Gerald David Humphrey et al	1708	530	47,450	Lot 36 Riverview Sec. III
29140 Apr. 1, 1985	"			"	Deborah F. Hindman	1708	576	41,500	Unit 31 Parkview Hous. Prop. Ry.
29135 Apr. 1, 1985	"			"	Calvin L. Reid, et al	1708	795	44,650	Sec 5 Lot 14 Beauclair Dr. Jenkins Est.
29292 Apr. 2, 1985	"			"	David P. Pitzer et al	1708	847	42,949	County Lot 25 Woburn Way Woburn
29406 Apr. 2, 1985	"			"	Debra F. J. Lee et al	1708	961	120,000	Lot 755 & pt. Lot 754 S. Wingfield Rd, Sugar Creek map 2 Sec. III
29407 Apr. 2, 1985	"			"	David R. Hedding, et al	1708	974	49,265	Jenkins Creek Lot 13 Jenkins Creek Ct.
29368 Apr. 2, 1985	"			"	Calvin S. Reid, et al	1708	882		For mtg. see Rem Bk. 1708 pg 795 mtg. assigned S.C. State Housing Auth
29705 Apr. 4, 1985	"			"	C. Charles Meyer et al	1709	302	26,261	Lot 21 Willbanks St.
29945 Apr. 5, 1985	"			"	William B. Wells, III	1709	709	60,671	Lot 41 & pt lot 39 W. Craft
30048 Apr. 8, 1985	"			"	William R. Harling et al	1709	836	58,000	Lot 4 Ponderosa Dr. see Rem Bk 1704 pg 117
30288 Apr 9, 1985	"			SKA Bankers mtg. Corp.	Donald C. Coffield et al	1710	50		mtg assigned to Duval Fed S & L Assoc for mtg. see Rem Bk 1703 pg 56
30288 Apr 9, 1985	"			SKA Bankers mtg. Corp.	John A. Paul et al	1710	51		mtg assigned to Duval Fed S & L Assoc for see Rem Bk 1702 pg 992
30288 Apr 9, 1985	"			SKA Bankers mtg. Corp.	Douglas Anthony White et al	1710	52		mtg assigned to Duval Fed S & L Assoc for
30469 Apr. 11, 1985	"			Funding Corp. Real Estate	John B. Grot et al	1710	344	55,740	Lot 31 Verdun Est.
30719 Apr 12, 1985	"			Funding Corp. Real Estate	Robert A. Tomchill et al	1710	298	55,000	Sec 5 Lot 81 Carolina way Country



# INDIRECT or MORTGAGEE Index to Real Estate Mortgages — Greenville County, S. C.

REG. U. S. PAT. OFFICE *Chas. McCott* County Indexes Since 1888  
An Identifying Trade Mark

Open at Proper Tab according to First Letter or Letters of Name and refer to Buff Sub-Index sheet for page reference.

COTT FAMILY NAME INDEX No. 75 © 1949  
MADE BY THE COTT INDEX COMPANY, COLUMBUS, OHIO  
SOLD BY WALKER, EVANS & COGSWELL CO., CHARLESTON, S. C.

(C)

FILE NUMBER DATE OF RECORD	MORTGAGEES FAMILY NAMES	GIVEN NAMES ABCDEFGH	GIVEN NAMES IJKLMNO	GIVEN NAMES PQRSTUVWXYZ	MORTGAGORS	BOOK	PAGE	Amount	BRIEF DESCRIPTION, LOCATION, ETC. ( Not Warranted )
31048 Apr. 16, 1985	Fleet			Funding Corp. Real Estate	William C. Hendig et al	1711	68	54,150	5th Sect. Woodale Forest Lot 37 Co. Brewery Rd. & Clayton
31157 Apr. 17, 1985	"	formerly Banker mtg. corp.		"	David A. Reynolds et al	1711	173	} mtg. assigned American Home Funding Marketing Co. - for mtg. see Rem. bk. 1703 pg. 939 - record 1706 pg. 418 C.R. - record 1706 pg. 893	
"	"			"	"	1711	193		
"	"			"	"	1711	193		
31833 Apr. 23, 1985	"			Funding Corp. Real Estate	John P. Barry, Jr. et al	1711	983	107,000	Autumn Rd. Sugar Creek Sec 3 map 2 Lot 701 Co. Winterwood Ct. & for mtg. see Rem. bk. 1706 pg. 41
31800 Apr. 23, 1985	"			Funding Corp. Real Estate	Regina M. Foster	1712	12		mtg. assigned to Alliance Mtg. Co.
31937 Apr. 24, 1985	"			Funding Corp. Real Estate	Timothy V. Fulton et al	1712	116	74,000	Lot 24 Pine Gate
31970 Apr. 25, 1985	"	Dixie, Inc.		"	J. J. Bernhardt	1712	226	3,548	336 Acre Austin of.
32238 Apr. 26, 1985	"			Funding Corp. Real Estate	Kenneth E. Fleischmann et al	1712	564	60,000	Heritage Hilly Lot 135 Clayton St.
32428 Apr. 29, 1985	"			Funding Corp. Real Estate	William J. Brodus et al	1712	807	49,720	Lot 322 Bullheads Sec. II
32429 Apr. 29, 1985	"			"	Delora Gene Foster	1712	810	39,444	Westwood Sec. V Sully Lot 464 Damwood Hill
32459 Apr. 29, 1985	"			"	D. Chris Ingle et al	1712	841	39,500	1 Acre
32386 Apr. 29, 1985	"			"	+ 817114 for Caroline S. Hanks et al Richard L. Hanks, Jr.	1712	741	75,670	Pl. Sect Lot 2 Longstreet Dr. Devergen
32560 Apr. 29, 1985	"			"	W. Edward Burgess et al	1712	965	23,355	Sec II Lot 259 Abney mill Brandon Plant
32504 Apr. 29, 1985	"			"	W. Edward Burgess et al	1712	968	31,659	Sec II Lot 324 Abney mill Brandon Plant
32373 Apr. 29, 1985	"			"	Listernelt Smith	1712	994		for mtg. see Rem. bk. 1705 pg. 73 mtg. assigned Alliance Mtg. Co.

# INDIRECT or MORTGAGEE Index to Real Estate Mortgages — Greenville County, S. C.

( ) REG. U. S. PAT. OFFICE *Chas McClellan* County Indexes Since 1888 An Identifying Trade Mark

Open at Proper Tab according to First Letter or Letters of Name and refer to Buff Sub-Index sheet for page reference.

COTT FAMILY NAME INDEX No. 75 © 1949  
MADE BY THE COTT INDEX COMPANY, COLUMBUS, OHIO  
SOLD BY WALKER, EVANS & COGSWELL CO., CHARLESTON, S.C.

FILE NUMBER DATE OF RECORD	MORTGAGEES FAMILY NAMES	GIVEN NAMES ABCDEFGHIJ	GIVEN NAMES KLMNOPQ	GIVEN NAMES RSTUVWXYZ	MORTGAGORS	BOOK	PAGE	Amount	BRIEF DESCRIPTION, LOCATION, ETC. ( Not Warranted )
32554 Apr 30, 1985	Fleet			<i>Financing Corp. Real Estate</i>	<i>et al Howard O. Moore, Jr.</i>	1713	31	.00 40,000	<i>Lot 11 Lee East "Crescent Terrace"</i>
32571 Apr 30, 1985	"			" "	<i>et al Thomas B. Peck, II.</i>	1713	125	.00 89,600	<i>Lot 7 Lindal Ave.</i>
32993 May 1, 1985	"			" "	<i>Charles B. Glennon</i>	1713	607	.00 45,450	<i>Pt. lots 12 + 13 Rice Street In mtg. see Rem. Sh. 1712 pg 84</i>
32919 May 1, 1985	"			" "	<i>J. Chris Ingle, et al</i>	1713	690	.00	<i>Mtg. assigned S.C. State Housing Auth. W.P. In mtg. see Rem. Sh. 1356 Pg 486</i>
33189 May 2, 1985	"	<i>Formerly NCB</i>		" "	<i>Odell Choice, Jr. et al</i>	1713	827	.00	<i>Mtg. assign. Sec. of Housing + Urban Development</i>
33275 May 3, 1985	"			" "	<i>Ray Wright, Jr. et al</i>	1714	107	.00 43,803	<i>Lot 44 pt. lot 8 Broadway Ave In orig. see Rem. Sh. 1708 Pg 795</i>
33520 May 6, 1985	"			" "	<i>Calvin S. Reid, et al</i>	1714	444	.00 44,650	<i>Lot 19 Beauclaire Dr. Jenkins Estate</i>
33697 May 7, 1985	"			" "	<i>John J. Mills, Jr. et al</i>	1714	607	.00 161,000	<i>Work out Lot 10 Edwards Road Pottery</i>
33717 May 8, 1985	"			" "	<i>John H. Barnette et al</i>	1714	700	.00 34,461	<i>Muffs Lot 13 Victor-Monaghan</i>
33856 May 8, 1985	"			" "	<i>Calvin S. Reid, et al</i>	1714	833	.00	<i>Mtg. assigned S.C. State Housing Authority. In mtg. see Rem. Sh. 1708 Pg 795</i>
"	"			" "	" " "	1714	433	.00	<i>Re Record 1714 Pg 444</i>
33895 May 9, 1985	"			" "	<i>W. Edward Burger et al</i>	1715	13	.00 31,659	<i>See II. In mtg. see Rem. Sh. 1712 pg 968 Lot 324 Abney Mill Brandon Plant</i>
33812 May 9, 1985	"			" "	<i>George L. Quinn et al</i>	1714	895	.00 71,466	<i>Lot 31 Mountainbrook Appleton Country Club Estate</i>
34644 May 15, 1985	"			" "	<i>Michael S. Nichols, et al</i>	1715	738	.00 40,000	<i>Lot 44 pt. lot 45 Wauglar Ln In mtg. see Rem. Sh. 1716 pg. 738</i>
34628 May 15, 1985	"			" "	<i>Mary E. Phillips et al</i>	1715	746	.00	<i>Mtg. assign. S.C. State Housing Auth. Bym 297</i>
34727 May 16, 1985	"			" "	<i>Louie W. Hammond</i>	1715	787	.00 52,700	<i>Lot 8 Pelzer Road Spring Valley</i>

# INDIRECT or MORTGAGEE Index to Real Estate Mortgages — Greenville County, S. C.

REG. U. S. PAT. OFFICE *Chas. McCott* County Indexes Since 1888 An Identifying Trade Mark

Open at Proper Tab according to First Letter or Letters of Name and refer to Buff Sub-Index sheet for page reference.

COTT FAMILY NAME INDEX No. 75 © 1949  
MADE BY THE COTT INDEX COMPANY, COLUMBUS, OHIO  
SOLD BY WALKER, EVANS & COGSWELL CO., CHARLESTON, S.C.

(10)

FILE NUMBER DATE OF RECORD	MORTGAGEES FAMILY NAMES	GIVEN NAMES ABCDEFGH	GIVEN NAMES IJKLMNO	GIVEN NAMES PQRSTUVWXYZ	MORTGAGORS	BOOK	PAGE	Amount	BRIEF DESCRIPTION, LOCATION, ETC. ( Not Warranted )
30048 May 17, 1985	Fleet			Funding Corp. Real Estate	William R. Harling et al	Re Record 1716	65	.00 58,000	Reel 1709 Pg 836 Lot 4 Ponderosa Dr. Maring
34956 May 17, 1985	"		"	"	William R. Harling, et al	1716	13		Mtg. assigned American Home Funding Marketing Co. For mtg. see Reel 1709 Pg 836 Reel 1716 Pg 5
"	"		"	"	"	1716	13		
35075 May 20, 1985	"		"	"	Sue F. Mc Claren	1716	172	.00 80,000	
35155 May 20, 1985	"		"	"	Sue F. Mc Claren	1716	180		Mtg. assigned American Home Funding Marketing Co. For mtg. see Reel 1709 Pg 836 Reel 1716 Pg 5
"	"		"	"	"	1716	180		
35213 May 21, 1985	"	Finance, Inc.		Funding Corp. Real Estate	mae E. Robertson et al	1716	369	.47 7,641	Bleakney Village Lot 53 Brook Ave. Union
35276 May 21, 1985	"			"	Michael W. Scanlon et al	1716	485		Mtg. assigned American Home Funding Marketing Co. For mtg. see Reel 1706 Pg 928
"	"			"	"	1716	485		
35685 May 24, 1985	"			"	Minnie M. Greene	1716	928	.00 13,465	On Summit Ave. in "Melrose" Lot 13 Mc Parity St. Blk "H"
35803 May 24, 1985	"			"	Michael W. Scanlon et al	1717	114		3dB. For mtg. see Reel 1706 Pg 928 Mtg. assign Citizens Savings Bank
36051 May 29, 1985	"	Finance, Inc.			Myrtle L. Ashmore	1717	449	.66 2,964	Lot 1 Paris Mt. Rd.
36327 May 30, 1985	"			Funding Corp. Real Estate	Samford L. Proffitt et al	1717	765	.00 29,115	Street Stone Eats: Blk B Lots 25 + 26 + pp. lot 27 Druid
36435 May 31, 1985	"			"	James R. Thomason, Jr.	1717	929	.00 150,000	Meyers Park Pt. Lot 19 Forest Lane Sec. 5
36563 May 31, 1985	"			"	Edward L. Hawthorne	1718	99	.00 34,046	Lot 24 Pinedale Dr.
36558 May 31, 1985	"			"	Nathan C. Henley et al	1718	162	.00 18,841	6/10 Bee. Grove Sp.

# INDIRECT or MORTGAGEE Index to Real Estate Mortgages — Greenville County, S. C.

REG. U. S. PAT. OFFICE *Chas McCott* County Indexes Since 1888 An Identifying Trade Mark

Open at Proper Tab according to First Letter or Letters of Name and refer to Buff Sub-Index sheet for page reference.

COTT FAMILY NAME INDEX No. 75 © 1949  
MADE BY THE COTT INDEX COMPANY, COLUMBUS, OHIO  
SOLD BY WALKER, EVANS & COGSWELL CO., CHARLESTON, S.C.

FILE NUMBER DATE OF RECORD	MORTGAGEES FAMILY NAMES	GIVEN NAMES ABCDEFGHIJ	GIVEN NAMES JKLMNOPQ	GIVEN NAMES RSTUVWXYZ	MORTGAGORS	BOOK	PAGE	Amount	BRIEF DESCRIPTION, LOCATION, ETC. ( Not Warranted )
36481 May 31, 1985	Fleet				Joseph R. Brown et al	1717	846		Final rec'd EMBL 1704 Pg 299 Mtg assigned Deval Fed. S. & L. Assn. for mtg. see REM Bl. 1712 pg. 945
36949 June 4, 1985	"				W. Edward Burgess et al	1717	94		Mtg. assigned Deval Fed. S. & L. Assn. Terrene
36726 June 3, 1985	"				Charles K. Patterson	1718	355	38,500.	Lot 4 Eastwood Court Eastwood Estates
36728 June 3, 1985	"				Marc S. Howell et al	1718	359	52,000	Lot 47 Old Spt. Road Hattysden with. for mtg. see REM Bl. 1718 Pg 359
36774 June 3, 1985	"				Marc S. Howell et al	1718	367		Mtg. assigned S.C. State Housing
37022 June 4, 1985	"				Richard E. Montgomery et al	1718	688	58,607	Lot 45 Blythe Shoals Rd.
36703 June 4, 1985	"				Minnie M. Greene	1718	706	13,465	Lot 13 Mc Garity St. Blvd. N. on Summit Ave. in "Melrose" for Deval
"	"				" " " "	1718	706		Mtg. rec'd EMBL 1716 Pg 928
37490 June 7, 1985	"				Larry J. Atherton	1719	375	60,700	Lot 12 Woodharbor
37642 June 10, 1985	"				James A. Sizemore et al	1719	549	64,100	Lot 5 Oak Forest Sec. I
37750 June 11, 1985	"				Jayman N. Smith et al	1719	660	20,300	Pts. Tract 5 Pop Creek Rd. Tract II
38314 June 17, 1985	"				Norman J. MacDonald et al	1720	665	145,000	Lot 700 Sugar Creek Sec. III
38388 June 17, 1985	"				Rene Charles Bull et al	1720	585	70,300	Lot 70 Woodview Dr. Northwood Mtg II
38375 June 17, 1985	"				Jeffrey J. Ingram et al	1720	738	104,700	Lot 61 Sugar Creek Rd. Sugar Creek
38664 June 19, 1985	"				W. Edward Burgess et al	1720	999		Mtg. assigned Deval Fed. S. & L. Assn. for mtg. see REM Bl. 1712 pg. 968 & Re-Record 1715 pg. 13
"	"				" " " "	1720	999		

# INDIRECT or MORTGAGEE Index to Real Estate Mortgages — Greenville County, S. C.

REG. U. S. PAT. OFFICE *Chas. McClure* County Indexes Since 1888 An Identifying Trade Mark

Open at Proper Tab according to First Letter or Letters of Name and refer to Buff Sub-Index sheet for page reference.

COTT FAMILY NAME INDEX No. 75 © 1949  
MADE BY THE COTT INDEX COMPANY, COLUMBUS, OHIO  
SOLD BY WALKER, EVANS & COGSWELL CO., CHARLESTON, S.C.

(E)

FILE NUMBER DATE OF RECORD	MORTGAGEES FAMILY NAMES	GIVEN NAMES ABCDEFGH	GIVEN NAMES IJKLMNO	GIVEN NAMES PQRSTUVWXYZ	MORTGAGORS	BOOK	PAGE	Amount	BRIEF DESCRIPTION, LOCATION, ETC. ( Not Warranted )
38774 June 20, 1985	Fleet			Funding Corp. Real Estate		Re Record 1721	89	.00 43,803	Acres for bridge on R.E. Ch. 17148/107 Lot 44 pt lot 8 Broadway Dr. Broadway
38814 June 20, 1985	"			" "	Ray Wright, Jr. et al	1721	127	.00 85,000	Lot 389 Sec. 15 "Newenger Place"
38972 June 21, 1985	"			" "	C. James Leonardelli by atty. in fact Elizabeth D. Morgan	1721	348	.00 22,000	Cornelia St. Elizabeth City Lots 47 + 119 Co. Tampa St. V
39198 June 24, 1985	"			" "	Jane F. Morgan, Jr.	1721	706	.00 55,014	Canterbury Hills Lot 12 Queensbury Dr. Sec. 2
39367 June 25, 1985	"			" "	Ronald J. Christopher et al	1721	706	.00 89,200	Lot 28 Quail Ridge Sec II
39429 June 26, 1985	"			" "	W. Detroit Campbell et al	1722	77	.00 47,748	Lot 24 Verden Ests Sec III
39569 June 27, 1985	"			" "	James D. Lerner et al	1722	261	.00 49,000	Lot 56 Newenger Pointe Sec II
39619 June 27, 1985	"			" "	Bradford J. Bentley et al	1722	345	.00 62,500	Lot 177 Pinecrest
39861 June 27, 1985	"			" "	Duke Newwood Johnson et al	1722	733	.00 49,700	Lot 22 Mountainbrooke
39912 June 28, 1985	"			" "	Star K. Land	1722	857	.00 45,000	Bellingham Lot 5 Abbottsford Dr. Sec. I
39931 June 28, 1985	"			" "	David L. Smith, Jr. et al	1722	892	.00 60,204	Sec. I Powelhook Lot 41 Canemaker Lane
17 July 1, 1985	"			" "	Jeffrey A. Danneker attys. in fact Sandra K. Bull	Re-Record 1722	957	.00 70,300	in knj. see R.E. Ch. 1720 pg. 685 Lot 70 Northwood Sec. I Woodrow Dr.
116 July 1, 1985	"			" "	Rene Charles Bull, Ind.	1722	77	.00 44,270	Dr. Park Dale Lot 10 Co. Bluff Side Dr. + Knatchwood
279 July 1, 1985	"			" "	Donall E. Wiggins et al	1723	325	.00 47,450	Lot 34 Renierwood Sec III
327 July 2, 1985	"			" "	Carolyn Watson	1723	388	.00 66,400	"Woodharbor" Lot 15 Woodharbor Dr.
345 July 2, 1985	"			" "	Ronnie H. Lewis et al	1723	453	.00 93,100	Lot 355 Newenger Place Sec 15

# INDIRECT or MORTGAGEE Index to Real Estate Mortgages — Greenville County, S. C.

REG. U. S. PAT. OFFICE *Chas. McCatt* County Indexes Since 1888 An Identifying Trade Mark

Open at Proper Tab according to First Letter or Letters of Name and refer to Buff Sub-Index sheet for page reference.

COTT FAMILY NAME INDEX No. 75 © 1949  
MADE BY THE COTT INDEX COMPANY, COLUMBUS, OHIO  
SOLD BY WALKER, EVANS & COGSWELL CO., CHARLESTON, S.C.

FILE NUMBER DATE OF RECORD	MORTGAGEES FAMILY NAMES	GIVEN NAMES ABCDEFGHIJ	GIVEN NAMES KLMNOP	GIVEN NAMES PQRSTUVWXYZ	MORTGAGORS	BOOK	PAGE	Amount	BRIEF DESCRIPTION, LOCATION, ETC. ( Not Warranted )
503 July 2, 1985	Fleet			Funding Corp. Real Estate	James J. McCall et al	1723	659	.50 22,500	Brandon Plant Lot 385 Sec. 2 abney mills
402 July 2, 1985	"			Funding Corp. Real Estate	Ronnie W. Lewis et al	1723	396		mtg assigned American Home Funding Marketing - for mtg see R.E.M. Co. 1723 pg. 388
558 July 3, 1985	"			" "	Indiv attorney fact for Sandra K. Bull Rene Charles Bull et al	1723	747		mtg assigned American Home Funding Marketing Co. For mtg see R.E.M. Co. 1720 Pg 685 R. Record Bk. 1722 pg 957
693 July 5, 1985	"	Finance Inc.		" "	Tommy Lee Cook et al				85-3126 Furniture - Rt. 3, Lot 29, Ft. dwn, SC
838 July 8, 1985	"	Finance, Inc.			Myra E. Brown	1724	320	.64 20,304	Acres Lot 29 Fleetwood Dr. Magnolia
992 July 9, 1985	"			Funding Corp. Real Estate	Zelma Lambert	1724	378	.00 33,450	Lot 15 Carver Park Lockwood Dr. Sec. III
1244 July 11, 1985	"			Funding Corp. Real Estate	William F. Brown et al	1724	663	.00 39,444	Lot 63 Lockwood Dr. Sec. III
1243 July 11, 1985	"			Funding Corp. Real Estate	Charles C. Honeycutt et al	1724	666	.00 41,700	Unit 28 Harbor Down
1539 July 15, 1985	"			Funding Corp. Real Estate	Julia M. Rhone	1725	121	.00 31,036	Lot 11 Beechwood Ave.
1659 July 16, 1985	"			Funding Corp. Real Estate	Johnny D. Pearson et al	1725	220	.00 18,113	Lot 60 Highland Burning Bush Rd. Mauldin
2018 July 18, 1985	"			Funding Corp. Real Estate	John B. Wetherill et al	1725	682	.00 100,000	Lot 6 Forrester Farms
2017 July 18, 1985	"			Funding Corp. Real Estate	Harold D. Gentry et al	1725	702	.75 7,742	Lot 6 Boswell Court
2110 July 19, 1985	"			" "	Ricky E. McClain et al	1725	776	.00 17,749	mill Lot 49 E Seventh St. Woodside
2127 July 19, 1985	"			" "	Lemuel B. Clayton, Jr. et al	1725	783	.00 89,506	Lot 36 Walden Way Walden Pond





# INDIRECT or MORTGAGEE Index to Real Estate Mortgages — Greenville County, S. C.

REG. U. S. PAT. OFFICE *Chas. McCatt* County Indexes Since 1888 An Identifying Trade Mark

Open at Proper Tab according to First Letter or Letters of Name and refer to Buff Sub-Index sheet for page reference.

COTT FAMILY NAME INDEX No. 75 © 1949  
MADE BY THE COTT INDEX COMPANY, COLUMBUS, OHIO  
SOLD BY WALKER, EVANS & COGSWELL CO., CHARLESTON, S.C.

FILE NUMBER DATE OF RECORD	FILE NUMBER DATE OF RECORD	MORTGAGEES FAMILY NAMES	GIVEN NAMES ABCDEFGH	GIVEN NAMES IJKLMNO	GIVEN NAMES PQRSTUVWXYZ	MORTGAGORS	BOOK	PAGE	Amount	BRIEF DESCRIPTION, LOCATION, ETC. ( Not Warranted )
4380 Aug 6, 1985	4424 Aug 7, 1985	Fleet	Formerly Bankers mty.		Funding Cor Real Estate	William P. Thomason	1728	968		In mty. see RSM Ch 1704 Pg 130 Mty assigned M&DC mty. Marketing Corp. Trustee. In mty. see RSM Ch 1704 Pg 130
"	"	"	"	"	"	William P. Thomason	1728	988		Mty. assigned Bankers Trust of A.C. as In mty. see RSM Ch 1717 Pg 929
4424 Aug 7, 1985	4424 Aug 7, 1985	"	"	"	"	James R. Thomason Jr.	1728	969		Mty. assigned M&DC mty. Marketing Corp. as Trustee. In mty. see RSM Ch 1717 Pg 929
"	"	"	"	"	"	James R. Thomason Jr.	1728	989		Mty. assigned Bankers Trust of A.C. In mty. see RSM Ch 1707 Pg 785
4424 Aug 7, 1985	4424 Aug 7, 1985	"	"	"	"	Barney O. Smith Jr.	1728	970		Mty. assigned M&DC mty. Marketing Corp. Trustee. In mty. see RSM Ch 1707 Pg 785
"	"	"	"	"	"	Barney O. Smith Jr.	1728	990		Mty. assigned Bankers Trust of A.C. as
4424 Aug 7, 1985	4694 Aug 8, 1985	"	"	"	"	Russell S. Lyman, et al	1729	331	75,250	Lot 84 Daveneng Pt. Sec III 85-3743
"	5187 Aug 14, 1985	"	"	"	"	Jara Apartments Co.	✓	✓	✓	Future - See Bk. 1192 - Pg. 51
4424 Aug 7, 1985	5340 Aug 15, 1985	"	"	"	"	Janice L. Haney	1730	221	36,000	Spine Lts. Sec 5 Lots 51 + 52 Walsheie Street
"	5451 Aug 15, 1985	"	"	"	Funding Corp. Real Estate	Janice L. Haney	1730	228		In mty. see RSM Ch 1730 Pg 221 Mty. assigned S.C. State Housing Auth.
4424 Aug 7, 1985	5597 Aug 16, 1985	"	"	"	"	Jeffrey S. Stone, et al	1730	514	88,800	Lot 108 Duncroft Sec 2 Map 3 "Ponderosa 2"
4424 Aug 7, 1985	6061 Aug 21, 1985	"	"	"	"	Ronald W. Brown	1731	203	53,872	Lot 7 Briarwood Ct. Mty. see RSM Ch 1713 Pg 31
4424 Aug 7, 1985	6106 Aug 21, 1985	"	"	"	"	Howard O. Morse Jr.	1731	349		Mty. assigned Dollar Bank. In Mty. see RSM Ch 1720 Pg 65
"	6106 Aug 21, 1985	"	"	"	"	Thomas J. Mc Donald	1731	353		Mty. assigned Dollar Bank. In 85-3267 In mty. see RSM Ch 1607 Pg 449
4424 Aug 7, 1985	6253 Aug 22, 1985	"	Formerly Bankers Mty Corp	"	"	Francis M. McDonald et al	1731	460		Release him from Judgment Roll # 85-3267. In mty. see RSM Ch 1720 Pg 122
"	6253 Aug 22, 1985	"	Formerly M&DC mty. Corp.	"	"	Moffett G. Clement	1731	459		Release him from Judgment Roll #

# INDIRECT or MORTGAGEE Index to Real Estate Mortgages — Greenville County, S. C.

REG. U. S. PAT OFFICE *Chas McCath* County Indexes Since 1888  
An Identifying Trade Mark

Open at Proper Tab according to First Letter or Letters of Name and refer to Buff Sub-Index sheet for page reference.


COTT FAMILY NAME INDEX No. 75 © 1949  
MADE BY THE COTT INDEX COMPANY, COLUMBUS, OHIO  
SOLD BY WALKER, EVANS & COGSWELL CO., CHARLESTON, S.C.

(H)

FILE NUMBER DATE OF RECORD	MORTGAGEES FAMILY NAMES	GIVEN NAMES ABCDEFGH	GIVEN NAMES IJKLMNO	GIVEN NAMES PQRSTUVWXYZ	MORTGAGORS	BOOK	PAGE	Amount	BRIEF DESCRIPTION, LOCATION, ETC. ( Not Warranted )
6352 Aug 23, 1985	Fleet			Funding Corp. Real Estate	David Thomas, et al	1731	565	.00 74,584	Brasfield Sec. II Lot 45 Stonebrooke Trail
6353 Aug 23, 1985	"			"	Robert W. Elmore, et al	1731	569	.00 98,000	Lot 339 Poinsettia Sec. V
6732 Aug 27, 1985	"	Funding,	Fleet Real Estate	Funding Corp. Funding Corp.	David K. Welch, et al	1732	53	.00 62,124	Pl. Sec. II Homestead Acres Lot 96 Co. Calahan Way & Hampton
6722 Aug 27, 1985	"			Real Estate	Deborah M. Birdwell	1732	70	.00 55,350	Sec. II Lot 37 Vista Dr. Rinehurst
6845 Aug 27, 1985	"			"	Yvonne P. Murray	1732	252	.00 39,900	Sec. III, D'ville, Austin Tp. Lot 227 Bellwood Cir. Westwood
6859 Aug 27, 1985	"			"	Yvonne P. Murray	1732	268		Intly. sub. Rem. Bk 1732 P/252 Mtg. assigned S.C. State Housing Auth.
7116 Aug 29, 1985	"			"	Steven D. Dial, et al	1732	605	.00 48,630	Spec. Sp. Lot 34 Kings Acres Chick
7157 Aug 29, 1985	"			"	Jathi Rajasekaran, et al	1732	641	.00 54,850	Forest, Sec. III Lot 40 Oak Glen Dr. Oak
7272 Aug 30, 1985	"			"	Alice K. Long	1732	844	.00 51,500	Maiden Lot 26 Verdun Estate, Sec. III
7301 Aug 30, 1985	"			"	Roy D. Kelley, et al	1732	886	.00 34,000	Lot 2 = 1 acre
7305 Aug 30, 1985	"			"	L. Jeffrey Zempleton, et al	1732	917	.00 37,000	Lot 137 Westwood Sec. II
7453 Aug 30, 1985	"			"	Jenne J. Smith	1733	125	.00 29,583	Pr. lot 39 Front Street
7372 Aug 30, 1985	"			"	L. Jeffrey Zempleton, et al	1732	924		Int. mtg. see Rem. Bk 1732 pg. 917 Mtg. assigned S.C. State Housing Auth.
7576 Sept 3, 1985	"			"	Kathryn E. Mohrman	1733	330	.00 40,000	Sec. II Lot 70 Westwood South
7707 Sep 4, 1985	"			"	Peggy J. Moran	1733	626	.00 38,450	Lot 25 Darlington Inn
7886 Sep 4, 1985	"			"	Jenny King - Wang Kwan, et al	1733	818	.00 51,200	Lot 154 Cook Hill

# INDIRECT or MORTGAGEE Index to Real Estate Mortgages — Greenville County, S. C.

REG. U. S. PAT. OFFICE *Chas. McCott* County Indexes Since 1888 An Identifying Trade Mark

 Open at Proper Tab according to First Letter or Letters of Name and refer to Buff Sub-Index sheet for page reference.

COTT FAMILY NAME INDEX No. 75 © 1949  
MADE BY THE COTT INDEX COMPANY, COLUMBUS, OHIO  
SOLD BY WALKER, EVANS & COGSWELL CO., CHARLESTON, S.C.

FILE NUMBER DATE OF RECORD	MORTGAGEES FAMILY NAMES	GIVEN NAMES ABCDEFGHIJ	GIVEN NAMES JKLMNO	GIVEN NAMES PQRSTUVWXYZ	MORTGAGORS	BOOK	PAGE	Amount	BRIEF DESCRIPTION, LOCATION, ETC. ( Not Warranted )
7800 Sept 4, 1985	Fleet			<i>Funding Corp. Real Estate</i>	Star K. Land	1733	846		<i>see REM bk 1722 pg 733 Mortgaged Dollar Bank. In mtg</i>
8046 Sept 5, 1985	"			" "	Robert Howard Crawley	1734	62	50,000	<i>.00 Breatwood, Sec III Lot 84 Dorian Dr. In mtg. see REM Bk. 1733 pg 626 mtg. assign. S.C. State Housing Auth.</i>
8034 Sept 5, 1985	"			" "	Peggy J. Morgan	1733	828		
8262 Sept 6, 1985	"			" "	John B. Wetherill et al	1734	242		<i>mtg. assigned American Home Funding Marketing Co. - for mtg. see REM (Sh. 1725 pg 282)</i>
8258 Sept 9, 1985	"			" "	Wilton Ray Smith et al	1734	295	37,264	<i>.00 Westernwood Sec. VI North, quarter 2 Lot 132 Yellowwood Dr.</i>
8355 Sept 9, 1985	"			" "	Jaymon A. Smith et al	Re-record 1734	532	20,300	<i>.00 In mtg. see REM bk 1719 pg 660 Pt tract 5 (3.5 acs) Deep Creek Rd</i>
8299 Sept 9, 1985	"			" "	Ricky E. McClain, et al	1734	360		<i>In mtg. see REM bk 1725 pg 776 Mtg. assigned Duval Fed. H.L. Assoc.</i>
8562 Sept 10, 1985	"			" "	Donald S. Lyons et al as Tr.	Re-record 1734	702	75,250	<i>.00 In mtg. see REM bk 1729 pg 331 Lot 84 Dungeness Pl. Sec III 85-4161</i>
8698 Sept 10, 1985	"	Credit Corp.		<i>Funding Corp. Real Estate</i>	NCNB Nat'l Bank of NC,	✓	✓	✓	<i>Fixtures - 1 Marcus Dr. Dunderoga 2 " In mtg. 1721 pg 203</i>
8874 Sept 11, 1985	"			<i>Funding Corp. Real Estate</i>	Ronald W. Brown	Re-record 1734	989	53,872	<i>.00 Lot 7 Briarwood Ct. In mtg. see REM bk 1722 pg 1</i>
8873 Sept 12, 1985	"			" "	W. Jewitt Campbell et al	Re-record 1735	126	89,200	<i>.00 Lot 28 Quail Ridge Ln. In mtg. see REM bk 1720 pg 725</i>
9132 Sept 12, 1985	"			" "	Star K. Land	Re-record 1735	132	49,700	<i>.00 Lot 72 Mountainbrooke Pelham Estate</i>
9165 Sept 16, 1985	"			" "	James Kenneth Lester et al	1735	494	96,000	<i>.00 Lot 42 Port Royal Dr. Sec 2 mtg. assign.</i>
9182 Sept 16, 1985	"			" "	Thomas A. Hussey et al	1735	541	56,500	<i>.00 Lot 174 Great Glen Rd. Del Norte Windsor Park</i>
9182 Sept 16, 1985	"			" "	Mildred C. Kingsbury	1735	599	46,000	<i>.00 Lot 10 Buckingham Way</i>

# INDIRECT or MORTGAGEE Index to Real Estate Mortgages — Greenville County, S. C.

REG. U. S. PAT. OFFICE *Chas McCott* County Indexes Since 1888 An Identifying Trade Mark

☞ Open at Proper Tab according to First Letter or Letters of Name and refer to Buff Sub-Index sheet for page reference.


COTT FAMILY NAME INDEX No. 75 © 1949  
MADE BY THE COTT INDEX COMPANY, COLUMBUS, OHIO  
SOLD BY WALKER, EVANS & COGSWELL CO., CHARLESTON, S.C. ( )

FILE NUMBER DATE OF RECORD	MORTGAGEES FAMILY NAMES	GIVEN NAMES ABCDEFGHIJ	GIVEN NAMES KLMNO	GIVEN NAMES PQRSTUVWXYZ	MORTGAGORS	BOOK	PAGE	Amount	BRIEF DESCRIPTION, LOCATION, ETC. ( Not Warranted )
9191 Sept. 16, 1985	Fleet			Funding Corp. Real Estate	Richard C. Grace, et al	1735	611	100,000	Forester Woods Sec. VI Pl. II Lot 69 Sandpaper Lane.
9198 Sept. 16, 1985	"			" "	Jayne Massey	1735	623	48,786	1.00 Hwy Prop. Reg. Apur four houses # 43A
9161 Sept. 16, 1985	"	Lenore, Inc.			Peggy B. Tanner	1735	690	4,163	.81 Carolina Court Lot 7 Easton Dr.
9217 Sept. 16, 1985	"			Funding Corp. Real Estate	Milred C. Kingsbury	1735	606		In mtg. see REMBk 1735 P. 599 Mtg. assigned S.C. State Housing Auth.
9404 Sept. 17, 1985	"			Funding Corp. Real Estate	Kathryn E. Mohrman	1735	945		In mtg. see REMBk 1733 P. 338 Mtg. assign. S.C. State Housing Auth.
9512 Sept. 18, 1985	"			Funding Corp. Real Estate	Foster R. Reese, et al	1736	45	45,000	.00 Lot 1 Welcome View Dr.
9523 Sept. 18, 1985	"			" "	Ronald J. Atkins, et al	1736	96	39,900	.00 Lot 28 Derby Rd.
9565 Sept. 18, 1985	"			" "	Ronald J. Atkins, et al	1736	103		In mtg. see REMBk 1736 P. 96 Mtg. assigned S.C. State Housing Auth.
9747 Sept. 20, 1985	"			" "	Benny E. McKittrick, et al	1736	463	44,050	.00 Westwood South Sville Lot 147 Willow Branch Dr. Sec. 2
9841 Sept. 20, 1985	"			" "	Benny E. McKittrick, et al	1736	469		In mtg. see REMBk 1736 P. 463 Mtg. assigned S.C. State Housing Auth.
10299 Sept. 24, 1985	"			" "	Alice K. Long	1737	151		In mtg. see REMBk 1732 P. 844 Mtg. assigned S.C. State Housing Auth.
10326 Sept. 25, 1985	"			" "	C. James Leonardelli, et al	Re-Record 1737	518	85,000	.00 In mtg. see REMBk 1721 P. 127 Lot 389 Deverger Place Sec. 15
10416 Sept. 25, 1985	"			" "	Beth y. McBill, et al	1737	628	45,983	.00 Kirkwood Hgts. Lot 40 Chelsea Circle
10470 Sept. 25, 1985	"			" "	Duke Durwood Johnson, et al	1737	723		see REMBk 1722 P. 345 Mtg. assigned Baller Park. In mtg.
10652 Sept. 27, 1985	"			" "	John J. Bruce, et al	1737	957	63,000	.00 Loper Lot 112 Harness Trail Heritage.
10719 Sept. 27, 1985	"			" "	Casimir J. Zoltowski, et al	Mtg. assigned 1738	67	61,750	.00 Lot 3



# INDIRECT or MORTGAGEE Index to Real Estate Mortgages — Greenville County, S. C.

REG. U. S. PAT. OFFICE *Chas. M. Cuth* County Indexes Since 1888 An Identifying Trade Mark

 Open at Proper Tab according to First Letter or Letters of Name and refer to Buff Sub-Index sheet for page reference.

COTT FAMILY NAME INDEX No. 75 © 1949  
MADE BY THE COTT INDEX COMPANY, COLUMBUS, OHIO  
SOLD BY WALKER, EVANS & COGSWELL CO., CHARLESTON, S. C.

FILE NUMBER DATE OF RECORD	MORTGAGEES FAMILY NAMES	GIVEN NAMES ABCDEFGH	GIVEN NAMES IJKLMNO	GIVEN NAMES PQRSTUVWXYZ	MORTGAGORS	BOOK	PAGE	Amount	BRIEF DESCRIPTION, LOCATION, ETC. ( Not Warranted )
10724 Sept. 27, 1985	Fleet			Financing Corp. Real Estate	Paul M. Flome, et al	1738	167	51,000	as Forest Lot 22 Sec. 3 Brookwood 00 Mrs. Penelope E. Taylor
11159 Oct. 1, 1985	"			" "	Rita C. Halmer	1738	664	43,200	Lot 30 for Rumor & Cardinal Mtg. assigned to S.C. State Housing Auth.
11231 Oct. 1, 1985	"			" "	Rita C. Halmer + atty in fact for Sandra H. Bull	1738	671		Mtg. assigned to S.C. State Housing Auth.
11236 Oct. 1, 1985	"			" "	Rene Charles Bull, Indor	1738	750		Mtg. assigned Citizens Savings Bank F.S.B. In mtg. see R.E.M. Bk 1720 Pg 685
"	"			" "	" " " "	1738	750		Re Record Bk 1722 Pg 957
11236 Oct. 1, 1985	"			" "	Michael W. Scanlon, et al	1738	751		Mtg. see R.E.M. Bk 1706 Pg 928 Mtg. assigned Securitas S. & L. Ins
11236 Oct. 1, 1985	"			" "	William R. Harling, et al	1738	752		Mtg. assigned Citizens Savings Bank F.S.B. In mtg. see R.E.M. Bk 1709 Pg 136 Re Record Bk 1716 Pg 5
"	"			" "	" " " "	1738	752		
11236 Oct. 1, 1985	"			" "	William R. Harling, et al	1738	753		Mtg. assigned Securitas Savings & Loan In mtg. see R.E.M. Bk 1709 Pg 836 Re Record Bk 1716 Pg 5
"	"			" "	" " " "	1738	753		
11236 Oct. 1, 1985	"			" "	See F. M. E. Clavin	1738	754		F.S.B. In mtg. see R.E.M. Bk 1716 Pg 172 Mtg. assigned Citizens Savings Bank Mtg. see R.E.M. Bk 1716 Pg 172
11236 Oct. 1, 1985	"			" "	See F. M. E. Clavin	1738	755		Mtg. assigned Securitas S. & L. Ins
11460 Oct. 2, 1985	"			" "	Ernest H. Featherstone, et al	1739	66	60,000	as Sec. 11 Mauldin Lot 5 Landring Dr. Forest, woods
11458 Oct. 2, 1985	"			" "	John R. Newman, et al	1739	78	36,300	as Centurbury, S.C. Lot 86 Palmona St. & First Day St.
11576 Oct. 2, 1985	"			" "	William D. Kots, et al	1739	200	38,300	as Lot 63 Bennett St. North Hill
11822 Oct. 4, 1985	"			" "	Berge E. Bouserman, et al	1739	672	120,000	as Mtg. in S.C. Ins. Super Valley Ct. Lot 670 Wilmington Rd. Koger Park



# INDIRECT or MORTGAGEE Index to Real Estate Mortgages — Greenville County, S. C.

REG. U. S. PAT. OFFICE *Chas McCotts* County Indexes Since 1888 An Identifying Trade Mark

Open at Proper Tab according to First Letter or Letters of Name and refer to Buff Sub-Index sheet for page reference.

COTT FAMILY NAME INDEX No. 75 © 1949  
MADE BY THE COTT INDEX COMPANY, COLUMBUS, OHIO  
SOLD BY WALKER, EVANS & COGSWELL CO., CHARLESTON, S.C.

(J)

FILE NUMBER DATE OF RECORD	MORTGAGEES FAMILY NAMES	GIVEN NAMES ABCDEFGHIJ	GIVEN NAMES KLMNO	GIVEN NAMES PQRSTUVWXYZ	MORTGAGORS	BOOK	PAGE	Amount	BRIEF DESCRIPTION, LOCATION, ETC. ( Not Warranted )
12011 Oct 7, 1985	Fleet			Trusting Corp. Real Estate	Winston J. Brown	1739	786	.00 22,939	"Jaquema Park" Lot 143 Kirkwood Lane
12640 Oct 7, 1985	"			" "	Bernard L. Tompkins et al	1739	800	.00 70,000	Farm Butler Sp. Lot 7 East Greenville County
12052 Oct 7, 1985	"			" "	David H. Kaufman	1739	875	.00 95,950	Map No. Sec 2 Belle Terre Area Lot 2 (2.78 acres) Lake El-Je-
12164 Oct 8, 1985	"			" "	Roy D. Kelley et al	1740	136		Mtg. see Rem Ch 1732 Pg 886 Mtg assigned Alliance Mtg Co Lot
12420 Oct 10, 1985	"			" "	Gerald S. Lyons et al	1740	513		1129 Pg 331, subcont. Ch 1734 Pg 702 Mtg assigned Delta Bank, Mtg Rem Ch
12640 Oct. 11, 1985	"			" "	Carey D. Mason et al	1740	673	.00 74,839	"Quail Run" Lot 70 Quail Run Circle
13102 Oct. 16, 1985	"			" "	J. W. Nalmer et al	1741	322	.00 33,750	Lot 244 Woodfield Sec D
13298 Oct. 17, 1985	"			" "	James A. Campbell et al	1741	622	.00 40,066	1 Acre Ballinger Rd. Mtg Sp.
14018 Oct. 23, 1985	"			" "	Ronald J. Zwady et al	1742	602	.00 69,286	Gray Fox Run Lot 120 Newington Green
14198 Oct 24, 1985	"	Formerly NCNB mtg Corp.		" "	Nathaniel Johnson, Jr. et al	1742	912		Wes. Jointly see Rem Ch 1523 Pg 176 Mtg assigned Sec. Housing + Urban
14372 Oct. 25, 1985	"			Trusting Corp. Real Estate	Tim A. Taylor et al	1743	58	.00 53,500	3.35 Acre Old Hwy #114
14371 Oct. 25, 1985	"			" "	Bryan D. Wood et al	1743	79	.00 34,662	Lot 71 North Park
14464 Oct. 25, 1985	"			" "	Deborah M. Birdwell et al	Re-Record 1743	182	.00 55,350	20 Orig see Rem Ch 1732 Pg. 70 Lot 37 Vista Dr. Pinchmont Sec D
14462 Oct. 25, 1985	"			" "	Mary P. Sages	1743	194	.00 45,000	Kalmath Green Sec. D Lot 87 Hunter Trail
14797 Oct. 29, 1985	"			" "	Gene Erwin Hill et al	1743	244	.00 84,300	10 Acre Sam Lengley Rd.
14829 Oct 29, 1985	"			" "	Donald W. Kelley et al	1743	204	.00 22,732	Lot 72

# INDIRECT or MORTGAGEE Index to Real Estate Mortgages — Greenville County, S. C.

REG. U. S. PAT. OFFICE *Chas McCott* County Indexes Since 1888 An Identifying Trade Mark

Open at Proper Tab according to First Letter or Letters of Name and refer to Buff Sub-Index sheet for page reference.

COTT FAMILY NAME INDEX No. 75 © 1949  
MADE BY THE COTT INDEX COMPANY, COLUMBUS, OHIO  
SOLD BY WALKER, EVANS & COGSWELL CO., CHARLESTON, S.C.

FILE NUMBER DATE OF RECORD	MORTGAGEES FAMILY NAMES	GIVEN NAMES ABCDEFGHIJ	GIVEN NAMES JKLMNO	GIVEN NAMES PQRSTUVWXYZ	MORTGAGORS	BOOK	PAGE	Amount	BRIEF DESCRIPTION, LOCATION, ETC. ( Not Warranted )
14787 Oct. 29, 1985	Fleet				Olin Marie Bush, Jr. <i>et al</i>	1743	841	11,914	920 <i>Shelville</i> pt. lot 197, Pine Point South, Pine
14862 Oct 30, 1985	"			<i>Funding Corp.</i> Real Estate	Roscoe Platewood, Jr.	1743	884	34,928	Lot 16 Pecan Terrace
14891 Oct 30, 1985	"			" "	David E. Rochester, Jr.	1743	929	58,128	Lot 73 Gray Jay Run
15083 Oct 31, 1985	"			" "	Benjamin W. Meador <i>et al</i>	1744	148	47,500	Mauldin Lot 140 Burylane, "Blindale"
15088 Oct 31, 1985	"			" "	Gary D. Atkins, <i>et al</i>	1744	168	45,950	Sylville Lot 681 Westwood Sec VI
15093 Oct. 31, 1985	"			<i>Funding Corp.</i> Real Estate	Benjamin W. Meador <i>et al</i>	1744	155		In mtg on Rem Pl. 1744 p. 148 mtg assigned S. C. State Housing Auth.
15686 Nov. 5, 1985	"			<i>Funding Corp.</i> Real Estate	Joseph E. Thomas <i>et al</i>	1745	52	57,000	Mauldin Lot 124 Beaupre Court
16214 Nov. 8, 1985	"			<i>Funding Corp.</i> Real Estate	Ronald J. Atkins, <i>et al</i>	1745	703	39,900	Lot 28 Starby Rd.
16460 Nov. 12, 1985	"			<i>Funding Corp.</i> Real Estate	Joseph E. Henson, <i>et al</i>	1746	144	25,000	Sylvanwood Ave. Sea wood Lots 24 & 25 Furman Hall Rd 7
16486 Nov. 12, 1985	"			<i>Funding Corp.</i> Real Estate	John R. Sherman, <i>et al</i>	1746	193	36,330	Lot 86 Cor. Palamon St. & First Way St. Carterburg, Sec. II For orig. rec. 1739, p. 78
16564 Nov. 13, 1985	"			" "	" " " "	1746	193		rec. on lot 1733 p. 818 mtg assigned Albano Mtg Co. Inc. mtg-
16862 Nov. 14, 1985	"			" "	Jimmy Ping-Hang Kwan <i>et al</i>	1746	263		Canebrake Lot 99 Duquesne Dr.
17092 Nov. 18, 1985	"			" "	Jeffrey L. Boozer, <i>et al</i>	1746	588	73,801	Westwood, Sylville
17422 Nov. 20, 1985	"			" "	Richard C. Crenley <i>et al</i>	1747	1	45,450	Lot 672 Larchwood Dr. Sec. VI
17523 Nov. 20, 1985	"			" "	James Ray Davis, <i>et al</i>	1747	454	39,600	" Janglerwood" Lot 63 Janglerwood Dr.
17523 Nov. 21, 1985	"			" "	Andrew Caldwell	1747	664	45,204	South Forest Etc. Nant. sp. Lot 29 East Belvidere Rd.



# INDIRECT or MORTGAGEE Index to Real Estate Mortgages — Greenville County, S. C.

( ) REG. U. S. PAT. OFFICE *Chas. McCott* County Indexes Since 1888 An Identifying Trade Mark

Open at Proper Tab according to First Letter or Letters of Name and refer to Buff Sub-Index sheet for page reference.

COTT FAMILY NAME INDEX No. 75 © 1949  
MADE BY THE COTT INDEX COMPANY, COLUMBUS, OHIO  
SOLD BY WALKER, EVANS & COGSWELL CO., CHARLESTON, S.C.

FILE NUMBER DATE OF RECORD	MORTGAGEES FAMILY NAMES	GIVEN NAMES ABCDEFGHIJ	GIVEN NAMES JKLMNO	GIVEN NAMES PQRSTUVWXYZ	MORTGAGORS	BOOK	PAGE	Amount	BRIEF DESCRIPTION, LOCATION, ETC. ( Not Warranted )
19359 Dec 9, 1985	Fleet			Guending Corp. Real Estate	Ronald L. Atkins, et al	Re-Record 1750	204		Mtg. Assigned S.C. State Housing Authority. For mtg. see SEM Blk 1736 Pg 96, Re-Record Blk 1745 Pg 703
"	"			" "	" "	Re-Record 1750	204		
19465 Dec 10, 1985	"			" "	Ind. & ally. in favor for Lendon K. Bull Kene Charles Bull, et al	1750	266		Mtg. assigned to Sunrise Savings & Loan for mtg. see SEM Blk 1740 pg. 685 & re-record 1722 pg 951
19563 Dec 14, 1985	"			Guending Corp. Real Estate	David K. Welch, et al	Re-Record 1751	583	62,124	Lot 24 on Latham Way & Hampton Dr. Homestead Area Sec. 3 for City sub SEM Blk. 1732 pg. 53
19641 Dec 11, 1985	"			Guending Corp. Real Estate	Morgan A. Kutzner, et al	Re-Record 1750	703	72,200	2.70 Elizabeth Av. Travelers
19797 Dec 12, 1985	"			Guending Corp. Real Estate	Thomas A. Lawson, et al	1750	917	29,500	Lot 36 Real Estate North Area Monticello Estate
19796 Dec 13, 1985	"			" "	Robert B. Blandin, et al	1750	925	57,900	Lot 3 W. Monticello Road
20090 Dec 16, 1985	"			Guending Corp. Real Estate	Donald K. Versie	1751	328	21,990	Lot 42
20256 Dec 17, 1985	"			" "	Ronald Ray Drummond	1751	548	53,249	Lot 37 Adams Mill Est.
20457 Dec 19, 1985	"			Guending Corp. Real Estate	Willie C. Jackson, et al	1751	837	37,679	Lot 62 (Monarch) Street Monaghan Rd.
20624 Dec 19, 1985	"			" "	Timothy R. Davis	1752	183	28,181	Pt 1/2 Lot 18 Wildwood Creek Forest
20619 Dec 19, 1985	"			" "	James K. Higgins, et al	1752	265	50,500	Lot 5 Cannon Cir. Pine Powderhorn
20665 Dec 19, 1985	"			" "	Joe B. Pruitt, et al	1752	297	94,500	Lot 270 Sec. 4A
20941 Dec 23, 1985	"			" "	Harold J. Alarson, et al	1752	918	27,500	Lot 6 Dwyer Dr. Monticello

# INDIRECT or MORTGAGEE Index to Real Estate Mortgages — Greenville County, S. C.

REG. U. S. PAT. OFFICE *Chas McCott* County Indexes Since 1888  
An Identifying Trade Mark

Open at Proper Tab according to First Letter or Letters of  
Name and refer to Buff Sub-Index sheet for page reference.

COTT FAMILY NAME INDEX No. 75 © 1949  
MADE BY THE COTT INDEX COMPANY, COLUMBUS, OHIO  
SOLD BY WALKER, EVANS & COGSWELL CO., CHARLESTON, S.C.

( 2 )

FILE NUMBER	DATE OF RECORD	MORTGAGEES FAMILY NAMES	GIVEN NAMES ABCDEFGHIJ	GIVEN NAMES KLMNO	GIVEN NAMES PQRSTUVWXYZ	MORTGAGORS	BOOK	PAGE	Amount	BRIEF DESCRIPTION, LOCATION, ETC. ( Not Warranted )
	20978					<i>Funding Corp.</i>				
	Dec. 23 1985	Fleet				<i>Real Estate</i> Ronald S. Robertson et al	1752	953	49,500	Lot 10
	21155					<i>Funding Corp.</i>				
	Dec 24 1985	"				<i>Real Estate</i> John Edward Lancaster et al	1753	254	92,000	Lot 265 Pottery Works Sec 7
	21271					<i>Funding Corp.</i>				
	Dec 27 1985	"				<i>Real Estate</i> John M. Speed et al	1753	398	70,000	Lot 63 Old Mill Rd. Edwinstown
	21372					"				
	Dec 27 1985	"				Beggy J. Morgan	1753	522	38,450	Lot 25 Darlington Ave.
	21352					"				
	Dec. 27 1985	"				Beggy J. Morgan	1753	529		mtg. assigned S.C. State Housing Auth.
	"	"				"				for mtg. see Rem. Bl. 1733 pg. 626
	"	"				"				see record 1753 pg. 522
	21485									
	Dec. 30 1985	"	Finame, Inc.			Robert L. Marlar et al	1753	745	10,993	Lot 69 Pleasure Dr. Magnolia
	21485									
	Dec. 30 1985	"	Finame, Inc.			Frederick W. Knebuach et al	1753	750	6,143	Lot 76 Pine Brook Court
	21485									
	Dec. 30 1985	"	Finame, Inc.			William Eugene Jackson	1753	755	6,340	Lot 5 Dalton Rd. Dalton Woods
	21479									
	Dec. 30 1985	"	Finame, Inc.			James Robert Reed et al	1753	763	25,836	Lot 344 pt. lot 25 Lenwood St.
	21627					<i>Funding Corp.</i>				
	Dec. 30 1985	"				<i>Real Estate</i> Deborah A. Garrison	1753	918	64,615	Lot 6 Sundel Ave.
	22006					<i>Funding Corp.</i>				
	Jan 2 1986	"				<i>Real Estate</i> Charles E. Bridwell et al	1754	694	63,500	Lot 87 Wedgefield Sec. II
	22440					<i>Funding Corp.</i>				
	Jan 7 1986	"				<i>Real Estate</i> C. James Leonardelli	1755	317	85,000	Lot 389 Senniger Place Sec 15
	22661					<i>Funding Corp.</i>				
	Jan 8 1986	"				<i>Real Estate</i> Harold J. Alvarson et al	1755	739	27,500	Lot 6 Douglas Drive Martindale
	22731					<i>Funding Corp.</i>				
	Jan 8 1986	"				<i>Real Estate</i> James Roy Davis et al	1755	841	39,600	Lot 63 Langford Dr. Langford
	23085					<i>Funding Corp.</i>				
	Jan 13 1986	"				<i>Real Estate</i> Edward C. Cook, Jr. et al	1756	467		mtg. assigned Fed Home Loan Mtg. Corp

# INDIRECT or MORTGAGEE Index to Real Estate Mortgages — Greenville County, S. C.

REG. U. S. PAT. OFFICE *Chas McCott* County Indexes Since 1888 An Identifying Trade Mark

Open at Proper Tab according to First Letter or Letters of Name and refer to Buff Sub-Index sheet for page reference.


COTT FAMILY NAME INDEX No. 75 © 1949  
MADE BY THE COTT INDEX COMPANY, COLUMBUS, OHIO  
SOLD BY WALKER, EVANS & COGSWELL CO., CHARLESTON, S.C.

FILE NUMBER DATE OF RECORD	MORTGAGEES FAMILY NAMES	GIVEN NAMES ABCDEFGHIJ	GIVEN NAMES JKLMNO	GIVEN NAMES PQRSTUVWXYZ	MORTGAGORS	BOOK	PAGE	Amount	BRIEF DESCRIPTION, LOCATION, ETC. ( Not Warranted )
23551 Jan. 16, 1986	Fleet			Founding Corp. Real Estate	Michael McBe	1756	846	35,292	Lot 12+13 Eastover
23591 Jan. 16, 1986	"			Founding Corp. Real Estate	Harold D. Leatherman et al	1756	885	62,500	G. P. Sec
23585 Jan. 16, 1986	"			Founding Corp. Real Estate	Ryan D. Wood et al	1756	909	24,662	Re-record Lot 717, North Park - July 86
23741 Jan. 17, 1986	"			" "	Marc Schuilwerve et al	1757	45	70,451	Lot 31 Edwards Forest Sec 5
23755 Jan. 17, 1986	"			" "	Michael E. Rose et al	1757	61	54,270	Lot 60 Hazelwood Sec 3
23852 Jan. 17, 1986	"			" "	Thomas H. Brown et al	1757	103	67,470	Magulda Lot 105 Brookside Sec 4
23893 Jan. 20, 1986	"			" "	Donald Ray Drummond	1757	245	53,249	Re-record Founding. see Rem. Bl. 1751 Pg. 548 Lot 37 Adams Mill Eto.
24125 Jan. 22, 1986	"	Credit Corp.		Founding Corp. Real Estate	Frederick M <sup>c</sup> Donald	✓	✓	✓	86-321 Futures - See Fin. Statement
24438 Jan. 24, 1986	"			Founding Corp. Real Estate	Stephanie Richardson	1757	849	49,305	Chestnut Hills Lot 69 Chisley Lane
24557 Jan. 24, 1986	"	Finance, Inc.			Jerry L. Jones	1757	983	4,512	Corrective Mtg Broken Arrow - For orig Lot 10 (5 acres) Augustas Rd See ROM Bl. 1701 Pg 435
24608 Jan. 27, 1986	"			Founding Corp. Real Estate	By atty - in fact D. Bryan Conner Donald B. White, et al	1758	28	27,000	Lot 9 Devergn Pointe Sec 2
24923 Jan. 29, 1986	"			Founding Corp. Real Estate	Arthur R. Schipper et al	1758	458	55,150	Lot 5 rpt. Lot 5 White Horn bl.
24925 Jan. 29, 1986	"			Founding Corp. Real Estate	Dennis G. Calender	1758	499	24,977	Branch St. Lot 153 Pine Mill Village Drive
25097 Jan. 30, 1986	"			" "	Carl L. Adams, et al	1758	702	26,000	Re Record For Orig. see Rem. Bl. 1727 Pg 382 Lots 64 + 65 Circle Dr. also Parcel
25233 Jan. 31, 1986	"			" "	George D. Ford, et al	1758	862	35,240	Lot 37 Russell Ave. North Hill



# INDIRECT or MORTGAGEE Index to Real Estate Mortgages — Greenville County, S. C. 41

REG. U. S. PAT. OFFICE *Chas McCott* County Indexes Since 1888  
An Identifying Trade Mark

 Open at Proper Tab according to First Letter or Letters of Name and refer to Buff Sub-Index sheet for page reference.

COTT FAMILY NAME INDEX No. 75 © 1949  
MADE BY THE COTT INDEX COMPANY, COLUMBUS, OHIO  
SOLD BY WALKER, EVANS & COGSWELL CO., CHARLESTON, S.C.

(M)

FILE NUMBER DATE OF RECORD	MORTGAGEES FAMILY NAMES	GIVEN NAMES ABCDEFGHIJ	GIVEN NAMES JKLMNO	GIVEN NAMES PQRSTUVWXYZ	MORTGAGORS	BOOK	PAGE	Amount	BRIEF DESCRIPTION, LOCATION, ETC. ( Not Warranted )
25260 Jan. 31, 1986	Fleet			<i>Lending Corp.</i> Real Estate	Benjamin Boyko et al	1758	899	.00 47,550	Ent. map in Mauldin Lot 22 Ramey Court Verdin
25404 Jan. 31, 1986	'			'	Frank D. Zimmerman	1759	62	.00 32,697	Levin Hgts. Lot 99 Callahan Ave. Lan
25464 Feb. 3, 1986	"			"	Robert E. Murphy, Jr. et al	1759	265	.00 48,000	Ave. Augusta Cir. Lot 51 1/2 pt lot 50 Waccamaw
25529 Feb. 3, 1986	"			"	Julius L. Mayer	1759	329	.00 34,500	Meade Lot 29 Brook Forest Dr. Belle
25637 Feb. 3, 1986	"			"	Wilton Courleous Moore	1759	504	.00 44,750	Highlands Lot 7 S. Texas Ave. Blk IV
25778 Feb. 4, 1986	'			'	James R. Coley	1759	561	.00 30,932	Lot 55 Santa Street Bryntwood
25836 Feb. 4, 1986	'			'	Dary Lee Smith	1759	720	.00 61,000	Lot 1 1/2 Ashley Oaks Dr.
26184 Feb. 7, 1986	"			"	Phillips E. Penfield et al	1760	227	.00 34,773	2.04 Acres Lewis Chapel
26287 Feb. 14, 1986	'			'	Ralph C. Bailey Jr. et al	1760	321	.00 55,014	5.3 Acres Chick Sgs. Rd.
26469 Feb. 11, 1986	"			"	L. Wayne Sanders et al	1760	630	.00 50,800	Lot 25 Warner St.
27079 Feb. 17, 1986	"			"	Larry C. Duncan et al	1761	369	.00 46,606	Sylvia Austin Jr. Lot 353 Sec IV Westwood
27211 Feb. 18, 1986	"			"	Ricky L. Barron et al	1761	524	.00 24,832	Lot 133 Woodside Mills Circle (on additional security)
27197 Feb. 18, 1986	'			'	Nelen Lathan	1761	541	.00 1	3 Acres Batey 29. Longport
27197 Feb. 18, 1986	"			"	Blake M. Duck et al	1761	545	.54 3,042	1 1/4 Acres Batey 29.
27560 Feb. 21, 1986	"			"	Harold G. Mc Cord et al	1761	892	.00 78,350	Lot 39 Sunset Hgts. Sec 2
27791 Feb. 25, 1986	"			"	Joseph C. Long	1762	250	.00 46,865	Tennan Lot 6 Sunrise Dr. Sunrise

# INDIRECT or MORTGAGEE Index to Real Estate Mortgages — Greenville County, S. C.

REG. U. S. PAT. OFFICE *Chas McCott* County Indexes Since 1888 An Identifying Trade Mark


Open at Proper Tab according to First Letter or Letters of Name and refer to Buff Sub-Index sheet for page reference.

COTT FAMILY NAME INDEX No. 75 © 1949  
MADE BY THE COTT INDEX COMPANY, COLUMBUS, OHIO  
SOLD BY WALKER, EVANS & COGSWELL CO., CHARLESTON, S. C.

FILE NUMBER DATE OF RECORD	MORTGAGEES FAMILY NAMES	GIVEN NAMES ABCDEFGHIJ	GIVEN NAMES JKLMNO	GIVEN NAMES PQRSTUVWXYZ	MORTGAGORS	BOOK	PAGE	Amount	BRIEF DESCRIPTION, LOCATION, ETC. ( Not Warranted )
27920 Feb. 25, 1986	Fleet			Funding Corp. Real Estate	Randy Lee Hammond by atty. in part Alex E. Anderson	1762	330	34,200 <sup>00</sup>	Pt lots 14 & 15 Rainbow Dr.
27802 Feb. 25, 1986	"			"	Deborah M. Birdwell	1762	202		mtg. assigned Dollar Bank - for mtg. see Rem Bk. 1732 pg. 70 + re-record bk. 1743 pg. 182
27802 Feb. 25, 1986	"			"	"	1762	202		see Rem bk. 1719 pg. 379
27802 Feb. 25, 1986	"			"	Larry J. Thurston	1762	203		mtg. assigned Dollar Bank - for mtg. see Rem bk. 1720 pg. 738
27802 Feb. 25, 1986	"			"	Jeffrey J. Ingram et al	1762	204		mtg. assigned Dollar Bank - for mtg. see Rem Bk. 1734 pg. 62
27802 Feb. 25, 1986	"			"	Robert Howard Crawley	1762	205		mtg. assigned Dollar Bank - for mtg. for mtg. see Rem Bk. 1736 pg. 45
27802 Feb. 25, 1986	"			"	Foster R. Reese et al	1762	206		mtg. assigned Jewel Fed. S + L Assoc. for mtg. see Rem Bk. 1737 pg. 957
27802 Feb. 25, 1986	"			"	John F. Bruce et al	1762	207		mtg. assigned Jewel Fed. S + L Assoc. for mtg. see Rem Bk. 1732 pg. 626
27802 Feb. 25, 1986	"			"	Beth G. McMill et al	1762	208		mtg. assigned Jewel Fed. S + L Assoc. for mtg. see Rem Bk. 1737 pg. 78
27802 Feb. 25, 1986	"			"	John R. Sherman et al	1762	209		mtg. assign Jewel Fed. S + L Assoc. re-record 1746 pg. 183
27802 Feb. 25, 1986	"			"	"	1762	209		
27802 Feb. 25, 1986	"			"	William D. Karto et al	1762	210		for mtg. see Rem bk. 1735 pg. 240 mtg. assigned Jewel Fed. S + L Assoc. Rem Bk. 1745 pg. 52
27802 Feb. 25, 1986	"			"	Joseph E. Thomas et al	1762	211		mtg. assigned Dollar Bank - for mtg. see Rem Bk. 1748 pg. 220 re-record 1750 pg. 703
27802 Feb. 25, 1986	"			"	Morgan A. Kutzner et al	1762	212		
27802 Feb. 25, 1986	"			"	"	1762	212		
27802 Feb. 25, 1986	"			"	Joe B. Pruitt et al	1762	213		for mtg. see Rem bk. 1752 pg. 292 mtg. assigned American Fed Bank 75B

# INDIRECT or MORTGAGEE Index to Real Estate Mortgages — Greenville County, S. C. 41

REG. U. S. PAT. OFFICE *Chas McCatt* County Indexes Since 1888 An Identifying Trade Mark

 Open at Proper Tab according to First Letter or Letters of Name and refer to Buff Sub-Index sheet for page reference.

COTT FAMILY NAME INDEX No. 75 © 1949  
MADE BY THE COTT INDEX COMPANY, COLUMBUS, OHIO  
SOLD BY WALKER, EVANS & COGSWELL CO., CHARLESTON, S.C.

(7)

FILE NUMBER DATE OF RECORD	MORTGAGEES FAMILY NAMES	GIVEN NAMES ABCDEFGHIJ	GIVEN NAMES KLMNO	GIVEN NAMES PQRSTUVWXYZ	MORTGAGORS	BOOK	PAGE	Amount	BRIEF DESCRIPTION, LOCATION, ETC. ( Not Warranted )
28632 Feb. 26, 1986	Fleet			<i>Funding Corp. Real Estate</i>	Andrew Caldwell	Re-Record 1762	511	.00 45,204	South Forest Est. - Part 2 of Lot 29 East Belvedere Rd. Subj. to Bl. 1747 pp. 666
28136 Feb. 27, 1986	"			"	Ray H. Sabean et al	1762	635	.00 75,676	Forest Sec. IV Lot 10 Fernwood Dr. Edwards
28673 Feb. 27, 1986	"			"	Bryan D. Wood, et al	1762	558		mtg assigned Baldome Realty Credit Corp. for mtg. see REM Bl 1743 Pg 79, Re-Record Bl 1756 Pg 909
28073 Feb. 27, 1986	"			"	Harold J. Alvarson, et al	1762	559		mtg. assigned Baldome Realty Credit Corp. for mtg. see REM Bl 1752 Pg 918 Re-Record 1755 Pg 739
28259 Feb. 28, 1986	"			"	Richard A. Gossett et al	1762	780	.00 45,000	Lot 28 Verdun Ester. Map III
28415 Feb. 28, 1986	"			"	J. Patrick McManis Jr. et al	1763	50	.00 55,014	Lot 138 North Hills
28562 Mar. 3, 1986	"			"	David E. Owen et al	1763	213	.00 21,939	Lot 59
28579 Mar. 3, 1986	"			"	Robert J. McConathy et al	1763	253	.00 45,308	Tracts B & C
28591 Mar. 3, 1986	"			"	Perry S. Luthi, Jr. et al	1763	279	.00 24,652	Lot 9 Russell Ave.
28596 Mar. 3, 1986	"			"	Guy D. Altigen et al	1763	296	.00 60,000	2 Acre = Lot 2
28659 Mar. 3, 1986	"			"	Jimmy Durante et al	1763	332	.00 59,892	Mauldin Quarter 2 of Lot 135 Drury Lane Blendale
28668 Mar. 3, 1986	"			"	J. Dwayne Stephens et al	1763	440	.00 46,294	Hilly #1 Lot 2 Bear Area Dr. Chestnut
28625 Mar. 3, 1986	"			"	Jimmy Durante et al	1763	336		mtg in REM Bl 1703 pp. 332 Subordination by for A.C. Inc. 85-50.2

# INDIRECT or MORTGAGEE Index to Real Estate Mortgages — Greenville County, S. C.

REG. U. S. PAT. OFFICE *Chas. McCott* County Indexes Since 1888 An Identifying Trade Mark

Open at Proper Tab according to First Letter or Letters of Name and refer to Buff Sub-Index sheet for page reference.

COTT FAMILY NAME INDEX No. 75 © 1949  
MADE BY THE COTT INDEX COMPANY, COLUMBUS, OHIO  
SOLD BY WALKER, EVANS & COGSWELL CO., CHARLESTON, S.C.

FILE NUMBER DATE OF RECORD	MORTGAGEES FAMILY NAMES	GIVEN NAMES ABCDEFGHIJ	GIVEN NAMES JKLMNO	GIVEN NAMES PQRSTUVWXYZ	MORTGAGORS	BOOK	PAGE	Amount	BRIEF DESCRIPTION, LOCATION, ETC. ( Not Warranted )
28752 Mar 4, 1986	Fleet			<i>Funding Corp. Real Estate</i>	<i>Timothy W. Willis</i>	1763	536	41,883 <sup>.00</sup>	<i>Lot Griffin Rd.</i>
28758 Mar 4, 1986	"			" "	<i>Robert A. Sucky et al</i>	1763	547	105,200 <sup>.00</sup>	<i>Lot 13 Blackleaf Sec 1A</i>
29348 Mar 10, 1986	"			" "	<i>J. Belvin Jerry et al</i>	1764	258	55,740 <sup>.00</sup>	<i>Lot 58 Mistletoe Dr. Mt. Dulans</i>
29467 Mar 10, 1986	"			" "	<i>Highland Church of God of Prophecy</i>	1764	414	33,945 <sup>.00</sup>	<i>Lot Home Road</i>
29422 Mar 10, 1986	"			" "	<i>Arthur R. Schipper et al</i>	1764	321	55,740 <sup>.00</sup>	<i>Re-Record For Orig see Rem Bl. 1758 Pg. 458 Lot 6 1/2 pt. Lot 5 White Horse Rd.</i>
29373 Mar 10, 1986	"			" "	<i>W. DeWitt Campbell et al</i>	1764	500		<i>mtg. assigned Walker Bank For mtg see REM Bl. 1722 Pg 1 Re Record Bl. 1735 Pg 126</i>
29950 Mar 13, 1986	"			" "	<i>John H. Rogers, et al</i>	1765	44	58,777 <sup>.00</sup>	<i>Lot 32 Oak Forest Sec 3</i>
29999 Mar 13, 1986	"			" "	<i>Stephanie Richardson</i>	1765	105	49,305 <sup>.00</sup>	<i>Re-Record For Orig see REM Bl. 1757 Pg 849 Lot 69 Chisley Ln. Chestnut Hills</i>
30172 Mar 14, 1986	"			" "	<i>Doug D. Altizer et al</i>	1765	296	60,000 <sup>.00</sup>	<i>For Orig see REM Bl. 1763 Pg 296 Lot 2 = 2 acres</i>
30294 Mar 17, 1986	"			" "	<i>Michael Stewart Girardeau et al</i>	1765	424	49,900 <sup>.00</sup>	<i>Lot 42, Pointe North</i>
30389 Mar 18, 1986	"			" "	<i>Timothy J. Creden et al</i>	1765	558	51,900 <sup>.00</sup>	<i>Lot 5, 6 + pt. Lot 7 Lakewood</i>
30462 Mar 18, 1986	"			" "	<i>Clay L. Compere</i>	1765	626	31,000 <sup>.00</sup>	<i>Lot 2 Hammett Bridge Road For Orig see REM Bl. 1755 Pg 317</i>
30438 Mar 18, 1986	"			" "	<i>C. James Leonardelli</i>	1765	711		<i>mtg. assigned to Dollar Bank Desaguenna Park</i>
30566 Mar 19, 1986	"			" "	<i>Francois P. Mullen et al</i>	1765	759	33,216 <sup>.00</sup>	<i>Lot 58 Harrington Ave. RE M Bl. 1760 Pg 630</i>
30569 Mar 19, 1986	"			" "	<i>L. Wayne Sanders et al</i>	1765	780	50,800 <sup>.00</sup>	<i>Lot 26 Warner St. For Orig see</i>

# INDIRECT or MORTGAGEE Index to Real Estate Mortgages — Greenville County, S. C.

41  
(0)

REG. U. S. PAT. OFFICE *Chas McCatt* County Indexes Since 1888 An Identifying Trade Mark

Open at Proper Tab according to First Letter or Letters of Name and refer to Buff Sub-Index sheet for page reference.

COTT FAMILY NAME INDEX No. 75 © 1949  
MADE BY THE COTT INDEX COMPANY, COLUMBUS, OHIO  
SOLD BY WALKER, EVANS & COGSWELL CO., CHARLESTON, S.C.

FILE NUMBER	MORTGAGEES	GIVEN NAMES	GIVEN NAMES	GIVEN NAMES	MORTGAGORS	BOOK	PAGE	Amount	BRIEF DESCRIPTION, LOCATION, ETC. ( Not Warranted )
DATE OF RECORD	FAMILY NAMES	ABCDEFGHIJ	IJKLMNO	PQRSTUVWXYZ					
30622 Mar 19, 1986	Fleet			Feuding Corp. Real Estate	Virginia L. Anderson	1765	826	.00 57,349	Page I + II Lot 3 - F Wenwood Downs Ph I
30607 Mar 19, 1986	"			" "	David E. Owen, et al	1765	848	.00 21,939	Re Record 1763 Pg 213 Lot 59 In Driggs RSM Bd.
30960 Mar 24, 1986	"			" "	Perry Lu Stapp, Jr. et al	1766	422	.00 64,600	Sec IV Lot 50 Breakers Rd Holly Springs
30993 Mar 24, 1986	"			" "	Richard E. Wolcott et al	1766	430	.00 125,000	Lot 2 Winmont Rd. Parkdale
31019 Mar 24, 1986	"			" "	C. Gregory Bruce et al	1766	522	.00 83,600	Ridge Lot 33 Frontville Rd. Chandler
31092 Mar 24, 1986	"			" "	Robert L. Ferguson et al	1766	530	.00 45,307	Parcel Hwy. 20 Grove Sp.
31239 Mar 25, 1986	"			" "	Robert D. Shaw	1766	694	.00 66,120	Lot 3 East Valley Sec I North into Sec II
31246 Mar 25, 1986	"			" "	James E. Duff, Jr. et al	1766	698	.00 68,456	Lot 412 Bramfield Rd. Del
31321 Mar 26, 1986	"			" "	Roy H. Sabean, et al	1766	805	.00 75,670	Sec III In Driggs RSM Bd. 1762 pg. 635 Lot 10 Fernwood Ln. Edward Forest
31374 Mar 26, 1986	"			" "	Charles E. Volpe et al	1766	914	.00 52,886	Lot 23 "Four Oaks" "Oakwood, Alcon"
31517 Mar 27, 1986	"			" "	Michael S. Wade, et al	1767	47	.00 54,910	Lot 28 Oakwood Ave.
31579 Mar 27, 1986	"			" "	Mary J. Isidall	1767	151	.00 43,128	Meadowbrook Farms Lot 15 Lorraine Dr.
31726 Mar 28, 1986	"			" "	Kenneth R. Quinn	1767	393	.00 75,600	Sec. C. Cagle Park pl. lot 7 & pl. lot E. Prater Ave.
31729 Mar 28, 1986	"			" "	William E. Kirkpatrick, et al	1767	401	.00 64,000	Lot 45 Paddock Lane Heritage Lakes
31884 Mar 31, 1986	"			" "	Jeffrey E. Joth	1767	591	.00 45,500	Westwood, Smirle Lot 562, Yellowwood Dr.
31945 Mar 31, 1986	"			" "	Perry Lurrie Lupo	1767	608	.00 110,000	Lot 3 + Pt lot 2

# INDIRECT or MORTGAGEE Index to Real Estate Mortgages — Greenville County, S. C.

REC. U. S. PAT. OFFICE *Chas McCott* County Indexes Since 1888 An Identifying Trade Mark

Open at Proper Tab according to First Letter or Letters of Name and refer to Buff Sub-Index sheet for page reference.


COTT FAMILY NAME INDEX No. 75 © 1949  
MADE BY THE COTT INDEX COMPANY, COLUMBUS, OHIO  
SOLD BY WALKER, EVANS & COGSWELL CO., CHARLESTON, S.C.

FILE NUMBER DATE OF RECORD	MORTGAGEES FAMILY NAMES	GIVEN NAMES ABCDEFGHIJ	GIVEN NAMES KLMNO	GIVEN NAMES PQRSTUVWXYZ	MORTGAGORS	BOOK	PAGE	Amount	BRIEF DESCRIPTION, LOCATION, ETC. ( Not Warranted )
31831 Mar 31, 1986	Fleet			<i>Leasing corp Real Estate</i>	<i>John B. Weatherill</i>	1767	809	.00	<i>Bank 758, J. J. H. St. 1725 pg 682 Mtg assigned to Citicorp Savings Forest St.</i>
32117 Apr 1, 1986	"			" "	<i>Wallace H. Lightsey</i>	1767	866	71,250	<i>Lot 43, Longview Terrace Sec 3</i>
32123 Apr 1, 1986	"			" "	<i>Brenneth Nolan Miller</i>	1767	915	58,800	<i>Lot 51 &amp; 52, Peppertree</i>
32124 Apr 1, 1986	"			" "	<i>Frank L. Hodge</i>	1767	933	74,775	<i>Lot 7d, Northwood Sect</i>
32194 Apr 1, 1986	"			" "	<i>James J. Champion</i>	1768	63	59,252	<i>Lot 27, Terdin Est. Sec III</i>
32288 Apr 2, 1986	"			" "	<i>Lewis E. Monroe</i>	1768	224	104,400	<i>lots 19 &amp; 20 Buxton</i>
32306 Apr 2, 1986	"			" "	<i>Russell Lee Robinson</i>	1768	310	59,550	<i>Lot Putman Rd.</i>
32348 Apr 2, 1986	"			" "	<i>William J. Eskridge, Jr.</i>	1768	457	61,242	<i>Lot 48 Wedgfield Sec II</i>
32350 Apr 2, 1986	"			" "	<i>Deane J. Ruber</i>	1768	411	26,780	<i>Lot 7 line St Exton. Chick mill 5 m C 4 street</i>
32695 Apr 4, 1986	"			" "	<i>Carl D. Alexander</i>	1768	738	24,548	<i>Lot 48 line Victor Monaghan Mayfair Est.</i>
32752 Apr 7, 1986	"			" "	<i>Kendall Douglas King</i>	1768	870	29,115	<i>lots 26 &amp; 27 Jeppery Lane Hills</i>
32798 Apr 7, 1986	"			" "	<i>Betty G. Whitted</i>	1768	960	54,702	<i>Lot 26 Sec 4 Richmond</i>
33043 Apr 8, 1986	"			" "	<i>Debrah C. Brannon</i>	1769	108	29,648	<i>Lot 90 "Revisin Dixie Leta"</i>
33040 Apr 8, 1986	"			" "	<i>Jimmy Durante</i>	Re-Record 1769	152	59,892	<i>Quincy St. J. J. H. St. 1768 pg 332 Lot 135 Drury Lane Blended Mendon</i>
33144 Apr 9, 1986	"			" "	<i>Jack I. Patterson</i>	1769	323	41,000	<i>0.66 Acres Dunclun Sp.</i>
33208 Apr 10, 1986	"			" "	<i>Juanita B. Sullivan</i>	1769	450	37,212	<i>lots map I Lot 8 J. J. H. St. Franklin</i>



# REVERSE or MORTGAGEE Index to Real Estate Mortgages — Greenville County, S. C.

REG. U. S. PAT OFFICE *Chas. McCorkle* County Indexes Since 1888 An Identifying Trade Mark

 Open at Proper Tab according to First Letter or Letters of Name and refer to Buff Sub-Index sheet for page reference.

COTT FAMILY NAME INDEX No. 75 © 1949  
MADE BY THE COTT INDEX COMPANY, COLUMBUS, OHIO  
SOLD BY PHOTO COPY SUPPLY, MAULDIN, S. C.

(P)

FILE NUMBER DATE OF RECORD	MORTGAGEES FAMILY NAMES	GIVEN NAMES ABCDEFGH	GIVEN NAMES IJKLMNO	GIVEN NAMES PQRSTUVWXYZ	MORTGAGORS	BOOK	PAGE	Amount	BRIEF DESCRIPTION, LOCATION, ETC. ( Not Warranted )
33293 Apr. 10, 1986	Fleet			<i>Funding Corp. Real Estate</i>	Mary L. Jolley	1769	518	31,900 <sup>.00</sup>	Lot 13 Rainbow Villas N.W. Prop.
33395 Apr. 11, 1986	"			" "	Eva Jo Menger	1769	623	29,000 <sup>.00</sup>	Lot 41 Piedmont Ave. Piedmont
33502 Apr. 11, 1986	"			" "	Ervin Mayo, Jr.	1769	977	26,676 <sup>.00</sup>	Count <sup>-</sup> Lot 16 Eastlea Dr. Carolina
33529 Apr. 14, 1986	"			" "	Connie I. Lewis	1769	851	25,742 <sup>.00</sup>	Lot 70 Woodfields
33734 Apr. 15, 1986	"			" "	Donnie L. Gallamore <i>et al</i>	1770	112	39,340 <sup>.00</sup>	Home Gardens Lot 92 Gardenia Dr. Cedar
34063 Apr. 17, 1986	"			" "	Le Roy J. Hoagland <i>et al</i>	1770	557	45,775 <sup>.00</sup>	Weymoreland Cir Lots 33, 34, & Pt. Lot 32
34092 Apr. 17, 1986	"			" "	Bryan D Wood <i>et al</i>	1770	515		Re-Record
	"			" "	" "	1771	515		Re-Record mtg. assigned to Baldwin Realty Credit Corp. - for mtg. see Rem. Bd. 1743 pp. 79 & 80 & 1756 pp. 98 & 99
34232 Apr. 18, 1986	"			" "	Vanoy William Jr. <i>et al</i>	1770	796	41,000 <sup>.00</sup>	Adams Mill Estates Lot 83 Timberwood Lane
34229 Apr. 18, 1986	"			" "	Dary R. Cozad, <i>et al</i>	1770	810	52,982 <sup>.00</sup>	Lot 149 Bellington Sec. II South
34794 Apr. 23, 1986	"			" "	John J. Love, <i>et al</i>	1771	684	47,488 <sup>.00</sup>	Pt. Lots 5 & 6 Ashley Ave.
34804 Apr. 23, 1986	"			" "	Max L. Mc Intire <i>et al</i>	1771	703	50,000 <sup>.00</sup>	Ingliswood Lot 30 Riverdale Dr. Sect I
34819 Apr. 23, 1986	"			" "	Suzanne M. Worthy	1771	715	53,000 <sup>.00</sup>	Farester Woods, Mauldin Lot 7 Burning Bush Dr.
34832 Apr. 23, 1986	"			" "	Stanley B. Hawkins <i>et al</i>	1771	765	63,110 <sup>.00</sup>	Weydover Rd. Lake Forest Sec 3 Lot 174 on Rockmont Rd. F
34945 Apr. 24, 1986	"			" "	Virginia L. Anderson	1771	931	57,349 <sup>.00</sup>	Re-Record For Orig. see Rem. Bd. 1765 pp. 82 & 83 Lot 38 Wrenwood Town Ph. I. Sec. II
34919 Apr. 24, 1986	"			" "	Robert A. Suchy <i>et al</i>	1771	982		For mtg. see Rem. Bd. 1763 pp. 54 & 57 mtg. assigned to Dollar Bank

# REVERSE or MORTGAGEE Index to Real Estate Mortgages — Greenville County, S. C.

REG. U. S. PAT. OFFICE *Chas McCott* County Indexes Since 1888 An Identifying Trade Mark

Open at Proper Tab according to First Letter or Letters of Name and refer to Buff Sub-Index sheet for page reference.

COTT FAMILY NAME INDEX No. 75 © 1949  
MADE BY THE COTT INDEX COMPANY, COLUMBUS, OHIO  
SOLD BY PHOTO COPY SUPPLY, MAULDIN, S. C.

FILE NUMBER DATE OF RECORD	MORTGAGEES FAMILY NAMES	GIVEN NAMES ABCDEFGH	GIVEN NAMES IJKLMNO	GIVEN NAMES PQRSTUWXYZ	MORTGAGORS	BOOK	PAGE	Amount	BRIEF DESCRIPTION, LOCATION, ETC. ( Not Warranted )
35090 Apr. 25, 1986	Fleet			Flending Corp. Real Estate	Marc Schilwerm <i>et al</i>	1771	981		for mtg. see Rem. Bl. 1757 p. 45 mtg. assigned Alliance Mtg. Co. Richmond Hills
35176 Apr. 28, 1986	"			" "	Kevin D. Styles <i>et al</i>	1772	282	64,014	Lot 12 Kona Rock Cr. Sec 5 Ridge
35265 Apr. 28, 1986	"			" "	John Rowe Wehlitz <i>et al</i>	1772	376	60,000	0.97 = Lot 2, Sec III Quail Conterbury Hills
35270 Apr. 28, 1986	"			" "	Donald J. Christopher <i>et al</i>	1772	400	56,622	Lot 12 Queensbury Dr. Sec. 2 Estate
35341 Apr. 28, 1986	"			" "	Mark W. Brodsky	1772	477	56,103	Lot 23 Kamey Ct. Verdun Dye St. III
35426 Apr. 29, 1986	"			" "	Anthony Lindsey <i>et al</i>	1772	654	98,000	Lot 20 Sagamore Lane Holly
35552 Apr. 29, 1986	"			" "	Ramona C. Andrus	1772	802	49,772	Lot 2 Richmond Hills Sec I for mtg. see Rem. Bl. 1766 p. 694
35503 Apr. 29, 1986	"			" "	Robert B. Shaw	1772	899		mtg. assigned Alliance Mtg. Co.
35634 Apr. 30, 1986	"			" "	John W. McCall Jr. <i>et al</i>	1772	960	50,500	Lot Blue Ridge Dr. Crescent Terrace
35634 Apr. 30, 1986	"			" "	Thomas B. Poole II <i>et al</i>	1772	972	95,200	Lot 7 Tindal Ave.
35698 Apr. 30, 1986	"			" "	James A. Suther <i>et al</i>	1773	97	40,038	Lots 14 + 15 Oak Hill
35708 Apr. 30, 1986	"			" "	David B. Stavett <i>et al</i>	1773	101	95,000	Lot 49 Silverleaf Sec 1 B Heritage Lakes
35699 Apr. 30, 1986	"			" "	John C. Angier <i>et al</i>	1773	122	88,800	Lot 195 Harlequin Ct. Haveler Rest
35766 Apr. 30, 1986	"			" "	Jeffrey H. Dunlap, <i>et al</i> <i>By Robert S. Lask</i>	1773	153	42,765	Lot 65 Sunny Acres Break Sleep Gardens
35715 Apr. 30, 1986	"			" "	Robert S. Lask, <i>et al</i>	1773	173	61,138	Lot 55 Longmeadow Rd. Sege Hill
35924 May 1, 1986	"			" "	Dary A. Teske <i>et al</i>	1773	461	98,300	Lot 258 S. Almond St. Pinetree

# REVERSE or MORTGAGEE Index to Real Estate Mortgages — Greenville County, S. C.

REG. U. S. PAT. OFFICE *Chas McCott* County Indexes Since 1888 An Identifying Trade Mark

 Open at Proper Tab according to First Letter or Letters of Name and refer to Buff Sub-Index sheet for page reference.

COTT FAMILY NAME INDEX No. 75 © 1949  
MADE BY THE COTT INDEX COMPANY, COLUMBUS, OHIO  
SOLD BY PHOTO COPY SUPPLY, MAULDIN, S. C.

( 9 )

FILE NUMBER DATE OF RECORD	MORTGAGEES FAMILY NAMES	GIVEN NAMES ABCDEFGH	GIVEN NAMES IJKLMNO	GIVEN NAMES PQRSTUVWXYZ	MORTGAGORS	BOOK	PAGE	Amount	BRIEF DESCRIPTION, LOCATION, ETC. ( Not Warranted )
35920 May 1, 1986	Fleet			<i>Funding Corp.</i> Real Estate	James A. Jefferson et al	1773	475	.00 63,318	Pl. sec 7 Lot 23 Richfield Terrace Deminger
36026 May 1, 1986	"			" "	James D. Sanders III et al	1773	550	.00 75,300	1.16 Acre Deminger Rd.
36017 May 1, 1986	"			" "	William D. O'Hara, II et al	1773	568	.00 52,800	Sec 7 Lot 9 Rabon Court Powderhouse
36025 May 1, 1986	"			" "	M. Joe Stogge et al	1773	560	.00 54,000	Golden Grove Ests - Sec 7 Lot 34 Golden Grove Circle
36086 May 2, 1986	"			" "	Reck J. Joy et al	1773	700	.00 88,000	Lot 114 Sec 4 Northwood
36210 May 2, 1986	"			" "	Joseph L. Daumont et al	1773	898	.00 58,500	Sec 7 Lot 219 Del Norte Ests.
36343 May 5, 1986	"			" "	Billy Franklin Boyer	1774	141	.00 74,800	Lot 224 Deminger Pl. Sec II
36534 May 6, 1986	"			" "	Mary S Morris	1774	475	.00 28,900	Prop. Reg. Unit 16B Riverhead Hang
36528 May 6, 1986	"			" "	D. William McQueen Jr. et al	1774	480	.00 46,294	Lot 12 Dogwood Terrace
36699 May 7, 1986	"			" "	James R. Coley et al	1774	656	.00 110,000	Sec II Lot 13 Seabrook Court Craigwood
37074 May 9, 1986	"			" "	Larry R. Staats et al	1775	252	.00 58,050	Lot 22 & 23 Eastdale, Austin
37092 May 9, 1986	"			" "	Ruby Ellen Waldrop et al	1775	302	.00 42,100	Phil Sec I Unit 11-B Woodwood Farms
37144 May 9, 1986	"			" "	David Brent Sunning et al	1775	370	.00 66,150	"North Park" Lot 16 & plot 15 N. Main St.
37293 May 12, 1986	"			" "	Mark D. Coy et al	1775	561	.00 55,429	Lot 38 Chestnut Hills
37337 May 12, 1986	"			" "	Allen C. Chastain et al	1775	610	.00 100,000	Lot 28 Picolan Creek
37431 May 13, 1986	"			" "	Bobby L. Davis et al	1775	772	.00 75,000	Lane Sugar Creek Lot 356 Maple Cliffwood

# REVERSE or MORTGAGEE Index to Real Estate Mortgages — Greenville County, S. C.

( )

REG. U. S. PAT. OFFICE *Chas. McCall* County Indexes Since 1888 An Identifying Trade Mark

Open at Proper Tab according to First Letter or Letters of Name and refer to Buff Sub-Index sheet for page reference.

COTT FAMILY NAME INDEX No. 75 © 1949  
MADE BY THE COTT INDEX COMPANY, COLUMBUS, OHIO  
SOLD BY PHOTO COPY SUPPLY, MAULDIN, S. C.

FILE NUMBER DATE OF RECORD	MORTGAGEES FAMILY NAMES	GIVEN NAMES ABCDEFGH	GIVEN NAMES IJKLMNO	GIVEN NAMES PQRSTUVWXYZ	MORTGAGORS	BOOK	PAGE	Amount	BRIEF DESCRIPTION, LOCATION, ETC. ( Not Warranted )
37424 May 13, 1986	Fleet			<i>Funding Corp. Real Estate</i>	<i>John P. Barry Jr. et al</i>	1775	788	112,000	<i>Rd. Sec 3 Sugar Creek Lot 701 Westwood Ct + Autumn</i>
37485 May 13, 1986	"			" "	<i>Wayne D. Linsley et al</i>	1775	886	62,400	<i>Lot 33 A Driftwood Dr. Plan Sec 7</i>
37667 May 14, 1986	"			" "	<i>Dennis L. Dillard et al</i>	1776	187	66,500	<i>Lot 6 Richfield Jeanne Geneva</i>
37692 May 14, 1986	"			" "	<i>Winfred E. Pitts et al</i>	1776	215	51,484	<i>2 1/2 Acs Lot 44 Bessie Am. Woodland</i>
37766 May 15, 1986	"			" "	<i>N. Michael McEhee</i>	<i>Re Record</i> 1776	308	35,292	<i>207 Orig. sec 5 1/4 Blk 1756 Rg 846 Pt Lots 12 + 13 Eastern</i>
37763 May 15, 1986	"			" "	<i>James R. Leonardo et al</i>	1776	333	50,343	<i>Franklin Jr. 1.34 acres Beach Spgs Rd.</i>
38093 May 16, 1986	"			" "	<i>Curtis D. Harrelson et al</i>	1776	799	49,408	<i>0.97 Acs 1.97 Acs Sycamore Road</i>
38089 May 16, 1986	"			" "	<i>Clayton L. Patrick et al</i>	1776	825	133,100	<i>any Lot 21 + 10, lot 20 Ridgeland</i>
38151 May 19, 1986	"			" "	<i>Craig S. Adams et al</i>	1776	910	48,950	<i>Sec 4 "Oakland Acres" Lot 230 Parkman Dr.</i>
38122 May 19, 1986	"			" "	<i>J. Belwin Jerry et al</i>	<i>Re Record</i> 1776	996	55,740	<i>Mt. Shadows Orange Blk 1764 R258 Lot 58 Mistelae Dr.</i>
38290 May 20, 1986	"			" "	<i>Debra L. Williams</i>	1777	141	24,133	<i>Sec 4 Lot 7 Zantine Street Sunny Slope</i>
38292 May 20, 1986	"			" "	<i>Bery F. Richardson et al</i>	1777	161	61,500	<i>Lot 22 Knollwood Chestfield, E. Sec. IV</i>
38563 May 21, 1986	"			" "	<i>Kevin R. Johnson et al</i>	1777	613	48,000	<i>Lot 63 Charwood Ave.</i>
38628 May 21, 1986	"			" "	<i>Arnold P. Moser et al</i>	1777	666	59,788	<i>1.14 Acres Ashmore Rd. St. Buena Vista</i>
38521 May 21, 1986	"	<i>Finance Inc.</i>		" "	<i>William K. Cole et al</i>	1777	715	4,989	<i>Lots 42 thru 46 Rose Garden</i>
38794 May 24, 1986	"			" "	<i>Ralph A. Rouby et al</i>	1777	985	79,000	<i>Sec 2 Lot 6 Providence Ag. Pelham Etc.</i>

# REVERSE or MORTGAGEE Index to Real Estate Mortgages — Greenville County, S. C.

REG. U. S. PAT. OFFICE *Chester McCott* County Indexes Since 1888 An Identifying Trade Mark

☞ Open at Proper Tab according to First Letter or Letters of Name and refer to Buff Sub-Index sheet for page reference.

COTT FAMILY NAME INDEX No. 75 © 1949  
MADE BY THE COTT INDEX COMPANY, COLUMBUS, OHIO  
SOLD BY PHOTO COPY SUPPLY, MAULDIN, S. C.

FILE NUMBER DATE OF RECORD	MORTGAGEES FAMILY NAMES	GIVEN NAMES ABCDEFGH	GIVEN NAMES IJKLMNO	GIVEN NAMES PQRSTUVWXYZ	MORTGAGORS	BOOK	PAGE	Amount	BRIEF DESCRIPTION, LOCATION, ETC. ( Not Warranted )
38849 May 23, 1986	Fleet			<i>Funding Corp.</i> Real Estate	Donald Clifford <i>et al</i> <i>Wayford</i>	1778	30	24.200	Pebble Creek Ph. 5 Lot 130 Hoggins John Lane
38889 May 23, 1986	"			<i>Funding Real Estate Corp.</i>	David R. Dordale <i>et al</i>	1778	75	44.900	Unit 194 Riverbank Hts. Proj. Ry D. Jones Int.
38896 May 23, 1986	"			<i>Funding Corp.</i> Real Estate	Donald W. Sullivan <i>et al</i>	1778	95	34.350	Lot 169 West Belvedere Rd.
38975 May 23, 1986	"			"	Michael L. Ray <i>et al</i>	1778	257	29.300	Pt. lots 8 + 9 Washington Ave.
39023 May 27, 1986	"			"	Michael G. Dear <i>et al</i>	1778	381	42.039	Sec. 1 Austin Jd. Duville Lot 201 Ashdown Dr. Westwood
39281 May 28, 1986	"			"	George L. Quinn <i>et al</i>	1778	689	76.552	Lot 31 Mountainbrook
39287 May 28, 1986	"			"	Kevin C. Duffly <i>et al</i>	1778	718	55.944	Lot 154 Brentwood Sec. IV
39305 May 28, 1986	"			"	Terry K. Swings <i>et al</i>	1778	771	48.889	Dr. Eastview Hgts Lot 23 + pt. lot 22 Eastview
39398 May 28, 1986	"			"	Greg L. Ruse, <i>et al</i>	1778	897	37.580	4 Acres
39393 May 28, 1986	"			"	Karl N. Seel, <i>et al</i>	1778	909	34.046	Ests., Sec. 1 Lot 55 Darby Rd. Coachman
39725 May 30, 1986	"			"	Dary L. Ashford Jr. <i>et al</i>	1779	409	75.000	Lot 305 Jennings Pl. Sec. 4
39912 May 30, 1986	"			"	Jerome D. Wasserman <i>et al</i>	1779	627	98.000	Sugar Creek, Sec. 14 map I Lot 632 East Shallowstone Rd
39914 May 30, 1986	"			"	Michael E. Stroman <i>et al</i>	1779	756	54.282	Lot 41 Oak Street Sec. III
39968 June 2, 1986	"			"	C. Joel Sprague <i>et al</i>	1779	809	61.440	Lot 34 Rockwood Park
40020 June 2, 1986	"			"	Roy E. Moran	1779	908	77.000	Lot 29 Rustic Estate
40695 June 2, 1986	"			"	Roy M. Clark <i>et al</i>	1779	980	59.633	Woodgreen Dr. Lot 22 "Meadowood"



# REVERSE or MORTGAGEE Index to Real Estate Mortgages — Greenville County, S. C.

REG. U. S. PAT. OFFICE *Chas. McCott* County Indexes Since 1888 An Identifying Trade Mark

 Open at Proper Tab according to First Letter or Letters of Name and refer to Buff Sub-Index sheet for page reference.

COTT FAMILY NAME INDEX No. 75 © 1949  
MADE BY THE COTT INDEX COMPANY, COLUMBUS, OHIO  
SOLD BY PHOTO COPY SUPPLY, MAULDIN, S. C.

FILE NUMBER DATE OF RECORD	MORTGAGEES FAMILY NAMES	GIVEN NAMES ABCDEFGHIJ	GIVEN NAMES JKLMNOPQ	GIVEN NAMES RSTUVWXYZ	MORTGAGORS	BOOK	PAGE	Amount	BRIEF DESCRIPTION, LOCATION, ETC. ( Not Warranted )
40105 June 2, 1986	Fleet			<i>Dumling Corp. Real Estate</i>	<i>Timothy V. Tultor et al</i>	1779	984	79,500 <sup>.00</sup>	Lot 24 Pine Gate
40096 June 2, 1986	"			" "	<i>Thomas E. Cooper</i>	1779	992	69,900 <sup>.00</sup>	Popokuhon Lot 28 Rainwood Dr.
40188 June 2, 1986	"			" "	<i>Richard E. Wolcott et al</i>	1780	85	53,749 <sup>.00</sup>	Sec. I Lot 1-A Winwood Towne
40187 June 2, 1986	"			" "	<i>Andrew L. Pollard, et al</i>	1780	89	75,670 <sup>.00</sup>	Boyer Estates Lot 308 & pt lot 307, Sec B
40027 June 2, 1986	"			" "	<i>John H. Rogers, et al</i>	Re Record 1780	105	58,711 <sup>.00</sup>	In Orig see Rem Sh. 1765 Pg 44 Lot 22 Oak Forest Sec. 3
40204 June 3, 1986	"			" "	<i>William Canale et al</i>	1780	210	56,986 <sup>.00</sup>	Diyle Pelham Rd. Lot 1 Pelham Rd. "Mountain Road"
40430 June 3, 1986	"			" "	<i>Joseph B. Rispelle III et al</i>	1780	410	90,870 <sup>.00</sup>	Photo Sec I Lot 6 Blenaglen Ct. Nally Inc
40444 June 4, 1986	"			" "	<i>Harold H. Brooks Sr. et al</i>	1780	535	57,450 <sup>.00</sup>	Parcel Butler Sp.
40458 June 4, 1986	"			" "	<i>Richard L. Hanks, et al</i>	1780	551	75,670 <sup>.00</sup>	Devengey Place Sec I Lot 2 Longstreet Dr.
40453 June 4, 1986	"			" "	<i>Michael C. Robinson et al</i>	1780	570	67,700 <sup>.00</sup>	Forester Woods Mauldin Lot 96 Middle Rd. Sec. 7
40541 June 4, 1986	"			" "	<i>James N. Myers, et al</i>	1780	636	34,000 <sup>.00</sup>	Maguena Park Lot 29 Blackburn St.
40642 June 5, 1986	"			" "	<i>Ernest B. Murphy et al</i>	1780	820	46,710 <sup>.00</sup>	Point Knoll Maywood Lots Sec I Lots 7+8 Co. Fairview Rd. + View
40717 June 5, 1986	"			" "	<i>Kevin C. Duffey et al</i>	Re-Record 1780	908	55,944 <sup>.00</sup>	In Orig see Rem Sh. 1778 Pg. 718 Lot 154 Bentwood Sec. IV
40895 June 5, 1986	"			" "	<i>Joseph R. Brown, et al</i>	1781	177	36,550 <sup>.00</sup>	Lot 16 Canterbury Sec 2
41019 June 9, 1986	"			" "	<i>Joseph W. Cartter et al</i>	1781	418	43,180 <sup>.00</sup>	Lot 12 Rainwood Sec II
4, 681 June 9, 1986	"			" "	<i>Mary J. Disbell</i>	Re-Record 1781	543	43,128 <sup>.00</sup>	In Orig see Rem Sh. 1767 pg 151 Lot 15 Lorraine S. Meadowbrook Farm



# REVERSE or MORTGAGEE Index to Real Estate Mortgages — Greenville County, S. C.

REG. U. S. PAT. OFFICE *Chas. McCall* County Indexes Since 1888 An Identifying Trade Mark

Open at Proper Tab according to First Letter or Letters of Name and refer to Buff Sub-Index sheet for page reference.

COTT FAMILY NAME INDEX No. 75 © 1949  
MADE BY THE COTT INDEX COMPANY, COLUMBUS, OHIO  
SOLD BY PHOTO COPY SUPPLY, MAULDIN, S. C.

(S)

FILE NUMBER DATE OF RECORD	MORTGAGEES FAMILY NAMES	GIVEN NAMES ABCDEFGHIJ	GIVEN NAMES JKLMNOPQ	GIVEN NAMES RSTUVWXYZ	MORTGAGORS	BOOK	PAGE	Amount	BRIEF DESCRIPTION, LOCATION, ETC. ( Not Warranted )
4/220 June 10, 1986	Fleet			Funding Corp. Real Estate	Robert L. Moore et al	1781	728	63,629 <sup>.00</sup>	Lot 130 Sutton Place
4/220 June 10, 1986	"			" "	David B. Robbins, et al	1781	732	68,000 <sup>.00</sup>	Lot 76 Wedgfield Park
4/332 June 10, 1986	"			" "	Kenneth Darrell Smith et al	1781	816	64,600 <sup>.00</sup>	Lot 246 Canebake II
4/298 June 14, 1986	"			" "	Bronius Jasulevicius et al	1781	861		2nd mtg. see Rem Ch. 1749 pp. 971 mtg. assigned American Fed. Bank 75B
4/452 June 11, 1986	"			" "	Michael J. Hawkins	1782	117	27,507 <sup>.00</sup>	Lot 47 Rodney Ave.
4/525 June 11, 1986	"			" "	M. R. Johnson et al	1782	166	105,000 <sup>.00</sup>	Trce Sec. 3 Lot 92 Segraven Lane Holly
4/556 June 11, 1986	"			" "	John E. Breslin et al	1782	205	63,500 <sup>.00</sup>	Sec 5 Lot 23 Riverdale Dr. Trillingwood
4/610 June 12, 1986	"			" "	Richard M. Christian et al	1782	276	52,107 <sup>.00</sup>	"Lynwood Forest" Lot 160 Scarlett St
4/613 June 12, 1986	"			" "	Steven D. Smith	1782	296	75,670 <sup>.00</sup>	Sec II Lot 232 Newenger Place
4/908 June 13, 1986	"			" "	Wallace K. Lightsey et al	1782	745	71,250 <sup>.00</sup>	2nd mtg. see Rem Ch. 1767 p. 866 Lot 43 Armani Lane Forest Hills
4/2149 June 17, 1986	"			" "	Donald Wayne Payment et al	1783	247	59,000 <sup>.00</sup>	Sutton Place Lot 127 Laurel Tree Lane
4/2308 June 17, 1986	"			" "	Bobby M. Owens et al	1783	504	42,246 <sup>.00</sup>	Augusta Acres Lot 255 Chatham Dr.
4/2309 June 17, 1986	"			" "	Howard F. Fraus et al	1783	508	48,150 <sup>.00</sup>	Lots 21 + 22
4/2388 June 18, 1986	"			" "	Michael E. Miller et al	1783	636	71,466 <sup>.00</sup>	Lot 54 Mrs. Swain Gardens
4/2426 June 18, 1986	"			" "	Edward C. Cook, Jr. et al	1783	648	52,550 <sup>.00</sup>	Gray Jayden Sec. I Lot 113 Gray Jay Square
4/2588 June 19, 1986	"			" "	Robert W. Gigu et al	1783	932	56,400 <sup>.00</sup>	Lot 244 Trenton Lane Landmark

# REVERSE or MORTGAGEE Index to Real Estate Mortgages — Greenville County, S. C.

REG. U. S. PAT. OFFICE *Chas. McCott* County Indexes Since 1888 An Identifying Trade Mark

 Open at Proper Tab according to First Letter or Letters of Name and refer to Buff Sub-Index sheet for page reference.

COTT FAMILY NAME INDEX No. 75 © 1949  
MADE BY THE COTT INDEX COMPANY, COLUMBUS, OHIO  
SOLD BY PHOTO COPY SUPPLY, MAULDIN, S. C.

FILE NUMBER DATE OF RECORD	MORTGAGEES FAMILY NAMES	GIVEN NAMES ABCDEFGHIJ	GIVEN NAMES JKLMNO	GIVEN NAMES PQRSTUVWXYZ	MORTGAGORS	BOOK	PAGE	Amount	BRIEF DESCRIPTION, LOCATION, ETC. ( Not Warranted )
43020 June 23, 1986	Fleet			Funding Corp. Real Estate	Richard N. Kilpatrick	1784	542	1.00 41,850	5.62 acres Roper Mt Rd.
43137 June 23, 1986	"			" "	George L. Quinn et al	1784	700	.00 75,670	Lot 31, Mountainbrooke
43289 June 24, 1986	"			" "	Kevin D. Styler et al	1784	930	.10 64,014	Richmond Villa Sec I Lot 12 Konarock Circle
43695 June 27, 1986	"			" "	John W. Barnette et al	1785	573	.00 26,624	Lot 56, Savannah St.
43847 June 27, 1986	"			" "	Janet R. Redding	1785	805	.00 65,600	Old Hickory Point Sec. 1 Lot 15, Forester Woods
43862 June 27, 1986	"			" "	Walter Nathaniel Moseley et al	1785	819	.00 57,900	Lot 79, Bishop Hts. Mauldin
43918 June 30, 1986	"			" "	Larry D. Frost et al	1785	938	.00 56,052	Sec. 3 Lot 21, Verdun Est.
26 July 1, 1986	"			" "	John J. Evans, Jr. et al	1786	317	.00 80,000	Sec. 4, Knollwood Hts. Lot 14, Muirwood Ct.
63 July 1, 1986	"			" "	Kenneth D. Crisp et al	1786	353	.00 40,274	Lot 3, Yawn Rd.
62 July 1, 1986	"			" "	Ancial Chavis et al	1786	373	.00 49,824	Lot 1, Welcome View Dr.
123 July 1, 1986	"			" "	Russell Edwin Padgett et al	1786	377	.00 79,250	Heritage Lakes Lot 207, Harlequin Ct.
152 July 1, 1986	"			" "	S. Victor Carpin et al	1786	503	.00 60,878	Lot 28, Four Oaks
150 July 1, 1986	"			" "	Stephen W. Hardy et al	1786	522	.00 51,200	Lot 46, Oakview Dr.
170 July 1, 1986	"			" "	Moffatt Grier Long, Jr. et al	1786	560	.00 53,000	Lot 7, Visty Hills
159 July 1, 1986	"			" "	David L. Duffen et al	1786	588	.00 69,750	Boulder Rd. Forester Woods Sec. 1 Lot 40, Pleasant Trail &
160 July 1, 1986	"			" "	James Michael Hancock	1786	592	.00 46,000	Dray Fox Run Lot 17, Cavendish Close Sec. 1

# REVERSE or MORTGAGEE Index to Real Estate Mortgages — Greenville County, S. C.

REG. U. S. PAT. OFFICE *Cott* County Indexes Since 1888 An Identifying Trade Mark

Open at Proper Tab according to First Letter or Letters of Name and refer to Buff Sub-Index sheet for page reference.

COTT FAMILY NAME INDEX No. 75 © 1949  
MADE BY THE COTT INDEX COMPANY, COLUMBUS, OHIO  
SOLD BY PHOTO COPY SUPPLY, MAULDIN, S. C.

( )

FILE NUMBER DATE OF RECORD	MORTGAGEES FAMILY NAMES	GIVEN NAMES ABCDEFGH	GIVEN NAMES IJKLMNO	GIVEN NAMES PQRSTUVWXYZ	MORTGAGORS	BOOK	PAGE	Amount	BRIEF DESCRIPTION, LOCATION, ETC. ( Not Warranted )
108 July 1, 1986	Fleet			<i>Funding Corp.</i> Real Estate	Ronnie H. Lewis	1786	540		Mtg assigned Citizens Savings Bank For Mtg see REM Bk 1723 Pg 388 For Record 1728 Pg 748 + Assign REM Bk 1728 Pg 756
"	"			" "	" "	1786	540		
"	"			" "	" "	1786	540		
108 July 1, 1986	"			" "	John B. Wetherill <i>et al</i>	1786	541		Mtg assigned Charter Oaks Federal Savings Bank For Mtg. see REM Bk 1725 Pg 682 For assign. see REM Bk 1767 Pg 809
"	"			" "	" "	1786	541		
"	"			" "	" "	1786	541		
65 July 1, 1986	"			" "	Paul M. Howe <i>et al</i>	1786	693		Assign. For Mtg see Rem Bk 1738 pg 167 Mtg assigned to Wavel Federal S & L
3466 July 2, 1986	"			" "	Stanley B. Hawkins <i>et al</i>	1786	939	63.110	
"	"			" "	" "	1786	939		
456 July 2, 1986	"			" "	Michael Donnell	1786	897	42.750	Forest Lot 137 Lady Maria Lane Sherwood Place
581 July 3, 1986	"			" "	Dorothy J. Day	1787	96	72.660	Lot 21 Buxton Lane Rushton
722 July 3, 1986	"			" "	Jessie Roberts <i>et al</i>	1787	341	40.741	Lot Selma Ln & U.S. Hwy 25
1017 July 8, 1986	"			" "	Michael A. Connelly	1787	824	37.212	Bah Crest Sp I Lot 97 Mc Lendon Ln
1022 July 8, 1986	"			" "	J. Martin Bledsoe <i>et al</i>	1787	874	65.082	Lot 58 Palmetto Lane - Sec III
1431 July 10, 1986	"	Finance, Inc.		" "	Harold D. Sentry <i>et al</i>	1788	406	10.829	Lot 6, Baswell Ct.
1497 July 10, 1986	"			<i>Funding Corp.</i> Real Estate	Donnie L. Dallanor <i>et al</i>	1788	476	39.340	112 Gardens For orig see REM Bk 1720 Pg Lot 92, Gardens Dr Cedar Lane

# REVERSE or MORTGAGEE Index to Real Estate Mortgages — Greenville County, S. C.

REG. U. S. PAT. OFFICE *Chas McCott* County Indexes Since 1888 An Identifying Trade Mark


 Open at Proper Tab according to First Letter or Letters of Name and refer to Buff Sub-Index sheet for page reference.

COTT FAMILY NAME INDEX No. 75 © 1949  
MADE BY THE COTT INDEX COMPANY, COLUMBUS, OHIO  
SOLD BY PHOTO COPY SUPPLY, MAULDIN, S. C.

FILE NUMBER DATE OF RECORD	MORTGAGEES FAMILY NAMES	GIVEN NAMES ABCDEFGHIJ	GIVEN NAMES JKLMNO	GIVEN NAMES PQRSTUVWXYZ	MORTGAGORS	BOOK	PAGE	Amount	BRIEF DESCRIPTION, LOCATION, ETC. ( Not Warranted )
1516 July 11, 1986	Fleet			Funding Corp. Real Estate	Queen Austin	1788	553	29,686 <sup>.00</sup>	Lot 79 Lockman Dr. Zone East
1620 July 11, 1986	"			Funding Corp. Real Estate	Michael A. McLean et al	1788	699	56,627 <sup>.00</sup>	Lot 11 Workman bks. Sec. I
1732 July 14, 1986	"			Funding Corp. Real Estate	William E. Hattman	1788	817	45,000 <sup>.00</sup>	Lot 66 Bunkle Estate Mauldin
1882 July 14, 1986	"			Funding Corp. Real Estate	Michael A. McLean et al	1789	101	41,523 <sup>.00</sup>	Montclair Lots 13 + pt lot 12 Cherokee Rd.
2180 July 16, 1986	"			"	Robert E. Shaw	Re-record 1789	584	66,120 <sup>.00</sup>	Indy ex Lem Bl. 1766 pg 694 Lot 3 East Valley Sec I
2254 July 16, 1986	"			"	R. G. Hall et al	1789	687	59,581 <sup>.00</sup>	Lot 96 Brentwood Sec III
2357 July 17, 1986	"			"	John E. Bair, et al	1789	816	38,750 <sup>.00</sup>	Lot 137 Shellwood Dr.
2449 July 17, 1986	"			"	Robert J. Coleman, III	1789	967	49,001 <sup>.00</sup>	Lot 284 Drexler Park In mty. Sec. 2 Em Bl. 1739 pg. 672
2387 July 17, 1986	"			"	Delroy C. Bauschman et al	1790	79		mty. assigned to Dollar Bank
2756 July 21, 1986	"			"	Dimitry R. Dume	1790	506	95,000 <sup>.00</sup>	Lot 525 Hunting Hill Circle Zone 4 Sec. 2
2943 July 22, 1986	"			"	Richard A. Lynn et al	1790	823	50,727 <sup>.00</sup>	Lot
2977 July 22, 1986	"			"	Clyde W. Taylor	1790	827	37,835 <sup>.00</sup>	Lot 2 Fair Hts. - Bell
3109 July 22, 1986	"			"	Wayne D. Wisley et al	Re-record 1791	14	62,400 <sup>.00</sup>	ex Lem Bl. 1775 pg. 886 Lot 33-A Sycamore Dr. funding mty.
3169 July 23, 1986	"			"	Ernest L. Landrum, Jr.	1791	95	84,000 <sup>.00</sup>	Lot 47 Mauldin
3206 July 23, 1986	"			"	Thomas C. Warren, et al	1791	189	95,000 <sup>.00</sup>	Lot 242 Sibley/Sec 5
3245 July 23, 1986	"			"	William L. Costner, et al	1791	244	53,249 <sup>.00</sup>	Logden Lot 41 Kensington Rd. Brook Island

# REVERSE or MORTGAGEE Index to Real Estate Mortgages — Greenville County, S. C.

REG. U. S. PAT. OFFICE *Chas. McCatt* County Indexes Since 1888 An Identifying Trade Mark

 Open at Proper Tab according to First Letter or Letters of Name and refer to Buff Sub-Index sheet for page reference.


COTT FAMILY NAME INDEX No. 75 © 1949  
MADE BY THE COTT INDEX COMPANY, COLUMBUS, OHIO  
SOLD BY PHOTO COPY SUPPLY, MAULDIN, S. C.

( )

FILE NUMBER DATE OF RECORD	MORTGAGEES FAMILY NAMES	GIVEN NAMES ABCDEFGH	GIVEN NAMES IJKLMNO	GIVEN NAMES PQRSTUVWXYZ	MORTGAGORS	BOOK	PAGE	Amount	BRIEF DESCRIPTION, LOCATION, ETC. ( Not Warranted )
3281 July 23, 1986	Fleet	Real Estate Lending Corp.			Lawrence N. Greer <sup>et al</sup>	1791	316	.00	5th
3415 July 24, 1986	"	"	"	"	James S. Hunt <sup>et al</sup>	1791	429	60,000	Lot 104 Astor Dr. Bonville Sec 11
3422 July 24, 1986	"	"	"	"	Charles H. Pulling <sup>et al</sup>	1791	423	59,443	Paul Cove Dr.
3441 July 24, 1986	"	"	"	"	Jeff S. Howell <sup>et al</sup>	1791	552	25,628	Lot 7 7th Main Street H. Dr
3601 July 25, 1986	"	"	"	"	Walter H. Kelley <sup>et al</sup>	1791	762	29,250	Lot 25 Drew Rice Village
3613 July 25, 1986	"	"	"	"	William E. Coker Jr. <sup>et al</sup>	1791	800	64,800	Lot 8 77. Meadow Hts
3780 July 28, 1986	"	"	"	"	Frank C. Burrell	1792	12	24,704	Lot 111 Pine Brook Forest Highland. Sec. 8.
3820 July 28, 1986	"	"	"	"	Aaron C. Adams, Jr.	1792	104	45,308	Pt Lot 2 Florida Ave. Canterbury. Sec 2.
3910 July 28, 1986	"	"	"	"	Sylvia D. Henderson	1792	191	62,280	Lot 31 Fourth Day St. Sec 2.
3901 July 28, 1986	"	"	"	"	Daniel Wayne Jackson <sup>et al</sup>	1792	224	73,490	Lot 20 "Kusston Place" Sec 1.
3965 July 29, 1986	"	"	"	"	Derry C. Bennett <sup>et al</sup>	1792	259	57,712	Lot 16 Forrester Woods.
3959 July 29, 1986	"	"	"	"	Ashley S. Green <sup>et al</sup>	1792	287	57,268	pt lot 10 Croftone Dr. Sec. E
3983 July 29, 1986	"	"	"	"	Matthew Ann Lee	1792	350	34,000	Lot 17 Proppitt Dr. Liberty Garden
4293 July 30, 1986	"	"	"	"	Ray D. Satterfield <sup>et al</sup>	1792	794	31,027	Lot 10 Wildrose Lane Sunny Dr Crest. Sec II
4294 July 30, 1986	"	"	"	"	Ray D. Satterfield <sup>et al</sup>	1792	798	75,776	Lot 173. Lynhurst Dr. Oak Oak Ln.
4422 July 31, 1986	"	"	"	"	Chester Wayne Mcintosh	1792	987	37,367	Pt Lot Cow Oak Dr & Acres Lot 47 Clearview Circle Clearview

# REVERSE or MORTGAGEE Index to Real Estate Mortgages — Greenville County, S. C.

REG. U. S. PAT OFFICE *Chas. McCott* County Indexes Since 1888  
An Identifying Trade Mark

 Open at Proper Tab according to First Letter or Letters of Name and refer to Buff Sub-Index sheet for page reference.

COTT FAMILY NAME INDEX No. 75 © 1949  
MADE BY THE COTT INDEX COMPANY, COLUMBUS, OHIO  
SOLD BY PHOTO COPY SUPPLY, MAULDIN, S. C.

FILE NUMBER DATE OF RECORD	MORTGAGEES FAMILY NAMES	GIVEN NAMES ABCDEFGHIJ	GIVEN NAMES JKLMNOPQ	GIVEN NAMES RSTUVWXYZ	MORTGAGORS	BOOK	PAGE	Amount	BRIEF DESCRIPTION, LOCATION, ETC. ( Not Warranted )
4422 July 31, 1986	Fleet			<i>Funding Corp. Real Estate</i>	Harry L. Hancock et al	1792	990	50,000	Count Pebble Valley Lot 47 Bernard Dr. & Orange
4374 July 31, 1986	"			"	James B. Champion et al	1792	898	80,500	Lot Halland Road Bethel 1985 Forest
4506 July 31, 1986	"			"	Henry Wilson et al	1793	100	61,657	Lot 90 Fairmont Ave - Brook
4523 July 31, 1986	"			"	Kenneth R. Ferguson, III	1793	116	73,957	Lot 44 Wedge field dr. II Zephyr Garden
4538 July 31, 1986	"			"	Marty L. Young et al	1793	124	55,000	Lot 52 Rockcrest Dr.
4579 Aug 1, 1986	"			"	Scott B. DeBeauvoir et al	1793	222	75,000	Lot 52 Northwood Sec I Plainville Dr.
4609 Aug 1, 1986	"			"	Mark A. Evans et al	1793	284	42,765	Lot 46 Old Early Dr. R.O. &
4573 Aug 1, 1986	"			"	Lee W. Stapleton	1793	229	43,751	Lot 7 North Park Dove Ldg
4647 Aug 1, 1986	"			"	Henry B. Moreley et al	1793	335	110,000	Lot 58 Baythorn Court
4724 Aug 1, 1986	"			"	Myra L. O'Shields	1793	463	35,240	Lot Welcome Ave. & Danish Ave. Monaghan
4896 Aug 4, 1986	"			"	John William Benson et al	1793	751	44,800	Lot 2 Parker Rd. Victor - Kirkwood Hts.
5151 Aug 5, 1986	"			"	Harold Dewayne Lulliton et al	1794	17	52,500	Lot 56 Edgewood Dr Piedmont Mfg. Co.
5077 Aug 5, 1986	"			"	Ronald A. Rodgers et al	1793	967	29,894	Lot 54 Piedmont St Gate Mauldin
5372 Aug 6, 1986	"			"	Linda L. Simons	1794	296	52,500	Lot 28 Pine Gate Dr. Pine Dove Lot.
5539 Aug 7, 1986	"			"	W. Daniel Murdoch et al	1794	494	70,065	Lot 301 Caroline Ave. & Wembley St.
5584 Aug 8, 1986	"			"	Bruce E. Bailey et al	1794	578	63,110	Lot 14 Ashley Ct. Ashley Arms.



# REVERSE or MORTGAGEE Index to Real Estate Mortgages — Greenville County, S. C.

REG. U. S. PAT OFFICE *Chas McCott* County Indexes Since 1888 An Identifying Trade Mark

 Open at Proper Tab according to First Letter or Letters of Name and refer to Buff Sub-Index sheet for page reference.


COTT FAMILY NAME INDEX No. 75 © 1949  
MADE BY THE COTT INDEX COMPANY, COLUMBUS, OHIO  
SOLD BY PHOTO COPY SUPPLY, MAULDIN, S. C.

( )

FILE NUMBER DATE OF RECORD	MORTGAGEES FAMILY NAMES	GIVEN NAMES ABCDEFGH	GIVEN NAMES IJKLMNO	GIVEN NAMES PQRSTUVWXYZ	MORTGAGORS	BOOK	PAGE	Amount	BRIEF DESCRIPTION, LOCATION, ETC. ( Not Warranted )
5697 Aug 8, 1986	Fleet			Funding, Corp. Real Estate	<i>itel</i> Ricky J. Pace	1794	690	.00 63,318	Contubury Hills Sec II. Lot 1 Duncan Chapel Rd.
6050 Aug 12, 1986	"			" "	Jerry Neal Cook	1795	154	.00 39,294	Lot 17 + Pt Lot 16 Neal St
6265 Aug 13, 1986	"			" "	Christopher J. Saum	1795	406	.00 28,467	Lot 10
6743 Aug 15, 1986	"			" "	<i>itel</i> Grady Leon Stratton, Jr	1796	26	.00 45,600	Chestnut Hills No I. Lot 32 Katheran Ct.
6744 Aug 15, 1986	"			" "	<i>itel</i> Thomas J. Hawkins	1796	30	.00 72,000	Lot 200 Heritage Lakes
6879 Aug 18, 1986	"			" "	<i>itel</i> Gary L. Justice	1796	232	.00 27,648	Lot 92 Oak Crest Sec I
7186 Aug 20, 1986	"			" "	<i>itel</i> Dennis W. Bridwell	1796	618	.00 32,000	Lot St Marks Rd.
7394 Aug 21, 1986	"			" "	<i>itel</i> Donald F. Atchison	1796	948	.00 85,500	Lot 3 Huxleyton Sec I
7815 Aug 25, 1986	"			" "	<i>itel</i> Charles G. Munson	1797	458	.00 26,157	Lot 10 Essex Ct
7866 Aug 25, 1986	"			" "	<i>itel</i> Sarah Ann Mass	1797	519	.00 30,050	Lot 10 Woodville Hqts.
7882 Aug 25, 1986	"			" "	<i>itel</i> Ricky L. Wright	1797	527	.00 32,697	Lot 31 Ashley St.
8069 Aug 26, 1986	"	Finance, Inc			<i>itel</i> Jack H. Lawson	1797	702	.00 37,800	Riley Ests Sec D Lot 38 Mark Dr + Riley Rd
8297 Aug 27, 1986	"			Funding, Corp. Real Estate	<i>itel</i> Elliott Pauling	1798	34	.00 39,191	Lot 14 South Forest Ests
8223 Aug 27, 1986	"			" "	<i>itel</i> Kenneth G. Harbin	1797	989	.00 45,983	Lot 48 Cove Dr Sunny Acres.
8639 Aug 29, 1986	"			" "	<i>itel</i> Barry G. McAhee	1798	633	.00 87,750	Lot 14 Quail Ridge Sec II
8732 Aug 29, 1986	"			" "	<i>itel</i> Julie L. Hansen	1798	801	.00 50,083	PHI Lot 1-A Woodwind Townhouse

# REVERSE or MORTGAGEE Index to Real Estate Mortgages — Greenville County, S. C.

REG. U. S. PAT. OFFICE *Chas. McCott* County Indexes Since 1888 An Identifying Trade Mark

 Open at Proper Tab according to First Letter or Letters of Name and refer to Buff Sub-Index sheet for page reference.

COTT FAMILY NAME INDEX No. 75 © 1949  
MADE BY THE COTT INDEX COMPANY, COLUMBUS, OHIO  
SOLD BY PHOTO COPY SUPPLY, MAULDIN, S. C.

FILE NUMBER DATE OF RECORD	MORTGAGEES FAMILY NAMES	GIVEN NAMES ABCDEFGHIJ	GIVEN NAMES JKLMNO	GIVEN NAMES PQRSTUVWXYZ	MORTGAGORS	BOOK	PAGE	Amount	BRIEF DESCRIPTION, LOCATION, ETC. ( Not Warranted )
8846 Aug 29, 1986	Fleet			Funding Corp. Real Estate	Ricky Edward Baytes <sup>itel</sup>	1798	974	51,500	Business Car. Lot 4 Cal. Business Dr +
8919 Sept 2, 1986	"			"	James B. Josle <sup>itel</sup>	1799	60	45,153	Lot 27 Owens Rd.
8945 Sept 2, 1986	"			"	Louis D. Hackney	1799	111	30,205	Lot 68 Pecan Terrace
9020 Sept 2, 1986	"			"	Valerie B. Sullivan <sup>itel</sup>	1799	198	34,350	see Rembook 1798 P 95 Lot 169 W. Bluebell Rd. S. Forest Gate
9052 Sept 2, 1986	"			"	Clifton E. Dyer	1799	319	36,226	Pt lot 86 Crestone Dr. Westview
8946 Sept 2, 1986	"			"	Thomas J. Cunningham <sup>itel</sup>	1799	350	54,712	Lot 23 Oak Forest Sec II
9115 Sept 2, 1986	"			"	Jim S. Norman <sup>itel</sup>	1799	371	51,121	see II Lot 60 Wilona Dr. Bona Forest
9363 Sept 3, 1986	"			"	Roger B. Longest <sup>itel</sup>	1799	759	61,968	Lot A-100 Dr. A-100 PK.
9368 Sept 3, 1986	"			"	Donald G. Christopher <sup>itel</sup>	1799	830	56,622	see II for notes see Rembook 1772 P 400 Lot 12 Queensbury Dr. Canterbury Hill
9670 Sept 5, 1986	"			"	William F. Brown <sup>itel</sup>	1800	162	42,142	Lot 63 Lockwood 207 1/2 - Sec II
9794 Sept 8, 1986	"			"	Wylie S. Guest	1800	342	33216	Digerville 3.9 Acres S.C. Hwy. 117
9822 Sept 8, 1986	"			"	Alvin B. Caldwell <sup>itel</sup>	1800	381	34,150	see II Lot 151 Pine Creek Dr. Belle
9913 Sept 8, 1986	"			"	Chester H. Holmes, Jr. <sup>itel</sup>	1800	497	68,040	Ravenworth Rd. Brook Glen Garden Lot 109 Cal. Brook Glen Rd. +
9852 Sept 8, 1986	"			"	John L. Durham <sup>itel</sup>	1800	409	110,000	see II Rd. Jamestown Est. Sec I Lots 12-13 Cal. Williamburg Dr. + Johnson
10060 Sept 9, 1986	"			"	Clifford C. Terry <sup>itel</sup>	1800	687	49,750	Lot 2 Pamela Dr. Chalk App 7p
10709 Sept 15, 1986	"			"	William N. Easterling <sup>itel</sup>	1801	614	60,204	Lot 28 Berry Dr. Terrace Garden

# REVERSE or MORTGAGEE Index to Real Estate Mortgages — Greenville County, S. C.

REG. U. S. PAT OFFICE *Chas McCorkle* County Indexes Since 1888 An Identifying Trade Mark

Open at Proper Tab according to First Letter or Letters of Name and refer to Buff Sub-Index sheet for page reference.

COTT FAMILY NAME INDEX No. 75 © 1949  
MADE BY THE COTT INDEX COMPANY, COLUMBUS, OHIO  
SOLD BY PHOTO COPY SUPPLY, MAULDIN, S. C.

FILE NUMBER	MORTGAGEES	GIVEN NAMES	GIVEN NAMES	GIVEN NAMES	MORTGAGORS	BOOK	PAGE	Amount	BRIEF DESCRIPTION, LOCATION, ETC.
DATE OF RECORD	FAMILY NAMES	ABCDEFGH	IJKLMNO	PQRSTUVWXYZ					( Not Warranted )
10785 Sept 15, 1986	Fleet				<i>Funding Corp. Real Estate</i> James M. McCorkle <sup>etal</sup>	1801	702	64,500	Forest Sec 5 Lot 34 Ryan St Edwards
11074 Sept 16, 1986	"			"	Gerry David Lindsey <sup>etal</sup>	1802	45	29,800	Remfew. Lot 58 Civ Rd. Village 3
10968 Sept 16, 1986	"			"	Charles W. Whittemore	1801	926	59,944	Lot 8 Piedmont Ave Est.
10922 Sept 16, 1986	"			"	Marian J. Rose <sup>etal</sup>	1801	948	63,150	Coch Hills. Lot 175 Old Orchard Dr.
11169 Sept 17, 1986	"			"	Alan W. Robinson <sup>etal</sup>	1802	184	75,670	Lot 40 Northwood Sec I
11303 Sept 18, 1986	"			"	Odell J. Harrison <sup>etal</sup>	1802	413	47,799	Lot Pittman Civ
11348 Sept 18, 1986	"			"	James A. Boone <sup>etal</sup>	1802	428	89,000	Lot 257 Poinsettia Sec V
11497 Sept 19, 1986	"			"	Reginald B. Paterson <sup>etal</sup>	1802	688	75,000	Lot 18 Holly Hill.
11577 Sept 19, 1986	"			"	David A. Schiase	1802	737	66,899	Powderhorn Sec III Lot 139 Friedrichsburg Dr.
11598 Sept 19, 1986	"			"	Kenneth Ray Williams <sup>etal</sup>	1802	805	45,950	Sec IV Lot 221 Duncan Rd. Sunny Slope
11834 Sept 22, 1986	"			"	Jack A. Sanders <sup>etal</sup>	1803	174	68,000	Sec 5 Lot 60 Andrew Ave Knollwood Hts
11768 Sept 22, 1986	"			"	Nathaniel Chabon <sup>etal</sup>	1803	178	27,662	Lot 7 Mtg. Nelson Land Co
11650 Sept 22, 1986	"			"	Ernest Hamilton <sup>etal</sup>	1802	946	99,900	Lot 81 Overdue Rd.
11659 Sept 22, 1986	"			"	Wade H. Stack Jr. <sup>etal</sup>	1802	985	31,000	Darby Sec III Lot 101 Bulfinch Dr. White Heights
11999 Sept 23, 1986	"			"	Thomas Michael Loftis <sup>etal</sup>	1803	381	42,298	Lot 14 Galen Dr.
12035 Sept 23, 1986	"			"	Steven W. Gant <sup>etal</sup>	1803	491	69,000	Mauldin Lot 60 Foxwater woods Sec 7

# REVERSE or MORTGAGEE Index to Real Estate Mortgages — Greenville County, S. C.

REG. U. S. PAT. OFFICE *Chas. McCott* County Indexes Since 1888 An Identifying Trade Mark


 Open at Proper Tab according to First Letter or Letters of Name and refer to Buff Sub-Index sheet for page reference.

COTT FAMILY NAME INDEX No. 75 © 1949  
MADE BY THE COTT INDEX COMPANY, COLUMBUS, OHIO  
SOLD BY PHOTO COPY SUPPLY, MAULDIN, S. C.

FILE NUMBER DATE OF RECORD	MORTGAGEES FAMILY NAMES	GIVEN NAMES ABCDEFGHIJ	GIVEN NAMES JKLMNOPQ	GIVEN NAMES RSTUVWXYZ	MORTGAGORS	BOOK	PAGE	Amount	BRIEF DESCRIPTION, LOCATION, ETC. ( Not Warranted )
12047 Sept 24, 1986	Fleet			<i>Financing Corp.</i> <i>Real Estate</i>	<i>itd</i> Steven H. Kastner	1803	538	52,678	Lot Bessie Rd. Grove Sp
12522 Sept. 26, 1986	"			"	Herald L. Fry <i>itd</i>	1804	300	121,000	Sublot of Sec I Lot 238 Barnette Court
12602 Sept 29, 1986	"			"	J. J. Burnside	1804	359	3,581	Austin Sp. 6.00 pt. 3.63 Acres Coxeau Rd
12697 Sept 31, 1986	"			"	Wm. Carol Meyer	1804	490	50,300	PK. Sec 17, 18 417 Kim St Drive
12742 Sept 29, 1986	"			"	Gian Fields <i>itd</i>	1804	532	75,900	Lot 25 Emerald Ridge
12741 Sept 29, 1986	"			"	Ray S. Plunkell	1804	347	73,550	Billy Barrett Rd Austin Sp. Lot 2 Car. Hunting Spgs Rd &
12738 Sept 29, 1986	"			"	R. David Kuhl, Jr.	1804	606	63,306	PK. Lot H-2 Woodwind Townhouse
12765 Sept 29, 1986	"			"	James A. Burdett <i>itd</i>	1804	210	55,347	Sec 17 Pt. Lot 8 Governors Ct
12939 Sept 30, 1986	"			"	Timothy W. Ross <i>itd</i>	1804	936	59,166	Lot 14 Lee East
13040 Sept 30, 1986	"			"	aka John C. Fook John M. Minkett <i>itd</i>	1805	50	97,450	Sec I Lot 11 Foxcroft Rd. Carter
13067 Sept 30, 1986	"			"	Carlton Reid Riddle <i>itd</i>	1805	102	55,014	Lot 17 Lanewood Dr. Pinelawn
13156 Oct 1, 1986	"			"	Brenda J. Rawls	1805	276	59,788	Pt. Lot 38 Digwood Dr.
13158 Oct 1, 1986	"			"	Dud R. Calmes <i>itd</i>	1805	281	50,000	Sec I Ph 2 Lot 8 The Oaks Pebble Creek
13161 Oct 1, 1986	"			"	Eldon S. Faircloth <i>itd</i>	1805	287	60,152	Lot 4 Quincy Acres Sec I
13320 Oct 1, 1986	"			"	Herald Joseph Reiland <i>itd</i>	1805	539	71,200	Posthouse Sec I Lot 34 Canelake Sp
13311 Oct 1, 1986	"			"	John R. Knight <i>itd</i>	1805	566	54,335	The Cedar Dimpsonville Lot 35 Delicate Ct.

# REVERSE or MORTGAGEE Index to Real Estate Mortgages — Greenville County, S. C.

REG. U. S. PAT. OFFICE *Chas McCott* County Indexes Since 1888 An Identifying Trade Mark

 Open at Proper Tab according to First Letter or Letters of Name and refer to Buff Sub-Index sheet for page reference.

COTT FAMILY NAME INDEX No. 75 © 1949  
MADE BY THE COTT INDEX COMPANY, COLUMBUS, OHIO  
SOLD BY PHOTO COPY SUPPLY, MAULDIN, S. C.

( )

FILE NUMBER DATE OF RECORD	MORTGAGEES FAMILY NAMES	GIVEN NAMES ABCDEFGHIJ	GIVEN NAMES JKLMNOPQ	GIVEN NAMES RSTUVWXYZ	MORTGAGORS	BOOK	PAGE	Amount	BRIEF DESCRIPTION, LOCATION, ETC. ( Not Warranted )
13385 Oct 1, 1986	Fleet			Funding Corp. Real Estate	Timothy D. Robinson <sup>itd</sup>	1805	630	.50 58,128	Lot
13434 Oct 2, 1986	"			Funding Corp. Real Estate	Ronald L. Ashton <sup>itd</sup>	1805	699	.00 24,963	Lot Blue Ridge Dr.
13537 Oct 2, 1986	"			"	Bruce C. Ank <sup>itd</sup>	1805	811	.00 40,222	Lot 31 Riverwoods Sec II
13558 Oct 2, 1986	"			"	Raymond R. Binette <sup>itd</sup>	1805	836	.00 67,054	Brentwood Sec II Simpsonville Lot 32 Delmar Dr
13784 Oct 3, 1986	"			"	Charles R. Fromberger <sup>itd</sup>	1806	191	.00 96,600	Sec 16 Lot 11 Devinger Place
13807 Oct 3, 1986	"			"	Mark C. Bridges	1806	208	.00 37,160	Ext Sharon Pt. Pt lot 85 Sharon Dr
13712 Oct 3, 1986	'			"	William Cheater Cross <sup>itd</sup>	1806	1	.00 66,300	Lot 182 Ingleswood Hq. Regime
13904 Oct 3, 1986	'			"	Alvin F. Jones	1806	196	.00 53,249	High Lot 21 Buchhorn Rd. Imperial
13676 Oct 3, 1986	'			"	Robert S. Reid <sup>itd</sup>	1805	938	.00 47,155	Lot 9 Blanche Drive
14009 Oct 6, 1986	"			"	George P. Mitchell, Jr <sup>itd</sup>	1806	494	.00 33,994	Lot 22 Buckley Ave Fair Hgts
14013 Oct 6, 1986	"			"	Douglas C. Johnson <sup>itd</sup>	1806	510	.00 59,581	Lot 23 Welcomes Acres
14388 Oct 8, 1986	"			"	Donald J. Bidwell <sup>itd</sup>	1807	73	.00 40,274	Lot 6 Elaine Dr
14548 Oct 9, 1986	'			"	John M. Smith <sup>itd</sup>	1807	288	.00 87,800	Lot 52 Asheton Butler W.
14613 Oct 10, 1986	'			"	George Walker Jr	1807	356	.00 52,500	Lot 119 Bell Meade
14653 Oct 10, 1986	'			"	Robert P. Watkins <sup>itd</sup>	1807	409	.00 20,000	Lot 12 & 15
15184 Oct 15, 1986	"			"	Willie Rose Wright	1808	185	.00 34,150	Lot 75 Stonewood

# REVERSE or MORTGAGEE Index to Real Estate Mortgages — Greenville County, S. C.

( )

REG. U. S. PAT. OFFICE *Chas McCott* County Indexes Since 1888 An Identifying Trade Mark

 Open at Proper Tab according to First Letter or Letters of Name and refer to Buff Sub-Index sheet for page reference.

COTT FAMILY NAME INDEX No. 75 © 1949  
MADE BY THE COTT INDEX COMPANY, COLUMBUS, OHIO  
SOLD BY PHOTO COPY SUPPLY, MAULDIN, S. C.

FILE NUMBER DATE OF RECORD	MORTGAGEES FAMILY NAMES	GIVEN NAMES ABCDEFGHIJ	GIVEN NAMES JKLMNOPQ	GIVEN NAMES RSTUVWXYZ	MORTGAGORS	BOOK	PAGE	Amount	BRIEF DESCRIPTION, LOCATION, ETC. ( Not Warranted )
15230 Oct 15, 1986	Fleet			<i>Fugling Corp. Real Estate</i>	<i>titl</i> Matthew G. Zink <i>titl</i>	1806	229	55,800	Lot 14 Cedar Terrace
15249 Oct 15, 1986	"			"	<i>titl</i> David Hawkins	1808	282	40,222	Lot 68 E. Decatur St Land
15457 Oct 16, 1986	"			"	<i>titl</i> Roy Wright Jr	1808	521	46,554	Lot 4 + pt. lot 8 Broadway
15807 Oct 17, 1986	"			"	<i>titl</i> Marshall R. Manley	1808	978	51,500	Lot 97 Seminoles Dr Westwood
15971 Oct 20, 1986	"			"	<i>titl</i> Glen H. Redicks	1809	193	114,000	Lot 80 Silverleaf Sec 1A
15866 Oct 20, 1986	"			"	<i>titl</i> Vicki Malister Burns	1809	278	36,745	Lot 40 Grand View
16068 Oct 21, 1986	"			"	<i>titl</i> Lester Frank Helms	1809	340	69,500	7000 Shooks Rd. 3.14 Acres Col. Ferguson Rd &
16114 Oct 21, 1986	"			"	<i>titl</i> Atton Floyd Gilliam	1809	426	33,900	2.00 Acres
16201 Oct 22, 1986	"			"	<i>titl</i> Allen Johnson	1809	591	57,500	Lot 99 Oak Forest Sec 4
16530 Oct 23, 1986	"			"	<i>titl</i> Kenneth A. Fedder	1810	125	64,000	Brookdale Estd. O'Neal Sp. Lot 2, Brook dell Dr.
16617 Oct 24, 1986	"			"	<i>titl</i> Michael Thomas Hips	1810	281	80,000	Woods Pt I Sec II Lot 19 Foxhound Rd Hunters
16833 Oct 27, 1986	"			"	<i>titl</i> John Lee Dawkins	1810	640	47,450	Lot 42 Vidaco Ln Vardey-Vale
16801 Oct 27, 1986	"			"	<i>titl</i> James Kenneth Lister	1810	673	109,000	Pelham Estd. Sec II Lot 42 Paul Royal Dr
16874 Oct 27, 1986	"			"	<i>titl</i> Leroy W. Inoak	1810	763	50,498	Pointe Lot 6 Walker Spgs Rd Coral
17124 Oct 28, 1986	"			"	<i>titl</i> Kenneth R. Mitchner	1811	207	20,367	Lot 94 Holly Springs Mauldin
17015 Oct 28, 1986	"			"	<i>titl</i> Thomas E. Bridge	1810	961	38,850	Lot 1 Derby Ridge Estd



# REVERSE or MORTGAGEE Index to Real Estate Mortgages — Greenville County, S. C.

REG. U. S. PAT. OFFICE *Cott* County Indexes Since 1888  
An Identifying Trade Mark

 Open at Proper Tab according to First Letter or Letters of Name and refer to Buff Sub-Index sheet for page reference.


COTT FAMILY NAME INDEX No. 75 © 1949  
MADE BY THE COTT INDEX COMPANY, COLUMBUS, OHIO  
SOLD BY PHOTO COPY SUPPLY, MAULDIN, S. C.

( )

FILE NUMBER DATE OF RECORD	MORTGAGEES FAMILY NAMES	GIVEN NAMES ABCDEFGH	GIVEN NAMES IJKLMNO	GIVEN NAMES PQRSTUVWXYZ	MORTGAGORS	BOOK	PAGE	Amount	BRIEF DESCRIPTION, LOCATION, ETC. ( Not Warranted )
17666 Oct 31, 1986	Fleet			Funding Corp. Real Estate	Bran Van Meter <i>et al</i>	1812	26	94,000	Lot 130 Caraway Ct Doree Ave
17712 Oct 31, 1986	"			"	William J. Murdaugh <i>et al</i>	1812	113	60,000	Sigbee Creek Rd. Digger Creek Sec 2 Map 1 Lot 293 Middle Brook Rd. &
17831 Oct 31, 1986	"			"	James M. Griffin <i>et al</i>	1812	462	66,483	Lot 201 Avon Pl.
17935 Nov 3, 1986	"			"	Jeffrey B. Carter <i>et al</i>	1812	606	64,511	Lot 31 verdin Est.
17940 Nov 3, 1986	"			"	Charles C. Styles <i>et al</i>	1812	631	45,672	Western Hills Lot 145 Olive Fair Dr
18029 Nov 3, 1986	"			"	Salmadge M. Gray <i>et al</i>	1812	737	76,000	Lot 42 Wood Creek Sec II
18201 Nov 4, 1986	"			"	Mark Summers <i>et al</i>	1813	43	28,493	Sec II Lot 82 Victor Monaghan Mills
18204 Nov 4, 1986	"			"	William G. Thornhill <i>et al</i>	1813	63	50,000	Bonne Lot 30 Champlain Dr Zanes
18256 Nov 4, 1986	"			"	Jaye M. Muck	1813	122	20,000	Sec II Lot 723 Westwood Simpsonville
18490 Nov 5, 1986	'			"	Ronnie H. Lewis <i>et al</i>	1813	633		Mtg assign. Charter Oak Sub St L 3rd Mtg. see Rem Bl. 1723 pg. 388 4th Mtg. see Rem Bl. 1728 pg. 748
18603 Nov 6, 1986	"			"	Eva Jo Mungler	1813	894	29,000	For Orig. see Rem Bl. 1764 pg. 673 Lot 41 Piedmont Ave
19092 Nov 10, 1986	'			"	Leon F. Miller Jr. <i>et al</i>	1814	573	100,000	Ph. XII 545 Lot 5 Wlatin St. Pebble Creek
19122 Nov 11, 1986	"			"	Virginia A. Henderson	1814	645	36,226	100 Belle Meade Lot 123 West Dechester Blvd.
19458 Nov 12, 1986	"			"	S. Wynn Hudson	1815	15	37,471	100 Town Lot 16 Sparrows Ct Harbor
19746 Nov 13, 1986	'			"	Andre Mathis <i>et al</i>	1815	301	61,190	100 Lot 72 Ruoster Pl. see Ph. I

# REVERSE or MORTGAGEE Index to Real Estate Mortgages — Greenville County, S. C.

REG. U. S. PAT. OFFICE *Chester McCott* County Indexes Since 1888 An Identifying Trade Mark


 Open at Proper Tab according to First Letter or Letters of Name and refer to Buff Sub-Index sheet for page reference.

COTT FAMILY NAME INDEX No. 75 © 1949  
MADE BY THE COTT INDEX COMPANY, COLUMBUS, OHIO  
SOLD BY PHOTO COPY SUPPLY, MAULDIN, S. C.

FILE NUMBER DATE OF RECORD	MORTGAGES FAMILY NAMES	GIVEN NAMES ABCDEFGH	GIVEN NAMES IJKLMNO	GIVEN NAMES PQRSTUVWXYZ	MORTGAGORS	BOOK	PAGE	Amount	BRIEF DESCRIPTION, LOCATION, ETC. ( Not Warranted )
19754 Nov. 13, 1986	Fleet			<i>Funding Corp. Real Estate</i>	<i>et al</i> Leonard John Olson, Jr.	1815	312	62,000 <sup>.00</sup>	Lot 5 Indian Circle Seven Oak
19790 Nov. 13, 1986	"			" "	<i>et al</i> Douglas J. Marsceau	1815	380	67,470 <sup>.00</sup>	Lot 108 Gray Fox Run Acres
19783 Nov. 13, 1986	"			" "	<i>et al</i> Myra E. Brown	1815	392	25,542 <sup>.64</sup>	Lot 29 Fleewood Dr. Magnolia Ests. Mauldin
19907 Nov. 14, 1986	"			" "	<i>et al</i> Victor Austin	1815	555	66,023 <sup>.00</sup>	Lot 73 Libby Lane Burditt
20031 Nov. 17, 1986	"			" "	<i>et al</i> David Hugh Upton	1815	740	52,159 <sup>.00</sup>	pt lot 5 Village Green
20062 Nov. 17, 1986	"			" "	<i>et al</i> Kenneth R. Downs	1815	817	38,000 <sup>.00</sup>	Lot 4
20100 Nov. 17, 1986	"			" "	<i>et al</i> Ronald Mark Barnes	1815	868	25,171 <sup>.00</sup>	1.9 acres Shipman Rd Sangewood Sec II
20195 Nov. 17, 1986	"			" "	<i>et al</i> Roger Lee Barrett	1816	18	42,765 <sup>.00</sup>	Lot 14 Sangewood Dr
20320 Nov. 18, 1986	"			" "	<i>et al</i> Billy E. Niemi	1816	297	5,746 <sup>.42</sup>	Lot Sunrise Dr. Mauldin Augusta Area.
20369 Nov. 18, 1986	"			" "	<i>et al</i> Eddie R. Dawson	1816	304	24,300 <sup>.00</sup>	Lot 141 Meadows Ave.
20669 Nov. 20, 1986	"			" "	<i>et al</i> William C. Fereng	1816	729	74,424 <sup>.00</sup>	2.50 acres Hills.
20964 Nov. 21, 1986	"	<i>Finance</i>		" "	<i>et al</i> Nellie J. White	1817	152	36,405 <sup>.00</sup>	Lot 61 Farmington Rd Chestnut
20826 Nov. 21, 1986	"			<i>Funding Corp. Real Estate</i>	<i>et al</i> Joe Anthony Reynolds	1816	945	30,102 <sup>.00</sup>	Lot Meadow Sec. 3
21411 Nov. 26, 1986	"			" "	<i>et al</i> Les Albert Berni	1817	965	37,100 <sup>.00</sup>	Lot 245 Pine Creek Dr. Belle
21540 Nov. 26, 1986	"			" "	<i>et al</i> Lawrence William Rittlinger	1818	322	63,500 <sup>.00</sup>	Lot 39 White Oak Hills Pt 2 sub II
21567 Nov. 26, 1986	"			" "	<i>et al</i> Kenneth S. Fields	1818	377	52,003 <sup>.00</sup>	Lot 35 Verdian Est. sub III

# REVERSE or MORTGAGEE Index to Real Estate Mortgages — Greenville County, S. C.

REG. U. S. PAT OFFICE *Chas McCott* County Indexes Since 1888 An Identifying Trade Mark

 Open at Proper Tab according to First Letter or Letters of Name and refer to Buff Sub-Index sheet for page reference.


COTT FAMILY NAME INDEX No. 75 © 1949  
MADE BY THE COTT INDEX COMPANY, COLUMBUS, OHIO  
SOLD BY PHOTO COPY SUPPLY, MAULDIN, S. C.

41  
( )

FILE NUMBER DATE OF RECORD	MORTGAGEES FAMILY NAMES	GIVEN NAMES ABCDEFGH	GIVEN NAMES IJKLMNO	GIVEN NAMES PQRSTUVWXYZ	MORTGAGORS	BOOK	PAGE	Amount	BRIEF DESCRIPTION, LOCATION, ETC. ( Not Warranted )
21829 Dec 1, 1986	Fleet			Funding Corp. Real Estate	Del C. King et al	1818	774	87,850 <sup>.00</sup>	Lot 57 Deverux Pointe Sec II
22143 Dec 2, 1986	'			"	Ronald R. Thompson et al	1819	270	68,040 <sup>.00</sup>	Lot 18 Pine Tree South
22158 Dec 2, 1986	'			"	Ronald R. Brigner et al	1819	324	66,224 <sup>.00</sup>	Lot 138 Hillsborough South
22198 Dec 2, 1986	"			"	Curtis Andrew Pitts	1819	436	56,050 <sup>.00</sup>	North Meadows Hgt Lot 7 Green Meadows Lane
22335 Dec 3, 1986	"			"	Robert S. Reid et al	1819	617	47,155 <sup>.00</sup>	REMEMB 1805 PG 938 Lot 9 Blanche Dr For rights
22382 Dec 3, 1986	"			"	Timothy M. Carbone et al	1819	639	38,717 <sup>.00</sup>	Lot 2 Donnan Rd
22509 Dec 4, 1986	"			"	Mary S. Morris	RECORD 1819	896	28,900 <sup>.00</sup>	2nd 5 mts RE MEMB 1819 PG 896 Unit 763 Rembrandt Hwy Prop Reg
22589 Dec 4, 1986	"			"	D. William McCann et al	RECORD 1819	991	46,294 <sup>.00</sup>	3rd mts RE MEMB 1774 PG 480 Lot 12 Dogwood Terrace Sec
22874 Dec 5, 1986	"			"	Mark H. Leuner et al	1820	325	46,000 <sup>.00</sup>	Oak Hills Ph II-A Lot 18 Lenhardt Rd White
22939 Dec 8, 1986	"			"	Walter A. Madrzykowski et al	1820	487	55,450 <sup>.00</sup>	Myrtle Castle Court Lot 144 Gray Fox Run Sec II
24083 Dec 9, 1986	"			"	Eugene F. Fitzgerald et al	1820	763	110,000 <sup>.00</sup>	Lot 34 Aberdare Lane Kingsport
24731 Dec 12, 1986	"			"	Claire Anthony Ewynn	1821	725	57,090 <sup>.00</sup>	Lake Hts. Sec II Lot 76 Twin Lake Ave Stone
24898 Dec 15, 1986	"			"	James J. Broth, Jr.	1821	950	63,600 <sup>.00</sup>	Lot 11 Bunkett Est. Mauldin
24988 Dec 15, 1986	"			"	Johnny R. Daniel et al	1822	37	12,000 <sup>.59</sup>	Pt. Lot 64 Louise Ave.
25051 Dec 15, 1986	"			"	Harold J. White et al	1822	152	59,633 <sup>.00</sup>	Unit 5 Fern Lake
25074 Dec 15, 1986	"			"	Daniel C. Wilson et al	1822	217	65,547 <sup>.00</sup>	Lot 37 Oakwood Ave Oakwood Ave

# REVERSE or MORTGAGEE Index to Real Estate Mortgages — Greenville County, S. C.

REG. U. S. PAT. OFFICE *Claw McCall* County Indexes Since 1888 An Identifying Trade Mark

 Open at Proper Tab according to First Letter or Letters of Name and refer to Buff Sub-Index sheet for page reference.

COTT FAMILY NAME INDEX No. 75 © 1949  
MADE BY THE COTT INDEX COMPANY, COLUMBUS, OHIO  
SOLD BY PHOTO COPY SUPPLY, MAULDIN, S. C.

FILE NUMBER DATE OF RECORD	MORTGAGEES FAMILY NAMES	GIVEN NAMES ABCDEFGHIH	GIVEN NAMES IJKLMNO	GIVEN NAMES PQRSTUWXYZ	MORTGAGORS	BOOK	PAGE	Amount	BRIEF DESCRIPTION, LOCATION, ETC. ( Not Warranted )
25250 Dec 16, 1986	Fleet			Landings Corp. Real Estate	Mel L. Diaz <sup>et al</sup>	1822	580	49,800 <sup>.00</sup>	Lot 11 & 12 Cherokee Pk.
25288 Dec 16, 1986	"			" "	Ralph A. Riskey <sup>et al</sup>	1822	616	48,350 <sup>.00</sup>	Ests. Sec 11 Lot 78 Carriage & Coachman
25525 Dec 17, 1986	"			" "	Michael L. Krimbill	1822	913	37,800 <sup>.00</sup>	Lot 15 Brookford
26005 Dec 19, 1986	"			" "	David C. Drummond <sup>et al</sup>	1823	703	33,683 <sup>.00</sup>	Hgts. pt lot 14 West Du Calman
26049 Dec 22, 1986	"			" "	Rodger D. Binkley <sup>et al</sup>	1823	937	47,799 <sup>.00</sup>	Westwood South, Sec 5 1/2 Lot 241 Abbeville Court
26227 Dec 22, 1986	"			" "	Thomas Michael M. Callum <sup>et al</sup>	1824	181	80,800 <sup>.00</sup>	map 3 Lot 336 Sugar Creek Sec I
26082 Dec 22, 1986	"			" "	Joseph P. Grande <sup>et al</sup>	1823	964	7,000 <sup>.00</sup>	Park Lot 63 Bedford Lane Spn
26553 Dec 24, 1986	"			" "	John W. Gray <sup>et al</sup>	1824	690	46,294 <sup>.00</sup>	Sec 4 Lot 341 Debbledon In Westwood
26814 Dec 29, 1986	"			" "	Deborah K. Moore <sup>et al</sup>	1825	165	46,554 <sup>.00</sup>	Belle Meade Lot 157 East Derchester Blvd
26794 Dec 29, 1986	"			" "	Georgia E. Neill	1825	272	58,179 <sup>.00</sup>	Ellison Acres Sec B pt lots 24 & 25 Lwonda Ave
26895 Dec 29, 1986	"			" "	Cheang F. Lim <sup>et al</sup>	1825	387	75,670 <sup>.00</sup>	Lot 58 Walker Crossing
27016 Dec 30, 1986	"			" "	Roy L. Rosemond <sup>et al</sup>	1825	524	45,308 <sup>.00</sup>	Lot 38 Magnolia Ave
27497 Dec 31, 1986	"			" "	B. Phillips Presley	1826	306	47,500 <sup>.00</sup>	Prop. Reg. Unit 122 Riverbank Hwy
27237 Dec 31, 1986	"			" "	John Lane Griffin <sup>et al</sup>	1826	669	69,000 <sup>.00</sup>	Lot 163 Sutherland Hills
29104 Jan. 12, 1987	"			" "	Stanley E. Keisher <sup>et al</sup>	1828	771	63,110 <sup>.00</sup>	2.16 acres Waymon Smith Rd.
29161 Jan. 12, 1987	"			" "	Salmadge M. Gray <sup>et al</sup>	1828	835	76,000 <sup>.00</sup>	for no. mty see REM BK 1812 pg 737 Lot 42 Wood Creek Sec 2

# REVERSE or MORTGAGEE Index to Real Estate Mortgages — Greenville County, S. C.

REG. U. S. PAT OFFICE *Chas. McCorkle* County Indexes Since 1888  
An Identifying Trade Mark

 Open at Proper Tab according to First Letter or Letters of Name and refer to Buff Sub-Index sheet for page reference.

COTT FAMILY NAME INDEX No. 75 © 1949  
MADE BY THE COTT INDEX COMPANY, COLUMBUS, OHIO  
SOLD BY PHOTO COPY SUPPLY, MAULDIN, S. C.

(41)

FILE NUMBER DATE OF RECORD	MORTGAGEES FAMILY NAMES	GIVEN NAMES ABCDEFGH	GIVEN NAMES IJKLMNO	GIVEN NAMES PQRSTUVWXYZ	MORTGAGORS	BOOK	PAGE	Amount	BRIEF DESCRIPTION, LOCATION, ETC. ( Not Warranted )
29332 Jan 13, 1987	Fleet			Funding Corp. Real Estate	Walter V. Lyons, et al	1829	112	.00 67,500	Top Ridge at Pebble Creek Ph II Lot 52 Top Ridge Pointe
29592 Jan 15, 1987	"			" "	et al Ronald Mark Barnes	Re-Record 1829	590	.00 25,171	mtz see REM BK 1815 pg 868 1.9 acs Shipman Rd. far
29740 Jan 15, 1987	"			" "	et al Timothy B. Wellmon	1829	704	.00 41,779	0.34 acs Green, also R/W.
30552 Jan 23, 1987	"			" "	et al Alonso Richardson	1831	176	.00 26,625	Int 83 Dante Sp. Woodfield
30572 Jan 26, 1987	"			" "	James F. Handley, et al	1831	197	.00 22,000	Lot 46 Palmetto Dr. Sec III
30791 Jan 27, 1987	"			" "	et al Daniel B. Hunt	1831	577	.00 80,250	Lot 6 River Downs Valley Sec II
31046 Jan 28, 1987	"			" "	David H. Bost, et al	1832	341	.00 61,250	Lot 12 Westview Ave East Northsides Gardens
31049 Jan 28, 1987	"			" "	et al Larry Douglas McCreight	1832	345	.00 54,500	Lot 7 Batesview Dr.
31047 Jan 28, 1987	"			" "	Philip Allen Bonnie, et al	1832	349	.00 56,450	Lot 4 West Hillcrest Dr.
31347 Jan 30, 1987	"			" "	Glenn W. Williard, et al	1832	965	.00 66,800	Sec. F Lot 22 Deninger Pl. Deninger Pl.
31374 Jan 30, 1987	"			" "	John N. Mungar Jr.	1833	31	.00 48,059	Lot 2 Woodruff Road 24th
31472 Jan 30, 1987	"			" "	Billy M. Giles	1833	249	.00 44,270	Lots 155 & 157 Cherry Chase Highland
31290 Jan 30, 1987	"			" "	Charles F. Simmond, et al	1833	282	.00 43,596	Lot 7 + pt. Lot 8 A. Florida Ave Highland 2nd
31583 Feb 2, 1987	"			" "	Glenn R. Phillips et al	1833	313	.00 75,150	5 acs Jug factory Road High Home Site
31578 Feb 2, 1987	"			" "	Jules R. Harris et al	1833	358	.00 50,000	Lot 124 Mercedes Ave Super Sec 4
31659 Feb 2, 1987	"			" "	et al Loretta P. Holloway	1833	577	.00 19,982	Lot 72 Natchin Street Duncan

# REVERSE or MORTGAGEE Index to Real Estate Mortgages — Greenville County, S. C.



REG. U. S. PAT. OFFICE *Chas. M. Cott* County Indexes Since 1888  
An Identifying Trade Mark



Open at Proper Tab according to First Letter or Letters of Name and refer to Buff Sub-Index sheet for page reference.


COTT FAMILY NAME INDEX No. 75 © 1949  
MADE BY THE COTT INDEX COMPANY, COLUMBUS, OHIO  
SOLD BY PHOTO COPY SUPPLY, MAULDIN, S. C.

FILE NUMBER DATE OF RECORD	MORTGAGEES FAMILY NAMES	GIVEN NAMES ABCDEFGH	GIVEN NAMES IJKLMNO	GIVEN NAMES PQRSTUVWXYZ	MORTGAGORS	BOOK	PAGE	Amount	BRIEF DESCRIPTION, LOCATION, ETC. ( Not Warranted )
31817 Feb 3, 1987	Fleet			Trust Corp Real Estate	James R. Hargrave	1833	979	65,394 <sup>00</sup>	Lot 44 Janglewood Sec. 4
32510 Feb 9, 1987	"			" "	Rebecca S. Curry	1835	164	32,178 <sup>00</sup>	Lot 30 North Hills
33494 Feb 17, 1987	"			" "	Donald W. Wilbanks et al	1836	924	69,000 <sup>00</sup>	meadow Farm Sec II Grant 2p Lot 28 Pine Ridge Ln. 2nd
33827 Feb 19, 1987	"			" "	Caron Milton Davis et al	1837	461	60,450 <sup>00</sup>	Hedge wood Terrace Lot 67 Bluminger Pl. Sec 6
34138 Feb 23, 1987	"			" "	Daniel B. Bunnell et al	1838	130	95,300 <sup>00</sup>	Lot 355 Geneva Pl. Sec 15
34185 Feb 23, 1987	"			" "	Jeffrey Alan Dietz	1838	367	39,444 <sup>00</sup>	Pt. lot 10 Razor Ln. Mt. View
34174 Feb 23, 1987	"			" "	Lynn Anderson Cannell et al	1838	411	37,600 <sup>00</sup>	Lot 4 Quail Run
34324 Feb 24, 1987	"			" "	Carry D. Mason	1838	605	51,848 <sup>00</sup>	Lot 70 Quail Run Cir
34408 Feb 24, 1987	"			" "	Tom C. Paek et al	1838	668	45,879 <sup>00</sup>	Lot 120 Sec 4
34446 Feb 24, 1987	"			" "	Don Ae Kim	1838	736	29,064 <sup>00</sup>	Lot 52 Chestwood
34537 Feb 25, 1987	"			" "	William C. Hendrix et al	1838	964	55,500 <sup>00</sup>	Forest Lot 37 Sec 1 Avondale
34536 Feb 25, 1987	"			" "	John H. Wright et al	1838	968	53,200 <sup>00</sup>	Richard Acres Lot 210 Fairhaven Dr. Sec 4
34665 Feb 25, 1987	"			" "	Jeffrey A. Danner et al	1839	165	63,110 <sup>00</sup>	Sec 4 Lot 41 Cambridge Ln. Powderham
34919 Feb 27, 1987	"			" "	David H. Pratt et al	1839	621	61,968 <sup>00</sup>	Windsor Oaks Lot 5 Blomhenge Ct
34991 Feb 27, 1987	"			" "	Reggie L. Powell et al	1839	806	29,115 <sup>00</sup>	Lot 17 West Sixth St
35059 Feb 27, 1987	"			" "	Kasper F. Fulghum et al	1839	924	70,895 <sup>00</sup>	Jowns Unit 5-A Wewood



# REVERSE or MORTGAGEE Index to Real Estate Mortgages — Greenville County, S. C.

REG. U. S. PAT. OFFICE *Chas McCott* County Indexes Since 1888 An Identifying Trade Mark

 Open at Proper Tab according to First Letter or Letters of Name and refer to Buff Sub-Index sheet for page reference.

COTT FAMILY NAME INDEX No. 75 © 1949  
MADE BY THE COTT INDEX COMPANY, COLUMBUS, OHIO  
SOLD BY PHOTO COPY SUPPLY, MAULDIN, S. C.

FILE NUMBER	MORTGAGEES	GIVEN NAMES	GIVEN NAMES	GIVEN NAMES	MORTGAGORS	BOOK	PAGE	Amount	BRIEF DESCRIPTION, LOCATION, ETC.
DATE OF RECORD	FAMILY NAMES	ABCDEFGHIH	IJKLMNO	PQRSTUVWXYZ					( Not Warranted )
35089				Funding Corp.					Windsor Pl.
Feb 27 1987	Fleet			Real Est	Charles W. Sykes III	1839	953	39,350	Lot 62 Durinton Dr
35296				"	Robert B. Whaley et al	1840	247	93,550	PH II Sec II Lot 49 Pebble Creek way Pebble Creek
Mar 2 1987	"			"	Bruce M. Menchetti et al	1840	285	75,255	Lot 46 Deminger Pl. Sec 7
35291				"	Salvatore Ralph Trippi et al	1840	621	50,000	Lot 2 Cunningham Road
Mar 2 1987	"			"	Raymond Elford Fowler	1840	711	77,750	27.23 acres Dry Oak Rd.
35468				"	Frank A. Belcher	1840	719	42,039	Lot 15 Staunton Hgts
Mar 2 1987	"			"	Donald Glenn Jimpleton	1840	742	54,754	Lot 8 El Ree Ests
35493				"	Donald L. Bourassa	1840	855	64,304	PH II Lot 17 Gilder Creek Ests
Mar 3 1987	"			"	Mark A. Webb et al	1840	715	29,064	Lot 8 Woodside 4th Sec 5B
35494				"	Roger A. Bossert et al	1841	241	56,052	Lot Coleman Park Creek
Mar 3 1987	"			"	Kevin E. Miller	1842	197	50,343	Block I Sec 5 Lot 16 East Highlands Ests
35497				"	Robert P. Holcombe	1842	377	44,250	Temperville Lot 350 Sec IV Austin Sp.
Mar 3 1987	"			"	Monte J. Price et al	1842	876	67,625	Lot 65 Jerron Garden
35590				"	Johna Lynn Hayes	1843	204	31,209	Lot 29 Franklin Hgts
Mar 3 1987	"			"	Fleet Real Estate Funding Corp	1843	812	29,064	Demer Mill Village Lot 92 Co. Kelly + Waller St.
35488				"	David Lee Davis et al	1843	854	49,950	Lot Remfrew Rd. Bate Sp.
Mar 3 1987	"			"					

# REVERSE or MORTGAGEE Index to Real Estate Mortgages — Greenville County, S. C.

REG. U. S. PAT. OFFICE *Chester McCott* County Indexes Since 1888 An Identifying Trade Mark

Open at Proper Tab according to First Letter or Letters of Name and refer to Buff Sub-Index sheet for page reference.

COTT FAMILY NAME INDEX No. 75 © 1949  
MADE BY THE COTT INDEX COMPANY, COLUMBUS, OHIO  
SOLD BY PHOTO COPY SUPPLY, MAULDIN, S. C.

FILE NUMBER DATE OF RECO	FILE NUMBER DATE OF RECORD	MORTGAGEES FAMILY NAMES	GIVEN NAMES ABCDEFGH	GIVEN NAMES IJKLMNOP	GIVEN NAMES QRSTUVWXYZ	MORTGAGORS	BOOK	PAGE	Amount	BRIEF DESCRIPTION, LOCATION, ETC. ( Not Warranted )
3751 Mar 13 1987	38823 Mar 19 1987	Fleet			Junding Corp. Real Estate	Lourence E. Metisher	1845	494	30,000 <sup>.00</sup>	Stoneland pt lot 27 Robinson St
3751 " "	39020 Mar 20 1987	"			"	Myra E. Brown et al	1845	759	30,250 <sup>.96</sup>	Lot 29 Magnolia Ave
3751 Mar 13 1987	39322 Mar 23 1987	"			"	Harold A. Trout	1846	231	30,720 <sup>.00</sup>	3.6 acre Log Shoak Road
3752 " "	39854 Mar 26 1987	"			"	Craig L. Zickner <sup>et al</sup>	1847	135	100,000 <sup>.00</sup>	Lot 17 Mountain Meadows. Arc II
3752 " "	39923 Mar 26 1987	"			"	Marion Randall Weatherford <sup>et al</sup>	1847	223	78,000 <sup>.00</sup>	Lot 67 Northwood Hills
3752 Mar 13 1987	40236 Mar 27 1987	"			"	Edgar R. Padgett et al	1847	652	37,983 <sup>.00</sup>	Lot 6 Bellona St. Newwood
3752 Mar 13 1987	40363 Mar 30 1987	"			"	Nancy J. Seachey <sup>et al</sup>	1847	841	59,373 <sup>.00</sup>	Unit 3-A Wenwood Towns
3752 Mar 13 1987	40351 Mar 30 1987	"			"	J. Raymond Smith <sup>et al</sup>	1847	854	59,685 <sup>.00</sup>	Lot 6 Homestead Ave
3752 " "	40435 Mar 30 1987	"			"	Norman R. Teel <sup>et al</sup>	1847	935	74,476 <sup>.00</sup>	Lot 132 Harness Trail
3752 " "	40616 Mar 30 1987	"			"	Eugene H. Turner Jr <sup>et al</sup>	1848	279	44,011 <sup>.00</sup>	Lot 101 White Oak
3752 " "	40257 Mar 31 1987	"			"	Allan W. Jeffrey <sup>et al</sup>	1848	452	35,891 <sup>.00</sup>	Isaqueena PK Lot 114 Dupont Dr
3752 " "	40799 Mar 31 1987	"			"	Bruce Salmon Miller <sup>et al</sup>	1848	523	29,900 <sup>.00</sup>	Brandon Plant Arc I Lot Jones St Abney Mills
3752 " "	40828 Mar 31 1987	"			"	Davis E. Rochester Jr <sup>et al</sup>	1848	605	61,190 <sup>.00</sup>	Lot 73 Gray Fox Run Chestnut Hills
3753 " "	40936 Apr 1 1987	"			"	Jae Jimmy Alley <sup>et al</sup>	1848	863	48,215 <sup>.00</sup>	Lot 58 Farmington Rd Arc III
3753 " "	41113 Apr 1 1987	"			"	James F. Acker <sup>et al</sup>	1849	167	51,796 <sup>.00</sup>	Apt 18 Chestfield Ests Arc II
" "	41229 Apr 1 1987	"			"	Stephen B. Martin <sup>et al</sup>	1849	356	40,793 <sup>.00</sup>	Lot 36 Coachman Ests

# REVERSE or MORTGAGEE Index to Real Estate Mortgages — Greenville County, S. C.

REG. U. S. PAT. OFFICE *Chas. McClellan* County Indexes Since 1888 An Identifying Trade Mark

Open at Proper Tab according to First Letter or Letters of Name and refer to Buff Sub-Index sheet for page reference.

COTT FAMILY NAME INDEX No. 75 © 1949  
MADE BY THE COTT INDEX COMPANY, COLUMBUS, OHIO  
SOLD BY PHOTO COPY SUPPLY, MAULDIN, S. C.

( )

FILE NUMBER DATE OF RECORD	MORTGAGEES FAMILY NAMES	GIVEN NAMES ABCDEFGH	GIVEN NAMES IJKLMNO	GIVEN NAMES PQRSTUVWXYZ	MORTGAGORS	BOOK	PAGE	Amount	BRIEF DESCRIPTION, LOCATION, ETC. ( Not Warranted )
41257 Apr 1, 1987	Fleet			<i>Funding Corp Real Estate</i>	<i>Jerry L. Rodgers et al</i>	1849	370	69,580	Lot 98 Wellington Ln
41317 Apr 2, 1987	"			" "	<i>George R. Fair et al</i>	1849	455	48,000	7000000 Ac II Lot 103 Mansfield Ct
41390 Apr 2, 1987	"			" "	<i>Donald Ray Drummond</i>	1849	564	56,519	Lot 37 Adams Mill Ests
41567 Apr 3, 1987	"			" "	<i>James B. Hill et al</i>	1849	838	43,180	Lot 34 Oak Hill see B
41680 Apr 3, 1987	"			" "	<i>Larry L. Burgess et al</i>	1849	992	48,267	1.02 Acn Styler Road
41838 Apr 6, 1987	"			" "	<i>Michael J. Rich et al</i>	1850	206	46,450	Lot 9 Sec IV
42923 Apr 10, 1987	"			<i>By atty in fact Nancy A. Perham et al</i>	<i>Raymond A. Perham</i>	1851	547	44,789	Lot 52 Chestnutfield Ests
42994 Apr 10, 1987	"			" "	<i>Ronald Glenn Semperton et al</i>	1851	598	54,754	see REM Bd 1840 pgs 742 Lot 8 El Ree Ests For orig mts
43271 Apr 13, 1987	"			" "	<i>Robert Vincent Dwyer et al</i>	1852	111	143.00	Lot 46 Darlington Way Sugar Mier
43367 Apr 14, 1987	"			" "	<i>Brian H. Fowler et al</i>	1852	204	30,400	Lot 25 Knollwood Hgts. Sec IV
43481 Apr 14, 1987	"			" "	<i>Roy Daniel Kelley et al</i>	1852	325	33,500	Lot 2
43746 Apr 15, 1987	"			" "	<i>Margaret Lovick C. Jones et al</i>	1852	770	62,700	Unit 22 Riverbank New Log Bay Work sect
43792 Apr 15, 1987	"			" "	<i>Ronald J. Maun et al</i>	1852	848	59,750	Lot 8 Bridle Path Lane Pelham
43846 Apr 15, 1987	"			" "	<i>James B. White et al</i>	1852	909	63,837	Planning Board Rpt Sec II Lot 3 96 Bramfield Rd +
44069 Apr 16, 1987	"			" "	<i>Julia E. Stevens et al</i>	1853	128	8,904	Cook Ave. + Watan. Lt. Lot 8 Hickory Town Hgt. Con.
44248 Apr 17, 1987	"			" "	<i>William C. Burn Jr. et al</i>	1853	390	43,751	Lot 43 Mountdale Dr. Mountdale

# REVERSE or MORTGAGEE Index to Real Estate Mortgages — Greenville County, S. C.

REG. U. S. PAT. OFFICE *Cott* County Indexes Since 1888 An Identifying Trade Mark

Open at Proper Tab according to First Letter or Letters of Name and refer to Buff Sub-Index sheet for page reference.

COTT FAMILY NAME INDEX No. 75 © 1949  
MADE BY THE COTT INDEX COMPANY, COLUMBUS, OHIO  
SOLD BY PHOTO COPY SUPPLY, MAULDIN, S. C.

FILE NUMBER DATE OF RECORD	MORTGAGEES FAMILY NAMES	GIVEN NAMES ABCDEFGHIJ	GIVEN NAMES JKLMNOPQ	GIVEN NAMES RSTUVWXYZ	MORTGAGORS	BOOK	PAGE	Amount	BRIEF DESCRIPTION, LOCATION, ETC. ( Not Warranted )
44527 Apr 20, 1987	Fleet			Junding Corp. Real Estate	James E. Howard <i>et al</i>	1853	787	50,000	4.0 acres Gantt Sp.
45368 Apr 23, 1987	"			" "	William H. Jones <i>et al</i>	1854	970	60,050	Lot 234 Belle Meade
45351 Apr 23, 1987	"			" "	Adrian K. Miller <i>et al</i>	1855	40	34,721	Lot 1 Williams St Chick Spgs Sp.
45859 Apr 27, 1987	"			" "	David C. Hill <i>et al</i>	1855	875	47,206	Lot 8 Cardinal Dr
46326 Apr 29, 1987	"			" "	Arnold L. Thompson <i>et al</i>	1856	538	60,671	Lot 150 Gray Fox Run Sec II
46398 Apr 29, 1987	"			" "	David A. Joy <i>et al</i>	1856	588	134,900	Lot 115 River Down Sec II
46497 Apr 30, 1987	"			" "	Robt E. Mage	1856	771	50,000	Magnolia Lot 55 Hillsborough Sec I
46506 Apr 30, 1987	"			" "	William L. Wade <i>et al</i>	1856	806	65,082	Lot 3 Winesap Way Duncan Creek Sec II map 2.
46669 Apr 30, 1987	"			" "	Edward F. Kirby <i>et al</i>	1857	26	100,000	Pt. Lot 217 + pt. Lot 218 Sec I
46734 May 1, 1987	"			" "	Tracy B. Wallace <i>et al</i>	1857	167	48,215	Lot 164 Chestfield Ests Acres
47186 May 4, 1987	"			" "	Geraldine H. Lawton <i>et al</i>	1857	798	15,500	Lot 55 Fleetwood Dr Magnolia Hghts
48243 May 8, 1987	"			" "	Jemima F. Walker <i>et al</i>	1859	127	7,500	Lot 6 Roosevelt Ave. Roosevelt Sec II
48276 May 8, 1987	"			" "	William S. Marable, Jr.	1859	145	46,710	Lot 38 Westminster Village
48282 May 8, 1987	"			" "	Preston Scott Potter	1859	164	26,676	Lot 51 Piedmont Ave. Piedmont
48343 May 8, 1987	"			" "	Dary W. Smith <i>et al</i>	1859	284	89,500	Lot 30 Mt. Vernon Est. Sec II
49224 May 13, 1987	"			" "	Steven A. Penland <i>et al</i>	1860	520	71,014	Lot 80 Wallingford Rd. Supta

# REVERSE or MORTGAGEE Index to Real Estate Mortgages — Greenville County, S. C.

REG. U. S. PAT. OFFICE *Chas McCotts* County Indexes Since 1888 An Identifying Trade Mark

 Open at Proper Tab according to First Letter or Letters of Name and refer to Buff Sub-Index sheet for page reference.


COTT FAMILY NAME INDEX No. 75 © 1949  
MADE BY THE COTT INDEX COMPANY, COLUMBUS, OHIO  
SOLD BY PHOTO COPY SUPPLY, MAULDIN, S. C.

( )

FILE NUMBER DATE OF RECORD	MORTGAGEES FAMILY NAMES	GIVEN NAMES ABCDEFGH	GIVEN NAMES IJKLMNO	GIVEN NAMES PQRSTUVWXYZ	MORTGAGORS	BOOK	PAGE	Amount	BRIEF DESCRIPTION, LOCATION, ETC. ( Not Warranted )
49274 May 13, 1987 48399	Fleet			Druiding Long Real Estate	Tracy B. Wallace et al	Re-Record 1860	612	.00 48,215	For orig. see Rembl. 1857 pp 107 Lot 464 Chesterfield Est. Sect
May 11, 1987 48718	"			" "	Darrell D. Merced et al	1859	381	.00 52,938	Lot 14 = 1.14 acres Mauldin
May 12, 1987 50121	"			" "	Fate M. Wilkins et al	1859	785	.00 51,250	Lot 77 Dycamore Dr
May 19, 1987 50438	"			" "	Michael G. Bowers et al	1861	725	.00 33,112	Lot 13
May 20, 1987 50572	"			" "	Donnie Bradley Custon et al	1862	191	.36 30,000	Lots 28129 Chick App 2p Acc 5
May 20, 1987 50600	"			" "	Joe W. Larey et al	1862	319	.00 68,040	Lot 449 Del Norte Ests
May 20, 1987 50797	"			" "	Linda D. Whiteemon	1862	338	.00 26,365	Lot 7 White - City View
May 21, 1987 50854	"			" "	Alan B. Rice et al	1862	623	.00 83,000	5.51 acre S.E. Hwy. 414
May 21, 1987 51115	"			" "	Bernadine H. Lawton et al	Re-Record 1862	730	.01 15,500	For orig. see Rem Bl. 1857 pp. 798 Lot 55 Flutedwood Ln. Magnolia Ave
May 22, 1987 51131	"			" "	Henry E. Choise et al	1863	1	.00 48,837	Lot 20 Sawfield St
May 22, 1987 51581	"			" "	Rachel C. Bull	1863	38	.00 31,191	Lot 132 Annetta St
May 26, 1987 51698	"			" "	Henry Thomas Wooten	1863	645	.00 34,000	Parcel Thompson Road
May 27, 1987 51903	"			" "	Brad L. Michael et al	1863	814	.00 80,000	Lot 16 Foxwood
May 27, 1987 51810	"			" "	John A. Clardy	1864	25	.00 24,652	Sub. Rev. Lots 32+33 Charlotte Trapp
May 27, 1987 52249	"			" "	Robert Parks et al	1863	975	.00 45,775	Lot 226 Sellwood Circle
May 28, 1987	"			" "	H. Mark Jones et al	1864	526	.00 50,000	See " Lot 28 Clayton St. Avondale

# REVERSE or MORTGAGEE Index to Real Estate Mortgages — Greenville County, S. C.

REG. U. S. PAT OFFICE *Chas McCott* County Indexes Since 1888 An Identifying Trade Mark

 Open at Proper Tab according to First Letter or Letters of Name and refer to Buff Sub-Index sheet for page reference.


COTT FAMILY NAME INDEX No. 75 © 1949  
MADE BY THE COTT INDEX COMPANY, COLUMBUS, OHIO  
SOLD BY PHOTO COPY SUPPLY, MAULDIN, S. C.

FILE NUMBER DATE OF RECORD	MORTGAGEES FAMILY NAMES	GIVEN NAMES ABCDEFGH	GIVEN NAMES IJKLMNO	GIVEN NAMES PQRSTUVWXYZ	MORTGAGORS	BOOK	PAGE	Amount	BRIEF DESCRIPTION, LOCATION, ETC. ( Not Warranted )
52619 June 1, 1987	Fleet			<i>Judging Corp Real Estate</i>	Steven W. Cohen, et al	1865	83	25,171 <sup>.00</sup>	Lot
52765 June 1, 1987	"			"	B. Brian Payne, et al	1865	241	46,554 <sup>.00</sup>	Lot 9 Ponder Rose Village
53037 June 2, 1987	"	<i>Aixianu Inc.</i>			Thomas Jay Smith, et al	1865	687	8,100 <sup>.77</sup>	Lot 35 Montclair Sec III Acct II
53008 June 2, 1987	"			<i>Judging Corp Real Estate</i>	Mark A. Panagakos, et al	1865	708	46,294 <sup>.00</sup>	Lot 11 North Garden
53199 June 2, 1987	"			<i>Judging Corp Real Estate</i>	Dorothy E. Nellums, et al <i>and party in fact for Charles R. Paulk</i>	1865	864	85,400 <sup>.00</sup>	Lot 30 Anders Ave
53196 June 2, 1987	"			"	Zeresa W. Thompson	1865	873	45,672 <sup>.00</sup>	Acct II Lot 752 Cordwood Dr
53414 June 3, 1987	"			"	Michael E. Rose	1866	234	75,670 <sup>.00</sup>	Lot 11 Willow Pond Mauldin
53532 June 3, 1987	"			"	Douglas A. Steele, et al	1866	354	51,900 <sup>.00</sup>	Lot 41 Montclair Sec II
53590 June 4, 1987	"			"	Susan Diane Hall	1866	446	31,641 <sup>.00</sup>	Lot 1 Oneal Sp
53775 June 4, 1987	"			"	Lisa M. Duckett	1866	716	59,166 <sup>.00</sup>	Lot 137 Montclair Rd
54499 June 9, 1987	"			"	George B. Anderson, et al	1867	514	106,500 <sup>.00</sup>	Ph III Acct II Lot 25 Holly Tree Pl
54702 June 9, 1987	"			"	Scott D. Kidd	1867	711	74,450 <sup>.00</sup>	Lot 9 Wedgewood Pl
54745 June 10, 1987	"			"	Jack L. Shriver Jr, et al	1867	814	77,200 <sup>.00</sup>	Lot 46 Spring Meadow Rd
54880 June 10, 1987	"			"	Sharon A. Crang, et al	1867	934	31,191 <sup>.00</sup>	Lot 67 St
55203 June 11, 1987	"			"	Amanda M. Barton, et al	1868	311	30,205 <sup>.00</sup>	Lot 81 Peace St + Beattie
55654 June 15, 1987	"			"	Kay P. Jackson, et al	1869	22	37,212 <sup>.00</sup>	Lot 5 Taber St.



# REVERSE or MORTGAGEE Index to Real Estate Mortgages — Greenville County, S. C.

REG. U. S. PAT. OFFICE *Chas. McCott* County Indexes Since 1888 An Identifying Trade Mark

 Open at Proper Tab according to First Letter or Letters of Name and refer to Buff Sub-Index sheet for page reference.

COTT FAMILY NAME INDEX No. 75 © 1949  
MADE BY THE COTT INDEX COMPANY, COLUMBUS, OHIO  
SOLD BY PHOTO COPY SUPPLY, MAULDIN, S. C.

( )

FILE NUMBER DATE OF RECORD	MORTGAGEES FAMILY NAMES	GIVEN NAMES ABCDEFGH	GIVEN NAMES IJKLMNO	GIVEN NAMES PQRSTUVWXYZ	MORTGAGORS	BOOK	PAGE	Amount	BRIEF DESCRIPTION, LOCATION, ETC. ( Not Warranted )
55529 June 15, 1987	Fleet			Funding Corp. Real Estate	Emerson E. Smith et al	1868	803		753. 700 sq. ft. Rev. Bk. 1305 pg. 595 Mtg Assigned to Liberty Savings Bank
55530 June 15, 1987	"			"	Reynold L. Wilson et al	1868	804		700 sq. ft. Rev. Bk. 1306 pg. 379 Mtg Assigned to Liberty Savings Bank, 553
56018 June 17, 1987	"			"	Keith J. Mason et al	1869	435	36,849. <sup>.00</sup>	Lot 1
56250 June 18, 1987	"			"	Jane S. Cason	1869	628	42,500 <sup>.10</sup>	Lot 14 Sandusky Dr Sec 8
57194 June 23, 1987	"			"	Margie O. Agnew et al	1870	906	70,300 <sup>.00</sup>	Lot 289 Devere Rd
57361 June 24, 1987	"			"	James R. Coley et al	1871	180	110,000 <sup>.00</sup>	700 sq. ft. Rev. Bk. 1774 pg. 656 Lot 136 Craigwood Sec. II
57527 June 24, 1987	"			"	Michael J. Sheriff et al	1871	423	52,000 <sup>.00</sup>	Lot 4 Parkstone II
57639 June 25, 1987	"			"	Nazar A. Yacc et al	1871	488	41,200 <sup>.00</sup>	Lot 779
58199 June 29, 1987	"			"	Gladys Scarborough	1872	282	14,200 <sup>.41</sup>	Lot 20 Block G. Fair Heights
58437 June 30, 1987	"			"	Robert V. Adams et al	1872	650	65,549 <sup>.00</sup>	Lot 74 Palmetto Downs
58570 June 30, 1987	"			"	Tony E. McCoy et al	1872	835	21,811 <sup>.00</sup>	Lot 93
107 July 1, 1987	"			"	Daisy M. Agnew	1873	349	64,200 <sup>.00</sup>	Creek Dr. King Acres Lot 41 + pt. lot 40 Bent
466 July 2, 1987	"			"	Andrew C. George et al	1873	968	57,193 <sup>.00</sup>	Lot 36 Oakwood Acres
2584 July 15, 1987	"			"	Claude M. Banks Jr. et al	1876	449	72,660 <sup>.00</sup>	Lot 255 Deegan Pt. Sec 12
2604 July 15, 1987	"			"	William A. Foster et al	1876	453	93,000 <sup>.00</sup>	Lot 2 Oxford Sec. III
2639 July 15, 1987	"			"	David D. Pfeiffer et al	1876	489	100,000 <sup>.00</sup>	Lot 84 Pebble Creek Pt. I

# REVERSE or MORTGAGEE Index to Real Estate Mortgages — Greenville County, S. C.

REG. U. S. PAT. OFFICE *Chas. McCott* County Indexes Since 1888 An Identifying Trade Mark

 Open at Proper Tab according to First Letter or Letters of Name and refer to Buff Sub-Index sheet for page reference.

COTT FAMILY NAME INDEX No. 75 © 1949  
MADE BY THE COTT INDEX COMPANY, COLUMBUS, OHIO  
SOLD BY PHOTO COPY SUPPLY, MAULDIN, S. C.

FILE NUMBER DATE OF RECORD	MORTGAGEES FAMILY NAMES	GIVEN NAMES ABCDEFGH	GIVEN NAMES IJKLMNO	GIVEN NAMES PQRSTUWXYZ	MORTGAGORS	BOOK	PAGE	Amount	BRIEF DESCRIPTION, LOCATION, ETC. ( Not Warranted )
2898 July 16, 1987	Fleet			<i>Lending Corp. Real Est</i>	<i>Craig A. Hildebrand et al</i>	1876	812	59,166	Lot 61 Del Norte Ests
2958 July 16, 1987	"			" "	<i>Leonard Pellard et al</i>	1876	885	74,372	Lot 55 Holly Springs Ac II
3344 July 20, 1987	"			" "	<i>Bessie C. Walker et al</i>	1877	265	13,000	Grove Sp Lot C Griffin Rd
3368 July 20, 1987	"			" "	<i>James E. Clemmer et al</i>	1877	314	96,000	Lot 33 River Downs
3595 July 31, 1987	'	<i>Finana, Inc.</i>			<i>Marilyn Ann Plaster</i>	1877	550	12,000	Lot 643 Westwood Sec RT Dinly
4442 July 24, 1987	"			<i>Lending Corp. Real Est</i>	<i>William E. Carroll et al</i>	1878	496	56,986	see Bk 1780 p 500 Lot 7 Pulham Rd Dor
4682 July 22, 1987	"			" "	<i>Joe W. Carey et al</i>	1878	739	68,040	see Bk 1862 p 319 Lot 449 Del Norte Est S 5
4811 July 28, 1987	"			" "	<i>Eugene H. Turner et al</i>	1878	914	44,011	see Bk 1848 p 279 Lot 101 White Oak. Dor mtg
4894 July 28, 1987	"			" "	<i>Michael G. Thompson et al</i>	1878	983	55,740	Lot 56 Homestead Area
5021 July 28, 1987	"			" "	<i>Steven W. Sams et al</i>	1879	206	61,812	Lot 32 Walker Spgs Rd
5123 July 29, 1987	'			" "	<i>Wallace Gordon Morlock et al</i>	1879	371	80,800	Lot 1 Pine Gate Manlin
5148 July 29, 1987	'			" "	<i>William R. Harling et al</i>	1879	340		mtg. assign Beach Fed. St L. Loan for mtg. see Bk 1709 p 836 & re-record 1716 p 5
5148 July 29, 1987	'			" "	<i>Michael W. Scanlon et al</i>	1879	340		for mtg. see Bk 1706 p 928 mtg. assign Beach Fed. St L. Loan
5148 July 29, 1987	'			" "	<i>Sue F. McClaren</i>	1879	340		for mtg. see Bk 1716 p 172 mtg. assign Beach Fed. St L. Loan
"	'			" "	<i>Rev. Charles Bull et al</i>	1879	340		for mtg. see Bk 1720 p 685 & re-record 1722 p 952 mtg. assign Beach Fed. St L. Loan

# REVERSE or MORTGAGEE Index to Real Estate Mortgages — Greenville County, S. C.

41

REG. U. S. PAT. OFFICE *Chas McCott* County Indexes Since 1888 An Identifying Trade Mark

☞ Open at Proper Tab according to First Letter or Letters of Name and refer to Buff Sub-Index sheet for page reference.

COTT FAMILY NAME INDEX No. 75 © 1949  
MADE BY THE COTT INDEX COMPANY, COLUMBUS, OHIO  
SOLD BY PHOTO COPY SUPPLY, MAULDIN, S. C.

( )

FILE NUMBER	MORTGAGEES	GIVEN NAMES	GIVEN NAMES	GIVEN NAMES	MORTGAGORS	BOOK	PAGE	Amount	BRIEF DESCRIPTION, LOCATION, ETC. ( Not Warranted )
DATE OF RECORD	FAMILY NAMES	ABCDEFGH	IJKLMNO	PQRSTUVWXYZ					
5755 July 31, 1987	Fleet			Mending Corp Real Estate	James F. Haltshouse et al	1880	91	165.00	Lot 21 Ferriter wood est.
6610 Aug 3 1987	'			'	Roger D. Hayes et al	1880	482	61,242	Lot 2 Damon Road
5906 Aug 3 1987	Independ in error - should be first Wachow			Wachow Mtg Funding Corp.	Kenneth D. Keenan et al	1880	529	68,300	Lot 109 Karmen trail Henty
6446 Aug 4, 1987	"			Real Est	Rachel C. Bull	1881	28	31,191	Lot mtg on Bk 1863 pg 38 Lot 132 Arivetrack St
6527 Aug 5 1987	"			"	Robert L. White et al	1881	126	55,100	Lot 1 Lake Cunningham Dr Or.
6589 Aug 5 1987	"			"	Peggy B. Tanner et al	1881	201	5,848	Lot 7 Caslon Court Sub Vicks
7677 Aug 12, 1987	"			"	Glynn A. Zeigler et al	1882	544	90,000	12 acres garden Rd
8264 Aug 12, 1987	"			"	William H. Weidman et al	1883	260	50,000	Lot 217 Silunleaf 2 Sec 5
8401 Aug 17, 1987	"			"	Curtis J. Lellis AKA Mae R. Robertson	1883	393	52,055	pt lot 2 Village
8802 Aug 19, 1987	"			"	Mae E. Robertson	1883	894	8,300	Lot 53 Union Bleachery
8918 Aug 19, 1987	"			"	Geney R. Bishop, et al	1884	26	46,191	Lot 114 Super Heavy Homesites Re-Record
9090 Aug 20, 1987	"			"	Kay P. Jackson et al	1884	226	37,212	Rem 24. 1869 pg. 22 Lot 5 Lake Est - fronting on
9185 Aug 21, 1987	"			"	Richy B. Pulling et al	1884	916	65,601	Lot 72 Adam Mill Ests
9686 Aug 25 1987	'			"	George B. Anderson et al	1884	283		Formt. au Rem Bk. 1867 pg. 514 mtg. assigned Dollar Bank
9688 Aug 25 1987	'			"	David D. Pfeiffer et al	1884	900		Jan mtg au Rem Bk. 1876 pg. 489 mtg. assigned Dollar Bank
9862 Aug 26, 1987	"			"	John A. Lewis et al	1885	153	45,308	Lot 6 Palamon St

# REVERSE or MORTGAGEE Index to Real Estate Mortgages — Greenville County, S. C.

REG. U. S. PAT. OFFICE *Chas McCott* County Indexes Since 1888 An Identifying Trade Mark

 Open at Proper Tab according to First Letter or Letters of Name and refer to Buff Sub-Index sheet for page reference.

COTT FAMILY NAME INDEX No. 75 © 1949  
MADE BY THE COTT INDEX COMPANY, COLUMBUS, OHIO  
SOLD BY PHOTO COPY SUPPLY, MAULDIN, S. C.

FILE NUMBER DATE OF RECORD	MORTGAGEES FAMILY NAMES	GIVEN NAMES ABCDEFGHIJ	GIVEN NAMES JKLMNO	GIVEN NAMES PQRSTUVWXYZ	MORTGAGORS	BOOK	PAGE	Amount	BRIEF DESCRIPTION, LOCATION, ETC. ( Not Warranted )
10171 Aug 27, 1987	Fleet			<i>Funding Corp. Real Estate</i>	Edward J. Snow et al	1885	414	65,450	Pt. lot 3 Baldwin Co. Vester Ede. An mtg. on Rem Bk. 1867 pg. 814
10415 Aug 28, 1987	"			" "	Jack L. Strimling et al	1885	380		mtg assigned to Dollar Bank see II
10386 Aug 28, 1987	"			" "	John R. Padon Jr. et al	1885	729	54,650	Lots 18+19 Chick App
10912 Sept 1, 1987	"			" "	Ronald L. Hawkins et al	1886	454	33,112	Lot 3 Essex Ct
10910 Sept 1, 1987	"			" "	Billy Gray Butler et al	1886	458	54,900	Lot 73 Garrett St
11130 Sept 1, 1987	"			" "	Samuel B. Wiley et al	1886	668	84,400	Lot 112 + pt lot 111
11422 Sept 2, 1987	"			" "	John K. Propper et al	1887	83	27,525	Lot 13 Brown Sp.
11581 Sept 3, 1987	"			" "	B. Gordon Ray et al	1887	254	95,000	Lot 306 Sec V Poinsettia
11605 Sept 3, 1987	"			" "	Richard D. Buckley et al	1887	275	52,938	On Lots 18, 19 + 20 West Poinsettia
12121 Sept 9, 1987	"			" "	James J. Heltshouse et al	1887	951		2 ac mtg on Bl 1880 pg 91 Mtg assign Dollar Bank
12975 Sept 14, 1987	"			" "	Judson Jones et al	1888	784	58,491	Billie Meachy Lot 434 Pine Creek Court
12956 Sept 14, 1987	"			" "	Mac Arthur Johnson et al	1888	991	35,246	Lot 21 Woodfield
13794 Sept 21, 1987	"			" "	Licky Ray Gilliland et al	1889	846	35,240	Garson St. Pt lots 20 + 22 Cr Texas Ave
13960 Sept 21, 1987	"			" "	J. C. Williams Jr. et al	1890	91	39,755	Pt Lot 277 Garson Sp
14143 Sept 22, 1987	"	<i>Finance, Inc.</i>			Robert C. Dempsey et al	1890	259	23,000	Lot 1, Doc. Evelyn Dr.
14285 Sept 22, 1987	"			<i>Funding Corp. Real Estate</i>	Henry Thomas Wooten et al	1890	352	34,000	REMBK 1863 pg 645 Lot Thompson Rd. for mtg see

# REVERSE or MORTGAGEE Index to Real Estate Mortgages — Greenville County, S. C.

REG. U. S. PAT. OFFICE *Chester McCott* County Indexes Since 1888 An Identifying Trade Mark

☞ Open at Proper Tab according to First Letter or Letters of Name and refer to Buff Sub-Index sheet for page reference.


COTT FAMILY NAME INDEX No. 75 © 1949  
MADE BY THE COTT INDEX COMPANY, COLUMBUS, OHIO  
SOLD BY PHOTO COPY SUPPLY, MAULDIN, S. C.

( )

FILE NUMBER	MORTGAGEES	GIVEN NAMES	GIVEN NAMES	GIVEN NAMES	MORTGAGORS	BOOK	PAGE	Amount	BRIEF DESCRIPTION, LOCATION, ETC. ( Not Warranted )
DATE OF RECORD	FAMILY NAMES	ABCDEF GH	IJKLMNO	PQRSTUVWXYZ					
14654 Sept 24, 1987	Fleet			Funding Corp Real Est	Ernest Robinson et al	1890	746	53,716	See IV Lot 189 Colonial Hills
14794 Sept 25, 1987	"			"	Donald W. Sullivan et al	Re-Round 1890	883	34,350	Lot 169 South Ford Est In Div on Rem Bl 1778 ff 95 Vr Round 1799 ff 191
15193 Sept 28, 1987	"			"	Bowen Jay Wise	1891	422	56,976	Mountainbrook Lot 68 Bridle Path Ln
15688 Sept 30, 1987	"			"	Kenneth D. Kellin, et al	1892	24	75,500	Chick Springs Sp. Lot 50 Wellington Greene
15650 Sept 30, 1987	"			"	Charles D. Young, et al	1892	34	30,205	Lot 42 Verdoy Vale Sec I
15793 Oct 1, 1987	"			"	Steven R. Bowen et al	1892	187	51,900	Dr. Westwood Subj Austin 7g Sml Lot 531 Oswood Dr. K Round
16775 Oct 7, 1987	"	Surname, Inc.			Ralph H. Roberson et al	1893	434	23,037	Lot 11 Brook Glen Garden on Rem Bl 1886 ff. 458
17667 Oct 14, 1987	"			Funding Corp Real Estate	Billy Gray Butler	Re-Round 1894	512	54,900	Lot 73 Sunset St. for Div mtg. Rem Bl. 1886 ff. 454
17666 Oct 14, 1987	"			Funding Corp Real Estate	Ronald L. Hawkins et al	Re-Round 1894	516	33,112	Lot 3 Essex Court for Div on
17829 Oct 15, 1987	"			Funding Corp Real Estate	Cedric B. Young, et al	1894	662	39,755	Lot 19 Pecan Terrace, Part II Creek
18188 Oct 16, 1987	"			Funding Corp Real Estate	Danny E. Watson et al	1895	84	109,050	Lot 22 The Oaks Pkblk
18240 Oct 19, 1987	"			Funding Corp Real Estate	Oscar L. Rosemond, et al	1895	177	49,305	Lot 32 Barwood
18476 Oct 20, 1987	"			"	John A. Lewis et al	Re-Round 1895	449	45,308	Ps 153 Lot 6 Div Mtg on Bl. 1885
18475 Oct 20, 1987	"			"	Joseph P. Roach et al	1895	464	34,565	Lot 30
19045 Oct 23, 1987	"			"	Henry Porter Moore III	1896	77	75,600	Mountain Shadows Lot 51 Mistletan Dr

# REVERSE or MORTGAGEE Index to Real Estate Mortgages — Greenville County, S. C.

REG. U. S. PAT. OFFICE *Chas McCott* County Indexes Since 1888 An Identifying Trade Mark

 Open at Proper Tab according to First Letter or Letters of Name and refer to Buff Sub-Index sheet for page reference.

COTT FAMILY NAME INDEX No. 75 © 1949  
MADE BY THE COTT INDEX COMPANY, COLUMBUS, OHIO  
SOLD BY PHOTO COPY SUPPLY, MAULBIN, S. C.

FILE NUMBER DATE OF RECORD	MORTGAGEES FAMILY NAMES	GIVEN NAMES ABCDEFGHIJ	GIVEN NAMES JKLMNO	GIVEN NAMES PQRSTUVWXYZ	MORTGAGORS	BOOK	PAGE	Amount	BRIEF DESCRIPTION, LOCATION, ETC. ( Not Warranted )
20381 Oct 30, 1987	Fleet			Friendery Corp. Real Estate	Bob 3-28-75 513 Bobby Burnett Drman Jr.	1897	722	50,000	Unit 63 Rembrandt Hts. Prop. by See II
20609 Nov 2, 1987	"			" "	Robert W. VanRett et al	1898	80	56,207	Lot 13 Meadowview Dr
20701 Nov 3, 1987	"			" "	Van E. Duen et al	1898	243	42,142	Westwood Sec 4 5 mile Aunty Tp Lot 382 hollowtree Dr.
20814 Nov 3, 1987	"			" "	Blanche F. Dunn	1898	334	14,000	College Hts. Sub'd Lot 34 Pennington Ave
21301 Nov 6, 1987	"			" "	Winfred E. Pitts et al	1898	846		For mty. see Rem. Bl. 1776 pg. 215 mty. assign. R.H.T. mty. serv. corp
21302 Nov 6, 1987	"			" "	Donnie L. Dallamou et al	1898	847		mty. assign. R.H.T. mty. serv. corp for mty. see Rem. Bl. 1770 pg. 112
21303 Nov 6, 1987	"			" "	Michael E. Miller et al	1898	848		see Rem. Bl. 1788 pg. 476 For mty. see Rem. Bl. 1783 pg. 636
21304 Nov 6, 1987	"			" "	Dary L. Justice et al	1898	849		mty. assign. R.H.T. mty. serv. corp for mty. see Rem. Bl. 1794 pg. 232
21519 Nov 9, 1987	"			" "	Margaret L. Lorne et al	1899	76		mty. assign. R.H.T. mty. serv. corp for mty. see Bl. 1771 pg. 684
21520 Nov 9, 1987	"			" "	Kevin D. Styles	1899	77		mty. assign. R.H.T. mty. serv. corp. for mty. see Bl. 1772 pg. 282 +
"	"			" "	"	1899	77		Remond Bl. 1784 pg. 930
21521 Nov 9, 1987	"			" "	By atty in fact Joan Sandus Robert S. Asak et al	1899	78		for mty. see Bl. 1773 pg. 173 mty. assign. R.H.T. mty. serv. corp
21522 Nov 9, 1987	"			" "	Stanley B. Hawkins et al	1899	79		for mty. see Bl. 1771 pg. 765 + records mty. assign. R.H.T. mty. serv. corp
"	"			" "	"	1899	79		Bl. 1786 pg. 939
21523 Nov 9, 1987	"			" "	James A. Jefferson et al	1899	80		for mty. see Bl. 1773 pg. 475 mty. assign. R.H.T. mty. serv. corp



# REVERSE or MORTGAGEE Index to Real Estate Mortgages — Greenville County, S. C.

REG. U. S. PAT. OFFICE *Chas McCorkle* County Indexes Since 1888 An Identifying Trade Mark

☞ Open at Proper Tab according to First Letter or Letters of Name and refer to Buff Sub-Index sheet for page reference.

COTT FAMILY NAME INDEX No. 75 © 1949  
MADE BY THE COTT INDEX COMPANY, COLUMBUS, OHIO  
SOLD BY PHOTO COPY SUPPLY, MAULDIN, S. C.

( )

FILE NUMBER	MORTGAGEES	GIVEN NAMES	GIVEN NAMES	GIVEN NAMES	MORTGAGORS	BOOK	PAGE	Amount	BRIEF DESCRIPTION, LOCATION, ETC. ( Not Warranted )
DATE OF RECORD	FAMILY NAMES	ABCDEFGH	IJKLMNO	PQRSTUVWXYZ					
21524 Nov 9, 1987	Fleet			Junding Corp. Real Est	Vanny Williams <sup>et al</sup>	1899	81		See mty see Bl 1770 pg 796 Mty assign R.H.J. Mty New Corp.
21525 Nov 9, 1987	"			" "	Marshall L. Manley <sup>et al</sup>	1899	82		See mty see Bl 1808 pg 978 Mty assign R.H.J. Mty New Corp.
21526 Nov 9, 1987	"			" "	James Kenneth Lister <sup>et al</sup>	1899	83		See mty see Bl 1810 pg 673 Mty assign R.H.J. Mty New Corp.
21527 Nov 9, 1987	"			" "	Matthew J. Zuhaitis <sup>et al</sup>	1899	84		See mty see Bl 1808 pg 229 Mty assign R.H.J. Mty New Corp.
21528 Nov 9, 1987	"			" "	Willie Lee Wright	1899	85		See mty see Bl 1808 pg 186 Mty assign R.H.J. New Corp.
21529 Nov 9, 1987	"			" "	John Lee Dawkins <sup>et al</sup>	1899	86		See mty see Bl 1810 pg 640 Mty assign R.H.J. New Corp.
21530 Nov 9, 1987	"			" "	Thomas E. Bridgers <sup>et al</sup>	1899	87		See mty see Bl 1810 pg 961 Mty assign R.H.J. New Corp.
21531 Nov 9, 1987	"			" "	Vicki McAlister Burns	1899	88		See mty see Bl 1809 pg 278 Mty assign R.H.J. New Corp.
21532 Nov 9, 1987	"			" "	Alton Floyd Gilliam <sup>et al</sup>	1899	89		See mty see Bl 1809 pg 426 Mty assign R.H.J. New Corp.
21533 Nov 9, 1987	"			" "	Roy E. Moran	1899	90		See mty see Bl 1779 pg 908 Mty assign R.H.J. Mty New Corp.
21534 Nov 9, 1987	"			" "	Donald Clifford Waygood <sup>et al</sup>	1899	91		See mty see Bl 1778 pg 30 Mty assign R.H.J. Mty New Corp.
21535 Nov 9, 1987	"			" "	Kenneth Duell Smith <sup>et al</sup>	1899	92		See mty see Bl 1781 pg 816 Mty assign R.H.J. Mty New Corp.
21536 Nov 9, 1987	"			" "	Thomas E. Cooper	1899	93		See mty see Bl 1779 pg 992 Mty assign R.H.J. Mty New Corp.
21537 Nov 9, 1987	"			" "	Kevin R. Johnson <sup>et al</sup>	1899	94		See mty see Bl 1777 pg 613 Mty assign R.H.J. Mty New Corp.
21538 Nov 9, 1987	"			" "	Michael Garrett Dean <sup>et al</sup>	1899	95		See mty see Bl 1778 pg 381 Mty assign R.H.J. Mty New Corp.
21539 Nov 9, 1987	"			" "	James L. Celuy <sup>et al</sup>	1899	96		See mty see Bl 1774 pg 656 Mty assign R.H.J. Mty New Corp.

# REVERSE or MORTGAGEE Index to Real Estate Mortgages — Greenville County, S. C.

REG. U. S. PAT. OFFICE *Chas McCott* County Indexes Since 1888 An Identifying Trade Mark

 Open at Proper Tab according to First Letter or Letters of Name and refer to Buff Sub-Index sheet for page reference.

COTT FAMILY NAME INDEX No. 75 © 1949  
MADE BY THE COTT INDEX COMPANY, COLUMBUS, OHIO  
SOLD BY PHOTO COPY SUPPLY, MAULDIN, S. C.

FILE NUMBER DATE OF RECORD	MORTGAGEES FAMILY NAMES	GIVEN NAMES ABCDEFGHIJ	GIVEN NAMES JKLMNOPQ	GIVEN NAMES RSTUVWXYZ	MORTGAGORS	BOOK	PAGE	Amount	BRIEF DESCRIPTION, LOCATION, ETC. ( Not Warranted )
21540 Nov 9, 1987	Fleet			Funding Corp. Real Est	Richard L. Hanks <sup>est</sup>	1899	97		See mts see Bk 1780 pg 551 Mtg assign R.H.I. Mtg New Corp
21541 Nov 9, 1987	"			" "	Michael L. Ray <sup>est</sup>	1899	98		See mts see Bk 1778 pg 257 Mtg assign R.H.I. Mtg New Corp.
21712 Nov 10, 1987	"			" "	Milton H. Kelley <sup>est</sup>	1899	282		Corp. See mts see Bk 1791 pg 762 Mtg assign R.H.I. mts New
21713 Nov 10, 1987	"			" "	Joseph W. Carlton <sup>est</sup>	1899	283		Corp. See mts see Bk 1781 pg 418 Mtg assign R.H.I. 2 mts New
21714 Nov 10, 1987	"			" "	William L. Costner <sup>est</sup>	1899	284		Corp. See mts see Bk 1791 pg 244 Mtg assign R.H.I. 2 mts New
21715 Nov 10, 1987	"			" "	Aaron C. Adams Jr. <sup>est</sup>	1899	285		See mts see Bk 1792 pg 104 Mtg assign R.H.I. Mtg New Corp.
21716 Nov 10, 1987	"			" "	Kenneth R. Ferguson <sup>III</sup>	1899	286		See mts see Bk 1793 pg 116 Mtg assign R.H.I. Mtg New Corp.
21717 Nov 10, 1987	"			" "	Jeff L. Howell <sup>est</sup>	1899	287		See mts see Bk 1791 pg 552 Mtg assign R.H.I. Mtg New Corp.
21718 Nov 10, 1987	"			" "	Lut W. Stapleton	1899	288		See mts see Bk 1793 pg 229 Mtg assign R.H.I. Mtg New Corp.
21719 Nov 10, 1987	"			" "	Vida C. Barrett <sup>est</sup>	1899	289		See mts see Bk 1792 pg 259 Mtg assign R.H.I. Mtg New Corp.
21720 Nov 10, 1987	"			" "	Sylvia D. Henderson	1899	290		See mts see Bk 1792 pg 191 Mtg assign R.H.I. Mtg New Corp.
21721 Nov 10, 1987	"			" "	Daniel Wayne Jackson <sup>est</sup>	1899	291		See mts see Bk 1792 pg 224 Mtg assign R.H.I. Mtg New Corp.
21805 Nov. 10, 1987	"	Credit Corp.			Amanco Tool & Supply <sup>est</sup>	✓	✓	✓	87-4520 Furniture Hwy 29, Green
23120 Nov 12, 1987	"			Funding Corp. Real Est	Thomas J. Cunningham <sup>III</sup>	1899	698		See mts see Bk 1799 pg 350 Mtg assign R.H.I. Mtg New Corp.
23121 Nov 12, 1987	"			" "	Louis S. Hackney	1899	699		See mts see Bk 1799 pg 111 Mtg assign R.H.I. Mtg New Corp.
23122 Nov 12, 1987	"			" "	Jim S. Norman <sup>est</sup>	1899	700		See mts see Bk 1799 pg 371 Mtg assign R.H.I. Mtg New Corp.

# REVERSE or MORTGAGEE Index to Real Estate Mortgages — Greenville County, S. C.

REG. U. S. PAT. OFFICE *Chas. McCorkle* County Indexes Since 1888 An Identifying Trade Mark

Open at Proper Tab according to First Letter or Letters of Name and refer to Buff Sub-Index sheet for page reference.


COTT FAMILY NAME INDEX No. 75 © 1949  
MADE BY THE COTT INDEX COMPANY, COLUMBUS, OHIO  
SOLD BY PHOTO COPY SUPPLY, MAULDIN, S. C.

( )

FILE NUMBER DATE OF RECORD	MORTGAGEES FAMILY NAMES	GIVEN NAMES ABCDEFGH	GIVEN NAMES IJKLMNO	GIVEN NAMES PQRSTUVWXYZ	MORTGAGORS	BOOK	PAGE	Amount	BRIEF DESCRIPTION, LOCATION, ETC. ( Not Warranted )
23123 Nov 12, 1987	Fleet			Judging Corp. Real Est	Ricky L. Wright et al	1899	701		For mty. see Bl 1797 pg 527 Mty assign R.H.I. Mty New Cap.
23124 Nov 12, 1987	"			" "	Clifford C. Jung et al	1899	702		For mty. see Bl 1800 pg 684 Mty assign R.H.I. Mty New Cap.
23125 Nov 12, 1987	"			" "	William J. Brown et al	1899	703		For mty. see Bl 1800 pg 162 Mty assign R.H.I. Mty New Cap.
23126 Nov 12, 1987	"			" "	Richard Edward Bayler et al	1899	704		For mty. see Bl 1798 pg 974 Mty assign R.H.I. Mty New Cap.
23127 Nov 12, 1987	"			" "	Myra L. O'Shields	1899	705		For mty. see Bl 1793 pg 463 Mty assign R.H.I. Mty New Cap.
23128 Nov 12, 1987	"			" "	Alvin B. Caldwell et al	1899	706		For mty. see Bl 1800 pg 381 Mty assign R.H.I. Mty New Cap.
23265 Nov 13, 1987	'			'	Don M. Kenthorne et al	1899	847	.00	Pine knots Lat 32 Colony Court plat of
23504 Nov. 13, 1987	'			'	William J. Cain et al	1900	141	36,122	sect Lat 72 Templewood Dr. Oak Crest
23323 Nov 13, 1987	'			'	Michael J. Hawkins	1899	893		For mty. see Rem Bl 1782 pg 117 Mty assign R.H.I. Mty New Cap.
23324 Nov 13, 1987	'			'	S. Victor Carpin et al	1899	894		For mty. see Rem Bl 1786 pg 503 Mty assign R.H.I. Mty New Cap.
23688 Nov 16, 1987	"			" "	Eugene J. Kelly et al	1900	341	53,768	Janglewood Sec I Lat 52 Janglewood Dr
23600 Nov 16, 1987	"			" "	Ray D. Satterfield et al	1900	277		Cap. For mty. see Bl 1792 pg 798 Mty assign R.H.I. Mty New Cap.
23601 Nov 16, 1987	"			" "	Charles L. Rohling et al	1900	278		Cap. For mty. see Bl 1791 pg 433 Mty assign R.H.I. Mty New Cap.
23602 Nov 16, 1987	"			" "	Ray D. Satterfield et al	1900	279		Cap. For mty. see Bl 1792 pg 794 Mty assign R.H.I. Mty New Cap.
23806 Nov 17, 1987	"			" "	Wade N. Stack Jr. et al	1900	470		For mty. see Rem Bl 1802 pg 985 Mty assign R.H.I. Mty New Cap.
23807 Nov. 17, 1987	'			'	Clifton E. Dyer	1900	471		For mty. see Rem Bl 1799 pg 319 Mty assign R.H.I. Mty New Cap.

# REVERSE or MORTGAGEE Index to Real Estate Mortgages — Greenville County, S. C.

REG. U. S. PAT. OFFICE *Chas McCott* County Indexes Since 1888 An Identifying Trade Mark

 Open at Proper Tab according to First Letter or Letters of Name and refer to Buff Sub-Index sheet for page reference.

COTT FAMILY NAME INDEX No. 75 © 1949  
MADE BY THE COTT INDEX COMPANY, COLUMBUS, OHIO  
SOLD BY PHOTO COPY SUPPLY, MAULDIN, S. C.

FILE NUMBER DATE OF RECORD	MORTGAGEES FAMILY NAMES	GIVEN NAMES ABCDEFGHIJ	GIVEN NAMES JKLMNO	GIVEN NAMES PQRSTUVWXYZ	MORTGAGORS	BOOK	PAGE	Amount	BRIEF DESCRIPTION, LOCATION, ETC. ( Not Warranted )
23808 Nov 17 1987	Fleet			Grunding Corp. Real Estate	Douglas C. Johnson, et al	1900	472		For mtg. see Rem Bk 1806 pg 510 mtg. assign. R.I.H.T. mtg. Service Corp.
23809 Nov 17 1987	'			'	Julie L. Hansen	1900	473		For mtg. see Rem Bk 1998 pg. 801 mtg. assign. R.I.H.T. mtg. Service Corp.
23810 Nov. 17 1987	'			'	Timothy W. Ross, et al	1900	474		For mtg. see Rem Bk 1804 pg 936 mtg. assign. R.I.H.T. mtg. Service Corp.
23811 Nov. 17 1987	'			'	Clyde W. Taylor	1900	475		For mtg. see Rem Bk. 1790 pg 827 mtg. assign. R.I.H.T. mtg. Service Corp.
23812 Nov 17 1987	'			'	Brenda D. Chavis, et al	1900	476		For mtg. see Rem Bk. 1786 pg 373 mtg. assign. R.I.H.T. mtg. Service Corp.
23813 Nov 17 1987	'			'	Jessie Roberts, Jr. et al	1900	477		For mtg. see Rem Bk 1787 pg. 341 mtg. assign. R.I.H.T. mtg. Service Corp.
23956 Nov. 18 1987	'			'	William Carroll, et al	1900	714		mtg. assign. R.I.H.T. mtg. Service Corp.
23957 Nov. 18 1987	'			'	Bruce C. Ingh, et al	1900	715		for mtg. see Rem Bk. 1780 pg 200 d. re. record Bk. 1878 pg 496
23959 Nov. 18 1987	'			'	George P. Mitchell, Jr.	1900	716		For mtg. see Rem Bk. 1805 pg 811 mtg. assign. R.I.H.T. mtg. Service Corp.
23959 Nov. 18 1987	'			'	Elliott Pauling, et al	1900	717		For mtg. see Rem Bk. 1806 pg 494 mtg. assign. R.I.H.T. mtg. Service Corp.
23960 Nov. 18 1987	'			'	R. David Keul, Jr.	1900	718		For mtg. see Rem Bk. 1798, pg 34 mtg. assign. R.I.H.T. mtg. Service Corp.
23961 Nov 18 1987	'			'	Timothy D. Robinson	1900	719		For mtg. see Rem Bk. 1804 pg 606 mtg. assign. R.I.H.T. mtg. Service Corp.
23962 Nov. 18 1987	'			'	Charles W. Whittington	1900	720		For mtg. see Rem Bk. 1805 pg 630 mtg. assign. R.I.H.T. mtg. Service Corp.
23963 Nov. 18 1987	'			'	Mark C. Bridges	1900	721		For mtg. see Rem Bk 1801 pg 926 mtg. assign. R.I.H.T. mtg. Service Corp.
23964 Nov 18 1987	'			'	Thomas Michael Loftis	1900	722		For mtg. see Rem Bk 1806 pg 208 mtg. assign. R.I.H.T. mtg. Service Corp.

# REVERSE or MORTGAGEE Index to Real Estate Mortgages — Greenville County, S. C.

REG. U. S. PAT OFFICE *Chester McKee* County Indexes Since 1888 An Identifying Trade Mark

Open at Proper Tab according to First Letter or Letters of Name and refer to Buff Sub-Index sheet for page reference.


COTT FAMILY NAME INDEX No. 75 © 1949  
MADE BY THE COTT INDEX COMPANY, COLUMBUS, OHIO  
SOLD BY PHOTO COPY SUPPLY, MAULDIN, S. C.

( )

FILE NUMBER DATE OF RECORD	MORTGAGEES FAMILY NAMES	GIVEN NAMES ABCDEFGH	GIVEN NAMES IJKLMNO	GIVEN NAMES PQRSTUVWXYZ	MORTGAGORS	BOOK	PAGE	Amount	BRIEF DESCRIPTION, LOCATION, ETC. ( Not Warranted )
23965 Nov. 18, 1987	Fleet			Jeandery Corp Real Estate	John K. Knight, et al by atty-in-fact Helen S. Green Wylie S. Guest.	1900	723		for mty see Rem Bl. 1805 p. 566 mty. assign. R.I.H.T. mty. Jeandery Corp
23966 Nov. 18, 1987	"			"	"	1900	724		for mty see Rem Bl. 1801 p. 342 mty. assign. R.I.H.T. mty. Jeandery Corp
24299 Nov. 20, 1987	"			"	Donald Wayne Payment, et al	1901	134		for mty see Rem bk 1783 pg 247 mty. assign to R.I.H.T. mty. serv. Corp
24300 Nov. 20, 1987	"			"	Kevin L. Duffy, et al	1901	133		for mty see Rem bk 1780 pg 908 also bk 1778 mty. assign to R.I.H.T. mty. serv. Corp
24301 Nov. 20, 1987	"			"	Vickie Fisher Moore, et al	1901	136		for mty see Rem bk 1781 p. 120 mty. assign to R.I.H.T. mty. serv. Corp
24310 Nov. 20, 1987	"			"	Howard J. Travis, et al	1901	157		mty. assign to R.I.H.T. mty. serv. Corp
"	"			"	" " " "	1901	157		serv. Corp funds see Rem bk 1788 pg 508 Corp. for mty. see Rem 1784 pg 542 mty. assign to R.I.H.T. mty. serv. Corp
24303 Nov. 20, 1987	"			"	Richard N. Kelpatuck	1901	138		Corp. for mty. see Rem bk 1784 pg 542 mty. assign to R.I.H.T. mty. serv. Corp
24304 Nov. 20, 1987	"			"	Joseph R. Brown, et al	1901	139		Corp. for mty. see Rem bk 1784 pg 542 mty. assign to R.I.H.T. mty. serv. Corp
24305 Nov. 20, 1987	"			"	Steven D. Smith	1901	140		Corp. for mty. see 1782 pg 42 mty. assign to R.I.H.T. mty. serv. Corp
24306 Nov. 20, 1987	"			"	John H. Barnette, et al	1901	141		Corp. for mty. see Rem bk 1784 pg 523 mty. assign to R.I.H.T. mty. serv. Corp
24307 Nov. 20, 1987	"			"	Donald W. Sullivan, et al	1901	142		Corp. for mty. see Rem bk 1784 pg 523 mty. assign to R.I.H.T. mty. serv. Corp
24308 Nov. 24, 1987	"			"	" " "	1901	142		Corp. for mty. see Rem bk 1778 pg 95 also bk 1799-1900 serv. Corp. for mty. see Rem bk 1778 pg 95
24580 Nov. 24, 1987	"			"	Timothy V. Fulton	1901	143		mty. assign to R.I.H.T. mty. serv. Corp
24581 Nov. 23, 1987	"			"	Kenneth J. Harbin, et al	1901	520		for mty see Rem Bl. 1792 pg 989 mty. assign. R.I.H.T. mty. Jeandery Corp
24581 Nov. 23, 1987	"			"	James B. Zoole, et al	1901	521		for mty see Rem Bl. 1799 pg 60 mty. assign. R.I.H.T. mty. Jeandery Corp

# REVERSE or MORTGAGEE Index to Real Estate Mortgages — Greenville County, S. C.

REG. U. S. PAT OFFICE *Chas. McCatt* County Indexes Since 1888 An Identifying Trade Mark

 Open at Proper Tab according to First Letter or Letters of Name and refer to Buff Sub-Index sheet for page reference.

COTT FAMILY NAME INDEX No. 75 © 1949  
MADE BY THE COTT INDEX COMPANY, COLUMBUS, OHIO  
SOLD BY PHOTO COPY SUPPLY, MAULDIN, S. C.

FILE NUMBER DATE OF RECORD	MORTGAGEES FAMILY NAMES	GIVEN NAMES ABCDEFGHIJ	GIVEN NAMES KLMNO	GIVEN NAMES PQRSTUVWXYZ	MORTGAGORS	BOOK	PAGE	Amount	BRIEF DESCRIPTION, LOCATION, ETC. ( Not Warranted )
24766 Nov. 24, 1987	Fleet	Finance, Inc.			Ida Freddie Hollis	1901	756	27,000	No. Sec 4 Lot 42, Prop. of Piedmont Mfg. Co. For mty. see Rem. Bl. 1778 pg. 897
24975 Nov 25 1987	'			<i>Zunday Co. Real Estate</i>	Erq L. Reese, et al	1902	112		mty. assign R1HT mty. Service Corp For mty. see Rem. Bl. 1779 pg. 809
24972 Nov. 25, 1987	"			'	C. Joel Sprague, et al	1902	113		mty. assign R1HT mty. Service Corp For mty. see Rem. Bl. 1773 pg. 97
24973 Nov 25 1987	'			'	James A. Luther, et al	1902	114		mty. assign R1HT mty. Service Corp For mty. see Rem. Bl. 1775 pg. 302
24974 Nov 25 1987	'			'	Ruby Ellen Waldrup	1902	115		mty. assign R1HT mty. Service Corp For mty. see Bl. 1794 pg. 690
25365 Nov 30 1987	"			" "	Ricky J. Pace, et al	1902	599		mty assign R1H2 mty. Serv Corp For mty. see Bl. 1794 pg. 578
25366 Nov 30 1987	"			" "	Bence E. Bailey, et al	1902	600		mty assign R1H2 mty. Serv Corp For mty. see Bl. 1794 pg. 17
25367 Nov 30 1987	"			" "	Harold Dewayne Dickson	1902	601		mty assign R1H2 mty. Serv Corp For mty. see Bl. 1788 pg. 553
25368 Nov 30 1987	"			" "	Queen Austin	1902	602		mty assign R1H2 mty. Serv Corp For mty. see Bl. 1793 pg. 967
25369 Nov 30 1987	"			" "	Ronald A. Rodgers, et al	1902	603		mty assign R1H2 mty. Serv Corp For mty. see Bl. 1786 pg. 560
25370 Nov 30 1987	"			" "	Moffatt Ginn Long Jr., et al	1902	604		mty assign R1H3 mty. Serv Corp Sec 1 Oakway Rd
25833 Dec 1 1987	"			" "	William W. Darnell Jr.	1903	70	111,100	Lot 2 Oak Pointe Sub. For mty. see Rem. Bl. 1792 pg. 458
25834 Dec 2 1987	'			'	Charles J. Munson, et al	1903	207		mty assign R1HT mty. Service Corp For mty. see Rem. Bl. 1797 pg. 519
25835 Dec 2 1987	'			'	Sarah Ann Moss, et al	1903	208		mty. assign R1HT mty. Service Corp For mty. see Rem. Bl. 1795 pg. 154
25835 Dec 2 1987	'			'	Larry Neal Cook	1903	209		mty. assign R1HT mty. Service Corp

(over)



# REVERSE or MORTGAGEE Index to Real Estate Mortgages — Greenville County, S. C.

REG. U. S. PAT. OFFICE *Chas McCorkle* County Indexes Since 1888 An Identifying Trade Mark

 Open at Proper Tab according to First Letter or Letters of Name and refer to Buff Sub-Index sheet for page reference.

COTT FAMILY NAME INDEX No. 75 © 1949  
MADE BY THE COTT INDEX COMPANY, COLUMBUS, OHIO  
SOLD BY PHOTO COPY SUPPLY, MAULDIN, S. C.

( )

FILE NUMBER DATE OF RECORD	MORTGAGEES FAMILY NAMES	GIVEN NAMES ABCDEFGHIJ	GIVEN NAMES JKLMNO	GIVEN NAMES PQRSTUVWXYZ	MORTGAGORS	BOOK	PAGE	Amount	BRIEF DESCRIPTION, LOCATION, ETC. ( Not Warranted )
26233 Dec 4, 1987	Fleet			Funding Corp. Real Estate	James R. Leonardo, et al	1903	747		For mty. see Rem. Bk 1776 pg 933 mty. assign. R.I.H.T. mty. Service Corp.
26234 Dec 4, 1987	'			'	Andrew L. Pallard et al	1903	748		For mty. see Rem. Bk 1780 pg 89 mty. assign. R.I.H.T. mty. Service Corp.
26235 Dec 4, 1987	'			'	Ernest B. Murphy, et al	1903	749		For mty. see Rem. Bk 1780 pg 820 mty. assign. R.I.H.T. mty. Service Corp.
26236 Dec 4, 1987	'			'	Michael E. Stromen et al	1903	750		For mty. see Rem. Bk. 1779 pg. 756 mty. assign. R.I.H.T. mty. Service Corp.
26237 Dec 4, 1987	'			'	Serry L. Swings et al	1903	751		For mty. see Rem. Bk 1778 pg 771 mty. assign. R.I.H.T. mty. Service Corp.
26238 Dec 4, 1987	'			'	Debra L. Williams	1903	752		For mty. see Rem. Bk 1777 pg 141 mty. assign. R.I.H.T. mty. Service Corp.
26239 Dec 4, 1987	'			'	Mark D. Coy, et al	1903	753		For mty. see Rem. Bk 1775 pg 569 mty. assign. R.I.H.T. mty. Service Corp.
26240 Dec 4, 1987	'			'	William G. McEwen et al	1903	754		mty. assigned R.I.H.T. mty. Service Corp.
26241 Dec 4, 1987	'			'	Donald J. Christopher et al	1903	755		For mty. see Rem. Bk. 1774 pg 480 re record Bk. 1819 pg. 991
26241 Dec 4, 1987	'			'	'	1903	755		mty. assigned R.I.H.T. mty. Service Corp.
26242 Dec 4, 1987	'			'	'	1903	755		For mty. see Rem. Bk. 1772 pg. 406 & re record 1799 pg 830
26242 Dec 4, 1987	'			'	Roy M. Clark, et al	1903	756		For mty. see Rem. Bk 1779 pg 980 mty. assign. R.I.H.T. mty. Service Corp.
26243 Dec 4, 1987	'			'	Curtis D. Harrison et al	1903	757		For mty. see Rem. Bk. 1776 pg 799 mty. assign. R.I.H.T. mty. Service Corp.
26244 Dec 4, 1987	'			'	Arnold P. Moore, et al	1903	758		For mty. see Rem. Bk 1777 pg 664 mty. assign. R.I.H.T. mty. Service Corp.
26444 Dec 7, 1987	"			"	Billy Franklin Taylor	1904	56		For mty. see Bk. 1784 pg 1141 mty. assign. R.I.H.T. mty. Service Corp.
26445 Dec 7, 1987	"			"	Harold Joseph Reiland et al	1904	57		For mty. see Bk. 1805 pg 540 mty. assign. R.I.H.T. mty. Service Corp.

# REVERSE or MORTGAGEE Index to Real Estate Mortgages — Greenville County, S. C.

REG. U. S. PAT. OFFICE *Chas. McCulloch* County Indexes Since 1888 An Identifying Trade Mark

 Open at Proper Tab according to First Letter or Letters of Name and refer to Buff Sub-Index sheet for page reference.

COTT FAMILY NAME INDEX No. 75 © 1949  
MADE BY THE COTT INDEX COMPANY, COLUMBUS, OHIO  
SOLD BY PHOTO COPY SUPPLY, MAULDIN, S. C.

D	FILE NUMBER	MORTGAGEES FAMILY NAMES	GIVEN NAMES ABCDEFGHIJ	GIVEN NAMES KLMNO	GIVEN NAMES PQRSTUVWXYZ	MORTGAGORS	BOOK	PAGE	Amount	BRIEF DESCRIPTION, LOCATION, ETC. ( Not Warranted )
	DATE OF RECORD									
	45936					<i>Trusting Corp.</i>				
	Apr 26, 1988	Fleet				Real Estate Milton E. Casson et al	Re Record		.60	see Rem Bk. 1922 pg 831
	46212						1927 437	86,000		Lot 39 Foxwood For Orig Mtg
	Apr 27, 1988	"				Charles R. McMill et al	re record		.00	see Mtg Bk 1926 pg 695
	46301					aka Lynda m. Harder	1927 743	71,777		Lot 37 Cross Creek Ln. Mountain Brook
	Apr 27, 1988	"				Lynda M. Harder	1927 871	36,849		pt lot 25 Fann Ests.
	46569						Re Record		.00	For Orig Mtg. see Bk. 1920, pg 744
	Apr 28, 1988	"				Sandra B. Atkins	1928 289	32,697		lot 12 map of West Blvd.
	46753									
	Apr 29, 1988	"				Ralph Hampton et al	1928 585	44,893		Lot 5 Staunton Hgts.
	47036									
	May 2, 1988	"				Henry A. Donald et al	1929 39	45,204		Lot 19 Hill St Chick App P
	47180									
	May 2, 1988	"				James J. Thompson et al	1929 285	31,710		Lot 3 Jerry McKenzie Farm
	47262									Sec 4
	May 2, 1988	"				Steven B. Jones	1929 406	44,478		Lot 9 E. Highlands Ests
	47450									
	May 3, 1988	"				Charles D. Pintel et al	1929 600	38,406		pt lot 29 North Hills
	47914						Re-Record		.00	For Orig see Bk 1922 pg 569
	May 5, 1988	"				Rahel E. William	1930 185	45,204		Pt. lots 100 + 101 Augustin Rd. North
	48371					aka Lynda m. Harder	Re-Record		.00	Mtg. on Rem Bk. 1927 pg 871
	May 9, 1988	"				Lynda m. Harder	1930 650	36,849		Pt. lot 25 Fann Ests. For Orig
	49892									Park
	May 17, 1988	"				Nellie R. McDaniel et al	1932 671	30,102		Lot 14 Patton Rd. Ordervest
	50678									Brentwood Sec IV
	May 18, 1988	"				Marilyn E. Paston	1932 917	34,950		Lot 146 Brentwood Way
	51183									
	May 20, 1988	"				John P. Wilson, et al	1933 578	64,615		Lot 130 Hillsborough Sec III
	51593									Belle Meade
	May 23, 1988	"				Tommy L. Hial et al	1934 88	52,782		Lot 8 Williamsburg Dr.
	53639									88-1809
	June 3, 1988	"				John Carmax, Jr. et al	-	-	-	Littles - 104 Center St. Taylors

# REVERSE or MORTGAGEE Index to Real Estate Mortgages — Greenville County, S. C.

REG. U. S. PAT. OFFICE *Chas McCott* County Indexes Since 1888 An Identifying Trade Mark

☞ Open at Proper Tab according to First Letter or Letters of Name and refer to Buff Sub-Index sheet for page reference.

COTT FAMILY NAME INDEX No. 75 © 1949  
MADE BY THE COTT INDEX COMPANY, COLUMBUS, OHIO  
SOLD BY PHOTO COPY SUPPLY, MAULDIN, S. C.

( )

FILE NUMBER	MORTGAGEES	GIVEN NAMES	GIVEN NAMES	GIVEN NAMES	MORTGAGORS	BOOK	PAGE	Amount	BRIEF DESCRIPTION, LOCATION, ETC.
DATE OF RECORD	FAMILY NAMES	ABCDEFGHIJ	IJKLMNOP	QRSTUVWXYZ					( Not Warranted )
53204	Fleet				<i>et al</i>			.00	
June 1, 1988					Lindsay E. Joens	1936	421	53,976	Lot 219 Bellwood Circle
"	"				" "	1936	421		Westwood Sub. Sec. III Austin
"	"				" "				Downship Simpsonville
54389	"								88-1855
June 8, 1988		Credit Corp.			H. A. Morris <i>et al</i>	✓	✓	✓	Features - 1508 St. Blue Ridge Dr.
53401	"								Chestnut Hills sub.
June 2, 1988	"				M. Ann Davis	1936	780	37,376	Lot 68 Farmington Rd.
54428	"				<i>et al</i>				Chestnut Hills No 1
June 8, 1988	"				Nellie D. Sullivan	1938	164	57,660	Lot 7 Bear Drown Dr.
55641	"				s/a Velma C. Higgs			148	C. Waters
June 15, 1988	"	Finance Inc			Velma C. Higgs Waters	1939	690	7,968	1.53 acre plat for Velma
55897	"				<i>re record</i>				Westwood Subd. Austin Sp
June 16, 1988	"				Lindsay E. Joens <i>et al</i>	1939	917	53,976	Lot 219 Bellwood Circle <sup>MOBILE 1936-421</sup>
56438	"								Monaghan Sub. See two
June 20, 1988	"				Joe Z. Evett <i>et al</i>	1940	589	35,707	Lot 72 Monaview St.
56524	"								Heights Sub. See 2
June 20, 1988	"				Sandra B. Broadus	1940	709	60,000	Lot 22 Vesper Circle, Sunset
56817	"								See 1
June 21, 1988	"				Sam J. Hill	1941	131	68,508	Lot 7 Avondale Forest
56843	"								See 1
June 22, 1988	"				Roy B. Hollis <i>et al</i>	1941	178	36,226	Lot 9 Brown Sp.
58189	"								Sub. Bant 2p. See II
June 29, 1988	"				Henry Z. Rosemond <i>et al</i>	1942	790	56,103	Lot 61 Camden Lane Belle Meade
58342	"								See III
June 29, 1988	"				Michael Allen McEugan <i>et al</i>	1943	126	57,297	Lot 45 Oak Forest sub.
58556	"								Brown Park
June 30, 1988	"				Sheila T. Jackson	1943	510	28,181	Lot 7 Coolidge Ave., Glen
35	"								Sub.
July 1, 1988	"				Joseph S. Munson	1943	814	49,979	Lot 11 Skyline Dr Laurel Hills
1771	"								See 1
July 12, 1988	"				Scotty M. Simpson	1946	01	26,988	2.00 acres 14 Emily Lane

# REVERSE or MORTGAGEE Index to Real Estate Mortgages — Greenville County, S. C.

REG. U. S. PAT. OFFICE *Chas McCott* County Indexes Since 1888 An Identifying Trade Mark

Open at Proper Tab according to First Letter or Letters of Name and refer to Buff Sub-Index sheet for page reference.

COTT FAMILY NAME INDEX No. 75 © 1949  
MADE BY THE COTT INDEX COMPANY, COLUMBUS, OHIO  
SOLD BY PHOTO COPY SUPPLY, MAULDIN, S. C.

FILE NUMBER	MORTGAGEES FAMILY NAMES	GIVEN NAMES ABCDEFGHIJ	GIVEN NAMES JKLMNO	GIVEN NAMES PQRSTUVWXYZ	MORTGAGORS	BOOK	PAGE	Amount	BRIEF DESCRIPTION, LOCATION, ETC. ( Not Warranted )
DATE OF RECORD									
2998	Fleet				<i>etal</i>			.00	Meadowood
July 18, 1988					Dexter B. Curator	1947	482	70,550	Lot 45 Lawnfield Lt.
3592	"				<i>etal</i>				Mtg Corp. For Mtg see Bk 1849 pg 992
July 21, 1988					Larry L. Burgess	1948	117		Mtg assign Trust Guaranty
3589	"				<i>etal</i>				Mtg Corp. For Mtg see Bk 1848 pg 605
July 21, 1988					Davis E. Rochester Jr.	1948	111		Mtg assign Trust Guaranty
3590	"				<i>etal</i>				Mtg Corp. For Mtg see Bk 1847 pg 854
July 21, 1988					J. Raymond Smith	1948	109		Mtg assign Trust Guaranty
3588	"				<i>etal</i>				Mtg Corp. For Mtg see Bk 1847 pg 935
July 21, 1988					Norman R. Seal	1948	113		Mtg assign Trust Guaranty
3591	"				<i>etal</i>				Mtg Corp. For Mtg see Bk 1847 pg 135
July 21, 1988					Craig L. Dickson	1948	115		Mtg assign Trust Guaranty
3757	"				<i>etal</i>				Mtg Corp. For Mtg see Bk 1846 pg 231
July 22, 1988					Harold A. Trout	1948	332		Mtg assign Trust Guaranty
3758	"				<i>etal</i>				Mtg Corp. For Mtg see Bk 1842 pg 377
July 22, 1988					Robert P. Holcombe	1948	334		Mtg assign Trust Guaranty
3759	"				<i>etal</i>				Mtg Corp. For Mtg see Bk 1840 pg 711
July 22, 1988					Raymond Efford Fowler	1948	336		Mtg assign Trust Guaranty
3756	"				<i>etal</i>				Mtg Corp.
July 22, 1988					Joe Jimmy Alley	1948	340		Mtg assign Trust Guaranty
3760	"				<i>etal</i>				Mtg Corp. For Mtg see Bk 1848 pg
July 22, 1988					Eugene H. Turner Jr.	1948	338		Mtg assign Trust Guaranty
"	"				<i>etal</i>				2794 Reunited Bk 1878 pg 914
3761	"				<i>etal</i>				Mtg Corp. For Mtg see Bk 1849 pg 167
July 22, 1988					James J. Acker	1948	342		Mtg assign Trust Guaranty
4279	"				<i>etal</i>				Mill Estates Mauldin
July 26, 1988					Carl S. Dixon	1949	31	66,224	Lot 81 Amberwood Lane Odessa
4288	"				<i>etal</i>				Corp. For Mtg see Bk 1836 pg 924
July 26, 1988					Ronald N. Wilbanks	1949	45		Mtg assign Trust Guaranty Mtg
4388	"				<i>etal</i>				Corp. For Mtg see Bk 1866 pg 354
July 26, 1988					Douglas A. Stule	1949	105		Mtg assign Trust Guaranty mtg

# REVERSE or MORTGAGEE Index to Real Estate Mortgages — Greenville County, S. C.

REG. U. S. PAT OFFICE *Chas McCath* County Indexes Since 1888 An Identifying Trade Mark

Open at Proper Tab according to First Letter or Letters of Name and refer to Buff Sub-Index sheet for page reference.

COTT FAMILY NAME INDEX No. 75 © 1949  
MADE BY THE COTT INDEX COMPANY, COLUMBUS, OHIO  
SOLD BY PHOTO COPY SUPPLY, MAULDIN, S. C.

FILE NUMBER	MORTGAGEES	GIVEN NAMES	GIVEN NAMES	GIVEN NAMES	MORTGAGORS	BOOK	PAGE	Amount	BRIEF DESCRIPTION, LOCATION, ETC.
DATE OF RECORD	FAMILY NAMES	ABCDEFGH	IJKLMNO	PQRSTUVWXYZ					( Not Warranted )
4389 July 26, 1988	Fleet			Banking Corp. Real Est	Kay P. Jackson et al	1949	107		Corp. 2nd Mtg see Bk 1869 pg 22 + Mtg assign First Guaranty Mtg Remund Bk 1884 pg 226
"	"			" "	" "	1949	107		
4588 July 27, 1988	"			" "	Henry E. Choie et al	1949	353		Corp. 2nd Mtg see Bk 1863 pg 1 Mtg assign First Guaranty Mtg
4589 July 27, 1988	"			" "	Margaret Lovick C. Jones	1949	355		Corp. 2nd Mtg see Bk 1852 pg 770 Mtg assign First Guaranty Mtg
3590 July 27, 1988	"			" "	James B. White et al	1949	357		Corp. 2nd Mtg see Bk 1852 pg 909 Mtg assign First Guaranty Mtg
4591 July 27, 1988	"			" "	Edgar R. Padgett et al	1949	359		Corp. 2nd Mtg see Bk 1847 pg 652 Mtg assign First Guaranty Mtg
4592 July 27, 1988	"			" "	William C. Burns et al	1949	361		Corp. 2nd Mtg see Bk 1853 pg 390 Mtg assign First Guaranty Mtg
5008 July 28, 1988	"			" "	Kay W. Ayari	1950	09	.00	Recy. Unit 106 Riverland Hwy Prop
5412 Aug 1, 1988	"			" "	Kevin J. Sapho et al	1950	630	.00	PH II Lot 128 Mountain Creek
5630 Aug 1, 1988	"			" "	Barbara L. Jones	1950	923	.00	Laraine Dr Lot 11 Meadowbrook Farms
6147 Aug 3, 1988	"	Finance	Inc	"	Paul William Heird et al	1951	649	.41	St Lot 1 Hudson St + William
6758 Aug 5, 1988	"	Finance	Inc	"	Eddie R. Lamson et al	Remund	210	.00	Augusta Ave 2nd Mtg see Bk 1816 pg 304 Lot 141 Meadows Ave
7547 Aug 10, 1988	"			" "	Burl L. Adams et al	1953	103		# 88-3959 2nd Mtg see Bk 1727 pg 382 Release of Lien from Judgment Roll + Remund. Bk 1758 pg 702
"	"			" "	" "	1953	103		
8808 Aug 17, 1988	"	Cr. Corp.			Easton Capital, Inc.	✓	✓	✓	88-2679 301 Liptuses - 30 Patwood Dr. S.C.
7629 Aug 11, 1988	"			Banking Corp Real Estate	Timothy M. Carbonel et al	1953	214		Corp 2nd Mtg see Bk 1819 pg 639 Mtg Assign to First Guaranty Mtg

# REVERSE or MORTGAGEE Index to Real Estate Mortgages — Greenville County, S. C.

REG. U. S. PAT. OFFICE *Chas. McCott* County Indexes Since 1888 An Identifying Trade Mark

Open at Proper Tab according to First Letter or Letters of Name and refer to Buff Sub-Index sheet for page reference.

COTT FAMILY NAME INDEX No. 75 © 1949  
MADE BY THE COTT INDEX COMPANY, COLUMBUS, OHIO  
SOLD BY PHOTO COPY SUPPLY, MAULDIN, S. C.

FILE NUMBER DATE OF RECORD	MORTGAGEES FAMILY NAMES	GIVEN NAMES ABCDEFGH	GIVEN NAMES IJKLMNO	GIVEN NAMES PQRSTUVWXYZ	MORTGAGORS	BOOK	PAGE	Amount	BRIEF DESCRIPTION, LOCATION, ETC. ( Not Warranted )
7630 Aug. 11, 1988	Fleet			Funding Corp Real Estate	<i>etal</i> Kenneth R. Downe	1953	216		Mtg Assign to First Guaranty Mtg. Corp. For Mtg see Rem Bk 1815 pg. 817
" "	"			" "	" "	1953	216		
7631 Aug. 11, 1988	"			Funding Corp. Real Estate	<i>etal</i> Douglas J. Marsceau	1953	218		Mtg Assign to First Guaranty Mtg. Corp. For Mtg see Rem Bk 1815 pg. 380
" "	"			" "	" "	1953	218		
7632 Aug. 11, 1988	"			Funding Corp. Real Estate	<i>etal</i> Leo Albert Berni	1953	220		Mtg Assign to First Guaranty Mtg. Corp. For Mtg see Rem Bk 1817 pg. 965
" "	"			" "	" "	1953	220		
7633 Aug. 11, 1988	"			Funding Corp. Real Estate	Lawrence William Pittlinger	1953	222		Mtg Assign to First Guaranty Mtg. Corp. For Mtg see Rem Bk 1819 pg. 322
" "	"			" "	" "	1953	222		
7994 Aug. 12, 1988	"		Mtg, Corp	" "	Salam A. Gamout	1953	512		See 1411 Unit 12-D Wenwood Transp Corp. For Mtg see Bk 1816 pg 727
7907 Aug. 2, 1988	"			Funding Corp Real Est	<i>etal</i> William C. Jeremy	1953	420		Mtg assign First Guaranty Mtg Mtg. Corp. For Mtg see Bk 1815 pg 312
7908 Aug. 12, 1988	"			Funding Corp. Real Estate	<i>etal</i> Leonard John Olson, Jr	1953	422		Mtg Assign to First Guaranty
8173 Aug. 15, 1988	"		Mtg Corp	" "	Russell D. Wilson	1953	784	67,625	Am'ville Lot 144 Brentwood Sec IV For Mtg see Bk. 1816 pg 18
8146 Aug. 15, 1988	"			Funding Corp. Real Estate	<i>etal</i> Roger Lee Barnett	1953	806		Mtg assign to First Guaranty Mtg Corp. For Mtg see Bk 1816 pg. 1945
8145 Aug. 15, 1988	"			" "	<i>etal</i> Joe Anthony Reynolds	1953	808		Mtg assign to First Guaranty Mtg. Corp. For Mtg see Bk. 1815 pg 740
8144 Aug. 15, 1988	"			" "	David Hugh Upton	1953	810		Mtg assign to First Guaranty Mtg Corp. For Mtg. see Bk. 1815 pg 301
8143 Aug. 15, 1988	"			" "	<i>etal</i> Andae E. Malhis	1953	812		Mtg assign to First Guaranty Mtg. Corp.



# REVERSE or MORTGAGEE Index to Real Estate Mortgages — Greenville County, S. C.

47.

REG. U. S. PAT. OFFICE *Chas McCott* County Indexes Since 1888 An Identifying Trade Mark

☞ Open at Proper Tab according to First Letter or Letters of Name and refer to Buff Sub-Index sheet for page reference.

COTT FAMILY NAME INDEX No. 75 © 1949  
MADE BY THE COTT INDEX COMPANY, COLUMBUS, OHIO  
SOLD BY PHOTO COPY SUPPLY, MAULDIN, S. C.

( )

FILE NUMBER	MORTGAGEES	GIVEN NAMES	GIVEN NAMES	GIVEN NAMES	MORTGAGORS	BOOK	PAGE	Amount	BRIEF DESCRIPTION, LOCATION, ETC.
DATE OF RECORD	FAMILY NAMES	ABCDEFGH	IJKLMNO	PQRSTUVWXYZ					( Not Warranted )
8142 Aug 13, 1988	Fleet			Funding Corp. Real Estate	Virginia D. Henderson	1953	814		For mtg see Bk. 1814 pg 645 mtg assigned to First Guaranty Mtg. Corp.
8141 Aug 15, 1988	"			" "	Victor Austin et al	1953	816		For mtg. see Bk. 1815 pg 353 mtg assigned to First Guaranty Mtg Corp.
8140 Aug 15, 1988	"			" "	S. Wynn Hudson	1953	818		For mtg. see Bk. 1815 pg 15 mtg assigned to First Guaranty Mtg Corp.
8139 Aug 15, 1988	"			" "	Ronald Mark Barnes et al	1953	820		For mtg see Bk. 1815 pg 868 & 1829 pg 590 mtg assigned to First Guaranty Mtg Corp.
9105 Aug 18, 1988	"				Donnie J. Pudmore, et al	1954	994	.00	Found, Mauldin Pt lot 83 Rosewood Dr. Bush
9298 Aug 19, 1988	"				Joseph Hendrix, et al	1955	218	.00	terrace Lot 13 Citadel St Kenmore
9432 Aug 22, 1988	"			Funding Corp. Real Estate	J. Dwayne Stephens et al	1955	426		Release of Lien from judgment Roll # 88-3884 for mtg
"	"			" "	" "	1955	426		see Bk 1763 pg. 440
9846 Aug 23, 1988	"	Finance, Inc.			Elmer Orlando Lett Jr.	1955	894	29,429	Lot 8 & pt Lot 7 Westbrook
9847 Aug 23, 1988	"	Finance, Inc.			Julia P. Knebusch	1955	898	8,404	Stoneford Lot 72 Brooklawn Dr
10153 Aug 25, 1988	"				Christopher Bueker	1956	243	88,000	Home Estate Lot 103 Pimlico Rd. Sec #
10589 Aug 29, 1988	"				William C. Langwell et al	1956	914	49,900	Sec II Lot 21 Beech Forest
10972 Aug 30, 1988	"				Willard A Phillipis et al	1957	384	35,200	Be Tutler Ridge but parts for Lot 27 Rosalee Dr + Albemarle
11133 Aug 31, 1988	"				William J. Marchbanks et al	1957	591	63,629	Ph XVII Lot 112 Woodwind Jewelers
11419 Sept 1, 1988	"				Randall A. Poe	1957	981	62,250	Prop. Reg Unit 280 Riverbend Horiz
11440 Sept 1, 1988	"	Finance, Inc.			Elmer Orlando Lett Jr.	1958	60	20,804	Lot Property of Mrs. H. Hargrove

# REVERSE or MORTGAGEE Index to Real Estate Mortgages — Greenville County, S. C.

REG. U. S. PAT. OFFICE *Chas. McCath* County Indexes Since 1888 An Identifying Trade Mark

 Open at Proper Tab according to First Letter or Letters of Name and refer to Buff Sub-Index sheet for page reference.

COTT FAMILY NAME INDEX No. 75 © 1949  
MADE BY THE COTT INDEX COMPANY, COLUMBUS, OHIO  
SOLD BY PHOTO COPY SUPPLY, MAULDIN, S. C.

FILE NUMBER DATE OF RECORD	MORTGAGEES FAMILY NAMES	GIVEN NAMES ABCDEFGHIJ	GIVEN NAMES JKLMNOPQ	GIVEN NAMES RSTUVWXYZ	MORTGAGORS	BOOK	PAGE	Amount	BRIEF DESCRIPTION, LOCATION, ETC. ( Not Warranted )
11439 Sept 1, 1988 11506	Fleet	Inc. Finance			Elmer Orlando Batts, Jr <i>et al</i>	1958	64	.00 34,897	Acc 2 Lot 190 Oakcrest Sub.
Sept 1, 1988 11531	"				William M. Murphy, Jr <i>et al</i>	1958	149	.00 30,000	Buxton Sub. Pt lot 107 Wallingford Rd
Sept 1, 1988 11757	"				Keith W. Gosnell	1958	177	.00 49,000	Lot Plat Book 16C at Page 17
Sept 2, 1988 11750	"				Sebastian C. Steunson <i>et al</i>	1958	403	.00 28,389	Lot 67 The Villages Sec I
Sept 2, 1988 11904	"				Brian C. Carlton <i>et al</i>	1958	407	.00 54,131	Lot 11 Hughes Hts
Sept 2, 1988 11945	"				Ricky G. Balson	1958	634	.00 29,973	Springbrook ave Lot 1 Bencombe Rd +
Sept 6, 1988 12202	"	Finance			Elmer Orlando Batts, Jr <i>et al</i>	1958	715	.00 6,004	Lone Brookforest Sub Lot 8 + at lot 7 Westbrook
Sept 7, 1988 "	"			Funding Corp. Real Est	Paul M. Slowe <i>et al</i>	1958	987		Mtg assign Shearon Lehman Mtg Corp. For Mtg see Bk 1738 pg 167
" 12203	"			"	" " " <i>et al</i>	1958	987		Mtg Corp. For Mtg see Bk 1739 pg 240 Mtg assign Shearon Lehman
Sept 7, 1988 12264	"			Funding Corp. Real Est	William G. Garto <i>et al</i>	1958	988		Mtg Corp. For Mtg see Bk 1737 pg 626 Mtg assign Shearon Lehman
Sept 7, 1988 12360	"			Funding Corp. Real Est	Beth G. McGill <i>et al</i>	1958	989		Mtg assign Shearon Lehman
Sept 8, 1988 "	"			Funding Corp. Real Estate	Larry Douglas McCreight	1959	148		Mtg Assign to First Guaranty Mtg Corp. For Mtg see Bk 1832 pg 345
" "	"			" "	" " " <i>et al</i>	1959	148		Corp. For Mtg see Bk 1826 pg 669 Mtg assign First Guaranty Mtg
Sept 9, 1988 12605	"			Funding Corp. Real Estate	John Lane Griffin	1959	444		
Sept 9, 1988 "	"			" "	B. Phillips Pressley	1959	440		Mtg Assign to First Guaranty Mtg Corp. For Mtg see Bk 1826 pg 306
" "	"			" "	" " " <i>et al</i>	1959	440		

# REVERSE or MORTGAGEE Index to Real Estate Mortgages — Greenville County, S. C.

REG. U. S. PAT. OFFICE *Chas McCott* County Indexes Since 1888 An Identifying Trade Mark

Open at Proper Tab according to First Letter or Letters of Name and refer to Buff Sub-Index sheet for page reference.

COTT FAMILY NAME INDEX No. 75 © 1949  
MADE BY THE COTT INDEX COMPANY, COLUMBUS, OHIO  
SOLD BY PHOTO COPY SUPPLY, MAULDIN, S. C.

( )

FILE NUMBER	MORTGAGEES	GIVEN NAMES	GIVEN NAMES	GIVEN NAMES	MORTGAGORS	BOOK	PAGE	Amount	BRIEF DESCRIPTION, LOCATION, ETC.
DATE OF RECORD	FAMILY NAMES	ABCDEFGH	IJKLMNO	PQRSTUVWXYZ					( Not Warranted )
12604 Sept 9, 1988	Fleet			Funding Corp. Real Estate	<i>etal</i> Roy Z. Rosemond	1959	442		Mtg Assign to First Guaranty
"	"			" "	" " "	1959	442		Mtg Corp for Mtg see Bk 1825 pg. 524
12603 Sept 9, 1988	"			Funding Corp. Real Estate	<i>etal</i> Timothy B. Wellman	1959	446		Mtg Assign to First Guaranty
"	"			" "	" " "	1959	446		Mtg Corp for Mtg see Book 1829 pg. 704
12601 Sept 9, 1988	"			Funding Corp. Real Estate	<i>etal</i> Walter V. Lyons	1959	448		Mtg Assign to First Guaranty
"	"			" "	" " "	1959	448		Mtg Corp for Mtg see Bk 1829 pg. 112
12827 Sept 12, 1988	"			Funding Corp. Real Est	<i>etal</i> Merrilee Ruth Trapp	1959	735		Corp. for Mtg see Bk 1844 pg. 621
12828 Sept 12, 1988	"			Funding Corp. Real Est	<i>etal</i> Linda S. Powell	1959	737		Mtg assign First Guaranty Mtg Corp. for Mtg see Bk 1839 pg. 806
12829 Sept 12, 1988	"			Funding Corp. Real Est	<i>etal</i> Charles W. Lyons III	1959	739		Mtg assign First Guaranty Mtg Corp. for Mtg see Bk 1839 pg. 953
12830 Sept 12, 1988	"			Funding Corp. Real Est	<i>etal</i> Lyons Anderson Carroll	1959	741		Mtg assign First Guaranty Mtg Corp. for Mtg see Bk 1838 pg. 411
12831 Sept 12, 1988	"			Funding Corp. Real Est	<i>etal</i> David H. Peate	1959	743		Mtg assign First Guaranty Mtg Corp. for Mtg see Bk 1839 pg. 621
12832 Sept 12, 1988	"			Funding Corp. Real Est	<i>etal</i> Donald Elma Dimpleton	1959	745		Mtg assign First Guaranty Mtg Corp. for Mtg see Bk 1840 pg. 742
13077 Sept 13, 1988	"		Mtg Corp		<i>etal</i> Sharon E. Mathison,	1960	49	32,126	Pleasant Ridge Ave. Lot 99 Pleasant Valley
13371 Sept 14, 1988	"			Funding Corp. Real Est	<i>etal</i> Mark Summers	1960	391		Corp. for Mtg see Bk 1813 pg. 43
13374 Sept 14, 1988	"			Funding Corp. Real Est	<i>etal</i> Jeffrey B. Carter	1960	397		Mtg assign First Guaranty Mtg Corp. for Mtg see Bk 1812 pg. 606
13376 Sept 14, 1988	"			Funding Corp. Real Est	<i>etal</i> Ronald R. Brigman	1960	401		Mtg assign First Guaranty Mtg Corp. for Mtg see Bk 1819 pg. 324

# REVERSE or MORTGAGEE Index to Real Estate Mortgages — Greenville County, S. C.

REG. U. S. PAT. OFFICE *Chas. McCott* County Indexes Since 1888 An Identifying Trade Mark

Open at Proper Tab according to First Letter or Letters of Name and refer to Buff Sub-Index sheet for page reference.

COTT FAMILY NAME INDEX No. 75 © 1949  
MADE BY THE COTT INDEX COMPANY, COLUMBUS, OHIO  
SOLD BY PHOTO COPY SUPPLY, MAULDIN, S. C.

FILE NUMBER DATE OF RECORD	MORTGAGEES FAMILY NAMES	GIVEN NAMES ABCDEFGHIJ	GIVEN NAMES JKLMNOPQ	GIVEN NAMES RSTUVWXYZ	MORTGAGORS	BOOK	PAGE	Amount	BRIEF DESCRIPTION, LOCATION, ETC. ( Not Warranted )
13372 Sept 14, 1988	Fleet			Funding Corp. Real Est	James M. Druffin <sup>etal</sup>	1960	393		Mtg Corp. For Mtg on Blk 1812 pg 462 Mtg assign First Guaranty
13375 Sept 14, 1988	"			" "	Ronald R. Thompson <sup>etal</sup>	1960	399		Corp. For Mtg on Blk 1819 pg 270 Mtg assign First Guaranty
13373 Sept 14, 1988	"			" "	Charles C. Styles <sup>etal</sup>	1960	395		Mtg Corp. For Mtg on Blk 1812 pg 463 Mtg assign First Guaranty
13730 Sept. 15, 1988	"			Mtg Corp	James Marion Hill Jr <sup>etal</sup>	1960	866	74,649	5.0 acm Cannon Rd. Mtg Corp. For Mtg on Blk 1835 pg 164
13499 Sept. 15, 1988	"			Funding Corp Real Estate	Rebecca S. Curry <sup>etal</sup>	1960	584		Mtg assign to First Guaranty
13825 Sept 16, 1988	"			Funding Corp. Real Est	Aaron Milton Davis <sup>etal</sup>	1960	956		Mtg Corp. For Mtg on Blk 1837 pg 461 Mtg assign First Guaranty
14210 Sept 19, 1988	"	Financa Inc			William T. O'Bryant <sup>etal</sup>	1961	316	32,800	Lot 14 Sunny Acem Janglewood Sec 1
15542 Sept 26, 1988	"	" "			Jimmy L. Patterson <sup>etal</sup>	1962	742	38,999	Lot 7 Old Pasley Budget Rd. Sub. Sec 2 Mauldin
15509 Sept 27, 1988	"			Mtg Corp.	Jimmy Durante <sup>etal</sup>	1962	976	81,000	Lot 23 Brooks Dr. Brookside Corp. For Mtg on Blk 1873 pg 968
15580 Sept 27, 1988	"			Funding Corp. Real Est	Andrew C. George <sup>etal</sup>	1962	836		Mtg assign First Guaranty Mtg Corp. For Mtg on Blk 1868 pg 391
15579 Sept 27, 1988	"			Funding Corp. Real Est	Amanda M. Barton <sup>etal</sup>	1962	838		Mtg assign First Guaranty Mtg Mtg Corp. For Mtg on Blk 1855 pg 40
15805 Sept 28, 1988	"			Funding Corp. Real Estate	Adrian K. Miller <sup>etal</sup>	1963	139		Mtg. Assign to First Guaranty
16546 Sept 30, 1988	"			Mtg Corp.	Cathy M. Coleman <sup>etal</sup>	1964	134	30,205	Lot 13 Miller Rd. Corp. For Mtg on Blk 1854 pg 970
16324 Sept 30, 1988	"			Funding Corp. Real Estate	William H. Jones, Jr <sup>etal</sup>	1963	785		Mtg Assign to First Guaranty Mtg Sub. Sec. B
16622 Oct 3, 1988	"			Mtg Corp.	Mike Dale <sup>etal</sup>	1964	300	54,000	Plt lots 29 + 28 Riley Estate Alexander Austin Jr
16652 Oct 3, 1988	"			Mtg Corp.	Kenneth Allen Westfall <sup>etal</sup>	1964	360	31,000	Lot 6 Property of J. H.

# REVERSE or MORTGAGEE Index to Real Estate Mortgages — Greenville County, S. C.

REG. U. S. PAT. OFFICE *Chas McCott* County Indexes Since 1888 An Identifying Trade Mark

Open at Proper Tab according to First Letter or Letters of Name and refer to Buff Sub-Index sheet for page reference.


COTT FAMILY NAME INDEX No. 75 © 1949  
MADE BY THE COTT INDEX COMPANY, COLUMBUS, OHIO  
SOLD BY PHOTO COPY SUPPLY, MAULDIN, S. C.

( )

FILE NUMBER	MORTGAGEES	GIVEN NAMES	GIVEN NAMES	GIVEN NAMES	MORTGAGORS	BOOK	PAGE	Amount	BRIEF DESCRIPTION, LOCATION, ETC.
DATE OF RECORD	FAMILY NAMES	ABCDEFGHIJ	IJKLMNOP	QRSTUVWXYZ					( Not Warranted )
16688 Oct 3, 1988	Fleet				Mark D. McClure <sup>et al</sup>	1964	386	75,167 <sup>00</sup>	Sec 1 Lot 8 Pine Valley Estates
16632 Oct 3, 1988	"				Donald L. Boursseau <sup>et al</sup>	1964	342		Mtg Corp. for Mtg on Pl. 1840 pg 855 Mtg assign First Guaranty
16633 Oct 3, 1988	"			Funding Corp Real Estate	Patricia Ann Whitehead	1964	340		Mtg Corp. for mtg on Pl 1843 pg 993 Mtg Assign to First Guaranty
16924 Oct 4, 1988	"				Jerry K. Tricho	1964	760	29,998 <sup>00</sup>	plat of 16-6 pgs 65 2.07 acres Oaklawn Sp.
17039 Oct 4, 1988	"	Finance Inc.			Robert W. Lewis	1964	872	32,000 <sup>00</sup>	Lot 25 Yarding Vale Sec II
17040 Oct 4, 1988	"	"	"		Robert W. Lewis	1964	876	6,743 <sup>03</sup>	Highlands Estates Sec 4 Lot 7 Service Dr. East
17334 Oct 5, 1988	"				Franklin W. Seitz <sup>et al</sup>	1965	158	29,900 <sup>00</sup>	Lot 37 Kincaid Dr, Sharon Place
18281 Oct 12, 1988	"	Credit Corp.			Ben H. Keys				88-3380 Lifted - 1004 Old Congress Rd Plat # 88-5412 for mtg on Pl 1706 pg 167
18211 Oct 12, 1988	"			Funding Corp. Real Est	Kenneth L. Black Jr. <sup>et al</sup>	1966	235		Release of lien from judgment
18665 Oct 14, 1988	"				William A. Adams <sup>et al</sup>	1966	685	93,550 <sup>00</sup>	Lot 30 Hardwood Sec II
18725 Oct 14, 1988	"				Thomas J. Landrum <sup>III</sup>	1966	726	54,500 <sup>00</sup>	Buckingham Sec II Lot 101 Newgate
18726 Oct 14, 1988	"				Raymond D. Sawcett <sup>et al</sup>	1966	731	124,700 <sup>00</sup>	Kincaid Dr Lot 35 Sharon Place
18852 Oct 14, 1988	"				Mark L. Hagen <sup>et al</sup>	1966	878	67,400 <sup>00</sup>	Lot 6 = 1.25 acres Owens Rd
18951 Oct 14, 1988	"	Finance Inc.			Elmer Orlando Latta <sup>gr.</sup>	1966	882	26,000 <sup>00</sup>	pt Lots 24 + 25 Hill St
19562 Oct 20, 1988	"			Funding Corp Real Estate	Tom C. Pack <sup>et al</sup>	1967	662		for orig mtg. on Rem Pl. 1838 pg 668 Mtg assigned to First Guaranty Mtg Corp
19563 Oct 20, 1988	"			"	Bruce M. Menchetti <sup>et al</sup>	1967	664		for orig. see Rem Pl. 1840 pg 385 Mtg assigned to Guaranty Mtg Corp.

# REVERSE or MORTGAGEE Index to Real Estate Mortgages — Greenville County, S. C.

REG. U. S. PAT. OFFICE *Chas McCott* County Indexes Since 1888 An Identifying Trade Mark

 Open at Proper Tab according to First Letter or Letters of Name and refer to Buff Sub-Index sheet for page reference.

COTT FAMILY NAME INDEX No. 75 © 1949  
MADE BY THE COTT INDEX COMPANY, COLUMBUS, OHIO  
SOLD BY PHOTO COPY SUPPLY, MAULDIN, S. C.

FILE NUMBER DATE OF RECORD	MORTGAGEES FAMILY NAMES	GIVEN NAMES ABCDEFGHIJ	GIVEN NAMES JKLMNO	GIVEN NAMES PQRSTUVWXYZ	MORTGAGORS	BOOK	PAGE	Amount	BRIEF DESCRIPTION, LOCATION, ETC. ( Not Warranted )
19564 Oct 20 1988	Fleet			Dundering Corp. Real Estate	Son Lee Kim	1967	666		For Orig see Rem Bk. 1838 pg. 736 Mtg assigned to First Guaranty Mtg Corp.
19565 Oct 20 1988	"			" "	Mark A. Webb et al	1967	668		For Orig see Rem Bk. 1840 pg 715 Mtg assigned to First Guaranty Mtg Corp.
19566 Oct 20 1988	"			" "	Carey H. Mason et al	1967	670		For Orig see Rem Bk. 1838 pg 605 Mtg assigned to First Guaranty Mtg Corp.
19567 Oct 20 1988	"			" "	Jeffrey A. Wanneker et al	1967	672		For Orig see Rem Bk. 1839 pg 165 Mtg assigned to First Guaranty Mtg Corp.
19569 Oct 20 1988	"			" "	Frank A. Belcher et al	1967	674		For Orig see Rem Bk. 1840 pg 719 Mtg assigned to First Guaranty Mtg Corp.
19570 Oct 20 1988	"			" "	Jeffrey Alan Heitz	1967	676		For Orig Mtg. see Rem Bk. 1838 pg. 367 Mtg assigned to First Guaranty Mtg Corp.
19571 Oct 20 1988	"			" "	Timothy Taylor et al	1967	678		Mtg see Rem Bk. 1825 pg. 165 + 1919 pg. 390 Mtg assigned to First Guaranty Mtg Corp. For Orig
19572 Oct 20 1988	"			" "	Stanley E. Keicher et al	1967	680		For Orig see Rem Bk. 1828 pg. 771 Mtg assigned to First Guaranty Mtg Corp.
19573 Oct 20 1988	"			" "	Charles F. Simmons et al	1967	682		For Orig see Rem Bk. 1833 pg. 282 Mtg assigned to First Guaranty Mtg Corp.
19574 Oct 20 1988	"			" "	Kimberly H. Lockaly et al	1967	684		For Orig see Rem Bk. 1833 pg. 577 Mtg assigned to First Guaranty Mtg Corp.
19575 Oct 20 1988	"			" "	Alonzo Richardson et al	1967	686		For Orig see Rem Bk. 1831 pg. 176 Mtg assigned to First Guaranty Mtg Corp.
19576 Oct 20 1988	"			" "	Donald Ray Drummond	1967	688		For Orig see Rem Bk. 1849 pg. 564 Mtg assigned to First Guaranty Mtg Corp.
19577 Oct 20 1988	"			" "	James H. Hill et al	1967	690		For Orig see Rem Bk. 1849 pg. 838 Mtg assigned to First Guaranty Mtg Corp.
19578 Oct 20 1988	"			" "	Stephen B. Martin et al	1967	692		For Orig see Rem Bk. 1849 pg. 356 Mtg assigned to First Guaranty Mtg Corp.
19579 Oct 20 1988	"			" "	Michael J. Rich et al	1967	694		For Orig see Rem Bk. 1850 pg 206 Mtg assigned to First Guaranty Mtg Corp.
19579 Oct 20 1988	"			" "	Georgia E. Neill	1967	696		For Orig see Rem Bk. 1828 pg. 272 Mtg assigned to First Guaranty Mtg Corp.



# REVERSE or MORTGAGEE Index to Real Estate Mortgages — Greenville County, S. C.

41  
( )

REG. U. S. PAT. OFFICE *Chas McCott* County Indexes Since 1888  
An Identifying Trade Mark

☞ Open at Proper Tab according to First Letter or Letters of Name and refer to Buff Sub-Index sheet for page reference.

COTT FAMILY NAME INDEX No. 75 © 1949  
MADE BY THE COTT INDEX COMPANY, COLUMBUS, OHIO  
SOLD BY PHOTO COPY SUPPLY, MAULDIN, S. C.

FILE NUMBER	MORTGAGEES	GIVEN NAMES	GIVEN NAMES	GIVEN NAMES	MORTGAGORS	BOOK	PAGE	Amount	BRIEF DESCRIPTION, LOCATION, ETC.
DATE OF RECORD	FAMILY NAMES	ABCDEFGHIJ	IJKLMNOP	QRSTUVWXYZ					( Not Warranted )
19580 Oct 20, 1988	Fleet			Funding Corp. Real Estate	John W. Gray et al	1967	698		For Orig see Rem BK. 1824 pg. 690 mtg assigned to First Guaranty mtg corp.
19581 Oct 20, 1988	"			" "	Clair Anthony Gwynn	1967	700		For Orig mtg. see Rem BK. 1821 pg. 725 mtg assigned to First Guaranty mtg corp.
19582 Oct 20, 1988	"			" "	Harold J. White et al	1967	702		For Orig mtg. see Rem BK. 1822 pg. 152 mtg assigned to First Guaranty mtg corp.
20220 Oct 25, 1988	"			Mtg Corp.	D Jeff Gutton et al	1968	362	.00	Lot 1 Bushy Creek Rd Derran
21230 Oct 31, 1988	"			mtg corp	David A. Snyder	1969	709	.00	Pt lots 5+6 Shannon
21505 Nov 1, 1988	"			mtg corp	Mickey E. Norris	1970	91	.00	Mauldin
21512 Nov 1, 1988	"			mtg corp	Randy M. Shaw	1970	125	.00	Sec. 1 Simpsonville
21763 Nov 2, 1988	"			" "	Edgar A. Mayo et al	1970	447	.00	Lot 255 Westwood South Ave. Dixie Heights
21835 Nov 2, 1988	"			" "	Cecil S. Morris, Jr.	1970	523	.00	Pt lots 96, 97 & 99 Jordan
21964 Nov 2, 1988	"			" "	Darwin K. Clark et al	1970	745	.00	Hills Sub. 5 also lot Chestnut Hills Lot 133 Sequoia Dr. Chestnut
21997 Nov 3, 1988	"			" "	Charles A. Starnett	1970	770	.00	Sub. Sec. IV Lot 54 Chesterfield Estates Fairview Sp. Fountain Inn
22023 Nov 3, 1988	"			" "	Martha L. Smith	1970	824	.00	pt Lot B Craig St
22493 Nov 7, 1988	"	Finance Inc.			Elmer Orlando Lutz Jr.	1971	357	.00	Lot 32 Northwood Paris
22511 Nov 7, 1988	"			Mtg Corp.	Gary A. Petersen et al	1971	390	.00	Lot 6 prop Victor Allan Vaughn Est.
22732 Nov 8, 1988	"	Finance Inc.			Calvin Hunter	1971	575	.39	Lot 18 plat 7 Pop & R. B. Court Shuman Park Sec. 2
23040 Nov 9, 1988	"	Finance, Inc.			Dorothy B. Burton	1971	900	.03	Lot 26 Uneda Dr. + Uneda 1.5 ac + lots 26 & 27 ac + lots 1 & 101 15.08 ac Pinson Rd. Bunkin 2nd len

# REVERSE or MORTGAGEE Index to Real Estate Mortgages — Greenville County, S. C.

REG. U. S. PAT. OFFICE *Chas McCott* County Indexes Since 1888 An Identifying Trade Mark

 Open at Proper Tab according to First Letter or Letters of Name and refer to Buff Sub-Index sheet for page reference.

COTT FAMILY NAME INDEX No. 75 © 1949  
MADE BY THE COTT INDEX COMPANY, COLUMBUS, OHIO  
SOLD BY PHOTO COPY SUPPLY, MAULDIN, S. C.

FILE NUMBER DATE OF RECORD	MORTGAGEES FAMILY NAMES	GIVEN NAMES ABCDEFGHIJ	GIVEN NAMES KLMNO	GIVEN NAMES PQRSTUVWXYZ	MORTGAGORS	BOOK	PAGE	Amount	BRIEF DESCRIPTION, LOCATION, ETC. ( Not Warranted )
23081 Nov. 9, 1988	Fleet	Finance, Inc.			James K. Simmons	1971	973	.20 21,109	Lot 63 Sharon Park Est.
23323 Nov. 11, 1988	"	Finance, Inc.			Elmer Orlando Zott, Jr. + P	1972	185	.00 23,900	Union Bleachery, sub. Zetter St. Lot 43 Union Bleachery Village Rd
23922 Nov 15, 1988	"	Finance Inc.			Hebert R. Young	1972	792	.37 7,395	Lot 3 = 3.0 acres Stokes
23991 Nov. 16, 1988	"		Mtg. Corp.		Thomas J. Jones	1972	863	.00 34,816	.57 acre Jubba mtn. Rd
24032 Nov. 16, 1988	"		Mtg. Corp.		Chuang Joo Lim St. Mickey E. Norris	1972	923	.00 127,200	Lot 37 Holly Drive Sec. I Mauldin 3rd orig Mtg see Bl 1970 pg 91
21505 Nov. 16, 1988	"		Mtg. Corp.		Mickey C. Norris	Re-Record 1973	56	.00 54,598	Lot 67 Glenhol sub. Austin Sp Sec. III
24579 Nov. 18, 1988	"		Mtg. Corp.		Edward C. Hamet	1973	442	.00 66,535	Lot 41 Palmetto Downs 88-5377 201 Mtg see Bl 1786 pg 353
24638 Nov 21, 1988	"			Funding Corp. Real Est	Kenneth D. Crisp	1973	519	.00	Release 7 Lien from Judgment Roll 88-3861 Decker-Norfolk, Inc.
24928 Nov. 22, 1988	"	Credit Corp.			Jerry Morris	✓	✓	✓	Figures - 3510 Buncombe Rd. S'ville
25848 Nov 29, 1988	"		Mtg Corp.		Jack B. Belcher	1974	952	.00 51,692	Lot 86 Newgate Dr
25628 Nov 29, 1988	"			Funding Corp. Real Est	Rodger D. Binkley	1974	732		Mtg assign First Guaranty Mtg Corp. For Mtg see Bl 1823 pg 937
"	"			"	"	1974	732		
26086 Nov. 30, 1988	"		Mtg. Corp.		Caroline Pauling	1975	213	.00 40,170	Lot 17 Dunlap Dr
26222 Dec 1, 1988	"		Mtg Corp.		Michael W. Halcombe	1975	375	.00 76,250	Lot 30 Harrogate Hills Dentl Sp.
26270 Dec 1, 1988	"		Mtg Corp.		Judne Richard Welch	1975	484	.00 47,950	Lot 20 Smith Forest Ests.
26328 Dec 1, 1988	"		Mtg Corp.		Ronald W. Owen	1975	587	.00 44,000	W. + Barbara d. Owen 0.76 acres Survey for Ronald

# REVERSE or MORTGAGEE Index to Real Estate Mortgages — Greenville County, S. C.

REG. U. S. PAT. OFFICE *Chas McCott* County Indexes Since 1888  
An Identifying Trade Mark

Open at Proper Tab according to First Letter or Letters of Name and refer to Buff Sub-Index sheet for page reference.

COTT FAMILY NAME INDEX No. 75 © 1949  
MADE BY THE COTT INDEX COMPANY, COLUMBUS, OHIO  
SOLD BY PHOTO COPY SUPPLY, MAULDIN, S. C.

( )

FILE NUMBER DATE OF RECORD	MORTGAGEES FAMILY NAMES	GIVEN NAMES ABCDEFGH	GIVEN NAMES IJKLMNO	GIVEN NAMES PQRSTUVWXYZ	MORTGAGORS	BOOK	PAGE	Amount	BRIEF DESCRIPTION, LOCATION, ETC. ( Not Warranted )
26376 Dec 1, 1988	Fleet				Hoang V. Nguyen <sup>et al</sup>	1975	623	.00 45,000	Westcliffes Lot 210 Eastcliffe Way
26186 Dec 1, 1988	"				Martha L. Smith	1975	402		Mtg Assign to Fleet Real Estate Funding Corp. For Mtg see Bk 1970 ps. 824
"	"				" "	1975	402		
26505 Dec 2, 1988	"				Elwyn Patrick Wood <sup>et al</sup>	1975	813	.00 58,595	2 <sup>d</sup> Lot 7 Cardinal Dr. Chick Spring
26589 Dec 2, 1988	"				Dolores Barnes	1975	905	.00 46,813	2 <sup>d</sup> lot 38 Oak-Crest lot see I
26644 Dec 2, 1988	"				Edward C. Hamet	1975	978	100 66,535	2 <sup>d</sup> orig mtg see Bk 1973 ps. 442 2 <sup>d</sup> lot 41 Palmetto Avenue Sec III
26875 Dec 5, 1988	"				Charles M. Bagwell <sup>et al</sup>	1976	217	.00 57,000	Lot 90 Basswood Dr Hillsborough Sec II Austin
"	"				" "	1976	217		2 <sup>d</sup> Mauldin
26785 Dec 5, 1988	"			Funding Corp. Real Est	Clifton E. Nyer	1976	120		Rel 88-5423 For Mtg see Bk 1979 ps 319 Release of Lien from Judgment
27029 Dec 6, 1988	"				Jack David Dearman	1976	392	.00 30,771	Pt lot 1+2 Post Oak Rd.
27409 Dec 8, 1988	"	Financ, Inc			Alma Jean Mease	1976	821	.00 40,175	A.C. Hwy 296 Butler 2 <sup>d</sup> . Pt lot 27 Towonder Ave also lot
28209 Dec 13, 1988	"				Martha L. Smith	1977	626	.00 54,754	see Bk 1970 ps 824 Lot 32 Northwood. For Mtg
28314 Dec 13, 1988	"				Dolores Barnes	1977	763	.00 46,813	Bk 1975 ps 905 Lot 38 Oak Crest For Mtg see
29079 Dec 19, 1988	"				Ezell Wharton Jr.	1978	703	.00 58,450	2 <sup>d</sup> lot 2 Fairview 2 <sup>d</sup> .
29186 Dec 19, 1988	"				Phillip M Bradshaw <sup>et al</sup>	1978	856	.00 49,305	Henderson, 2 <sup>d</sup> 2 <sup>d</sup> lot 2 Plot of Harry 2.
30013 Dec 27, 1988	"				Margaret L. Wharton	1980	34	.00 27,231	Fountain Ave Lots 24+25 Friendship Hgts

# REVERSE or MORTGAGEE Index to Real Estate Mortgages — Greenville County, S. C.

REG. U. S. PAT. OFFICE *Chas. McCott* County Indexes Since 1888 An Identifying Trade Mark

 Open at Proper Tab according to First Letter or Letters of Name and refer to Buff Sub-Index sheet for page reference.

COTT FAMILY NAME INDEX No. 75 © 1949  
MADE BY THE COTT INDEX COMPANY, COLUMBUS, OHIO  
SOLD BY PHOTO COPY SUPPLY, MAULDIN, S. C.

FILE NUMBER DATE OF RECORD	MORTGAGEES FAMILY NAMES	GIVEN NAMES ABCDEFGH	GIVEN NAMES IJKLMNO	GIVEN NAMES PQRSTUVWXYZ	MORTGAGORS	BOOK	PAGE	Amount	BRIEF DESCRIPTION, LOCATION, ETC. ( Not Warranted )
30266 Dec 28, 1988	Fleet				Edgar A. Mayes <sup>etal</sup>	1980	351		Mtg Assign to Fleet Real Estate Funding Corp. For Mtg see Bk 1970 ps. 447
"	"				" "	1980	351		88-4365 see 75
130494 Dec. 29, 1988	"				American Storage Ltd. Pcs.				Litigated - Exhibit A to schedule A
130890 Dec 30, 1988	"				Martha L. Smith	Revised 1981	158		Mtg assign Fleet Real Est Funding Corp. For Mtg see Bk 1970 ps 824 + Revised Bk 1977 ps 626
"	"				" "	1981	158		
"	"				" "	Revised 1981	158		
12 Jan 3, 1989	"				James Tillman Jenkins <sup>etal</sup>	1981	341	.00	Tillman Jenkins gr. <sup>etal</sup> 1.16 acres Durvey for James
11 Jan 3, 1989	"				James W. Lawless	1981	364	76,750	Lt D.C. Hwy 253
1421 Jan 10, 1989	"	Finance Inc.			Elmer Orlando Kott, Jr. <sup>etal</sup>	1982	852	33,222	lot 1 Ashley Ave
1475 Jan 11, 1989	"	Finance Inc.			Jeremie J. Walker Sr. <sup>etal</sup>	1982	932	13,177	Lt 6 Roosevelt Hgts
1973 Jan 13, 1989	"			Funding Corp. Real Estate	Sharon A Warday	1983	536		Release of Lien from judgement Roll 88-7426 For Mtg see Bk 1742 ps. 602
"	"			" "	" "	1983	536		
3085 Jan 23, 1989	"				Edgar A. Mayes <sup>etal</sup>	1984	788		Mtg assign A.C. State Housing Finance & Dev Authority for mtg see Bk 1970 ps 447
"	"				" "	1984	788		
3087 Jan 23, 1989	"			Funding Corp. Real Est	Keith J. Mason <sup>etal</sup>	1984	791		Corp For Mtg see Bk 1869 ps 435
3089 Jan 23, 1989	"			Funding Corp. Real Est	Johna Lynn Hayes	1984	795		Mtg assign First Guaranty Mtg Corp. For Mtg see Bk 1843 ps 204
									Mtg assign First Guaranty mtg

# INDIRECT or MORTGAGEE Index to Real Estate Mortgages — Greenville County, S. C.

REG. U. S. PAT. OFFICE *Chas. McClellan* County Indexes Since 1888 An Identifying Trade Mark

 Open at Proper Tab according to First Letter or Letters of Name and refer to Buff Sub-Index sheet for page reference.


COTT FAMILY NAME INDEX No. 75 © 1949  
MADE BY THE COTT INDEX COMPANY, COLUMBUS, OHIO  
SOLD BY PHOTO COPY SUPPLY, MAULDIN, S. C.

( )

FILE NUMBER	MORTGAGEES	GIVEN NAMES	GIVEN NAMES	GIVEN NAMES	MORTGAGORS	BOOK	PAGE	Amount	BRIEF DESCRIPTION, LOCATION, ETC.
DATE OF RECORD	FAMILY NAMES	ABCDEFGH	IJKLMNO	PQRSTUVWXYZ					( Not Warranted )
3092 Jan 23, 1989	Fleet			Funding Corp. Real Est	<i>et al</i> Roger D. Gassett	1984	801		Corp. Jan Mtg see Bk 1841 pg 241 Mtg assign First Guaranty Mtg
3093 Jan 23, 1989	"			Funding Corp. Real Est	<i>et al</i> David Joe Davis	1984	803		Corp. Jan Mtg see Bk 1843 pg 854 Mtg assign First Guaranty Mtg
3094 Jan 23, 1989	"			Funding Corp. Real Est	Eugene Abucrombie	1984	805		Corp. Jan Mtg see Bk 1844 pg 871 Mtg assign First Guaranty Mtg
3096 Jan 23, 1989	"			Funding Corp. Real Est	<i>et al</i> Monte J. Price	1984	809		Corp. Jan Mtg see Bk 1842 pg 876 Mtg assign First Guaranty Mtg
3098 Jan 23, 1989	"			Funding Corp. Real Est	<i>et al</i> Kasper J. Sulghum	1984	813		Corp. Jan Mtg see Bk 1839 pg 924 Mtg assign First Guaranty Mtg
3086 Jan 23, 1989	"			Funding Corp. Real Est	<i>et al</i> Nazar A. Yaca	1984	789		Corp. Jan Mtg see Bk 1871 pg 488 Mtg Assign to First Guaranty Mtg
3088 Jan 23, 1989	"			Funding Corp. Real Est	<i>et al</i> Marion Randall Weatherford	1984	793		Corp. Jan Mtg see Bk 1847 pg 223 Mtg Assign to First Guaranty Mtg
3090 Jan 23, 1989	"			Funding Corp. Real Est	<i>et al</i> Kevin E. Miller	1984	797		Corp. Jan Mtg see Bk 1842 pg 197 Mtg Assign to First Guaranty Mtg
3091 Jan 23, 1989	"			Funding Corp. Real Est	<i>et al</i> Bruce Dilmon Miller Jr.	1984	799		Corp. Jan Mtg see Bk 1848 pg 523 Mtg Assign to First Guaranty Mtg
3095 Jan 23, 1989	"			Funding Corp. Real Est	<i>et al</i> William C. Nickle	1984	807		Corp. Jan Mtg see Bk 1843 pg 812 Mtg Assign to First Guaranty Mtg
3097 Jan 23, 1989	"			Funding Corp. Real Est	<i>et al</i> Nancy J. Deachey	1984	811		Corp. Jan Mtg see Bk 1847 pg 841 Mtg Assign to First Guaranty Mtg
4648 Feb. 1, 1989	"		Mtg Corp.		Martha L. Smith	1986	565		Mtg Assign to South Carolina State Housing Finance + Development Authority for Mtg see Bk 1970 pg 824 and Pa Rems Bk 1977 Pg 626
"	"		" "		" "	1986	565		
"	"		" "		" "	1986	565		
4904 Feb 2, 1989	"	Financ	Inc.		Elmer Orlando Latt Jr.	1986	914	33,796	Lot 1 Hudson Pt
6479 Feb 14, 1989	"	Financ	Inc.		<i>et al</i> James J. Gatewood	1988	612	14,495	Lot 248 Camden Dr

# INDIRECT or MORTGAGEE Index to Real Estate Mortgages — Greenville County, S. C.

REG. U. S. PAT. OFFICE *Chas. McCall* County Indexes Since 1888 An Identifying Trade Mark

 Open at Proper Tab according to First Letter or Letters of Name and refer to Buff Sub-Index sheet for page reference.

COTT FAMILY NAME INDEX No. 75 © 1949  
MADE BY THE COTT INDEX COMPANY, COLUMBUS, OHIO  
SOLD BY PHOTO COPY SUPPLY, MAULDIN, S. C.

FILE NUMBER DATE OF RECORD	MORTGAGEES FAMILY NAMES	GIVEN NAMES ABCDEFGHIJ	GIVEN NAMES JKLMNO	GIVEN NAMES PQRSTUVWXYZ	MORTGAGORS	BOOK	PAGE	Amount	BRIEF DESCRIPTION, LOCATION, ETC. ( Not Warranted )
6757 Jul 15, 1989	Fleet			Trusting Corp. Real Estate	etal Tony E. Mc Coy, Sr.	1988	766		Release of Lien from Judgement Roll 88-7874 for mtg see Ch 1872 ps. 825
" "	" "			" "	" " "	1988	766		
7797 Feb 22, 1989	"			Mtg Corp.	Margaret L. Wharton	Re record 1989	984	37,781	Mountain Ave Mtg see Ch 1988 p 34 Lots 24 & 25 Friendship Sts
8793 Mar 1, 1989	"	Finance, Inc.			AKIA Bessie C. Koslosky Bessie C. Walker	1991	126	14,291	Lot C Grove St. Hundred School Rd.
8810 Mar 1, 1989	"			Mtg. Corp.	Thomas B. Smith	1991	147	70,200	Lot 1411 = 2.32 Acres Old Sec. I + II Mauldin
8945 Mar 1, 1989	"			Mtg. Corp.	Ray W. Ditton	1991	316	53,145	Lot 24 Parkwood Sub.
9206 Mar 2, 1989	"			Mtg Corp.	Jerry E. Andus Jr.	1991	704	74,943	Lot 25 Hallyvale
9561 Mar 3, 1989	"			Mtg Corp.	Cecil D. Morris, Jr.	Re Record 1992	017	46,294	Lot 133 Squoia Dr. Chestnut Hills also lot 3 on air Mtg see Ch 1970 ps 523
"	"			" "	" "	1992	017		Phase VIII Mauldin Lot 5-2 Woodwind Downtown
9590 Mar 3, 1989	"			Mtg Corp.	Brenda W. Moody	1992	048	65,394	South Forest Estate Lot 12 East Belvedere Rd.
10274 Mar 9, 1989	"			Mtg Corp.	Stanley E. Downer, Sr.	1992	748	40,274	Ch 1869 ps 22 + Re Record Ch 1884 ps 226 Assumption Agreement for mtg see Roll 89-800 for mtg see Ch 1865 ps 83
10749 Mar 13, 1989	"			Trusting Corp. Real Estate	etal Olen M. Page	1993	196		Release of Lien from Judgement
11792 Mar 20, 1989	"			Trusting Corp. Real Est	etal Steven W. Coker	1994	364		
12120 Mar 21, 1989	"			Mtg Corp.	J. Randall Morris	1994	702	36,952	Lot 54 Westwood. Sec 5 Sville
12039 Mar 21, 1989	"			Mtg Corp.	etal Kenneth J. Mangler	1994	642	54,650	Lot 503 Agewood Dr
12278 Mar 22, 1989	"			Mtg Corp.	etal Bobby R. Coator	1994	915	63,629	Sec. 6 Lot 30 Montclair Sub.



# INDIRECT or MORTGAGEE Index to Real Estate Mortgages — Greenville County, S. C.

REG. U. S. PAT OFFICE *ChemCott* County Indexes Since 1888 An Identifying Trade Mark

Open at Proper Tab according to First Letter or Letters of Name and refer to Buff Sub-Index sheet for page reference.

COTT FAMILY NAME INDEX No. 75 © 1949  
MADE BY THE COTT INDEX COMPANY, COLUMBUS, OHIO  
SOLD BY PHOTO COPY SUPPLY, MAULDIN, S. C.

( )

FILE NUMBER	DATE OF RECORD	MORTGAGEES FAMILY NAMES	GIVEN NAMES ABCDEFGH	GIVEN NAMES IJKLMNO	GIVEN NAMES PQRSTUVWXYZ	MORTGAGORS	BOOK	PAGE	Amount	BRIEF DESCRIPTION, LOCATION, ETC. ( Not Warranted )
12740	Mar 24, 1989	Fleet		Mtg. Corp.		Joseph J. Boye <sup>et al</sup>	1995	486	32,800 <sup>.00</sup>	Lot 18 Woodside Mills Sec. C.
13132	Mar 28, 1989	"	Finance	Co Inc		Luther B. Washington <sup>et al</sup>	1995	913	29,992 <sup>.57</sup>	Slower Dr Lot 128 Pine Hill Village
13134	Mar 28, 1989	"	Finance	Inc.		J. J. Burnside	1995	904	3,881 <sup>.22</sup>	Austin Dr 3.63 acres Laurel Creek Section
13145	Mar 28, 1989	"		Mtg. Corp.		Carol Austin <sup>et al</sup>	1995	929	65,082 <sup>.00</sup>	Lot 92 Burdett Estate
13905	Mar 31, 1989	"		Mtg Corp		Cynthia D. Clayton	1997	079	71,680 <sup>.00</sup>	4.90 acres River Bend Dr
14054	Apr 3, 1989	"		Mtg Corp		Billy D. Holcombe Jr. <sup>et al</sup>	1997	289	43,180 <sup>.00</sup>	Lot 2 Ecole acres
14052	Apr 3, 1989	"		Mtg Corp		Roger J. McFarland <sup>et al</sup>	1997	305	63,629 <sup>.00</sup>	Plot RR 16-X ps 53 Pt Lots 7-C + 7-D
15698	Apr 12, 1989	"		Mtg Corp		Milton Orby Jr. <sup>et al</sup>	1999	291	32,178 <sup>.00</sup>	Blenn Rd Pt Lot 16 The Blenn Farms
16293	Apr 17, 1989	"		Mtg. Corp.		Ray W. Ditton	1999	963	53,145 <sup>.00</sup>	Re Record Mauldin 3 on Mtg on Bl 1991 ps 316 Lot 24 Parkwood Sub. Sec 1+2
17868	Apr 26, 1989	"		Mtg Corp		Vivian W. Crawford	2001	722	24,808 <sup>.00</sup>	Lot 59 Grove Jr.
18498	Apr 28, 1989	"		Mtg Corp		Kenneth B. McLaren <sup>et al</sup>	2002	401	60,600 <sup>.00</sup>	Lot 22 Plainview Stgts
18872	May 1, 1989	"		Mtg Corp.		James B. Jooe <sup>et al</sup>	2002	971	54,900 <sup>.00</sup>	Lot 113 Brentwood Sec. III
19061	May 2, 1989	"	Finance	Inc.		Sylvia A. King	2003	178	10,719 <sup>.88</sup>	1/2 acre Lot Georgia Rd Austin Jr
21693	May 18, 1989	"		Mtg Corp.	Financing Corp. Real Est	James C. Pickett <sup>et al</sup>	2005	959		# 89-2043 2nd Mtg on Bl 1905 ps 972 Release of Lien from Judgment Roll
21694	May 18, 1989	"	Finance	Inc.		Myra E. Brown <sup>et al</sup>	2005	958		Roll 88: 5467 2nd Mtg on Bl 1845 ps 25 Release of Lien from Judgment
21786	May 19, 1989	"	Financenter			William Fisher <sup>et al</sup>	v	v	v	89-1708 Pinedale, SC Ejectures - 108 Blackleg Rd.

# INDIRECT or MORTGAGEE Index to Real Estate Mortgages — Greenville County, S. C.

REG. U. S. PAT OFFICE *Chas McCook* County Indexes Since 1888  
An Identifying Trade Mark

Open at Proper Tab according to First Letter or Letters of Name and refer to Buff Sub-Index sheet for page reference.

COTT FAMILY NAME INDEX No. 75 © 1949  
MADE BY THE COTT INDEX COMPANY, COLUMBUS, OHIO  
SOLD BY PHOTO COPY SUPPLY, MAULDIN, S. C.

FILE NUMBER DATE OF RECORD	MORTGAGEES FAMILY NAMES	GIVEN NAMES ABCDEFGHIJ	GIVEN NAMES JKLMNO	GIVEN NAMES PQRSTUVWXYZ	MORTGAGORS	BOOK	PAGE	Amount	BRIEF DESCRIPTION, LOCATION, ETC. ( Not Warranted )
21890 May 19, 1989	Fleet				<i>et al</i> Mark A. Trippi	2006	194	53,249 <sup>.00</sup>	Sub. Sec I 2ct 54 + pt lot 53 Newlands
21961 May 19, 1989	"				<i>et al</i> Charles Larry Hartley	2006	282	81,300 <sup>.00</sup>	Sec 2 2ct 8 Shiloh Estates
22896 May 26, 1989	"				<i>et al</i> James H. Thurmond III	2007	342	58,950 <sup>.00</sup>	Lochran Heights 2ct 25 Maple Ave
22990 May 26, 1989	"				<i>et al</i> Byron E. Moss	2007	425	77,750 <sup>.00</sup>	Powderhorn 2ct 19 Vicksburg Court
23538 May 31, 1989	"				<i>et al</i> Gary D. Phillips, Jr.	2008	161	47,280 <sup>.00</sup>	2ct 64 Sunny Acres
23581 May 31, 1989	"	Finance Inc.			<i>et al</i> Willie Williams	2008	271	4,857 <sup>.56</sup>	Lot 78 Bel air Est 89-1928
24603 June 6, 1989	"	Finance			Walter J. Davis	✓	✓	✓	2ctures - 917 Jacobs Rd. Block C
25869 June 14, 1989	"	Finance Inc			Eleanor G. Cline	2010	853	4,607 <sup>.00</sup>	pt lot 23 City View Ph 8
26147 June 16, 1989	"				<i>et al</i> Jonathan G. Byers	2011	177	98,750 <sup>.00</sup>	Lot 31 Scotswood Ave
26195 June 16, 1989	"				<i>et al</i> William W. Doty	2011	209	70,300 <sup>.00</sup>	Lot 9 Canal Hgts Sunrise Staunton Court
26568 June 19, 1989	"				<i>et al</i> Christopher D. Sturkie	2011	672	45,050 <sup>.00</sup>	Pt lot 9 Staunton Court (Newlandwoodline) Fair Hgts
27505 June 26, 1989	"				<i>et al</i> Norman D. Joy	2012	664	38,250 <sup>.00</sup>	Lot 15 Fairview Ave
27568 June 26, 1989	"				<i>et al</i> Daniel L. Wiley	2012	751	67,054 <sup>.00</sup>	Lot 18 Wade Hampton Terrace
28052 June 28, 1989	"				<i>et al</i> Randall E. Peterson Jr	2013	266	42,900 <sup>.00</sup>	2ct 17 Lochran Heights Slope Sec. 2
28326 June 29, 1989	"				Mark E. Henry	2013	649	39,547 <sup>.00</sup>	2ct 154 Wensfield On Sunny
28689 June 30, 1989	"				<i>et al</i> Lennie Sawyer	2014	106	59,633 <sup>.00</sup>	Lot 27 Carlton Dr

# INDIRECT or MORTGAGEE Index to Real Estate Mortgages — Greenville County, S. C.

REG. U. S. PAT. OFFICE *Chemical* County Indexes Since 1888 An Identifying Trade Mark

Open at Proper Tab according to First Letter or Letters of Name and refer to Buff Sub-Index sheet for page reference.

COTT FAMILY NAME INDEX No. 75 © 1949  
MADE BY THE COTT INDEX COMPANY, COLUMBUS, OHIO  
SOLD BY PHOTO COPY SUPPLY, MAULDIN, S. C.

( )

FILE NUMBER DATE OF RECORD	MORTGAGEES FAMILY NAMES	GIVEN NAMES ABCDEFGH	GIVEN NAMES IJKLMNO	GIVEN NAMES PQRSTUVWXYZ	MORTGAGORS	BOOK	PAGE	Amount	BRIEF DESCRIPTION, LOCATION, ETC. ( Not Warranted )
28815 July 3, 1989	Fleet				Daniel J. Osiecki	2014	221	.00 65,394	II Lot 231 Hancock & one Conesbrake
28881 July 3, 1989	"				Alvin McKenzie	2014	427	.00 23,614	See I Lot 96 Abney Mills, Brandon Plant
28874 July 3, 1989	"				Richard D. Toyle <sup>et al</sup>	2014	366	.00 33,683	Piedmont Lot 99 Piedmont Mfg. Co
29912 July 3, 1989	"				Gay Z. Noble <sup>et al</sup>	2014	401	.00 74,950	See III D'ville Lot 128 Menlo Dr Buntwood
29453 July 7, 1989	"				Anna Brankham	2015	44	.00 57,344	Lot 75 Oak Forest See II
31493 July 20, 1989	"			Dunding Corp. Real Estate	Douglas C. Johnson <sup>et al</sup>	2017	278		89-3136 2nd Mtg see Bk 1806 pgs 510 Release of Lien from Judgment Roll
32303 July 25, 1989	"			Dunding Corp. Real Estate	Eugene Alucrombie	Record 2018	100		Corp. 2nd Mtg see Bk 1844 pgs 871 Mtg assign First Guaranty Mtg
32304 July 25, 1989	"			" "	James J. Acker	Record 2018	102		Corp. 2nd Mtg see Bk 1849 pgs 167 Mtg assign First Guaranty Mtg
32305 July 25, 1989	"			" "	Joe Jimmy Alley <sup>et al</sup>	Record 2018	104		Corp. 2nd Mtg see Bk 1848 pgs 863 Mtg assign First Guaranty Mtg
32306 July 25, 1989	"			" "	Victor Austin <sup>et al</sup>	Record 2018	106		Corp. 2nd Mtg see Bk 1815 pgs 555 Mtg assign First Guaranty Mtg
32307 July 25, 1989	"			" "	Amanda M. Barton <sup>et al</sup>	Record 2018	108		Corp. 2nd Mtg see Bk 1868 pgs 311 Mtg assign First Guaranty Mtg
32308 July 25, 1989	"			" "	Roger Lee Barrett <sup>et al</sup>	Record 2018	110		Corp. 2nd Mtg see Bk 1816 pgs 18 Mtg assign First Guaranty Mtg
32309 July 25, 1989	"			" "	Ronald Mark Barnes <sup>et al</sup>	Record 2018	112		Mtg assign First Guaranty Mtg
" July 25, 1989	"			" "	" "	Record 2018	112		Corp. 2nd Mtg see Bk 1815 pgs 868 & Record Bk 1829 pgs 590
32310 July 25, 1989	"			" "	Frank A. Bulcher <sup>et al</sup>	Record 2018	114		Corp. 2nd Mtg see Bk 1840 pgs 719 Mtg assign First Guaranty Mtg
32311 July 25, 1989	"			" "	Larry L. Burgess <sup>et al</sup>	Record 2018	116		Corp. 2nd Mtg see Bk 1849 pgs 992 Mtg assign First Guaranty Mtg

# INDIRECT or MORTGAGEE Index to Real Estate Mortgages — Greenville County, S. C.

REG. U. S. PAT OFFICE *Chester McCott* County Indexes Since 1888  
An Identifying Trade Mark

Open at Proper Tab according to First Letter or Letters of Name and refer to Buff Sub-Index sheet for page reference.

COTT FAMILY NAME INDEX No. 75 © 1949  
MADE BY THE COTT INDEX COMPANY, COLUMBUS, OHIO  
SOLD BY PHOTO COPY SUPPLY, MAULDIN, S. C.

FILE NUMBER DATE OF RECORD	MORTGAGEES FAMILY NAMES	GIVEN NAMES ABCDEFGH	GIVEN NAMES IJKLMNO	GIVEN NAMES PQRSTUVWXYZ	MORTGAGORS	BOOK	PAGE	Amount	BRIEF DESCRIPTION, LOCATION, ETC. ( Not Warranted )
32312 July 25, 1989	Fleet				<i>Trusting Corp.</i> Real Estate <i>et al</i> Leo Albert Benni	Record 2018	118		<i>Corp. 2nd Mtg see Bk 1817 p 965</i> <i>Mtg assign Trust Guaranty Mtg</i>
32313 July 25, 1989	"			" "	<i>et al</i> Donald L. Bouessa	Record 2018	120		<i>Corp. 2nd Mtg see Bk 1840 p 855</i> <i>Mtg assign Trust Guaranty Mtg</i>
32314 July 25, 1989	"			" "	<i>et al</i> Rodger D. Binkley	Record 2018	122		<i>Corp. 2nd Mtg see Bk 1823 p 937</i> <i>Mtg assign Trust Guaranty Mtg</i>
32315 July 25, 1989	"			" "	<i>et al</i> William C. Burns Jr.	Record 2018	123		<i>Corp. 2nd Mtg see Bk 1853 p 390</i> <i>Mtg assign Trust Guaranty Mtg</i>
32316 July 25, 1989	"			" "	<i>et al</i> Ronald R. Brizman	Record 2018	125		<i>Corp. 2nd Mtg see Bk 1819 p 324</i> <i>Mtg assign Trust Guaranty Mtg</i>
32317 July 25, 1989	"			" "	<i>et al</i> Jeffrey B. Carter	Record 2018	127		<i>Corp. 2nd Mtg see Bk 1812 p 606</i> <i>Mtg assign Trust Guaranty Mtg</i>
32318 July 25, 1989	"			" "	<i>et al</i> Henry E. Choie	Record 2018	129		<i>Corp. 2nd Mtg see Bk 1863 p 1</i> <i>Mtg assign Trust Guaranty Mtg</i>
32319 July 25, 1989	"			" "	<i>et al</i> Lynn Anderson Carroll	Record 2018	131		<i>Corp. 2nd Mtg see Bk 1838 p 411</i> <i>Mtg assign Trust Guaranty Mtg</i>
32320 July 25, 1989	"			" "	<i>et al</i> Timothy M. Carbonel	Record 2018	133		<i>Corp. 2nd Mtg see Bk 1819 p 639</i> <i>Mtg assign Trust Guaranty Mtg</i>
32321 July 25, 1989	"			" "	<i>et al</i> Rebecca S. Curry	Record 2018	135		<i>Corp. 2nd Mtg see Bk 1825 p 164</i> <i>Mtg assign Trust Guaranty Mtg</i>
32322 July 25, 1989	"			" "	<i>et al</i> David Lee Davis	Record 2018	137		<i>Corp. 2nd Mtg see Bk 1843 p 854</i> <i>Mtg assign Trust Guaranty Mtg</i>
32323 July 25, 1989	"			" "	<i>et al</i> Jeffrey A. Danner	Record 2018	139		<i>Corp. 2nd Mtg see Bk 1839 p 165</i> <i>Mtg assign Trust Guaranty Mtg</i>
32324 July 25, 1989	"			" "	<i>et al</i> Adrian K. Miller	Record 2018	141		<i>Corp. 2nd Mtg see Bk 1855 p 40</i> <i>Mtg assign Trust Guaranty Mtg</i>
32325 July 25, 1989	"			" "	<i>et al</i> Donald Ray Drummond	Record 2018	143		<i>Corp. 2nd Mtg see Bk 1849 p 564</i> <i>Mtg assign Trust Guaranty Mtg</i>
32326 July 25, 1989	"			" "	<i>et al</i> Aron Milton Davis	Record 2018	145		<i>Corp. 2nd Mtg see Bk 1837 p 461</i> <i>Mtg assign Trust Guaranty Mtg</i>
32327 July 25, 1989	"			" "	<i>et al</i> Jeffrey Alan Dieter	Record 2018	147		<i>Corp. 2nd Mtg see Bk 1838 p 367</i> <i>Mtg assign Trust Guaranty Mtg</i>

# INDIRECT or MORTGAGEE Index to Real Estate Mortgages — Greenville County, S. C.

REG. U. S. PAT OFFICE *Chambers* County Indexes Since 1888 An Identifying Trade Mark

Open at Proper Tab according to First Letter or Letters of Name and refer to Buff Sub-Index sheet for page reference.

COTT FAMILY NAME INDEX No. 75 © 1949  
MADE BY THE COTT INDEX COMPANY, COLUMBUS, OHIO  
SOLD BY PHOTO COPY SUPPLY, MAULDIN, S. C.

41  
( )

FILE NUMBER DATE OF RECORD	MORTGAGEES FAMILY NAMES	GIVEN NAMES ABCDEFGH	GIVEN NAMES IJKLMNO	GIVEN NAMES PQRSTUVWXYZ	MORTGAGORS	BOOK	PAGE	Amount	BRIEF DESCRIPTION, LOCATION, ETC. ( Not Warranted )
32328 July 25, 1989	Fleet			Funding Corp. Real Estate	Kenneth L. Downs <i>et al</i>	Record 2018	149		Corp. 1st Mtg see Bk 1815 ps 817 Mtg assign 1st Guaranty Mtg
32330 July 25, 1989	"			" "	William C. Tereng <i>et al</i>	Record 2018	153		Corp. 1st Mtg see Bk 1816 ps 729 Mtg assign 1st Guaranty Mtg
32331 July 25, 1989	"			" "	Raymond Elford Fowler <i>et al</i>	Record 2018	155		Corp. 1st Mtg see Bk 1840 ps 711 Mtg assign 1st Guaranty Mtg
32332 July 25, 1989	"			" "	Kasper J. Tulzheim <i>et al</i>	Record 2018	157		Corp. 1st Mtg see Bk 1839 ps 924 Mtg assign 1st Guaranty Mtg
32333 July 25, 1989	"			" "	Roger D. Bennett <i>et al</i>	Record 2018	159		Corp. 1st Mtg see Bk 1841 ps 241 Mtg assign 1st Guaranty Mtg
32334 July 25, 1989	"			" "	John Lane Driffin <i>et al</i>	Record 2018	161		Corp. 1st Mtg see Bk 1826 ps 669 Mtg assign 1st Guaranty Mtg
32335 July 25, 1989	"			" "	Andrew C. George <i>et al</i>	Record 2018	163		Corp. 1st Mtg see Bk 1873 ps 968 Mtg assign 1st Guaranty Mtg
32336 July 25, 1989	"			" "	John W. Gray <i>et al</i>	Record 2018	165		Corp. 1st Mtg see Bk 1824 ps 690 Mtg assign 1st Guaranty Mtg
32337 July 25, 1989	"			" "	Claire Anthony Gwynn <i>et al</i>	Record 2018	167		Corp. 1st Mtg see Bk 1821 ps 725 Mtg assign 1st Guaranty Mtg
32338 July 25, 1989	"			" "	James M. Driffin <i>et al</i>	Record 2018	169		Corp. 1st Mtg see Bk 1812 ps 462 Mtg assign 1st Guaranty Mtg
32339 July 25, 1989	"			" "	John Lynn Hayes <i>et al</i>	Record 2018	171		Corp. 1st Mtg see Bk 1843 ps 204 Mtg assign 1st Guaranty Mtg
32340 July 25, 1989	"			" "	Robert P. Holcombe <i>et al</i>	Record 2018	173		Corp. 1st Mtg see Bk 1842 ps 377 Mtg assign 1st Guaranty Mtg
32341 July 25, 1989	"			" "	James G. Hill <i>et al</i>	Record 2018	175		Corp. 1st Mtg see Bk 1849 ps 838 Mtg assign 1st Guaranty Mtg
32342 July 25, 1989	"			" "	Virginia A. Henderson <i>et al</i>	Record 2018	177		Corp. 1st Mtg see Bk 1814 ps 645 Mtg assign 1st Guaranty Mtg
32343 July 25, 1989	"			" "	A. Wynn Hudson <i>et al</i>	Record 2018	179		Corp. 1st Mtg see Bk 1815 ps 15 Mtg assign 1st Guaranty Mtg
32344 July 25, 1989	"			" "	Kimberly G. Leckley <i>et al</i>	Record 2018	181		Corp. 1st Mtg see Bk 1833 ps 577 Mtg assign 1st Guaranty Mtg

# INDIRECT or MORTGAGEE Index to Real Estate Mortgages — Greenville County, S. C.

REG. U. S. PAT. OFFICE *Chemical* County Indexes Since 1888  
An Identifying Trade Mark

 Open at Proper Tab according to First Letter or Letters of Name and refer to Buff Sub-Index sheet for page reference.

COTT FAMILY NAME INDEX No. 75 © 1949  
MADE BY THE COTT INDEX COMPANY, COLUMBUS, OHIO  
SOLD BY PHOTO COPY SUPPLY, MAULDIN, S. C.

FILE NUMBER DATE OF RECORD	MORTGAGEES FAMILY NAMES	GIVEN NAMES ABCDEFGH	GIVEN NAMES IJKLMNO	GIVEN NAMES PQRSTUVWXYZ	MORTGAGORS	BOOK	PAGE	Amount	BRIEF DESCRIPTION, LOCATION, ETC. ( Not Warranted )
32345 July 25, 1989	Fleet				<i>Funding Corp. Real Estate</i> Kay P. Jackson <sup>et al</sup>	Record 2018	183		Corp. 2nd Mtg see Bl 1869 p 22 + Record Mtg assign 2nd Guaranty Mtg Bl 1884 p 226
"	"			"	" "	Record 2018	183		
32346 July 25, 1989	"			"	William H. Jones <sup>et al</sup>	Record 2018	185		Corp. 2nd Mtg see Bl 1854 p 970 Mtg assign 2nd Guaranty Mtg
32347 July 25, 1989	"			"	Margaret Lovick C. Jones	Record 2018	187		Corp. 2nd Mtg see Bl 1852 p 770 Mtg assign 2nd Guaranty Mtg
32348 July 25, 1989	"			"	Ann Lee Kim	Record 2018	189		Corp. 2nd Mtg see Bl 1838 p 736 Mtg assign 2nd Guaranty Mtg
32349 July 25, 1989	"			"	Walter V. Lyons <sup>et al</sup>	Record 2018	191		Corp. 2nd Mtg see Bl 1829 p 112 Mtg assign 2nd Guaranty Mtg
32350 July 25, 1989	"			"	Andre E. Mathis <sup>et al</sup>	Record 2018	193		Corp. 2nd Mtg see Bl 1815 p 301 Mtg assign 2nd Guaranty Mtg
<div style="position: absolute; top: 50%; left: 50%; transform: translate(-50%, -50%); font-size: 2em; font-family: cursive;">See Next Page</div>									



# INDIRECT or MORTGAGEE Index to Real Estate Mortgages — Greenville County, S. C.

REG. U. S. PAT OFFICE *Chas McCulloch* County Indexes Since 1888 An Identifying Trade Mark

 Open at Proper Tab according to First Letter or Letters of Name and refer to Buff Sub-Index sheet for page reference.


COTT FAMILY NAME INDEX No. 75 © 1949  
MADE BY THE COTT INDEX COMPANY, COLUMBUS, OHIO  
SOLD BY PHOTO COPY SUPPLY, MAULDIN, S. C.

41  
( )

FILE NUMBER DATE OF RECORD	MORTGAGEES FAMILY NAMES	GIVEN NAMES ABCDEFGHIJ	GIVEN NAMES JKLMNOPQ	GIVEN NAMES RSTUVWXYZ	MORTGAGORS	BOOK	PAGE	Amount	BRIEF DESCRIPTION, LOCATION, ETC. ( Not Warranted )
32351 July 25, 1989	Fleet			Trusting Corp Real Estate	<i>et al</i> Mark A. Webb.	Re Record 2018	195		In Mtg see Bk 1840 ps. 715 Mtg Assign First Guaranty Mtg Corp
32352 July 25, 1989	"			" "	<i>et al</i> Bruce M. Menchetti	Re Record 2018	197		In Mtg see Bk 1840 ps. 385 Mtg Assign First Guaranty Mtg Corp
32353 July 25, 1989	"			" "	<i>et al</i> Stephen B. Martin	Re Record 2018	199		In Mtg see Bk 1849 ps. 356 Mtg Assign First Guaranty Mtg Corp
32354 July 25, 1989	"			" "	<i>et al</i> Carey D. Mason	Re Record 2018	201		In Mtg see Bk 1838 ps. 605 Mtg Assign First Guaranty Mtg Corp
32355 July 25, 1989	"			" "	<i>et al</i> Keith J. Mason	Re Record 2018	203		In Mtg see Bk 1869 ps. 435 Mtg Assign First Guaranty Mtg Corp
32356 July 25, 1989	"			" "	<i>et al</i> Douglas J. Marsceau	Re Record 2018	205		In Mtg see Bk 1815 ps. 380 Mtg Assign First Guaranty Mtg Corp
32357 July 25, 1989	"			" "	<i>et al</i> Bruce Silman Miller Jr.	Re Record 2018	207		In Mtg see Bk 1848 ps. 523 Mtg Assign First Guaranty Mtg Corp
32358 July 25, 1989	"			" "	<i>et al</i> Kevin E. Miller	Re Record 2018	209		In Mtg see Bk 1842 ps. 197 Mtg Assign First Guaranty Mtg Corp
32366 July 25, 1989	"			" "	<i>et al</i> Linda S. Powell	Re Record 2018	225		In Mtg see Bk 1839 ps. 806 Mtg Assign First Guaranty Mtg Corp
32367 July 25, 1989	"			" "	<i>et al</i> B. Phillips Pressley	Re Record 2018	227		In Mtg see Bk 1826 ps. 306 Mtg Assign First Guaranty Mtg Corp
32368 July 25, 1989	"			" "	<i>et al</i> Tom C. Pack, Jr.	Re Record 2018	229		In Mtg see Bk 1838 ps. 668 Mtg Assign First Guaranty Mtg Corp
32369 July 25, 1989	"			" "	<i>et al</i> Monte J. Price	Re Record 2018	231		In Mtg see Bk 1842 ps. 876 Mtg Assign First Guaranty Mtg Corp
32370 July 25, 1989	"			" "	<i>et al</i> Davis E. Rochester, Jr.	Re Record 2018	233		In Mtg see Bk 1848 ps. 605 Mtg Assign First Guaranty Mtg Corp
32371 July 25, 1989	"			" "	<i>et al</i> Roy Z. Rosemond	Re Record 2018	235		In Mtg see Bk 1825 ps. 524 Mtg Assign First Guaranty Mtg Corp
32372 July 25, 1989	"			" "	<i>et al</i> Alonzo Richardson	Re Record 2018	237		In Mtg see Bk 1831 ps. 176 Mtg Assign First Guaranty Mtg Corp
32373 July 23, 1989	"			" "	<i>et al</i> Michael J. Riel	Re Record 2018	239		In Mtg see Bk 1850 ps. 204 Mtg Assign First Guaranty Mtg Corp

# INDIRECT or MORTGAGEE Index to Real Estate Mortgages — Greenville County, S. C.

REG. U. S. PAT. OFFICE *Chas. McCott* County Indexes Since 1888 An Identifying Trade Mark

 Open at Proper Tab according to First Letter or Letters of Name and refer to Buff Sub-Index sheet for page reference.

COTT FAMILY NAME INDEX No. 75 © 1949  
MADE BY THE COTT INDEX COMPANY, COLUMBUS, OHIO  
SOLD BY PHOTO COPY SUPPLY, MAULDIN, S. C.

FILE NUMBER DATE OF RECORD	MORTGAGEES FAMILY NAMES	GIVEN NAMES ABCDEFGH	GIVEN NAMES IJKLMNO	GIVEN NAMES PQRSTUVWXYZ	MORTGAGORS	BOOK	PAGE	Amount	BRIEF DESCRIPTION, LOCATION, ETC. ( Not Warranted )
32374 July 25, 1989	Fleet			Funding Corp Real Estate	<i>et al</i> Joe Anthony Reynolds	Re Record 2018	241		In Mtg see Bk 1816 ps. 945 Mtg Assign First Guaranty Mtg Corp
32375 July 25, 1989	"			" "	Rittlinger Lawrence William	Re Record 2018	243		In Mtg see Bk 1818 ps. 322 Mtg Assign First Guaranty Mtg Corp
32376 July 25, 1989	"			" "	<i>et al</i> Charles C. Styler	Re Record 2018	245		In Mtg see Bk 1812 ps. 631 Mtg Assign First Guaranty Mtg Corp
32377 July 25, 1989	"			" "	<i>et al</i> Stanley E. Keicher	Re Record 2018	247		In Mtg see Bk 1828 ps. 771 Mtg Assign First Guaranty Mtg Corp
32378 July 25, 1989	"			" "	<i>et al</i> Douglas A. Stule	Re Record 2018	249		In Mtg see Bk 1866 ps. 354 Mtg Assign First Guaranty Mtg Corp
32329 July 25, 1989	"			" "	<i>et al</i> Mark Summers	Re Record 2018	151		In Mtg see Bk 1813 ps. 43 Mtg Assign First Guaranty Mtg Corp
32359 July 25, 1989	"			" "	<i>et al</i> Deborah K. Moore	Re Record 2018	211		Mtg Assign First Guaranty Mtg Corp
" "	"			" "	" "	Re Record 2018	211		Corp. In Mtg see Bk 1825 ps. 165 + Re Record Bk 1919 ps. 390
32360 July 25, 1989	"			" "	<i>et al</i> Larry Douglas McEbright	Re Record 2018	213		In Mtg see Bk 1832 ps. 345 Mtg Assign First Guaranty Mtg Corp
32361 July 25, 1989	"			" "	" "	Re Record 2018	215		In Mtg see Bk 1825 ps. 272 Mtg Assign First Guaranty Mtg Corp
32362 July 25, 1989	"			" "	<i>et al</i> William T. Nickle	Re Record 2018	217		In Mtg see Bk 1843 ps. 812 Mtg Assign First Guaranty Mtg Corp
32363 July 25, 1989	"			" "	<i>et al</i> Leonard John Olson Jr	Re Record 2018	219		In Mtg see Bk 1815 ps. 312 Mtg Assign First Guaranty Mtg Corp
32364 July 25, 1989	"			" "	<i>et al</i> David H. Pratt	Re Record 2018	221		In Mtg see Bk 1839 ps. 621 Mtg Assign First Guaranty Mtg Corp
32365 July 25, 1989	"			" "	<i>et al</i> Edgar R. Padgett	Re Record 2018	223		In Mtg see Bk 1847 ps. 652 Mtg Assign First Guaranty Mtg Corp
32379 July 25, 1989	"			" "	<i>et al</i> J. Raymond Smith	Re Record 2018	251		In Mtg see Bk 1847 ps. 854 Mtg Assign First Guaranty Mtg Corp
32380 July 25, 1989	"			" "	<i>et al</i> Charles F. Simmons	Re Record 2018	253		In Mtg see Bk 1833 ps. 282 Mtg Assign First Guaranty Mtg Corp

# INDIRECT or MORTGAGEE Index to Real Estate Mortgages — Greenville County, S. C.

REG. U. S. PAT OFFICE *Chas. McClellan* County Indexes Since 1888 An Identifying Trade Mark

 Open at Proper Tab according to First Letter or Letters of Name and refer to Buff Sub-Index sheet for page reference.

COTT FAMILY NAME INDEX No. 75 © 1949  
MADE BY THE COTT INDEX COMPANY, COLUMBUS, OHIO  
SOLD BY PHOTO COPY SUPPLY, MAULDIN, S. C.

( 7 )

FILE NUMBER DATE OF RECORD	MORTGAGEES FAMILY NAMES	GIVEN NAMES ABCDEFGH	GIVEN NAMES IJKLMNO	GIVEN NAMES PQRSTUWXYZ	MORTGAGORS	BOOK	PAGE	Amount	BRIEF DESCRIPTION, LOCATION, ETC. ( Not Warranted )
32381 July 25, 1989	Fleet			Funding Corp Real Estate	<i>et al</i> Craig Z. Dickson	Re Record 2018 255			In Mtg see Bh 1847 ps. 135 Mtg Assign First Guaranty Mtg Corp
32382 July 25, 1989	"			" "	<i>et al</i> Donald Glenn Dempton	Re Record 2018 257			Mtg Assign First Guaranty Mtg Corp
" "	"			" "	" "	Re Record 2018 257			Corp. In Mtg see Bh 1840 ps. 742 + Re Record Bh 1851 ps. 598
32383 July 25, 1989	"			" "	<i>et al</i> Charles W. Syner III	Re Record 2018 259			In Mtg see Bh 1839 ps. 953 Mtg Assign First Guaranty Mtg Corp
32384 July 25, 1989	"			" "	Harold A. Trout	Re Record 2018 261			In Mtg see Bh 1846 ps. 231 Mtg Assign First Guaranty Mtg Corp
32385 July 25, 1989	"			" "	<i>et al</i> Eugene H. Turner Jr	Re Record 2018 263			Mtg Assign First Guaranty Mtg Corp
" "	"			" "	" "	Re Record 2018 263			Corp. In Mtg see Bh 1848 ps. 279 + Re Record Bh 1878 ps. 914
32386 July 25, 1989	"			" "	<i>et al</i> Salvatore Ralph Drippi	Re Record 2018 265			In Mtg see Bh 1840 ps. 621 Mtg Assign First Guaranty Mtg Corp
32387 July 25, 1989	"			" "	<i>et al</i> Norman R. Seel	Re Record 2018 267			Corp. In Mtg see Bh 1847 ps. 935 Mtg Assign First Guaranty Mtg Corp
32388 July 25, 1989	"			" "	<i>et al</i> Nancy J. Deachey	Re Record 2018 269			Corp. In Mtg see Bh 1847 ps. 841 Mtg Assign First Guaranty Mtg Corp
32389 July 25, 1989	"			" "	<i>et al</i> Ronald R. Thompson	Re Record 2018 271			Corp. In Mtg see Bh 1819 ps. 270 Mtg Assign First Guaranty Mtg Corp
32390 July 25, 1989	"			" "	David Hugh Upton	Re Record 2018 273			Corp. In Mtg see Bh 1815 ps. 740 Mtg Assign First Guaranty Mtg Corp
32391 July 25, 1989	"			" "	<i>et al</i> Donald N. Wilbanks	Re Record 2018 275			Corp. In Mtg see Bh 1836 ps. 924 Mtg Assign First Guaranty Mtg Corp
32392 July 25, 1989	"			" "	<i>et al</i> Harold J. White	Re Record 2018 277			In Mtg see Bh 1822 ps. 152 Mtg Assign First Guaranty Mtg Corp
32393 July 25, 1989	"			" "	<i>et al</i> Timothy B. Wellmon	Re Record 2018 279			Corp. In Mtg see Bh 1829 ps. 704 Mtg Assign First Guaranty Mtg Corp
32394 July 25, 1989	"			" "	<i>et al</i> James B. White	Re Record 2018 281			Corp. In Mtg see Bh 1852 ps. 909 Mtg Assign First Guaranty Mtg Corp

# INDIRECT or MORTGAGEE Index to Real Estate Mortgages — Greenville County, S. C.

REG. U. S. PAT. OFFICE *Chas. McClellan* County Indexes Since 1888 An Identifying Trade Mark

 Open at Proper Tab according to First Letter or Letters of Name and refer to Buff Sub-Index sheet for page reference.

COTT FAMILY NAME INDEX No. 75 © 1949  
MADE BY THE COTT INDEX COMPANY, COLUMBUS, OHIO  
SOLD BY PHOTO COPY SUPPLY, MAULDIN, S. C.

FILE NUMBER DATE OF RECORD	MORTGAGEES FAMILY NAMES	GIVEN NAMES ABCDEFGHIJ	GIVEN NAMES JKLMNO	GIVEN NAMES PQRSTUVWXYZ	MORTGAGORS	BOOK	PAGE	Amount	BRIEF DESCRIPTION, LOCATION, ETC. ( Not Warranted )
32395 July 25, 1989	Fleet			Funding Corp Real Estate	Patricia Ann Whitehead	Re Record 2018	283		Corp. In Mtg on Bl 1843 ps 993 Mtg Assign First Guaranty Mtg
32396 July 25, 1989	"			" "	et al Marion Rendell Weatherford	Re Record 2018	285		Corp In Mtg on Bl 1847 ps 223 Mtg Assign First Guaranty Mtg
32397 July 25, 1989	"			" "	et al Nazou A. Yacu	Re Record 2018	287		Corp In Mtg on Bl 1871 ps 488 Mtg Assign First Guaranty Mtg
33436 July 31, 1989	"		Mtg. Corp.		et al Kenneth R. Mullins	2019	469	51,640	Broadway, Greenville Lot 6 + pt lot 8 Broadway Dr Sec 3 Pk 1
33742 Aug 1, 1989	"		Mtg Corp		et al Billy E. Mitchell Jr.	2019	898	101,250	Lot 48 Hunters Woods
34059 Aug 2, 1989	"		Mtg Corp		et al Lewis E. Monroe	2020	326	25,600	Lot 69 Bailey St. Brookpoint
35488 Aug 10, 1989	"	Finance Inc			et al Sa Anna J. King Anna J. Simpson King	2021	853	6,589	Lot 34 Fairmont Ave. West View Hgts
35721 Aug 11, 1989	"	Finance Inc.			Ronna J. Barbare	2022	070	25,600	pt lots 24 + 25 Hill St Pleasantdale
35879 Aug 14, 1989	"		Mtg. Corp.		Jo Ann B. Powell by Jo Ann B. Johnson	2022	260	57,660	Lot 31 Pleasantdale Circle Woodfield
36459 Aug 16, 1989	"	Finance, Inc			et al Mac Arthur Johnson	2022	925	5,710	Lot 21 Glenwood Lane Austin Jr. Mauldin
36866 Aug 18, 1989	"		Mtg Corp.		et al Alvin B. Childs	2023	323	86,850	Lot 55 Blendel III Farrar Ln
37287 Aug 21, 1989	"		Mtg Corp.		et al Charles S. Field	2023	850	60,000	Lot 8 Terrace Gardens
37290 Aug 21, 1989	"	Finance Inc.			et al Doris L. Nelson	2023	866	31,700	Lot 10 Canterbury Sec II
38437 Aug 28, 1989	"	Finance Inc.			et al Charles Fletcher	2025	108	24,747	0.85 acres S.G. Hwy 20 meade Ave 4 South Dr
38438 Aug 28, 1989	"	Finance, Inc			et al Jed E. Mayer	2025	126	20,499	Lot 418 Pines Creek Court Belle Bl 1824 ps 690 + Right of Way in Dnd Bl 1342
38442 Aug 28, 1989	"		Funding Corp. Real Est		et al John W. Gray	2025	151		Subordination of Mtg 2 on mtg on

# INDIRECT or MORTGAGEE Index to Real Estate Mortgages — Greenville County, S. C.

REG. U. S. PAT. OFFICE *Chemical* County Indexes Since 1888 An Identifying Trade Mark

Open at Proper Tab according to First Letter or Letters of Name and refer to Buff Sub-Index sheet for page reference.


COTT FAMILY NAME INDEX No. 75 © 1949  
MADE BY THE COTT INDEX COMPANY, COLUMBUS, OHIO  
SOLD BY PHOTO COPY SUPPLY, MAULDIN, S. C.

( )

FILE NUMBER DATE OF RECORD	MORTGAGEES FAMILY NAMES	GIVEN NAMES ABCDEFGHIJ	GIVEN NAMES JKLMNO	GIVEN NAMES PQRSTUVWXYZ	MORTGAGORS	BOOK	PAGE	Amount	BRIEF DESCRIPTION, LOCATION, ETC. ( Not Warranted )
38934 Aug 30, 1989	Fleet				Ricky Charles Mosley	2025	559	.00 54,235	Mosley Lot 2 Survey for Ricky Charles
39064 Aug 31, 1989	"				Jack E. Turner	2025	765	.00 124,700	Lot 20 Oak Glen Ave 1
40036 Sept. 5, 1989	"				Dennis D. Helton et al	2026	941	.00 54,900	Lot 48 Parkdale
40066 Sept 6, 1989	"				Robert J. Chen	2026	974	.00 54,443	1.87 acres Berry Rd
40363 Sept. 7, 1989	"	Financie, Inc.			Frederick W. Knebusch	2027	217	.18 5,949	Lot 76 Pine Brook Forest Sub Austin Dr.
40360 Sept. 7, 1989	"	Financie Inc.			Michael Z. Duncan	2027	239	.187 5,469	Lot 15 Glenn Farms Block C
40566 Sept 8, 1989	"				William Douglas McBe	2027	478	.00 28,648	Lot 19 Whites St Pineforest
40577 Sept 8, 1989	"				Jeff J. Buzger	2027	500	.00 46,554	Lot 13 Lenwood Dr Prop Reg.
40689 Sept 8, 1989	"				William C. Campbell	2027	624	.00 60,200	Unit 7 Brentwood Hwy Mountain Inn
40720 Sept. 11, 1989	"				Robert B. Cooper et al Sra Julia E. Stevens	2027	671	.00 36,330	Lot Craig St. Fairview Dr Nickel Down Height
40869 Sept. 11, 1989	"	Financie Inc.			Julia Stevens	2027	844	.13 8,534	Lot 8 Cook Ave + Waters St
40932 Sept 12, 1989	"				Grant Ray Knox Sra Ralph E. Barrett et al	2027	936	.00 38,509	1 acre plat Bl 17-P pg 25 + McCall Rd.
41391 Sept. 14, 1989	"	Financie Inc.			Ralph D. Barrett	2028	539	.72 10,496	0.98 acres Standing Springs Rd
41962 Sept. 18, 1989	"				Phillip Brown	2029	087	.00 43,400	Lot 1 Plat Bl 17-P pg 69 8
42096 Sept 19, 1989	"	Financie Inc.			Jeffrey W. Spivey	2029	226	.06 5,347	1.00 acres plat Bl 14-X pg
42638 Sept 21, 1989	"				Anthony C. Pittman	2029	797	.00 66,587	Lot 11 Richmond Hills

# INDIRECT or MORTGAGEE Index to Real Estate Mortgages — Greenville County, S. C.

REG. U. S. PAT OFFICE *ChemMott* County Indexes Since 1888  
An Identifying Trade Mark

 Open at Proper Tab according to First Letter or Letters of Name and refer to Buff Sub-Index sheet for page reference.

COTT FAMILY NAME INDEX No. 75 © 1949  
MADE BY THE COTT INDEX COMPANY, COLUMBUS, OHIO  
SOLD BY PHOTO COPY SUPPLY, MAULDIN, S. C.

FILE NUMBER DATE OF RECORD	MORTGAGEES FAMILY NAMES	GIVEN NAMES ABCDEFGHIJ	GIVEN NAMES JKLMNOPQ	GIVEN NAMES RSTUVWXYZ	MORTGAGORS	BOOK	PAGE	Amount	BRIEF DESCRIPTION, LOCATION, ETC. ( Not Warranted )
43477 Sept 27, 1989	Fleet	Finance Inc.			<i>et al</i> Inman McGowan	2030	730	.29 11,398	Acct Lot 118 Boling Rd Oakview
43452 Sept 22, 1989	"	Finance Inc.			<i>et al</i> Hattie N. Arnold	2030	735	.96 13,436	Lot Marion St Pg. 38
43504 Sept 28, 1989	"		Mag Corp		John B. Wisby	2030	817	.00 44,789	Pt lots 8, 9 + 10 Plat Bk 17 B
43713 Sept 29, 1989	"	Finance Inc.			<i>et al</i> Allen Smith	2031	65	.00 40,000	Lot 29 Magnolia Ave Bullington S. 1/2 S. 1/2
44162 Oct 2, 1989	"		Mtg. Corp		Myra K. Stule	2031	590	.00 43,596	Lot 178 Newgate Dr
44258 Oct 2, 1989	"	Finance Inc.			Clint Thompson	2031	879	.00 12,000	Pt lots 57 + 58 Valley St also Lot 57 Heathery Dr + Valley St + also Lot Atalla St.
" "	"	"	"	"	"	2031	879		
44342 Oct 2, 1989	"		Mtg. Corp		<i>et al</i> George Rodney James	2031	994	.00 49,460	Acct Jaylon Lot 4 Burlington Production Sub
44485 Oct 3, 1989	"	Finance Inc.			Steven D. Bichel	2032	196	.00 45,000	Lot West Park Ave
45114 Oct 6, 1989	"	Finance, Inc.			<i>et al</i> Clifton Butler	2032	890	.32 12,554	Lot 55 Idlewild Sub. Pg. 87
45113 Oct 6, 1989	"	Finance Inc.			Colie A. Burton	2032	894	.34 15,600	1.01 acre Plat Bk 12 Q For Mtg on Bk 2026 pg 974
45884 Oct 11, 1989	"		Mtg. Corp		<i>et al</i> Robert J. Cher	Re Record 2033	687	.00 54,443	Tract 1 = 1.87 acre Berry Rd.
46170 Oct 13, 1989	"	Finance Inc.			<i>et al</i> Leroy Jackson	2034	01	.45 5,340	Lot Hammett St
46445 Oct 16, 1989	"		Mtg. Corp		<i>et al</i> Robert W. Sattu	2034	291	.00 53,500	1.39 acres Plat Bk 17-A Pg. 84 Westwood Augusta Sub 4
47133 Oct 19, 1989	"	Finance Inc.			<i>et al</i> Arthur F. Crossley II	2034	901	.17 5,187	Lot 387 Willowtree Dr
47295 Oct 19, 1989	"		Funding Corp. Real Estate		<i>et al</i> Timothy R. Davis	2035	83		Roll 89-4824 For Mtg on Bk 1752 pg 183 Released by him from judgment



# INDIRECT or MORTGAGEE Index to Real Estate Mortgages — Greenville County, S. C.

REG. U. S. PAT. OFFICE *Chambers* County Indexes Since 1888 An Identifying Trade Mark

Open at Proper Tab according to First Letter or Letters of Name and refer to Buff Sub-Index sheet for page reference.

COTT FAMILY NAME INDEX No. 75 © 1949  
MADE BY THE COTT INDEX COMPANY, COLUMBUS, OHIO  
SOLD BY PHOTO COPY SUPPLY, MAULDIN, S. C.

( )

FILE NUMBER DATE OF RECORD	MORTGAGEES FAMILY NAMES	GIVEN NAMES ABCDEFGH	GIVEN NAMES IJKLMNO	GIVEN NAMES PQRSTUVWXYZ	MORTGAGORS	BOOK	PAGE	Amount	BRIEF DESCRIPTION, LOCATION, ETC. ( Not Warranted )
48229 Oct. 25, 1989	Fleet	Finance Inc.			Jenny M. Davis	2036	283	.00 24,500	Lot 14 Perry Rd Newlands Farmington Area
48727 Oct. 27, 1989	"				Bonnie A. Bryant	2036	839	.00 58,698	Lot 78 Shubuta Dr.
49174 Oct. 31, 1989	"	Finance Inc.			Charles K. Betsill Jr	2037	462	.20 27,068	Lots 151 + 152 Edgewood Ave + Forest Lake Dr. Ridgewood Heights Sub. Sec 4 Spty County
50149 Nov 6, 1989	"	Finance Inc.			Willie Williams et al	2038	896	.36 2,501	Lot 79 Bell Aire Ests South
51293 Nov. 13, 1989	"				Donald M. Dennis	2040	80	.00 32,768	0.5 acre Davis Dr
51338 Nov. 13, 1989	"	Finance Inc.			Shirley A. Burnside	2040	217	.97 52,473	Forest Estate Lot 124 Pinefield Dr. South
51721 Nov. 15, 1989	"	Finance Inc.			Zonzell Draham	2040	600	.00 32,500	Lot 139 Augusta Area North Sp. 2.27 acre
52267 Nov. 20, 1989	"				A. Parker Boice et al	2041	137	.00 139,350	Lot 36 Oak Hollow Sub. Sec II
52810 Nov. 22, 1989	"				Edward C. Hall et al	2041	811	.79 19,983	Jerran North Sp. Lot 48 Augusta Rd Pecan
53918 Nov. 30, 1989	"				Willie Roe Wright	2043	169		Release of lien from Judgment Roll 89-5420
54126 Dec 1, 1989	"				" " "	2043	169		For Mtg see Bk 1808 pg 185
55211 Dec 7, 1989	"				David R. Deets et al	2043	401	.00 77,700	Lot 25 Wellington Drive South
55474 Dec 8, 1989	"	Finance Inc.			Calvin Burns	2044	670	.09 5,201	Lot 7 Plot Bk 8 - W Pg. 84
55525 Dec 11, 1989	"				June J. Cousins et al	2044	920	.00 74,000	Green Lake Dr
	"				A. Parker Boice et al	Re Record	1	.00 139,350	For Mtg see Bk 2041 pg 137
									Lot 36 Oak Hollow Sub Sec II

# INDIRECT or MORTGAGEE Index to Real Estate Mortgages — Greenville County, S. C.

REG. U. S. PAT. OFFICE *Chas. McCall* County Indexes Since 1888 An Identifying Trade Mark

 Open at Proper Tab according to First Letter or Letters of Name and refer to Buff Sub-Index sheet for page reference.

COTT FAMILY NAME INDEX No. 75 © 1949  
MADE BY THE COTT INDEX COMPANY, COLUMBUS, OHIO  
SOLD BY PHOTO COPY SUPPLY, MAULDIN, S. C.

FILE NUMBER DATE OF RECORD	MORTGAGEES FAMILY NAMES	GIVEN NAMES ABCDEFGH	GIVEN NAMES IJKLMNO	GIVEN NAMES PQRSTUVWXYZ	MORTGAGORS	BOOK	PAGE	Amount	BRIEF DESCRIPTION, LOCATION, ETC. ( Not Warranted )
55809 Dec. 12, 1989	Fleet				Evelyn P. Dickens <sup>et al</sup>	2045	269	31,140 <sup>.00</sup>	Lot 63 Inaugural Pk
57257 Dec. 20, 1989	"	Finance Inc.			Judith L. Chapman <sup>et al</sup>	2047	1	5,418 <sup>.17</sup>	Lot Old Fairground Rd.
57719 Dec. 27, 1989	"	Finance Inc.			St. Peggy B. Jannery Peggy Jannery	2047	637	16,360 <sup>.83</sup>	Tract 2nd 2 Easton Dr Carolina
57721 Dec. 27, 1989	"	Finance Inc.			Dennis Evans <sup>et al</sup>	2047	641	5,982 <sup>.90</sup>	Height S.W. H. + right of way 2nd 19 B Woodville
57720 Dec. 27, 1989	"	Finance Inc.			Billy E. Rivers <sup>et al</sup>	2047	646	24,360 <sup>.16</sup>	Dr Mauldin Pt of 88 acre tract Sunrise