

# INDIRECT or MORTGAGEE Index to Real Estate Mortgages — Greenville County, S. C.

REG. U. S. PAT. OFFICE *Chas McCott* County Indexes Since 1888 An Identifying Trade Mark

☞ Open at Proper Tab according to First Letter or Letters of Name and refer to Buff Sub-Index sheet for page reference.

COTT FAMILY NAME INDEX No. 75 © 1949  
MADE BY THE COTT INDEX COMPANY, COLUMBUS, OHIO  
SOLD BY WALKER, EVANS & COGSWELL CO., CHARLESTON, S.C.

(A)

FILE NUMBER DATE OF RECORD	MORTGAGEES FAMILY NAMES	GIVEN NAMES ABCDEFGHIJ	GIVEN NAMES KLMNO	GIVEN NAMES PQRSTUVWXYZ	MORTGAGORS	BOOK	PAGE	Amount	BRIEF DESCRIPTION, LOCATION, ETC. ( Not Warranted )
15834 Jan. 2 1975	Davis			<sup>B. Kay</sup> Lucille & Thomas	L. Ralph Davis et al <i>Partnership</i>	1330	655	.50 42,637	37.9 acres old Hundred Rd 75-1375
18378 Feb. 19 1975	"	Electric Co. Inc.			White Horse Mason Ltd.				fixtures - Oak Drive for mtg. see R.E.M. bk. 127 p. 325
20589 Mar. 6, 1975	"	Frances S.			Edward H. Hembree, et al	1334	441		Release lot 4 Bethel Heights
20688 Mar. 7, 1975	"	Frances S.			Edward H. Hembree, et al	1334	547		for mtg. see R.E.M. bk. 127 p. 325 Release lot 2 Bethel Heights
21748 Mar. 20, 1975	"	Frances S.			Edward H. Hembree, et al	1335	312		for mtg. see R.E.M. bk. 127 p. 325 Release lot 7 Bethel Heights
23931 April 16, 1975	"	Frances S.			Edward H. Hembree, et al	1337	107		for mtg. see R.E.M. bk. 127 p. 325 Release lot 16 Bethel Heights
25402 May 2, 1975	"			W. Paul	wooten Construction Co.	1338	365	7,000	lot, C.C. Campbell, O'Neil Sp.
25402 May 2, 1975	"			W. Paul	wooten Construction Co.	1338	367	16,000	St. Chick Springs Sp. lot, Co. Church St. & N. Miller
27168 May 21, 1975	"	Frances S.			Edward H. Hembree, et al	1339	717		for mtg. see R.E.M. bk. 127 p. 325 Release lot 5 Bethel Heights
30228 June 20, 1975	"	Frances S.			J. C. Threath, et al	1342	319		for mtg. see R.E.M. bk. 127 p. 325 Release lot 14 Bethel Heights
30744 June 27, 1975	"			Rose M. et al	Earl R. Knowles	1342	787	5,916	47 "Queensberry Subd" lot 55 Queensberry Dr.
1326 July 16, 1975	"			William E. et al	Wallace M. Reid	1344	3	500	lot 58 Donaldson St. Victoria Wrightman Ave. 111
" "	"			Sarah P. et al	"	1344	3		
1701 July 21, 1975	"			William Paul	Robert L. Harton	1344	278	.00 6,000	"Edwards Forest Notes" lot 54 Rosewood Dr.
3633 Aug. 6, 1975	Daves	Bobbi A.			Christine S. Johnson	1345	843	.00 6,500	Glenn Stone Park lot 81 McAlister Ave.
12105 Nov. 6, 1975	Davis	ally			Thelma L. Gault	1353	43	.00 3,000	maneuvered N. West lot 29 E. Scene Dr.

# INDIRECT or MORTGAGEE Index to Real Estate Mortgages — Greenville County, S. C.

REG. U. S. PAT. OFFICE *Chas. McClellan* County Indexes Since 1888 An Identifying Trade Mark

Open at Proper Tab according to First Letter or Letters of Name and refer to Buff Sub-Index sheet for page reference.

COTT FAMILY NAME INDEX No. 75 © 1949 MADE BY THE COTT INDEX COMPANY, COLUMBUS, OHIO SOLD BY WALKER, EVANS & COGSWELL CO., CHARLESTON, S.C.

FILE NUMBER DATE OF RECORD	MORTGAGEES FAMILY NAMES	GIVEN NAMES ABCDEFGHIJ	GIVEN NAMES JKLMNO	GIVEN NAMES PQRSTUVWXYZ	MORTGAGORS	BOOK	PAGE	Amount	BRIEF DESCRIPTION, LOCATION, ETC. ( Not Warranted )
14349 Dec. 2, 1975	Davis				Morgan E. Parker	1354	978	5,000	Co. of South Shulls Rd. Oadlum St. H. tract 2 = 1 acre cor. Smille Release Agreement
21815 Feb. 21, 1976	<del>Davis</del>	<del>Index in Error H. +</del>	<del>Robert</del>	<del>Robert</del>	<del>Community Properties</del>	<del>1503</del>	<del>220</del>	<del>100.00</del>	<del>Supplemental Mortgage + (Old Hundred Rd.)</del>
32141 Jan. 10, 1976	Davis				L. Ralph Davis, et al	1361	711	1,635	tract = 19.7 ac. Davis Rd. Wallowood Lane, Oadlum Road
32739 Jan. 14, 1976	Davis				Dianne M. Punast	1372	375	1,110	Lot 73 Mt. lot 17 High Springs Rd. - 1st
1154 July 12, 1976	Davis				Raymond L. Brown, et al	1372a	271	3,500	Lot 73 - 1st - 1st. (on = 2000 sq. ft.)
10680 Oct. 18, 1976	Davis	Clyde N.			John Shultz, et al	1380	724	6,030	tract - three 8 Danversville Rd. (Wingo Rd.) also 5.85 acs. Highland St.
"	"	"			" " "	1380	724		see item No. 1275 pg. 127 Release 1.985 acres - for mtg. Pleasant Valley
18452 Jan. 19, 1977	Davis				N-D Enterprises, a limited partnership	1381	56	00	High Springs Rd.
24772 Mar. 24, 1977	Davis				William Jerome W. Burke, et al	1392	93	9,300	Pl. lots 70169 Pharoah ave. Hgt. Smille
27733 Apr. 18, 1977	"				James Bayce Hammell	1394	201	30,900	Lot 19 Eastview Dr. Eastview Hgt. on 2nd
33225 Jun. 2, 1977	"				Noble C. Gentrell	1397	32	3,217	Lot 126 Indian Trail Rel'ham Est. sec. 2
33394 Jun. 3, 1977	Davis	Electrical Constructors			J. Deane Harrison	1399	938	35,674	Lot 63 Frederickburg Dr. Over 2 acres
9208 Apr. 20, 1977	"	Clyde N. +			Eric A. Munson, et al	1400	651	3,010	Lot 27 Smalley Dr. Rd. O'Neal St.
11563 Oct. 13, 1977	"	Christina +			Jamie Raymond Wilder	1412	631	12,500	13 ac. Milford - Double Springs Jpe mtg. see item 13.1271 pg. 325 Release lot 10 Bethel Hgt.
14475 Nov. 8, 1977	Davis	Francis S.			J.C. Shrett, et al	1415	332		

# INDIRECT or MORTGAGEE Index to Real Estate Mortgages — Greenville County, S. C.

REG. U. S. PAT. OFFICE *Chas. McCorkle* County Indexes Since 1888  
An Identifying Trade Mark

Open at Proper Tab according to First Letter or Letters of Name and refer to Buff Sub-Index sheet for page reference.

COTT FAMILY NAME INDEX No. 75 © 1949  
MADE BY THE COTT INDEX COMPANY, COLUMBUS, OHIO  
SOLD BY WALKER, EVANS & COGSWELL CO., CHARLESTON, S.C.

1  
(B)

FILE NUMBER	DATE OF RECORD	MORTGAGEES FAMILY NAMES	GIVEN NAMES ABCDEFGHIJ	GIVEN NAMES JKLMNO	GIVEN NAMES PQRSTUVWXYZ	MORTGAGORS	BOOK	PAGE	Amount	BRIEF DESCRIPTION, LOCATION, ETC. ( Not Warranted )
18848	Dec 21, 1977	Davis			Louise J. et al	Carolyn L. Kirkus	1419	193	2,000	Lot 3
"	"	"			Karen L. et al	" " "	1419	193		
19414	Dec 28, 1977	"			Electrical Constructors, Inc. et al	Alfred N. Bell, Jr. et al	1419	692	20,000	Sec. 2, Pelham Ests. Lot 68 Fredricksburg Dr.
22905	Feb 2, 1978	"			Janie S. et al	William C. DuBois et al	1422	440	11,750	Stone Land @ Lot 12 Wannoy St. Sec. II
23360	Feb 8, 1978	"			William J. et al	Tommy N. Boguelli	1422	892	12,000	Lot 5 "Bentree Ranchettes" "Doubt Ests" Sec. 8
27729	Mar 22, 1978	"	Nagell C.			Shirley D. Davis a Hsp. Pto.	1426	612	3,500	Lot 496 Mallowford Rd.
28653	Mar 30, 1978	"		J. Wesley et al		H. D. Enterprises	1076	179		Release 2.17 Acs. Thousand Oaks Blvd For Mtg. See REM Bk. 1293 Pg. 129
33944	May 15, 1978	"			J. et al	William Cecil B. Decker, III et al	1431	965	17,400	"Ranchettes" Tract 10 = 10.2 acs "Bentree"
35568	May 30, 1978	"			Tom	James Luther Lane et al	1433	499	3,500	10 Acres Hwy. 417
36326	Jun 2, 1978	"			Quincie B. et al	Michael N. Frimer	1434	163	20,000	37.40 acs. Highland N.
"	"	"			Norman et al	" "	1434	163		
36988	Jun 9, 1978	"			Minnie Lee B. et al	Ronald K. Sledge, et al	1434	799	4,900	Diulle Lot 20 Eastview Hgts.
867	July 10, 1978	"	Francis S.			J. C. Shreath, et al	1437	585		30 mtg. see REM Bk. 1271 pg. 325 Release lot 1 Bethel Hgts.
1086	July 12, 1978	"	Francis S.			Edward H. Hemblue et al	1437	950		30 mtg. see REM Bk. 1271 pg. 325 Release lot 37 Oakfern Sec II
1101	July 12, 1978	"	Francis S.			Edward H. Hemblue et al	1437	954		30 mtg. see REM Bk. 1271 pg. 325 Release lot 39 Oakfern Sec II

# INDIRECT or MORTGAGEE Index to Real Estate Mortgages — Greenville County, S. C.

REG. U. S. PAT. OFFICE *Chas McCott* County Indexes Since 1888 An Identifying Trade Mark

Open at Proper Tab according to First Letter or Letters of Name and refer to Buff Sub-Index sheet for page reference.

COTT FAMILY NAME INDEX No. 75 © 1949  
MADE BY THE COTT INDEX COMPANY, COLUMBUS, OHIO  
SOLD BY WALKER, EVANS & COGSWELL CO., CHARLESTON, S.C.

FILE NUMBER DATE OF RECORD	MORTGAGEES FAMILY NAMES	GIVEN NAMES ABCDEFGHIJ	GIVEN NAMES JKLMNO	GIVEN NAMES PQRSTUVWXYZ	MORTGAGORS	BOOK	PAGE	Amount	BRIEF DESCRIPTION, LOCATION, ETC. ( Not Warranted )
1102 July 12, 1978	Davis	Frances S.			J. C. Threatt, et al	1437	955		For mtg. see REM Bk. 1271 pg. 325 Release lot 40 Oakfern Sec II
4253 Aug 8, 1978	"	Frances S.			J. C. Threatt, et al	1440	602		For mtg. see REM Bk. 1271 pg. 325 Release lot 41 Oakfern Sec II
4540 Aug. 10, 1978	"	Frank L. et al			Gerry Michael King, et al	1440	891	3,750 <sup>00</sup>	Lot 37 Rosalle Dr. 1 alhambra Blvd. Hantt H.
"	"	Bessie H. et al			" " "	1440	891		
4633 Aug. 11, 1978	"	Carl Y. &		Shelley C.	J. D. Blackwell, et al	1441	59	12,400 <sup>00</sup>	7 acs. Holland Rd.
5092 Aug. 16, 1978	"	Dorothy B.			Smith Batson, et al	1441	482		For mtg. see REM Bk. 1263 pg. 581 Mtg. Assigned to M. B. Batson
5542 Aug. 21, 1978	"	Lucille B. & Thomas Roy			Bruce Edward Vaughan et al	1441	749	14,000 <sup>00</sup>	4.21 acres Old Hundred Road
6483 Aug 28, 1978	"	Price Mary Ethel			Thomas J. Davis	1442	472		For mtg. see REM Bk. 951 pg. 418 Mtg. Assign. Est. of Thomas Jefferson Davis absolut Montclair Rd. Hantt H.
7246 Sep. 5, 1978	"	Mary A. Tatal			Dyche Davis a Gen. Pts.	1443	252	3,000 <sup>00</sup>	Lot 101 Maudie St. + County Rd.
10464 Oct. 2, 1978	"	J. Wesley			H-D Enterprises	1089	66		Deed Books Release 1892 Acy. Thousand Oaks "Stanwood" St. Sun
17229 Dec. 5, 1978	"	J. C.			James A. Sullivan	1452	194	900 <sup>00</sup>	Lot 38 Broadlawn Dr.
21389 Jan 19, 1979	"	Elma R.			Ronald L. Jyner, et al	1455	667	13,500 <sup>00</sup>	5.05 acs. Suncombe Rd.
26672 Mar. 19, 1979	"	Beth			Ernie B. Ellenburg, et al	1460	91	26,670 <sup>00</sup>	St. Victor manorham Co. also 2 other Lot 26 Cor. Virginia ave. + Parker
26750 Mar. 19, 1979	Davis	Bob			Kenneth W. Carter,	1460	174	1,098 <sup>00</sup>	Lot 7 Myron Lane
28233 Mar 30, 1979	Davis	Frances S.			J. C. Threatt, et al	1461	510		For mtg. see REM Bk. 1271 pg. 325 Release lot 18 Birch & Hants.
1413 Jul. 12, 1979	"			Phillip H.	William H. Farrow	1473	298	5,000 <sup>00</sup>	For mtg. see St. West Cledy Lane

# INDIRECT or MORTGAGEE Index to Real Estate Mortgages - Greenville County, S. C.

Open at Proper Tab according to First Letter or Letters of Name and refer to Buff Sub-Index sheet for page reference.

KEYS PRINTING CO.

(c)

FILE NUMBER DATE OF RECORD	MORTGAGEES FAMILY NAMES	GIVEN NAMES ABCDEFGHIJ	GIVEN NAMES JKLMNO	GIVEN NAMES PQRSTUVWXYZ	MORTGAGORS	BOOK	PAGE	AMOUNT	BRIEF DESCRIPTION, LOCATION, ETC. (NOT WARRANTED)
3957 Aug. 2, 1979	Davis	Donatdy S.			Donald E. Cox, et al	1475	706	.00	Lot, Chick Ssq. 20.
10774 Sept. 28, 1979	"	Roris L. et al			Jesse L. Nelms, Jr.	1482	532	6,500	Subd 1 Water rd.
15620 Nov. 7, 1979	"	L. W. P.			Fred Painter et al	1487	482	135,000	Lot, Cor. Wade Hampton
18983 Dec. 7, 1979	"	Christine	Soul		J. Raymond Waldrop	1490	716	.00	margin hgt. Chick Ssq. 4
23092 Jan 28, 1980	Davis			Robert J.	Janet R. Crain	1494	206	35,000	St lot 4 memorial Dr.,
25751 Feb. 26, 1980	Davis			Vernon	Brent Lee m <sup>c</sup> millan et al	1496	473	.00	Ed. O'neal 20.
26553 Mar. 5, 1980	"		Margaret A.		Walter J. Morris	1497	233	13,500	10 ac. Milford-Danville Ssq.
28046 Mar. 20, 1980	Davis			Robert J.	Janet R. Crain	1498	507	.00	Dantt 20.
29567 Apr. 4, 1980	Davis	Beatrice			Curtis Thompson	1500	39	7,400	At lot 5 + .37 acres Helen Dr.
31699 Apr. 29, 1980	"		Larry A.		Marcum D. Mace	1501	800	.00	Ssq. 20
31819 Apr. 30, 1980	"	Dorothy S.			Oscar J. Palmer, et al	1502	1	11,000	Lot 9 James St. Chick
34883 Jun. 4, 1980	"	Barbara m.			John J. Stubblefield	1504	545	.00	Unit 15 Charter Oaks
6276 Aug. 28, 1980	"		Lorene N. et al		American Inv. Corp.	1513	255	55,000	For mtg. see R&M BK. 1494 Pg. 256
7081 Apr. 4, 1980	"	Alex & Lillian L.			Dean L. Davis et al	1514	402	.00	mtg. assign. to Fidelity mtg. Co
9281 Sep. 23, 1980	"	Barbara m.			John J. Stubblefield	1517	284	20,000	Worley rd.
12731 Oct. 23, 1980	"			W. Paul	Gary Peabody et al	1521	727	20,000	Lots 1 + 2 120' alley
								.17	Pioneer Pt. Clualland St. also Rosemont
								23,949	Lots 186, 187, + 185 Fuller way
									Lot 10 Sumner St. Ext.
									Chick Ssq. 20.
									Lot 2 St. Marks Rd.,
									also basement
									part old Spring rd.,
									S.C. rd. 23-50
									2.66 ac. Cor. S.C. rd. 23-51
									Stimulake
									Lot 17 Allwyn Dr.
									St. Chick Ssq. 20.
									Lot. Co. 7. Miles St. + Church

# INDIRECT or MORTGAGEE Index to Real Estate Mortgages -- Greenville County, S. C.


Open at Proper Tab according to First Letter or Letters of Name and refer to Buff Sub-Index sheet for page reference.

KEYS PRINTING CO.

FILE NUMBER DATE OF RECORD	MORTGAGEES FAMILY NAMES	GIVEN NAMES ABCDEFGHIJ	GIVEN NAMES JKLMNO	GIVEN NAMES PQRSTUVWXYZ	MORTGAGORS	BOOK PAGE	AMOUNT	BRIEF DESCRIPTION, LOCATION, ETC. (NOT WARRANTED)
13741 Oct. 3, 1980	Davis	Ethel K.			Nell M. Hollifield	1523 87	6,000 <sup>.00</sup>	2 acc. Hwy. 290
15347 Nov. 18, 1980	"	Barbara M.			John J. Stubblefield	1524 957	15,000 <sup>.00</sup>	Lot Brushy Creek Rd, Saxe St
20221 Jan. 13, 1981	"			Thomas	The Noah Robinson	1529 948	6,000 <sup>.00</sup>	Lot, Cor. Webster St. +
21826 Jan. 30, 1981	"			Jesse B., Executor	William C. Smithy	1531 271	28,500 <sup>.00</sup>	St. next 2 woodruff rd. in strip Eule st.
24544 Apr. 21, 1981	"	Alex, etal			Lodney B. Thomson	1538 849	32,000 <sup>.00</sup>	Lot N. Main St. also int.
4626 Aug. 20, 1981	"	Christine P.		Paul	J. Raymond Wardrop	1550 411	41,500 <sup>.00</sup>	10 ac. O'Neal P.
6394 Sep. 9, 1981	"		Lylene Davis Braun		American Service Corp	1552 221		2 rent Agreement for mtg. see Rem bk. 1513 p. 255
6396 Sep. 9, 1981	"		Lylene H. etal		American Service Corp	1552 288		mtg. assign. Key R. William Jr. Jr.
6829 Sep. 15, 1981	"		Lylene H. etal					
11010 Nov. 2, 1981	"	D. W.		Sarah J.	Bobby N. Davis, etal	1552 377	4,333 <sup>.00</sup>	2.37 ac. Old Stone rd.
"	"				Andre C. Pool	1556 895		Release lien from Judgment Roll #81-5714 for mtg. see Rem Book 1313 p. 107
10925 Nov. 2, 1981	"		Otis, Jr.		Alfred H. Gurt, etal	1556 885	8,433 <sup>.00</sup>	Wardley-Vale sec-2 Lot 12 Uchido Lane
11975 Nov. 13, 1981	"		Larry		Marcum Mace, etal	1557 668	9,433 <sup>.00</sup>	4 parcels
12416 Nov. 20, 1981	"		Larry		Marcum Mace, etal	1558 123	9,439 <sup>.31</sup>	4 parcels
14305 Dec. 17, 1981	"		James Benjamin		Luby Mollene Davis	1559 960	8,000 <sup>.00</sup>	Lot 1 Prop. James B. Davis
15719 Jan. 3, 1982	"	D. W.			Fred Painter	1561 297	12,000 <sup>.00</sup>	next 20 O'Neal P.

# INDIRECT or MORTGAGEE Index to Real Estate Mortgages — Greenville County, S. C.

KEYS PRINTING COMPANY, GREENVILLE, S. C.


 Open at Proper Tab according to First Letter or Letters of Name and refer to Buff Sub-Index sheet for page reference.

D

FILE NUMBER DATE OF RECORD	MORTGAGEES FAMILY NAMES	GIVEN NAMES ABCDEFGH	GIVEN NAMES IJKLMNO	GIVEN NAMES PQRSTUVWXYZ	MORTGAGORS	BOOK	PAGE	Amount	BRIEF DESCRIPTION, LOCATION, ETC. ( Not Warranted )
10568 Jan 22, 1982	Davis	G.W.			Fred Painter	Deed Book 1161	376		In mtg. see R.E.M. Book 1561 Pg 297 Release pt. lot 20 unadvised lot Sec 2
16710 Jan 26, 1982	"	Clyde +		Verlan	Baylus N. Moursal, et al	1562	66	12,600	Shaw St. Lots 16, 18 & Pt. lot 15
21297 Mar 24, 1982	"	"		Joseph M., Sr.	Lara J. Davis	1566	377	20,000	austin sp.
21853 Mar 31, 1982	"	"		Newwood B., et al	James W. Nighthawell	1566	922	11,600	22 acs. Billy Garrett Rd.
"	"	"		Jencie B., et al	" "	1566	922		Pt. tract B Highland
24222 Apr 30, 1982	"	"		Mrs. C.	Wade Hampton Baptist Church	1569	91	2,000	2.08 acs Wade Hampton Blvd.
26278 May 25, 1982	"	"		Newwood B., et al	Ulysses V. Gordon, et al	1570	973	2,300	Pt. tract B Highland
"	"	"		Jencie B., et al	" "	1570	973		"
29099 June 28, 1982	"	"		Largh Jane	Charles B. Bradley, Sr.	1573	840	2,000	Spitt sp. Pt. lot 16 Kings St.
556 July 8, 1982	"	"		Thomas H.	Paul W. Ripper, Jr.	1574	716	463,400	Pt. 11.70 acs. Fleming
9362 July 29, 1982	"	"		Jack P.	L. B. Gosnell, Jr.	1576	484	6,000	S.C. 417 also lot
2363 July 29, 1982	"	"		"	L. B. Gosnell, Jr.	1576	486	35,000	Int. lot Laurens Rd. S.C. 417 also lot
5572 Sep 3, 1982	"	alex		"	Richard H. Parsons, et al	1579	758	24,000	Lot 54 Kent Lane Vista Hills
6385 Sep 14, 1982	"	Fay J.		JoAnn + Roy L.	River Falls Bapt Church	1580	369	23,000	Blundell sp. Tract, Gap well Rd.
10286 Oct 28, 1982	"	"		Lewie R.	Sheila C. Hollingworth	1584	352	2,400	Lot 5 Vista Hills
10544 Nov 1, 1982	"	"		James E., Jr.	Robert R. Wallace	1584	620	2,000	Lot 118 Chick Spg. Rd.

# INDIRECT or MORTGAGEE Index to Real Estate Mortgages — Greenville County, S. C.

KEYS PRINTING COMPANY, GREENVILLE, S. C.

Open at Proper Tab according to First Letter or Letters of Name and refer to Buff Sub-Index sheet for page reference.

FILE NUMBER DATE OF RECORD	MORTGAGEES FAMILY NAMES	GIVEN NAMES ABCDEFGH	GIVEN NAMES IJKLMNO	GIVEN NAMES PQRSTUWXYZ	MORTGAGORS	BOOK	PAGE	Amount	BRIEF DESCRIPTION, LOCATION, ETC. ( Not Warranted )
11902 Nov. 16, 1982	Davis	H. W.			Ronald E. Wade, et al	1586	98	41,400	ave. Broadhaven Lot 85 & Pt. lot 84 Clock
13631 Dec. 6, 1982	"		Napoleon		President Myers, et al	1588	87	1,500	Lot 1-A Otis' St.
13630 Dec. 6, 1982	"			Valerie L.	President Myers, et al	1588	89	1,500	Lot 1-A Otis' St.
14332 Dec. 13, 1982	"	Barbara <sup>M.</sup> + Jerry E.			William C. Cox, et al	1588	785	1,126	Sec. 4 old road across Lot 217 Fairhaven Dr.
14242 Dec. 13, 1982	"		Lennie R.		Marilyn Bell Perkins et al	1588	827	900	Lot 4 Imperial Hills
14244 Dec. 13, 1982	"	Christine J.			Fredrick W. Hunt et al	1588	831	10,000	Pt. lot 19 Wakewood Way
18647 Jan. 31, 1983	Darles			Rhoslyn	John Wayne Lucia	1593	321	25,000	Lot 40 Terrace Gardens
18850 Feb. 1, 1983	Davis			Laura	Luanna, et al	1593	551	45,000	Pt. lots 10 & 11 W. Earle St. RD. also Prop. Prop.
19669 Feb. 9, 1983	"	H. W.			A. J. Smith et al	1594	339	120,000	Lot Cor. Poplar R. + Pine Ridge
25534 Apr. 5, 1983	Davis	Frank D.			Charles L. McCreary	1600	930	16,000	Lot 4 Cleveland Ig. also Lot Robinson St.
29407 May 6, 1983	Davis		Nancy Niam	et al	Ronald D. Greene	1605	666	33,200	Lot 3 + Pt. Lot 1 Robinson St. Archer Chick Springs Ig.
30502 May 17, 1983	Davis	Clyde <sup>et al</sup> +		Verlon <sup>et al</sup>	Donald B. Hiles	1606	955	15,000	Lot 4 South Beverly Lane For mtg. on REM Pt. 1455 Pg 667
33106 June 7, 1983	Davis	Elmer A.			Ronald L. Dyer, et al	1610	450		mtg. assigned to E. Caspell C. Davis Pg. Less Pt.
5920 Aug. 19, 1983	Davis	George M. et al	Co. Exec.		William Dennis Black	1621	911	60,000	Lot Montague Rd. Davis mt. Sec. I-A Formed on REM 151173 Pg 255
8002 Sept. 7, 1983	Davis		Lorene H.	et al	American Sewice Corp.	1624	364		Release Lots 1 thru 87 Silverleaf
9113 Sept. 16, 1983	Davis	Gary C.			Gerald D. Corn, et al	1626	164	3,000	Pt. lot 10 Ariver-Wale



# INDIRECT or MORTGAGEE Index to Real Estate Mortgages — Greenville County, S. C.

☞ Open at Proper Tab according to First Letter or Letters of Name and refer to Buff Sub-Index sheet for page reference.

(E)

FILE NUMBER DATE OF RECORD	MORTGAGEES FAMILY NAMES	GIVEN NAMES ABCDEFGH	GIVEN NAMES IJKLMNO	GIVEN NAMES PQRSTUVWXYZ	MORTGAGORS	BOOK	PAGE	Amount	BRIEF DESCRIPTION, LOCATION, ETC. ( Not Warranted )
9740 Sept. 22, 1983	Davis			Juanita A.	Adams, Venturini & Davis Inc. a.s.c. trustee	1627	54	53,988	30 Acres Old Pelzer Hwy. Bohannon Tp
11262 Oct 5, 1983	"			W.A. et al	United Properties	1629	338	17,000	3.91 Acres W. Beagin Rd. Fawcett
11777 Oct 10, 1983	"			Vera K et al	By POA Blanche D. Brooks Sam A. Brooks	1630	201	17,036	Dunklin Tp. 15.06 Acres S.C. Hwy 5-23-33
11994 Oct 11, 1983	"			Lorena Nickel	American Service Corp of S.C.	1630	349		Trinity Sec Rem Pt. 1562 pg. 255 Release lat Crossroads Tr. also release
12392 Oct 14, 1983	"	D. W.			Ruby W. Painter	1630	965	35,000	11. Pelham Rd. Chuk Spg. Tp. Lots 28 thru 31 Pleasant Hgts.
13578 Oct 26, 1983	"			Vera K et al	Luis A. Johnson et al	1632	648	7,800	Penon Rd. Dunklin Tp. 9.879 Acres W. Redgeway Rd. &
13700 Oct 27, 1983	"			Edward Thomas	Shirley B. Griswold	1632	677	10,000	4.43 Acres Harrison Bridge Rd
14753 Nov 3, 1983	"	Jan S et al			Rozel Wright et al	1634	93	1,388	Pct. lot 16 Anderson Rd.
17767 Dec. 2, 1983	"	J. A. Jr.			Smith & Steele Bldg. Inc.	1638	293	53,250	6.47 Acres Anglin Dr. also R/W
24424 Feb 8, 1984	"	Brown A. Jr.			Joseph Andrew Davis	1647	154	3,500	3 Acres Glendon Tp. 2 acc Pt.
28477 March 16, 1984	"	Charles G. et al			Heritage Homes, Inc.	1652	398	60,000	32.7 Acres Hammett Rd. Pleasant Hgts. - given Chuk Spg. Tp.
32690 Apr 19, 1984	"	B. W.			Ruby W. Painter et al	1658	274	40,000	Lots 28-31 New Pelham Rd. Addition
433 July 6, 1984	"			Randall G.	Thomas B. Henry Jr. et al	1671	533	24,728	Lots 7 & 7 1/2 Boyer Lawn
1446 July 13, 1984	"	Claude D.			Peter D. Bergiadu et al	1672	410	17,280	Lot 19 Mauldin Meadows
"	"	Carolyn L. et al			"	1672	410		
1547 July 13, 1984	"	Charles D.			Heritage Homes, Inc.	1672	528		Trinity Sec Rem Pt. 1652 pg 398 Release lat 98. Rem. Sec. 500

# INDIRECT or MORTGAGEE Index to Real Estate Mortgages — Greenville County, S. C.

Open at Proper Tab according to First Letter or Letters of Name and refer to Buff Sub-Index sheet for page reference.

FILE NUMBER DATE OF RECORD	MORTGAGEES FAMILY NAMES	GIVEN NAMES ABCDEFGHIJ	GIVEN NAMES JKLMNO	GIVEN NAMES PQRSTUVWXYZ	MORTGAGORS	BOOK	PAGE	Amount	BRIEF DESCRIPTION, LOCATION, ETC. ( Not Warranted )
2879 July 26, 1984	Davis	Charles H. et al			Heritage Homes, Inc. et al	1674	412		Dep. Sec. 2nd Mtg. See Bk 1652 Pg. 398 Release lots 86, 87, 105 & 106 River
3982 Aug 3, 1984	"			Randall G	Thomas B. Henry, Jr. et al	1676	47	24,728	.92 2nd Mtg. See R.E.M. Bk 1671 Pg 553 Lots 7 & 7 1/2 Bayne Lawn addition
7942 Sept 11, 1984	"	Claude D. Jr. et al			Peter G. Georgiades et al	1681	208		Mtg assigned American Fed. Bank 3 & B. 2nd Mtg. See R.E.M. Bk 1672 Pg 410
"	"	Carolyn B. et al			" " "	1681	208		Personal Ptg.
8372 Sept 14, 1984	"	Frank L.			Cynthia J. Murphy	1681	647	27,000	2 ac. Watson Rd. = Tract C
11909 Oct 19, 1984	"			Properties, Inc.	Pro-Del. Inc.	1686	120	78,000	Ests. Ph II Lots 24-12-18 Silder Creek
13975 Nov 7, 1984	"			Mechanical Contractors, Inc.	Cathi M. Abernethy	1688	719	5,950	Lot 29 Mountain Creek Ph II
13975 Nov 7, 1984	"			Mechanical Contractors, Inc.	Cathi M. Abernethy	1688	721	53,550	Lot 29 Mountain Creek Ph II
13975 Nov 7, 1984	"			Mechanical Contractors, Inc.	John Ludwig, et al	1688	723	49,875	Lots 14 Mountain Creek Ph II
14287 Nov 9, 1984	"			Tom	Thomas Wilson	1689	192	39,500	Tract Woodruff Rd.
15514 Nov 21, 1984	"			Mechanical Contractors, Inc.	Danny L. Borum, et al	1690	875	44,600	Lot 38 Mountain Creek Ph. 2
17499 Dec 10, 1984	"	Dean L.			Robert S. Swinburg et al	1693	525	38,000	& 23-50 also R/W 266 Allen Cr. S.C. Rds 23-51
17501 Dec 10, 1984	"	Dean L.			Robert S. Swinburg et al	1693	527		2nd Mtg. See R.E.M. Bk. 1693 Pg. 525 Mtg. assigned to Alex. Davis et al
22419 Jan 30, 1985	"	Charles H. et al			Heritage Homes, Inc.	1700	267		2nd Mtg. See R.E.M. Bk 1652 Pg. 398 Release lot 9.3 River Drive see II
22593 Jan 31, 1985	"	Helen E. et al			Patricia D. Osbey	1700	314	3,000	Lot 21 Ridgwood Bldg. 29.
25453 Feb 28, 1985	"			Properties, Inc.	Lamco Industries, Inc.	1703	834	45,000	Lot 33 Oak Meadows Ph. II

# INDIRECT or MORTGAGEE Index to Real Estate Mortgages — Greenville County, S. C.

REG. U. S. PAT. OFFICE *Chas McCott* County Indexes Since 1888  
An Identifying Trade Mark

 Open at Proper Tab according to First Letter or Letters of Name and refer to Buff Sub-Index sheet for page reference.

COTT FAMILY NAME INDEX No. 75 © 1949  
MADE BY THE COTT INDEX COMPANY, COLUMBUS, OHIO  
SOLD BY WALKER, EVANS & COGSWELL CO., CHARLESTON, S.C.

(F)

FILE NUMBER DATE OF RECORD	MORTGAGEES FAMILY NAMES	GIVEN NAMES ABCDEFGH	GIVEN NAMES IJKLMNO	GIVEN NAMES PQRSTUVWXYZ	MORTGAGORS	BOOK	PAGE	Amount	BRIEF DESCRIPTION, LOCATION, ETC. ( Not Warranted )
25422 Feb. 28, 1985	Davis	Charles H. et al			Heritage Homes, Inc.	1703	733		For mtg see Rem Bl. 1652 pg. 398 Release lot 99 River Downs Sec II
25578 Mar 1, 1985	"	Beth M &		Phillips D.	Allen Jean Morris	1704	87	43,000	also Pt lot 84 lot 85 Co Clark ans. + Poplar Dr.
25751 Mar 1, 1985	"	Charles H. et al			Heritage Homes, Inc.	1704	319		Sec. 2 For mtg. see Rem Bl. 1652 pg 398 Release lot 162 River Downs
26003 Mar 5, 1985	"	Charles H. et al			Heritage Homes, Inc.	1704	728		For mtg. see Rem Bl. 1652 pg 398 Release lot 88 River Downs Sec. 2
32614 Apr 30, 1985	"		Jasper E. + Sue B.		Ruth L. Moore	1713	179	1,500	J.W. Pae Mfg Co. lot 224 Village Homes,
35942 May 28, 1985	"			Jack M.	Michael E. Hawkins	1717	252	58,000	6. 39 Acre Splend. Lake Westwood. S. Wille
39428 June 28, 1985	"		Kimberly B.		J. D. Green, et al	1722	717	10,000	lot 104 Capewood Rd. Sec II
507 July 2, 1985	"	Charles H. et al			Heritage Homes, Inc.	1723	640		For mtg. see Rem Bl. 1652 pg 398 Release lot 161 River Downs Sec. II
1630 July 15, 1985	"	Charles H. et al			Heritage Homes, Inc.	1725	176		For mtg. see Rem Bl. 1652 pg 398 Release lot 90 River Downs Sec 2
2995 July 26, 1985	"	Charles H. et al			Heritage Homes, Inc.	1726	896		For mtg. see Rem Bl. 1652 pg. 398 Release lot 94 River Downs Sec II
5948 Aug 20, 1985	"	Charles H. et al			Heritage Homes, Inc.	1731	41		For mtg. see Rem Bl. 1652 pg 398 Release lot 160 River Downs Sec. II
8948 Aug 20, 1985	"	Charles H. et al			Heritage Homes, Inc.	1731	42		See Rem Bl. 1652 pg 398 Release lot 96, River Downs Sec. II For mtg
9190 Sept 16, 1985	"		Josephine B.		David Callahan, et al	1735	684	55,000	Stone Land Co. Pt lot 46 West Craft St. Sec B
9684 Sept. 19, 1985	"			Tom	Jimmie Wilson	1736	432		Subordination of mtg. + Right of way + Western Carolina Ry. Sec. A. Antienty
10293 Sept. 24, 1985	"	Charles H. et al			Heritage Homes, Inc.	1737	394		For mtg. see Rem Bl. 1689 pg. 192 For mtg. see Rem Bl. 1652 pg 398 Release lot 92 River Downs Sec 2

# INDIRECT or MORTGAGEE Index to Real Estate Mortgages — Greenville County, S. C.

REG. U. S. PAT. OFFICE *Chas McCatt* County Indexes Since 1888 An Identifying Trade Mark


 Open at Proper Tab according to First Letter or Letters of Name and refer to Buff Sub-Index sheet for page reference.

COTT FAMILY NAME INDEX No. 75 © 1949  
MADE BY THE COTT INDEX COMPANY, COLUMBUS, OHIO  
SOLD BY WALKER, EVANS & COGSWELL CO., CHARLESTON, S.C.

FILE NUMBER DATE OF RECORD	MORTGAGEES FAMILY NAMES	GIVEN NAMES ABCDEFGHIJ	GIVEN NAMES JKLMNO	GIVEN NAMES PQRSTUVWXYZ	MORTGAGORS	BOOK	PAGE	Amount	BRIEF DESCRIPTION, LOCATION, ETC. ( Not Warranted )
10493 Apr 25, 1985	Davis	Charles H. et al			Heritage Homes, Inc.	1737	700		In mtg. see Rem. Bk. 1652 Pg 398 Release lot 163 River Downs Sec. 2
10883 Sept. 30, 1985	"	Josephine B.			David Callahan, et al	Re - Record 1738	568	55,000	000 In mtg. see Rem. Bk. 173 508. 684 Pt. lot 46 Croft Street Stone Land Co.
11463 Oct 2, 1985	"	Delia B. & Ned E. et al			Ralph E. Matthews et al	1739	20	50,000	000 In mtg. see Rem. Bk. 173 508. 684 Lot 50 pt lot 50 Calvin Rd
13582 Oct 18, 1985	Davis	Linda A.			Linda G. Gentry	1741	973	1,844	50 1.43 Acres Old U.S. Hwy 25 Village Sec II
13816 Oct. 21, 1985	Davis	Lyman Wayne			Samuel Woods et al	1742	301	12,000	000 Lot 37 Fourth Am. Judson Mill
18903 Dec 4, 1985	Davis			Sumie S.	William C. Suson et al	1749	634		000 Int. in mtg. of Sumie S. Davis assigned to Joseph Cummins Sloan, et al - In mtg. see Rem. Bk. 1422 pg 440 In mtg. see Rem. Bk. 1431 pg 965 Release from Judgment Ref 86-177
26787 Feb 13, 1986	Davis			William F.	Cecil B. Decker, III et al	1761	26		000 Dec 14
27634 Feb 21, 1986	Davis			Mechanical Contractors, Inc.	Robert C. Presley, et al	1761	967	6,943	000 Lot 14 Heritage Glen
28149 Feb 27, 1986	Davis	Amy L.		Peter R.	Michael Jay Schneider et al	1762	683	14,000	000 Lot 5 Seneca Place Sec. I
29676 Mar 11, 1986	Davis			William J.	Jersey D. Hall, Jr.	1764	716	16,500	000 Tract 10 Bentree Ranchettes 1652 Pg 398 & Bk 1652 Pg 396 Subordination of mtg. see Rem. Bk.
30563 Mar 19, 1986	Davis	Charles H. et al			Heritage Homes, Inc.	1765	778		000 In mtg. see Rem. Bk. 1652 Pg 398 Release lot 100 Pt. River Downs Sec II
36257 May 2, 1986	Davis	Charles H. et al			Heritage Homes, Inc.	1774	18		000 In mtg. see Rem. Bk. 1703 page 834 Release from Judgment Ref 86-1553
41130 June 9, 1986	Davis			Properties, Inc.	Lemco Industries Inc	1781	659		000 Release from Judgment Ref 86-1553
13073 Sept 30, 1986	"			Properties, Inc.	Davis Mechanical Contractors, Inc.	1805	66	2,700,000	000 9 Parcels

# REVERSE or MORTGAGEE Index to Real Estate Mortgages — Greenville County, S. C.

REG. U. S. PAT. OFFICE *Chas McCott* County Indexes Since 1888 An Identifying Trade Mark

 Open at Proper Tab according to First Letter or Letters of Name and refer to Buff Sub-Index sheet for page reference.

COTT FAMILY NAME INDEX No. 75 © 1949  
MADE BY THE COTT INDEX COMPANY, COLUMBUS, OHIO  
SOLD BY PHOTO COPY SUPPLY, MAULDIN, S. C.

( )

FILE NUMBER DATE OF RECORD	MORTGAGEES FAMILY NAMES	GIVEN NAMES ABCDEFGHIJ	GIVEN NAMES KLMNO	GIVEN NAMES PQRSTUVWXYZ	MORTGAGORS	BOOK	PAGE	Amount	BRIEF DESCRIPTION, LOCATION, ETC. ( Not Warranted )
13077 Sept 30, 1986	Davis			Property Inc	J. H. Dellepue	1805	75	1,700.00	Lot, tract & lot Pelham Rd
14247 Oct 7, 1986	"	5/4 Charles G. Charles H. et al			Heritage Home Inc.	1806	876		Heritage Home Inc. 1652 pg 398 Release lot 95 River Drive S.W.
14385 Oct 8, 1986	"	Hal D.			Charles Reeves	1807	35	85,000	Lot 12 Cor. Laurin Rd & game # 86-5844, part of La Em Bl. 1683 pg 525
15625 Oct 17, 1986	"	Dean L.			Robert S Swinsburg et al	1808	742		Release lot from judgment Paul et al for mtg. see Em Bl. 1455 pg. 667
20487 Nov 18, 1986	"	Elmer R.			Ronald L. Zyma et al	1816	401		mtg. assigned Patricia D. Bradwell, et al
22646 Dec 5, 1986	"	Enterprises Inc.			Robert C. Suttles	1820	124	3,500	Lot 5 West Washington St
26392 Dec 23, 1986	"	Grady E. & Reeves Gerrie			John D. Lindley	1824	448	11,462	Lot Grove Sp.
27296 Dec 31, 1986	"	Dean L.			L. B. Gasnell, Jr	1826	23	32,800	lot 2 lots Laurin Rd see REM book 1652 pg 398
29397 Jan 13, 1987	"	Charles et al			Heritage Home, Inc	1829	188		Release lot 104 Dec mtg
29765 Jan 16, 1987	"		Lewis R.		Marilyn J. Perkins	1829	903	9.00	Lot 3
31356 Jan 30, 1987	"		Josephine B.		Michael W. Chewing	1833	289	8,000	Lot 10
33729 Feb 18, 1987	Davis		Margaret & Rhodys		Lise M. Arnold et al	1837	345	42,000	Lot 60 Northwood
34230 Feb 23, 1987	Davis			Property Inc	Davis Mechanical Contractors	1838	242		Lot mtg. see Rem Bl. 1805 pg 66 Release lot 35 Oak meadow
35657 Mar 3, 1987	Davis	5/4 Charles G. Davis Charles H.			Heritage Home, Inc	1840	965		Release lot 116 For mtg. see see Bl. 1704 pg 87
44758 Apr 21, 1987	"	Beth M		Phillip D.	Allen Dean Davis	1854	203		Modification Agreement For mtg
46496 Apr 30, 1987	"	Alex	& Lillian J		Charles L. Langston et al	1856	769	7,200	Lot - 3.55 ac.

# REVERSE or MORTGAGEE Index to Real Estate Mortgages — Greenville County, S. C.

REG. U. S. PAT. OFFICE *Chas McCott* County Indexes Since 1888 An Identifying Trade Mark

Open at Proper Tab according to First Letter or Letters of Name and refer to Buff Sub-Index sheet for page reference.

COTT FAMILY NAME INDEX No. 75 © 1949  
MADE BY THE COTT INDEX COMPANY, COLUMBUS, OHIO  
SOLD BY PHOTO COPY SUPPLY, MAULDIN, S. C.

FILE NUMBER DATE OF RECORD	MORTGAGEES FAMILY NAMES	GIVEN NAMES ABCDEFGHIJ	GIVEN NAMES JKLMNOPQ	GIVEN NAMES RSTUVWXYZ	MORTGAGORS	BOOK	PAGE	Amount	BRIEF DESCRIPTION, LOCATION, ETC. ( Not Warranted )
47367 May 4, 1987	Davis	Charles H. et al s/a Charles B. Davis			Heritage Homes, Inc	1857	821		Int mty. see Rem Bl. 1652 pg. 398 Release lot 103 River Downs sec II
47792 May 6, 1987	"	Charles H.			Heritage Homes Inc.	1858	600		See mty see REM Bl 1652 pg 398 Release Lot 115 River Downs
53004 June 2, 1987	"			Richard A.	Richard E. Edwards et al	1865	722	2,500	Lot 26 Enoree Hgts Ph I
53855 June 4, 1987	"	Bena M.			Alan D. Mandie	1866	736	36,000	Lot 152 Cliff Ridge Colony See mty see Bl 1652 pg 398
58122 June 29, 1987	"	Charles H. et al			Heritage Homes, Inc	1872	176		Release Lot 117 River Downs See mty see Bl. 1652 pg 398
5454 July 30, 1987	"	Charles H. et al			Heritage Home Inc	1879	645		Release Lot 97 River Downs
6896 Aug 7, 1987	"	Clyde		* Verlon	Bayless N. Monroe et al	1881	634		Int mty. see Rem Bl 1562 pg. 66 Release pt. lot 15 Snow Street
7885 Aug 13, 1987	"	Charles H. et al			Heritage Homes Inc	1882	774		See mty see REM Bl 1652 pg 398 Release Lot 159 River Downs
8107 Aug 14, 1987	"			Robert Lee	Thomas G. Scott, et al	1882	996	6,500	2.84 ac. Glassy Mtn Sp.
8714 Aug 19, 1987	"	Evelyn J.			Bonnie Glenney, et al	1883	769	2,500	Lot Cleveland Sp.
25262 Nov 27, 1987	"	Dorothy G. et al Marion Mabel B.			Steve Eckert et al	1902	465	36,900	Lot East side of dirt Rd.
31278 Jan 13, 1988	"	Elizabeth			Henry Rebeckson et al	1909	930	25,318	Lot 20 Terra Woods Sub
31365 Jan 14, 1988	"	Gene			Don J. Baugeron	1909	987	15,600	East Fairview Rd Columbia Sp.
34444 Feb 5, 1988	"	Grady			Thomas Gene Davis	1913	633	4,000	Tract = .65 acres Edwards et al meadow
35961 Feb 18, 1988	"		Larry Sr		Norval & Wayne Austell et al	1915	379	40,000	Lot 33 Rubenwood Co Mountain
35908 Feb 18, 1988	"	Hal D.			Charles Reeves	1915	326		mty assigned Margaret M. Davis + Myra Davis Morris. See mty see Bl. 1807 pg 35
"	"	"			" "	1915	326		

\* Additions for Jan 14, 1987 + Jan 20, 88 on next pg.

# REVERSE or MORTGAGEE Index to Real Estate Mortgages — Greenville County, S. C.

REG. U. S. PAT. OFFICE *Chas McCott* County Indexes Since 1888  
An Identifying Trade Mark

Open at Proper Tab according to First Letter or Letters of Name and refer to Buff Sub-Index sheet for page reference.


COTT FAMILY NAME INDEX No. 75 © 1949  
MADE BY THE COTT INDEX COMPANY, COLUMBUS, OHIO  
SOLD BY PHOTO COPY SUPPLY, MAULDIN, S. C.

1  
( )

FILE NUMBER	DATE OF RECORD	MORTGAGEES FAMILY NAMES	GIVEN NAMES ABCDEFGHIJ	GIVEN NAMES JKLMNOPQ	GIVEN NAMES RSTUVWXYZ	MORTGAGORS	BOOK	PAGE	Amount	BRIEF DESCRIPTION, LOCATION, ETC. ( Not Warranted )
	39108 Mar 11, 1988	Davis	S/a Charles G. Charles H.	et al		Heritage Home Inc.	1919	58		Release Lot 89 Portion of River Downs Sub For Mtg see Bl. 1652 pg 398
	"	"	"	"		" "	1919	58		see Bl. 1652 pg 398
	39362 Mar 14, 1988	"	Charles H	et al		Heritage Home Inc	1919	331		Release Lots 102+118 For Mtg see Bl. 1652 pg 398
	40380 Mar 21, 1988	"	Charles H	et al		Heritage Home Inc.	1920	479		Jointly on Rem Bl 1652 pg. 388 Release Lot 164 River Downs Sub
	27673 Dec 14, 1987	"	Mable Burns Elizabeth			Kenneth A. Halsbury et al	1905	400	.00	Jerra Woods Lot 40 Jerra Woods Sub
	32121 Jan 20, 1988	"	Mable Burns Elizabeth			Kenneth A. Halsbury et al	Remond 1911	89	23,220	Woods. For Mtg see Bl 1905 pg 400 Lot 40 Jerra Woods Sub Jerra
	50666 May 18, 1988	"			Resem et al	James D. Stewart as Trustee et al	1932	925	25,000	Lot Simpsonville Trade St Jerra Wood Sub.
	56186 June 17, 1988	"	Mabel B. Elizabeth			Louis B. Manion	1940	293	460,000	tract 31.9 acres Holly Lane Jerr Mtg see Bl 1940 pg 293
	56174 June 17, 1988	"	Mabel B. Elizabeth			Charles E. Howard et al	1940	296	.00	Release Lots 1+30 Jerra Wood
	56541 June 21, 1988	"		m.D., P.A Lewis m.		J. C. Stoudemayer, Jr. M.D	1940	753	43,000	Hwy 29 Chick Spring 2p. trees Lot 1-C Memorial Brand
	58294 June 29, 1988	"	Hal D.			Charles Reems	1942	964		Mtg assign Margaret M Davis + Myra Anne Davis Manion For Mtg
	"	"	"			" "	1942	964		see Bl. 1807 pg 35
	58267 June 29, 1988	"	Frank D.			Brenda K. Painter	1942	902	3,000	Johnton 2.0 Acre Property of P.C.
	2460 July 14, 1988	"	Mabel B. Elizabeth			Charles E. Howard et al	1946	829		For Mtg see Rem Bl 1940 pg. 293
	2543 July 15, 1988	"	Mabel B. Elizabeth			Charles E. Howard et al	1946	918		Release Lot 13 Jerra Woods Mtg see Rem Bl 1940 pg. 293
	3230 July 19, 1988	"	Mabel B. Elizabeth			Charles E. Howard et al	1947	716		Release Lot 25 Jerra Woods For For Mtg see Bl 1940 pg 293 Release Lot 50 Jerra Woods

# REVERSE or MORTGAGEE Index to Real Estate Mortgages — Greenville County, S. C.

REG. U. S. PAT. OFFICE *Chas McCott* County Indexes Since 1888 An Identifying Trade Mark

 Open at Proper Tab according to First Letter or Letters of Name and refer to Buff Sub-Index sheet for page reference.

COTT FAMILY NAME INDEX No. 75 © 1949  
MADE BY THE COTT INDEX COMPANY, COLUMBUS, OHIO  
SOLD BY PHOTO COPY SUPPLY, MAULDIN, S. C.

FILE NUMBER DATE OF RECORD	MORTGAGEES FAMILY NAMES	GIVEN NAMES ABCDEFGHIJ	GIVEN NAMES JKLMNO	GIVEN NAMES PQRSTUVWXYZ	MORTGAGORS	BOOK	PAGE	Amount	BRIEF DESCRIPTION, LOCATION, ETC. ( Not Warranted )
5745 Aug 1, 1988 11728	Davis	Mabel B. Elizabeth			Charles E. Howard <sup>et al</sup> <sub>as trus</sub>	1951	113		Mtg see Bk 1940 pg 293 Release Lot 17 Terra Woods Jor
13725 Sept 2, 1988	"		Jason		Key Real Est Investments <sup>Inc.</sup>	1958	375	57,500 <sup>.00</sup>	4.43 acrs E. Georgia Rd
15199 Sept 15, 1988	"		Jack P.	* David M	Carol Z. Sokol	1960	862	50,000 <sup>.00</sup>	Unit 28 Parkview Horiz. Prop. Reg.
16026 Sept 23, 1988	"	Mabel B. Elizabeth			Charles E. Howard <sup>et al</sup> <sub>as trus</sub>	1962	333		Mtg see Bk 1940 pg 293 Release Lot 48 Terra Woods Jor
16976 Sept 28, 1988	"	Mabel B. Elizabeth			Charles E. Howard <sup>et al</sup> <sub>as trus</sub>	1963	350		Jor Mtg see Bk 1940 pg 293 Release Lot 39 Terra Woods Jor
19018 Oct 4, 1988	"	Mabel B. Elizabeth			Charles E. Howard <sup>et al</sup> <sub>as trus</sub>	1964	801		Jor Mtg see Bk 1940 pg 293 Release Lot 46 Terra Woods
21061 Oct 17, 1988	"	Mabel B. Elizabeth			Charles E. Howard <sup>et al</sup> <sub>as trus</sub>	1966	999		Jor Mtg see Bk 1940 pg 293 Release Lot 43 Terra Woods
23380 Oct 31, 1988	"	Mabel B. Elizabeth			Charles E. Howard <sup>et al</sup> <sub>as trus</sub>	1969	585		Jor Mtg see Bk 1940 pg 293 Release Lot 47 Terra Woods
25194 Nov 11, 1988	"	Mabel B. Elizabeth			Charles E. Howard <sup>et al</sup> <sub>as trus</sub>	1972	267		Jor Mtg see Bk 1940 pg 293 Release Lot 3 Terra Woods
25385 Nov 23, 1988	"	Ernest E. James	Rever		Robert E. Ramsey <sup>et al</sup> <sub>as trus</sub>	1974	126	11,390 <sup>.00</sup>	4.13 ACS Above TP
25421 Nov 23, 1988	"	Mabel B. Elizabeth			Charles E. Howard <sup>et al</sup> <sub>as trus</sub>	1974	365		Jor Mtg see Bk 1940 pg 293 Release Lot 37 Terra Woods
26719 Nov 23, 1988	"	Mabel B. Elizabeth			Charles E. Howard <sup>et al</sup> <sub>as trus</sub>	1974	414		Jor Mtg see Bk 1940 pg 293 Release Lot 45 Terra Woods
130725 Nov 5, 1988	"	Mabel B. Elizabeth			Charles E. Howard <sup>et al</sup> <sub>as trus</sub>	1975	999		Jor Mtg see Bk 1940 pg 293 Release Lot 21 Terra Woods
4887 Dec 29, 1988	"	Bertha Lee			Henry B. Kelly <sup>et al</sup>	1980	952	10,000 <sup>.00</sup>	Lot Dublin Jp
7489 Feb 2, 1989	"	Mabel B. Elizabeth			Charles E. Howard <sup>et al</sup> <sub>as trus</sub>	1986	905		Jor Mtg see Bk 1940 pg 293 Release Lot 9 Terra Woods
Feb 20, 1989	"	Mabel B. Elizabeth			Charles E. Howard <sup>et al</sup> <sub>as trus</sub>	1989	694		Jor Mtg see Bk 1940 pg 293 Release Lot 10 Terra Woods



# INDIRECT or MORTGAGEE Index to Real Estate Mortgages — Greenville County, S. C.

REG. U. S. PAT. OFFICE *Chas. McKee* County Indexes Since 1888 An Identifying Trade Mark

Open at Proper Tab according to First Letter or Letters of Name and refer to Buff Sub-Index sheet for page reference.

COTT FAMILY NAME INDEX No. 75 © 1949  
MADE BY THE COTT INDEX COMPANY, COLUMBUS, OHIO  
SOLD BY PHOTO COPY SUPPLY, MAULDIN, S. C.

( )

FILE NUMBER DATE OF RECORD	MORTGAGEES FAMILY NAMES	GIVEN NAMES ABCDEFGH	GIVEN NAMES IJKLMNO	GIVEN NAMES PQRSTUVWXYZ	MORTGAGORS	BOOK	PAGE	Amount	BRIEF DESCRIPTION, LOCATION, ETC. ( Not Warranted )
8597 Jul. 28, 1989	Davis	Mabel B. Elizabeth			<i>et al</i> Charles E. Howard, as trustee	1990	860		For Mtg see Bk 1940 pg. 293 Release lot 16 Terra Woods Sub.
11651 Mar 17, 1989	"	Mabel B. Elizabeth			<i>et al</i> Charles E. Howard as trustee	1994	173		For Mtg see Bk 1940 pg. 293 Release lot 8 Terra Woods sub.
11729 Mar 17, 1989	"	Mabel B. Elizabeth			<i>et al</i> Charles E. Howard as trustee	1994	309		For Mtg see Bk 1940 pg. 293 Release lot 52 Terra Woods sub.
12429 Mar 23, 1989	"	Mabel B. Elizabeth			<i>et al</i> Charles E. Howard as trustee	1995	92		For Mtg see Bk 1940 pg. 293 Release lot 12 Terra Woods
15494 Apr 11, 1989	"		Jean P.		<i>et al</i> Carrol E. Davis	1999	104	12,500 <sup>00</sup>	7 acm Centen Rd.
16375 Apr 17, 1989	"		James D.	Helma Z.	Brian D. James	2000	27	27,000 <sup>00</sup>	Clearview acm Inset 9+ Pt lot 8 = 8.37 acm
18778 May 1, 1989	"	Mabel B. Elizabeth			<i>et al</i> Charles E. Howard as trustee	2002	821		For Mtg see Bk 1940 pg. 293 Release lot 26 Terra Woods
19938 May 8, 1989	"	Dorothy G.	Marion		<i>et al</i> Steve Eskew	2004	147		Release of lien from judgment Roll 89-1161 For Mtg see Bk 1902 pg. 465
"	"	"	"		" "	2004	147		
20691 May 12, 1989	"	Mabel B. Elizabeth			<i>et al</i> Charles E. Howard as trustee	2004	874		For Mtg see Bk 1940 pg. 293 Release lot 49 Terra Woods
21832 May 19, 1989	"	Mabel B. Elizabeth			<i>et al</i> Charles E. Howard as trustee	2006	689		For Mtg see Bk 1940 pg. 293 Release lot 15 Terra Woods
38795 Aug 29, 1989	"	Bobby Gene			<i>et al</i> Kevin G. McElwee	2025	423	17,700 <sup>00</sup>	Sec 2 lot 13 Coachman Ests.
40554 Sept 8, 1989	"	Mabel B. Elizabeth			<i>et al</i> Charles E. Howard as trustee	2027	477		Mtg see Bk 1940 pg. 293 Release lot 31 Terra Woods sub. For
40676 Sept 8, 1989	"	Mabel B. Elizabeth			<i>et al</i> Charles E. Howard as trustee	2027	610		For Mtg see Bk 1940 pg. 293 Release lot 42 Terra Woods
42546 Sept 21, 1989	"	Wilton Drover			Elizabeth G. Austell	2029	709	55,000 <sup>00</sup>	Highland Tr. 7.82 acm S.C. Hwy 414
46099 Oct 12, 1989	"	Elizabeth Mabel B.			<i>et al</i> Charles E. Howard as trustee	2033	948		For Mtg see Bk 1940 pg. 293 Release lot 7 Terra Woods sub.

