


INDIRECT or MORTGAGEE Index to Real Estate Mortgages — Greenville County, S. C.

REG. U. S. PAT. OFFICE *Chas McCott* County Indexes Since 1888 An Identifying Trade Mark

 Open at Proper Tab according to First Letter or Letters of Name and refer to Buff Sub-Index sheet for page reference.

COTT FAMILY NAME INDEX No. 75 © 1949
MADE BY THE COTT INDEX COMPANY, COLUMBUS, OHIO
SOLD BY WALKER, EVANS & COGSWELL CO., CHARLESTON, S.C.

(A)


FILE NUMBER DATE OF RECORD	MORTGAGEES FAMILY NAMES	GIVEN NAMES ABCDEFGHIJ	GIVEN NAMES KLMNO	GIVEN NAMES PQRSTUVWXYZ	MORTGAGORS	BOOK	PAGE	Amount	BRIEF DESCRIPTION, LOCATION, ETC. (Not Warranted)
16391 Jan. 10, 1975	Bank	Community			<i>etal</i> William E. Haller	1331	159	7,533	36 Terra Linea, Etc. Sec. 1 Lot 33 Serramont Circle
16515 Jan. 13, 1975	"	"			Rum, Inc.	1331	259	58,032	07 Lot, Hampton Ave.
16515 Jan. 13, 1975	"	"			Rum, Inc.	1331	261	58,032	07 Berea Forest, Lees Part Tract Berea Forest Cir. Sec. 11
16515 Jan. 13, 1975	"	"			Rum, Inc.	1331	263	58,032	07 Lot, S.C. Hwy. 253
16518 Jan. 13, 1975	"	"			Shirlean Willis	1331	271	25,000	00 Lot, Augusta Road
16655 Jan. 14, 1975	"	"			Frank A. Myers, <i>etal</i>	1331	414	4,394	52 10 acres
17367 Jan. 22, 1975	"	"			C. Dan Gayner, <i>etal</i>	1331	864	38,267	87 Pt. lot 49 Sabotta St. also Lot 7 thru 12 Blk. D Rose Ave. & Houston St. also Pt. lots 2 & 6 Blk. D Car. Church St. & Rose Ave. also lot 4 Biltmore Ave.
"	"	"			" " " "	1331	864		
"	"	"			" " " "	1331	864		
"	"	"			" " " "	1331	864		
17582 Jan. 27, 1975	"	"			Holly Tree Plantation	1332	117		see Plan Bk. 1299 pg. 43 Modification Agreement - priority
18808 Jan. 31, 1975	"	"			Edward J. Howard	1332	362	4,896	72 Spring Forest Lot Spring Forest Rd.
18731 Feb. 10, 1975	"	"			Joe D. Howell, D.V.M.	1332	912	23,320	93 Est. Jolly Bubb Pt. lot 47 Burnside Dr.
19981 Feb. 27, 1975	"	"			Charlie H. Kimbrell, Inc.	1333	888	11,000	00 Blk. I, E. Highland Estate Lot 5 Carolina Ave. Sec. 5
21137 Mar. 13, 1975	"	"			A. J. Prince Bldg's	1334	778	4,000	00 "Fairway acres" Lot 26 Terrain Dr. Sec. 1
22790 Apr. 3, 1975	"	"			John F. Palmer	1336	134	6,969	60 Champion Ave. Sec. A Brimley St. lots 71 & 72 Chestnut Ridge

XEROX FILMED

OCT 17 2002

INDIRECT or MORTGAGEE Index to Real Estate Mortgages — Greenville County, S. C.

REG. U. S. PAT. OFFICE *Chas. McCatt* County Indexes Since 1888 An Identifying Trade Mark

 Open at Proper Tab according to First Letter or Letters of Name and refer to Buff Sub-Index sheet for page reference.

COTT FAMILY NAME INDEX No. 75 © 1949
MADE BY THE COTT INDEX COMPANY, COLUMBUS, OHIO
SOLD BY WALKER, EVANS & COGSWELL CO., CHARLESTON, S.C.

FILE NUMBER	MORTGAGEES	GIVEN NAMES	GIVEN NAMES	GIVEN NAMES	MORTGAGORS	BOOK	PAGE	Amount	BRIEF DESCRIPTION, LOCATION, ETC.
DATE OF RECORD	FAMILY NAMES	ABCDEFGHIJ	IJKLMNO	PQRSTUVWXYZ					(Not Warranted)
22825 Apr. 3, 1975	Bank	Community			<i>etal</i> Brenton D. Burns	1336	144	.00 11,500	"Lancelot" Lot 22 Lancelot Dr.,
23181 April 7, 1975	"	"			Vardry D. Ramsey, III	1336	492		Subordination Agreement - for mtg. see R Em Bank 1322 pg. 639 + bk. 1336 pg. 385
"	"	"			"	1336	492		
23135 Apr. 7, 1975	"	"			Rozella A. Langston	1336	389	.00 25,000	
23129 Apr. 7, 1975	"	"			James W. Skelton, Jr.	1336	401	.00 5,959	Lot 43 Charing cross Rd. Extra 9 Sec. A Brookwood. Forest near Taylor
"	"	"			"	1336	401		
23847 Apr. 15, 1975	"	"			Marvin A. Mills	1336	972	.00 125,000	Lot S.C. Hwy. 331 (Ashmore Branch Rd.) also 81 ac. less part county rd. Austin st. (State route 331) Less part
"	"	"			"	1336	972		
23850 Apr. 15, 1975	"	"			Southeastern Sprinkler Co., Inc.	1336	975	.00 125,000	Lot Ashmore Branch Rd.
24711 Apr. 27, 1975	"	"			Dan E. Bruce	1337	651	.00 87,500	Int. tract = 5.35 ac. also 4.02 ac. S. Pleasantburg Dr. (S.C. 291)
"	"	"			"	1337	651		
25142 April 30, 1975	"	"			Henry J. Little	1338	16	.00 55,267	Lot 3 Cleveland St. Extra "Proprietary Park-on-Cleveland" Also Int. in easement.
"	"	"			"	1338	16		
25338 May 1, 1975	"	"			Thomas L. Jackson	1338	177	.64 15,443	Mantelaine, Sec III Mauldin Lot 51 Archdale Dr.,
26111 May 10, 1975	"	"			James L. Mann	1339	327	.00 14,260	
"	"	"			"	1339	327		Lot 9 Fair St. (Shaw St.) Blk N Park Place, Denville St. also tract 2-72 ac. Huron Rd. O'Neal St.

INDIRECT or MORTGAGEE Index to Real Estate Mortgages — Greenville County, S. C. 3

REG. U. S. PAT. OFFICE *Chas McCath* County Indexes Since 1888 An Identifying Trade Mark

Open at Proper Tab according to First Letter or Letters of Name and refer to Buff Sub-Index sheet for page reference.

COTT FAMILY NAME INDEX No. 75 © 1949
MADE BY THE COTT INDEX COMPANY, COLUMBUS, OHIO
SOLD BY WALKER, EVANS & COGSWELL CO., CHARLESTON, S.C.

(B)

FILE NUMBER DATE OF RECORD	MORTGAGEES FAMILY NAMES	GIVEN NAMES ABCDEFGHIJ	GIVEN NAMES KLMNO	GIVEN NAMES PQRSTUVWXYZ	MORTGAGORS	BOOK	PAGE	Amount	BRIEF DESCRIPTION, LOCATION, ETC. (Not Warranted)
27962 May 29, 1975	Bank	Community			<i>etal</i> James P. McManara	1340	345	.20 35,519	In "Watson's orchard" Butler Sp. Lot 13 Darden way + Highhouse see mtg. see REM BK 1302 pg. 117
28293 June 2, 1975	"	"	"	"	W. H. Alford <i>la Sen. Partn.</i>	1340	709	.00	Release lots 6 & 7 White Horse - Boyce Lounis Trust.
29130 June 10, 1975	"	"	"	"	Pettigrew Properties <i>etal</i>	1341	322	20,000	Lot 10 Joy St. Blk 7
29294 June 12, 1975	"	"	"	"	William R. Chapman <i>Cleveland</i>	1341	480	122,583	Lot 6 Cleveland Court 75-5095
29277 June 12, 1975	"	"	"	"	Professional Park - On - <i>Corp.</i>	✓	✓	✓	fixtures - Cleveland Court
29930 June 18, 1975	"	"	"	"	Irvine St. Realty	1342	23	35,000	6 lots
331 July 3, 1975	"	"	"	"	Judith L. Adcock <i>(formerly Mary Rhodes Culbreath)</i>	1343	289	24,200	Lot 9 La Vista Court Blk D. Buena Vista
2008 July 23, 1975	"	"	"	"	Mary Rhodes Anderson <i>etal</i>	1344	507	5,100	Lots 47 & 48 Rose Garden St.
3231 Aug 5, 1975	"	"	"	"	Warby D. Ramsey, Jr. <i>Dr.</i>	1345	443	25,000	Sec. A. "Dowley Estate" Lot 16 Winfield Rd.
3910 Aug 12, 1975	"	"	"	"	Robert Edward Lissman	1345	989	4,721	Lot 3, Irvine Dr. Mortgage Book 1302 pg. 117
4100 Aug 13, 1975	"	"	"	"	W. N. Alford	1346	187		Release Lot 5 White Horse
6201 Sept 5, 1975	"	"	"	"	Irvine Street Realty <i>Corp.</i>	1348	83		Release Lots 34, 37 & 43 Wooddale Mills see also lot Stafford St. also lot 64 sec. 6 Dunsmuir Mills - see mtg. see REM Book 1342 page 23
"	"	"	"	"	"	1348	83		
"	"	"	"	"	"	1348	83		
6956 Sept 15, 1975	"	"	"	"	M. Jean Davidson	1348	780	10,000	Lot, Cape Circle, Cape Gate
7434 Sept 15, 1975	"	"	"	"	J. Donald Baughcome	1349	50	28,000	Kingsgate alley prop. in Anderson city Lot 74 Lambourn way

INDIRECT or MORTGAGEE Index to Real Estate Mortgages — Greenville County, S. C.

REG. U. S. PAT. OFFICE *Chas. McCatt* County Indexes Since 1888 An Identifying Trade Mark


Open at Proper Tab according to First Letter or Letters of Name and refer to Buff Sub-Index sheet for page reference.

COTT FAMILY NAME INDEX No. 75 © 1949 MADE BY THE COTT INDEX COMPANY, COLUMBUS, OHIO SOLD BY WALKER, EVANS & COGSWELL CO., CHARLESTON, S. C.

FILE NUMBER DATE OF RECORD	MORTGAGEES FAMILY NAMES	GIVEN NAMES ABCDEFGHIJ	GIVEN NAMES JKLMNO	GIVEN NAMES PQRSTUVWXYZ	MORTGAGORS	BOOK	PAGE	Amount	BRIEF DESCRIPTION, LOCATION, ETC. (Not Warranted)
8147 Sept. 2, 1975	Bank	Community			Mary A. Latta	1347	627	1,111	Magazine, 1974 Lot 37, S. Huntington Dr.
8304 Sept. 23, 1975	"	"			Robert C. Britt, et al	1349	758	17,291	Forestry woods, sec. I Mullin Lot 55 Dillon, well in.
8867 Oct. 2, 1975	"	"			Joseph D. Wilson	1350	229	45,000	Lot 164 Cor. Wilmington Rd. + Chantilly Dr. Balmey woods, sec. 3 Chick Spg. St.
"	"	"			" " "	1350	229		
9139 Oct. 5, 1975	"	"			William A. Miller	1351	722		Road 112 - 112 - 112 - 112
"	"	"			" " "	1351	722		
9357 Oct. 7, 1975	"	"			Wm D. Miller	1350	647	17,818	Shuttle St. Lot Augusta Road
9601 Oct. 9, 1975	"	"			Joe W. Miller	1350	853	25,011	Extra Home, Est. Sec. E N. lots 1201 + Clelland St.
10155 Oct. 15, 1975	"	"			M. William Baker, Jr.	1351	262	27,019	Audubon Forest Lot 4 Audubon Rd.
10582 Oct. 20, 1975	"	"			Joe D. Howell, P.V.M.	1351	615	19,120	Blytheville Cr. Chick Spg. St. Lot 1 Cor. U. S. Hwy 29 +
12283 Nov. 7, 1975	"	"			Allan L. Russo, et al	1353	75	19,003	Wynfield Dr. Brighton, P.O. mtn. H. Lot 74 Cor. Wallingford Rd. +
12808 Nov. 13, 1975	"	"			George A. Chapman	1353	477	24,000	Cor. Hampton Ave. + Spuller St. Lot Hampton Ave. also lot
12959 Nov. 14, 1975	"	"			Reun, Inc.	1353	713		Hampton Ave. R.E.M. Book 1331 pg. 259 Release 2 lots Hampton Ave.
12932 Nov. 14, 1975	"	"			Robert W. Stewart, Jr.	1353	608	149,000	Washington Park Lots 788 Hwy 9 Wash. St.
12903 Nov. 17, 1975	"	"			Nancy J. Stewart	1353	611	149,000	Stratton Place Huntington Lot 26 Cor. Huntington Rd. +
"	"	"			Ernest A. Clardy	1353	624	6,200	Sec. 1 S.W. Lee Hwy. Co. Lot 37 Cor. Chick Ave. + "D" St.

INDIRECT or MORTGAGEE Index to Real Estate Mortgages — Greenville County, S. C.

REG. U. S. PAT. OFFICE *Chas. McCorkle* County Indexes Since 1888 An Identifying Trade Mark

 Open at Proper Tab according to First Letter or Letters of Name and refer to Buff Sub-Index sheet for page reference.


COTT FAMILY NAME INDEX No. 75 © 1949
MADE BY THE COTT INDEX COMPANY, COLUMBUS, OHIO
SOLD BY WALKER, EVANS & COGSWELL CO., CHARLESTON, S.C.

(C)

FILE NUMBER DATE OF RECORD	MORTGAGEES FAMILY NAMES	GIVEN NAMES ABCDEFGHIJ	GIVEN NAMES KLMNO	GIVEN NAMES PQRSTUVWXYZ	MORTGAGORS	BOOK	PAGE	Amount	BRIEF DESCRIPTION, LOCATION, ETC. (Not Warranted)
12936 Nov. 14, 1975	Bank	Community			<i>Lum, Inc. a s.c. corp.</i>	1353	661	.87 57,064	<i>unc. Lot = 1.59 acres Clarendon</i>
13595 Nov. 21, 1975	"	"			<i>Betty Luongo Nahn</i>	1357	163	.00 10,500	<i>Homestead Dr. Homestead acres Lot 51 Cor. Hampshire Dr. +</i>
13740 Nov. 24, 1975	"	"			<i>W. N. Alford</i>	1354	323	.00 8,500	<i>white acres Lots 4 & 14 white Dr.,</i>
14861 Dec. 8, 1975	"	"			<i>John R. Beatty, Inc.</i>	1355	316	.00 27,285	<i>"Batons woods" Sec. IV Lot 191 Bridgewater Dr.,</i>
15127 Dec. 10, 1975	"	"			<i>Allied Textile Sales, Inc.</i>	1355	532	.00 65,000	<i>Lot Pendleton Rd. also Pt. lot 6 oil mill rd. + lot 1</i>
"	"	"			" " "	1355	532		<i>oil mill rd. + Pendleton rd. + triangular lot oil mill</i>
"	"	"			" " "	1355	532		<i>rd. also lot 2 Pendleton</i>
"	"	"			" " "	1355	532		<i>rd. (Cox Bridge rd.)</i>
15374 Dec. 15, 1975	"	"			<i>Howard M. Noller</i>	1355	853	.40 8,552	<i>Hills Lot 19 Sec. 2 Richmond</i>
16299 Dec. 23, 1975	"	"			<i>Richard C. Kountze</i>	1356	645	.00 130,000	<i>Lot 64 Fish Brook way, Lot</i>
"	"	"			" " "	1356	645		<i>32 Old Town way, Lot 20</i>
"	"	"			" " "	1356	645		<i>Recan Hill Dr. & Lot 28</i>
"	"	"			" " "	1356	645		<i>Plantation Dr. Holly Tree Plant.</i>
16299 Dec. 23, 1975	"	"			<i>Richard C. Kountze</i>	1356	647	.00 130,000	<i>Phase II Sec. II Lot 6 Camlet Dr.</i>
16305 Dec. 23, 1975	"	"			<i>Richard C. Kountze</i>	1356	649	.00 130,000	<i>3.65 acres Hunting Road</i>
16563 Dec. 29, 1975	"	"			<i>Jan E. Bruce</i>	1356	892		<i>Release Int. S. 35 acres & 4.2 acres in Pleasantburg Dr. - for mtg. see</i>
"	"	"			" " "	1356	892		<i>Kearney 1337 pg. 651</i>

INDIRECT or MORTGAGEE Index to Real Estate Mortgages — Greenville County, S. C.

REG. U. S. PAT. OFFICE *Chas. McCott* County Indexes Since 1888
An Identifying Trade Mark

 Open at Proper Tab according to First Letter or Letters of Name and refer to Buff Sub-Index sheet for page reference.

COTT FAMILY NAME INDEX No. 75 © 1949
MADE BY THE COTT INDEX COMPANY, COLUMBUS, OHIO
SOLD BY WALKER, EVANS & COGSWELL CO., CHARLESTON, S.C.

FILE NUMBER DATE OF RECORD	MORTGAGEES FAMILY NAMES	GIVEN NAMES ABCDEFGHIJ	GIVEN NAMES JKLMNOPQ	GIVEN NAMES RSTUVWXYZ	MORTGAGORS	BOOK	PAGE	Amount	BRIEF DESCRIPTION, LOCATION, ETC. (Not Warranted)
16462 Dec. 29, 1975	Bank	Community			Domin R. Berry, et al P.H. et al	1356	781	10,000	00 Mills Rd. Parkins Lake Hwy. Tract 1 = 5 acres Parkins
17529 Jan. 9, 1976	"	"			James Frank Winstock	1357	621	3,816	.72 Tract 2 = 9.3 ac. Carr Rd. "Chanticleer sec 4 Part 2
19415 Jan. 30, 1976	"	"			Charlotte K. Luthin et al	1359	295	40,000	Lot 145 Chapman Rd. "Extn. Shamrock acre"
19696 Feb. 3, 1976	"	"			Lloyd H. Watson	1359	505	10,599	Lot 60 Kingswood Dr. less part, unperf.
19808 Feb. 4, 1976	"	"			C. Dan Foyner, et al	1359	567	40,000	Tract, Bethel Ln. Austin H. Quail Hill Est.
20158 Feb. 6, 1976	"	"			John L. Wood, et al Co., Inc.	1359	733	55,000	Lot 17 Quail Hill Dr., Tract + Auburn Branch Rd. also land part
20680 Feb. 13, 1976	"	"			Southeastern Sprinklers	1360	161	65,000	Lot 501 R/W of Dec. R/R Co. land RD. also 31 Dec. Austin Tp. land part.
20681 Feb. 13, 1976	"	"			Marion A. Mills	1360	176	65,000	Lot 22 Hwy. 331 (Auburn Branch RD.)
20844 Feb. 17, 1976	"	"			Henry B. Puthi	1360	320	40,000	Lot 2 N. Main St. R.E.M. Bk. 1295 Pg. 233
20970 Feb. 18, 1976	"	"			Marvin A. Mills, et al	1360	483	7,150	map. + Ext. agree. for mtg. sec. Tract
21455 Feb. 24, 1976	"	"			Larry A. Carner	1360	814	7,150	Lot 126 anon Dr., anon-
21517 Feb. 25, 1976	"	"			W. H. Alford	1360	892	21,000	Lot 22 Crosscreek Lane mountain brook. also lot 1 old
23748 Mar. 18, 1976	"	"			Bridget Guarino	1362	475	29,200	Camp Rd. 16.4 ac. Spitzlg. City. "Barbados"
24161 Mar. 23, 1976	"	"			W. H. Alford	1363	120		Lot 74 pt. Lot 5 Naildon Rd. In mtg. see R.E.M. Bk. 1354 pg. 223
24217 Mar. 23, 1976	"	"			a. B. C., Inc.	1363	88	10,456	Release Lot 4 White Deer. Tract, Cedar Lane Rd.

INDIRECT or MORTGAGEE Index to Real Estate Mortgages — Greenville County, S. C.

REG. U. S. PAT. OFFICE *Chas McCott* County Indexes Since 1888
An Identifying Trade Mark

Open at Proper Tab according to First Letter or Letters of Name and refer to Buff Sub-Index sheet for page reference.

COTT FAMILY NAME INDEX No. 75 © 1949
MADE BY THE COTT INDEX COMPANY, COLUMBUS, OHIO
SOLD BY WALKER, EVANS & COGSWELL CO., CHARLESTON, S.C.

(D)

FILE NUMBER DATE OF RECORD	MORTGAGEES FAMILY NAMES	GIVEN NAMES ABCDEFGH	GIVEN NAMES IJKLMNO	GIVEN NAMES PQRSTUVWXYZ	MORTGAGORS	BOOK	PAGE	Amount	BRIEF DESCRIPTION, LOCATION, ETC. (Not Warranted)
24824 Mar. 31, 1976	Bank		Community		William J. Rines, et al a Gen. Ptn.	1363	553	33,000	lots 6 & 43 Duille Lot = 21.24 ac. also Int.
25868 Apr. 8, 1976	"	"	"		Ponderosa Associates Foundry Corp.	1364	424	.00 45,000	St. (London Rd.) Oneal St. 26 Lots, Gibson Masteller
25873 Apr. 8, 1976	"	"	"		American Aluminum In. et al	1364	435	.00 200,000	Butler St. Parcel Shuffletown Road
26643 Apr. 16, 1976	"	"	"		Deffenza Ash & Maple, Inc.	1365	39	.00 7,500	Hamer Est. Sec. 2 Lot 22 Carberry St.
27680 Apr. 27, 1976	"	"	"		LeMountain, Inc.	1365	970	.00 60,000	Leham woods Sec. 2-A Tract = 3.9366 ac.
29366 May 13, 1976	"	"	"		Bobbie J. Sloan et al	1367	436	.00 50,000	Lot. E. Robin Hill Rd.
30878 May 28, 1976	"	"	"		Wesco Builders, a limited corp.	1368	24	.00 21,740	Lot 9, La Vista Ct. "Augusta tract"
30875 May 28, 1976	"	"	"		Douglas C. Thompson	1368	941	.00 9,000	St. lot 11 Augusta Ct., S.E. A Quail Hill Est.
31316 Jun. 2, 1976	"	"	"		Catherine M. Martini Proprietor by S.O.	1369	126	.00 30,000	Lot 28 Quail Hill Dr. S.W. Riverside
32229 Jun. 10, 1976	"	"	"		Southside Church of God	1369	850	.00 29,775	Lot 4 Edom Cr. (Chicora Brook Glenn Daniels
32365 Jun. 11, 1976	"	"	"		Peggy J. Ford a limited corp.	1370	52	.00 9,450	Lot 48 Kensington Bl. 8th St. for mtg. see R Em Bl. 1364 pg. 424
33496 June 23, 1976	"	"	"		Ponderosa Associates a limited corp.	1371	85	.00	Release lot 22 Ponderosa Village
33888 June 28, 1976	"	"	"		Wesco Builders	1371	431	.00	Subordination Agreement for mtg. see R Em Bl. 1368 pg. 24 & Bl. 1371 pg. 335
247 Jul. 2, 1976	"	"	"		George J. Howard, Jr.	1371	918	.00 60,000	Lot W. Washington St. Mtg. see R Em Bl. 1364 pg. 424
1134 July 12, 1976	"	"	"		Ponderosa Associates	1372	548	.00	Release Lot 14 Ponderosa Village

INDIRECT or MORTGAGEE Index to Real Estate Mortgages — Greenville County, S. C.

() REG. U. S. PAT. OFFICE *Chas McCott* County Indexes Since 1888 An Identifying Trade Mark

Open at Proper Tab according to First Letter or Letters of Name and refer to Buff Sub-Index sheet for page reference.

COTT FAMILY NAME INDEX No. 75 © 1949
MADE BY THE COTT INDEX COMPANY, COLUMBUS, OHIO
SOLD BY WALKER, EVANS & COGSWELL CO., CHARLESTON, S.C.

FILE NUMBER DATE OF RECORD	MORTGAGEES FAMILY NAMES	GIVEN NAMES ABCDEFGHIJ	GIVEN NAMES JKLMNO	GIVEN NAMES PQRSTUVWXYZ	MORTGAGORS	BOOK	PAGE	Amount	BRIEF DESCRIPTION, LOCATION, ETC. (Not Warranted)
2005 July 21, 1976 2301	Bank	Community		<i>Savings</i>	<i>Greenville Associates Ltd.</i>	✓	✓	✓	76-7090 furniture - Century Dr. "Pelham Estate" sec. 1
July 23, 1976 2593	Bank	Community			<i>Donald E. Franklin, et al</i>	1373	499	30,000	Lot 10 Cape Charles Dr., "Hartford Forest"
July 27, 1976 2887	"	"			<i>Robert M. Cobb</i>	1373	149	29,511	Lot 33 Kensington Road sec. II "Chantrelle"
July 30, 1976 4388	"	"			<i>R. Marie McCoy, et al</i>	1374	55	40,500	Lot 8 E. Seven Oaks Dr. part of the site
Aug. 13, 1976 4763	"	"			<i>Dorothea D. Petropoulos</i>	1375	714	112,500	Lot 15 Northside, Rich.
Aug. 18, 1976 5095	"	"			<i>Robert M. Cobb, et al</i> <i>one</i>	1375	708		Declaration of Intent Whippoorwill, Miller, sec. 2
Aug. 23, 1976 5544	"	"			<i>A. J. Prince, Builders</i>	1375	927	18,500	Lot 18 Cor. Pine Rd. & Oak St. 20' strip & a 20' easement
Aug. 26, 1976 5787	"	"			<i>Mahlon L. Falk, Jr.</i>	1376	371	37,500	Lot, Cedar Lane Rd. also a
Aug. 30, 1976 7972	"	"			<i>Edward J. Howard</i>	1376	647	5,551	Lot 55 Spring Forest Rd. "Fairway acres"
Sept. 22, 1976 8062	"	"			<i>Salmasge Jackson, et al</i>	1378	338	6,263	Lot 12 Scenic Dr. Part II "Maver" another sp.
Sept. 22, 1976 8965	"	"			<i>James M. Conway, III</i> <i>of H. & H. J. Hunt</i>	1378	375	25,407	Lot 8 Maple St. "Wooddale"
Oct. 1, 1976	"	"			<i>Harold J. Hunt</i>	1379	251	29,000	Lot 4 Decade Dr. Memorial also lot 26 Cor. Bennett Rd. & H. Hunt & Mansfield Park S. A. also later map area
"	"	"			"	1379	251		
"	"	"			"	1379	251		
9672	"	"			<i>a Gen. Partn.</i> <i>Londressa associates</i>	1379	962		for mtg see R.E.M. Bl. 1364 pg. 424 Release lot 7 Londressa Village
Oct. 7, 1976 9989	"	"			<i>Nelly Tree Plantation</i>	1380	211		Release 13.22 acres from Lien of Judgment Roll to 76-4352 for mtg. see R.E.M. Bl. 1277 pg. 75
Oct. 11, 1976	"	"			"	1381	211		

INDIRECT or MORTGAGEE Index to Real Estate Mortgages — Greenville County, S. C.

REG. U. S. PAT. OFFICE *Chas. McCall* County Indexes Since 1888 An Identifying Trade Mark

 Open at Proper Tab according to First Letter or Letters of Name and refer to Buff Sub-Index sheet for page reference.


COTT FAMILY NAME INDEX No. 75 © 1949
MADE BY THE COTT INDEX COMPANY, COLUMBUS, OHIO
SOLD BY WALKER, EVANS & COGSWELL CO., CHARLESTON, S.C.

(E)

FILE NUMBER DATE OF RECORD	MORTGAGEES FAMILY NAMES	GIVEN NAMES ABCDEFGHIJ	GIVEN NAMES KLMNO	GIVEN NAMES PQRSTUWXYZ	MORTGAGORS	BOOK	PAGE	Amount	BRIEF DESCRIPTION, LOCATION, ETC. (Not Warranted)
10487 Oct. 15, 1976	Bank	Community			James R. Mann	1380	635		See mtg. see REM Bk. 1339 pg. 327 Release lot 9 "Park Place"
10523 Oct. 15, 1976	"	"			James A. Townes	1380	611	22,000	Lake Forest, sec. 2 Lot 118 Hermitage Rd.
10622 Oct. 18, 1976	"	"			Bennie H. Attnaway, et al	1380	660	6,936	Edwards Forest Lot 51 Janner Rd., sec. 2
10761 Oct. 19, 1976	"	"			Holly Tree Plantation	1380	857		Release 14 acres from lien by judgment Case # 76-4051 - for mtg. see REM Book 1299 pg. 73
11053 Oct. 21, 1976	"	"			Blenhard Ludvigsen	1380	994	30,030	Glassy Mt. Rd. 88.76 ac. S.C. Hwy. 11
11079 Oct. 21, 1976	"	"			James J. Gilbert, et al	1381	28	12,698	"Millcreek Ests." Lot 18 Millcreek Rd.
10982 Oct. 21, 1976	"	"			John Paul Megilligan	✓	✓	✓	76-10285 Rd. Furniture - 1600 Cedar Lane
11169 Oct. 22, 1976	"	"			Dallas Jean Schaaf a Jun. Ptn.	1381	97	4,839	Kingswood Lots 35+36 Kingswood cr.
11234 Oct. 22, 1976	"	"			Ponderosa Associates a Jun. Ptn.	1381	260		See mtg. see REM Bk. 1364 pg. 424 Release lot 15 Ponderosa Village
11671 Oct. 28, 1976	"	"			Ponderosa Associates	1381	617		See mtg. see REM Bk. 1364 pg. 424 Release lot 21 Ponderosa Village
12834 Nov. 9, 1976	"	"			Holly Tree Plantation	1382	519		Release 13.35 acres from lien Judgment Case # 76-4049
12834 Nov. 9, 1976	"	"			" " "	1382	519		for mtg. see REM Bk. 1299 pg. 73
12834 Nov. 9, 1976	"	"			Holly Tree Plantation	1382	520		Release 8.70 acres from lien Judgment Case # 76-4050
12813 Nov. 9, 1976	"	"			J. J. Jarett	1382	506	11,628	See mtg. see REM Bk. 1299 pg. 73 also triangular tract = 4.74 ac. Lot 42 Crosscreek Lane Mountainbrook

INDIRECT or MORTGAGEE Index to Real Estate Mortgages — Greenville County, S. C.

REG. U. S. PAT. OFFICE *Chas. McCott* County Indexes Since 1888 An Identifying Trade Mark

 Open at Proper Tab according to First Letter or Letters of Name and refer to Buff Sub-Index sheet for page reference.


COTT FAMILY NAME INDEX No. 75 © 1949
MADE BY THE COTT INDEX COMPANY, COLUMBUS, OHIO
SOLD BY WALKER, EVANS & COGSWELL CO., CHARLESTON, S.C.

FILE NUMBER DATE OF RECORD	MORTGAGEES FAMILY NAMES	GIVEN NAMES ABCDEFGHIJ	GIVEN NAMES JKLMNO	GIVEN NAMES PQRSTUVWXYZ	MORTGAGORS	BOOK	PAGE	Amount	BRIEF DESCRIPTION, LOCATION, ETC. (Not Warranted)
12961 Nov. 10, 1976	Bank	Community			<i>etal</i> Steven M. Sherman	1382	616	.20 7,257	<i>Tract #11 Cherokee Est.</i> <i>Tract #10 = 5.64 acs., S.C.</i>
13683 Nov. 17, 1976	"	"			W. N. Alford	1383	224		<i>See mtg. on Rem Bd. 1360 pg. 892</i> <i>Release Lot 42 Mountainbrook</i>
14339 Nov. 24, 1976	"	"			Walter Clark, <i>etal</i>	1383	783	.00 30,000	<i>"Barbado"</i> <i>Lot 39 Rockingham Rd.</i>
14597 Nov. 29, 1976	"	"			John W. Farnsworth	1384	4	.00 18,000	<i>Ship Beattie Place</i> <i>1/2 Lot 1 Beattie Place, also</i>
14917 Dec. 1, 1976	"	"			Frank H. Bidwell, <i>etal</i>	1384	285	.00 16,383	<i>American Rd. Dablawm Sp.</i> <i>Tracts 12 + 12B = 54.62 acs.</i>
14992 Dec. 2, 1976	"	"			Martha Ann Bates Maca	1384	345	.40 11,396	<i>Lot 11 Parkins Mill Rd.</i>
15261 Dec. 6, 1976	"	"			David S. Mann, <i>etal</i>	1384	545	.00 10,500	<i>Meyers Pad, Sec. 2</i> <i>Lot 23 Forest Lane</i>
15248 Dec. 6, 1976	"	"			Dean F. Bruce, <i>etal</i>			✓ ✓ ✓	<i>76-12095 Green</i> <i>fixtures - 110 Carolina Ave</i>
16949 Dec. 23, 1976	"	"			Nick A. Theodore	1385	714	.00 10,000	<i>Lot 8 Liner St.</i> <i>see Rem Bd. 1290 pg. 233</i>
17335 Dec. 29, 1976	"	"			Martin A. Mulla, <i>etal</i>	1048	670		<i>Release 14.64 Acres - for mtg</i> <i>Whippoorwill Mills</i>
17819 Jan. 4, 1977	"	"			A. J. Prince, <i>et al</i>	1386	576	.00 20,100	<i>Lot 22 Whip Ct.</i> <i>also 39 lots Enoree Hills</i>
17932 Jan. 5, 1977	"	"			W. N. Alford	1386	695	.00 34,340	<i>Lot 58 Todd Ct. Kolond Hgts.</i>
18743 Jan. 13, 1977	"	"			John B. Wood, <i>etal</i>	1387	242	.00 60,500	<i>Quail Hill Dr. Quail Hill Est.</i> <i>Parcel A = Lot 17, Parcel B = lot 16</i>
19277 Jan. 20, 1977	"	"			Patricia A. McCarthy	1387	646	.00 25,000	<i>Lot 322 Cherokee Forest</i>
19799 Jan. 27, 1977	"	"			Henry W. Halseberg, <i>etal</i>	1387	977	.00 27,000	<i>Sera Pines</i> <i>Lot 22 Sera Sea, Sec. 2</i>

(over)

INDIRECT or MORTGAGEE Index to Real Estate Mortgages — Greenville County, S. C.

REG. U. S. PAT. OFFICE *Chas McCott* County Indexes Since 1888
An Identifying Trade Mark

 Open at Proper Tab according to First Letter or Letters of Name and refer to Buff Sub-Index sheet for page reference.

COTT FAMILY NAME INDEX No. 75 © 1949
MADE BY THE COTT INDEX COMPANY, COLUMBUS, OHIO
SOLD BY WALKER, EVANS & COGSWELL CO., CHARLESTON, S.C.

(7)

FILE NUMBER DATE OF RECORD	MORTGAGEES FAMILY NAMES	GIVEN NAMES ABCDEFGH	GIVEN NAMES IJKLMNO	GIVEN NAMES PQRSTUVWXYZ	MORTGAGORS	BOOK	PAGE	Amount	BRIEF DESCRIPTION, LOCATION, ETC. (Not Warranted)
19967 Jan. 28, 1977	Bank	Community			Walter Wilder, Jr. et al	1388	74	.80 28,201	Lot 11 Imperial Dr. Wellington Green, Sec. 2, also lot, also 1/3 Int. lot Augusta St.
"	"	"			" " " "	1388	74		
19985 Jan. 31, 1977	"	"			^{a Gen. Ptn.} Ponderosa Associates,	1388	280		Jan Mtg. and Em. Pk. 1364 page 424 Release lot 13 Ponderosa Village
20002 Jan. 31, 1977	"	"			Bernhard Ludwigen	1388	139	.00 40,000	Lot 11 1st. lot 13
20207 Feb. 1, 1977	"	"			Donald Shewey, et al	1388	351	.00 50,000	also Int. in Drive Tract A = 1.67 ac. Ramsgate
20479 Feb. 3, 1977	"	"			Jal W. Hiller	1388	505	.00 26,000	Place, Horiz. Prof. Reginald Units A-8 & A-7 Middleton
20767 Feb. 7, 1977	"	"			Hamlin Beattie, III	1388	691	.00 15,000	Boxwood Manor Lot 11 Hemlock Dr.
21163 Feb. 11, 1977	"	"			Joseph E. Major	1389	01	.00 13,500	"Marshall Forest" Lot Brookside Way
21721 Feb. 17, 1977	"	"			Chem-Clean, Inc.	1389	460	.00 150,000	South St. 2.69 ac. Murrell Dr.
21930 Feb. 18, 1977	"	"			James S. Bacon, et al	1389	651	.84 3,138	Clearview Hqts. South St. Lot 11 Eastview Dr.
21959 Feb. 18, 1977	"	"			Julian M. Smith, Jr.	1389	656	.00 45,000	"Star Enterprises" St. Arrel "D" Whiteberry Ct.
22075 Feb. 21, 1977	"	"			Irwin Bittner, et al	1389	774	.20 6,607	Merifield Park, Sec. II Lot 21 Continental Dr.
22057 Feb. 21, 1977	"	"			^{a Gen. Ptn.} Ponderosa Assoc.	1389	788		for mtg. see R.E.M. Pt. 1364 Pg. 424 Release lot 6 Ponderosa Village
22408 Feb. 24, 1977	"	"			Barbara S. McMullan	1390	35	.00 90,000	Bl. Northwood Hills, Sec. 3 Lots 93, 94, 95, Conington
22570 Feb. 25, 1977	"	"			Patricia B. Meadore	1390	192	.60 32,049	Lines Est., Sec. 1 Lot 25 Terra Lea, Mura
22836 Mar. 1, 1977	"	"			Larry James Nickman	1390	439	.00 20,000	Richmond Hills, Sec. 3 Lot 4 Richmond Dr.

INDIRECT or MORTGAGEE Index to Real Estate Mortgages — Greenville County, S. C.

() REG. U. S. PAT. OFFICE *Chas McCott* County Indexes Since 1888 An Identifying Trade Mark

Open at Proper Tab according to First Letter or Letters of Name and refer to Buff Sub-Index sheet for page reference.

COTT FAMILY NAME INDEX No. 75 © 1949
MADE BY THE COTT INDEX COMPANY, COLUMBUS, OHIO
SOLD BY WALKER, EVANS & COGSWELL CO., CHARLESTON, S.C.

FILE NUMBER DATE OF RECORD	MORTGAGEES FAMILY NAMES	GIVEN NAMES ABCDEFGHIJ	GIVEN NAMES JKLMNO	GIVEN NAMES PQRSTUVWXYZ	MORTGAGORS	BOOK	PAGE	Amount	BRIEF DESCRIPTION, LOCATION, ETC. (Not Warranted)
23083 Mar. 2, 1977	Bank	Community			James L. Wynn	1390	657	.00 50,000	Dufeson Mills, sec. 1 Lot 65 Edmond St.
23083 Mar. 2, 1977	"	"			James L. Wynn	1390	661	.00 50,000	Lot 8-A Norcourt Coach Hills
23864 Mar. 10, 1977	"	"			David M. Jones, et al	1391	337	.50 15,911	Lot 176 Old Orchard Lane
24066 Mar. 14, 1977	"	"			Samuel M. Ford, et al	1391	486	.80 8,158	Lot? Emily Lane 77-22960
24111 Mar. 14, 1977	"	"			Andrew Marion	✓	✓	✓	furniture - 1333 Rutledge Rd. Blvd. + Chick Spg. Rd.
24281 Mar. 15, 1977	"	"			J. James Rice, et al	1391	629	.00 25,000	Lot Cog. Wade Hampton Butler St.
24703 Mar. 18, 1977	"	"			Shilley E. Duvall	1391	964	.00 50,000	6.98 ac. Upper mt. Rd. "Cambridge Park"
25747 Mar. 29, 1977	"	"			Joseph S. Gasque, Jr.	1392	948	.00 5,000	Lot 31 Deenwood Ct. Meyers Park Sec. 1
25834 Mar. 30, 1977	"	"			David L. Harramore	1392	24	.00 11,510	Lot 46 Forest Lane Humphreys Dr., Steathmore
26282 Apr. 4, 1977	"	"			James Earl Wilmore	1392	628	.00 37,510	Lots 1, 2, 3, 4, 5, 7, 9 + 12 Chestnut Hills
26282 Apr. 4, 1977	"	"			Mike Allen, et al	1392	654	.28 5,420	Lot 25 Farmington Rd. Dy. mt. on Rem. Rd. B29 pg. 251
26860 April 7, 1977	"	"			Harold F. Hunt	1393	998	.17	Release lot 10 Maple Acres Millcreek Est.
26952 Apr. 8, 1977	"	"			James J. Gilbert, et al	1394	148	.17 10,418	Lot 12 Millcreek Rd. Dr. Mauldin
26998 Apr. 8, 1977	"	"			A. J. Lince Builders,	1394	182	.00 17,625	4.58 ac. West Golden Steps "Wade Hampton Terrace"
27675 Apr. 15, 1977	"	"			Helen D. Cannon	1394	747	.00 20,000	Lot 59 Hummingbird Circle Merrifield Park
28118 Apr. 25, 1977	"	"			Nancy K. Leach	1395	534	.00 6,500	Lot 17 Merrifield Dr.

INDIRECT or MORTGAGEE Index to Real Estate Mortgages — Greenville County, S. C.

REG. U. S. PAT. OFFICE *Chas. McCott* County Indexes Since 1868 An Identifying Trade Mark

Open at Proper Tab according to First Letter or Letters of Name and refer to Buff Sub-Index sheet for page reference.

COTT FAMILY NAME INDEX No. 75 © 1949
MADE BY THE COTT INDEX COMPANY, COLUMBUS, OHIO
SOLD BY WALKER, EVANS & COGSWELL CO., CHARLESTON, S.C.

(2)

FILE NUMBER DATE OF RECORD	MORTGAGEES FAMILY NAMES	GIVEN NAMES ABCDEFGHIJ	GIVEN NAMES KLMNO	GIVEN NAMES PQRSTUVWXYZ	MORTGAGORS	BOOK	PAGE	Amount	BRIEF DESCRIPTION, LOCATION, ETC. (Not Warranted)
29256 Apr. 29, 1977	Bank	Community			<i>Star</i> Dwight J. McHaffey	1396	60	.00 8,775	Lot 241 Westwood, Sec. 3
29392 Apr. 29, 1977	"	"			Bruce Gibson	1396	149	.00 60,000	Lot, S.C. Hwy. 291 also Pt. lots 19, 20, + 21 Pleasantburg Dr. Paramount Park, 2nd Lt. (Blossington St.) Less Pt. Pt. lot 6, E. Faria Rd.
" " 30112 May 6, 1977	"	"			" "	1396	149	.00	
30326 May 9, 1977	"	"			James W. Dunning	1396	355	40,000	
" " 30283 May 9, 1977	"	"			Joe W. Miller	1397	91	.00	Release Unit A-8 Middleton Place Mer. Prop. Reg. - fee mtg. - see REm Bk. 1388 pg. 505
30416 May 10, 1977	"	"			<i>Star</i> Thomas J. Morgan, Jr.	1397	47	11,000	Coach Hills Lot 112 Coach Hills Dr.
31917 May 23, 1977	"	"			Sidetrack associates	1397	126	14,750	Lot 10 Washington Park
32074 May 24, 1977	"	"			W. A. Alfred	1398	550	.00	See mtg. see REm Bk. 1380 pg. 695 Release lot 58 Roland, 1st Lt. 276 Mauldin
32387 May 26, 1977	"	"			Gal D. Howell	1398	613	50,000	Tract = 1.2 ac. U.S. Hwy. 3rd mtg. see REm Bk. 1394 pg. 183 Release lots 3 + 4 Golden, 1st Lt.
32812 May 31, 1977	"	"			A. J. Prince Builders, Inc.	1398	986	.00	Sprucewood Manor Pt. lot 11 Hemlock Dr.
32912 May 31, 1977	"	"			Minor Mielke How	1399	425	15,000	
33226 Jun. 2, 1977	"	"			<i>Star</i> Alvin D. Brookshire	1399	475	.48 6,936	Lot 1, Lee Rd. "Mountainbrook"
33226 Jun. 2, 1977	"	"			Betty J. Barrett	1399	825	11,179	Lot 51 Crosscreek Lane
33345 Jun. 2, 1977	"	"			<i>Star</i> N. Frank Latham	1399	827	.00 17,616	lot 100 Luthyford Rd., 1st Lt. 2 lots Luthyford Rd., also
Jun. 2, 1977	"	"			J. Robert Barr	1399	901	.00 79,000	Lot 34 "Pelham Estate"

INDIRECT or MORTGAGEE Index to Real Estate Mortgages — Greenville County, S. C.

() REG. U. S. PAT. OFFICE *Chester McCott* County Indexes Since 1888 An Identifying Trade Mark

Open at Proper Tab according to First Letter or Letters of Name and refer to Buff Sub-Index sheet for page reference.

COTT FAMILY NAME INDEX No. 75 © 1949
MADE BY THE COTT INDEX COMPANY, COLUMBUS, OHIO
SOLD BY WALKER, EVANS & COGSWELL CO., CHARLESTON, S.C.

FILE NUMBER DATE OF RECORD	MORTGAGEES FAMILY NAMES	GIVEN NAMES ABCDEFGHIJ	GIVEN NAMES KLMNO	GIVEN NAMES PQRSTUVWXYZ	MORTGAGORS	BOOK	PAGE	Amount	BRIEF DESCRIPTION, LOCATION, ETC. (Not Warranted)
33523 Jun. 3 1977	Bank	Community			P. N. Moore, et al	1400	59	.00 22,500	(V. S. Hwy. 123) H. lot 3 New Easley Hwy. 77-5267
33590 Jun. 6 1977	"	"			Tire Replacement Co. Inc.	✓	✓	✓	fixtures - 15 Blair St. Westcliffe
34487 Jun. 14 1977	"	"			John F. Hamilton, et al	1400	906	9,377	Lot 63 Falkshire Ct., Hopes Blk. E
34557 Jun. 14 1977	"	"			Sara Edith Brown	1400	975	6,000	Lot 18 agnew ave. Sunny "merifield Park"
34921 Jun. 16 1977	"	"			B. E. Patterson et al	1401	248	4,483	Lot 14 Merifield Dr. mill creek.
36192 Jun. 21 1977	"	"			Donald L. Gilbert	1402	376	7,300	Lot 70 mill creek rd., Pt. 2
477 Jul. 6 1977	"	"			Robert M. Aerial, et al Corp.	1403	211	15,000	Lot 2 + Forest Lane, Meyer
541 Jul. 6 1977	"	"			Wal - Bar Plumbing	1403	313	20,000	Lot, Unnamed St. Lyndale Hill, Blk. "Dolphin Point"
559 Jul. 7 1977	"	"			Ryland J. Traylor	1403	342	19,000	Pt. lot 2 Cor. Point, Ct. + Hwy 118 276. Piedmont & Granite steps.
841 Jul. 7 1977	"	"			James C. Blalock, Jr.	1403	555	21,700	Tract = 472.9 ac. Cor. S.E.
941 Jul. 11 1977	"	"			Ronald E. Kingday, et al	1403	630	50,865	Pt. lots 516 Fair's Bridge rd. Wileman Dr. also lot 155
"	"	"			" " " "	1403	630		Mentchire, sec. IV + lot 6 Chipwood Lane, Green Hills, sec. 1
"	"	"			" " " "	1403	630		
1228 July 12 1977	"	"			A. J. Prince Bldg. Inc.	1403	846		Property on Elm Blk. 137 + pg. 183 Kilmer lot 2 Golden sign
1474 Jul. 14 1977	"	"			W. N. Leslie, Inc.	1403	866	95,000	lots 11, 12, 13, + 14 Woodchuck also lots 44 + 47 Henderson tract
"	"	"			" " " "	1403	867		also lot 8, Kingsgate, sec. 2 also lots May Fox Lane + lots 35 + 37
"	"	"			" " " "	1403	868		Holly Hill Plant. Sec. IV

INDIRECT or MORTGAGEE Index to Real Estate Mortgages — Greenville County, S. C.

REG. U. S. PAT. OFFICE *Chas. McCall* County Indexes Since 1888 An Identifying Trade Mark

 Open at Proper Tab according to First Letter or Letters of Name and refer to Buff Sub-Index sheet for page reference.


COTT FAMILY NAME INDEX No. 75 © 1949
MADE BY THE COTT INDEX COMPANY, COLUMBUS, OHIO
SOLD BY WALKER, EVANS & COGSWELL CO., CHARLESTON, S. C.

(4)

FILE NUMBER DATE OF RECORD	MORTGAGEES FAMILY NAMES	GIVEN NAMES ABCDEFGHIJ	GIVEN NAMES KLMNO	GIVEN NAMES PQRSTUVWXYZ	MORTGAGORS	BOOK	PAGE	Amount	BRIEF DESCRIPTION, LOCATION, ETC. (Not Warranted)
1474 Jul. 14 1977	Bank	Community			<i>a ten. Pctn.</i> Academy Rental Co.	1403	970	.00 31,500	Lot 19 "Woodhollow"
1533 Jul. 15 1977	"	"			<i>Wall</i> George J. Howard, Jr.	1414	222	.00 93,000	Dr. "Halloran Hgts." Lot 21 = 1.21 acs. Portledge
1825 Jul. 18 1977	"	"			Joan Barber	1404	337	.00 40,200	Lot = 3.00 acres, Miller By mtg. see C&M 841356 Pg. 647
2005 Jul. 19 1977	"	"			Richard C. Courtice	1404	458		Release lot 6 Camellat Lane.
2125 July 20 1977	"	"			<i>a. 3.</i> James C. Blahely, Jr.	1404	686		Release mtg. see Rem. Bd. 1403 Pg. 555 Release 21.97 Dec. Persimmon Rd.
2244 Jul. 21 1977	"	"			Architects & Plumbers, etc. Miller, Payer & Assoc.	1404	719	.00 35,000	New Hgts. Paris Mtn. Pt. Sect 9 = 13.2 acs. Club
2275 Jul. 21 1977	"	"			David L. Harramore	1404	737	.00 10,500	Re-Record Correct mtg. for orig. see C&M Pg. 1393 Pg. 24. Lot 46 Forest Lane, Myers Park, Sec. 1
"	"	"			" " "	1404	737		
2524 Jul. 22 1977	"	"			Robert A. Small, Jr. <i>Wall</i>	1404	910	.00 750,000	5 Parcels
2649 Jul. 25 1977	"	"			Joseph Butler Stevens <i>Wall</i>	1405	68	.00 6,100	Lot 13 Patton Dr.
2734 Jul. 26 1977	"	"			Carolina Marketing, Inc.	1405	139	.00 125,000	Lot, Warehouse Ct.
2734 Jul. 26 1977	"	"			Frye M. Stackstill	1405	141	.00 125,000	Foycroft Sec. II map Lot 93 Merrifield Ct.
2734 Jul. 26 1977	"	"			Shilly C. Buchanan	1405	143	.00 125,000	Foycroft, Sec. II, map 1 Lot 105 Merrifield Ct.
2799 Jul. 26 1977	"	"			Daryl B. Husley	1405	204	.00 32,000	Lot, Wauley Rd.
2938 Jul. 27 1977	"	"			Pelham Pointe, a Pctn.	1405	273	.41 211,835	Pointe, also lot 1 Pt. lot 4 Pt. lot 2, Pointe Cr., Pelham
3045 Jul. 28 1977	"	"			John N. Badger	1405	376	.20 13,552	Chick Spur Rd. Lots 98 10 Badger Dr.

INDIRECT or MORTGAGEE Index to Real Estate Mortgages — Greenville County, S. C.

() REG. U. S. PAT. OFFICE *Chas. McCarty* County Indexes Since 1888 An Identifying Trade Mark

 Open at Proper Tab according to First Letter or Letters of Name and refer to Buff Sub-Index sheet for page reference.

COTT FAMILY NAME INDEX No. 75 © 1949
MADE BY THE COTT INDEX COMPANY, COLUMBUS, OHIO
SOLD BY WALKER, EVANS & COGSWELL CO., CHARLESTON, S. C.

FILE NUMBER DATE OF RECORD	MORTGAGEES FAMILY NAMES	GIVEN NAMES ABCDEFGHIJ	GIVEN NAMES JKLMNO	GIVEN NAMES PQRSTUVWXYZ	MORTGAGORS	BOOK	PAGE	Amount	BRIEF DESCRIPTION, LOCATION, ETC. (Not Warranted)
3132 Jul. 28, 1911 3860	Bank	Community			<i>etc.</i> William E. Mullen	1455	404	20	1000 ft. 1st, Sec. 1
Aug. 4, 1977 3846	"	"			Essie Lee Bruce	1456	124	56,000	Lot 33 Jerusalem N., 1st tract = 21 ac. O'Neal St.
Aug 4, 1977 4164	"	"			James C. Blahely, Jr.	1406	175		1st tract = 52.17 ac. O'Neal St. 1st tract = 1403 sq. 555 Relief tract 2 U.S. Hwy. 276/11
Aug. 8, 1977 4533	"	"			Willie J. Loyett, et al & Ed. South.	1406	440	4,142	"Pleasant Valley" Lots 53 154 Prince ave.
Aug. 10, 1977 4755	"	"			Fountain Inn Co. Fountain Inn Corp.	1450	731	16,511	1st tract = 7.91 ac. Fountain St.
Aug. 12, 1977 4943	"	"			American Shavings Co.	1454	758	14,917	1st tract = 5.15 ac. Staff Station
Aug. 15, 1977 4941	"	"			Robert J. Lateral, et al	1407	17	15,000	"Camelot" Lot 37 Camelot Ct.
Aug. 15, 1977 5152	"	"			Mascul. Systems Corp.	1407	19	15,000	Lot, S.C. Hwy. 107
Aug. 16, 1977 5368	"	"			James J. Carter, Jr.	1407	174	12,500	Lot 16 Meyers Park, Sec. 1
Aug. 17, 1977 5529	"	"			Drexel Underwood, et al	1457	327	16,648	1st tract = 1.11 ac. (Spring St.) 1st tract = 1.11 ac. (Spring St.)
Aug. 19, 1977 5645	"	"			Brenton D. Bruce, et al	1457	518	3,531	1st tract = 1.11 ac. (Spring St.) 1st tract = 1.11 ac. (Spring St.)
Aug. 19, 1977 " "	"	"			Elaine C. Taylor	1407	531	14,828	Lot 240 Con. Liberty Creek Rd. 1st tract = 1.11 ac. (Spring St.)
Aug 25, 1977 7357	"	"			A. J. Prince Builders, Inc.	1458	116		1st tract = 1.11 ac. (Spring St.) 1st tract = 1.11 ac. (Spring St.)
Aug 2, 1977 7431	"	"			Dwight M. Sells, et al	1458	464	14,221	1st tract = 1.11 ac. (Spring St.) 1st tract = 1.11 ac. (Spring St.)
Aug 2, 1977	"	"			Ray Duke	1458	47	2,511	Lot 12 1st St, Smith St.

INDIRECT or MORTGAGEE Index to Real Estate Mortgages — Greenville County, S. C.

REG. U. S. PAT. OFFICE *Chas. McColl* County Indexes Since 1888
An Identifying Trade Mark

Open at Proper Tab according to First Letter or Letters of Name and refer to Buff Sub-Index sheet for page reference.

COTT FAMILY NAME INDEX No. 75 © 1949
MADE BY THE COTT INDEX COMPANY, COLUMBUS, OHIO
SOLD BY WALKER, EVANS & COGSWELL CO., CHARLESTON, S.C.

(I)

FILE NUMBER DATE OF RECORD	MORTGAGEES FAMILY NAMES	GIVEN NAMES ABCDEFGH	GIVEN NAMES IJKLMNO	GIVEN NAMES PQRSTUWXYZ	MORTGAGORS	BOOK	PAGE	Amount	BRIEF DESCRIPTION, LOCATION, ETC. (Not Warranted)
8/65 Sep. 12, 1977	Bank	Community			W. N. Leslie, et al	1409	590	235,000	Hampton Blvd., U.S. Hwy. 27 Lot = 3.8+ acres, wade
8176 Sep. 12, 1977	"	"			James E. Hallock, Jr. et al	1409	622	17,500	Green Valley East. Lot 54 Foot Hills Rd., Alpham East.
8331 Sep. 13, 1977	"	"			Richard W. Danicchi D. Miller	1409	757	20,000	Lot 5 Jumbaloun Dr., Alpham East.
8371 Sep. 14, 1977	"	"			The Belmont Corp. et al	1409	811	15,000	Lot 21, U.S. Hwy. 27
8478 Sep. 14, 1977	"	"			Robert J. Amell, Jr.	1409	804	750,000	St. 1454 G. 9 No. 5 Parcel Correct mtg. For aug. see R 24 see Rem Bk. 1394 pg. 183
8385 Sept. 14, 1977	"	"			A. J. Bruce Bldg. Inc.	1409	913		Release lot 1 Darden Hgts. - for mtg. and.
9852 Sep. 27, 1977	"	"			Jack N. Lynn	1411	228	32,000	Lot. Cor. m. e. Stee St. 1 East
9893 Sept. 28, 1977	"	"		Cancelled Donnie S. Lankenshaw 1-4-77 # 20012 Lot BK 542 214	James J. Carlton, et al	1065	793		Real Prop. Agree. "Plantation" Ests. Lot 19 Baling Rd. For mtg. see R 24 St. 1403 G. 966
10985 Oct. 4, 1977	"	"			Thomas Ferguson, Jr.	1412	157	4,290	Release lot 49 Henderson Forest
10968 Oct. 6, 1977	"	"			W. N. Leslie, Inc.	1412	235		
12138 Oct. 18, 1977	"	"		Cancelled Donnie S. Lankenshaw 5-15-78 # 34017 Lot BK 57-602	Kenneth S. Chasse, et al	Deed BK.			Real Prop. Agree.
12217 Oct. 19, 1977	"	"		Cancelled Donnie S. Lankenshaw 2-11-86 # 26537 St. BK 93-680	Philip R. Walth, Jr.	Deed BK.			Real Prop. Agree.
12217 Oct. 19, 1977	"	"		Cancelled Donnie S. Lankenshaw 5-20-87 # 30577 St. BK 102-206	Dary Inammell, et al	Deed BK.			Real Prop. Agree.
12341 Oct. 20, 1977	"	"			Callie Mae Harrison, et al	1413	361	9,805	65 Hill Village Lot 181, W. Castle Rd. Pine
12897 Oct. 26, 1977	"	"			W. Daniel Yarbrough, Jr. et al	1413	868	48,000	Lot 4 Jessa Pl. also Parcel A
13702 Nov. 1, 1977	"	"			James O. Shelton, Jr.	1414	590	4,000	Montclair, Sec 3 Lot 144 Montclair Rd.

INDIRECT or MORTGAGEE Index to Real Estate Mortgages — Greenville County, S. C.

REG. U. S. PAT. OFFICE *Chas. McCott* County Indexes Since 1888 An Identifying Trade Mark

Open at Proper Tab according to First Letter or Letters of Name and refer to Buff Sub-index sheet for page reference.

COTT FAMILY NAME INDEX No. 75 © 1949
MADE BY THE COTT INDEX COMPANY, COLUMBUS, OHIO
SOLD BY WALKER, EVANS & COGSWELL CO., CHARLESTON, S. C.

FILE NUMBER DATE OF RECORD	MORTGAGEES FAMILY NAMES	GIVEN NAMES ABCDEFGHIJ	GIVEN NAMES KLMNNO	GIVEN NAMES PQRSTUWXYZ	MORTGAGORS	BOOK	PAGE	Amount	BRIEF DESCRIPTION, LOCATION, ETC. (Not Warranted)
13721 Nov. 2, 1977	Bank	Community			N.C. Brown	1414	621	5,123	Lot 2 Aca. also 1.7 acs.
14332 Nov. 7, 1977	"	"			A.M. Contractors Inc.	1415	142	55,933	Pl. Parcel 1 & 2
14390 Nov. 8, 1977	"	"	<i>Cancelled</i>	3-21-83 # 23774	Linda D. Turner	1068	143		Real Prop. Agree.
14390 Nov. 8, 1977	"	"	<i>Cancelled</i>	11-29-82 # 15935	Richard Ingram, et al	1068	144		Real Prop. Agree.
14875 Nov. 14, 1977	"	"			N. Timothy Lovelton	1415	629	7,339	Tract = 5.35 acs. State Hwy.
14719 Nov. 10, 1977	"	"	<i>Cancelled</i>	3-21-83 # 23774	Linda D. Turner	1068	287		Real Prop. Agree.
15061 Nov. 15, 1977	"	"			George E. Nauline, et al	1415	774	1,557	"Latham estate" Lot 7 Colburn St., Sec. 1
15240 Nov. 16, 1977	"	"			Jean Blackwell	1415	932	17,880	"Richwood" Lot 5 Richwood Dr.
16020 Nov. 23, 1977	"	"			David B Ward	1416	617	30,000	Waterbury Comm. Tract = 8.7 acs. S.E. Hwy. 17
16319 Nov. 23, 1977	"	"			Leo H. Mills, et al	1416	621	15,100	Farmington Lot 3 Farmington Dr.
16147 Nov. 23, 1977	"	"			Norman Lee	1416	722	7,816	Whitelyville Lot 6 Farmington Dr.
16197 Nov. 25, 1977	"	"			Ernest Nelson Srly, et al	1416	822	4,500	Alvin Dr. Sec. 2 "William Estate" South H. Lot, Cor. Independence Dr. +
16362 Nov. 28, 1977	"	"			James C. Blakely, Jr.	1417	61		In mtg. sub Em Bk. 1413 pg 555 Release Tract 6 (23.83 acs)
16375 Nov. 28, 1977	"	"			James Mack Jamison	1416	938	3,221	Woodsdale Lot 11-1155 W. Main Dr.
16561 Nov. 29, 1977	"	"			Stephen J. Howard, et al	1417	91	6,623	Pl. lot 90191 Ashley Ave House I
16503 Nov. 29, 1977	"	"			Henry P. Aldredge, et al	1417	170	23,000	Lot 21 Bible Creek

INDIRECT or MORTGAGEE Index to Real Estate Mortgages — Greenville County, S. C.

3
(5)

REG. U. S. PAT. OFFICE *Chas McCott* County Indexes Since 1888 An Identifying Trade Mark


👉 Open at Proper Tab according to First Letter or Letters of Name and refer to Buff Sub-Index sheet for page reference.

COTT FAMILY NAME INDEX No. 75 © 1949
MADE BY THE COTT INDEX COMPANY, COLUMBUS, OHIO
SOLD BY WALKER, EVANS & COGSWELL CO., CHARLESTON, S.C.

FILE NUMBER DATE OF RECORD	MORTGAGEES FAMILY NAMES	GIVEN NAMES ABCDEFGHIJ	GIVEN NAMES KLMNOP	GIVEN NAMES QRSTUVWXYZ	MORTGAGORS	BOOK	PAGE	Amount	BRIEF DESCRIPTION, LOCATION, ETC. (Not Warranted)
17049 Dec. 2 1977	Bank	Community			Richard C. Rountree	1417	631		1st mtg. see Rem Bk. 1356 pg. 647 Release lot 28 Holly Inn Phoebe St.
17220 Dec. 5 1977	"	"			Martin A. Mills	1417	728	125,000	Lot, J.C. Hwy. #331
17308 Dec. 6 1977	"	"			Oliver D. Willis	1417	799	7,500	"Quist Dr." Blk. 7 H. lots 142 Ashley Ave.
17359 Dec. 6 1977	"	"			Jesse Earl Nixon	1417	801	13,381	20 "Sons of San Jacinto" Lot 167 Langston Dr.
17407 Dec. 6 1977	"	"			Hilda R. Allen	1417	865	11,035	30 Lot 33 "Stratford Forest"
16969 Dec. 1977	"	"			W. N. Lentin, Jr.	Deed Bk. 1069	505		1st mtg. see Rem Bk. 1403 pg. 966 Release Lot 12 Wood Harbor
17557 Dec. 8 1977	"	"			Robert D. Jennell, et al	1418	39	10,123	81 Est. Ac. III Lot 6 Hudson Rd. Del Norte
18034 Dec. 13 1977	"	"			Robert M. Cobb	1418	514		#77-5243 1st mtg. see Rem Bk. 1373 pg. 749 Release Lien by Judgment Sale
18407 Dec. 14 1977	"	"			A. J. Mauldin, Jr., et al	1418	800	26,693	40 Brookwood Forest, Sec. 1 Lot 36 Charming Cross Rd.
18727 Dec. 20 1977	"	"			James W. Peacock, Jr.	1419	60	9,409	80 Oakwood acres, sec. III Lot 80 Line Oak Way
19571 Dec. 29 1977	"	"			Robert S. Small, Jr. et al	1419	844		} Assignment To President Lige & Accident Ins. Co. - for mtg. see Rem Book 1404 pg. 906 + 1409 pg. 864
"	"	"			"	1419	844		
19584 Dec. 30 1977	"	"			Nathanell J. Ellis	1419	853	6,510	00 "Cherokee Ests" Tract 11 - 5 acs. Jennie Hwy. 11
1934 Dec. 28 1977	"	"	5-5-78 # 32989	Set BK 57- 389 Dennis S. Inker 1977C	Hermit P. Coom, et al	Deed Bk. 1070	863		Real Prop. Open.
20254 Jan. 6 1978	"	"			Patric J. Rodrigue, et al	1420	351	16,200	00 2.47 acs. Double Rd.
20226 Jan. 6 1978	"	"			J. Vandiner, et al	1420	461	22,600	00 Lot 38 Lanima Ave.

INDIRECT or MORTGAGEE Index to Real Estate Mortgages — Greenville County, S. C.

REG. U. S. PAT. OFFICE *Chester M. Cotts* County Indexes Since 1888 An Identifying Trade Mark


 Open at Proper Tab according to First Letter or Letters of Name and refer to Buff Sub-Index sheet for page reference.

COTT FAMILY NAME INDEX No. 75 © 1949
MADE BY THE COTT INDEX COMPANY, COLUMBUS, OHIO
SOLD BY WALKER, EVANS & COGSWELL CO., CHARLESTON, S. C.

FILE NUMBER DATE OF RECORD	MORTGAGEES FAMILY NAMES	GIVEN NAMES ABCDEFGHIJ	GIVEN NAMES JKLMNO	GIVEN NAMES PQRSTUVWXYZ	MORTGAGORS	BOOK	PAGE	Amount	BRIEF DESCRIPTION, LOCATION, ETC. (Not Warranted)
20226 Jan. 6, 1978	Bank	Community			A. Vandiner Middle, III	1420	403	.00 22,000	Washington St. Lot 151 1/2, lot 9 East
21003 Jan. 13, 1978	"	"			Dorothea P. Petropoulos	1420	917	.00 130,000	"Northside Hgts." Lot 15 Northside Cr.
21006 Jan. 13, 1978	"	"			Louise J. Taylor	1420	962	.00 11,000	Lot 81 1/2, lot 6 Sunrise Dr. mtg. see R.E.M. Bk. 1403 pg. 342
21047 Jan. 13, 1978	"	"			Kyland J. Naynkam	1420	959		Subordination agree. For orig.
20994 Jan. 13, 1978	"	"	<i>Cancelled</i>	10-3-90 # 10654	Bonnie E. W. Uetoe	Deed	BK.		Real Prop. Agree.
20994 Jan. 13, 1978	"	"	<i>Cancelled</i>	1-30-91 # 21753	Novelle S. Coffey	Deed	BK.		Real Prop. Agree.
20994 Jan. 13, 1978	"	"	<i>Cancelled</i>	1-30-91 # 21753	Robert Allen Caldwell	Deed	BK.		Real Prop. Agree.
21467 Jan. 19, 1978	"	"			Dary B. Peck, et al	1421	298	.00 11,628	"Crestfield" sec. 5. Lot 13 Brangston Dr.
21815 Jan. 23, 1978	"	"			C. Larry Johnson, et al	1421	623	.00 9,377	"Liner Run" Lot 20 Morgan St.
22084 Jan. 25, 1978	"	"			Janice Fant Kilmer, et al	1421	795		24 mtg. see R.E.M. Bk. 1393 pg. 638 Release lot 7 Stratmore
22502 Jan. 30, 1978	"	"			Jackie D. Highley	1422	132	.00 15,000	"Quail Hill Estate." Lot 28 Quail Hill Dr.
22590 Jan. 31, 1978	"	"			Catherine M. Martin	1422	259		24 mtg. see R.E.M. Bk. 1369 pg. 126 Release lot 28 Quail Hill Estate.
22609 Jan. 31, 1978	"	"			Gerald R. Glur	1422	218	.00 5,000	Lot 3 Myron Lane + Crestfield
22708 Feb. 1, 1978	"	"			C. Willis White, et al	1422	289	.92 5,987	St. "Pohquale" sec. 1 Lot 81 DeMont ave. + Sandbar
22896 Feb. 2, 1978	"	"			Larry A. Conner	1422	416	.88 8,582	"Moon Park" Lot 126 Moon Dr.
22748 Feb. 1, 1978	"	"			Richard G. Roundtree	Deed Book			For Mtg. see R.E.M. Bk. 1356 pg. 645 Release - Lot 32 Old Ironway "Holly Tree"

INDIRECT or MORTGAGEE Index to Real Estate Mortgages — Greenville County, S. C. 3

REG. U. S. PAT. OFFICE *Chas McCulloch* County Indexes Since 1888 An Identifying Trade Mark

 Open at Proper Tab according to First Letter or Letters of Name and refer to Buff Sub-Index sheet for page reference.

COTT FAMILY NAME INDEX No. 75 © 1949
MADE BY THE COTT INDEX COMPANY, COLUMBUS, OHIO
SOLD BY WALKER, EVANS & COGSWELL CO., CHARLESTON, S.C.

(K)

FILE NUMBER DATE OF RECORD	MORTGAGEES FAMILY NAMES	GIVEN NAMES ABCDEFGH	GIVEN NAMES IJKLMNO	GIVEN NAMES PQRSTUVWXYZ	MORTGAGORS	BOOK	PAGE	Amount	BRIEF DESCRIPTION, LOCATION, ETC. (Not Warranted)
23207 Feb. 6, 1978	Bank	Community			W. N. Leslie, Inc. et al	1422	714		See mtg. see Rem. bk. 1403 pp. 966 Release lot 75 Dray, Jay Run
23098 Feb. 6, 1978	"	"			Howard Ewing Russell, Jr.	1422	643	.40 9,485	"Creststone cells" Lot 7 Broughton Dr., Blk. 1
23325 Feb. 8, 1978	"	"			Dorby W. Ross	1422	820	.50 16,000	Lot 191 "Cock Hills" 2. Marchant Prop. Sec. III
23688 Feb. 10, 1978	"	"			Creative Builders, Inc.	1423	102	.00 20,000	Lot 3 Craigwood Dr. "Elizabeth"
23798 Feb. 13, 1978	"	"			Robert E. Roberts, III	1423	171	.00 15,000	Lot 30 Pilgrims Point Rd, Chester Vests.
24020 Feb. 15, 1978	"	"			Marguerite A. Syce	1423	362	.20 8,686	6 acc. (Tract 9) Hwy. 11
24065 Feb. 15, 1978	"	"			Leo N. Hill, et al	1423	375	.00 13,000	Lot 4 "Farrington" Hwy. 107
24212 Feb. 16, 1978	"	"			Mascoe Systems Corp.	1423	476	.00 75,000	2. 244 acc. Cor. main st. & "Camellat"
24212 Feb. 16, 1978	"	"			Robert J. Strala, et al	1423	478	.00 75,000	Lot 37 Laurel St. Ct.,
24867 Feb. 23, 1978	"	"			Russell E. Hippensteel	1424	56	.00 12,000	2 acc. Kay Dr.
25037 Feb. 24, 1978	"	"			James C. Blakely, Jr.	1424	155		Release 27.45 acm. - Dixie & Picken Counties - for mtg. see Rem Book 1403 pp. 555
"	"	"			" " "	1424	155		South St.
25225 Feb. 27, 1978	"	"			James E. Harrison, et al	1424	277	.60 5,028	Tr. Tract 5 Old Augusta Rd. for mtg. see Rem bk. 1403, pp. 555
25153 Feb. 27, 1978	"	"			James C. Blakely, Jr.	1074	237		Release Lot 27 1/2 Thru Glendale "Mansfield Park" Sec. A
25616 Mar. 2, 1978	"	"			Alison J. Dickson, et al	1424	792	.60 19,833	Lot 48 Bertrand Terrace Estate
26098 Mar. 7, 1978	"	"			Robert B. Campbell, et al	1425	167	.20 7,873	5.23 acm. Tract 4 "Cherokee"

INDIRECT or MORTGAGEE Index to Real Estate Mortgages — Greenville County, S. C.

REG. U. S. PAT. OFFICE *Chas McCott* County Indexes Since 1888 An Identifying Trade Mark

Open at Proper Tab according to First Letter or Letters of Name and refer to Buff Sub-Index sheet for page reference.

COTT FAMILY NAME INDEX No. 75 © 1949
MADE BY THE COTT INDEX COMPANY, COLUMBUS, OHIO
SOLD BY WALKER, EVANS & COGSWELL CO., CHARLESTON, S.C.

FILE NUMBER DATE OF RECORD	MORTGAGEES FAMILY NAMES	GIVEN NAMES ABCDEFGHIJ	GIVEN NAMES JKLMNO	GIVEN NAMES PQRSTUWXYZ	MORTGAGORS	BOOK	PAGE	Amount	BRIEF DESCRIPTION, LOCATION, ETC. (Not Warranted)
25927 Mar. 6, 1978	Bank	Community			W. N. Leslie, Inc.	Deed Bk. 1074	725		Joy mtg. see R.E.M. Bk. 1403 pg. 966 Release lot 33 Holly Tree
26740 Mar. 13, 1978	"	"			Henry J. Little	1425	737	.00	Lot 3 Cleveland St. Ext. "First Pub on Cleveland" also int. + easement
"	"	"			" " "	1425	737		
26897 Mar. 15, 1978	"	"			Steel Fabricators, Inc.	1425	947	75,000	4.44 ac. S.C. Hwy. 276
26539 Mar. 10, 1978	"	"		5-9-78 # 33333	Arnold Barfield, et al	Deed Bk. 1075	178		Real Prop. Agre Cleveland St.
27139 Mar. 16, 1978	"	"			Joe D. Langley	1426	164	9,342	Lot 5 Hart Valley Haven Forest Hgts.
27224 Mar. 17, 1978	"	"			Mary N. Taylor	1426	194	3,627	Lot 12 Gancey Dr. Dale "Montclair" Sec. II
27711 Mar. 22, 1978	"	"			Cheshire Assoc. a.s.c.	1426	582	26,000	Lot 10 Cheshire Pl. Ests"
27948 Mar. 23, 1978	"	"			Randy L. Hamby, et al	1426	749	8,775	Tract 6 = 5.29 ac. "Cherokee "Merifield Park"
28280 Mar. 27, 1978	"	"			C. Michell Cornish	1427	60	47,000	Lot 122 Slabury Dr. "Cherokee Ests."
28319 Mar. 27, 1978	"	"			Randy L. Hamby, et al	1427	94	6,750	Tract 6 = 5.29 ac.
29261 Apr. 4, 1978	"	"			Herman J. Brown	1427	955	2,063	"Park Lane Terrace" Lot 14 Whiller Dr.
29296 Apr. 4, 1978	"	"			W. N. Leslie, Inc.	1428	14		Joy mtg. see R.E.M. Bk. 1403 pg. 966 Release lot 13 "Wood Harbor"
29154 Apr. 3, 1978	"	"			W. N. Leslie, Inc.	Deed Book 1076	445		Joy Mtg. see R.E.M. Bk. 1403 pg. 966 Release lot 11 "Wood Harbor"
30237 Apr. 13, 1978	"	"			Charles L. Fink, Jr. et al	1428	715	11,737	(Deer Hwy) Balle #. 15.83 ac. N.S. Hwy. 276 "Barbados"
30530 Apr. 14, 1978	"	"			Harry A. Chapman, Jr. et al	1428	897	40,000	Lot 49 Rockingham Rd.
27118 Mar. 16, 1978	"	"		4-6-81 # 28035	James W. Burns, et al	Deed Book 1075	447		Real Prop. Agre.

INDIRECT or MORTGAGEE Index to Real Estate Mortgages — Greenville County, S. C.

3 19

REG. U. S. PAT. OFFICE *Chas McCott* County Indexes Since 1888 An Identifying Trade Mark

Open at Proper Tab according to First Letter or Letters of Name and refer to Buff Sub-Index sheet for page reference.

COTT FAMILY NAME INDEX No. 75 © 1949
MADE BY THE COTT INDEX COMPANY, COLUMBUS, OHIO
SOLD BY WALKER, EVANS & COGSWELL CO., CHARLESTON, S.C.

(4)

FILE NUMBER	MORTGAGEES FAMILY NAMES	GIVEN NAMES ABCDEFGH	GIVEN NAMES IJKLMNO	GIVEN NAMES PQRSTUVWXYZ	MORTGAGORS	BOOK	PAGE	Amount	BRIEF DESCRIPTION, LOCATION, ETC. (Not Warranted)
30561 Apr. 17, 1978	Bank	Community			Lorita M. Perkins	1428	996	80,000	"Chantilly" Sec. II Part Lot 169 de Beham Ct.
31134 Apr. 20, 1978	"	"			Mi-Jet, Inc.	1429	497	75,000	Mauldin 0.77 ac. Palmetto Dr.
31134 Apr. 20, 1978	"	"			Edward L. Thomas, et al	1429	499	75,000	Sec. III Lot 136 Chanticleer
31134 Apr. 20, 1978	"	"			Gene K. Thomas	1429	501	75,000	Lot Greer Dr.
30941 Apr. 19, 1978	"	"			W. N. Leslie, Inc.	Deed Bk 1077	373		Lot, near Mauldin, also Pm. Mt. Sec. A Em. Bk. 1403 pg. 966 Palmetto lot 103 Gray Fox Run
31494 Apr. 24, 1978	"	"			John B. Harrison, et al	1429	759	8,300	Chick Spg. #2 Lot 30 River Downs
32135 Apr. 23, 1978	"	"			Charles B. Robinson	1430	346	36,000	(Hudson Dr.) "Hudson acres" Lot 20 Kellman Rd.
31943 Apr. 27, 1978	"	"			Wilma L. M. Miller	Deed Bk 1077	933		Real Prop. Agre. "Young Land Co." Pt. lot 14 Simons et. sec. A
32970 May 5, 1978	"	"			Joseph B. Stevens, et al	1431	153	7,600	"Colonial Hills" Lot 229 Sec. 6
33192 May 8, 1978	"	"			Richard H. Eberline	1431	373	15,000	Sp. #7 Lot Montgomery St. Chick
33367 May 9, 1978	"	"			Daryl B. Huskey	1431	523	30,000	"Wade Hampton Terrace" Lot 59 Hummingbird Cr.
33388 May 9, 1978	"	"			Helen G. Cannon	1431	552	15,950	
33391 May 9, 1978	"	"			Robert J. Small, Jr.	1431	554	200,000	Tract "River Downs"
33468 May 11, 1978	"	"			Thomas E. Bradley, et al	1431	650	9,000	Lot 156 Hammett Rd.
33748 May 12, 1978	"	"			Murray Hoodman, et al	1431	810	75,000	"Strathmore" Tract 4 Strathmore Dr.
33800 May 12, 1978	"	"			Belmont Industrial	1431	840	80,000	Two Southern Rd. 2 Tracts (7.14 + 6.2 + ac.)

Cancelled
4-9-79 # 29200 lat bk 65-575
Dannie S. Henderson

INDIRECT or MORTGAGEE Index to Real Estate Mortgages — Greenville County, S. C.

REG. U. S. PAT. OFFICE *Chas McCott* County Indexes Since 1888 An Identifying Trade Mark

Open at Proper Tab according to First Letter or Letters of Name and refer to Buff Sub-Index sheet for page reference.

COTT FAMILY NAME INDEX No. 75 © 1949
MADE BY THE COTT INDEX COMPANY, COLUMBUS, OHIO
SOLD BY WALKER, EVANS & COGSWELL CO., CHARLESTON, S.C.

FILE NUMBER DATE OF RECORD	MORTGAGEES FAMILY NAMES	GIVEN NAMES ABCDEFGHIJ	GIVEN NAMES KLMNO	GIVEN NAMES PQRSTU VWXYZ	MORTGAGORS	BOOK	PAGE	Amount	BRIEF DESCRIPTION, LOCATION, ETC. (Not Warranted)
34192 May 17, 1978	Bank	Community			Donald J. Hunt	1432	201	.80 7,237	mill Lot 188 Village Mills
34506 May 18, 1978	"	"			W. R. Rowan, III, et al	1432	470	.30 39,589	dep. lot 26 Lots 124 & 125 "Quin Sound"
34747 May 22, 1978	"	"			Collins Music Co., Inc.	1432	756	.10 59,900	10.50 acres U.S. Hwy. 25
35712 May 30, 1978	"	"			Edna Alice White, et al	1433	623	10,000	Lot 15 Pinckney St.
35769 May 31, 1978	"	"			Homer L. Wardlaw, et al	1433	700	3,746	Lot, Second St. - Conestee
36518 Jun 6, 1978	"	"			Gordon Edward King	1434	329	10,230	11.42 acs. McKinney Rd.
36794 Jun 7, 1978	"	"			James E. Coal, et al	1434	538	65,500	70.83 acs. Home #.
36774 June 7, 1978	"	"			Larry James Hickman, et al	1434	555		Mtg. Assigned to Small Business Administration - for mtg. see Rem. Bk. 1390 pg. 439
36956 June 9, 1978	"	"		Cancelled 3-2-79 # 25154 Sat bk 64-675 Donnie S. Lankersley RMC	David E. See, et al	1434	555 Deed BK	1080 770	Real Prop. Agre. "Superior" pg. 1 m. p. 2
37775 Jun 16, 1978	"	"			William Van Der Zahn	1435	327	49,000	Lot 224 Old Ridge Ct.
38205 Jun 20, 1978	"	"			Joe D. Hamell	1435	649	60,000	Parcel 1 Lot 1 Cor. Hwy. 29 & Blackhawk Cr. Parcel 2 (1.2 acs.) Hwy. 276 Chick. Sp. #.
37444 Jun 21, 1978	"	"			" "	1435	649		"Mountain View"
37431 Jun 21, 1978	"	"			G. J. Barrett, et al	1435	771	17,646	Lot 42 Crosscreek Lane "Camelot"
37992 June 19, 1978	"	8-19-96 # 57351	Sat BK 171-1993	Cancelled 1-9-79 # 20255 Sat BK 63-620 Donnie S. Lankersley RMC	Donald M. Ball, et al W. Bert Langley, et al	1435 1081	814 478	35,000	Lot 51 Bethel Rd. Real Prop. Agre.

INDIRECT or MORTGAGEE Index to Real Estate Mortgages — Greenville County, S. C.

REG. U. S. PAT. OFFICE *Chas McCott* County Indexes Since 1888 An Identifying Trade Mark

Open at Proper Tab according to First Letter or Letters of Name and refer to Buff Sub-Index sheet for page reference.

COTT FAMILY NAME INDEX No. 75 © 1949
MADE BY THE COTT INDEX COMPANY, COLUMBUS, OHIO
SOLD BY WALKER, EVANS & COGSWELL CO., CHARLESTON, S.C.

(M)

FILE NUMBER	MORTGAGEES FAMILY NAMES	GIVEN NAMES ABCDEFGH	GIVEN NAMES IJKLMNO	GIVEN NAMES PQRSTUVWXYZ	MORTGAGORS	BOOK	PAGE	Amount	BRIEF DESCRIPTION, LOCATION, ETC. (Not Warranted)
39043 Jun. 27, 1978	Bank	Community			Dorothy C. Hart	1436	356	.60 23,961	meadow Rd. O'neal St. Lot, Maye Bridge Rd. (Droes +
39036 Jun. 27, 1978	"	"			Frank H. Brindull, et al	1436	371	.83 14,269	abundon Rd. Holland St. Tract 12 & 12B (54.62 ac.)
39183 Jun. 28, 1978	"	"			Richard J. Brennan	1436	517	.00 6,000	Lot 37138 mt. vista ave. "Memorial, medical Pl."
39267 Jun. 29, 1978	"	"			Laura C. Cousar	1436	681	.00 35,000	Lot 14 Simpson St.
39418 Jun. 30, 1978	"	"			L. W. Lee	1436	949	.00 29,000	Lot 9 E. Augusta Place Volo Seat
394 July 6, 1978	"	"			Charles D. Northman, et al	1437	387	.40 7,829	Lot 70 Overton Ave. Cedar
659 July 7, 1978	"	"			Cheryl M. Salmon, et al	1437	530	.00 8,500	Mobile Home .95 Acres Shublin St. - also
888 July 11, 1978	"	"			Billy D. Hill, et al	1437	755	.00 23,000	McC. III Lot 173 "Lake Forest"
1216 July 13, 1978	"	"			Triton L. S.A. Inc.	✓	✓	✓	78-5776 North Shop. Cem fixtures - Vaughn's at East
1504 Jul. 14, 1978	"	"			Curtis Lee Masters	1438	207	.00 10,000	"Cedar Hill" Lot 41 Roe Ct.
1617 Jul. 17, 1978	"	"			Louis D. Manion, et al	1438	323	.00 125,000	Tract 4 County Rd. Fairview St. less Pt. also Pt. tract + hillside
"	"	"			" " "	1438	323		Church Rd. Fairview St. also 11.43
"	"	"			" " "	1438	323		acc. Red School Rd. + Wade Hampton Blvd.
2233 July 21, 1978	"	"			Robby B. Roach, et al	1438	911	.00 14,898	Paris mt. St. Lots 4 & 3 Phillips Trail.
2409 July 24, 1978	"	"			Paul Mychack, et al	Deed Book			Real Prop. Agree.
2409 July 24, 1978	"	"			Tommy R. McBride, et al	Deed Book			Real Prop. Agree.

Cancelled
Donnie S. Lankersley
Cancelled
Donnie S. Lankersley

9-10-79 # 8440 sub ex 68-470
 2-2-83 # 19007 sub ex 79-735

INDIRECT or MORTGAGEE Index to Real Estate Mortgages — Greenville County, S. C.

REG. U. S. PAT. OFFICE *Chas McCott* County Indexes Since 1888 An Identifying Trade Mark

Open at Proper Tab according to First Letter or Letters of Name and refer to Buff Sub-Index sheet for page reference.

COTT FAMILY NAME INDEX No. 75 © 1949
MADE BY THE COTT INDEX COMPANY, COLUMBUS, OHIO
SOLD BY WALKER, EVANS & COGSWELL CO., CHARLESTON, S. C.

FILE NUMBER DATE OF RECORD	MORTGAGEES FAMILY NAMES	GIVEN NAMES ABCDEFGHIJ	GIVEN NAMES JKLMNO	GIVEN NAMES PQRSTUVWXYZ	MORTGAGORS	BOOK	PAGE	Amount	BRIEF DESCRIPTION, LOCATION, ETC. (Not Warranted)
2409 July 24, 1978	Bank	Community	Cancelled <i>Donnie S. Tankersley</i>	1-28-80 # 23200 Set BK 69-1310	Kenneth M. McCard, et al	1083	736	Deed Book	Real Prop. Agree.
2410 July 24, 1978	"	"	Cancelled <i>Donnie S. Tankersley</i>	11-13-78 # 14910 Set BK 62-470	John Mc Carthy, et al	1083	737	Deed Book	Real Prop. Agree.
2410 July 24, 1978	"	"	Cancelled <i>Donnie S. Tankersley</i>	11-13-78 # 14910 Set BK 62-471	John R. Morris, et al	1083	739	Deed Book	Real Prop. Agree.
2410 July 24, 1978	"	"	Cancelled <i>Donnie S. Tankersley</i>	11-13-78 # 14910 Set BK 62-472	John B. Smith, et al	1083	740	Deed Book	Real Prop. Agree.
3051 July 28, 1978	"	"			Laura C. Cousar	✓	✓	✓	78-6274 Medical Park fixtures - Lot 16 Memorial
3597 Jul 28, 1978	"	"			Laura C. Cousar	1439	631	165,311	Lot 10 Simpson St.
3596 Jul 28, 1978	"	"			Benjamin B. Franklin	1439	641	14,791	Lot 7 Lincoln St.
3247 Jul 31, 1978	"	"			Fredrick L. Grimm	1439	738	22,310	"Bill Route 1st" Sec. 10 Lot 257 E. Blenheim Dr.
3047 July 29, 1978	"	2-16-98	# 11525	CANCELLED <i>Donnie S. Tankersley</i>	Robert Larry Griffin, et al	1084	169	Deed Book	Real Prop. Agree.
3652 Aug 2, 1978	"	"	"		Brenton D. Burns, et al	1440	130	17,533	Dr. "Camelot" Lot 22 Lancelot + Camelot
4548 Aug 10, 1978	"	"	"		Martha Ann Bates Mace	1440	889	14,017	Lot 11 Parkin mill Rd.
4363 Aug 9, 1978	"	Cancelled <i>Donnie S. Tankersley</i>	4-9-81 # 28385	Set BK 73-1440	Joe D. Ballaway, et al	1085	27	Deed Bk.	Real Prop. Agree.
4734 Aug 14, 1978	"	"	"		Martha J. Moore	1441	103	63,071	"Bunker East" Sec. B Lot 269 Wambly Rd.
4767 Aug 14, 1978	"	"	"		Charles B. Huffman	1441	223	3,500	5 acs. Fenton Rd.
5313 Aug 14, 1978	"	Cancelled <i>Donnie S. Tankersley</i>	4-1-80 # 29093	Set BK 70-412	Lloyd R. Clay, et al	1085	242	Deed Bk.	Real Prop. Agree.
5313 Aug 14, 1978	"	"	"		Patricia L. Cawer	1441	689	13,000	"Kinggate" Lot 92 Fadden Dr.

INDIRECT or MORTGAGEE Index to Real Estate Mortgages - Greenville County, S. C.

Open at Proper Tab according to First Letter or Letters of Name and refer to Buff Sub-Index sheet for page reference.

KEYS PRINTING CO.

8
(1)

FILE NUMBER DATE OF RECORD	MORTGAGEES FAMILY NAMES	GIVEN NAMES ABCDEFGH	GIVEN NAMES IJKLMNO	GIVEN NAMES PQRSTUVWXYZ	MORTGAGORS	BOOK	PAGE	AMOUNT	BRIEF DESCRIPTION, LOCATION, ETC. (NOT WARRANTED)
5272 Aug. 17, 1978	Bank	Community	Annis S. Lelandy 8-19-81 # 4541	Let BK 74-1828	Billy R. Brothers et al	Deed	Bk		Real Prop. Agree.
5272 Aug. 17, 1978	"	"	Annis S. Lelandy 8-19-81 # 4541	Let BK 74-1827	Ralph R. Hefner, Jr., et al	Deed	Bk		Real Prop. Agree.
5748 Aug. 22, 1978	"	"	Annis S. Lelandy		John H. Starney	1441	924	6,693 ⁴⁸	5.30 acres Hwy. 11
5844 Aug. 22, 1978	"	"			Claudia B. Harbit	1441	989	10,000 ⁰⁰	Lot Earle St. North of
5910 Aug. 23, 1978	"	"			Sandra Kaye et al	1442	28	10,000 ⁰⁰	Lot 3 Brentwood Way Brentwood
5862 Aug. 23, 1978	"	"			W. Lynn Smith et al	1442	91	25,000 ⁰⁰	Lot Fairview Ave.
6160 Aug. 24, 1978	"	"			C. Willis White, et al	1442	233	6,095 ¹⁶	"Kirkland" Sec. 1 Lot 81 Dument ave.
7950 Sep. 11, 1978	"	"			Robert S. Small, Jr.	1443	805	500,000 ⁰⁰	14 West Frontage Rd. Hwy 276 +
7945 Sep. 11, 1978	"	"			Douglas F. Dent, et al	1443	810	10,000 ⁰⁰	"Augusta Circle" + Lot 56 Augusta Dr.
7946 Sep. 11, 1978	"	"			Douglas F. Dent, et al	1443	812	10,000 ⁰⁰	28 ac. Standing Spr. Rd.
8043 Sep. 12, 1978	"	"			Mills J. Shaw, et al	1443	910	14,097 ³⁰	"Kingsgate" Sec. II Lot 13 Stinson Cr.
8102 Sep. 12, 1978	"	"			John J. Capitan, Jr.	1443	995	13,551 ⁰⁰	"Beckwood Farms" 5.01 ac. Delf Course Rd.
8497 Sep. 15, 1978	"	"			M. Judith Bishop et al	1444	290	3,235 ⁶⁸	"Buncomb Ph." Lot 30 N. Haven Dr.
9216 Sep. 21, 1978	"	"			Larry James Hickman	1444	908	7,235 ³⁷	"Richard Hills" Sec. 3 Lot 4 Richmond Dr.
9645 Sep. 25, 1978	"	"			Boulevard Equity Co.	1445	279	195,000 ⁰⁰	Blvd. 1.19 acres Wade Hampton
9645 Sep. 25, 1978	"	"			Boulevard Equity Co.	1445	282	85,000 ⁰⁰	Blvd. 1.19 acres Wade Hampton

INDIRECT or MORTGAGEE Index to Real Estate Mortgages -- Greenville County, S. C.

Open at Proper Tab according to First Letter or Letters of Name and refer to Buff Sub-Index sheet for page reference.

KEYS PRINTING CO.

FILE NUMBER DATE OF RECORD	MORTGAGEES FAMILY NAMES	GIVEN NAMES ABCDEFGH	GIVEN NAMES IJKLMNO	GIVEN NAMES PQRSTUVWXYZ	MORTGAGORS	BOOK	PAGE	AMOUNT	BRIEF DESCRIPTION, LOCATION, ETC. (NOT WARRANTED)
10237 Sept 29 1978	Bank	Community			Carl R. Dickert				78-8000 Piedmont fixtures - Rt. 6, Hwy. 20
10221 Apr 29 1978	"	"			L. Daniel Capell	1445	760	10,000	Lot 5 + Strip also lot
10252 Apr 29 1978	"	"			Carl R. Dickert	1445	816	200,000	Lot Hwy 20 Stone Sp. "North Side Hpts"
10253 Apr 29 1978	"	"			Carl R. Dickert	1445	821	200,000	Lot 17 N. Side Cr 1 Sec III
10531 Oct 3 1978	"	"			James A. Kay, Jr. et al	1446	72	40,000	Lot 58 Darby Ct. Church Spg. Deerfield Rd. lim pt.
10680 Oct 4 1978	"	"			Harace O. Smith	1446	224	4,592	7.5 Acs = 4 lots loc. Hwy 25 + Old
10250 Sept 29 1978	"	"	<i>Cancelled</i>	1-4-90 # 542	Carl R. Dickert, et al	1088	918		Real Prop. Agree.
11438 Sept 29 1978	"	"	<i>Cancelled</i>	1-4-90 # 543	Carl R. Dickert, et al	1088	920		Real Prop. Agree.
11437 Oct 10 1978	"	"			Pelham Pointe	1446	854		Jointly - see REM BK 1405 pg 273 Release lot Pointe Lake
11583 Oct 10 1978	"	"			Pelham Pointe	1446	852		Jointly - see REM BK 1405 pg 273 Release 3.87 Acs. Pelham Pointe
11816 Oct 12 1978	"	"			Jerry M. Dwyer, et al	1446	941	30,000	"Wellington Green" Lot 84 Rolling Green Rd.
12083 Oct 13 1978	"	"			Plains Street	1447	96	645,000	Tract, Sville
12542 Oct 17 1978	"	"			James E. Long, et al	1447	416	6,675	Agentin Sp. Lot 482 Westwood Sec II Sville
12794 Oct 20 1978	"	"			Jill T. Pearson et al a Gen. Partnership	1447	754	6,751	Lot 17 Blenheim Ct. Barbney 78-8708
12733 Oct 24 1978	"	"			Plains Street				fixtures - Tract - Sville Hwy 29 garden
12733 Oct 24 1978	"	"			James M. Dowling, et al	1447	947	13,000	Lot 6 Longmeadow Rd. Brook

INDIRECT or MORTGAGEE Index to Real Estate Mortgages - Greenville County, S. C.

Open at Proper Tab according to First Letter or Letters of Name and refer to Buff Sub-Index sheet for page reference.

KEYS PRINTING CO.

(0)

FILE NUMBER DATE OF RECORD	MORTGAGEES FAMILY NAMES	GIVEN NAMES ABCDEFGH	GIVEN NAMES IJKLMNO	GIVEN NAMES PQRSTUWXYZ	MORTGAGORS	BOOK	PAGE	AMOUNT	BRIEF DESCRIPTION, LOCATION, ETC. (NOT WARRANTED)
12937 Oct. 25, 1978	Bank	Community			Thomas P. Dowling, et al	1448	203	10,761 ^{.00}	Lot 2 Poinsett Ave.
13089 Oct. 26, 1978	"	"			Mary A. Young 3/4 Albert J. Kiser	1448	327	12,600 ^{.00}	Lot Horse Creek Oaklawn Tp. Sess "Maybry Est."
13515 Oct. 31, 1978	"	"			James Kiser	1448	794	4,000 ^{.00}	Lot 5 1/2 - Lot 6 Lee Rd. Woodburn Dr.
13646 Nov. 1, 1978	"	"			Donald L. Miller	1448	956	40,000 ^{.00}	Lot 1 Main St. also lot 55 "Carriage Est."
13692 Nov. 1, 1978	"	"			Charles N. English, Jr.	1448	974	40,000 ^{.00}	Lot 23 Coachman Dr.
14104 Nov. 3, 1978	"	"			Charles W. Marchbanks	1449	299	91,000 ^{.00}	3 parcels Garden Terrace "Barkdale"
14500 Nov. 8, 1978	"	"			William J. Dalan	1449	614	27,000 ^{.00}	St. lot 60 Parkins mill Rd. "Lauer Est." Sec. C.
14870 Nov. 13, 1978	"	"			Hyman J. Brand, et al	1450	8	80,000 ^{.68}	Lot 12 Parkins mill Rd. "Homestead acres" No. 1
15510 Nov. 17, 1978	"	"			Lail Marchbanks	1450	592	4,231 ^{.00}	Lot 40 Numanhurst Dr. "Hassy mtn. #"
16171 Nov. 24, 1978	"	"			Jimmy D. Bayne	1451	148	40,000 ^{.00}	Parcels A, B, C, less Sta.
16450 Nov. 28, 1978	"	"			Lamont W. Stokes, et al	1451	383	30,000 ^{.00}	1.74 acs. Spartanburg Rd. Chick Spg. #
16847 Dec. 1, 1978	"	"			Joe D. Howell	1451	767	12,500 ^{.00}	Lot 1 Blackhawk Cr.
17053 Dec. 4, 1978	"	"		Cancelled 9-17-80 Dannie S. Tankersley KEMC.	#8635 Helen A. Cannon	Deed BK 1093	139		Real Prop. Agree.
17656 Dec. 11, 1978	"	"	4-3-85 #29602	Cancelled Dannie S. Tankersley KEMC.	Virginia J. Dunbar S. Bk. 89-70	1452 Deed Book	494	5,000 ^{.00}	St. lot 1 Rilly Rd.
17373 Dec. 7, 1978	"	"	11-17-81 #12210	Cancelled Dannie S. Tankersley KEMC.	David Mann, et al Lot BK 75-1420	1093 Deed Book	412		Real Prop. Agree.
17343 Dec. 7, 1978	"	"	"	Cancelled Dannie S. Tankersley KEMC.	David C. Kirk, et al	1093	414		Real Prop. Agree.

INDIRECT or MORTGAGEE Index to Real Estate Mortgages -- Greenville County, S. C.

Open at Proper Tab according to First Letter or Letters of Name and refer to Buff Sub-Index sheet for page reference.

KEYS PRINTING CO.

FILE NUMBER DATE OF RECORD	MORTGAGEES FAMILY NAMES	GIVEN NAMES ABCDEFGH	GIVEN NAMES IJKLMNO	GIVEN NAMES PQRSTUVWXYZ	MORTGAGORS	BOOK	PAGE	AMOUNT	BRIEF DESCRIPTION, LOCATION, ETC. (NOT WARRANTED)
17703 Dec. 11, 1978	Bank	12-17-81 Community	cancelled Annie S. Lankford RMC	#14265 set BK. 75-1870	etal William C. Simon etal	Deed Book 1093	574		Real Prop. Agree. Sylvania Pointe, also lot
18338 Dec. 18, 1978	"	"	"	"	J. Rutledge Lawson	1453	125	64,000	Lot Pointe Cr. also lots 4 & 6
18834 Dec. 21, 1978	"	"	"	"	Linda J. Acker	1453	659	17,402	Lot 27128 Carlton ave.
18901 Dec. 21, 1978	"	"	"	"	Patricia F. Harrison	1453	686	200,000	40 acs. Auradale Forest, Sec. II
18932 Dec. 22, 1978	"	"	"	"	Gerald R. Blue	1453	755	7,000	Lot 14 Dremery Rd.
19380 Dec. 29, 1978	"	"	"	"	Gerald R. Blue	1453	975	16,400	Cor. Myron Lake & Chestfield Rd. 3.57 acs. 0' near rd. also lot 3 also parcel A
19478 Dec. 29, 1978	"	"	"	"	David W. Glenn, etal	1454	66	60,001	Lot 4 1/2 less 1/2 lot 4 "Lower Expts" Sec. 7
19758 Jan. 3, 1979	"	"	"	"	Virginia D. Erwin, etal	1454	293	20,000	Lot 82 Stillwood Dr. Cunningham acer, map 1
19829 Jan. 4, 1979	"	"	"	"	Dan L. Breunton	1454	373	7,500	Lot 30 Jora ave. for mtg. see BK 4 BK. 1432 Pg. 470
20066 Jan. 5, 1979	"	"	"	"	W. R. Rowan, II, etal	1454	593		Release lots 124 & 125 Linn Downs for mtg. see BK 5 BK. 1327 Pg. 765 +
20218 Jan. 8, 1979	"	"	"	"	James P. Mc Namara	1454	725		Release lot 13 Watson-Orchard BK. 1340 Pg. 245
"	"	"	"	"	"	"	1454	725	
20675 Jan. 12, 1979	"	"	"	"	James W. Gunn, etal inc.	1455	15	100,000	Holly see Plantation" Lot 77 Spring Hill Dr. (Bobtown) Fairview sp.
21095 Jan. 16, 1979	"	"	"	"	Creek metal Fabricator,	1455	315	100,000	4.00 acs. Putman Rd. "Falling Run" Sec. 2
21212 Jan. 18, 1979	"	"	"	"	Roscoe Hines, etal	1455	581	7,897	Ac. lot 17 Carver Dr.
21390 Jan. 19, 1979	"	"	"	"	Frank N. Wiggul, Jr.	1455	608	6,000	Lot 13 Stratton Place

INDIRECT or MORTGAGEE Index to Real Estate Mortgages - Greenville County, S. C.

Open at Proper Tab according to First Letter or Letters of Name and refer to Buff Sub-Index sheet for page reference.

KEYS PRINTING CO.

(P)

FILE NUMBER DATE OF RECORD	MORTGAGEES FAMILY NAMES	GIVEN NAMES ABCDEFGHIJ	GIVEN NAMES JKLMNO	GIVEN NAMES PQRSTUVWXYZ	MORTGAGORS	BOOK	PAGE	AMOUNT	BRIEF DESCRIPTION, LOCATION, ETC. (NOT WARRANTED)
21460 Jan. 19, 1979	Bank	Community			By Franklin W. Seale, atty. in fact Gerald R. Glur	1455	644	25,000 ^{.00}	Lot, Becky Gibson Rd. near P. also lot cor. myron Lane & Crestfield Rd.
" " 21461	"	"	"	"	" " et al	1455	644	75,000 ^{.00}	Sec. 1 Lot 21 Devenger Place
Jan. 19, 1979 21609 Jan. 23, 1979	"	"	"	"	Boyd D. Culpepper	1455	751	4,703 ^{.04}	Lot, manion Rd. city vicin
21324 Jan. 18, 1979	"	"	"	"	Louis D. Murray, Jr.	1095	609		Real Prop. Agre.
21666 Jan. 23, 1979	"	"	"	"	Gerald L. Barber	1455	820	200,000 ^{.00}	6.463 ac. S. C. Hwy. 14 Chick 79-763
21631 Jan. 23, 1979	"	"	"	"	Gerald L. Barber	✓	✓	✓	fixtures - 6.463 ac. Hwy. 14
21836 Jan. 25, 1979	"	"	"	"	William R. Fairbanks	1455	954	18,000 ^{.00}	"Hillside Estate" Lot 617 Jersey Rd.
21901 Jan. 25, 1979	"	"	"	"	Dorothy M. Cosby	1455	988	60,500 ^{.00}	Lotony woods, Sec. 1 Pt. lot 40 Edwards Rd.
22065 Jan. 26, 1979	"	"	"	"	Wayne D. Bennett, et al	1456	115	15,000 ^{.00}	also sec F Chick spg. # Lot 20 Gary Ave. Cunningham
21871 Jan. 25, 1979	"	"	5-15-79	Cancelled Dannie S. Lankford VEMC	Winfred J. Billchrest	1096	20		Real Property Agre. also lots 41 & 6
22127 Jan. 29, 1979	"	"	"	"	Creatus Amestora	1456	184	13,286 ^{.16}	Lots 27 & 28 Carlton Ave. "Cagle Park"
22236 Jan. 29, 1979	"	"	"	"	David E. Lee, et al	1456	261	12,172 ^{.44}	Pt. lot 27 Tindel Ave.
23308 Jan. 30, 1979	"	"	"	"	Douglas F. Dent	1456	334		Rem. Pt. 1443 pg. 812 Mtg. Release Agreement - for mtg. see less Pt.
22486 Jan. 31, 1979	"	"	"	"	H. Harold Coulter, Jr.	1456	474	140,000 ^{.00}	2.07 acres Pelham Rd.
22276 Jan. 30, 1979	"	"	"	Cancelled 3-14-79 #26230 Dannie S. Lankford VEMC	Edward R. Hamer, Jr.	1096	262		Real Prop. Agre.

INDIRECT or MORTGAGEE Index to Real Estate Mortgages -- Greenville County, S. C.

Open at Proper Tab according to First Letter or Letters of Name and refer to Buff Sub-Index sheet for page reference.

KEYS PRINTING CO.

FILE NUMBER DATE OF RECORD	MORTGAGEES FAMILY NAMES	GIVEN NAMES ABCDEFGHIJ	GIVEN NAMES JKLMNO	GIVEN NAMES PQRSTUVWXYZ	MORTGAGORS	BOOK	PAGE	AMOUNT	BRIEF DESCRIPTION, LOCATION, ETC. (NOT WARRANTED)
22632 Feb. 1, 1979	Bank	Community			Joe D. Howell	Re-Record 1456	590	.36 15,507	For orig. mtg. see REm Bk. 1457 Pg. 707. Plat 1 Blackhawk Cr. which says so.
" "	"	"			" "	Re-Record 1456	590		
22273 Jan 30, 1979	"	"			J. Rutledge Lawton Jr	Deed Book 1096	225		Release pt. lat 6 Pointe Cr. Pelham Pointe Riv. - promtg. see REm Book 1453 pg. 125
" "	"	"			"	Deed Bk 1096	225		Stone Land Co. Sec. A Pt. lat 20 Randall St. "Neutrage Hills"
22719 Feb. 2, 1979	"	"			Mary Ann D. Gregory	1456	684	.40 23,237	Lot 91 Butler Hwy. Rd.
22942 Feb. 5, 1979	"	"			Richard A. Almeida	1456	807	.00 13,500	Release pt. lat 10 Boyce Lane and. Bk 7 - for mtg. see REm. Bk. 1341 pg. 322
22946 Feb. 5, 1979	"	"			Pettigre Properties	1456	847	.00 14,568	Vista Hills Lot 53 Kent Lane Duncombe Park, Louis mt. H.
22990 Feb. 6, 1979	"	"			Mary S. Hicks	1457	4	7,500	Lot 22 N. Nauen Dr. for mtg. see REm Bk. 1453 pg. 125
23510 Feb. 13, 1979	"	"			Gloria Jean M. Davis	1457	431	2,450	Release pt. lat 6 Pelham Pointe Pebble Creek Pt. I
24067 Oct. 20, 1979	"	"			William D. Gilmore, Jr.	1457	927	.80	Lot 56 Sassafras Dr. Stratford, sec. II
24335 Feb. 23, 1979	"	"			A. J. Mauldin, et al	1458	136	27,145	Lot 15 La Juan Dr.
24617 Feb. 26, 1979	"	"			A. J. Lincey Bldg's.	1458	335	.00 30,000	Real Prop. Agree. Stanley Cr.
24665 Feb. 27, 1979	"	"			James H. Johnson, et al	Deed Bk 1097	530	.00	Unit 31 Harbor Town
25373 Nov. 5, 1979	"	"			David A. Crossman	1458	993	7,500	Real Prop. Agree.
25506 Mar. 6, 1979	"	"			Arthur P. McConnee	Deed Book 1097	898		

3-28-79 # 27822
10-6-82 # 8383
Donnie S. Luskley

INDIRECT or MORTGAGEE Index to Real Estate Mortgages - Greenville County, S. C.

Open at Proper Tab according to First Letter or Letters of Name and refer to Buff Sub-Index sheet for page reference.

KEYS PRINTING CO.

3
(4)

FILE NUMBER	MORTGAGEES FAMILY NAMES	GIVEN NAMES ABCDEFGH	GIVEN NAMES IJKLMNO	GIVEN NAMES PQRSTUVWXYZ	MORTGAGORS	BOOK PAGE	AMOUNT	BRIEF DESCRIPTION, LOCATION, ETC. (NOT WARRANTED)
25836 Mar. 9, 1979	Bank	Community			Blumhard Ludwigson Sondelosting, Inc. et al	1459 389	3,000 ^{.00}	St. lot 13 Stone Rd.
25854 Mar. 9, 1979	"	"			Dunlap Painting +	1459 393	70,000 ^{.00}	St. lots 17 & 18 Oakvale Dr. Oakvale Forest. Bank 20. also
"	"	"			" "	1459 393		2.47 acs. Rollingwood Rd. battle 20. also St. lot 10 Earle St.
26161 Mar. 13, 1979	"	"			et al Theodore M. Evans	1459 637	40,000 ^{.00}	Lot 18 Morgan Ct. Five Down Way Marshall Forest. Battle 20.
26202 Mar. 14, 1979	"	"			et al Edward S. Hamer, Jr.	1459 704	7,200 ^{.00}	4 lots 112 thru 116 Sylvan Hablee Creek Rd. I
26293 Mar. 14, 1979	"	"			Inc. United Dev. Services	1459 745	10,000 ^{.00}	Lot 195 Applejack Lane Chick Spg. 20.
26321 Mar. 14, 1979	"	"			John V. Hunter, III	1459 769	16,566 ^{.48}	0.85 acs. Old Rutherford Rd.
26246 Mar. 14, 1979	"	"	Cancelled 5-7-82 #		24855 Lot BK. 76-1993 Deed Bk	1098 421		Real Prop. Agree.
26246 Mar. 14, 1979	"	"	Cancelled 1-28-85 #		22142 Lot BK. 88-448 Deed Bk	1098 423		Real Prop. Agree.
26539 Mar. 16, 1979	"	"			John A. Roggy, Jr., et al Plains Street a.s.c. pts.	1459 979		see Rem Bk. 1447 pg. 96 Amendment to mortgage - for mtg.
26538 Mar. 16, 1979	"	"			Plains Street a.s.c. pts.	1459 982		Assign. of Note & Mtg. to Home Security Life Insurance Co. - for mtg. - see Rem Bk. 1447 pg. 96 & 1459 pg. 979
26507 Mar. 16, 1979	"	"			" "	1459 982		"Oak Forest" Lot 10 Oak Forest Dr. Chick Spg. 20.
27142 Mar. 22, 1979	"	"			William M. Contrell et al	1459 952	22,580 ^{.88}	2.71 acs. Hudson Rd.
27189 Mar. 22, 1979	"	"			James B. Duckett, Jr.	1460 459	7,326 ^{.00}	mtg. assign. Provident Life & Accident Insurance Co. - for mtg. - see Rem Bk. 1439 pg. 630
"	"	"			Laura C. Cannon	1460 471		
"	"	"			" "	1460 471		

INDIRECT or MORTGAGEE Index to Real Estate Mortgages -- Greenville County, S. C.

Open at Proper Tab according to First Letter or Letters of Name and refer to Buff Sub-Index sheet for page reference.

KEYS PRINTING CO.

FILE NUMBER DATE OF RECORD	MORTGAGEES FAMILY NAMES	GIVEN NAMES ABCDEFGHIJ	GIVEN NAMES JKLMNO	GIVEN NAMES PQRSTUVWXYZ	MORTGAGORS	BOOK	PAGE	AMOUNT	BRIEF DESCRIPTION, LOCATION, ETC. (NOT WARRANTED)
27270 Mar. 23, 1979	Bank		Community		<i>etal</i> Michall R. Hogan	1460	622	.64 8,558	Forest Hgts. Sec. II Chick spg. # Lot 1 Sweethear Rd. Lake
27452 Mar. 26, 1979	"		"		Joseph B. Stevens	1460	712	.00 7,830	St. Lot 5 Mtn. Creek Rd.
27556 Mar. 26, 1979	"		"		<i>etal</i> Ray W. McCosson	1460	793	.00 15,000	Eightmiler Lot 40 Blue Grass Dr.
28048 Mar. 30, 1979	"		"		<i>etal</i> James Carlos Burdett	1461	265	.00 7,000	Maulita Hgts. Lot 7 Valeriew Cr.
28209 Mar. 30, 1979	"		"		Marvin A. Wills	1461	453	.00 110,000	less Pl. S. 1000 County Rd. Austin #
29088 Apr. 6, 1979	"		"		Bobby J. Fleming	1462	301	.96 22,632	Shenwood Forest Lot 184 Tillingham Rd.
28851 Apr. 5, 1979	"		"	Cancelled 5-18-79 Dennis S. Lankford RMC	# 33877 Herbert E. Dwenky, et al	Dead Book			Real Prop. Agree.
29118 Apr. 9, 1979	"		"		<i>etal</i> Thomas N. Sullens, Jr.	1462	377	.12 33,195	Brookwood Forest, Sec. 2 Lot 65 Brookwood Ct.
29167 Apr. 9, 1979	"		"		<i>etal</i> Freddie Daw Calston	1462	447	.00 8,820	Cash Hills Lot 190 Dammwood Dr.
29488 Apr. 11, 1979	"		"		<i>etal</i> Wayne D. Bennett	1462	841	.00 15,000	Jugraft Sec. II Lot 57 Deuenger Rd.
29776 Apr. 13, 1979	"		"		<i>etal</i> Robert J. Senn	1463	73	.00 5,500	Haven Dr. McPhisfield Park, Sec. II Lot 89 Cor. Deuenger Rd. + new
29850 Apr. 13, 1979	"		"		James K. Steele, et al	1463	113	.20 4,516	Hills Chick spg. # Lot 76 Furford Cr., Colonial
30077 Apr. 17, 1979	"		"		Tom L. Sizemore	1463	394	.00 5,000	Monaghan Mills, Sec. I Lot 32 Pelzer St. Victor
30372 Apr. 17, 1979	"		"		Viola Dixon	1463	408	.40 21,848	Lot, Pelham Rd.
30137 Apr. 17, 1979	"		"		Nellen S. Cannon	1463	434	.76 6,468	Under Hampton Terrace Lot 59 Hummingbird Cr.
30318 Apr. 18, 1979	"		"		United Builders, Inc	1463	559	.00 7,500	The meadows, Sec. II Lot 19 Rising Sun Ct.

INDIRECT or MORTGAGEE Index to Real Estate Mortgages - Greenville County, S. C.

Open at Proper Tab according to First Letter or Letters of Name and refer to Buff Sub-Index sheet for page reference.

KEYS PRINTING CO.

(R)

FILE NUMBER DATE OF RECORD	MORTGAGEES FAMILY NAMES	GIVEN NAMES ABCDEFGHIJ	GIVEN NAMES JKLMNO	GIVEN NAMES PQRSTUVWXYZ	MORTGAGORS	BOOK	PAGE	AMOUNT	BRIEF DESCRIPTION, LOCATION, ETC. (NOT WARRANTED)
30318 Apr. 18, 1979	Bank	Community			Inc. United Builders 4-9-80 # 29895 Lot bk 70-575	1463	562	.00 7,500	Canbroke I. Lot 77 Blennington Rd.
30159 Apr. 19, 1979	"	"			R. Douglas Neal, Jr. 7-13-90 # 34366 Lot Bk. 119-1971	Deed Bk. 1100	690		Reel Prog. Agre.
30159 Apr. 17, 1979	"	"			Phillip W. Dean, et al	Deed Bk. 1100	704		Reel Prog. Agre.
30380 Apr. 19, 1979	"	"			Lucius W. Bennfield	1463	703	.58 38,683	Dr. Miller Lot, Cor. Hwy. 291 Broadwood
30473 Apr. 19, 1979	"	"			George W. Rushton, et al	1463	721	.84 4,167	Child sup. ag. Lot 11 Campbell St.
30477 Apr. 19, 1979	"	"			Colonial Court Hotel, et al	1463	751	.00 400,000	Vista Hills Lot County rd.
30595 Apr. 20, 1979	"	"			Phillippe C. Lalotue, et al	1463	864	.50 3,112	Pl. lot 23 Pinckney St.
31125 Apr. 25, 1979	"	"			Samuel John Engel, et al	1464	262	.80 25,804	35 Engel Dr. Oakland Debarre Sec II Lot 13 Park Place Bk 3 also lot
31255 Apr. 26, 1979	"	"			James Scott Pipitone	1464	415	.00 30,000	Unit 113 Inglewood Hm. Prgo Ry. The Cedars (Castlewood)
31479 Apr. 30, 1979	"	"			Gerald R. Glur	1464	710	.00 7,000	Lot 3 Lalgate Rd., S. Ville.
31656 Apr. 30, 1979	"	"			Malinda M. Fulghum	1464	830	.00 10,000	Lot 3 Old Augusta Rd. Huryas
31970 May 2, 1979	"	"			Gean Barker	1465	122	.00 30,000	3 acc. miller Rd.
32638 May 8, 1979	"	"			H. Brent Fortson, et al	1465	777	.64 6,440	Home Esti. Lot 20 Charlburg St. Sec F
32880 May 10, 1979	"	"			Harriet E. Draper, et al	1466	13	.00 4,000	Lot 34 Cherry Ln. "Glendale" also pt lots 4 & 5
32919 May 10, 1979	"	"			Barbara P. McMullan, et al	1466	42	.00 132,000	Pt. lots 4 & 5 Cedar Ln. Rd.
32975 May 11, 1979	"	"			James F. Richard	1466	139	.60 11,580	Lot, Page Dr.

INDIRECT or MORTGAGEE Index to Real Estate Mortgages - Greenville County, S. C.

Open at Proper Tab according to First Letter or Letters of Name and refer to Buff Sub-Index sheet for page reference.

KEYS PRINTING CO.

FILE NUMBER DATE OF RECORD	MORTGAGEES FAMILY NAMES	GIVEN NAMES ABCDEFGH	GIVEN NAMES IJKLMNO	GIVEN NAMES PQRSTUVWXYZ	MORTGAGORS	BOOK PAGE	AMOUNT	BRIEF DESCRIPTION, LOCATION, ETC. (NOT WARRANTED)
32877 May 10, 1979	Bank	Community	Cancelled Donnie S. Tankersley REMC	9-17-79 # 9147	Sat BK 68-611 E. P. Schwartz, et al	Dud Book 1102 216		Real Prop. Agree.
33271 May 15, 1979	"	"	"	"	Bobby J. Jones, Inc. et al Builder	1466 371	95,000 ^{.00}	10.82 Acre. less pt.
33284 May 15, 1979	"	"	"	"	Richard O. Jones, et al	1466 410	5,064 ^{.78}	Lot 7 San Luis
33320 May 15, 1979	"	"	"	"	Lucius W. Bennfield, et al	Dud Book 1102 493		Real Prop. Agree.
33749 May 17, 1979	"	"	"	"	Den B. Snow, et al	1466 810	4,003 ^{.56}	Lot 7 East Augusta Place Elizabeth Rpts.
34276 May 22, 1979	"	"	"	"	James W. Hentley	1467 342	4,100 ^{.58}	Lot 1 Edmund St.
34205 May 22, 1979	"	"	Cancelled Donnie S. Tankersley REMC	7-18-89 # 31025	Sat Bk. 114-999 John P. Redman, et al	Need Book 1103 90		Real Prop. Agree.
34205 May 22, 1979	"	"	Cancelled Donnie S. Tankersley REMC	12-17-81 # 14265	Sat BK. 75-1969 Jim Holden, et al	Need Book 1103 92		Real Prop. Agree.
34345 May 23, 1979	"	"	Cancelled Donnie S. Tankersley REMC	7-5-79 # 429	Sat Bk 67-845 James R. Raddy, et al	Need Book 1103 164		Real Prop. Agree.
34469 May 24, 1979	"	"	"	"	Thomas A. Strange, et al	1467 518	25,000 ^{.00}	SPD # Lot 20 Lee Rd., Chick Flint St. Piedmont Ests.
34756 May 25, 1979	"	"	"	"	Gregory D. Lervell, et al	1467 756	4,904 ^{.63}	Lot 8, also Lot 12 Cor. Wydale Dr + Lower Ests.
35140 May 30, 1979	"	"	"	"	Virginia D. Erwin, Inc.	1468 202	22,000 ^{.00}	Lot 82 Stillwood Dr., Stratford Sec. II
35195 May 30, 1979	"	"	"	"	A. J. Prince Alder's Baffin Co. Holding Co. a sole prop.	1468 225	31,800 ^{.00}	Lot 13 La Juan Dr.,
35563 Jun. 1, 1979	"	"	"	"	Virgil I. Clark, D.B.A. III	1468 709	234,000 ^{.00}	5 Lots Cambridge Pk. Oconee Co.
35564 June 1, 1979	"	"	"	"	George Williams Durham, et al	1468 713	234,000 ^{.00}	Lots 6, 8, 2 Oak St. also pro Anderson Forest
36000 Jun. 5, 1979	"	"	"	"	M. William Boston, Jr.	1469 185	60,000 ^{.00}	Lot + Anderson Rd.

INDIRECT or MORTGAGEE Index to Real Estate Mortgages — Greenville County, S. C.

KEYS PRINTING COMPANY, GREENVILLE, S. C.

Open at Proper Tab according to First Letter or Letters of Name and refer to Buff Sub-Index sheet for page reference.

(5)

FILE NUMBER	MORTGAGEES FAMILY NAMES	GIVEN NAMES ABCDEFGH	GIVEN NAMES IJKLMNO	GIVEN NAMES PQRSTUVWXYZ	MORTGAGORS	BOOK	PAGE	Amount	BRIEF DESCRIPTION, LOCATION, ETC. (Not Warranted)
36186 June 6, 1979	Bank	Community			F. Vandiner Dribble, III	1469	336		Release lot 10 and pt lot 9 E. Washington St. — frontage on Rem BK, 1420 of 463
35991 June 5, 1979	"	"	6-24-80 # 36519	Cancelled Dannie S. Lankford remc	Sat. St. 70-1779 Charles O. Gentry	1469 1104	336 167		Real Prop. Agree.
37057 June 14, 1979	"	"	"	"	Harrell N. Freeman, et al	1470	128	7,600	.32 st. Chestnut Hills #1 Lot 106 1 Pt. lot 105 Fallston
37088 June 14, 1979	"	"	"	"	Larry Medford	1470	165	8,847	Lot 13 Gary ave.
37336 June 15, 1979	"	"	"	"	Wallace N. Burgess	1470	351	50,000	Lot, Chick. way. 30.
37770 June 20, 1979	"	"	"	"	Gerry Thomas Brooks	1470	765	7,500	Westwood, Sec. II Austin St. Lot 220 Millwood Cr.
37483 June 18, 1979	"	"	7-2-82 # 240	Cancelled Dannie S. Lankford remc	Henry B. May	Deed Book 1105	12		Real Prop. Agree. Shell Mts.
38109 June 22, 1979	"	"	"	"	Alan Labady, et al	1471	77	40,000	Lot 7 Shell Ct.
38183 June 25, 1979	"	"	10-12-79 # 12393	Cancelled Dannie S. Lankford remc	Jimmie Charles, et al	Deed Book 1105	421		Real Prop. Agree.
38184 June 25, 1979	"	"	6-29-81 # 36122	Cancelled Dannie S. Lankford remc	Patricia J. Hopkins, et al	Deed Book 1105	451		Real Prop. Agree.
38606 June 27, 1979	"	"	"	"	Barry Stephen Garrison, Jr	1471	561	10,812	Lot 7 Selwyn Dr. Simbulah
38604 June 27, 1979	"	"	"	"	Bear H. Garrison	1471	563	10,812	Pleasant View Lot 25 Willow Spring Dr.
39036 June 29, 1979	"	"	"	"	N. David Erans, et al	1472	27	10,246	croftstage work Lot 25 Brentwood Dr.
262 July 3, 1979	"	"	"	"	Letha J. Hodge	1472	313	15,072	Lot 27 Elizabeth Mts.
543 July 5, 1979	"	"	"	"	Thomas A. Murdoch	1472	551	30,000	Old mill est. Lot 28 Old mill Ct.

INDIRECT or MORTGAGEE Index to Real Estate Mortgages — Greenville County, S. C.

KEYS PRINTING COMPANY, GREENVILLE, S. C.

Open at Proper Tab according to First Letter or Letters of Name and refer to Buff Sub-Index sheet for page reference.

FILE NUMBER DATE OF RECORD	MORTGAGEES FAMILY NAMES	GIVEN NAMES ABCDEFGHIJ	GIVEN NAMES KLMNO	GIVEN NAMES PQRSTUVWXYZ	MORTGAGORS	BOOK	PAGE	Amount	BRIEF DESCRIPTION, LOCATION, ETC. (Not Warranted)
1237 Jul. 11, 1979	Bank	Community			Marion Douglas Stegall	1473	169	8,748 ^{.60}	9.98 ac. S.C. Hwy. 418 Fryellin St.
1484 Jul. 13, 1979	"	"	"		Neoma A. Langley	1473	435	5,650 ^{.00}	Pl. lot 21 Cor. McCall St. + Richard acres
1762 Jul. 16, 1979	"	"	"		Karen E. Shuman a ten. pts.	1473	628	10,700 ^{.00}	Lot 144 N. Way Dr., Sec. 3
1878 Jul. 17, 1979	"	"	"		Bobbie Hollow Dev. Co. Star	1473	740	300,000 ^{.00}	10 lots Collins creek Alvin Dr. South 2P.
1902 Jul. 17, 1979	"	"	"		Ernest Nelson Orley top	1473	744	9,537 ^{.00}	Lot Cor. Plantation Rd. + monaghan mill
1932 Jul. 17, 1979	"	"	"		Joseph A. McCallum	1473	786	14,527 ^{.68}	Lot 57 Holwood St.
2559 July 23, 1979	"	"	"		Robert L. Lentz, Jr. et al	1474	366	9,485 ^{.28}	5.6 Acre - pt. lot 8 Bent Three Ranchettes Greenville & Laurens Counties
2537 July 23, 1979	"	"	"		Dwain Baker Associates a ten pts.	1474	355	46,000 ^{.00}	Lot 9 Washington Park Summit Hill
2737 July 25, 1979	"	"	"		Jan M. Wylie, et al	1474	616	8,240 ^{.00}	Lot 105 Talocamas Cir. Hollow
2907 July 26, 1979	"	"	"		John H. Parker, et al	1474	714	13,498 ^{.80}	Lot 13 Fairview Dr. Sluys Augusta acres, South 2P.
3177 Jul. 27, 1979	"	"	"		Johany C. Campbell, et al	1474	963	6,613 ^{.42}	Pl. Lot 279 Churchill Cr. monaghan mill
3677 Jul. 31, 1979	"	"	"		Joseph B. Stevens	1475	347	6,000 ^{.00}	Lot 9, Parker ave. Kirkwood Lane, Simile 2P.
3907 Aug. 1, 1979	"	"	"		Lila P. Knight Star	1475	567	5,010 ^{.00}	Lot 154 & Pl. lot 155 Deerfield Place, Sec. IV
4635 Aug. 8, 1979	"	"	"		Howard S. Waddell III	1476	213	9,523 ^{.80}	Lot 76 Nellywood II Mass In mtg. see Rth Bk. 1466 pg. 271
5211 Aug. 13, 1979	"	"	"		Bahley Joe James Bldg. Inc. et al	1476	847		Release lot 54 White Oak Hill
3048 July 26, 1979	"	Cancelled Dennis S. Langley RMC	10-1-80	# 10292 et BK 71-147	David M. Brooks, et al	1107	884		Real Prop. Agre.

INDIRECT or MORTGAGEE Index to Real Estate Mortgages - Greenville County, S. C.

➡ Open at Proper Tab according to First Letter or Letters of Name and refer to Buff Sub-Index sheet for page reference.

KEYS PRINTING CO.

(7)

FILE NUMBER DATE OF RECORD	MORTGAGEES FAMILY NAMES	GIVEN NAMES ABCDEFGH	GIVEN NAMES IJKLMNO	GIVEN NAMES PQRSTUVWXYZ	MORTGAGORS	BOOK PAGE	AMOUNT	BRIEF DESCRIPTION, LOCATION, ETC. (NOT WARRANTED)
4835 Aug 9 1979 5654	Bank	Community			Roger D. Lusk, et al Ind. et al	Deed Book 1108 996		Real Prop. Agree. D'Null St.
aug. 16, 1979 6157	"	"			Lyla S. Benston, et al BK 71-1921	1477 252	350,000	Lot, Riverside Rd.,
Aug 21, 1979 6157	"	"	Cancelled Dannie S. Tankersley RMC	7-30-80 # 10069	James G. Latorneau et al BK 68-657	1109 868		Real Prop. Agree.
Aug 21, 1979 6157	"	"	Cancelled Dannie S. Tankersley RMC	9-18-79 # 9470	J. V. Williams et al BK 74-415	1109 870		Real Prop. Agree.
Aug 21, 1979 6157	"	"	Cancelled Dannie S. Tankersley RMC	6-8-81 # 34017	Glenn W. Dean et al BK 68-658	1109 871		Real Prop. Agree.
Aug 21, 1979 6715	"	"	Cancelled Dannie S. Tankersley RMC	9-18-79 # 6157	J. V. Williams	1109 823		Real Prop. Agree. 3rd Mtg. on Lem Bk. 1466 pp. 371 Relian lot + White Oak Hill
Aug. 24, 1979 6629	"	"	Cancelled Dannie S. Tankersley RMC	10-6-81 # 9660	Bobby Joe Jones et al BK 75-692	1478 323		Real Prop. Agree. Alham Ests. sec. 1 Lot 47 Cape Charles Dr.
Aug 24, 1979 7382	"	"	"	"	S. V. Wynn et al	1110 125		Real Prop. Agree. also 2 tracts Augusta St. 1st & 2nd St. Paul St. Winterville St.
aug. 30, 1979 7381	"	"	"	"	Jimmy V. Williams	1478 860	150,000	Overcroft, sec. 1 Lot 31 Queen Ann Rd.
aug. 30, 1979 7447	"	"	"	"	Jimmy V. Williams et al	1478 862	150,000	Real Prop. Agree.
aug. 31, 1979 7505	"	"	"	"	Julian M. Smith, Jr.	1478 980	85,000	Real Prop. Agree. Marig. Ad. Regime Unit 25.5 Brancewell
aug. 31, 1979 7127	"	"	Cancelled Dannie S. Tankersley RMC	1-19-87 # 30083	George S. Bey, et al et al BK 99-1155	1479 160	20,000	Real Prop. Agree. Unit 25.5 Brancewell
Aug. 29, 1979 7126	"	"	Cancelled Dannie S. Tankersley RMC	9-12-80 # 6085	James E. Camp, et al et al BK 71-1491	1110 325		Real Prop. Agree.
Aug. 29, 1979 87664	"	"	"	"	Randall M. Huber, Jr.	1110 327		Real Prop. Agree.
Sept. 4, 1979 8769	"	"	"	"	Blake A. Schumaker	1479 395	65,000	Real Prop. Agree.
Sept. 12, 1979	"	"	"	"	David H. Names, et al	1480 355	15,000	Lot 79 Old Route Ests.

INDIRECT or MORTGAGEE Index to Real Estate Mortgages -- Greenville County, S. C.

Open at Proper Tab according to First Letter or Letters of Name and refer to Buff Sub-Index sheet for page reference.

KEYS PRINTING CO.

FILE NUMBER DATE OF RECORD	MORTGAGEES FAMILY NAMES	GIVEN NAMES ABCDEFGH	GIVEN NAMES IJKLMNO	GIVEN NAMES PQRSTUVWXYZ	MORTGAGORS	BOOK	PAGE	AMOUNT	BRIEF DESCRIPTION, LOCATION, ETC. (NOT WARRANTED)
8715 Sept. 12, 1977	Bank	Community			<i>etal</i> Douglas L. Rogers	1480	368	4,000	Ill Suite East sec III Lot 474 Sherborne Dr.
8916 Sept. 13, 1979	"	"			Hoyt D. Neam, <i>etal</i>	1480	531	50,000	Hampton Gardens, sec III Lot 83 Bulfer Dr. Wade
8912 Sept. 13, 1979	"	"			Henry M. Cullough	1480	524	2,500	<i>sp.</i> Lot Wainley Rd. Chick Spg.
8914 Sept. 13, 1979	"	"			James C. Falk <i>etal</i>	1480	527	50,000	Lot 9 Hillandale Cr. Sec. 1
8916 Sept. 13, 1979	"	"			James Carl Connelly	1480	529	50,000	Lot 7 Bella Forest, Jor mty. see Rem Bk. 1466 pg. 371
9959 Sept. 14, 1979	"	-			A. J. Prince Bldg. Inc. <i>etal</i>	1480	838		Release lot 1 White Oak Hills white oak hills
8955 Sept. 14, 1979	"	"			A. J. Prince Bldg. Inc. <i>etal</i>	1480	615	30,975	Lot 2 Sherwood Rd., Jor mty. see Rem Bk. 1466 pg. 371
9369 Sept. 18, 1979	"	"			Bobby Joe Jones. Bldg. Inc. <i>etal</i>	1481	82		Release lot 3 White Oak Hills Jor mty. see Rem Bk. 1466 pg. 371
9369 Sept. 18, 1979	"	"			Bobby Joe Jones. Bldg. Inc. <i>etal</i>	1481	204		Release lot 55 White Oak Hills
9071 Sept. 14, 1979	"	"			Phil Hyatt, <i>etal</i>	1111	571		Real Prop. Agre. Jor mty. see Rem Bk. 1466 pg. 371
9757 Sept. 20, 1979	"	"			A. J. Prince Bldg. Inc. <i>etal</i>	1481	522		Release lot 2 White Oak Hills Demonger Place, sec 1
10328 Sept. 26, 1979	"	"			H. Bailey Hendley, <i>etal</i>	1482	54	12,448	Lot 14 Pt. lot 75 Longstreet Dr. Marietta mty.
10719 Sept. 28, 1979	"	"			James C. Burdett, <i>etal</i>	1482	510	7,000	Lot 7 Valence Cr. Jor mty. see Rem Bk. 1466 pg. 371
10783 Sept. 28, 1979	"	"			Bobby Joe Jones Bldg. Inc. <i>etal</i>	1482	703		Release lots 48, 49 + 50 White Oak Hills
11508 Oct. 4, 1979	"	"			Donald Samting + Safelasting Co. <i>etal</i>	1483	283	94,092	2 Trade
10932 Oct. 1, 1979	"	"			Gus A. Adams, <i>etal</i>	1112	780		Real Prop. Agre.

Cancelled
Dennis S. Imkerberg
KMC

3-21-80 #

Cancelled
Dennis S. Imkerberg
KMC

8-30-82 #

INDIRECT or MORTGAGEE Index to Real Estate Mortgages - Greenville County, S. C.

Open at Proper Tab according to First Letter or Letters of Name and refer to Buff Sub-Index sheet for page reference.

KEYS PRINTING CO.

(U)

FILE NUMBER DATE OF RECORD	MORTGAGEES FAMILY NAMES	GIVEN NAMES ABCDEFGHIJ	GIVEN NAMES JKLMNO	GIVEN NAMES PQRSTUVWXYZ	MORTGAGORS	BOOK PAGE	AMOUNT	BRIEF DESCRIPTION, LOCATION, ETC. (NOT WARRANTED)
10932 Oct. 1, 1979 11658	Bank	Community	Donnie S. Linsley RMC	7-17-80 # 1487	Edward P. Hamer, et al	Deed Book 1112 782		Real Prop. Agree. Forest
Oct. 5, 1979 11766	"	"		12-4-79 # 18493	John C. Lusk et al BK 69-410	1483 433 Deed Book	5,388	Lat 84 Don Dr. Sherwood
Oct 8, 1979 13084	"	"	Donnie S. Linsley RMC		Patrick J. Rodriguez, et al a ten. pts.	1113 177		Real Prop. Agree
Oct. 18, 1979 14603	"	"			Babbs Hollow Dev. Co.	1488 938		Relian lot 50 Collins Creek Sect II a ten. pts.
Oct. 30, 1979 14954	"	"			Bobby Joe Jones, Belts, Inc.	1486 453		Relian lots 6 + 7 White Oak Hill Sect II a ten. pts.
Nov. 1, 1979 14373	"	"	Donnie S. Linsley RMC	5-7-80 # 32493	Bobby Joe Jones, Belts, Inc. et al BK 70-1048	1486 742 Deed Book		Relian lots 51 + 53 White Oak Hill
Oct. 29, 1979 15548	"	"			Wayne Linsley, et al with Marianne P. Bryant	1114 532		Real Prop Agree
Nov. 6, 1979 15767	"	"			Marianne C. Linsley	1487 406	11,022	Lot 23 Staunton Ct.
Nov. 6, 1979 15154	"	"	Donnie S. Linsley RMC	10-6-82 # 8383	Otis A. Robbins, et al et al BK 78-516	1487 438 Deed Book	11,397	Spring Rd. Timberlake, sec. III A lot, cor. Ridgefield Dr. 1880
Nov. 2, 1979 15941	"	"			Inessa J. Cass	1114 885		Real Prop. Agree.
Nov. 9, 1979 16635	"	"			Charles N. English, Jr. a ten. pts.	1487 747	40,000	Sugar Creek Lot 18 Sugar Cane Ct.
Nov. 15, 1979	"	"			Babbs Hollow Dev. Co.	1488 386		Relian of Mtg. Lien + Substitution of collateral - for mtg. see Rem Book 1473 pg. 740
16781	"	"			Babbs Hollow Dev. Co. a ten. pts.	1488 386		for mtg. see Rem Bk. 1473 pg. 740
Nov. 16, 1979 16782	"	"			Babbs Hollow Dev. Co. a ten. pts.	1488 709		Relian lot 24 Collins Creek Sect II
Nov. 16, 1979 16818	"	"			Babbs Hollow Dev. Co. (with a.m. contro. inc.)	1488 710		for mtg. see Rem Bk. 1473 pg. 740
Nov. 16, 1979 16525	"	"	Donnie S. Linsley RMC	11-3-83 # 14676	Install, Inc. et al BK 82-1957	1488 602 Deed Book	400,000	less A. Parcel 112 Frontage Rd.
Nov. 15, 1979	"	"			Vergil J. Clark, et al	1115 724		Real Prop. Agree

INDIRECT or MORTGAGEE Index to Real Estate Mortgages - Greenville County, S. C.

Open at Proper Tab according to First Letter or Letters of Name and refer to Buff Sub-Index sheet for page reference.

KEYS PRINTING CO.

FILE NUMBER DATE OF RECORD	MORTGAGEES FAMILY NAMES	GIVEN NAMES ABCDEFGH	GIVEN NAMES IJKLMNO	GIVEN NAMES PQRSTUVWXYZ	MORTGAGORS	BOOK	PAGE	AMOUNT	BRIEF DESCRIPTION, LOCATION, ETC. (NOT WARRANTED)
17000 Nov. 19, 1979	Bank	Community			<i>a ten. pt.</i> Babbs Hollow Dev. Co.	1488	849		for mtg. see Rem Bk. 1473 pg. 740 Release lot 49 Collins Creek Sec II
17057 Nov. 20, 1979	"	"			<i>a ten. 20.</i> Swain Oaks Assoc.	1488	870	217,000 ⁰⁰	Lot 9 Washington Pk.
16525 Nov. 15, 1979	"	"			Virgil Clark et al.	1115	724		Real Prop agree
17264 Nov. 21, 1979	"	-			<i>a pts.</i> Babbs Hollow Dev. Co.	1488	980		for mtg. see Rem Bk. 1473 pg. 740 Release lot 2 Collins Creek Sec I
17244 Nov. 21, 1979	"	"			Lilly Ashmore	1489	36	11,128 ⁰⁸	Lot County sq.
18017 Nov. 29, 1979	"	"			John W. Wood et al	1489	878		for mtg. see Rem Bk. 1387 pg. 242 Release lot 16 Pearl Hill Sub.
18034 Nov. 29, 1979	"	"			Kenneth M. McCord	1489	754	4,361 ¹⁵	Brentwood, sec. 4 Lot 27 Ashley Lake Dr.
18629 Dec. 5, 1979	"	"			Caroline W. Clark	1490	407	6,500 ⁰⁷	Substyle Lot 37 Birmingham Rd.
18816 Dec. 6, 1979	"	"			Charles N. English	1490	549	55,000 ⁰⁰	Sugar, creek Lot 18 Sugar Cone Ct.
18908 Dec. 7, 1979	"	"			Babbs Hollow Dev.	1490	640		for mtg. see Rem Bk. 1473 pg. 740 Release lot 40 Collins Creek Sec II
19109 Dec. 10, 1979	"	"			Babbs Hollow Dev.	1490	809		for mtg. see Rem Bk. 1473 pg. 740 Release lot 22 Collins Creek Sec II
19201 Dec. 11, 1979	"	"			Bobby Joe Jones Bldg. Dev.	1490	960		for mtg. see Rem Bk. 1466 pg. 371 Release lot 8 White Oak Hill Sub
19423 Dec. 13, 1979	"	"			Bernhard Rudvigsen	1491	151		Rem Bk. 1388 pg. 139 Release pt. lot 13 - for mtg. see
19390 Dec. 13, 1979	"	"			William J. Boston et al	1117	325		Real Prop. agree.
20133 Dec. 20, 1979	"	"			Jed N. Smith et al	1117	695		Real Prop. agree.
20513 Dec. 27, 1979	"	"			Alex Q. Moss	1492	59	35,000 ⁰⁰	South St. Lot 91 lot. P & N Dr.
18890 Dec. 7, 1979	"	"			Robert M. Stenhouse	1117	48		Real Prop. agree.

Cancelled
Dennis S. Furbushley
RMC

12-16-82 #1
4644 St BK. 78-1790

11-10-87 #
29903 St BK. 105-960

Cancelled
Dennis S. Furbushley
RMC

5-8-84 #
48151

INDIRECT or MORTGAGEE Index to Real Estate Mortgages - Greenville County, S. C.

Open at Proper Tab according to First Letter or Letters of Name and refer to Buff Sub-Index sheet for page reference.

KEYS PRINTING CO.

3
(V)

FILE NUMBER DATE OF RECORD	MORTGAGEES FAMILY NAMES	GIVEN NAMES ABCDEFGHIJ	GIVEN NAMES JKLMNO	GIVEN NAMES PQRSTUVWXYZ	MORTGAGORS	BOOK	PAGE	AMOUNT	BRIEF DESCRIPTION, LOCATION, ETC. (NOT WARRANTED)
20564 Dec. 27, 1979	Bank		Community		Robby Joe Jones ^{Inc. et al} Bldg. ^{ste.}	1491	946		For mtg. see Rem Bk. 1466 pg. 371 Release lot 12 white oak hills
21106 Jan. 4, 1980	"	"	"		Richard A. Almeida ^{a Rem. Co.}	1492	518	21,101	Heritage Hills Lot 91 Buller Spgs. Rd.
21351 Jan 7, 1980	"	"	"		Babbo Hollow Dev. Co.	1492	723		For mtg. see Rem Bk. 1483 pg. 740 Release lot 31 Callow Creek Sec. I
21405 Jan 8, 1980	"	"	"		A. J. Prince Bldg. Inc. ^{et al}	1492	836		For mtg. see Rem Bk. 1466 pg. 371 Release lot 5 white oak hills Sect
21391 Jan 8, 1980	"	"	"	10-27-87 #196798 & Bk. 103-473	Bayl Lallion Jr. ^{et al} ^{III et al}	1118	543		Real Prop. Agree For mtg. see Rem Bk. 1420 pg. 461
22798 Jan. 23, 1980	"	"	"		J. Hardiner Jubble,	1493	921		Release lot 38 Gamma Ave For mtg. see Rem Bk. 1466 pg. 371.
22743 Jan. 23, 1980	"	"	"		Robby Joe Jones, ^{et al} ^{inc.}	1493	956		Release lot 52 white oak hills white oak hills sec. 2
22876 Jan. 24, 1980	"	"	"		A. J. Prince, Bldg. Inc.	1494	13	35,000	Lot 43 Maple Leaf Ct. Ed. Barbados
22916 Jan. 24, 1980	"	"	"		Bridget Quarins	1494	34	45,000	Lot 71 St. lot 5 Halidon
23013 Jan 25, 1980	"	"	"		Babbo Hollow Dev. Co.	1494	164		For mtg. see Rem Bk. 1473 pg. 740 Release lot 14 Callow Creek Sec. II
23017 Jan 25, 1980	"	"	"		J. David Smith, ^{et al}	1494	88		For mtg. see Rem Bk. 1478 pg. 700 Release 3 lots Augusta St. Bull's Eye
22929 Jan. 25, 1980	"	"	"	6-25-82 #28977 8th St. 77-714	Vincent J. Hetherington ^{inc. et al}	1119	681		Real Prop. Agree.
23088 Jan. 28, 1980	"	"	"		Gerald Glus Real Estate Co.	1494	177	18,000	Ed. Don Juan Highlands, also Lot Lot 49 + pt. lot 50 Cow Sunshin Ave + Out
23196 Jan. 28, 1980	"	"	"		Andrew J. Mauldin Jr.	1494	245	20,652	Lot Hall Rd. Western Hills
23619 Feb. 1, 1980	"	"	"		Jimmy C. Barton	1494	692	24,432	Lot 26 El Paso Dr.
23682 Feb 1, 1980	"	"	"		A. J. Prince Bldg. Inc.	1494	756		For mtg. see Rem Bk. 1466 pg. 371 Release lot 43 white oak hills Sect

INDIRECT or MORTGAGEE Index to Real Estate Mortgages -- Greenville County, S. C.

Open at Proper Tab according to First Letter or Letters of Name and refer to Buff Sub-Index sheet for page reference.

KEYS PRINTING CO.

FILE NUMBER DATE OF RECORD	MORTGAGEES FAMILY NAMES	GIVEN NAMES ABCDEFGH	GIVEN NAMES IJKLMNO	GIVEN NAMES PQRSTUVWXYZ	MORTGAGORS	BOOK	PAGE	AMOUNT	BRIEF DESCRIPTION, LOCATION, ETC. (NOT WARRANTED)
23891					a ten. Pts.			.80	Lot 11 1/2 Menwood St.
Feb. 5 1980 24027	Bank	Community			Menwood Ct. apts. et al	1494	918	99,108	Lot 10 Ridgeland ave. Wellington Green
Feb. 6 1980 24033	"	"			Jerry Melvin De Nye et al	1495	1	60,000	Lot 84 Rolling Green Rd.
Feb. 6 1980 24033	"	"			Ashmore Mfg. Co.	1494	970	3	Lot 34
Feb. 6 1980 24000	"	"			Byars Oil Co. Inc.	1494	983	3	Lot 22 Oakdale Farms 80-958
Feb. 6 1980 24135	"	"			Ashmore Mfg. Co., Inc.	✓	✓	✓	Fixtures - Piedmont + Northern Railway Ave. add: Blk. 14
Feb. 8 1980 24374	"	"			Luis J. Moreno	1495	73	11,000	Lot 4 Pettigrew St., Boyce
Feb. 11 1980 24608	"	"			Ruth J. Phillips et al	1495	277	4,634	Lot 10 Coquina Ct. In mtg see Rem Blk. 1466 pg. 371 Release lot 38 White Oak Hill see II
Feb. 13 1980 24867	"	"			Bobby Joe Jones, Blk. Inc.	1495	520	.00	Blk. 14
Feb. 15 1980 24981	"	"			J. V. Williams	1495	705	570,000	Lot. Kamsaur Ct.
Feb. 18 1980 25100	"	"			David L. Minis et al	1495	750	49,879	Lot Mauldin Rd.
Feb. 19 1980 25466	"	"			Ruth J. Ashmore a ten. Pts.	1495	921	365,000	2 Tracts Hwy. 14 Chick Blk. + Pate Blk.
Feb. 22 1980 25466	"	"			Brown Properties	1496	241	213,000	1.91 ac. I-85 Cor. Congaree
Feb. 22 1980 25466	"	"			William W. Brown, et al	1496	245	213,000	Lot 69 Stratton Pl. Napier Pl.
Feb. 23 1980 25636	"	"			Thomas L. Brown et al	1496	247	203,000	Lot 192 mt. Vista ave. Homestead acres
Feb. 25 1980 25739	"	"			Sail Marshbanks et al	1496	371	21,940	Lot 40 Newenhurst Dr. Pleale creek G.I.
Feb. 26 1980	"	"			John B. Adams, Sr.	1496	450	11,000	Lot 137 Applejack Lane

INDIRECT or MORTGAGEE Index to Real Estate Mortgages — Greenville County, S. C. 3

KEYS PRINTING COMPANY, GREENVILLE, S. C.

Open at Proper Tab according to First Letter or Letters of Name and refer to Buff Sub-Index sheet for page reference.

(W)

FILE NUMBER DATE OF RECORD	MORTGAGEES FAMILY NAMES	GIVEN NAMES ABCDEFGH	GIVEN NAMES IJKLMNO	GIVEN NAMES PQRSTUVWXYZ	MORTGAGORS	BOOK	PAGE	Amount	BRIEF DESCRIPTION, LOCATION, ETC. (Not Warranted)
25827 Feb. 27, 1980	Bank		Community		<i>etal</i> Phil Lamont Wyatt	1496	550	.16 16,004	Forest Lot 55 Pine Brook
25890 Feb. 27, 1980	"	"	"		George N. Dunlap, Jr.	1496	587	.00 155,000	Weather way, Marshall Forest At lot 139+ lots 140, 141, 142,
25897 Feb. 28, 1980	"	"	"		Shady E. Allen, <i>etal</i>	1496	645	.60 16,776	Lot 4
26065 Feb. 29, 1980	"	"	"		Thomas M. Doherty, <i>etal</i>	1496	780	.72 6,201	Holly tree Lot 58 Spring Hill Dr.
26388 Mar. 4, 1980	"	"	"		Andrew J. Mauldin, Jr.	1497	129	.00 12,000	Lot Tract 5 Old House
26556 Mar. 5, 1980	"	"	"		Gerald R. Gbur, <i>etal</i>	1497	260		2 nd mtg. see Rem. Bk. 1494 pg. 177 Release lot, Hunt Street
26772 Mar. 7, 1980	"	"	"		John E. Shaw, <i>etal</i>	1497	446	.00 250,000	Lot 285 Chingnapin Lane
"	"	"	"		"	1497	446		Stony woods, sec. II, Lot 285 291. also prop. in Harry City.
26784 Mar. 7, 1980	"	"	"		Bobby Joe Jones, <i>etal</i>	1497	469		2 nd mtg. see Rem. Bk. 1466 pg. 371 Release lot 9 White Oak Hills Sect
27002 Mar. 11, 1980	"	"	"		Billy G. Hill, <i>etal</i>	1497	663	.00 65,000	sec. III Lot 173 Lake Forest
27011 Mar. 11, 1980	"	"	"		James C. Fisher, <i>etal</i>	1497	667	.00 11,841	Richmond Hills, sec. 1 Lot 40 Richmond Dr.
27609 Mar. 18, 1980	"	"	"		Oak Keatty, a <i>un. p.c.s.</i>	1498	232	.00 120,000	Thousand Oaks Ind. St. bus. pl. Tract 1 Thousand Oaks Blvd.
27907 Mar. 20, 1980	"	"	"		James R. Freeland, <i>etal</i>	1498	462	.68 21,247	Lot 17 W. Stone, ave.
28011 Mar. 20, 1980	"	"	"		Bobby Joe Jones, <i>etal</i>	1498	559		sec. 2 for mtg. see Rem. Bk. 1466 pg. 371 Release lot 44 White Oak Hills
28193 Mar. 24, 1980	"	"	"		Roy N. Morgan, <i>etal</i>	1498	717	.00 7,038	Chick, sp. II Lot, Pine Ridge Rd.
28322 Mar. 25, 1980	"	"	"		Ronald E. Hughes, <i>etal</i>	1498	891		2 nd mtg. see Rem. Bk. 1403 pg. 630 Release lot 155 Montclair Sec. III

INDIRECT or MORTGAGEE Index to Real Estate Mortgages — Greenville County, S. C.

KEYS PRINTING COMPANY, GREENVILLE, S. C.

Open at Proper Tab according to First Letter or Letters of Name and refer to Buff Sub-Index sheet for page reference.

FILE NUMBER DATE OF RECORD	MORTGAGES FAMILY NAMES	GIVEN NAMES ABCDEFGHIJ	GIVEN NAMES JKLMNO	GIVEN NAMES PQRSTUVWXYZ	MORTGAGORS	BOOK	PAGE	Amount	BRIEF DESCRIPTION, LOCATION, ETC. (Not Warranted)
28453 Mar. 26, 1980	Bank	Community			A. E. Pennehaker	1498	922	550,000 ^{.00}	3 tracts, W. Stone ave.
28568 Mar. 27, 1980	"	"			Patricia M. Harrison	1499	47	11,911 ^{.20}	Sec. 2 Parkside Lake. Lot 8 Chisler Trail
29223 Apr. 2, 1980	"	"			J. David Pruitt, et al	1499	711	20,913 ^{.95}	Lot 6, Blk. 9
29339 Apr. 3, 1980	"	"			Albert J. Oster, et al	1499	876	18,691 ^{.43}	Lot 27 Mountainbrook
29663 Apr. 7, 1980	"	"			Patsy Jones Cain	1500	88	12,500 ^{.00}	Dulle St. Lot 2 Arlington ave.
29944 Apr. 9, 1980	"	"			Dorothy M. Sosby	1500	323	32,746 ^{.80}	Tract, Sec. 1 also easement to Lot 40 Edwards Rd., Potomac
30397 Apr. 15, 1980	"	"			J. Everett Adams, Jr.	1500	720	150,000 ^{.00}	Parcels less St.
30782 Apr. 17, 1980	"	"			Randall D. Price, et al	1500	997	20,000 ^{.00}	Debt. Blk. 5 Lots 1 & 2 cor. Summitt ave. +
30727 Apr. 17, 1980	"	"			Bobby Joe Jones, et al	1500	969		39.4 mt. Sec. 1 Rem. Blk. 1466 pp 371 Blk. 11 White Oak Hill
31835 Apr. 30, 1980	"	"			Thomas J. Dunn, et al	1501	910	31,116 ^{.52}	Summit Blk. Lot 244 Buckingham Rd.
31894 Apr. 30, 1980	"	"			Ealy Adams	1501	957	12,026 ^{.70}	Lot, County Rd., 5 miles
31993 May 1, 1980	"	"	Cancelled Donnie S. Lankford remc	11-6-80 #	Earl Kriffen	Dead Book			Real Property Agreement
33393 May 16, 1980	"	"	Cancelled Donnie S. Lankford remc	6-6-85 #	Gerald Lewis Knecht, et al	Dead Book			Real Prop. Agreement
33684 May 20, 1980	"	"			Gerald R. Ellur	1503	475	25,000 ^{.00}	Lorena St. Lot 7 Lorena Dr.
34022 May 23, 1980	"	"			Michael E. Macy, et al	1503	781	28,000 ^{.00}	6.44 mt. Forest, Sec III Lot 34 Wood Hill Dr.
34020 May 23, 1980	"	"			Liville P. Hendley	1503	784	50,000 ^{.00}	Sec. 5 Lot 37 Wood Hampton Gardens

INDIRECT or MORTGAGEE Index to Real Estate Mortgages — Greenville County, S. C.

REG. U. S. PAT. OFFICE *Chas McCott* County Indexes Since 1888 An Identifying Trade Mark

Open at Proper Tab according to First Letter or Letters of Name and refer to Buff Sub-Index sheet for page reference.

COTT FAMILY NAME INDEX No. 75 © 1949
MADE BY THE COTT INDEX COMPANY, COLUMBUS, OHIO
SOLD BY WALKER, EVANS & COGSWELL CO., CHARLESTON, S.C.

3
(X)

FILE NUMBER DATE OF RECORD	MORTGAGEES FAMILY NAMES	GIVEN NAMES ABCDEFGH	GIVEN NAMES IJKLMNO	GIVEN NAMES PQRSTUVWXYZ	MORTGAGORS	BOOK	PAGE	Amount	BRIEF DESCRIPTION, LOCATION, ETC. (Not Warranted)
34049 May 23, 1980	Bank	Community			Luis J. Moreno	1503	814	23,948 ^{.75}	Lot 4 Pettigrew St. 3rd Mtg. to REm Blk. 1466 pg. 371
34128 May 26, 1980	"	"			Bobby Joe Jones ^{etal} Bldg. Inc.	1503	917		Release lot 10 White Oak Hills
34188 May 27, 1980	"	"			Raymond J. Williams Jr.	1503	955	6,899 ^{.04}	Lot 11 Ogden acres
34164 May 27, 1980	"	"			Bobby Joe Jones ^{etal} Bldg. Inc.	1503	992		3rd Mtg. - to REm Blk. 1466 pg. 371 Release lot 39 White Oak Hills
35289 Jun. 10, 1980	"	"			Frank W. Harlock, ^{etal}	1504	822	37,456 ^{.00}	Sec. 1 Lot 1 Pt. lots Green Hills
35337 Jun. 10, 1980	"	"			Jerry R. Smith, ^{etal}	1504	845	26,223 ^{.96}	Home #9 3.2 acs. Old Augusta Rd.
35374 Jun. 10, 1980	"	"			Fairway Properties, ^{etal}	1504	863	500,000 ^{.00}	also Per. Prop. 1.86 acs. S. Pleasantburg Dr.
35840 Jun. 10, 1980	"	"			William W. Kellett, Jr.	1504	879	500,000 ^{.00}	McAllister Plaza, sec 1 Lot, Edgewood St.
35361 Jun. 10, 1980	"	"			Cecil L. Duffie, ^{etal}	1504	897	65,000 ^{.00}	End Pt. Glendale Forest Lot 88 Pt. lot 89 trails
35580 Jun. 12, 1980	"	"			Carl M. Dunlap, Jr.	1505	81	30,865 ^{.80}	Lot 6 Charlotte St.
35695 June 13, 1980	"	"			Jama R. Stewart	1505	148	30,779 ^{.31}	Pack. - Mauldin Lot 47 Woodridge Ln. Windsor
35776 June 16, 1980	"				Barry R. Batson	1505	253	25,000 ^{.00}	also 2 lots rpt. lot Smith St. East Lot 23, Ln. Gordon & Cornell St.
35785 June 16, 1980	"	<i>Cancelled</i> Dannie S. Lankford RMC	12-17-81	#14265 808 Bl 751-1871	Charles H. Lynch Jr. ^{etal}	1127	542		Real Prop. Agree
35795 June 16, 1980	"	<i>Cancelled</i> Dannie S. Lankford RMC	5-13-83	#30214 2nd Bl. 80-1318	Dale H. Carver ^{etal}	1127	544		Real Prop. Agree
36122 June 19, 1980	"	"			Larry James Nickman ^{etal}	1505	580	10,000 ^{.00}	Hills Sec. 3 Lot 4 Richmond Dr. - Richmond
36300 Jun. 20, 1980	"	"			Ray J. Patton, ^{etal}	1505	716	15,562 ^{.50}	Altamont Forest Sec 1 Lot 14 Altamont Forest Dr.

INDIRECT or MORTGAGEE Index to Real Estate Mortgages — Greenville County, S. C.

REG. U. S. PAT. OFFICE *Chas. M. Cott* County Indexes Since 1888 An Identifying Trade Mark

Open at Proper Tab according to First Letter or Letters of Name and refer to Buff Sub-Index sheet for page reference.

COTT FAMILY NAME INDEX No. 75 © 1949
MADE BY THE COTT INDEX COMPANY, COLUMBUS, OHIO
SOLD BY WALKER, EVANS & COGSWELL CO., CHARLESTON, S. C.

FILE NUMBER DATE OF RECORD	MORTGAGEES FAMILY NAMES	GIVEN NAMES ABCDEFGHIJ	GIVEN NAMES KLMNNO	GIVEN NAMES PQRSTUWXYZ	MORTGAGORS	BOOK	PAGE	Amount	BRIEF DESCRIPTION, LOCATION, ETC. (Not Warranted)
36494 Jun. 24, 1980	Bank	Community			Sona A. Dentry	1505	931	17,655	12 Mills Village, Sec. 2 Lot 101 Speed St. Monaghan
36549 Jun. 24, 1980	"	"			Orion J. Koller, et al	1505	957	136,000	00 Sylvan Manor Lots 9410 Jennifer Ct.
36694 Jun. 25, 1980	"	"			Melinda D. Lusk, et al	1506	79	42,909	60 A. + B. Grand Blvd. Woodford Forest 3 Parcels Fairburn Rd. Don
36832 Jun. 27, 1980	"	"			Mark Edward Brown, et al	1506	228	6,781	44 Pt. lots 847, Tolson St. 00 N. meadow rights.
36971 Jun. 27, 1980	"	"			Fredric B. Millwood	1506	318	12,189	00 Lot 16 Coal Springs Dr.
55 Jul. 1, 1980	"	"			Jack E. Shaw	1506	598	125,000	00 Lot R/W, Hwy. 291 11 Sec. 4
268 July 3, 1980	"	"			John W. Woods, et al	1506	850	2,351	00 Lot 401 Belle Meade 00 augendale forest, sec. 11
400 July 7, 1980	"	"			L. Randall Dunlop, et al	1506	988	25,000	00 Lot 30 Clayton St. for mtg. see Rem. bk. 1466 pg. 371
559 July 8, 1980	"	"			Bobby Joe Jones Bldg. Inc. et al	1507	153		for mtg. see Rem. bk. 1466 pg. 371 Release lot 42 White Oak Hill
622 July 9, 1980	"	"			Bobby Joe Jones Bldg. Inc.	1507	252		for mtg. see Rem. bk. 1466 pg. 371 Release lot 42 White Oak Hill
861 July 11, 1980	"	"			Roscoe Niles, et al	1507	554	10,000	20 Lot 7 Augusta Rd. Don
1589 July 18, 1980	"	"			K. Benjamin H. Risinger, et al	1508	17	13,938	75 Pebble Creek Pha I Lot 96 Senapens Trl.
1579 July 18, 1980	"	"			F. Bernhard Ludvigson	1508	19	10,466	67 Lot 31 Lanman Dr.
1714 July 20, 1980	"	"			Nunt, Aubree, Phine & Assoc.	1508	179	180,000	00 Pt. lot 2 Augusta Rd. 11 Rd. Barbakati
1998 July 23, 1980	"	"			Bridget Quarino	1508	488	62,711	00 Lot 7 4pt. lot 5 Halidon 12 weather hills
2373 July 25, 1980	"	"			Wayne S. Cooper, et al	1508	790	3,549	00 Lot 107 Alice Jane Dr. 12
1735 July 21, 1980	"	"			Gerald P. Johnson, et al	1129	540		00 Red Trap Agree

Cancelled 10-6-81
Dennis S. Lankford
RMC #8660

INDIRECT or MORTGAGEE Index to Real Estate Mortgages — Greenville County, S. C.

KEYS PRINTING COMPANY, GREENVILLE, S. C.

Open at Proper Tab according to First Letter or Letters of Name and refer to Buff Sub-Index sheet for page reference.

(✓)

FILE NUMBER DATE OF RECORD	MORTGAGEES FAMILY NAMES	GIVEN NAMES ABCDEFGHIJ	GIVEN NAMES KLMNOP	GIVEN NAMES QRSTUVWXYZ	MORTGAGORS	BOOK	PAGE	Amount	BRIEF DESCRIPTION, LOCATION, ETC. (Not Warranted)
2663 July 29, 1980	Bank		Community		<i>et al</i> Timothy M. Dargatzis	1509	49	.67	Edwards Co. Cherokee Forest
2793 July 30, 1980	"	"	"		Eleanor L. Huldorf	1509	229	16,666	St. lot 317 Elizabeth Dr. + lower site. Sec. B
2858 July 31, 1980	"	"	"		James P. Perry, <i>et al</i>	1509	305	39,500	Lot 209 Shelburne Rd., Hay Fox Run
2914 July 31, 1980	"	"	"		Marian S. Carter	1509	406	7,601	Lot 102 Crowsdale Dr., Fennish Hgts. Sec. 1
3036 Aug. 1, 1980	"	"	"		<i>et al</i> Stanley M. Buchanan	1509	510	5,100	Lot 31 Fennish Lane Sec. 5
3331 Aug 4, 1980	"	"	"		S. Eureka Adams Jr. a sen. P.D.	1500	736	118,000	Lots 123, 124, & 138 Montclair Fennish Hgts. Rem. bk. 1501 pg. 720
3460 Aug 6, 1980	"	"	"		Greenway Group	1509	995	.00	Relien 8 Bern Pelham Rd. Greenland Dr.
3528 Aug 6, 1980	"	"	"		James P. Bacon, <i>et al</i>	1510	41	43,000	Lot, Cor. Villa Dr. +
3706 Aug 7, 1980	"	"	"		William M. Cantrell, <i>et al</i>	1510	181	.44	Lot 11 Clearview Hgts.
3761 Aug 8, 1980	"	"	"		Donald J. Richards, <i>et al</i>	1510	271	.40	Lots 11 & 12 King St. Lot 102 Hunting Hollow Rd. Foxcroft
3846 Aug 8, 1980	"	"	"		Jackson Rees Corpensing <i>et al</i>	1510	372	.00	Lots 65 & 11 Palmetto Rowing Woodharbor
3890 Aug 8, 1980	"	"	"		James O. Farnsworth	1510	377	15,000	Lot 5 Woodharbor Dr.
4204 Aug 12, 1980	"	"	"		<i>Inc. et al</i> Bobby Joe Jones, Bldg	1510	824	.00	Lot 3 Ridgeland ave. Fennish Hgts. Rem. bk. 1466 pg. 371
4150 Aug 12, 1980	"	"	"		Frank Guarino, <i>et al</i>	1510	720	.00	Relien lot 13 White Oak Hill Mauldin
4364 Aug 13, 1980	"	"	"		Paul B. Minner, Jr.	1510	978	90,000	Lot, Old Mill Rd., Sylvan Manor
4131 Aug 12, 1980	"	<i>Overland</i> Dennis S. Lunsford <i>inc</i>	6-14-84	# 39451	Sam M. Ford Jr. <i>et al</i>	Deed Book 1130	873	.00	Lot 3 & Pt. lot 12 Real Prop. Agree.

INDIRECT or MORTGAGEE Index to Real Estate Mortgages — Greenville County, S. C.

KEYS PRINTING COMPANY, GREENVILLE, S. C.

Open at Proper Tab according to First Letter or Letters of Name and refer to Buff Sub-Index sheet for page reference.

FILE NUMBER DATE OF RECORD	MORTGAGEES FAMILY NAMES	GIVEN NAMES ABCDEFGHIJ	GIVEN NAMES JKLMNO	GIVEN NAMES PQRSTUVWXYZ	MORTGAGORS	BOOK	PAGE	Amount	BRIEF DESCRIPTION, LOCATION, ETC. (Not Warranted)
4418 Aug. 14, 1980	Bank	Community			^{etal} Lucius W. Bennfield	1511	50	24 72,609	Brookwood Dr. near Lot, Cor. Hwy. 29 +
4693 Aug. 15, 1980	"	"			^{etal} David Munro Findlay	1511	347	.00 48,000	Sugar Creek, Sec. 2 Lot 398 Woody Creek Rd.
4715 Aug. 15, 1980	"	"			Robert D. Barrett	1511	371	.00 102,000	Lane Floyd Estd. Pl. lot 4, + lots 5+6 Nady
4814 Aug. 18, 1980	"	"			Joann D. Phillips	1511	530	.80 7,933	Lot 27
4903 Aug. 18, 1980	"	"			William R. Pinning	1511	575	.00 125,000	Colberts Cr. Abbele Creek, Pt I Lot 42, Hampshire Lane +
5193 Aug. 20, 1980	"	"			^{etal} Bobby Joe Jones Belcher	1511	978		See mtg. see Rem Bk. 1466 pg 37, Reliance lot 45 White Oak Hill
5613 Aug. 25, 1980	"	"			Jerry D. Shive, ^{etal}	1512	45	.00 5,000	Quier Downs Pl. lot 51 Nalbrey Rd.
5654 Aug. 25, 1980	"	"			Earl Leung	1512	439	.00 3,828	pp. 9 Lots 70, 71, 72, 173 Chick
6068 Aug. 27, 1980	"	"			Philip J. Glennon, Jr. ^{etal}	1512	993		see Rem Bk. 1455 pg. 646 Reliance 7 mtg. Lien - for mtg.
6144 Aug. 28, 1980	"	"			William Van der Lahn, ^{etal}	1512	35	.00 75,000	see mtg. see 1 Lot 22 + Oak Ridge St.
6375 Aug. 29, 80	"	"			Edward W. Clay, Jr. ^{etal}	1513	405	.00 29,250	Lot 42 Collins Creek Sec. I.
6512 Aug. 29, 1980	"	"			Philip J. Glennon, Jr. ^{etal}	1513	733	.00 75,000	Sugar Creek, sec. 2 Lot 406 Woody Creek Rd.
6700 Sep. 2, 1980	"	"			Larry K. Floyd, ^{etal}	1513	961	.16 19,163	Kingsgate Lot 58 Aberdeen Lane
7787 Sep. 10, 1980	"	"			Yvonne Shifflet Syde	1515	291	.00 45,000	Charleston, sec. 14 Lot 132 Chapman Cr.
7828 Sep. 10, 1980	"	"			Jimmy Rogers, ^{etal}	1515	414		Rem Bk. 1438 pg. 223 Reliance 6.67 Lien - for mtg. see

(over)

INDIRECT or MORTGAGEE Index to Real Estate Mortgages - Greenville County, S. C.

3
(2)

Open at Proper Tab according to First Letter or Letters of Name and refer to Buff Sub-Index sheet for page reference.

KEYS PRINTING CO.

FILE NUMBER DATE OF RECORD	MORTGAGEES FAMILY NAMES	GIVEN NAMES ABCDEFGHIJ	GIVEN NAMES KLMN	GIVEN NAMES OPQRSTUVWXYZ	MORTGAGORS	BOOK PAGE	AMOUNT	BRIEF DESCRIPTION, LOCATION, ETC. (NOT WARRANTED)
7547 Sep 9, 1980 7627	Bank		Community	12.9.83 #	18473 Lot Bl. 83-788 Rickey L. Addin, et al	Deed Book 1132 847		Real Prop. Agree.
Sep 9, 1980 8255	"		"		Bobby L. Browning, et al	Deed Book 1132 911		Real Prop. Agree.
Sep 15, 1980 9311	"		"		James W. Dunning	1515 791	54,607	less Pt. lot 6 Paris Rd.
Sep 23, 1980	"		"		Ren. Inc.	1517 286		Release from Judgment Rec #80-4641- for mtg. on REM Bl. 1331 pg. 263
9366 Sep 24, 1980 9641	"		"		Donald H. Rex, Jr. et al	1517 332	39,000	Unit 6 Montwood, N.Y.C.
Sep 26, 1980 9859	"		"		Patric J. Rodrigue	1517 736	32,097	Lot, Double Rd.
Sep 29, 1980 9965	"		"		Stephen J. Hauris	1517 963	12,930	Lot 8 Oakley Rd.
Sep 29, 1980 10154	"		"		Tommy M. Atkinson, et al	1518 106	49,000	Lot Woodruff Rd.
Sep 30, 1980 10697	"		"		Carolina Marketing	1518 339	50,000	Lot Warehouse Ct. E. Sub
Oct 3, 1980 10597	"		"	10-25-83 #	Philip N. Simmons 13502 Lot Bl. 82-1701	1519 30	40,200	Lots 25126 Nash St.
Oct 3, 1980 10597	"		"	5-7-82 #	Dallas Schaaf, et al 24855 Lot Bl. 76-1992	Deed Book 1134 893		Real Prop. Agree.
Oct 3, 1980 11081	"		"		Judy Littleton, et al	Deed Book 1134 895		Real Prop. Agree.
Oct 9, 1980 11160	"		"		W. David Yarborough	1519 653	60,277	Parcel # Lot 4 Jess St., also
Oct 8, 1980 11991	"		"		Linton B. Puckett, et al	1519 662	100,000	8 acs. Alham Rd.
Oct 15, 1980	"		"		Jimmy M. Durham	1520 600	7,391	Beachtill service Lot 54 Maple Dr.

consulted
Dannie S. Sankowsky
RMC

consulted
Dannie S. Sankowsky
RMC
consulted
Dannie S. Sankowsky
RMC

INDIRECT or MORTGAGEE Index to Real Estate Mortgages -- Greenville County, S. C.


Open at Proper Tab according to First Letter or Letters of Name and refer to Buff Sub-Index sheet for page reference.

KEYS PRINTING CO.

FILE NUMBER DATE OF RECORD	MORTGAGEES FAMILY NAMES	GIVEN NAMES ABCDEFGH	GIVEN NAMES IJKLMNO	GIVEN NAMES PQRSTUVWXYZ	MORTGAGORS	BOOK	PAGE	AMOUNT	BRIEF DESCRIPTION, LOCATION, ETC. (NOT WARRANTED)
12052 Oct. 17, 1980	Bank	Community			^{had} William B. Harrison	1520	850	14,500 ^{.00}	Sec. II Lot 214 Deverger St.
12992 Oct. 24, 1980	"	"			Billie J. Blishard	1521	906	9,900 ^{.00}	Lot Hammond St. Pleasantburg Forest
13250 Oct. 28, 1980	"	"			Earl R. Arnett, et al <small>a.s.c. in. etc.</small>	1522	310	15,000 ^{.00}	Lot 23 Ocala Ct. Memorial Medical H.
13303 Oct. 28, 1980	"	"			Daniel Lopertini	1522	361	275,000 ^{.00}	Lot 1 Simpson St. Austin St.
13604 Oct. 30, 1980	"	"			Gerald R. Glue	1522	706	13,500 ^{.00}	1.20 acs. Bethel Rd.
13242 Oct. 28, 1980	"		<i>Cancelled</i> Donna S. Inkerly <small>remc</small>	8-2-85 # 3918	W. Lynn Smith, et al <small>N. etc.</small>	1136	341	Dead Book	Real Prop. Agree. Hickory Point
13743 Oct. 31, 1980	"	"			Nelson F. Fessell, Jr.	1522	887	130,000 ^{.00}	Lot 118 W. Warwick Rd.,
14086 Nov. 4, 1980	"	"			Donald R. Hindman	1523	420	43,000 ^{.00}	2.38 acs. Slack Rd.
14187 Nov. 5, 1980	"	"			Kenneth E. Auell	1523	603	35,000 ^{.00}	St. lots 687
14881 Nov. 13, 1980	"		<i>Cancelled</i> Donna S. Inkerly <small>remc</small>	6-2-81 # 33473	Russ A. Cassell, et al	1137	266	Dead Book	Real Prop. Agree Bk 1525 pg. 292 & Bk 1519 pg. 662
15911 Nov. 24, 1980	"	"			Linton B. Rickett, et al	1525	302	Subordination - for mtg. au R. Em	Sec. III
16177 Nov. 26, 1980	"	"			James Steven Davis, et al	1525	721	50,000 ^{.00}	Lot 15 Chestfield Ests. for mtg. au Rem Bk. 1466 pg. 371
16259 Nov. 26, 1980	"	"			Bobby Joe Jones Bellard	1525	869	Release lot 41 White Oak Hill Rd. Mt. Zion	Washington St. Supton, Lot Clarendon Ave.
16821 Dec. 3, 1980	"	"			allan L. Russo, et al	1526	434	50,000 ^{.00}	Lot 94 Mt. Dearfield Dr. & Marionfield St.
17212 Dec. 8, 1980	"	"			C. Michael Cornish, et al	1526	956	9,000 ^{.00}	Lot 122 Seabury Dr., for mtg. see Bk 14 pg. 1466 pg. 371
17620 Dec. 11, 1980	"	"			Bobby Joe Jones Bellard	1527	346	Release lot 14 White Oak Hill	

INDIRECT or MORTGAGEE Index to Real Estate Mortgages — Greenville County, S. C.

REG. U. S. PAT. OFFICE *Chas. McCorkle* County Indexes Since 1888 An Identifying Trade Mark

 Open at Proper Tab according to First Letter or Letters of Name and refer to Buff Sub-Index sheet for page reference.

COTT FAMILY NAME INDEX No. 75 © 1949
MADE BY THE COTT INDEX COMPANY, COLUMBUS, OHIO
SOLD BY WALKER, EVANS & COGSWELL CO., CHARLESTON, S.C.

(AA)

FILE NUMBER DATE OF RECORD	MORTGAGEES FAMILY NAMES	GIVEN NAMES ABCDEFGH	GIVEN NAMES IJKLMNO	GIVEN NAMES PQRSTUVWXYZ	MORTGAGORS	BOOK	PAGE	Amount	BRIEF DESCRIPTION, LOCATION, ETC. (Not Warranted)
17641 Dec. 12, 1980	Bank	Community			<i>etc</i> Donald S. Gethner	1527	347	.00 20,000	also lot 58 1/2 - lot 57 Lot 59 Henderson Forest
18134 Dec. 17, 1980	"	"			C. Allen Bower, <i>etc</i>	1527	918	.00 198,000	Memorial med. H. Lot 2 Memorial med. A.
18285 Dec. 19, 1980	"	"			Trine + a <i>etc</i>	1528	75	.00 15,000	Lot, W. Stone ave.
18736 Dec. 24, 1980	"	"			David F. Watson, Jr.	1528	441	.00 20,000	Lot 1 Allham Lane
18736 Dec. 24, 1980	"	"			Clarence J. Hamrick, III	1528	445	.00 42,000	Lot 2 Allham Lane
19183 Dec. 31, 1980	"	"			A. J. Trine, <i>etc</i>	1528	807	.00 30,000	White Oak Hills, H. II - B Lot 9 Lenhart Ct.
19413 Jan. 5, 1981	"	"			Robert W. Kendall, <i>etc</i>	1529	209	.00 34,000	Chair Dr., Jenkins Est. Sec II Lot 101 Marseille Dr. + Beau
19413 Jan. 5, 1981	"	"			Brian A. King	1529	211	.00 34,000	Sec. II, Austin sp. Lot 84 Seminal Dr., Westwood
19716 Jan. 7, 1981	"	"			Blake A. Shewmaker	1529	415	.00 270,000	McAlister Plaza, Sec. 1 Lot, Edgewood St.
20262 Jan. 14, 1981	"	"			<i>etc</i> J. B. Annet. Co., a.s.c.	1529	994	.00 15,000	Super. Hwy. Home Sites Lot 47 Mendham ave.
21320 Jan. 26, 1981	"	"			Eleanor L. Dullidge	1530	889	.00 47,235	Sec. B. Bauer gate. Lot 209 Shellburne Rd.
21465 Jan. 27, 1981	"	"			Michael D. Blackwell	1530	980	.68 6,635	523-102 Paris mt. sp. Lot, cor. Layton Dr. + Hwy
21623 Jan. 29, 1981	"	"			<i>Foundry Corp.</i> American Aluminum	1531	111	.65 169,933	Butler sp. Lot, Shuffletown Rd.
21645 Jan. 29, 1981	"	"			Robert D. Terrell, <i>etc</i>	1531	133	.00 20,000	Rawley Pl. Lot 33 Lavinia ave.
21794 Jan. 30, 1981	"	"			Robley Joe Jones, <i>etc</i>	1531	337	.00	Sec. III for map see R.E.M. 541466 9371 Close lot 69 White Oak Hills
22106 Feb. 3, 1981	"	"			Joseph B. Croxson	1531	527	.00 9,158	Lot 20 mt. View

INDIRECT or MORTGAGEE Index to Real Estate Mortgages — Greenville County, S. C.

() REG. U. S. PAT. OFFICE *Chas. McCott* County Indexes Since 1888 An Identifying Trade Mark

Open at Proper Tab according to First Letter or Letters of Name and refer to Buff Sub-Index sheet for page reference.

COTT FAMILY NAME INDEX No. 75 © 1949
MADE BY THE COTT INDEX COMPANY, COLUMBUS, OHIO
SOLD BY WALKER, EVANS & COGSWELL CO., CHARLESTON, S. C.

FILE NUMBER DATE OF RECORD	MORTGAGEES FAMILY NAMES	GIVEN NAMES ABCDEFGHIJ	GIVEN NAMES JKLMNO	GIVEN NAMES PQRSTUVWXYZ	MORTGAGORS	BOOK	PAGE	Amount	BRIEF DESCRIPTION, LOCATION, ETC. (Not Warranted)
22182 Feb. 4, 1981	Bank	Community			FCV Enterprises, Inc.	1531	682	.00 50,000	Lot 1 Rhett St.
22185 Feb. 4, 1981	"	"			Robert D. Barrett, Inc.	1531	686	.00 124,000	Harness Trail 1st Hwy. 14 42.76 acs. also 2.99 acs. con.
22265 Feb. 4, 1981	"	"			Yvonne J. Byrd	1531	730	.00 80,000	Chautauque, sec. III Lot 132 Chapman Rd.
22317 Feb. 5, 1981	"	"			Charles B. Bell, Inc.	1531	775	.00 28,000	Satany woods, sec. VI Lot 29, Satany Rd.
22386 Feb. 6, 1981	"	"			Robert D. Barrett	1531	867	.00 76,500	Mt. Ridge, sub. Pt. Pt. lot 1 Ruthersford Rd.
22386 Feb. 6, 1981	"	"			Alene J. Bailey	1531	869	.00 76,500	Holly Hill, sec. 1 Lot 16 Plantation Pt., 81-848
22606 Feb. 9, 1981	"	"			Gibbreath Small Dev. Co, a Gen. Ptns.	✓	✓	✓	Fixtures Tract
22613 Feb. 9, 1981	"	"			Michael L. Sheffield a Gen. Ptn.	1532	60	.00 26,000	late Paris mt. Pt. 4 lots Jersey Rd., Hillandale
22612 Feb. 9, 1981	"	"			Gibbreath Small Dev. Co.	1532	74	.00 50,000	rights 2 tracts, also easement +
22705 Feb. 10, 1981	"	"			Ann J. Bratton	1532	171	.00 25,000	Lot 8 E. Paris Rd.
22754 Feb. 11, 1981	"	"			Richard W. Locke Inc.	1532	369	.00 22,026	late Sullivan & Hudson St.
23027 Feb. 13, 1981	"	"			Walter E. Humminger	1532	537	.00 110,000	Alman Manor Lot 13 Stephens St.
23532 Feb. 19, 1981	"	"			George E. Mappin, Inc.	1532	929	.00 40,000	Cathy's Home, sec. 2 Lot 2 1/2 Westover Pt.
23585 Feb. 20, 1981	"	"			Ledy River Dev. Corp.	1533	143	.00 55,125	Mt. Zion Sta. + Railroad St. Lot, Butler ave. also lot
23722 Feb. 23, 1981	"	"			John Lubin sub, Inc.	1533	237	.00 45,000	Lot Hwy. 18 1/2 Green Valley Gate
23844 Feb. 23, 1981	"	"			N. Lane Dennard, Inc.	1533	312	.00 175,000	Lot 32 Green Valley Dr.

INDIRECT or MORTGAGEE Index to Real Estate Mortgages — Greenville County, S. C.

KEYS PRINTING COMPANY, GREENVILLE, S. C.

Open at Proper Tab according to First Letter or Letters of Name and refer to Buff Sub-Index sheet for page reference.

FILE NUMBER DATE OF RECORD	MORTGAGEES FAMILY NAMES	GIVEN NAMES ABCDEFGHIJ	GIVEN NAMES JKLMNO	GIVEN NAMES PQRSTUVWXYZ	MORTGAGORS	BOOK	PAGE	Amount	BRIEF DESCRIPTION, LOCATION, ETC. (Not Warranted)
24162 Mar. 26, 1981	Bank	Community			now creek metal fabricator M Corp.	1533	644	550,000 ^{.00}	Fairview, 2 ^d also right of way 4 acs. Tutman Rd.
25064 Mar. 6, 1981	"	"			Blue Ridge Dr. Ave.	1534	423	58,160 ^{.00}	3 acs. Fowler Cr.
25000 Mar. 6, 1981	"	"			Philip M. Mendys, et al	1534	393	5,000 ^{.00}	Lot 2 Heritage Lakes
25188 Mar. 9, 1981	"	"			Bobby Joe Jones Bludrum	1534	613		2 ^d mtg see Rem Bk. 1466 pp. 371 Release lot 56 White Oak Hill Sec 2
25265 Mar. 10, 1981	"	"			Gerald R. Elmer	1534	655	20,000 ^{.00}	less 1 st Lots, Saddle Rd. Austin 30.
25617 Mar. 12, 1981	"	"			Philip M. Mendys	1535	40	5,000 ^{.00}	Lot 40 Lot 2 Heritage Lakes 2 ^d orig. mtg. see R.E.M. Bk. 1534
25557 Mar. 12, 1981	"	"		10-6-82 #	Thomas W. Mowley et al	1144	237		Real Prop. Agree. Rd.
25654 Mar. 13, 1981	"	"			James L. Wynn, et al	1535	90	45,000 ^{.00}	7 lots + Pt. lots Camp
25879 Mar. 16, 1981	"	"			Install, Inc.	1535	262	150,000 ^{.00}	standing app. Rd. Parcels 9 & 2 Cor. Frontage +
26345 Mar. 22, 1981	"	"			David L. Meina	1535	710		2 ^d mtg. see Rem Bk. 1495 pp. 750 Release lot Mauldin Rd
26418 Mar. 23, 1981	"	"			Mary Francis Shible	1535	779	10,160 ^{.00}	Pinville 3 ^d Lot 14 W. Blvd.
26590 Mar. 24, 1981	"	"		12-3-82 #	Dwight J. Mehaffy et al	1144	938		Real Prop. Agree.
26925 Mar. 26, 1981	"	"			Robert E. Mahan Jr.	1536	177	12,093 ^{.60}	Wardly Hill Lot 5 Patten St.
26974 Mar. 27, 1981	"	"			Stephen L. Witter	1536	323	12,621 ^{.29}	4.87 acs. also easement
27434 Mar. 31, 1981	"	"			Roscoe Hines, et al	1536	768	14,500 ^{.00}	Fallig annex, sec. 2 Pt. lot 17 Carver Dr.
27469 Apr. 1, 1981	"	"			Jesse L. Hartley	1536	862	120,000 ^{.00}	Rd. Lot, also lot Laurens

Cancelled
Donnie B. Lankford
RMC

INDIRECT or MORTGAGEE Index to Real Estate Mortgages — Greenville County, S. C.

3

KEYS PRINTING COMPANY, GREENVILLE, S. C.

Open at Proper Tab according to First Letter or Letters of Name and refer to Buff Sub-Index sheet for page reference.

FILE NUMBER DATE OF RECORD	MORTGAGEES FAMILY NAMES	GIVEN NAMES ABCDEFGHIJ	GIVEN NAMES JKLMNO	GIVEN NAMES PQRSTUVWXYZ	MORTGAGORS	BOOK	PAGE	Amount	BRIEF DESCRIPTION, LOCATION, ETC. (Not Warranted)
27580 Apr. 1, 1981	Bank	Community			<i>Mc. Hall</i> Bobby Joe Jones <i>Mc. Hall</i>	1536	995		Pr. mtg. see CE 404. 4466 p. 371. Release lot 17 White Oak Hills
27932 Apr. 6, 1981	"	"			Dary L. Melton, <i>Mc. Hall</i>	1537	289	12,150	anon ft. Lot 197 Trent Dr.
27931 Apr. 6, 1981	"	"			Terrell D. Norman	1537	291	5,156	western hills, Sec. I & II Lot 135 Laramie Dr.
28084 Apr. 6, 1981	"	"			Yvonne A. Byrd	1537	356	92,250	Chantiller, Sec. III Lot 132 Chapman Rd.
28077 Apr. 7, 1981	"	"			<i>Jo Ann. Dts.</i> Huffman associates	1537	433	280,000	Ch. Duille st. 3 parcels old white house
28618 Apr. 13, 1981	"	"			Samuel John Engel	1538	117	20,118	Oakland terrace Sec. 2 Lot 34 Engel Dr.
28777 Apr. 14, 1981	"	"			Thomas Lawrence Shrum	1538	223	25,000	Appertice, Sec. 1 Lot 10 dundrum Cr.
29048 Apr. 16, 1981	"	"			William B. Belcher	1538	449	8,657	acres Lot 19 Baden Cr., Sunny
29080 Apr. 16, 1981	"	"			Virginia D. Erwin	1538	469	68,000	Lower Elys. Sec. 7 Lot 82 of Hillwood Dr.
29298 Apr. 17, 1981	"	"			John A. Higgins, Jr.	1538	630	149,000	Lower Elys. Sec. 7 Lot 44 Wambler Rd.
29353 Apr. 20, 1981	"	"			Nary A. Chapman, Jr.	1538	717	75,000	Barbedale Lot 49 Kalkingham Rd.
29673 Apr. 22, 1981	"	"			Jimmy Rogers, <i>Mc. Hall</i>	1538	999		Pr. mtg. see CE 404. 1438 p. 323 Release tract 4 imp. part
29684 Apr. 22, 1981	"	"			Gray Fox Properties	1538	995	47,500	Lot 78 Eastgate Village
29729 Apr. 23, 1981	"	"			Barbara P. McMullan	1539	50	132,000	Northwood Hills, Sec. III Lot 95 Cowington Rd.
29834 Apr. 23, 1981	"	"			Benjamin Allen Reed	1539	85	14,163	Dr. St. lots 60 + 61 Highland
30124 Apr. 28, 1981	"	"			4121A Baffin Island Holding Co. Virgil L. Dash	1539	394	30,000	Park Lot 61 Old Spty. Rd. Cambridge

INDIRECT or MORTGAGEE Index to Real Estate Mortgages — Greenville County, S. C.

KEYS PRINTING COMPANY, GREENVILLE, S. C.

Open at Proper Tab according to First Letter or Letters of Name and refer to Buff Sub-Index sheet for page reference.

(cc)

FILE NUMBER DATE OF RECORD	MORTGAGEES FAMILY NAMES	GIVEN NAMES ABCDEFGHIJ	GIVEN NAMES JKLMNO	GIVEN NAMES PQRSTUVWXYZ	MORTGAGORS	BOOK	PAGE	Amount	BRIEF DESCRIPTION, LOCATION, ETC. (Not Warranted)
30124 Apr. 28, 1981	Bank	Community			Donald L. Barber	1539	392	.00 100,001	Stratton Place Lot 50 Whittington Ct.
30124 Apr. 28, 1981	"	"			Wayne P. Lemstock ^{et al}	1539	396	.00 35,000	Lot 10 Selwyn Dr. "Timberlake"
30175 Apr. 28, 1981	"	"			Bobby Joe Jones ^{et al}	1539	484		Ag. Mtg. see Rem Bk. 1466 pg. 371 Release lot 67 White Oak Hill
30244 Apr. 29, 1981	"	Cancelled Dennis S. Inkerling	1-20-83	# 17797	Lot 13B. 879-423	Deed	Book		
30492 May 1, 1981	"	"			Kenneth Nielson, et al	1147	155		Real Prop Agree May. 14 Child Sup. 28
30875 May 5, 1981	"	Cancelled Dennis S. Inkerling	4-17-84	# 32385	Lutz J. Ashmore, et al	1539	823	.00 365,000	Tracts 112 = 42.90 ac. S.C.
31635 May 13, 1981	"	"			Norman R. Acker et al	1147	512		Real Prop Agree
31786 May 14, 1981	"	"			Maurice A. Mills	1541	91	.00 400,000	Parcel Hwy. 331, Austin 28. Parcel Horse Ln. Creed Hill
31888 May 15, 1981	"	"			William C. Huffman	1541	183	.00 75,000	Galax Ct. Sheer Valley 'Estate' Lot 24 Sheer Valley Dr. +
32063 May 18, 1981	"	"			Armond L. Curtis	1541	307	.00 12,000	Vista Ave. Lot 1 Cox Laureys Rd. + Alta
32335 May 20, 1981	"	"		Trust Company	Glenn A. Stigman	1541	488	.00 29,000	Cambridge Pk. Lot 21 Dinwood Ct.
32907 May 27, 1981	"	"			allan L. Russ	1541	678	.00 110,000	also sub. in R/C 15.37 ac. Furman Hall Rd.
33028 May 28, 1981	"	"			Bobby Joe Jones ^{et al}	1542	314		Ag. Mtg. see Rem Bk. 1466 pg. 371 Release lot 68 White Oak Hill
33173 May 29, 1981	"	"			Louise W. Capfield, et al	1542	397	.28 3,155	Lane Hardens Lot 56 Orchid Dr., cedar
33460 June 2, 1981	"	Cancelled Dennis S. Inkerling	7-16-85	# 1722	Russ A. Caswell, et al	1542	581	.00 7,090	Lot 27 Bully Dr.
					Lot. Bk. 90 - 817	Deed	Book		
					Melvin L. Murphy, et al	1149	207		Real Prop. Agree.

(over)

INDIRECT or MORTGAGEE Index to Real Estate Mortgages — Greenville County, S. C.

KEYS PRINTING COMPANY, GREENVILLE, S. C.

Open at Proper Tab according to First Letter or Letters of Name and refer to Buff Sub-Index sheet for page reference.

FILE NUMBER DATE OF RECORD	MORTGAGEES FAMILY NAMES	GIVEN NAMES ABCDEFGHIJ	GIVEN NAMES KLMNO	GIVEN NAMES PQRSTUVWXYZ	MORTGAGORS	BOOK	PAGE	Amount	BRIEF DESCRIPTION, LOCATION, ETC. (Not Warranted)
33394 June 1, 1981	Bank	Community			Freddie K. Hillier et al	1542	821	.08 10,158	Water Lot 10, Valley Bridge Rd.
33723 June 4, 1981	"	"			Charles J. Durham Jr.	1543	213	.60 23,220	Burdette Estate Lot 97 McSwain Dr.
34077 June 8, 1981	"	"			The Vista Co. Inc	1543	483	.17 129,605	10 Parcels 1 Maxwell Dr. Del Norte Estate
34207 June 9, 1981	"	"			Linda A. Koubler Naar	1543	576	.00 120,000	Lot 169 Cor. Bradford Rd
34266 June 10, 1981	"	"			Philip K. Irick, et al	1543	647	.10 9,000	Sec. II Lot 92 Merrifield Park
34432 June 11, 1981	"	"			Janiway Properties apts.	1543	855		See mtg. see Rem Bd. 1504 pg. 863 Mod. & Extension Agreement
34557 June 12, 1981	"	"			James M. Miller, et al	1543	948	.00 100,001	Lots Marshall Forest
35107 June 18, 1981	"	"			James W. H. McDonald	1544	490	.00 7,000	Brookdale Ave. Fair Hgts. Lots 10 & 11 Rt. Lot 9
35824 June 26, 1981	"	"			John C. Lusk	1545	317	.74 12,939	Shenwood Forest Lot 242 Scarlett St.
36049 June 29, 1981	"	"			Donald F. Richards, et al	1545	543		See mtg. see Rem Bd. 1510 pg. 271 Release lot 102 Foxcroft Sub Div 3
36299 June 30, 1981	"	"			Bobby Joe Jones Bldg. Inc et al	1545	793		See mtg. see Rem Bd. 1466 pg. 271 Release lot 37 White Oak Mills
36224 June 30, 1981	"	"			John B. Wood, et al	1150	852		See mtg. see Rem Bd. 1387 pg. 242 Release lot 17 Quail Hill Est. Rutledge
830 July 9, 1981	"	"			Kenneth E. Samuell a Men. H.S.	1546	537	.33 50,000	Pl. lots 4 & 7
868 July 10, 1981	"	"			Brown Properties	1646	606	.00 563,140	Dr. 1.91 sec. cor. Pate Dr. + Congaree
1657 July 20, 1981	"	"		Cancelled Dennis S. Lankford 3-10-83	George E. Dunn III et al	1152	51		Real Prop. Agree. See mtg. see Rem Bd. 1543 pg. 483
2076 July 23, 1981	"	"			The Vista Co. Inc	1547	974		Release lot 261 Devon Dr. Sec. 12

INDIRECT or MORTGAGEE Index to Real Estate Mortgages - Greenville County, S. C.

Open at Proper Tab according to First Letter or Letters of Name and refer to Buff Sub-Index sheet for page reference.

KEYS PRINTING CO.

FILE NUMBER DATE OF RECORD	MORTGAGEES FAMILY NAMES	GIVEN NAMES ABCDEFGH	GIVEN NAMES IJKLMNO	GIVEN NAMES PQRSTUVWXYZ	MORTGAGORS	BOOK	PAGE	AMOUNT	BRIEF DESCRIPTION, LOCATION, ETC. (NOT WARRANTED)
2183 July 24, 1981	Bank	Community			Eleanor K. Kullidge	1547	839	.46 51,550	Hamer Eats. Sec. B Lot 209 Shelburne Rd.
2246 July 27, 1981	"	"			N. Lane Pennard <i>tab</i>	1547	940	.00 215,000	Lot 32 Green Valley Eats.
2720 July 30, 1981	"	"			Dabriel Properties	1548	441		Mtg. assigned to Provident Life and Accident Insurance Co - for mtg. see REm Bk. 1522 p. 361
2781 July 31, 1981	"	"			" " a Mem. Pts. Brown Properties,	1548	441		81-4854 Fixtures - 469 Congaree Rd.
3203 Aug. 4, 1981	"	"			Jesse L. Hartley	1549	7	.40 42,767	Furman Subst. Co. Lot 7 Bell. E. F. H. + H.
3269 Aug. 4, 1981	"	"			now allie mae a. Belle allie mae arwood	1549	40	.48 6,156	Hotl. Sec. E Lot 4 Oak St. Woodville
3407 Aug. 6, 1981	"	"			Maurin C. Jan, Jr.	1549	183	.00 35,000	80.25 acs., Austin Sp.
4533 Aug. 19, 1981	"	"			Helen B. Cannon <i>tab</i>	1550	331	.61 15,331	Lot 5, Sidney St.
4606 Aug. 20, 1981	"	"			W.C. Properties	1550	405	.00 75,000	St. Lot, Cor. Rhoad + Ferguson
4661 Aug. 20, 1981	"	"			Walter H. Walker	1550	457	.65 7,802	Sec. A Blk 2 Lot 26 Westmont Ave. Parkville
4971 Aug. 24, 1981	"	"			J. Pat McCoy	1550	755	.00 112,500	Lot, Hwy. 291
5078 Aug. 25, 1981	"	"			Philip B. Jones	1550	866	.00 25,000	Lot 64 Cambridge Park
5283 Aug. 27, 1981	"	"			J. Lyle Alley, Jr., et al	1551	81	.00 25,000	Lot 142 Done Hill
5493 Aug. 28, 1981	"	"			Dilbert H. Small Dev. Co.	1551	230	.00	First Amendment to First Mtg. & Security Agree. - for Orig mtg see REm Bk. 01532 p. 94
	"	"			" " "	1551	230	.00	

INDIRECT or MORTGAGEE Index to Real Estate Mortgages -- Greenville County, S. C.

Open at Proper Tab according to First Letter or Letters of Name and refer to Buff Sub-Index sheet for page reference.

KEYS PRINTING CO.

(66)

FILE NUMBER DATE OF RECORD	MORTGAGEES FAMILY NAMES	GIVEN NAMES ABCDEFGH	GIVEN NAMES IJKLMNO	GIVEN NAMES PQRSTUVWXYZ	MORTGAGORS	BOOK	PAGE	AMOUNT	BRIEF DESCRIPTION, LOCATION, ETC. (NOT WARRANTED)
6527 Sep. 10 1981	Bank	Community			Wesco, Inc.	1552	387	275,000 ⁰⁰	St. E. Park. also Prop. in Pickens Co. Lots 415 Washington St. 1700 sq ft Partly in Lumb. 1495 sq. 750 Release lot Mauldin Rd.
7026 Sep. 16 1981	"	"			David R. Wynn	1553	13		Hwy. F-385 St. lot 516 Congaree Rd.
7119 Sep. 17 1981	"	"			Lois H. Vaughn, Inc	1553	69	285,200 ⁰⁰	
7141 Sep. 17 1981	"	"			Warry L. Jenkins	1553	74	125,000 ⁰⁰	Lot 166 Cantrake II Paramount Park
7754 Sep. 25 1981	"	"			Luis Moreno Realty Co. Inc.	1553	664	7,000 ⁰⁰	Lot 41 Crosley Cr. Windsor Park, Mauldin
7784 Sep. 25 1981	"	"			American Lennie	1553	682	10,000 ⁰⁰	Lot 47 Woodridge Cr. ave. Pleasant Valley
7784 Sep. 25 1981	"	"			John R. Stewart	1553	696	16,000 ⁰⁰	Lot 132 Pleasant Ridge
7846 Sep. 28 1981	"	"			Roscoe Hines, Inc	1553	748	65,000 ⁰⁰	Lot 7 Augusta Rd. Village N.H.
8145 Sep. 30 1981	"	"			Robert D. Terrell	1554	63	33,000 ⁰⁰	Units 194 26 Oak Grove
8172 Oct. 1 1981	"	"			John H. Chros	1554	125	60,000 ⁰⁰	Lot
8680 Oct 6 1981	"	Annexed Annexed		11-22-85 # 17626 Sit 8692-639 Ital	Bruce R. Aitchison	1156	361		Deed Book Real Property agreement
8897 Oct. 8 1981	"	"			Richard A. Bryant	1554	781	9,150 ⁰⁰	Est. Sec. B Lot 283 Don Dr. Souler
8970 Oct. 8 1981	"	"			Jimmy O. Payne	1554	815		Release 6.45 acs. Woodruff Rd. + Biltmore Rd. for mtg. sec 644 St. 1451 sq. 148
9004 Oct. 9 1981	"	Annexed Annexed	4-2-82	# 22174 Sat BK. 76-1438	Helen D. Cannon	1156	508		Deed Book Real Prop Agree.
9099 Oct. 9 1981	"	"			M. Wallace Smith	1554	911	60,000 ⁰⁰	St. lot 14 Hillendale

(3)

INDIRECT or MORTGAGEE Index to Real Estate Mortgages -- Greenville County, S. C.

Open at Proper Tab according to First Letter or Letters of Name and refer to Buff Sub-Index sheet for page reference.

KEYS PRINTING CO.

FILE NUMBER DATE OF RECORD	MORTGAGEES FAMILY NAMES	GIVEN NAMES ABCDEFGH	GIVEN NAMES IJKLMNO	GIVEN NAMES PQRSTUVWXYZ	MORTGAGORS	BOOK	PAGE	AMOUNT	BRIEF DESCRIPTION, LOCATION, ETC. (NOT WARRANTED)
9631 Oct. 16, 1981	Bank	Community			Charles N. Garrett <i>etal</i>	1555	451	29,057	Heritage Lakes Lot 16 + Caprioles ct.
10252 Oct. 23, 1981	"	"			Norman G. Simard <i>etal</i>	1556	30	10,645	Lot 13 Dan Dr.
10251 Oct. 23, 1981	"	"			Donald E. Reynolds <i>etal</i>	1556	32	7,033	Farms 3.51 acs. Dublin creek N.P.R.
10247 Oct. 23, 1981	"	"			Alfred V. Day, Jr. <i>etal</i>	1556	42	50,300	Unit 22, Highlands Brookside III
10250 Oct. 23, 1981	"	"			Charles R. Barnett	1556	44	58,000	Lot 67 Brooks Dr. sec. 1
10331 Oct. 26, 1981	"	"			Henry L. Palston <i>etal</i>	1556	230	53,785	Lot 12 Leppertree
10705 Oct. 24, 1981	"	"			Robert D. Burnett	1556	503	65,333	3.298 acs. Rutherford Rd.
11330 Nov. 5, 1981	"	"			Barbara J. Falk	1557	143	47,630	Lot, Linley mt. Rd.
11343 Nov. 6, 1981	"	"			Jerry Albert Laine <i>etal</i>	1557	171	9,952	2.57 acs. Settlement Rd.
11391 Nov. 6, 1981	"	"			Sumner L. Gregory	1557	173	9,952	2.57 acres Settlement Rd. County
11442 Nov. 9, 1981	"	"			Wesley, Inc. <i>etal</i>	1557	206	360,000	4 lots, also 1/2 in Pickens
11732 Nov. 11, 1981	"	"			Robert H. Britt, <i>etal</i>	1557	201	74,000	1.15 acs. Lenoir Rd. Myewood Forest
11862 Nov. 12, 1981	"	"			John C. Lusk, <i>etal</i>	1557	569	35,000	2 parcels + Mt. Laurel See mtg. see Rem. bk. 1480 pg. 529 Mtg. assigned to Jimmy C. Falk
11862 Nov. 12, 1981	"	"			James Carl Connelly	1557	603		See mtg. see Rem. bk. 1480 pg. 531 Mtg. assigned to Jimmy C. Falk
11833 Nov. 12, 1981	"	"			Woyt J. Hearn, <i>etal</i>	1557	604		See mtg. see Rem. bk. 1480 pg. 531 Mtg. assigned to Jimmy C. Falk
	"	"			Harold P. Payne, <i>etal</i>	1557	597	20,000	Pinewood Lot 122 Riverview Dr.

INDIRECT or MORTGAGEE Index to Real Estate Mortgages — Greenville County, S. C.

KEYS PRINTING COMPANY, GREENVILLE, S. C.

☞ Open at Proper Tab according to First Letter or Letters of Name and refer to Buff Sub-Index sheet for page reference.

(77)

FILE NUMBER DATE OF RECORD	MORTGAGEES FAMILY NAMES	GIVEN NAMES ABCDEFGH	GIVEN NAMES IJKLMNO	GIVEN NAMES PQRSTUVWXYZ	MORTGAGORS	BOOK	PAGE	Amount	BRIEF DESCRIPTION, LOCATION, ETC. (Not Warranted)
12003 Nov. 13, 1981	Bank	Community			Donald L. Miller, <i>trac</i>	1557	721	.00	2 lots
12819 Nov. 25, 1981	"	"			5 miles N.E. by rd Newest Bpt. Church	1558	510	40,000 35,000	Ad. 2.12 acs. Harrison Bridge
12848 Nov. 27, 1981	"	"			Gary R. Watkins	1558	563	.80 20,566	Lot 2 Hwy 29
12850 Nov. 27, 1981	"	"			James E. Barbrey, <i>trac</i>	1558	571	.30 14,500	acres Lot 34 Cox Dr., Sumner
13749 Dec. 10, 1981	"	"			<i>trac</i> Nicholas P. Mitchell	1559	412	.00 49,000	Lot 13 Laminia one.
13878 Dec. 11, 1981	"	"			James C. Montgomery, <i>trac</i>	1559	544	.00 60,000	Lot 16 W. Jallulsh Dr.
14245 Dec. 17, 1981	"	<i>Created</i> Dennis S. Lunderberg	5-7-82	#24855	84776-1991	Deed Bk.			Real Prop. Agre.
14245 Dec. 17, 1981	"	<i>Created</i> Dennis S. Lunderberg	3-31-82	#21875	84776-1394	Deed Bk.			Real Prop. Agre.
14376 Dec. 18, 1981	"	"			Frank K. Bertucci	1159	629		Real Prop. Agre.
14536 Dec. 22, 1981	"	"			David R. Cantrell	1559	993	.00 32,200	Holmes acres. Butler St Lot 27 Mayfair Lane
14671 Dec. 23, 1981	"	"			Kenneth E. Swell	1560	174	.00 69,000	St. lot 6
14733 Dec. 23, 1981	"	"			Ralph L. Ogden, <i>trac</i>	1560	392	.00 65,000	Lot 33 Huntington ct.
15108 Dec. 30, 1981	"	"			F. C. Fred	1560	437	.00 97,500	Lot 3 Meadowood Lane
15117 Dec. 30, 1981	"	"			The Vinto Co., Inc. Sub. F & H Statewood	1560	817		Bk. 1543 pg. 482 & Bk. 1560 pg. 732 Subordination - for mtg. see Rem.
15544 Jan. 6, 1982	"	"			VBS Enterprises, Inc.	1560	761	.00 385,000	St. lots 516 Congaree Rd.
15602 Jan. 7, 1982	"	"			Paul E. Lunderberg, <i>trac</i>	1561	128	.00 9,000	Sec. 11 Lot 216 DeWenger Place
					Aubrey Courtney Miller	1561	223	.00 42,000	int. Lot 1 N. Main St. also

INDIRECT or MORTGAGEE Index to Real Estate Mortgages — Greenville County, S. C.

KEYS PRINTING COMPANY, GREENVILLE, S. C.

Open at Proper Tab according to First Letter or Letters of Name and refer to Buff Sub-Index sheet for page reference.

FILE NUMBER DATE OF RECORD	MORTGAGEES FAMILY NAMES	GIVEN NAMES ABCDEFGH	GIVEN NAMES IJKLMNO	GIVEN NAMES PQRSTUWXYZ	MORTGAGORS	BOOK	PAGE	Amount	BRIEF DESCRIPTION, LOCATION, ETC. (Not Warranted)
15745 Jan. 8, 1982	Bank	Community			Northway Properties, Inc.	1561	311	50,000 ^{.00}	Lot 1, Hwy. 29
15824 Jan. 11, 1982	"	"			Blue Ridge Dr. Inc.	1561	382	60,000 ^{.00}	3.30 ac. Fowler Cr.
15844 Jan. 11, 1982	"	"			Larry L. Ledford, et al	1561	403	2,406 ^{.72}	2.12 acres S.C. Hwy. 157
15872 Jan. 11, 1982	"	"			Robley D. N. Duen	1561	424	3,125 ^{.00}	Spring Forest Lot 8 Old Spartanburg Rd.
16011 Jan. 14, 1982	"	"	Cancelled Dennis S. Tankersley remc	2-2-84 #	Johnny P. Medlock	1161	74		Real Prop. agree. Chick Sp. Sp. also Easement
16245 Jan. 19, 1982	"	"			M. Dean Wilb. et al	1561	692	6,125 ^{.00}	2.7 ac. Nammett Rd. Pebble Creek Ph. I & II
16581 Jan. 22, 1982	"	"			Prepared Homes, Inc.	1561	946	36,000 ^{.00}	Lots 9, 19 & 21 Fox Ridge at Nashua Green
16686 Jan. 25, 1982	"	"			Alfred R. Fields, et al	1562	33	43,000 ^{.00}	Unit 106 Stanley Dr. Vista Hills Subdiv. Sp.
17392 Feb. 5, 1982	"	"			Musical Ministries, et al	1562	709	38,089 ^{.80}	St. lot U.S. Super Hwy. 29 Sunset Hills
17508 Feb. 4, 1982	"	"			Fredrick M. Wylie, Jr.	1562	808	10,000 ^{.00}	Lot 105 Waccamaw Cr.
17763 Feb. 8, 1982	"	"			Edmund L. Thomas, et al	1563	105	55,000 ^{.00}	0.77 ac. Palmetto Dr.
17793 Feb. 9, 1982	"	"			Robert C. Reed, et al	1563	221	3,659 ^{.58}	Lot 55 Sunset Hgts. Springdale Ln. 15310. 686
17827 Feb. 9, 1982	"	"			Robert D. Bennett, et al	1563	232		Riverside Woodway Rd. Rd. Cleveland Sp. less Pt.
18101 Feb. 11, 1982	"	"			Russell C. Ashmore, Jr.	1563	445	350,000 ^{.00}	479.28 ac. Persimmon Ridge Forest sec. 3 also lot 36
18100 Feb. 11, 1982	"	"			Ruth S. Ashmore	1563	449	350,000 ^{.00}	Lot 35 Woodcreek Pt. Edwards Chick Sp. Sp.
18098 Feb. 11, 1982	"	"			Richard A. Ashmore, et al	1563	451	350,000 ^{.00}	Lot 2 Pebble Creek Rd.

INDIRECT or MORTGAGEE Index to Real Estate Mortgages — Greenville County, S. C.

KEYS PRINTING COMPANY, GREENVILLE, S. C.

Open at Proper Tab according to First Letter or Letters of Name and refer to Buff Sub-Index sheet for page reference.

(119)

FILE NUMBER DATE OF RECORD	MORTGAGEES FAMILY NAMES	GIVEN NAMES ABCDEFGHIH	GIVEN NAMES IJKLMNO	GIVEN NAMES PQRSTUVWXYZ	MORTGAGORS	BOOK	PAGE	Amount	BRIEF DESCRIPTION, LOCATION, ETC. (Not Warranted)
18097 Feb. 11, 1982	Bank	Community			Luth A. Ashmore	1563	453	.00 350,000	2 tracts S.C. Hwy. 14
18185 Feb. 12, 1982	"	"			James N. Mitchell	1563	510	.00 100,001	Chick Spg. Sp. also 2 lots 1 acre Sumner Rd.
18356 Feb. 16, 1982	"	"			E. David King, et al	1563	657	.12 6,957	5'ville Lot 39 Pine Tree
18889 Feb. 23, 1982	"	"			Thomas L. Brown, et al	1564	250	.00 35,000	Appetite, sec I Pt. lot 10 Shindown Cr.
18925 Feb. 23, 1982	"	"			Boyd P. Culpepper	1564	265	.20 5,707	Lot, Marion Rd.
19019 Feb. 24, 1982	"	"			David B. Mann, et al	Dead Book 1162	943		Bk 1093 pg 412 also REMBk 1564 pg 433 subordination agreement see Dead
19028 Feb. 25, 1982	"	"			Jerry Gene Hawkins	1564	463	.36 6,075	1 acre
19028 Feb. 25, 1982	"	"			Lloyd A. Humbley	1564	465	.60 5,343	1 acre Settlement Rd.
19237 Feb. 26, 1982	"	"			Vaughn P. Wicker, et al	1564	599	.00 8,500	Lot 62 Forest Pt.
19264 Feb. 26, 1982	"	"			Carol L. Wells	1564	635	.00 35,000	5.7 acc. Chick Spg. Sp.
19578 Mar. 2, 1982	"	"			James A. Martin, et al	1564	942	.43 31,796	Wellington Creek Lot 84 Rolling Green Rd.
19573 Mar. 2, 1982	"	"			Russell C. Ashmore, Jr.	1564	944	.00 138,592	less Pt. 4.79. 28 acc. Cleveland Sp.
20504 Mar. 12, 1982	"	"			Eleanor R. Dullidge	1565	718		Permtg. see Rem Bk. 1547 pg. 839 mtg. assigned John F. Anderson
20905 Mar. 18, 1982	"	"			Stephen G. Fowler	1566	79	.60 6,564	Lot
21194 Mar. 23, 1982	"	"			Carolina Capital	1566	306	.00 92,000	3 lots E. Washington St.
21222 Mar. 23, 1982	"	"			Gerald L. Barber	1566	311	.00 50,000	Stutton Place Lot 50 Wellington et.

INDIRECT or MORTGAGEE Index to Real Estate Mortgages — Greenville County, S. C.

KEYS PRINTING COMPANY, GREENVILLE, S. C.

Open at Proper Tab according to First Letter or Letters of Name and refer to Buff Sub-Index sheet for page reference.

FILE NUMBER DATE OF RECORD	MORTGAGEES FAMILY NAMES	GIVEN NAMES ABCDEFGHIJ	GIVEN NAMES KLMNO	GIVEN NAMES PQRSTUWXYZ	MORTGAGORS	BOOK	PAGE	Amount	BRIEF DESCRIPTION, LOCATION, ETC. (Not Warranted)
21303 Mar. 24, 1982	Bank	Community			<i>etal</i> Fidmont Inv. Co. a/pfs.	1566	388	100,000	also lot 7 Hathmore Pr. Lot 1000 E. Less Strip
21329 Mar. 24, 1982	"	"			Wesley, Inc.	1566	421	55,800	East Park Lots 25 & 26 Nash St.
21654 Mar. 29, 1982	"	"			James Carl Connelly, et al	1566	745		Release Lien from Judgment Roll # 82-580 - for inty. see Rem Book 1480 pg. 529
21654 Mar. 29, 1982	"	"			"	1566	745		
21654 Mar. 29, 1982	"	"			Walt D. Neam, et al	1566	746		Release Lien from Judgment Roll # 82-582 - for inty. see Rem Bk. 1480 pg. 531
21654 Mar. 29, 1982	"	"			"	1566	746		
21940 April 1982	"	"			Dorothy M. Atkinson	1566	992	60,000	Lot. Old Woodruff Road N.P.L.
22143 Apr. 2, 1982	"	"			Floa A. Sewell	1567	159	12,500	Unit 20 Oakgrove
22288 Apr. 5, 1982	"	"			<i>etal</i> Morton D. Paulsen, Jr.	1567	283	15,587	Parcel East Lot 19 Dakota Rd. Sec. A
22457 Apr. 7, 1982	"	"			Amelia B. Yarborough	1567	451	14,000	Lot 129 Country Club Dr.
22513 Apr. 7, 1982	"	"			Melvale a Gen. Pfs.	1567	492	200,000	3.85 acs. Old Augusta Rd.
22641 Apr. 9, 1982	"	"			J. Dan Kelly, D. A. D.	1567	595	30,000	Pt. Lot 11 S.C. Hwy. 291
22784 Apr. 12, 1982	"	"			<i>etal</i> Jonathan D. Schweigert	1567	718	15,000	Tract Lot 207 Colonial Co.
22820 Apr. 13, 1982	"	"			Lydia M. Navamora	1567	779	48,500	mevra pk. sec. F Lot 46 Forest Lane
22917 Apr. 13, 1982	"	"			Michael A. Daniels, et al	1567	817	30,000	Reverger Pl. Sec. E Pt. Lot 77 Longstreet Dr.
23279 Apr. 19, 1982	"	"			<i>a.s.c. Gen. Pfs.</i> Fields & Blower	1568	154	23,000	Pl. Pt. lots 25 & 23 Lowers

INDIRECT or MORTGAGEE Index to Real Estate Mortgages — Greenville County, S. C.

KEYS PRINTING COMPANY, GREENVILLE, S. C.

Open at Proper Tab according to First Letter or Letters of Name and refer to Buff Sub-Index sheet for page reference.

(HH)

FILE NUMBER DATE OF RECORD	MORTGAGEES FAMILY NAMES	GIVEN NAMES ABCDEFGHIJ	GIVEN NAMES JKLMNO	GIVEN NAMES PQRSTUVWXYZ	MORTGAGORS	BOOK	PAGE	Amount	BRIEF DESCRIPTION, LOCATION, ETC. (Not Warranted)
23297 Apr. 19, 1982	Bank	Community			Bobbie J. Beddingfield (S/A Jerry M.) et al	1568	186	4,950	Wood on Chick Hwy. 20. Lot 1 Cor. S.C. Hwy. 4 +
23500 Apr. 21, 1982	"	"			Jerry Maurice Hughes Ja. Hen. 115.	1568	386	50,000	also 1.13 acs. Butler 20. Lot 76 Brookside, sec. 111
23529 Apr. 21, 1982	"	"			Custom Homes assoc. et al	1568	395	130,000	Parkins Knoll Lot 12 Parkins mill cd.
23706 Apr. 23, 1982	"	"			Larry James Friedman Set B/L 188-779 et al	1568	602	10,000	Richmond Hills Lot 4 Richmond Dr. sec. 3
23893 Apr. 27, 1982	"	2-8-85	<i>Cancelled</i>	# 23544	C.B. Mullen	Deed Book	1166	17	Real Prop. Agree.
23936 Apr. 27, 1982	"	"			John Perkins Industries The Baffin Island Holding. Co.	1568	777	40,000	9.4 Acs Cambridge Park
23958 Apr. 27, 1982	"	"			Virgil L. Clark	1568	785	75,000	Lot 61472 Old Spitz Rd.
24161 Apr. 29, 1982	"	"			Massac Systems Corp.	1568	948	400,000	2.244 Acs S.C. Hwy. 107 Collins creek, sec. 2
24423 May 3, 1982	"	"			Jan E. Wilfang, et al	1569	225	180,000	Lot 15 Cleveland St.
24635 May 5, 1982	"	"			Wm A. Lipscomb	1569	399	6,000	Lot, Log Shoals rd.
24726 May 6, 1982	"	"	<i>Cancelled</i>	9-4-86	Steve Welden et al Wanda Grand	Deed Book	1166	544	Real Prop. Agree.
25543 May 17, 1982	"	"			Wanda Liddy	1570	239	125,000	Lot 2 Terra Oaks sec. 111
25755 May 20, 1982	"	"			Billy H. Hill, et al	1570	421	41,840	Lot 173 Lake Forest
26400 May 27, 1982	"	"			L.R. Byrd	1571	109	6,000	Lot Glendale St.
26552 May 28, 1982	"	"			Jess L. Nelson, Sr. et al	1571	239	320,000	Cap. corp. sec. 14 H. lot 157 S. Florida ave.
26963 June 2, 1982	"	"			John B. Cheras et al	1571	654	120,000	Lot

INDIRECT or MORTGAGEE Index to Real Estate Mortgages — Greenville County, S. C.

KEYS PRINTING COMPANY, GREENVILLE, S. C.

Open at Proper Tab according to First Letter or Letters of Name and refer to Buff Sub-Index sheet for page reference.

FILE NUMBER DATE OF RECORD	MORTGAGEES FAMILY NAMES	GIVEN NAMES ABCDEFGH	GIVEN NAMES IJKLMNO	GIVEN NAMES PQRSTUVWXYZ	MORTGAGORS	BOOK	PAGE	Amount	BRIEF DESCRIPTION, LOCATION, ETC. (Not Warranted)
27019 June 3, 1982	Bank		Community		Jerry Albert Lowe	Deed Book 1167	982		R.EM bk 1557 Pg 171 Release 0.5 ac. for Mtg see Notes
27194 June 4, 1982	"	"	"		Paul A. Windsor, et al	1571	880	12,150	Lot 61 Southdale Dr. Forest Hill for mtg. see CEM bk. 1559 Pg 544
27207 June 4, 1982	"	"	"		James C. Montgomery, Jr.	1571	977		Release lot 16 W. Tallulah St. Super Creek
27317 June 7, 1982	"	"	"		William D. Sherrill, et al	1572	12	25,000	Lot 368 Cliffwood Ct.
27320 June 7, 1982	"	"	"		Sarah E. Lewis, et al	1572	28	5,000	Lot 13 Augusta Ct.
27975 June 14, 1982	"	"	"		Donald E. Reynolds	1572	580	17,761	also 1/2 w August + express 5.01 ac. Dublin Creek Farms
28066 June 15, 1982	"	"	"		J. Cary Beckwith, III	1572	698	50,000	Lot Calvin St. Road
28220 June 16, 1982	"	"	"		Lucile M. Sullivan	1572	837	100,001	1.86 ac. + 1.33 ac. Altamont Sec. 2 Westcliff
28833 June 23, 1982	"	"	"		Eva J. Taylor	1573	491	9,357	Lot 53 Sunnyside Dr. also Int.
29163 June 28, 1982	"	"	"		Margaret L. Costeel	1573	802	150,000	5.49 ac. Jerry Rd. 82-2760
29198 June 29, 1982	"	"	"		Jeanette Eassy	✓	✓	✓	Fixtures - Rt. 3 - Pebblelake Court
29431 June 30, 1982	"	"	"		Fici - Cleveland Co.	1574	65	10,000	5.67 acres Richmond Hills Sec. 5
29779 July 1, 1982	"	"	"		Mark W. Evans, et al	1574	222	5,156	Lot 23 Konnorsck Cr.
225 July 2, 1982	"	"	7-16-90	consolidated Dennis S. Sanderling et al	Alan J. Day	Deed Book 1169	698		Real Property agreement assign.
536 July 7, 1982	"	"	"		Greenville County	1574	671		Security agree. + Conditional subordination by Mrs. Rose Hill
1704 July 9, 1982	"	"	"		Earl Wayne Hutchins, et al	1574	838	34,000	Lot 161 Con. Peppertree +

INDIRECT or MORTGAGEE Index to Real Estate Mortgages — Greenville County, S. C.

KEYS PRINTING COMPANY, GREENVILLE, S. C.

☞ Open at Proper Tab according to First Letter or Letters of Name and refer to Buff Sub-Index sheet for page reference.

3
(71)

FILE NUMBER DATE OF RECORD	MORTGAGEES FAMILY NAMES	GIVEN NAMES ABCDEFGH	GIVEN NAMES IJKLMNO	GIVEN NAMES PQRSTUVWXYZ	MORTGAGORS	BOOK	PAGE	Amount	BRIEF DESCRIPTION, LOCATION, ETC. (Not Warranted)
841 July 12, 1982	Bank	Community			Bess K. Sham, Inc.	1575	3	200,000 ^{.00}	Lot Wade Hampton Blvd.
1034 July 14, 1982	"	"			Northway Properties,	1575	207	125,000 ^{.00}	Lot also lot 1 Hwy 29
1141 July 15, 1982	"	"			Mary Ann G. Gueary	1575	290	12,363 ^{.77}	Stone Land Co. Sec. A lot 20 Randall St.
1282 July 16, 1982	"	"			H. S. M. Inc.	1575	417	200,000 ^{.00}	2.028 ac. Hwy. 14
1293 July 16, 1982	"	"			Barry R. Bateson	1575	421	200,000 ^{.00}	3 parcels,
1557 July 20, 1982	"	"			A. E. Lennaker	1575	683	550,000 ^{.00}	lot W. Stone ave. tract, W. Stone ave. also lot 2
1569 July 21, 1982	"	"			Irrell Clayton Jones	1575	718	60,000 ^{.00}	Kingsgate also prop. in section 4 lot 44 E. Kenilworth Dr.
2442 July 30, 1982	"	"			Dorothea D. Petropoulos	1576	537	84,509 ^{.88}	Northside Hts. lot 15 Northside Cr.
2549 Aug 2, 1982	"	"			The Greenville Bapt.	1576	743	400,000 ^{.00}	also 4614 ac. 121.02 ac. Burlington Co.
2643 Aug 2, 1982	"	"			E. R. McKelney, Jr.	1576	771	12,500 ^{.00}	ave. Pleasant Valley lot 132 Pleasant Ridge
2742 Aug 3, 1982	"	"			Linda S. Tallison	1576	923	125,000 ^{.00}	Meyers pk. sec. 2 lot 42 Forest Lane
2898 Aug 4, 1982	"	"			Waylan R. Boyd, Jr.	1577	27	25,000 ^{.00}	Chapman Rd. also lot Chapman Rd. lot Mills ave. - Ext. +
3016 Aug 5, 1982	"	"			Randolph W. Hunter	1577	125	18,000 ^{.00}	also lot lot Laurens Rd.
3399 Aug 10, 1982	"	"			Timothy R. Childs, Inc.	1577	480	25,000 ^{.00}	Sec. IV Sugar Creek lot 564 Lady Slipper Lane
3543 Aug 11, 1982	"	"			Prefered Women, Inc.	1577	634		Trinity. av. R.E. Bk. 1561 of 946 Release lot 19, Dry Ridge at Little land
3849 Aug 16, 1982	"	"			D. B. Kennell, et al	1577	868	10,000 ^{.00}	Spring 24 .91 acre Beaman Rd. Chick

INDIRECT or MORTGAGEE Index to Real Estate Mortgages — Greenville County, S. C.

KEYS PRINTING COMPANY, GREENVILLE, S. C.

Open at Proper Tab according to First Letter or Letters of Name and refer to Buff Sub-Index sheet for page reference.

FILE NUMBER DATE OF RECORD	MORTGAGEES FAMILY NAMES	GIVEN NAMES ABCDEFGHIJ	GIVEN NAMES JKLMNO	GIVEN NAMES PQRSTUVWXYZ	MORTGAGORS	BOOK	PAGE	Amount	BRIEF DESCRIPTION, LOCATION, ETC. (Not Warranted)
3879 Aug. 16, 1982	Bank	Community			James L. Stator, et al	1577	897	11,907 ^{.60}	Tract 1 (C.8 Ave) Settlement RD.
3983 Aug. 17, 1982	"	"			Robert Michael Lawing	1578	9	12,407 ^{.40}	2 Acre
4156 Aug. 19, 1982	"	"	<i>cancelled</i>	10-1-85 *	11268 S. + BK 9-104 ⁰⁰ Harrison P. Clamp, et al	Deed Book 1172	431		Real Property Agreement
4195 Aug. 19, 1982	"	"			Linton B. Lockett	1578	193	80,000 ^{.00}	Tract 1 Eldham Rd.
4394 Aug. 23, 1982	"	"			Cordell P. Porter, et al	1578	376	37,500 ^{.00}	Wally Zee Plant. sec. 2 Pt. II Lot 3 Plecon Hill Dr.
5157 Aug. 31, 1982	"	"			Walter H. Walker	1579	189	11,840 ^{.64}	Sec. A Parkvale Lot 2 1/2 Westmeur ave.
5673 Sep. 3, 1982	"	"			Dickson L. Hendley, et al	1579	761	290,000 ^{.00}	1.355 ac. Janner Rd.
5564 Sep. 3, 1982	"	"	2-8-85	# 23544 S. + BK. 88-778 m. D.	P. B. Muller, et al	Deed Book 1193	355		Real Prop. Agree. Mauldin Blvd.
5716 Sep. 7, 1982	"	"			Earl L. Rhodes, et al	1579	818	4,200 ^{.00}	5.02 ac. cor. Bordeaux +
5801 Sep. 7, 1982	"	"			Robert A. Rubidoux, et al	1579	880	15,000 ^{.00}	Lot Augusta St.
5871 Sep. 8, 1982	"	"			William A. Lower, et al	1579	957	7,600 ^{.00}	+ assembly use. Perry Est. H. Lots 115 + 116 Cor. McMartin
5939 Sep. 9, 1982	"	"			John V. Cheros, et al	1580	30	85,000 ^{.00}	Lot Mauldin
6102 Sep. 10, 1982	"	"			Wimberly A. Smith	1580	115	125,000 ^{.00}	Industrial Pl. 2.018 ac. Woodruff
6701 Sep. 17, 1982	"	"			L. Winston Lee	1580	717	35,000 ^{.00}	Lot 9 E. Augusta Place
6764 Sep. 17, 1982	"	"			Joe Furman Bates, et al	1580	751	7,950 ^{.00}	Tract 4
7222 Sep. 23, 1982	"	"			of Sville, sec. 2 by 200. Norwest Bapt. Church	1581	203	50,000 ^{.00}	2.12 ac. Harrison Sidge

INDIRECT or MORTGAGEE Index to Real Estate Mortgages — Greenville County, S. C.

KEYS PRINTING COMPANY, GREENVILLE, S. C.

☞ Open at Proper Tab according to First Letter or Letters of Name and refer to Buff Sub-Index sheet for page reference.

(55)

FILE NUMBER DATE OF RECORD	MORTGAGEES FAMILY NAMES	GIVEN NAMES ABCDEFGHIJ	GIVEN NAMES JKLMNOPQ	GIVEN NAMES RSTUVWXYZ	MORTGAGORS	BOOK	PAGE	Amount	BRIEF DESCRIPTION, LOCATION, ETC. (Not Warranted)
7356 Sep. 24, 1982	Bank	Community			William E. Jones	1581	318	40,000 ⁰⁰	Loganmont Lots 1 & 7. lots, also int
7617 Sep. 28, 1982	"	"			Marvin A. Mills	1581	651	475,000 ⁰⁰	avustin. 3P. Parcels A + B, less Pt.
7904 Sep. 30, 1982	"	"			Wesford Home, Inc.	1581	903		1561 pg. 946 + 1581 pg 899 Subordinate for mtg. see Rem Bk
7795 Sep. 30, 1982	"	"			Wayne J. Rogers, M.D.	1581	800	135,000 ⁰⁰	Lot B Cleveland Ct.
7821 Sep. 30, 1982	"	"			Academy, Inc.	1581	813	80,000 ⁰⁰	ave. Lots 10 + 11 Lavinia
8201 Oct. 4, 1982	"	"			Mills & Mills, a PHS.	1582	387	100,000 ⁰⁰	Lot, S.C. Hwy. 331
8364 Oct. 5, 1982	"	"			Jesse L. Helms, Sr. the	1582	469	820,000 ⁰⁰	Parcels
8747 Oct. 7, 1982	"	"			Wimberly A. Smith	1582	808	73,575 ⁷⁵	Lot B Park Row PUD
9168 Oct. 14, 1982	"	"			Eva J. Taylor	1583	196	25,000 ⁰⁰	Sec. 2 Westcliff Lot 53 Dunbarland Dr.
9189 Oct. 14, 1982	"	"			J. Pat McCoy	1583	213	112,500 ⁰⁰	+ Church St. Cagle Park H. lots 3 + 4 Cor. Augusta St.
9231 Oct. 14, 1982	"	"			J. Pat McCoy	1583	212		1550 pg. 755 Release - for mtg. see Rem Book
9587 Oct. 20, 1982	"	"			David W. Doen, et al	1583	499	10,000 ⁰⁰	Lot 6 Wilson Rd. Wolfe Creek
9704 Oct. 21, 1982	"	"			Retirement Community The Greenville Baptist	Re-Record 1583	657	400,000 ⁰⁰	Rd. 301 Orig. see Rem Bk. 1576 pg. 743 12602 Ass. also 46.34 Ass. Burlington
9789 Oct. 22, 1982	"	"			Andrea P. League	1583	758	38,000 ⁰⁰	Lot 4 Cardinal Pt.
10097 Oct. 26, 1982	"	"			The Vista Co. Inc.	1584	89		In mtg. see Rem Bk. 1543 pg. 483 Release for 191 Deacons Pl. Dec. 9
10437 Oct. 29, 1982	"	"			Dan W. Wilson, Inc.	1584	482	40,000 ⁰⁰	Mulberry St. Green Lot 6 Cor. Franklin Way

INDIRECT or MORTGAGEE Index to Real Estate Mortgages — Greenville County, S. C.

KEYS PRINTING COMPANY, GREENVILLE, S. C.

Open at Proper Tab according to First Letter or Letters of Name and refer to Buff Sub-Index sheet for page reference.

FILE NUMBER DATE OF RECORD	MORTGAGEES FAMILY NAMES	GIVEN NAMES ABCDEFGH	GIVEN NAMES IJKLMNO	GIVEN NAMES PQRSTUVWXYZ	MORTGAGORS	BOOK	PAGE	Amount	BRIEF DESCRIPTION, LOCATION, ETC. (Not Warranted)
10545 Nov. 1, 1982	Bank	Community			Clarence Carley, <i>trac</i>	1584	602	175,000 ^{.00}	slud; also basement 0.404 acs. Wade Hampton
10618 Nov. 1, 1982	"	"			J. L. Wynn, <i>trac</i>	1584	698	50,000 ^{.00}	Lot 20 Oak Hollow
10916 Nov. 4, 1982	"	"			Don E. Tate, <i>trac</i>	1584	985	4,160 ^{.00}	Lot 25 Monaniew
10912 Nov. 4, 1982	"	"			Daniel a. Wynn	1584	997	14,263 ^{.26}	(S.C. Hwy. 117) 3.1 acs. Hendersonville, CO.
11006 Nov. 4, 1982	"	"			W. R. Fairbanks <i>assoc.</i>	1585	28	144,000 ^{.00}	Sec. F Lot 42 Collins creek
11110 Nov. 5, 1982	"	"			Maria Carter	1585	136	6,000 ^{.00}	H. lot 4 Mills and wildwood acres
11303 Nov. 9, 1982	"	"			Robert D. Jewell, <i>trac</i>	1585	325	13,500 ^{.00}	Lot 2 Galtman Rd.
11334 Nov. 9, 1982	"	"			Waco, <i>inc.</i>	1585	352	46,729 ^{.08}	W. E. Park Lots 6 & 7 E. Washington
11696 Nov. 12, 1982	"	"			Edgar D. Louch <i>a gen. P.S.</i>	1585	806	100,000 ^{.00}	Lot 1 Chantiller Soundhouse
11769 Nov. 15, 1982	"	"			Custom Homes <i>assoc.</i>	1585	889	127,500 ^{.00}	Lot 58 Club Forest
11765 Nov. 15, 1982	"	"			Philip Klirch, <i>trac</i> <i>Clime, P.A.</i>	1585	897	13,000 ^{.00}	Lot 82 Merrifield Pt.
11817 Nov. 15, 1982	"	"			Greenville Women's <i>trac</i>	1585	928	58,500 ^{.00}	Hung. 29 1.17 acs. Cor. Stone Rd. &
11816 Nov. 15, 1982	"	"			Stephen J. Schullt	1585	925	35,000 ^{.00}	H. lot 13 Stone Rd
11990 Nov. 16, 1982	"	"			<i>Community</i> The Greenville Baptist Retirement	1586	184		Spmtg. on R.E.M. Rd. 15964.743 Religion lot Marlinton Rd.
11897 Nov. 16, 1982	"	"			Daniel W. Bleich, <i>trac</i>	1586	32	7,000 ^{.00}	Long whipstomiff sec. 24-W Lot W-28 Meadowlark
11898 Nov. 16, 1982	"	"			J. Ligon Duncan <i>trac</i>	1586	38	100,000 ^{.00}	also H. lot 10. Lot 30 m ^c Daniel and.

INDIRECT or MORTGAGEE Index to Real Estate Mortgages — Greenville County, S. C.

KEYS PRINTING COMPANY, GREENVILLE, S. C.

Open at Proper Tab according to First Letter or Letters of Name and refer to Buff Sub-Index sheet for page reference.

(KK)

FILE NUMBER DATE OF RECORD	MORTGAGEES FAMILY NAMES	GIVEN NAMES ABCDEFGHIJ	GIVEN NAMES KLMNO	GIVEN NAMES PQRSTUVWXYZ	MORTGAGORS	BOOK	PAGE	Amount	BRIEF DESCRIPTION, LOCATION, ETC. (Not Warranted)
11959 Nov. 16, 1982	Bank	Community			inc. S.C. Associated Grocers	1586	56	200,000 ⁰⁰	Ed. also R/W 6 acs. Sulphur Springs
12048 Nov. 17, 1982	"	"			W. Alvin Phillips Inc.	1586	220	50,000 ⁰⁰	Butler St. Lot Old Spartanburg Rd.
12225 Nov. 19, 1982	"	"			Rad. Ptns. Radiology Ptns., a S.C.	✓	✓	✓	82-4853 Fixtures - 1210 W. Paris Rd.
12315 Nov. 19, 1982	"	"			Douglas L. Poll, et al	1586	447	19,000 ⁰⁰	Lot 2
12585 Nov. 23, 1982	"	"			Wisco, Inc., et al	1586	751	465,000 ⁰⁰	Lot Nash St. also lots 71172
"	"	"			" "	1586	751		Chestnut Ridge Rd. also shop in Pickens County
12609 Nov. 23, 1982	"	"			(formerly Wanda Drent) Wanda H. Raddy	1586	835		Subordination - for mtg. on Rem Ch. 1570 pg. 239 + Bk. 1586
"	"	"			" "	1586	835		pg. 800
12556 Nov. 23, 1982	"	"			Wisco, Inc. et al	1586	853		Sub. mtg. on Rem Ch. 1586 pg. 751 Lumber King Co. Washington Park E.H.P.K.
12679 Nov. 24, 1982	"	"			J.E. Fletcher, et al	1586	916	30,048 ⁰⁰	Middle sec. 2 Lot 36 Birchback Dr.
12681 Nov. 24, 1982	"	"			C. Wayne Kimbrell, et al	1586	924	28,219 ⁸⁰	Batesville, 3/4 less 1/4 7.66 acs. Batesville Rd.
12812 Nov. 26, 1982	"	"			Randall L. Cox	1587	103	15,000 ⁰⁰	Pennsylvania ave. Hiller Lot 350 1/2 lots 36 + 37
13828 Dec. 8, 1982	"	"			Lloyd N. Watson, et al	1588	280	10,200 ⁰⁰	Shenock acres Lot 60 Kingswood Dr.
14102 Dec. 10, 1982	"	"			Brian A. King, et al	1588	478	26,759 ⁷²	see Cont. auster. 3/4 Lot 43 Birch Rd. Holly
14164 Dec. 10, 1982	"	"			William N. Myers	1588	563	40,000 ⁰⁰	Way, white oak, less 1/4 Lot 6 1/2 PT. lot 7 white oak
14349 Dec. 13, 1982	"	"			Freida M. Collette	1588	798	10,500 ⁰⁰	Carrage Ests. Lot 5 Brushy creek Rd.

INDIRECT or MORTGAGEE Index to Real Estate Mortgages — Greenville County, S. C.

KEYS PRINTING COMPANY, GREENVILLE, S. C.

Open at Proper Tab according to First Letter or Letters of Name and refer to Buff Sub-Index sheet for page reference.

FILE NUMBER DATE OF RECORD	MORTGAGEES FAMILY NAMES	GIVEN NAMES ABCDEFGHIJ	GIVEN NAMES KLMNO	GIVEN NAMES PQRSTUVWXYZ	MORTGAGORS	BOOK	PAGE	Amount	BRIEF DESCRIPTION, LOCATION, ETC. (Not Warranted)
14406 Dec. 14, 1982	Bank	Community			Thomas J. Nuckolls, trustee	1588	858	41,000 ^{.00}	Sec. 3 Collins creek. Lot 59 Hollow Hill
14484 Dec. 14, 1982	"	"			Linda S. Vonder Haar	1589	4	14,404 ^{.95}	Stonbridge Pt. also easement Lot 5 Stonbridge Pt.
14523 Dec. 15, 1982	"	"			Donald L. Kahler, trustee	1589	55	100,000 ^{.00}	Di. Oakvale Farms Pt. lots 17+18 Oakvale
14632 Dec. 16, 1982	"	"			Robert D. Gault, trustee	1589	165	75,000 ^{.00}	lots 1 Pt. lots
14667 Dec. 16, 1982	"	"			A. Wayne Nanna, trustee	1589	219	30,500 ^{.00}	Deerfield sec. 1 Lot 4 Deerfield Pt.
14749 Dec. 17, 1982	"	"			Cecil C. Stone (wife: Linda Ann)	1589	303	5,000 ^{.00}	Cannon Pt. Lot 12 Pelham Rd.
14805 Dec. 17, 1982	"	"			Linda S. Vonder Haar	1589	363	63,185 ^{.85}	2 lots also easement
14869 Dec. 17, 1982	"	"			James Scott Pepitone III	1589	406	32,000 ^{.90}	N.P.L. rent 113 Mylwood
15140 Dec. 22, 1982	"	"			Nicholas P. Mitchell	1589	756	48,000 ^{.00}	Lot 13 Quince ave.
15630 Dec. 28, 1982	"	"			Dary J. Jones, trustee	1590	272	36,000 ^{.00}	Map Pt. Lot E. North St.
15777 Dec. 29, 1982	"	"			Robert E. Osborn	1590	406	45,000 ^{.00}	Pt. also easement + R/W 0.418 ac. + 10.96 ac. less
15812 Dec. 30, 1982	"	"			Gladys M. Hack, trustee	1590	495	20,000 ^{.00}	Tract 6 Bellevue Rd.
15945 Dec. 30, 1982	"	"			Douglas M. Kelly, trustee	1590	562	100,000 ^{.00}	Foundhouse Pt. I Lot 20 Chanticleer
15968 Dec. 30, 1982	"	"			Charles David Allison a sen. Pts.	1590	616	150,000 ^{.00}	Lot 15 meyer Pt.
16117 Jan. 3, 1983	"	"			Mountain View Properties	1590	720	425,000 ^{.00}	St. Pt. lots 7+8 Williams
16328 Jan. 4, 1983	"	"			Kasper J. Fulghum	1590	855	35,657 ^{.95}	.49 ac. Mauldin Rd.

INDIRECT or MORTGAGEE Index to Real Estate Mortgages — Greenville County, S. C.

KEYS PRINTING COMPANY, GREENVILLE, S. C.

Open at Proper Tab according to First Letter or Letters of Name and refer to Buff Sub-Index sheet for page reference.

LL

FILE NUMBER DATE OF RECORD	MORTGAGEES FAMILY NAMES	GIVEN NAMES ABCDEFGH	GIVEN NAMES IJKLMNO	GIVEN NAMES PQRSTUWXYZ	MORTGAGORS	BOOK	PAGE	Amount	BRIEF DESCRIPTION, LOCATION, ETC. (Not Warranted)
16902 Jan. 11, 1983	Bank	Community			Kenneth E. Souell	1591	497	60,000.00	H. lot 6
16900 Jan. 11, 1983	"	"			Walter G. Danell, ^{ste} _{are.}	1591	514	8,352.48	Sec. IV Lot 273 Sainsetta
17025 Jan. 12, 1983	"	"			A. J. Prince, ^{Blair} _{ste}	1591	601	45,471.25	3.3 lots white oak hills
17343 Jan. 14, 1983	"	"			Jonathan D. Schweigert	1591	957	25,350.00	part Lot 207 Colonial Co.
17342 Jan. 14, 1983	"	"			Paul C. Schweigert, Jr.	1591	959	25,350.00	lots 37 & 38 Newland
17358 Jan. 17, 1983	"	"			Randall K. King, ^{ste} _{are.}	1592	11	6,654.24	Maywood lots Sec. I Lot 19 Maywood Bl.
17441 Jan. 17, 1983	"	"			C. Blake Morgan	1592	68	125,000.00	Merrill Rd. N. Lot 112 Chateau Dr.
17444 Jan. 17, 1983	"	"			Larry N. Haymes, Jr.	1592	80	100,000.00	Neple St. 5' mile H. lot 12 E. Main St. & lot 21
17448 Jan. 17, 1983	"	"			Bess K. Isham	1592	102	250,000.00	also .844 ac; also mt. easement Lot Wade Hampton Blvd.
17704 Jan. 19, 1983	"	"			Nal. Bar Plumbing ^{corp.}	1592	318	25,000.00	Lot # angusta Rd.
17772 Jan. 20, 1983	"	"			Donald Bruce Tucker	1592	407	11,158.08	Lot Jenkins bridge
17805 Jan. 20, 1983	"	"			Ronald L. Nix	1592	415	37,500.00	Abble, creek, H. J. Sec. 14 Lot 16 Foxwood Lane
18142 Jan. 25, 1983	"	"			Jerry K. Cooper	1592	766	108,300.00	Lot 4 Laurens Rd.
18152 Jan. 25, 1983	"	"			Larry B. Piple	1592	808	65,000.00	Lot N. Main st.
18156 Jan. 25, 1983	"	"			Greenway Group	1592	814	40,000.00	Lot Greenlamp Dr.
18182 Jan. 25, 1983	"	"			William A. Martin, ^{ste} _{are.}	1592	817	125,000.00	Collins creek, Sec. 2 Lot 24 Collins creek

INDIRECT or MORTGAGEE Index to Real Estate Mortgages — Greenville County, S. C.

KEYS PRINTING COMPANY, GREENVILLE, S. C.

Open at Proper Tab according to First Letter or Letters of Name and refer to Buff Sub-Index sheet for page reference.

FILE NUMBER DATE OF RECORD	MORTGAGEES FAMILY NAMES	GIVEN NAMES ABCDEFGH	GIVEN NAMES IJKLMNO	GIVEN NAMES PQRSTUVWXYZ	MORTGAGORS	BOOK	PAGE	Amount	BRIEF DESCRIPTION, LOCATION, ETC. (Not Warranted)
18158 Jan. 25, 1983	Bank	Community			a km. P.T.S. Greenway Group	1592	812		Rfm Bk. 1519 pg. 925 Release parcel - for mtg. all
18408 Jan. 27, 1983	"	"			College Properties, Inc.	1593	59	300,000	20 lots Scherwin + Cleveland
18416 Jan. 27, 1983	"	"			Esther M. White	1593	67	42,000	P.O. 2 Ave. Saluda Dam Rd. 83-408 Deed Bk. 1010 - pg. 619
18599 Jan. 31, 1983	"	"			Blake P. Garrett, et al	✓	✓	✓	Fixtures - See Deed Bk. 1165 - pgs. 683 + 684 +
18628 Jan. 31, 1983	"	"			Blake P. Garrett et al (any with mortgage a.) 4,800.00	1593	293	600,000	3 parcels 220 lot Sharon Ln.
18668 Jan. 31, 1983	"	"			South Free Presbyterian Ch.	1593	324	45,000	2.69 acs Haywood Rd.
19109 Feb. 2, 1983	"	"			Shirley C. Buchanan	1593	767	50,000	Joycraft, Sec II. Lot 105 Merrifield Ct.
19182 Feb. 3, 1983	"	"			Norman B. West, et al	1593	824	25,000	Swille auctd #. Lot 580 Watwood, sec. VI
19262 Feb. 4, 1983	"	"			Jimmy C. Langston	1593	899	30,000	Tract A
19381 Feb. 4, 1983	"	"			Thomas M. Carcut	1593	946	30,000	Cheney 7 lots. Lot 12 Spindler Rd.
19506 Feb. 7, 1983	"	"			J.C. Staudemayer, et al	1594	23	90,000	McC. K. Salgoy woods Lot 24 Kallinqueen Rd.
19723 Feb. 9, 1983	"	"			James J. Romnitz, et al	1594	322	16,364	2 tracts Hunt's Bridge Rd. Davis mtn. #.
19795 Feb. 10, 1983	"	"			Patricia P. Choues	1594	391	30,000	Lot 15 N. Hampton aces
20341 Feb. 16, 1983	"	"			James W. Edwards, et al	1594	960	5,100	Lot 4 Service Dr.
20463 Feb. 17, 1983	"	"			Paul B. Skinner, Jr.	1595	60	30,946	Sylvan Manor Lot 31 Pt. Lot 12
20460 Feb. 17, 1983	"	"			Gary Wayne Holder	1595	66	6,475	Union Steakery Lot 55 Brookside aul.

INDIRECT or MORTGAGEE Index to Real Estate Mortgages — Greenville County, S. C.

KEYS PRINTING COMPANY, GREENVILLE, S. C.

Open at Proper Tab according to First Letter or Letters of Name and refer to Buff Sub-Index sheet for page reference.

mm

FILE NUMBER DATE OF RECORD	MORTGAGEES FAMILY NAMES	GIVEN NAMES ABCDEFGH	GIVEN NAMES IJKLMNO	GIVEN NAMES PQRSTUVWXYZ	MORTGAGORS	BOOK	PAGE	Amount	BRIEF DESCRIPTION, LOCATION, ETC. (Not Warranted)
20576 Feb-18, 1983	Bank	Community			Barbara J. Carter	1595	226	16,500 ^{.00}	1.41 acs. Hart B
20634 Feb-18, 1983	"	"			Durbin Creek, Inc.	1595	275	30,000 ^{.00}	also 1.09 acs. Fairview sp. 12 lots Durbin Creek Farm
21002 Feb-24, 1983	"	"			Richard M. Sickingen	1595	601	140,000 ^{.00}	Collins creek sec. 3 Lot 53 Babler Hollow
21046 Feb-24, 1983	"	"			Alexis F. Johnston	1595	644	25,000 ^{.00}	Lot 35 Albham Eats.
21330 Feb-28, 1983	"	"			Donald P. Larson	1595	952	11,158 ^{.48}	Lot 31 Nancy Dr.
21576 Mar-1, 1983	"	"			K. Michael Ray, Inc	1596	222	106,000 ^{.00}	condo. N.A.P. Unit 201 & 202 Riverside
21620 Mar-1, 1983	"	"			Carl L. Lutman	1596	276	15,707 ^{.40}	less 4. 1.03 acs. Fairview Rd.
21622 Mar-1, 1983	"	"			Donald V. Cathers, Inc	1596	288	75,300 ^{.00}	also lot 58 & 4 lot 57 Lot 59 Henderson Forest
21560 Mar-1, 1983	"	"			Linda S. Vander Naay Real Estate, a.s.c. Inc. 215.	1596	340		519 Linda Ave Dy mty. by Rem Bk. 1589 pp. 363 Hickory Lot 169 Del Norte Eats.
21765 Mar-2, 1983	"	"			Hughes - Elbreath	1596	436	154,000 ^{.00}	2.5 acs. Simpson St.
21843 Mar-3, 1983	"	"			Louis G. Mariss	1596	502	15,000 ^{.00}	Fairview sp Hart 4 County Rd.
21799 Mar-3, 1983	"	"			Roy D. Knox	1596	489	5,997 ^{.60}	Maywood Eats. Lot 20 Maywood Dr.
21842 Mar-3, 1983	"	"			Mae Belle Eads Joint	1596	515	190,000 ^{.00}	8 lots Deepwell
22095 Mar-4, 1983	"	"			The Wellb. Inc.	1596	848		propy. sec 26 N 64. 1554 p 63 College Unit 26 Oak Village
22200 Mar-7, 1983	"	"			James Elliot Meeks	1596	920	69,417 ^{.21}	Saling Spring Eats. Lot 18 Phillips Co
22224 Mar 7, 1983	"	"		6-19-92 # 38606	James E. Meeks	1183	840		Real Property agreement

INDIRECT or MORTGAGEE Index to Real Estate Mortgages — Greenville County, S. C.

KEYS PRINTING COMPANY, GREENVILLE, S. C.

Open at Proper Tab according to First Letter or Letters of Name and refer to Buff Sub-Index sheet for page reference.

FILE NUMBER DATE OF RECORD	MORTGAGEES FAMILY NAMES	GIVEN NAMES ABCDEFGH	GIVEN NAMES IJKLMNO	GIVEN NAMES PQRSTUVWXYZ	MORTGAGORS	BOOK	PAGE	Amount	BRIEF DESCRIPTION, LOCATION, ETC. (Not Warranted)
22264 Mar. 7, 1983	Bank	Community			Roscoe Nines, ^{etal}	1597	31		Foreign. See R&M BK. 1536 Pg. 768 Blue Plat 17 Jallip amys
22394 Mar. 8, 1983	"	"			Kenneth M. Wofford	1597	104	36,360 ^{.00}	Lot 12 Highland Terrace
22547 Mar. 8, 1983	"	"			Mary Janice D. Meliker	1597	330	8,000 ^{.80}	Sec. 7 Lot 158 Woodfields
22557 Mar. 9, 1983	"	"			Mable B. Ayers	1597	341	65,000 ^{.00}	2.27 ac. Wagonwheel Ln.
22548 Mar. 9, 1983	"	"			Jack E. Shaw	1597	336	300,000 ^{.00}	Lot 5. Pleasantburg Dr.
22689 Mar. 10, 1983	"	"			Stan J. Kellitt, ^{etal}	1597	478	17,878 ^{.80}	It now Lot, ... Trade St.
22763 Mar. 11, 1983	"	"			Richard M. Sickinge	1597	589	140,000 ^{.00}	Foreign. mtg. See R&M BK. 1595 R. G. B. Lot 53 Babler Hallway Collins well. sec. 3
22921 Mar. 14, 1983	"	"			Southwestern Electric, ^{etal}	1597	729	300,000 ^{.00}	Compr. down way 1.21 ac. cor. Rube St. + map 6 Supp. well
22975 Mar. 14, 1983	"	"			William D. Shnell	1597	770	40,000 ^{.00}	Lot 368 Cliffwood Ct. Chick Sp. St.
23007 Mar. 14, 1983	"	"			A. P. League	1597	817	38,400 ^{.00}	Lot 3 Cardinal Ln.
23178 Mar. 15, 1983	"	"			Stanley M. Buchanan	1598	21		Foreign. See R&M BK. 1509 Pg. 510 Blouse lot 138 Montclair sec. 2
23244 Mar. 16, 1983	"	"			Jimmy C. Langston	1598	25	40,000 ^{.00}	Plot A, Hwy. 14
23257 Mar. 16, 1983	"	"			Alan B. Huellmantel	1598	82	135,000 ^{.00}	3 lots
23896 Mar. 22, 1983	"	"			A. Glenn Hall, Sr.	✓	✓	✓	83-1164 (Babbtown Rd) Fairview Trng Fixtures) - 4.00 ac. Putman Rd.
23940 Mar. 22, 1983	"	"			A. Glenn Hall, Sr.	1598	786	199,000 ^{.00}	Fairview Tr. 4 ac. Putman Rd.

INDIRECT or MORTGAGEE Index to Real Estate Mortgages — Greenville County, S. C.

REG. U. S. PAT. OFFICE *Chas. McCall* County Indexes Since 1888 An Identifying Trade Mark

☞ Open at Proper Tab according to First Letter or Letters of Name and refer to Buff Sub-Index sheet for page reference.


COTT FAMILY NAME INDEX No. 75 © 1949
MADE BY THE COTT INDEX COMPANY, COLUMBUS, OHIO
SOLD BY WALKER, EVANS & COGSWELL CO., CHARLESTON, S.C.

(111)

FILE NUMBER DATE OF RECORD	MORTGAGEES FAMILY NAMES	GIVEN NAMES ABCDEFGHIJ	GIVEN NAMES KLMNO	GIVEN NAMES PQRSTUVWXYZ	MORTGAGORS	BOOK	PAGE	Amount	BRIEF DESCRIPTION, LOCATION, ETC. (Not Warranted)
24214 MM-25, 1983	Bank	Community			<i>the</i> Richard P. Linckley	1599	29	75,000 ^{.00}	Rd. Tracts 213 Jones mill
24215 MM-25, 1983	"	"			<i>the</i> Patrick J. Rodrigue	1599	32	48,000 ^{.00}	Lot, Double Rd.
25033 MM-31, 1983	"	"			W. Jolly Johnson, <i>inc</i>	1600	58	50,000 ^{.00}	Lot Jay St.
25044 MM-31, 1983	"	"			The State Co. <i>inc.</i>	1599	997		For city see Len BK. 1543 p. 483 Release lot 27 Brookfield
25274 Apr. 1, 1983	"	"			Mc Belle Erico Jant, <i>inc</i>	1600	430		see Len BK. 1596 p. 515 Release lot 3 Deerfield. For city.
25586 Apr. 5, 1983	"	"			Joan Barker	1600	840	500,000 ^{.00}	3.00 acre miller Rd.
25718 Apr. 6, 1983	"	"			Robert L. Mobley, <i>inc</i>	1601	22	39,000 ^{.00}	Lot 8 Oxford, sec. I
25717 Apr. 6, 1983	"	"			Independent Properties, <i>inc</i>	1601	24	229,000 ^{.00}	Lot Stalling Rd.
25715 Apr. 6, 1983	"	"			Amelia B. Yarborough	1601	35	33,000 ^{.00}	Traylor Pt. Lot 129 Country Club Dr.
25808 Apr. 6, 1983	"	"			Steven G. Mulder	1601	58	27,000 ^{.00}	Hilandale Hotel Lots 26 & 27 S. Parker Rd.
25813 Apr. 7, 1983	"	"			Casper Michell, <i>inc</i>	1601	96	14,707 ^{.20}	Lot 4 Louis mt. rd.
26218 Apr. 11, 1983	"	"			Harry A. Chapman Jr.	1601	530	75,000 ^{.00}	St Early Bridge Rd
26216 Apr. 11, 1983	"	"			Robert O. Terrell <i>et al</i>	1601	540	22,663 ^{.25}	Acres Lot 2 Bateavien Dr. "Wildwood"
26262 Apr. 11, 1983	"	"			Harry A. Chapman Jr. <i>et al</i>	1601	672		1538 at pg. 717. Release - amount see REIM BK
26386 Apr. 12, 1983	"	"			Robert A. Merrill, <i>inc</i>	1601	690	55,000 ^{.00}	Mc Donnell ave. Lot Cor. Clelland St +
26523 Apr. 13, 1983	"	"			Vigil Burkett	1601	874	100,000 ^{.00}	Sylvan Manor Lot 16 Jennifer Ct.

INDIRECT or MORTGAGEE Index to Real Estate Mortgages — Greenville County, S. C.

REG. U. S. PAT. OFFICE *Chas. McCott* County Indexes Since 1888 An Identifying Trade Mark

 Open at Proper Tab according to First Letter or Letters of Name and refer to Buff Sub-Index sheet for page reference.

COTT FAMILY NAME INDEX No. 75 © 1949
MADE BY THE COTT INDEX COMPANY, COLUMBUS, OHIO
SOLD BY WALKER, EVANS & COGSWELL CO., CHARLESTON, S.C.

FILE NUMBER DATE OF RECORD	MORTGAGEES FAMILY NAMES	GIVEN NAMES ABCDEFGHIJ	GIVEN NAMES JKLMNO	GIVEN NAMES PQRSTUVWXYZ	MORTGAGORS	BOOK	PAGE	Amount	BRIEF DESCRIPTION, LOCATION, ETC. (Not Warranted)
26745								.40	Co.
Apr 15, 1983 26805	Bank	Community			Donald R. Savage, <i>star</i>	1602	132	28,559	.646 acs. Henderson Huller St.
Apr 15, 1983 27161	"	"			S. Kenneth Selt	1602	158	53,000	2.536 acs. Hudson Co.
Apr 18, 1983 27169	"	"			J.C. Shrett <i>a.s.c. approved pts.</i>	1602	452	350,000	7.924 acs. S.C. Hwy. 291
April 19, 1983 27374	"	"			Dunwoody Downhomes perpetua	1602	607	120,000	3.00 acs. Dunwoody Sec. 9. In Mt. Pleasant 1543E, 483
Apr 20, 1983 27476	"	"			The Vista Co. Inc.	1602	883		Release Lot 194 Newinger Place
April 21, 1983 27871	"	"			Budget Dunwoody	1603	82	114,067	Lot 7 + pt 5 at Dunwoody Rd. Dunwoody None, Land Co.
Apr 25, 1983 28021	"	"			Louise M. Hughes, <i>star</i>	1603	585	15,110	1/4 lot 5 Guilford St. Sec. 8. DukeLand Dr.
Apr 26, 1983 28020	"	"			Thomas C. Jullison, II	1603	790	5,318	Lot 56, DukeLand Dr. Cassina area - former ests.
Apr 26, 1983 28187	"	"			Ray O. Wilson, <i>star</i>	1603	796	17,700	Lot 82 Co. 1 - Pineville Rd. + Palmer Estate.
Apr 27, 1983 28602	"	"			Jimmy V. Williams, <i>star</i>	1604	9	437,000	Lot 67 Cape Charles Dr. Sec. I
May 2, 1983 28971	"	"			Ruth J. Phillips	1604	705	2,848	Lot 10
May 3, 1983 28977	"	"			Caroline Marketing, Inc.	1605	134	100,000	Lot 100 Dunwoody Co. Dunwoody at base of Parcel
May 3, 1983 28992	"	"			Boyd D. Culpapper	1605	134	20,000	Lots 81, 10 Co. 1 - Pineville Rd. +
May 4, 1983 28991	"	"			Charles E. Westbury	1605	177	115,000	Lot 11
May 4, 1983 29055	"	"			Roosevelt Lancaster	1605	179	14,392	Lot 30 Jays St. also Lot Chick Hogan Co.
May 4, 1983	"	"			Enoree River Land Co. <i>g pts.</i>	1605	393	90,000	2 tracts Super Hwy 29

INDIRECT or MORTGAGEE Index to Real Estate Mortgages — Greenville County, S. C.

REG. U. S. PAT. OFFICE *Chas McCott* County Indexes Since 1888
An Identifying Trade Mark

Open at Proper Tab according to First Letter or Letters of Name and refer to Buff Sub-Index sheet for page reference.


COTT FAMILY NAME INDEX No. 75 © 1949
MADE BY THE COTT INDEX COMPANY, COLUMBUS, OHIO
SOLD BY WALKER, EVANS & COGSWELL CO., CHARLESTON, S.C.

(00)

FILE NUMBER	MORTGAGEES	GIVEN NAMES	GIVEN NAMES	GIVEN NAMES	MORTGAGORS	BOOK	PAGE	Amount	BRIEF DESCRIPTION, LOCATION, ETC. (Not Warranted)
DATE OF RECORD	FAMILY NAMES	ABCDEFGHIJ	IJKLMNO	PQRSTUVWXYZ					
29055					a general PTD				
May 4, 1983 29413	Bank	Community			Emore Prime Land Co.	1605	303	70,000	Chick Spgs. Sp. 12 ac (2 tracts) Super Hwy 29
May 6, 1983 29412	"	"			Lynn J. Lasseter, et al	1605	637	11,850	2 acres Grove Meadow Rd.
May 6, 1983 29415	"	"			Larry R. Newton, et al	1605	639	4,100	1.5 acres Grove Meadow Rd.
May 6, 1983 29734	"	"			Claude Heyward Dowd	1605	641	6,000	1.5 acres Grove Meadow Rd.
May 10, 1983 29923	"	"			Wayne D. Rogers, M.D.	1188	15		In mtg. on R.E.M. Pt. 158107.800 Release Easement from him.
May 11, 1983 30010	"	"			Larry N. Duckett, et al	1606	184	10,063	2.71 acres Chick Spgs. Sp.
May 12, 1983 30010	"	"			L. Richard Woods, et al	1606	277	50,000	Prime Eats sec. + Butler Sp. Lot 2 Compton Dr. Luma
May 12, 1983 30234	"	"			Jan Burren, et al	1606	281	50,000	Sec. 1 Lot 77 Stonehedge Dr Foxcroft
May 13, 1983 30197	"	"			K. Michael Ray + associates 6-20-84 # 40120 Lot BK 850-1564	1606	623	100,000	Office Park Hwy Prog Reg Units 2 E I + 2 E II Riverside
May 13, 1983 30195	"	"			Edward K. Humphreys	1188	261		Real Prop. Agre.
May 13, 1983 30698	"	"			David Watson	1188	262		Real Prop. Agre.
May 18, 1983 30623	"	"			Allen L. Russ	1607	25		In mtg. on R.E.M. Pt. 154107.628 Release .9 ac Fairman Hill Rd.
May 18, 1983 30945	"	"			William P. Hutchison, et al	1607	10	6,000	Lot 77 Cedar Vale, Sec. 2
May 20, 1983 32146	"	"			Richard C. Rountree, et al a S.C. Gen Pts	1607	369	115,000	Lot Old Mill Rd. + East North St.
May 31, 1983 32417	"	"			Eastside Clinic Pts.	1609	16	100,000	Lot 2 Cor. Haywood Howell Rd Vista St.
June 1, 1983	"	"			E. P. Phillips	1609	528	50,000	Pt. lots 18 + 31 Buena

INDIRECT or MORTGAGEE Index to Real Estate Mortgages — Greenville County, S. C.

REG. U. S. PAT. OFFICE *Chas McCott* County Indexes Since 1888 An Identifying Trade Mark

 Open at Proper Tab according to First Letter or Letters of Name and refer to Buff Sub-Index sheet for page reference.

COTT FAMILY NAME INDEX No. 75 © 1949
MADE BY THE COTT INDEX COMPANY, COLUMBUS, OHIO
SOLD BY WALKER, EVANS & COGSWELL CO., CHARLESTON, S.C.

FILE NUMBER DATE OF RECORD	MORTGAGEES FAMILY NAMES	GIVEN NAMES ABCDEFGHIJ	GIVEN NAMES JKLMNO	GIVEN NAMES PQRSTUVWXYZ	MORTGAGORS	BOOK	PAGE	Amount	BRIEF DESCRIPTION, LOCATION, ETC. (Not Warranted)
32611 June, 1983	Bank	Community			College Properties, Inc.	1609	707		Ag. mtg. DuSlem Bl. 1593 pg. 59 Release 6 lots Schwinn at Cleveland
32608 June 2, 1983	"	"			Stanley M. Buchanan ^{etal}	1609	846		Ag. mtg. DuSlem Bl. 1509 pg. 510 Release lot 124 Montclair, Mauldin
32527 June 2, 1983	"	"			Steven G. Mulder	1609	620	15,000	.00 Hillside Estab. Lots 26 & 27 S. Parker Rd
32604 June 2, 1983	"	"			John Thomas Owens ^{etal}	1609	711	6,956	.72 Lot 29 "Blue Berry Park" + Indian Cir. "Seven Oaks"
33086 June 7, 1983	"	"			James W. May, Jr. ^{etal}	1610	366	5,600	.00 Lot 3 Cor. East Indian Trail
33188 June 8, 1983	"	"			Mac V. Patterson	1610	487	400,000	.00 4 Lots Hollyton, Inc. Sec. I
33293 June 9, 1983	"	"			Jay White Henderson	1610	709	35,000	.00 Lot U.S. Hwy. 216, Mauldin
33345 June 9, 1983	"	"			Timothy H. Jarr	1610	728	58,000	.00 Lot 56
33426 June 9, 1983	"	"			Jerry C. Langley ^{etal}	1610	832	125,000	.00 Lot 14 "Meyers Park Sec. I"
33824 June 14, 1983	"	"			Michael D. Barfield ^{etal}	1611	318	200,000	.00 Lot 9 Boland Ct. Boland Park
34006 June 15, 1983	"	"			L. Renee Dabney	1611	537	75,000	.00 1.50 Acre Hwy 14 Hwy.
34056 June 15, 1983	"	"			Joe Wright, Jr.	1611	596	120,000	.00 Lot 24 Grayton Dr. Fleming
34059 June 15, 1983	"	"			Kenneth J. Richardson ^{etal}	1611	674	10,515	.56 Lot 7 Farncrest Dr. Farncrest Fox Run
34111 June 16, 1983	"	"			Desmond G. Minstern ^{etal}	1611	781	8,000	.00 Lot 110 Crowndale Dr. Gray (U.S. Highway #25)
34152 June 16, 1983	"	"			James Cousihan ^{etal}	1611	800	60,000	.00 1.0 Acres Augusta Rd. Rd. Groce Meadow Ests
34158 June 16, 1983	"	"			Roy L. Oliver ^{etal}	1611	807	5,940	.81 Tract 5 = 1.0 Acre Groce Meadow

INDIRECT or MORTGAGEE Index to Real Estate Mortgages -- Greenville County, S. C.

Open at Proper Tab according to First Letter or Letters of Name and refer to Buff Sub-Index sheet for page reference.

KEYS PRINTING CO.

(PP)

FILE NUMBER DATE OF RECORD	MORTGAGEES FAMILY NAMES	GIVEN NAMES ABCDEFGH	GIVEN NAMES IJKLMNO	GIVEN NAMES PQRSTUVWXYZ	MORTGAGORS	BOOK	PAGE	AMOUNT	BRIEF DESCRIPTION, LOCATION, ETC. (NOT WARRANTED)
34214 June 16, 1983	Community	Bank			Marvin Hurst et al	1611	841	7,000	Park" Lot 47 Hardy St. "Carver
34267 June 16, 1983	"	"			Billy Ray Niott et al	1611	875	8,419	Sec. II Lot 200 Swaps Ave. Oak-Crest
34361 June 17, 1983	"	"			Martha H. Ellison, Indio + J. et al	1612	1	10,000	Stone Lake Hgts. Sec II Lot 91 Merimac Court
34402 June 17, 1983	"	"			David J. Gault	1612	52	5,000	Lot 1 Hudson Rd.
34500 June 20, 1983	"	"			Donna Pruitt et al	1612	152	29,237	Lot 6
34599 June 21, 1983	"	"			Carl W. Satterfield et al	1612	264	10,000	Sec I "Fenwick Hgts." Lot 18 Fenwick Lane
34661 June 21, 1983	"	"			Frederick M. Wylie, Jr. et al	1612	294	20,000	Ave. South Clapham Park Lane Lot 38 + Pt. Lot 39 Coaster
34767 June 22, 1983	"	"			John David Freeman et al	1612	492	7,600	+ Miller Bldg Rd. O'Neal Sp. 3.74 Acres Cor. Apalache Rd.
34851 June 22, 1983	"	"			Ernest E. Bryant	1612	590	13,089	Sp. Lot A. C. Hwy 263 Month
34855 June 22, 1983	"	"			Pamela L. Brown et al	1612	605	6,572	Lot 15
34910 June 22, 1983	"	"			Kenneth Nielson et al	1612	644	7,000	"Del Norte Estate" Lot 27 Great Glen Rd.
34905 June 22, 1983	"	"			Glenn R. Saratt Enterprise, a S.C. Pts Crosby + Bequell et al	1612	663	12,156	North Park Lot 9 North Main St. Extn.
34916 June 22, 1983	"	"			Ernest N. Dolbert	1612	673	50,000	Park" Lot Pendleton Rd. Mansfield
34929 June 23, 1983	"	"			J. B. Donater Jr. et al	1612	746	5,156	Lot 10, Sec 4, Richmond Hills
34970 June 23, 1983	"	"			Charlie Ellison Jr. et al	1612	748	25,000	Lot Putman Rd

(over)

INDIRECT or MORTGAGEE Index to Real Estate Mortgages -- Greenville County, S. C.

Open at Proper Tab according to First Letter or Letters of Name and refer to Buff Sub-Index sheet for page reference.

KEYS PRINTING CO.

FILE NUMBER DATE OF RECORD	MORTGAGEES FAMILY NAMES	GIVEN NAMES ABCDEFGH	GIVEN NAMES IJKLMNO	GIVEN NAMES PQRSTUVWXYZ	MORTGAGORS	BOOK	PAGE	AMOUNT	BRIEF DESCRIPTION, LOCATION, ETC. (NOT WARRANTED)
35084 June 23, 1983	Community	Bank			Cardiff Properties	1612	837	35,000 ¹⁰⁰	Lot 16 Chanticleer Downhouses, Ph
35103 June 24, 1983	"	"			John W. Fort et al	1612	897	10,000 ^{.00}	Lot 13 Kim St.
35156 June 24, 1983	"	"			Charles A. Warth	1612	911	6,000 ^{.00}	Lot 7 Groce Ave.
35239 June 24, 1983	"	"			Donald G. Richards et al	1613	26	54,000 ^{.00}	Also lot 6 Woodharbor Dr. Woodharbor Lot 315 Sec. VIII Botany Woods
35338 June 27, 1983	"	"			Karen Studstill	1613	155	6,310 ^{.26}	Pt. Lot 34 Rowley St.
35446 June 27, 1983	"	"			R. D. Harrett	1613	217	35,000 ^{.00}	Lot 120 "Heritage Lakes"
35600 June 28, 1983	"	"			W. Lindsay Smith et al	1613	398	10,000 ^{.00}	Lot 20 W. Tallulah Dr.
35602 June 28, 1983	"	"			Mitchell L. Gambrell et al	1613	403	6,500 ^{.08}	Brook Meadow Estd. "
35609 June 28, 1983	"	"			Gary W. Smith et al	1613	413	5,000 ^{.08}	Tract 4 Groce Meadows Rd McDonald St. North Hills
35647 June 29, 1983	"	"			Marshall F. Casey et al	1613	575	12,839 ^{.04}	Greenbrier Austin Trp Lot 120 Fairlane Dr. Add. to Northside Hgts.
35646 June 29, 1983	"	"			Arthea D. Petropoulos	1613	528	120,000 ^{.00}	Lot 15 Northside Circle
35668 June 29, 1983	"	"			John W. Hughes et al	1613	564	8,396 ^{.64}	+ II Belmont Hts. Chick Drgs Trp Lot 109 Montclair Rd. Sec 2
35755 June 29, 1983	"	"			Ronald E. Shealey et al	1613	641	16,000 ^{.00}	Lot 7 Owens Rd.
35799 June 29, 1983	"	"			David Joseph Novack et al	1613	685	12,000 ^{.00}	Lot Hampton Ave Blossom Dr. Santa Trp.
35807 June 29, 1983	"	"			Derald K. Crosswell Jr.	1613	689	6,000 ^{.00}	Lot 4 Apple Dr. Apple Horse Hgts.
35859 June 30, 1983	"	"			Sarah A. Evert	1613	801	12,190 ^{.50}	Lot 17 Ranguiero Dr. White

INDIRECT or MORTGAGEE Index to Real Estate Mortgages — Greenville County, S. C.

§

☞ Open at Proper Tab according to First Letter or Letters of Name and refer to Buff Sub-Index sheet for page reference.

(99)


FILE NUMBER DATE OF RECORD	MORTGAGEES FAMILY NAMES	GIVEN NAMES ABCDEFGH	GIVEN NAMES IJKLMNO	GIVEN NAMES PQRSTUVWXYZ	MORTGAGORS	BOOK	PAGE	Amount	BRIEF DESCRIPTION, LOCATION, ETC. (Not Warranted)
35863 June 30, 1983	Community	Bank			Claudell P. Hayes <i>et al</i>	1613	813	10,000	Brentwood Lot 3 Brentwood Hwy Sec 2
35878 June 30, 1983	"	"			Kenneth L. Frady <i>et al</i>	1613	827	5,500	Lot 324 Del Norte Eto. Sec II
35886 June 30, 1983	"	"			David L. Harrison <i>et al</i>	1613	834	28,000	pt Lots 181 + 182 Mt. Vista Ave
35883 June 30, 1983	"	"			Deanna A. McCall <i>et al</i>	1613	836	10,207	2 Acres Powder Rd.
35924 June 30, 1983	"	"			Dorsey E. Williams <i>et al</i>	1613	856	10,000	Lot 6 Northside Cir Northside
35927 June 30, 1983	"	"			Nellie O. Shupp <i>et al</i>	1613	880	10,000	Lot David St.
35968 June 30, 1983	"	"			William L. Abercrombie <i>et al</i>	1613	906	10,000	Plant. Pt II Sec III Lot 103 Red Oak Ct Holly Tree
35967 June 30, 1983	"	"			William B. Beau <i>et al</i>	1613	910	13,000	Place pt Lot 27 Sec 1 Waverly
35965 June 30, 1983	"	"			Walter Clark	1613	917	32,000	Lot 39 Rockingham Rd. Bartdale
97 July 1, 1983	"	"			Jane P. Sripe	1614	46	8,000	Sec. 2, Haritt Sp. Lot 217 Burbank Ct. Rockvale
82 July 1, 1983	"	"			Albert B. Butts	1614	100	20,000	Pebble Creek, Ph I Lot 190 Applegate Lane
149 July 1, 1983	"	"			Ismael V. Nazario	1614	229	10,644	Lot 18 West Georgia Hgts.
178 July 1, 1983	"	"			William C. Austin <i>et al</i>	1614	231	12,860	Lot 11 Brentwood, Sec. II
178 July 1, 1983	"	"			Thomas J. Neideigh <i>et al</i>	1614	233	10,311	3.3 Acres also R/W Yarook Terrace Haritt Sp.
178 July 1, 1983	"	"			Forest Hammett <i>et al</i>	1614	239	25,728	Lots 5 + 6 Miami Ave. Spring
178 July 1, 1983	"	"			Adger Armstrong, Jr <i>et al</i>	1614	241	8,369	Lot 13 West Georgia Hgts.

INDIRECT or MORTGAGEE Index to Real Estate Mortgages — Greenville County, S. C.

Open at Proper Tab according to First Letter or Letters of Name and refer to Buff Sub-Index sheet for page reference.

FILE NUMBER DATE OF RECORD	MORTGAGEES FAMILY NAMES	GIVEN NAMES ABCDEFGHIJ	GIVEN NAMES JKLMNO	GIVEN NAMES PQRSTUVWXYZ	MORTGAGORS	BOOK	PAGE	Amount	BRIEF DESCRIPTION, LOCATION, ETC. (Not Warranted)
July 1, 1983 243	Community	Bank			Carla J. Scott	1614	421	30,000.00	6.07 Acres Austin Sp.
July 5, 1983 347	"	"			now Betty Lynn Craven Betty Lynn Craven et al	1614	492	12,231.36	Lot 19 Selwyn Dr. Timberlake Westwood, Austin Sp.
July 5, 1983 347	"	"			Jerry Michael Ellorburg	1614	494	7,326.72	Lot 150 Bentbrush Dr. Sec. II,
July 5, 1983 347	"	"			Joel Stanley Adams	1614	496	7,388.72	Lot 24 Conebrake, I
July 5, 1983 348	"	"			Frederick H. Farris et al	1614	577	22,028.64	Lot 64 Cor. Pinewood Dr. + Junblewood Terrace Knoxville Bell Chick Springs Sp.
" "	"	"			" " " "	1614	577		Creek, Ph. I
July 6, 1983 471	"	"			William Fred Crowther et al	1614	730	13,500.00	Lot 84 Whittier Way Pelble Sugar Creek.
July 6, 1983 562	"	"			Hasmukh J. Patel	1614	826	15,000.00	Lot 54 Berrymood Ct. Map 7,
July 6, 1983 606	"	"			Rolf D. Harrison et al	1614	859	14,623.53	28 Hentry St. Also Lot 23 Hughes Hgts. Pt. Lot 14 Frank St. Also Lot 26 + Pt Lot
July 6, 1983 619	"	"			Samuel W. Austin et al	1614	872	10,000.00	Hills, Sec. 5 Lot 32 Konnarock Cir. Richmond
July 7, 1983 636	"	"			The Neill Company	1614	972	45,000.00	Ct. Pleasantburg Forest Lot 1 Cor. Conway Dr. Hagalea
July 7, 1983 685	"	"			A. P. League	1615	3	48,000.00	Lot 3 Timber Creek
July 7, 1983 752	"	"			Dalton L. Gunter, et al	1615	74	100,000.00	27.10 Acres Ray Rd. Grove
July 7, 1983 757	"	"			Shirley C. Buchanan	1615	79	35,000.00	Joycraft, Sec. II Lot 105 Merrifield Ct.
July 8, 1983 803	"	"			Ray A. Seaver, et al	1615	113	40,000.00	also lot 99 Hurdley Trail Palmetto Springs Lot 4 Bridle Path Ln Mt. Brooke
July 8, 1983 816	"	"			Charles O. Gentry	1615	154	12,000.00	Lawn Unit 31, Stanley Dr. Harbor

INDIRECT or MORTGAGEE Index to Real Estate Mortgages — Greenville County, S. C.


 Open at Proper Tab according to First Letter or Letters of Name and refer to Buff Sub-Index sheet for page reference.

(RR)

FILE NUMBER DATE OF RECORD	MORTGAGEES FAMILY NAMES	GIVEN NAMES ABCDEFGH	GIVEN NAMES IJKLMNO	GIVEN NAMES PQRSTUVWXYZ	MORTGAGORS	BOOK	PAGE	Amount	BRIEF DESCRIPTION, LOCATION, ETC. (Not Warranted)
1100 July 11, 1983	Bank	Community			Elmer R. Mayes et al	1615	489	15,000 ⁰⁰	Lot 12 Curtis Rd.
1166 July 12, 1983	"	"			R. D. Garrett	1615	575	371,000 ⁰⁰	25.69 acres Beaufort Co. S.C. 1596 Pg. 436
1243 July 12, 1983	"	"			Hughes-DeLoach Real Estate	1615	623		Release of Memorial Blvd. Dr.
1350 July 12, 1983	"	"			Mayson Easterling et al	1615	795		Real Prop. Agree.
1350 July 13, 1983	"	"			James B. Elzy et al	1615	796		Real Prop. Agree.
1350 July 13, 1983	"	"			Darrell H. Freeman et al	1615	797		Real Prop. Agree.
1350 July 13, 1983	"	"			Judith D. Barnett et al	1615	799		Real Prop. Agree.
1350 July 13, 1983	"	"			W. E. Halden et al	1615	800		Real Prop. Agree.
1350 July 13, 1983	"	"			John P. Scurry et al	1615	801		Real Prop. Agree.
1350 July 13, 1983	"	"			H. Michael Spivey et al	1615	802		Real Prop. Agree.
1350 July 13, 1983	"	"			Ronald C. Reese et al	1615	803		Real Prop. Agree.
1350 July 13, 1983	"	"			Joe Price et al	1615	804		Real Prop. Agree.
1350 July 13, 1983	"	"			Robert L. Messingill et al	1615	806		Real Prop. Agree.
1350 July 13, 1983	"	"			Bryan P. King et al	1615	807		Real Prop. Agree.
1350 July 13, 1983	"	"			Angela M. Jamison et al	1615	808		Real Prop. Agree.

INDIRECT or MORTGAGEE Index to Real Estate Mortgages — Greenville County, S. C.

Open at Proper Tab according to First Letter or Letters of Name and refer to Buff Sub-Index sheet for page reference.

FILE NUMBER DATE OF RECORD	MORTGAGEES FAMILY NAMES	GIVEN NAMES ABCDEFGHIJ	GIVEN NAMES KLMNOP	GIVEN NAMES QRSTUVWXYZ	MORTGAGORS	BOOK	PAGE	Amount	BRIEF DESCRIPTION, LOCATION, ETC. (Not Warranted)
1358 July 13, 1983	Bank	Community		3-17-93 #	16631 Sgt BK 139 104 et al J. E. Satterfield	1615	809		Real Prop. Agree.
1350 July 13, 1983	"	"			John L. Vry, et al	1615	810		Real Prop. Agree.
1350 July 13, 1983	"	"			Bloddy J. Atkinson	1615	84		Real Prop. Agree.
1350 July 13, 1983	"	"			William Norman Whitfield Do. et al	1615	812		Real Prop. Agree.
1358 July 13, 1983	"	"			Paul L. Wilson, et al	1615	813		Real Prop. Agree.
1358 July 13, 1983	"	"			Jane W. Wintertbottom	1615	815		Real Prop. Agree.
1442 July 14, 1983	"	"			Mendel J. Hawkins	1615	961	.00	Taylor Rd. Belmont Hgts Sec. 2 .73 ac. O'Neal Tr. also Lot 126
1558 July 14, 1983	"	"			Ed Burgess Co. Inc.	1616	68	65,000	Sec 7 Botany Woods Lot 265 Rivera Dr
1648 July 15, 1983	"	"			Thomas E. Broome Sr.	1616	150	61,600	Richwood Sec 2 Lot 2 Parkin Mill Rd.
1650 July 15, 1983	"	"			James Walter Mason, III et al	1616	150	10,554	Lot Blakely Rd.
1920 July 18, 1983	"	"			Rhonda Florence Purser et al	1616	550	90,000	"Woodruff Oaks Park" .86 ac. Woodruff Oaks Lane Jointly on Lem St. 1581 Pg. 651
2060 July 19, 1983	"	"			Marvin A. Mills	1616	783		Release 81 ac. Sec. 2
2135 July 20, 1983	"	"			Dan A. Bull, Jr. et al	1616	807	6,000	Forest 2400 Lot 79 East Fern Rd. + pt. lot 80
2202 July 20, 1983	"	"			D. Stephen Small, et al	1616	857	64,000	Quail Hill Eats Lot 24 Quail Hill Dr.
2193 July 20, 1983	"	"			College Properties Inc.	1616	842		Jointly on R.M. Bl. 1593 Pg. 59 Release lot 2 Johnson at Cleveland
2260 July 21, 1983	"	"			Taylor's Sunshine Washerette	✓	✓	✓	83-3142 Furniture - Edwards Mill Rd.

INDIRECT or MORTGAGEE Index to Real Estate Mortgages — Greenville County, S. C.

Open at Proper Tab according to First Letter or Letters of Name and refer to Buff Sub-Index sheet for page reference.

3
55

FILE NUMBER	DATE OF RECORD	MORTGAGEES FAMILY NAMES	GIVEN NAMES ABCDEFGH	GIVEN NAMES IJKLMNO	GIVEN NAMES PQRSTUVWXYZ	MORTGAGORS	BOOK	PAGE	Amount	BRIEF DESCRIPTION, LOCATION, ETC. (Not Warranted)
	2280 July 21, 1983	Bank	Community			William J. Burton ^{et al}	1616	978		Real Prop. Agree.
	2280 July 21, 1983	"	"			Ray Crisp, et al	1616	980		Real Prop. Agree.
	2280 July 21, 1983	"	"			Jacobe E. de Jong ^{et al}	1616	981		Real Prop. Agree.
	2280 July 21, 1983	"	"			Demetria Francine Danielle	1616	983		Real Prop. Agree.
	2280 July 21, 1983	"	"			Robert R. Doppelheuer ^{et al}	1616	985		Real Prop. Agree.
	2280 July 21, 1983	"	"			Carl D. Young, et al	1616	988		Real Prop. Agree.
	2280 July 21, 1983	"	"			David E. Purice, et al	1616	986		Real Prop. Agree.
	2279 July 21, 1983	"	"			Mona F. Chapman	1616	45		Real Prop. Agree.
	2280 July 21, 1983	"	"			Samuel C. Sanatt ^{et al}	1616	53		Real Prop. Agree.
	2707 July 25, 1983	"	"			Mary Lee Clark	1617	534	14,000	.00 Cunningham Rd. Cunningham Ac. Sec I & II Lot 18 on Cunningham Ln. &
	2766 July 25, 1983	"	"			Ann L. Watson	1617	615	44,000	.00 Creek Villas Hbr. Prop. Reg. Unit 11-C Skyloch Cr. Sugar
	2828 July 26, 1983	"	"			E. David King, et al	1617	925	19,600	.80 Lot 39 Pine Tree Dr. with Dr. - Daniel Hyde.
	2932 July 26, 1983	"	"			Thomas E. Marjic	1617	850	94,000	.00 Lot 46 & pt. lot 45 Cleveland St.
	2832 July 26, 1983	"	"			Charles H. English, Jr. ^{et al}	1617	864		Real Property Agreement Mtg. see REM ch 1550 Pg 405
	2904 July 26, 1983	"	"			W. C. Properties a/k/a PT5	1617	780		Mod. & Acquis. Agreement for "Cunningham Acres"
	2965 July 27, 1983	"	"			Fred E. Enaley, et al	1617	884	9,500	-00 Lot 42 Tara Ave.

INDIRECT or MORTGAGEE Index to Real Estate Mortgages — Greenville County, S. C.

()


 Open at Proper Tab according to First Letter or Letters of Name and refer to Buff Sub-Index sheet for page reference.

FILE NUMBER DATE OF RECORD	MORTGAGEES FAMILY NAMES	GIVEN NAMES ABCDEFGHIJ	GIVEN NAMES JKLMNOPQ	GIVEN NAMES RSTUVWXYZ	MORTGAGORS	BOOK	PAGE	Amount	BRIEF DESCRIPTION, LOCATION, ETC. (Not Warranted)
3013 July 27, 1983	Bank	Community			P/B/A Old South Electric Co. Oliver Wayne Rutledge	1617	960	15,000	3 lots "Sherwood Forest"
2999 July 27, 1983	"	"	"		Independent Properties Inc.	1618	60		20 mtg. du Lem Bl. 160177. 24 Relian lot 76 Wedgewood Pl. Sec I
3107 July 28, 1983	"	"	"		C. E. Assen	1618	99	200,000	also prop. Laurens County Lots 6 & 7 Wedd Hampton Blvd.
3106 July 29, 1983	"	"	"		Edward S. Shackleton, Jr.	1618	191		Real Prop. Agree.
3106 July 28, 1983	"	"	"		H. Paul McIntyre	1618	192		Real Prop. Agree.
3190 July 29, 1983	"	"	"		Dorothy C. Bailey	1618	224	18,000	Huntington Lot 51 Raven Rd.
3282 July 29, 1983	"	"	"		John W. Grady III	1618	367	30,400	Lot 28 Hampton Ave.
3646 Aug 1, 1983	"	"	"		Judson O. Jones	1618	817	65,000	1.767 Acre Clarendon Ave.
3692 Aug 1, 1983	"	"	"		Philip Klumck, et al	1618	839	25,000	Lot 82 Merrifield Pl. Sec II
3629 Aug 1, 1983	"	"	"		Smith & Steele Bldg. Inc.	1618	845	100,000	Jerney Ave. Leg. Pr Pt. lot 5 & 6 Laurens Rd. &
3629 Aug 1, 1983	"	"	"		Smith & Steele Bldg. Inc.	1618	851	100,000	1 Acre
3629 Aug 1, 1983	"	"	"		Smith & Steele Bldg. Inc.	1618	853	25,000	1 Acre
3905 Aug 2, 1983	"	"	"		Collins Properties Inc.	1619	238		Clarendon - 20 mtg. du Lem Bl. 159388-59 Relian lot 16 & pt lot 15 Johnson Ct
4062 Aug 3, 1983	"	"	"		Robert R. Taylor et al	1619	357	18,000	Lot 48 Rogers Ave.
4076 Aug 3, 1983	"	"	"		Patricia H. Brown	1619	489	60,000	"North Hampton Oaks" Lot 15 Millbrook Cir.
4238 Aug 5, 1983	"	"	"		Louise W. Woods	1619	754	11,333	Lot 39 Greenville Rd.

INDIRECT or MORTGAGEE Index to Real Estate Mortgages — Greenville County, S. C.

Open at Proper Tab according to First Letter or Letters of Name and refer to Buff Sub-Index sheet for page reference.

(77)

FILE NUMBER DATE OF RECORD	MORTGAGEES FAMILY NAMES	GIVEN NAMES ABCDEFGH	GIVEN NAMES IJKLMNO	GIVEN NAMES PQRSTUVWXYZ	MORTGAGORS	BOOK	PAGE	Amount	BRIEF DESCRIPTION, LOCATION, ETC. (Not Warranted)
4385 Aug 5, 1983	Bank	Community			Michael J. Strange	1619	988	00 28,000	"River Downs" Lot 52 Hackney Rd.
4432 Aug 8, 1983	"	"			H. D. Auston	1619	985	40 10,982	Lot 25 "Elizabeth Hgt."
4498 Aug 8, 1983	"	"			H. D. Auston	1619	983		Subordination of Judgment Lien Judgment Roll # 81-6648.3m Mtg. see R.E.M. bk 1619 pg 985
"	"	"			" "	1619	983		
4712 Aug 9, 1983	"	"			Donald L. Miller, et al	1619	986		
4761 Aug 9, 1983	"	"			Rupert L. Elliott, et al	1620	310	00 62,000	Whitcliffe Sec III Lot 135 Eastcliffe Way
5038 Aug 11, 1983	"	"			Independent Properties, Inc.	1620	737		Sec. I In mtg. see R.E.M. bk 1601 pg 24 Release Lot 75 Wedgewood Place
5038 Aug 11, 1983	"	"			Independent Properties, Inc.	1620	738		Sec. I In mtg. see R.E.M. bk 1601 pg 24 Release Lot 53 Wedgewood Place
5033 Aug 11, 1983	"	"			Darwin Creek, Inc.	1620	742		Release Lot 14 (5 ac.) Darwin Creek Jama, In mtg. see R.E.M. bk 1595 pg 275
"	"	"			" "	1620	742		
5097 Aug 12, 1983	"	"			Julian M. Smith Jr. et al	1194	283		Book 1478 pg 980 Subordination for orig. Sec. R.E.M.
5155 Aug 12, 1983	"	"			Raman Vejay, et al	1620	853	00 120,000	Lot 85 Windsor Park Mauldin 1.5 ac. E. Butner Ave., Lot 93 Bantlett
5230 Aug 12, 1983	"	"			Donald W. Shelley	1620	884	00 65,000	Lot Simpson St
5202 Aug 12, 1983	"	"			College Properties, Inc.	1620	995		In mtg. see R.E.M. bk 1593 pg 59 Release Lot 10 Schuier at Cleveland
5202 Aug 12, 1983	"	"			College Properties, Inc.	1620	996		In mtg. see R.E.M. bk 1593 pg 59 Release Lot 7 Schuier at Cleveland
5462 Aug 16, 1983	"	"			Lambert W. Jordan	1621	216	00 150,000	Rutherford Rd. also Int 4 Int 5 on Cor. Jordan Dr. &

INDIRECT or MORTGAGEE Index to Real Estate Mortgages — Greenville County, S. C.

() Open at Proper Tab according to First Letter or Letters of Name and refer to Buff Sub-Index sheet for page reference.

FILE NUMBER DATE OF RECORD	MORTGAGEES FAMILY NAMES	GIVEN NAMES ABCDEFGHIJ	GIVEN NAMES KLMNO	GIVEN NAMES PQRSTUWXYZ	MORTGAGORS	BOOK	PAGE	Amount	BRIEF DESCRIPTION, LOCATION, ETC. (Not Warranted)
5467 Aug 16, 1987	Bank	Community			Jacobi Peden et al	1621	454		Real Prop. Agree
5467 Aug 16, 1987	"	"			Perry Haymes Jr et al	1621	455		Real Prop. Agree
5560 Aug 16, 1983	"	"			College Properties, Inc	1621	466		Clarendon Tr Mtg see Rem Bk 1593 Pg 59 Release of Lot 15 Schuiviers at
5581 Aug 17, 1983	"	"			Chester R. Trower, Jr et al	1621	467	14,500	Hgts. Lot 98 D. Jarvis Cir. Forest
5707 Aug 17, 1983	"	"			Michael M. Martin	1621	616	280,000	1.4 Aca. Also Road Rights
5982 Aug 19, 1983	"	"			Hughes Dehutz Real Estate a S.C. Gen. Pts.	1621	939		30 mtg. on Lem Bl. 1596 Pg. 434 Release of R/W Simpson St.
6224 Aug 23, 1983	"	"			J. Robert Barr	1622	248	38,000	"Palham Ecto." Lot 34 St. Augustine Hs
6430 Aug 24, 1983	"	"			98 Associates	1622	477	207,000	Park Hs. Prop. Ag. 4 Units Remains Cond. Office
6520 Aug 24, 1983	"	"			Debbie Emerson 5/4 Debbie Lynn W. Emerson	1622	664	5,500	Rd. Chick Sps. Hg. Tract 5 also part Muddy Creek
6586 Aug 25, 1983	"	"			A. J. Lance Bldg. Inc.	1622	740		Release Lots 15, 63, 64, 66 white Oak Hills Sp. 151 In Mtg
"	"	"			" " "	1622	740		see REM Bk 1591 Pg 601
6585 Aug 25, 1983	"	"			Bobby Joe Jones Bldg. Inc et al	1622	741		Release lots 15, 63, 64 + 66 white Oak Hills Sp. 151 In Mtg
"	"	"			" " "	1622	741		see REM Bk 1466 Pg 371
6621 Aug 25, 1983	"	"			Brian A. King, et al	1622	774		Subordination Agreement In Mtg. see REM Bk 1615 Pg 801
"	"	"			" " "	1622	774		+ Bk 1622 Pg 316
7317 Aug 31, 1983	"	"			Steel Fabricators, Inc.	✓	✓	✓	83-3821 Fixtures 4.44 acs.

INDIRECT or MORTGAGEE Index to Real Estate Mortgages — Greenville County, S. C.

Open at Proper Tab according to First Letter or Letters of Name and refer to Buff Sub-Index sheet for page reference.

(44)


FILE NUMBER	DATE OF RECORD	MORTGAGEES FAMILY NAMES	GIVEN NAMES ABCDEFGH	GIVEN NAMES IJKLMNO	GIVEN NAMES PQRSTUVWXYZ	MORTGAGORS	BOOK	PAGE	Amount	BRIEF DESCRIPTION, LOCATION, ETC. (Not Warranted)
	7330 Aug 31, 1983	Bank	Community			Steel Fabricators Inc.	1623	658	420,000 ^{.00}	Northern Railway 4.44 Acres R/W Greenville +
	7405 Sept 1, 1983	"	"			James E. Dyeon Jr.	1623	806	5,938 ^{.88}	Meadow Ests. Tract 14 Meadow Ln. Grove
	7553 Sept 1, 1983	"	"			Jane W. Campbell	1623	879	40,000 ^{.00}	Lot 143 Tracts End
	7555 Sept 1, 1983	"	"			Demetris Francisca Danielle	1623	890	70,000 ^{.00}	Also lot 7 E. Earl St. Pt. lot 3 Cor. E. Earl + Bennett St.
	7492 Sept 1, 1983	"	"			Independent Properties, Inc.	1623	876		For Mtg. see REm Blk. 1601Pg. 24 Release lot 51 Wedgewood Pl. Sec. T
	7492 Sept 1, 1983	"	"			Independent Properties Inc.	1623	877		For Mtg. see REm Blk. 1601Pg. 24 Release lot 52 Wedgewood Pl. Sec. T
	7492 Sept 1, 1983	"	"			Independent Properties, Inc.	1623	878		For Mtg. see REm Blk. 1601Pg. 24 Release lot 73 Wedgewood Pl. Sec. T
	7746 Sep 6, 1983	"	"			Retirement Community The Greenville Baptist	1624	219	50,000 ^{.00}	2 Tracts Darlington Rd. Sec. 1st.
	7901 Sept 7, 1983	"	"			John Thomas Owen et al	1624	372	8,126 ^{.44}	Lot 29 Blue Berg Park
	7905 Sept 7, 1983	"	"			C. Dan Jaynes et al	1624	396	300,000 ^{.00}	Sec 5 Also Prop. Beaupre Co. Lot 5 Cleveland St. E. Sec. 1st.
	8068 Sept 8, 1983	"	"			James B. Linkingshell et al	1624	763		Real Property Agreement
	8254 Sept 9, 1983	"	"			Riedmont Dev. Co. et al	1625	12		Mtg. see REm Blk 1566 Pg 388 Release Lot 7 Strathmore, In
	8492 Sept 12, 1983	"	"			Maria E. Harris et al	1625	170	18,274 ^{.95}	Egt. Sec. III Lot 53 Northham Place Pelham
	8776 Sept 14, 1983	"	"			Lollie G. Gibson	1625	615	18,000 ^{.00}	Lots 12 + 18 Jimmy Allen Sec. II & Sweetbriar Rd.
	8776 Sept 14, 1983	"	"			Smith & Steele Bldg. Inc.	1625	617	120,000 ^{.00}	Lot Cor. Pleasantburg Dr. North
	8785 Sept 14, 1983	"	"			Jerry C. Langley et al	1625	629	170,000 ^{.00}	Sec II Lot 39 Forest Lane Meigs Park

INDIRECT or MORTGAGEE Index to Real Estate Mortgages — Greenville County, S. C.

()
 Open at Proper Tab according to First Letter or Letters of Name and refer to Buff Sub-Index sheet for page reference.

FILE NUMBER DATE OF RECORD	MORTGAGEES FAMILY NAMES	GIVEN NAMES ABCDEFGHIJ	GIVEN NAMES JKLMNO	GIVEN NAMES PQRSTUVWXYZ	MORTGAGORS	BOOK	PAGE	Amount	BRIEF DESCRIPTION, LOCATION, ETC. (Not Warranted)
8873 Sept. 15, 1983	Bank	Community			Dodge Larry Wood Jr.	1625	714	6,273 ⁸⁰	Lot 9 (Meadow) Lane Grove Meadow
9079 Sept. 16, 1983	"	"			C. Herbert Crews, Jr. et al	1626	102	100,000	Not taken R.R. Rate 2g. 25.47 Res. + 1.82 Res.
9071 Sept. 16, 1983	"	"			The Vista Co.-Inc.	1626	200		Jointly du Lembh. 1543 Pg. 483 Release Lot 4 Brookfield West Sec I
9145 Sept. 19, 1983	"	"			J. Wilson Putman	1626	222	50,000	Unit 10 Holly Avenue N.-P.-R.
9227 Sept. 19, 1983	"	"			Frank Sullivan	1626	300	9,711 ⁵⁴	Pd. lot 4 Bethany Rd.
9412 Sept. 20, 1983	"	"			J. Ray Jackson et al	1626	621	12,452 ⁸³	Mill Lot 56 Newnan Dr. Indian
9418 Sept. 20, 1983	"	"			Bobby Joe Jones Blde., Inc. et al	1626	665		Jointly. see REM Bk 1466 Pg. 371 Release Lot 57 White Oak Hills No. II
9560 Sept. 21, 1983	"	"			Gregory N. Bentzel	1626	892	100,000	Pd. lot 94 lot 10 Sumner St.
9598 Sept. 21, 1983	"	"			Mendel J. Hawkins	1626	968		Subordination Agreement for mtg. see REM Bk 1615 Pg 961 + Bk 1625 Pg 517
"	"	"			" "	1626	968		
9634 Sept. 22, 1983	"	"			Clifford Gary Holloway et al	1626	979	6,589 ⁰⁹	"Grove Meadow Estn." Tract 10 (0.90 ac) meadow Ln.
9699 Sept. 22, 1983	"	"			Murray Goodman	1627	58	142,963 ⁸⁹	also 0.52 acy Coy Hwy Rd. Lot 3 Pendleton Rd (Coy Bldg Lot)
9866 Sept. 23, 1983	"	"			Elizabeth M. Campbell	1627	199	15,000 ⁰⁰	Lot Laurens St.
9891 Sept. 23, 1983	"	"			William E. Creamer, Jr. et al	1627	223	64,000 ⁰⁰	Sec 4 Butler Jr. Lot 24 Doyle Dr. "Dona Pines"
10084 Sept. 26, 1983	"	"			Wesco, Inc. et al	1627	524		Release unit 4 Washington Park East Hwy. Prop. Reg. For mtg see REM Bk 1586 Pg 751
"	"	"			" " "	1627	524		

INDIRECT or MORTGAGEE Index to Real Estate Mortgages — Greenville County, S. C.


 Open at Proper Tab according to First Letter or Letters of Name and refer to Buff Sub-Index sheet for page reference.

(VV)

FILE NUMBER DATE OF RECORD	MORTGAGEES FAMILY NAMES	GIVEN NAMES ABCDEFGH	GIVEN NAMES IJKLMNO	GIVEN NAMES PQRSTUVWXYZ	MORTGAGORS	BOOK	PAGE	Amount	BRIEF DESCRIPTION, LOCATION, ETC. (Not Warranted)
10212 Sept. 27, 1983	Bank	Community			Steven G. Mulder ^{etal}	1627	627	9,000	"Rijverdale" Lot 21 Riverview Dr.
10241 Sept 27, 1983	"	"			Independent Properties, Inc.	1627	720		In mtg. see RCM Bk 1001 Pg 24 Release Lot 74 Wedgewood Place
10306 Sept 28, 1983	"	-			John J. Martin Jr.	1627	758	175,000 ⁻⁰⁰	Lot Aurvine Dr.
10333 Sept 28, 1983	"	-			Barbara J. Carter	1627	773	33,000 ⁻⁰⁰	Quart B = 41 Acre
10411 Sept 28, 1983	"	-			G. Maurie Bohmsy	1627	870	50,000 ⁻⁰⁰	Alb. Prop. Reg. Unit 18-A Sugar Creek Villa
10431 Sept 28, 1983	"	"			James A. Vargas ^{etal}	1627	900	15,000 ⁻⁰⁰	Myrtle Est. Sec 3 Lot 419 Bramfield Ct. Sd
10692 Sept 30, 1983	"	-			Charles E. Jennings ^{etal}	1628	394	14,720 ⁻⁴⁰	Sec 3 Lot 43 Wade Hampton Parade
10837 Oct 3, 1983	"	-			Robert Lawrence Brown	1628	674	100,000 ⁻⁰⁰	Lot 19 Dentain Rd
11182 Oct 4, 1983	"	"			a Sun Pk. Southern Investments	1629	97	100,000 ⁻⁰⁰	Carolina Court Lots 3+4 Laurens Rd.
11169 Oct 4, 1983	"	"			The Vanta Co. Inc.	1629	191		Rem Bk. 1543 Pg. 483 Mud. & Exch. Appl. In mtg. see
11350 Oct 5, 1983	"	"			William A. McInerney ^{etal}	1629	309	6,802 ⁻⁹²	"Grove Meadow Ests." Lot 13 (0.7 acre) Meadow Ln
11372 Oct 5, 1983	"	"			Don Stegge ^{etal}	1629	324	6,802 ⁻⁹²	Ests" Lot 12 (0.8 acre) Grove Meadow
11667 Oct 7, 1983	"	"			Patrick J. Rodriguez ^{etal}	1629	792	66,327 ⁻⁰³	Lot Double Rd
11738 Oct 10, 1983	"	"			Wester, Inc. ^{etal}	1629	830		Release Lots 71 + 72 Paris mt. Caesaria Hwy. Sec. 4. In mtg. see
11876 Oct 11, 1983	"	"			Lucius W. Bennetfield ^{etal}	1629	830		RCM Bk 1576 Pg 75 In mtg. see Rem Bk. 1511 Pg. 50 Mtg. Assign. Day W. Bennetfield

INDIRECT or MORTGAGEE Index to Real Estate Mortgages — Greenville County, S. C.



Open at Proper Tab according to First Letter or Letters of Name and refer to Buff Sub-Index sheet for page reference.

FILE NUMBER DATE OF RECORD	MORTGAGEES FAMILY NAMES	GIVEN NAMES ABCDEFGHIJ	GIVEN NAMES KLMNO	GIVEN NAMES PQRSTUVWXYZ	MORTGAGORS	BOOK	PAGE	Amount	BRIEF DESCRIPTION, LOCATION, ETC. (Not Warranted)
12062 Oct. 12, 1983	Bank	Community			Mac Belle Essex Trust, et al	1630	408		see REM bk 1596 Pg 515 Release lot 16 Dunfield. In mtg
12159 Oct. 13, 1983	"	"			Frank P. Quasins, et al	1630	683	120,000 ^{.00}	Pt. lots 29+30 S. Hamantbury dr. S.C. Hwy 291 also lot Hwy. 276 + also prop. Orange County
12207 Oct. 13, 1983	"	"			Robert E. Bigham, et al	1630	693	8,924 ^{.44}	1.70 Acre William Rd. "Grove Meadows Ests."
12328 Oct. 14, 1983	"	"			James E. Clark, et al	1630	839	9,182 ^{.71}	Tract 11 Meadows Lane In mtg. see REM bk. 1550 Pg. 405
12411 Oct. 14, 1983	"	"			W.C. Properties, a limited partnership	1630	853		Med. + Assumption Agreement
13084 Oct. 21, 1983	"	"			Ann H. Martin	1631	735	20,012 ^{.04}	Sec F. Pt. lot 2 E. Earle St. Stone Arch Co.
13384 Oct. 24, 1983	"	"			M. Rhett Shackleton, et al	1632	139	25,000 ^{.00}	lot 86 "add to Stratton Place"
13640 Oct. 26, 1983	"	"			Mavis E. Newton, et al	1632	514	25,000 ^{.00}	lot 45 Woodbury Circle
13829 Oct. 27, 1983	"	"			Hope Independent Presbyterian Church	1632	761	60,000 ^{.00}	1.2 Acre Sharon Dr.
13944 Oct. 28, 1983	"	"			Gregory Lee Fair, et al	1632	923	58,000 ^{.00}	Lot 147 Coast Hill Dr. "Coast Hill"
13960 Oct. 28, 1983	"	"			Roddy B. Leford, et al	1632	972	145,000 ^{.00}	Sec II Lot 128 Hammett Rd. "Riverview"
14223 Oct. 31, 1983	"	"			John F. Hamilton, Jr., et al	1633	364	6,750 ^{.00}	Westcliffe lot 63 Folkshire Ct.
14145 Oct. 31, 1983	"	"			Phillip J. Glennon	1633	342	17,500 ^{.00}	Map One, Sec. Three, Sugar Creek lot 617 Scattershot Lane
14062 Oct. 31, 1983	"	"			Randall R. Cox	1633	210	20,000 ^{.00}	Pennsylvania Ave. lot 35 + Pt. Lots 36 + 37
14189 Oct. 31, 1983	"	"			R. D. Gerritt	1633	434		In mtg. see REM bk. 1615 Pg. 575 Release lot Duncombe Rd.

INDIRECT or MORTGAGEE Index to Real Estate Mortgages — Greenville County, S. C.

Open at Proper Tab according to First Letter or Letters of Name and refer to Buff Sub-Index sheet for page reference.

(W/W)

FILE NUMBER DATE OF RECORD	MORTGAGEES FAMILY NAMES	GIVEN NAMES ABCDEFGH	GIVEN NAMES IJKLMNO	GIVEN NAMES PQRSTUVWXYZ	MORTGAGORS	BOOK	PAGE	Amount	BRIEF DESCRIPTION, LOCATION, ETC. (Not Warranted)
14456 Nov. 1, 1983	Co Bank	Community			Orthodontic Associates ^{P.A.}	1633	737	146,500	Part lot 7 Cleveland Ct. Professional
14617 Nov. 2, 1983	"	"			Donald W. Hunt, et al	1633	924	220,000	in Cherokee County Lot 11.5. Hwy. 25 also Prop.
14599 Nov. 2, 1983	"	"			Independent Properties, Inc.	1633	917		See I In mtg. see REM BK 1601 Pg 24 Release lot 54 Wedgewood Place
14737 Nov. 3, 1983	"	"			Sue C. Anderson	1634	54	50,000	W. Bengal Rd. 4.87 Acres Cr. Mt. Call Rd. &
14885 Nov. 4, 1983	"	"			Jimmy L. Stephens	1634	217	10,000	Down Sec 2 Lot 124 Hammet Rd. Rain
14913 Nov. 4, 1983	"	"			Halli E. Wilson, et al	1634	225	75,000	Congaree Rd. 2.45 Acres also 0.42 Acre
15020 Nov. 7, 1983	"	"			Independent Properties, Inc.	1634	419		In mtg. see REM BK 1601 Pg 24 Release lot 72 Wedgewood Pl. Sect
15023 Nov. 7, 1983	"	"			Jimmy A. Byrne	1634	421		In mtg. see REM BK 1601 Pg 148 Release lot 26 (Parcel B) Woodruff Rd.
15332 Nov. 10, 1983	"	"			Eddie W. Lewis, et al	1634	715	7,561	"Grove Meadow Esty." Tract 15 Meadow Lane
1544 Nov. 10, 1983	"	"			Old South Electric Co. Inc.	1634	805	50,000	St. 1 First Ave. "Park Place" Lots 1, 3, 5 & pt. lot 7 Cr. First
15422 Nov. 10, 1983	"	"			Edward A. Boehmke	1634	822	20,000	Lot 66 Abney Mills
15427 Nov. 10, 1983	"	"			Edward A. Boehmke	1634	867		In mtg. see REM BK 1634 Pg 822 mtg. assigned to Alliance Mtg. Co.
15597 Nov. 11, 1983	"	"			Carl S. Matheny, Jr.	1635	65	8,012	Acres Unit 22. A Walden Dring Rd. Prop
15690 Nov. 14, 1983	"	"			Reginald R. Rhoads, Jr.	1635	204	25,704	Lot 7 Colonial Lane "Colonial
15845 Nov. 15, 1983	"	"			James C. Nichols, et al	1635	414	98,000	Lot 78, First Street Victor. Moneta
16016 Nov. 16, 1983	"	"			Kenneth Francis Boger	1635	624	33,000	Merrifield Park Butler St. Lot 118 Chateau Dr.

INDIRECT or MORTGAGEE Index to Real Estate Mortgages — Greenville County, S. C.

()
 Open at Proper Tab according to First Letter or Letters of Name and refer to Buff Sub-Index sheet for page reference.

FILE NUMBER DATE OF RECORD	MORTGAGEES FAMILY NAMES	GIVEN NAMES ABCDEFGHIJ	GIVEN NAMES JKLMNO	GIVEN NAMES PQRSTUVWXYZ	MORTGAGORS	BOOK	PAGE	Amount	BRIEF DESCRIPTION, LOCATION, ETC. (Not Warranted)
16031 Nov. 16, 1983	Bank	Community			Byron H. Harvey, et al	1635	658	60,000 ^{.00}	Club Pointe, Pt 3 Sec. 3 Lot 6 Kendall Way Extn.
16017 Nov. 16, 1983	"	"			Sarah H. Sanders	1635	719	35,000 ^{.00}	Park View Sec. I Lot 30 Princeton Dr
16162 Nov 17, 1983	"	"			James W. Jarvester et al	1635	872	50,000 ^{.00}	Lot
16183 Nov 17, 1983	"	"			James F. Ledbetter et al	1635	902	50,000 ^{.00}	Lot Waccamaw Circle
16189 Nov. 17, 1983	"	"			James F. Ledbetter, et al	1635	912		2nd mtg. due REM bk. 1635 pg 902 mtg. assigned to Alliance mtg. Co.
16465 Nov. 21, 1983	"	"			Wesley V. Harrison St. Virginia S. Ballieu, Sr.	1636	320	37,900 ^{.00}	Tract East College St. St. Ann
16476 Nov. 21, 1983	"	"			Virgil L. Ballieu	1636	322	50,000 ^{.00}	St. O'Neal J. Lees Pl. 13.66 Acres Lot 36 McElaney
16595 Nov. 22, 1983	"	"			Berna M. Davis	1636	448	29,500 ^{.00}	Phy. T Lot 152 Cliff Ridge Colony
16657 Nov. 22, 1983	"	"			David E. Weaver, et al	1636	609		1566 Pg 388 Release lot. 3rd mtg. Re REM bk
16837 Nov. 23, 1983	"	"			Boyd Lallison, Jr. et al	1636	824	7,231 ^{.92}	Lot 59 Penarth St.
16830 Nov. 23, 1983	"	"			G Lee Cory	1636	834	160,000 ^{.00}	"Boxwood Manor" Lot 9 Woodland Way
16855 Nov 23, 1983	"	"			Linda K. Rivers	1636	843	140,000 ^{.00}	Kellith Park Sec I Lot 8 Blenheim Ct.
16876 Nov. 23, 1983	"	"			Nancy Gillian, et al	1636	853	9,095 ^{.52}	Hqtr. "St. Ann Fairview Jr Lot 28 Woodland Dr. Woodland
17269 Nov. 29, 1983	"	"			M. B. M. Inc.	1637	527		1575 pg 419 & bk. 1637 pg. 459 Subordination for mtg. on R.R. Pl.
17303 Nov. 30, 1983	"	"			Debbie C. Hudson	1637	570		Real Prop. Agcy.
17422 Nov 30, 1983	"	"			William D. Therrall, et al	1637	727	50,000 ^{.00}	Mag 6 Lot 368 Cliffwood Ct. Sugar Creek.

INDIRECT or MORTGAGEE Index to Real Estate Mortgages — Greenville County, S. C.

Open at Proper Tab according to First Letter or Letters of Name and refer to Buff Sub-Index sheet for page reference.

(XX)

FILE NUMBER DATE OF RECORD	MORTGAGEES FAMILY NAMES	GIVEN NAMES ABCDEFGHIJ	GIVEN NAMES JKLMNOPQ	GIVEN NAMES RSTUVWXYZ	MORTGAGORS	BOOK	PAGE	Amount	BRIEF DESCRIPTION, LOCATION, ETC. (Not Warranted)
17525 Dec. 1, 1983	Bank	Community			Michael G. Medcalf	1637	946	114,000	Pointe Prop. Park Int. Lot 1 Pointeville Pelham
17576 Dec. 1, 1983	"	"			David F. Watson, Jr.	1637	950	150,000	Pointe Prop. Park Int. Lot 1 Pointeville Pelham
17700 Dec. 2, 1983	"	"			Alyson P. Chester	1638	214	304,000	1.48 Acres Old Mill Rd.
18132 Dec. 7, 1983	"	"			Independent Properties, Inc.	1638	869		Int. Mtg. Sec. Rem. Pt. 166188-24 Pelham lot 71 Wedgewood Pl. Sec. 7
18344 Dec. 8, 1983	"	"			Robert Joe Jones Elder, Jr.	1638	965		Sec. 2 Int. Mtg. Sub. Sec. 1466 Pt. 371 Pelham lots 27, 28, 29 + 30 White Oak Hills
18651 Dec. 12, 1983	"	"			Loren D. Evans, et al	1639	430	6,435	2 Acres White Horse Rd. E. Ct.
18811 Dec. 13, 1983	"	"			Pelmetta Bldg. of ^{Jr.} Guild	1639	609	14,000	Lot 13 "Dellbrook Estd."
19054 Dec. 15, 1983	"	"			William G. Beaton, et al	1640	37	110,000	Sec. I Lot 50 Pelham Woods
19253 Dec. 16, 1983	"	"			B. Frederick Stuart	1640	308	30,000	Wood - Sec. VII Lot 309 Wedgewood In Pelham
19286 Dec. 16, 1983	"	"			C. N. Crew, Jr. et al	1640	373	30,000	Lot 6 Blue Ridge Dr. Lots 5 + 6 Paris Pineyland also
19217 Dec. 16, 1983	"	"			Richard Boyce Rogers, et al	1640	416		Real Property Agreement
19217 Dec. 16, 1983	"	"			Mathie Sue Allen	1640	417		Real Property Agreement
19374 Dec. 19, 1983	"	"			Lony E. Johnson	1640	460		Real Property Agreement
19463 Dec. 19, 1983	"	"			Gary B. Peck	1640	511	15,000	Estd. "I" Lots 78 + 79 Sec. I Country
19698 Dec. 21, 1983	"	"			Thomas J. Pollard	1640	841	15,251	Lot 87 Holmen Dr.

INDIRECT or MORTGAGEE Index to Real Estate Mortgages — Greenville County, S. C.



Open at Proper Tab according to First Letter or Letters of Name and refer to Buff Sub-Index sheet for page reference.

FILE NUMBER DATE OF RECORD	MORTGAGEES FAMILY NAMES	GIVEN NAMES ABCDEFGHIJ	GIVEN NAMES KLMNO	GIVEN NAMES PQRSTUVWXYZ	MORTGAGORS	BOOK	PAGE	Amount	BRIEF DESCRIPTION, LOCATION, ETC. (Not Warranted)
19762 Dec. 21, 1983	Bank	Community			College Properties, Inc.	1640	280		3 rd Mtg. Dec Rem Bl 1593 p. 59 Lebanon lot 5 Scherwin at Cleveland
19818 Dec. 22, 1983	"	"			Clarence J. Harwich, III	1641	40	170,000	Paints Professional Park Lot 2 Private Circle Pelham
19895 Dec. 22, 1983	"	"			The Vista Co. Inc.	1640	999		ah 1543 Pg 483 + Bl 1641 Pg 1 Subordination Agree. In Mtg see RCM
19894 Dec. 22, 1983	"	"			The Vista Co. Inc.	1641	435		Bl 1543 Pg 483 + Bl 1641 Pg 8 Subordination Agree. In Mtg see RCM
19994 Dec. 23, 1983	"	"			Brian A. King, et al	1641	488	34,000	Austin Sp. Lot 43 Holly Lee Plantation
20031 Dec. 23, 1983	"	"			Jerry Franklin Brockman, et al	1641	511	90,000	Briarduff Dr. Dixie Hgts. Lot 4 1/2 pt. lot 3 Cor. Lowndes Hill Rd
20033 Dec. 23, 1983	"	"			Earl at Robinson, et al	1641	520	20,000	Lot 10 Earle St.
20134 Dec. 27, 1983	"	"			Michael S. Blackwell	1641	586	5,288	1.67 Acre Parcel mt 2p. Round Hill Rd.
20185 Dec. 27, 1983	"	"			J. Frank Ogletree, Jr.	1641	639	250,000	Lots 108 + 109 and Lot 1 East 32
20233 Dec. 28, 1983	"	"			Noelhuway Properties, Inc.	1641	716	75,000	Lot 33 David St. also Lot 21
20244 Dec. 28, 1983	"	"			Walter Wilder, Jr.	1641	718	20,209	pt. in Driveway Lot Augusta St. also
20246 Dec. 28, 1983	"	"			William Eddie Gordon, et al	1641	726	35,000	Lot 22 Pebble Creek Ph 2
20244 Dec. 29, 1983	"	"			Glenda J. Nayer	1641	892	75,000	Stratton Place Lot 57 Budgeton Dr.
20246 Dec. 29, 1983	"	"			South Hill Bldg. & Dev. Inc.	1641	895	75,000	4 Lots Holloran Hgts.
20394 Dec. 29, 1983	"	"			Ann Annan Bridges Miller	1641	919	40,000	Lot 15 Woodhamer Dr.

INDIRECT or MORTGAGEE Index to Real Estate Mortgages — Greenville County, S. C.

Open at Proper Tab according to First Letter or Letters of Name and refer to Buff Sub-Index sheet for page reference.

(yy)

FILE NUMBER DATE OF RECORD	MORTGAGEES FAMILY NAMES	GIVEN NAMES ABCDEFGHIJ	GIVEN NAMES JKLMNO	GIVEN NAMES PQRSTUVWXYZ	MORTGAGORS	BOOK	PAGE	Amount	BRIEF DESCRIPTION, LOCATION, ETC. (Not Warranted)
20391 Dec. 29, 1983	Bank	Community			<i>II et al</i> James D. Daugherty	1641	926	82,500	Sugar Creek Sec 2 Map. 2 Lot 408 Shady Creek Ct. Co. In mtg. on R.E.M. Blk 641 Pg 926
20376 Dec. 29, 1983	"	"			<i>II et al</i> James D. Daugherty of D.C.	1641	930		Mtg. assigned to Alliance Mtg Co. & Pinsky Cir.
20455 Dec. 30, 1983	"	"			Associated Grocers, Inc.	1641	995	550,000	6 acres Cor Sulphur Springs Valley Ests.
20601 Dec. 30, 1983	"	"			Alma G. Hubel	1642	171	90,000	Lot 58 Redbud Lane, "Green
20695 Jan 3, 1984	"	"			<i>Inc.</i> Dixie Paint & Hardware	1642	283	90,000	81 Acs. Old Augusta Rd. Pt. II. In mtg. on R.E.M. Blk 1561 Pg 946
20927 Jan 4, 1984	"	"			Preferred Home, Inc.	1642	656		Release Lot 21 Fox Ridge at Little Creek
21238 Jan 6, 1984	"	"			E. R. McKelvey, Jr.	1643	29	25,000	Washington Hgts. Lot 1 Washington Loop, Sec. D
21254 Jan 6, 1984	"	"			Fredrick M. Wylie, Jr.	1643	37	17,006	" Cherokee Park " Lane Pt. Lot 38 & pt Lot 39 Coaster ave.
21249 Jan 6, 1984	"	"			Joseph J. Outten, et al	1643	53	385,000	Pt. lot 2-A Cleveland St. Extra
21376 Jan 9, 1984	"	"			Robert C. Sykes, et al	1643	194	35,000	Lot Pine Forest Dr.
21386 Jan 9, 1984	"	"			Les Doyon	1643	205	8,173	2 acres, also lot Pt. lot 145 Sycamore Dr. East
21436 Jan 9, 1984	"	"			Roscoe Hines, et al	1643	180		Release of Lien from Judgment Roll # 8B-62911 In mtg. on R.E.M. Blk 1292 Pg 592 + 1553 Pg 748
21552 Jan 10, 1984	"	"			" " "	1643	180		Rd. In mtg. see R.E.M. Blk 145 Pg 575
21704 Jan 11, 1984	"	"			R. D. Garrett a se. ben Pts	1643	412		Release Lot Commerce East Brunswick
21929 Jan 13, 1984	"	"			The Creekside Partnership	1643	578	50,000	Lot Marcus Blvd. In mtg. on R.E.M. Blk 1601 Pg. 24
					Independent Properties, Inc.	1643	783		Release Lot 61 Wedgewood Pl. Sec. 7


INDIRECT or MORTGAGEE Index to Real Estate Mortgages — Greenville County, S. C.



Open at Proper Tab according to First Letter or Letters of Name and refer to Buff Sub-Index sheet for page reference.

FILE NUMBER DATE OF RECORD	MORTGAGEES FAMILY NAMES	GIVEN NAMES ABCDEFGHIJ	GIVEN NAMES KLMNNO	GIVEN NAMES PQRSTUWXYZ	MORTGAGORS	BOOK	PAGE	Amount	BRIEF DESCRIPTION, LOCATION, ETC. (Not Warranted)
22038 Jan 16, 1984	Bank	Community			Weldon E. Nathy, et al a.s.l. Pch. Plg.	1643	887	50,000	Cypress Vale sec 17 Lot 90 Old Buncombe Rd.
22148 Jan 17, 1984	"	"			Deer Professional Park	1644	1	475,000	Deer Professional Park 1.07 Acres Men. Dr. Extn.
22139 Jan 17, 1984	"	"			Ricky Dale Honeycutt, et al	1644	82		Real Prop. Agm.
22230 Jan 17, 1984	"	"			Arthur L. Butler	1644	88	14,000	Piedmont Sec 4 Lot 158 Piedmont Off Co.
22250 Jan 17, 1984	"	"			Kathleen L. Harney	1644	164	200,240	Levy Pt. 3 Parcel, Lethem Pointe
22380 Jan 18, 1984	"	"			Eva J. Moody	1644	389	49,000	Gate 2P .44 Acres S.C. Hwy. 25
22461 Jan 19, 1984	"	"			Leo Boyan	1644	571	8,773	Re-Record Lot 145 Magnolia Dr. East Ryan
"	"	"			"	1644	571		Re-Record add. also Pt lot 5, also Lot for orig. see REM Bl. 1643 Pg 205
22935 Jan 24, 1984	"	"			Carl J. Hill, et al Foundry	1645	224	35,000	Navy 1534 Cheson Ave. Pt. lot 1, lot 2+3 & Strip Cr.
23058 Jan 25, 1984	"	"			American Aluminum	1645	357	85,000	Butler, Jr. Lot Shuffleton Rd.
23092 Jan 26, 1984	"	"			Rogers C. Reeve	1645	423	293,000	Ad. Tract 3 West Georgia
23286 Jan 27, 1984	"	"			James L. Wynn, et al	✓	✓	✓	84-456 Fixtures - 1333 Rutherford Rd.
23289 Jan 27, 1984	"	"			James L. Wynn, et al	1645	654	250,000	also lot 20 Oak Hollow 7 lots + pt. 2 lots Camp Rd.
23318 Jan 27, 1984	"	"			Steven D. Mulder	1645	670	17,700	Lot Washington Ave.
23381 Jan 30, 1984	"	"			The Hill Company	1645	798	5,000	Plymouth Forest Lot 2 Conway Dr.
23405 Jan 30, 1984	"	"			R. W. Nichols, et al	1645	857	175,000	Quail Hill Est. Lot 19 Quail Hill Dr.

INDIRECT or MORTGAGEE Index to Real Estate Mortgages — Greenville County, S. C.


 Open at Proper Tab according to First Letter or Letters of Name and refer to Buff Sub-Index sheet for page reference.

3
 (22)

FILE NUMBER DATE OF RECORD	MORTGAGEES FAMILY NAMES	GIVEN NAMES ABCDEFGH	GIVEN NAMES IJKLMNO	GIVEN NAMES PQRSTUVWXYZ	MORTGAGORS	BOOK	PAGE	Amount	BRIEF DESCRIPTION, LOCATION, ETC. (Not Warranted)
23544 Jan 31, 1984	Bank	Community			Nelson K. Rhodes, et al	1645	992	68,000	Gray Top Pen Lot 28 Camp Creek Ct.
23607 Jan 31, 1984	"	"			Nelson K. Rhodes, et al	1645	994		Co. mty. Sec. Elm Bl. 1645 pg 992 mty. assigned to Alliance mty. Co.
23657 Jan 31, 1984	"	"			David A. Bayal, Jr.	1646	177	225,000	3 Acres Hudson Rd. Butler Sp
23773 Feb 1, 1984	"	"			Robert W. Newell, et al	1646	349	76,000	West Park St. Lot D & Pt Lots E & G
23779 Feb 1, 1984	"	"			Church, Inc. Faith Free Presbyterian	1646	353	175,000	2.68 Acres Haywood Rd.
23852 Feb 2, 1984	"	"			Retirement Community Greenville Baptist	1646	449	65,000	Acc. Burlington Rd. 121.02 ac less Pt also 46.14
23862 Feb 2, 1984	"	"			H. P. Moody	1646	458	50,000	15.2 acres S.C. Hwy. 20
24053 Feb 3, 1984	"	"			Partnership Dand & Chamberlain	1646	660	80,000	Lot East Washington St.
24140 Feb 6, 1984	"	"			J. Lowers Rice, et al	1646	778	125,000	Chick Spgs. Rd Lot Cov. Wade Hampton Blvd. &
24391 Feb 7, 1984	"	"			R. D. Garrett	1647	122		Co. mty. Sec. Elm Bl. 1615 pg. 575 Reben Lot 1 Common East
24469 Feb 8, 1984	"	"			B. J. Fuller	1647	198	200,000	Taylor's Bldg. Rd. Taylors 1.89 Acres St. Mark's Rd. &
24610 Feb 8, 1984	"	"			Ricky Dale Honeycutt, et al	1647	244	5,250	Lots 88 & 89 "Anolon Estate."
24522 Feb 8, 1984	"	"			Eddie C. Holcombe, et al	1647	273	100,000	Haynes Lake Butler Sp. Lot 24 Linrod Way Sec 2
24583 Feb 9, 1984	"	"			Nelson St. Bradford, Jr., et al	1647	377	135,000	Rd. Stratford Forest Lot 118 Hathaway Co. (N. Warwick)
24783 Feb 10, 1984	"	"			William B. Lander, et al	1647	659	7,500	Lot 23
21484 Feb 10, 1984	"	"			Mary A. Hawkins	1647	661	24,000	Three Tracts

INDIRECT or MORTGAGEE Index to Real Estate Mortgages — Greenville County, S. C.

3
()

☞ Open at Proper Tab according to First Letter or Letters of Name and refer to Buff Sub-Index sheet for page reference.

FILE NUMBER DATE OF RECORD	MORTGAGEES FAMILY NAMES	GIVEN NAMES ABCDEFGHIH	GIVEN NAMES IJKLMNO	GIVEN NAMES PQRSTUVWXYZ	MORTGAGORS	BOOK	PAGE	Amount	BRIEF DESCRIPTION, LOCATION, ETC. (Not Warranted)
24749 Feb. 10 1984	Bank	Community			Gary R. Watkins et al	1647	673	16,000 ⁰⁰	Norbor Town Unit 72 Stanley St
24964 Feb. 13 1984	"	"			Peter A. Steveson	1647	813	25,000 ⁰⁰	Wilton Park Lot 11 M.S. Hill Court
25008 Feb. 16 1984	"	"			William J. Thompson et al	1647	951	850,000 ⁰⁰	4 tracts
24954 Feb. 14 1984	"	"			James C. Blakely, Jr. et al	1647	999		Real Prop Agree.
25079 Feb. 15 1984	"	"			Thomas W. Campbell, Jr.	1648	55	90,000 ⁰⁰	5.39 Acres Anderson Ridge
25081 Feb. 15 1984	"	"			James Malcolm Wilkin et al	1648	85	25,361 ⁴⁰	15.28 Acres S.C. Hwy. 418
25226 Feb. 16 1984	"	"			John Clyde Henderson	1648	237	42,000 ⁰⁰	Lot U.S. Hwy. 276 Mauldin
25305 Feb. 16 1984	"	"			James D. Campbell	1648	299	10,000 ⁰⁰	Pt. lot 4 Whitsett St.
25373 Feb. 17 1984	"	"			Lawrence L. Knighton	1648	373	6,224 ⁴⁰	Lot 8 Simpsonville
25375 Feb. 17 1984	"	"			Frederick Nutting	1648	386	25,000 ⁰⁰	Elm St. Piedmont Park Lot Cor Maplecraft St &
25645 Feb. 21 1984	"	"			Lloyd R. Kembrough et al	1648	763	10,267 ³⁹	"Maple Ridge" Lot 10 Solander Hill Rd.
25663 Feb. 21 1984	"	"			Eddie C. Holcombe et al	1648	767	50,000 ⁰⁰	Lot Curleton St
25664 Feb. 21 1984	"	"			James R. Chapman	1648	770	14,645 ⁰⁰	Sec. 3 Purnear Mills Lot 112 Wallace St. add.
25744 Feb. 22 1984	"	"			Roger K. Valentini et al	1648	858	7,393 ⁹²	Sirile Austin St. Lot 706 Royal Oak Ct, "westward"
25837 Feb. 22 1984	"	"			Dwight R. Blue	1648	976	22,000 ⁰⁰	Lots 11 & 12 Redgeway Ave
25774 Feb. 22 1984	"	"			Mendel J. Hawkins	1648	995		2nd nty. on Rem Bk 1615 Pg 961 Release Lots 39 & 40A Green O'Neal Dr

INDIRECT or MORTGAGEE Index to Real Estate Mortgages — Greenville County, S. C.

Open at Proper Tab according to First Letter or Letters of Name and refer to Buff Sub-Index sheet for page reference.

(AAA)

FILE NUMBER DATE OF RECORD	MORTGAGEES FAMILY NAMES	GIVEN NAMES ABCDEFGHIJ	GIVEN NAMES JKLMNO	GIVEN NAMES PQRSTUVWXYZ	MORTGAGORS	BOOK	PAGE	Amount	BRIEF DESCRIPTION, LOCATION, ETC. (Not Warranted)
25902 Feb. 23, 1984	Bank		Community		John E. Salabury	1649	4	20,000	7 acres Hunter Rd.
26075 Feb. 24, 1984	"		"		Ralph L. Ogden et al	1649	233	85,000	Berkadeli Lot 68 Rockingham R.L.
26084 Feb. 24, 1984	"		"		Jerry C. Langley et al	1649	263	175,000	Meyers Park Slitt Lot 45 Rt. W. Front Lane
26127 Feb. 24, 1984	"		"		William J. Thompson et al	1649	312	850,000	42 Acres Long Rd. O'Neil Jp
26163 Feb. 27, 1984	"		"		James W. Cross	1649	367	14,000	Brandon Plant Sec I. Lot 177 Abney Mills,
26296 Feb. 27, 1984	"		"		Thomas C. Brewer et al	1649	516	20,000	Pt. lot 7 less easement Sec. I to Mt. Pleasant Rd 1601 Pg 24
26302 Feb. 27, 1984	"		"		Independent Properties, Inc.	1649	549		Release lot 55 Wedgewood Place
26629 Feb. 29, 1984	"		"		R. D. Barrett	1649	975		Release lot Burnside Rd.
"	"		"		"	1649	975		Commence East lot 3 - for mtg. see R. Em Bl. 1615 pg 525
26880 Mar 2, 1984	"		"		Royce L. Hand, et al	1650	346	75,000	Wentcliffe Sec. III B Lot 197 Balmoral Court
27073 Mar 5, 1984	"		"		Nelson H. Fredsell jr. et al	1650	631	135,000	77. Warwick Rd. Stratford Forest Lot 118 Cr. Hathaway Cir + Don arizer REMB 1647 Pg 377
"	"		"		"	1650	631		
27081 Mar 5, 1984	"		"		Donald L. Meredith	1650	635	10,007	.837 acres U.S. Hwy. 25
27268 Mar 6, 1984	"		"		Louise B. Johnson Co. Inc.	1650	925	16,500	Pointe sec I Lot 23 Avenhill Ct. Silerden
27328 Mar 6, 1984	"		"		Marvin Masten	1650	982	16,000	Lot Anderson Road
27734 Mar 9, 1984	"		"		Strange Brothers Mading Co.	1651	365	60,000	10.18 acres U.S. Hwy. 29


INDIRECT or MORTGAGEE Index to Real Estate Mortgages — Greenville County, S. C.

()

Open at Proper Tab according to First Letter or Letters of Name and refer to Buff Sub-Index sheet for page reference.

FILE NUMBER DATE OF RECORD	MORTGAGEES FAMILY NAMES	GIVEN NAMES ABCDEFGHIJ	GIVEN NAMES JKLMNOPQ	GIVEN NAMES RSTUVWXYZ	MORTGAGORS	BOOK	PAGE	Amount	BRIEF DESCRIPTION, LOCATION, ETC. (Not Warranted)
27732 Mar 9, 1984	Bank	Community			105 North, a.k.a. Memphis	1651	398	278,000 ^{.00}	Lot Cr. Brauntz North St. Lot E. North St. also E. Brauntz also
27763 Mar 9, 1984	"	"			Curtis E. Stinnett, et al	1651	442	10,588 ^{.78}	7.64 acs white Horse Rd
27867 Mar 12, 1984	"	"			Ronnie K. Argo, et al	1651	600	15,350 ^{.00}	Lot 14 Brea Lane
27916 Mar 12, 1984	"	"			Mary Alice Campbell	1651	625	7,322 ^{.45}	"Meadow Ests." Lot 12 = .8 acs Grove
28077 Mar 13, 1984	"	"			Eleanor M. Owens	1651	858	15,225 ^{.00}	Lot 7.5 Stratton Place
28080 Mar 13, 1984	"	"			Mary Sue Thackston	1651	860	13,539 ^{.00}	Jayview 2P. Lot Thackston St. 7T.
28079 Mar 13, 1984	"	"			James Couriehan et al	1651	873	7,500 ^{.00}	6 acs Grove 2P.
27963 Mar 13, 1984	"	"			Bobby Joe Pruitt et al	1651	933		Real Prop. Agree
27963 Mar 13, 1984	"	"			May L. McDintie et al	1651	935		Real Prop. Agree
28222 Mar 14, 1984	"	"			Brother D. Petropoulos Community	1652	74	135,000 ^{.00}	Hpts. Lot 15 Methodist Cr. Northside
28213 Mar 14, 1984	"	"			The Greenville Baptist Retirement	1651	986		Release 0.521 acs. Darlington Road for mtg. see Rem. Bk. 1576 pg. 743 O.R. record Bk. 1583 pg. 657
28213 Mar 14, 1984	"	"			The Greenville Baptist Retirement Community	1651	986		for mtg. see Rem. Bk. 1646 pg. 449 Release 0.521 acs. Darlington Rd.
28207 Mar 14, 1984	"	"			Janice Jane Gilman, et al	1652	125		see R.E.M. Bk. 1596 pg. 515 Release Lot 30 Deepfield for mtg.
28418 Mar 15, 1984	"	"			Michael George Medcalf, DMD	1652	328	110,008 ^{.00}	Professionally Park Hwy. Prop. Reg. Whit G. Pelham Pointe
29419 Mar 15, 1985	"	"			David J. Watson, Jr.	1652	332	198,700 ^{.00}	Professionally Park Hwy. Prop. Reg. Whit B. Pelham Pointe


INDIRECT or MORTGAGEE Index to Real Estate Mortgages — Greenville County, S. C.


 Open at Proper Tab according to First Letter or Letters of Name and refer to Buff Sub-Index sheet for page reference.

(BBB)


FILE NUMBER DATE OF RECORD	MORTGAGEES FAMILY NAMES	GIVEN NAMES ABCDEFGHIJ	GIVEN NAMES JKLMNOPQ	GIVEN NAMES RSTUVWXYZ	MORTGAGORS	BOOK	PAGE	Amount	BRIEF DESCRIPTION, LOCATION, ETC. (Not Warranted)
28472 Mar 16, 1984	Bank	Community			<i>a p.c. in Pts.</i> Court Square Associates	1652	370	300,000	Acc. 2. Main St. Lot 4 Main St. Class 0.163
28590 Mar 16, 1984	"	"			Foothills Delta P, Inc.	1652	547	150,000	Bushy Creek Rd. Chick. Spgs. Twp. Tract 2 = 7.92 Acs. Deer-
28615 Mar 19, 1984	"	"			Walter C. Worham <i>et al</i>	1652	622	65,000	Creek Rd. Sugar Creek Map I Part I Lot 319 Co. Hillow Pine Ct. & Hillow
28719 Mar 19, 1984	"	"			Carla J. Scott	1652	708	50,000	6.07 Acs. Austin Twp.
28877 Mar 20, 1984	"	"			Jerry R. Crumpton	1652	870	14,478	Newland Lots 42 & 44 Burger Am
29085 Mar 21, 1984	"	"			Gary B. Peck	1653	107	9,116	Lot 130 Sec. II "Country Estate"
29109 Mar 21, 1984	"	"			Ralph E. Matthews	1653	156	90,000	Lot, less Pt.
29345 Mar 23, 1984	"	"			James D. Wearn	1653	425	10,000	Reg. Unit 176 Inglewood Hbr. Spgs.
29483 Mar 26, 1984	"	"			J. E. M., Inc.	1653	683	45,000	Lot Double Rd.
29641 Mar 26, 1984	"	"			Douglas Foster, <i>et al</i>	1653	796	35,275	Map Sec. I Pleasantburg Forest Lot 13 Co. Arnette & Conway
29622 Mar 26, 1984	"	"			Independent Properties, Inc.	1653	709		Tr. Mtg. by Rem. Ch. 1601 pg. 24 Hilow Lot 69 Inglewood Pl. Sec. I
29622 Mar 26, 1984	"	"			Independent Properties, Inc.	1653	710		Tr. Mtg. by Rem. Ch. 1601 pg. 24 Hilow Lot 70 Inglewood Pl. Sec. I
29622 Mar 26, 1984	"	"			Independent Properties, Inc.	1653	708		Tr. Mtg. by Rem. Ch. 1601 pg. 24 Hilow Lot 59 Inglewood Pl. Sec. I
29704 Mar 27, 1984	"	"			Katherine M. Leventis	1653	831	15,000	Map III Lot 27 Stone Lake Dr. Lake
29705 Mar 27, 1984	"	"			J. Barry Bishop <i>et al</i>	1653	837	250,000	Creek Dr. 2.81 Acs. Boyd Blvd. & Rock
29818 Mar 27, 1984	"	"			F.C. Fitch	1654	50	30,000	Lot 3 Meadowood Ln.

INDIRECT or MORTGAGEE Index to Real Estate Mortgages — Greenville County, S. C.


 Open at Proper Tab according to First Letter or Letters of Name and refer to Buff Sub-Index sheet for page reference.

FILE NUMBER DATE OF RECORD	MORTGAGEES FAMILY NAMES	GIVEN NAMES ABCDEFGHIJ	GIVEN NAMES KLMNOP	GIVEN NAMES QRSTUVWXYZ	MORTGAGORS	BOOK	PAGE	Amount	BRIEF DESCRIPTION, LOCATION, ETC. (Not Warranted)
30109 Mar 29, 1984	Bank	Community			Nancy Johansen, et al	1654	401	103,000 ^{.00}	"Northwood" Sec 3 Lot 7 Bendingwood Ct.
30377 Mar 30, 1984	"	"			Scott Renovations, Inc.	1654	782	42,000 ^{.00}	Lat White Horse Rd.
30587 Apr 2, 1984	"	"			Jean S. Rycraft	1655	196	50,000 ^{.00}	"Cunningham Acres" Lot 6 Cunningham Cir.
30743 Apr 3, 1984	"	"			Becky S. Burgess sic Vera mae Engel	1655	450	100,000 ^{.00}	Lower St. Lots Lt m Cor. W. Park St. +
30787 Apr 3, 1984	"	"			Vera mae Engel, et al	1655	492	7,257 ^{.04}	Lot 13 Park Place
30958 Apr 4, 1984	"	"			Russell E. Hippenstul	1655	652	45,000 ^{.00}	2 Acres Kay Dr.
31058 Apr 5, 1984	"	"			Richard H. Warden, et al	1655	813	43,000 ^{.00}	Boyer Ave. also alley Lot 6 Cor. Whitsett St. +
31198 Apr 6, 1984	"	"			Glenn A. Wharton, et al	1656	18	9,240 ^{.96}	Stonewood, St. Ann Lot 28, Haverdale Dr
31238 Apr 6, 1984	"	"			L. D. Carson, Inc.	1656	66	100,000 ^{.00}	+ Main St. 3.2967 Acres Cor. White Dr
31339 Apr 9, 1984	"	"			Barbara J. Carter	1656	155	40,936 ^{.33}	Tract B. = .41 Acres
31397 Apr 9, 1984	"	"			Martin D. Lawless Jr.	1656	262	25,000 ^{.00}	Lot 2 34 Pleasant Valley
31399 Apr 9, 1984	"	"			Musical Ministries Inc. attys in fact for James B. Dwyler	1656	305	132,387 ^{.40}	Butler St. Lot 4 S. Sugar Hwy 29
31506 Apr 10, 1984	"	"			Don M. Halle, et al	1656	402	125,000 ^{.00}	Lot Cor. Elaine Ave. + E. Lee Rd.
31746 Apr 11, 1984	"	"			Kenneth W. Dunley, et al	1656	787	30,000 ^{.00}	Sugar Creek Sect II Hwy. 7 Lot 396 Woody Creek Rd.
31496 Apr 12, 1984	"	"			Nellie Ruth Barber	1656	998	10,000 ^{.00}	Exit 5.07 Acres White Horse Rd.
31935 Apr 12, 1984	"	"			Eugene Crook	1657	32	135,000 ^{.00}	1.90 Acres - Woodruff Rd.

INDIRECT or MORTGAGEE Index to Real Estate Mortgages — Greenville County, S. C.


 Open at Proper Tab according to First Letter or Letters of Name and refer to Buff Sub-Index sheet for page reference.

(ccc)

FILE NUMBER DATE OF RECORD	MORTGAGEES FAMILY NAMES	GIVEN NAMES ABCDEFGHIJ	GIVEN NAMES KLMNO	GIVEN NAMES PQRSTUVWXYZ	MORTGAGORS	BOOK	PAGE	Amount	BRIEF DESCRIPTION, LOCATION, ETC. (Not Warranted)
31962 Apr. 13 1984	Bank	Community			Mary D. Renaud et al Recreational Center, Inc. Forester Woods	1657	60	18,275. ⁰⁰	Brianwood Ct. Ponderosa Pl .86 Acs. Cor White Pine Dr. F
32078 Apr. 13 1984	"	"				1657	104	50,000. ⁰⁰	4 Parcels "Forester Woods"
32229 Apr. 16 1984	"	"			Daniel J. Wettenhall	1657	475	72,000. ⁰⁰	Lots 27 & 15 Lindal Ave
32311 Apr 17 1984	"	"			Barbara S. Nabney	1657	569	25,000. ⁰⁰	Lot 7 Denier St.
32296 Apr 17 1984	"	"			Charles Dale James, et al	1657	757		Real Property Agreement
32559 Apr. 18 1984	"	"			H. W. Hearst, et al	1657	996	8,378. ⁷⁶	1/2 Acre Georgia Rd
32504 Apr 18 1984	"	"			Independent Properties, Inc.	1658	42		20 mtg. curtm Ch 1601 P 24 Release Lot 56 Wedgewood Pl Sec 1
32783 Apr 20 1984	"	"			Northway Properties, Inc.	1658	356	400,000. ⁰⁰	3 Tracts
33073 Apr 23 1984	"	"			J. Bradford Barr	1658	739	20,000. ⁰⁰	Tract 2 Duncan Rd.
32978 Apr 23 1984	"	"			Erving W. Hunt et al	1658	766		Real Property Agreement
33446 Apr. 26 1984	"	"			Billie Jo Blikovde	1659	242	78,000. ⁰⁰	Lot, Hammond Street
33477 Apr. 26 1984	"	"			Ramwood, a Gen. Pte.	1659	283	154,325. ⁰⁰	Lot J.C. Hwy. 291
33608 Apr 27 1984	"	"			Roddy B. Ledford, et al	1659	461	180,000. ⁰⁰	"Riverdowns" Lot 128 Hammett Rd. Pt. Sec 2
33842 Apr. 30 1984	"	"			Jae D. Howell	1659	821	33,250. ⁰⁰	56 By-lane 291 - Leno Pt. Pt. lot 47 Cor Skyline Dr. &
34375 May 2 1984	"	"			James D. Richards Jr.	1660	584	10,200. ⁰⁰	Lot
34281 May 2 1984	"	"			Phillips Wayne Rutledge	1660	515	10,000. ⁰⁰	lot 12

INDIRECT or MORTGAGEE Index to Real Estate Mortgages — Greenville County, S. C.

(1)

Open at Proper Tab according to First Letter or Letters of Name and refer to Buff Sub-Index sheet for page reference.

FILE NUMBER DATE OF RECORD	MORTGAGEES FAMILY NAMES	GIVEN NAMES ABCDEFGH	GIVEN NAMES IJKLMNO	GIVEN NAMES PQRSTUVWXYZ	MORTGAGORS	BOOK	PAGE	Amount	BRIEF DESCRIPTION, LOCATION, ETC. (Not Warranted)
3421 May 3, 1984	Bank	Community			now, Laura S. Brown Laura S. Brown	1660	781	25,000	Lot 5
34578 May 4, 1984	"	"			Peggy C. Payne P. C. Payne, et al	1661	45	.00	Real Prop. Agre.
34665 May 4, 1984	"	"			Ernest Benin Bond Co. et al	1661	131	70,000	RD. Cleveland off Leapt. 479.28 Acs. Persimmon Ridge
34920 May 8, 1984	"	"			John W. Wescott, III et al	1661	420	60,000	Brandon Lot 38 Woodbury Circle
35073 May 8, 1984	"	"			Alinda W. Mahaffey	1661	524	26,000	Mauldin Oak Tree Place Lot 4 Wrenchater Court
35104 May 9, 1984	"	"			Frank M. DuPree, et al	1661	628	30,000	Sec D Bowry Est. Lot 471 Sylvania Rd.
35168 May 9, 1984	"	"			C. Ester Johnson, et al	1661	683	16,000	Wychawhen Hill Lot 12 Wychawhen Cr.
35250 May 9, 1984	"	"			Durbin Creek, Inc.	1661	731	.00	In Mtg. see REM Bk 1595 Pg 275 Release Lot 11 Durbin Creek Farms
35538 May 11, 1984	"	"			Robert W. Hassold, et al	1662	188	95,000	Sp. also 12.54 Acs. SC Hwy 11 16.7 Acs. Jugaloo Rd. Glassy Mt.
35588 May 11, 1984	"	"			Merald R. Blum Real Estate, Inc. et al	1662	041	25,000	Sec. 3. Lot 26 Dolphin St. Muenzfelds
35546 May 11, 1984	"	"			Louthill Sides, et al	1662	255	.00	In Mtg. see REM Bk 1641 Pg. 895 Release Lot 74 Wychawhen Hill
35905 May 15, 1984	"	"			Robert C. Skrekeld	1662	685	22,000	Lots. Lot 115 Merrillat Ave. San Juan
35924 May 15, 1984	"	"			Independent Properties, Inc.	1662	689	.00	In Mtg. see REM Bk 1601 Pg 24 Release Lot 50 Wychawhen Hill
36076 May 16, 1984	"	"			David J. Watson Jr.	1662	939	198,700	Park Harris Property Regime Unit B Pelham Pointe Professional
38132 May 16, 1984	"	"			Michael Patrick Keeshen	1663	25	13,806	Lot C Robinson + Randall St.
36481 May 21, 1984	"	"			Glady Stanley	1663	559	.00	Real Property Agreement


INDIRECT or MORTGAGEE Index to Real Estate Mortgages — Greenville County, S. C.

(DDD)

Open at Proper Tab according to First Letter or Letters of Name and refer to Buff Sub-Index sheet for page reference.

FILE NUMBER DATE OF RECORD	MORTGAGEES FAMILY NAMES	GIVEN NAMES ABCDEFGHIJ	GIVEN NAMES JKLMNO	GIVEN NAMES PQRSTUVWXYZ	MORTGAGORS	BOOK	PAGE	Amount	BRIEF DESCRIPTION, LOCATION, ETC. (Not Warranted)
36531 May 21, 1984	Bank	Community			Phyllis N. Davin			.00	
36667 May 22, 1984	"	"			Phyllis N. Altambrano Retirement Community The Greenville Baptist	1662	523	15,000	Lot 46 Whitman Dr. Heathwood Leas Pt.
36691 May 22, 1984	"	"			Robert C. Miller	1663	791	100,000	2 Tracts Burlington Rd. Part
36799 May 22, 1984	"	"			Amelia B. Garbrough	1663	803	62,000	Lot 1 Shriftside Dr. Leas "Club Forest"
37240 May 25, 1984	"	"			David R. Dozier, et al	1663	944	115,000	Lot 27 Club Forest Lane Forest
37202 May 25, 1984	"	"			Independent Properties, Inc.	1664	601	12,000	Lot 270 Cherokee Dr. Cherokee Jg. Mtg. Sub. E.M. Pl. 1601 pg. 24
37446 May 29, 1984	"	"			Thomas C. Meador	1664	663		Release lot 57 Wedgewood Pl. Sect
37492 May 29, 1984	"	"			Smith & Steele Bldg. Inc.	1664	928	5,893	Lot 27 Inn Dr. Jarrin 29
37572 May 30, 1984	"	"			Alexander Zeus, et al	1664	925	13,500	1 Acre
37572 May 30, 1984	"	"			Alexander Zeus, et al	1665	97	16,380	Devergen Pointe Lot 74 Devenhill Ct. Sec. 5
37687 May 30, 1984	"	"			Alexander Zeus, et al	1665	99	65,520	Devergen Pointe Lot 74 Devenhill Ct. Sec. 5
37713 May 31, 1984	"	"			Robert J. Moore, et al	1665	223	77,000	4.80 acres Batesville Rd.
37913 May 31, 1984	"	"			William C. Hawkins	1665	394	21,500	Lot 52 Hippobone Ref. Tabernacle - Maxey Ln + Stanley Dr.
37972 May 31, 1984	"	"			Three A Enterprises	1665	562	200,000	Lots 4, 5, 6, 309 2/1 (Saluda Dam)
38084 Jun 1, 1984	"	"			John J. Capitan, Jr.	1665	667	21,000	Lot East Broad Street Sec. 2. Denville
38220 Jun 1, 1984	"	"			William J. Gosnell, et al	1665	418	16,170	Lot 32 Selman Dr Brentwood Hughes Hq. Co.
	"	"			Rolf D. Garrison, et al	1666	3	21,500	Lot 2 Park St. Clea lot

INDIRECT or MORTGAGEE Index to Real Estate Mortgages — Greenville County, S. C.


 Open at Proper Tab according to First Letter or Letters of Name and refer to Buff Sub-Index sheet for page reference.

FILE NUMBER DATE OF RECORD	MORTGAGEES FAMILY NAMES	GIVEN NAMES ABCDEFGHIJ	GIVEN NAMES KLMNO	GIVEN NAMES PQRSTUVWXYZ	MORTGAGORS	BOOK	PAGE	Amount	BRIEF DESCRIPTION, LOCATION, ETC. (Not Warranted)
38289 June 4, 1984	Bank	Community			L. Wayne Davis ^{et al}	1666	142	20,000 ^{.00}	St. Joe also lot Pt. lot & tractor st.
38856 June 8, 1984	"	"			Anne Weaver	1666	901	15,000 ^{.20}	Lot 9, "Altamont Lunace"
39225 June 22, 1984	"	"			Turner B. Johnson ^{INC.}	1667	327	15,500 ^{.00}	"Brookfield East" Lot 115 Rounddale Rd
39406 June 13, 1984	"	"			John M. Luthin ^{et al}	1667	569	29,000 ^{.00}	Meadow also int in R.D. Lot 1 Woodruff Rd Oak
39471 June 14, 1984	"	"			Franca Leona Doanell	1667	685	9,796 ^{.29}	Lot 4 & 5 Clarjea Hgts.
39471 June 14, 1984	"	"			Charles Poore, et al	1667	687	7,319 ^{.06}	Lot 2 & 3 Clarjea Hgts.
39471 June 14, 1984	"	"			Faith M. Poore	1667	689	5,067 ^{.06}	Lot 6 Clarjea Hgts.
39513 June 14, 1984	"	"			W. R. Rowan III, et al	1667	715	45,000 ^{.00}	also 2 Easements 4.132 acres Hammett Rd.
39529 June 14, 1984	"	"			Joseph W. Adams, et al	1667	725	20,000 ^{.00}	"Weehawken Hills" Lot 14 Weehawken Hills
39667 June 15, 1984	"	"			Ronald E. Cox, et al	1667	929	6,755 ^{.34}	Lot 8 Clarjea Hgt
39705 June 15, 1984	"	"			Independent Property Ins.	1667	971	150,000 ^{.00}	See part 28.20 acres Stallings Rd.
39822 June 18, 1984	"	"			Mark W. Branyon, et al	1668	109	10,696 ^{.05}	Lot 9
40012 June 19, 1984	"	"			Sen J. Wilson, et al	1668	360	7,883 ^{.64}	Lot 1 Locust Point
40012 June 19, 1984	"	"			Jimmy A. DeYoung	1668	362	7,884 ^{.44}	Lot 2 Locust Point
40012 June 19, 1984	"	"			Alan L. Remick, et al	1668	364	7,884 ^{.46}	Lot 7 Locust Point
40053 June 19, 1984	"	"			C. Allen Bruce, et al	1668	382	210,000 ^{.00}	"Point Hills" Lots 4, 5 & 6 Elm St.

INDIRECT or MORTGAGEE Index to Real Estate Mortgages — Greenville County, S. C.

Open at Proper Tab according to First Letter or Letters of Name and refer to Buff Sub-Index sheet for page reference.

(E E E)

FILE NUMBER DATE OF RECORD	MORTGAGEES FAMILY NAMES	GIVEN NAMES ABCDEFGH	GIVEN NAMES IJKLMNO	GIVEN NAMES PQRSTUVWXYZ	MORTGAGORS	BOOK	PAGE	Amount	BRIEF DESCRIPTION, LOCATION, ETC. (Not Warranted)
40116 June 20, 1984	Bank		Community		William J. Hoyt ^{etal}	1668	466		Real Property Agreement
40243 June 21, 1984	"		"		Kenneth E. Lowell	1668	619	27,000 ^{.00}	5.5 Acres Darby Road
40288 June 21, 1984	"		"		Edmie Lewis ^{etal}	1668	621	9,008 ^{.06}	Lot 11 Locust Point
40652 June 25, 1984	"		"		Jack Fields ^{etal}	1669	139	35,000 ^{.00}	Rd. + 700th Avondale Dr. Lots 1, 2, 3, of Black & Rutherford
40668 June 25, 1984	"		"		Charles Pacci ^{etal}	1669	208		see Rembk 1667 & 687 Release Pt. lot 2 Hwy 414. For mtg
40874 June 26, 1984	"		"		Brian A. King ^{etal}	✓	✓	✓	84-3292 Sixteen - 29.48 acres Woodruff Rd.
40846 June 26, 1984	"		"		Nick Karayannis ^{etal}	1669	348		Rd. For Mtg on RSM Bk 1630 pg 683 Release Pt. lots 29 + 30 A. Pleasantburg
41024 June 27, 1984	"		"		Judson O. Jones ^{etal}	1669	602	70,000 ^{.00}	Lot Clarendon Ave.
41024 June 27, 1984	"		"		Judson O. Jones ^{etal}	1669	604	35,000 ^{.00}	Lot 270 Clarendon Ave.
41028 June 27, 1984	"		"		Freddie J. Mansour	1669	622	75,000 ^{.00}	Hill Pt. lot 96 Aberdeen Dr. Park
41116 June 28, 1984	"		"		Donald G. Richards	1669	723	50,000 ^{.00}	Lot 19 Riverwoods Sec. II Lot 11 + 65 Palmetto Downs + also
33 July 7, 1984	"		"		Phelma Cornelia Buntin	1670	354	9,167 ^{.04}	Pt. lots 15 + 16 Maun St.
104 July 2, 1984	"		"		Randy H. Holloway ^{etal}	1670	431	14,000 ^{.00}	Lot 20, Woodledge Sec. II
526 July 5, 1984	"		"		Gary B. Peck	1671	43	42,273 ^{.22}	"Country Estate" Lots 77, 78, 79 + 130 Sec. I
588 July 5, 1984	"		"		Gordon E. Mason ^{etal}	1671	69	10,933 ^{.43}	Lot 3 Parker Rd.
587 July 5, 1984	"		"		Verdrey D. Ramsey, III	1671	71	34,000 ^{.00}	Pt. lots 28 + 29 Cleveland St.

INDIRECT or MORTGAGEE Index to Real Estate Mortgages — Greenville County, S. C.

()
 Open at Proper Tab according to First Letter or Letters of Name and refer to Buff Sub-Index sheet for page reference.


FILE NUMBER DATE OF RECORD	MORTGAGEES FAMILY NAMES	GIVEN NAMES ABCDEFGHIJ	GIVEN NAMES JKLMNOPQ	GIVEN NAMES RSTUVWXYZ	MORTGAGORS	BOOK	PAGE	Amount	BRIEF DESCRIPTION, LOCATION, ETC. (Not Warranted)
728 July 6, 1984	Bank	Community			The Fairbanks Co Inc.	1671	530	9,000 ^{.00}	Ph. I Lot 140 Cliff Ridge Colony REM 3h 1586 R 447
750 July 6, 1984	"	"			Douglas L. Park, et al	1671	666		Release Lot 2 In mty sec "Commerce East"
876 July 9, 1984	"	"			R. D. Garrett	1671	729	250,000 ^{.00}	Lot 14 Commerce East Brookfield West Sec. II
1231 July 11, 1984	"	"			Journe B. Johnson, Inc. et al	1672	188	15,500 ^{.00}	Lot 45 Brynhamst. Ln.
1340 July 12, 1984	"	"			Larry Cole Davis	1672	276	18,000 ^{.00}	Lot Chick. Spgs In In mty. sec REM Bl. 1615 R 575
1346 July 12, 1984	"	"			R. D. Garrett	1672	264		Release Lot 14 Commerce East.
1445 July 13, 1984	"	"			Troy E. Coffey, et al	1672	444		Real Property Agreement
1644 July 16, 1984	"	"			Larry B. Crewell	1672	657	33,000 ^{.00}	Lot 4 Lkn Rd.
2011 July 19, 1984	"	"			Estate of Aletta Wood Jervey	1673	215	60,000 ^{.00}	10 acre South Parker Rd.
2122 July 20, 1984	"	"			William R. Garland, et al	1673	377		Real Property Agreement
2122 July 20, 1984	"	"			James P. Bacon, et al	1673	378		Real Property Agreement
2482 July 23, 1984	"	"			Security Investments, Inc, et al	1673	795	40,000 ^{.00}	Painsett Hwy "SkyView Ests" 21.52 Acs + 22 Lots
2634 July 25, 1984	"	"			Orthodontic Associates, P.A. mty. + Security Agcy.	1674	61	275,000 ^{.00}	Mudlin Lot 2 In mty. Plaza sec. II
2715 July 25, 1984	"	"			McWalt, a Gen. Pte.	1674	328	330,000 ^{.00}	3.85 acre Old Augusta Rd. 84-3907
3168 July 30, 1984	"	"			Norris L. Boone, M.D.	✓	✓	✓	Furniture - 10 Medical Court
3136 July 30, 1984	"	"			Norris J. Boone M.D.	1674	861	60,000 ^{.00}	Lot 10 Medical Court

INDIRECT or MORTGAGEE Index to Real Estate Mortgages — Greenville County, S. C.

Open at Proper Tab according to First Letter or Letters of Name and refer to Buff Sub-Index sheet for page reference.

FILE NUMBER DATE OF RECORD	MORTGAGEES FAMILY NAMES	GIVEN NAMES ABCDEFGH	GIVEN NAMES IJKLMNO	GIVEN NAMES PQRSTUVWXYZ	MORTGAGORS	BOOK	PAGE	Amount	BRIEF DESCRIPTION, LOCATION, ETC. (Not Warranted)
3257 July 30, 1984	Bank	Community			Marvin A. Mills	1675	35	.00 500,000	Acacia Tp. Parcel A + B less Pt.
3343 July 31, 1984	"	"			W. R. Fairbanks	1675	208	.00 160,000	29.60 Acre South Hill Road
3421 July 31, 1984	"	"			Robert F. Moore et al	Re-Record 1675	265	.00 77,000	4.80 Acre Patank Rd. S/A Lot 22 - for Orig. su REm Pbk. 1665 pg. 223
3451 Aug 1, 1984	"	"			Hazel Lester	1675	341	.99 6,491	Lot 14 Old Augusta Rd.
3484 Aug 1, 1984	"	"			John Larry Moon et al	1675	361	.00 14,000	Ridge Hgts. Lot 9 also strip blue
3611 Aug 1, 1984	"	"			James F. Winestock, Jr.	1675	520	.00 30,000	Daughton Dr. 9.3 Acre Can Rd, also Lot 12
3696 Aug 1, 1984	"	"			J. Lower Rice et al	1675	664	.00 29,300	Grant Tp. Lot 9 + pt. lot P + N drain
3695 Aug 2, 1984	"	"			J. Lower Rice et al	1675	667	.00 650,000	Grant Tp. Lot 9 + pt. lot, P + N drain
3768 Aug 2, 1984	"	"			Secord Baptist Church	1675	723	.00 125,000	4.74 Acre Mem. Dr. Extn.
3793 Aug 2, 1984	"	"			Monte Nicholson-Wallace	1675	804	.00 200,000	Newman St. M. E. Semit Hgts. Lots 57 + 58 Can. Belmont Dr.
3848 Aug 3, 1984	"	"			David L. Narramore	1675	842	.00 20,000	Prop. Reg. Unit 11 William at Hall Dr.
8337 Aug 3, 1984	"	"			Thomas S. Henry Jr.	1675	849	.00 154,000	Sgt. I Lot 46 Front Lane Meyer Park
3872 Aug 3, 1984	"	"			Brew Professional Park	Re-Record 1675	878	.00 475,000	Parcel Memorial Dr. Extn.
3876 Aug 3, 1984	"	"			John W. Alexander et al	1678	925	.00 22,900	1.48 Acre S. C. Hwy. 159
3934 Aug 3, 1984	"	"			J. Mark Wells et al	1675	957	.00 92,000	Pt. lots 18 + 19 E. Washington St.

INDIRECT or MORTGAGEE Index to Real Estate Mortgages — Greenville County, S. C.


 Open at Proper Tab according to First Letter or Letters of Name and refer to Buff Sub-Index sheet for page reference.

FILE NUMBER DATE OF RECORD	MORTGAGEES FAMILY NAMES	GIVEN NAMES ABCDEFGHIJ	GIVEN NAMES KLMNOPQ	GIVEN NAMES RSTUVWXYZ	MORTGAGORS	BOOK	PAGE	Amount	BRIEF DESCRIPTION, LOCATION, ETC. (Not Warranted)
3908 Aug 3, 1984	Bank	Community			a S.C. Gen Pts. Green Professional Park	1675	902		mtg. assigned Protective Life Ins. Co In mtg. see REND 1644 Pg 1, Pa. Record Bk 1675 Pg 878
"	"	"			" " "	1675	902		
3907 Aug 3, 1984	"	"			a S.C. Gen Pts. Green Professional Park	1675	910		mtg. assigned American Foundation Life Ins. Co In mtg. see REND 1644 Pg 1, Pa. Record Bk 1675 Pg 878
"	"	"			" " "	1675	910		
4329 Aug 8, 1984	"	"			Church, Inc. Faith Free Presbyterian	1676	631	193,000	2.68 Acres & 0.874 Acre In mtg. see REND 1601 Pg 24
4321 Aug 8, 1984	"	"			Independent Properties Inc	1676	702		Release Lot 67 Wedgewood Place Dec 7
4467 Aug 9, 1984	"	"			Sharon Leigh Chalmer	1676	807	10,190	Lot 10 Locust Point
4688 Aug 13, 1984	"	"			Jerry D. Hall, Jr.	1677	71	10,000	Lot 8 Lilly St.
4741 Aug 13, 1984	"	"			Henry H. Chisom, et al	1677	174	100,000	Interim Trust Lot 3 S.C. Hwy 253, also Strip Aldridge Dr, Power Est. West
4756 Aug 13, 1984	"	"			John M. Humeniuk, et al	1677	182	25,000	Lot 6 Cor. Henderson Rd. &
4906 Aug 15, 1984	"	"			Carl Ray Jones	1677	408	15,854	5.6 acres
4959 Aug 15, 1984	"	"			James G. Taylor, et al	1677	463	54,000	Dr. Greenbrier Lot 3 Cor. W. Joseph & Occochee
5237 Aug 17, 1984	"	"			Nathaniel Taylor, et al	1677	889	5,895	Ch. Fairfield Place Lot 15 Cor. Maggie St & Juv
5304 Aug 17, 1984	"	"			Plasmet Sales, Inc	1677	961	35,000	11.36 Acres (pt. lot 18)
5461 Aug 20, 1984	"	"			James M. Wynn, et al	1678	165	13,550	Lot 33 Varney St.
5820 Aug 23, 1984	"	"			Walter L. Pike, et al	1678	576	13,475	Lots 3 & 4 Locust Point

INDIRECT or MORTGAGEE Index to Real Estate Mortgages — Greenville County, S. C.

Open at Proper Tab according to First Letter or Letters of Name and refer to Buff Sub-Index sheet for page reference.

(854)

FILE NUMBER DATE OF RECORD	MORTGAGEES FAMILY NAMES	GIVEN NAMES ABCDEFGH	GIVEN NAMES IJKLMNO	GIVEN NAMES PQRSTUVWXYZ	MORTGAGORS	BOOK	PAGE	Amount	BRIEF DESCRIPTION, LOCATION, ETC. (Not Warranted)
6251 Aug 27, 1984	Bank	Community			<i>a.s.c. bus. P.S.</i> Childbirth Center Associates	1679	177	.00 325,000	also pt. lot 10 Church St. woodland Lot 27 & pt. lot 28 Chagone St.
6279 Aug 27, 1984	"	"			Casey A. Johnson et al	1679	210	.00 80,000	2.315 Acres
6240 Aug 27, 1984	"	"			Southill Siter P. Inc.	1679	216		Tr. mtg. see REM bk - 1652 - Pg. 547 Release lot 1 Spartan Place
6354 Aug 28, 1984	"	"			R. L. Meade	1679	303	.52 5,664	3.2 Acres
6382 Aug 28, 1984	"	"			James H. Bam et al	1679	343	.00 88,000	Deepfield Dr. Deepfield sect Lot 12 Deepfield Dr.
6632 Aug 30, 1984	"	"			Ronald L. Painter	1679	671	.94 4,153	Lot 8 Locust Point
6649 Aug 30, 1984	"	"			Hal - Ben Plumbing Corp.	1679	684	.20 92,554	Lot 4 Argenta Road
6650 Aug 30, 1984	"	"			B. Kenneth Balt	1679	686	.00 110,000	3.68 Acres Hudson Rd.
6747 Aug 30, 1984	"	"			W. R. Martin Corp et al	1679	800	.00 225,000	14 lots Oak Crest
6915 Aug 31, 1984	"	"			Richard J. Hewitt	1679	985	.00 54,000	Uniq. Prop. Reg. Unit L 301 Court Ridge 84-4522
7318 Sept 5, 1984	"	"			Childbirth Center Associates	✓	✓	✓	Fixtures - 101 Chapman St.
7251 Sept 4, 1984	"	"			Jennings Cook	1680	355	.00 100,000	Lot, S.C. Hwy No. 291
7250 Sept 4, 1984	"	"	C & D		Donald R. Janage, et al	1680	359	.00 25,000	2.208 Acres, Mauldin
7495 Sept 4, 1984	"	"			James H. Mitchell	1680	630		In mtg. see REM BK 1563 - Pg. 510 Release 0.79 Ac. Bunker Rd.
7751 Sept 10, 1984	"	"			E. Kenneth Bentley	1680	888	.00 15,000	Lot Esley Bldg. Rd.
7817 Sept 10, 1984	"	"			H. P. Moody	1680	971	.00 30,000	15.2 Acres S.C. Hwy 250

INDIRECT or MORTGAGEE Index to Real Estate Mortgages — Greenville County, S. C.

()
 Open at Proper Tab according to First Letter or Letters of Name and refer to Buff Sub-Index sheet for page reference.

FILE NUMBER DATE OF RECORD	MORTGAGEES FAMILY NAMES	GIVEN NAMES ABCDEFGHIJ	GIVEN NAMES JKLMNOPQ	GIVEN NAMES RSTUVWXYZ	MORTGAGORS	BOOK	PAGE	Amount	BRIEF DESCRIPTION, LOCATION, ETC. (Not Warranted)
7866 Sept 10, 1984	Bank	Community			Christie C. Maile, et al	1681	8	50,000 ^{.00}	(Lot 18) 14.1 Acres River Ridge 2nd mtg. see REM Bk 1652 Pg 547
7794 Sept 10, 1984	"	"			Foot Hills Delta P, Inc.	1681	17		Release det. 3 Spartan Place.
8106 Sept 12, 1984	"	"			Jerry L. Acosta, et al	1681	293	100,000 ^{.00}	Collins Creek Lot 57, Collins Creek Rd. Sec. 2
8185 Sept 13, 1984	"	"			Francis A. Styer, et al	1681	449	25,000 ^{.00}	12.61 Acres Fairview Rd. Rd. Cleveland Jr.
8243 Sept 13, 1984	"	"			Russell C. Ashmore, Jr.	1681	481	135,000 ^{.00}	479.24 Acres Persimmon Ridge Green Valley Est.
8369 Sept 14, 1984	"	"			Kenneth M. Wofford et al	1681	635	16,000 ^{.00}	Lot 112 West Round Hill Rd.
8431 Sept 17, 1984	"	"			Donald A. Harper et al	1681	714	35,000 ^{.00}	Lot 74 Alta Vista Cor. McJannet St & Fairview Ave
8506 Sept 17, 1984	"	"			Thomas E. Hervey	1681	883	200,200 ^{.00}	Parcels A, B, & C Selham Pointe
8692 Sept 18, 1984	"	"			Thomas L. Thomason et al	1682	38	65,000 ^{.00}	Home Property Regime Unit 45 Northgate Trace
8693 Sept 18, 1984	"	"			B. J. Fuller	1682	40		Mtg. see REM Bk 1647 Pg 198 Mtg assigned to Marcus Harris. For see REM Bk 1675 Pg 35
8660 Sept 18, 1984	"	"			Martin A. Miller	1682	54		Release 1 acre League Rd. 3rd mtg.
8724 Sept 19, 1984	"	"			Charles A. Cooper et al	1682	242		Real Property Agreement
8950 Sept 20, 1984	"	"			Joel F. Burgess et al	1682	613	48,000 ^{.00}	Home Prop. Regime Unit 11-101 Court Ridge
8981 Sept 21, 1984	"	"			Rich L. Lambert, et al	1682	694	100,000 ^{.00}	Lot 7 Terra Oaks
9200 Sept 24, 1984	"	"			Stanley C. Von Hafe, M.D.	1682	907	114,000 ^{.00}	Home Office Bank Home Prop Regime Unit B Edgewood Medical
9422 Sept 25, 1984	"	"			SPT Associate	1683	142	305,000 ^{.00}	Office Bldg. Home Prop Regime Unit A Edgewood Medical Plaza

INDIRECT or MORTGAGEE Index to Real Estate Mortgages — Greenville County, S. C.

Open at Proper Tab according to First Letter or Letters of Name and refer to Buff Sub-Index sheet for page reference.

(HHH)

FILE NUMBER DATE OF RECORD	MORTGAGEES FAMILY NAMES	GIVEN NAMES ABCDEFGH	GIVEN NAMES IJKLMNO	GIVEN NAMES PQRSTUVWXYZ	MORTGAGORS	BOOK	PAGE	Amount	BRIEF DESCRIPTION, LOCATION, ETC. (Not Warranted)
9375 Sept. 25, 1984	Bank	Community			Independent Property Inc.	1683	185		2nd, for mtg. see REM Bk. 1601 pg 24
9375 Sept. 25, 1984	"	"			Independent Property Inc.	1683	186		Release, lot 16, Wedgewood place see REM Bk 1667 pg 971
9525 Sept. 26, 1984	"	"			Deborah Ruth Yerkut	1683	307	6,500 ¹⁰⁰	Lot 44 Edward Forest
9536 Sept. 26, 1984	"	"			D. Allen West	1683	315	20,000 ¹⁰⁰	Lot B Church St, Chick Spg Park Hill
9698 Sept. 27, 1984	"	"			Freddie J. Mansour	1683	469	90,000 ⁰⁰	Lot 96 Aberdeen Dr.
9985 Oct. 1, 1984	"	"			Joseph B. Bushy	1683	872	80,000 ⁰⁰	"Tree" Lot 108 Dove Tree Rd. "Dove
10038 Oct. 1, 1984	"	"			Christopher Booker	1683	948	35,000 ⁰⁰	Lot 4 E. Washington St.
10066 Oct. 1, 1984	"	"			Three "A" Enterprises	1684	1		Release Rev. Lots 4, 5, 6, 30 + 31 of Lakewood on the Saluda
"	"	"			" " "	1684	1		For mtg. see REM Bk 1665 pg 562
10274 Oct. 3, 1984	"	"			Mary Joanne D. Mullikin	1684	298	11,243 ¹⁴	Lot 158 Woodfielde Sec. 2
10302 Oct. 3, 1984	"	"			Velda C. Hughes	1684	326	67,814 ⁷⁴	Charleston Lot 210 Chapman Rd, Sec. VII
10349 Oct. 4, 1984	"	"			Robert B. Royal, Jr. et al	1684	377	44,588 ⁰⁰	Mell Rd. Edwards Forest Hgts.
10593 Oct. 5, 1984	"	"			C. Allen Bruce et al	1684	619	73,160 ⁸³	Lot 57, Rosewood Ln. + Old
10714 Oct. 8, 1984	"	"			Donald E. Bally Foundation	1684	797	150,000 ⁰⁰	Lot Memorial Medical Dr.
10772 Oct. 9, 1984	"	"			Church, Inc. Faith Free Presbyterian	1684	831		523 Aven Cleveland Jr.
"	"	"			" " "	1684	831		Subordination of mtg. to right of Way. For mtg. see REM Bk 1676 pg 631, + REM Bk 1222 pg 586 in R/W

INDIRECT or MORTGAGEE Index to Real Estate Mortgages — Greenville County, S. C.

()
 Open at Proper Tab according to First Letter or Letters of Name and refer to Buff Sub-Index sheet for page reference.

FILE NUMBER DATE OF RECORD	MORTGAGEES FAMILY NAMES	GIVEN NAMES ABCDEFGHIJ	GIVEN NAMES JKLMNO	GIVEN NAMES PQRSTUVWXYZ	MORTGAGORS	BOOK	PAGE	Amount	BRIEF DESCRIPTION, LOCATION, ETC. (Not Warranted)
10896 Oct. 10, 1984	Bank	Community			Lowrie B. Johnson Co. Inc.	1684	998	14,500	Brookfield West lot 46, Brynhurst Cr. Sec. II sub. Bk. 1615 P. 961 + 1685 P. 164
11095 Oct. 11, 1984	"	"			Mendel S. Hawkins	1685	190		Subordination Agreement. In Mtg Rd.
11146 Oct. 12, 1984	"	"			T. Beauford Darr	1685	317	15,000	2 Tracts Jarvis Bridge ave RETN Bk 1640 pg 373
11364 Oct. 15, 1984	"	"			Key Products Services Inc. Retirement Community	1685	614		Release lot 6 Perry Estate for mtg Rd. also 46.14 ac. Lease Pto.
11456 Oct. 16, 1984	"	"			The Greenville Baptist	1685	684	150,000	121.02 acres Burlington Stone Land Co. Sec. H
11460 Oct. 16, 1984	"	"			Francisca Daniella Demetrios Inc.	1685	694	60,000	Pt. lots 29 + 3 Bennett St. In Mtg Sec. Rem. Bk. 1601 pg. 24
11627 Oct. 17, 1984	"	"			Independent Properties Inc.	1685	946		Release lot 18 Wedgewood Place Sec 2 In Mtg Sec. Rem. Bk. 1667 pg. 971
11627 Oct. 17, 1984	"	"			Independent Properties Inc.	1685	947		Release lot 18, Wedgewood Place Sec 2 In Mtg Sec. Rem. Bk. 1667 pg. 971
11643 Oct. 17, 1984	"	"			Independent Properties Inc.	1685	948		Release lot 12, Wedgewood Place Sec. 2 In Mtg Sec. Rem. Bk. 1601 pg. 24
11643 Oct. 17, 1984	"	"			Independent Properties Inc.	1685	950		Release lot 12, Wedgewood Place Sec 2
11766 Oct. 18, 1984	"	"			Larry C. McKenney	1686	38	130,000	Tracts 1 + 2 Grayton Ave.
11846 Oct. 18, 1984	"	"			Barbara G. Dabney	1686	107	20,000	Lot 7 Sevier St. Rem. Bk. 1543 P. 483 + 1646 P. 69
11818 Oct. 18, 1984	"	"			The Vista Co., Inc.	1684	68		Subordination of Mtg. For mtg see
11902 Oct. 19, 1984	"	"			John Clyde Henderson	1686	141	145,000	lot Hwy 276 Forester Farms
11976 Oct. 19, 1984	"	"			Forester Farms, a S.C. Prop Pts	1686	179	100,000	lots Forester woods + Barney Heits
12138 Oct. 22, 1984	"	"			Joel Timothy Pearson	1686	340	13,273	lot 17 Glenhaven Ct.

INDIRECT or MORTGAGEE Index to Real Estate Mortgages — Greenville County, S. C.

Open at Proper Tab according to First Letter or Letters of Name and refer to Buff Sub-Index sheet for page reference.

(III)

FILE NUMBER DATE OF RECORD	MORTGAGEES FAMILY NAMES	GIVEN NAMES ABCDEFGH	GIVEN NAMES IJKLMNO	GIVEN NAMES PQRSTUVWXYZ	MORTGAGORS	BOOK	PAGE	Amount	BRIEF DESCRIPTION, LOCATION, ETC. (Not Warranted)
12156 Oct 22, 1984	Bank	Community			Jerry J. Ferlauto, et al	1686	375	.00	Collins Creek Lot 75 Babbs Hollow Sec. 3
12058 Oct 22, 1984	"	"			James M. Robinson	1686	202	18,478	6.1 Acs
12123 Oct. 22, 1984	"	"			R. D. Manett	1686	334		2.5 mtg see REM BK 1615 Pg 575 Release Lots 17, 18 & 19 Commerce East
12217 Oct. 23, 1984	"	"			Sam B. Phillips, Jr.	1686	430	261,079	3 Parcels
12287 Oct 23, 1984	"	"			Independent Properties, Inc.	1686	554		Acq. f. 2.5 mtg see REM BK 1601 Pg 24 Release Lot 68 Wedgewood Place
12639 Oct 26, 1984	"	"			Capers Place, R. Gen. Pk	1687	41	330,000	Orig. Prop. Rights Units C, D, F of Capers Place
12949 Oct. 30, 1984	"	"			John F. Palmer, et al	1687	400	465,000	"Greenland Leasing" Lots 1, 2 & 3 Greenland Dr.
13126 Oct 31, 1984	"	"			P. Lillian Lane	1687	679	30,000	Lot 2 Butler Tp. Asheton
13265 Nov. 1, 1984	"	"			Allen Dale Goodwin	1687	848	10,111	Austin Tp 1.84 Acres Old Georgia Rd.
13387 Nov. 1, 1984	"	"			Bayel D. Culpepper	1687	995	6,500	Lot Marion Rd.
13379 Nov 1, 1984	"	"			Independent Properties, Inc.	1687	999		2.5 mtg see REM BK 1601 Pg 24 Release Lot 48 Wedgewood Place
13379 Nov 1, 1984	"	"			Independent Properties, Inc.	1688	93		2.5 mtg see REM BK 1667 Pg 971 Release Lot 48 Wedgewood Place
13489 Nov 2, 1984	"	"			Capers Michael Lewis	1688	123	18,000	Lot 4 Albain Cir. Paris Mt. Tp
13505 Nov 2, 1984	"	"			Thomas A. Dutton, et al	1688	182	15,000	Westwood, S. Wille, Austin Tp Lot 474 Sablewood Dr. Sec. 5
13623 Nov 5, 1984	"	"			William A. Lynch, et al	1688	415		Real property Agreement
13682 Nov 5, 1984	"	"			Anthony T. Burdette	1688	469	7,065	Dunbar, S. Wille Lot 10 Hillhouse St.

INDIRECT or MORTGAGEE Index to Real Estate Mortgages — Greenville County, S. C.

Open at Proper Tab according to First Letter or Letters of Name and refer to Buff Sub-Index sheet for page reference.

FILE NUMBER DATE OF RECORD	MORTGAGEES FAMILY NAMES	GIVEN NAMES ABCDEFGHIJ	GIVEN NAMES JKLMNO	GIVEN NAMES PQRSTUVWXYZ	MORTGAGORS	BOOK	PAGE	Amount	BRIEF DESCRIPTION, LOCATION, ETC. (Not Warranted)
13775 Nov 6, 1984	Bank	Community			Yaughn P. Wicker, etal	1688	570		Real Prop. Agree Block D. Chick Spur Tp.
13869 Nov 6, 1984	"	"			Shirlee A. Rollins	1688	618	50,000	Lot 3 Randall St Jmnty. book 1659 Pg 283
13949 Nov 7, 1984	"	"			Ramwood, a Gen Pts.	1688	579		Release Lot 3 Parkins Mill Court
14038 Nov 7, 1984	"	"			Larry B. Pindle, etal	1688	775	225,000	Also Lot 10 Pub White Ln. Lot A. Main St + E. Stone Ave. 84-5713
14035 Nov 7, 1984	"	"			Greenville, etal Carolina Floral Inc. of	✓	✓	✓	Fixtures - See Fin. Statement
14370 Nov 12, 1984	"	"			David L. Darity etal	1689	208	8,000	Lot "E" Chick Spur Tp.
14375 Nov 12, 1984	"	"			James H. Lammey etal	1689	228	120,000	2.0 Acres Buncombe Rd. Jmnty. book 1661 Pg 131
14463 Nov 12, 1984	"	"			Enoch River Bank Co. etal	1689	325		Release 270.69 + 8.0 Acres Cleveland Jmnty. book 1681 Pg 481
14464 Nov 12, 1984	"	"			Russell C. Ashmore, Jr.	1689	327		Release 270.69 + 8.0 Acres Cleveland
14540 Nov 13, 1984	"	"			Olin W. Hart, etal	1689	451	6,708	.04 Maple Acres Lot 5 Chestnut Dr.
14687 Nov 14, 1984	"	"			R. Douglas Neal, Jr.	1689	777	50,000	Lot 62 Collins Creek Sec III
14946 Nov 16, 1984	"	"		Cancelled Donna S. Tankersley RMC	Darryl W. Wilson, etal	1690	280		Real Prop. Agree. Jmnty. book 1659 Pg 283
15248 Nov 19, 1984	"	"			Ramwood, a Gen Pts.	1690	525		Release Lot 2 Parkins Mill Ct. Rd.
15665 Nov 21, 1984	"	"			Eugene Crook Savannah De.	1690	991	66,000	18.54 acre Smith Acres
16054 Nov 27, 1984	"	"			Southhill Builders	1691	480		Release Lot 70, westward Place Sec I Jmnty. book 1641 pg 895
"	"	"			"	1691	480		

INDIRECT or MORTGAGEE Index to Real Estate Mortgages — Greenville County, S. C.

Open at Proper Tab according to First Letter or Letters of Name and refer to Buff Sub-Index sheet for page reference.

(JJJ)


FILE NUMBER DATE OF RECORD	MORTGAGEES FAMILY NAMES	GIVEN NAMES ABCDEFGH	GIVEN NAMES IJKLMNO	GIVEN NAMES PQRSTUVWXYZ	MORTGAGORS	BOOK	PAGE	Amount	BRIEF DESCRIPTION, LOCATION, ETC. (Not Warranted)
16089 Nov. 28, 1984 16202	Bank	Community			R. F. Moore et al	1691	562	.81 139,328	lots 21 + 22 Batesville Road Oakham TP.
Nov 28, 1984 16229	"	"			Mary A. Young	1691	784	.76 10,253	30 acres, Lease Pt. also Prop. in Anderson County
Nov 29, 1984 16510	"	"			Terrell Clayton Jones et al	1691	805	.00 100,000	lot 44 E Kenilworth Dr, King's Gate Mortg. see R.E. Bl. 1686 Pg 179
Nov 30, 1984 16841	"	"			Janetia Farms, a S.C.	1691	976		Release, lot 11 Jonestown Farms Rockwood
Dec 4, 1984 16863	"	"			J. James Rice	1692	674	.28 18,861	lot 6 Altamont Ct. Ph I see R.E. Bl. 1659 Pg 547
Dec 4, 1984 17027	"	"			Forthill Vette P, Inc.	1692	635		Release lot 2 Spartan Place, Jimmy Ac. 1.3 mortg. see R.E. Bl. 1601 Pg 24
Dec 5, 1984 17077	"	"			Independent Properties, Inc.	1692	688		Release, lot 60 Wedgewood Place "Oak Crest"
Dec 6, 1984 17158	"	"			Gay Z. Waltz	1693	26	.52 40,335	Lot 8 Oak Crest Court "Oak Crest"
Dec 6, 1984 17248	"	"			Billy R. Niott et al	1693	104	.57 9,133	Lot 200 Leysa Ave. Sec. 2 Northside Gardens
Dec 7, 1984 17248	"	"			Charles J. Simon et al	1693	203	.00 60,000	Lot 43 Sullwater Rd.
Dec 7, 1984 17283	"	"			Thomas G. Fuller, Jr.	1693	205	.00 60,000	Lot 10 Perin St. 23-102
Dec 7, 1984 17769	"	"			Paul Dan Heaton	1693	239	.00 6,000	0.67 acs. Cor. Layton Dr. & S.C Hwy
Dec 13, 1984 18168	"	"			Charles H. English et al	1694	144	.00 130,000	2 Parcels Lease Pt.
Dec 17, 1984 18353	"	"			James E. Hallock Jr.	1694	816	.00 100,000	Forthill Rd. Green Valley Lots Lot 56 Len Redford Lane & Mortg. see R.E. Bl. 1659 Pg. 283
Dec 18, 1984 18462	"	"			Lamwood, a Gen Pts. Sally Sally William	1694	959		Release lot 4 Parkmill Ct.
Dec 19, 1984	"	"			Sally William et al	1695	156	.00 6,120	Lot Woodland Hgt.

INDIRECT or MORTGAGEE Index to Real Estate Mortgages — Greenville County, S. C.

Open at Proper Tab according to First Letter or Letters of Name and refer to Buff Sub-Index sheet for page reference.

FILE NUMBER DATE OF RECORD	MORTGAGEES FAMILY NAMES	GIVEN NAMES ABCDEFGHIJ	GIVEN NAMES JKLMNO	GIVEN NAMES PQRSTUVWXYZ	MORTGAGORS	BOOK	PAGE	Amount	BRIEF DESCRIPTION, LOCATION, ETC. (Not Warranted)
18557 Dec. 20, 1984	Bank	Community			Charles F. Gentry et al	1695	293	.04 110,044	Rosedale, Child Spruce Tr. Lot 42 Rosemary Lane
18778 Dec 21, 1984	"	"			Margaret W. Hassold	1695	621	.00 34,000	Lot 9 Lanneau Dr. Woodvale Ave. Traveler Park
18793 Dec. 21, 1984	"	"			Robert M. Leineweber et al	1695	658	.00 200,000	Lot 252 + Pt. Lot 253 apx. Broom Ln.
19213 Dec. 28, 1984	"	"			Barry R. Betton et al	1696	180	.00 32,000	Lot. On. Balcome Sub. + (E. Johnson Pt.)
19737 Jan 2, 1985	"	"			Fredrick E. Landrith et al	1696	855	.94 11,316	Pt. Lots 70 + 71 Douglas Ave. Coffin Creek Sec. III
19801 Jan 3, 1985	"	"			Jackie D. Hightley	1696	961	.00 75,000	Lot 76 Babbs St. Allen
20007 Jan 4, 1985	"	"			Spiro Conits et al	1697	217	.00 15,000	Lot, 5 Main St. Sircle
20047 Jan 4, 1985	"	"			Brian A. King et al	1697	244	.00 70,000	Auntie Tr. Lot 43 Bethel Rd. Nelly Tr. a.s.c. Res. Pt.
20337 Jan 8, 1985	"	"			Forester Farm	1697	535	.00	Forester Farm Relax lot 20 Forester Farm
20461 Jan 9, 1985	"	"			Joseph N. Malone et al	1697	702	.00 22,000	Rely Lot Sec. 2 Lot 42 Mark Dr.
20539 Jan 10, 1985	"	"			Deborah Deborah Wilkinson	1697	815	.00 36,500	Brookside Forest Lot 54 Marshall Budge Dr.
20465 Jan 10, 1985	"	"			Ann F. Bratton et al	1697	861	.00	Real Property Agree.
20676 Jan 11, 1985	"	"			John J. Kuhn et al	1698	56	.25 7,620	Sparswood Dr. Westwood Sec. IV Sircle Lot 107 Sherondale Lane +
20627 Jan 11, 1985	"	"			Bill Chandler	1698	58	.00	Real Property Agreement "Altamont Forest"
20743 Jan 14, 1985	"	"			C. H. Hinton, Jr.	1698	105	.00 45,000	Lot 4 Persimmon Lane Sec. I
20805 Jan 14, 1985	"	"			Willie Mae Bryant	1698	172	.86 6,130	Lot 47 + pt. Lot Nobel St.

INDIRECT or MORTGAGEE Index to Real Estate Mortgages — Greenville County, S. C.


 Open at Proper Tab according to First Letter or Letters of Name and refer to Buff Sub-Index sheet for page reference.

(KKK)

FILE NUMBER DATE OF RECORD	MORTGAGEES FAMILY NAMES	GIVEN NAMES ABCDEFGH	GIVEN NAMES IJKLMNO	GIVEN NAMES PQRSTUVWXYZ	MORTGAGORS	BOOK	PAGE	Amount	BRIEF DESCRIPTION, LOCATION, ETC. (Not Warranted)
20870 Jan 15, 1985 2134	Bank	Community			Nelson H. Fredsell, Jr. ^{etal}	1698	227	.00 25,000	Warehich Rd. "Stratford Forest" Lot 118 Co. Hathaway Cir. + N.
Jan 17, 1985 21289	"	"			Imogen B. Ridgeway	1698	702	.79 49,071	Lot 32 Heard St. Belmont Hgh.
Jan 17, 1985 21499	"	"			Wesco, Inc.	1698	736		Release parcel Washington Park East Phit also easement - for mtg. see REm Ch 1586 pg. 751
Jan 21, 1985 21523	"	"			J. Michael Wright	1698	829	.00 11,100	Street City Park Part lot 21 Co. O'Neal St. + ymc +
Jan 21, 1985 21572	"	"			L. D. Carson, Inc.	1698	974	.00 100,000	Lot, Hwy. 291
Jan 21, 1985 21489	"	"			James R. Abbott ^{etal}	1698	984	.00 20,000	Lots 26, 27 + 28 Lenoxx Ave.
Jan 21, 1985 21472	"	"			Darryl W. Wilson ^{etal}	1698	995		Real Prop. Agree. 85-382
Jan 21, 1985 21734	"	"			Juan P. Acosta, ^{etal}	✓	✓	✓	Fixtures - Augusta Rd.
Jan 23, 1985 21734	"	"			David S. Boyd Jr.	1699	176		Real Property Agreement
Jan 23, 1985 21925	"	"			Robert A. Sherrill, ^{etal}	1699	177		Real Property Agreement In mtg. see REM Ch 1671 pg. 43
Jan 24, 1985 22061	"	"			Gary B. Peck	1699	438		Release lot 77 Country Est. Sec I
Jan 25, 1985 22298	"	"			Betty Jo Cordell	1699	556	.00 9,090	Lot 4 Locust Point
Jan 29, 1985 22374	"	"			Philip Mark DeNike	1699	942	.35 5,686	Lot 7 Mt. Williamsburg Estates
Jan 29, 1985 22511	"	"			Michael Jack Bridges	1700	22	.00 8,585	Lot 1 Mt. Williamsburg Estates
Jan 30, 1985	"	"			Charles N. Lynch ^{etal}	1700	183	.63 22,712	Lot 4 = 4.85 Acre


INDIRECT or MORTGAGEE Index to Real Estate Mortgages — Greenville County, S. C.

Open at Proper Tab according to First Letter or Letters of Name and refer to Buff Sub-Index sheet for page reference.

FILE NUMBER DATE OF RECORD	MORTGAGEES FAMILY NAMES	GIVEN NAMES ABCDEFGHIH	GIVEN NAMES IJKLMNO	GIVEN NAMES PQRSTUVWXYZ	MORTGAGORS	BOOK	PAGE	Amount	BRIEF DESCRIPTION, LOCATION, ETC. (Not Warranted)
22475 Jan 30, 1985	Bank	Community			255 Ken Pl.				
22483 Jan 30, 1985	"	"			Yves "Integrating"	1700	110		Release lot 25 Wedgewood Pl. 1001 p. 971
22484 Jan 30, 1985	"	"			Independent Properties, Inc.	1700	174		Release lot 25 Wedgewood Pl. 1001 p. 971
22819 Feb 1, 1985	"	"			Independent Properties, Inc.	1700	174		Release lot 25 Wedgewood Pl. 1001 p. 971
22833 Feb 1, 1985	"	"			Timothy W. Scott et al	1700	669	125,000	Terrace Acres Lot 32 + 33 Terrace Lane
22859 Feb 4, 1985	"	"			Jean R. Heatt	1700	706	29,000	Lot 19 Jones Ave. Estate Also Easement
22940 Feb 4, 1985	"	"			Barry Franklin Smith	1700	766	7,000	Lot 12 Mt. Williamahung
23075 Feb 4, 1985	"	"			R L C Corp.	1700	913	95,000	5.67 Acres P. 472 Shum Grove 29.
23132 Feb 5, 1985	"	"			Dalton D. Bunter et al	1700	997	100,000	27.10 Acres - Lot 1 Ray Rd For mtg. see Rem Bk 1652 Pg 547
23174 Feb 5, 1985	"	"			Foot Hills Delta P. Inc.	1701	89		Release lot 4 Spartan Place "Weehawken Hills"
23248 Feb 6, 1985	"	"			Joseph M. Adams et al	1701	114	30,110	Lot 14 Weehawken Cir
23265 Feb 6, 1985	"	"			Larry W. Cobb et al	1701	174	116,000	Lot 11 "Add to Woodmere"
23236 Feb 6, 1985	"	"			Walter Wilder, Jr. a S.C. Gen. Pts.	1701	212	47,649	1.007 Acres Batesville Rd. For mtg. see Rem Bk 1686 Pg 179
23374 Feb 6, 1985	"	"			Forrester Farms a S.C. Gen. Pts.	1701	281		Release lot 19 Forrester Farm For mtg. see Rem Bk 1686 Pg 179
23396 Feb 7, 1985	"	"			Forrester Farms,	1701	341		Release lot 9 Forrester Farms Ac 2 For mtg. see Rem Bk 1667 Pg 971
23396 Feb 7, 1985	"	"			Independent Properties, Inc.	1701	368		Release lot 25 Wedgewood Place see 2 For mtg. see Rem Bk 1601 Pg 24
23396 Feb 7, 1985	"	"			Independent Properties, Inc.	1701	369		Release lot 25 Wedgewood Place

INDIRECT or MORTGAGEE Index to Real Estate Mortgages — Greenville County, S. C.

REG. U. S. PAT. OFFICE *Chas McCott* County Indexes Since 1888
An Identifying Trade Mark

 Open at Proper Tab according to First Letter or Letters of Name and refer to Buff Sub-Index sheet for page reference.


COTT FAMILY NAME INDEX No. 75 © 1949
MADE BY THE COTT INDEX COMPANY, COLUMBUS, OHIO
SOLD BY WALKER, EVANS & COGSWELL CO., CHARLESTON, S.C.

(LL)

FILE NUMBER DATE OF RECORD	MORTGAGEES FAMILY NAMES	GIVEN NAMES ABCDEFGHIJ	GIVEN NAMES KLMNO	GIVEN NAMES PQRSTUVWXYZ	MORTGAGORS	BOOK	PAGE	Amount	BRIEF DESCRIPTION, LOCATION, ETC. (Not Warranted)
23540 Feb. 8, 1985	Bank	Community			Patrick B. Mullen ^{M.D.}	1701	498	.00 205,000	Also Easement & Well Agreement 0.22 Acres Cleveland St.
23540 Feb. 8, 1985	"	"			Patrick B. Mullen ^{et al}	1701	502	.00 205,000	Woodvale Ave. Lot 219 "Hayler Park"
23535 Feb. 8, 1985	"	"			Gary W. Smith, ^{et al}	1701	506	.00 12,000	McDonald St. "North Hills" Lot 28 Cor Russell Ave. & 85-715
23528 Feb. 8, 1985	"	"			Patrick B. Mullen ^{M.D.}	✓	✓	✓	Fittures - 0.229 acres
23892 Feb. 13, 1985	"	"			a.s.c. Hen Pts Forester Farms	1701	984		In mtg. see REC Bk 1686 Pg 179 Release Lot 13 Forester Farms.
23953 Feb. 14, 1985	"	"			Donald R. Savage ^{et al}	1702	09	-00 52,000	2.208 acre Mauldin
24089 Feb. 15, 1985	"	"			Inc. of Greenville Cornerstone Baptist Church	1702	199	.00 100,000	Laurin Rd Lot Cor. Fair Street Way & Abbl
24147 Feb. 15, 1985	"	"			Cynthia R. Evans	1702	254	.00 10,000	Richmond Hills Lot 23 Konnarock Cir. Sec. 5
24229 Feb. 18, 1985	"	"			Walter Dean Christopher	1702	350	.00 20,000	4.37 acre Butler sp.
24595 Feb. 20, 1985	"	"			Barry R. Bateson	1702	778	.00 32,000	"Shannon Terrace" Lot 60 Brookview Circle
24557 Feb. 20, 1985	"	"			Forester Farms, ^{Hen Pts.} a.s.c.	1702	745		mtg. see REC Bk 1686 Pg 179 Release Lot 10 Forester Farms In
24585 Feb. 20, 1985	"	"			Barry R. Bateson, ^{et al}	1702	771		see REC Bk 1696 Pg 180 Modification Agreement. In mtg.
24620 Feb. 21, 1985	"	"			Aaron H. Edwards	1702	817	32 2,386	Lot 5 Mt. Williamsburg Ets.
24621 Feb. 21, 1985	"	"			Sandra L. Smith	1702	819	.00 10,500	Lot 10 Fair Hts.
24646 Feb. 21, 1985	"	"			Dwight D. Brown ^{et al}	1702	858	.00 24,000	Whittford St. Chaumont Lot 28 Cor. Weatherby Dr. &
24622 Feb. 22, 1985	"	"			Charles A. Pulcine ^{et al}	1703	60	.78 11,823	4.4 acres Caroldean Cir.

INDIRECT or MORTGAGEE Index to Real Estate Mortgages — Greenville County, S. C.

REG. U. S. PAT. OFFICE *Chas. M. Cotts* County Indexes Since 1888 An Identifying Trade Mark

 Open at Proper Tab according to First Letter or Letters of Name and refer to Buff Sub-Index sheet for page reference.

COTT FAMILY NAME INDEX No. 75 © 1949
MADE BY THE COTT INDEX COMPANY, COLUMBUS, OHIO
SOLD BY WALKER, EVANS & COGSWELL CO., CHARLESTON, S.C.

FILE NUMBER DATE OF RECORD	MORTGAGEES FAMILY NAMES	GIVEN NAMES ABCDEFGHIJ	GIVEN NAMES KLMNO	GIVEN NAMES PQRSTUVWXYZ	MORTGAGORS	BOOK	PAGE	Amount	BRIEF DESCRIPTION, LOCATION, ETC. (Not Warranted)
24851 Feb. 22, 1985	Bank	Community			a l. c. ten Pts. Forrester Farm	1703	30		For Mtg. see Rem. Bk. 1686 pg. 179 Release Lot 15 Forrester Farm
24958 Feb. 25, 1985	"	"			Jerry K. Cooper et al	1703	244	55,000	Lot 3 = 2.85 Acre Creek Sec. 2
25243 Feb. 27, 1985	"	"			Janet M. Wilfong et al	1703	590	100,000	Lot 15 Cleveland St. "Collins" "Forest Hills"
25287 Feb. 27, 1985	"	"			C. Allen Bruce, et al	1703	618	259,519	Lots 4, 5 + 6 M ^o Iner St.
25185 Feb. 27, 1985	"	"			Wesco, Inc. et al	1703	526		Subordination Agreement - for Mtg. see Rem. Bk. 1586 pg. 751 + Bk. 1703 pg. 217
25309 Feb. 28, 1985	"	"			James W. Davis, et al	1703	676	100,000	Lot 282 Poinsetta Sec V Elysian Mtg. see REM. BK. No 73 pg 795
25365 Feb. 28, 1985	"	"			Security Investments Inc	1233	858		Release Lot 4 Skyview Dr. Skyview For Mtg. see Rem. Bk. 1686 pg. 179 Release Lot 15 Forrester Farm
25454 Feb. 28, 1985	"	"			Forrester Farm	1703	883		also Easement
25505 Mar. 1, 1985	"	"			Michael A. Ballen et al	1703	972	7,957	Lot 6 Mt. Williamburg Est.
25562 Mar. 1, 1985	"	"			Nathaniel M. Stewart et al	1704	5	35,000	Lot 9 Iner Rd. Rosewood Park Rd.
25627 Mar. 1, 1985	"	"			Martha W. Beiner	1704	120	140,000	Lot 33 Barkdale Rockingham
25685 Mar. 1, 1985	"	"			James E. Knight et al	1704	224	30,000	2.21 Acre Piedmont Golf course Rd.
25737 Mar. 1, 1985	"	"			John C. Barber, et al	1704	282	14,452	Lot 6 Middleton Lane "Winter Park" Dj.
25817 Mar. 4, 1985	"	"			Barry R. Batson	1704	397	26,817	Pt lot 7 On Pine St. + Blue Ridge
25779 Mar. 4, 1985	"	"			M. G. M., Inc.	1704	460	44,000	2.028 acre State Hwy 14

INDIRECT or MORTGAGEE Index to Real Estate Mortgages — Greenville County, S. C.

REG. U. S. PAT. OFFICE *Chas McCott* County Indexes Since 1888
An Identifying Trade Mark

 Open at Proper Tab according to First Letter or Letters of Name and refer to Buff Sub-Index sheet for page reference.


COTT FAMILY NAME INDEX No. 75 © 1949
MADE BY THE COTT INDEX COMPANY, COLUMBUS, OHIO
SOLD BY WALKER, EVANS & COGSWELL CO., CHARLESTON, S. C.

(mm)

FILE NUMBER DATE OF RECORD	MORTGAGEES FAMILY NAMES	GIVEN NAMES ABCDEFGH	GIVEN NAMES IJKLMNO	GIVEN NAMES PQRSTUWXYZ	MORTGAGORS	BOOK	PAGE	Amount	BRIEF DESCRIPTION, LOCATION, ETC. (Not Warranted)
25784 Mar 4, 1985	Bank	Community			Barry R. Bateson	1704	463	44,000 ^{.00}	4 parcels
25993 Mar 5, 1985	"	"			<i>etal</i> R. J. Williams, Jr. a.s.c. Gen Pts.	1704	690	4,000 ^{.00}	Lot 11 Odgen Acres In Mtg. see REM Bk 1686 Pg 179
25997 Mar 5, 1985	"	"			Forester Farms	1704	723		Release Lot 7 Forester Farms In Mtg. see REM Bk 1667 Pg 971
26158 Mar 6, 1985	"	"			Independent Properties, Inc.	1704	850		Release Lot 38 Wedgewood Pl. Sec II
26158 Mar 6, 1985	"	"			Independent Properties, Inc.	1704	851		In Mtg. see REM Bk 1601 Pg 24 Release Lot 38 Wedgewood Pl. Sec II
26288 Mar 7, 1985	"	"			Thomas Christopher Magee	1704	944	50,000 ^{.00}	Acres Lot 1 Courtland Dr. "Highview"
26285 Mar 7, 1985	"	"			Brenda Louise Hanson	1704	946	15,000 ^{.00}	Maudlin Austin Tr Lot 63 Hickory Lane, Glendale II
26348 Mar 7, 1985	"	"			Stephen Max Foster	1705	3	10,003 ^{.03}	Rebel Farms, Horner Tract 3 (4.24 Acs.) Country
26438 Mar 8, 1985	"	"			Forester Farms, a.s.c. Gen Pts.	1705	118		Mtg. see REM Bk 1686 Pg 179 Release Lot 2 Forester Farms, Inc.
26534 Mar 11, 1985	"	"			<i>etal</i> Michael Odell Howard a.s.c. Gen. Pts.	1705	263	7,392 ^{.23}	Lot 11 Mt. Williamsburg Ests. In Mtg. see REM Bk 1626 Pg 179
26744 Mar 12, 1985	"	"			Forester Farms,	1705	437		Release Lot 1 Forester Farms -
26758 Mar 12, 1985	"	"			The Majors Company, Inc.	1705	500	22,040 ^{.00}	Lot 33 Reclam Creek In Mtg. see REM Bk 1601 Pg 24
26758 Mar 12, 1985	"	"			Independent Properties, Inc.	1705	562		Release Lot 45 Wedgewood Place In Mtg. see REM Bk 1667 Pg 971
26856 Mar 12, 1985	"	"			Independent Properties, Inc.	1705	563		Release Lot 45 Wedgewood Place
27119 Mar 13, 1985	"	"			William C. Smith	1705	637	140,000 ^{.00}	Butler Tr 3.90 acres, Batesville Rd.
Mar 15, 1985	"	"			Randall H. King, <i>etal</i>	1705	982	11,651 ^{.40}	Est. Sec. I Lot 19 Maywood Dr. Maywood

INDIRECT or MORTGAGEE Index to Real Estate Mortgages — Greenville County, S. C.

() REG. U. S. PAT. OFFICE *Chester McClellan* County Indexes Since 1888 An Identifying Trade Mark

 Open at Proper Tab according to First Letter or Letters of Name and refer to Buff Sub-Index sheet for page reference.

COTT FAMILY NAME INDEX No. 75 © 1949
MADE BY THE COTT INDEX COMPANY, COLUMBUS, OHIO
SOLD BY WALKER, EVANS & COGSWELL CO., CHARLESTON, S.C.

FILE NUMBER DATE OF RECORD	MORTGAGEES FAMILY NAMES	GIVEN NAMES ABCDEFGHIJ	GIVEN NAMES KLMN	GIVEN NAMES OPQRSTUVWXYZ	MORTGAGORS	BOOK	PAGE	Amount	BRIEF DESCRIPTION, LOCATION, ETC. (Not Warranted)
21191 Mar 15, 1985	Bank	Community			Independent Properties ^{Inc.}	1706	110		Intty. see R.E.M. bk 1601 Pg 24 Release Lot 19 Wedgewood Place Sec. 2
27191 Mar 15, 1985	"	"			Independent Properties, Inc.	1706	111		2. Intty. see R.E.M. bk 1667 Pg 971 Release Lot 19 Wedgewood Place Sec.
27375 Mar. 18, 1985	"	"			Jack E. Shew	1706	279	500,000 ⁻⁹⁰	Lot 4 Pleasantburg Dr. (Hwy 241) Paym Loan Ser. II
27391 Mar. 18, 1985	"	"			Jerry W. Compton, et al	1706	285	20,000 ⁰⁰	Lot 1 Isbell Ln + Chisolm Tract
27478 Mar 19, 1985	"	"			James Steven Davis a Pts.	1706	343	26,000 ⁰⁰	Lot 4 Beechwood V Prop. Prop. + Rights
27634 Mar. 20, 1985	"	"			Edinburgh Arcade Bldg.	1706	500	50,000 ⁰⁰	Parcel Drum Ave Rd. also Just Downhome
27710 Mar. 21, 1985	"	"			Daniel M. Einstein	1706	658	70,000 ⁰⁰	Lot 11 Oak Forest way Oak Springside St.
27903 Mar. 22, 1985	"	"			Gerald R. Glur	1706	819	18,000 ⁰⁰	Lot 65 + pt lot 66
27898 Mar. 22, 1985	"	"			Michael O. Hallman	1706	421	35,000 ⁰⁰	4.29 acres Keeler Edge Rd. Lawn add.
27912 Mar. 22, 1985	"	"			John W. De Jong, et al	1706	854	70,000 ⁰⁰	Lot 5 Whitworth St. Bayner- Mtg. see R.E.M. bk 1686 Pg 179
27989 Mar. 22, 1985	"	"			Forester Farms, a S.C. Gen Pts.	1706	961		Release lot 4 Forester Farms Tr. Pittigum St. "Earl Park"
28088 Mar. 25, 1985	"	"			Charles N. Rolfe, et al	1707	89	30,000 ⁰⁰	lot 11. Earl St. Also lot 13.9 lot 30 Buran St. also lot 14 Rose Ln.
28515 Mar. 27, 1985	"	"			Irving Street Realty Corp. a S.C. Gen Pts	1707	604	100,000 ⁰⁰	1 Acre Chapel St. Meeting also Pt. Mtg. see R.E.M. bk 1686 Pg 179
28683 Mar. 28, 1985	"	"			Forester Woods	1707	831		Release lot 3 Forester Farms. Tr.
28704 Mar. 29, 1985	"	"			Anne J. Pittman	1707	900	50,000 ⁰⁰	Lot Rowley St.
28804 Mar. 29, 1985	"	"			Patrick B. Mullin et al	1708	92	20,000 ⁰⁰	Forest Lot 37 Club Court Lane "Club"

INDIRECT or MORTGAGEE Index to Real Estate Mortgages — Greenville County, S. C.

REG. U. S. PAT. OFFICE *Chas McCath* County Indexes Since 1888 An Identifying Trade Mark

Open at Proper Tab according to First Letter or Letters of Name and refer to Buff Sub-Index sheet for page reference.

COTT FAMILY NAME INDEX No. 75 © 1949
MADE BY THE COTT INDEX COMPANY, COLUMBUS, OHIO
SOLD BY WALKER, EVANS & COGSWELL CO., CHARLESTON, S.C.

(WNN)

FILE NUMBER DATE OF RECORD	MORTGAGEES FAMILY NAMES	GIVEN NAMES ABCDEFGHIJ	GIVEN NAMES JKLMNO	GIVEN NAMES PQRSTUVWXYZ	MORTGAGORS	BOOK	PAGE	Amount	BRIEF DESCRIPTION, LOCATION, ETC. (Not Warranted)
29220 Apr. 1, 1985	Bank	Community			Steve Edmond Clark <i>et al</i>	1708	770	75,000 ^{.00}	Lake Hgts. Sec. 2 Lot 98 Lake Forest Dr. Stone
29291 Apr. 2, 1985	"	"			James P. Bacon <i>et al</i>	1708	845	28,523 ^{.31}	Lot 11 Clearview Hgts. Buncombe Park
29451 Apr. 2, 1985	"	"			Larry K. Halder <i>et al</i> a S.C. Gen Pto.	1709	37	10,000 ^{.00}	Pt. Lots 604 61 S. Haven Dr. In mtg. see R.E.M. Bk 1686 Pg 179
29366 Apr. 2, 1985	"	"			Forester Farms	1709	99		Release lot 21 Forester Farms Rd.
29542 Apr. 3, 1985	"	"			Walter D. Stewart	1709	154	25,039 ^{.39}	5.1 Acre New Harmon Bridge
29710 Apr. 4, 1985	"	"			Lee R. Lovett Jr. <i>et al</i>	1709	358	24,000 ^{.00}	Lot 71 Bennington Rd Cantrich Rd 19.59 ac. Rutledge Lake Rd also
29781 Apr. 4, 1985	"	"			Forester Farms a S.C. Gen Pto.	1709	511		In mtg. see R.E.M. Bk. 1686 pg 179 Release lot 8 Forester Farms
29795 Apr. 4, 1985	"	"			Patrick B. Mullen, <i>et al</i>	1709	450		In mtg. see R.E.M. Bk. 1701 pg 502 Release lot 219 Traylor Park
29937 Apr. 5, 1985	"	"			Hansel Phillip <i>et al</i>	1709	712	75,000 ^{.00}	Creek Rd. also Hwy. Spty. City 0.98 Acre Co. Darby Rd. & Mt.
29871 Apr. 5, 1985	"	"			Security Investments Inc. <i>et al</i>	Seed Book		1236 597	In mtg. see R.E.M. Bk. 1673 pg 795 Release lots 174-18 Skyline Est.
30389 Apr. 10, 1985	"	"			Alexandre Poychar <i>et al</i>	1710	228	70,000 ^{.00}	Creek see 3 map 2 Lot 735 Stonycress Rd. Sugar Meyer Park
30679 Apr. 12, 1985	"	"			Jerry C. Langley	1710	578	165,000 ^{.00}	Lot 50 Forest Lane Sec. 5 In mtg. see R.E.M. Bk 1686 Pg 179
30638 Apr. 12, 1985	"	"			Forester Farms	1710	710		Release lot 14 Forester Farms
30885 Apr. 15, 1985	"	"			Fred J. Collins Jr. by atty. in fact Thomas E. Frazier	1710	882	30,000 ^{.00}	Lot 17 Access Rd. Drauden Post
30962 Apr. 16, 1985	"	"			Lucie D. Farmer	1710	985		Real Property Agreement
31019 Apr. 16, 1985	"	"			Martin D. Lawless Jr.	1711	31	30,000 ^{.00}	11 Lots

INDIRECT or MORTGAGEE Index to Real Estate Mortgages — Greenville County, S. C.

REG. U. S. PAT. OFFICE *Chas McCatt* County Indexes Since 1888 An Identifying Trade Mark

Open at Proper Tab according to First Letter or Letters of Name and refer to Buff Sub-Index sheet for page reference.

COTT FAMILY NAME INDEX No. 75 © 1949
MADE BY THE COTT INDEX COMPANY, COLUMBUS, OHIO
SOLD BY WALKER, EVANS & COGSWELL CO., CHARLESTON, S.C.

FILE NUMBER DATE OF RECORD	MORTGAGEES FAMILY NAMES	GIVEN NAMES ABCDEFGHIJ	GIVEN NAMES JKLMNO	GIVEN NAMES PQRSTUVWXYZ	MORTGAGORS	BOOK	PAGE	Amount	BRIEF DESCRIPTION, LOCATION, ETC. (Not Warranted)
31081 Apr. 16, 1985	Bank	Community			Foothills Delta P. Inc.	1711	104		Agmty. sub Em Bl. 1652 pg. 547 Release lot 13 Spartan Place see Rem Bl. 1679 pg. 800
31211 Apr. 17, 1985	"	"			W.R. Martin Corp. et al	1711	304		Release lot 1 Oak Crest - for mtg.
31264 Apr. 18, 1985	"	"			James E. Meeks	1711	327	60,000 ^{.00}	Lot 18 Phillip Rd. Baking Springs Est.
31314 Apr. 18, 1985	"	"			James Jim Brown et al	1711	361	55,000 ^{.00}	Lots 46, 47 + 100 Arden Est.
31346 Apr. 18, 1985	"	"			B. J. Fuller	1711	439		Release Lien from Judgment Roll # 84-6641 - for mtg. see Rem Bl. 1647 pg. 128
31445 Apr. 19, 1985	"	"			Jac W. Hiller, Jr.	1711	525	75,000 ^{.00}	Lot Altamont Rd. Cannon Hills
31443 Apr. 19, 1985	"	"			Danny M. Bryant	1711	532	11,500 ^{.00}	Lot 18 Cunningham Rd.
31668 Apr. 22, 1985	"	"			Leon J. Matto et al	1711	848	52,000 ^{.00}	Lot 96 Macpherson Dr. Jones Ave
31668 Apr. 22, 1985	"	"			Warren J. Perkins	1711	850	52,000 ^{.00}	Lots 3 & 4 Camelot Lane along 4.12 Acres Deepwood
31668 Apr. 22, 1985	"	"			Warren J. Perkins et al	1711	852	52,000 ^{.00}	Lot 22 Deepwood Ln Acres Grove Tr.
31738 Apr. 23, 1985	"	"			David L. Naryamore	1711	919	42,500 ^{.00}	Lot 26 sec. 2 Belle Lane Fairview Tr.
31738 Apr. 23, 1985	"	"			Board of Fire Control, Canebrake Fire District	1711	927	50,000 ^{.00}	1.15 Acres McKelvey Rd.
31831 Apr. 23, 1985	"	"			Daryl B. Huskey	1711	967	270,000 ^{.00}	2.938 Acres S.C. Hwy 21
31873 Apr. 24, 1985	"	"			Carle J. Scott	1712	54	72,000 ^{.00}	6.07 Acres Austin Tr.
32189 Apr. 26, 1985	"	"			James A. Martin et al	1712	453	75,000 ^{.00}	Cont. Huntington Lot 35 Huntington Blvd. & Huntington

INDIRECT or MORTGAGEE Index to Real Estate Mortgages — Greenville County, S. C.

REG. U. S. PAT. OFFICE *Chas McCott* County Indexes Since 1888
An Identifying Trade Mark

 Open at Proper Tab according to First Letter or Letters of Name and refer to Buff Sub-Index sheet for page reference.


COTT FAMILY NAME INDEX No. 75 © 1949
MADE BY THE COTT INDEX COMPANY, COLUMBUS, OHIO
SOLD BY WALKER, EVANS & COGSWELL CO., CHARLESTON, S.C.

(000)

FILE NUMBER DATE OF RECORD	MORTGAGEES FAMILY NAMES	GIVEN NAMES ABCDEFGH	GIVEN NAMES IJKLMNO	GIVEN NAMES PQRSTUVWXYZ	MORTGAGORS	BOOK	PAGE	Amount	BRIEF DESCRIPTION, LOCATION, ETC. (Not Warranted)
32272 Apr. 26, 1985	Bank	Community			Dr. J. Pat McLoey <i>et al</i>	1712	613	87,000	20.47 Acres U.S. Hwy. 123 Green acre Deli
32286 Apr. 26, 1985	"	"			Jim Tate	1712	622	18,000	Pt. lot 9 Allendale Lane
32458 Apr. 25, 1985	"	"			Edward M. Sanders <i>et al</i>	1712	981	39,000	Lot 38 Holly Ridge Sec. 5 Unit 103 Colonial Village Club
32514 Apr. 25, 1985	"	"			Julian W. Darity <i>et al</i>	1712	982	105,000	North Holly Ridge Units 14 & 15 Williams at
32602 Apr. 30, 1985	"	"			John J. Mauldin <i>et al</i>	1713	296		Real Property Agcy. Jury mtg. see Rem Pt. 1615, pg. 575
32620 Apr. 30, 1985	"	"			R. D. Garritt	1713	345		Release lot Commerce East
32782 May 1, 1985	"	"			Lounes B. Johnson Co. Inc.	1713	390	18,500	Devergen Pointe lot 52 Atherton Way Sec. 2
32835 May 1, 1985	"	"			Smith & Steele Bldg. Inc.	1713	524	70,000	Pt. tract I Lane Pt. Pt lot 1 Scuffletown Rd. also
33096 May 2, 1985	"	"			Charles L. McAlister <i>et al</i>	1713	824	13,883	Lot 151 Pine Brook Forest
33156 May 2, 1985	"	"			Ralph Bartz <i>et al</i>	1713	887	109,586	Cleveland 27 lot 1 5. lot Acres Deer Run. Unit 276
33198 May 2, 1985	"	"			Independent Properties Inc.	1713	859		Jury mtg. see Rem Pt. 1667, pg. 971 Release lot 11 Wedgewood Pt. Sec II
33198 May 2, 1985	"	"			Independent Properties Inc.	1713	861		Jury mtg. see Rem Pt. 1601, pg. 24 Release lot 11 Wedgewood Pt. Sec II
33269 May 3, 1985	"	"			Betty N. Allen	1714	62	25,000	Parus Mt. Sp. Lots 1, 4, 5, 6 & 7 Manly Rd.
33325 May 3, 1985	"	"			James D. Mueller <i>et al</i>	1714	130	29,000	Bygone, Sec. 1 Lot 10 Foxcraft Rd. Carters
33568 May 7, 1985	"	"			H. & S. Properties & S.C. Rem Pt.	1714	486	90,000	Lot Wade Hampton Blvd.
33721 May 8, 1985	"	"			William D. Thruell <i>et al</i>	1714	681	60,000	Sugar Creek map 6 Lot 368 Cliffwood Court

INDIRECT or MORTGAGEE Index to Real Estate Mortgages — Greenville County, S. C.

() REG. U. S. PAT. OFFICE *Chas McCott* County Indexes Since 1888 An Identifying Trade Mark

 Open at Proper Tab according to First Letter or Letters of Name and refer to Buff Sub-Index sheet for page reference.

COTT FAMILY NAME INDEX No. 75 © 1949
MADE BY THE COTT INDEX COMPANY, COLUMBUS, OHIO
SOLD BY WALKER, EVANS & COGSWELL CO., CHARLESTON, S.C.

FILE NUMBER DATE OF RECORD	MORTGAGEES FAMILY NAMES	GIVEN NAMES ABCDEFGHIJ	GIVEN NAMES JKLMNO	GIVEN NAMES PQRSTUVWXYZ	MORTGAGORS	BOOK	PAGE	Amount	BRIEF DESCRIPTION, LOCATION, ETC. (Not Warranted)
35729 May 9, 1985	Bank	Community			W. C. Inc. a S.C. Corp.	1714	917	120,000	14 Lots "Wood Creek"
34275 May 13, 1985	"	"			John B. Wood, et al	1715	280	150,000	Quail Hill Estate Lot 16 + Lot 17-19 Quail Hill St.
34340 May 13, 1985	"	"			Ronald C. Ayer, Jr.	1715	315	17,000	2.59 Acres S.C. Hwy 14
34448 May 14, 1985	"	"			Judy B. Slight Mosley	1715	464	57,000	2.59 Acres S.C. Hwy 14 Ave.
34523 May 14, 1985	"	"			S. Murray Graydon, Jr.	1715	532	367,500	Lot 76 Summit Dr. + Waccamal
34537 May 14, 1985	"	"			Randolph N. James	1715	547	367,500	Lot 81 Poydrasville Sec II Lehigh Park
34581 May 15, 1985	"	"			Floyd Minner, et al	1715	653	17,000	Lot 27 + pt. Lot 26 Andrew Lane
34625 May 15, 1985	"	"			Independent Properties Inc.	1715	751		Lot 3 Circle Dr. For mtg. see Rem Ch. 1691 pg. 24
34625 May 15, 1985	"	"			Independent Properties Inc.	1715	752		Release lot 7 Wedgewood Pl. Sec II For mtg. see Rem Ch. 1667 pg. 971
34697 May 16, 1985	"	"			United Electrical Distributor, Inc.				Release lot 7 Wedgewood Pl. Sec II 85-2372
34823 May 16, 1985	"	"			Independent Properties, Inc.	1715	995		Fixtures - 3 Skyline Dr. For mtg. see Rem Ch. 1601 pg. 24
34823 May 16, 1985	"	"			Independent Properties, Inc.	1715	996		Release lot 20 Wedgewood Pl. Sec 2 For mtg. see Rem Ch. 1667 pg. 971
34937 May 17, 1985	"	"			Woods Crossing Dev. Ptes.	1716	73	650,000	Release lot 20 Wedgewood Pl. Sec 2
35290 May 21, 1985	"	"			Bess B. Howell	1716	480	100,000	2 Parcels, Woods Crossing Rd. New Len. Forest Hills
35430 May 22, 1985	"	"			Caroline Marketing, Inc.	1716	651	148,976	2 Lots E. Jarvis Rd. Extn + Long
35433 May 22, 1985	"	"			Shirley C. Buchanan	1716	663	148,976	Lot Warehouse Court Lot 105 Merrifield Court Dry Creek Sec II

INDIRECT or MORTGAGEE Index to Real Estate Mortgages — Greenville County, S. C.

REG. U. S. PAT. OFFICE *Chester McCott* County Indexes Since 1888 An Identifying Trade Mark

Open at Proper Tab according to First Letter or Letters of Name and refer to Buff Sub-Index sheet for page reference.


COTT FAMILY NAME INDEX No. 75 © 1949
MADE BY THE COTT INDEX COMPANY, COLUMBUS, OHIO
SOLD BY WALKER, EVANS & COGSWELL CO., CHARLESTON, S.C.

(PPP)

FILE NUMBER	MORTGAGEES	GIVEN NAMES	GIVEN NAMES	GIVEN NAMES	MORTGAGORS	BOOK	PAGE	Amount	BRIEF DESCRIPTION, LOCATION, ETC.
DATE OF RECORD	FAMILY NAMES	ABCDEF GH	IJKLMNO	PQRSTUVWXYZ					(Not Warranted)
35466 May 22 1985	Bank	Community			R. Edward Lattimore ^{et al}	1716	676	104,000	2000 Dec Ploga Mauldi 28 th Lot 28 Brook Forest Lot 6 Winchester Court Park
36136 May 29 1985	"	"			Edgar J. Jimmy ^{et al}	1717	513	15,000	Regulate Lot 22 Remoview Dr.
36221 May 30 1985	"	"			DAN S.C. Len Ptas. a S.C. Ptas.	1717	616	802,000	Harpi Lots 1 & 2 Pelham Haven
37296 June 6 1985	"	"			The Middleton Group	1719	147	72,000	Tract A U.S. Hwy. 29
37325 June 6 1985	"	"			Northway Properties, Inc.	1719	129	85,000	Lot 1 Hwy. 29
37494 June 7 1985	"	"			Ernest M. Williamson Jr.	1719	342	24,322	Dunklin Dr. 31 Acres Coaley's Rd. Rd.
37583 June 10 1985	"	"			Donald E. Platt, et al	1719	527	14,511	Simpsonville Area Lot 14 U.S. Hwy. 276
37694 July 11 1985	"	"			William R. Fairbanks	1719	597	70,000	Lot 7, also Int. Road 10.79 Acres Foothills Rd. also Pt.
37963 June 13 1985	"	"			Peter J. Ashby	1719	933		Real Property Agreement
38130 June 14 1985	"	"			Donald L. Miller	1720	378	76,000	Pd. lot 1 Main Street Taylors Lot Pt. also Pt. Lot 17 Don Jon
38247 June 14 1985	"	"			Wallace H. Burgess ^{et al}	1720	526	25,000	Lot 149 Reppert Dr. Don Jon
38276 June 17 1985	"	"			Donnie P. Oliver, et al	1720	547	8,131	Esty. Sec. II Lot 9 Sec. II Mt. Williamburg
38276 June 17 1985	"	"			John A. Applegit	1720	549	8,302	Sec. II Lot 6, Mt. Williamburg, Esty.
38309 June 17 1985	"	"			Alan B. Williamson ^{et al}	1720	622	162,500	Stonecrest Rd. Sugar Creek Map 2 Sec 3 Lot 72 2 nd Cor. Shallowstone Rd &
38329 June 17 1985	"	"			J.R.D. Properties, a Joint Venture	1720	697	150,000	Ph II Lot 5 Forester Woods Sec 6
38469 June 18 1985	"	"			Richard R. Parker ^{et al}	1720	767	30,000	Lot 51 Valley Oaks Pk.

INDIRECT or MORTGAGEE Index to Real Estate Mortgages — Greenville County, S. C.

REG. U. S. PAT. OFFICE *Chas McCott* County Indexes Since 1888
An Identifying Trade Mark

 Open at Proper Tab according to First Letter or Letters of Name and refer to Buff Sub-Index sheet for page reference.

COTT FAMILY NAME INDEX No. 75 © 1949
MADE BY THE COTT INDEX COMPANY, COLUMBUS, OHIO
SOLD BY WALKER, EVANS & COGSWELL CO., CHARLESTON, S. C.

FILE NUMBER DATE OF RECORD	MORTGAGEES FAMILY NAMES	GIVEN NAMES ABCDEFGHIJ	GIVEN NAMES JKLMNO	GIVEN NAMES PQRSTUVWXYZ	MORTGAGORS	BOOK	PAGE	Amount	BRIEF DESCRIPTION, LOCATION, ETC. (Not Warranted)
38585 June 18, 1985	Bank	Community			Maddie Ray Jones, et al	1720	943	6,500 ^{.00}	Lot 11 85-2717 3 rd mtg, cmtg Blk 1436 P/241
38561 June 18, 1985	"	"			Norman B. West, et al	1720	920		Release lien from judgment Roll #
38632 June 19, 1985	"	"			J. Ronald Hill, et al	1720	982		Real Property Agreement
38632 June 19, 1985	"	"			David L. Sanders, et al	1720	984		Real Property Agreement
38712 June 19, 1985	"	"			William E. Waters, et al	1721	38	6,000 ^{.00}	Lot 1 1 st mtg. see LEM Blk 1714 pg 917
38666 June 19, 1985	"	"			W. C. Inc. FKA, Sandra Lynn B. Hadden	1721	58		Release lots 11 + 12 Wood Creek
39212 June 25, 1985	"	"			Sandra L. South	1721	792	18,000 ^{.00}	Lot 9 Bleckley Ave. Fair Hgts.
39405 June 25, 1985	"	"			Lask Industrial Corp.	1722	54	450,000 ^{.00}	2.080 acres Smith Hinds Rd. 2 nd mtg see REM Blk 1575 P/421
39443 June 26, 1985	"	"			Barry R. Bateon	1722	239		Release Lot 6 Oak Tree Plaza Mauldin
39443 June 26, 1985	"	"			Barry R. Bateon	1722	240		2 nd mtg see REM Blk 1704 P/403 Release Lot 6 Oak Tree Plaza Mauldin
39687 June 27, 1985	"	"			Rolf D. Garrison	1722	451	12,400 ^{.00}	1 st mtg see REM Blk 1704 P/403 Release Lot 6 Oak Tree Plaza Mauldin 1 st mtg see REM Blk 1704 P/403 Lot 26 + Lot 28 Gentry St.
39834 June 28, 1985	"	"			James M. Alexander et al	1722	724	500,000 ^{.00}	0.911 acres Wades Hampton Blvd Venture
39826 June 28, 1985	"	"			Park Associates, a S.C. Ben. Pto.	1722	727	175,000 ^{.00}	Building by Cleveland Court Joint
39857 June 28, 1985	"	"			Joseph J. Mayka	1722	755	20,000 ^{.00}	Lot 13 Fair Point
39953 June 29, 1985	"	"			David E. Weaver, et al	1722	932	240,000 ^{.00}	4.22 acres Inwood St. also P/W
156 July 1, 1985	"	"			Jeff M. Russo, et al	1723	241	65,000 ^{.00}	1 st mtg see REM Blk 1704 P/403 Lots 47 + 48 Per. C Stone Road Co.

INDIRECT or MORTGAGEE Index to Real Estate Mortgages — Greenville County, S. C.

REG. U. S. PAT. OFFICE *Chas McCott* County Indexes Since 1888
An Identifying Trade Mark

Open at Proper Tab according to First Letter or Letters of Name and refer to Buff Sub-Index sheet for page reference.

COTT FAMILY NAME INDEX No. 75 © 1949
MADE BY THE COTT INDEX COMPANY, COLUMBUS, OHIO
SOLD BY WALKER, EVANS & COGSWELL CO., CHARLESTON, S.C.

(999)

FILE NUMBER DATE OF RECORD	MORTGAGEES FAMILY NAMES	GIVEN NAMES ABCDEFGHIJ	GIVEN NAMES KLMNOPQ	GIVEN NAMES RSTUVWXYZ	MORTGAGORS	BOOK	PAGE	Amount	BRIEF DESCRIPTION, LOCATION, ETC. (Not Warranted)
516 July 2, 1985	Bank	Community			Elmer R. Mayes et al	1723	698	43,400	on aly. Lot 12 Curtis Rd.
603 July 3, 1985	"	"			A. H. Rasche	1723	788	1,400,000	Lots 128+129, Chestnut Hill Pettigrew St.
615 July 3, 1985	"	"			John Thomas Owens et al	1723	798	12,684	Lot 29 Blue Berry Park
814 July 8, 1985	"	"			Associated Grocers, Inc. S.C.	1724	215	200,000	Pinelap Air 6 Acres on Sclaphan Spgs Rd &
874 July 8, 1985	"	"			Linda C. Gore	1724	260	200,000	Lots 35, 36, 37 & 39 "on aly"
947 July 9, 1985	"	"			Elizabeth P. Neal	1724	354	35,000	Lot 23, Henderson Forest
988 July 9, 1985	"	"			Richard D. Pinckney et al	1724	369	40,000	3.0 Acres Bethany Rd
1062 July 9, 1985	"	"			W. H. Oliver, Jr.	1724	439	60,000	Gate Iron Hwy Prop. Reg. Lot 19 N. Main St., North
1073 July 9, 1985	"	"			Robert D. Barnett et al	1724	441		Jointly on R Em Rd. 1589 pg 165 Release lots 26 thru 29 & lot 25
1048 July 9, 1985	"	"			Independent Properties Inc.	1724	507		Jointly on R Em Rd. 1667 pg 971 Release lot 47 Wedgewood Pl. Sec II
1048 July 9, 1985	"	"			Independent Properties Inc.	1724	508		Jointly on R Em Rd 1601 pg 24 Release lot 47 Wedgewood Pl. Sec II
1259 July 11, 1985	"	"			Gerald R. Glier	1724	714	21,000	on + Valley St. Pt. Lots 55 & 56 Heatherly
1432 July 12, 1985	"	"			Corie Corporation	1724	964	715,000	3 Tracts
1433 July 12, 1985	"	"			Krista Mc Luen Oshu	1724	968	7,323	See also Easement Lot 11 Mt. Williamsburg Eas.
1540 July 15, 1985	"	"			C. A. Burns, Jr. et al	1725	115	15,000	Lot 46 Cherokee Forest
1625 July 16, 1985	"	"			James B. Flinkinghust, Jr. et al	1725	229		Real Property Agreement

INDIRECT or MORTGAGEE Index to Real Estate Mortgages — Greenville County, S. C.

REG. U. S. PAT. OFFICE *Chas McCott* County Indexes Since 1888 An Identifying Trade Mark

Open at Proper Tab according to First Letter or Letters of Name and refer to Buff Sub-Index sheet for page reference.

COTT FAMILY NAME INDEX No. 75 © 1949
MADE BY THE COTT INDEX COMPANY, COLUMBUS, OHIO
SOLD BY WALKER, EVANS & COGSWELL CO., CHARLESTON, S.C.

FILE NUMBER	MORTGAGEES FAMILY NAMES	GIVEN NAMES ABCDEFGH	GIVEN NAMES IJKLMNO	GIVEN NAMES PQRSTUWXYZ	MORTGAGORS	BOOK	PAGE	Amount	BRIEF DESCRIPTION, LOCATION, ETC. (Not Warranted)
1886									
July 17, 1985 1950	Bank	Community			Thomas L. Woodson	1725	531	25,000	Rubble Creek Lot 197 Applegate Lane Ph 5 Rembk 1689 Pg 77 & 1724 Pg 280 Subordination Agreement. In mtg see
July 17, 1985 1998	"	"			R. Douglas Neal, Jr.	1725	620		Sec. 11 Subordination Agreement. In mtg see
July 18, 1985 2077	"	"			Robert Leon Rowland a.s.c. Pts.	1725	656	6,565	Sec. 11 Lot 11 Mt. Williamsburg Eats
July 18, 1985 2023	"	"			Survey Properties a.s.c. Pts.	1725	752	40,000	1.08 Acre West Stone Ave. In mtg see Rembk 1686 Pg 179 Release Lot 6 Forrester Farms
July 18, 1985 2285	"	"			Forrester Farms	1725	660		Release Lot 6 Forrester Farms
July 22, 1985 2511	"	"			Linda Dail Chapman Stanley	1726	51		Real Property Agreement In mtg. see Rembk 1589 Pg. 165 Release lots 38 thru 41 Paris Pine Park
July 23, 1985 2682	"	"			Robert D. Barnett, et al	1726	234		Sec. 1, Sugar Creek
July 24, 1985 2631	"	"			Patrick R. Breany et al	1726	413	100,000	Lot 324, Silver Creek Rd.
July 24, 1985 2927	"	"			A. E. Pennebaker a.s.c. Pts.	1726	450	200,000	Lot, W. Stone Ave.
July 25, 1985 2858	"	"			CN Investments, a.s.c. Pts.	1726	547	185,000	Lot + Lot 3 East Washington Street Sec 6 Ph 11
July 26, 1985 2923	"	"			JRS Properties a.s.c. Pts.	1726	656	150,000	Lot 12, Forrester Woods Sec 6 Ph 11
July 26, 1985 2918	"	"			Jimmie Tate et al	1726	686	24,000	Den Drive Park Lot 43, Brunson St.
July 26, 1985 3228	"	"			Glenn A. Stiegman, Jr.	1726	712	125,000	Lot 94, "Riverdown" Sec Two
July 29, 1985 3241	"	"			Jack A. Rulley	1727	204	10,000	Lot 14 Pines Rd.
July 29, 1985 3369	"	"			Denge E. Maniss	1727	208	127,500	Hampton Blvd Hildae. Co. Road School Rd + work
July 30, 1985	"	"			W. Lynn Smith, et al	1727	372	60,000	Lot Davidson Ave

INDIRECT or MORTGAGEE Index to Real Estate Mortgages — Greenville County, S. C.

REG. U. S. PAT. OFFICE *Chas. McCorkle* County Indexes Since 1888 An Identifying Trade Mark

 Open at Proper Tab according to First Letter or Letters of Name and refer to Buff Sub-Index sheet for page reference.

COTT FAMILY NAME INDEX No. 75 © 1949
MADE BY THE COTT INDEX COMPANY, COLUMBUS, OHIO
SOLD BY WALKER, EVANS & COGSWELL CO., CHARLESTON, S.C.

(P.P.R.)

FILE NUMBER DATE OF RECORD	MORTGAGEES FAMILY NAMES	GIVEN NAMES ABCDEFGH	GIVEN NAMES IJKLMNO	GIVEN NAMES PQRSTUVWXYZ	MORTGAGORS	BOOK	PAGE	Amount	BRIEF DESCRIPTION, LOCATION, ETC. (Not Warranted)
3398 July 30, 1985	Bank	Community			Smith & Steele Bldg. Inc.	1727	413	.00 78,000	Butler Pl. Mauldin Pt. Lot 13 Co. High Cir. + East
3401 July 30, 1985	"	"			J. A. Senick, Jr.	1727	436	.00 50,000	Lot 9 Laurens Rd.
3450 July 31, 1985	"	"			Judson O. Jones	1727	494	-00 100,000	1. 767 Acres Clarendon Ave.
3563 July 31, 1985	"	"			Dail M. Bee	1727	676	.00 21,000	Lot Co. O'Neal St. & Pendleton St.
3582 July 31, 1985	"	"			Robert C. Hartley et al	1727	717	.00 95,000	Lot Lakewood Dr.
3711 Aug 1, 1985	"	"			J. Rion M. Kissick	1727	931		Real Property Agreement
3949 Aug 2, 1985	"	"			Ruby S. Boyd	1728	258	.60 13,422	Lot 4 Alvin Dr.
4099 Aug 5, 1985	"	"			Jerry F. Brockman, et al	1728	498	-00 65,000	Pt. Lot 8 S.C. Hwy. 291
4231 Aug 5, 1985	"	"			Brenton D. Bruns	1728	671	.00 240,000	15.74 Acres Butler Road
4292 Aug 6, 1985	"	"			Robert G. Britt, et al	1728	726	.00 300,000	Lot 12 Chauncey
4298 Aug 6, 1985	"	"			Jerry L. Ashe, et al	1728	757	.02 8,709	Sec. IV Lot 12 Williamsburg Estb.
4520 Aug 7, 1985	"	"			Independent Properties Inc.	1729	175		Re. 2. 300 mtg. on Rem. Bk 1681 Pg 24 Release Lot 24 Wedgewood Place
4528 Aug 7, 1985	"	"			Independent Properties Inc.	1729	176		2. 300 mtg. on Rem. Bk 1667 Pg 971 Release Lot 24 Wedgewood Place Re.
4691 Aug 8, 1985	"	"			Public Trust Co. Harry B. Guthrie, et al	1729	325	.85 45,266	Lot Rhett Street
4734 Aug 9, 1985	"	"			Narry V. May	1729	382	.00 80,720	Ph. II Sec. 7 Lot 14 Stone Terrace Swamgate
4752 Aug 9, 1985	"	"			Thomas E. Underwood et al	1729	420	.82 8,415	Lot 5 mtg. Williamsburg Estb. Sec. II

INDIRECT or MORTGAGEE Index to Real Estate Mortgages — Greenville County, S. C.

REG. U. S. PAT. OFFICE *Chas McCott* County Indexes Since 1888 An Identifying Trade Mark

Open at Proper Tab according to First Letter or Letters of Name and refer to Buff Sub-Index sheet for page reference.

COTT FAMILY NAME INDEX No. 75 © 1949
MADE BY THE COTT INDEX COMPANY, COLUMBUS, OHIO
SOLD BY WALKER, EVANS & COGSWELL CO., CHARLESTON, S.C.

FILE NUMBER DATE OF RECORD	MORTGAGEES FAMILY NAMES	GIVEN NAMES ABCDEFGH	GIVEN NAMES IJKLMNO	GIVEN NAMES PQRSTUWXYZ	MORTGAGORS	BOOK	PAGE	Amount	BRIEF DESCRIPTION, LOCATION, ETC. (Not Warranted)
4798 Aug. 9, 1985	Bank	Community			A & J Realty Co., Inc.	1729	464	85,000	-20 Park Lot 7 Riverview Court Industrial
4831 Aug. 9, 1985	"	"			Donald W. Baldie et al	1729	474	75,000	-20 Lot 3 Rowley St. City Park
5023 Aug 12, 1985	"	"			W.C. Inc. a S.C. Corp.	1729	509		For mtg. see REM Bk. 1714 Pg 917 Release lot 17, Wood Creek
5015 Aug 12, 1985	"	"			Heritage Capital Corp.	1729	730	800,000	-20 8.68 acre Memorial Dr. Etc.
5176 Aug 14, 1985	"	"			Rail B. Watson a S.C. Gen. Pls.	1729	967	170,000	-20 Creek Sec. II Lot 22 Gallin Creek, Collins
5441 Aug 15, 1985	"	"			Three "S" Enterprises	1730	299	300,000	00 Saluda Lots 9 - 23 Lakewood on the
5455 Aug 15, 1985	"	"			Independent Properties, Inc	1730	664		For mtg. see Rem Bk. 1667 pg 971 Release lot 23 Wedgewood Pl. Sec. III
5455 Aug 15, 1985	"	"			Independent Properties, Inc.	1730	665		For mtg. see Rem Bk. 1601 pg. 24 Release lot 23 Wedgewood Pl. Sec. II
5664 Aug 16, 1985	"	"			James B. Johnson & Son.	1730	619	12,500	-20 Lot 17 White Dr. Wood Creek
5670 Aug 16, 1985	"	"			William M. Gordon	1730	637	125,000	00 Ridge Rd. Sugar Creek Sec. C May 2 Lot 192 Oak Ridge Court & Stone
5748 Aug 19, 1985	"	"			James B. Johnson Co., Inc.	1730	752	12,500	00 Creek Lot 8, Pine Crest Dr., Wood
5803 Aug 19, 1985	"	"			Ron F. Levin	1730	819	67,500	00 Lot 5, Mills Ave.
5875 Aug 20, 1985	"	"			Donald Lee McCollum et al	1730	905	11,680	36 Ests. See III Lots 8 & 9 Mt. Williamsburg
6133 Aug 21, 1985	"	"			Scott & Sons Insurance	1731	399		For mtg. see REM Bk. 1652 Pg 370 Release lot 5 on to be used for highway
6227 Aug 21, 1985	"	"			Josephine S. Miller	1731	422	8,132	27 Sec II Lot, Mt. Williamsburg Ests.
6480 Aug 23, 1985	"	"			of Greenville, S.C. Woodruff Rd, Christian Church	1731	701	360,000	00 Lot Woodruff Rd & Bell Rd

INDIRECT or MORTGAGEE Index to Real Estate Mortgages — Greenville County, S. C.

REG. U. S. PAT. OFFICE *Chas. McClellan* County Indexes Since 1888 An Identifying Trade Mark

Open at Proper Tab according to First Letter or Letters of Name and refer to Buff Sub-Index sheet for page reference.


COTT FAMILY NAME INDEX No. 75 © 1949
MADE BY THE COTT INDEX COMPANY, COLUMBUS, OHIO
SOLD BY WALKER, EVANS & COGSWELL CO., CHARLESTON, S.C.

(SSS)

FILE NUMBER DATE OF RECORD	MORTGAGEES FAMILY NAMES	GIVEN NAMES ABCDEFGHIJ	GIVEN NAMES JKLMNOPQ	GIVEN NAMES RSTUVWXYZ	MORTGAGORS	BOOK	PAGE	Amount	BRIEF DESCRIPTION, LOCATION, ETC. (Not Warranted)
6436 Aug 27 1985	Bank	Community			W.C. Inc.	1731	763		see Rem. Bk. 1714 pg. 917 Release lot 16 Wood Creek - Jm. mtg.
6599 Aug 26 1985	"	"			Philip R. Wirth, et al	1731	891	45,000	Lat 204 pt. lot 19 Oakley Ave. - Jm. mtg. see Rem. Bk. 1667 pg. 971
6670 Aug 26 1985	"	"			Independent Properties, Inc.	1731	957		Release lot 6 Widgeonwood Pl. Sec. II
6670 Aug 26 1985	"	"			Independent Properties, Inc.	1731	958		Jm. mtg. see Rem. Bk. 1601 pg. 24 Release lot 6 Widgeonwood Pl. Sec. II
6861 Aug 27 1985	"	"			Jay D. Robertson	1732	269	275,000	.00 Also 1.13 acs. 0.53 acs. Wade Hampton Blvd
7084 Aug 29 1985	"	"			Larry A. McKinney, et al	1732	548	95,000	.00 Sec. II Lat 28 P.D. 1200 Pelham Pt. II
7130 Aug 29 1985	"	"			James B. Anwood	1732	620	30,000	.00 Lat 22 Bentz 2p.
7129 Aug 29 1985	"	"			Donald W. Shelley	1732	622	325,000	.00 Lat Simpson Street Richmond Hello Sec. 5
7294 Aug 30 1985	"	"			Samuel W. Austin, et al	1732	995	15,000	.00 Lat 32 Kona-rock Circle
7377 Aug 30 1985	"	"			Carl L. Putnam	1733	227		see Rem. Bk. 1596 pg. 271 Substitution of Collateral - Jm. mtg.
7712 Sept 4 1985	"	"			Gerald H. Mathy, et al	1733	624	7,390	.01 Estates Sec. II Lat 7 Mt. Williamsburg
7798 Sept 4 1985	"	"			W.C. Inc.	1733	847		Jm. mtg. see Rem. Bk. 1714 pg. 917 Release lot 8 Wood Creek
7946 Sep 5 1985	"	"			William Deem Hanison, et al	1733	850	8,712	.72 Lat 2 Mt. Williamsburg Est. Sec. II
7935 Sep 5 1985	"	"			Robert S. Bruem, et al	1733	874	60,000	.00 Est. Sec. II Lat 13 Windfield Rd. Power
7936 Sep 5 1985	"	"			105 North, a n.c. ben. P.S.	1733	883	49,000	-.00 2 lots E. North St. also part in Richwood Sec. 2
7951 Sep 5 1985	"	"			James Dwight Long, et al	1733	898	20,000	.00 Lat 214 pt. lots 20 Richmond Dr.

INDIRECT or MORTGAGEE Index to Real Estate Mortgages — Greenville County, S. C.

REG. U. S. PAT. OFFICE *Chas. McCatt* County Indexes Since 1888 An Identifying Trade Mark


 Open at Proper Tab according to First Letter or Letters of Name and refer to Buff Sub-Index sheet for page reference.

COTT FAMILY NAME INDEX No. 75 © 1949
MADE BY THE COTT INDEX COMPANY, COLUMBUS, OHIO
SOLD BY WALKER, EVANS & COGSWELL CO., CHARLESTON, S.C.

FILE NUMBER DATE OF RECORD	MORTGAGEES FAMILY NAMES	GIVEN NAMES ABCDEFGHIJ	GIVEN NAMES JKLMNOPQ	GIVEN NAMES RSTUVWXYZ	MORTGAGORS	BOOK	PAGE	Amount	BRIEF DESCRIPTION, LOCATION, ETC. (Not Warranted)
7983 Sept 5, 1985	Bank	Community			<i>iii. et al</i> John Clyde Henderson	1733	964	42,000	Lizilla Austin St. pt 5 70 Woodmont Ln. VI
8052 Sept. 5, 1985	"	"			Donald B. Watson <i>et al</i>	1734	84	15,000	Lawson, S. Highland pt 7 Horse Hill Ln.
8265 Sept. 9, 1985	"	"			Wayne P. Comstock <i>et al</i>	1734	316	50,000	Lat. 0 Selwyn Dr. Timberlake
8563 Sept 10, 1985	"	"			Gerald R. Glue	1734	695	27,500	Lat 65 + pt Lat 66 Springdale
8565 Sept 10, 1985	"	"			Eugene C. Brown <i>et al</i>	1734	699	135,000	20.53 acres Mtg. back Emph 1714 P 917
8588 Sept 10, 1985	"	"			W. C. Inc. a S. Co.	1734	755		Release Lat 2 Wood Creek Dr
8630 Sept. 11, 1985	"	"			William J. Gebert <i>et al</i>	1734	959		Real Property Agreement
8889 Sept 12, 1985	"	"			Robert W. Harold <i>et al</i>	1735	160	110,000	Mt. St. also 12.54 acres 16.7 acres Ingalls Rd. Glensay
8909 Sept 12, 1985	"	"			Philorene Kram <i>et al</i>	1735	176	175,000	Pt. lot 23 Palmetto Dr. Chal 1649 P 233 + 1734 P 647
9031 Sept. 13, 1985	"	"			Ralph L. Ogden, <i>et al</i>	1735	422		Subordination of mtg. In mtg. records Acres
9129 Sept. 14, 1985	"	"			Matthew B. Graham <i>et al</i>	1735	549	37,362	Pt. lot 3 Raser Dr. Mountain View
9180 Sept. 16, 1985	"	"			Marcia R. Brucke	1735	585	68,000	5.43 acres Brown Dr Creek
9358 Sept. 17, 1985	"	"			Lawner B. Johnson Co. Inc.	1735	824	12,500	Lot 3 Pine Crest Dr. Wood
9487 Sept. 18, 1985	"	"			John N. McDaniel, <i>iii.</i>	1736	35	35,000	1.77 acres White Home Rd.
9526 Sept. 18, 1985	"	"			Gerald R. Glue	1736	144	31,000	Lat 30 Carolina St. Oxford East.
9592 Sept. 18, 1985	"	"			J. M. Thompson	1736	151	49,983	Lat Bernie St.

INDIRECT or MORTGAGEE Index to Real Estate Mortgages — Greenville County, S. C.

REG. U. S. PAT. OFFICE *Chas McCott* County Indexes Since 1888 An Identifying Trade Mark

 Open at Proper Tab according to First Letter or Letters of Name and refer to Buff Sub-Index sheet for page reference.


COTT FAMILY NAME INDEX No. 75 © 1949
MADE BY THE COTT INDEX COMPANY, COLUMBUS, OHIO
SOLD BY WALKER, EVANS & COGSWELL CO., CHARLESTON, S.C.

(TTT)

FILE NUMBER DATE OF RECORD	MORTGAGEES FAMILY NAMES	GIVEN NAMES ABCDEFGH	GIVEN NAMES IJKLMNO	GIVEN NAMES PQRSTUVWXYZ	MORTGAGORS	BOOK	PAGE	Amount	BRIEF DESCRIPTION, LOCATION, ETC. (Not Warranted)
9615 Sept 19, 1985	Bank	Community			J. Barry Bishop, et al	1736	222	.00	Blvd. 6 lots + Pt Lot 230 beyond
9852 Sept 20, 1985	"	"			W.C., Inc. a S.C. Corp.	1736	753	381,000	see Rem Bk 1714 Pg 917 Release Lat 15 Wood Creek for mty.
10113 Sept 23, 1985	"	"			Max V. Patterson	1737	66		See II for mty see Rem Bk 1610 pg. 487 Partial Release, Lat 25, Mulliston Dr.
10371 Sept 25, 1985	"	"			Jackie D. Highley	1737	528	.00	Hill Estn.
10391 Sept 25, 1985	"	"			Warren D. Whitmore, Jr.	1737	543	210,000	Lot 28, Quail Hills Dr. Quail + Lucille Ave.
10464 Sept 25, 1985	"	"			Alma B. McCrory	1737	671	7,000	Lot White Horse rd. Epton
10469 Sept 25, 1985	"	"			Betty J. Darnell	1737	613	.00	15, 10 ac., Bates Sp. Ave. Bates Sp.
10634 Sept 26, 1985	"	"			James Scott Pepton	1737	931	25,000	Lot 1 + Pt Lot 6 Oakland 85-4015 for mty. see Rem Bk 1589 Pg 406 Release lien from judgment roll #
10657 Sept 27, 1985	"	"			June S. Walcombe a S.C. Ben. Pts.	1737	947	.00	Lat 9 Greenacres road see Rem Bk 1725 Pg 752
10765 Sept 27, 1985	"	"			Survey Properties,	1738	259	15,000	Release Lat West Stone Ave. for mty.
11361 Oct 1, 1985	"	"			Larry A. Linn, et al	1738	916	.00	Lat 2 St. Charles Place
11134 Oct 1, 1985	"	"			Prady L. Campbell et al	1738	945	5,500	Real Prop. Agree.
11136 Oct 1, 1985	"	"			Cheryl L. Boyd et al	1738	947		Real Prop. Agree.
11581 Oct 2, 1985	"	"			Robert L. Mabley, Jr. et al	1739	252		1601 Pg 22 + Bk 1737 Pg 380 Subordination - for mty. see Rem Bk
11670 Oct 3, 1985	"	"			First South Baptist Church	1739	364	.00	3 parcels. lien part
11714 Oct 3, 1985	"	"			W. D. Goeppe, et al	1739	407	65,000	Lat 7 + 7 1/2 Bayne Lane add.
								115,000	

INDIRECT or MORTGAGEE Index to Real Estate Mortgages — Greenville County, S. C.

() REG. U. S. PAT OFFICE *Chas McCott* County Indexes Since 1888 An Identifying Trade Mark


 Open at Proper Tab according to First Letter or Letters of Name and refer to Buff Sub-Index sheet for page reference.

COTT FAMILY NAME INDEX No. 75 © 1949
MADE BY THE COTT INDEX COMPANY, COLUMBUS, OHIO
SOLD BY WALKER, EVANS & COGSWELL CO., CHARLESTON, S.C.

FILE NUMBER DATE OF RECORD	MORTGAGEES FAMILY NAMES	GIVEN NAMES ABCDEFGH	GIVEN NAMES IJKLMNO	GIVEN NAMES PQRSTUVWXYZ	MORTGAGORS	BOOK	PAGE	Amount	BRIEF DESCRIPTION, LOCATION, ETC. (Not Warranted)
11713 Oct. 3, 1985	Bank	Community			Graphic Printing & Mailing Inc.	1739	409	160,000	Pt. lot 5+6 E. North St. See pt.
11726 Oct. 3, 1985	"	"			Upton Heating & Air Conditioning Inc.	1739	418	35,000	Lot 25 & pt. lots 36+37 Pennsylvania
11830 Oct. 4, 1985	"	"			George D. Bauserman	1739	563	45,000	Wingfield Rd. Sugar Creek Sec 3 Map 3 lot 680 Co. Sugar Valley Ct. & 71.
11901 Oct. 4, 1985	"	"			Donald E. Bally Foundation	1739	588	100,000	66.9 acres Sugar Creek Rd. See mtg. re Kem Bl. 1714 pg. 917
11981 Oct. 7, 1985	"	"			W. C., Inc.	1739	928		Release lot 13 Woodloch Oaklawn Tr. Less Pt.
12189 Oct. 8, 1985	"	"			Frank N. Bridwell	1740	130	46,460	Tracts 12 & 12-B Silverton Rd
12251 Oct. 9, 1985	"	"			R. Maurice Ashmore	1740	145	40,000	Lots 26 & 27 East Pine. See mtg. re Kem Bl. 1601 pg. 24
12345 Oct. 9, 1985	"	"			Independent Properties, Inc.	1740	239		Release lot 35 Wedgewood Place Sec 2
12345 Oct. 9, 1985	"	"			Independent Properties, Inc.	1740	240		See mtg. re Kem Bl. 1667 pg. 971 Release lot 35 Wedgewood Place Sec 2
12498 Oct. 10, 1985	"	"			John J. Martin, Jr.	1740	462	27,000	Lots 5 & pt. lot & Service Dr. Spray
12478 Oct. 10, 1985	"	"			Charles W. Sallent, et al	1740	467	15,000	Lot 41 Backus Dr. Westwood
12609 Oct. 11, 1985	"	"			411c Basis Blks. Doug Baird	1740	621	38,500	Lot 4 Ashiton
12677 Oct. 11, 1985	"	"			Perry J. Mc Cartin	1740	683	100,000	16.60 acres Brunty Creek Road see Kem Bl. 1596 pg. 276
12878 Oct. 14, 1985	"	"			Carl L. Putnam	1741	120		Substitution of Collateral - for mtg.
12989 Oct. 15, 1985	"	"			Hamber Beattie as Tr.	1741	167	20,000	See pt. Lot 55 West Lane Oaklawn Cr. Charleston
12984 Oct. 15, 1985	"	"			The Beattie Co. Inc. of Greenville	1741	170	20,000	Greenway Place Lot 4 Co. Crescent Ave. + Jones Ave.

INDIRECT or MORTGAGEE Index to Real Estate Mortgages — Greenville County, S. C.

REG. U. S. PAT. OFFICE *Chas McCatt* County Indexes Since 1888 An Identifying Trade Mark

 Open at Proper Tab according to First Letter or Letters of Name and refer to Buff Sub-Index sheet for page reference.

COTT FAMILY NAME INDEX No. 75 © 1949
MADE BY THE COTT INDEX COMPANY, COLUMBUS, OHIO
SOLD BY WALKER, EVANS & COGSWELL CO., CHARLESTON, S.C.

(UUC)

FILE NUMBER DATE OF RECORD	MORTGAGEES FAMILY NAMES	GIVEN NAMES ABCDEFGH	GIVEN NAMES IJKLMNO	GIVEN NAMES PQRSTUVWXYZ	MORTGAGORS	BOOK	PAGE	Amount	BRIEF DESCRIPTION, LOCATION, ETC. (Not Warranted)
13151 Oct. 16, 1985	Bank	Community			Distributing, Inc. Southwest Pickens & Belts	1741	400	315,100	Lot 6 Oak Crest Court Oak
13151 Oct. 16, 1985	"	"			Wendell A. Smith et al	1741	402	315,000	Lot 2 + 3 Zedlitch Dr.
13151 Oct 16, 1985	"	"			Wendell A. Smith	1741	404	315,000	2.018 Acre Woodcamp Industrial
13151 Oct. 16, 1985	"	"			Helena Investment Co. Inc.	1741	466	100,000	9 lots Edward Ford sec 11
13299 Oct 17, 1985	"	"			Wesley V. Harrison	1741	619	75,000	Butler Sp. 15.71 acs S C Hwy 14 Less Pt
13402 Oct. 17, 1985	"	"			James H. Mitchell	1741	826		For mtg. all Rem. Bl. 1563 pg. 510 Release .15 acre off Buncombe Rd.
13506 Oct. 18, 1985	"	"			Blaine J. Davis	1742	96		Real Prop. Sp.
13629 Oct 18, 1985	"	"			W. C. Mc.	1742	141		mtg. sec 1714 Pg 917 Release Lot 10 Wood Creek For
13795 Oct 21, 1985	"	"			Three S' Enterprises <small>and C. Rem. Bl.</small>	1742	328		For mtg. all Rem. Bl. 1730 pg. 299 Release Lot 9 Lakewood on The Daluda
13847 Oct 22, 1985	"	"			Sharon K. Cardell	1742	334	30,000	18 Acre Austin Sp.
13944 Oct 22, 1985	"	"			Eugene Crook	1742	454		For mtg. see REM Bl. 1690 Pg 991 Release Lots 1 + 2 Smith Hinds Rd.
14195 Oct. 24, 1985	"	"			J. Kendal Few, et al	1742	822	85,000	5 Parcels
14269 Oct. 24, 1985	"	"			Charles A. Wirth	1742	898	10,000	Lot 7 Grace Ave.
14724 Oct. 29, 1985	"	"			Kevin C. Buxington	1743	658	10,000	Spec. B Lots 20 + 21 Lexington Ave Parkside
15041 Oct. 31, 1985	"	"			Chasmin, Inc.	1744	118	171,000	+ Justice Park Place Lots 1, 3, 5 + Pt lot 7 Cor First St.
15278 Nov. 1, 1985	"	"			Thomas O. Craft	1744	493	49,635	Lot 34 Pt lot 2 Rock Creek

INDIRECT or MORTGAGEE Index to Real Estate Mortgages — Greenville County, S. C.

() REG. U. S. PAT OFFICE *Chas McCott* County Indexes Since 1888 An Identifying Trade Mark


Open at Proper Tab according to First Letter or Letters of Name and refer to Buff Sub-Index sheet for page reference.

COTT FAMILY NAME INDEX No. 75 © 1949
MADE BY THE COTT INDEX COMPANY, COLUMBUS, OHIO
SOLD BY WALKER, EVANS & COGSWELL CO., CHARLESTON, S.C.

FILE NUMBER DATE OF RECORD	MORTGAGEES FAMILY NAMES	GIVEN NAMES ABCDEFGHIJ	GIVEN NAMES KLMNO	GIVEN NAMES PQRSTUVWXYZ	MORTGAGORS	BOOK	PAGE	Amount	BRIEF DESCRIPTION, LOCATION, ETC. (Not Warranted)
15368 Nov. 1, 1985	Bank	Community			Eugene Crook	1744	646	.00 75,000	1.37 acs. Also easement
15520 Nov. 4, 1985	"	"			C. David Allison	1744	798	.00 150,000	Creek Sp. Lot 32 Asheton sec II Breauxy
15573 Nov. 4, 1985	"	"			Ralph W. Nichols	1744	892	.50 100,000	West Hill. Reg. Reg. Downtown # 2047m Daniel Greene
15649 Nov. 4, 1985	"	"			Gateway House, Inc.	1744	967	.50 90,000	Part lot 3 Ruthyard St. 4 Green Church Sp. #4
15637 Nov. 4, 1985	"	"			David M. Rogers et al	1744	936	.00 40,000	Lot Wood Ave. Also Right of Way
15685 Nov 5, 1985	"	"			Judson M. Crane	1745	194		Real Property Agreement
15818 Nov. 5, 1985	"	"			Independent Properties, Inc.	1745	236		In Mtg. see Rem Ch. 1667 pg 97 Release lot 27 Wedgewood Pk. Sec II
15816 Nov. 5, 1985	"	"			Independent Properties, Inc.	1745	238		In Mtg. see Rem Ch. 1601 pg 24 Release Lot 37 Wedgewood Pk. Sec II
16086 Nov. 7, 1985	"	"			S. J. Kaden, Jr. et al	1745	523	.20 11,500	Knox St. Lot 45 Glendale Sp. #1
16386 Nov 11, 1985	"	"			Edwin J. Stanberry, Jr. et al	1745	944	.00 125,000	Spring Forest East. Lot 23 Spring Forest Dr.
16385 Nov 11, 1985	"	"			James R. Wheeler, et al	1745	946	.00 125,000	Plantation Lot 22 Bethel Rd. Holly Tree
16396 Nov. 11, 1985	"	"			David H. Mruz, et al	1745	962	.00 100,000	Chick Sp. Sp Lot 2 Wade Hampton Blvd.
16421 Nov. 12, 1985	"	"			R. E. Lattinson, M. D. et al	1746	126	.00 130,000	Magnolia also lot 28 Brook Forest Lot 6 Winchester Court Oak Ridge
16484 Nov. 12, 1985	"	"			James C. Alexander, et al	1746	182	.00 23,000	Riverside Lots 15, 16 & 17 Colonial Ave.
16509 Nov. 13, 1985	"	"			Lighthouse, Inc.	✓	✓	✓	85-5077 Fixtures - Laurens Rd.
16637 Nov. 13, 1983	"	"			Jean R. Niatt	1746	331	.00 35,000	Lot 19 Jones Ave

INDIRECT or MORTGAGEE Index to Real Estate Mortgages — Greenville County, S. C.

REG. U. S. PAT. OFFICE *Chas McColl* County Indexes Since 1888
An Identifying Trade Mark

 Open at Proper Tab according to First Letter or Letters of Name and refer to Buff Sub-Index sheet for page reference.

COTT FAMILY NAME INDEX No. 75 © 1949
MADE BY THE COTT INDEX COMPANY, COLUMBUS, OHIO
SOLD BY WALKER, EVANS & COGSWELL CO., CHARLESTON, S.C.

(VVV)

FILE NUMBER DATE OF RECORD	MORTGAGEES FAMILY NAMES	GIVEN NAMES ABCDEFGH	GIVEN NAMES IJKLMNO	GIVEN NAMES PQRSTUVWXYZ	MORTGAGORS	BOOK	PAGE	Amount	BRIEF DESCRIPTION, LOCATION, ETC. (Not Warranted)
16648 Nov 13, 1985	Bank	Community			IRS Properties ^{Venture} Agent	1746	353	.00 86,000	Forester Woods Lot 36, 16, 54 & 6 Dec. 6 P. 11
16704 Nov 14, 1985	"	"			Diane Elizabeth Zeager	1746	440	.00 20,000	Lot 2 Super Hwy. Chick Egg 3/4 see REM Bk 1671 P. 69
16779 Nov 14, 1985	"	"			Gordon E. Mason ^{etal}	1746	563		Release Lot 3 Parkers Rd. In mtg.
16846 Nov 15, 1985	"	"			Thomas G. Fuller Jr. ^{etal}	1746	610	.00 45,000	Summerplace. Butler Jr. Lot 22 Summerplace Dr.
17125 Nov 18, 1985	"	"			Gary B. Peck	1747	11	.00 6,000	Lot 78 Sec. 2 Country Est.
17258 Nov 19, 1985	"	"			Ates Wayne Rutledge ^{etal}	1747	279	.15 35,738	Forest also Lot 237 Lots 238, 239 & 240 Sherwood
17272 Nov 19, 1985	"	"			Wendberly A. Smith ^{etal}	1747	300		see REM Bk 1741 P. 452 Release Pt. lots 2 & 3. In mtg.
17277 Nov 19, 1985	"	"			W.C. Inc. a S.C. Corp.	1747	303		see REM Bk 1714 P. 917 Release Lot 9 Woodbrook In mtg.
17485 Nov 21, 1985	"	"			Thomas G. Fuller Jr. ^{etal}	1747	678		Bk 1693 P. 205 Release Lot 10 In mtg. see REM
17698 Nov 22, 1985	"	"			Hector Rodriguez ^{etal}	1747	762	.78 9,957	Lot 20 Mt. Williamsburg Est. Tii
18162 Nov 27, 1985	"	"			William Earl Harney Tii	1748	468	.00 40,000	See Tii Lot 1004 pt lot 101 Belmont Hgt.
18129 Nov 27, 1985	"	"			Peter J. Ashy ^{etal}	1748	760		Real Property Agreement In mtg. see REM Bk 1716 P. 73
18248 Nov 27, 1985	"	"			Woods Leasing Dev. Pto.	1748	813		Release Lot 2 Woods Crossing Rd
18506 Dec 2, 1985	"	"			Al Mininni, ^{etal}	1748	996	.00 40,000	see Tii Lot 60 Hollow Hill Collin Creek
18663 Dec 3, 1985	"	"			Ellen A. Sanders	1749	294	.00 60,000	Lot 12 Trallingwood see REM Bk 1652 pg 547
18896 Dec 4, 1985	"	"			South Hills Delta P. Inc.	1749	644		Release Lot 9 Spartan Place for mtg.

INDIRECT or MORTGAGEE Index to Real Estate Mortgages — Greenville County, S. C.

() REG. U. S. PAT OFFICE *Chester McCotts* County Indexes Since 1888 An Identifying Trade Mark

 Open at Proper Tab according to First Letter or Letters of Name and refer to Buff Sub-Index sheet for page reference.

COTT FAMILY NAME INDEX No. 75 © 1949
MADE BY THE COTT INDEX COMPANY, COLUMBUS, OHIO
SOLD BY WALKER, EVANS & COGSWELL CO., CHARLESTON, S.C.

FILE NUMBER DATE OF RECORD	MORTGAGEES FAMILY NAMES	GIVEN NAMES ABCDEFGHIJ	GIVEN NAMES KLMNO	GIVEN NAMES PQRSTUVWXYZ	MORTGAGORS	BOOK	PAGE	Amount	BRIEF DESCRIPTION, LOCATION, ETC. (Not Warranted)
18975 Dec. 5, 1985	Bank	Community			Joseph W. Rendrew et al. H. & David Bldgs.	1749	625		Real Property Agreement
19073 Dec. 5, 1985	"	"			Doug Beard	1749	784	43,000	Lot 32 Club Point
19122 Dec. 5, 1985	"	"			Ray J. Wate	1749	815	80,000	along with Cook Creek Dr. Lot 2 Sub. West of Club Point
19181 Dec. 6, 1985	"	"			Independent Properties Inc.	1749	999		2. Mortgage Rem Ch 1667 Pg 971 Release Lot 15 Wedgewood Place Dec
19181 Dec. 6, 1985	"	"			Independent Properties Inc.	1750	8		Sec. 2 Property. sub Rem Ch 1601 Pg 24 Release Lot 15 Wedgewood Place
19412 Dec. 6, 1985	"	"			Sikkelee Bldgs. Inc.	1750	278	51,000	02 Bridle Path Tr. Mountainbrook Lot 81 Cor D'ville Pelham Rd. &
19555 Dec. 10, 1985	"	"			Independent Properties Inc.	1750	575		2. Mortgage Rem Ch. 1601 Pg 24 Release Lot 15 Wedgewood Place Dec 2
19640 Dec. 11, 1985	"	"			Thomas A. Hipp et al	1750	690	40,000	02 Alta Vista Lot 44 Cor. W. E. Inn St & Fairview Ave. St. Georges REM Ch 1623 Pg 890
19633 Dec. 11, 1985	"	"			Francisca Daniella Demetrios	1750	792		Release Lot 3 E. Earle St. & Bennett
19792 Dec. 12, 1985	"	"			John C. Hoffman, et al	1750	929	13,000	02 Lot 5 Society sub Rem Ch. 1586 pg. 751
19838 Dec. 12, 1985	"	"			Wesco Inc. et al	1750	952		Release 0.43 Ben Nash Street also easements
19884 Dec. 13, 1985	"	"			W. H. Alford	1751	31	19,000	02 Cherry Chase Lots 163, 166, 167, 172, 148 & 180 Rem Ch. 1586 pg. 75 & Ch. 1750 pg. 944
20029 Dec. 13, 1985	"	"			Anne L. Bacher et al	1751	226		Subordination Agreement - for mtg. sub
20072 Dec. 16, 1985	"	"			H. P. Moody	1751	294	175,000	02 15, 2 Acres S.C. Hwy 250 Rem Ch. 1716 pg. 73
20168 Dec. 16, 1985	"	"			Woods Crossing Development Pts.	1751	501		Release lot 1 Woods Crossing - for mtg. sub
20353 Dec. 17, 1985	"	"			Paul A. Gilmer et al	1751	739	6,776	02 Plant Site Lot 71 Bennett St. Abney Mill Brandon

INDIRECT or MORTGAGEE Index to Real Estate Mortgages — Greenville County, S. C.

REG. U. S. PAT. OFFICE *Chas. McCalls* County indexes Since 1888 An Identifying Trade Mark

☞ Open at Proper Tab according to First Letter or Letters of Name and refer to Buff Sub-index sheet for page reference.

COTT FAMILY NAME INDEX No. 75 © 1949
MADE BY THE COTT INDEX COMPANY, COLUMBUS, OHIO
SOLD BY WALKER, EVANS & COGSWELL CO., CHARLESTON, S.C.

GW

FILE NUMBER DATE OF RECORD	MORTGAGEES FAMILY NAMES	GIVEN NAMES ABCDEFGH	GIVEN NAMES IJKLMNO	GIVEN NAMES PQRSTUVWXYZ	MORTGAGORS	BOOK	PAGE	Amount	BRIEF DESCRIPTION, LOCATION, ETC. (Not Warranted)
20357 Dec. 17, 1985	Bank	Community			Wood Crossing Development ^{Pt.}	1751	793		see Rem Ch. 1716 pg 73 Release lot 4 Wood Crossing - for mtg.
20557 Dec. 19, 1985	"	"			Eugene Crook	1752	156	775,000	2 parcels also agreement - see part Dec. 2 In mtg. see Rem Ch 1664 Pg 971
20875 Dec. 20, 1985	"	"			Independent Properties, Inc.	1752	768		Release lot 28 Wedgewood Place
21072 Dec. 23, 1985	"	"			David W. Zeller Sr.	1753	64	100,000	Lot 3 also lot 2, Pendleton Rd. In mtg. see Rem Ch 1652 Pg 547
20931 Dec. 23, 1985	"	"			Southills Delta P. Inc.	1752	998		Release lot 11 Spartan Place
21323 Dec. 27, 1985	"	"			Jimmy E. Acosta ^{The}	1752	515	200,000	Creek Dec. 2 Lot 51 NW Collins Creek Ad, Collins
21503 Dec. 27, 1985	"	"			Reuben S. Hicks ^{The}	1752	449	18,290	Dec. 2 Lot 121, Fernleaf Dr. Sunny slope
21516 Dec. 27, 1985	"	"			Drew B. Sherman ^{The}	1753	619		Pay Property Agreement Mtg. see Rem 1722 Pg 932
21349 Dec. 27, 1985	"	"			David E. Weaver et al	1753	625		Release lot 1 Haywood North. For see Rem Ch. 1544 pg. 678
21515 Dec. 30, 1985	"	"		Trust Company	Allan J. Russ	1752	733		Release parcel with street frontage.
21827 Dec. 31, 1985	"	"		"	David L. Neathery et al	1754	292	122,757	Est. Sec. 7 Lot 46 Redcliffe Rd. Pelham
22101 Jan 3, 1986	"	"		"	Mary Ann Lettingfield et al	1754	976		Real Prop. Agre.
22227 Jan 3, 1986	"	"		"	William Runge Martin	1755	17	99,267	Est. Phase Pt. Parcel # 7 Co. Augustin Rd. K
22227 Jan 3, 1986	"	"		"	W. R. Martin Corp.	1755	19	128,478	108.33 Acres Lease part
22951 Jan 10, 1986	"	"		"	J. Kendall Lewis et al	1756	207	105,000	5 parcels, also Easement Indian Hills
23274 Jan 14, 1986	"	"		"	J. Ray Jackson, et al	1756	517	9,000	Lot 56 Huwassee, W.

M

INDIRECT or MORTGAGEE Index to Real Estate Mortgages — Greenville County, S. C.

3

REG. U. S. PAT. OFFICE *Chas McCott* County Indexes Since 1888 An Identifying Trade Mark

Open at Proper Tab according to First Letter or Letters of Name and refer to Buff Sub-Index sheet for page reference.

COTT FAMILY NAME INDEX No. 75 © 1949
MADE BY THE COTT INDEX COMPANY, COLUMBUS, OHIO
SOLD BY WALKER, EVANS & COGSWELL CO., CHARLESTON, S.C.

FILE NUMBER DATE OF RECORD	MORTGAGEES FAMILY NAMES	GIVEN NAMES ABCDEFGHIJ	GIVEN NAMES JKLMNO	GIVEN NAMES PQRSTUVWXYZ	MORTGAGORS	BOOK	PAGE	Amount	BRIEF DESCRIPTION, LOCATION, ETC. (Not Warranted)
23338 Jan 14, 1986	Bank	Community			W. C., Inc.	1756	568	.00 250,000	Less 4 lots Section 2 of Wood Creek
23352 Jan 14, 1986	"	"	of S.C.		Robert J. Boland	1756	581	.00 343,000	Commerce Dr. Commerce East 8 lots Buncombe Rd. Also lot 14
23398 Jan 15, 1986	"	"			Nicholas P. Mitchell, III	1756	678	.00 65,000	Kowley Place Int. Paper Laminia Ann.
23517 Jan 15, 1986	"	"			Mae Belle Escofant	1756	827	.00	Rembr 1596 R 515 Release lot 22 (1.66 ac) for mtg see
23650 Jan 16, 1986	"	"			Charles S. Brown, Jr.	1756	935	.00 19,500	pt. lot 201, also lot Mc Cravy
23886 Jan 20, 1986	"	"			Charles G. Smith et al	1757	368	.00	Real Property Agreement
24515 Jan 24, 1986	"	"			William E. Lovett, Jr.	1757	942	.00 125,000	Sec C Lot 9 Parkway mill rd. Bower Est
24594 Jan 27, 1986	"	"	of S.C.		Heritage Bible Church	1758	12	.00 44,000	Modern Hill 6.46 acres Co. Old Spring &
24612 Jan 27, 1986	"	"			W. R. Rowan, III	1758	35	.00 80,500	also pt in easement 4.132 acres Hammett Rd.
24868 Jan 28, 1986	"	"			James S. Dunlap	1758	395	.00 75,000	also mobile home Lots 17 & 18 Oak Vale farm
25145 Jan 30, 1986	"	"			Robert C. Hartley et al	1758	802	.00 145,000	Lot Lakewood S. Mauldin Place
25262 Jan 31, 1986	"	"			David Watson	1758	960	.00 12,000	lots 17, 19, & 21 Park
25821 Feb 4, 1986	"	"			J. E. Fletcher, et al	1759	707	.00 45,000	Parkeale Lot 36 Birchbark Dr. Sec 2
25853 Feb 5, 1986	"	"			John Allen, et al	1759	838	.00 30,000	Lake Forest Sec 11 Lot 145 & pt. lot 144 Rockmont Rd.
25938 Feb 5, 1986	"	"			Boyd D. Culpepper	1759	912	.00 22,000	St. City View less part Lots 87 & 90 Co. New Cut Rd. & Henderson
26286 Feb 10, 1986	"	"			Matthew S. Graham et al	1760	333	.15 43,612	Acres Pt. Lot 3 Razor Dr. mt view

INDIRECT or MORTGAGEE Index to Real Estate Mortgages — Greenville County, S. C.

REG. U. S. PAT. OFFICE *Chas McCott* County Indexes Since 1888 An Identifying Trade Mark

Open at Proper Tab according to First Letter or Letters of Name and refer to Buff Sub-Index sheet for page reference.

COTT FAMILY NAME INDEX No. 75 © 1949
MADE BY THE COTT INDEX COMPANY, COLUMBUS, OHIO
SOLD BY WALKER, EVANS & COGSWELL CO., CHARLESTON, S.C.

(3-X)

FILE NUMBER	DATE OF RECORD	MORTGAGEES FAMILY NAMES	GIVEN NAMES ABCDEFGH	GIVEN NAMES IJKLMNO	GIVEN NAMES PQRSTUVWXYZ	MORTGAGORS	BOOK	PAGE	Amount	BRIEF DESCRIPTION, LOCATION, ETC. (Not Warranted)
26618	Feb 12, 1986	Bank	Community			A. J. Mauldin, Jr. a.s.c. <i>in Pts.</i>	1760	773	40,000	Agreement to Pines mt. Rd Lot 1 Pines mt. Rd. Also det. Cor
26804	Feb 13, 1986	"	"			MW Investment Co.	1760	989	97,000	Lot on Ferguson & Logan St. Lots & Pt. lots Phyllis St. also
26845	Feb 14, 1986	"	"			Richard C. Howell <i>etal</i>	1761	57	80,943	1 acre Tandem Dr. In mt. see REMBk 1679 pg 800
26930	Feb 14, 1986	"	"			W. R. Martin Corp. <i>etal</i>	1761	230		Release Lots 2 & 3 Oak Crest Wendfield Rd
27155	Feb 18, 1986	"	"			Sam B. Phillips, Jr. <i>etal</i>	1761	470	96,572	Lot 4 Cr. Skyview Dr. &
27190	Feb 18, 1986	"	"			Jerry C. Langley	1761	513	169,000	Lot 38 Club Forest
27442	Feb 20, 1986	"	"			James W. Bunn	1761	764	40,000	Lot 77 Holly Tree Plantation Mountain Meadows
27517	Feb 20, 1986	"	"			David E. Jones <i>etal</i>	1761	844	5,500	Lot 15 Kubiwoop Cir. Phyllis Creek
27705	Feb 24, 1986	"	"			Bannister J. Eads	1762	62	60,000	Lot 145 Hopper John Lane
27758	Feb 24, 1986	"	"			J. Lyles Alley, Jr.	1762	148	30,000	Lot Welborn St. Ph II, Sec. 7
27759	Feb 24, 1986	"	"			Port Albert J. Taylor, Jr. Jack R. Taylor, By Atty in	1762	150	105,000	Lot 5 Seal Trail, Swangate Woodside Mills
28153	Feb 27, 1986	"	"			John H. Edwards	1762	649	16,000	Lot 39 E. Seventh St. In mt. see REMBk 1719 pg 597
28377	Feb 28, 1986	"	"			William R. Taubanks	1762	997		Release 7.65 ac & 4.64 ac. South Hill Rd.
28466	Mar 3, 1986	"	"			James H. Roberson <i>etal</i>	1763	116	25,000	Lot 203 Ashwood Dr. Pineforest
28816	Mar 4, 1986	"	"			Jerry L. Taylor	1763	597	100,000	Lot 25 Lavinia Ave. In mt. see Rem Bk 1751 pg 31
28901	Mar 4, 1986	"	"			W. N. Alfred	1763	666		Release det 172 Cherry Chen

m

INDIRECT or MORTGAGEE Index to Real Estate Mortgages — Greenville County, S. C.

() REG. U. S. PAT. OFFICE *Chas. McCott* County Indexes Since 1888 An Identifying Trade Mark

Open at Proper Tab according to First Letter or Letters of Name and refer to Buff Sub-Index sheet for page reference.

COTT FAMILY NAME INDEX No. 75 © 1949
MADE BY THE COTT INDEX COMPANY, COLUMBUS, OHIO
SOLD BY WALKER, EVANS & COGSWELL CO., CHARLESTON, S.C.

FILE NUMBER DATE OF RECORD	MORTGAGEES FAMILY NAMES	GIVEN NAMES ABCDEFGH	GIVEN NAMES IJKLMNO	GIVEN NAMES PQRSTUVWXYZ	MORTGAGORS	BOOK	PAGE	Amount	BRIEF DESCRIPTION, LOCATION, ETC. (Not Warranted)
28896 Mar. 4, 1986	Bank	Community			Court Square Associates	1763	403		Reg. for mtg. on Reg. Bl. 1652 pp. 270 Release Unit 3 Court Square Sta. Reg.
28964 Mar. 5, 1986	"	"			Matrix Co., a S.C. Gen. Pts.	1763	766	152,000	Lot 11, Terra Oak Dr. "Terra Oaks"
29052 Mar. 6, 1986	"	"			L. Raeener Dabney	1763	846	100,000	1.90 ac. S.C. Hwy 14
29139 Mar. 6, 1986	"	"			James L. Benton et al	1763	934	200,000	1.12 ac. Parcel S.C. Hwy 14, also
29169 Mar. 7, 1986	"	"			C. Stephen Cornwell	1763	991	125,000	Lot 10 Weatherly Dr. Chaucerway M.E. Donigh City.
29449 Mar. 10, 1986	"	"			Robert A. Sherrill et al	1764	334	165,000	Lot, Co. Cleveland St & also Easement
29442 Mar. 10, 1986	"	"			Nimathy L. Wilson, et al	1764	370	50,000	0.58 ac. Westfield St.
29376 Mar. 14, 1986	"	"			W. C. Inc.	1764	490		Reg. mtg. on Reg. Bl. 1756 pp. 568 Release lot 45 Wood Creek Sect II Pg 170 & 1763 Pg 39
29620 Mar. 11, 1986	"	"			The Beattie Co. Inc.	1764	673		Subordination for mtg. on Reg. Bl. 1741
29830 Mar. 12, 1986	"	"			Dalton D. Hunter	1764	908	275,000	5 ac. Parcel S.C. Hwy. 14
29860 Mar. 13, 1986	"	"			M. Todd Milford Jr.	1765	9	101,000	Cumington Circle
29856 Mar. 13, 1986	"	"			Danny L. Leakey et al	1765	13	77,500	Lot 6 Cunningham Ave Sec 3
29952 Mar. 13, 1986	"	"			Narve Eugene Spitzer Jr.	1765	59	99,000	Lot Warehouse Court
30028 Mar. 13, 1986	"	"			Donald R. Savage, et al	1765	90	115,000	.646 ac. Henderson Road
30028 Mar. 13, 1986	"	"			Donald R. Savage, et al	1765	92	115,000	2.208 ac. Mandini near Yllonatom Dr. Riverside
30026 Mar. 13, 1986	"	"			James C. Alexander et al	1765	103	44,000	Lots 15, 16 + 17 Colonial Ave.

INDIRECT or MORTGAGEE Index to Real Estate Mortgages — Greenville County, S. C.

REG. U. S. PAT. OFFICE *Chas McCott* County Indexes Since 1888 An Identifying Trade Mark

Open at Proper Tab according to First Letter or Letters of Name and refer to Buff Sub-Index sheet for page reference.

COTT FAMILY NAME INDEX No. 75 © 1949
MADE BY THE COTT INDEX COMPANY, COLUMBUS, OHIO
SOLD BY WALKER, EVANS & COGSWELL CO., CHARLESTON, S.C.

(3-4)

FILE NUMBER DATE OF RECORD	MORTGAGEES FAMILY NAMES	GIVEN NAMES ABCDEFGH	GIVEN NAMES IJKLMNO	GIVEN NAMES PQRSTUVWXYZ	MORTGAGORS	BOOK	PAGE	Amount	BRIEF DESCRIPTION, LOCATION, ETC. (Not Warranted)
30059 Mar 14, 1986	Bank	Community			William R. Howard <i>et al</i>	1765	143	.46 21,827	Rd. Pt. tract B Marked Beech
30145 Mar 14, 1986	"	"			W. H. Rhine, Jr.	1765	284	.00 58,000	Hay Prop. Kag Unit 29 Northgate Inace
30109 Mar 14, 1986	"	"			W. C. Inc.	1765	225		for mtg see REM Bk. 1756 pg. 568 Release lot 44 Wood Creek Sec 2
30274 Mar 17, 1986	"	"			Foot Hills Delta P. Inc.	1765	308		for mtg see REM Bk. 1652 pg. 547 Release lot 10 Spartan Place
30331 Mar 17, 1986	"	"			W. C. Inc.	1765	514		for mtg see REM Bk. 1756 pg. 568 Release lot 37 Wood Creek Sec II
30536 Mar 19, 1986	"	"			Sarah B. Young	1765	942	.00 62,000	Lot 34 East Park Ave.
30602 Mar 19, 1986	"	"			Premier Investment Co. Inc.	1765	891		for mtg see REM Bk. 1741 pg. 466 Release lot 4 Edwards Forest Sub
30874 Mar 21, 1986	"	"			Marcia R. Bruche	1766	183		for mtg see REM Bk. 1735 pg. 555 Release parcel Berwin Dr.
31236 Mar 25, 1986	"	"			David E. Whams <i>et al</i>	1766	999		for mtg see REM Bk. 1722 pg. 932 Release lot 3 Hazwood North
31414 Mar 26, 1986	"	"			Lucille J. Young	1766	944	.00 50,000	Parcel Pelham Rd. Leno Bk. see REM Bk 1431 pg 523
31306 Mar 26, 1986	"	"			Daryl B. Huskey	1766	963		Release Parcel Severn St. for mtg.
31552 Mar 27, 1986	"	"			John Van Norden Barber	1767	123	.00 450,000	54 Acre Leno part Auster 2p.
31553 Mar 27, 1986	"	"			Thomas W. Barnhill <i>et al</i>	1767	138	.00 25,000	Lot 114 Berney Lane
31576 Mar 27, 1986	"	"			Janeice G. Adam	1767	144	.00 8,500	Beulahon Sec 7 lot 8 Whitford Distine
31718 Mar 28, 1986	"	"			Lewis L. Dilstrap Jr.	1767	365	.00 75,000	Ave Map 2 Camilla Park Lot 108 Mary St. + Francis
31850 Mar 31, 1986	"	"			J R Properties a Joint Venture	1767	534	.00 150,000	Ph. II Lot 6, Forrester Woods Sec 6

INDIRECT or MORTGAGEE Index to Real Estate Mortgages — Greenville County, S. C.

REG. U. S. PAT. OFFICE *Chas McCath* County Indexes Since 1888 An Identifying Trade Mark

Open at Proper Tab according to First Letter or Letters of Name and refer to Buff Sub-Index sheet for page reference.

COTT FAMILY NAME INDEX No. 75 © 1949
MADE BY THE COTT INDEX COMPANY, COLUMBUS, OHIO
SOLD BY WALKER, EVANS & COGSWELL CO., CHARLESTON, S.C.

FILE NUMBER DATE OF RECORD	MORTGAGEES FAMILY NAMES	GIVEN NAMES ABCDEFGHIJ	GIVEN NAMES JKLMNO	GIVEN NAMES PQRSTUVWXYZ	MORTGAGORS	BOOK	PAGE	Amount	BRIEF DESCRIPTION, LOCATION, ETC. (Not Warranted)
31827 Mar 31, 1986	Bank	Community			Independent Properties Inc.	1767	678		In mtg. see Rem. Ch. 1601 pg 24 Release lot 43, wedge wood place Sec 2
32133 Apr 1, 1986	"	"			Marcia R. Baucke	1767	956		In mtg. see Rem. Ch. 1735 R. 555 mtg. assigned General Wholesale Dist. Inc. Ch. 1684 R. 415 + 1767 R. 597
32325 Apr 2, 1986	"	"			William A. Lynch, et al	1768	224		Subordination Agree. In mtg. see Rem. Ch. 1756 R. 568
32326 Apr 2, 1986	"	"			W.C. Inc.	1768	493		Release lot 42 Wood Creek Sec 2
32507 Apr 3, 1986	"	"			Robert E. Bigham et al	1768	531	7,496. ⁶⁴	1.70 acres Williams Rd.
32753 Apr 7, 1986	"	"			Southland Development Co. Inc.	1768	895	40,000. ⁰⁰	lots 6+7 Brookside Forest Plantation Plat. question of.
32814 Apr 7, 1986	"	"			John K. Stitt	1769	15	25,000. ⁰⁰	lot 60 Long Point Way Holly Hill
32930 Apr 8, 1986	"	"			Charles H. Rolfe et al	1769	92	60,000. ⁰⁰	East Park lot 159 Pettigrew St.
32929 Apr 8, 1986	"	"			Stewart C. Rogers Jr.	1769	229		Real Property Agreement for mtg. see Rem. Ch. 1730 pg. 299
33013 Apr 8, 1986	"	"			Three S. Enterprises	1769	38		Release lot 10 Ashwood on the Lake William Street
33168 Apr 9, 1986	"	"			W. Jolly Johnson	1769	378	50,000. ⁰⁰	lot Pettigrew St. also lot
33116 Apr 9, 1986	"	"			Glenn E. Barber et al	1769	384		Real Property Agreement for mtg. see Rem. Ch. 1756 pg. 568
33382 Apr 11, 1986	"	"			W. C. Inc.	1769	823		Release lot 50 Wood Creek Sec 2
33598 Apr 14, 1986	"	"			Joe R. McWhorter et al	1769	968	8,447. ⁰³	Sec. II lot 90 Monarries Arch Monarries In mtg. see Rem. Ch. 1756 pg. 568
33617 Apr 14, 1986	"	"			W.C. Inc.	1769	979		Release lot 52 Wood Creek Sec 2
33623 Apr 14, 1986	"	"			W.C. Inc.	1770	8		In mtg. see Rem. Ch. 1756 pg. 568 Release lot 53 Wood Creek Sec 2

M

REVERSE or MORTGAGEE Index to Real Estate Mortgages — Greenville County, S. C.

REG. U. S. PAT OFFICE *Chas McCorkle* County Indexes Since 1888 An Identifying Trade Mark

Open at Proper Tab according to First Letter or Letters of Name and refer to Buff Sub-Index sheet for page reference.

COTT FAMILY NAME INDEX No. 75 © 1949
MADE BY THE COTT INDEX COMPANY, COLUMBUS, OHIO
SOLD BY PHOTO COPY SUPPLY, MAULDIN, S. C.

FILE NUMBER DATE OF RECORD	MORTGAGEES FAMILY NAMES	GIVEN NAMES ABCDEFGH	GIVEN NAMES IJKLMNO	GIVEN NAMES PQRSTUVWXYZ	MORTGAGORS	BOOK	PAGE	Amount	BRIEF DESCRIPTION, LOCATION, ETC. (Not Warranted)
33936 Apr 16, 1986	Bank	Community			Carla J. Scott	1770	395	19 169,303	6.07 Austin Sp.
33937 Apr 16, 1986	"	"			Prestige Bldg of S'ville ^{Std}	1770	399	50 70,000	Unit 176 Inglewood Hwy Prop
33979 Apr 17, 1986	"	"			P. Lillian Lane	1770	447	00 25,000	Lot 2 East Jarvis Road
34036 Apr 17, 1986	"	"			Loretta B. Kingmore	1770	512	00 13,000	Lot 171 Poinsettia Sec 17 Sville
34094 Apr 17, 1986	"	"			Footills Delta P. Inc.	1770	514		Mts. sec 15 m ch 1625 P. 547 Release Lot 6 Spartan Place Dr
34154 Apr 18, 1986	"	"			Sony M. Sipton, et al	1770	969		Real Property Agreement
34529 Apr 22, 1986	"	"			John W. De Jong	1771	295	00 110,000	Lot 5
34676 Apr 22, 1986	"	"			The Middleton Group.	1771	455	00 265,000	Pt. lots 208 & 209 U.S. Hwy 29 Sec 2. In mts sec 15 m ch 1601 P. 24
34664 Apr 22, 1986	"	"			Independent Properties, Inc.	1771	465		Release Lot 22 Wedgewood Place
34948 Apr 24, 1986	"	"			L. Richard Woods, et al	1771	943	00 100,000	Pipe's Estate Sec 9 Lot 2 Compton Dr. Derva
34948 Apr 24, 1986	"	"			Jan Bruner, et al	1771	950	00 100,000	Sec. I Lot 77 Stonehedge Dr. Foxcroft
34999 Apr 25, 1986	"	"			John Clyde Henderson ^{et al}	1772	37	43 37,683	Parcel U.S. Hwy. 276 (Lawrence Rd.)
34999 Apr 25, 1986	"	"			John Clyde Henderson, et al	1772	39	03 30,080	Parcel U.S. Hwy 276 (Lawrence Rd)
35038 Apr 25, 1986	"	"			Mary Janice D. Mullikin	1772	81	00 18,000	Lot 158 Woodfields Sec. 2
35218 Apr 28, 1986	"	"			James A. Robbins ^{et al}	1772	328	00 100,000	Lot 3 Parkin mill Rd. Downer
35268 Apr 28, 1986	"	"			Robert A. Junkin, Jr. ^{et al}	1772	394	41 72,450	Langewood Sec I Lot 52 Langewood Dr.

REVERSE or MORTGAGEE Index to Real Estate Mortgages — Greenville County, S. C.

REG. U. S. PAT. OFFICE *Chas McCott* County Indexes Since 1888 An Identifying Trade Mark

 Open at Proper Tab according to First Letter or Letters of Name and refer to Buff Sub-Index sheet for page reference.

COTT FAMILY NAME INDEX No. 75 © 1949
MADE BY THE COTT INDEX COMPANY, COLUMBUS, OHIO
SOLD BY PHOTO COPY SUPPLY, MAULDIN, S. C.

FILE NUMBER DATE OF RECORD	MORTGAGEES FAMILY NAMES	GIVEN NAMES ABCDEFGHIJ	GIVEN NAMES JKLMNOPQ	GIVEN NAMES RSTUVWXYZ	MORTGAGORS	BOOK	PAGE	Amount	BRIEF DESCRIPTION, LOCATION, ETC. (Not Warranted)
35565 Apr 29, 1986	Bank	Community			Stephen V. Wynn	1772	705	.00 60,500	11.34 Acres Prop. Reg
35580 Apr 29, 1986	"	"			Ilda Marie Neiks	1772	875	.00 61,500	Unit 113 Inglewood Hous.
35619 Apr 30, 1986	"	"			Kasper F. Fulghum	1772	940	.00 36,000	.49 Acre Mauldin Road
35822 Apr 30, 1986	"	"			Ralph L. Ogden et al	1773	225	.00 77,500	Lot 117 Callins Creek Sec. 1 Buncombe Park
35919 May 1, 1986	"	"			Larry K. Holder, et al	1773	345	.00 30,000	Lots 60 & 61 South Hanan St. see R.E.M. Bk. 1610 pg. 487
35944 May 1, 1986	"	"			Mac V. Patterson	1773	655	.00	Release Lot 2 Hollyton Dr. - for mtg see R.E.M. Bk. 1610 pg. 487
35944 May 1, 1986	"	"			Mac V. Patterson	1773	656	.00	Release Lot 14 Hollyton Dr. - for mtg
36098 May 2, 1986	"	"			Dad & S.C. Ben. P.F.S.	1773	754	.00 75,000	Lots 1 & 2 Pelham Davis Park
36207 May 2, 1986	"	"			R.D. Garrett	1773	886	.00 550,000	Lots 4 & 5 U.S. Hwy 29 Butler sp
36237 May 2, 1986	"	"			Gerald R. Glen	1774	12	.00 18,000	Parcel Tigerville Rd. 9761 sp Pleasantburg Hos. Prop. Reg.
36239 May 2, 1986	"	"			William R. Martin	1774	14	.00 21,313	Unit B & Unit 5 - 8 & 2 South In Mtg. see R.E.M. Bk. 1744 pg. 493
36255 May 2, 1986	"	"			Thomas D. Craft	1773	976	.00	Release Lot 3 & 4 Lot 2 Kahi Creek Dr see R.E.M. Bk. 1756 pg. 568
36173 May 2, 1986	"	"			W.C., Inc. a S.C. Corp.	1773	997	.00	Release Lot 4 Wood Creek Dec 2. In mtg
36268 May 5, 1986	"	"			Jama C. Woster	1774	32	.37 9,111	Esty. Dec. 11 Lot 4 Mt. Williamsburg
36268 May 5, 1986	"	"			Long C. Ray et al	1774	34	.18 7,767	Esty. Dec. 11 Lot 1 Mt. Williamsburg
36447 May 5, 1986	"	"			J. Jim Brown, et al	1774	381	.00 156,000	0.82 Acre Riverland Rd,

REVERSE or MORTGAGEE Index to Real Estate Mortgages — Greenville County, S. C.

REG. U. S. PAT OFFICE *Chas McCott* County Indexes Since 1888 An Identifying Trade Mark

Open at Proper Tab according to First Letter or Letters of Name and refer to Buff Sub-Index sheet for page reference.


COTT FAMILY NAME INDEX No. 75 © 1949
MADE BY THE COTT INDEX COMPANY, COLUMBUS, OHIO
SOLD BY PHOTO COPY SUPPLY, MAULDIN, S. C.

(4-A)

FILE NUMBER DATE OF RECORD	MORTGAGEES FAMILY NAMES	GIVEN NAMES ABCDEFGH	GIVEN NAMES IJKLMNO	GIVEN NAMES PQRSTUVWXYZ	MORTGAGORS	BOOK	PAGE	Amount	BRIEF DESCRIPTION, LOCATION, ETC. (Not Warranted)
36703 May 7, 1986	Bank	Community			a S.P. Gen. Pts. Rushing-Marlowe Properties	1774	670	.00 448,000	Riverbanks Emerg Center Lot 20 High Tech Court Sec 4
36731 May 7, 1986	"	"			Ellen J. Hall	1774	736	.00 85,000	"Hayden Park" Lot 291 Rockcreek Dr.
36943 May 8, 1986	"	"			Child's World Unlimited, Inc	1775	24	.00 275,000	Mauldin 2.4 Acs. E. Butler Ave.
36941 May 8, 1986	"	"			Roper Place Associates a Gen Pts.	1775	37	.00 80,000	1.261 Acs. Ponder Lt
37108 May 9, 1986	"	"			Fisher & Blower a S.C. Gen. Pts.	1775	363	.00 150,000	Pt. lot 23 + 25 Lawrence Rd.
37124 May 9, 1986	"	"			Eugene Cook	1775	398	.00 71,000	ingress & egress 5.73 Acs. also easement
37174 May 9, 1986	"	"			Eugene Cook	1775	401	.00 75,000	0.48 Acs. also easement
37303 May 12, 1986	"	"			Eugene Cook	1775	544	.00	REM Bk 1725 Pg 156 Release 0.49 Acs. In mtg. see
37492 May 13, 1986	"	"			Sue C. Anderson	1775	921	.00 40,000	M. S. Call Rd. H. P. 7 Acs. W. Georgia Rd. &
37638 May 14, 1986	"	"			James S. Donarity, et al	1776	138	.00 35,000	2 Lots Paris Mt. Sp.
37698 May 14, 1986	"	"			J.R.S. Properties a Venture	1776	244	.00 150,000	Sec 4 Lot 36 Forester Woods
37695 May 14, 1986	"	"			J.R.S. Properties a Venture	1776	238	.00 150,000	Sec 4 Lot 16 Forester Woods
37839 May 15, 1986	"	"			McBaffin Island Holdings Virgil L. Clark	1776	450	.00 125,000	6 Lots Cambridge Park
37867 May 15, 1986	"	"			S. Squam, a Gen Pts.	1776	484	.00 78,000	Lot 3 Wood Crossing Rd.
37846 May 15, 1986	"	"			W. C. Jue	1776	529	.00	2 1/2 mtg. See Rem Bk 9756 Pg 562 Release Lot 41 Wood Creek Sec II
39163 May 19, 1986	"	"			J. Towere Rice, et al	1776	938	.00 100,000	2nd 2/3 Lot 9 also lot. P & 7nd Drive

REVERSE or MORTGAGEE Index to Real Estate Mortgages — Greenville County, S. C.

REG. U. S. PAT. OFFICE *Chas McCott* County Indexes Since 1888 An Identifying Trade Mark

 Open at Proper Tab according to First Letter or Letters of Name and refer to Buff Sub-Index sheet for page reference.

COTT FAMILY NAME INDEX No. 75 © 1949
MADE BY THE COTT INDEX COMPANY, COLUMBUS, OHIO
SOLD BY PHOTO COPY SUPPLY, MAULDIN, S. C.

FILE NUMBER DATE OF RECORD	MORTGAGEES FAMILY NAMES	GIVEN NAMES ABCDEFGHIJ	GIVEN NAMES JKLMNOPQ	GIVEN NAMES RSTUVWXYZ	MORTGAGORS	BOOK	PAGE	Amount	BRIEF DESCRIPTION, LOCATION, ETC. (Not Warranted)
38214 May 19, 1986	Bank	Community			W.C. Inc. & S.C. Corp.	1777	7		In mtg see REM BK 1756 Pg 568 Release Lot 42 Wood Creek Sec 2
38348 May 20, 1986	"	"			Eugene Cook	✓	✓	✓	86-2062 + Task Court Fixtures - 3 Parcels - Smith Heads Rd.
38348 May 20, 1986	"	"			Task Industrial Corp.	✓	✓	✓	86-2063 Smith Heads Rd + Task Court Fixtures - 2.080 acres + 1.37 acres
38460 May 20, 1986	"	"			Ernest P. Phillips	✓	✓	✓	86-2064 Fixtures - See Exhibit A
38464 May 20, 1986	"	"			Ernest P. Phillips	1777	380	600,000	3 Lots + Pt. Lot
38771 May 22, 1986	"	"			Judith C. Payer	1777	809	20,000	Lots 120, 121 and pt. 119 Medical Park
38786 May 22, 1986	"	"			Donald W. Shelley	1777	812	375,000	Lot Bear In Memorial
39103 May 27, 1986	"	"			Kathleen J. Rodriguez	1778	493	13,000	Cemetery Area Lots Broughton Jr.
39197 May 27, 1986	"	"			Three "S" Enterprises	1778	552		In mtg see REM BK 1730 pg 299 Release Lot 11 Saluda Dam Rd. for
39197 May 27, 1986	"	"			Three "S" Enterprises	1778	553		In mtg see REM BK 1730 pg 299 Release Lot 12 Saluda Dam Rd. for
39449 May 28, 1986	"	"			J. J. Snipes et al	1778	985	175,000	Lot 19 Scots Moor "Chauncy" In mtg see Rem Bk. 1756 pg 568
39427 May 28, 1986	"	"			W. C. Inc.	1778	957		Release Lot 22 Wood Creek Sec 2 Boyce & Boyce Lawn
39514 May 29, 1986	"	"			Jobat Enterprises et al	1779	64	600,000	Lot 4 Pettigree St also Lot 8 & Pt Lot 9
39560 May 29, 1986	"	"			David S. Jones et al	1779	136	80,000	Lot 21 Cambridge Park 2 Sec III Lower Ests.
39585 May 29, 1986	"	"			James A. Robbins et al	1779	164	140,000	Lot 3 Perkins Mill Rd.
39520 May 29, 1986	"	"	11-4-93	# 76747	Wm. J. Batson et al	1779	282		Real Property Agreement

REVERSE or MORTGAGEE Index to Real Estate Mortgages — Greenville County, S. C.

REG. U. S. PAT. OFFICE *Chas McCott* County Indexes Since 1888 An Identifying Trade Mark

☞ Open at Proper Tab according to First Letter or Letters of Name and refer to Buff Sub-Index sheet for page reference.

COTT FAMILY NAME INDEX No. 75 © 1949
MADE BY THE COTT INDEX COMPANY, COLUMBUS, OHIO
SOLD BY PHOTO COPY SUPPLY, MAULDIN, S. C.

(4-B)

FILE NUMBER DATE OF RECORD	MORTGAGEES FAMILY NAMES	GIVEN NAMES ABCDEFGHIJ	GIVEN NAMES KLMNO	GIVEN NAMES PQRSTUVWXYZ	MORTGAGORS	BOOK	PAGE	Amount	BRIEF DESCRIPTION, LOCATION, ETC. (Not Warranted)
39520 May 29, 1986 39501	Bank	Community			Charles Dale James ^{etal}	1779	283		Real property Agreement 86-2156
May 28, 1986 40394	"	"			Jobat Enterprises	✓	✓	✓	Sixtures - see REM 1779-pg. 64 See VI, Pt II
June 3, 1986 40397	"	"			Ralph Edward Lattimore Jr.	1780	335	130,000	Lot 78, Forester Woods
June 3, 1986 40370	"	"			L. David Pruitt ^{etal}	1780	340	29,237	Lot 42 South Cherokee Park
June 3, 1986 40544	"	"			R.E. Lattimore ^{etal}	1780	435		20 mtg see REM Bd 1746 Pg 126 Release lot 24 Brook Forest
June 4, 1986 41583	"	"			Henry R. Robertson	1780	672	110,000	see map Lot 200 Hwy Stone Ct. Sugar Creek
June 4, 1986 40708	"	"			Wham Properties, a S.C. Joint ^{Venture}	1780	787	500,000	44 Acre. Saterville Rd.
June 5, 1986 40753	"	"			Sandra C. Lyda	1780	923	14,522	Brynewick Ave lot 13 + pt lot 14,
June 5, 1986 40862	"	"			Robert W. Barnett ^{Take}	1781	61		From my see Rem & 1589 pg 165 Release pt plots do not Paris-Piney Park Ents.
June 6, 1986 40892	"	"			William A. Mitchell Jr.	1781	127	425,000	Lot 1 Quail Hill Dr. Quail Hill
June 6, 1986 41021	"	"			Fred W. Nablit	1781	133	50,000	Lot 6 Pine Knoll Dr.
June 9, 1986 41130	"	"			Ashby W. Davis ^{etal}	1781	416	40,000	Chauvenessy Butler Sp. lot 40 Wlatheby Dr.
June 9, 1986 41453	"	"			Barry R. Batson	1781	658		20 mtg see REM Bd 1702 pg 728 Release from Judgment Roll 86-2958
June 11, 1986 41454	"	"			Bobby Gene Barnett	1782	121	15,000	Pt lot 13 Woodside Ave + Bramlett Rd
June 11, 1986 41459	"	"			Samuel L. Redd ^{etal}	1782	125	8,000	Lot 2 Elton Dr. Green
June 11, 1986	"	"			W.C. Inc. a S.C. Corp.	1782	250		20 mtg see REM Bd 1956 Pg 568 Release lot 59 Wood Creek Sec. 2

REVERSE or MORTGAGEE Index to Real Estate Mortgages — Greenville County, S. C.

(1)

REG. U. S. PAT. OFFICE *Chas McCott* County Indexes Since 1888 An Identifying Trade Mark

 Open at Proper Tab according to First Letter or Letters of Name and refer to Buff Sub-Index sheet for page reference.

COTT FAMILY NAME INDEX No. 75 © 1949
MADE BY THE COTT INDEX COMPANY, COLUMBUS, OHIO
SOLD BY PHOTO COPY SUPPLY, MAULDIN, S. C.

FILE NUMBER DATE OF RECORD	MORTGAGEES FAMILY NAMES	GIVEN NAMES ABCDEFGH	GIVEN NAMES IJKLMNO	GIVEN NAMES PQRSTUWXYZ	MORTGAGORS	BOOK	PAGE	Amount	BRIEF DESCRIPTION, LOCATION, ETC. (Not Warranted)
41912 June 13, 1986	Bank	Community			P. W. McLeod	1782	776	17,000	Lot Anderson St. Sec 6 Pt 2 2nd mtg. Rem Bl 1746 Pg 353
42096 June 16, 1986	"	"			JRS Properties	1783	108		Release Lots 36, 16 & 6 Forest Hills Woods 2nd mtg. Rem Bl 1749 Pg 566
42089 June 16, 1986	"	"			John E. Mickler, et al	1783	182		2nd mtg. assigned Dean M. Kalle & James B
42151 June 17, 1986	"	"			Ray Campbell et al	1783	384	15,025	Lot 13 Sec III
42227 June 17, 1986	"	"			B & T Builders, Inc.	1783	420	36,000	7 Lots, White Oak Hills 2nd mtg. Rem Bl 1756 Pg 568
42349 June 17, 1986	"	"			W.C. Inc. a S.C. Corp.	1783	516		Release Lot 30 Wood Creek Sec 2 Mill Rd.
42454 June 18, 1986	"	"			Ryland J. Tranyham et al	1783	711	200,000	Lot 1, Mt. Vernon & Parkers
42532 June 19, 1986	"	"			William E. Fenske et al	1784	106		Real Property Agreement
43067 June 23, 1986	"	"			David C. Fleming et al	1784	654	125,000	1 Acre River Road 2nd mtg. Rem Bl. 168 7 Pg. 44
43152 June 23, 1986	"	"			Capers Place	1784	735		Release Unit C, D & F Legus P.H.P.R.
43287 June 24, 1986	"	"			Darwin K. Shoemaker, et al	1784	952	120,000	4.12 Acs. Anderson Bridge Rd. 2nd mtg. Rem Bl. 1750 Pg. 568
43323 June 24, 1986	"	"			W.C. Inc.	1784	911		Release Lot 43 Wood Creek Sec II
43413 June 25, 1986	"	"			Marshall Easterling	1785	105	40,000	"Stone Land Co" Pt. Lots 36 & 37 Cary Street 2nd mtg. Rem Bl. 1730 Pg. 299
43503 June 25, 1986	"	"			Three S' Enterprise	1785	223		Release Lot 13 Lakewood on The Parkside
43503 June 25, 1986	"	"			Three S' Enterprise	1785	250		2nd mtg. Rem Bl. 1730 Pg. 299 Release Lot 22 Lakewood
43503 June 25, 1986	"	"			Three S' Enterprise	1785	251		2nd mtg. Rem Bl. 1730 Pg. 299 Release Lot 14 Lakewood

REVERSE or MORTGAGEE Index to Real Estate Mortgages — Greenville County, S. C.

REG. U. S. PAT. OFFICE *Chas McCott* County Indexes Since 1888 An Identifying Trade Mark

☞ Open at Proper Tab according to First Letter or Letters of Name and refer to Buff Sub-Index sheet for page reference.

COTT FAMILY NAME INDEX No. 75 © 1949
MADE BY THE COTT INDEX COMPANY, COLUMBUS, OHIO
SOLD BY PHOTO COPY SUPPLY, MAULDIN, S. C.

(4-c)

FILE NUMBER	MORTGAGEES FAMILY NAMES	GIVEN NAMES ABCDEFGHIJ	GIVEN NAMES KLMNO	GIVEN NAMES PQRSTUVWXYZ	MORTGAGORS	BOOK	PAGE	Amount	BRIEF DESCRIPTION, LOCATION, ETC. (Not Warranted)
43740 June 27, 1986	Bank	Community			Johnson Homes, Inc.	1785	650	.00 41,000	15 Lots, Knollcreek
43901 June 30, 1986	"	"			Greenville Country Club	1785	888	.00 932,000	Lot Cor. Beyond Blvd + Riverside
44002 June 30, 1986	"	"			DAD a.s.c. pt	1786	1	.00 100,000	Sub 1 + Sub 2 - A Interstate Blvd
703 July 1, 1986	"	"			C. Jim Cowart	1786	607	.00 7,000	1/2 ac. Drive Sp.
709 July 3, 1986	"	"			William A. Lynch Jr. et al	1787	324	.81 19,352	Mauldin, Sec. II
623 July 3, 1986	"	"			Frank J. J. Keith Bartucci aka	1787	345	.07 26,840	Lot 103, Forrester Woods
951 July 8, 1986	"	"			D. J. B. A.S.C. Gen Dts.	1787	752	.00 35,000	1 Acre, Reedy Fork Rd. Drive
1126 July 8, 1986	"	"			Larry N. Cooke	1787	947	.00 55,000	Tracts A + B
1114 July 8, 1986	"	"			W.C. Inc.	1788	9	.00	Lot W. Stone Ave
1189 July 9, 1986	"	"			Phillip C. Morrison et al	1788	74	.00 106,700	Property see Rem Bd 1756 p. 568 Release lot 56 Wood Creek Sec II
1427 July 10, 1986	"	"			Margie W. Waldrop	1788	426	.61 15,528	Pl. Sec 14 Lot 316 Rocked Lane Denver
1426 July 10, 1986	"	"			Evelyn Gibson McDonald	1788	432	.00 345,000	Hills Lot 10 Potomac Dr. Sec. 2 Piedmont
1444 July 10, 1986	"	"			C. G. Jennings Jr.	1788	443	.00 16,000	Lot 12 W. Black A. Bowers
1833 July 14, 1986	"	"			Southern Bldg. & Inv. Co.	1789	84	.00	Garden Lot 43 Sec. 3 Wade Hampton
2026 July 15, 1986	"	"			Donna A. Groves	1789	293	.00 34,000	Family see Rem Bd 1641 page 895 Release him from Judgment call # 86-3552
2624 July 15, 1986	"	"			Barry R. Batson	1789	483	.00	+ Blue Ridge Dr. Pt of lot 7 on corner of Pine St Family see Rem Bd 1704 pg. 397 Release him from Judgment call # 86-3572

REVERSE or MORTGAGEE Index to Real Estate Mortgages — Greenville County, S. C.

REG. U. S. PAT OFFICE *Chas McCott* County Indexes Since 1888 An Identifying Trade Mark

Open at Proper Tab according to First Letter or Letters of Name and refer to Buff Sub-Index sheet for page reference.

COTT FAMILY NAME INDEX No. 75 © 1949
MADE BY THE COTT INDEX COMPANY, COLUMBUS, OHIO
SOLD BY PHOTO COPY SUPPLY, MAULDIN, S. C.

FILE NUMBER DATE OF RECORD	MORTGAGEES FAMILY NAMES	GIVEN NAMES ABCDEFGHIJ	GIVEN NAMES KLMNO	GIVEN NAMES PQRSTUWXYZ	MORTGAGORS	BOOK	PAGE	Amount	BRIEF DESCRIPTION, LOCATION, ETC. (Not Warranted)
2477 July 17, 1986	Bank	Community			<i>et al</i> Jerry L. Ballieu	1789	991	50,000 ^{.00}	2 acrs Oneal Sp.
2480 July 17, 1986	"	"			Ruth I. Phillips	1790	57	6,793 ^{.66}	Lot 10 Coquina Ct
2481 July 17, 1986	"	"			<i>et al</i> G. Mason Powell	1790	59	58,000 ^{.00}	Lot E. Washington St. Commerce Dr.
2710 July 18, 1986	"	"			<i>et al</i> Nora Stachos	1790	448	100,000 ^{.00}	Lot 18, 19, Car Buncombe Rd See Hen bk. 1669 pg 7d3
2718 July 18, 1986	"	"			Donald F. Richards	1790	467		Release Lot 11. Palmetto Drury, for mtg my See Hen bk. 1756 pg 568
2722 July 18, 1986	"	"			W.C. Inc.	1790	481		Release Lot 32 Wood Creek Sec. 2, 7a
2754 July 21, 1986	"	"			James Robert Chapman	1790	521	27,500 ^{.00}	Lot 3 Grove Sp. See 2. also easement
2785 July 21, 1986	"	"			Tom W. Taylor, Jr	1790	552	154,000 ^{.00}	Lot 10 Thornbury Ct. Keelid PK Washington St.
2827 July 21, 1986	"	"			Harry B. Luthi	1790	672	100,000 ^{.00}	Lot A, South Main St + west 8 lots Buncombe Rd
2740 July 21, 1986	"	"			Robert G. Baland	1790	710	600,000 ^{.00}	Lot 14 Commerce Dr also for mtg. see Rem bk. 1756 pg 568
3310 July 23, 1986	"	"			W.C. Inc.	1791	381		Release lot 57 Wood Creek sec II
3494 July 24, 1986	"	"			<i>et al</i> David F. Watson, Jr.	1791	560		Real Property Agreement
3525 July 25, 1986	"	"			<i>et al</i> Harry B. Luthi	1791	679	40,000 ^{.00}	Lot White St.
3729 July 28, 1986	"	"			<i>by Decree</i> Community Baptist Church	1792	20	84,000 ^{.00}	2.62 Acre
4122 July 29, 1986	"	"			Franklin Enterprises, Inc	1792	520	100,000 ^{.00}	5.73 Acres. Old Spitz Rd.
4225 July 30, 1986	"	"			Edwin J. Casler <u>TR</u>	1792	686	23,000 ^{.00}	Tract #2

REVERSE or MORTGAGEE Index to Real Estate Mortgages — Greenville County, S. C.

REG. U. S. PAT OFFICE *Chas McCott* County Indexes Since 1888 An Identifying Trade Mark

Open at Proper Tab according to First Letter or Letters of Name and refer to Buff Sub-Index sheet for page reference.


COTT FAMILY NAME INDEX No. 75 © 1949
MADE BY THE COTT INDEX COMPANY, COLUMBUS, OHIO
SOLD BY PHOTO COPY SUPPLY, MAULDIN, S. C.

(4-8)

FILE NUMBER	MORTGAGEES FAMILY NAMES	GIVEN NAMES ABCDEFGHIJ	GIVEN NAMES KLMNO	GIVEN NAMES PQRSTUVWXYZ	MORTGAGORS	BOOK	PAGE	Amount	BRIEF DESCRIPTION, LOCATION, ETC. (Not Warranted)
DATE OF RECORD									
4497 July 31, 1986	Bank		Community		<i>itel</i> Stephen Beuhl Claar	1793	66	.00 150,000	See 5. Lot 52 Knowwood Hts.
4497 July 31, 1986	"	"	"		<i>itel</i> Jack D. Portier	1793	68	.00 150,000	Lot 45 Palham Easts, Sec 2.
4497 July 31, 1986	"	"	"		<i>itel</i> Robert C. Maguire	1793	70	.00 150,000	Done Inc. Lot 163 Shindleaf Dr.
4507 July 31, 1986	"	"	"		Janice E. Stigman	1793	78	.00 41,000	woods Hwy Prop Reg. Apt 14 Williamsburg, Botany
4766 Aug 1, 1986	"	"	"		Jobat Enterprises	✓	✓	✓	86-3097 Addition, Pettigrew + Boyce tr. Fixtures Lots 5+6, Block 5, Boyce
4793 Aug 1, 1986	"	"	"		Jobat Enterprises	1793	533	.00 600,000	Boyce Lawn add also alley Lots 5 + 6 Pettigrew St
4732 Aug 1, 1986	"	"	"		mt & m. Inc.	1793	590		Bl. 1575pg. 417 + Bl. 1904 pg 460 Release d. 028 pg. for mtg. see Rem
5012 Aug 4, 1986	"	"	"		Footbills Delta P. Inc.	1793	921		In mtg. see Rem Bl. 1652 pg 547 Release lot 8 Spartan Pl.
5214 Aug 5, 1986	"	"	"		Robert S. Small, Jr	1794	127	.00 150,000	Lot 10 Washington Pk.
5110 Aug 5, 1986	"	"	"		B. Tom Boyce	1793	971	.00 80,000	5.62 acres.
5239 Aug 8, 1986	"	"	"		Nellie O. Huffling	1794	756	.50 13,729	Lot David St.
5750 Aug 8, 1986	"	"	"		Larry B. Copeland, Jr	1794	767	.13 38,640	Spring Dr. 9 Acres Hammett Rd. Chick
5681 Aug 8, 1986	"	"	"		Heritage Capital Corp	1794	570		P.P. Phz for mtg. see Rem Bl. 1725pg 730 Release Bl. 5-A Wellington Pl. Hts.
5960 Aug 11, 1986	"	"	"		Joel V. Vause	1795	09	.00 12,000	Lot 54 Park Rd Sylvan Manor
6148 Aug 12, 1986	"	"	"		<i>tel</i> Kimball W Russell	1795	222	.00 12,500	Mauldin Lot 175 Foresta Blvd. Sec 12
6295 Aug 13, 1986	"	"	"		<i>itel</i> G. Kendall Jew	1795	446	.00 150,000	5 Parcels also easement

REVERSE or MORTGAGEE Index to Real Estate Mortgages — Greenville County, S. C.

REG. U. S. PAT. OFFICE *Chas McCott* County Indexes Since 1888 An Identifying Trade Mark

 Open at Proper Tab according to First Letter or Letters of Name and refer to Buff Sub-Index sheet for page reference.

COTT FAMILY NAME INDEX No. 75 © 1949
MADE BY THE COTT INDEX COMPANY, COLUMBUS, OHIO
SOLD BY PHOTO COPY SUPPLY, MAULDIN, S. C.

FILE NUMBER DATE OF RECORD	MORTGAGEES FAMILY NAMES	GIVEN NAMES ABCDEFGHIJ	GIVEN NAMES JKLMNOPQ	GIVEN NAMES RSTUVWXYZ	MORTGAGORS	BOOK	PAGE	Amount	BRIEF DESCRIPTION, LOCATION, ETC. (Not Warranted)
6497 Aug 14, 1986	Bank	Community			Barry R. Bator	1795	741		Release lien from Judgment Roll # 86-4061 - for mtg. see R E n Ph. 1575 pg. 421 P. Bl. 1704 ff. 463 for mtg. see R E n Ph. 1613 pg. 26 Release lot 6 Woodhatch -
6701 Aug 14, 1986	"	"			Donald F. Richards et al	1795	744		
6746 Aug 15, 1986	"	"			Frank K. Birdwell	1796	42	8,000	Lot 27 "Mountain Meadows" St
6649 Aug 15, 1986	"	"			Gateway House, Inc	1795	924	150,000	Lot 10 Cor. Eagle St + Robinson for mtg see REM Bl. 1756 pg 568
6691 Aug 15, 1986	"	"			W. C. Inc.	1795	978		Release Lot 21 Wood Creek Sec 2
7234 Aug 20, 1986	"	"			Louise M. Nughey Inc.	1796	669	16,000	Pt. Lots 5, Earle St. for mtg see REM Bl. 1601 pg 24
7281 Aug 20, 1986	"	"			Independent Properties	1796	735		Release Lot 6 2 Wedgewood Place Dec 2
7279 Aug 20, 1986	"	"			W. C. Inc.	1796	830		for mtg see REM Bl. 1756 pg 568 Release Lot 35 Wood Creek Sec 2
7513 Aug 21, 1986	"	"			Three "S" Enterprises a.s.c. ten Pts.	1796	844	400,000	Release wood on the Saluda Lots 32-42, 59-75 + 99-107
7860 Aug 25, 1986	"	"			Joe B. Thomason et al	1797	457	26,000	100 Acres Danvers 28 Providence Sq. "Stratton Pl"
8303 Aug 27, 1986	"	"			Harry B. Lalli et al	1798	47	125,000	Lot 15 Cor. Providence Ct +
8299 Aug 27, 1986	"	"			HKM a gen Pts	1798	72	200,000	Tract B East Washington St Jones St E
8517 Aug 28, 1986	"	"			Herbert W. Brining et al	1798	416	16,000	Lot 25 Cannon Park Pine Bend
8670 Aug 29, 1986	"	"			Gudwin O. Jones et al	1798	717	90,000	1.767 acres. Chandon Ave
8800 Aug 29, 1986	"	"			Joan L. Siminuma	1798	871	22,000	Pebble Ct. Ph. I Sec I Lots 7 + 15 Split Oak Ct.

REVERSE or MORTGAGEE Index to Real Estate Mortgages — Greenville County, S. C.

REG. U. S. PAT OFFICE *Chas McCott* County Indexes Since 1888
An Identifying Trade Mark

Open at Proper Tab according to First Letter or Letters of Name and refer to Buff Sub-Index sheet for page reference.

COTT FAMILY NAME INDEX No. 75 © 1949
MADE BY THE COTT INDEX COMPANY, COLUMBUS, OHIO
SOLD BY PHOTO COPY SUPPLY, MAULDIN, S. C.

()

FILE NUMBER DATE OF RECORD	MORTGAGEES FAMILY NAMES	GIVEN NAMES ABCDEFGH	GIVEN NAMES IJKLMNO	GIVEN NAMES PQRSTUVWXYZ	MORTGAGORS	BOOK	PAGE	Amount	BRIEF DESCRIPTION, LOCATION, ETC. (Not Warranted)
8853 Aug 29, 1986	Bank	Community			a.s.c. Corp. W. C. Inc.	1798	814		3 rd mtg. see Rem Bk. 1756 pp. 568 Release lot 48 Wood Creek Sec II
9064 Sept 2, 1986	"	"			Kenneth J. Black, Jr.	1799	317	5,968 ^{.44}	Lot 9, Westminster Dr 3 rd mtg. see Rem Bk. 1756 pp. 568 Release lot 24 Wood Creek Sec II
9156 Sept 2, 1986	"	"			W. C. Inc.	1799	483		
9247 Sept 3, 1986	"	"			Bobbie C. Hudson	1799	810		Real Property Agreement
9535 Sept 4, 1986	"	"			Independent Properties Inc.	1800	54		3 rd mtg. see Rem Bk. 1601 pp. 24 Release lot 39 Wedgewood Pl. Sec II
9483 Sept 4, 1986	"	"			Townes B. Johnson Co.	1799	938	21,000 ^{.50}	Lot 65 Bennington
9912 Sept 8, 1986	"	"			D&D a.s.c. gen Pks.	1800	502	800,000 ^{.50}	Access Interstate Blvd. Lot 1 Interstate Blvd. also 153
9917 Sept 8, 1986	"	"			W. C. Inc., a.s.c. Corp.	1800	580		3 rd mtg. see Rem Bk. 1756 pp. 568 Release lot 58 Wood Creek Sec II
9960 Sept 9, 1986	"	"			Henry O. Robertson	1800	582	110,000 ^{.50}	Lot 26 Summerplace
10025 Sept 9, 1986	"	"			B. Kenneth Balt	1800	629	144,500 ^{.50}	2 acres Hudson Rd. Butler Sp Richmond Hills Sec IV
10473 Sept 12, 1986	"	"			Cynthia R. Evers	1801	304	19,250 ^{.50}	Lot 23 Konmarock Circle
10580 Sept 12, 1986	"	"			Donald J. Williams	1801	377	100,000 ^{.50}	119.5 Acres
10632 Sept 12, 1986	"	"			Pamela R. Cooper	1801	476	320,000 ^{.50}	Pine Forest Lot 12 1/2 Magleton Dr.
10632 Sept 12, 1986	"	"			Childs World Unlimited, Inc.	1801	480	220,000 ^{.50}	Mauldin 2.07 Acres East Butler Rd.
10689 Sept 15, 1986	"	"			Susan C. Drayham	1801	555	9,612 ^{.85}	Lot 11 Mt. Williamsby Ests. Sec II
10752 Sept 15, 1986	"	"			William L. Magilly	1801	671	104,000 ^{.50}	Lot 76 Dove Run.

REVERSE or MORTGAGEE Index to Real Estate Mortgages — Greenville County, S. C.

REG. U. S. PAT. OFFICE *Chas McCott* County Indexes Since 1888 An Identifying Trade Mark


 Open at Proper Tab according to First Letter or Letters of Name and refer to Buff Sub-Index sheet for page reference.

COTT FAMILY NAME INDEX No. 75 © 1949
MADE BY THE COTT INDEX COMPANY, COLUMBUS, OHIO
SOLD BY PHOTO COPY SUPPLY, MAULDIN, S. C.

FILE NUMBER DATE OF RECORD	MORTGAGEES FAMILY NAMES	GIVEN NAMES ABCDEFGHIJ	GIVEN NAMES JKLMNOPQ	GIVEN NAMES RSTUVWXYZ	MORTGAGORS	BOOK	PAGE	Amount	BRIEF DESCRIPTION, LOCATION, ETC. (Not Warranted)
10757 Sept 15, 1986	Bank	Community			J. Eugene Bishop, ^{etal} Sr	1801	623	10,000	Pat'd Home Lot 57 Danager Cir.
10789 Sept 15, 1986	"	"			James H. Summey	1801	706	70,000	App's p. 2.0 Acres Buncombe Rd. Chick cassment.
10780 Sept 15, 1986	"	"			Eugene Crook ^{etal}	1801	757	120,000	Parcel Smith Hinds Rd. also for mtg. on Rem Bk. 1790 pp. 710
10814 Sept 15, 1986	"	"			Robert J. Boland	1801	774		Release lots 14 + 16 Commerce East for mtg. on Rem Bk. 1756 pp. 568
10738 Sept 15, 1986	"	"			W. C. Inc.	1801	846		Release lot 47 Wood Creek Sec II for mtg. on Rem Bk. 1756 pp. 568
10812 Sept 15, 1986	"	"			W. C. Inc.	1801	854		Release lot 51 Wood Creek Sec II for mtg. on Rem Bk. 1756 pp. 568
10806 Sept 15, 1986	"	"			W. C. Inc.	1801	859		Release lot 33 Wood Creek Sec II
11012 Sept 15, 1986	"	"			Larry A. Fiddle, ^{etal}	1802	12	150,000	20 Botany wood. Chick ^{pp} 77. Lot 295 Botany Pond
11076 Sept 16, 1986	"	"			H. & W. Proberts, a Gen Pts.	1802	80	500,000	Lat Ramsey Court for mtg. on Rem Bk. 1652 pp. 547
10976 Sept 16, 1986	"	"			Foothill Delta P. Inc.	1801	952		Release lot 7 Spartan Place for mtg. on Rem Bk. 1756 pp. 568
11407 Sept 18, 1986	"	"			W. C. Inc	1802	657		Release lot 28 Wood Creek Sec 2 White Horse Rd.
11528 Sept 19, 1986	"	"			John Henry McDaniel ^{etal} III	1802	716	30,000	25.34 Acs. = Tract 2
11540 Sept 19, 1986	"	"			Leanne A. Darity	1802	729	24,018	Lot E Pilgrims Point
11581 Sept 19, 1986	"	"			James N. Brown ^{etal}	1802	832	25,000	Lot 8 Pilgrims Point Ld.
11759 Sept 22, 1986	"	"			Dan W. Wilson ^{etal}	1803	89	20,742	St. Green Lot Cr Franklin Way Mulberry Rd.
11649 Sept 22, 1986	"	"			Eva M. Butler	1802	944	26,416	2.95 aces Goodwin Bridge

REVERSE or MORTGAGEE Index to Real Estate Mortgages — Greenville County, S. C.

REG. U. S. PAT. OFFICE *Chas McCott* County Indexes Since 1888 An Identifying Trade Mark

 Open at Proper Tab according to First Letter or Letters of Name and refer to Buff Sub-Index sheet for page reference.

COTT FAMILY NAME INDEX No. 75 © 1949
MADE BY THE COTT INDEX COMPANY, COLUMBUS, OHIO
SOLD BY PHOTO COPY SUPPLY, MAULDIN, S. C.

()

FILE NUMBER DATE OF RECORD	MORTGAGEES FAMILY NAMES	GIVEN NAMES ABCDEFGH	GIVEN NAMES IJKLMNO	GIVEN NAMES PQRSTUVWXYZ	MORTGAGORS	BOOK	PAGE	Amount	BRIEF DESCRIPTION, LOCATION, ETC. (Not Warranted)
12190 Sept 24, 1986	Bank	Community			C. David Jollison ^{etd}	1803	772	165,000	Asheton Sec II Lot 44 Radcliffe Way
12271 Sept 25, 1986	"	"			Wayne G. Rogers ^{etd}	1803	885	150,000	Also easement. 12.12 acres Glassy Mt Sp
12486 Sept 26, 1986	"	"			Johnson Homer Sr.	1804	366		Mtg on Rem bk 1705 pg 650 Release lot 8 Knoll Creek for
12605 Sept 29, 1986	"	"			Lewie A. Miller	1804	672		Real Prop. Agree.
12605 Sept 29, 1986	"	"			Peter J. Usby	1804	670		Real Prop. Agree.
12617 Sept 29, 1986	"	"			David E. Weaver ^{etd}	1804	696		for Mtg see Rem book 1722 pg 732 Release lot 6 Haywood Neck
12849 Sept 30, 1986	"	"			W.C. Inc. a S.C. Corp.	1804	705	35,000	3.62 acres west Butler Rd
12856 Sept 30, 1986	"	"			Buby S. Burgess	1804	738	100,000	Butler Sp. Lot 8 Asheton way Asheton
13159 Oct 1, 1986	"	"			H. Lee Smyre ^{etd}	1805	285	20,000	Green Pt lot 1-A Memorial Dr.
13541 Oct 2, 1986	"	"			Francis A. Sledge ^{etd}	1805	820	40,000	12.61 acre Fairview Road see Rem book 1683 pg 315 + 1801 pg 248
13902 Oct 6, 1986	"	"			D. Allen West Inc. 96ville	1806	529		Subordination of Mtg. for mtg
13934 Oct 6, 1986	"	"			Cornerstone Baptist Church	1806	357	275,000	Trunk A
14142 Oct 7, 1986	"	"			Mary A. Young ^{etd}	1806	666	8,292	.56 Oaklawn Sp. less pt 30 acres Horse Creek
14304 Oct 8, 1986	"	"			Peter J. Usby ^{etd}	1806	921	60,000	see Pelham Rd. Butler Sp. 5.7 acre Butler Spring Rd.
14391 Oct 8, 1986	"	"			Bess K. Latham	1807	81	425,000	Easement .844 acre also .844 acre also
14379 Oct 8, 1986	"	"			Thomas W. Barnhill ^{etd}	1807	29	55,000	Lot 49 Michaux Dr. Clut 7 out

REVERSE or MORTGAGEE Index to Real Estate Mortgages — Greenville County, S. C.

REG. U. S. PAT. OFFICE *Chas McCott* County Indexes Since 1888 An Identifying Trade Mark

Open at Proper Tab according to First Letter or Letters of Name and refer to Buff Sub-Index sheet for page reference.

COTT FAMILY NAME INDEX No. 75 © 1949
MADE BY THE COTT INDEX COMPANY, COLUMBUS, OHIO
SOLD BY PHOTO COPY SUPPLY, MAULDIN, S. C.

FILE NUMBER DATE OF RECORD	MORTGAGEES FAMILY NAMES	GIVEN NAMES ABCDEFGH	GIVEN NAMES IJKLMNO	GIVEN NAMES PQRSTUVWXYZ	MORTGAGORS	BOOK	PAGE	Amount	BRIEF DESCRIPTION, LOCATION, ETC. (Not Warranted)
14459 Oct 9, 1986	Bank	Community			<i>ital</i> Grover C. Pepper	1807	150	22,015	.19 Westwood Sec II A'ville Austin Sp Lot 546 Chuckwood Ct
14511 Oct 9, 1986	"	"			<i>a 1/4 Pts.</i> Crustacean Shanhouse	1807	198	750,000	1.85 acres I-385 also easement for mtg. see Rem. Pl. 1756 pp. 568
14884 Oct 13, 1986	"	"			W. C. Inc.	1807	306		Release lot 40 Wood Creek Ln
14793 Oct 10, 1986	"	"			<i>Submit</i> Geraldine M. Crumley	1807	601	30,000	Lot East Dr
14791 Oct 10, 1986	"	"			<i>ital</i> Ralph E. Bass	1807	603	150,000	Lot 13 Long Laurel Dr
14704 Oct 10, 1986	"	"			<i>a 1/4 1/2</i> Linda A Vonder Haar	1807	570		for mtg. see Rem. Pl. 1589 pp. 363 Release lien from Judgment Ref # 86-2944
14986 Oct 13, 1986	"	"			Fred Enaley, Jr	1807	872	42,300	200 Lot 42 Cunningham Acres
15105 Oct 14, 1986	"	"			<i>ital</i> Howard W. Cozington, Jr	1808	101	320,000	
15106 Oct 14, 1986	"	"			S. Square a few Pts.	1808	107	66,000	Pl. tract 1 Salters Rd
15006 Oct 14, 1986	"	"			Ann H. Martin	1808	931	75,000	lots 27 & 28 East Home Ave
15225 Oct 15, 1986	"	"			Bobbie C. Hudson	1808	201	11,576	4.200 acres Bates sp.
15226 Oct 15, 1986	"	"			Kenneth E. Howell	1808	203	25,000	5.5 acres
15289 Oct 15, 1986	"	"			Janice G. Adom	1808	246	18,500	Bellingham Sec I Lot 8 Abbeystead Dr
15372 Oct 15, 1986	"	"			Premier Investment Co Inc.	1808	492		for mtg. see Rem. Pl. 1741 pp. 466 Release lot 5 Edwards Forest Sub
15461 Oct 16, 1986	"	"			David L. Narramore	1808	494	35,228	.24 d S. Lawrence St. Lot Cor. W McBee Ave
15514 Oct 16, 1986	"	"			W. B. Alfard	1808	581	20,000	.50 5 lots

REVERSE or MORTGAGEE Index to Real Estate Mortgages — Greenville County, S. C.

REG. U. S. PAT. OFFICE *Chas McCorkle* County Indexes Since 1888 An Identifying Trade Mark

 Open at Proper Tab according to First Letter or Letters of Name and refer to Buff Sub-Index sheet for page reference.


COTT FAMILY NAME INDEX No. 75 © 1949
MADE BY THE COTT INDEX COMPANY, COLUMBUS, OHIO
SOLD BY PHOTO COPY SUPPLY, MAULDIN, S. C.

()

FILE NUMBER DATE OF RECORD	MORTGAGEES FAMILY NAMES	GIVEN NAMES ABCDEFGH	GIVEN NAMES IJKLMNO	GIVEN NAMES PQRSTUVWXYZ	MORTGAGORS	BOOK	PAGE	Amount	BRIEF DESCRIPTION, LOCATION, ETC. (Not Warranted)
15561 Oct 16, 1986	Bank	Community			Josiah B. Johnson, Inc	1808	622	15,000	Lot 18 Wycliffe Dr
15566 Oct 16, 1986	"	"			Jerry C. Langley	1808	667	16,000	Lot 53 Lincolnton
15592 Oct 16, 1986	"	"			Independent Properties Inc	1808	650		Sec II Form 1000 Rem Book 1601 pg 24 Release lot 49 Woodwood Pl
15802 Oct 17, 1986	"	"			Southern Equity Mtg. Inc	1808	959	40,000	Prop. Reg. Unit 11 Williams at North St
16184 Oct 21, 1986	"	"			George S. Morningstar	1809	545	20,000	Lot 8 Enore Hill
16204 Oct 22, 1986	"	"			Kenneth E. Sowell	1809	589	25,000	Lot Petigun Street
16294 Oct 22, 1986	"	"			C. V. Glenn, et al	1809	725	24,000	Saluda Sp. 10.19 Acre Foothills Est.
16496 Oct 23, 1986	"	"			The Harmon Family Pts.	1810	94	30,000	Lots 6, 7, 8, 9 W.S. Hwy 29
16528 Oct 23, 1986	"	"			John C. Cannon	1810	116	18,000	Saluda Sp. 1.01 Acre Bishop Mill Rd
16528 Oct 23, 1986	"	"			Robert C. Childs	1810	118	75,000	1.28 Acre Deer Hwy
16582 Oct 23, 1986	"	"			Jerry L. Galloway	1810	187	25,000	Plt lots 22 + 23 Clemson Ave
16597 Oct 24, 1986	"	"			James H. Parsons III	1810	252	50,000	Lot 48, Brookside Forest
16725 Oct 24, 1986	"	"			Ellis M. Johnston, et al	1810	477	120,000	Viata also strip Lot 46, M Jover St., Alta
16831 Oct 27, 1986	"	"			Melvin L. Culbertson, et al	1810	638	3,757	Lot 2-B Chick Spgs Sp.
16925 Oct 27, 1986	"	"			W. C. Inc.	1810	948		100 mtg. on Rem Pl. 1756 pg 568 Release lot 25 Wood Creek Sec II
4 "	"	"			W. C. Inc.	1810	949		100 mtg. on Rem Pl. 1756 pg 568 Release lot 20 Wood Creek Sec II

REVERSE or MORTGAGEE Index to Real Estate Mortgages — Greenville County, S. C.

REG. U. S. PAT. OFFICE *Chas. McColl* County Indexes Since 1883 An Identifying Trade Mark


 Open at Proper Tab according to First Letter or Letters of Name and refer to Buff Sub-Index sheet for page reference.

COTT FAMILY NAME INDEX No. 75 © 1949
MADE BY THE COTT INDEX COMPANY, COLUMBUS, OHIO
SOLD BY PHOTO COPY SUPPLY, MAULDIN, S. C.

FILE NUMBER DATE OF RECORD	MORTGAGEES FAMILY NAMES	GIVEN NAMES ABCDEFGHIJ	GIVEN NAMES JKLMNOPQ	GIVEN NAMES RSTUVWXYZ	MORTGAGORS	BOOK	PAGE	Amount	BRIEF DESCRIPTION, LOCATION, ETC. (Not Warranted)
17176 Oct 28, 1986	Bank	Community			Thomas S. Hawley	1811	277	85,000	Lot 9 Laurens Road
17130 Oct 28, 1986	"	"			Benton D. Bruce	1811	271		Release. 49 ac. Butler Rd.
17289 Oct 29, 1986	"	"			Michael J. Beiner, M.D. P.A.	1811	463	94,000	Arlington Ave. Lot 2, 4th lots 4+3 + Lot
17208 Oct 29, 1986	"	"			Southland Dev. Co. Inc.	1811	561		Imp. pty. Sec Rem. Pl. 1768 sq. 895 Release lot 7 Brookside Farm
17458 Oct 30, 1986	"	"			Freddy L. Branham	1811	764	10,000	App. sp. Tract 3 = 5.03 acres Chick
17614 Oct 31, 1986	"	"			family name E. Antin Pamela A. Elliott	1811	935	25,000	Deninger Pl. Sec. 6 Lot 13 Hedgewood Terrace
17722 Oct 31, 1986	"	"			Beverly J. Rumminger	1812	161	49,000	Stephens Street Lot 13 Sylvan Manor
17836 Oct 31, 1986	"	"			Larry W. Buckner	1812	458	58,000	Lot 12 Colony
17920 Nov 3, 1986	"	"			David Campbell	1812	733		Real property agreement
18278 Nov 4, 1986	"	"			Michael R. Laughlin	1813	164	150,000	Byantwood Way Sec 11 Lot Bides Du Alas Lot 71
18358 Nov 4, 1986	"	"			Gary B. Peck	1813	224	25,000	Lot 79 Country Ests. Sec 7
18349 Nov 4, 1986	"	"			Galloway Asphalt Paving Co. Inc.	1813	245	35,000	Chick sp. sp. 1.27 acres State PK Rd
18148 Nov 4, 1986	"	"			Robert L. McColl	1813	393		Real Property Agreement
18447 Nov 5, 1986	"	"			Donald S. Meredith	1813	514	11,495	.537 acres U.S. Hwy 25
18549 Nov 5, 1986	"	"			Theodore W. Edlison	1813	590	14,000	Marshall Forest lots 127, 128 + 129 Heather Way
18565 Nov 6, 1986	"	"			John P. Gatis, Sr.	1813	657	100,000	Ph II Lot 35 Holly Tree Plantation

REVERSE or MORTGAGEE Index to Real Estate Mortgages — Greenville County, S. C.

REG. U. S. PAT. OFFICE *Chas McCath* County Indexes Since 1888 An Identifying Trade Mark

 Open at Proper Tab according to First Letter or Letters of Name and refer to Buff Sub-Index sheet for page reference.


COTT FAMILY NAME INDEX No. 75 © 1949
MADE BY THE COTT INDEX COMPANY, COLUMBUS, OHIO
SOLD BY PHOTO COPY SUPPLY, MAULDIN, S. C.

()

FILE NUMBER DATE OF RECORD	MORTGAGEES FAMILY NAMES	GIVEN NAMES ABCDEFGHIJ	GIVEN NAMES JKLMNO	GIVEN NAMES PQRSTUVWXYZ	MORTGAGORS	BOOK	PAGE	Amount	BRIEF DESCRIPTION, LOCATION, ETC. (Not Warranted)
18864 Nov 7, 1986	Bank	Community			James Stephen ^{tit} Dunlap	1814	136	100,000	Pl. lot 11 Kelling Green Rd
18887 Nov 7, 1986	"	"			Douglas Foster ^{tit}	1814	138	35,000	Dr Pleasantburg Forest sec I Lot 13 Cov. Annette Dr + Conway Ests.
18850 Nov 7, 1986	"	"			Walter B. Ladd	1814	148	5,525	Lot 6 Baccwell Rd Southside
19255 Nov 11, 1986	"	"			Alfred Rudolf Fields	1814	733	12,000	Downe Unit 106 Stanley Dr Harbor Sec II
19259 Nov 11, 1986	"	"			Gerry L. Taylor	1814	754	85,000	Lot 5 Rubble Creek The Oaks
19365 Nov 12, 1986	"	"			Hope Independent Presbyterian Church	1814	907	64,000	1.2 acre Sharon Dr.
19427 Nov 12, 1986	"	"			Rachel C. Black	1814	991	7,000	Lot 73 Brentwood Sec. III D'ville
19426 Nov 12, 1986	"	"			BVM, a S.C. Pts.	1814	993	300,000	Lot Laurelwood (U.S. Hwy 276) Ests. Sec A.
19625 Nov 13, 1986	"	"			James H. Crowley, Jr.	1815	117	88,500	Lot 31 Pencil Rd Downer also int. Butler Sp.
19728 Nov 13, 1986	"	"			S-Square a gen Pts.	1815	263	86,250	Lot 1 Woodruff Rd. less pt. also int. Butler Sp.
19728 Nov 13, 1986	"	"			S-Square a gen Pts.	1815	268	67,500	Lot 2 Woodruff Rd. less pt. also int. Butler Sp.
19728 Nov 13, 1986	"	"			S-Square a gen Pts.	1815	273	86,250	Lot 3 Woodruff Rd. less pt. PK. Sec 3.
19747 Nov 13, 1986	"	"			Charles W. Ranson ^{tit}	1815	330	75,000	Lot 17 Kellie PK Dr. Kellie In mtg see Rem. Bk. 1809 pg 725
19764 Nov 13, 1986	"	"			C.V. Glenn, et al	1815	262		Release lot 6 (2.16 ac) Southside ltr.
20005 Nov 14, 1986	"	"			James E. Parkhill	1815	682	30,000	1.87 acres Pelham Rd
20190 Nov 17, 1986	"	"			Renato G. Vicario	1816	106	75,000	Prop Reg Unit C+D Hermita Hwy

REVERSE or MORTGAGEE Index to Real Estate Mortgages — Greenville County, S. C.

REG. U. S. PAT OFFICE *Chas McCott* County Indexes Since 1888 An Identifying Trade Mark

 Open at Proper Tab according to First Letter or Letters of Name and refer to Buff Sub-Index sheet for page reference.

COTT FAMILY NAME INDEX No. 75 © 1949
MADE BY THE COTT INDEX COMPANY, COLUMBUS, OHIO
SOLD BY PHOTO COPY SUPPLY, MAULDIN, S. C.

FILE NUMBER DATE OF RECORD	MORTGAGEES FAMILY NAMES	GIVEN NAMES ABCDEFGH	GIVEN NAMES IJKLMNO	GIVEN NAMES PQRSTUWXYZ	MORTGAGORS	BOOK	PAGE	Amount	BRIEF DESCRIPTION, LOCATION, ETC. (Not Warranted)
20215 Nov. 17, 1986	Bank	Community			Johnson Homes, Inc.	1816	161		In mtg. see Rem Bk. 1785 pg. 650 Release lot 15 Knoll Creek
20310 Nov 18, 1986	"	"			Jack R. Hill	1816	231	50,000	Lot 6 of 7 New Buncombe Rd Ave Dover Ests.
20346 Nov 18, 1986	"	"			Ray O. Wilson ^{et al}	1816	256	30,000	Lot 82 Pembrook Rd + Carolina
20366 Nov 18, 1986	"	"			Shayle B. Bruno	1816	285	35,000	Lot 22 Lancelot Dr Camelot
20453 Nov 18, 1986	"	"			Johnson Homes, Inc.	1816	339	46,000	Lot 1 Forest Trail
20572 Nov 19, 1986	"	"			George M. Ellenburg ^{et al}	1816	537	18,000	Pentamouth Dr. Paris Mt Sp. Lots 1 + 2 Cor. Turay Dr +
20596 Nov 19, 1986	"	"			Carl L. Putnam ^{et al}	1816	556	11,000	less pt. 12.7 Acres Fork Shoals Rd
20667 Nov. 20, 1986	"	"			Joseph A. Wells, ^{et al}	1816	719	60,000	Front Lot 17 Robinhood Ln Sherwood
20676 Nov. 20, 1986	"	"			Clarence V. Glenn	1816	737	30,000	Lot 29 Walnut Lane
21139 Nov. 24, 1986	"	"			J. Kendall Jew ^{et al}	1817	445	50,000	6 Parcels also Easement
21124 Nov. 24, 1986	"	"			Gordon R. Boyd, Jr.	1817	586		Release Lien from from Judgment Roll # 86-4644 - In mtg. see Rem Bk. 1577 pg. 27
21519 Nov. 26, 1986	"	"			W. C. Inc.	1818	553		In mtg. see Rem Bk. 1756 pg. 568 Release lot 31 Wood Creek ^{sub II}
21576 Nov. 26, 1986	"	"			W. C. Inc.	1818	556		In mtg. see Rem Bk. 1756 pg. 568 Release lot 26 Wood Creek ^{sub II}
21688 Nov 28, 1986	"	"			Blenna W. Wilson ^{et al}	1818	592	155,000	PH II Lot 12 Forestio Woods ^{sub II}
21745 Nov 28, 1986	"	"			Richard L. Pallow ^{et al}	1818	654	67,500	Parting Lot 68 Pinnacle Ln Northside

REVERSE or MORTGAGEE Index to Real Estate Mortgages — Greenville County, S. C.

REG. U. S. PAT. OFFICE *Chas McCott* County Indexes Since 1888 An Identifying Trade Mark

Open at Proper Tab according to First Letter or Letters of Name and refer to Buff Sub-Index sheet for page reference.

COTT FAMILY NAME INDEX No. 75 © 1949
MADE BY THE COTT INDEX COMPANY, COLUMBUS, OHIO
SOLD BY PHOTO COPY SUPPLY, MAULDIN, S. C.

()

FILE NUMBER DATE OF RECORD	MORTGAGEES FAMILY NAMES	GIVEN NAMES ABCDEFGH	GIVEN NAMES IJKLMNO	GIVEN NAMES PQRSTUVWXYZ	MORTGAGORS	BOOK	PAGE	Amount	BRIEF DESCRIPTION, LOCATION, ETC. (Not Warranted)
21938 Dec 1, 1986	Bank	Community			<i>itel</i> Timothy D. Watson	1818	987	.27 8,707	Partl sp. 0.20 acres Standing Appo Rd
22156 Dec 2, 1986	"	"			<i>itel</i> Barton B. Comer	1819	316	.00 75,000	Knee Lot 4 Dwellborne Ct Parkins
22416 Dec 3, 1986	"	"			Independent Properties Inc	1819	667		Jointly re Lem Pt. 1601 ft. 24 Relin lot 36 Sedgewood Pl. Sec
22652 Dec 5, 1986	"	"			Gudy A. Sprouse	1820	142	.00 50,000	Lot Hudson Rd
22674 Dec 5, 1986	"	"			Wayne G. Rogers, M.D.	1820	152	.00 175,000	Pl on Cleveland Lot B Cleveland Ct Professional
22756 Dec 5, 1986	"	"			R. J. Moore Construction Inc.	1820	225	.00 154,500	Bradley Oaks Lot 25 Woodbridge Way
22857 Dec 5, 1986	"	"			<i>itel</i> Thomas E. Harvey	1820	234	.00 50,000	Rocky Creek Acre Lots 7 & 8 Rocky Creek Dr
22861 Dec 5, 1986	"	"			<i>itel</i> Charles M. Gross	1820	284	.00 40,000	0.99 acres Green Ests. Dec 7
22870 Dec 5, 1986	"	"			<i>itel</i> W. Keith Walker	1820	340	.00 90,000	pt lot 18 Charlburg St 4 north Brown St also cannot
24023 Dec 8, 1986	"	"			<i>pts.</i> Kuester/Grumille Ltd	1820	610	.00 100,000	2 parcel Cor. E. North St
24025 Dec 8, 1986	"	"			<i>gr.</i> Ernest Leon Caswell	1820	658	.00 30,000	1.77 acres Phillips Rd
24017 Dec 8, 1986	"	"			<i>itel</i> James W. Bunn	1820	668	.00 115,000	also lot 13 Chanticleer Court Lot 77 Holly Ave Plant.
24031 Dec 8, 1986	"	"			Gudy B. Mosley	1820	703	163 48,690	Waccamaw Ave pt lot 76 Cor. Summit Dr
24153 Dec 9, 1986	"	"			<i>itel</i> L. Atton Taylor	1820	862	.00 85,000	Lot II Buckhorn Rd also 4.5 acres Lot 81 Burton Ct Cedar Vale
24152 Dec 9, 1986	"	"			<i>itel</i> Larry A. McKinney	1820	864	.00 300,000	Tracts 1 & 2 Drayton Ave
24224 Dec 9, 1986	"	"			<i>itel</i> G.H.G. Corp	1820	944	.00 70,000	Dec II Lots 39, 40, 41 & 42 Berco Forest

REVERSE or MORTGAGEE Index to Real Estate Mortgages — Greenville County, S. C.

()

REG. U. S. PAT. OFFICE *Chas. McCott* County Indexes Since 1888 An Identifying Trade Mark

 Open at Proper Tab according to First Letter or Letters of Name and refer to Buff Sub-Index sheet for page reference.

COTT FAMILY NAME INDEX No. 75 © 1949
MADE BY THE COTT INDEX COMPANY, COLUMBUS, OHIO
SOLD BY PHOTO COPY SUPPLY, MAULDIN, S. C.

FILE NUMBER DATE OF RECORD	MORTGAGEES FAMILY NAMES	GIVEN NAMES ABCDEFGHIJ	GIVEN NAMES JKLMNOPQ	GIVEN NAMES RSTUVWXYZ	MORTGAGORS	BOOK	PAGE	Amount	BRIEF DESCRIPTION, LOCATION, ETC. (Not Warranted)
24274 Dec. 9, 1986	Bank	Community			R.C. Galloway ^{et al}	1821	32	225,000	17.09 acres Hwy 14
24376 Dec. 10, 1986	"	"			Ruth Rumber	1821	141	5,000	.00 Bleachery Lot 22, Lester St. Union
24543 Dec. 11, 1986	"	"			William M. Gordon ^{et al}	1821	486	35,000	.00 Ridge Rd. Sec. 1 Sugar Creek Lot 192, Cor. Oak Ridge + Stone
24645 Dec. 11, 1986	"	"			William J. Weathers ^{et al}	1821	514	75,000	.00 "Watson Orchard" Pt. Lot 18 Neighbourhood Rd.
24677 Dec. 12, 1986	"	"			Claudia B. Harbit ^{et al}	1821	657	100,000	.00 Lot 1 mt. Vine and Island Hts. 0.41 acre Old Hpty - Road also
24682 Dec. 12, 1986	"	"			Stephen V. Wynn ^{et al}	1821	673	70,000	.00 11.34 acres
24800 Dec. 12, 1986	"	"			Lynell Peterson	1821	756	25,000	.00 Lot 10 Hwy. 414 Howard Ave
24805 Dec. 12, 1986	"	"			Marion Lu Ayers ^{et al}	1821	803	15,000	.00 Daywood ^{et al} Lot 107 Antioch Dr.
24844 Dec. 12, 1986	"	"			William C. Turner ^{et al}	1821	807	15,000	.00 Lot 189 Old North Eats ^{et al}
24861 Dec. 12, 1986	"	"			Larry Wills ^{et al}	1821	816	15,000	.00 Lot 58 Burnett Eats ^{et al}
24856 Dec. 12, 1986	"	"			A. Squan, a Gen. Pts. ^{et al}	1821	880	245,000	.00 Cunningham Rd 26,316 acre Kemble Rd. &
24946 Dec 15, 1986	"	"			Bradley K. Bays ^{et al}	1822	9	10,000	.00 Lot 46 College Hgts
25070 Dec 15, 1986	"	"			Miller, Playon & Assoc ^{et al}	1822	198	75,000	.00 13.2 acres
25199 Dec. 16, 1986	"	"			Laurie Laven ^{et al}	1822	323	176,000	.00 Demarc Lot 30 Crescent Ave. Crescent
25257 Dec. 16, 1986	"	"			Robert L. Catron ^{et al}	1822	459	60,000	.00 Lots 42, 62 + pt lot 43 Morgan Ave
25271 Dec 16, 1986	"	"			Lee Churchile Jetton	1822	461	60,000	.00 Lot 48 Aldridge Dr. Demarc Eats

REVERSE or MORTGAGEE Index to Real Estate Mortgages — Greenville County, S. C.

REG. U. S. PAT OFFICE *Chas. McCatt* County Indexes Since 1888 An Identifying Trade Mark

Open at Proper Tab according to First Letter or Letters of Name and refer to Buff Sub-Index sheet for page reference.

COTT FAMILY NAME INDEX No. 75 © 1949
MADE BY THE COTT INDEX COMPANY, COLUMBUS, OHIO
SOLD BY PHOTO COPY SUPPLY, MAULDIN, S. C.

()

FILE NUMBER DATE OF RECORD	MORTGAGEES FAMILY NAMES	GIVEN NAMES ABCDEFGH	GIVEN NAMES IJKLMNO	GIVEN NAMES PQRSTUVWXYZ	MORTGAGORS	BOOK	PAGE	Amount	BRIEF DESCRIPTION, LOCATION, ETC. (Not Warranted)
25284 Dec 16, 1986	Bank	Community			Charles V. Lile	1822	578	24,000	Lot 8 E. North St.
25403 Dec 17, 1986	"	"			Thomas B. Johnson ^{Inc.}	1822	770	21,000	Lot 26 Wycliffe Dr. Bennington
25487 Dec 17, 1986	"	"			Thomas Dale Stegall ^{etal}	1822	871	12,386	Forest Hills Dec II Lot 32 South Forest Cir
25531 Dec 17, 1986	"	"			Jack A. Pullay	1822	949	23,727	Lot 14 Rison Rd
25614 Dec 18, 1986	"	"			W. A. Nagler ^{etal}	1823	103	150,000	Boydale Lot 60 Parkinwood Rd.
25936 Dec 19, 1986	"	"			Eugene Crook	1823	674		R. E. Bk. 1752 p. 156 Release 2 Parcels - jointly own
25870 Dec 19, 1986	"	"			Robin D. Stilwell ^{etal}	1823	488	30,000	Soxcraft Dec II Lot 67 Chippendale Ct
25884 Dec 19, 1986	"	"			Sammy J. Gulchrist ^{etal}	1823	546	20,942	Lot 14 West Parker Rd
26080 Dec 22, 1986	"	"			Bernadine H. Rivera	1823	888	60,000	Dec II Lot 9 Berridge Rd Lake Forest
26079 Dec 22, 1986	"	"			Marcy C. Baiman	1823	927	45,000	Marshall Forest 4 lots 4 pt lot Sylvan Way
26115 Dec 22, 1986	"	"			Paul J. Wickusen ^{etal}	1824	18		Real prop agreement
26173 Dec 22, 1986	"	"			William R. Martin	1824	111	64,000	Griffin Rd less pt. 20.85 acres Cev. Conger Rd +
26298 Dec 23, 1986	"	"			David H. Wilson, ^{etal}	1824	333		Real Property Agreement
26544 Dec 24, 1986	"	"			Thomas W. Campbell, Jr.	1824	630	50,000	5.39 acres Anderson Ridge Rd
26642 Dec 24, 1986	"	"			A. Ronald Cowley ^{etal}	1824	833	100,000	Lot 306 Bridgewater Dr
26607 Dec 24, 1986	"	"			William B. Hines, Jr. ^{etal}	1824	918	75,000	Lot 199 Lowndes Ln

REVERSE or MORTGAGEE Index to Real Estate Mortgages — Greenville County, S. C.

REG. U. S. PAT. OFFICE *Chas McCott* County Indexes Since 1888 An Identifying Trade Mark


 Open at Proper Tab according to First Letter or Letters of Name and refer to Buff Sub-Index sheet for page reference.

COTT FAMILY NAME INDEX No. 75 © 1949
MADE BY THE COTT INDEX COMPANY, COLUMBUS, OHIO
SOLD BY PHOTO COPY SUPPLY, MAULDIN, S. C.

FILE NUMBER DATE OF RECORD	MORTGAGEES FAMILY NAMES	GIVEN NAMES ABCDEFGHIJ	GIVEN NAMES JKLMNOPQ	GIVEN NAMES RSTUVWXYZ	MORTGAGORS	BOOK	PAGE	Amount	BRIEF DESCRIPTION, LOCATION, ETC. (Not Warranted)
26797 Dec 29, 1986	Bank	Community			<i>et al</i> Carl W. Shape	1825	190	10,000	Rys Unit 44 Hollylowne Hwy Prop Dr.
26903 Dec 29, 1986	"	"			<i>et al</i> Gordon D. Seay	1825	299	60,000	Lat 7410 Rd + Highland Brook Glenn Gardens
27010 Dec 30, 1986	"	"			<i>et al</i> John M. Stone	1825	564	25,000	Lat 45 Kensington Rd.
27034 Dec 30, 1986	"	"			<i>et al</i> Thomas E. Harvey	1825	663	50,000	Lat 3 Pelham Pointe
27177 Dec 30, 1986	"	"			<i>et al</i> C. A. Burns, Jr	1825	823	20,000	Lat 46 Cherokee Forest Ave also lot 2 Crescent Ave
27176 Dec 30, 1986	"	"			<i>et al</i> Lawrence J. Nachman	1825	828	22,000	Lat 3 Woodrow Ave + Crescent also unit E 5 Pleasantburg HPR
27265 Dec 31, 1986	"	"			C + P, Inc.	1825	998	185,000	Unit B - South Pleasantburg HPR,
27489 Dec 31, 1986	"	"			Steve E. Clark, <i>et al</i>	1826	109	25,000	Lat 98 Stone Lake Hgts, Sec. 2
27489 Dec 31, 1986	"	"			<i>et al</i> A. H. Baiden, III	1826	113	140,000	Lat 22, E. Woodburn Dr. - Seven Oaks
27472 Dec 31, 1986	"	"			Francis H. Stewart	1826	171	90,000	5.44 acres - New Circle Rd.
27734 Dec 31, 1986	"	"			Peter L. Loper	1826	364	185,000	Unit 1 - Physicians Center HPR Lake Dr.
27741 Dec 31, 1986	"	"			Jon A. Guest, <i>et al</i>	1826	526	144,500	Lat 24 Timrod Way, Sec 2 - Parkers Shrewewood Dr.
27740 Dec 31, 1986	"	"			<i>et al</i> Jon A. Guest	1826	528	144,500	Lat 113, Brook Glenn Gardens
27694 Dec 31, 1986	"	"			Harry B. Luzzi	1826	595	100,000	Lat 2 North Main St Marion St.
27715 Dec 31, 1986	"	"			<i>et al</i> Matthew Homer Williamson, Jr.	1826	819	25,000	Lat Cedar Ln. Rd. (Sc Hwy. 183) + Mtg see R.E.M. book 1944 pg 118
27796 Dec 31, 1986	"	"			Chaemia Inc.	1826	504		Mtg + Modification agreement see

REVERSE or MORTGAGEE Index to Real Estate Mortgages — Greenville County, S. C.

REG. U. S. PAT. OFFICE *Chas. McCott* County Indexes Since 1888 An Identifying Trade Mark

 Open at Proper Tab according to First Letter or Letters of Name and refer to Buff Sub-Index sheet for page reference.

COTT FAMILY NAME INDEX No. 75 © 1949
MADE BY THE COTT INDEX COMPANY, COLUMBUS, OHIO
SOLD BY PHOTO COPY SUPPLY, MAULDIN, S. C.

(3)

FILE NUMBER DATE OF RECORD	MORTGAGEES FAMILY NAMES	GIVEN NAMES ABCDEFGHIJ	GIVEN NAMES JKLMNOPQ	GIVEN NAMES RSTUVWXYZ	MORTGAGORS	BOOK	PAGE	Amount	BRIEF DESCRIPTION, LOCATION, ETC. (Not Warranted)
27930 Jan. 2, 1987	Bank	Community			LPI Assoc., S. C. Gen. Bldg.	1826	854	335,000 ⁰⁰	Unit A Edgewood Md Pz. Dlc Rk Hc Py Rg Lot 38 Langley Heights also
27910 Jan. 2, 1987	"	"			Jennings Cook, etal	1826	952	400,000 ⁰⁰	Lot 2 Haywood North
28060 Jan. 2, 1987	"	"			Curtis F. Moore etal	1827	109	25,000 ⁰⁰	Silder Creek Dr. Mauldin Lot 121 "Forrester Woods Sec 2
28152 Jan. 5, 1987	"	"			Ralph S. Crawley	1827	243	150,000 ⁰⁰	Dr. Lot 25 - Knollwood Hgts - Knollwood
28207 Jan. 5, 1987	"	"			Gerald E. Ferch	1827	428	90,000 ⁰⁰	Lots 2 + 3 - Stevens St. - Less pt.
28269 Jan. 5, 1987	"	"			James B. Irwin, Jr. etal	1827	454	16,482 ⁶⁰	Scarlett St. Lot 220 Sherwood Forest
28270 Jan. 5, 1987	"	"			Betty Jean M. Darnell	1827	456	31,221 ⁴⁰	Batus Twp. Lot 7 and 1/2 of Lot 6 - Oakland Ave
28362 Jan. 6, 1987	"	"			Jacob A. McIntosh, etal	1827	571	25,000 ⁰⁰	Lot 505 Souer Est. Sect. D
28359 Jan. 6, 1987	"	"			Timothy W. Scott	1827	587	65,000 ⁰⁰	16.21 acres
28415 Jan. 6, 1987	"	"			Robert W. Kendall, etal	1827	702	45,000 ⁰⁰	Bay Clair Dr Jenkins Est Sect 2 Lot 101 cov Marselle Dr +
28434 Jan. 6, 1987	"	"			Joseph W. Renfroe, etal	1827	760	25,000 ⁰⁰	Park Hill Terrace Lot 1 + pt of lot 2 Aberdeen Hr.
28503 Jan. 6, 1987	"	"			Carlene Maher	1827	786	66,000 ⁰⁰	Lot 36 Four Oaks
28360 Jan. 6, 1987	"	"			Stanford Kosover	1827	826		Real Property Agreement
28358 Jan 6, 1987	"	"			d/b/a Dixie Development Co. Kasper F. Fulghum, Jr.	1827	625	150,000 ⁰⁰	Lot
28569 Jan. 7, 1987	"	"			Timothy S. Stone, etal	1827	914	13,757 ⁸⁴	1 acre
28590 Jan. 7, 1987	"	"			Rhonda A. Link	1827	940	44,950 ⁰⁰	Lot 7 Phillips Ln.

REVERSE or MORTGAGEE Index to Real Estate Mortgages — Greenville County, S. C.

(3)

REG. U. S. PAT. OFFICE *Chas McCath* County Indexes Since 1888 An Identifying Trade Mark

 Open at Proper Tab according to First Letter or Letters of Name and refer to Buff Sub-Index sheet for page reference.

COTT FAMILY NAME INDEX No. 75 © 1949
MADE BY THE COTT INDEX COMPANY, COLUMBUS, OHIO
SOLD BY PHOTO COPY SUPPLY, MAULDIN, S. C.

FILE NUMBER DATE OF RECORD	MORTGAGEES FAMILY NAMES	GIVEN NAMES ABCDEFGHIJ	GIVEN NAMES JKLMNOPQ	GIVEN NAMES RSTUVWXYZ	MORTGAGORS	BOOK	PAGE	Amount	BRIEF DESCRIPTION, LOCATION, ETC. (Not Warranted)
28591 Jan. 7, 1987	Bank	Community			<i>etal</i> Perry V. Haymes Jr.	1827	957	60,000	lot 10 + 14 Circle Butler Sp.
28616 Jan. 7, 1987	"	"			L. S. Cochran, <i>etal</i>	1827	979	25,000	lot 8 = 5.5 acres Rolling Green Sec II Farms see REM book 1601024
28648 Jan 7, 1987	"	"			Andependant Properties, Inc.	1828	22		Release lot 32 Widgewood Pl. Foothills Estate
28907 Jan 9, 1987	"	"			Samuel C. Adams, <i>etal</i>	1828	497	4,000	Lot 1 = 1.08 acres Mush Creek Rd. M = Samuel Adams
29049 Jan 9, 1987	"	"			Thomas E. Macfie <i>etal</i>	1828	738	30,000	Lot 46 + pt lot 45 Cleveland St. Rd Farms see REM book 180905 725
29043 Jan 9, 1987	"	"			C. V. Glenn <i>etal</i>	1828	720		Release 1.08 acres Mush Creek
29110 Jan 12, 1987	"	"			A. O. Sillashaw <i>etal</i>	1828	818	18,000	Lot Bancroft St
29213 Jan 12, 1987	"	"			Thomas E. Wilson <i>etal</i>	1828	874	44,500	pt lot 182 Apple PK. 0.61 acres Davidson Rd
29518 Jan 14, 1987	"	"			Geary W. Burdette <i>etal</i>	1829	426	45,000	0.63 acres Davidson Rd + Pelham Estd.
29575 Jan 15, 1987	"	"			Samuel H. Briggs <i>etal</i>	1829	495	40,000	Lot 15 St. Augustine Dr. Sec 1 Sera Pines Estd
29707 Jan 15, 1987	"	"			Patricia B. Theodore <i>etal</i>	1829	689	70,000	Lot 25 Terra Lea Sec 1
29873 Jan 16, 1987	"	"			Roy Lee Cashwell Jr. <i>etal</i>	1830	70	75,000	Lot 25 Alta Vista
29767 Jan 16, 1987	"	"			Carl B. Ferguson <i>etal</i>	1830	123		Real Prop. Agreement Mnt.
29993 Jan 19, 1987	"	"			Donald S. Gregg <i>etal</i>	1830	185	45,000	Tract 3 Altamont Rd. Paris Course Rd.
30077 Jan 19, 1987	"	"			Nelma L. Bradshaw <i>etal</i>	1830	353	40,000	Lot 1 = 2.58 acs Piedmont Golf Silver Creek Rd. Map 1 Sec 1 Sugar Creek
30077 Jan 19, 1987	"	"			Beverly C. Bearden	1830	357	60,000	Lot 271 Sandy Creek Ct. +

REVERSE or MORTGAGEE Index to Real Estate Mortgages — Greenville County, S. C.

REG. U. S. PAT. OFFICE *Chas McCott* County Indexes Since 1888 An Identifying Trade Mark

Open at Proper Tab according to First Letter or Letters of Name and refer to Buff Sub-Index sheet for page reference.

COTT FAMILY NAME INDEX No. 75 © 1949
MADE BY THE COTT INDEX COMPANY, COLUMBUS, OHIO
SOLD BY PHOTO COPY SUPPLY, MAULDIN, S. C.

()

FILE NUMBER DATE OF RECORD	MORTGAGEES FAMILY NAMES	GIVEN NAMES ABCDEFGH	GIVEN NAMES IJKLMNO	GIVEN NAMES PQRSTUVWXYZ	MORTGAGORS	BOOK	PAGE	Amount	BRIEF DESCRIPTION, LOCATION, ETC. (Not Warranted)	
30209 Jan 20, 1987	Bank	Community			Jed J. Roper ^{et al}	1830	587	100,000	Sp. Lot 36 Huntington Ct. Butler	
30250 Jan 20, 1987	"	"			William C. Austell ^{et al}	1830	673	20,000	Lot 6 Cleveland St	
30252 Jan 20, 1987	"	"			John M. Cochran ^{et al}	1830	677	97,000	Lot 190 Dogwood Lane	
30308 Jan 21, 1987	"	"			Ernest P. Phillips	✓	✓	✓	87-271 Furniture - See Exhibit A	
30320 Jan 21, 1987	"	"			Ernest P. Phillips ^{et al}	ms + au agmt	1830	735	800,000	Lots & pt lots
30505 Jan 21, 1987	"	"			Carl A. Howell ^{et al}	1830	771	12,940	Lot 7 Rayna Dr	
30317 Jan 21, 1987	"	"			Harold L. Wilson ^{et al}	1830	782	15,000	17.8 acres River Falls Rd	
30323 Jan 21, 1987	"	"			Hayt A. Swafford Jr	1830	956		Real property agreement	
30323 Jan 21, 1987	"	"			John A. McDaniel III	1830	957		Real property agreement	
30538 Jan 23, 1987	"	"			Dary B. Peck	1831	168	45,000	Lot 79 Sec 1 Country Ests.	
30582 Jan 26, 1987	"	"			Bobby L. Hawkins	1831	232	42,500	Sp. Lot Arlington Ave Child App	
30696 Jan 26, 1987	"	"			Grover Capps	1831	442	7,247	Lot Hunts Bridge Rd	
30754 Jan 26, 1987	"	"			Winston Sherman Corp	1831	500	18,000	2 lots less 7 acres	
30734 Jan 26, 1987	"	"			Wanita Sherman Corp	1831	508		Subordination Agreement for Optin	
"	"	"			"	1831	508		Agree. re Dues Ch. 1229 pg. 87 & mtg. Bk in Rem. Ch. 1831 pg. 500	
30862 Jan 27, 1987	"	"			Richard J. Hewitt ^{et al}	1831	851	151,141	Lot 11 Huntington Rd	

REVERSE or MORTGAGEE Index to Real Estate Mortgages — Greenville County, S. C.

REG. U. S. PAT. OFFICE *Chas McCott* County Indexes Since 1888 An Identifying Trade Mark

Open at Proper Tab according to First Letter or Letters of Name and refer to Buff Sub-Index sheet for page reference.

COTT FAMILY NAME INDEX No. 75 © 1949
MADE BY THE COTT INDEX COMPANY, COLUMBUS, OHIO
SOLD BY PHOTO COPY SUPPLY, MAULDIN, S. C.

FILE NUMBER DATE OF RECORD	MORTGAGEES FAMILY NAMES	GIVEN NAMES ABCDEFGH	GIVEN NAMES IJKLMNO	GIVEN NAMES PQRSTUVWXYZ	MORTGAGORS	BOOK	PAGE	Amount	BRIEF DESCRIPTION, LOCATION, ETC. (Not Warranted)
30865 Jan 27, 1987	Bank	Community			Alma W. Lightle	1831	884	9,420	Lot Williams Rd Bates Cp
30929 Jan 27, 1987	"	"			RFS Corp	1831	986	25,000	Lot 67 College Hgts
31054 Jan 28, 1987	"	"			Steven R. Hill	1832	379	8,000	pt lot 65 Goodwill St
31052 Jan 28, 1987	"	"			Charles E. Graddick, ^{etal}	1832	385	65,000	6.2 acres White Horse Rd also Lot in Road
31176 Jan 29, 1987	"	"			David R. Martin, ^{etal}	1832	641	80,000	lots 14 & 18 Oak meadows Lee part
31244 Jan 29, 1987	"	"			Robert W. Monroe, ^{etal}	1832	741	50,000	2.01 acre Whitehaven Dr Chaunessy
31245 Jan 29, 1987	"	"			Richard Lee Bournsall, ^{etal}	1832	755	88,000	Lot 36 Weatherby Dr. Foxcroft Sec I
31321 Jan 30, 1987	"	"			David M. Cline, ^{etal}	1832	936	75,000	Lot 101 Hunting Hollow Rd Lalston Ave Sec B
31442 Jan 30, 1987	"	"			Darwin K. Shoemaker, ^{etal}	1833	161	50,000	Lot 41 pt lot 5 Lowndes Ave By also lot
31477 Jan 30, 1987	"	"			Melynda G. Lusk, ^{etal}	1833	268	85,000	Lot 85A Robinhood Rd & Don
31657 Feb 2, 1987	"	"			Sandra S. Johnston	1833	563	20,000	Lot 9 Pelham Oaks
31733 Feb 2, 1987	"	"			Mac V. Pattison	1833	618	50,000	Lot 24 Halligton Inc Ac II Acres
31936 Feb 3, 1987	"	"			Frank B. Fitzgerald, ^{etal}	1833	916	28,700	Lot 17 Gary Ave. Cunningham Cunningham Cir.
31999 Feb 4, 1987	"	"			Patricia Ross Smallwood, ^{etal}	1834	66	30,000	3.3 acres for Cunningham Rd & Butler Sp.
32000 Feb 4, 1987	"	"			Wilbur A. Moore, Jr., ^{etal}	1834	70	75,000	Lot 41 Clearview Ave, Mountside also Lot East Washington St.
32002 Feb 4, 1987	"	"			S. C. Mem. Pts. CHS Investments a	1834	74	182,000	2 Lot East Washington St.

REVERSE or MORTGAGEE Index to Real Estate Mortgages — Greenville County, S. C.

REG. U. S. PAT. OFFICE *Chas McCorkle* County Indexes Since 1888
An Identifying Trade Mark

Open at Proper Tab according to First Letter or Letters of Name and refer to Buff Sub-Index sheet for page reference.

COTT FAMILY NAME INDEX No. 75 © 1949
MADE BY THE COTT INDEX COMPANY, COLUMBUS, OHIO
SOLD BY PHOTO COPY SUPPLY, MAULDIN, S. C.

()

FILE NUMBER	MORTGAGEES	GIVEN NAMES	GIVEN NAMES	GIVEN NAMES	MORTGAGORS	BOOK	PAGE	Amount	BRIEF DESCRIPTION, LOCATION, ETC.
DATE OF RECORD	FAMILY NAMES	ABCDEFGH	IJKLMNO	PQRSTUVWXYZ					(Not Warranted)
32073 Feb 4, 1987	Bank	Community			Van A. Bull, Jr. et al	1834	207	60,000	Forest Heights Lot 79 - pt lot 80 East Leno Rd
32202 Feb 5, 1987	"	"			Oakwood Properties, a.s.c. <i>Gen Pts, et al</i>	✓	✓	✓	87-487 Parcel B - Edgewood Dr. Furniture - Parcel A Mills Ave.
32206 Feb 5, 1987	"	"			Oakwood Properties et al <i>a.s.c. gen Pts</i>	1834	593	500,000	2 parcels less pt
32212 Feb 5, 1987	"	"			Jerry Dean Rector et al	1834	639	12,270	Rd Fairview Sp Lot Sabanon - Nelly Ferry
32232 Feb 5, 1987	"	"			Charles Walter Kessel et al	1834	654	203,000	2 lots
32368 Feb 6, 1987	"	"			Navy B. Luthi	1834	954	55,000	Lot
32653 Feb 9, 1987	"	"			Arthur L. Bull, Jr.	1835	334	24,416	Co. Village Lot 158 Sec 4 Piedmont Mtg
32683 Feb 10, 1987	"	"			Joseph Bailey Bright et al	1835	448	50,000	Map 1 Sec 1 Sugar Creek Lot 281 Silver Creek Ct.
32743 Feb 10, 1987	"	"			Louis R. Mitchell	1835	474	38,000	Land Co. Lot 124 & 13E Smith St. overlook
32735 Feb 10, 1987	"	"			Independent Properties Inc	1835	643		Page 20 mtg on Rem book 1601 p 24 Release Lot 3 Wedgewood
32874 Feb 11, 1987	"	"			Alan B. Williamson et al	1835	830	150,000	Sugar Creek se 3 map 2 Lot 722 East Abbeville Rd.
33008 Feb 11, 1987	"	"			J. James Rice et al	1836	107		Subordination of Mtg 2 on mtg see Rem book 1646 p 778 + BK 1386
33248 Feb 13, 1987	"	"			J. Vandiver Ziehl et al	1836	107		p 286 + mod agreement BK 1834 p 662
33210 Feb 13, 1987	"	"			Charles R. Crain et al	1836	646	65,000	Lot 10 + pt lot 9 E Washington St Ent
33370 Feb 13, 1987	"	"			Bruce R. Hutchison et al	1836	450	50,000	Lot 40 Carolina Ave. + Don Dr Rome Seyt
	"	"				1836	676	30,000	Lot 21 Charleburg St. Roman Ent.

REVERSE or MORTGAGEE Index to Real Estate Mortgages — Greenville County, S. C.

()

REG. U. S. PAT. OFFICE *Chas McCott* County Indexes Since 1888 An Identifying Trade Mark


Open at Proper Tab according to First Letter or Letters of Name and refer to Buff Sub-Index sheet for page reference.

COTT FAMILY NAME INDEX No. 75 © 1949
MADE BY THE COTT INDEX COMPANY, COLUMBUS, OHIO
SOLD BY PHOTO COPY SUPPLY, MAULDIN, S. C.

FILE NUMBER DATE OF RECORD	MORTGAGEES FAMILY NAMES	GIVEN NAMES ABCDEFGH	GIVEN NAMES IJKLMNO	GIVEN NAMES PQRSTUVWXYZ	MORTGAGORS	BOOK	PAGE	Amount	BRIEF DESCRIPTION, LOCATION, ETC. (Not Warranted)
33372 Feb 13, 1987	Bank	Community			E. R. Mc Kelvey, Jr. et al	1836	680	19,428. ⁰⁰	Hgts. Sec D Lot 1 Washington Loop Washington
33371 Feb 13, 1987	'	'			Narvel L. Bridges et al	1834	682	30,000. ⁰⁰	Magnum Lot 178 Jomatin Woods Sec IV
33381 Feb 13, 1987	"	"			Alfred Brown	1836	690	90,000. ⁰⁰	Lot 7 Lee Road
33430 Feb 16, 1987	'	.			Marsha M. Madson	1836	787	75,000. ⁰⁰	Unit 222 English Dr. Prop Bg
33402 Feb 16, 1987	'	.			Martha E. Wilson	1836	809		Real Property byes
33393 Feb 16, 1987	"	.			William F. Gray et al	1836	819	150,000. ⁰⁰	Lat Village Court Chanticleer Sec III
33726 Feb 18, 1987	"	"			Donald W. Hunt	1837	283	150,000. ⁰⁰	Lot 135 Chapman Rd Lower Ests
33714 Feb 18, 1987	"	"			Virginia D. Erwin	1837	294	110,000. ⁰⁰	Lot 82 Stillwood Dr Sec 7 Another Pk.
33783 Feb 18, 1987	"	"			Ann Dozier Williams	1837	351	100,000. ⁰⁰	Lots 146 + 147 Byrd Blvd See R & M book 1336 p 975
33712 Feb 18, 1987	"	"			Southeastern Sprinkler Co. Inc.	1837	279		Release 2.10 acres 2 ac mts
33823 Feb 19, 1987	"	"			Ronald L. Syner et al	1837	481	78,000. ⁰⁰	Lot B Hammett Rd
34005 Feb 20, 1987	"	"			Bayce A. Clardy	1837	902	100,000. ⁰⁰	4 parcels Belmont Hgts
34007 Feb 20, 1987	"	"			John W. Hughes et al	1837	905	30,000. ⁰⁰	Lot 109 Montclair Rd
34006 Feb 20, 1987	"	"			Lynell Peterson	1837	909	60,000. ⁰⁰	Lot 10 Howard Ave
34076 Feb 20, 1987	"	"			William E. Saddle et al	1837	959	12,000. ⁰⁰	Lot 3 Knoll Creek
34137 Feb 23, 1987	"	"			George J. O'Brien et al	1838	106	50,000. ⁰⁰	Lower Ests. Lot 451 Wensley Rd

REVERSE or MORTGAGEE Index to Real Estate Mortgages — Greenville County, S. C.

REG. U. S. PAT. OFFICE *Chas McCott* County Indexes Since 1888
An Identifying Trade Mark

 Open at Proper Tab according to First Letter or Letters of Name and refer to Buff Sub-Index sheet for page reference.

COTT FAMILY NAME INDEX No. 75 © 1949
MADE BY THE COTT INDEX COMPANY, COLUMBUS, OHIO
SOLD BY PHOTO COPY SUPPLY, MAULDIN, S. C.

()

FILE NUMBER DATE OF RECORD	MORTGAGEES FAMILY NAMES	GIVEN NAMES ABCDEFGH	GIVEN NAMES IJKLMNO	GIVEN NAMES PQRSTUVWXYZ	MORTGAGORS	BOOK	PAGE	Amount	BRIEF DESCRIPTION, LOCATION, ETC. (Not Warranted)
34144 Feb 23, 1987	Bank	Community			a/k/a Marvin Master Marvin L. Master	1838	126	.00 50,000	Lot 38 Easley Bridge Rd
34181 Feb 23, 1987	"	"			^{etal} Jerome G. Hanner, Jr	1838	243	.00 60,000	Dr pt lots 125+126 Stoneham
34184 Feb 23, 1987	"	"			^{etal} James S. Demnity	1838	249	.00 80,000	Lots
34328 Feb 24, 1987	"	"			Nell J. Mobley	1838	609	.00 50,000	sec I Lot 8 Newinger Rd "Oxford"
34548 Feb 25, 1987	"	"			^{etal} Jerry E. Williams	1838	915	.00 30,000	Northside Hqts Lot 6 Northside Circle
34674 Feb 25, 1987	"	"			^{etal} W. Hackney Pridmore	1839	198	.00 15,000	Cardell Subd. Lot 105 Alabama Ave. Talner
34707 Feb 25, 1987	"	"			^{etal} Gary M. Harrelson	1839	308	.00 60,000	Terra Pines Estd Lot 36 Compton Dr. Sec 4
34715 Feb 25, 1987	"	"			^{etal} Theodore W. Ellefson Jr	1839	310	.00 17,000	Marshall Forest Lots 127, 128+129 Heather Way
34724 Feb 26, 1987	"	"			Clarence V. Glenn	1839	352	.00 40,000	Lot 29 Walnut Ln
34773 Feb 26, 1987	"	"			^{etal} Steve L. Clark	1839	412	.00 10,000	Parkdale Lot 21 Parkdale Dr
34890 Feb 26, 1987	"	"			G. Jackson Hughes, Jr	1839	553	.00 52,000	Lot 246 Chanticleer Ave VIII
34838 Feb 26, 1987	"	"			Premier Investment Co. Inc	1839	574		Monty. du Rem. Pl. 174/pt. 466 Rd. Lot 6 Edwards Ford Subd
34994 Feb 27, 1987	"	"			William C. Roughton ^{etal}	1839	851	.00 15,000	Lot 63 Coy de Sunny Acn 2d Rd
35132 Feb 27, 1987	"	"			Paul M. Hyatt ^{etal}	1840	81	.00 17,950	Lot 44 Springside St.
35174 Mar 2, 1987	"	"			^{etal} Earl H. Droze	1840	144	.12 9,554	Lot 19 Acacia Du Montevideo
35355 Mar 2, 1987	"	"			^{etal} Robert W. Hassold	1840	468	.00 225,000	Lot Jugator Rd.

REVERSE or MORTGAGEE Index to Real Estate Mortgages — Greenville County, S. C.

REG. U. S. PAT. OFFICE *Chas McCott* County Indexes Since 1888 An Identifying Trade Mark

Open at Proper Tab according to First Letter or Letters of Name and refer to Buff Sub-Index sheet for page reference.

COTT FAMILY NAME INDEX No. 75 © 1949
MADE BY THE COTT INDEX COMPANY, COLUMBUS, OHIO
SOLD BY PHOTO COPY SUPPLY, MAULDIN, S. C.

FILE NUMBER DATE OF RECORD	MORTGAGEES FAMILY NAMES	GIVEN NAMES ABCDEFGH	GIVEN NAMES IJKLMNO	GIVEN NAMES PQRSTUVWXYZ	MORTGAGORS	BOOK	PAGE	Amount	BRIEF DESCRIPTION, LOCATION, ETC. (Not Warranted)
35445 Mar 2, 1987	Bank	Community			<i>etal</i> Charles L. Mcalister	1840	513	50,000	Brook Forest Sec II Lot 150 Cannon Cir Pine
35447 Mar 2, 1987	"	"			a/k/a Julie M. Cooper Julie L. McCover	1840	517	5,000	PIC Lot 29 Davis St Sans Souci
35713 Mar 4, 1987	"	"			<i>etal</i> Arthur Craig	1841	59	50,000	Green Estate Lot 82 Parkhill S. Mount
35794 Mar 4, 1987	"	"			Dolly B. Brown	1841	245	30,000	See one Sugar Creek Lot 200 Dry Stone Ct. Map 2
35818 Mar 4, 1987	"	"			William L. Thompson <i>etal</i>	1841	294		In mp. see Rem 24. 1649 pp. 312 Release 42 acres O'Neal Tp
36124 Mar 5, 1987	"	"			Jord W. Wuss <i>etal</i>	1841	660	20,000	Mill Rd Tract 6 Hwy 253 & Bailey
36326 Mar 6, 1987	"	"			Alvie Hardware, Inc.	✓	✓	✓	87-834 2.03 acres Woodruff Rd.
36351 Mar 6, 1987	"	"			Dixie Hardware, Inc	1841	987	300,000	pt lot 2 Woodruff Rd. Rem 24. 1590 pp 406
36314 Mar 6, 1987	"	"			Robert E. Osborn	1841	975		Release of easement - family see Hills see III
36554 Mar 9, 1987	"	"			Michael D. Burdgen <i>etal</i>	1842	154	25,000	Lot 119 Coontry Road Northwood
36546 Mar 9, 1987	"	"			Albert H. Lewis <i>etal</i>	1842	162	30,000	Ph. see 8 Lot 282 Demerger Rd. Demerger
36544 Mar 9, 1987	"	"			Dan M. Lalli, <i>etal</i>	1842	190	275,000	Lot, Claim Ave + East Le Road Hwy.
36597 Mar 9, 1987	"	"			Raymond E. Karam	1842	268	40,000	Lot 4 Angri Lane Woodruff Rd
36615 Mar 9, 1987	"	"			Mountain View Prop. - a.s.c. <i>Ph. see</i>	1842	289	129,167	Lot 10 Long Street
36625 Mar 10, 1987	"	"			Sam L. Zimmerman III <i>etal</i>	1842	328	260,000	Lot 106 Collins Creek Sec IV
36638 Mar 10, 1987	"	"			Lee E. Smith	1842	335	35,000	Henderson Forest Lot 20 Nahlglen Ave.

REVERSE or MORTGAGEE Index to Real Estate Mortgages — Greenville County, S. C.

REG. U. S. PAT. OFFICE *Chas McCath* County Indexes Since 1888 An Identifying Trade Mark

Open at Proper Tab according to First Letter or Letters of Name and refer to Buff Sub-Index sheet for page reference.

COTT FAMILY NAME INDEX No. 75 © 1949
MADE BY THE COTT INDEX COMPANY, COLUMBUS, OHIO
SOLD BY PHOTO COPY SUPPLY, MAULDIN, S. C.

()

FILE NUMBER	DATE OF RECORD	MORTGAGEES FAMILY NAMES	GIVEN NAMES ABCDEFGH	GIVEN NAMES IJKLMNO	GIVEN NAMES PQRSTUVWXYZ	MORTGAGORS	BOOK	PAGE	Amount	BRIEF DESCRIPTION, LOCATION, ETC. (Not Warranted)
36888	Mar 10, 1987	Bank	Community			J. Jim Brown ^{etal}	1842	636	.00	River Point Ph 1
36940	Mar 11, 1987	"	"			William M. Dickson ^{III}	1842	673	65,000	Lots 26 & 27 Riverhead Rd
36953	Mar 11, 1987	"	"			Dianne S. Gilstrap	1842	717	73,000	Lot 7 The Meadows Sect II
37276	Mar 12, 1987	"	"			William E. McCullough ^{SR}	1843	69	150,000	Lot also Lot North Main
37284	"	"	"			Lorette B. Kingman	1843	199	50,000	7.05 acres
37287	"	"	"			Charles R. Ford ^{etal}	1843	208	25,000	Lot 171 Poinsett ^{south} Dr
37286	"	"	"			Charles D. Clark ^{SR}	1843	212	21,750	Acres
37435	Mar 12, 1987	"	"			Richard D. Bryant	1843	344	15,000	Lot 37 Forestwood Dr. Thornwood
37437	Mar 12, 1987	"	"			William V. McChary ^{etal}	1843	340	70,000	Forest ^{south}
37447	Mar 12, 1987	"	"			Eddie C. Holcombe ^{etal}	1843	368		Lot 88 Armadale Dr. Armadale
37594	Mar 13, 1987	"	"			Clarence Thomas ^{Hammick III}	1843	418	220,000	Lot 283 Don Aron Down Eat.
37607	Mar 13, 1987	"	"			William Keith Eppluy	1843	573	25,000	Lot 11
37835	Mar 13, 1987	"	"			Ronald R. Rhoads ^{etal}	1843	842	25,000	see Rem Sh. 1648 pp 767
37834	Mar 13, 1987	"	"			Lennie Richard Hyatt ^{etal}	1843	846	50,000	Reuben Lot Kanatoneh - for mtg.
37833	Mar 13, 1987	"	"			David B. Hopkins ^{etal}	1843	850	15,000	144.67 acres less 1 acre
37827	Mar 13, 1987	"	"			Bobby L. Hawkins	1843	886	75,000	16.8 acres
										Acres
										Lot 7 Colonial In Colonial
										Chaussery
										Lot 30 Weatherly Dr
										Law Hots
										Lot 14 Broadlake ave
										also 4.76 acres
										7.1 acres Hwy 276 & New Cir Rd

REVERSE or MORTGAGEE Index to Real Estate Mortgages — Greenville County, S. C.

REG. U. S. PAT. OFFICE *Chas. McCott* County Indexes Since 1888 An Identifying Trade Mark


 Open at Proper Tab according to First Letter or Letters of Name and refer to Buff Sub-Index sheet for page reference.

COTT FAMILY NAME INDEX No. 75 © 1949
MADE BY THE COTT INDEX COMPANY, COLUMBUS, OHIO
SOLD BY PHOTO COPY SUPPLY, MAULDIN, S. C.

FILE NUMBER DATE OF RECORD	MORTGAGEES FAMILY NAMES	GIVEN NAMES ABCDEFGH	GIVEN NAMES IJKLMNOP	GIVEN NAMES QRSTUVWXYZ	MORTGAGORS	BOOK	PAGE	Amount	BRIEF DESCRIPTION, LOCATION, ETC. (Not Warranted)
37908 Mar 16, 1987	Bank	Community			Alice D. Cantey	1843	945	41,000	Line "Schwiers at Cleveland" Lot 1 Con Harvest Ln + Crescent
37923 Mar 16, 1987	"	"			Mary Delore Davis	1843	991	12,500	St. Auguste Road Ranch Lot 221 + pt. lot 220 Long Hill
38524 Mar 15, 1987	"	"			Eugene Crook	1845	125	188,000	Ch. Darlington Rd. See Darlington Rd. also B. 04
38549 Mar 18, 1987	"	"			Doathills Dulte P. Inc.	1845	171		2 nd Mtg on Rem Bk. 1652 pg. 547 Release lot 14 Spartan Place
38788 Mar 19, 1987	"	"			Thomas Preston Long	1845	479	21,000	Lot 381 Westwood 3 rd 4 2 nd Mtg on Rem Bk 1541 pg. 678
38845 Mar 19, 1987	"	"			Allan L. Russo	1845	501		Release 4.84 acres + 0.30 acres
38910 Mar 20, 1987	"	"			James Dunsells	1845	682	33,463	Highlands Lot 99 + 100 Anderson St
38920 Mar 20, 1987	"	"			Charles R. Miller	1845	701	75,000	Lot 6 Lodgewood Trail
39030 Mar 20, 1987	"	"			James A. Summey	1845	808	20,000	Lot 22 Oneal Sp. Rd.
39059 Mar 20, 1987	"	"			Scott Renovations, Inc.	1845	828	100,000	Lots 2, 3 + 4 White Horse
39109 Mar 21, 1987	"	"			Gregory L. Cote	1845	927	10,000	Lot 3 Cannon Ests
39112 Mar 20, 1987	"	"			J. Maurice Ashmure	1845	937	80,000	Lots 26 + 27 East Ave Rd 2 nd Mtg on Rem Bk 1834 pg. 654
39123 Mar 20, 1987	"	"			Charles Walter Kelleth Jr.	1845	943		Release 163.60 acres Oaklawn
39356 Mar 23, 1987	"	"			Joseph E. Alderman	1846	281	70,000	Lots 19 + 20 Chestnut Ridge Rd Mill
39386 Mar 23, 1987	"	"			James C. Alexander	1846	367	25,000	Lot 2 + pt lot 3 Judson
39580 Mar 24, 1987	"	"			Charles Walter Kelleth Jr.	1846	615		2 nd Mtg. on Rem Bk. 1834 pg. 654 Release 163.60 acres Oaklawn Road

REVERSE or MORTGAGEE Index to Real Estate Mortgages — Greenville County, S. C.

REG. U. S. PAT. OFFICE *Chas McCott* County Indexes Since 1888
An Identifying Trade Mark

 Open at Proper Tab according to First Letter or Letters of Name and refer to Buff Sub-Index sheet for page reference.

COTT FAMILY NAME INDEX No. 75 © 1949
MADE BY THE COTT INDEX COMPANY, COLUMBUS, OHIO
SOLD BY PHOTO COPY SUPPLY, MAULDIN, S. C.

(3)

FILE NUMBER DATE OF RECORD	MORTGAGEES FAMILY NAMES	GIVEN NAMES ABCDEFGHIJ	GIVEN NAMES JKLMNO	GIVEN NAMES PQRSTUVWXYZ	MORTGAGORS	BOOK	PAGE	Amount	BRIEF DESCRIPTION, LOCATION, ETC. (Not Warranted)
39441 Mar. 24, 1987	Bank	Community			Lowell Webster ^{et al} Mutrie	1846	426	18,046 ^{.53}	5.9 Acres Clarendon Tp.
39454 Mar. 24, 1987	"	"			Robert F. Moore ^{et al}	1846	455	75,000 ⁻⁰⁰	Bushy Creek Tp.
39571 Mar. 24, 1987	"	"			Robert J. Waterman	1846	645	115,000 ^{.00}	Bedentine Dr. Decembrier Lot 11 Cor. Tomassee one. +
39785 Mar. 25, 1987	"	"			Sony M. Sipton	1846	989	40,000 ^{.00}	Lot 2A Sec 3, Jonestown Etc.
39803 Mar. 25, 1987	"	"			Parker Development Co. Inc.	1847	32	75,000 ^{.00}	Lot 3 Oakcrest
39834 Mar. 25, 1987	"	"			Jimmy J. Lindsey	1847	74	30,000 ^{.00}	7 lots Wynette Etc.
39958 Mar. 26, 1987	"	"			DMZ Properties a.s.c. ^{Genl Pts}	1847	263	345,000 ^{.00}	2 Hill Rd Lot Pelham Rd + Lowndes
40141 Mar. 27, 1987	"	"			Gordon P. Lee ^{et al}	1847	523	10,620 ^{.57}	Lots 75 + 76 also pt lot 56
40159 Mar. 27, 1987	"	"			Louis G. Manias	1847	551	100,000 ^{.00}	Lot 4 Terra Oaks
40231 Mar. 27, 1987	"	"			Raymond R. Reinke ^{et al}	1847	666	9,000 ^{.00}	Unit 59 Harbor Town
40275 Mar. 30, 1987	"	"			Thomas R. Strange ^{et al}	1847	724	410,000 ^{.00}	2 Tracts Mt. Creek Church Rd.
40390 Mar. 30, 1987	"	"			William Lynne Sumner ^{et al}	1847	914	25,000 ^{.00}	See 3-B Lot 217 East Cliffs Way Westcliffs
40605 Mar. 30, 1987	"	"			Richard Dale Becker ^{et al}	1848	242	10,000 ^{.00}	Lot 17 Thornwood Dr. Thornwood Area
40525 Mar. 30, 1987	"	"			Janomia Latta	1848	227	11,000 ^{.00}	Lot 3 Beckwood Dr.
40822 Mar. 31, 1987	"	"			The Coffee Co.	1848	544	950,000 ^{.00}	+ Copper St. Parcel Intersection N. Main
40822 Mar. 31, 1987	"	"			J. Rutledge Lawson ^{et al}	1848	560	75,000 ^{.00}	Lot 320 Sec. 11 Botany woods

REVERSE or MORTGAGEE Index to Real Estate Mortgages — Greenville County, S. C.

REG. U. S. PAT. OFFICE *Chas McCott* County Indexes Since 1888 An Identifying Trade Mark

 Open at Proper Tab according to First Letter or Letters of Name and refer to Buff Sub-Index sheet for page reference.


COTT FAMILY NAME INDEX No. 75 © 1949
MADE BY THE COTT INDEX COMPANY, COLUMBUS, OHIO
SOLD BY PHOTO COPY SUPPLY, MAULDIN, S. C.

FILE NUMBER DATE OF RECORD	MORTGAGEES FAMILY NAMES	GIVEN NAMES ABCDEFGHIJ	GIVEN NAMES IJKLMNO	GIVEN NAMES PQRSTUVWXYZ	MORTGAGORS	BOOK	PAGE	Amount	BRIEF DESCRIPTION, LOCATION, ETC. (Not Warranted)
40824 Mar 31 1987	Bank	Community			Kevin C. Byington	1848	575	15,000 ^{1.00}	Lots 20 + 21 Sec. B, Park Vale
40864 Mar 31 1987	"	"			Hewest Baptist Church <small>5-15-95 by Trustees</small>	1848	626	25,147 ^{.89}	2.12 acres
40909 Mar 31 1987	"	"			J. Y. Beckes	1848	735	4,000 ^{1.00}	Lot
40908 Mar 31 1987	"	"			AKA. Alice M. Keith et. 1 Alice M. Robinson	1848	733	25,172 ^{.14}	Lot 21 Sec B.
40921 Apr 1 1987	"	"			Francis Norman Dilliland	1848	839	30,000 ^{.00}	Lot no 37 North Hampton Area
40937 Apr 1 1987	"	"			Craig K. Sikkelle et. 1	1848	867	51,000 ^{.00}	Lot 81 Mountain Brook Sub D.
41054 Apr 1 1987	"	"			Hewlett K. Sullivan et. 1	1849	57	50,000 ^{.00}	Lot.
41267 Apr 4 1987	"	"			Eugene Cook	1849	311		Progress Pl. 7 ac mts see Rem Bk 1752 p 156 Release lot 17 Progress Rd
41292 Apr 2 1987	"	"			Charles W. Tallent, et. 1	1849	432		Reel Prop. Agree.
41374 Apr 2 1987	"	"			Michael M. Adamson et. 1	1849	540	100,000 ^{.00}	Lot 6 Roper at Pelham
41667 Apr 3 1987	"	"			Gladys M. Stainley et. 1	1849	965	20,000 ^{.00}	Shells Lot 93 Chiplay Ln Chestnut
41733 Apr 3 1987	"	"			John Archie Martin et. 1	1850	54	60,000 ^{.00}	Place Lot 91 Hudson Rd Stratton
41821 Apr 6 1987	"	"			James M. Alexander et. 1	1850	182	150,000 ^{.00}	pt lot 2 Riverside Dr
42031 Apr 6 1987	"	"			William M. Campbell et. 1	1850	382	400,000 ^{.00}	Lot 10 Commerce Dr
41984 Apr 6 1987	"	"			AKA. Carolina Proprietor et. 1 Lyons F. Schwebach	1850	281	140,000 ^{.00}	8 lots

(copy)

REVERSE or MORTGAGEE Index to Real Estate Mortgages — Greenville County, S. C.

REG. U. S. PAT. OFFICE *Chas McCorkle* County Indexes Since 1888 An Identifying Trade Mark

 Open at Proper Tab according to First Letter or Letters of Name and refer to Buff Sub-Index sheet for page reference.

COTT FAMILY NAME INDEX No. 75 © 1949
MADE BY THE COTT INDEX COMPANY, COLUMBUS, OHIO
SOLD BY PHOTO COPY SUPPLY, MAULDIN, S. C.

()

FILE NUMBER	MORTGAGEES	GIVEN NAMES	GIVEN NAMES	GIVEN NAMES	MORTGAGORS	BOOK	PAGE	Amount	BRIEF DESCRIPTION, LOCATION, ETC.
DATE OF RECORD	FAMILY NAMES	ABCDEF GH	IJKLMNO	PQRSTU VWXYZ					(Not Warranted)
42043									
Apr 6, 1987	Bank	Community			Edgar John Jensen ^{etal}	1850	415		See Rem. bk. 1717 pg 503 Release lot 23 Riverside, For Mtg
42105								.03	
Apr 7, 1987	"	"			Debra C. Karam, et al	1850	455	20,718	Lot 88 Marion Dr. Brentwood Sec II
42264								.00	
Apr 7, 1987	"	"			Donald L. Harrison	1850	711	75,000	Lot 1A & Daniel Cr.
42299								.00	
Apr 7, 1987	"	"			J. Edward Niel et al	1850	746	210,000	Creek Sec III Lot 84 Babbs Hollow Collins Lynn Cdd.
42303									
Apr 7, 1987	"	"			Salli L. Bentley Nene	1850	748	3,200	Lot 206 Ridgeway Dr. East
42237									
Apr 7, 1987	"	"			Jon A. Sweet et al	1850	705		20 mtg on Lem St. 1826 pg 528 Release Lot 113 Brook Glen Brook
42442								.00	
Apr 8, 1987	"	"			Jimmy J. Lindsey	1850	910	35,000	Lot 13-B
42524								.00	
Apr 8, 1987	"	"			David S. Boyd ^{etal}	1851	16	100,000	Butler Sp 3 acres Hudson Rd
42567								.00	
Apr 9, 1987	"	"			United Inv of Greenville ^{Gen Pts}	1851	70	65,000	ct. Lot Skyview Dr + Winterville
42564								.85	
Apr 9, 1987	"	"			Steve Francoskias ^{etal}	1851	77	18,569	Sec II Lot 2 Canterbury Hills
42665								.00	
Apr 9, 1987	"	"			Edwin G. Bowling ^{etal}	1851	178	9,000	Sec I Lot 6 Gibson Oaks Ests
42664								.00	
Apr 9, 1987	"	"			Jerry Charles Langley	1851	180	159,000	Asheton Sec II pt lot 26 Brandon Way
42703								.00	
Apr 9, 1987	"	"			Benny Joe Williamson	1851	219	25,000	11.85 acres
42800								.00	
Apr 10, 1987	"	"			Larry B. Copeland et al	1851	371	50,000	7.0 acres Chick Spring Tr
42804								.96	
Apr 10, 1987	"	"			Mary W. Hammond	1851	379	9,453	Lot 66 Merimfield Park
42982								.40	
Apr 10, 1987	"	"			Patricia M. Byrd	1851	591	19,838	lots 304 + 305 Cherokee Forest

REVERSE or MORTGAGEE Index to Real Estate Mortgages — Greenville County, S. C.

REG. U. S. PAT OFFICE *Chas. M. Coker* County Indexes Since 1888 An Identifying Trade Mark

Open at Proper Tab according to First Letter or Letters of Name and refer to Buff Sub-Index sheet for page reference.

COTT FAMILY NAME INDEX No. 75 © 1949
MADE BY THE COTT INDEX COMPANY, COLUMBUS, OHIO
SOLD BY PHOTO COPY SUPPLY, MAULDIN, S. C.

FILE NUMBER	MORTGAGEES FAMILY NAMES	GIVEN NAMES ABCDEFGHIJ	GIVEN NAMES KLMNOP	GIVEN NAMES QRSTUVWXYZ	MORTGAGORS	BOOK	PAGE	Amount	BRIEF DESCRIPTION, LOCATION, ETC. (Not Warranted)
43431 Apr. 14, 1987	Bank	Community			Marion E. Duncan ^{et. l.}	1852	321	12,000	Lot 101 Sunny Slopes
43627 Apr. 15, 1987	"	"			James L. Wynn ^{et. l.}	1852	599	350,000	Lots 4 pt lots Camp Rd
43624 Apr. 15, 1987	"	"			Jane P. Price ^{et. l.}	1852	601	25,000	Lot 13 Woodrow Ave
43647 Apr. 15, 1987	"	"			Reema P. Counts ^{et. l.}	1852	631	30,000	Lot 17 McPherson St
43645 Apr. 15, 1987	"	"			John F. Hamilton ^{et. l.}	1852	635	20,000	Lot 63 Falkshire Ct
43725 Apr. 15, 1987	"	"			Robert M. Murphy ^{et. l.}	1852	737	10,734	Lot 12 Gibson Oaks Ests Sec I
43835 Apr. 15, 1987	"	"			W. C. Inc	1852	847		For mtg. see Rem Bl. 1756 pg. 568 Release lot 60 Wood Creek Sec 2
43989 Apr. 16, 1987	"	"			Henry J. Little ^{et. l.}	1853	65	100,000	Dr. Bruner Lot 12 + pt lot 13 Balentine
44094 Apr. 16, 1987	"	"			Premier Investment Co. Inc.	1853	249		For mtg. see Rem Bl. 1741 pg. 466 Release lot 1 Edward Jones Sec 6
44148 Apr. 17, 1987	"	"			J. Arthur Dunlap Jr. ^{et. l.}	1853	355	100,000	Sec I Lot 81 East Seven Oaks Dr
44176 Apr. 17, 1987	"	"			Nawaid Ahmad ^{et. l.}	1853	368	60,000	.59 acres
44299 Apr. 17, 1987	"	"			Dalton D. Gunter	1853	461	240,000	5.0 acres Moonville
44301 Apr. 17, 1987	"	"			Northway Properties Inc.	1853	486	150,000	Lot 2
44356 Apr. 17, 1987	"	"			C. V. Gunn	1853	587	20,197	Lot 28 Poplar St
44421 Apr. 20, 1987	"	"			John W. Hoag III ^{et. l.}	1853	678	25,000	Lot 32 Green Valley Ests
44619 Apr. 20, 1987	"	"			Shassan J. Ashy	1853	953	15,000	Forest Sec III Lot 141 Rockmont Rd Lake

REVERSE or MORTGAGEE Index to Real Estate Mortgages — Greenville County, S. C.

REG. U. S. PAT. OFFICE *Chas. McCott* County Indexes Since 1888
An Identifying Trade Mark

 Open at Proper Tab according to First Letter or Letters of Name and refer to Buff Sub-Index sheet for page reference.

COTT FAMILY NAME INDEX No. 75 © 1949
MADE BY THE COTT INDEX COMPANY, COLUMBUS, OHIO
SOLD BY PHOTO COPY SUPPLY, MAULDIN, S. C.

3
()

FILE NUMBER DATE OF RECORD	MORTGAGEES FAMILY NAMES	GIVEN NAMES ABCDEFGH	GIVEN NAMES IJKLMNO	GIVEN NAMES PQRSTUVWXYZ	MORTGAGORS	BOOK	PAGE	Amount	BRIEF DESCRIPTION, LOCATION, ETC. (Not Warranted)
44722 Apr 21, 1987	Bank	Community			<i>and</i> Jimmy Rice	1854	301	75,000	Lot 19 Walden Pond
44725 Apr 21, 1987	"	"			<i>and</i> Miki Ballou	1854	324	54,500	Lot 65
45006 Apr 22, 1987	"	"			<i>and</i> L. Ben Howard	1854	626	25,000	Lot 14 Eunice Dr
45055 Apr 22, 1987	"	"			Johnson Homes, Inc.	1854	379		sub Rem Bl. 1785 p. 650 Release Lot 16 Knalcrub - for mtg. (Acres)
45239 Apr 23, 1987	"	"			<i>and</i> Olin Wayne Hart	1854	927		Lot 5 Chastain Dr. Maple
45359 Apr 23, 1987	"	"			W. H. Ayford	1855	54		Mtgs on Rem Bl. 1751 P. 31 Release Lots 163 & 167 Jan
45429 Apr 24, 1987	"	"			<i>and</i> Earl Beck	1855	167	5,000	.53 acres Baling Rd
45441 Apr 24, 1987	"	"			James W. Keith Jr.	1855	207	9,000	Sec I Lot 8 Dilson Oak Ests
45586 Apr 24, 1987	"	"			<i>and</i> Alfred G. Eskridge	1855	453	25,000	Lot 174 Batony woods
45635 Apr 27, 1987	"	"			<i>and</i> Thomas John Cherry	1855	527	31,801	.62 3004 Rd Lot 30 Elizabeth Av. Lot 2 Coker Farms Ests. Also Lot
45758 Apr 27, 1987	"	"			Pamela K. Brown	1855	754	215,000	Rocky Creek (Acres) Lot 6 Rocky Creek Lane Sec II
45875 Apr 27, 1987	"	"			Frances B. DeHart	1855	893	77,000	Goldcroft Sec II Lot 119 Hillsborough Dr.
45856 Apr 27, 1987	"	"			W. C. Inc, D. C. Corp	1855	870		30 mtgs on Rem Bl. 1756 p. 567 Release lot 29 Woodland sec 2
45914 Apr 28, 1987	"	"			John C. Bundrust	1856	03	15,000	Lot 7 Naylor Rd
46093 Apr 28, 1987	"	"			Abel M. Mason <i>and</i>	1856	177	10,000	Lot 176 Sherwood Forest
46324 Apr 29, 1987	"	"			<i>Demetrios</i> Francisca Daniella	1856	554	85,195	.21 Lot 7 E. Earle St.

REVERSE or MORTGAGEE Index to Real Estate Mortgages — Greenville County, S. C.

REG. U. S. PAT. OFFICE *Chas. McCott* County Indexes Since 1888 An Identifying Trade Mark

Open at Proper Tab according to First Letter or Letters of Name and refer to Buff Sub-Index sheet for page reference.

COTT FAMILY NAME INDEX No. 75 © 1949
MADE BY THE COTT INDEX COMPANY, COLUMBUS, OHIO
SOLD BY PHOTO COPY SUPPLY, MAULDIN, S. C.

FILE NUMBER DATE OF RECORD	MORTGAGEES FAMILY NAMES	GIVEN NAMES ABCDEFGHIJ	GIVEN NAMES JKLMNOPQ	GIVEN NAMES RSTUVWXYZ	MORTGAGORS	BOOK	PAGE	Amount	BRIEF DESCRIPTION, LOCATION, ETC. (Not Warranted)
46400 Apr 29, 1987	Bank	Community			Virgil L. Ballieu Jr.	1856	592	.00 50,000	Ld. Dreal sp. less 1.20 acs 13.66 acs = Lot 36 McElhenny
46460 Apr 30, 1987	"	"			Timothy W. Scott	1856	736	.00 300,000	16.35 acs
46594 Apr 30, 1987	"	"			Sammy G. Dilchist	1856	790	.96 24,856	Lot 14 W. Parker Rd
46504 Apr 30, 1987	"	"			Glenn E. Barber	1856	796		Real Property Agreement
46750 May 1, 1987	"	"			Zerry L. Buffkin	1857	175	.00 100,000	Leg part Parcel Subst mt. Rd. Bats of.
46922 May 1, 1987	"	"			Nancy A. Chapman Jr	1857	512	.00 25,000	Lot 21 Pebble Creek Ph. II
47017 May 1, 1987	"	"			S. Square, a Sen. Pth.	1857	601	.00 400,000	Parcel Woodruff Road
47089 May 4, 1987	"	"			Joseph W. Norwood	1857	684	.00 20,000	Lot 7 Cahu Dr.
47078 May 4, 1987	"	"			Prudence H. Couch Prudence Ann Couch	1857	688	.00 16,000	Pyrate Rd. Lot Auguste Road also Int.
47118 May 4, 1987	"	"			David H. Gentry	1857	692	.00 17,000	Lot 3 Roswell Court
47113 May 4, 1987	"	"			Joyce Brenda Edig Childers Brenda C. Delh	1857	731	.00 30,000	Lot 24 Emma St.
47246 May 4, 1987	"	"			Donald D. Coltran	1857	979	.00 50,000	also lot 58 & lot 57 Lot 59 Henderson Court
47471 May 5, 1987	"	"			Dary H. Jones	1858	192	.00 6,000	Lots 17, 19, 21 Altamont Terrace
47580 May 5, 1987	"	"			Jane F. Dunsen III	1858	273	.00 249,000	Chanticleer Lot 35 Seven Oaks Dr. Sec. I
47612 May 5, 1987	"	"			Ralph E. Row	1858	359	.00 120,000	Estate Mauldin 40 ac. Woodland Lane Buckets
47849 May 6, 1987	"	"			Larry M. Wills	1858	581	.00 25,000	Lot 58 Buckette Estate

REVERSE or MORTGAGEE Index to Real Estate Mortgages — Greenville County, S. C.

REG. U. S. PAT. OFFICE *Chas McCott* County Indexes Since 1888 An Identifying Trade Mark

Open at Proper Tab according to First Letter or Letters of Name and refer to Buff Sub-Index sheet for page reference.

COTT FAMILY NAME INDEX No. 75 © 1949
MADE BY THE COTT INDEX COMPANY, COLUMBUS, OHIO
SOLD BY PHOTO COPY SUPPLY, MAULDIN, S. C.

()

FILE NUMBER	MORTGAGEES	GIVEN NAMES	GIVEN NAMES	GIVEN NAMES	MORTGAGORS	BOOK	PAGE	Amount	BRIEF DESCRIPTION, LOCATION, ETC. (Not Warranted)
DATE OF RECORD	FAMILY NAMES	ABCDEFGHIJ	IJKLMNOP	QRSTUVWXYZ					
47849 May 6, 1987	Bank	Community			Ricky Lee Nelson <i>etal</i>	1858	681	6,794. ⁰⁹	Lot 88 Langdon St.
47928 May 7, 1987	"	"			Sylvain P. Byrd <i>etal</i>	1858	756		Real Property Agreement
48003 May 7, 1987	"	"			Norald A. Newton <i>etal</i>	1858	825	33,000. ⁰⁰	Wade Hampton Gardens Lot 116 Danbury N. Se. III
48244 May 8, 1987	"	"			David Louis Kathermel <i>etal</i>	1859	123	40,000. ⁰⁰	Lot 117 Aberdare Ct.
48299 May 8, 1987	"	"			Gus P. Stathas <i>etal</i>	1859	209	65,000. ⁰⁰	2 Parcels
48444 May 11, 1987	"	"			Independent Properties Inc.	1859	388		Pl. Arc II For mtg on Rem Bd 1857 pg 388 Release Lot 46 Wedgewood
48499 May 11, 1987	"	"			Brian A. King <i>etal</i>	1859	444		by Rem Bd 1697 pg 244 + Bd 1859 pg 437 Subordination Agreement For mtg
48498 May 11, 1987	"	"			Premier Investment Co.	1859	528		Arc II For mtg on Rem Bd 1741 pg 466 Release Lot 11 Edwards Court
48676 May 11, 1987	"	"			W. C. Inc. GKA Crystal A. Marchbanks	1859	725		Arc II For mtg on Rem Bd 1854 pg 568 Release Lot 54 Wood Creek
48777 May 13, 1987	"	"			Crystal A. Rhoden	1860	171	50,000. ⁰⁰	Lot Garden Terrace
49034 May 13, 1987	"	"			C. Stephen Coakley <i>etal</i>	1860	263	50,000. ⁰⁰	Lot 10 Chaussey
49046 May 13, 1987	"	"			Jerry K. Cooper <i>etal</i>	1860	271	45,000. ⁰⁰	Lots 17, 18, 19 + 20
49071 May 13, 1987	"	"			George W. Grant	1860	306	61,599. ⁴⁴	Lot
49269 May 13, 1987	"	"			Donald R. Gilstrap <i>etal</i>	1860	602	37,600. ⁰⁰	2 lots
49218 May 13, 1987	"	"			J/K/a Linda B. Sakrenkrug Linda B. Falconer	1860	492	14,000. ⁰⁰	Lot 49 Sunny Slopes
49270 May 13, 1987	"	"			Renee Paulette Frazer Epps Brigg Renee J. Brigg	1860	604	7,500. ⁰⁰	Lot 13 County Club Ests

REVERSE or MORTGAGEE Index to Real Estate Mortgages — Greenville County, S. C.

REG. U. S. PAT. OFFICE *Chas McCorkle* County Indexes Since 1888 An Identifying Trade Mark

 Open at Proper Tab according to First Letter or Letters of Name and refer to Buff Sub-Index sheet for page reference.

COTT FAMILY NAME INDEX No. 75 © 1949
MADE BY THE COTT INDEX COMPANY, COLUMBUS, OHIO
SOLD BY PHOTO COPY SUPPLY, MAULDIN, S. C.

FILE NUMBER DATE OF RECORD	MORTGAGEES FAMILY NAMES	GIVEN NAMES ABCDEFGH	GIVEN NAMES IJKLMNO	GIVEN NAMES PQRSTUVWXYZ	MORTGAGORS	BOOK	PAGE	Amount	BRIEF DESCRIPTION, LOCATION, ETC. (Not Warranted)
49285 May 13, 1987	Bank	Community			Michael M. Grayson	1860	625	42,500 ^{.00}	Lot 21 East Ave
49436 May 14, 1987	"	"			Charles B. Brown, Jr. et al	1860	777	44,500 ^{.00}	3 lots
49428 May 14, 1987	"	"			Donald H. Jordan et al	1860	783	15,000 ^{.00}	1 acre Paris mt. sp.
49602 May 15, 1987	"	"			Patricia B. Theodore	1860	968	100,000 ^{.00}	Ac. I Lot 25 Quira Pine Est
49624 May 15, 1987	"	"			John H. Sten ^{et al}	1861	6	145,000 ^{.00}	Lot 12 "1200 Pelham"
49707 May 15, 1987	"	"			Overbrook properties a.s.c. ^{Gen Pts.}	1861	110	99,000 ^{.00}	4 lots
49969 May 18, 1987	"	"			B. W. Garrett	1861	484	125,000 ^{.00}	Butler sp. Lot lots 4+5 Super Hwy 29
50104 May 19, 1987	"	"			H. J. Partee ^{et al}	1861	673	65,000 ^{.00}	at McDaniel Hgts Lot 70 + pt lot 71 Newman
50389 May 19, 1987	"	"			a/k/a Johnny G. McCarter Johnny G. McCarter Sr	1862	113	100,000 ^{.00}	10 acres Deungee Rd
50605 May 20, 1987	"	"			Alvin G. McDaniel	1862	370	3,529 ^{.61}	Paris mt sp. Lot 33 Lakeside acres
50607 May 20, 1987	"	"			Mildred Hawkins Burns ^{et al}	1862	376	6,192 ^{.12}	3 lots also easement
50563 May 20, 1987	"	"			The Vista Co. Inc	1862	323		for mtg. on Rem. Bl. 1543 pg 483 Release lot 2 Brookfield Phoe
50687 May 21, 1987	"	"			D. W. Watkins, Jr. ^{et al}	1862	461	5,500 ^{.00}	Ac. I Lot 5 Gibson Oak Est
50743 May 21, 1987	"	"			Eva H. Ballou ^{et al}	1862	514	6,000 ^{.00}	Lot Oak Hill Rd
50874 May 21, 1987	"	"			Eske Yako	1862	756	5,000 ^{.00}	Unit 22-D Briarwood
50997 May 22, 1987	"	"			Johnson Home, Inc	1862	890	12,000 ^{.00}	Lot 141 Brentwood way

REVERSE or MORTGAGEE Index to Real Estate Mortgages — Greenville County, S. C.

REG. U. S. PAT. OFFICE *Chas. McCall* County Indexes Since 1888 An Identifying Trade Mark

Open at Proper Tab according to First Letter or Letters of Name and refer to Buff Sub-Index sheet for page reference.

COTT FAMILY NAME INDEX No. 75 © 1949
MADE BY THE COTT INDEX COMPANY, COLUMBUS, OHIO
SOLD BY PHOTO COPY SUPPLY, MAULDIN, S. C.


()

FILE NUMBER DATE OF RECORD	MORTGAGEES FAMILY NAMES	GIVEN NAMES ABCDEFGH	GIVEN NAMES IJKLMNO	GIVEN NAMES PQRSTUVWXYZ	MORTGAGORS	BOOK	PAGE	Amount	BRIEF DESCRIPTION, LOCATION, ETC. (Not Warranted)
51083 May 22, 1987	Bank	Community			Gregory Mitchell Edlenburg	1862	935	.43 6,401	Let Jerry Creek Road Saluda Sp
51218 May 22, 1987	'	"			Jack Stephen Smith et al	1863	124	30,000	Let 80 Belmont 2d St. Chicks Sp Sp
51207 May 22, 1987	'	"			Johnny P. Prutchett, et al	1863	128	20,000	Let 56 Cunningham Rd. Acrech
51180 May 22, 1987	'	"			Rachel C. Blank	1863	132	20,000	Let 73 Brentwood way Brentwood
51271 May 22, 1987	'	"			James Michael Pruitt et al	1863	259	5,383	Let 4 Boswell D. Foothill Estate
51272 May 22, 1987	'	"			Frances E. Mendenhall, et al	1863	261	150,000	Let 210 Lower Ests.
51430 May 26, 1987	"	"			William E. McCoy et al	1863	485	31,000	1.0 acres Kirby Rd
51723 May 27, 1987	"	"			Coster + Ferguson, Inc. et al	1863	839	18,000	Let
51864 May 27, 1987	"	"			James Walter Moore II	1864	17	20,000	Let Blakely Rd
51863 May 27, 1987	"	"			Jackie G. H. Kelley	1864	21	25,000	Let 65 Meridian Ave
51913 May 27, 1987	"	"			James H. Kelley et al	1864	53	6,192	Let Hawkins Rd
51848 May 27, 1987	"	"			Mildred H. Moore	1864	53	6,192	Let Hawkins Rd
51962 May 27, 1987	"	"			C. V. Glenn et al	1863	996		Ests 200 Mtzou Rd m Bl 1809 pg 725 Release Let 4 Foothill
52133 May 28, 1987	"	"			Richard N. Sapp et al	1864	156	75,000	Traverse Mt. Ave I Let 13 Rockwood Dr
52168 May 28, 1987	"	"			Richard A. Neiman et al	1864	330	25,000	5 Acre Frank Brown Rd Bl 1663 pg 891 + Bl 1864 pg 387
52348 May 28, 1987	"	"			Henry A. Cicco et al	1864	392		Subordination for Mtzou Rd. Rem m ^c Daniel Mtzou
May 29, 1987	"	"			C. E. Newton, et al	1864	649	70,000	Let 37 m ^c Daniel Ave. + Neuman et al.

(Indexed in error - should be Riddle Brothers)

REVERSE or MORTGAGEE Index to Real Estate Mortgages — Greenville County, S. C.

REG. U. S. PAT. OFFICE *Chas McCott* County Indexes Since 1888 An Identifying Trade Mark

 Open at Proper Tab according to First Letter or Letters of Name and refer to Buff Sub-Index sheet for page reference.

COTT FAMILY NAME INDEX No. 75 © 1949
MADE BY THE COTT INDEX COMPANY, COLUMBUS, OHIO
SOLD BY PHOTO COPY SUPPLY, MAULDIN, S. C.

FILE NUMBER DATE OF RECORD	MORTGAGEES FAMILY NAMES	GIVEN NAMES ABCDEFGH	GIVEN NAMES IJKLMNO	GIVEN NAMES PQRSTUVWXYZ	MORTGAGORS	BOOK	PAGE	Amount	BRIEF DESCRIPTION, LOCATION, ETC. (Not Warranted)
52674 June 1, 1987	Bank	Community			Russell W. Hartner ^{et al} Jr.	1865	113	35,000	Lot 7 Wood Harbor Dr
52690 June 1, 1987	"	"			George G. Howard Jr.	1865	182	72,500	Lot
52738 June 1, 1987	"	"			Balentine Bros Bldg Inc	1865	257	1,000,000	88.53 acres
52824 June 1, 1987	"	"			Martha Edy Wilson	1865	295	82,072	Lot 7 Riverside Dr
53678 June 4, 1987	'	'			James W. Cron	1866	622	16,800	Abney Mill Lot 177 Brandon Plant sat
53679 June 4, 1987	'	'			Debra J. Baird	1866	625	74,400	Lot 3 Knollwood Hpts SWIT
54502 June 9, 1987	'	'			David B. Ward	1867	529	100,000	8.9 ac S. R. Hwy 14 2 ac Butler Jy. at
54691 June 9, 1987	"	"			Speech, Hearing & Learning ^{Center - Inc}	1867	702	365,000	1.30 ac Orange Road
54999 June 11, 1987	"	"			John C. Barnes ^{et al}	1868	93	45,000	Lot 21 Springfield
55155 June 11, 1987	"	"			Archibald W. Black ^{et al}	1868	258	85,000	Lot 46 King George Rd
55186 June 11, 1987	"	"			Jeffrey B. Marshbanks	1868	304	11,619	.710 acres
55192 June 11, 1987	"	"			C. V. Glenn ^{et al}	1868	315		for mtg see REM BK 1809 pg 725 Release Lot 2 Foothill Eats
55372 June 12, 1987	"	"			John D. Hatcher	1868	598	200,000	Sp. 5.80 ac. Duffin Dr. Mooresville
55402 June 12, 1987	"	"			Foothills Delta F. Inc.	1868	654		pg 547 Release Lot, 200 mtg see Rem Bk, 1652
55298 June 12, 1987	"	"			Independent Properties ^{Inc.}	1868	418		mtg see Rem Bk 1601 pg 24 Release Lot 63 Woodland Phase II In
55474 June 15, 1987	"	"			Elmer R. Myers, et al	1868	786	48,766	Lot 12 Curtis Rd. Lot 128 + 129 Chestnut Hill, also

REVERSE or MORTGAGEE Index to Real Estate Mortgages — Greenville County, S. C.

REG. U. S. PAT. OFFICE *Chas McCott* County Indexes Since 1888
An Identifying Trade Mark

 Open at Proper Tab according to First Letter or Letters of Name and refer to Buff Sub-Index sheet for page reference.

COTT FAMILY NAME INDEX No. 75 © 1949
MADE BY THE COTT INDEX COMPANY, COLUMBUS, OHIO
SOLD BY PHOTO COPY SUPPLY, MAULDIN, S. C.

(3)

FILE NUMBER DATE OF RECORD	MORTGAGEES FAMILY NAMES	GIVEN NAMES ABCDEFGH	GIVEN NAMES IJKLMNO	GIVEN NAMES PQRSTUVWXYZ	MORTGAGORS	BOOK	PAGE	Amount	BRIEF DESCRIPTION, LOCATION, ETC. (Not Warranted)
55641 June 15, 1987	Bank	Community			Charles Ray Dunn	1868	996	9,502 ^{.94}	Lot 1 Gibson Oaks Estates
55822 June 16, 1987	"	"			James D. Skelton, Jr. et al	1869	181	30,000 ^{.00}	Sub. Lot 37 McSwain Gardens
55901 June 16, 1987	"	"			James Reel Stewart	1869	287	15,000 ^{.00}	Lot 348 Westwood Sec II Butler Sp.
55914 June 16, 1987	"	"			James A Brunson, III	1869	315	100,000 ^{.00}	Lot 10 Parkins Place
56120 June 17, 1987	"	"			C. V. Allen	1869	434		Home Sec. Plan Bk. 1809 pg 125 Release lot 3 Roseville Int'l Hlth Estate
56267 June 18, 1987	"	"			Eugene Crook	1869	655		2nd mtg on Bl. 1752 pg 156 Release lot 11 Progress Pl 1868 pg 195 v. Bl. 1683 pg 315
56359 June 18, 1987	"	"			Allen West	1869	778		Subordination 2nd mtg on Bl. Apr II 3rd mtg on Bl. 1756 pg 568
56453 June 18, 1987	"	"			W. C. Inc a S.C. Corp.	1869	897		Release lot 27 Wood Creek
56307 June 18, 1987	"	"			W. R. Roman, III, et al	1869	707	165,000 ^{.00}	Tract 4.132 ac., Hammett Rd.
56674 June 19, 1987	"	"			Michael D. Hallman	1870	213	55,000 ^{.00}	lots 13+14 Longview Terrace Addition
56710 June 19, 1987	"	"			W. Chuck Cross, et al	1870	278	127,000 ^{.00}	lots 7+7 1/2 Boyce Lawn
56559 June 19, 1987	"	"			A. S. L. Pts. International Properties,	1870	75	80,000 ^{.00}	Tract 3.1 ac. Frontage Rd
56746 June 19, 1987	"	"			Heritage Capital Corp	1870	324		Release Unit A Bldg 4
" "	"	"			" "	1870	324		2d mtg on Pl. 2nd mtg on Bl. 1729 pg 730
56993 June 22, 1987	"	"			Robert Michael Lawrence	1870	637	7,335 ^{.00}	Tract 5 2 acres
56957 June 22, 1987	"	"			Independent Prop.	1870	544		2nd mtg on Bl. 1601 pg 24 Release lot 9 Wedgewood Pl

REVERSE or MORTGAGEE Index to Real Estate Mortgages — Greenville County, S. C.

REG. U. S. PAT. OFFICE *Chas. McClure* County Indexes Since 1888 An Identifying Trade Mark


 Open at Proper Tab according to First Letter or Letters of Name and refer to Buff Sub-Index sheet for page reference.

COTT FAMILY NAME INDEX No. 75 © 1949
MADE BY THE COTT INDEX COMPANY, COLUMBUS, OHIO
SOLD BY PHOTO COPY SUPPLY, MAULDIN, S. C.

FILE NUMBER DATE OF RECORD	MORTGAGEES FAMILY NAMES	GIVEN NAMES ABCDEFGHIJ	GIVEN NAMES JKLMNOPQ	GIVEN NAMES RSTUVWXYZ	MORTGAGORS	BOOK	PAGE	Amount	BRIEF DESCRIPTION, LOCATION, ETC. (Not Warranted)
57285 June 23, 1987	Bank	Community			G. Ashe. Macfie, Jr., et al	1871	62	110,000 ^{.00}	Lot 5 Parkins Knoll
57305 June 23, 1987	"	"			G. W. Harris	1871	85	500,000 ^{.00}	Lot Dry Pocket Rd.
57522 June 24, 1987	"	"			Daugh B. Huskey	1871	410	155,000 ^{.00}	Lot Chick Dags 2p
57558 June 24, 1987	"	"			James W. Davis ^{et al}	1871	439		pp 849 + 1703 pp 676 Subdivision, Intmtg See Rem 34, 1867 Ave., Newland
57688 June 25, 1987	"	"			Anna W. Chetty	1871	588	12,000 ^{.00}	pt lot 33 + lots 31 + 32 Ellendale see Bl 1755 p 19
57695 June 25, 1987	"	"			W. Z. Martin ^{et al}	1871	587		Release 108.33 acrs 202 mts
57905 June 26, 1987	"	"			Donald H. Moore	1871	820	9,000 ^{.00}	Lot 14 Gibaux Oaks Estate
57956 June 26, 1987	"	"			Kerrie H. Purvis	1871	946	30,000 ^{.00}	prop Regime Unit #12 University Ridge Hwy
58015 June 26, 1987	"	"			Hallmark Baptist Church	1872	36	160,000 ^{.00}	Lot Bethel Church Rd.
58425 June 29, 1987	"	"			Sue M. Alexander	1872	635	17,553 ^{.48}	Lot 14 Pinewoods Sec II see mts see Bl 1486 p 430
58089 June 29, 1987	"	"			Sam B. Phillips ^{et al} Jr.	1872	145		Release Lot 4 Windfield Rd
58727 June 30, 1987	"	"			Evelyn A. Brown	1873	96	350,000 ^{.00}	Lot Directors Dr.
15 July 1, 1987	"	"			Lillian A. Lasso	1873	248	75,000 ^{.00}	Dr Lots 54 + 55 Chantilly
140 July 1, 1987	"	"			William Robert Douglas ^{et al}	1873	465	5,000 ^{.00}	Lot 34 Dorset Hgts
157 July 1, 1987	"	"			Oakwood Orthopaedic ^{Clinic}	1873	490	95,000 ^{.00}	Lots 32, 33 + 34
176 July 1, 1987	"	"			Martha W. Beisan ^{et al}	1873	557	94,000 ^{.00}	Little

REVERSE or MORTGAGEE Index to Real Estate Mortgages — Greenville County, S. C.

REG. U. S. PAT. OFFICE *Chas. McCatt* County Indexes Since 1888 An Identifying Trade Mark

 Open at Proper Tab according to First Letter or Letters of Name and refer to Buff Sub-Index sheet for page reference.

COTT FAMILY NAME INDEX No. 75 © 1949
MADE BY THE COTT INDEX COMPANY, COLUMBUS, OHIO
SOLD BY PHOTO COPY SUPPLY, MAULDIN, S. C.

(8)

FILE NUMBER DATE OF RECORD	MORTGAGEES FAMILY NAMES	GIVEN NAMES ABCDEFGH	GIVEN NAMES IJKLMNO	GIVEN NAMES PQRSTUVWXYZ	MORTGAGORS	BOOK	PAGE	Amount	BRIEF DESCRIPTION, LOCATION, ETC. (Not Warranted)
203 July 1, 1987	Bank	Community			Robert M. Lennincher ^{with}	1873	587	150,000	Woodvale ave Lot 252 vpt lot 253
557 July 2, 1987	"	"			J Edward Neis	1874	98	475,000	Lot 107 Collins Creek Sec F
569 July 2, 1987	"	"			Clairie Cox Riddle	1874	120	20,000	Sec II Lot 67 Wood Hampton Park
379 July 2, 1987	"	"			Southland Dev. Co. Inc.	1873	820		Int mty see Cem Bl. 1768 pg 895 Release Lot 6 Brookside Forest
653 July 6, 1987	"	"			Cumar Vejay ^{with}	1874	197	130,000	1.5 acres East Butler Ave
657 July 6, 1987	"	"			Don Sprouse ^{with}	1874	203	100,000	Lot Hudson Rd
973 July 7, 1987	"	"			Michael B. Jusonic ^{with}	1874	533	50,000	7st lots 40+41 Evening Way
1020 July 7, 1987	"	"			David G. King ^{with}	1874	696	85,000	Lot 36 Fontaine Rd
1053 July 7, 1987	"	"			Donald J. Williams	1874	682		see Bl 1801 pg 377 Release 5.83 acres 2nd mty
1120 July 7, 1987	"	"			Dothills Delta P. Inc.	1874	749		2nd mty see Bl 1652 pg 547 Release Lot 5 Spartan Pl.
1097 July 7, 1987	"	"			W. Jolly Johnson	1874	706		Release Lots 9+9 1/2
" " 1402	"	"			" "	1874	706		Bayce Lawn add. 2nd mty see Bl 1769 pg 378
1431 July 8, 1987	"	"			A. J. B. a S. C. gen Pts	1875	15	35,000	Lot
1386 July 8, 1987	"	"			James H. Alley Jr. ^{with}	1875	93	6,000	2.21 acres
1866 July 8, 1987	"	"			Independent Prop Inc	1875	53		2nd mty see Cem Bl 1601 pg 24 Release Lot 8 Tulewood Pl. Sec II
July 10, 1987	"	"			Deane J. Gilstrap	1875	513	155,000	2 Lots 17 Main Street

REVERSE or MORTGAGEE Index to Real Estate Mortgages — Greenville County, S. C.

REG. U. S. PAT. OFFICE *Chas. McCath* County Indexes Since 1888 An Identifying Trade Mark

 Open at Proper Tab according to First Letter or Letters of Name and refer to Buff Sub-Index sheet for page reference.

COTT FAMILY NAME INDEX No. 75 © 1949
MADE BY THE COTT INDEX COMPANY, COLUMBUS, OHIO
SOLD BY PHOTO COPY SUPPLY, MAULDIN, S. C.

FILE NUMBER DATE OF RECORD	MORTGAGEES FAMILY NAMES	GIVEN NAMES ABCDEFGHIJ	GIVEN NAMES JKLMNO	GIVEN NAMES PQRSTUVWXYZ	MORTGAGORS	BOOK	PAGE	Amount	BRIEF DESCRIPTION, LOCATION, ETC. (Not Warranted)
1934 July 10, 1987 1943	Bank	Community			Med-Invest Development Corp	1875	628	265,000	2.77 acres abatement for mts see Bl 1652 pg 547
July 10, 1987 2138	"	"			Fort Hills Delta P. Inc.	1875	639		Release Lot 15 Spartan Pl. 87-2727
July 13, 1987 2176	"	"			Med-Invest Development Corp.	✓	✓	✓	Litigations - 1 parcel - also esmt.
July 13, 1987 2182	"	"			Ed J. Costa et al	1875	921	20,000	Lot 6 Pine View
July 13, 1987 2190	"	"			Thomas M. Wallons et al	1875	925	300,000	Lots 90+91 also Lot 24
July 13, 1987 2358	"	"			Ron Ross et al	1875	927	14,000	Lot 317 Resubd Ltr
July 14, 1987 2357	"	"			Eugene Crook	1876	133		PK for mts see Bl 1752 pg 156 Release Lots 6+7 Progress
July 14, 1987 2528	"	"			Eugene Crook	1876	135		for mts see Bl 1752 pg 156 Release Lot 5 Progress PK.
July 15, 1987 2535	"	"			Alan B. Huellmontel Jr. et al	1876	381	183,349	Lot 13 Long View Terrace
July 15, 1987 2626	"	"			Mayo V. Cooper	1876	393	22,000	2.1 acres
July 15, 1987 2962	"	"			Charles H. Ralfe et al	1876	474	50,000	Lot 206 Cambridge
July 16, 1987 3210	"	"			Dat C. Nguyen, et al	1876	913	50,000	Lake Forest Hpts Butler Tr. Lot 36 Drexel Ln.
July 17, 1987 3235	"	"			Lawrence L. James Jr. et al	1877	162	30,000	Lots 3A+4A Johnson Rd
July 17, 1987 3490	"	"			Todd M. Ackley et al	1877	190	10,000	Lot 29 Sunnyside Dr
July 20, 1987 2609	"	"			Brookside Way associates Ltd. Pk.	1877	444	502,243	22 Lots Brookside Court
July 21, 1987	"	"			Darryl B. Winkley et al	1877	617	150,000	.442 ac. Wood Lake Rd.

REVERSE or MORTGAGEE Index to Real Estate Mortgages — Greenville County, S. C.

REG. U. S. PAT OFFICE *Chas McCott* County Indexes Since 1888
An Identifying Trade Mark

 Open at Proper Tab according to First Letter or Letters of Name and refer to Buff Sub-Index sheet for page reference.

COTT FAMILY NAME INDEX No. 75 © 1949
MADE BY THE COTT INDEX COMPANY, COLUMBUS, OHIO
SOLD BY PHOTO COPY SUPPLY, MAULDIN, S. C.

()

FILE NUMBER DATE OF RECORD	MORTGAGEES FAMILY NAMES	GIVEN NAMES ABCDEFGH	GIVEN NAMES IJKLMNO	GIVEN NAMES PQRSTUVWXYZ	MORTGAGORS	BOOK	PAGE	Amount	BRIEF DESCRIPTION, LOCATION, ETC. (Not Warranted)
3840 July 22, 1987	Bank	Community			Josie M. Galloway et al	1877	850	25,000 ^{.00}	Street Lot Cor. Pendleton St. & Dunwoody
4009 July 22, 1987					Chester Arthur Nobly et al	1877	998	33,000 ^{.00}	Lot 48 Meyer Park sec 17
3900 July 22, 1987					NASA Development Co. a S.C. Gen. Pts.	1877	911	40,000 ^{.00}	Club Pointe Phase D. 66 home Kindlin Way Extra
4115 July 23, 1987	"	"			Wan J. Williamson et al	1878	124	107,492 ^{.11}	PK. Lot 12 Riverside Energy
4175 July 23, 1987	"	"			Premier Investments Co Inc	1878	189		See mts see Bk 1741 pg 466 Release Lot 9 Edwards Court
4426 July 24, 1987					Clon Randall Allen et al	1878	451	21,233 ^{.28}	See part 12.36 acre Blaney rd. 2P.
4435 July 24, 1987					Robert L. Wheaton et al	1878	474	26,466 ^{.42}	Lot 13 Henrietta Park aka lot 11
4667 July 27, 1987	"	"			Eleanor Clardy	1878	733	10,000 ^{.00}	Lot 39 Woodridge Dr
4727 July 27, 1987	"	"			Irma E. Knuckles	1878	833	12,000 ^{.00}	Blendale Hgts pt lot 84 Knot St
4813 July 28, 1987					M + P Properties, a S.C. Gen Pts	1878	953	200,000 ^{.00}	Parcel Anderson Rd
4992 July 28, 1987					JW Associates	1879	164	55,000 ^{.00}	Lot Butler 2p. also lot. easement
5221 July 29, 1987	"	"			William J. Smith et al	1879	442	5,500 ^{.00}	Lots 169 & pt lot 170
5231 July 29, 1987	"	"			H + W. Properties a Gen Pts	1879	454	200,000 ^{.00}	Lot Ramsay Ct 87-3060
5362 July 29, 1987	"	"			H + W Properties	✓	✓	✓	Fixtures 1 Ramsay Court
5548 July 30, 1987					Clarence Country Lapsicom et al	1879	834	9,877 ^{.34}	Lot McCall Road See mts see Bk. 1601 pg 24
5513 July 31, 1987	"	"			Independent Properties	1879	733		Release Lot 44 Wedgewood

REVERSE or MORTGAGEE Index to Real Estate Mortgages — Greenville County, S. C.

()

REG. U. S. PAT. OFFICE *Chas McCott* County Indexes Since 1888 An Identifying Trade Mark

 Open at Proper Tab according to First Letter or Letters of Name and refer to Buff Sub-Index sheet for page reference.

COTT FAMILY NAME INDEX No. 75 © 1949
MADE BY THE COTT INDEX COMPANY, COLUMBUS, OHIO
SOLD BY PHOTO COPY SUPPLY, MAULDIN, S. C.

FILE NUMBER DATE OF RECORD	MORTGAGEES FAMILY NAMES	GIVEN NAMES ABCDEFGHIJ	GIVEN NAMES JKLMNOPQ	GIVEN NAMES RSTUVWXYZ	MORTGAGORS	BOOK	PAGE	Amount	BRIEF DESCRIPTION, LOCATION, ETC. (Not Warranted)	
5868 July 31, 1987	Bank	Community			Donna P. Fowler, et al	1886	279	22,000	Lot Lynn Rd. Oriol Sp.	
5873 July 31, 1987	"	"			Nellie D. Harney	1880	283	40,000	Lot 36 Pk D 1200 Pelham St ^{Ph II}	
6009 Aug 3, 1987	"	"			Christ Church	1880	496	1,000,000	Lot	
6300 Aug 4, 1987	"	"			Richard M. Ferguson et al	1880	859	11,000	6.47 Acre Blue Ridge Dr. ^{Star Prop. Reg.}	
6590 Aug 5, 1987	"	"			Douglas C. Snipes	1881	199	58,749	Unit 27 Northgate Trace	
6678 Aug 5, 1987	"	"			Ricky Ray Chandler	1881	325	65,000	Stone Lake 2 lots Lot 34 Stone Lake Ct. 87-3169 Addition	
6784 Aug 6, 1987	"	4			Gobat Enterprises	✓	✓	✓	Fixtures - Lots Bayce Lawn	
6790 Aug 6, 1987	"	"			Gobat Enterprises	mtg. + Sec. 6 pr.	1881	467	650,000	Parcel
6809 Aug 6, 1987	"	"			John W. Farnsworth et al	1881	510	75,000	Lot West Stone Ave. Club Forest	
6810 Aug 6, 1987	"	"			Annie B. Scarborough Inc.	1881	512	43,000	Lot 27 Club Forest Lane	
6874 Aug 7, 1987	"	"			Louise B. Johnson Co.	1881	584	20,000	Lot 33 Windward Way (Princeton) Rd also 2.2 Acre	
7342 Aug 10, 1987	"	"			James A. Allison	1882	227	4,100	Tract 4 = 2.2 Acre Lattinmill Austin Sp.	
7343 Aug 10, 1987	"	"			Marjorie B. Fair	1882	230	20,000	Lot 88 Fairlane Dr.	
7498 Aug 11, 1987	"	"			Ashford Pts a S.C. gen	1882	365	525,000	31.347 Acre	
7633 Aug 12, 1987	"	"			Richard A. Treece	1882	489	10,045	Lot 19 Gibson Oaks Ests 900 mtg see Bk. 1652 pg. 547	
7667 Aug 12, 1987	"	"			Lost Hills Delta P. Inc.	1882	542		Release Lot 16 Spauld Pl	

REVERSE or MORTGAGEE Index to Real Estate Mortgages — Greenville County, S. C.

REG. U. S. PAT. OFFICE *Chas McCott* County Indexes Since 1888
An Identifying Trade Mark

Open at Proper Tab according to First Letter or Letters of Name and refer to Buff Sub-Index sheet for page reference.

COTT FAMILY NAME INDEX No. 75 © 1949
MADE BY THE COTT INDEX COMPANY, COLUMBUS, OHIO
SOLD BY PHOTO COPY SUPPLY, MAULDIN, S. C.

()

FILE NUMBER DATE OF RECORD	MORTGAGEES FAMILY NAMES	GIVEN NAMES ABCDEFGH	GIVEN NAMES IJKLMNO	GIVEN NAMES PQRSTUVWXYZ	MORTGAGORS	BOOK	PAGE	Amount	BRIEF DESCRIPTION, LOCATION, ETC. (Not Warranted)
7825 Aug 13 1987	Bank	Community			Charles M. Baker	1882	704	14,431	St Gault Sp. Lot 36 & pt lot 16 Jamison
7894 Aug 13 1987	"	"			Brookside Way Associates <i>2nd Pts</i>	1882	797		Investment see Rem Bk 1879 pg 444 Release lots 9/10 & 11 Brookside
8060 Aug 14 1987	"	"			Ross P. Schlabach, III <i>etal</i>	1882	966	110,000	Lot 27 Silverleaf Sec 1-A
8163 Aug 14 1987	"	"			Charles M. Groves, etal	1883	99	30,000	Lot 2 Whitsett St.
8165 Aug 14 1987	"	"			Patrick B. Mullen, etal	1883	101	33,000	Lot 37 Club Forest Ln.
8247 Aug 17 1987	"	"			Thomas W. Amte <i>etal</i>	1883	252	33,000	See II Lot 36 = 2.27 acre Oak Hollow
8365 Aug 17 1987	"	"			Brookside Way Assoc. <i>2nd Pts a S.C. Pts</i>	1883	359		Invest Permits see Rem Bk 1879 pg 444 Release Lot 36 Brookside
8571 Aug 18 1987	"	"			Independent Properties Inc.	1883	587		Sec 2 for mty, see Rem Bk 1601 pg 24 Release Lot 13 Wedgwood Place
8990 Aug 20 1987	"	"			Earle L. Harrison, etal	1884	93	68,800	also right to Alleys Pt Lot 7 Cleveland Terrace
8991 Aug 20 1987	"	"			Earle L. Harrison, etal				87-3396 (Bitter- burned) University Ridge Features - parcel - Cleveland St. & Acre
9166 Aug 21 1987	"	"			Mark A. Watkins, etal	1884	290	14,000	6.12 acre & 2.4 acre Howard
9167 Aug 21 1987	"	"			Professional Catering, Inc.	1884	299	235,000	Ind. in hood, etc. Lot Butler Sp. less part also
9175 Aug 21 1987	"	"			Danny M. Bryant	1884	312	7,672	1/41 Hill
9364 Aug 24 1987	"	"			Edward W. Coburn <i>etal</i>	1884	566	25,000	Lot Gault Sp.
16021 Aug 26 1987	"	"			Gerald Blue Real Estate <i>Inc</i>	1885	293	25,000	Unit 94 Harbor Town
10158 Aug 27 1987	"	"			Casey D. Balding	1885	399	130,000	Lot 56 Pensell St

REVERSE or MORTGAGEE Index to Real Estate Mortgages — Greenville County, S. C.

REG. U. S. PAT. OFFICE *Chas McCott* County Indexes Since 1888 An Identifying Trade Mark

 Open at Proper Tab according to First Letter or Letters of Name and refer to Buff Sub-Index sheet for page reference.

COTT FAMILY NAME INDEX No. 75 © 1949
MADE BY THE COTT INDEX COMPANY, COLUMBUS, OHIO
SOLD BY PHOTO COPY SUPPLY, MAULDIN, S. C.

FILE NUMBER DATE OF RECORD	MORTGAGEES FAMILY NAMES	GIVEN NAMES ABCDEFGHIJ	GIVEN NAMES JKLMNOPQ	GIVEN NAMES RSTUVWXYZ	MORTGAGORS	BOOK	PAGE	Amount	BRIEF DESCRIPTION, LOCATION, ETC. (Not Warranted)
10174 Aug 27, 1987	Bank	Community			Gus P. Stathos ^{et al}	1885	423	65,000	Lot 26 Lot 44 Montclair also
10161 Aug 27, 1987	"	"			J. Hudson Homes Inc.	1885	453	50,200	Lot 24 The Cedars
10346 Aug 28, 1987	"	"			Violet B. Chapin,	1885	710	10,000	Lot 55 Summit Ave.
10837 Aug 31, 1987	"	"			Donald E. Miller	1886	318	20,000	Lot 8A Colony PkE For mtg. see Rem. Bl. 1859 pg 209
10704 Aug 31, 1987	"	"			Gus P. Stathos, et al	1886	115		Release Lot 325 Cherokee Forest
10703 Aug 31, 1987	"	"			Eugene Crook	1886	140		For mtg. see Rem. Bl. 1752 pg. 156 Release Lot 16 Progress Park
11128 Sept 1, 1987	"	"			Jennie B. Wellmon ^{et al}	1886	691	10,054	Lot 17 Gibson Oaks Est.
10927 Sept 1, 1987	"	"			Steven W. Wyatt, et al	1886	472	53,500	Chuk Spr. 29 1.36 Acre Swann Road
11266 Sept 2, 1987	"	"			James C. Beach ^{et al}	1886	855	10,000	Lot 2 Cunningham Acres
11286 Sept 2, 1987	"	"			James Cornihan ^{et al}	1886	904	79,920	1.0 acres Augusta Rd
11423 Sept 2, 1987	"	"			Connie M. Jew	1887	75	5,000	Unit 7-D Redgwin
11415 Sept 2, 1987	"	"			Peter J. Ashy ^{et al}	1887	57		Buller Spr. Rd For mtg. see Bl. 1806 pg 921 Release Tracts A+B
11618 Sept 3, 1987	"	"			JNJ Cooperation et al	1887	296	150,000	See Forest Inc 3 lots Edward Forest also 25 lots
11610 Sept 3, 1987	"	"			Thomas R. Strange	1887	287		Release Lots 5, 6, 10, 13, 14 + 15 Riverview For mtg. see Bl. 1821 pg 32
"	"	"			"	1887	287		
11692 Sept 4, 1987	"	"			Wayne B. Campbell, et al	1887	394	35,000	Sugar Creek Lot 20 Sugar Cane Court

REVERSE or MORTGAGEE Index to Real Estate Mortgages — Greenville County, S. C.

REG. U. S. PAT. OFFICE *Chas McCott* County Indexes Since 1888
An Identifying Trade Mark

 Open at Proper Tab according to First Letter or Letters of Name and refer to Buff Sub-Index sheet for page reference.


COTT FAMILY NAME INDEX No. 75 © 1949
MADE BY THE COTT INDEX COMPANY, COLUMBUS, OHIO
SOLD BY PHOTO COPY SUPPLY, MAULDIN, S. C.

(8)

FILE NUMBER DATE OF RECORD	MORTGAGEES FAMILY NAMES	GIVEN NAMES ABCDEFGHIJ	GIVEN NAMES JKLMNOPQ	GIVEN NAMES RSTUVWXYZ	MORTGAGORS	BOOK	PAGE	Amount	BRIEF DESCRIPTION, LOCATION, ETC. (Not Warranted)
11772 Sept 4, 1987	Bank	Community			Willie G. Lowell, et al	1887	511	.00 8,500	Pleasant Valley Lots 53+54 Prince Ave
11964 Sept 8, 1987	"	"			James W. Knox Jr, et al	1887	732	.00 275,000	Tract Chick Spring Sp.
12435 Sept 10, 1987	"	"			M. James Joy	1888	312	.00 35,000	Hay Prop. Res. Unit 13-A & 16-C Gorttown
12521 Sept 10, 1987	"	"			Banbridge Way Assoc. Ltd	1888	386		County Reg. Rem. Bk. 1877, p. 144 Release lot 8 Banbridge Tract
12711 Sept 11, 1987	"	"			James D. Seward Jr	1888	519	.00 85,000	Porch
12684 Sept 11, 1987	"	"			Jimmy L. Stephen	1888	539	.00 10,000	Lot 100 River Down
12861 Sept 14, 1987	"	"			Robert G. Highley	1888	708	.00 80,000	Lot 7 + pt lot 8
13196 Sept 15, 1987	"	"			Lawrence B. Johnson Inc.	1889	95	.00 20,000	Lot 44 Bennington Sec. 7
13217 Sept 15, 1987	"	"			Richard C. Roberts	1889	99	.00 55,000	Lot 48 Forester Woods
13495 Sept 17, 1987	"	"			Jimmy H. Burns	1889	472	.00 6,600	Cherry Chase Lot 181 + pt lot 180
13548 Sept 17, 1987	"	"			Paul K. Bunyard	1889	514	.00 10,000	Reynolds Lot 107 Augusta Rd
13602 Sept 17, 1987	"	"			S.C. gen PHS. Kyz Land Co a	1889	607	.00 150,000	2 lots
13681 Sept 18, 1987	"	"			Brenton D. Burns	1889	663		Real Property Agreement
13650 Sept 18, 1987	"	"			Brenton D. Burns	1889	664		Real Property Agreement
13739 Sept 18, 1987	"	"			James Morris Dowling	1889	773	.00 15,000	Standing Springs Rd. Lot 5. 95 ac. McCall Rd + Ave.
13801 Sept 21, 1987	"	"			Nicholas P. Mitchell	1889	850	.00 97,000	Lot Rowley Place, Linn

REVERSE or MORTGAGEE Index to Real Estate Mortgages — Greenville County, S. C.

REG. U. S. PAT. OFFICE *Chas McCott* County Indexes Since 1888 An Identifying Trade Mark

 Open at Proper Tab according to First Letter or Letters of Name and refer to Buff Sub-Index sheet for page reference.

COTT FAMILY NAME INDEX No. 75 © 1949
MADE BY THE COTT INDEX COMPANY, COLUMBUS, OHIO
SOLD BY PHOTO COPY SUPPLY, MAULDIN, S. C.

FILE NUMBER DATE OF RECORD	MORTGAGEES FAMILY NAMES	GIVEN NAMES ABCDEFGHIJ	GIVEN NAMES JKLMNOPQ	GIVEN NAMES RSTUVWXYZ	MORTGAGORS	BOOK	PAGE	Amount	BRIEF DESCRIPTION, LOCATION, ETC. (Not Warranted)
14023 Sept 22, 1987	Bank	Community			Wilbur E. Swanger Jr.	1890	104	.00 19,000	River Falls. Lots 29+30 Cleveland Sp
14354 Sept 23, 1987	"	"			Ann H. Martin	1890	430	.24 79,290	Lots 27+28 East Stone Ave. Pg 175 see Bk 1688 pg 775
14449 Sept 23, 1987	"	"			Larry B. Pickle ^{Jr}	1890	559		Release Lot North Main St
14514 Sept 24, 1987	"	"			Boyd Tolson, Jr, etal	1890	629	.00 15,000	Lot 59 Penarth St. Dr. 1, Cunningham Sec III
14642 Sept 24, 1987	"	"			H. Clayton Spruell, etal	1890	743	.00 55,000	North Peachtree St + Crabapple
14684 Sept 24, 1987	"	"			Cross Creek Dev. Corp.	1890	766	.00 40,000	Lot 7+10 Oak Pointe Rd.
14712 Sept 24, 1987	"	"			Regan C. Klein, etal	1890	808	.00 120,000	Lot .0.56 ac. Old Spartanburg For mtg. see Rem St. 1601 pg 24
14656 Sept 24, 1987	"	"			Independent Properties, Inc.	1890	745		Release lot 40 Wedgwood Pt Sec II
14739 Sept 25, 1987	"	"			James S. Davis ^{Jr}	1890	845	.00 36,000	Sec I Lot 69 Lakeside Ln Ph 2
14864 Sept 25, 1987	"	"			Mary E. Crowe	1890	964	.66 5,020	Lot 55 Wynette Ests
14883 Sept 25, 1987	"	"			Charles G. Smith ^{Jr}	1890	989	.00 30,000	Hillsborough Dr Foxcroft Sec II Lot 107 Castlewood Dr +
14882 Sept 25, 1987	"	"			Billy Eugene Massey	1890	993	.00 15,000	Lot 10 Chestnut 2100
15024 Sept 28, 1987	"	"			John Eugene Bergen	1891	151	.27 10,064	Lot 20 Gibson Oak Ests - Sec II
15166 Sept 28, 1987	"	"			Jackie D. Hixley	1891	376	.00 211,000	Lot 76 Callan Creek Sec II
15178 Sept 28, 1987	"	"			Sally B. Brown	1891	404	.00 20,000	Lot 19 Brookgreen Garden

REVERSE or MORTGAGEE Index to Real Estate Mortgages — Greenville County, S. C.

REG. U. S. PAT. OFFICE *Chas McCott* County Indexes Since 1888 An Identifying Trade Mark

 Open at Proper Tab according to First Letter or Letters of Name and refer to Buff Sub-Index sheet for page reference.

COTT FAMILY NAME INDEX No. 75 © 1949
MADE BY THE COTT INDEX COMPANY, COLUMBUS, OHIO
SOLD BY PHOTO COPY SUPPLY, MAULDIN, S. C.

()

FILE NUMBER DATE OF RECORD	MORTGAGEES FAMILY NAMES	GIVEN NAMES ABCDEFGH	GIVEN NAMES IJKLMNO	GIVEN NAMES PQRSTUWXYZ	MORTGAGORS	BOOK	PAGE	Amount	BRIEF DESCRIPTION, LOCATION, ETC. (Not Warranted)
15118 Sept 28, 1987	Bank	Community			Premier Investment Co ^{inc. et al}	1891	270		Just mts see Bk 1887 pg 296 Release Lot 2 Edwards Farm
15297 Sept 29, 1987	"	"			W.C. Inc. a S.C. Corp.	1891	520	197,000	3.62 Acres
15549 Sept 30, 1987	"	"			James A. Baling Co. ^{et al}	1891	878	120,000	3.77 acres
15651 Sept 30, 1987	"	"			Edward G. Andrews ^{et al}	1892	30	128,000	Lot 15 Brookside, Forest
15818 Oct 1, 1987	"	"			Bennely D. Grantham	1892	205	210,000	Lot 12
16163 Oct 2, 1987	"	"			Lowme B. Johnson Co, Inc.	1892	758	20,000	Lot 11 Wycliffe Dr. Bennington
16048 Oct 2, 1987	"	"			Robert J. Pratt et al	1892	598	31,514	Lot 199 West Dr. Iron Park
16102 Oct 2, 1987	"	"			Donell L. Pilger et al	1892	678	100,000	Lot 74 Capen Street
16118 Oct 2, 1987	"	"			Independent Properties	1892	717		Just mts see Bk 1601 pg 24 Release Lot 30 Wedgewood
16393 Oct 6, 1987	"	"			Derald R. Blair Real Estate, Inc.	1893	2	25,000	Lot East Georgia Road
16462 Oct 6, 1987	"	"			Joel F. Burgess, et al	1893	65	32,000	Lot View Drive
16511 Oct 6, 1987	"	"			Ed. J. Cota, et al	1893	125	30,000	Lot 6 Pineview
16679 Oct 7, 1987	"	"			Ernest J. Krug ^{et al}	1893	269	150,000	Lot 59 Brookside Forest
16692 Oct 7, 1987	"	"			Richard Properties ^{a gen. Pk}	1893	296	480,000	Lot
16927 Oct 8, 1987	"	"			Lowme B. Johnson Co, Inc.	1893	573	21,000	Just mts see Bk Lot 18 Burning Bush Rd.
16940 Oct 8, 1987	"	"			William L. Barton ^{et al}	1893	587	110,000	Pt. Lot 6 Wade Hampton Blvd.

REVERSE or MORTGAGEE Index to Real Estate Mortgages — Greenville County, S. C.

U. S. PAT. OFFICE *Chas. McCott* County Indexes Since 1888 An Identifying Trade Mark

Open at Proper Tab according to First Letter or Letters of Name and refer to Buff Sub-Index sheet for page reference.

COTT FAMILY NAME INDEX No. 75 © 1949
MADE BY THE COTT INDEX COMPANY, COLUMBUS, OHIO
SOLD BY PHOTO COPY SUPPLY, MAULDIN, S. C.

FILE NUMBER DATE OF RECORD	MORTGAGEES FAMILY NAMES	GIVEN NAMES ABCDEFGH	GIVEN NAMES IJKLMNO	GIVEN NAMES PQRSTUVWXYZ	MORTGAGORS	BOOK	PAGE	Amount	BRIEF DESCRIPTION, LOCATION, ETC. (Not Warranted)
17078 Oct 9, 1987	Bank	Community			Steven C. Swin ^{et al}	1893	719	.00 6,000	Acres Lot 48. A Jaminton
17089 Oct 9, 1987	"	"			Wayne B. Husky	1893	737	.00 170,000	Lot Swin St
17088 Oct 9, 1987	"	"			Wayne B. Husky	1893	741	.00 170,000	Lot Hillrose Rd
17231 Oct 12, 1987	"	"			Richard A. Waldrop	1893	914	.00 10,000	Lot Walden Pond
17318 Oct 12, 1987	"	"			Kerry W. Mc Gaha ^{et al}	1893	991	.00 95,000	Lot 35 Walden Way
17360 Oct 12, 1987	"	"			S. J. Peden Jr. ^{et al}	1894	42	.00 11,000	Lot 49 Glendale Hgts
17418 Oct 12, 1987	"	"			James S. Demnitz ^{et al}	1894	151	.00 18,000	2 lots
17504 Oct 13, 1987	"	"			Charles M. Jones, III, et al	1894	303	.00 26,500	Poinsett Hwy, San Louis Heights Lot 18 Mt Pleasant Ave + easement.
17518 Oct 13, 1987	"	"			G. Kendall Jew, et al	1894	343	.00 250,000	6 Parcels, Parcel 5 has int. + ph 1
17575 Oct 13, 1987	"	"			Scott D. Holman, et al	1894	402	.00 70,000	Lot 217, Hunters Woods Sec 2 Forest Townhouses
17593 Oct 13, 1987	"	"			A. Robert Kutzy, et al ^{et al}	1894	429	.00 69,300	Lot 16 Oak Forest Way, Oak
17670 Oct 14, 1987	"	"			Martha Hart Herbert	1894	530	.00 100,000	Lot 99 Chanticleer Sec II
17718 Oct 14, 1987	"	"			Alphurd C. Waldrop, ^{et al}	1894	580	.19 21,713	Lot 70 Longforest Acres
17950 Oct 15, 1987	"	"			Bobby L. Hawkins	1894	882	.00 140,000	60.94 acres
18089 Oct 16, 1987	"	"			Richard W. Locke, et al	1894	994	.00 38,000	Glenn Grove Park Lots 99 + 100 Haviland Ave
18187 Oct 16, 1987	"	"			Robert E. Wicker	1895	82	.00 100,000	Oak Meadow Lot 34 Oak Meadow Dr.

REVERSE or MORTGAGEE Index to Real Estate Mortgages — Greenville County, S. C.

REG. U. S. PAT. OFFICE *Chas. McCall* County Indexes Since 1888 An Identifying Trade Mark

Open at Proper Tab according to First Letter or Letters of Name and refer to Buff Sub-Index sheet for page reference.

COTT FAMILY NAME INDEX No. 75 © 1949
MADE BY THE COTT INDEX COMPANY, COLUMBUS, OHIO
SOLD BY PHOTO COPY SUPPLY, MAULDIN, S. C.

()

FILE NUMBER	MORTGAGEES	GIVEN NAMES	GIVEN NAMES	GIVEN NAMES	MORTGAGORS	BOOK	PAGE	Amount	BRIEF DESCRIPTION, LOCATION, ETC.
DATE OF RECORD	FAMILY NAMES	ABCDEFGH	IJKLMNO	PQRSTUVWXYZ					(Not Warranted)
18011 Oct 16, 1987	Bank	Community			Independent Properties ^{Inc.}	1894	905		200 mts see Bl. 1601 P 24 Release Lot 42 Wedgewood Pl.
18221 Oct 16, 1987	"	"			Cross Creek Development ^{Corp.}	1895	152		Mts see Bl. 1890 P 5 766 Release Lot 10 Oak Pointe Dr.
18236 Oct 19, 1987	"	"			Sharon K. Cardell	1895	161	40,000 ^{.00}	10 acres Austin Sp.
18438 Oct 19, 1987	"	"			+ 444 W. Watson Streetment Co. ^{Inc.}	1895	410	55,000 ^{.00}	Ad pt lots 7+8 Richbourg
18255 Oct 19, 1987	"	"			David G. Watson	1895	206		see Bl. 1804 P 5 738 1 BL 1894 P 459 Subordination Agreement 200 mts
18567 Oct 20, 1987	"	"			Ed Burgess ^{et al}	1895	571	10,000 ^{.00}	Lot Eastman Circle
18641 Oct 20, 1987	"	"			Bellie A. Buchanan	1895	649	350,000 ^{.00}	Lot Directors Dr.
18895 Oct 21, 1987	"	"			Enclom A. Brown ^{et al}	1895	912		200 mts see Bl. 1877 P 444 Release Lot 12 Brookside
18957 Oct 22, 1987	"	"			Brookside Way Assn. ^{et al}	1895	960	95,000 ^{.00}	200 mts see Bl. 1893 P 991 Lot 35 Walden Way
18959 Oct 22, 1987	"	"			Kerry W. Mc Laha	1895	964	4,710 ^{.98}	Lot B Old White Horse Rd
18972 Oct 22, 1987	"	"			Matthew M. Rosemond	1895	990	32,424 ^{.36}	Lot 12 Wachauken Cir
19183 Oct 23, 1987	"	"			C. Eston Johnson ^{et al}	1896	176	45,000 ^{.00}	Lot 7 Cedar Hill Mac Drive
19488 Oct 26, 1987	"	"			Ledger D. Weber	1896	554	15,000 ^{.00}	Lot 42 Cunningham Ave
19531 Oct 27, 1987	"	"			Fred E. Enslay ^{et al}	1896	638		Real Property agreement
19572 Oct 27, 1987	"	"			Henry H. Brown ^{et al}	1896	692	110,000 ^{.00}	Unit 5-C Holly Wood Hb. Prop. by.
19576 Oct 27, 1987	"	"			Richard H. Warden	1896	694	110,000 ^{.00}	N. Church St Pt. lots 39+40 W. Savin's and
					Selina Bidell				

REVERSE or MORTGAGEE Index to Real Estate Mortgages — Greenville County, S. C.

REG. U. S. PAT. OFFICE *Chas. McCott* County Indexes Since 1888 An Identifying Trade Mark

Open at Proper Tab according to First Letter or Letters of Name and refer to Buff Sub-Index sheet for page reference.

COTT FAMILY NAME INDEX No. 75 © 1949
MADE BY THE COTT INDEX COMPANY, COLUMBUS, OHIO
SOLD BY PHOTO COPY SUPPLY, MAULDIN, S. C.

FILE NUMBER DATE OF RECORD	MORTGAGEES FAMILY NAMES	GIVEN NAMES ABCDEFGHIJ	GIVEN NAMES JKLMNO	GIVEN NAMES PQRSTUVWXYZ	MORTGAGORS	BOOK	PAGE	Amount	BRIEF DESCRIPTION, LOCATION, ETC. (Not Warranted)
19654 Oct 27, 1987	Bank		Community		James P. Durham	1896	765	25,000	Hampton Area Lot 35 Millbrook Circle North
19708 Oct 27, 1987	"		"		Richard Lee Bonham ^{et al}	1896	839	5,314	Parcel U.S. Hwy. 276 Cleveland Sp
19759 Oct 28, 1987	"		"		Elizabeth E. Shafter ^{et al}	1896	871		Real Property agreement
19949 Oct 28, 1987	"		"		Paul G. Foster ^{et al}	1897	104	550,000	Lot Hwy 291
20054 Oct 29, 1987	"		"		Ronald V. Szumilar ^{et al}	1897	198	14,000	Powderhorn section Lot 169 Manasse Court
20156 Oct 30, 1987	"		"		Southeastern Kitchen & Baths Dist. Co. gen Pts	✓	✓	✓	87-4420 Pictures - Woodruff Ind. Ave also Lot Mallard St
20167 Oct 30, 1987	"		"		Mitch Enterprises a.s.c. ^{et al}	1897	355	150,000	Lot Arlington Ave
20198 Oct 30, 1987	"		"		Steven W. Hiatt III	1897	447	50,000	Lot 21 Mountain Meadows
20236 Oct 30, 1987	"		"		James R. Gilreath	1897	495	60,000	Lot 33 Rowley Place
20313 Oct 30, 1987	"		"		W. Lynn Smith ^{et al}	1897	617	105,000	Lot Fairview Ave
20382 Oct 30, 1987	"		"		Thomas R. Strange Jr. ^{et al}	1897	737		Permits see Bl 1847 pg 724 Release Lot 30 Stone Creek
20414 Nov 2, 1987	"		"		Craig K. Likkeler	1897	784	210,000	Parcel Plant 79
20438 Nov 2, 1987	"		"		Frank A. Glenn - Jr ^{et al}	1898	119	10,000	See it Lot 35 Birchbank Dr. Parkdale
20469 Nov 2, 1987	"		"		Rayce L. Hard ^{et al}	1897	866		Release Lot 197 Westcliffe Place
20571 Nov 2, 1987	"		"		Foothills Delta P Inc.	1898	19		Release Lot 17 Spartan
20812 Nov 3, 1987	"		"		Grady Barrett	1898	327	33,647	Also Lot 43 Lot 17 Branch St

REVERSE or MORTGAGEE Index to Real Estate Mortgages — Greenville County, S. C.

REG. U. S. PAT. OFFICE *Chas. McCall* County Indexes Since 1888 An Identifying Trade Mark

 Open at Proper Tab according to First Letter or Letters of Name and refer to Buff Sub-Index sheet for page reference.

COTT FAMILY NAME INDEX No. 75 © 1949
MADE BY THE COTT INDEX COMPANY, COLUMBUS, OHIO
SOLD BY PHOTO COPY SUPPLY, MAULDIN, S. C.

()

FILE NUMBER DATE OF RECORD	MORTGAGEES FAMILY NAMES	GIVEN NAMES ABCDEFGH	GIVEN NAMES IJKLMNO	GIVEN NAMES PQRSTUVWXYZ	MORTGAGORS	BOOK	PAGE	Amount	BRIEF DESCRIPTION, LOCATION, ETC. (Not Warranted)
20699 Nov 3, 1987	Bank	Community			<i>Inc.</i> Irvine B. Johnson Co.	1898	239	21,000	Holly Ave Pl Sec III Lot 48 Country Side Dr
20827 Nov 3, 1987	"	"			<i>et al</i> Frank Wesner	1898	361	6,000	Lot 26 Woodstock Ln Sec I
21071 Nov 5, 1987	"	"			<i>et al</i> P. Edwin Good Jr.	1898	665	40,000	Dove Ave less pt also Lot 63 Dove Ave Rd
"	"	"			" "	1898	665		also pt lot 64 Dove Ave Rd
21395 Nov 6, 1987	"	"			<i>et al</i> Robert C. Fowler	1898	930	2,124	Estate Lot 60 Wisconsin Ave. Weymouth
21478 Nov 9, 1987	"	"			Ava W. Chetty	1899	15	4,000	De Lot 2 & pt lot 1 Blue Ridge
21509 Nov 9, 1987	"	"			Charles G. Jennings <i>Dr.</i>	1899	50	24,645	Gardens Sec III Lot 43 Wade Hampton
21571 Nov 9, 1987	"	"			<i>et al</i> James Wright Horton	1899	99	40,000	Lot 61 Osceola Dr
21767 Nov 10, 1987	"	"			<i>et al</i> Phillip H. Waddell	1899	300	9,027	along Lot Coste Rd. Plat Bk. 13E pg. 52 Lot Coste Road Plat No. 12-2 pg. 98
22819 Nov 10, 1987	"	"			<i>et al</i> Sam R. Zimmerman	1899	339	165,000	Lot 106 Collin Creek Sec I
22818 Nov 10, 1987	"	"			<i>et al</i> Sam R. Zimmerman	1899	342	50,000	Lot 106 Collin Creek Sec I
22945 Nov 10, 1987	"	"			Ed Burgen Co. <i>Inc.</i>	1899	460	57,000	Peachtree Terrace Sec II Mauldin Lot 87 Rosewood Circle Plat 7
22946 Nov 10, 1987	"	"			Count Square Associates	1899	462		Rye In Mt. Lee Ken Bk. 1652 pg. 270 Kilmer Unit 7+8 Count Square Bk. 107
22981 Nov 11, 1987	"	"			<i>et al</i> Kathy H. Kellins	1899	492	10,000	Sec III Lot 9 Chestnutfield Estate
22992 Nov 11, 1987	"	"			<i>Gen PHS</i> G.S. Properties a S.C.	1899	499	225,000	11.85 acres Property of Melvin E. Kirby - Butler Sp.
"	"	"			" "	1899	499		

REVERSE or MORTGAGEE Index to Real Estate Mortgages — Greenville County, S. C.

REG. U. S. PAT. OFFICE *Chas McCott* County Indexes Since 1888
An Identifying Trade Mark

Open at Proper Tab according to First Letter or Letters of Name and refer to Buff Sub-Index sheet for page reference.

COTT FAMILY NAME INDEX No. 75 © 1949
MADE BY THE COTT INDEX COMPANY, COLUMBUS, OHIO
SOLD BY PHOTO COPY SUPPLY, MAULDIN, S. C.

FILE NUMBER DATE OF RECORD	MORTGAGEES FAMILY NAMES	GIVEN NAMES ABCDEFGHIJ	GIVEN NAMES JKLMNOPQ	GIVEN NAMES RSTUVWXYZ	MORTGAGORS	BOOK	PAGE	Amount	BRIEF DESCRIPTION, LOCATION, ETC. (Not Warranted)
23022 Nov 11, 1987	Bank	Community			Jerry C. Langley	1899	544	160,000	Lot 54 Linkside
23064 Nov 11, 1987	"	"			Carl J. Jones ^{etd}	1899	618	8,862	pg 95 P. 84 Bates Sp. Plat Bk 14-g.
23086 Nov 11, 1987	"	"			William L. Merritt ^{etd}	1899	630	6,500	Lot 57 Wynette Ests
23168 Nov 12, 1987	"	"			Harriet Pamela Davis	1899	735	11,139	also agreement Lot White Horse Road Bates Sp
23223 Nov 12, 1987	"	"			Ruth Ann Carson	1899	784	10,000	Circle Sub'd Lot 103 West Jani Rd. Augusta
23197 Nov 12, 1987	"	"			Jimmy J. Lindsay	1899	764		Release Lot 60 Wisconsin Ave Wynette Ests for Mtg see Bk
23393 Nov 13, 1987	"	"			Clark H. Wilson ^{etd}	1899	982	40,000	1847 pg 74 P. 1 Lot 167 Peleble Creek
23405 Nov 13, 1987	"	"			Jones B. Johnson ^{Inc.}	1900	19	20,000	Powderhorn Lot 242 Powderhorn Rd
23457 Nov 13, 1987	"	"			J. Jones Rice	1900	67	140,000	Lot 11 P+T De Davis Pk.
23459 Nov 13, 1987	"	"			William G. Sarath ^{etd}	1900	74	125,000	pt lots 16 + 17 Pelham
23676 Nov 16, 1987	"	"			Shannon Forest ^{Church by 2} Presbyterian	1900	318	98,000	Parcel Plat Bk 415 pg 104
23872 Nov 17, 1987	"	"			Ellen S. Sandus ^{etd}	1900	540	85,000	Lot 12 2 rolling wood
23780 Nov 17, 1987	"	"			C + P Inc.	1900	413		Loan modification + Assumption Agreement for Mtg see Bk 1825
"	"	"			" "	1900	413		pg 998

(over)

(over)

REVERSE or MORTGAGEE Index to Real Estate Mortgages — Greenville County, S. C.

REG. U. S. PAT. OFFICE *Chas. McCall* County Indexes Since 1888 An Identifying Trade Mark

☞ Open at Proper Tab according to First Letter or Letters of Name and refer to Buff Sub-Index sheet for page reference.

COTT FAMILY NAME INDEX No. 75 © 1949
MADE BY THE COTT INDEX COMPANY, COLUMBUS, OHIO
SOLD BY PHOTO COPY SUPPLY, MAULDIN, S. C.

()

FILE NUMBER DATE OF RECORD	MORTGAGEES FAMILY NAMES	GIVEN NAMES ABCDEFGH	GIVEN NAMES IJKLMNO	GIVEN NAMES PQRSTUVWXYZ	MORTGAGORS	BOOK	PAGE	Amount	BRIEF DESCRIPTION, LOCATION, ETC. (Not Warranted)	
23868 Nov 17, 1987	Bank	Community			Edward M. Sandus, et al	1900	538		Mtg. see Blk 1712 pg 881	
23998 Nov. 18, 1987	"	"			Randolph W. Nunta	1900	729	100,000	Mtg assign Ben Sandus for Creek map 5	
24088 Nov 18, 1987	"	"			James F. Brunson, et al	1900	889	51,000	Lot 87 Sugar Creek Court Sugar	
24113 Nov 18, 1987	"	"			Emerson O. Brownell, Jr.	1900	908	73,576	Lot 3 Club Forest Sub'd	
24109 Nov 18, 1987	"	"			William H. McCauley II	1900	910	220,728	Sub'd Lots 3, 14 & 25 Brookside Forest Brookside Forest Sub'd	
24102 Nov 18, 1987	"	"			Douglas M. Wilson	1900	912	73,576	Sub'd Lots 16, 24 & 30 Brookside Forest	
24244 Nov 19, 1987	"	"			Eugene Crook	1900	603		For mtg. see Rem Book 1752 pg 156	
24240 Nov. 19, 1987	"	"			Antex Properties, Inc.	✓	✓	✓	Release Lot 8 = .76 acre Program Park 87-4658 14 + Brown Dr.	
24236 Nov 19, 1987	"	"			G. Jane Boyce	1901	65	105,000	Distress - Parcel, 84.92 ac. Hwy Pg 29	
24243 Nov 19, 1987	"	"			Antex Properties, Inc.	Mtg + see agent	1901	69	2,500,000	5.62 acres plat Blk 11-A
"	"	"			"	Mtg + see agent	1901	69		Parcel 1 = 84.92 acres Hwy 14
"	"	"			"	Mtg + see agent	1901	69		+ Brown Dr. also int in easements. Parcel 2 = 8.445
"	"	"			"	Mtg + see agent	1901	69		acres Haywood - Howell Rd.
"	"	"			"	Mtg + see agent	1901	69		less pt = .0686 acre Haywood Rd. Butler sp. Parcel 3 -
24152 Nov. 19, 1987	"	"			Ad. Pls. Brookside Way Associates	1900	956		Corn Rd. less portions. For mtg. see Rem Blk 1877 pg 444	
24322 Nov. 20, 1987	"	"			Ivory E Coffey, et al	1901	147	20,000	Release - 15 lots Brookside Forest Sub'd	
24401 Nov. 20, 1987	"	"			Gennings Cook, et al	1901	275	435,000	Parcel Vaughn + Taylor Rd. Lot 2 Haywood North	

REVERSE or MORTGAGEE Index to Real Estate Mortgages — Greenville County, S. C.

REG. U. S. PAT. OFFICE *Chas McCott* County Indexes Since 1888
An Identifying Trade Mark

 Open at Proper Tab according to First Letter or Letters of Name and refer to Buff Sub-Index sheet for page reference.

COTT FAMILY NAME INDEX No. 75 © 1949
MADE BY THE COTT INDEX COMPANY, COLUMBUS, OHIO
SOLD BY PHOTO COPY SUPPLY, MAULDIN, S. C.

FILE NUMBER DATE OF RECORD	MORTGAGEES FAMILY NAMES	GIVEN NAMES ABCDEFGH	GIVEN NAMES IJKLMNO	GIVEN NAMES PQRSTUVWXYZ	MORTGAGORS	BOOK	PAGE	Amount	BRIEF DESCRIPTION, LOCATION, ETC. (Not Warranted)
24645 Nov 23, 1987	Bank	Community			<i>etal</i> George E. Mc Cleeragh	1901	579	10,000	Lot 48, Knollwood
24829 Nov 24, 1987	"	"			<i>etal</i> Mark a. Sims	1901	828	78,350	Brook Trail Lot known as 3 Mountain
24938 Nov 24, 1987	"	"			Pauline W. Gregory	1901	984	95,000	Colony Pt I Lot 124 Cliff Ridge
24844 Nov 24, 1987	"	"			Douglas M. Wilson	1901	858		Just Permits see Bk 1901 pg 912 Release Lot 16 Brookside
24998 Nov 25, 1987	"	"			Jewell Q Long	1902	131	111,500	st Lot East Washington
25640 Nov 25, 1987	"	"			<i>etal</i> Ryland J. Grayham	1902	154	350,000	Lot 1 Mt View Dr
25099 Nov 25, 1987	"	"			<i>aka Frank K. Bartucci</i> J. Keith Bartucci	1902	194	21,472	also 4 acre Lot Grove Sp. = 1 acre
25110 Nov 25, 1987	"	"			Belle Mead Hibel	1902	211	40,000	Planned Unit Development Lot A "Park Row a
25625 Nov 25, 1987	"	"			<i>etal</i> Thomas R. Strange	1902	196		Cash Permits see Bk 1847 pg 724 Release Lot 33 Stone
25420 Nov 30, 1987	"	"			Lina Ann Fowler	1902	650	15,800	6.6 acres "The Potts Est"
25792 Dec 1, 1987	'	'			Jame H. Crowley, Jr	1903	168	62,000	Ents. see B Pt lot 31 Peoples Rd. Dover
25879 Dec 2, 1987	'	'			<i>now Mary D. Watkins</i> Mary Lou D. Hanner	1903	297	55,000	Wade Hampton Terrace Lot 34 Sea Dune
25878 Dec 2, 1987	'	'			Roy Carl Watkins	1903	301	35,040	Harbor 20yr Unit 18 Stanley Dr
25886 Dec 2, 1987	'	'			Imogene B Ridgeway	1903	319	9,048	Appt Lot 32 Heard St. Belmont
26052 Dec 3, 1987	"	"			United Electrical Distributors Inc.				87-4806
26005 Dec 2, 1987	"	"			Autul Propertis Inc	1903	452		Littles - 3 Skyview Dr. Permits see Bk 1901, pg 69 Release Lot 128 Sutton Place

REVERSE or MORTGAGEE Index to Real Estate Mortgages — Greenville County, S. C.

REG. U. S. PAT. OFFICE *Chas McCott* County Indexes Since 1888 An Identifying Trade Mark

 Open at Proper Tab according to First Letter or Letters of Name and refer to Buff Sub-Index sheet for page reference.

COTT FAMILY NAME INDEX No. 75 © 1949
MADE BY THE COTT INDEX COMPANY, COLUMBUS, OHIO
SOLD BY PHOTO COPY SUPPLY, MAULDIN, S. C.

()

FILE NUMBER DATE OF RECORD	MORTGAGEES FAMILY NAMES	GIVEN NAMES ABCDEFGHIJ	GIVEN NAMES JKLMNOPQ	GIVEN NAMES RSTUVWXYZ	MORTGAGORS	BOOK	PAGE	Amount	BRIEF DESCRIPTION, LOCATION, ETC. (Not Warranted)
26075 Dec 3, 1987	Bank		Community		<i>S. Murray Graydon</i> ^{et al}	1903	481	435,000 ^{.00}	Lot 81 Poinsettia Sub. Sec II
26079 Dec 3, 1987	"		"		<i>Randolph H. Turner</i> ^{et al}	1903	485	435,000 ^{.00}	Lot 27 + pt lot 26. Andra
26116 Dec 3, 1987	"		"		<i>Dalton D. Dunter</i> ^{et al}	1903	574	500,000 ^{.00}	Tract 1 Ray Rd. Grove Sp.
26126 Dec 3, 1987	"		"		<i>William M. Campbell</i> ^{jr.}	1903	625	426,000 ^{.00}	Lot 10 Commerce Dr
26275 Dec 4, 1987	"		"		<i>S. Cary Beckwith</i> ^{III}	1903	769	105,000 ^{.00}	Lot Calvin St
26331 Dec 4, 1987	"		"		<i>Charles C. Jayson</i> ^{et al}	1903	871	10,000 ^{.00}	Lot 29 Rowley Place
26340 Dec 4, 1987	"		"		<i>Russell W. Harter</i> ^{et al}	1903	886	36,691 ^{.66}	Wood Harbor Lot 7 Wood Harbor Dr
26347 Dec 4, 1987	"		"		<i>Eugene Crook</i> ^{et al}	1903	903	108,000 ^{.00}	7 Lots Progress Pl.
26417 Dec 7, 1987	'		'		<i>Gay Z. Watts</i>	1904	33	140,000 ^{.00}	Crest also Lot 6 Rock Creek Dr. Lot 8 Oak Crest Court Oak
26487 Dec 7, 1987	'		'		<i>Richard N. Zapp</i>	1904	84	50,000 ^{.00}	Lot 15 W. Arundale Dr.
26570 Dec 7, 1987	'		'		<i>Larry McKinney</i>	1904	174	125,000 ^{.00}	Waldcliffe Sec III Less pt lot 150 sec III Lot 150 Saluda Circle also pt lot 150
26583 Dec 7, 1987	'		'		<i>R. C. Galloway, Inc.</i>	1904	189	180,000 ^{.00}	1-A River Walk Lot 76 N. River Walk Blvd. Ph
26581 Dec 7, 1987	'		'		<i>R. C. Galloway, Inc.</i>	1904	191	150,000 ^{.00}	River Walk Lot 64 N. River Walk Blvd. Ph & A
26582 Dec 7, 1987	'		'		<i>R. C. Galloway, Inc.</i>	1904	196	127,500 ^{.00}	River Walk Lot 65 N. River Walk Blvd. Ph & A
26617 Dec 7, 1987	'		'		<i>John R. Casey, Jr.</i> ^{et al}	1904	233	15,000 ^{.00}	Lot 9 Needle St. Pine Glen
26619 Dec 7, 1987	'		'		<i>Verdie Odell Halcomb</i>	1904	235	5,776 ^{.20}	Lot South St. D'ville

REVERSE or MORTGAGEE Index to Real Estate Mortgages — Greenville County, S. C.

REG. U. S. PAT. OFFICE *Chas McCorkle* County Indexes Since 1888 An Identifying Trade Mark

Open at Proper Tab according to First Letter or Letters of Name and refer to Buff Sub-Index sheet for page reference.

COTT FAMILY NAME INDEX No. 75 © 1949
MADE BY THE COTT INDEX COMPANY, COLUMBUS, OHIO
SOLD BY PHOTO COPY SUPPLY, MAULDIN, S. C.

FILE NUMBER DATE OF RECORD	MORTGAGEES FAMILY NAMES	GIVEN NAMES ABCDEFGHIJ	GIVEN NAMES JKLMNO	GIVEN NAMES PQRSTUVWXYZ	MORTGAGORS	BOOK	PAGE	Amount	BRIEF DESCRIPTION, LOCATION, ETC. (Not Warranted)
26625 Dec 7, 1987	Bank	Community			<i>et al</i> Henry Thomas Little	1904	237	20,000	Knollwood Pt lot 10 Seminole Dr. Pt mtg see Rem Bl. 1601 pg. 24
26604 Dec 7, 1987	"	"			Independent Properties, Inc.	1904	221		Release Lot 66 Wedgwood Pt. Sec I
26787 Dec 8, 1987	"	"			<i>et al</i> William W. Kellitt III	1904	357	50,000	7.96 acres Perkins Lake Rd Village
26786 Dec 8, 1987	"	"			<i>et al</i> Bramlett L. Moore	1904	359	9,438	Lot 25 Union Bleachery
20779 Dec 8, 1987	"	"			Antex Properties Inc.	1904	361		Release Lot 101 Wedgfield see III Jan mtg see Bl. 1901 pg 69
"	"	"			"	1904	361		
26780 Dec 8, 1987	"	"			Antex Properties Inc	1904	362		Release Lot 119 Woodwind Townhouses Ph XIV Jan mtg see Bl. 1901 pg 69
"	"	"			"	1904	362		V Jan mtg see Bl. 1901 pg 69
26784 Dec 8, 1987	"	"			Antex Properties Inc.	1904	366		Release Lot 17 Kollwood Ph see III Jan mtg see Bl. 1901 pg 69
26785 Dec 8, 1987	"	"			Antex Properties Inc.	1904	367		Release Lot 155 Wedgfield Est. Jan mtg see Bl. 1847 pg 74
26809 Dec 8, 1987	"	"			Jimmy J. Lindsay	1904	379		Release Lot 57 Wyanette
26938 Dec 9, 1987	"	"			<i>et al</i> Randall E. Hembree	1904	543	4,102	Lot 58 Wyanette Est.
26960 Dec 9, 1987	"	"			<i>et al</i> Charles W. Zallent	1904	547	20,000	Lot 41 Richmond Hill Sec I See part
27125 Dec 10, 1987	"	"			Marvin A. Mills	1904	722	100,000	81 Acen County Rd Austin 2p
27450 Dec 11, 1987	"	"			<i>gen Pts</i> G. S. Properties a S.C.	1905	131	410,000	Lot 25 Peltite Creek Ph I
27461 Dec 11, 1987	"	"			R. J. S. Corp	1905	133	25,000	3.22 acres Old State Pk Rd

REVERSE or MORTGAGEE Index to Real Estate Mortgages — Greenville County, S. C.

REG. U. S. PAT OFFICE *Chas McCorkle* County Indexes Since 1888 An Identifying Trade Mark

Open at Proper Tab according to First Letter or Letters of Name and refer to Buff Sub-Index sheet for page reference.


COTT FAMILY NAME INDEX No. 75 © 1949
MADE BY THE COTT INDEX COMPANY, COLUMBUS, OHIO
SOLD BY PHOTO COPY SUPPLY, MAULDIN, S. C.

()

FILE NUMBER	MORTGAGEES	GIVEN NAMES	GIVEN NAMES	GIVEN NAMES	MORTGAGORS	BOOK	PAGE	Amount	BRIEF DESCRIPTION, LOCATION, ETC.
DATE OF RECORD	FAMILY NAMES	ABCDEF GH	IJKLMNO	PQRSTU VWXYZ					(Not Warranted)
27590 Dec 14 1987	Bank	Community			Eleemosynary S.C. Corp. Christ Church, Inc	1905	288	143,000	Lot 6 Broadview Ave
27610 Dec 14 1987	"	"			Thomas R. Strange Sr. et al	1905	314		For mtg. au Rem Bk. 1847 pg 724 Release a. 216 ac. Pebbles Creek P.H. Dist.
27609 Dec 14 1987	"	"			Thomas R. Strange Sr. et al	1905	724		For mtg. au Rem Bk. 1847 pg 724 Release a. 419 ac. Pebbles Creek P.H. Dist.
27607 Dec 14 1987	"	"			Thomas R. Strange Sr. et al	1905	316		For mtg. au Rem Bk. 1821 pg 32 Release Lot 4 Riverwood Subd
27705 Dec 14 1987	"	"			Independent Prop. Inc	1905	387		For mtg. au Rem Bk. 1601 pg 24 Release Lot 4 Wedgewood P.H. Dist.
27778 Dec 15 1987	"	"			The Fairbanks Co Inc.	1905	494	120,000	Lot plat Bk 13-X pg 64
27826 Dec 15 1987	"	"			Barry D. Maness	1905	573	63,200	Creek P.H. I Lot 8 Fox Ridge Pebbles
27827 Dec 15 1987	"	"			Barry D. Maness	1905	580	7,000	Creek P.H. I Lot 8 Fox Ridge Pebbles
27866 Dec 15 1987	"	"			Albert R. Bates et al	1905	649	35,582	Sp. 20.54 acres Glassy Mts
27896 Dec 15 1987	"	"			Will J. Dunn Jr.	1905	700	75,000	Lot 416 Pimlico Rd.
27993 Dec 16 1987	"	"			J. Carroll Reinking	1905	782	159,800	ac. Riverbanks Energy Center Sec 4 Lot 21 = 4.37 ac + ft. lot 22 = 1.43
28019 Dec 16 1987	"	"			Guenville S.C. First Baptist Church of	1905	811	190,000	St. 18 ac. West Lee Road + Baham
28148 Dec 17 1987	"	"			Richard J. Donald	1905	947	9,449	Est. also 4/10 interest = 0.52 acres Lot 11 property of White Donald
28092 Dec 17 1987	"	"			Independent Properties Inc.	1905	903		For mtg. au Rem Bk. 1601 pg 24 Release lot 4 Wedgewood P.H. Dist.
28093 Dec 17 1987	"	"			Independent Properties Inc.	1905	904		For mtg. au Rem Bk. 1601 pg 24 Release Lot 5 Wedgewood P.H. Dist.
28298 Dec 18 1987	"	"			4/16 Carolina Properties Lynne J. Schwebach	1906	99	215,000	8 lots Catalina Dr

REVERSE or MORTGAGEE Index to Real Estate Mortgages — Greenville County, S. C.

REG. U. S. PAT. OFFICE *Chas. McCott* County Indexes Since 1888 An Identifying Trade Mark

 Open at Proper Tab according to First Letter or Letters of Name and refer to Buff Sub-Index sheet for page reference.

COTT FAMILY NAME INDEX No. 75 © 1949
MADE BY THE COTT INDEX COMPANY, COLUMBUS, OHIO
SOLD BY PHOTO COPY SUPPLY, MAULDIN, S. C.

FILE NUMBER DATE OF RECORD	MORTGAGEES FAMILY NAMES	GIVEN NAMES ABCDEFGHIJ	GIVEN NAMES JKLMNOPQ	GIVEN NAMES RSTUVWXYZ	MORTGAGORS	BOOK	PAGE	Amount	BRIEF DESCRIPTION, LOCATION, ETC. (Not Warranted)
28445 Dec 18, 1987	Bank	Community			Gary L. Ogle ^{et al}	1906	252	7,000	Lot 15 West Cir Dr
28507 Dec 18, 1987	"	"			Clark H. Wilson ^{et al}	Re record	297	40,000	Ph I 201 mts see Bk 1899 pg 192 Lot 167 Pebble Creek
28487 Dec 18, 1987	"	"			R.C. Galloway ^{et al}	1906	296		201 mts see Bk 1821 pg 32 Release Lot 7 Riverwind
28613 Dec 21, 1987	"	"			James H. Mitchell	1906	497	100,000	Lump sum 5 Tracts Buncombe Rd. Green Deput. 201 mts see Bk 1900 pg 910
28694 Dec 21, 1987	"	"			William H. McCaulley ^{II}	1906	620		Release Lot 17 Burnside
28744 Dec 22, 1987	"	"			Wayne J. Mendoza	1906	668	250,000	Lot 23 plat Bk 15-B pg 36
28768 Dec 22, 1987	"	"			James W. Knox Jr.	1906	699	22,000	Lot 4 Redcliffe Rd Cleveland Forest
28824 Dec 22, 1987	"	"			David H. Wilson ^{et al}	1906	703	15,000	Lot 121 Knollwood Ln
28910 Dec 22, 1987	"	"			Construction, Inc. ^{Corp.} A.S.C.	1906	890	39,654	0.66 acres Kindlin Way
28938 Dec 22, 1987	"	"			Gary E. Batson ^{et al}	1906	925	20,000	Lot 6 Sunny Slopes
28751 Dec 22, 1987	"	"			Wayne J. Mendoza	1906	674		Mty assign Broad Banking & Trust Co. 201 mts see Bk 1906 pg 668
"	"	"			"	1906	674		
29011 Dec 23, 1987	"	"			Frank Thomas Linn Jr. ^{et al}	1907	68	90,000	Lot 51 Ashley Oaks Faircraft
29070 Dec 23, 1987	"	"			W. Clark Gaston Jr. ^{et al}	1907	92	50,000	Lot 89 Continental Dr Aug
29080 Dec 23, 1987	"	"			Kathryn Lynn Phillips	1907	123	37,000	pt lots 55 & 56 Hunters Hill Ests.
29149 Dec 23, 1987	"	"			William A. Mitchell ^{et al}	1907	227	600,000	Lot 1 Quail Hill Dr Quail

REVERSE or MORTGAGEE Index to Real Estate Mortgages — Greenville County, S. C.

REG. U. S. PAT. OFFICE *Chas. McCott* County Indexes Since 1888
An Identifying Trade Mark

Open at Proper Tab according to First Letter or Letters of Name and refer to Buff Sub-Index sheet for page reference.

COTT FAMILY NAME INDEX No. 75 © 1949
MADE BY THE COTT INDEX COMPANY, COLUMBUS, OHIO
SOLD BY PHOTO COPY SUPPLY, MAULDIN, S. C.

()

FILE NUMBER DATE OF RECORD	MORTGAGEES FAMILY NAMES	GIVEN NAMES ABCDEFGH	GIVEN NAMES IJKLMNO	GIVEN NAMES PQRSTUVWXYZ	MORTGAGORS	BOOK	PAGE	Amount	BRIEF DESCRIPTION, LOCATION, ETC. (Not Warranted)
29185 Dec 23 1987	Bank		Community		<i>Salvo Inc.</i> Walter Body Works Auto	1907	299	.00	
29376 Dec 28 1987	"	"	"		Sandra H. Sartain	1907	625	11,500	pt lat 23 Sulphur Spgs Rd Sp.
29388 Dec 29 1987	"	"	"		<i>etal</i> Carl V. Schmidt	1907	636	82,500	Del Norte Ests. Lot 96 Del Norte Rd
29490 Dec 29 1987	"	"	"		<i>etal</i> M. Baker Wyche III	1907	794	40,000	Barboursdale Lot 59 & pt lat 60
29689 Dec 29 1987	"	"	"		Ashford Pts a Len Pts	1908	83		Intmty see Bl. 1882 pg 365 Release Lot 39 Ashford Sub
29856 Dec 30 1987	"	"	"		Frances Crandall Howe	1908	237	269,000	Lot 42 Bradley Oaks Sub d
29829 Dec 30 1987	"	"	"		<i>etal</i> Thomas R. Strang	1908	240		Intmty see Bl. 1821 pg 32 Release Lot 12 Riverview
30071 Dec 31 1987	"	"	"		G & S Properties Inc.	1908	239		Intmty see Bl. 1899 pg 499 Release Lot 12 Riverview
30153 Dec 31 1987	"	"	"		<i>pts</i> CPM Enterprises a gen	1908	540	150,000	Lot 3 Eastway Ct
30177 Dec 31 1987	"	"	"		<i>etal</i> J. Spencer Le Grand	1908	619	20,000	Lot 173 Del Norte Est.
30171 Dec 31 1987	"	"	"		Grace B. Styles	1908	689	34,700	Lot 40 Bates Sp.
30246 Dec 31 1987	"	"	"		<i>etal</i> Milton J. Powell	1908	701	18,500	Lot 2 North Poinsett Blvd.
30174 Dec 31 1987	"	"	"		<i>etal</i> William L. Barton	1908	764	130,000	pt lat 6 Wade Hampton
30422 Jan 4 1988	"	"	"		<i>co.</i> McElmurray Investment	1908	695	500,000	pt 2.5 acre Cedar Lane Rd
30420 Jan 4 1988	"	"	"		Autry Properties Inc	1908	998		Intmty see Bl. 1901 pg 69 Release Lot 137 Wedgfield
					Autry Properties Inc.	1909	1		Intmty see Bl. 1901 pg 69 Release Lot 133 Wedgfield

REVERSE or MORTGAGEE Index to Real Estate Mortgages — Greenville County, S. C.

REG. U. S. PAT. OFFICE *Chas McCott* County Indexes Since 1888
An Identifying Trade Mark

Open at Proper Tab according to First Letter or Letters of Name and refer to Buff Sub-Index sheet for page reference.

COTT FAMILY NAME INDEX No. 75 © 1949
MADE BY THE COTT INDEX COMPANY, COLUMBUS, OHIO
SOLD BY PHOTO COPY SUPPLY, MAULDIN, S. C.

FILE NUMBER	MORTGAGEES FAMILY NAMES	GIVEN NAMES ABCDEFGH	GIVEN NAMES IJKLMNO	GIVEN NAMES PQRSTUWXYZ	MORTGAGORS	BOOK	PAGE	Amount	BRIEF DESCRIPTION, LOCATION, ETC. (Not Warranted)
DATE OF RECORD									
30456 Jan 4, 1988	Bank	Community			Steven W. Hiatt ^{etal}	1909	33		see Bk. 1897 Pg 447 Mtg assign B B & J Jan mtg Quail Hill Estd.
30529 Jan 5, 1988	"	"			And atty in fact for James B. Tankersley Susan J. Tankersley	1909	139	190,000	Lot 15 Quail Hill Dr
30583 Jan 5, 1988	"	"			Daniel M. Sallie ^{etal}	1909	154	375,000	Lot 4 Haywood North
30580 Jan 5, 1988	"	"			W. Louis Williams	1909	165	75,000	Chick Apps. Tracts 1 & pt tract 2
30615 Jan 5, 1988	"	"			Oakwood Orthopaedic Clinics ^{MS & Sec agent}	1909	197	135,000	Lots 32 + 33 Mills Ave
30614 Jan 5, 1988	"	"			Oakwood Properties a.l.c. ^{Gen PPS MS & Sec agent}	1909	211	650,000	2 parcels less pt.
30609 Jan 5, 1988	"	"			Martin D. Alford	1909	226	15,000	Lot 3 Old Laurel Rd Also lot Highland
30656 Jan 5, 1988	"	"			General United Equip Co	1909	276	475,000	Lots 1 pt late Montgomery Ave. Co. Mtg. see Rem Bk. 1909 pg 139
30525 Jan 5, 1988	"	"			by atty in fact Susan J. Tankersley James B. Tankersley, Jr.	1909	143		Mtg. assigned to Branch Bank & Trust For mtg. see Rem Bk. 1901 pg 69
30690 Jan 5, 1988	"	"			Antex Properties, Inc.	1909	358		Release Lot 26 Scotland PA V
30691 Jan 5, 1988	"	"			Antex Properties, Inc. ^{attk Sally Head Carter}	1909	359		For mtg. see Rem Bk. 1901 pg 69 Release Lot 156 Wedgfield sec IV
30805 Jan 6, 1988	"	"			Sally H. Carter	1909	466	140,000	Shannon Forest also lot 87 Pt. lot 88 Shannon Lake Circle
30858 Jan 6, 1988	"	"			John D. Hatcher	1909	514	275,000	Driffin Dr. Moonville 5.80 ac. also 5.54 ac. Trust. For mtg. see Bk 1900 pg 908
31636 Jan 15, 1988	"	"			Judson O. Brownell ^{etal}	1909	485		Release Lot 3 Brookside
31012 Jan 11, 1988	"	"			Harold C. Smith III	1909	637	40,000	Lots 152 + 153 Bird Blvd Mountain Est. Cleveland Sp
31294 Jan 13, 1988	"	"			Wanda H. Coughenour	1909	950	4,175	Lot #3, 4 + 5 see 2 The Blue

REVERSE or MORTGAGEE Index to Real Estate Mortgages — Greenville County, S. C.

REG. U. S. PAT. OFFICE *Chas. M. Calk* County Indexes Since 1888
An Identifying Trade Mark

Open at Proper Tab according to First Letter or Letters of Name and refer to Buff Sub-Index sheet for page reference.

COTT FAMILY NAME INDEX No. 75 © 1949
MADE BY THE COTT INDEX COMPANY, COLUMBUS, OHIO
SOLD BY PHOTO COPY SUPPLY, MAULDIN, S. C.

()

FILE NUMBER	MORTGAGEES	GIVEN NAMES	GIVEN NAMES	GIVEN NAMES	MORTGAGORS	BOOK	PAGE	Amount	BRIEF DESCRIPTION, LOCATION, ETC.
DATE OF RECORD	FAMILY NAMES	ABCDEFGH	IJKLMNO	PQRSTUVWXYZ					(Not Warranted)
31255 Jan. 13, 1988	Bank	Community			Edward G. Andrews ^{et al}	1909	918		Trust Co. 201 Mt. Zion Bl. 1892 p. 30 Mtg assign Branch Banking
31461 Jan. 14, 1988	"	"			Lawson O. Brownell ^{jr.}	1910	87		Trust Co. 201 Mt. Zion Bl. 1900 p. 90 Release & 14 Brookside
31504 Jan. 15, 1988	"	"			Lawson O. Brownell, Jr.	1910	151	35,000	Lot 3 Brookside Forest
31514 Jan. 15, 1988	"	"			Mary Berners, et al	1910	153	295,000	Wade Hampton Blvd., also easement Pt. Lots 210, 211, 212, 209 + 210
31514 Jan. 15, 1988	"	"			" " "	1910	153		Wade Hampton Blvd., also easement (Pt. A) plot of prop. of Middleton
31541 Jan. 15, 1988	"	"			" " "	1910	153		Group, also Unit 10 Danaystone I Horiz. Property, Regime
31541 Jan. 15, 1988	"	"			David Charles Childers	1910	189	20,000	Victor Monaghan Co, Arnes Plant, Lot 44 Sumter St., Dev #2,
31552 Jan. 15, 1988	"	"			" " "	1910	189		Chick Spgs. Tp.
31551 Jan. 15, 1988	"	"			Judy A. Kirby	1910	199	5,000	Book 5-P page 84 Lot 9 Beechwood Sub., Plat
31588 Jan. 15, 1988	"	"			Steven M. Pasternak, et al	1910	203	9,000	Hgts., Sec. II Lot 32 Anders Ave., Knollwood
31673 Jan. 15, 1988	"	"			Tamara H. Jackson	1910	311	25,000	Lot Altamont Rd., Paris Mountain
31674 Jan. 15, 1988	"	"			Harold C. Smith, III, et al	1910	417	40,000	pg. 637 - Lts 150 + 151 + pt. Lt 149 Correction mtg. - see Rem BK. 1909
31674 Jan. 15, 1988	"	"			" " " "	1910	417		"Second Rev., Traylor Park"
31626 Jan. 15, 1988	"	"			Harold C. Smith et al	1910	417		Anderson Bl. 1903 p. 637 Release Lts 152 + 153 Traylor Park
31721 Jan. 18, 1988	"	"			Charles M. Jones II, et al	1910	338		Trust Co. 201 Mt. Zion Bl. 1894 p. 303 Mtg assign Branch Banking
	"	"			Billy W. Sutherland, et al	1910	496	9,000	Est. Acct Lot 12 Mt. Williamsburg

REVERSE or MORTGAGEE Index to Real Estate Mortgages — Greenville County, S. C.

REG. U. S. PAT. OFFICE *Chas McCott* County Indexes Since 1888 An Identifying Trade Mark

Open at Proper Tab according to First Letter or Letters of Name and refer to Buff Sub-Index sheet for page reference.

COTT FAMILY NAME INDEX No. 75 © 1949
MADE BY THE COTT INDEX COMPANY, COLUMBUS, OHIO
SOLD BY PHOTO COPY SUPPLY, MAULDIN, S. C.

FILE NUMBER	MORTGAGEES FAMILY NAMES	GIVEN NAMES ABCDEFGHIJ	GIVEN NAMES JKLMNOPQ	GIVEN NAMES RSTUVWXYZ	MORTGAGORS	BOOK	PAGE	Amount	BRIEF DESCRIPTION, LOCATION, ETC. (Not Warranted)
31865 Jan 18, 1988	Bank	Community			Dr. Harry G. Bobotis ^{et al}	1910	678	226,500 ^{.00}	Unit 2-B Jarvis at Cleveland White Horse Rd.
31943 Jan 19, 1988	'	'			Paul J. Neaton	1910	794	15,000 ^{.00}	Parcel on Bramlett Rd. &
31957 Jan 19, 1988	'	'			Peter J. Asby ^{et al}	1910	808		Real Property agreement
32006 Jan 19, 1988	'	"			Mordecai Scherbatis Shore	1910	860	25,000 ^{.00}	18.71 Acres on U.S. Hwy 276 & White Horse Rd. about 16.19 Ac. U.S. Hwy. 276
32375 Jan 21, 1988	'	'			Barry D. Maness	1911	324	63,200 ^{.00}	Creek P.H.T. ^{see Key at} Lot 8 Kindlin Way Pebble In Orig. sub. 1905 pg 523
32379 Jan 21, 1988	'	'			Regan E Klein ^{et al}	1911	340	140,000 ^{.00}	Joseph Zernan Lot 2726 & 28 Bellows Cr. In mty. see R Em Bl. 1831 pg 50
32352 Jan 21, 1988	'	'			Winston Sherman Cox	1911	305		Release 3 acres Cool Springs Rd. 88-272
32664 Jan 25, 1988	"	"			Sekah, Inc.	✓	✓	✓	Sutters - Rt. 6, Woodruff Ind. Lane
32765 Jan 25, 1988	'	'			Joyce W. Clinis ^{et al}	1911	780	100,000 ^{.00}	Lots 13 & 14 Hillcrest Dr. In mty. see Bl. 1847 pg 724
32623 Jan 25, 1988	"	"			Thomas R. Strong Sr. ^{et al}	1911	655		Release Lot 2 Stone Creek sub
32870 Jan 26, 1988	'	"			Carlos A. Burns, Jr. ^{et al}	1911	888	28,000 ^{.00}	Lot 46 Cherokee Forest
32997 Jan 27, 1988	'	'			Ind. of city in favor of James B. Zamborsky Jr. Susan J. Zamborsky	Re-Record 1912	48	190,000 ^{.00}	Estates In Orig. sub R Em Bl. 1904 pg 139 Lot 15 Quail Hill Dr. & Quail Hill
33147 Jan 28, 1988	'	'			Sheryl L. Campen ^{et al}	1912	221	9,600 ^{.00}	2.5 acres Robertson Road
33185 Jan 28, 1988	'	'			Henry H. Chism ^{et al}	1912	248	30,000 ^{.00}	Lot 3 & Strip Hwy 253

REVERSE or MORTGAGEE Index to Real Estate Mortgages — Greenville County, S. C.

REG. U. S. PAT. OFFICE *Chas McCott* County Indexes Since 1888 An Identifying Trade Mark

☞ Open at Proper Tab according to First Letter or Letters of Name and refer to Buff Sub-Index sheet for page reference.

COTT FAMILY NAME INDEX No. 75 © 1949
MADE BY THE COTT INDEX COMPANY, COLUMBUS, OHIO
SOLD BY PHOTO COPY SUPPLY, MAULDIN, S. C.

()

FILE NUMBER	MORTGAGEES FAMILY NAMES	GIVEN NAMES ABCDEFGH	GIVEN NAMES IJKLMNO	GIVEN NAMES PQRSTUVWXYZ	MORTGAGORS	BOOK	PAGE	Amount	BRIEF DESCRIPTION, LOCATION, ETC. (Not Warranted)
33186 Jan 28 1988	Bank	Community			Henry A. Chisum ^{et al}	1912	250		Subordination of Mtg Lien
"	"	"			" "	1912	250		For mtg see Bl 1677 pg 174 + Bl 1912 pg 248
33473 Jan 29 1988	"	"			S. Square a Gen Pts	1912	575	61,000	0.00 Lots 36, 39, 61 + 21 Oakley
33490 Jan 29 1988	"	"			Pattalia A. Athanasakis	1912	622	26,962	.44 Lot Craft St + Robinson St
33501 Jan 29 1988	"	"			John P. Gales ^{et al}	1912	643	275,000	.00 2.11 acres plat Bl 1542 pg 99
33505 Jan 29 1988	"	"			Paul C. Bishop	1912	647	70,000	.00 also Lot Cedar Lane Rd
33516 Jan 29 1988	"	"			Woodrow Bidwell	1912	664	142,000	.00 Lot 23 Richmond Hills
33515 Jan 29 1988	"	"			George S. Wike Jr.	1912	666	142,000	.00 owned by Woodrow Bidwell
33472 Jan 29 1988	"	"			Arlet Properties, Inc.	1912	591		.00 Lot 10-A = 16 acres Ridge
33679 Feb 11 1988	"	"			James H. Crowley Jr. ^{et al}	Re-Record 1912	830	62,000	.00 Ph V For mtg see Bl 1901 pg 69
33551 Feb 1 1988	"	"			Emmanuel E. Karam ^{et al}	1912	698		.00 Release Lot 16 Scattered
33666 Feb 1 1988	"	"			Thomas R. Strang ^{et al}	1912	829		.00 For mtg see Bl 1847 pg 724
33724 Feb 2 1988	"	"			Donald E. Brandt ^{et al}	1912	950	165,000	.00 Release Lot 29 Stone Creek
33953 Feb 2 1988	"	"			Nathaniel M. Stewart ^{et al}	1913	163	27,911	.34 Lot Miller Rd also 1.5 acres
33968 Feb 2 1988	"	"			David M. Henderson ^{et al}	1913	181	45,000	.00 Pk.
33933 Feb 2 1988	"	"			Ashford Pts a Gen Pts	1913	136		.00 Lot 9 Ash Rd Rosewood
									Lot 42-A Old Mill Ests For mtg see Bl 1882 pg 365 Release Lot 52 Ashford.

REVERSE or MORTGAGEE Index to Real Estate Mortgages — Greenville County, S. C.

REG. U. S. PAT. OFFICE *Chas McCott* County Indexes Since 1888 An Identifying Trade Mark

Open at Proper Tab according to First Letter or Letters of Name and refer to Buff Sub-Index sheet for page reference.

COTT FAMILY NAME INDEX No. 75 © 1949
MADE BY THE COTT INDEX COMPANY, COLUMBUS, OHIO
SOLD BY PHOTO COPY SUPPLY, MAULDIN, S. C.

FILE NUMBER DATE OF RECORD	MORTGAGEES FAMILY NAMES	GIVEN NAMES ABCDEFGH	GIVEN NAMES IJKLMNO	GIVEN NAMES PQRSTUVWXYZ	MORTGAGORS	BOOK	PAGE	Amount	BRIEF DESCRIPTION, LOCATION, ETC. (Not Warranted)
34188 Feb 4, 1988	Bank	Community			Ashford Partnership	1913	422		Subj. 2nd mtg see Bk 1882 pg 365 Release Lots 40+53 Ashford
34090 Feb 4, 1988	"	"			Heads S. Poulson et al	1913	328	19,000	Drum 6 Acres also tracts View Mount
34127 Feb 4, 1988	"	"			Jimmie Lutz et al	1913	359	26,000	+ Nuchaltown Rd. Lots 9+10 Ardun St Ex tr.
34238 Feb 4, 1988	"	"			Charles A. Wantha et al	1913	489	16,000	Sub 4 Lot 6 Dugan St. Kanatonel
34471 Feb 5, 1988	"	"			Independent Properties Inc.	1913	745		Release Lot 29 Wedge wood Place in II 2nd mtg see
34281 Feb 5, 1988	"	"			M. Carol Leggett	1913	553	55,000	Bk 1601 pg 24 Merritt also easement Lot 3 Plat 7 Prop 17 J.
35055 Feb 11, 1988	"	"			Arvey Properties, Inc.	1914	331		Release lot 105 Woodward Townhouse Ph. Pl. For mtg see
36781 Feb 25, 1988	"	"			Kuester/Brunville Ltd Pts	1916	298	140,000	RE in Ch. 1901 pg 69 Tracts 1+2 East North + North Brown St also int in easement
38039 Mar 4, 1988	"	"			Puckett-Scheetz Inc Agency				88-747 Futures-880 S. Pl'burg Dr.
37777 Mar 2, 1988	"	"			Barry G. Manens	1917	544		Mtg assign Branch Banking + Trust Co. 2nd mtg see Bk 1905 pg 572 + Release Bk 1911 pg 324
38302 Mar 7, 1988	"	"			Naome V. Goben	1918	153		Real Property Agreement
38612 Mar 8, 1988	"	"			Thomas Shipp	1918	555		Real Prop Agreement

REVERSE or MORTGAGEE Index to Real Estate Mortgages — Greenville County, S. C.

REG. U. S. PAT OFFICE *Chas McClellan* County Indexes Since 1888 An Identifying Trade Mark

Open at Proper Tab according to First Letter or Letters of Name and refer to Buff Sub-Index sheet for page reference.

COTT FAMILY NAME INDEX No. 75 © 1949
MADE BY THE COTT INDEX COMPANY, COLUMBUS, OHIO
SOLD BY PHOTO COPY SUPPLY, MAULDIN, S. C.

()

FILE NUMBER	MORTGAGEES	GIVEN NAMES	GIVEN NAMES	GIVEN NAMES	MORTGAGORS	BOOK	PAGE	Amount	BRIEF DESCRIPTION, LOCATION, ETC.
DATE OF RECORD	FAMILY NAMES	ABCDEFGH	IJKLMNO	PQRSTUVWXYZ					(Not Warranted)
38641 Mar 8, 1988	Bank	Community			Artes Properties Inc.	1918	572		Release Lot 120 Woodwind Down houses Ph. IV for mty see Bk. 1901 pg 69
"	"	"			" "	1918	572		see Rem. Bk. 1899 pg. 499
39781 Mar 16, 1988	"	"			B + S Properties, Inc.	1919	825		Release Lot 8 Riverwind for mty for mty see Bk. 1752 pg 156
40632 Mar 17, 1988	"	"			Eugene Crook	1920	52		Release Lot 15 Progress Pl.
40033 Mar 17, 1988	"	"			Eugene Crook et al	1920	55		mty see Bk. 1903 pg 903
40589 Mar 22, 1988	"	"			Ashford Pks	1920	728		Release Lot 15 Progress Pl. for for mty see Bk. 1882 pg 365
42701 Apr 4, 1988	'	'			Artes Properties, Inc.	1922	999		Release Lot 45 Ashford Sub. for mty see Rem. Bk. 1901 pg. 69
42730 Apr 4, 1988	'	'			Thomas M. Wellons et al	1923	427		Release Lot 23 Wedgefield sec II for mty see Rem. Bk. 1875 pg. 925
42661 Mar 4, 1988	"	"			Carl V. Schmidt et al	Re record			Release Lot 24 Jannet Ave.
"	"	"			Carl V. Schmidt	1923	289	82,500	Lot 96 Oak Neck Rd & Del Norte Blvd. for mty see Bk.
"	"	"			" "	Re record			1907 pg 636
43021 Apr 6, 1988	'	'			by atty. in fact Susan J. Zambursky et al James B. Zambursky Jr	Re-Record 1923	793	190,000	Lot 15 Quail Hill Dr. Quail Hill Estate - for mty see Rem
"	"	"			" "	Re-Record 1923	793		Bk. 1909 pg 1394 re-record 1912 pg 48
44313 April 14, 1988	"	"			Gane P. Puce, et al	1925	196	26,000	Lot 13 Woodrow Ave
45259 April 21, 1988	"	"			Carl V. Schmidt et al	1926	497		Shut Co. for mty see Bk. 1907 pg 636 mty assign Branch Banking & Re record Bk. 1923 pg 289
"	"	"			" "	1926	497		
45363 April 21, 1988	"	"			Trat Hills Delta P. Inc.	1926	617		for mty see Bk. 1652 pg. 547 Release Lot 18 Spartan Place

REVERSE or MORTGAGEE Index to Real Estate Mortgages — Greenville County, S. C.

REG. U. S. PAT. OFFICE *Chas. McCott* County Indexes Since 1888 An Identifying Trade Mark

 Open at Proper Tab according to First Letter or Letters of Name and refer to Buff Sub-Index sheet for page reference.

COTT FAMILY NAME INDEX No. 75 © 1949
MADE BY THE COTT INDEX COMPANY, COLUMBUS, OHIO
SOLD BY PHOTO COPY SUPPLY, MAULDIN, S. C.

FILE NUMBER DATE OF RECORD	MORTGAGEES FAMILY NAMES	GIVEN NAMES ABCDEFGHIJ	GIVEN NAMES JKLMNO	GIVEN NAMES PQRSTUVWXYZ	MORTGAGORS	BOOK	PAGE	Amount	BRIEF DESCRIPTION, LOCATION, ETC. (Not Warranted)
46346 April 27, 1988	Bank		Community		N. Mac. Johnson, et al	1927	971	.00 60,000	Kingsgate Lot 40 E. Kenilworth Dr. See IV for mts see Bl 1901 pg 69
47507 May 2, 1988	"	n/k/a B B + J.	"		Autel Properties, Inc.	1929	691		Release Lot 162 Wedgfield Townhouse Phase IV for mts see Bl 1901 pg 69
47505 May 3, 1988	"	n/k/a B B + J.	"		Autel Properties Inc.	1929	693		Release Lot 106 Woodwind
48513 May 9, 1988	"	"	"		Jerry C. Langley	1930	878	.00 160,000	Lot 54 Linkside for mts see Bl 1901 pg 69
52330 May 27, 1988	"	n/k/a B B + J.	"		Autel Properties, Inc.	1935	80		Release Lot 21 Scottswood Townhouse for mts see Bl 1820 pg 668
56192 June 17, 1988	"	"	Community		James W. Bunn ^{et al}	1940	312		Release Lot 13 Chanticleer
56232 June 17, 1988	"	"	"		Nathaniel Taylor ^{et al}	1940	365		Release of Lien from Judgment Roll 88-3014 for mts see Bl 1677 pg 889
"	"	"	"		" "	1940	365		1445 pg 816
56506 June 20, 1988	"	n/k/a B B + J.	"		Carl R. Dubut	1940	683		Release Lot for mts see Bl = 5.54 acres Saffin Dr, Moomville, Sp.
56676 June 24, 1988	Bank		Community		John D. Hatcher	1941	873	.00 300,000	Tract 1 = 5.80 acres Saffin Dr. Tract 2
57284 June 24, 1988	"	"	"		Eva Mae	1941	673		Release of Lien from Judgment Roll 88-2890 for mts see Bl 1802 pg 944 + Bond for title in det Bl 1288 pg 189
"	"	"	"		" "	1941	673		
"	"	"	"		" "	1941	673		
57722 June 27, 1988	"	n/k/a B B + J.	"		Autel Properties Inc.	1942	174		for mts see Bl 1901 pg 69 Release Lot 163 Wedgfield See IV for mts see Bl, 1901 pg 69
57721 June 27, 1988	"	n/k/a B B + J.	"		Autel Properties Inc.	1942	175		Release Lot 153 Wedgfield # 88-3593 for mts see Bl 1712 pg 881
3513 July 20, 1988	"	"	Community		Edward M. Sanders	1947	999		Release of Lien from Judgment Roll

REVERSE or MORTGAGEE Index to Real Estate Mortgages — Greenville County, S. C.

REG. U. S. PAT. OFFICE *Chas McCott* County Indexes Since 1888 An Identifying Trade Mark

Open at Proper Tab according to First Letter or Letters of Name and refer to Buff Sub-Index sheet for page reference.

COTT FAMILY NAME INDEX No. 75 © 1949
MADE BY THE COTT INDEX COMPANY, COLUMBUS, OHIO
SOLD BY PHOTO COPY SUPPLY, MAULDIN, S. C.

()

FILE NUMBER DATE OF RECORD	MORTGAGEES FAMILY NAMES	GIVEN NAMES ABCDEFGHIJ	GIVEN NAMES KLMNO	GIVEN NAMES PQRSTUVWXYZ	MORTGAGORS	BOOK	PAGE	Amount	BRIEF DESCRIPTION, LOCATION, ETC. (Not Warranted)
3884 July 22, 1988	Bank	n/k/a B B + J. Community			B + V Builders Inc	1948	520		2000 Jor mty see Bl. 1783 pg 420 Release Lot 33 White Oak
4879 July 28, 1988	"	n/k/a Branch Banking + Trust			R. C. Galloway ^{etal}	1949	851		Jor mty see Bl. 1847 pg 724 Release Lot 31 Stone Creek
5413 Aug 1, 1988	"	n/k/a Branch Banking + Trust			Artist Properties Inc	1950	695		Jor mty see Bl. 1901 pg 69 Release Lot 164 Sutton Place
6491 Aug 4, 1988	"	n/k/a Branch Banking + Trust			Elmer R. Myers ^{etal}	1951	951		see Rem Bl. 1868 pg. 786 Release Lot 12 Curtis Rd Jor mty
7851 Aug 12, 1988	"	Community			Ashford Pts	1953	203		Jor mty see Bl. 1882 pg 365 Release Lot 68 Ashford Sub
7854 Aug 12, 1988	"	n/k/a Branch Banking + Trust Community			Ashford Pts	1953	394		Jor mty see Bl. 1882 pg 365 Release Lot 22 Ashford Sub
7956 Aug 12, 1988	"	n/k/a Branch Banking + Trust Community			Artist Prop Inc	1953	510		Jor mty see Bl. 1901 pg 69 Release Lot 14 Scallwood
10768 Aug 29, 1988	"	n/k/a B. B + J. Community			Inwine St. Realty Corp	1336	378		Jor mty see Bl. 1707 pg 604 Release Lot Church St. Newton
10590 Aug 29, 1988	"	n/k/a B B + J Community			Heritage Capital Corp	1956	919		Release Unit 4 Hillington Place
"	"	"			" " "	1956	919		Hous. Prop. Reg. Jor mty see Bl. 1729 pg. 730
11230 Aug 31, 1988	"	n/k/a Branch Banking + Trust Community			Ashford Pts	1957	748		Jor mty see Bl. 1882 pg 365 Release Lot 42 Ashford Jor
11226 Aug 31, 1988	"	n/k/a Branch Banking + Trust Community			Artist Properties Inc	1957	742		Release Lot 112 Woodwind
"	"	"			" " "	1957	742		Downhouse PHXIV Jor mty see Bl. 1901 pg 67
11600 Sept 1, 1988	"	n/k/a B B + J. of South Carolina Community			William J. Thompson ^{etal}	1958	260		Ph. Jor mty see Bl. 1647 pg 951 Release Lot 5 Spring Valley
11947 Sept 6, 1988	"	n/k/a Branch Banking + Trust of S.C. Community			Lester O. Brown ^{Jr.}	1958	730		see Bl. 1900 pg 908 + Bl. 1955 pg 781 Subordination agreement Jor mty
12265 Sept 7, 1988	"	n/k/a Branch Banking + Trust of S.C. Community			Artist Properties Inc	1959	17		Release Lot 109 Woodwind Downhouse

REVERSE or MORTGAGEE Index to Real Estate Mortgages — Greenville County, S. C.

REG. U. S. PAT. OFFICE *Chas McCott* County Indexes Since 1888 An Identifying Trade Mark

Open at Proper Tab according to First Letter or Letters of Name and refer to Buff Sub-Index sheet for page reference.

COTT FAMILY NAME INDEX No. 75 © 1949
MADE BY THE COTT INDEX COMPANY, COLUMBUS, OHIO
SOLD BY PHOTO COPY SUPPLY, MAULDIN, S. C.

FILE NUMBER DATE OF RECORD	MORTGAGEES FAMILY NAMES	GIVEN NAMES ABCDEFGHIJ	GIVEN NAMES JKLMNO	GIVEN NAMES PQRSTUVWXYZ	MORTGAGORS	BOOK	PAGE	Amount	BRIEF DESCRIPTION, LOCATION, ETC. (Not Warranted)
12811 Sept 9, 1988 12939	Bank	N/K/a Branch Banking + Trust Community			Thomas R. Strange et al	1959	689		201 mty see Bk 1847 pg 724 Release Lot 9 Stone Creek see Bk 1840 pg 468
Sept 12, 1988 13589	"	"			Robert W. Hassold et al	1959	829		Release lot Sugarloaf Rd 30 mty. Mty see Bk 1882 pg 365
Sept 15, 1988 14738	"	N/K/a Branch Banking + Trust.			Ashford Pts	1960	714		Release Lot 33 Ashford Dr see Bk 1901 pg 69
Sept 21, 1988 15280	"	Community			Autel Properties Inc.	1961	789		Release Lot 152 Wedgefield Trust 201 mty see Bk 1966 pg 912
Sept 23, 1988 15707	"	Community N/K/a Branch Banking + Trust Co.			Douglas M. Wilson	1962	415		Release Lot 24 Brookside
Sept 27, 1988	"	Community			W. Jolly Johnson	1962	974		Release Lot 6 Williams St + Pittiquan St. 30 mty. see Bk 1769 pg 378
"	"	"			" " "	1962	974		
16027 Sept 28, 1988	"	N/K/a Branch Banking + Trust Co.			Shylee D. Bruns	1963	367		Release Lot 22 Laurel Dr + Comelot Dr 201 mty see Bk 1816 pg 285
"	"	"			" " "	1963	367		see Bk 1863 pg 261 + Bk 1960 pg 109
16937 Oct 4, 1988	"	N/K/a B B + T of South Carolina			Francis E. Mendenhall III	1964	771		Subordination Agreement 30 mty 201 mty see Bk 1882 pg 365
17678 Oct 7, 1988	"	N/K/a Branch Banking + Trust Co. Community			Ashford Pts & Gen Pts	1965	560		Release Lot 34 Ashford Pt 7 201 mty see Bk 1901 pg 69
17702 Oct 7, 1988	"	N/K/a Branch Banking + Trust Co. Community			Autel Prop Inc	1965	659		Release Lot 74 Scatts wood 201 mty see Bk 1901 pg 69
17703 Oct 7, 1988	"	N/K/a Branch Banking + Trust Co. Community			Autel Prop Inc	1965	660		Release Lot 20 Scatts wood 201 mty see Bk 1740 pg 130
17921 Oct 10, 1988	"	N/K/a B B + T. Community			Frank K. Bridwell et al	1965	946		Release Lot 6 Sway Blva
18238 Oct 12, 1988	"	Community			Carl D. Gent, et al	1966	275		Real Property Agreement 201 mty see Bk 1901 pg 69
18375 Oct 12, 1988	"	Community			Autel Properties, Inc	1966	349		Release Unit 59 Scatts wood

REVERSE or MORTGAGEE Index to Real Estate Mortgages — Greenville County, S. C.

REG. U. S. PAT. OFFICE *Chas McCott* County Indexes Since 1888 An Identifying Trade Mark

Open at Proper Tab according to First Letter or Letters of Name and refer to Buff Sub-Index sheet for page reference.

COTT FAMILY NAME INDEX No. 75 © 1949
MADE BY THE COTT INDEX COMPANY, COLUMBUS, OHIO
SOLD BY PHOTO COPY SUPPLY, MAULDIN, S. C.

()

FILE NUMBER	MORTGAGEES FAMILY NAMES	GIVEN NAMES ABCDEFGHIJ	GIVEN NAMES KLMNO	GIVEN NAMES PQRSTUVWXYZ	MORTGAGORS	BOOK	PAGE	Amount	BRIEF DESCRIPTION, LOCATION, ETC. (Not Warranted)
DATE OF RECORD									
19306 Oct. 18, 1988	Bank	N/K/a Branch Banking + Trust Co. Community			Avtex Properties Inc	1967	416		For mtg see Bk 1901 pg 69 Release Lot 132 Wedgefield Sec IV
19307 Oct. 18, 1988	"	"			Avtex Properties, Inc.	1967	417		Release Lot 121 Woodwind Town houses Phase VI For mtg see Bk 1901 pg. 69
"	"	"	"	"	" " "	1967	417		
19309 Oct. 18, 1988	"	"			Avtex Properties, Inc.	1967	419		
19622 Oct. 20, 1988	"	N/K/a Branch Banking + Trust Co.			Thomas R. Stronge, Jr	1967	742		Release Lot 157 Wedgefield mtg see Bk 1847 pg. 724 Release Lot 27 Stone Creek Joe
20240 Oct. 25, 1988	"	"			W. R. Martin Corp	1968	390		Release of Lien from Judgment Roll # 88-4242 For mtg see Bk 1679 pg 800
"	"	"	"	"	" " "	1968	390		
21631 Nov. 1, 1988	"	N/K/a Branch Banking + Trust Co. Community			Ashford Pts, a Gen Pts	1970	299		Mtg see Bk 1882 pg 37 Release Lot 37 Ashford Joe
21998 Nov. 3, 1988	"	N/K/a Branch Banking + Trust Co. Community			Brownell Realty Corp.	1970	786		Real Property Agreement See IV For mtg see Bk 1901 pg 69
22670 Nov. 7, 1988	"	N/K/a Branch Banking + Trust Co. Community			Avtex Properties Inc	1971	508		Release Lot 136 Wedgefield
22887 Nov. 8, 1988	"	N/K/a OB + T of South Carolina Community			101a Carolina Properties Lynn J. Schwebach	1971	758		Release Tract B = 0.69 acres Catalina Drive For mtg see Bk 1850 pg. 281
"	"	"	"	"	" " "	1971	758		
23193 Nov. 10, 1988	"	Community			Premier Investment Co. Inc.	1972	115		Deed. See IV For mtg see Bk 1887 pg 296 Release Lot 10 Edwards
26925 Dec. 5, 1988	"	N/K/a Branch Banking + Trust Community			Avtex Properties Inc.	1976	318		Release Lot 107 Woodwind Townhouses Phase VI For mtg see Bk 1901 pg 69
"	"	"	"	"	" " "	1976	318		

(over)

REVERSE or MORTGAGEE Index to Real Estate Mortgages — Greenville County, S. C.

REG. U. S. PAT. OFFICE *Chas McCott* County Indexes Since 1888 An Identifying Trade Mark

Open at Proper Tab according to First Letter or Letters of Name and refer to Buff Sub-Index sheet for page reference.

COTT FAMILY NAME INDEX No. 75 © 1949
MADE BY THE COTT INDEX COMPANY, COLUMBUS, OHIO
SOLD BY PHOTO COPY SUPPLY, MAULDIN, S. C.

FILE NUMBER DATE OF RECORD	MORTGAGEES FAMILY NAMES	GIVEN NAMES ABCDEFGHIJ	GIVEN NAMES KLMNO	GIVEN NAMES PQRSTUVWXYZ	MORTGAGORS	BOOK	PAGE	Amount	BRIEF DESCRIPTION, LOCATION, ETC. (Not Warranted)
26953 Dec 6, 1988	Bank	n/K/a Branch	Bank + Trust	Community	Thomas R. Strange, Jr. ^{et al}	1976	334		W/lay. 2nd mty see Bl 1847 pg 724 Release Lot 24 Wedgewood
26951 Dec 6, 1988	"	"	"	"	Thomas R. Strange, Jr. ^{et al}	1976	336		2nd mty see Bl 1847 pg 724 Release Lot 1 Stone Creek
27087 Dec 6, 1988	"	"	"	"	Antey Properties Inc	1976	473		Ph 8 2nd mty see Bl 1901 pg 69 Release Lot 29 Scottwood
26955 Dec 6, 1988	"	"	"	"	Balentine Brothers ^{Inc}	1976	365		Sec 1 2nd mty see Bl 1921 pg 166 Release Lot 35 Holly Trace
27821 Dec 12, 1988	"	"	"	"	Antey Properties Inc	1977	243		Release Lot 126 Woodwind
"	"	"	"	"	"	1977	243		2 row houses Ph VIII 2nd mty see Bl 1901 pg 69
28822 Dec 16, 1988	"	"	"	"	James Morris Dowling ^{et al}	1978	354		Bl 1889 pg 773 + dual Bl 1344 pg 764 Subordination 2nd mty see
28820 Dec 16, 1988	"	"	"	"	William B. Zandis ^{et al}	1978	396		Release of Lien from judgment Roll # 88-6748 3rd mty see Bl 1642 pg 659
"	"	"	"	"	"	1978	396		
29070 Dec 19, 1988	"	"	"	"	Antey Properties Inc.	1978	699		Release Lots 6 through 26 & 31 through 41 Wedgewood also Lot 183 Sutton Place also Lot 131 Wedgewood also tract 2nd mty see Bl 1901 pg 69
"	"	"	"	"	"	1978	699		
"	"	"	"	"	"	1978	699		
"	"	"	"	"	"	1978	699		
29098 Dec 19, 1988	"	"	"	"	Thomas R. Strange Jr ^{et al}	1978	755		mty see Bl 1847 pg 724 Release lot 7 Stone Creek 3rd
30009 Dec 27, 1988	"	"	"	"	Martha Ely Wilson	1980	15		Release Lot 8 + pts lot 7 Riverside Dr. Marshall Forest 3rd mty see Bl 1865 pg 295
"	"	"	"	"	"	1980	15		

REVERSE or MORTGAGEE Index to Real Estate Mortgages — Greenville County, S. C.

REG. U. S. PAT. OFFICE *Chas McCotts* County Indexes Since 1888 An Identifying Trade Mark

Open at Proper Tab according to First Letter or Letters of Name and refer to Buff Sub-Index sheet for page reference.

COTT FAMILY NAME INDEX No. 75 © 1949
MADE BY THE COTT INDEX COMPANY, COLUMBUS, OHIO
SOLD BY PHOTO COPY SUPPLY, MAULDIN, S. C.

()

FILE NUMBER DATE OF RECORD	MORTGAGEES FAMILY NAMES	GIVEN NAMES ABCDEFGHIJ	GIVEN NAMES KLMNO	GIVEN NAMES PQRSTUVWXYZ	MORTGAGORS	BOOK	PAGE	Amount	BRIEF DESCRIPTION, LOCATION, ETC. (Not Warranted)
30007 Dec 27, 1988	Bank	NKIA Branch Community	Banking + Trust	"	<i>itd</i> Patrick B. Mullen	1980	33		Release lot 37 Club Forest Lane Club Forest for mtg see Bk 1708 pg. 92
"	"	"	"	"	" "	1980	33		
30061 Dec 27, 1988	"	"	"	"	<i>itd</i> Patrick B. Mullen, M.B.	1980	33		Release lot 37 Club Forest Lane Club Forest for mtg see Bk 1883 pg. 101
"	"	"	"	"	" "	1980	33		
1708 Jan 12, 1989	"	"	"	"	<i>itd</i> Thomas R. Strange, Jr.	1983	244		For mtg see Bk 1847 pg. 724 Release lot 32 Stone Creek sub Mtg see Bk 1882 pg. 365
2273 Jan 17, 1989	"	"	"	"	<i>See Mo</i> Ashford Partnership a	1983	950		Release lot 38 Ashford, Inc. For mtg see Bk 1903 pg. 871
2526 Jan 18, 1989	"	"	"	"	Charles C. Jayson	1984	164		Release lot 29 Rowley Place
2514 Jan 18, 1989	"	"	"	"	<i>itd</i> Ernest R. Phillips	1984	147		Release lot 50 Castlewood Dr. + Queen Ann Rd. Foxcroft Map 2 Jan 2 For mtg see Bk 1830 pg. 735
"	"	"	"	"	" "	1984	147		
2238 Jan 19, 1989	"	"	"	"	<i>itd</i> William J. Thompson	1984	370		Release of Lien from Judgment Roll 88-6379 For mtg see Bk 1647 pg. 951
"	"	"	"	"	" "	1984	370		
3911 Jan 27, 1989	"	"	"	"	D + J Proprietors	Deed Bk. 1351	235		See Rem Bk. 1905 pg. 131 Release pt lot 11 Stone Creek, for mtg See Rem Bk 1847 pg. 724
3911 Jan 27, 1989	"	"	"	"	<i>itd</i> Thomas R. Strange Sr.	Deed Bk. 1351	235		Release pt lot 11 Stone Creek, for mtg
4501 Jan 31, 1989	"	"	"	"	<i>itd</i> Robert Z. Wheaton Ind.	1878	474		Release lot 13 East Avenue + East Park Avenue Henrietta Park For mtg see Bk 1878 pg. 474
"	"	"	"	"	" "	1878	474		
4900 Feb 2, 1989	"	NKIA Branch	Banking + Trust	"	<i>itd</i> Anetel Proprietors Inc	1986	932		Mtg see Bk. 1901 pg. 69 Release lot 19 Scottswood, Inc

REVERSE or MORTGAGEE Index to Real Estate Mortgages — Greenville County, S. C.

REG. U. S. PAT. OFFICE *Chas McCott* County Indexes Since 1888 An Identifying Trade Mark

 Open at Proper Tab according to First Letter or Letters of Name and refer to Buff Sub-Index sheet for page reference.

COTT FAMILY NAME INDEX No. 75 © 1949
MADE BY THE COTT INDEX COMPANY, COLUMBUS, OHIO
SOLD BY PHOTO COPY SUPPLY, MAULDIN, S. C.

FILE NUMBER DATE OF RECORD	MORTGAGEES FAMILY NAMES	GIVEN NAMES ABCDEFGHIJ	GIVEN NAMES JKLMNO	GIVEN NAMES PQRSTUVWXYZ	MORTGAGORS	BOOK	PAGE	Amount	BRIEF DESCRIPTION, LOCATION, ETC. (Not Warranted)
5093 Feb 2, 1989	Bank	n/k/a Branch Banking + Trust Community			Autex Properties Inc	1987	92		2or mty see Bk 1901 pg 69 Release lot 28 Scottswood
6701 Feb 14, 1989	"	n/k/a Branch Banking + Trust "			Winston Shuman Corp	1988	777		Chick Rk. 2or mty see Bk 1831 pg 500 Release 3.0 acres Cook Spgs
7517 Feb 20, 1989	"	n/k/a Branch Banking + Trust Community			Autex Properties Inc	1989	726		Release lot 111 woodwind Downtown PH VIII 2or mty see Bk 1901 pg 69
"	"	"	"	"	" "	1989	726		2or mty see Bk 1847 pg 724 Release lot 17 Stone Creek Sub.
7848 Feb 22, 1989	"	n/k/a B B + T of S.C. Community			Thomas R. Strange, Jr SAT BK 146-1075	1990	041		
7925 Feb 23, 1989	"	11-17-93 cancelled # 79915 Community <i>Dianne S. Lankley</i>			Donald E Bronst	1990	122		Real Property Agreement
8388 Feb 27, 1989	"	n/k/a Branch Banking + Trust Community			Autex Properties Inc.	1990	582		Release lot 110 woodwind Downtown PH VIII 2or mty see Bk 1901 pg 69
"	"	"	"	"	" "	1990	582		
8389 Feb 27, 1989	"	n/k/a Branch Banking + Trust Community			Autex Properties Inc	1990	583		Release lot 25 Scottswood PH 5 2or mty see Bk 1901 pg 69
"	"	"	"	"	" "	1990	583		
9083 Mar 2, 1989	"	n/k/a Branch Banking + Trust Community			G S. Properties	1991	533		2or mty see Bk 1899 pg 499 Release lot 4 RiverView PH II
9238 Mar 2, 1989	"	n/k/a Branch Banking + Trust Community			Autex Properties	1991	758		2or mty see Bk 1901 pg 69 Release lot 30 Westfield
9576 Mar 3, 1989	"	n/k/a B. B. + T. of S.C. Community			n/k/a Bunda Children's Dck Bunda Gail Children's	1992	037		see Bk 1857 pg 731 + Bk 1974 pg 879 Subordination agreement 2or mty 3or mty see Bk 1847 pg 724
9748 Mar 6, 1989	"	n/k/a Branch Banking + Trust to S.C. Community			Thomas R. Strange, Jr	1992	202		Release lot 34 Stone Creek Sub.
9864 Mar 7, 1989	"	n/k/a Branch Banking + Trust Co of S.C. Community			Autex Properties Inc	1992	360		PH 7 2or mty see Bk 1901 pg 69 Release lot 77 Scottswood
10010 Mar 7, 1989	"	n/k/a Branch Banking + Trust Co. Community			Premier Investment Co Inc	1992	488		3or mty see Bk 1887 pg 296 Release lot 113 Berea Forest Sub I

INDIRECT or MORTGAGEE Index to Real Estate Mortgages — Greenville County, S. C.

REG. U. S. PAT. OFFICE *CharmCott* County Indexes Since 1888
An Identifying Trade Mark

Open at Proper Tab according to First Letter or Letters of Name and refer to Buff Sub-Index sheet for page reference.

COTT FAMILY NAME INDEX No. 75 © 1949
MADE BY THE COTT INDEX COMPANY, COLUMBUS, OHIO
SOLD BY PHOTO COPY SUPPLY, MAULDIN, S. C.

()

FILE NUMBER DATE OF RECORD	MORTGAGEES FAMILY NAMES	GIVEN NAMES ABCDEFGH	GIVEN NAMES IJKLMNO	GIVEN NAMES PQRSTUVWXYZ	MORTGAGORS	BOOK	PAGE	Amount	BRIEF DESCRIPTION, LOCATION, ETC. (Not Warranted)
10334 Mar 9, 1989	Bank	Community			Eugene Crook	1992	796		Rd. 204 mty see Bk 1752 pg 156 Release Lot 19 Smith Slide
10590 Mar 10, 1989	"	"	n/k/a Branch Banking + Trust		Artes Properties Inc	1993	53		Release Lot 125 Woodwind Townhouses Ph VIII 204 mty see Bk 1901 pg 69
"	"	"	"	"	" "	1993	53		
12107 Mar 21, 1989	"	Community	n/k/a Branch Banking + Trust		R.C. Galloway Inc ^{et al}	1994	692		204 mty see Bk 1847 pg 724 Release Lot 18 Stone Creek I
12584 Mar 23, 1989	"	Community	n/k/a Branch Banking + Trust		Thomas R. Strange Inc ^{et al}	1995	323		204 mty see Bk 1847 pg 724 Release Lot 10 Stone Creek Sub
12571 Mar 23, 1989	"	Community	n/k/a Branch Banking + Trust		B. + D Properties, a S.C. Inc ^{pts.}	1995	323		204 mty see Bk 1905 pg 131 Release Lot 10 Stone Creek Sub
12954 Mar 27, 1989	"	Community	n/k/a Branch Banking + Trust		Eugene Crook	1995	721		204 mty see Bk 1752 pg 156 Release Lot 10 Progress Ph
13839 Mar 31, 1989	"	Community	n/k/a Branch Banking + Trust		Artes Properties Inc	1997	005		Ph 8. 204 mty see Bk 1901 pg 69 Release Lot 27 Scallowood
14324 Apr 4, 1989	"	Community	n/k/a Branch Banking + Trust		Artes Properties Inc	1997	688		204 mty see Bk 1901 pg 69 Modification Agreement for Ph 8. 204 mty see Bk 1901 pg 69
15234 Apr 10, 1989	"	Community	n/k/a Branch Banking + Trust		Artes Prop Inc	1998	989		Release Lot 30 Scallowood
16315 Apr 17, 1989	"	Community	n/k/a Branch Banking + Trust		Artes Properties Inc	2000	1		Release Lot 124 Woodwind Townhouses Ph VIII 204 mty see Bk 1901 pg 69
"	"	"	"	"	" "	2000	1		
17975 Apr 25, 1989	"	Community	n/k/a Branch Banking + Trust		Ashford Pts	2001	572		204 mty see Bk 1882 pg 365 Release Lot 69 Ashford 204
18995 May 2, 1989	"	Community	n/k/a Branch Banking + Trust		Artes Properties Inc	2003	30		204 mty see Bk 1901 pg 69 Release Lot 73 Scallowood
20339 May 10, 1989	"	Community			James P. Bacon ^{et al}	2004	544		89-1520 204 mty see Bk 1708 pg 845 Release of Lien from Judgment Roll

(over)

INDIRECT or MORTGAGEE Index to Real Estate Mortgages — Greenville County, S. C.

REG. U. S. PAT. OFFICE *ChumCott* County Indexes Since 1888 An Identifying Trade Mark

Open at Proper Tab according to First Letter or Letters of Name and refer to Buff Sub-Index sheet for page reference.

COTT FAMILY NAME INDEX No. 75 © 1949
MADE BY THE COTT INDEX COMPANY, COLUMBUS, OHIO
SOLD BY PHOTO COPY SUPPLY, MAULDIN, S. C.

FILE NUMBER DATE OF RECORD	MORTGAGEES FAMILY NAMES	GIVEN NAMES ABCDEFGH	GIVEN NAMES IJKLMNO	GIVEN NAMES PQRSTUVWXYZ	MORTGAGORS	BOOK	PAGE	Amount	BRIEF DESCRIPTION, LOCATION, ETC. (Not Warranted)
20341 May 10, 1989	Bank	Community			James C. Wooten	2004	546		Release of Lien from Judgment Roll 89-2073 Jan Mtg see Bk 1774 pg. 32
" " " " "	" " " " "	" " " " "			" " " " "	2004	546		
21399 May 17, 1989	n/k/a Branch Banking + Trust	"			Eugene Croak	2005	633		Jan Mtg see Bk 1752 pg 156 Release Lot 9 Progress Pk.
21848 May 19, 1989	n/k/a Branch Banking + Trust	"			Ronald Z. Nix ^{et al}	2006	090		Consent + Agreement
22032 May 22, 1989	n/k/a Branch Banking + Trust	"			D + S Properties a.s.c. ^{Ptn.}	2006	392		Jan Mtg see Bk 1899 pg. 499 Release Lot 5 Riverview Ph. II
22757 May 25, 1989	Bank	n/k/a Branch Banking + Trust Community			Henry A. Chism ^{et al}	2007	145		Mtg see Bk 1677 pg 174 Bk 2001 pg 152 Subordination of Mtg Lien for PK's ^{also easement} Jan Mtg see Bk 1800 pg 502
23478 May 31, 1989	Bank	n/k/a Branch Banking + Trust Community			D + S a.s.c. Gen Pts	2007	997		Release Lot 1 Pelham Davis
25014 June 8, 1989	Bank	n/k/a Branch Banking + Trust Community			R.C. Galloway ^{et al}	2010	028		Jan Mtg see Bk 1821 pg 32 Release Lot 9 Riverview Ph. II
26447 June 19, 1989	"	n/k/a Branch Banking + Trust Community			Antey Properties Inc	2011	125		Ph. 8. Jan Mtg see Bk 1901 pg 69 Release Lot 31 Scottwood
32543 July 25, 1989	"	Community			James Michael Pruitt ^{et al}	2018	412		Roll 89-3137 Jan Mtg see Bk 1863 pg 259 Release of Lien from Judgment
32547 July 25, 1989	"	Community			Charles D. Jennings Sr	2018	414		Roll 89-2496 Jan Mtg see Bk 1877 pg 50 Release of Lien from Judgment
36516 Aug 16, 1989	"	n/k/a Branch Banking + Trust Community			Greenland Dev Corp	2022	998		Green Du 1 Jan Mtg see Bk 1903 pg 241 Release Lot 50 Carrington
36518 Aug 16, 1989	"	n/k/a Branch Banking + Trust Community			Greenland Dev Corp	2023	7		Green Du 1 Jan Mtg see Bk 1887 pg 344 Release Lot 50 Carrington
36491 Aug 16, 1989	"	n/k/a Branch Banking + Trust Community			JH & Corp ^{et al}	2022	985		Aug 1 Jan Mtg see Bk 1887 pg 256 Release Lot 112 Brea Forest
37497 Aug 22, 1989	"	n/k/a Branch Banking + Trust Community			Antey Properties Inc	2024	87		Downhouses Ph. VIII Jan Mtg see Bk 1901 pg 69 Release Lot 123 Woodwind
41866 Sept 18, 1989	"	n/k/a Branch Banking + Trust Community			L. Estor Johnson ^{et al}	2028	971		88-7453 Jan Mtg see Bk 1895 pg. 990 Release of Lien from Judgment Roll

INDIRECT or MORTGAGEE Index to Real Estate Mortgages — Greenville County, S. C.

REG. U. S. PAT OFFICE *ChumLocks* County Indexes Since 1888 An Identifying Trade Mark

Open at Proper Tab according to First Letter or Letters of Name and refer to Buff Sub-Index sheet for page reference.

COTT FAMILY NAME INDEX No. 75 © 1949
MADE BY THE COTT INDEX COMPANY, COLUMBUS, OHIO
SOLD BY PHOTO COPY SUPPLY, MAULDIN, S. C.

()

FILE NUMBER DATE OF RECORD	MORTGAGEES FAMILY NAMES	GIVEN NAMES ABCDEFGH	GIVEN NAMES IJKLMNO	GIVEN NAMES PQRSTUVWXYZ	MORTGAGORS	BOOK	PAGE	Amount	BRIEF DESCRIPTION, LOCATION, ETC. (Not Warranted)
44951 Oct 5, 1989	Bank	Community	+ Trust		Lloyd L. Stewart ^{et al}	2032	669	300,000	3 tracts For Mtg see Bk 1896 pg 694
48042 Oct 24, 1989	"	"			Selina Riddle	2036	82		Release Lot Lavinia Ave
48844 Oct 30, 1989	"	Community			Jewell J Long	2037	37		Mtg assign Jackie D. Higley + Cordell P. Porter For Mtg see Bk 1902 pg 131
"	"	"			" "	2037	37		
52015 Nov 16, 1989	"	aka BB + J. of South Carolina Community			Donald E. Brandt ^{et al}	2040	877		Release from Real Property Agreement 18.00 acres Lot PK Rd. Buckhorn Rd + Anderson Rd. For agreement see Bk 1990 pg 122
"	"	"			" "	2040	877		
"	"	"			" "	2040	877		
53920 Nov 30, 1989	"	NFA Branch Banking + Trust Co. of S.C. Community Bank			Premier Investment Co. ^{et al Inc}	2043	168		For Mtg see Bk 1887 pg 296 Release Lot 1 Brea Forest Sub Trust. For Mtg see Bk 1900 pg 910
55972 Dec 13, 1989	"	aka BB + J of S.C. Community Bank			William H. McCaulley ^{II}	2045	460		Release Lot 4 Brookside Mtg see Bk 1882 pg 365
56160 Dec 14, 1989	"	aka Branch Banking + Trust Co of S.C. Community			Ashford Partnership	2045	762		Release Lot 51 Ashford For

