

INDIRECT or MORTGAGEE Index to Real Estate Mortgages — Greenville County, S. C.

REG. U. S. PAT. OFFICE *Chas. McCott* County Indexes Since 1888 An Identifying Trade Mark

☞ Open at Proper Tab according to First Letter or Letters of Name and refer to Buff Sub-Index sheet for page reference.

COTT FAMILY NAME INDEX No. 75 © 1949
MADE BY THE COTT INDEX COMPANY, COLUMBUS, OHIO
SOLD BY WALKER, EVANS & COGSWELL CO., CHARLESTON, S.C.

(A)

FILE NUMBER DATE OF RECORD	MORTGAGEES FAMILY NAMES	GIVEN NAMES ABCDEFGH	GIVEN NAMES IJKLMNO	GIVEN NAMES PQRSTUVWXYZ	MORTGAGORS	BOOK	PAGE	Amount	BRIEF DESCRIPTION, LOCATION, ETC. (Not Warranted)
16121 Jan. 6, 1975	Commercial				Barbara Cull, etae	1330	768	10,274	⁴⁰ Chestnut Hills No. 1 Lot 133, Westmuth St.
16236 Jan. 8, 1975	"	"	"	"	Ray E. Keith, etae	1331	73	8,824	²⁰ Kirkwood Hgts. Lot 60 Edgewood Dr.
16157 Jan. 6, 1975	"	"	"	"	Frank L. Lee, etae	1012	676		300 mtg. on REm Ch. 1253 pg. 289 Release 2 lots & Red Sp - Dr. Oak-Crest Sub.
16529 Jan. 13, 1975	"	"	"	"	R.C. Madden, etae	1331	244	2,977	Pl. lot 52 Sec. 1 Sumpwood
16658 Jan. 14, 1975	"	"	"	"	Larry D. Plemmons, etae	1331	435	8,824	²⁰ Lot 16 Pinecrest Dr.
16800 Jan. 15, 1975	"	"	"	"	David Charles Childress, etae	1331	493	10,139	⁷⁶ Near Miller Chick Gap Rd. Lots 40 & 41 Brookwood
16800 Jan. 15, 1975	"	"	"	"	Paul E. Proffitt, etae	1331	495	9,649	⁸⁰ Dr. Pl. lots 15 & 17 E. Jallulah
17058 Jan. 20, 1975	"	"	"	"	Albert S. Anderson, etae	1331	690	8,153	⁸⁸ Northside Gardens Lot 59 Fullwater Rd.
17213 Jan. 21, 1975	"	"	"	"	Dolly Lee, etae	1331	810	7,353	⁶⁰ Richmond Hills Lot 38 Richmond Dr. Sec. 1
17292 Jan. 22, 1975	"	"	"	"	Mary M. Watson, etae	1331	843	8,088	⁶⁰ Sans Souci, Smille St. Lots Mc Makin Dr.
17545 Jan. 24, 1975	"	"	"	"	Eula M. Westbrook, etae	1331	991	8,235	⁶⁰ Wildrose Lane, Smille St. Lot 2, Childress Circle &
19621 Feb. 21, 1975	"	"	"	"	Jerry L. Boozer, etae	1333	592	5,319	⁸⁴ Richmond Hills Sec. 5 Lot 55 Sylvanus Court,
19917 Feb. 20, 1975	"	"	"	"	Wesley W. ... etae				
20256 Mar. 3, 1975	"	"	"	"	Charles L. Barnett, etae	1334	171	7,452	⁶⁰ "Longforest acres" Lot 80 Vinson Dr.
20695 Mar. 7, 1975	"	"	"	"	Jerry Marvin Hendrix, etae	1334	447	5,470	⁸⁰ "Fresh meadow Farms" Santt St. Lot 140 High Valley Blvd. Sec. 1
20899 Mar. 11, 1975	"	"	"	"	Maydell Henderson	1334	640	7,354	²⁰ Sans Souci, Smille St. Lot 126 Rutledge Ave.,

INDIRECT or MORTGAGEE Index to Real Estate Mortgages — Greenville County, S. C.

REG. U. S. PAT. OFFICE *Chas. McCall* County Indexes Since 1888 An Identifying Trade Mark

Open at Proper Tab according to First Letter or Letters of Name and refer to Buff Sub-Index sheet for page reference.

COTT FAMILY NAME INDEX No. 75 © 1949
MADE BY THE COTT INDEX COMPANY, COLUMBUS, OHIO
SOLD BY WALKER, EVANS & COGSWELL CO., CHARLESTON, S.C.

FILE NUMBER DATE OF RECORD	MORTGAGEES FAMILY NAMES	GIVEN NAMES ABCDEFGHIJ	GIVEN NAMES JKLMNO	GIVEN NAMES PQRSTUVWXYZ	MORTGAGORS	BOOK	PAGE	Amount	BRIEF DESCRIPTION, LOCATION, ETC. (Not Warranted)
20900 Mar. 11, 1975	Commercial	Credit Plan Inc.			D. Roy Turner, et al	1334	675	.40 10,199	Lot 50 ft. St. Pelham Rd.
20898 Mar. 11, 1975	"	"	"		Frances S. Wosery, Jr.	1334	691	.16 8,882	Tract 1 + Tract 2
21031 Mar. 12, 1975	"	"	"		Ralph Pruitt, et al	1334	741	.72 11,472	Lot Woods Road Taylors Mtn. Rd. Butler St.
21505 Mar. 18, 1975	"	"	"		John Dineley, et al	1335	111	.80 9,649	Tract 2 = 4.53 acs. Roper Hills Sec. 2
21579 Mar. 19, 1975	"	"	"		Boyce J. Landry, et al	1335	125	.00 9,411	Lot 42 Richmond "College Apts."
21579 Mar. 19, 1975	"	"	"		Mary Jo Shelton, et al	1335	193	.60 7,647	Lot 133 Landin St.
22727 Apr. 2, 1975	"	"	"		Martha Ann Bates Mace	1336	45	.20 9,769	Lot 11 Parkin mill Rd. Sec. 112 Western Hills
23278 Apr. 8, 1975	"	"	"		Clyde W. Wensley,	1336	528	.76 13,409	Lot 30 Alice Fair Dr.
23756 Apr. 14, 1975	"	"	"		Ruth E. Dilbert, et al	1336	935	.20 8,530	Lot 27 Penarth Dr.
23738 Apr. 14, 1975	"	"	"		George J. Riba, et al	1336	941	.00 2,250	Lot 2 Camelot Lane W. 21st St. Eastside, S.W.
23757 Apr. 14, 1975	"	"	"		Jack M. Daddie, et al	1336	938	.80 9,649	Lot 50 W. Wilson Strick Dr. Rd. 13 Eastmore
23966 Apr. 16, 1975	"	"	"		Alvin H. Johnson	1337	133	.80 7,624	Lot 21 Dos Docks Mills mill
24220 Apr. 18, 1975	"	"	"		Henry M. Bales, et al	1337	354	.92 5,299	Lot 68 Ligon St. "Colonial Hills"
24484 Apr. 22, 1974	"	"	"		Charles L. Stevens,	1337	533	.60 7,452	Lot 1 E. Lee Rd. Hawthorn Court
24721 Apr. 24, 1975	"	"	"		Sarah Pumper, et al	1337	644	.68 4,663	Tract 4 = 9.91 acs Arenal terrace
25339 May 1, 1975	"	"	"		Joseph B. Darpard, et al	1338	179	.40 11,582	Lot 85 Kimberly Lane

INDIRECT or MORTGAGEE Index to Real Estate Mortgages — Greenville County, S. C.

REG. U. S. PAT. OFFICE *Chas McCott* County Indexes Since 1888 An Identifying Trade Mark

Open at Proper Tab according to First Letter or Letters of Name and refer to Buff Sub-Index sheet for page reference.


COTT FAMILY NAME INDEX No. 75 © 1949
MADE BY THE COTT INDEX COMPANY, COLUMBUS, OHIO
SOLD BY WALKER, EVANS & COGSWELL CO., CHARLESTON, S.C.

(B)

FILE NUMBER	MORTGAGEES	GIVEN NAMES	GIVEN NAMES	GIVEN NAMES	MORTGAGORS	BOOK	PAGE	Amount	BRIEF DESCRIPTION, LOCATION, ETC. (Not Warranted)
DATE OF RECORD	FAMILY NAMES	ABCDEFGHIJ	IJKLMNO	PQRSTUVWXYZ					
25718	Commercial	Credit Plan, Inc.			Mozelle M. Babo	1338	547	.40	Simple St. (Link St.)
May 6, 1975								8,900	Lot 2 Otteray St. + Taylors
25860	"	"	"	"	Alice C. Allsep, et al	1338	651	.68	Lot Forestwood Dr.
May 7, 1975	"	"	"	"	et al			.48	Butte St.
25930	"	"	"	"	Walter D. Moore, Jr.	1338	765	11,547	Lot Batson ave. Marietta
May 8, 1975	"	"	"	"	et al			.68	Wynette St.
28004	"	"	"	"	James Thomas Oglesby	1340	361	6,955	Sec. 2, orchard acreage
May 29, 1975	"	"	"	"	et al			.72	lot 56 Gordon St. East
29184	"	"	"	"	James D. Daniels, et al	1341	457	11,472	Lot 60 Fairhaven Dr.
Jun. 11, 1975	"	"	"	"	et al			.52	Hamesville
29274	"	"	"	"	Ronald Eugene Walters	1341	440	3,539	Lot 69 Super Highway
Jun. 11, 1975	"	"	"	"	Sammie Hamey, et al	1341	595	8,898	Dalhousie St. less .75 acre
29402	"	"	"	"	et al			.20	4.75 acre Georgia Rd.
Jun. 12, 1975	"	"	"	"	Edward J. Easter, et al	1342	282	11,137	Lot 26, 27, 68, + 69 Boston
30180	"	"	"	"	et al			.40	Dr.
Jun. 20, 1975	"	"	"	"	George E. Mappin	1342	255	12,851	108 Blanford St.
30118	"	"	"	"	et al			.12	"Augusta Road Hills"
Jun. 29, 1975	"	"	"	"	Marion Kay, et al	1342	378	3,408	Lot 2 Henrietta ave.
30320	"	"	"	"	et al			.44	Wynette St.
Jun. 23, 1975	"	"	"	"	Dora Jane Tinsley	1343	11	8,623	Lot 49 welcome Rd.
133	"	"	"	"	et al			.60	Lot 3 Ellipton Dr.
Jul. 1, 1975	"	"	"	"	Edwin John Garner, Jr.	1343	22	7,647	Eastdale Dr. Austing St.
140	"	"	"	"	et al			.60	Lot 132 Quince Lane
Jul. 9, 1975	"	"	"	"	Otis H. Vinson, et al	1343	459	10,137	Hyatt Estate" Sec. II
668	"	"	"	"	et al			.60	Lot 231 Tussock Rd. "Del
Jul. 9, 1975	"	"	"	"	Steven J. Langer, et al	1343	502	7,353	Ocean Terrace Sec. 2
670	"	"	"	"	et al			.00	Lot 72 S. Wungate Rd.
Jul. 9, 1975	"	"	"	"	Ronnie E. Waldrop	1343	505	9,045	Capella Park #2 West St.
671	"	"	"	"	et al			.60	Lot 127 Cr. Beatrix St. + Frame Ave
Jul. 9, 1975	"	"	"	"	William A. Pittman, Jr.	1344	11	7,452	
1325	"	"	"	"					
July 16, 1975	"	"	"	"					

INDIRECT or MORTGAGEE Index to Real Estate Mortgages — Greenville County, S. C.

() REG. U. S. PAT. OFFICE *Chas. McCott* County Indexes Since 1888 An Identifying Trade Mark

 Open at Proper Tab according to First Letter or Letters of Name and refer to Buff Sub-Index sheet for page reference.

COTT FAMILY NAME INDEX No. 75 © 1949
MADE BY THE COTT INDEX COMPANY, COLUMBUS, OHIO
SOLD BY WALKER, EVANS & COGSWELL CO., CHARLESTON, S.C.

FILE NUMBER DATE OF RECORD	MORTGAGEES FAMILY NAMES	GIVEN NAMES ABCDEFGHIJ	GIVEN NAMES JKLMNO	GIVEN NAMES PQRSTUVWXYZ	MORTGAGORS	BOOK	PAGE	Amount	BRIEF DESCRIPTION, LOCATION, ETC. (Not Warranted)
2097 July 24, 1975	Commercial				<i>etal</i> Dorothy A. Nelson	1344	630	4,053	<i>Spinwood</i> Lot 8 Clairmont Dr.
2352 July 28, 1975	"	"	"	"	<i>etal</i> Linda Robinson	1344	843	17,169	Lot Olive St.
2740 July 31, 1975	"	"	"	"	Fred O. Nayle, <i>etal</i>	1345	171	5,863	Club View 24th Paris mt. Sp. Pt. lot 42 Club View Dr.
3667 Aug. 8, 1975	"	"	"	"	Harold J. Pass, <i>etal</i>	1345	803	16,999	Lot 80 Enfield way & Connecticut Dr.
4226 Aug. 13, 1975	"	"	"	"	" " " "	1345	803		" Merrifield Park" Sec. II
5711 Sept. 2, 1975	"	"	"	"	Vera S. Bridges, <i>etal</i>	1347	132	7,452	Lot 2 Broughton Dr., Stanton Bridge Rd.
6843 Sept. 12, 1975	"	"	"	"	James S. Vanalore, <i>etal</i>	1348	616	10,192	Tract 3 = 3.43 acres
6943 Sept. 12, 1975	"	"	"	"	Kenneth L. Challen, <i>etal</i>	1348	619	15,633	Keenwood Lane North 1. Pkts Lot 77 Pt. lot 14
7130 Sept. 14, 1975	"	"	"	"	La Rue E. Campbell	1348	911	6,757	Rt. 1 Taylors
7624 Sept. 22, 1975	"	"	"	"	J. Edward Childress, III	1349	267	10,925	Mullikin 122 Pleasant Dr.
7767 Sept. 23, 1975	"	"	"	"	D. D. Nave, <i>etal</i>	1349	338	6,377	Lot 13 "Clear Spruce"
8151 Sept. 26, 1975	"	"	"	"	Deanna D. Hitchins, <i>etal</i>	1349	609	11,772	Lot 24 Cedar Spruce
8160 Sept. 26, 1975	"	"	"	"	Furroll L. Campbell, <i>etal</i>	1349	695	7,452	215 So. 8th St. Dr.
8256 Sept. 26, 1975	"	"	"	"	Charles H. Spamer, <i>etal</i>	1349	733	10,274	Shack Rd. 2nd St. Dr. Tract = 2.22. Tract
8583 Sept. 30, 1975	"	"	"	"	James J. Hinson, <i>etal</i>	1349	964	6,184	Sec. 2 Secan Terrace Lot 71 S. Alingate Rd.

INDIRECT or MORTGAGEE Index to Real Estate Mortgages — Greenville County, S. C.

REG. U. S. PAT. OFFICE *Chas. M. Cotts* County Indexes Since 1888 An Identifying Trade Mark

Open at Proper Tab according to First Letter or Letters of Name and refer to Buff Sub-Index sheet for page reference.

COTT FAMILY NAME INDEX No. 75 © 1949
MADE BY THE COTT INDEX COMPANY, COLUMBUS, OHIO
SOLD BY WALKER, EVANS & COGSWELL CO., CHARLESTON, S. C.

(C)

FILE NUMBER DATE OF RECORD	MORTGAGEES FAMILY NAMES	GIVEN NAMES ABCDEFGHIJ	GIVEN NAMES JKLMNO	GIVEN NAMES PQRSTUVWXYZ	MORTGAGORS	BOOK	PAGE	Amount	BRIEF DESCRIPTION, LOCATION, ETC. (Not Warranted)
9414 Oct. 8, 1975	Commercial	Credit Plan, Inc.			<i>et al</i> Frankie Eugene Hall	1350	759	.60 7,452	Greenfields Butler St. Lot 7 Mitchell Rd.
9880 Oct. 13, 1975	"	"	"	"	W. R. Robertson, Jr.	1351	126	.60 15,048	St. lot 4 Swanson court
9880 Oct. 13, 1975	"	"	"	"	Joe J. Selph, Jr. <i>et al</i>	1351	129	.00 10,134	St. lots 9 & 10 cor. Longview Terrace & Henderson Way Rd. (Henderson cr.) Chick Sep. St.
"	"	"	"	"	" " " " "	1351	129		
10128 Oct. 15, 1975	"	"	"	"	Norman Parrott, <i>et al</i>	1351	283	.00 3,945	Rt. 6 Box 58, Greer
10372 Oct. 17, 1975	"	"	"	"	Gerald C. Bishop, <i>et al</i>	1351	539	.80 7,203	Rt. 3 Badger Dr., Taylors
10828 Oct. 22, 1975	"	"	"	"	Flayd E. Rogers, <i>et al</i>	1351	852	.20 11,323	"Forestdale Hgts." Lot 23 Forestdale Dr.
11347 Oct. 28, 1975	"	"	"	"	Basil W. Elliott, <i>et al</i>	1352	272	.20 16,999	Dr.) Paris view Lot 21 montie Dr. (Paris view
11314 Oct. 28, 1975	"	"	"	"	Rodger Earl Faulkner, <i>et al</i>	1352	279	.20 10,351	Lot 10
11502 Oct. 30, 1975	"	"	"	"	John S. Duncan, <i>et al</i>	1352	431	.60 5,802	Rt. 2 Box 462, Landrum, S.C.
12243 Nov. 7, 1975	"	"	"	"	David Lawless, Jr. <i>et al</i>	1353	140	.40 10,004	also lot Lot Carter one. also Rt W
12504 Nov. 10, 1975	"	"	"	"	Blaydell Henderson	1353	244	.60 8,904	Days Savings Housing Inc. Lot 126 Rutledge one.
12599 Nov. 12, 1975	"	"	"	"	Bertie Mae Laddy	1353	425	.72 3,834	(McCraw St.) St. lot 26 ansel St.
13049 Nov. 17, 1975	"	"	"	"	Herbert C. Mason, <i>et al</i>	1353	748	.16 19,130	Lot 6-J & 6-I Carey one.
13050 Nov. 17, 1975	"	"	"	"	Shirley Spelman	1353	833	.60 4,515	Lot 3 Oaklawn St.
14306 Dec. 2, 1975	"	"	"	"	Joe W. Rochester, <i>et al</i>	1354	948	.60 7,452	Farmette Hgts. Lot 5 Landt End Dr.

INDIRECT or MORTGAGEE Index to Real Estate Mortgages — Greenville County, S. C.

() REG. U. S. PAT. OFFICE *Clare McCott* County Indexes Since 1888 An Identifying Trade Mark


Open at Proper Tab according to First Letter or Letters of Name and refer to Buff Sub-Index sheet for page reference.

COTT FAMILY NAME INDEX No. 75 © 1949
MADE BY THE COTT INDEX COMPANY, COLUMBUS, OHIO
SOLD BY WALKER, EVANS & COGSWELL CO., CHARLESTON, S.C.

FILE NUMBER DATE OF RECORD	MORTGAGEES FAMILY NAMES	GIVEN NAMES ABCDEFGHIJ	GIVEN NAMES JKLMNO	GIVEN NAMES PQRSTUVWXYZ	MORTGAGORS	BOOK	PAGE	Amount	BRIEF DESCRIPTION, LOCATION, ETC. (Not Warranted)
17057 Jan. 5, 1976	Commercial				Clara D. Arledge <i>etal</i>	1357	369	.60 10,278	Lot 63 Rutledge Rd.
18055 Jan. 15, 1976	"	"	"	"	Lillie M. Peoples	1358	65	.60 4,632	Lot = 10 aca. cor. Lake View Dr. + a County Rd., also lots 2, 3, 14 Lake View Dr.
"	"	"	"	"	" " "	1358	65	40 4,301	(Morgan St.) City View Th. lot 3 6 Neal ave.,
18106 Jan. 16, 1976	"	"	"	"	William P. Dilworth <i>etal</i>	1358	145	.00 1,000,000	Dist. Hwy. 385 Lot 2 = 3.568 acres, 76-938
18891 Jan. 26, 1976	"	"	Dev. Corp.	"	Roger Properties, Inc.	1358	840	✓ ✓	✓ ✓ pictures - I-385
18878 " 26, 1976	"	"	"	"	" " "	✓	✓	✓	✓
19481 Feb. 2, 1976	"	"	Plan, Inc.	"	Gordon C. Carter	1359	361	.207 11,581	Lot 15 Juben Dr.
19604 Feb. 2, 1976	"	"	"	"	Clene W. Collins, <i>etal</i>	1357	450	.40 5,126	Lot 17 Emma St.
19707 Feb. 3, 1976	"	"	"	"	Nazel P. Poole, <i>etal</i>	1359	510	.92 5,557	ane. sec. A "Homer Estate" Lot 33 1st. lot 34 Carolina
20895 Feb. 18, 1976	"	"	Plan Inc.	"	elin D. Carter, <i>etal</i>	1360	485	40 8,900	Partial Release of 976 aca. Ruby Dr. New Furman Hgts.
23753 Mar. 18, 1976	"	"	Plan, Inc.	"	Harold D. Porter, <i>etal</i>	1362	708	.40 8,147	Lot 42 Cor. Courtland ave. + Oak Hill
23975 Mar. 23, 1976	"	"	"	"	Charles J. Baling, <i>etal</i>	1362	882	.56 6,202	Lot 6 Good St. Sec. A "Amerson Court"
24740 Mar. 29, 1976	"	Credit Plan, Inc.	"	"	Ralph H. Ryner, <i>etal</i>	1363	502	.40 8,900	Lot 6 Amerson Court
24953 Mar. 31, 1976	"	Credit Plan, Inc.	"	"	David J. Chambers	1363	748	.40 8,900	Lot 75 Cor. High Valley Blvd. + creek shore Dr. Fresh meadow
"	"	"	"	"	" " "	1363	748	.20 3,913	Same sec. 1, South St.
25711 Apr. 7, 1976	"	"	"	"	Buddy L. Reynolds <i>etal</i>	1364	375	.20 3,913	Lot 24 River Road

INDIRECT or MORTGAGEE Index to Real Estate Mortgages — Greenville County, S. C.

REG. U. S. PAT. OFFICE *Chas McCott* County Indexes Since 1888 An Identifying Trade Mark

 Open at Proper Tab according to First Letter or Letters of Name and refer to Buff Sub-Index sheet for page reference.


COTT FAMILY NAME INDEX No. 75 © 1949
MADE BY THE COTT INDEX COMPANY, COLUMBUS, OHIO
SOLD BY WALKER, EVANS & COGSWELL CO., CHARLESTON, S.C.

(D)

FILE NUMBER DATE OF RECORD	MORTGAGEES FAMILY NAMES	GIVEN NAMES ABCDEFGH	GIVEN NAMES IJKLMNO	GIVEN NAMES PQRSTUVWXYZ	MORTGAGORS	BOOK	PAGE	Amount	BRIEF DESCRIPTION, LOCATION, ETC. (Not Warranted)
25830 Apr 8 1976	Commercial	Credit Plan, Inc.			John W. Cooper, et al	1364	460	7,353	Pen. H. (Smith St.) Lot 11 Cor. E. Tallulah St. 1
26500 Apr 15 1976	"	"	"	"	George J. Kay, et al	1364	947	3,805	Augusta Rd. Hills Lot 2 Henrietta ave.
27775 Apr 28 1976	"	"	"	"	Thomas F. Harrison, et al	1366	163	6,379	Richmond hills Lot, small school house
28452 May 5 1976	"	"	"	"	George J. Walling	1366	758	25,667	Richmond hills Lot 15 Portsmouth St. Sec. 2
28718 May 7 1976	"	"	"	"	Barbara J. Pittman, et al	1366	918	22,771	Maple Est. Sec. III Lot 517 Saddleback Ct. 1st
29367 May 13 1976	"	"	"	"	Dora J. Lindsey, et al	1367	428	42,474	Rd. 4 Oak Rd. Lot 8 Cor. Old Easley Bridge
29391 May 14 1976	"	"	"	"	Neyward Stringer, et al	1367	590	11,644	Tract, Highland St.
27589 May 17 1976	"	"	"	"	Philo E. Gregory, III, et al	1367	679	19,134	Lot, 11 Douglas St.
29840 May 19 1976	"	"	"	"	Joe D. Geomans, et al	1367	923	10,429	To ingress & egress Tract A-1.35 Acres also right
30454 May 25 1976	"	"	"	"	Robert E. Dennis, et al	1368	426	5,298	Bridge Rd. Phone St. Lot = 1 acre Harrison
30869 May 28 1976	"	"	"	"	Catherine C. Nelson, et al	1368	846	9,633	Lot 42 Cor. Underwood one. & manficella ave. Glenmore Park Denville St.
"	"	"	"	"	" " "	1368	846		
32090 June 9 1976	"	"	"	"	James Blair Simmons, et al	1369	756	15,300	Denville Lot 120, Rainwater Sec. III
32001 June 9 1976	"	"	"	"	John H. Casam, et al	1369	782	7,238	40 Lots 15, 46 Inman Ct. Inman Hgts.
32466 June 14 1976	"	"	"	"	Rosa L. Wilkins, et al	1370	153	11,644	.08 S. Forest Est. Lot 23 E. Schneider Rd.
32834 June 16 1976	"	"	"	"	Thomas J. Stargel	1370	413	7,752	.60 Denville St. Lot 46 Easley Bridge Rd.

INDIRECT or MORTGAGEE Index to Real Estate Mortgages — Greenville County, S. C.

() REG. U. S. PAT. OFFICE *Chas McCott* County Indexes Since 1888 An Identifying Trade Mark


 Open at Proper Tab according to First Letter or Letters of Name and refer to Buff Sub-Index sheet for page reference.

COTT FAMILY NAME INDEX No. 75 © 1949
MADE BY THE COTT INDEX COMPANY, COLUMBUS, OHIO
SOLD BY WALKER, EVANS & COGSWELL CO., CHARLESTON, S.C.

FILE NUMBER DATE OF RECORD	MORTGAGEES FAMILY NAMES	GIVEN NAMES ABCDEFGHIJ	GIVEN NAMES JKLMNO	GIVEN NAMES PQRSTUVWXYZ	MORTGAGORS	BOOK	PAGE	Amount	BRIEF DESCRIPTION, LOCATION, ETC. (Not Warranted)
33231 Jun. 21, 1976	Commercial	Credit Plan, Inc.			<i>etal</i> Gayelle A. Allenhofer	1370	756	.88 22,349	B. J. Flynn Est. Lots 59, 60, 161 Rayce St
33590 Jun. 24, 1976	"	"	"		<i>etal</i> Patricia J. Nelson	137	89	.74 10,471	Kingsgate Lot 47 Fenilworth Dr.
34260 Jun. 30, 1976	"	"	"		<i>etal</i> Alice A. McCullless	137	608	.85 9,853	Tower Est., Sec. 3 Lot 356 Wembley Rd.
1780 Jul. 19, 1976	"	"	"		<i>etal</i> Charles E. Muntz	1373	140	.08 11,644	W. Sec. 2 Lot 53 Vale St. White Horse
2035 Jul. 21, 1976	"	"	"		<i>etal</i> Maurin J. Turner	1373	327	.52 16,634	"Drive Park" Lot 8 1/2 Pt. lot 7 Blk. E
4097 Aug. 11, 1976	"	"	"		<i>etal</i> Minor Lee Holloway	1375	59	.61 7,236	Front Street Lot 11 Bayne Dr., W. Sec.
6206 Sept. 4, 1976	"	"	"		<i>etal</i> John W. Hilstrap	1376	937	.44 4,546	Lot 37 Fenwick Dr.
6647 Sept. 8, 1976	"	"	"		<i>etal</i> Wilton N. Westbrook	1377	278	.20 10,546	Wildrose Lane, Denville Sp. Lot 2 Cor. Childress Cir. &
717 Sept. 14, 1976	"	"	"		<i>etal</i> S. F. Weatherford	1377	71	.88 4,820	"Diplomat" Lot 125 Lyndhurst Dr.
8544 Sept. 28, 1976	"	"	"		<i>etal</i> Mattie W. Reed	1378	942	.80 9,953	Lancaster Dr., Pine Forest Lot 3 + 1 Pt. lot 35
8544 Sept. 28, 1976	"	"	"		<i>etal</i> Bertie Mae Cully	1378	945	.36 3,933	McGray St. Pt. lot 26 (2) Small St.
9668 Sept. 29, 1976	"	"	"		<i>etal</i> Alvin L. Granly	1379	83	.00 21,726	Pt. lot 6 Lichburg Rd.
9176 Oct. 4, 1976	"	"	"		<i>etal</i> Harold Dean Hawkins	1379	543	.00 5,691	Lot 8, Deer
10496 Oct. 15, 1976	"	"	"		<i>etal</i> Dennis W. Fox	1380	562	.88 11,345	Sec. 1 Lot 46 Diverger Place
11273 Oct. 22, 1976	"	"	"		<i>etal</i> Charles Kirk Hamason	1381	160	.16 6,482	Lot 160 Lake Forest, Sec. 3
11329 Oct. 25, 1976	"	"	"		<i>etal</i> Wanda J. Griffith	1381	288	.25 22,357	Denville Lot 25 Sec. 3 Loinseth

INDIRECT or MORTGAGEE Index to Real Estate Mortgages — Greenville County, S. C.

REG. U. S. PAT. OFFICE *Chem. M. Co.* County Indexes Since 1888 An Identifying Trade Mark

 Open at Proper Tab according to First Letter or Letters of Name and refer to Buff Sub-Index sheet for page reference.

COTT FAMILY NAME INDEX No. 75 © 1949
MADE BY THE COTT INDEX COMPANY, COLUMBUS, OHIO
SOLD BY WALKER, EVANS & COGSWELL CO., CHARLESTON, S. C.

(E)

FILE NUMBER DATE OF RECORD	MORTGAGEES FAMILY NAMES	GIVEN NAMES ABCDEFGH	GIVEN NAMES IJKLMNO	GIVEN NAMES PQRSTUVWXYZ	MORTGAGORS	BOOK	PAGE	Amount	BRIEF DESCRIPTION, LOCATION, ETC. (Not Warranted)
11560 Oct. 27, 1976	Commercial	Credit Plan, Inc.			Rubin D. Martin, et al	1381	522	.80 7,585	Woodside Mills Lot 111 Shul. St. Sec. A.
11950 Nov. 1, 1976	"	"	"		William Frank Lockaby, et al	1381	932	.43 2,604	Hwy. Homesites Lot 23 W. Lee Rd. Super
13049 Nov. 12, 1976	"	"	"		Rufus D. Zooley, et al	1382	880	.00 5,949	Sp. P. Lot 3, E. Lee Rd., Chick
13342 Nov. 15, 1976	"	"	"		Larry W. Stanley, et al	1382	989	.32 7,084	also tract = 21 aca. State Hwy. 414 Lot = 1.9 aca. State Hwy. 414
14094 Nov. 22, 1976	"	"	"		William L. Steadman, et al	1383	515	.40 17,078	Lot 4 Maple Hgts. Circle "Kingswood"
14254 Nov. 24, 1976	"	"	"		Billy L. Allen, et al	1383	716	.04 8,015	Lots 331 3/4 Kingswood "Northgate"
14251 Nov. 24, 1976	"	"	"		John L. Brooks, et al	1383	861	.20 7,777	Lot 14 Arcadia Dr., Blk. B (S.C. Hwy. #101) oneal P.
15502 Dec. 8, 1976	"	"	"		Marlene P. Cartee, et al	1384	726	.52 14,240	5.05 aca. oneal P.
16496 Dec. 20, 1976	"	"	"		Harold J. Southard, et al	1385	528	.32 7,084	Brook Glen Gardens Lot 2 Longmeadow Rd.
17043 Dec. 28, 1976	"	"	"		Elaine L. Collins, et al	1386	121	.20 8,638	Lot 18 Emma St. Dr. (central ave.) Dixie Hgts.
18011 Jan. 5, 1977	"	"	"		Ernest E. Williams, et al	1386	749	.32 5,092	Lot 26 1/2 lot 25 Briarcliff P.
18617 Jan. 12, 1977	"	"	"		Larry C. Davis, et al	1387	209	.78 11,345	Lot = 1/2 acre chick spgs.
19733 Jan. 26, 1977	"	"	"		Joe D. Glemons, et al	1387	946	.32 14,800	Tract A = 1.35 aca.
20643 Feb. 4, 1977	"			Mtg. Inc.	Security Investment, Inc.	1388	626	.00 10,504	3 lots + 1 tract woodruff Rd. Hgts.
20664 Feb. 7, 1977	"	Credit Plan, Inc.			Samuel E. Long, et al	1388	745	.24 9,260	Lots 18, 19 angle Lane pleasant view
22294 Feb. 23, 1977	"	"	"		James E. Patterson, Jr., et al	1389	916	.96 7,140	Lot 6 willow springs Dr.

INDIRECT or MORTGAGEE Index to Real Estate Mortgages — Greenville County, S. C.

() REG. U. S. PAT. OFFICE *Chas. McCott* County Indexes Since 1888 An Identifying Trade Mark

 Open at Proper Tab according to First Letter or Letters of Name and refer to Buff Sub-Index sheet for page reference.

COTT FAMILY NAME INDEX No. 75 © 1949
MADE BY THE COTT INDEX COMPANY, COLUMBUS, OHIO
SOLD BY WALKER, EVANS & COGSWELL CO., CHARLESTON, S.C.

FILE NUMBER DATE OF RECORD	MORTGAGEES FAMILY NAMES	GIVEN NAMES ABCDEFGHIJ	GIVEN NAMES JKLMNO	GIVEN NAMES PQRSTUVWXYZ	MORTGAGORS	BOOK	PAGE	Amount	BRIEF DESCRIPTION, LOCATION, ETC. (Not Warranted)
23385 Mar. 7, 1977	Commercial	Credit Plan, Inc.			Mary L. Dorsey, et al	1390	979	.60 12,006	Bridge Rd. & Foster Dr. Lot, Cor. New Dunham
23941 Mar. 11, 1977	"	"	"	"	Johnny Brazgale	1391	396	.28 12,593	Westcliffe, Sec. III Lot 154 Saluda Cr.
24305 Mar. 15, 1977	"	"	"	"	Clinton D. Gates, et al	1391	690	.80 37,822	Lot 23 E. Linchurst Dr. (Willowood Dr.) also lot 11 1st. lot 10 Jaker St.
"	"	"	"	"	" " " "	1391	690		
24763 Mar. 21, 1977	"	"	"	"	Herbert E. Mason, et al	1392	101	.20 32,605	Lots 6 J I 6 E Carey ave. Lotta St.
26431 Apr. 4, 1977	"	"	"	"	Walter O. Moore, Jr.	1393	729	.20 19,955	Lot, Balsam ave., Myrtle
26957 Apr. 8, 1977	"	"	"	"	George J. Rika, et al	1394	245	.40 7,082	Lot 9 Camlat Lane
27472 Apr. 14, 1977	"	"	"	"	James L. Talbert	1394	649	.40 17,690	Lot 12 Endless Dr.
27867 Apr. 18, 1977	"	"	"	"	David E. Stevens, et al	1394	920	.00 31,674	Tract, S.C. Hwy #17 "Spruce acres"
28124 Apr. 20, 1977	"	"	"	"	Harrison A. Talley, et al	1395	79	.40 9,314	Pl. lot 54 Kingswood Dr., also Prop. in Cherryburg et al.
28079 Apr. 20, 1977	"	"	"	"	Ray Drampling, Jr., et al	1395	63	.00 7,000	46.68 ac. Saluda Cr. REM Bk. 1388 Pg. 626
28686 Apr. 25, 1977	"	"	"	"	Security Investments, Inc.	1395	565	.00 Release mty. in mty. Acc "Shelby Park"	
28564 Apr. 25, 1977	"	Credit Plan, Inc.	"	"	Nancy O. Hudgens, et al	1395	543	.20 1,222	Lot 26 Strawberry Dr., Horse Hgts. Sec. 2
28564 Apr. 25, 1977	"	"	"	"	Betsy Talley, et al	1395	546	.60 4,315	Lot 55 Jolly ave. White
28901 Apr. 27, 1977	"	"	"	"	Killy S. Nicholson, et al	1395	768	.35 24,220	Lot 2 Crazi. ave.
30011 May 5, 1977	"	"	"	"	Security Investments, Inc.	1396	799		Correct mty. Release in REM Bk. 1395 Pg. 565. Release lot 109
"	"	"	"	"	"	1396	799		Whitford Rd. S. Laurel Est. from mty. in REM Bk. 1399 Pg. 627

INDIRECT or MORTGAGEE Index to Real Estate Mortgages — Greenville County, S. C.

REG. U. S. PAT. OFFICE *Chester McCott* County Indexes Since 1888
An Identifying Trade Mark

Open at Proper Tab according to First Letter or Letters of Name and refer to Buff Sub-Index sheet for page reference.

COTT FAMILY NAME INDEX No. 75 © 1949
MADE BY THE COTT INDEX COMPANY, COLUMBUS, OHIO
SOLD BY WALKER, EVANS & COGSWELL CO., CHARLESTON, S. C.

(7)

FILE NUMBER DATE OF RECORD	MORTGAGEES FAMILY NAMES	GIVEN NAMES ABCDEFGH	GIVEN NAMES IJKLMNO	GIVEN NAMES PQRSTUVWXYZ	MORTGAGORS	BOOK	PAGE	Amount	BRIEF DESCRIPTION, LOCATION, ETC. (Not Warranted)
29985 May 5 1977	Commercial	Credit Plan, Inc.			Roger D. Waddell, etal	1396	755	.12 4,761	Sec. 30. Lot 15 Vaughn St. Chiel
130154 May 6 1977	"	"	"		Robert J. Weems, etal	1396	894	.20 18,631	Melburne Rd. Tower East. Sec. 1 Lot 102 Cor. Timbers Rd. +
30234 May 9 1977	"	"	"		Charles E. Mantooth, etal	1396	990	.40 29,996	Horse Hots. Sec. 2 Lot 53 Vale St. White
30574 May 11 1977	"	"	"		Donald L. Southern	1397	266	.20 22,357	23-278 Lot = 4.8 acc. S.C. Hwy. #
30709 May 12 1977	"	"	"		C. M. Ataway, etal	1397	372	.60 22,149	Chestnut Hills #01 Lot 89 Farmington Rd.
31814 May 23 1977	"	"	"		Tom Hailey, etal	1398	473	.40 8,945	Dalloum #, less .75 acc 4.75 acc. Georgia Rd.
34757 Jun 15 1977	"	"	"		George J. Waldrop, etal	1401	152	.40 36,890	Richmond Hills Sec. 2 Lot 10 Portsmouth Dr.
34757 Jun 15 1977	"	"	"		Christine Brown, etal	1401	155	.20 18,817	Timberlake, Butler #. Lot 5 Sedgefield Dr. Sec. 77
35050 Jun 17 1977	"	"	"		Edward H. Allay, etal	1401	469		Released by Judgment Rec #77-2290 - for mtg. see Em Bk. 1338 pg. 651
353 Jul 5 1977	"	"	"		Robert E. Patterson, etal	1403	201	.40 9,068	Sec. 2 Lot 20 "Farmington acres"
2680 Jul 25 1977	"		mtg. Co., Inc.		J. Wayne Crolley, etal	1405	26	.00 17,760	Triniew #. Less Parts 57.2 acc. Nelly Ferry Rd.
3127 Jul 28 1977	"	Credit Plan, Inc.			Sara E. Kicher, etal	1405	553	.00 24,780	Madacres, Butler #. Lots 38 + 39 Madacres Dr.
3127 Jul 29 1977	"	"	"		Ronald S. Bishop, etal	1405	556	.92 8,269	avondale Forest Lot 70 Lysor Rd. Sec. 11
4751 Aug 12 1977	"	"	"		Frank L. Tallon, etal	1406	972	.24 5,241	Spurwood Lot 8 Clairmont Dr.
5309 Aug 17 1977	"	"	"		Marian J. Kay, etal	1407	384	.25 4,777	Augusta Rd. Hills Lot 2 Henrietta ave.

INDIRECT or MORTGAGEE Index to Real Estate Mortgages — Greenville County, S. C.

() REG. U. S. PAT. OFFICE *Chas. McCott* County Indexes Since 1888 An Identifying Trade Mark


Open at Proper Tab according to First Letter or Letters of Name and refer to Buff Sub-index sheet for page reference.

COTT FAMILY NAME INDEX No. 75 © 1949
MADE BY THE COTT INDEX COMPANY, COLUMBUS, OHIO
SOLD BY WALKER, EVANS & COGSWELL CO., CHARLESTON, S.C.

FILE NUMBER DATE OF RECORD	MORTGAGEES FAMILY NAMES	GIVEN NAMES ABCDEFGHIJ	GIVEN NAMES JKLMNO	GIVEN NAMES PQRSTUVWXYZ	MORTGAGORS	BOOK	PAGE	Amount	BRIEF DESCRIPTION, LOCATION, ETC. (Not Warranted)
5752 aug. 22, 1977	Commercial	Credit Plan, Inc.			Cliff W. Hensley, et al	1407	767	15,741	36 western hills, sec. 1 & 2 Lot 35 Alice Ann Dr.
5717 aug. 22, 1977	"	"	"		James R. Jones, et al	1407	696	1,000	72 Highhurst, 3rd. A. Chick Spgs. Sp. Lot 15116 Hale Dr.
5891 aug. 23, 1977	"	"	"		Joe W. Rochester, et al	1407	861	8,161	20 "Jasmine" apt. Lot 5 Linda Dr.
6735 aug. 30, 1977	"	"	"		Merrin D. Cooper, et al	1408	476	15,535	20 Windsor Park, Mullin Lot 2 Woodridge Cr.
7612 Sep. 7, 1977	"	"	"		Joe E. Barnett, et al	1407	326	11,728	38 Dep. W. Lot 1 Red Hill, Chick
8493 Sep. 15, 1977	"			Mtg. Co., Inc.	Ensign S. Lowland	1407	727	23,333	33 "Eggs" apt. Lot 48141 Dunbar Ave.
8790 Sep. 16, 1977	"			Plan Inc.	Chas. W. Brown, et al	1407	137	3,104	32 6. Woodburn Dr. James Park Lot 5 Cor. Carolee mill rd. &
8836 Sep. 19, 1977	"	"	"	"	Louell Marion Sweet	1410	292	9,725	52 H. 6. Highlands Est. sec. 1 Lot 13 Cor. Carolina Ave. & West
9479 Sep. 23, 1977	"	"	"	"	Jerry M. Johnson, et al	1407	674	8,712	33 P. Lot = 1000 W. Dunblain
9598 Sep. 26, 1977	"	"	"	"	Marian H. Hester, et al	1411	126	12,788	24 Lot 2 White Horse Rd. (McLary St.)
9598 Sep. 26, 1977	"	"	"	"	Bertie Mae Raddy	1411	127	4,078	38 Pt. Lot 26 small St. Westview apt. D. Mills Sp
9951 Sep. 28, 1977	"			Mtg. Co. Inc.	Dan O. Rollins, Sr.	1411	369	15,000	85 Lot 24 125 Hill St.
11565 Oct. 12, 1977	"	Credit Plan, Inc.			Joby Stidham, et al	1412	725	12,889	83 Lot 4. S. Hwy. #276 Langue apt. #111
14783 Nov. 14, 1977	"			Mtg. Co., Inc.	S. J. Lewis	1415	731	5,185	57 Lot 41 N. Hwy. #1 B. Tax Sp.
15161 Nov. 15, 1977	"	Credit Plan, Inc.			Dory Leroy Norman	1415	865	24,456	85 Tract = 17.5 acs. Dunbar Rd. Forest apt.
15226 Nov. 16, 1977	"	"	"	"	Lewis L. Black, et al	1416	18	16,676	16 Lot 16 Holly Rd. S. Dunbar

INDIRECT or MORTGAGEE Index to Real Estate Mortgages — Greenville County, S. C.

REG. U. S. PAT. OFFICE *Chester McCorkle* County Indexes Since 1888 An Identifying Trade Mark

 Open at Proper Tab according to First Letter or Letters of Name and refer to Buff Sub-Index sheet for page reference.

COTT FAMILY NAME INDEX No. 75 © 1949
MADE BY THE COTT INDEX COMPANY, COLUMBUS, OHIO
SOLD BY WALKER, EVANS & COGSWELL CO., CHARLESTON, S. C.

1
(1)

FILE NUMBER DATE OF RECORD	MORTGAGEES FAMILY NAMES	GIVEN NAMES ABCDEFGH	GIVEN NAMES IJKLMNO	GIVEN NAMES PQRSTUVWXYZ	MORTGAGORS	BOOK	PAGE	Amount	BRIEF DESCRIPTION, LOCATION, ETC. (Not Warranted)
15440 Nov. 17, 1977	Commercial	Credit Plan Inc.			Jerry B. Volring, et al	1416	51	.76 7,763	Bundlett Est. Mauldin Lot 22 Oak Park Dr.
15389 Nov. 17, 1977	"	"	"		Frank B. Fitzgerald, Jr.	1416	93	.40 7,082	Cunningham acres Lot 17 Bay and.
15726 Nov. 21, 1977	"	"	"		Joseph R. Wood, et al	1416	443	.72 13,842	Mims Dr. McQuain thicket Lot 1 Cor. Richbourg Rd. &
15990 Nov. 22, 1977	"	"	"		Bobby J. Cheney, et al	1416	565	.86 8,177	Fairview Dr. Lot 22 Wench Cr.
16025 Nov. 23, 1977	"	"	"		Julia B. Daniels, et al	1416	624	.00 18,300	Lot 60 Fairhaven Dr.
16651 Nov. 30, 1977	"	"	"		W. J. Latson, et al	1417	288	.00 8,550	Vista Hills Lot 33 Ridgecrest Dr.
17409 Dec. 6, 1977	"	"	"		Bobby J. Jones, et al	1417	876	.00 8,850	St. Lots 213 Dellrose Cr.
17708 Dec. 9, 1977	"	"	"		Minor L. Falloway	1418	187	.00 8,400	Lot 11 View Point Place
19869 Jan. 3, 1978	"	"	"		Maris A. Namby, et al	1420	120	.00 4,500	10.3 ac. Austin Dr.
19868 Jan. 3, 1978	"	"	"		Charles Collins, et al	1420	123	.00 5,180	"Homestead acres" Lot 62 Nompalme Dr.
20922 Jan. 12, 1978	"		Mtg. Co. Inc.		Edward J. Howard	1420	887	.00 2,400	Lot 55 Spring Forest Rd.
21333 Jan. 18, 1978	"	Credit Plan Inc.			Ronald E. Phillips	1421	198	.00 13,100	Del Route Est. Sec. 3 Lot 386 Ledwale Rd.
21592 Jan. 20, 1978	"	"	"		Roger D. King, et al	1421	532	.00 4,340	Lot 1 Wembling way
23927 Feb. 14, 1978	"	"	"		Larry M. Narden	1423	265	.00 3,500	Westwood, Hills, Austin Dr. Lot 259 Allwood Cr. Sec. 11
24478 Feb. 20, 1978	"	"	"		Clyde H. Lee	1423	839	.15 3,991	Richmond Hills, Sec. 1 Lot 38 Richmond Dr.
24861 Feb. 23, 1978	"	"	"		Larry L. Kemp, et al	1424	83	.00 7,000	O'Neal Dr. 1.28 ac. County Rd.

INDIRECT or MORTGAGEE Index to Real Estate Mortgages — Greenville County, S. C.

() REG. U. S. PAT. OFFICE *Chas McCott* County Indexes Since 1888 An Identifying Trade Mark

Open at Proper Tab according to First Letter or Letters of Name and refer to Buff Sub-Index sheet for page reference.

COTT FAMILY NAME INDEX No. 75 © 1949
MADE BY THE COTT INDEX COMPANY, COLUMBUS, OHIO
SOLD BY WALKER, EVANS & COGSWELL CO., CHARLESTON, S.C.

FILE NUMBER DATE OF RECORD	MORTGAGEES FAMILY NAMES	GIVEN NAMES ABCDEFGHIH	GIVEN NAMES JKLMNO	GIVEN NAMES PQRSTUVWXYZ	MORTGAGORS	BOOK	PAGE	Amount	BRIEF DESCRIPTION, LOCATION, ETC. (Not Warranted)
24861 Feb. 23, 1978	Commercial				Jay M. Donald, et al	1424	86	.00	Chick App. P.
25623 Mar. 2, 1978	"				Marion J. Kay, et al	1424	839	4,200	1.06 acs. New Cut Rd. "Augusta Road Hills" Lot 2 Henrietta ave.
26060 Mar. 7, 1978	"				Joseph Russell League, et al	1425	132	4,075	43 "Augusta Acacia" Lot 45 Meador Ave
26310 Mar. 8, 1978	"				J. Wallace Lambert, et al	1425	316	3,775	.00 "Hillsborough" Sec I Lot 61 Salado Lane
26325 Mar. 9, 1978	"				Gayle A. Altenhofen, et al	1425	482	12,680	04 Brew Lots 59, 60 + 61 Raycest.
27233 Mar. 17, 1978	"				Edwin John Hance, Jr.	1426	278	25,000	.00 Lot 3 Ellington Dr.
27602 Mar. 21, 1978	"				Ida C. Lewis, et al	1426	489	5,540	.00 "Winkon Park" Mauldin Lot 78 Middleton Lane
27728 Mar. 22, 1978	"				Robert W. Draulle, et al	1426	603	5,420	.00 "Westwood Terrace" Lot 69 Ardemia Dr.
28283 Mar. 27, 1978	"				Dennis J. McMullen, et al	1427	132	15,000	.00 "Heritage Hills" Lot 100 Minnow St.
28282 Mar. 27, 1978	"				Robert J. Hargett, Jr., et al	1427	135	8,400	.00 Highland P. 12 acs. Jordan Rd.
28282 Mar. 27, 1978	"				Kenneth H. Tinsley, et al	1427	138	8,600	44 Hwy. Rd. "Jimbilake" Pt. Lot 20 Allumpr Dr. + Old
28282 Mar. 27, 1978	"				Samuel E. Long, et al	1427	141	5,345	.00 "Woodruff Rd. Hysa" Lots 18 + 19 angle Lane
29446 Apr. 5, 1978	"				Mary E. Robinson, et al	1428	78	7,050	.51 Lot 45 "Sylvan Hills" ave. Hillside P.
29605 Apr. 7, 1978	"				Albert Stevens, et al	1428	318	4,530	.00 Lot 43 Myrtle St. + Chicora
29815 Apr. 10, 1978	"				Ralph H. Ryner, Jr., et al	1428	432	17,100	.00 "Swanson Court" Lot 6 Swanson Ct.
31198 Apr. 21, 1978	"				Annette D. Hayes, et al	1429	680	8,000	.00 View Dr. + Pine Dr. Lot 42 + Pt. Lot 43 Club

INDIRECT or MORTGAGEE Index to Real Estate Mortgages — Greenville County, S. C.

REG. U. S. PAT. OFFICE *Chas. McCulloch* County Indexes Since 1888
An Identifying Trade Mark

Open at Proper Tab according to First Letter or Letters of Name and refer to Buff Sub-Index sheet for page reference.

COTT FAMILY NAME INDEX No. 75 © 1949
MADE BY THE COTT INDEX COMPANY, COLUMBUS, OHIO
SOLD BY WALKER, EVANS & COGSWELL CO., CHARLESTON, S. C.

(H)

FILE NUMBER DATE OF RECORD	MORTGAGEES FAMILY NAMES	GIVEN NAMES ABCDEFGH	GIVEN NAMES IJKLMNO	GIVEN NAMES PQRSTUVWXYZ	MORTGAGORS	BOOK	PAGE	Amount	BRIEF DESCRIPTION, LOCATION, ETC. (Not Warranted)
31486 Apr. 24, 1978	Commercial	Credit Plan Inc.			James J. Hart, et al	1429	817	8,030	"Whispering Pines" Lot 6 Oak Hill Dr.
32865 May 4, 1978	"	"	"	"	James Walker Bendette	1431	86	7,000	Acres in NE near Green D. Hill Sp. Lot 66, West Am. Valleyham
33869 May 15, 1978	"	"	"	"	Clay E. Podd, et al	1432	25	10,700	"White oak" Lot 11 Lawrence ave.
35225 May 26, 1978	"	"	"	"	Mary S. Gravelly, et al	1433	217	20,500	Lot 6 Aickbough Rd.
35603 May 30, 1978	"			Mtg. Co. Inc.	Community Investments Inc.	1433	559	5,400	Lot 5 "Dahl Court" "New Furman Hgts."
35832 May 31, 1978	"	Credit Plan Inc.			Harold D. Porter, et al	1433	841	8,150	Lot 42 Cantland Dr. "Bauer Estate" Sec. B
36209 Jun. 2, 1978	"	"	"	"	William Casar	1434	188	12,000	Lot 204 Shelburne Rd. Hwy. #29
36651 Jun. 7, 1978	"			Mtg. Co. Inc.	Mountain Boggan, Inc.	1434	547	25,000	Lot Reid School Rd. 121 S.
37706 Jun. 15, 1978	"	Credit Plan Inc.			William Arthur Durham	1435	291		Release Lien by Judgement Call # 78-2468. For mtg. see L & M Bk. 1319 Pg. 445
"	"	"	"	"	"	1435	291		1 Reid St. S.W. "Stone Est."
38705 Jun. 23, 1978	"	"	"	"	Harold J. Kerns	1436	125	6,888	Lots 25 thru 27 Wilshire Ln.
38705 Jun. 23, 1978	"	"	"	"	Samuel A. Sneed, et al	1436	128	10,000	Lot 4 Mangum Dr.
39141 Jun. 28, 1978	"	"	"	"	George Harold Alexander	1436	554	4,695	"Hampton Gardens" Sec. II Lot 84 Pt. lot 3 Wade
39141 Jun. 28, 1978	"	"	"	"	Rufus D. Zooley	1436	506	6,350	App. 20. Lot 3 E. Lee Rd. Chick
1092 Jul. 12, 1978	"	"	"	"	Caryn Schmidt	1437	940	8,428	Massy mt. Sp. Lot 336 "Lake Lanier Dev."
1093 Jul. 12, 1978	"	"	"	"	Virgil A. Wilkins, et al	1437	942	9,925	"D. Forest Est." Lot 23 East Belvedere Rd.

INDIRECT or MORTGAGEE Index to Real Estate Mortgages — Greenville County, S. C.

1

REG. U. S. PAT. OFFICE *Chas McCott* County Indexes Since 1888 An Identifying Trade Mark

Open at Proper Tab according to First Letter or Letters of Name and refer to Buff Sub-Index sheet for page reference.

COTT FAMILY NAME INDEX No. 75 © 1949
MADE BY THE COTT INDEX COMPANY, COLUMBUS, OHIO
SOLD BY WALKER, EVANS & COGSWELL CO., CHARLESTON, S.C.

FILE NUMBER DATE OF RECORD	MORTGAGEES FAMILY NAMES	GIVEN NAMES ABCDEFGHIH	GIVEN NAMES IJKLMNO	GIVEN NAMES PQRSTUVWXYZ	MORTGAGORS	BOOK	PAGE	Amount	BRIEF DESCRIPTION, LOCATION, ETC. (Not Warranted)
1441 Jul. 14, 1978	Commercial	Credit Plan Inc.			William E. Fowler, et al	1438	222	.62 5,658	3.5 acre Log Shoals Rd.
1943 Jul. 19, 1978	"	mtg. Co., Inc			Edward D. Howard	1438	621	.20 2,400	"Spring forest" Lot 5 Spring forest Rd.
2687 July 26, 1978	"	Credit Plan, Inc.			J. J. Etris, et al	1439	403	.00 6,050	Lot 1 Woodmont Ln. Woodfield
3228 Jul. 31, 1978	"	"	"	"	Shirley B. Robertson	1439	773	.40 3,473	"Chestnut Hills" 11.1 Lot 71 Farmington Rd.
4463 Aug. 10, 1978	"	Credit Plan, Inc			D. Wayne Mc Intyre	1440	904	.00 9,100	0 real est. Lots 22, 23 Old CC Camp Rd.
4566 Aug. 11, 1978	"	"	"	"	John C. Laws, Jr., et al	1441	75	.95 6,380	"S. Hales & Sons" Blk. D. Lot 13 Lindburg St.
5177 Aug. 16, 1978	"	mtg. Co. Inc.			Security Investments, Inc.	1441	451	.00 32,922	Small parcel Lot 20 Dryden ave. Spring
5178 Aug. 16, 1978	"	mtg. Co., Inc.			Security Investments, Inc.	1441	453	.00 32,922	2 lots, Pinsett Hwy. H. J. Douglas Prof.
5179 Aug. 16, 1978	"	mtg. Co. Inc.			Security Investments, Inc.	1441	455	.00 32,922	Pl. lots 75176 Edgemont ave. Land Improvement Co.
5320 Aug. 17, 1978	"	mtg. Co., Inc.			Security Investments, Inc.	1441	544	.00 32,922	Lot 32433 David St. mtn. city In mtg. au dem. bk. 1352 pg. 140
5579 Aug. 21, 1978	"	Credit Plan Inc.			David Lawless, Jr. et al	1441	853	.00 12,000	Released by judgment Rec# 78-3178 Lot Reid School Rd. v. N. S.
6468 Aug. 28, 1978	"	mtg. Co., Inc.			Mountain Boggan, Inc.	1442	511	.00 10,200	Lot 2 white Horse Rd.
6354 Aug. 28, 1978	"	Credit Plan Inc.			Marion D. Nester	1442	532	.77 3,774	Lot 42 Dunlop Dr.
6353 Aug. 28, 1978	"	Credit Plan, Inc.			Carrie A. Griffin, et al	1442	534	.00 9,050	5.9 acre Duncan Rd. Ratin 78
7044 Sept 1, 1978	"	Credit Plan, Inc.			Darryl Leroy Norman, et al	1443	165	.00 12,000	1.25 acre
8837 Sep 18, 1978	"	Credit Plan Inc.			Joe D. Yeamans	1444	550		

INDIRECT or MORTGAGEE Index to Real Estate Mortgages -- Greenville County, S. C.

▶ Open at Proper Tab according to First Letter or Letters of Name and refer to Buff Sub-Index sheet for page reference.

KEYS PRINTING CO.

(I)

FILE NUMBER DATE OF RECORD	MORTGAGEES FAMILY NAMES	GIVEN NAMES ABCDEFGHIJ	GIVEN NAMES KLMNO	GIVEN NAMES PQRSTUVWXYZ	MORTGAGORS	BOOK	PAGE	AMOUNT	BRIEF DESCRIPTION, LOCATION, ETC. (NOT WARRANTED)
10640 Sep 28, 1978	Commercial				<i>etal</i> Carolyn W. Worsham	1445	665	9,088 ^{.00}	Lot 319 Cor. Silver Pine Ct. & Silver Creek Rd. Sec. F
"	"	"	"	"	" " "	1445	665		"Sugar Creek"
10139 Sept 29, 1978	"	"	"	"	William Frank Lockaby	1445	842	8,050 ^{.00}	Normanite Lot 23 W. Lee Rd. Super Hwy.
10330 Oct. 2, 1978	"	"	"	"	Donald K. Dunlap, <i>etal</i>	1446	31	4,157 ^{.07}	.53 Acs. New Rd. Check Spg. 38- only mfls "Poinsett Plant"
11096 Oct. 6, 1978	"				D. M. Brown	1446	571	5,400 ^{.00}	Lot 17 Jefferson Ct.
12365 Oct. 19, 1978	"		mtg. Co.		Bertie Mae Kaddy	1447	638	3,534 ^{.19}	Pl. lot 26 small st.
12491 Oct. 20, 1978	"				Credit Plan Inc.				
12935 Oct. 25, 1978	"				Credit Plan, Inc.	1447	800	5,050 ^{.00}	Lot 1
13972 Nov. 3, 1978	"				D. M. Trusty, <i>etal</i>	1448	218	7,300 ^{.00}	Ests. "Maudie" Lot 70 Barrett Dr. Bunker College St.
14924 Nov. 13, 1978	"		mtg. Co., Inc.		Don O. Collins, Jr.	1449	215	15,175 ^{.00}	Lots 28 & 29 Cor. Ledbetter &
14694 Nov. 13, 1978	"				<i>etal</i> John J. Hilton, III	1450	38	10,700 ^{.00}	Lot 70, Sec. 1 "Alham woods" & Pembroke Lane
15363 Nov. 16, 1978	"				Larry E. Bishop, <i>etal</i>	1450	110	12,400 ^{.00}	Pl. lots 6, 9, 110 Cor. Main Rd.
15537 Nov. 17, 1978	"				Tommy E. Robinson	1450	487	13,200 ^{.00}	Lot, Olive St.
15657 Nov. 20, 1978	"				Frances Little	1450	640	8,050 ^{.00}	Elizabeth Dr. "Cherokee forest" Lot 300 & Pl. lot 301
15654 Nov. 20, 1978	"				Frank B. Foster, <i>etal</i>	1450	784	5,000 ^{.00}	Lot 2 County Rd. O'Neal 20- "J. Forest est."
15654 Nov. 20, 1978	"				James W. Malison	1450	793	12,700 ^{.00}	Lot 58 Bellvue Rd. "Grand View Hills"
15654 Nov. 20, 1978	"				Louis J. Fennell, <i>etal</i>	1450	796	5,040 ^{.00}	Lot 16 Sunset St.

INDIRECT or MORTGAGEE Index to Real Estate Mortgages -- Greenville County, S. C.

Open at Proper Tab according to First Letter or Letters of Name and refer to Buff Sub-Index sheet for page reference.

KEYS PRINTING CO.

FILE NUMBER DATE OF RECORD	MORTGAGEES FAMILY NAMES	GIVEN NAMES ABCDEFGH	GIVEN NAMES IJKLMNO	GIVEN NAMES PQRSTUVWXYZ	MORTGAGORS	BOOK	PAGE	AMOUNT	BRIEF DESCRIPTION, LOCATION, ETC. (NOT WARRANTED)
15654 Nov. 20, 1978	Commercial	Credit Plan, Inc.			C. J. Weatherford, et al	1450	799	5,040	"Oakcrest" Lot 125 Lynhurst Dr.
66147 Nov. 24, 1978	"	"	"		C. M. Ataway	1451	184	18,000	"Chestnut Hills #1" Lot 89 Farmington Rd.
16852 Dec. 1, 1978	"	"	"		Faye R. Davitt	1451	841	15,000	"Terra Lina Est." Sec. III Lot 20 Terra Lea
17573 Dec. 8, 1978	"	"	"		James J. Hinson	1452	480	9,700	Sec. 2 "Pleasant Terrace" Lot 71 S. Wingate Rd.
17691 Dec. 11, 1978	"	"	"		William Boylce Cutler	1452	629	12,700	Sec. 2 "Pleasant Valley" Lot 30 Willow Springs Dr.
18012 Dec. 13, 1978	"			mtg. Co., Inc.	Quell M. Bjork	1452	789	15,000	"Augusta Rd. Lancher" Pt. lots 81 & 82 Long Hill St.
20203 Jan. 8, 1979	"	Credit Plan Inc.			Joe J. Selph, et al	1454	682	13,100	Pt. lots 9 & 10 Cor. Longview Tennessee & Henderson Top Rd. Chick spg. rd.
"	"	"	"		"	1454	682		"Pleasant Valley"
20203 Jan. 8, 1979	"	"	"		Edward Eugene Thomas	1454	685	4,040	Lot 68 & Pt. lot 69 Penrose ave Selkwood Cr. Sec. 3 "Westwood" 5 miles
20203 Jan. 8, 1979	"	"	"		Edward L. Colyer, et al	1454	688	6,508	Lot 282 Cor. Aspenwood Dr. & For mtg see R 64 Pt. 1441 B. 455
50505 Jan. 10, 1979	"			mtg. Co., Inc.	Security Investments Inc. et al	1454	883		Release Pt. lots 75 & 76 Edgmont ave. Wally Hauer acre Sec. 30 real sp.
20518 Jan. 11, 1979	"	Credit Plan, Inc.			Charles E. Alexander	1454	987	7,150	Lots 3, 4, & 5 Memorial Dr. Ext. See Chick spg. rd.
20518 Jan. 11, 1979	"	"	"		A. D. Burnett, et al	1454	990	16,000	Lot, Rhettoma & School St. Butler rd.
21001 Jan. 14, 1979	"	"	"		Harry O. Yearick	1455	355	35,000	12.52 acres Lopez mt. Rd. Rd.
21611 Jan. 22, 1979	"			mtg. Co. Inc.	Patience Hand Chappell	1455	753	59,214	5.0 acre. also Rwyway Log Shade Augusta Rd. Hills
21872 Jan. 25, 1979	"	Credit Plan, Inc.			George J. Kay, et al	1456	40	5,587	Lot 2 Henrietta ave.

INDIRECT or MORTGAGEE Index to Real Estate Mortgages -- Greenville County, S. C.

1
(5)

Open at Proper Tab according to First Letter or Letters of
Name and refer to Buff Sub-Index sheet for page reference.

KEYS PRINTING CO.

FILE NUMBER DATE OF RECORD	MORTGAGEES FAMILY NAMES	GIVEN NAMES ABCDEFGH	GIVEN NAMES IJKLMNO	GIVEN NAMES PQRSTUVWXYZ	MORTGAGORS	BOOK	PAGE	AMOUNT	BRIEF DESCRIPTION, LOCATION, ETC. (NOT WARRANTED)
22383 Jan. 31, 1979	Commercial				Earl J. Hammett, et al	1456	482	6,900 ^{.00}	Lot 9 (1/4 acre)
22535 Feb. 1, 1979	"	"	"	"	Jerry M. Johnson et al	1456	614	10,700 ^{.00}	1 acre W. Dunblain Rd. Denville
22723 Feb. 2, 1979	"	"	"	"	James Olin Jimmons	1456	726	12,000 ^{.00}	Lot 120 Lainsletta, Sec. III
23124 Feb. 8, 1979	"	"	"	"	Janice S. Lark et al	1457	140	12,400 ^{.00}	O'neal Tr. 1.25 ac. Bartons Chapel Rd.
23831 Feb. 16, 1979	"	"	"	"	Ralph Martin Hooper et al	1457	809	6,800 ^{.00}	Mayfair Ests. Lots 412 Edwards Rd.
24235 Feb. 22, 1979	"	"	"	"	Donald L. McCallum et al	1458	93	3,520 ^{.00}	Sec. 1 Lot 82 Sunny Slopes
24821 Feb. 28, 1979	"	"	"	"	James N. Richardson et al	1458	582	10,050 ^{.00}	Del Norte Est. Sec. III Lot 362 Ladbroke Rd.
24820 Feb. 28, 1979	"	"	"	"	Melvin D. Brown et al	1458	585	10,800 ^{.00}	Hillborough, Sec. 2, Mauldin Lot 119 Basswood Dr.
25407 Mar. 5, 1979	"	"	"	"	J. B. McMain, Jr.	1459	39	11,900 ^{.00}	mill village, Sec. 6 Lot 9/ Mul St. Judson
25367 Mar. 5, 1979	"	"	"	"	Nell S. Seebles et al	1459	64	3,898 ^{.00}	Ch. 4 Lot 19 Arthur Ave.
25735 Mar. 8, 1979	"	"	"	"	Harold W. D. Barkare	1459	286	10,000 ^{.00}	Lot 20 O'neal Tr.
25786 Mar. 9, 1979	"	"	"	"	Bobby Ray Barnett, et al	1459	469	10,970 ^{.00}	Tray Fox Run Lot 28 Tray Fox Square
26739 Mar. 19, 1979	"	"	"	"	John C. Laws, Jr., et al	1460	215	8,575 ^{.00}	Lot 13 Lindberg St.
27469 Mar. 26, 1979	"	"	"	"	Fred D. Wright, et al	1460	816	5,040 ^{.00}	Prestwood, Sec. 4, Shilla, another Tr. Lot 393 Willowtree Dr.
28805 Apr. 5, 1979	"	"	"	"	Linda D. Clulland	1462	162	7,400 ^{.00}	Lot 7 Pichney St.
30002 Apr. 16, 1979	"	"	"	"	Louise D. Smith	1463	319	6,700 ^{.00}	4 lots, Carter Ave.

INDIRECT or MORTGAGEE Index to Real Estate Mortgages -- Greenville County, S. C.

Open at Proper Tab according to First Letter or Letters of Name and refer to Buff Sub-Index sheet for page reference.

KEYS PRINTING CO.

FILE NUMBER DATE OF RECORD	MORTGAGEES FAMILY NAMES	GIVEN NAMES ABCDEFGHIJ	GIVEN NAMES KLMNOP	GIVEN NAMES QRSTUVWXYZ	MORTGAGORS	BOOK	PAGE	AMOUNT	BRIEF DESCRIPTION, LOCATION, ETC. (NOT WARRANTED)
36002 Apr. 16, 1979 30503	Commercial				<i>Star</i> Owen E. Johnson	1463	322	.00 4,043	<i>Star</i> Sheffield Forest Lot 15 Confederate Cr.
Apr. 19, 1979 30874	"	"	"		<i>Star</i> Sally Bell P. Mims	1463	773	.00 4,560	<i>Star</i> Sylvan Hills Lot 55 Valley View Lane,
Apr. 23, 1979 30874	"	"	"		<i>Star</i> Meraldine C. Means	1464	80	.00 12,000	<i>Star</i> Lot 4 Juanita Ct. Homestead acre
Apr. 23, 1979 31551	"	"	"		<i>Star</i> Charles Collins	1464	83	.00 9,850	<i>Star</i> Lot 62 Hampshire Dr., Belle Meade
Apr. 30, 1979 32284	"	"	"		<i>Star</i> Louise M. Westmoller	1464	875	.00 10,000	<i>Star</i> Lot 143 Pine Creek Dr. also lots
May 4, 1979 32449	"				<i>Star</i> John J. Stubblefield	1465	416	.00 20,000	<i>Star</i> Lot 17 Allwyn Dr., Timberlake
May 7, 1979 32449	"				<i>Star</i> Lillie R. Franklin	1465	625	.00 10,000	<i>Star</i> Lot 1 Cutting Cr. Dell note E. Sec. III
May 7, 1979 32450	"	"	"		<i>Star</i> Arnold E. Phillips	1465	627	.00 22,100	<i>Star</i> Lot 386 Adairville Rd. Sec. A
May 8, 1979 32823	"	"	"		<i>Star</i> Charles J. Baling	1465	629	.00 10,900	<i>Star</i> Lot 6 Good St. Oak Hill St. Ann
May 10, 1979 33141	"	"	"		<i>Star</i> Ray Garland Coble	1466	45	.00 15,000	<i>Star</i> Lot 7 Knollwood Ct.
May 14, 1979 33141	"	"	"		<i>Star</i> Bruce H. Saunders	1466	321	.00 12,000	<i>Star</i> Lot 28 "Dove Tree" Ave. "Pleasant Valley"
May 14, 1979 33502	"	"	"		<i>Star</i> Edward Eugene Thomas	1466	323	.00 5,700	<i>Star</i> Lot 68 & pt. Lot 69 Penrose Hills
May 16, 1979 34011	"	"	"		<i>Star</i> Lois Z. Zennell	1466	686	.00 8,400	<i>Star</i> Lot 16 Summit St. Grand View
May 21, 1979 33983	"	"	"		<i>Star</i> Charles N. Powell	1467	224	.00 16,000	<i>Star</i> Lot 3 New Ferry Rd Glassy creek #1
May 21, 1979 35039	"	"	"		<i>Star</i> John L. Duncan	1467	229	.00 9,355	<i>Star</i> 1.1 acre Lachard Dr., Oakland Terrace
May 29, 1979	"	"	"		<i>Star</i> Charles A. Colib	1468	114	.00 12,800	<i>Star</i> Lot 42 Engel Dr., Sec. 2

INDIRECT or MORTGAGEE Index to Real Estate Mortgages — Greenville County, S. C.

KEYS PRINTING COMPANY, GREENVILLE, S. C.


Open at Proper Tab according to First Letter or Letters of Name and refer to Buff Sub-Index sheet for page reference.

(K)

FILE NUMBER DATE OF RECORD	MORTGAGEES FAMILY NAMES	GIVEN NAMES ABCDEFGHIJ	GIVEN NAMES JKLMNOPQ	GIVEN NAMES RSTUVWXYZ	MORTGAGORS	BOOK	PAGE	Amount	BRIEF DESCRIPTION, LOCATION, ETC. (Not Warranted)
35585 Jan. 1, 1979	Commercial	Credit Plan, Inc.			Clifton Blaise, star	1468	769	10,000 ^{.00}	Lot 25 Oakview, Sec. 3
35869 Jan. 4, 1979	"	"	"		James A. Brown, star	1468	785	12,000 ^{.00}	At lot 25 Shawnee Dr., Indian Hill 7.33 ac. Hwy. 104 Fair mt. rd.
35872 June 4, 1979	"	"	"		Boyer J. Landry, star	1468	995	7,550 ^{.00}	Lot 42 Richmond Hill, Sec. 3
35872 June 4, 1979	"	"	"		D. Clayton Agrwell, star	1468	997	2,510 ^{.00}	Crabapple Dr. Gunningham Ac- Lot 11 Cor. Peachtree St. & College Hpts.
36282 Jan. 7, 1979	"	"	"		Mary Jo Melcher	1469	428	4,222 ^{.99}	Sub. Lot 103 Lander St.
36408 Jan. 8, 1979	"	"	"		Kenneth L. Rollins	1469	609	12,100 ^{.00}	Lot 3 Wood Circle
36832 Jan. 12, 1979	"	"	"		Lucille Laus	1469	892	6,500 ^{.29}	Lot 3 Dogwood Terrace
37041 June 14, 1979	"	"	"		Lon Ellen Chapman	1470	95	5,585 ^{.27}	Part: Lot 9 Michael Dr. Michael
37334 Jan. 15, 1979	"	"	"		Fred L. Graham, star	1470	384	15,000 ^{.00}	Richwood, Sec. 2 Lot 14 Richwood Dr.
37284 Jan. 15, 1979	"	"	"		Charles A. Cobb, star	1470	443	12,800 ^{.00}	For orig. mtg. see REM. St. 1468 Pg. 114. Lot 42 Engel Dr., Oakland Terrace Sec. 2
" "	"	"	"		" "	1470	443		
37254 Jan. 15, 1979	"	"	"		John W. McClaud	1470	448	15,100 ^{.00}	Spurry acrey Lot 28 Fairview Dr.
37253 Jan. 15, 1979	"	"	"		Freddie K. Gillespie	1470	451	15,025 ^{.00}	Cleveland St. 5.15 ac. Hill Hwy.
38411 June 26, 1979	"	"	"	mortgage Co. Inc.	Floyd W. Callahan	1471	433	12,500 ^{.00}	Kegg St. Sanet 79. Lot 36 Jamison St. & pt. Lot 16
574 Feb. 6, 1979	"	"	"	"	J. Wayne Crolley, star	1472	613	8,000 ^{.00}	Fairview St. 57.2 ac. Neely Ferry rd. Lee St.
844 Feb. 9, 1979	"	Credit Plan, Inc.			Jerry J. Williams, star	1472	863	12,000 ^{.00}	Dogwood Terrace Lot 29 Sylvania Dr.

INDIRECT or MORTGAGEE Index to Real Estate Mortgages — Greenville County, S. C.

KEYS PRINTING COMPANY, GREENVILLE, S. C.


 Open at Proper Tab according to First Letter or Letters of Name and refer to Buff Sub-Index sheet for page reference.

FILE NUMBER DATE OF RECORD	MORTGAGEES FAMILY NAMES	GIVEN NAMES ABCDEFGHIH	GIVEN NAMES IJKLMNO	GIVEN NAMES PQRSTUVWXYZ	MORTGAGORS	BOOK	PAGE	Amount	BRIEF DESCRIPTION, LOCATION, ETC. (Not Warranted)
1842 Jul. 10, 1979	Commercial				Security Invest. Inc.	1473	62	.00 8,200	mills Lot 130 B St. Woodside
1692 Jul. 16, 1979	"	Credit Plan Inc.			Jerry L. Allen, et al	1473	646	.00 9,850	"Cannon Hills" Lot 10 Cannon Rd.
1692 Jul. 16, 1979	"	"	"	"	Waverly L. Brown, et al	1473	649	.00 10,000	Lot, Faith ave., Greer
2824 July 25, 1979	"	"	"	"	John Henry Norris, et al	1474	633	.00 3,500	Divide 29 Lot 17 Viewpoint Dr.
2824 July 25, 1979	"	"	"	"	R. H. Rymer, et al	1474	636	.00 8,100	Lot 6 Swanson Ct
2910 Jul. 26, 1979	"	"	"	"	Jack C. Tinsley	1474	732	.00 15,100	Bridge + Cole Rd. Lot 8 Car. Old Easley
3096 Jul. 27, 1979	"	"	"	"	Leuben R. Ashby, Jr. et al	1475	22	.00 8,125	Lake Forest, sec. I. Lot 72 Lake Fairfield Dr.
4097 Aug. 2, 1979	"	"	"	"	Conrad M. Shoal, et al	1475	719	.00 25,000	Heathville Lot 30 Hwy. 23-106
4849 Aug. 9, 1979	"				Edward J. Howard, et al	1476	384	.00 2,400	Spring Forest Lot Spring Forest Rd.
4916 Aug. 10, 1979	"				John J. Stubblefield, et al	1476	674	.00	For mtg. under Mt. 1465 pg. 416
4978 Aug. 10, 1979	"	Credit Plan Inc.			Becky Holloway, et al	1476	572	.00 7,500	Release pt lot 2 St. Mark Rd. Horse Hops, Sec. 2 Lot 55 Jolly ave. White
5544 Aug. 16, 1979	"	Credit Plan Inc.			Winston Lee	1477	191	.00 11,500	Del. Hartsbete. Lot 9 E. Augusta Place
5658 Aug. 16, 1979	"	Credit Plan Inc.			Paul M. Leonard	1477	290	.00 10,700	Del. Hartsbete. Lot 35 Great Glen Rd.
5784 Aug. 17, 1979	"	"	"	"	James R. Brum, et al	1477	380	.00 6,250	Cleveland 2 Hpts. Lot Circle Dr.
6022 Aug. 20, 1979	"	"	"	"	April J. Sanders	1477	716	.00 5,333	Lot 120 Mt. lot 13
7825 Sept. 4, 1979	"				Jerry L. Phillips	1479	554	.00 10,000	Mt. H. lots 28129 Littleton

INDIRECT or MORTGAGEE Index to Real Estate Mortgages — Greenville County, S. C.

KEYS PRINTING COMPANY, GREENVILLE, S. C.

Open at Proper Tab according to First Letter or Letters of Name and refer to Buff Sub-Index sheet for page reference.

(L)

FILE NUMBER DATE OF RECORD	MORTGAGEES FAMILY NAMES	GIVEN NAMES ABCDEFGHIJ	GIVEN NAMES JKLMNOPQ	GIVEN NAMES RSTUVWXYZ	MORTGAGORS	BOOK	PAGE	Amount	BRIEF DESCRIPTION, LOCATION, ETC. (Not Warranted)
7815 Sept. 4, 1979	Commercial		Mortgage Co.	Inc.	John J. Stubblefield St. J.	1479	483		2 nd mtg. Du Rem Bk. 1465 pg. 416 Release Units 7 + 8 St. Mark Manor
7816 Sept 4, 1979	"		"	"	John J. Stubblefield St. J.	1479	484		3 rd mtg. Du Rem Bk. 1465 pg. 416 Release Units 14 + 2 St. Mark Manor
7817 Sept 4, 1979	"		"	"	Don O. Rollins St. J.	1479	567		1 st mtg. Du Rem Bk. 1449 pg. 215 Release pt. lots 28 + 29 Lullwater St.
8719 Sept. 12, 1979	"	Credit Plan, Inc.			William N. Cunningham etal	1480	434	7,675	Penning Estt. Sec. 1 Lot 21 Loraine Dr., Village
9029 Sept. 14, 1979	"	"	"	"	Roger Harris Richards	1480	809	13,375	Lot 50 Pander Rosa Chick spg. 2 nd .
9028 Sept. 14, 1979	"	"	"	"	James R. Jones, etal	1480	811	4,725	Lots 15 + 16 Hale Dr.,
9161 Sept. 17, 1979	"	"	"	"	Elaine Strickland Cox etal	1481	8	3,834	Trust, Aug 101
9572 Sept. 19, 1979	"	"	"	"	Vickie woods etal	1481	251	4,885	Lot 8 Cochran Dr. Highland 2 nd .
9571 Sept. 19, 1979	"	"	"	"	Raymond E. Stringer etal	1481	254	7,150	Lot County rd. Bradley Forest
9666 Sept. 20, 1979	"	"	"	"	John William Sammons	1481	476	5,650	Lot 32 Bradley Ct.
9826 Sept. 21, 1979	"	"	"	"	Larry C. Davis, etal	1481	683	21,392	Lot, Chick spg. 2 nd .
10540 Sept. 27, 1979	"	"	"	"	Alton Michael Lallis etal	1482	286	8,050	ingress + egress 1.19 ac., also easement, Oak Crest, Sec. II
10601 Sept. 27, 1979	"	"	"	"	John Allen Aspray, etal	1482	353	5,120	Lot 140 Brunnerwood Dr. (Walnut St) 5 th ville 7 th .
12101 Oct. 10, 1979	"		Mtg. Co.	Inc.	Truliner Fence Co. Inc.	1483	867	15,000	Lots 27 + 28 Lady St.
12467 Oct. 12, 1979	"		"	"	Security Investments	1484	248	22,600	4 Tracts Northside Gardens
12797 Oct. 16, 1979	"	Credit Plan Inc.			Albert J. Anderson	1484	577	10,000	Lot 59 Lullwater Rd.

INDIRECT or MORTGAGEE Index to Real Estate Mortgages — Greenville County, S. C.

KEYS PRINTING COMPANY, GREENVILLE, S. C.

Open at Proper Tab according to First Letter or Letters of Name and refer to Buff Sub-Index sheet for page reference.

FILE NUMBER	MORTGAGEES FAMILY NAMES	GIVEN NAMES ABCDEFGHIJ	GIVEN NAMES JKLMNO	GIVEN NAMES PQRSTUVWXYZ	MORTGAGORS	BOOK	PAGE	Amount	BRIEF DESCRIPTION, LOCATION, ETC. (Not Warranted)
13151 Oct. 19, 1979	Commercial				Charles L. Garrett, et al	1484	969	8,200 ^{.00}	Lat. Pilot Rd.
13379 Oct. 23, 1979	"				David M. Murphy, et al	1485	284	5,700 ^{.00}	Edwin Rd. Thornwood area Lat. Cor. Thornwood Dr. &
14202 Oct. 26, 1979	"				David M. Garrett, et al	1485	975	10,000 ^{.00}	Wimberly Way Sec. T Lat 7 Wimberly Lane
14198 Oct. 26, 1979	"				Johnny Ray Arnold, et al	1485	978	8,000 ^{.00}	Sullivanville Lat 7 + Crofton Dr.
15623 Nov. 7, 1979	"				Carrie M. Wood	1487	570	4,608 ^{.85}	Duncan, Sec. 4 Lat 6 Wallace St.
15623 Nov. 7, 1979	"				Dennis E. Mullikin	1487	575	12,000 ^{.00}	Douglas Dr. Country Club Estate Lat 4 1/2 Lots 1, 2, 15
15888 Nov. 9, 1979	"				Bertie Mae Roddy	1487	700	3,350 ^{.00}	(McCrory St.) Lot 26 Ansell St.
16980 Nov. 19, 1979	"				Margaret P. Hensley, et al	1488	799	11,650 ^{.00}	Wycliff Hills Lat 80 Alice Ann Dr.,
16933 Nov. 19, 1979	"				Clyde M. Jamison	1488	831	8,200 ^{.00}	Hill Village Lat 24 Kennedy Dr., Pine
17389 Nov. 23, 1979	"				John J. Robinson, et al	1489	218	12,500 ^{.00}	Lat 13 Peachtree St.
17832 Nov. 28, 1979	"				Gerald L. Waldrep, et al	1489	581	10,700 ^{.00}	Hayes Pt. Lat 4 Watkins Rd.,
18937 Dec. 7, 1979	"				Margie A. Wilkins, et al	1490	651	13,500 ^{.00}	S. Forest Estate Lat 23 E. Belvedere Dr.
19213 Dec. 11, 1979	"				Joe Earl Bennett, et al	1490	919	10,000 ^{.00}	Sp. 4. Lat 1 Arch Dr., Chick
19306 Dec. 13, 1979	"				Rufus E. Inley	1491	112	11,200 ^{.00}	Chick Sp. 4. Lat 3 E. Lee St.
19591 Dec. 14, 1979	"				M. Dennis Pearson, et al	1491	238	17,500 ^{.00}	17 1/2 ac. Four Bridge Rd. Mtn. Pt.
19874 Dec. 19, 1979	"				Harold L. Hollaway, et al	1491	410	8,075 ^{.00}	Lat 36 E. Sibley St. Blue

INDIRECT or MORTGAGEE Index to Real Estate Mortgages -- Greenville County, S. C.

Open at Proper Tab according to First Letter or Letters of Name and refer to Buff Sub-Index sheet for page reference.

KEYS PRINTING CO.

(M)

FILE NUMBER DATE OF RECORD	MORTGAGEES FAMILY NAMES	GIVEN NAMES ABCDEFGHIJ	GIVEN NAMES JKLMNO	GIVEN NAMES PQRSTUVWXYZ	MORTGAGORS	BOOK	PAGE	AMOUNT	BRIEF DESCRIPTION, LOCATION, ETC. (NOT WARRANTED)
19874 Dec. 18, 1979 20184	Commercial	Credit Plan Inc.			James J. Vanadore <i>et al</i>	1491	413	.00 3,500	Contt #. Halt 3 Staunton Bridge Rd. Lakewood
Dec. 21, 1979 20196	"	"	"	"	Carl S. Rosselli, Jr.	1491	760	8,375	Lots 485 Scheyl Way Dn.
Dec. 21, 1979 20733	"	"	"	"	Linda S. Coster <i>me.</i>	1491	763	3,687	Lots 26, 27, 68, 69, Easton Sec. B
Dec. 28, 1979 20870	"	"	Mtg. Co.		Security Investments <i>et al</i>	1492	236	14,279	Lot 108 Woodside Mills
Dec. 31, 1979 21888	"	"	Plan, <i>me.</i>		Richard W. Seibler	1492	330	9,600	Lot 19 Arthur Ave. Woodruff Rd. Hgts.
Jan. 14, 1980 22522	"	"	"	"	Samuel E. Long, <i>et al</i>	1493	162	12,300	Lots 189/19 Angie Lane Hills
Jan. 21, 1980 22695	"	"	"	"	Dennis J. Mc Mullen	1493	745	14,500	Lot 100 Mimosa St. Heritage
Jan. 22, 1980 22895	"	"	Mtg. Co.		Larry B. Carper Jr. <i>et al</i>	1493	866	10,000	Lot 1 Staunton Bldg. Rd. "Barwood" Dn. Shamrock acres
Jan. 24, 1980 23144	"	Credit	Plan, <i>me.</i>		Narrison A. Tolley	1494	18	6,528	Lot 54 Kingswood
Jan. 28, 1980 23461	"	"	"	"	Thomas J. Cherry <i>et al</i>	1494	291	8,900	Lot 19 Lawsonview Ct. Lower Est. Sec. A
Jan. 30, 1980 24302	"	"	"	"	William Thomas Cason <i>et al</i>	1494	495	5,800	Lot 80 Simlico Rd. Super Hwy. Home sites
Feb. 11, 1980 24869	"	"	"	"	Dennis N. Kedd	1495	255	9,000	Lot 9 Cannon Rd. Mtg. see Rem Bl. 1484 pg. 248
Feb. 15, 1980 25447	"	"	Mtg. Co.		Security Investments, Inc.	1495	739		Huber lots 32+33 David St. Echelon Rd. Donaldson Center
Feb. 22, 1980 26937	"	Credit	Business Loans, <i>me.</i>		Longal Corp.	1496	220	850,000	891 ac. cor. Reserve Namps Rd. Lots Sec. 1
Mar. 10, 1980 27288	"	"	Plan <i>me.</i>		Phil J. McCoy <i>et al</i>	1497	595	4,520	Lot 59 Darby Rd. Coachman Lower Est. Sec. B
Mar. 13, 1980	"	"	"	"	William Cason	1497	871	14,500	Lot 204 Shelburne Rd.

INDIRECT or MORTGAGEE Index to Real Estate Mortgages -- Greenville County, S. C.

Open at Proper Tab according to First Letter or Letters of Name and refer to Buff Sub-Index sheet for page reference.

KEYS PRINTING CO.

FILE NUMBER DATE OF RECORD	MORTGAGEES FAMILY NAMES	GIVEN NAMES ABCDEFGHIJ	GIVEN NAMES JKLMNO	GIVEN NAMES PQRSTUVWXYZ	MORTGAGORS	BOOK	PAGE	AMOUNT	BRIEF DESCRIPTION, LOCATION, ETC. (NOT WARRANTED)
27626 Mar. 18, 1980	Commercial				<i>the</i> Charles N. Thomason	1498	263	5,412 ^{.29}	Dallan J. 2acs. Soil Sheds Rd.,
27677 Mar. 18, 1980	"	"	"	"	<i>the</i> William R. Looney	1498	301	7,471 ^{.38}	Lot 172 Oakcrest, sec. 2 Spring Forest
27730 Mar. 18, 1980	"				Edward J. Howard	1498	328	2,400 ^{.00}	Lot 55 Spring Forest Rd. Sec. 1
28084 Mar. 21, 1980	"				Samella A. Fox, <i>the</i>	1498	631	12,450 ^{.00}	Lot 46 Deuenger Place Crescent Terrace
28187 Mar. 24, 1980	"				Lola Mae Caudell, <i>the</i>	1498	786	12,000 ^{.00}	Lot 33 Jones Ave.,
28516 Mar. 26, 1980	"				Neyward Stringer, <i>the</i>	1498	944	12,000 ^{.00}	Lot Highland J. Mauldin Meadows
28601 Mar. 27, 1980	"				Thomas D. Smith	1499	128	4,840 ^{.00}	Lot 9 Mauldin Cr.,
29428 Apr. 3, 1980	"				Ed Donald Freeman	1499	900	4,120 ^{.00}	Lot 4 Oak Dr. Grand View Hills
29761 Apr. 7, 1980	"				Louis J. Jennell, <i>the</i>	1500	112	13,000 ^{.00}	Lot 16 Sunset St., Coalman Gate
29882 Apr. 9, 1980	"				Hugh Kenneth Vance	1500	282	12,000 ^{.00}	Lot 16 Cadillac Ct., Jury by de Rem Bl. 1465 p. 416
32842 May 9, 1980	"				John J. Stubblefield	1502	855		Rohan lot 142 St. Mark manor
33132 May 14, 1980	"				Jack W. Lemons	1503	163	14,000 ^{.00}	St. lot 12 Coker Dr. Augusta acres
33468 May 16, 1980	"				Sara P. League	1503	342	7,900 ^{.00}	Lot 45 Meadows Ave. Forest Hills, Chick Spg. J.
34688 Jun. 2, 1980	"				Franklin D. Cox	1504	399	8,200 ^{.00}	Lot 26 American Legion Rd. Slendy's
35257 Jun. 7, 1980	"				Wilma Hill, <i>the</i>	1504	807	7,000 ^{.00}	Lot 123 Poxton Ave.
35451 Jun. 11, 1980	"				Bruce M. Strickland	1505	42	7,765 ^{.00}	Tracts Tullis mt. Rd.

INDIRECT or MORTGAGEE Index to Real Estate Mortgages — Greenville County, S. C.

KEYS PRINTING COMPANY, GREENVILLE, S. C.

Open at Proper Tab according to First Letter or Letters of Name and refer to Buff Sub-Index sheet for page reference.

FILE NUMBER DATE OF RECORD	MORTGAGEES FAMILY NAMES	GIVEN NAMES ABCDEFGHIJ	GIVEN NAMES JKLMNOPQ	GIVEN NAMES RSTUVWXYZ	MORTGAGORS	BOOK	PAGE	Amount	BRIEF DESCRIPTION, LOCATION, ETC. (Not Warranted)
35451 Jan. 11, 1980	Commercial				Paul M. Leonard	1505	45	14,950	Del Norte Estate Lot 35 Great Glenn Rd. Denville St.
258 July 2, 1980	"			mtg. Co. Inc.	Don O. Rollins, Jr.	1506	823	5,000	St. Lots 28 & 29 Ledbetter St.
1516 July 17, 1980	"			Credit Plan Inc.	Richard J. Hughes	1507	972	5,298	Sec. 1 Lot 91 Oak Crest
1872 July 22, 1980	"			Credit Plan Inc.	James N. Richardson	1508	342	13,800	Ent. Sec. 1 Lot 363 Stallbrook Rd. Del Norte
2234 July 24, 1980	"			Credit Plan Inc.	Clyde M. Jamison	1508	679	10,261	Lot 24 Kennedy Dr. Pine Bluffs
2234 July 24, 1980	"			Credit Plan Inc.	J. W. Vaughn	1508	681	6,295	Sec. II Chick Sp. 24 Lot 154 Northway Dr. Richard Ave.
2589 July 25, 1980	"			Credit Financial Corp.	James L. Moore, et al	1508	843	67,000	Sugar Hill Lot 80 Briar Hill Rd.
2853 July 31, 1980	"			" Plan Inc.	Elaine Strickland Cox	1509	377	5,780	Lot
3769 Aug. 8, 1980	"			Credit Plan Inc.	Robert N. Shackster	1510	409	6,750	Spring Forest, Sec. 2 Lot 23 Seacraft Dr. & Forest, Sec. II
4070 Aug. 11, 1980	"			"	Ronnie W. Bishop	1510	651	5,938	Lot 70 Pryor Rd. Anderson
4141 Aug. 12, 1980	"			"	Ronnie J. Oliver, et al	1510	802	7,987	Chick Sp. 24 Lots 12 & 13 Kren. Blk. A
4468 Aug. 14, 1980	"			"	Elizabeth A. Garrison	1511	145	5,850	Laddle Horse Farms Lot 144 Andalusian Trail
4773 Aug. 18, 1980	"			"	Sylvia B. Dexter, et al	1511	584	5,050	Lot 93 Shamrock Hill avenue
5855 Aug. 26, 1980	"			"	Larry Earl Owensby, et al	1512	759	11,000	Lot 35 Lilly St. Huntly
6380 Aug. 29, 1980	"			"	Thomas J. Cherry	1513	780	11,025	Lot 19 Lammert Ct. apple blossom Lane
6382 Aug. 29, 1980	"			mtg. Co. Inc.	Mc Lee, Inc.	1513	783	30,000	3 ac. Balconie Blvd. &

INDIRECT or MORTGAGEE Index to Real Estate Mortgages — Greenville County, S. C.

KEYS PRINTING COMPANY, GREENVILLE, S. C.

Open at Proper Tab according to First Letter or Letters of Name and refer to Buff Sub-Index sheet for page reference.

FILE NUMBER DATE OF RECORD	MORTGAGEES FAMILY NAMES	GIVEN NAMES ABCDEFGHIJ	GIVEN NAMES JKLMNO	GIVEN NAMES PQRSTUVWXYZ	MORTGAGORS	BOOK	PAGE	Amount	BRIEF DESCRIPTION, LOCATION, ETC. (Not Warranted)
6919 Apr. 3, 1980	Commercial				David C. Thomas	1514	329	25,000 ⁰⁰	Woodside mls. Lot 117 Woodside ave.
7988 Apr. 12, 1980	"	Credit Plan, Inc.			Paul A. Spear, Jr.	1515	743	7,973 ⁶⁶	Chick. Spg. Rd. P.O. Box 2, Siler City
9500 Apr. 25, 1980	"	"	"		Fatey Campbell, et al	1517	476	4,760 ⁰⁰	View Point Rd. View Point Pt. Lot Rainbow Dr.
10335 Oct. 1, 1980	"	"	"		Eddie Ballenger	1518	639	7,129 ⁶⁹	Portnew, sec 1 Lot 11 Catamount Trace
10523 Oct. 7, 1980	"	"	"		Edwin M. See Wallace	1518	822	8,750 ⁰⁰	Boswood Pt. Lot 8 Shiloh Rd.
10709 Oct. 13, 1980	"			mtg. Co. Inc.	John J. Stubblefield, Sr	1519	142		Gay mtg. Co. Rem. Bk. 1465 Pt. 414 Relief Units 9 + 10 St. Mark Manor
11467 Oct. 10, 1980	"			"	David C. Thomas	1520	113	5,000 ⁰⁰	Lot 117 Woodside ave.
11547 Oct. 13, 1980	"	Credit Plan, Inc.			Linda S. Davis	1520	257	3,000 ⁰⁰	Valley Creek Dr., O'neal Pt. Lot Cor. Memorial Dr. Ext. 4
11606 Oct. 13, 1980	"			mtg. Co., Inc.	Edward J. Howard	1520	272	2,400 ⁰⁰	Spring Forest Lot, Spring Forest Rd.
12072 Oct. 17, 1980	"	Credit Plan Inc.			Sally Bell T. Mims, et al	1520	846	6,776 ⁴³	Sylvan Hills Lot 55 Valley View Lane
12551 Oct. 21, 1980	"	Credit Plan Inc.			Bertie Mae Roddy	1521	474	45,480 ⁸¹	St. Pt. lot 26 Amal. Ld. Mc Cray
12890 Oct. 24, 1980	"	"	"		Robert W. James, et al	1521	806	15,970 ⁰⁰	Heathwood Lot 15 E. Lee Rd.
13439 Oct. 29, 1980	"	"	"		Laura O. Brooks, et al	1522	494	11,500 ⁰⁰	Belle Meade, Sec. 142 Lot 90 E. Dunchester Blvd.
13663 Oct. 31, 1980	"	"	"		Franklin D. Cox	1523	80	10,300 ⁰⁰	Ed. Forest Hills Lot 26 American Legion
13896 Nov. 3, 1980	"	"	"		Paul Brockman, et al	1523	277	7,987 ⁰⁸	area. Deer Lot 3 Cor. Johnson + Campbell St.
14207 Nov. 5, 1980	"	"	"		Kenneth H. Simley	1523	561	8,899 ⁸⁵	12.1 acs. Mc Kelley Rd.

INDIRECT or MORTGAGEE Index to Real Estate Mortgages — Greenville County, S. C.

KEYS PRINTING COMPANY, GREENVILLE, S. C.

Open at Proper Tab according to First Letter or Letters of Name and refer to Buff Sub-Index sheet for page reference.

1
(0)

FILE NUMBER DATE OF RECORD	MORTGAGEES FAMILY NAMES	GIVEN NAMES ABCDEFGHIJ	GIVEN NAMES JKLMNOPQ	GIVEN NAMES RSTUVWXYZ	MORTGAGORS	BOOK	PAGE	Amount	BRIEF DESCRIPTION, LOCATION, ETC. (Not Warranted)
14816 Nov. 12, 1980	Commercial				Luis J. Moreno	1524	306	17,380 ^{.00}	Lot, Lanton ave.
14865 Nov. 13, 1980	"	Credit			Richard C. Garrett	1524	355	4,501 ^{.25}	South Forest, Lot 65 Montford Lane
15174 Nov. 17, 1980	"	"	"	"	William A. Eaton, et al	1524	678	8,525 ^{.00}	Nesta Hills Lot 33 Ridgeway Dr.
15352 Nov. 18, 1980	"	"	"	"	Luther Robert Kay, et al	1524	937	12,400 ^{.00}	Lot 22 Mountainbrook
15957 Nov. 25, 1980	"	"	"	"	Jim William Hillcutt	1525	490	7,050 ^{.00}	Lot 7 Brookwood Forest
16238 Nov. 26, 1980	"	"	"	"	Jerry W. Wyatt, et al	1525	923	10,500 ^{.00}	near Lot Arlington ave.
16524 Dec. 1, 1980	"	"	"	"	A. E. Burnett, et al	1526	119	22,000 ^{.00}	St. Church Sq. #1 Lot, Cor. Victoria + school
17031 Dec. 5, 1980	"	"	"	"	Donald H. Dunlap, et al	1526	846	6,846 ^{.01}	Lot, New Rd., Church Sq.
17579 Dec. 11, 1980	"	"	"	"	Nannie Mae C. Ford, et al	1527	332	13,100 ^{.00}	Lot Coleman Rd.
18729 Dec. 24, 1980	"			Mtg. Co. Inc.	Don D. Rollins, Sr.	1528	481	16,350 ^{.00}	Guille #1 Lot Anderson St.
18689 Dec. 24, 1980	"			"	Security Investment Inc.	1528	486	13,080 ^{.00}	Lot 4
19584 Jan. 6, 1981	"	Credit Corp.			James Walter Berdette	1529	385	8,525 ^{.00}	acres, sec. 4, oneal sp. Lot 66 Hail ave. Valleyhaven
19819 Jan. 8, 1981	"	"	"	"	James Walker Berdette	1529	607	8,525 ^{.00}	acres sec. 4, oneal sp. Lot 66 Hail ave. Valleyhaven
20031 Jan. 12, 1981	"	"	"	"	Robert C. Coaker, et al	1529	860	10,300 ^{.00}	Brentwood, Sec. III Lot 73 Brentwood Way
20584 Jan. 16, 1981	"	"	"	"	Billy A. Garrison	1530	383	11,625 ^{.00}	Saddle Horse Farm Lot 144 Anderson trail
21022 Jan. 21, 1981	"			Mtg. Co. Inc.	David W. Hiett	1530	625	4,800 ^{.00}	Lot 19 Jones ave.

INDIRECT or MORTGAGEE Index to Real Estate Mortgages — Greenville County, S. C.

KEYS PRINTING COMPANY, GREENVILLE, S. C.

Open at Proper Tab according to First Letter or Letters of Name and refer to Buff Sub-Index sheet for page reference.

FILE NUMBER	MORTGAGEES	GIVEN NAMES	GIVEN NAMES	GIVEN NAMES	MORTGAGORS	BOOK	PAGE	Amount	BRIEF DESCRIPTION, LOCATION, ETC.
DATE OF RECORD	FAMILY NAMES	ABCDEFGHIH	IJKLMNO	PQRSTUVWXYZ					(Not Warranted)
22377 Feb. 5, 1981	Commercial	Credit Corp.			Lisa Knighton Lynn	1531	830	16,600 ^{.00}	Chick sprg. rd. 4 late Morrow ave (St.)
22561 Feb. 9, 1981	"	"	"		Milton L. Harvey	1532	116	14,500 ^{.00}	Woodville, N.Y.C. Lot 13 Spruce St.
22893 Feb. 12, 1981	"	"	"		Dennis J. Mc-Mullen ^{etal}	1532	469	17,800 ^{.00}	Hill Lot 100 Mimosa St. Heritage
23421 Feb. 18, 1981	"	"	"		David Charles Childress	1532	814	7,500 ^{.00}	Cl. Brookwood, Chick sprg. rd. Late 491 41 Ridgecrest
24137 Feb. 26, 1981	"	"	"		Kenneth L. Rollins	1533	669	22,750 ^{.00}	Lot 3 Wood Cr.
24470 Mar. 2, 1981	"	"	"		Mary C. Wooten Star	1534	47	11,025 ^{.00}	Lot 77 Kingsgate
24878 Mar. 5, 1981	"	"	"		Clinton D. Gates, ^{etal} Star	1534	288	37,000 ^{.00}	also lot 8 Dikehurst Pr. Lot 11 1/2 lot 10 Jolier St.
24969 Mar. 6, 1981	"	"	"		Susan P. Williams	1534	463	4,841 ^{.46}	Northside Gardens Lot 40 Sullwater Rd.
26142 Mar. 19, 1981	"	"	"		George F. Kay, ^{etal}	1535	537	5,159 ^{.33}	Rd. Hill Lot 2 Norritha Ave. Augusta
26975 Mar. 27, 1981	"	"	"		Richard C. Harris, ^{etal}	1536	329	11,925 ^{.17}	Lot 1 Merlocke Pr.
27022 Mar. 27, 1981	"	"	"		Donna M. Floyd	1536	437	12,200 ^{.00}	Colquhale sec. 2 Lot 180 Heller Pr.
27218 Mar. 31, 1981	"	"	"		James L. Cannon, ^{etal}	1536	533	6,539 ^{.87}	Seneca, sec. 2 Lot 25 June Lane Pecan
27213 Mar. 31, 1981	"		mtg. Co., Inc.		John J. Stubblefield, ^{etal}	1536	576	20,000 ^{.00}	Lot Brushy Creek Rd.
27206 Mar. 30, 1981	"	Credit Corp.			Benjamin F. Morgan, ^{etal}	1536	588	15,510 ^{.00}	with. Shalious Lot 42 Ellhorn Pr.
28232 Apr. 8, 1981	"	"	"		Mervin O. Cooper, ^{etal}	1537	601	8,626 ^{.53}	Windsor Pk. Lot 35 Woodridge Cr.
28358 Apr. 21, 1981	"	"	"		Arlen L. Raines	1537	794	2,600 ^{.00}	also Mrs. Prop. 5000. Dunklin rd.

INDIRECT or MORTGAGEE Index to Real Estate Mortgages — Greenville County, S. C.

KEYS PRINTING COMPANY, GREENVILLE, S. C.

Open at Proper Tab according to First Letter or Letters of Name and refer to Buff Sub-Index sheet for page reference.

(P)

FILE NUMBER	MORTGAGEES	GIVEN NAMES	GIVEN NAMES	GIVEN NAMES	MORTGAGORS	BOOK	PAGE	Amount	BRIEF DESCRIPTION, LOCATION, ETC.
DATE OF RECORD	FAMILY NAMES	ABCDEFGH	IJKLMNO	PQRSTUVWXYZ					(Not Warranted)
28946 Apr. 15, 1981	Commercial	Credit Corp.			James J. Nuisan	1538	418	10,800 ^{.00}	Pecan Terrace, Sec. 2 Lot 71 S. Wingate Rd.
29373 Apr. 20, 1981	"	"	"		Mary J. Gravelly, et al	1538	756	7,000 ^{.00}	Pl. lot 6 Richbourg (St.)
29539 Apr. 24, 1981	"	"	"		Edwin John Turner, Jr.	1538	844	5,850 ^{.54}	Lot 3 Ellerton Dr. Chil. App. 30.
32008 May 15, 1981	"	"	"		Wallace A. Riddle, et al	1541	373	13,350 ^{.00}	Lot 3 Bolton St. Hill
32141 May 18, 1981	"	"	"		Winnifred M. Richardson	1541	525	7,471 ^{.38}	Lot 418 Pl. lot 39 cor.
"	"	"	"		"	1541	525		Clemencia ave. + allota ave. Hillside Terrace
32093 May 18, 1981	"	"	"		J. J. Etris, et al	1541	534	6,000 ^{.00}	Creelfield Rd. Woodfield Lot 1 Cor. Woodmont Lane +
32812 May 26, 1981	"	"	"		John J. Robinson, et al	1542	175	12,500 ^{.00}	Cunningham alley, sec. 2 Lot 13 Peachtree St.
33368 June 1, 1981	"	"	"		Carolyn Schmidt, et al	1542	801	5,218 ^{.46}	Glasey Mt. Dr. Lot 336 Lake Lanier
34075 June 8, 1981	"	"	"		Elizabeth J. Stover	1543	514	5,492 ^{.75}	Croftstone ave. sec E Lot 2 Braughton Dr.
34209 June 9, 1981	"		mtg. Co. Inc.		Edward J. Howard	1543	613	2,400 ^{.00}	Spring Forest Lot Spring Forest Rd.
34367 June 11, 1981	"	Credit Corp.			James O. Futching, et al	1543	760	11,092 ^{.96}	Trissey Branch Pl. lot 35 1/2 lot Seenie Dr.
34517 June 13, 1981	"	"	"		Kathy R. Baker, et al	1544	43	5,000 ^{.00}	Westwood, Sec. II Lot 147 Shondale Lane
34809 June 16, 1981	"	"	"		Philo E. Gregory, III, et al	1544	280	7,500 ^{.00}	Lot 34 Monaghan ave.
35242 June 19, 1981	"		mtg. Co. Inc.		Security Investments	1544	673	18,000 ^{.00}	Lot 18 Bel aire Dr.
35582 June 24, 1981	"	Credit Corp.			Thelma Cornelia Buxton	1545	61	12,717 ^{.24}	Lot House St. Hillside Dr.

INDIRECT or MORTGAGEE Index to Real Estate Mortgages — Greenville County, S. C.

KEYS PRINTING COMPANY, GREENVILLE, S. C.

Open at Proper Tab according to First Letter or Letters of Name and refer to Buff Sub-Index sheet for page reference.

FILE NUMBER DATE OF RECORD	MORTGAGEES FAMILY NAMES	GIVEN NAMES ABCDEFGHIJ	GIVEN NAMES JKLMNO	GIVEN NAMES PQRSTUVWXYZ	MORTGAGORS	BOOK	PAGE	Amount	BRIEF DESCRIPTION, LOCATION, ETC. (Not Warranted)
36174 June 30, 1981	Commercial	Credit Corp.			James D. Smith, et al	1545	63	5,000	Lot 41 1st. lot 2
228 July 2, 1981	"	"	"		A. Sumner Crossley Jr.	1546	13	10,000	Est. 9 Southport Lot 47 Fairmont ave.
223 July 2, 1981	"	"	"		Frank Eugene Smith	1546	18	6,988	Lot 137 E. Decatur St.
473 July 9, 1981	"	"	"		Joyce H. Fowler, et al	1546	571	5,952	3.5 ac. Log Shoals rd.
1122 July 14, 1981	"	"	"		Richard S. Nambys	1546	930	11,850	Lot 2 Sheer, Chick Springs
1148 July 14, 1981	"	"	"		Joe Earl Barnett	1546	933	14,650	Lot 1 oak Dr. Chick Spgs.
1477 July 17, 1981	"	"	"		Margaret J. McClain	1547	174	4,000	Forester woods Sec. 2 Lot 65 Rockledge RD.
1791 July 21, 1981	"	"	"		Dorothy Elizabeth Williams	1547	443	6,910	Brnarcliff Dr. Slide Hgts. Lot 26 1st. lot 25
1787 July 21, 1981	"	"	"		Charles E. Mantooth	1547	446	6,522	Home Hgts. Lot 53 Vale St. white
1878 July 23, 1981	"	"	"		Edward Harrison, et al	1547	548	6,944	St. Hunt H. Lot 36 1st. lot 37 antioch
2361 July 28, 1981	"	"	"		James R. Kelly, et al	1548	22	15,525	sq. ft. Lot Owens rd. Chick
2395 July 28, 1981	"	"	"		Barbara H. Herhart	1548	51	3,164	Wickhamden hills Lot 4 Wickhamden Cr.
2475 July 28, 1981	"	"	"		Jerry W. Wyatt, et al	1548	75	2,600	Lot Arlington ave.
3488 Aug. 6, 1981	"	"	"		James R. Bruce, et al	1549	267	19,000	Hgts. Lot Cider Dr. Chaulkland
3643 Aug. 10, 1981	"	"	"		Larry L. Kemp, et al	1549	542	12,800	Lot O'Neal H.
3772 Aug. 11, 1981	"	"	"		Frank Eugene Smith, et al	1549	517	8,708	Lot 137 E. Decatur St.

INDIRECT or MORTGAGEE Index to Real Estate Mortgages - Greenville County, S. C.

Open at Proper Tab according to First Letter or Letters of Name and refer to Buff Sub-Index sheet for page reference.

KEYS PRINTING CO.

(9)

FILE NUMBER DATE OF RECORD	MORTGAGEES FAMILY NAMES	GIVEN NAMES ABCDEFGH	GIVEN NAMES IJKLMNO	GIVEN NAMES PQRSTUWXYZ	MORTGAGORS	BOOK	PAGE	AMOUNT	BRIEF DESCRIPTION, LOCATION, ETC. (NOT WARRANTED)
4456 Aug 18, 1981	Commercial				Luther Robert Kay ^{et al}	1550	237	13,400 ^{.00}	Lot 22 Mountainbrook
4938 Aug 24, 1981	"				Leo Joseph Hamilton	1550	733	5,414 ^{.44}	Lot 22 + 1st lot 23 meyers ct
5624 Aug 25, 1981	"				Annette J. Hamby	1550	914	4,471 ^{.72}	13.3 acres, austin sp.
5302 Aug 27, 1981	"				William L. Looney ^{Petal}	1551	87	7,439 ^{.58}	Lot 172 Oakcrest sec. 2
5222 Aug 27, 1981	"				Anne D. Snawder	1551	157	2,361 ^{.54}	Lockhall, sec. 1, South sp. Lots 109 + 110 Kennore Dr.
5581 Aug 31, 1981	"				Marie P. Sipp	1551	410	11,000 ^{.00}	Chestnut Hills #1 Lot 134 Falkstone St.
6027 Sep 3, 1981	"				Roger D. King, ^{et al}	1551	812	2,718 ^{.11}	Wemberly way Lot 1 Wemberly way
6154 Sep 4, 1981	"				Clare Waymon Collins	1551	987	3,107 ^{.26}	Lot 18 Emma St.
6335 Sep 9, 1981	"				Clyde M. Jamison	1552	263	12,400 ^{.00}	Hill Village Lot 24 Kennedy Dr., Pine
6694 Sep 14, 1981	"				William Boyles Cutts	1552	700	14,350 ^{.00}	Pleasant View sec. 2 Lot 30 Willow Springs Dr.
6834 Sep 15, 1981	"				Harold L. Salloway ^{et al}	1552	717	18,000 ^{.00}	mtn. Park Lot 39 E. Lobile Ct.
7394 Sep 22, 1981	"				Paul M. Leonard	1553	408	10,725 ^{.00}	Del Norte Est. Lot 35 Great Glenn Rd.
7756 Sep 25, 1981	"				Gerald L. Waldrep	1553	666	10,840 ^{.00}	Spiron Park Lot 4 Watkins Rd.
7927 Sep 28, 1981	"				Ellen Inez W. Holzclaw	1553	833	11,600 ^{.00}	Woodside Mills sec. B Lot 123(9) B St. (anc.)
7940 Sep 29, 1981	"				Charlotte M. Longford	1553	875	10,100 ^{.00}	Oaklawn #1 3 acs Elzer Rd.
8666 Oct 6, 1981	"				Edwin John Harner, Jr.	1554	675	9,071 ^{.02}	Lot 3 Elletson Dr.

INDIRECT or MORTGAGEE Index to Real Estate Mortgages - Greenville County, S. C.

Open at Proper Tab according to First Letter or Letters of Name and refer to Buff Sub-Index sheet for page reference.

KEYS PRINTING CO.

FILE NUMBER DATE OF RECORD	MORTGAGEES FAMILY NAMES	GIVEN NAMES ABCDEFGHIJ	GIVEN NAMES JKLMNO	GIVEN NAMES PQRSTUWXYZ	MORTGAGORS	BOOK	PAGE	AMOUNT	BRIEF DESCRIPTION, LOCATION, ETC. (NOT WARRANTED)
8802 Oct. 7, 1981 9138	Commercial	Credit Corp.			Steven C. Moore	1554	756	14,350 ^{.00}	Lot 46 Coral Ridge
Oct. 12, 1981 9372	"	"	"		Helen J. Ansel ^{et al}	1554	968	15,000 ^{.00}	Lot Mangum Dr. Sec. 5 Colonial Hills
Oct. 14, 1981 9638	"	"	"		Kimberly K. Fiddle	1555	257	7,000 ^{.50}	Lot 74 Fairway Cr. View Point Pl.
Oct. 16, 1981 9720	"	"	"		Minor Lee Holloway	1555	440	14,200 ^{.00}	Lot 11 Bayne Dr.
Oct. 16, 1981 9989	"		Mtg. Co., Inc.		Byars Bldg's. Inc.	1555	574	57,600 ^{.50}	Lots 14 & 17 Kings Ct.
Oct 21, 1981 10116	"	Credit Corp.			James A. Ledbetter	1555	874	5,157 ^{.45}	2 Acre Bats 2p.
Oct. 22, 1981 10410	"	Credit Corp.			Jack W. Lemon	1555	965	14,950 ^{.00}	Pt. Lot 12 Cohn Dr.
Oct. 26, 1981 10410	"	"	"		Edna J. Cox ^{et al}	1556	194	4,747 ^{.62}	7 acres
Oct. 26, 1981 10559	"	"	"		Henry Nelson Berry	1556	196	5,290 ^{.84}	Lot 3 Berkeley ave. (McCarty Pl.)
Oct. 28, 1981 10724	"	"	"		Bertie Mae Robby	1556	371	5,074 ^{.78}	Lot 26 Busell St.
Oct. 29, 1981 11071	"		Mtg. Co., Inc.		Byars Bldg's. Inc. ^{et al}	1556	565	57,600 ^{.50}	Lots 14 & 17 Kings Ct.
Nov. 3, 1981 11123	"	Credit Corp.			Tommy E. Robinson	1556	904	18,500 ^{.00}	Lot Olive St. River Downs
Nov. 3, 1981 11162	"		Mtg. Co.		Shedore M. Evans ^{et al}	1556	951	25,000 ^{.00}	Lot 18 Morgan Ct.
Nov. 4, 1981 11163	"	Credit Corp.			W. L. Punn, Jr.	1557	74	13,000 ^{.00}	Lot 26 Augusta Ct.
Nov. 4, 1981 11520	"	"	"		Sybil J. Sanders	1557	77	6,766 ^{.71}	Lot 12 & 13
Nov. 9, 1981	"		Mtg. Co.		Byars Bldg's. Inc.	1557	370	28,800 ^{.00}	Lot 74 Kings Ct.

INDIRECT or MORTGAGEE Index to Real Estate Mortgages — Greenville County, S. C.

KEYS PRINTING COMPANY, GREENVILLE, S. C.

Open at Proper Tab according to First Letter or Letters of Name and refer to Buff Sub-Index sheet for page reference.

(R)

FILE NUMBER DATE OF RECORD	MORTGAGEES FAMILY NAMES	GIVEN NAMES ABCDEFGHIJ	GIVEN NAMES JKLMNO	GIVEN NAMES PQRSTUVWXYZ	MORTGAGORS	BOOK	PAGE	Amount	BRIEF DESCRIPTION, LOCATION, ETC. (Not Warranted)
12001 Apr. 13, 1981	Commercial				Wickie woods	1557	711	9,209. ²²	Lot 9 Cochran Dr.
11980 Nov. 13, 1981	"	"	"		Eddie Ballenger	1557	744	10,700. ⁰⁰	Dalview, sec. F Lot 11 Catwood Terrace
12362 Nov. 19, 1981	"	"	"		William R. Patton, et al	1558	70	6,496. ⁸⁰	Gray Fox Run, sec. I Lot 101 Crowndale Dr.
12609 Nov. 24, 1981	"	"	"		June J. Chapman, et al	1558	300	11,200. ⁰⁰	6 acres
13238 Dec. 2, 1981	"	"	"		Richard Charles Garrett	1538	900	4,628. ⁰⁷	L. Frost Estate Lot 65 Brantford Lane
13409 Dec. 4, 1981	"	"	"		Luisa M. Hoffman, et al	1539	152	5,952. ²⁹	Over Chicks Hwy. 34 Lots 213 Pine St.
13666 Dec. 9, 1981	"			mtg. G. Ave	Curtis J. Nash	1559	369	25,000. ⁰⁰	2 parcels
13645 Dec. 9, 1981	"			Credit Corp.	Edwin John Turner, et al	1559	375	10,497. ³⁰	Lot 3 Elliston Dr.
14192 Dec. 16, 1981	"	"	"		James A. Vanadore, et al	1559	824	3,412. ⁶⁶	South 34 Tract 3 Stanton Bridge
14141 Dec. 16, 1981	"	"	"		John B. Dorsey	1559	874	6,065. ¹⁶	Spiggie Rd. Lot, New Dunham
14412 Dec. 18, 1981	"	"	"		Willie Reid, Jr.	1560	19	14,000. ⁰⁰	circle Lot 8 Wood Cr. Wood
14339 Dec. 18, 1981	"	"	"		Bobby Lee Cox, et al	1560	89	25,750. ⁰⁰	5.000 ac. McElhany Rd.
14534 Dec. 22, 1981	"	"	"		Clay E. Dadd, et al	1560	189	10,200. ⁰⁰	White Oak Lot 11 Sewanee Ave.
14722 Dec. 23, 1981	"	"	"		Carl J. Sexton, et al	1560	414	7,850. ⁰⁰	Lot 93 Memorial Ave.
15282 Jan. 4, 1982	"	"	"		Arthur L. Dray, et al	1560	966	11,400. ⁰⁰	Lot 8 Valley Dale
15488 Jan. 6, 1982	"	"	"		Emma J. Odom, et al	1561	97	12,000. ⁰⁰	Blossom Terrace Lot 21 Apple Dr., Apple

INDIRECT or MORTGAGEE Index to Real Estate Mortgages — Greenville County, S. C.

KEYS PRINTING COMPANY, GREENVILLE, S. C.

Open at Proper Tab according to First Letter or Letters of Name and refer to Buff Sub-Index sheet for page reference.

FILE NUMBER DATE OF RECORD	MORTGAGEES FAMILY NAMES	GIVEN NAMES ABCDEFGHIJ	GIVEN NAMES JKLMNO	GIVEN NAMES PQRSTUVWXYZ	MORTGAGORS	BOOK	PAGE	Amount	BRIEF DESCRIPTION, LOCATION, ETC. (Not Warranted)
16215 Jan. 19, 1982	Commercial	Credit Corp.			Hail C. Murphy ^{etal}	1561	681	7,475 ^{.00}	Shenwood acres Lot 11 Shenwood Dr.
16582 Jan 22 1982	"	"	"		Ronnie W. Bishop ^{etal}	1561	940	6,884 ^{.55}	Forest Dr. II Lot 20 Pigeon Rd. Avondale
16582 Jan 22 1982	"	"	"		Benjamin F. Morgan ^{etal}	1561	943	17,100 ^{.00}	mt. Shadow Lot 40 Elham Dr.
16806 Jan. 27, 1982	"	"	"		Sylvia N. Bishop ^{etal}	1562	235	12,900 ^{.00}	+ Pembroke Lane H. Lts 6, 9, 10 Cor. M's Rd.
16796 Jan. 27, 1982	"	"	"		Philo E. Gregory, III	1562	241	12,500 ^{.00}	Victor Monaghan Sec-1 Lot 34 Monaghan ave.
17421 Feb. 3, 1982	"	"	"		Bradley E. Huff ^{etal}	1562	724	6,238 ^{.29}	Sec. I Oak Crest Lot 13 Welcome ave.
18952 Feb. 15, 1982	"	"	"		Jerry J. Delmieri ^{etal}	1563	586	10,500 ^{.00}	Wellington, Green Lot 15 Melbourne Lane
18299 Feb. 16, 1982	"	"	"		Sylvia N. Johnson	1563	627	15,000 ^{.00}	Sec. III Elham E. str. Lot 8 Redcliffe Rd.
18379 Feb. 16, 1982	"	"	mtg. Co. Inc.		William Hopkins	1563	696	1,200 ^{.00}	Int. 1 acre Oakland sp.
18379 Feb. 16, 1982	"	"	"	"	Edmund J. Howard	1563	698	2,400 ^{.00}	Spring Forest Lot 55 Spring Forest Rd.
18609 Feb. 18, 1982	"	"	"	"	Martha Ann Goodspeed	1563	955	3,000 ^{.00}	O'neal sp. Lot S. C. Hwy 415
18656 Feb. 19, 1982	"	Credit Corp.			Billy A. Garrison ^{etal}	1563	974	15,000 ^{.00}	Saddle Horse Farms Lot 144 Andalusian trail
18656 Feb. 19, 1982	"	"	"		Thynell B. Smith, ^{etal}	1563	977	11,600 ^{.00}	Lot Posthouse Dr.
18744 Feb. 22, 1982	"	Credit Equipment Corp.			Spinx Oil Company, Inc.	✓	✓	✓	82-735 Futures - LeGrand Blvd. + Pl'burg Dr. (See Hwy 291 Byway)
18829 Feb. 22, 1982	"	Credit Corp.			Edwin McFee Halford ^{etal}	1564	183	9,700 ^{.00}	Rosewood Pt. Lot 8 M's Rd.
18820 Feb. 22, 1982	"	"	"		Shelma C. Jackson	1564	207	12,100 ^{.00}	House sp. Lot 24 Driftwood Dr.

INDIRECT or MORTGAGEE Index to Real Estate Mortgages — Greenville County, S. C.

KEYS PRINTING COMPANY, GREENVILLE, S. C.

Open at Proper Tab according to First Letter or Letters of Name and refer to Buff Sub-Index sheet for page reference.

(5)

FILE NUMBER DATE OF RECORD	MORTGAGEES FAMILY NAMES	GIVEN NAMES ABCDEFGHIJ	GIVEN NAMES KLMNO	GIVEN NAMES PQRSTUVWXYZ	MORTGAGORS	BOOK	PAGE	Amount	BRIEF DESCRIPTION, LOCATION, ETC. (Not Warranted)
18888 Mar. 23, 1982	Commercial	Credit Corp.			Nancy O. Yearick et al	1564	322	80,000.00	Rd. 12.52 acs. Roper mt.
19372 Mar. 1, 1982	"	"	"		Samuel J. Tapp, Jr.	1564	790	10,600.00	Lot 1 Hwy 14
19508 Mar. 2, 1982	"	"	"		Ralph Smith	1564	914	9,683.26	Lot 11 Chick. Spg. rd.
19586 Mar. 3, 1982	"	"	"		Allen L. Raines, et al	1565	28	4,084.42	also less prop. 5 acs. Pumbkin rd.
20190 Mar. 10, 1982	"	"	"		Susan G. Burnett Smith	1565	556	16,600.00	Rd. Oneal rd. Lots 1 & 2 ansel School
20320 Mar. 11, 1982	"	"	"		James J. Host et al Wife Susan H. Smeed	1565	597	15,400.00	Whispering Pine Lot 6 Oak Hill Dr.
20434 Mar. 12, 1982	"	"	"		Susan K. Wells	1565	776	8,250.00	Westwood sec 4 5 mile Lot 725 Yellow Wood Dr.
20946 Mar. 19, 1982	"	"	"		Richard J. Hughes, et al	1566	124	5,219.83	Lot 91 Oak Crest, Sec I
21147 Mar. 23, 1982	"	"	"		Melvin D. Brown, et al	1566	282	23,000.00	Hillsborough, Sec. 2, Mauldin Lot 119 Basswood Dr.
21401 Mar. 25, 1982	"	"	Service corp.		Stech House Motels	1566	508	35,000.00	also lot Burcombe Rd. less 4. Lot car. Burcombe & Whitner St.
21435 Mar. 25, 1982	"	"	Corp.		Donald L. Bishop, Jr.	1566	530	21,000.00	also Chick. Spg. rd. Lot 53 Bent Creek Dr., King
21681 Mar. 30, 1982	"	"	"		Albert Stevens, et al	1566	759	16,340.00	Chicora ave. Lot 43 car. Haynie St. &
22566 Apr. 8, 1982	"	"	"		Charles B. Wilson, et al	1567	549	10,700.00	Lot Brook Dr.
22637 Apr. 9, 1982	"	"	"		Melma Pamela Guston	1567	644	14,200.00	Lot 15 & 16 Lower
22942 Apr. 14, 1982	"	"	"		Bobbie D. Hammett	1567	866	10,900.00	Lot 9 Hillcath St.
23067 Apr. 15, 1982	"	"	"		Elizabeth D. Moore	1567	977	7,175.00	Brook Glen Gardens Lot 117 Shrewwood Dr.

INDIRECT or MORTGAGEE Index to Real Estate Mortgages — Greenville County, S. C.

KEYS PRINTING COMPANY, GREENVILLE, S. C.

Open at Proper Tab according to First Letter or Letters of Name and refer to Buff Sub-Index sheet for page reference.

FILE NUMBER DATE OF RECORD	MORTGAGEES FAMILY NAMES	GIVEN NAMES ABCDEFGHIJ	GIVEN NAMES JKLMNO	GIVEN NAMES PQRSTUVWXYZ	MORTGAGORS	BOOK	PAGE	Amount	BRIEF DESCRIPTION, LOCATION, ETC. (Not Warranted)
23387 May 20 1982	Commercial	Credit Corp.			Robert D. Sewell <i>Star</i> Medical Supply Co.	1568	265	12,000	Springfield Lots 55+56 Morgan Ave.
23598 May 22 1982	"	Credit Business Loans, Inc.			United Medical + <i>Co</i>	1568	474	120,000	(Hwy. 250) + Michael Dr. Pt. lot 1 White Horse Rd.
24287 May 30 1982	"	" Corp.			James B. Taylor <i>Star</i>	1569	105	27,800	Sheffield Forest Lot 9 Pine Branch Dr.
24420 May 3 1982	"	credit corp.			Robert Lee Fitchey <i>Star</i>	1569	273	15,000	Lot 8 Bristol Dr.
24554 May 4 1982	"	credit corp.			Robert P. Schmidt <i>Star</i>	1569	334	15,000	Forester Woods, Sec. 7, Mauldin Lot 110 Stony Creek Pt.
24594 May 5 1982	"	"	mtg Co., Inc.		William J. Rucker	1569	455	45,081	13.5 ac. Augusta Rd.
25047 May 11 1982	"	credit corp.			Karen R. Connell	1569	849	10,500	Greer Lot 328 Pt. lot 31 Burch Dr.
25510 May 17 1982	"	"	"		James N. Richardson <i>Star</i>	1570	213	15,000	Del Norte Ests. Sec. 14 Lot 362 Lakeside Rd.
26843 May 24 1982	"	"	"		amelia Kay Farnell	1570	835	10,662	Chestnut Hills No. 1 Lot 102 Falkstone St.
26176 May 25 1982	"	"	"		Nancy P. Landis <i>Star</i>	1570	911	12,000	East Lake Lot 658 64 W. Curren Ave.
26592 May 28 1982	"	"	"		Robert W. Dixon <i>Star</i>	1571	266	8,213	Wynon Hills Lot 85 Collinson Rd.
26592 May 28 1982	"	"	"		J. Eric Kindler <i>Star</i>	1571	269	10,000	Chick Spring Pt. lot Mayfield St.
26636 May 28 1982	"	"	Services Corp.		Carmen J. Ulger	1571	320	35,000	Yarrowood Lot 9 Arvick Dr.
26877 June 2 1982	"	credit Corp.			Ralph Martin Horger	1571	692	11,400	Mayfair Ests. Lots 1 + 2 Edwards Rd.
27058 June 3 1982	"	credit Corp.			J. Dean Campbell <i>Star</i>	1571	266	10,000	Parkdale Lot 27 Watchwood Ct. Sec. 14
29222 June 4 1982	"	credit Corp.			Roger D. King <i>Star</i>	1571	892	5,742	Lot 1 Wembury Way Sine

INDIRECT or MORTGAGEE Index to Real Estate Mortgages — Greenville County, S. C.

KEYS PRINTING COMPANY, GREENVILLE, S. C.

Open at Proper Tab according to First Letter or Letters of Name and refer to Buff Sub-Index sheet for page reference.

(7)

FILE NUMBER DATE OF RECORD	MORTGAGEES FAMILY NAMES	GIVEN NAMES ABCDEFGH	GIVEN NAMES IJKLMNO	GIVEN NAMES PQRSTUVWXYZ	MORTGAGORS	BOOK	PAGE	Amount	BRIEF DESCRIPTION, LOCATION, ETC. (Not Warranted)
27248 June 4, 1982	Commercial	Credit Corp			Gordon Wayne McAlister ^{etal}	1571	906	33,900	Spill Lot 93 Hitching Post Ln. back Oak Hallcut Sec. 2
27733 June 10, 1982	"	"		mtg. Co. Inc.	N. L. Butler	1572	399	52,000	Lot 24 Cardinal Pt. Second Floor Building
28069 June 15, 1982	"	"		Corp.	Ruth McKeenan	1572	708	12,000	Lot 89 Lawrenceville Rd.
28260 June 17, 1982	"	Credit Service Corp.			Doug L. Turner	1572	912	42,500	Lot 16 Pebble Creek Pt. II "Holiday Eats."
28260 June 17, 1982	"	Credit Service Corp.			Bernice P. Turner	1572	915	42,500	Lot 7 Ramblewood Lane Ambergate Ct. Watkinson Valley Rd.
28260 June 17, 1982	"	Credit Service Corp.			Frank James Rice	1572	918	42,500	Lot 21 Con. Woodstock Tr. 4
28331 June 17, 1982	"	Credit Corp.			James M. Hill, ^{etal}	1572	932	10,500	Lot Cannon Rd. also lot 70 Burlington Ind. Sec 2
28368 June 17, 1982	"	"		mtg. Co. Inc.	John J. Stubblefield, Jr.	1573	43	15,000	2.9 Acs. Mt. & Hwy Church Sp. 29. Horse Mts. Sec. 2
28691 June 22, 1982	"	credit corp.			Charles E. Montford	1573	387	8,013	Lot 53 Vale Dr. White Chick Springs rd.
28856 June 24, 1982	"	credit corp.			Rufus H. Tooley	1573	613	12,800	Lot 3 E. Lee Rd. Magnolia H.
336 July 6, 1982	"	"	"	"	Christine J. Brown	1574	555	10,600	Lot 50 Narrington ave.
1452 July 19, 1982	"	"	"	"	James L. Talbot	1575	548	12,000	Lot 12 Endless Pt. Canterbury Sec. II
2191 July 28, 1982	"	"	"	"	Linda A. Joney, ^{etal}	1576	305	4,949	Lot 42 Third Day St. Valleyhaven ave. offical 29.
12534 Aug. 2, 1982	"	"	"	"	James Walter Burdette	1576	732	9,201	Lot 66 Hail ave.
3015 Aug. 5, 1982	"	"	"	"	Melina Camelia Burton	1577	127	15,450	Lot, Power St.
3670 Aug 13, 1982	"	"	"	"	Marion J. Kay, ^{etal}	1577	689	8,269	Lot 2 Henrietta Ave.

INDIRECT or MORTGAGEE Index to Real Estate Mortgages — Greenville County, S. C.

KEYS PRINTING COMPANY, GREENVILLE, S. C.

Open at Proper Tab according to First Letter or Letters of Name and refer to Buff Sub-Index sheet for page reference.

FILE NUMBER DATE OF RECORD	MORTGAGEES FAMILY NAMES	GIVEN NAMES ABCDEFGHIJ	GIVEN NAMES KLMNO	GIVEN NAMES PQRSTUWXYZ	MORTGAGORS	BOOK	PAGE	Amount	BRIEF DESCRIPTION, LOCATION, ETC. (Not Warranted)
3831 Aug 16, 1982	Commercial	Credit Corp.			Orren B. Cobbin ^{et al} Jr.	1577	854	11,000 ^{.00}	Watominta Valley Sec I Lot 60 (104 Downing Plan)
4051 Aug 18, 1982	"	"			Melvin H. New Star	1578	54	5,383 ^{.39}	St. East P. lots 3, 4, & 5, Clelland
44726 Aug 26, 1982	"	"			Mordine C. Means	1578	683	15,000 ^{.00}	Lot 4 Juanita Ct.
5355 Sep 1, 1982	"	"			Ed Donald Freeman	1579	483	7,300 ^{.00}	Lot 4 Dal Dr.
6692 Sep 16, 1982	"	"			Lilla McYeer, Jr. Star	1580	676	3,847 ^{.71}	Judson mills village Lot 80 Fifth St. Sec. 4
6692 Sep 16, 1982	"	"			Bertie Mae Roddy	1580	679	6,571 ^{.80}	P. lot 26 small St.
7281 Sep 23, 1982	"		mtg. Co. Inc.		Edward J. Howard	1581	253	2,950 ^{.00}	Lot 55 Spring Forest Rd.
7269 Sep 23, 1982	"	Credit Corp.			Raymond J. Arceneaux	1581	280	15,000 ^{.00}	Chestnut, Hills, Ave. Lot 149 Farmington Rd.
7511 Sep 27, 1982	"	"	"		Charles A. Yarratt, Star	1581	558	11,700 ^{.00}	Lot Pilot Rd.
7732 Sep 29, 1982	"	"	"		Bobbie A. Abernethie	1581	737	8,379 ^{.27}	Taylor's Chick Spg. 27. Lot 40 Adams St.
8332 Oct 5, 1982	"	"	"		Danny V. James, Star	1582	461	8,186 ^{.76}	Lot 89 Avondale Forest
8288 Oct 5, 1982	"	"	"		Joe J. Nabors	1582	531	7,996 ^{.16}	Manfield Pk. Lot 34 Newell Cr. Sec. A
8418 Oct 6, 1982	"	"	"		William E. Fowler	1582	626	13,000 ^{.00}	3.5 acs. Log Shoals
8610 Oct 7, 1982	"		mtg. Co. Inc.		H. L. Butler, Star	1582	674	16,000 ^{.00}	3 Acres
9006 Oct 12, 1982	"		mtg. Co. Inc.		Luis J. Moreno	1583	58	26,500 ^{.00}	Cardinal Pk. Chick Spg. 27. Lot Cardinal Dr.
8979 Oct 12, 1982	"		mtg. Co. Inc.		Tommy P. McLee, Star	1583	77	20,000 ^{.00}	Vale, also lot Lot 26 Verner Dr. Cedar

INDIRECT or MORTGAGEE Index to Real Estate Mortgages — Greenville County, S. C.

KEYS PRINTING COMPANY, GREENVILLE, S. C.

Open at Proper Tab according to First Letter or Letters of Name and refer to Buff Sub-Index sheet for page reference.

(4)

FILE NUMBER DATE OF RECORD	MORTGAGEES FAMILY NAMES	GIVEN NAMES ABCDEFGHIJ	GIVEN NAMES JKLMNO	GIVEN NAMES PQRSTUVWXYZ	MORTGAGORS	BOOK	PAGE	Amount	BRIEF DESCRIPTION, LOCATION, ETC. (Not Warranted)
9082 Oct. 13 1982	Commercial				<i>Dr. et al.</i> John J. Stubbins	1583	161	10,000	Sec. 20. also lot 70 Hill St. 2.9 ac. Nat'l Hwy. Check
9065 Oct. 13 1982	"		"	"	<i>Dr.</i> Lorraine M. Phillips	1583	163	23,000	5 miles Lot 75 Brentwood, sec III
9903 Oct. 22 1982	"		"	"	William J. Tucker	1583	769	45,081	Killy Ests. Lot 31 Killy Rd.
9965 Oct. 25 1982	"	Credit corp.			Eula O. Saunders	1583	879	20,000	Dave free Lot 28 Shingley Dr.
9963 Oct. 25 1982	"	Credit corp.			Marcum D. Moore <i>Dr.</i>	1583	925	31,500	Rd. 5 ave. Old Settlement
10016 Oct. 26 1982	"	Credit corp.			<i>Dr.</i> Michael H. Reynolds	1583	960	12,600	Lot 9 Stallings Rd.
10154 Oct. 27 1982	"	Credit corp.			<i>Dr.</i> James Arthur Bentley	1584	85	4,364	York Place St. lot 4 third ave.
10580 Nov. 1 1982	"	Credit corp.			<i>Dr.</i> Johnny L. Mate	1584	635	14,000	Cornville Hk. St. lot 71 Daniel ave.
10685 Nov. 2 1982	"	Credit corp.			Harold J. Kerns	1584	779	3,705	W. & Reid St. Stone Ests. Lots 25, 26, 127, Cor. Willshire
11335 Nov. 9 1982	"	"	"	"	James M. Hill, <i>Dr.</i>	1585	341	15,800	Lot Cannon Rd.
11764 Nov. 15 1982	"	"	"	"	Elaine W. Phillips	1585	990	15,000	Lot 10 Maple Dr.
11962 Nov. 16 1982	"			mtg. Co.	H. L. Butler, <i>Dr.</i>	1586	63	20,000	White Horse Hts. Lots 344 & St. lots 6, 7, 18,
12052 Nov. 17 1982	"	Credit corp.			Mary J. Taylor, <i>Dr.</i>	1586	224	33,200	Sheffield Forest Lot 7 Pine Brook Dr.
12052 Nov. 17 1982	"	"	"	"	Harold F. Ross	1586	226	20,000	Connecticut Dr. Merrifield Pk. Lot 80 Col. Enfield Way +
12196 Nov. 18 1982	"	"	"	"	<i>Dr.</i> Roy Garland Coker	1586	335	43,000	Lot 7 Knollwood Ct.
12134 Nov. 18 1982	"	"	"	"	Helma C. Jackson	1586	373	15,000	Stone Hk. Lot 24 Driftwood Dr.

INDIRECT or MORTGAGEE Index to Real Estate Mortgages — Greenville County, S. C.

KEYS PRINTING COMPANY, GREENVILLE, S. C.

Open at Proper Tab according to First Letter or Letters of Name and refer to Buff Sub-Index sheet for page reference.

FILE NUMBER DATE OF RECORD	MORTGAGEES FAMILY NAMES	GIVEN NAMES ABCDEFGHIJ	GIVEN NAMES JKLMNO	GIVEN NAMES PQRSTUVWXYZ	MORTGAGORS	BOOK	PAGE	Amount	BRIEF DESCRIPTION, LOCATION, ETC. (Not Warranted)
12455 Nov. 22, 1982	Commercial				Larry L. Kemp, <i>etc</i>	1586	691	15,000 ^{.00}	1.2 acres Oneal St.
12369 Nov. 22, 1982	"	"	"		John William Jamman <i>etc</i>	1586	705	9,092 ^{.56}	Broadley Forest Lot 32 Broadley Ct.
13088 Nov. 30, 1982	"	"	"		Leo Joseph Hamilton	1587	446	4,609 ^{.39}	Lot 22 1/4 lot 23 meyers
13538 Dec. 3, 1982	"	"	"		Linda J. Cleveland	1587	974	11,500 ^{.00}	Lot 7 Linckley St.
14183 Dec. 10, 1982	"	"	"		Lisa Knighton Lynn	1588	591	21,600 ^{.00}	margin St. Chick Sp. 7 4 lots narrow ave. (St)
14449 Dec. 14, 1982	"			Mortgage Co., Inc.	John J. Stubbfield <i>etc</i>	1588	897	14,000 ^{.00}	Lots Cottonwood St.
14707 Dec. 16, 1982	"			Credit Corp.	Edwin McBeel Halford	1589	232	12,700 ^{.00}	Lot 8 Aki Rd.
15090 Dec. 21, 1982	"	"	"		Barbara E. Sturgill	1589	741	29,300 ^{.00}	Sec I Guller Home Extd. Lot 31 Guller Home Cr.
15275 Dec. 22, 1982	"	"	"		Constance Burke Halford	1589	871	12,000 ^{.00}	Sp. 7 Lot Jones Rd. Chick
15422 Dec. 23, 1982	"			Mortgage Co. Inc.	William Hopkins <i>etc</i>	1589	997	1,950 ^{.00}	1 Acre Oaklawn Dr.
15486 Dec. 27, 1982	"			Credit Corp.	Lynne Reid Yarlsray	1590	154	6,000 ^{.00}	Hally Lane Hally Springs Sec. 2 Lot 83 Hally Lane
15963 Dec. 30, 1982	"			Mortgage Co. Inc.	N. L. Butler, <i>etc</i>	1590	639	32,500 ^{.00}	Large View Pt. White House 71/2 Lots 3+4 1/4 lots 6, 7, +8
16678 Jan. 7, 1983	"			Credit Corp.	Farnall L. Campbell	1591	244	8,644 ^{.49}	King Hill Lot 41 Bent Creek Dr.
16800 Jan. 10, 1983	"			Credit Corp.	Marvin O. Cooper, <i>etc</i>	1591	436	7,124 ^{.32}	1/2 acre Lot woodridge
17010 Jan. 12, 1983	"			Credit Corp.	Clarence E. English	1591	576	32,000 ^{.00}	Mayfair Ests. Lots 15+16 Mayfair Dr.
17649 Jan. 19, 1983	"			Credit Corp.	Laymond J. Arceneaux	1592	380	15,100 ^{.00}	Chestnut Hill Lot 149 Farmington Rd.

INDIRECT or MORTGAGEE Index to Real Estate Mortgages — Greenville County, S. C.

KEYS PRINTING COMPANY, GREENVILLE, S. C.

Open at Proper Tab according to First Letter or Letters of Name and refer to Buff Sub-Index sheet for page reference.

1000
(V)

FILE NUMBER DATE OF RECORD	MORTGAGEES FAMILY NAMES	GIVEN NAMES ABCDEFGHIJ	GIVEN NAMES JKLMNO	GIVEN NAMES PQRSTUVWXYZ	MORTGAGORS	BOOK	PAGE	Amount	BRIEF DESCRIPTION, LOCATION, ETC. (Not Warranted)
18115 Jan 25 1983	Commercial	Credit Service Corp.			Greg L. Lumer	1592	857		# 22-8557 for mtg. All Rem Ch 1572 p. 9 12 Release Lien from Judgment Roll
18213 Jan 26 1983	"	"	"		William C. Ford, Sr.	1592	897	15,000 ⁰⁰	Lot, Coleman Rd.
18577 Jan 28 1983	"			mtg. Co. Inc.	John Alex Cogdell	1593	240	100,000 ⁰⁰	Parcels, less A.
19120 Feb 2 1983	"	Credit Corp.			Mildred Arnold	1593	762	7,644 ⁶⁶	Lot 16 Theresa St.
19561 Feb 8 1983	"	"	"		Eloise D. McDoull, Sr.	1594	137	13,400 ⁰⁰	Westwood Terrace Lot 79 Ardania St.
19689 Feb 9 1983	"	"	"		Thomas E. Bidwell	1594	252	11,800 ⁰⁰	Rd. Lot Five Bridge
19997 Feb 11 1983	"	"	"		Joanne Koen	1594	525	5,391 ³⁶	Woodward Terrace Lot 5 Indian Trail
19999 Feb 11 1983	"			mtg. Co. Inc.	John J. Stubbelfield, Sr.	1594	518	16,000 ⁰⁰	lots 2.9 ac. Nat'l. Hwy. also
19987 Feb 11 1983	"	Credit Corp.			A. Furman Crossley	1594	554	10,050 ⁰⁰	Ext. Brookforest Lot 47 Fairmont Ave.
20170 Feb 15 1983	"	Credit Corp.			Haley N. Strickland	1594	808	10,000 ⁰⁰	mtg. Rd. 2.48 ac. tract 3, sublot
20780 Feb 22 1983	"	Credit Corp.			Elaine Strickland Cox	1595	397	10,000 ⁰⁰	Lot
20992 Feb 23 1983	"	"	"		Frank B. Foster	1595	536	4,000 ⁰⁰	6.2 ac. oncal St.
20992 Feb 23 1983	"	"	"		Calley Lee Cox, Sr.	1595	539	33,200 ⁰⁰	5.000 ac. McEllany Rd
21189 Feb 25 1983	"	"	"		Duquell B. Smith	1595	775	17,200 ⁰⁰	Lot, Eastbourne St.
21189 Feb 25 1983	"	"	"		Catherine C. Hatcher	1595	778	8,300 ⁰⁰	Spring Forest Rd. Spring Forest, sec. 2 Lot 23 Cox. Duffett 14.8
21553 Mar 1 1983	"	"	"		Nancy O. Grewel	1596	207	8,500 ⁰⁰	Sublot St. 12.52 ac. Roper mt. Rd.

INDIRECT or MORTGAGEE Index to Real Estate Mortgages — Greenville County, S. C.

KEYS PRINTING COMPANY, GREENVILLE, S. C.

Open at Proper Tab according to First Letter or Letters of Name and refer to Buff Sub-Index sheet for page reference.

FILE NUMBER DATE OF RECORD	MORTGAGEES FAMILY NAMES	GIVEN NAMES ABCDEFGHIJ	GIVEN NAMES KLMNO	GIVEN NAMES PQRSTUVWXYZ	MORTGAGORS <i>Junior</i>	BOOK	PAGE	Amount	BRIEF DESCRIPTION, LOCATION, ETC. (Not Warranted)
21690 MM-2, 1983	Commercial	<i>Credit Corp.</i>			<i>of the Carolyn Schmitt</i> Carolyn Schmitt	1596	453	10,800 ⁰⁰	<i>Glenn Mt. Sp.</i> Lot 336 Lake Lanier
22071 MM-4, 1983	"	"	"		<i>star</i> William R. Alexander	1596	781	45,000 ⁰⁰	<i>State Aced, R.I</i> Lot 109 Whittier Way
22673 MM-4, 1983	"	"	"		<i>star</i> Jackie L. Farrow	1596	784	19,700 ⁰⁰	<i>Whispering Pine Home #</i> Lot 46 Edgewood Dr.
22693 MM-10, 1983	"	"	"		<i>star</i> Luther Davis	1597	536	8,000 ⁰⁰	Sec. 3 Oakwood Ave. Lot 77 Pine Oak Way
22831 MM-11, 1983	"	"	"		Jamie G. Locke	1597	689	15,700 ⁰⁰	Rd. 0'ndly Sp. 1.25 acs. Barton's Chapel
22929 MM-14, 1983	"	"	"		James J. Hinson	1597	845	12,000 ⁰⁰	Sec. 2 Pecan Terrace Lot 71 S. Wingate Rd.
23104 MM-15, 1983	"	"	"		C. F. Weatherford	1597	997	3,267 ⁸⁸	<i>Dalcrest</i> Lot 125 Lyndhurst Dr.
23102 MM-15, 1983	"	"	"		Merion G. Nester	1598	7	13,400 ⁰⁰	Lot 2 White House Rd.
23951 MM-22, 1983	"	"	"		<i>star</i> Winona E. Whitfield	1598	803	31,100 ⁰⁰	Lake Forest Sq. III Lot 151 Rockmont Rd.
24660 MM-29, 1983	"	"	"		<i>star</i> Ernest R. King	1599	510	29,000 ⁰⁰	Lot 86 Yorkshire Dr.
24772 MM-30, 1983	"	"	"		<i>star</i> Theodore Adams	1599	667	19,860 ⁰⁰	Lot Spring Park Rd.
24946 MM-31, 1983	"	"	"		Jimmie C. Babb	1599	901	13,600 ⁰⁰	Woodside Mills, Sec. 13 Lot 96 Challen St.
25719 MM-7, 1983	"	"	"		Karen D. Metzger	1601	207	10,000 ⁰⁰	<i>Prue Downs</i> Lot 19 Morgan Ct.
26199 MM-11, 1983	"	"	"		Bobbie D. Hammett	1601	655	13,800 ⁰⁰	Lot 9 Hillcath St.
27169 MM-19, 1983	"	"	"		Dorley B. Davis	1602	677	4,975 ⁰⁰	lots 9+10 (4ac) also prop in Anderson St
27169 MM-19, 1983	"	"	"		Raymond J. Crecosamp	1602	680	17,400 ⁰⁰	lot 149 Farmington Rd. Clatsant Hill

INDIRECT or MORTGAGEE Index to Real Estate Mortgages — Greenville County, S. C.

REG. U. S. PAT. OFFICE *Chas. McCall* County Indexes Since 1888 An Identifying Trade Mark

Open at Proper Tab according to First Letter or Letters of Name and refer to Buff Sub-Index sheet for page reference.

COTT FAMILY NAME INDEX No. 75 © 1949
MADE BY THE COTT INDEX COMPANY, COLUMBUS, OHIO
SOLD BY WALKER, EVANS & COGSWELL CO., CHARLESTON, S.C.

(W)

FILE NUMBER DATE OF RECORD	MORTGAGEES FAMILY NAMES	GIVEN NAMES ABCDEFGH	GIVEN NAMES IJKLMNOP	GIVEN NAMES QRSTUVWXYZ	MORTGAGORS	BOOK	PAGE	Amount	BRIEF DESCRIPTION, LOCATION, ETC. (Not Warranted)	
27292 April 20, 1983	Commercial	Credit	Cap		Mary J. Taylor et al	1602	865	20,900	Point Lot 7 Pine Branch Dr. Sheffield	
27667 April 22, 1983	"	"	"		Dylia H. Johnson	1603	311	25,600	See 111 Lot 8 Radcliffe Rd. Palham Est.	
27679 April 22, 1983	"		Mortg. Co. Inc.		Lina J. Mann	1603	341	36,000	Cardinal Lot 21 Duffery Drive	
27972 April 26, 1983	"	Credit Corp.			John Luther Holcombe Jr.	1603	741	15,500	lot 24 West Eave Street	
28010 April 26, 1983	"	Credit Corp.			Richard N. Magee Jr., et al.	1605	769	5,650	lot 40 Dudley St.	
29083 May 4, 1983	"	Credit Corp.			Joe Earl Barute, et al.	1605	312	17,900	Lot 1 Chick Spgs. Dr.	
29265 May 6, 1983	"	Credit Corp.			Charles S. Jones, et al	1605	545	10,000	See Sec 4 "Richmond Hills" Lot 8 Cor Lynchburgt. Saffold	
029976 May 12, 1983	"	Credit Corp.			Dennis E. Mullikin	1606	239	30,000	Dr. "Country Club Estab." Lot 4 & Pt. lots 1, 2, & 3 Douglas	
29974 May 12, 1983	"	Credit Corp.			Charles Henry Thomason et al	1606	247	5,391	Oaklawn Dr. 2 Acres, Folk Shoals Rd.	
30419 May 16, 1983	"	Credit Corp.			Floyd R. Brown, et al	1606	782	10,340	Woodland Hills, Chick Springs Dr. lot 27 Wildwood Rd.	
30705 May 19, 1983	"		Mortg. Co. Inc.		Byers Bldg. Inc. et al	1607	4		For mtg. see Rem. Bl. 1556 pg. 565 Release lot 1 Kings Ct.	
30706 May 18, 1983	"		Mortg. Co. Inc.		Byers Bldg. Inc. et al	1607	5) Lot 14 Kings Ct. assigned to Farmer Home Admin. - for mtg. see Rem. Bl. 1556 pg. 565	
30777 May 19, 1983	"	Credit Corp.			Frank B. Foster	1607	130	7,660		O'Neal Dr. 6.2 Acres (lot 2) County Rd.
30777 May 19, 1983	"	Credit Corp.			Milton L. Harvey	1607	133	14,200		Hghts. Lot 13 Spruce St. Woodville
30946 May 20, 1983	"	"	"		Milton L. Harvey, et al	1188	643		Agreement	

INDIRECT or MORTGAGEE Index to Real Estate Mortgages — Greenville County, S. C.

() REG. U. S. PAT. OFFICE *Chas. McCott* County Indexes Since 1888 An Identifying Trade Mark

Open at Proper Tab according to First Letter or Letters of Name and refer to Buff Sub-Index sheet for page reference.

COTT FAMILY NAME INDEX No. 75 © 1949
MADE BY THE COTT INDEX COMPANY, COLUMBUS, OHIO
SOLD BY WALKER, EVANS & COGSWELL CO., CHARLESTON, S.C.

FILE NUMBER DATE OF RECORD	MORTGAGEES FAMILY NAMES	GIVEN NAMES ABCDEFGHIJ	GIVEN NAMES KLMNOPQ	GIVEN NAMES RSTUVWXYZ	MORTGAGORS	BOOK	PAGE	Amount	BRIEF DESCRIPTION, LOCATION, ETC. (Not Warranted)
31013 May 20, 1983	Commercial				David W. Hiatt	1607	496		Release from Judgment Ref # 83-2866 - for mtg. see Lem Book 1530 pp. 625
" "	"				" "	1607	496	.00	Same sec "C" Woodfields
32288 Jun 1, 1983	"	Credit Corp.			James W. Splawn ^{etal}	1609	349	12,390	Lot 133 Piney Wood
32937 Jun 6, 1983	"	"	"	"	William M. Bayter, ^{etal}	1610	211	15,000	"South Front Est." Lot 144 Pinefield Dr.
32995 Jun 7, 1983	"	"	"	"	J. J. Etric, ^{etal}	1610	423	6,900	Crestfield Rd. "Woodfields" Lot 1 Cor Woodmont Lane &
33138 Jun 8, 1983	"	"	"	"	Perry Mims, Jr. ^{etal}	1610	515	7,828	"Dylan Hills" Lot 55 Valley View Lane
34449 June 20, 1983	"	"	"	"	Brock A. Sloan, ^{etal}	1612	133	8,500	Chick Spur Dr. Pt. Tract 2 Silver Rd.
34678 June 21, 1983	"	"	"	"	Melvin O. Brown ^{etal}	1612	326	34,500	Hillsborough, Sec. II Mauldin Lot 119 Basswood Dr.
35031 June 23, 1983	"	"	"	"	James N. Richardson ^{etal}	1612	793	17,750	Northside, "Sec. III" Lot 362 Lakewood Rd. "A"
35296 June 24, 1983	"	"	"	"	Michael E. Williams ^{etal}	1613	74	10,400	Northside Gardens Lot 40 Sullwater Rd
35472 June 27, 1983	"	"	"	"	Helma Cornelia Burton	1613	241	18,200	Pt. Lots 15 & 16 Green St "Mansfield Park"
90 July 1, 1983	"	"	"	"	Joe I. Naboe	1614	243	9,354	Lot 34 Neville Circle Sec. A St. Sec. I E. Highlands Estd.
912 July 7, 1983	"	"	"	"	Lowell Marion Sweat	1615	76	10,000	Lot 13 Cor. Carolina Ave. & Wait Ave.
990 July 9, 1983	"	"	"	"	Robert C. Thompson, ^{etal}	1615	261	25,000	Lot 47 Cherrystone Dr. Farmington Trail "Lakergent"
1108 July 11, 1983	"	"	"	"	Lurman Allen Jr., ^{etal}	1615	403	26,000	Lots 9 & 10 Peachtree
July 12, 1983	"	"	"	"	Louis M. Hoffman, ^{etal}	1615	533	6,400	Over Chick Spur Dr Lots 2 & 3 Cor Pine & Drew St

INDIRECT or MORTGAGEE Index to Real Estate Mortgages — Greenville County, S. C.

Open at Proper Tab according to First Letter or Letters of Name and refer to Buff Sub-Index sheet for page reference.

(X)

FILE NUMBER DATE OF RECORD	MORTGAGEES FAMILY NAMES	GIVEN NAMES ABCDEFGH	GIVEN NAMES IJKLMNO	GIVEN NAMES PQRSTUVWXYZ	MORTGAGORS	BOOK	PAGE	Amount	BRIEF DESCRIPTION, LOCATION, ETC. (Not Warranted)
1281 July 13, 1983	Commercial	Credit Corp			William Boyles Catta	1615	686	.00 16,500	Sec. 2 Pleasant View Lot 30 Willow Springs Dr.
1431 July 14, 1983	"	"	"	"	John Allen Asgray et al	1615	948	.51 5,803	Sec II Lot 140 Brownwood Dr. Oak Crest
1437 July 14, 1983	"	"	"	"	Clyton Blain et al	1615	951	.11 6,146	Lot 25 Babine Sec 3
1569 July 15, 1983	"	"	"	"	Richard J. Hughes et al	1616	99	.10 6,461	Lot 91 Oak Crest Sec. I
1569 July 15, 1983	"	"	"	"	Billy W. Roberts	1616	101	.00 10,200	"Meadowbrook Farms" Lot 4 Loraine Dr.
1981 July 19, 1983	"	"	"	"	Roger D. King et al	1616	596	.00 11,000	"Wemyerly Way" Lot 1 Wemyerly Way
2598 July 22, 1983	"	"	"	"	Phil A. McLoe	1617	337	.00 10,800	Eats. Sec I Lot 59 Darby Rd. Coaches
2652 July 25, 1983	"	"	"	"	Lewis C. Duckett et al	1617	497	.00 13,000	Lot Webster Rd.
3030 July 27, 1983	"	"	"	"	Philo E. Gregory, III	1617	993	.00 13,000	Morgan Co Dwt Lot 14 Morgan Ave. Victoria
3140 July 28, 1983	"	"	"	"	Tommy E. Robinson	1618	130	.00 25,000	Lot Olive St.
3404 July 29, 1983	"	"	"	"	Melba D. Sullivan et al	1618	493	.00 15,000	Hpts. Lot 36 Eastview Dr. Eastview
3644 Aug 1, 1983	"	"	"	"	Bertinae Raddy	1618	827	.14 8,628	Pt. lot 26 W. C. Cray St.
3827 Aug 2, 1983	"	"	"	"	Charles E. Madison	1619	93	.00 15,000	Lot, Pine Mt. Rd.
4630 Aug 9, 1983	"	"	"	"	Larry D. Forester et al	1620	231	.00 12,600	Lot 13 Bishop Hts
4763 Aug 9, 1983	"	"	"	"	Emerson D. Sturgill	1620	350	.00 30,200	Brown Eats. Sec I Lot 31 Golden Brown Co. Golden
5129 Aug 12, 1983	"	"	"	"	James Walker Burdett	1620	800	.00 11,400	Away Sec 4. O'Neal Tr. Lot 66 Paul Ave. Valleygreen

INDIRECT or MORTGAGEE Index to Real Estate Mortgages — Greenville County, S. C.

() Open at Proper Tab according to First Letter or Letters of Name and refer to Buff Sub-Index sheet for page reference.

FILE NUMBER DATE OF RECORD	MORTGAGEES FAMILY NAMES	GIVEN NAMES ABCDEFGHIJ	GIVEN NAMES JKLMNOPQ	GIVEN NAMES RSTUVWXYZ	MORTGAGORS	BOOK	PAGE	Amount	BRIEF DESCRIPTION, LOCATION, ETC. (Not Warranted)
5234 Aug 12, 1983	Commercial	Credit Corp.			Benny L. Holden	1620	909	.00 33,700	Sec. 1 genuine Ests. Dorchest Lot 21/2 Horanville
5617 Aug 17, 1983	"	"	"		Eldon W. Phillips	1621	646	.00 15,000	Lot 1046 Dr.
6005 Aug 19, 1983	"			Mortgage Co. Inc.	Jimmy J. Lindsay et al	1621	997	.00 5,500	Sec 1+2 Lot 81 Belle Meade "
6279 Aug 23, 1983	"	Credit Corp.			Edwin M. Bee Halford	1622	320	.00 27,500	Park Lot 8 Ikes Rd. Rosewood
7328 Aug 31, 1983	"	"	"		Michael M. Turner et al	1623	619	.00 24,400	also Lot Buncombe Rd. Chick Spgs Lot 1046 Dr. & Buncombe Rd
7651 Sept 2, 1983	"	Credit Corp.			Joseph R. Wood, et al	1624	85	.00 10,400	Minora Dr. M. E. Swain Garden Lot 1 Cor. Peachtree Rd. T
7729 Sept 2, 1983	"			mtg. Co. Inc.	William J. Zucker et al	1624	158	.00 32,000	Park Lot 29 N. Haven Dr. - Buncombe
8260 Sept 9, 1983	"	Credit Corp.			Leo Joseph Hamilton	1624	845	.81 6,752	Lot 22 + pt Lot 23 Myers Ct. Parkside
8225 Sept 9, 1983	"	Credit Corp.			Carolyn Cheaney et al	1624	885	.88 9,023	Lot 22 Wemck Circle. Fairview Sp
9443 Sept 21, 1983	"	"	"		Josephine K. Littlejohn	1626	673	.92 5,639	Wellington Green Lot 43 Melbourne Lane
9556 Sept 21, 1983	"	"	"		Joseph L. Quisen, et al	1626	825	.00 15,400	Devergen Place Sec 7 Lot 37 Hedgewood Lane
9829 Sept 26, 1983	"	Credit Corp.			Clair P. Altendorfer	1627	114	.00 25,700	Lot 59 60+61 Royal Street
9939 Sept 26, 1983	"	Credit Corp.			Thelma C. Jackson	1627	310	.00 17,000	Lot 24 Driftwood Dr. Home Sp
10047 Sept 26, 1983	"	Credit Corp.			Peggy W. Laughlin	1627	416	.00 7,400	Lot 9 Brunty Park Rd. Chick Spgs
10374 Sept 28, 1983	"	Credit Corp.			Mardine J. Henderson, Jr	1627	831	.00 30,000	"Seven Oaks" Lot 35 E. Woodburn Rd
10847 Oct 3, 1983	"	"	"		Samuel A. Smeal, et al	1628	734	.00 17,400	Lot 4 Mangum Dr.

DIRECT or MORTGAGOR Index to Real Estate Mortgages — Greenville County, S. C.

()
 Open at Proper Tab according to First Letter or Letters of Name and refer to Buff Sub-Index sheet for page reference.

(Y)

FILE NUMBER DATE OF RECORD	MORTGAGORS FAMILY NAMES	GIVEN NAMES ABCDEFGHIJ	GIVEN NAMES KLMNO	GIVEN NAMES PQRSTUVWXYZ	MORTGAGEES	BOOK	PAGE	Amount	BRIEF DESCRIPTION, LOCATION, ETC. (Not Warranted)
11510 Oct. 7, 1983	Commercial	Credit Corp.			Linda A. Joney, et al	1629	586	.80 9,492	Captisbury, Sec. II Lot 42 Third Day St.
11511 Oct. 7, 1983	"	"	"		L. J. Etris, et al	1629	612	.00 9,000	Lot 1 Woodmont Lane Dermington Ave.
12049 Oct 12, 1983	"	"	"		Robert C. Thompson	1630	466	29,700	Lot 47 Cherylene Dr.
12329 Oct. 14, 1983	"	"	"		Geraldine C. Meem	1630	843	.00 18,900	Lot 4 Juanita Court "Conevake I"
12576 Oct. 17, 1983	"	"	"		James H. Watkins et al Mrs. Linda & Suzie	1631	123	.00 17,400	Lot 110 Bunkerhill Rd.
12670 Oct. 18, 1983	"	"	"		Linda D. Carter	1631	217	.00 18,350	Lots 26, 27, 68 & 69 Beaton Dr.
13036 Oct 20, 1983	"	"	"		Michael M. Reynolds, et al	1631	636	.00 25,000	Lot 9 Stallings Rd.
13080 Oct 21, 1983	"	"	"		Jean Blackwell Chatkam	1631	708	.00 15,400	"Richwood" Lot 5 Richwood Dr.
13685 Oct. 27, 1983	"	"	"		Carrie M. Wood	1632	665	.65 5,606	Wallace St. Lot 6 Sumner Hill Village sec. II
13918 Oct. 28, 1983	"	"	"		James R. Kelly	1632	861	.00 17,800	Lot Owen Rd. Check sign 79.
13923 Oct 28, 1983	"	"	"	Mtg. Co. Inc.	Tommy P. M. Lee et al	1633	137		3 1/2 mtg. on Rem. Bl. 1583 77 Release from Judgment No. 83-4367
14393 Nov. 1, 1983	"	Credit Corp.			Luther Wilton Fowler, Jr. et al	1633	618	.00 28,000	4.9 Acres, Godfrey Rd.
15865 Nov. 15, 1983	"	"	"		Ruth McKinnon	1635	445	.00 20,400	"Open Gardens" Lot 89 Ravensworth Rd. "Brook"
15865 Nov. 15, 1983	"	"	"		Robert L. Adams, Jr. et al	1635	448	.00 15,400	Lot Worley Rd.
16272 Nov. 18, 1983	"	"	"		Mathi Z. Bennett	1636	48	.00 23,500	also lot 2 Lots 1 General School Rd. 1983 79
16760 Nov. 22, 1983	"	"	"	Mtg. Co. Inc.	James Hugh Crawley et al	1636	670	.00 41,000	Woodfields Lot 70 Brantford, also lot 39

DIRECT or MORTGAGOR Index to Real Estate Mortgages — Greenville County, S. C.

Open at Proper Tab according to First Letter or Letters of Name and refer to Buff Sub-Index sheet for page reference.

FILE NUMBER DATE OF RECORD	MORTGAGORS FAMILY NAMES	GIVEN NAMES ABCDEFGHIJ	GIVEN NAMES JKLMNO	GIVEN NAMES PQRSTUVWXYZ	MORTGAGEES	BOOK	PAGE	Amount	BRIEF DESCRIPTION, LOCATION, ETC. (Not Warranted)
17242 Nov. 29 1983	Commercial	Credit Corp.			Elizabeth A. Harrison ^{et al}	1637	440	23,500 ^{.00}	"Saddle Horse Farm" Lot 144 Andersonian Trail
17310 Nov. 30 1983	"	"	"		Wallace Heshby Waldrop	1637	581	5,000 ^{.00}	Wildwood Rd. Lot 66 Cor. West Lee Rd. &
17522 Dec. 1, 1983	"	"	"		Benjamin F. Morgan ^{et al}	1637	876	17,200 ^{.00}	Lot 40 Elkhorn Cr. mt. Station Sec. II
17577 Dec. 1, 1983	"	"	"		William R. McNeely ^{et al}	1637	943	12,900 ^{.00}	Lot 50 Evening Way Summit Hgt.
17998 Dec. 6, 1983	"	"	"		Johnny Henry Morris ^{et al}	1638	592	5,606 ^{.65}	Lot 17 Vantage Dr.
17998 Dec. 6, 1983	"	"	"		Robert L. Phillips ^{et al}	1638	595	16,183 ^{.23}	S. Acorn Hunt Lodge Rd. Augusta Rd. Hill
18097 Dec. 6, 1983	"	"	"		Denz F. Hay ^{et al}	1638	659	7,086 ^{.83}	Lot 2 Henrietta Ave. Sec. II "Westwood"
18650 Dec. 12, 1983	"	"	"		Kathy R. Raker ^{et al}	1639	403	8,400 ^{.00}	Lot 147 Sherondale Ln.
18714 Dec. 12, 1983	"	"	Mtg. Co. Inc.		Jean R. Heath	1639	508	27,500 ^{.00}	Lot 19 Jones Ave.
18826 Dec. 13, 1983	"	"	Mtg. Co. Inc.		John J. Stubblefield ^{Jr.}	Deed Bk. 202	359		Joe Rabone of Lot 70 Hill St. Burlington Ind. Sec. II from Mt. Joy. See RGM Book 1573 pg 43, 1583 pg 161, 1588 pg 897, 1594 pg 518
"	"	"	"		"	Deed Bk. 202	359		
"	"	"	"		"	Deed Bk. 202	359		
18943 Dec. 14, 1983	"	Credit Corp.			Michael M. Turner ^{et al}	1639	844	30,000 ^{.00}	Bearcreek Rd. Chief Asgo Tr. 2 Lots Cor. Brushy Creek Rd &
19094 Dec. 15, 1983	"	Credit Corp.			Wm. L. Russell ^{et al}	1640	104	12,289 ^{.72}	Mauldin Apts. Tr. Lot 55 Ridge Ct. Blendle Tr.
20603 Dec. 30, 1983	✓ "	Credit Corp.			Willard Harold Fiddle ^{et al}	1642	194	26,600 ^{.00}	Chestnut Hills Lot 149 Farmington Rd
21358 Jan 9, 1984	"	Credit Corp.			Thelma Correlia Burton	1643	149	18,600 ^{.00}	Pt. lots 15 & 16 Gowen St

INDIRECT or MORTGAGEE Index to Real Estate Mortgages — Greenville County, S. C.

Open at Proper Tab according to First Letter or Letters of Name and refer to Buff Sub-Index sheet for page reference.

(2)

FILE NUMBER DATE OF RECORD	MORTGAGEES FAMILY NAMES	GIVEN NAMES ABCDEFGHIJ	GIVEN NAMES JKLMNOPQ	GIVEN NAMES RSTUVWXYZ	MORTGAGORS	BOOK	PAGE	Amount	BRIEF DESCRIPTION, LOCATION, ETC. (Not Warranted)
21627 Jan 11, 1984	Commercial	Credit Corp.			James W. Sanders, et al	1643	426	16,900.00	Sec 27 Benwick Hgts. Paris Mt. Sp Pb lots 5 + 6 Fairlawn Cir
21817 Jan 12, 1984	"	"	"		Robert M. Spooner III	1643	783	8,992.93	"New" Chick Spgs Sp. Lot 55 Clearview Cir Clearview
21930 Jan 12, 1984	"	"	"		William L. Stedman et al	1643	714	10,438.62	Spgs. Sp. Lot 4 Maple Hgts. Chick
21953 Jan 16, 1984	"	"	"		Donald K. Dunlap et al	1643	806	23,500.00	0.53 acres Chick Spgs Sp
22615 Jan 20, 1984	"	"	"		John Luther Holcombe Jr.	1644	724	23,300.00	Lot H West Earle St.
23004 Jan 25, 1984	"	"	"		James S. Jackson, et al	1645	297	18,050.00	Lot Staunton Ridge Rd
23132 Jan 26, 1984	"	"	"		Bobbie A. Abercrombie	1645	460	10,875.00	Spring Sp. Lot 40 South Adams St. Chick
23229 Jan 27, 1984	"	"	"		C. J. Weatherford	1645	561	13,000.00	"Oakcrest" Lot 125 Lynhurst Dr.
23443 Jan 30, 1984	"	"	"		Donald K. Pearson et al	1645	912	16,560.00	Lot B Ray St.
23604 Jan 31, 1984	"	"	"		Edward J. Howard	1646	121	3,500.00	"Spring Forest" Lot 55 Spring Forest Rd.
23722 Feb 1, 1984	"	"	"		William H. Justice et al	1646	257	20,400.00	Golden Pine Est. Sect Lot 6 Golden Pine Circle
24584 Feb 9, 1984	"	"	"		Bruce K. Hines	1647	381	7,700.00	2.846 acres Smith Hines
25001 Feb 14, 1984	"	"	"		Louise C. Moss et al	1647	919	14,021.52	Lot 20 Hunter Acorn Circle
25084 Feb 15, 1984	"	"	"		Lewis C. Duckett et al	1648	72	15,000.00	Lot Webster Rd.
25199 Feb 16, 1984	"	"	"		Hugh Kenneth Vance et al	1648	193	21,400.00	Coachman Est. Lot 16 Cadell Ct. Sect
25253 Feb 16, 1984	"	"	"		Emma S. Odom	1648	278	20,800.00	Deyan Lot 21 Apple Dr Apple Blossom

INDIRECT or MORTGAGEE Index to Real Estate Mortgages — Greenville County, S. C.

Open at Proper Tab according to First Letter or Letters of Name and refer to Buff Sub-Index sheet for page reference.

FILE NUMBER DATE OF RECORD	MORTGAGEES FAMILY NAMES	GIVEN NAMES ABCDEFGHIJ	GIVEN NAMES JKLMNOPQ	GIVEN NAMES RSTUVWXYZ	MORTGAGORS	BOOK	PAGE	Amount	BRIEF DESCRIPTION, LOCATION, ETC. (Not Warranted)
25 393 Feb. 17, 1984	Commercial	Credit Corp.			Mildred C. Batson	1648	417	25,000 ⁻⁰⁰	Lat 33 Ridgeway Dr. Vista Park
26079 Feb. 24, 1984	"		mtg. Co. Inc.		David Arthur Edleman	1649	241	11,165 ^{.04}	1/2 acre Craig St. St. Fern
26089 Feb. 24, 1984	"	Credit Corp.			Charles J. Nelson, et al	1649	257	30,000 ^{.00}	Brook Glen Gardens Lat 51 Kensington Rd.
26083 Feb. 24, 1984	"	"	"		Wallace A. Riddle, et al	1649	260	26,500 ^{.00}	Chick Spgn. Tr. Lat 3 Balton St. Green
26212 Feb. 27, 1984	"		mtg. Co. Inc.		Gene H. Johnson et al	1649	393	20,500 ^{.00}	Lat 26 Verner Dr. "Island Vale"
26248 Feb. 27, 1984	"	Credit Corp.			Richard C. Harris et al	1649	443	13,745 ^{.00}	Lat 1 Marlboro Dr. (cont)
26353 Feb. 28, 1984	"	Credit Corp.			Cleve Wayman Collins	1649	574	9,305 ^{.87}	Lat 18 Emma St.
26351 Feb. 28, 1984	"	"	"		Danny L. Carson, et al	1649	577	25,000 ^{.00}	"Heritage Hills" Lat 132 Guilford St.
26899 Mar 2, 1984	"	"	"		Marlin Lee Peck, et al	1650	332	11,310 ^{.00}	Lat 9 Lauraville Ct.
26876 Mar 2, 1984	"	"	"		Joney H. Cody, et al	1650	325	7,000 ^{.00}	1.56 Acre Lenford Rd.
27021 Mar 2, 1984	"	Credit Corp.			Joanne R. Kern	1650	609		Release Lien from Judgment Roll # 84-286- for mtg. # 11 A Em Ch 1594 pg. 525
27144 Mar 5, 1984	"	Credit Corp.			Charles Henry Thomsen et al	1650	728	6,897 ^{.73}	2 Acre Fork Shoak - Birch Rd 84-960 2nd mtg. on REM Ch 1536 R 437
28014 Mar 13, 1984	"	Credit Corp.			Donna M. Floyd	1651	951		Release of Lien from Judgment Roll # Saluda Sp.
28179 Mar 14, 1984	"	Credit Corp.			P. A. Mc Bride, et al	1652	10	15,300 ^{.00}	5.55 Acre Boswell Rd
28372 Mar 15, 1984	"	Credit Corp.			AKA Mary Jo Kelley Mary Jo Sheehan	1652	262	5,803 ^{.51}	Lat 103 Lander St "College Hgts"

INDIRECT or MORTGAGEE Index to Real Estate Mortgages — Greenville County, S. C.

1

Open at Proper Tab according to First Letter or Letters of Name and refer to Buff Sub-Index sheet for page reference.

(AA)


FILE NUMBER DATE OF RECORD	MORTGAGEES FAMILY NAMES	GIVEN NAMES ABCDEFGH	GIVEN NAMES IJKLMNO	GIVEN NAMES PQRSTUVWXYZ	MORTGAGORS	BOOK	PAGE	Amount	BRIEF DESCRIPTION, LOCATION, ETC. (Not Warranted)
28669 Mar 19 1984	Commercial	Credit Corp.			James B. Taylor et al	1652	666	34,300 ^{.00}	Shepherd Forest Lot 7 Vash Dr. Pine Branch Dr.
29013 Mar 21 1984	"	"			Hilda J. Galt et al	1653	34	16,000 ^{.00}	Sutton Dr. Mayfair Est. Lot 26 + pt. lots 25 + 27
29051 Mar 21 1984	"	"			Billy A. Sivilley	1653	91	12,830 ^{.00}	Sec. 4. Lot 76 Pimlico Rd. Gowen Est.
29049 Mar 21 1984	"	"			William D. Miner et al	1653	94	5,384 ^{.27}	Monarion Lot 18 Children Lick
29347 Mar 23 1984	"	"			Charles R. Bennett et al	1653	406	19,370 ^{.00}	Lot Pilot Rd.
29984 Mar 28 1984	"	"			Philip A. Hawkins	1654	207	32,850 ^{.00}	2 Acres Pittman Rd.
30791 Apr 3 1984	"	"			Nancy O. Yearick	1655	526	120,700 ^{.00}	Check Spgs. Tp. Lots 3 & 4 Crystal Lane
31036 Apr 5 1984	"	"			Clifton Bloise et al	1655	801	16,400 ^{.00}	Oakview Lot 25 Gavin Place Sec.
31391 Apr 9 1984	"	"			J. W. Henderson et al	1656	190	11,400 ^{.00}	Nighttown Pt. lot 10 Carter St.
31398 Apr 9 1984	"	"			Thomas Jeffrey Putman et al	1656	307	15,800 ^{.00}	"Augusta Court" Pt. lot 11 Augusta Ct.
31404 Apr 9 1984	"	"			Bobby Lee Cox et al	1656	325	40,550 ^{.00}	5 Acres McElhenny Rd.
32352 Apr 17 1984	"	"			Dale J. Freeman et al	1657	624	13,000 ^{.00}	Lot 11 Exata.
32353 Apr 17 1984	"	"			Ralph Martin Hooper	1657	626	14,013 ^{.98}	Lots 14 & 2 Edward Rd. Mayfair
32519 Apr 18 1984	"	"			Linda M. Rainey et al	1657	920	3,440 ^{.00}	5 Acres Dunklin Tp.
32519 Apr 18 1984	"	"			J. Dean Campbell et al	1657	923	24,900 ^{.00}	Sec. II Parkdale Lot 77 Watchwood Ct.
33127 Apr 24 1984	"	"			James Dwight Long et al	1658	800	10,400 ^{.00}	"Richwood" Sec. 3 Lot 21 + pt lot 20 Richwood Dr.

INDIRECT or MORTGAGEE Index to Real Estate Mortgages — Greenville County, S. C.

() Open at Proper Tab according to First Letter or Letters of Name and refer to Buff Sub-Index sheet for page reference.

FILE NUMBER DATE OF RECORD	MORTGAGEES FAMILY NAMES	GIVEN NAMES ABCDEFGHIH	GIVEN NAMES IJKLMNO	GIVEN NAMES PQRSTUVWXYZ	MORTGAGORS	BOOK	PAGE	Amount	BRIEF DESCRIPTION, LOCATION, ETC. (Not Warranted)	
33261 Apr. 24, 1984	Commercial				Mortgage Co. Inc.	Luis F. Moreno	1658	870	28,000 ⁰⁰	Park Chik Hwy. Sp. - Lot 4 Lee Rd. Cardinal
33126 Apr. 24, 1984	"	Credit Corp.			Thomas Jeffery Putman et al		1658	791		Agreement Property
33319 Apr. 25, 1984	"	Credit Corp.					1659	49		Notice of Encumbrance of Real
33318 Apr. 25, 1984	"	Credit Corp.			Frank Eugene Smith		1659	46	12,742 ⁰⁸	Lot 137 E. Decatur St.
33617 Apr. 27, 1984	"	Credit Corp.			Blaise DeMaest		1659	500	12,400 ⁷²	Lot 10 Union St. St. Jm
33758 Apr. 27, 1984	"	Credit Corp.			Gloria DeMaest		1659	503		Agreement
33759 Apr. 27, 1984	"	Credit Corp.					1659	505		Real Property Notice of Encumbrance of
34427 May 3, 1984	"	Credit Corp.			Dakyns B. Stover, Jr.		1660	820	6,973 ⁶⁹	"Croftone Acres" Lot 2, Broughton Rd. Sec. E
35242 May 9, 1984	"	Credit mortgage Co.			Jonathan C. Vernon, et al		1661	757	30,000 ⁰⁰	Hgts Lot 1a Vickroy Ct. "Staunton
35448 May 11, 1984	"	Credit mortgage Co.			Hollis W. Cantrell Jr. et al		1662	55	37,000 ⁰⁴	Shadow Lot 2 Plans in Staunton
36424 May 18, 1984	"	Credit Corp			George Harold Alexander et al		1663	409	10,113 ⁸⁸	Lot 9 & pt. lot 3 Collier 15 Hampton Court Wood Hampton Reside in -
36424 May 18, 1984	"	"					1663	409		
37015 May 24, 1984	"	Credit mortgage Co.			Christopher E. Chantron et al		1664	266	64,000 ⁰⁰	Lot 254 Red Monte Est. Sec 10
37153 May 25, 1984	"	"	"	"	Robert M. Matthews et al		1664	469	85,500 ⁰⁰	Forester, Woods, Mauldin Lot 37 Piney Grove Rd. Sec 7
37196 May 25, 1984	"				Rebecca Builders, Inc.		1664	529	35,000 ⁰⁰	also 2.27 on Cherry Rd Chik Hwy Sp 0.64 ac. on Lee Rd + Cardinal St
37244 May 25, 1984	"	Credit mtgy. Co.			Homer Dennis Morris et al		1664	630	65,500 ⁰⁰	Lot 42 Forest Acres Sec. II

INDIRECT or MORTGAGEE Index to Real Estate Mortgages — Greenville County, S. C.


 Open at Proper Tab according to First Letter or Letters of Name and refer to Buff Sub-Index sheet for page reference.

(BB)

FILE NUMBER DATE OF RECORD	MORTGAGEES FAMILY NAMES	GIVEN NAMES ABCDEFGH	GIVEN NAMES IJKLMNO	GIVEN NAMES PQRSTUVWXYZ	MORTGAGORS	BOOK	PAGE	Amount	BRIEF DESCRIPTION, LOCATION, ETC. (Not Warranted)
37248 May 25, 1984	Commercial	Credit Mtg Co.			Stephen M. Fox, et al	1664	634	63,650 ^{.00}	Lot 44 Forest Ave. Sec II
38234 June 1, 1984	"	"			Alan D. Cohen, et al	1666	68	48,750 ^{.00}	Lot 377 Jeregan Pl. Sec. 15
38380 June 4, 1984	"	Credit Mtg. Co.			William W. Hollen, Jr. et al	1666	235	67,500 ^{.00}	Lot 17 Maple Ave. Northgate
38454 June 5, 1984	"	Credit Corp.			Freida Brown Stokes	1666	368	17,000 ^{.00}	3 Acres S.E. Hwy 414 Highland
38497 June 5, 1984	"	Credit Mtg. Co.			Henry J. Davis, et al	1666	416	90,000 ^{.00}	Tree Plantation Lot 53 Honey Horn Dr. Holly
39358 June 13, 1984	"	Credit Mtg. Co.			Ronald E. Mullinas	1667	525	48,000 ^{.00}	Unit 93 Jamestowne II
39875 June 18, 1984	"	Credit Mtg. Co.			Chien-yeh Hsu, et al	1668	223	58,000 ^{.00}	Unit 87 Jamestowne II
40093 June 20, 1984	"	Credit Corp.			Formerly Jean B. Reiner Jean B. Reiner	1668	474	42,500 ^{.00}	Lot 11 Arroyo St.
40199 June 22, 1984	"	Credit Mtg. Co.			Jonathan C. Vernon, et al	Re-Record 1668	556	30,000 ^{.00}	2 1/2 Acs. Sec. 16 Bl. 1661 Pg. 757 Lot 12 Vickilyn Ct. Staunton Hgls.
40466 June 22, 1984	"	Credit Corp.			Charlotte E. Davis	1668	983	11,667 ^{.08}	1 Acre Dublin Twp.
40819 June 26, 1984	"	Credit Corp.			Peggy W. Laughter	1669	364	5,799 ^{.26}	Chick Springs Twp. Lot 1 School St. + Westfield Ave.
41043 June 28, 1984	"	"			Georg. Russel League, et al	1669	642	11,000 ^{.00}	Lot 45 Meadara Ave. Augusta Area
315 July 3, 1984	"	Credit Corp.			Jerry W. Andrews, et al	1670	762	15,000 ^{.00}	Large Henderson Forest Lot 34 Dahlglan Ave. + Blenda
904 July 9, 1984	"	Credit Mtg. Co.			Jonathan C. Vernon, et al	Re-Record 1671	760	30,000 ^{.00}	Lot 12 Vickilyn Ct. Staunton Hgls.
"	"	"	"	"	"	Re-Record 1671	760		20 Acs. Sec. 16 Bl. 1661 Pg. 757, Re-Record Bl. 1668 Pg. 556
1755 July 17, 1984	"	"	"	"	John W. Hunter	1672	813	37,500 ^{.00}	St. lot 2 Co. Arlington Ave. + Sumner

INDIRECT or MORTGAGEE Index to Real Estate Mortgages — Greenville County, S. C.

()

Open at Proper Tab according to First Letter or Letters of Name and refer to Buff Sub-Index sheet for page reference.

FILE NUMBER DATE OF RECORD	MORTGAGEES FAMILY NAMES	GIVEN NAMES ABCDEFGHIJ	GIVEN NAMES JKLMNOPQ	GIVEN NAMES RSTUVWXYZ	MORTGAGORS	BOOK	PAGE	Amount	BRIEF DESCRIPTION, LOCATION, ETC. (Not Warranted)
1897 July 18, 1984	Commercial				Redea Builders, Inc.	1673	79	15,000 ^{.00}	Lot 147 Pine Brook Forest
2960 July 27, 1984	"	Credit Corp.			Ellen Inez W Holtzman	1674	635	17,050 ^{.00}	Mello Ac. B Lot 123 "B" St. Woodside
3234 July 30, 1984	"	Credit Corp.			Martha W. Farrow et al	1674	994	25,000 ^{.00}	Whispering Pine Drive 2p. Lot 46 Edgewood Dr.
3328 July 31, 1984	"	Credit Corp.			Roger D. King, et al	1675	216	18,510 ^{.00}	"Klemberly Way" Lot 1 Klemberly Way
3559 Aug 1, 1984	"	Credit Corp.			Morris A. Hamby, et al	1675	456	13,140 ^{.00}	10.3 Acre Austin 2p.
3870 Aug 3, 1984	"	Credit Corp.			Morris A. Hamby, et al	1675	871	10,400 ^{.00}	10.3 Acre Austin 2p.
4924 Aug 15, 1984	"	"	"		Richard S. Hawkins	1677	432	11,350 ^{.00}	Chick 5 p. 2p. Lot 2 Belton St. Green
4924 Aug 15, 1984	"	"	"		Shel A. Huette, et al	1677	435	6,570 ^{.00}	Burdett Est. Mauldin Lot 70 Burdett Dr.
5400 Aug 20, 1984	"	"	"		Clifton Butler, et al	1678	85	6,115 ^{.49}	Lot 55 Edgewild
5401 Aug 20, 1984	"	"	"		Donnie Bradley Curston	1678	87	18,000 ^{.00}	Chick 2 p. 2p. Lots 28 & 29 Flynn Estate
5632 Aug 21, 1984	"	"	"		Sybil J. Stander	1678	318	14,632 ^{.12}	Lot 12 apt. Oct 13
5801 Aug 22, 1984	"	"	"		Jean Starbuck Chatham	1678	498	19,200 ^{.00}	Rifwood Lot 5 Richwood Dr.
6137 Aug 27, 1984	"	"	"	Ditz Co. Inc.	William Hopkins	1679	47	2,100 ^{.00}	1 Acre Oaklawn 2p.
6869 Aug 31, 1984	"	Credit Corp.			Margaret D. Strickland	1679	955	10,807 ^{.32}	Village Sec. I Lot 64 Fifth Ave Jacksonville
7391 Sept 5, 1984	"	Credit Corp.			Harry E. Baker et al	1680	508	7,200 ^{.00}	Simpsonville Lot 147 Sherondale Lane Sec. II, westwood
7437 Sept 5, 1984	"	"	"		James P. Dymon	1680	564	28,000 ^{.00}	Lot 680 Shook Rd.

INDIRECT or MORTGAGEE Index to Real Estate Mortgages — Greenville County, S. C.

Open at Proper Tab according to First Letter or Letters of Name and refer to Buff Sub-Index sheet for page reference.

(10)

FILE NUMBER DATE OF RECORD	MORTGAGEES FAMILY NAMES	GIVEN NAMES ABCDEFGH	GIVEN NAMES IJKLMNO	GIVEN NAMES PQRSTUVWXYZ	MORTGAGORS	BOOK	PAGE	Amount	BRIEF DESCRIPTION, LOCATION, ETC. (Not Warranted)
7551 Sept 6, 1984	Commercial				Bobby E. Mahaffey, et al	1690	622	9,296	Tres. Rev St 31 Col Dr. Dummy Acres, Dahcrant
7658 Sept 7, 1984	"				C. J. Weatherford	1680	761	15,200	Lot 125 Lyndhurst Dr.
8439 Sept 17, 1984	"				Steven C. Moore	1681	749	16,400	Lot 46 Coral Ridge Manfair Ests.
8448 Sept 17, 1984	"				Clarence E. English	1681	751	36,000	Lots 15 & 16 Manfair Dr
9387 Sept 25, 1984	"				Wanen W. Mack et al	1683	113	5,661	Washington Hotel Lot 52 Nelson St.
9427 Sept 25, 1984	"				Wanen W. Mack et al	1683	178		Agreement Property
9446 Sept 25, 1984	"					1683	180		Notice of Encumbrance, Real Estate
9605 Sept 27, 1984	"				Charles G. James, et al	1683	406	14,750	Trp. Richmond Hills Sec. 4 Lot 8 Cr. Lynchburg & Suffolk S'ville
9877 Sept 28, 1984	"				Lowell C. Moss, et al	1683	728	21,750	Lot 20 Hunters Acres, Florence Dr White Horse Hqts.
10288 Oct 3, 1984	"				Charles E. Mantooth	1684	304	14,700	Lot 53 Vase St. Sec 2 "Shellstone Park"
10736 Oct 9, 1984	"				Bobby L. Harrison, et al	1684	837	22,000	Tracts 7 & 8 Shellstone Dr. In mtg. see REM Ch 1662 Pg 55
10777 Oct 9, 1984	"		mtg. Co.		Hollis W. Cantrell, Jr. et al	1684	910		Mtg. assigned American S & L Assoc In mtg. see REM Ch 1664 Pg 630
10777 Oct 9, 1984	"		Mtg. Co.		Homer Derrick Morris et al	1684	912		Mtg. assigned American S & L Assoc In mtg. see REM Ch 1666 Pg 235
10777 Oct 9, 1984	"		Mtg. Co.		William W. Hollis, Jr. et al	1684	914		Mtg. assigned American S & L Assoc In mtg. see REM Ch 1666 Pg 68
11746 Oct 9, 1984	"		Mtg. Co.		Alan D. Coker, et al	1684	916		Mtg. assigned American S & L Assoc
Oct. 18, 1984	"		Corp.		Claude L. Ward	1685	996	16,480	27 Lot 1 Phillip's Trail Dr. Paris

INDIRECT or MORTGAGEE Index to Real Estate Mortgages — Greenville County, S. C.

Open at Proper Tab according to First Letter or Letters of Name and refer to Buff Sub-Index sheet for page reference.

FILE NUMBER DATE OF RECORD	MORTGAGEES FAMILY NAMES	GIVEN NAMES ABCDEFGHIJ	GIVEN NAMES JKLMNO	GIVEN NAMES PQRSTUVWXYZ	MORTGAGORS	BOOK	PAGE	Amount	BRIEF DESCRIPTION, LOCATION, ETC. (Not Warranted)
11979 Oct 19 1984	Commercial				Larry W. Ross ^{etal}	1686	213	17,840	Aeres Lot 15 alley Ct. Ashbery
12201 Oct. 23 1984	"				Danny V. James, ^{etal}	1686	402	15,900	Woodah Smith Lot 89 Armadale Dr.
12914 Oct. 30 1984	"				Kenneth L. Godwin	1687	297	41,000	Drayal Terrace Lot 80 Kimberly Lane
13396 Nov 1, 1984	"			mtg Co. ^{Inc.}	Calvin B. McDonald, ^{etal}	1687	997	34,000	Ringo Court Lot 16 Speedway Dr.
13482 Nov 2, 1984	"			mtg. Co., ^{Inc.}	Ross Hopkins	1688	135	2,175	Lot 3 A.C. Hwy 23-541
13765 Nov 6, 1984	"				Daniel O. Fowler ^{etal}	1688	519	11,063	Lot 6 Gran Tp.
14339 Nov 12, 1984	"				Thelma C. Jackson	1689	202	24,300	Lot 24 Driftwood Dr.
14675 Nov 14, 1984	"				Cleve Wayman Collins	1689	726	12,761	Lot 18 Emma St.
15522 Nov 21, 1984	"				Giles Earl Wilson, ^{etal}	1690	826	16,500	Lot 33 Darkspur Dr.
16227 Nov 29, 1984	"				Russell H. Coy, ^{etal}	1691	796	11,638	Parcel Mtg. Sec 15 1583 pg. 79
17475 Dec. 10 1984	"			mtg. Co. ^{Inc.}	Tommy P. Mc Lee ^{etal}	1693	503		Relics Lot 27 Cedar Vale
17799 Dec. 13 1984	"				Refus G. Looley	1694	171	18,100	Lot 3 E. Lee Rd, Blue Mountain Court
19253 Dec. 18 1984	"				Harold L. Galloway ^{etal}	1694	912	17,370	Lot 36 E. Sable Court Mill Village # I Sec I
19864 Jan 3 1985	"				Margaret D. Strickland	1697	46	11,524	Lot 64 Fifth Ave Judson
20172 Jan 7 1985	"				John Luther Holcombe, Jr.	1697	371	29,700	Lot "H" West End St. Sec I Valley House #4 Per Maple
20939 Jan 15 1985	"				Larry D. Clardy	1698	274	12,986	Lot 34 + pl. lot 7 1st Ave

INDIRECT or MORTGAGEE Index to Real Estate Mortgages — Greenville County, S. C.

Open at Proper Tab according to First Letter or Letters of Name and refer to Buff Sub-Index sheet for page reference.

(00)

FILE NUMBER DATE OF RECORD	MORTGAGEES FAMILY NAMES	GIVEN NAMES ABCDEFGHIJ	GIVEN NAMES JKLMNO	GIVEN NAMES PQRSTUVWXYZ	MORTGAGORS	BOOK	PAGE	Amount	BRIEF DESCRIPTION, LOCATION, ETC. (Not Warranted)
21313 Jan 17, 1985	Commercial	Credit Corp.			Harry O. Yearick	1698	704	.00 25,000	Spring 29 Lots 3 & 4 Crystal Lane Chick
21344 Jan 18, 1985	"	"			Robert W. Dravlee	1698	745	.05 21,494	Tennese Lot 69 Gardenia Dr. Westwood
21545 Jan 21, 1985	"	Credit Mtg Company			Robert M. Matthews et al S/A R. M.	1699	45		2nd mtg. see R.E.M. Bk. 1664 pg. 469
22577 Jan 31, 1985	"	Credit Corp.			Ray M. Newkins	1700	302	.00 19,000	mtg. assigned to American S & L Bank Acres 12.81 near + 13 acres
23691 Feb 11, 1985	"	Credit Corp.			Edward Eugene Thomas et al	1701	708	.07 8,533	1 acre front back Rd. Saluda 29 Cty. Pleasant Valley
23603 Feb 11, 1985	"	Credit Mtg. Co.			Arnold E. Mullinax	1701	723		Lot 68 + pt. lot 69 Penrose
23817 Feb 13, 1985	"	Credit Mtg. Co.			Samuel A. Sneed et al	1701	881	.00 25,000	2nd mtg. see R.E.M. Bk. 1667 pg. 525 mtg. assigned City L.S. Company
24075 Feb 15, 1985	"	Credit Corp.			Joseph C. Dillard et al	1702	159	.28 10,998	Lot 4 Mangum Plum Electrowood Dr. Magnolia Area
24504 Feb 20, 1985	"	Mtg. Co. Inc.			David C. Thomas et al	1702	675	.00 13,200	Lot 19 La. Coalbrook Dr. +
24623 Feb 21, 1985	"	Credit Plan Inc.			Jansie Ruth Cox Kuma	1702	836	.99 5,302	Lot East Northolt - Extra Saluda 29
25034 Feb 26, 1985	"	Credit Corp.			Gary Leroy Norman et al	1703	296	.00 19,000	0.43 acre Bailey Edg. Rd.
26374 Mar 8, 1985	"	Credit Corp.			Luther Wilton Fowler Jr.	1705	53	.00 51,800	5.9 acres Duncan Rd.
26555 Mar 11, 1985	"	Credit Corp.			Eula O. Saunders et al	1705	287	.00 30,000	4.9 Acres Godfrey Rd.
27376 Mar 18, 1985	"	Credit Corp.			Joseph Russell League et al	1706	269	.00 16,200	Lot 28 Shirley Dr. Dove 2nd Acres
27303 Mar 18, 1985	"	"			Robert M. Matthews et al	1706	309	.00	Lot 5 Meadows Ave. Augusta
28364 Mar 18, 1985	"	"			Ruth N. Butler	1707	474	119,445	2nd mtg. see R.E.M. Bk. 1664 pg. 469 mtg. assigned to American S & L Bank Also Unit 1-K Town Park
Mar 26, 1985	"	Mortgage Co. Inc.							lots 3 & 4 + pt. lots 6, 7 & 8 White Horse Hgts

INDIRECT or MORTGAGEE Index to Real Estate Mortgages — Greenville County, S. C.

Open at Proper Tab according to First Letter or Letters of Name and refer to Buff Sub-Index sheet for page reference.

FILE NUMBER DATE OF RECORD	MORTGAGEES FAMILY NAMES	GIVEN NAMES ABCDEFGHIJ	GIVEN NAMES KLMNO	GIVEN NAMES PQRSTUVWXYZ	MORTGAGORS	BOOK	PAGE	Amount	BRIEF DESCRIPTION, LOCATION, ETC. (Not Warranted)
29469 Apr. 2, 1985	Commercial	Credit Corp.			L. Keene W. Williams ^{et al}	1709	77	15,000 ⁰⁰	Sheffield Forest Sec. II Lot 29 Strange Rd.
29561 Apr. 3, 1985	"	Credit Corp.			Robert M. Spooner ^{III}	1709	168	36,000 ⁰⁰	Claymen Acres Church Agency Tr Lot 55 Clarendon Cir.
36182 Apr. 9, 1985	"	"	"	"	Lydia J. Anderson	1710	20	21,260 ⁰⁰	Lot 12 & pt. Lot 13
31466 Apr. 19, 1985	"		Mtg. Co. Inc.		Redea Belva Am.	1711	603	10,000 ⁰⁰	Cardinal Dr. Chick Spg Tr 0.64 Acre Long Lee Rd. & " Mansfield Park "
37665 Apr. 22, 1985	"	Credit Corp.			Joe I. Nabors	1711	793	18,910 ⁰⁰	Lot 34 Neville Cir. Sec A
32672 Apr. 30, 1985	"	"	"		Edward Hanson ^{et al}	1713	165	14,550 ⁰⁰	Lot 36 & pt 37 Antioch St.
33271 May 3, 1985	"	"	"		Dony E. Pritchett	1714	100	17,700 ⁰⁰	1 Acre Selma Tr.
33818 May 8, 1985	"	"	"		William C. Burch, Jr. ^{et al}	1714	834	24,600 ⁰⁰	Walsley Rd Lots 21 & 22 "Val Norte" Sec 2 " Kings Court "
34557 May 15, 1985	"		Mtg. Co., Inc.		Ruth Alvenia J. Tolbert	1715	763	31,900 ⁰⁰	Lot 17 Speedway Dr. 85-2051 2nd Mtg. see R.M. 1523B, 277
34959 May 17, 1985	"	Credit Plan, Inc.			Paul Brockman, et al	1716	140		Release lien from judgment bill #
35470 May 22, 1985	"	Credit Corp.			Joe Carl Barnette, et al	1716	681	24,800 ⁰⁰	Lot 1 Arch Dr. Chick Spg Tr
35923 May 28, 1985	"	"	"		James R. Milligan ^{et al}	1717	244	9,631 ⁹⁴	5.35 Acre Fork Shoak Rd "Richwood"
35945 May 28, 1985	"	"	"		Jean Blackwell Cheatham	1717	249	25,000 ⁰⁰	Lot 5 Richwood Dr.
38668 June 19, 1985	"		Mortgage Co. Inc.		John J. Stubblefield, Sr.	1721	9		Release only 5.93 Acre from Lien of Judgment Roll # 85-1207- for Mtg. see Plan bk. 1588 pg. 897 & bk. 1594 pg. 518
" June 20, 1985	"		"		"	1721	9		"
38776 June 20, 1985	"		Mortgage Co. Inc.		Randy D. Stockton, et al	1721	94	3,500 ⁰⁰	Fairview Tr 2 Acre Mtg. Kelsey Rd.

INDIRECT or MORTGAGEE Index to Real Estate Mortgages — Greenville County, S. C.

REG. U. S. PAT. OFFICE *Chas McCorkle* County Indexes Since 1888 An Identifying Trade Mark

 Open at Proper Tab according to First Letter or Letters of Name and refer to Buff Sub-Index sheet for page reference.

COTT FAMILY NAME INDEX No. 75 © 1949
MADE BY THE COTT INDEX COMPANY, COLUMBUS, OHIO
SOLD BY WALKER, EVANS & COGSWELL CO., CHARLESTON, S.C.

(EE)

FILE NUMBER DATE OF RECORD	MORTGAGEES FAMILY NAMES	GIVEN NAMES ABCDEFGH	GIVEN NAMES IJKLMNO	GIVEN NAMES PQRSTUVWXYZ	MORTGAGORS	BOOK	PAGE	Amount	BRIEF DESCRIPTION, LOCATION, ETC. (Not Warranted)
38820 June 20, 1985	Commercial	Credit Corp			Albert N. Sanders, Jr. <i>etal</i>	1721	165	9,000	Lot 7 Pittman Circle of Slater & Sons
1187 July 10, 1985	"	" "			Loring Neal Capps <i>etal</i>	1724	593	21,150	Lot 10 Webster St Mill Village
3371 July 30, 1985	"	" "			Charles C. Finley <i>etal</i>	1727	391	9,400	Buyer's Sec II Zap 31 & 32 Buyer's Long Circle
3424 July 31, 1985	"	" "	Mortgage Co. Inc.		Luis J. Moreno <i>etal</i>	1727	636	5,000	Dr. Chick's Spgs Sp 0.64 Acr. Cor. Bee Rd. & Cardinal
5990 Aug 20, 1985	"	Credit Corp			F.X. Helen L. Bagwell Helen L. Blackwell	1731	59	6,474	0.93 Oak Crest Lot 81 M ^c Clain Ave Sec. 1
6501 Aug 23, 1985	"	Credit Corp.			Michael M. Turner <i>etal</i>	1731	725	36,500	on Rq. also Lot Chick Springs Sp. at F. Co. Grady Land Rd. & Burren
6927 Aug 28, 1985	"	Credit Corp.			James P. Hyman <i>etal</i>	1732	506		Rd. 1680 pp. 564 & 565 1731 pp. 194 Subordinate; Spgs. for Mtg. & under
7523 Sept 3, 1985	"	Credit Corp.			Aurelia Kay Parnell	1733	254	8,429	11 Chestnut Hill # 9 Lot 102 Falkstone St.
9259 Sept 16, 1985	"	Credit Corp			Fred A. McCauley <i>etal</i>	1735	670	16,200	0.00 Colonial Hills, Sec 4 Lot 177 Heathwood Dr
9588 Sept 18, 1985	"	Credit Corp.			William Broyles Cutler	1736	165	21,000	0.00 Sec. 2 Pleasant View Lot 30 Willow Spgs. Dr.
9588 Sept 18, 1985	"	Credit Corp.			William L. Steadman <i>etal</i>	1736	170	23,600	0.00 Lot 4 Maple Gate, Chick Spgs
10411 Sept 27, 1985	"	Credit Corp.			Charles G. James	1738	26	19,800	0.00 Sec 4 "Richmond Hills" Lot 8 Cor. Lynchburg Dr. & Suffolk Dr.
11792 Oct 4, 1985	"	"	Mortgage Co. Inc.		Leroy C. Laim <i>etal</i>	1739	493	3,600	0.00 Lot 45 Riverside Acres Sec 3
16025 Nov 7, 1985	"	Credit Corp.			Luther Darwin Ross, Jr. <i>etal</i>	1745	456	10,500	0.00 Lot 77 Line Oak way oakwood
16636 Nov 13, 1985	"	Credit Corp.			Marcum D. Mace <i>etal</i>	1746	328	31,700	0.00 5 Acres M ^c Elhany Rd.
16793 Nov 14, 1985	"	Credit Corp.			Clive Wayman Collins	1746	488	18,060	0.00 Lot 18 Emma St.

INDIRECT or MORTGAGEE Index to Real Estate Mortgages — Greenville County, S. C.

REG. U. S. PAT. OFFICE *Chas McCott* County Indexes Since 1888 An Identifying Trade Mark

Open at Proper Tab according to First Letter or Letters of Name and refer to Buff Sub-Index sheet for page reference.

COTT FAMILY NAME INDEX No. 75 © 1949
MADE BY THE COTT INDEX COMPANY, COLUMBUS, OHIO
SOLD BY WALKER, EVANS & COGSWELL CO., CHARLESTON, S.C.

FILE NUMBER DATE OF RECORD	MORTGAGEES FAMILY NAMES	GIVEN NAMES ABCDEFGHIJ	GIVEN NAMES JKLMNO	GIVEN NAMES PQRSTUVWXYZ	MORTGAGORS	BOOK	PAGE	Amount	BRIEF DESCRIPTION, LOCATION, ETC. (Not Warranted)
17610 Nov. 22, 1985	Commercial				C. F. Weatherford	1747	688	24,100	Caprent Lot 125 Lyndhurst Dr
18001 Nov. 26, 1985	'				Henry J. Davis, et al	1748	341		2nd mtg. see item bk. 1666 pg. 412 Mtg. assigned 2nd Fed. Saving Bank
18252 Nov. 26, 1985	'				Melissa R. Chantrom, et al	1748	343		3rd mtg. see item bk. 1666 pg. 266 Mtg. assigned 2nd Fed. Saving Bank
19659 Dec 9, 1985	"				William Lawrence Baccanny, et al	1750	20	20,400	00 Innocent Bell Church Spgs. Sp. Lot 19 & pt lot 20 Sunset Dr.
19786 Dec 11, 1985	"				Loring Neal Capps, et al	1750	754	25,930	00 of S. Slater & Sons Lot 10 Webster St. Mill Village
20640 Dec 19, 1985	"			mtg. Co. Inc.	James A. Baling Sr.	1752	271	10,000	-90 Lot 46 Coral Ridge Lot 10 Reutherford Rd Lot S. Calhoun St. also
21946 Jan 2, 1986	"				Otis W. Lewis, et al	1754	512	15,000	00 Lot 7 Oak Hill Dr A & B
23875 Jan 20, 1986	"			mtg. Co. Inc.	Ruth H. Butler	1757	223	37,500	00 2 lots + pt. lots Range Field White Horse Mts. also known 1-K Town Park
25924 Feb 5, 1986	"				Arnold E. Mullinax	1759	840		00 mtg. assigned City Loan Bank as Custodian - for mtg. see item bk. 1667 pg. 525
28208 Feb 28, 1986	"				Claude L. Ward, et al	1762	734	24,400	00 Lot 1 Phillips Trail Rd.
28920 Mar 5, 1986	"				Raymond G. Williams Jr., et al	1763	705	10,791	58 Lot 11 Garden Acres
36102 Mar 14, 1986	"				Daniel O. Fowler, et al	1765	313		86-780 2nd mtg. see item bk. 1688 pg. 519 Release seen from Judgment Roll #
37623 Mar 28, 1986	"				Charles R. Garrett, et al	1767	245	31,600	00 Lot Pilot Rd.

REVERSE or MORTGAGEE Index to Real Estate Mortgages — Greenville County, S. C.

REG. U. S. PAT. OFFICE *Chas McCott* County Indexes Since 1888 An Identifying Trade Mark

Open at Proper Tab according to First Letter or Letters of Name and refer to Buff Sub-Index sheet for page reference.

COTT FAMILY NAME INDEX No. 75 © 1949
MADE BY THE COTT INDEX COMPANY, COLUMBUS, OHIO
SOLD BY PHOTO COPY SUPPLY, MAULDIN, S. C.

()

FILE NUMBER	DATE OF RECORD	MORTGAGEES FAMILY NAMES	GIVEN NAMES ABCDEFGHIJ	GIVEN NAMES KLMNO	GIVEN NAMES PQRSTUVWXYZ	MORTGAGORS	BOOK	PAGE	Amount	BRIEF DESCRIPTION, LOCATION, ETC. (Not Warranted)
31830	Mar 31 1986	Commercial				James Hugh Crawley ^{etal}	1767	476		Grant Sp. for Mt. Seaside Bl. No 36 pg 670 Release Lot 139 Seaside Dr, Eborfield
35717	Apr 30 1986	"	Credit Corp.			Mervin A. Hanby ^{etal}	1265	253		Bl 1675 pg 871 Release Greenville, In Mtg Co. HSN
36124	May 2 1982	"	Credit Corp.			Joe H. Yeomans	1773	844	.00	Tract A. Rison Rd.
36775	May 21 1986	"		Mortgage Co. Inc.		Edward J. Howard	1774	797	.00	Spring Forest Lot 55 Spring Forest Rd
36916	May 8 1986	"	Credit Corp.			James J. Girardeau Jr. ^{etal}	1775	17	.00	Lot 1 Yawn Rd.
38124	May 19 1986	"	Credit Corp.			Elijah William Garbrey ^{Jr. etal}	1776	869	.00	Holly Springs Lot 83 Holly Lane Sec. 2
38124	May 19 1986	"	Credit Corp.			P. A. Mc Bride ^{etal}	1776	876	.00	Deluda Sp. 5.55 acres Boswell Rd.
38625	May 21 1986	"	"	"		Kenneth N. Smith ^{etal}	1777	655	.00	Lot Eastbourne Dr.
39622	May 29 1986	"	Credit Corp.			Charles Henry Thomson ^{etal}	1779	250	.00	Palmer Sp. 2 Acres Johnsons - Drive Rd.
1738	Jul 14 1986	"	"	"		Ralph Pruitt	1788	886	.80	Lot 11 Chick Spg Sp.
3172	July 23 1986	"	"	"		Robert L. Pitts ^{etal}	1791	125	.00	Acres Lot 12 Fleeterwood Dr. Magnolia
9029	Sept 2 1986	"	"	"		George C. Jones ^{etal}	1799	229	.48	13.16 acres Mush Creek Rd
14553	Oct 9 1986	"	"	Mtg. Co. Inc.		Garry J. Green	1807	286	.00	3 Acres Fairview Sp.
20726	Nov 20 1986	"	"	"		John A. Cogdill	1816	911	.00	Paris Mt St Pl Rd. Chick Spg Sp.
21272	Nov 25 1986	"	Credit Mtg. Co.			Alan D. Coker ^{etal}	1817	644	.00	9.1 acres Bushy Run Rd + for mtg. see Rem Bl. 1666 pg. 68
21971	Dec 1 1986	"	Credit Corp.			David M. Murphy ^{etal}	1819	90	.75	Mtg. assigned Fed. Home Loan Mtg. Corp. Shorewood Dr, Shorewood Acres Lot 11 Cox Edwards Rd +

REVERSE or MORTGAGEE Index to Real Estate Mortgages — Greenville County, S. C.

REG. U. S. PAT. OFFICE *Chas McCott* County Indexes Since 1888 An Identifying Trade Mark

Open at Proper Tab according to First Letter or Letters of Name and refer to Buff Sub-Index sheet for page reference.

COTT FAMILY NAME INDEX No. 75 © 1949
MADE BY THE COTT INDEX COMPANY, COLUMBUS, OHIO
SOLD BY PHOTO COPY SUPPLY, MAULDIN, S. C.

FILE NUMBER DATE OF RECORD	MORTGAGEES FAMILY NAMES	GIVEN NAMES ABCDEFGHIJ	GIVEN NAMES JKLMNOPQ	GIVEN NAMES RSTUVWXYZ	MORTGAGORS	BOOK	PAGE	Amount	BRIEF DESCRIPTION, LOCATION, ETC. (Not Warranted)
21971 Dec 1, 1986	Commercial				Earl B. Nuly ^{etd}	1819	93	.63 13,500	Parcel II Lot 43 Embury St Colonial Hills
24644 Dec 11, 1986	"				Green match, Inc. ^{etd}	1821	522	.00 300,000	Parcel II Mauldin Road Parcel I U.S. Hwy. 276 +
26228 Dec 23, 1986	"				Green match, Inc. ^{etd}	1824	188	.00 210,000	Parcel II Mauldin Road Parcel II U.S. Hwy. 276
28453 Jan 6, 1987	"				5/8 Robert M. Matthews R. M. Matthews	1827	673		Crop. Farms on R&M Tract 1664pg 469 Mtg assigned Fed Home Loan Mtg
29308 Jan 13, 1987	"				John W. Cantrell ^{etd}	1829	58		Mtg assigned Fed Home Loan Mtg Mtg assigned to Federal Home Loan
29810 Jan 16, 1987	"				William L. Thadman ^{etd}	1829	896	.27 25,150	Lot 4 Chick App Sp. Maple Hgts
32273 Jan 5, 1987	"				Ronald E. Phillips ^{etd}	1834	687	.00 35,400	Sec III Litch Lot 75 Brentwood Way Brentwood
32341 Jan 6, 1987	"				Samuel A. Sneed ^{etd}	1834	785	.08 25,350	Lot Mangrove Dr
32506 Jan 9, 1987	"				Jackie L. Jarow ^{etd}	1835	122	.42 34,999	Whispering Pines Grove Sp Lot 46 Edgewood Dr
32516 Jan 9, 1987	"				Pamela B. Hamby	1835	365	.82 3,379	Dogg Rd Lot Cooley Bridge Rd + Beach
32754 Jan 10, 1987	"				Jacquelyn C. Lumsden	1835	536	.00 4,200	Hampton Gardens Lot 3 Flamingo Dr. Wade
33457 Jan 17, 1987	"				Joe D. Yeoman	1836	831	.37 35,624	Tract A Reson Road
33993 Jan 20, 1987	"				Randolph E. Lewis ^{etd}	1837	759	.00 38,600	Lot 7 Jain Hgts - Blk B.
34661 Jan 25, 1987	"				ATK: Fred Otis Hays Fred O. Hays. ^{etd}	1839	131	.78 12,612	Paris Mt. Sp Lot 42 + pt. lot 43 Club View Dr
35096 Jan 27, 1987	"				Kathleen J. Pressley	1839	983	.52 21,593	Lot 21 Panorama Ct
36050 Mar 5, 1987	"				Richard Robert Schuel ^{etd}	1841	462	.00 11,500	Lots + pt. lot

REVERSE or MORTGAGEE Index to Real Estate Mortgages — Greenville County, S. C.

REG. U. S. PAT. OFFICE *Chas McCott* County Indexes Since 1888
An Identifying Trade Mark

 Open at Proper Tab according to First Letter or Letters of Name and refer to Buff Sub-Index sheet for page reference.

COTT FAMILY NAME INDEX No. 75 © 1949
MADE BY THE COTT INDEX COMPANY, COLUMBUS, OHIO
SOLD BY PHOTO COPY SUPPLY, MAULDIN, S. C.

()

FILE NUMBER DATE OF RECORD	MORTGAGEES FAMILY NAMES	GIVEN NAMES ABCDEFGH	GIVEN NAMES IJKLMNO	GIVEN NAMES PQRSTUVWXYZ	MORTGAGORS	BOOK	PAGE	Amount	BRIEF DESCRIPTION, LOCATION, ETC. (Not Warranted)
36954 Mar 11 1987	Commercial	Credit Corp.			Mary S. Dixon	1842	719	16,656	Lot 85 Callahan Rd. Sylvan Hills
39705 Mar 25 1987	"		Mtgy Co. Inc.		Bygones in fact Jack Payton Sarah Miriam Dayman	1846	827	11,000	Lot
39730 Mar 25 1987	"	Credit Corp.			Robert J. Adom ^{et al}	1846	858	26,009	Lot 21 Apple Blossom
39703 Mar 25 1987	"		Mtgy Co. Inc. ^{et al}		Queen Metals, Inc. ^{et al}	1846	829	200,000	2 parcels
41488 Apr 2 1987	"	Credit Corp.			Harry D. Gearick	1849	697	131,000	Lots 3+4 Crystal Ln.
41991 Apr 6 1987	"	Credit Corp.			Donald K. Dunlap ^{et al}	1850	234	26,872	.53 Chick Spring Tr.
43625 Apr 9 1987	"		Mtgy Co. Inc.		Lynne Orlan Foster	1851	116	17,500	Lot 75 Sumner Mill Village
43162 Apr 13 1987	"	Credit Corp.			Mary Under	1851	832	5,633	1 Acre Pine Log Ford Rd. Oncl
45120 Apr 23 1987	"	Credit Corp.			NIXIE Helen L. Blackmer Helen L. Bagwell	1854	778	14,937	Lot 810 ^c Chain Ave Oak Camp Sct
45743 Apr 27 1987	"	Credit Corp.			Sherman L. Douglas ^{et al}	1855	704	17,815	2.7 acres
46829 May 1 1987	"	Credit Corp.			Clyde M. Jamison	1857	266	13,600	Lot 24 Pine Hill Village
47039 May 1 1987	"	Credit Corp.			Robert L. Adams, Jr. ^{et al}	1857	557	30,813	Lot
47866 May 6 1987	"		Mtgy Co. Inc.		John Alf Cogdill	1858	709	120,000	Lots Ruthersford Rd Lot S. Calhoun St also
50867 May 21 1987	"	Credit Corp.			Linda B Coster	1862	747	20,750	Parcel View Dr Lots 26, 27, 68 & 69, Beaton Sh.
52580 Jun 1 1987	"	Credit Corp.			James L. Davis, Jr. ^{et al}	1864	987	11,206	Lot Ruston Tr.
54025 Jun 5 1987	"	Credit Corp.			Bramlett M. Carter ^{et al}	1866	928	9,999	East Lot Lot 126 Sorensen Rd Brookfield

REVERSE or MORTGAGEE Index to Real Estate Mortgages — Greenville County, S. C.

()

REG. U. S. PAT. OFFICE *Chas. McCath* County Indexes Since 1888 An Identifying Trade Mark

Open at Proper Tab according to First Letter or Letters of Name and refer to Buff Sub-Index sheet for page reference.

COTT FAMILY NAME INDEX No. 75 © 1949
MADE BY THE COTT INDEX COMPANY, COLUMBUS, OHIO
SOLD BY PHOTO COPY SUPPLY, MAULDIN, S. C.

FILE NUMBER DATE OF RECORD	MORTGAGEES FAMILY NAMES	GIVEN NAMES ABCDEFGHIJ	GIVEN NAMES JKLMNOPQ	GIVEN NAMES RSTUVWXYZ	MORTGAGORS	BOOK	PAGE	Amount	BRIEF DESCRIPTION, LOCATION, ETC. (Not Warranted)
54620 June 9, 1987 56154	Commercial	Credit Corp.			Kimmie G. Shipman	1867	614	.94 11,214	37.33 acres
June 17, 1987 56783	"	Mtg. Co., Inc.			Edward J. Neward	1869	534	.00 3,500	Spring Forest Lot 35, Spring Forest Rd.
June 22, 1987 56979	"	Credit Corp.			Dennis D. Stone ^{et al}	1870	372	.00 10,000	Shagbark Cir Lot = 4.95 acres Hwy 418+
June 22, 1987 56977	"	" "			Stephen C. Tucker ^{et al}	1870	607	.22 9,584	Slopes Lot 42 Rawood Dr Dunwoody
June 22, 1987 489	"	" "			Billy A. Garrison ^{et al}	1870	609	.26 29,961	Saddle Horse Farms Lot 144 Andalusian Trail
July 2, 1987 1100	"	Mtg Co. Inc.			Nick Payton	1874	13	.00 23,500	Lot 13 Lincoln Street
July 7, 1987 1387	"	" "			Stevon D. Christophel ^{et al}	1874	721	.03 10,750	pt tracts 7+8 Blk 9 Hg. In mtg on Rts Bl 1668 pg 223
July 8, 1987 1802	"	Credit Mtg. Co.			Chien-Yen H. Su, et al ^{et al}	1875	54	.18 16,850	Mtg. charge dollar by book serving
July 10, 1987 1799	"	Credit Corp.			Stage Homer & Louisa ^{et al}	1875	469	.74 11,229	Lot 15 Hunters Pointe
July 10, 1987 2525	"	" "			Curtis W. Cox ^{et al}	1875	471	.65 17,418	Lot 29 Woodglen Dr
July 15, 1987 2950	"	Credit Corp.			James P. Graham ^{et al}	1876	378	.78 5,477	14.83 acres Dunklin sp. Ac II
July 16, 1987 4757	"	" "			Carrie N. Wood	1876	866	.82 10,924	Lot 6 Dumas Mills Dumas Dr III
July 27, 1987 7542	"	Credit Corp.			Duke C. Powers, et al	1878	838	.58 31,601	Lot 43 Black Road Palmetto
Aug 12, 1987 8106	"	" "			Robert L. Pitts ^{et al}	1882	395	.74 11,229	Lot 12 Magnolia acres 2
Aug 14, 1987 8716	"	" "			Steve C. McDonald, et al	1883	18	.33 22,118	Lot 32 Pinebrook Forest Sec
Aug 19, 1987	"	" "			Leonard K. Campbell, et al	1883	772		Lot 23 Brookgreen

REVERSE or MORTGAGEE Index to Real Estate Mortgages — Greenville County, S. C.

REG. U. S. PAT. OFFICE *Chas. McCulloch* County Indexes Since 1888 An Identifying Trade Mark

Open at Proper Tab according to First Letter or Letters of Name and refer to Buff Sub-Index sheet for page reference.

COTT FAMILY NAME INDEX No. 75 © 1949
MADE BY THE COTT INDEX COMPANY, COLUMBUS, OHIO
SOLD BY PHOTO COPY SUPPLY, MAULDIN, S. C.

()

FILE NUMBER DATE OF RECORD	MORTGAGEES FAMILY NAMES	GIVEN NAMES ABCDEFGH	GIVEN NAMES IJKLMNO	GIVEN NAMES PQRSTUVWXYZ	MORTGAGORS	BOOK	PAGE	Amount	BRIEF DESCRIPTION, LOCATION, ETC. (Not Warranted)
10014 Aug. 26, 1987	Commercial	Credit Corp.			Theodore R. Wilson	1885	283	12,382 ^{.29}	Lot 11 Rainswood
16719 Aug. 31, 1987	"	"	"	"	Randall E. Bowen ^{etal}	1886	157	11,565 ^{.96}	Spring 29. Lot 25 Martin Hpts. Chick
11421 Sept. 2, 1987	"	"	"	"	Robert B. Williams	1886	936	11,512 ^{.24}	28. Lot 35 Main Street Coventry Pentt
12422 Sept. 10, 1987	"	"	"	"	Jack J. Joy ^{etal}	1888	249	27,904 ^{.93}	Lot 1 + pt lot 2.
12974 Sept. 14, 1987	"	"	"	"	Ruth McKinnon	1888	988	25,500 ^{.86}	Lot 89 Brook Glenn Garden
13246 Sept. 15, 1987	"	"	"	"	Marylyn C. Nicholls	1889	153	8,321 ^{.54}	Lot 10 Harrogate Hills
14174 Sept. 22, 1987	"	"	mtg Co. Inc.		James W. Gaby ^{etal}	1890	281	4,000 ^{.00}	Lot 25 Bexhill St, Buxton
16252 Oct. 5, 1987	"	"	"	"	Claude L. Ward ^{etal}	1892	873	5,449 ^{.89}	mt. 29. Lot 1 Phillip Trail Rd Parin
16956 Oct. 8, 1987	"	"	"	"	David D. Cantrell ^{etal}	1893	611	10,000 ^{.00}	PH I Lot 154 Pebble Creek
18471 Oct. 20, 1987	"	"	Mtg Co. Inc.		Edgar Sadler Sutherland	1895	434	17,500 ^{.00}	lot Newburg County pt lot 16 also lot also
19068 Oct. 23, 1987	"	Credit Corp.	"	"	William Lawrence Baccam ^{etal}	1896	104	24,160 ^{.47}	Dr Lot 19 + pt lot 20 Sunset
24434 Nov. 20, 1987	"	Credit Corp.	"	"	Bernice P. Shockley	1901	277	17,175 ^{.41}	estate sec 7 Lot 1 Carolina Ave. East Highland
24764 Nov. 24, 1987	"	"	"	"	James Lee Gordon	1901	766	6,319 ^{.76}	Lot Plat bk 00 et pag 44
25124 Nov. 25, 1987	"	"	"	"	Long R. Vaughan ^{etal}	1902	282	11,272 ^{.23}	Orinal 29. 13.26 Acc. Becky Jackson RD
26416 Dec. 7, 1987	"	"	"	"	Richard S. Hawkins ^{etal}	1904	31	16,100 ^{.13}	Chick 29. Lot 2 Bolton St
28357 Dec. 16, 1987	"	"	"	"	Betty Ann Green	1906	160	12,986 ^{.65}	Part Lot 48 Devonshire Road Windsor

REVERSE or MORTGAGEE Index to Real Estate Mortgages — Greenville County, S. C.

REG. U. S. PAT. OFFICE *Chas McCath* County Indexes Since 1888 An Identifying Trade Mark

 Open at Proper Tab according to First Letter or Letters of Name and refer to Buff Sub-Index sheet for page reference.

COTT FAMILY NAME INDEX No. 75 © 1949
MADE BY THE COTT INDEX COMPANY, COLUMBUS, OHIO
SOLD BY PHOTO COPY SUPPLY, MAULDIN, S. C.

FILE NUMBER DATE OF RECORD	MORTGAGEES FAMILY NAMES	GIVEN NAMES ABCDEFGHIJ	GIVEN NAMES KLMNO	GIVEN NAMES PQRSTUVWXYZ	MORTGAGORS	BOOK	PAGE	Amount	BRIEF DESCRIPTION, LOCATION, ETC. (Not Warranted)
28896 Dec 22 1987	Commercial				a S.C. Gen Pt m J B Properties	1906	876	.00 5,000	Sept section 2p. Lot 751 Oakwood Dr. Westwood
29190 Dec 28 1987	"			"	Nick Payton	1907	309	.00 22,600	Estates Lot 128 Omay Ave, Piedmont
29191 Dec 28 1987	"			"	Edward G. Howard	1907	311	.00 3,500	Spring Forest Lot 55 Spring Forest Rd,
30494 Jan 4 1988	"	Credit Corp.			Gary Robbins, et al	1909	92	.96 10,954	Sp. 1.46 ac. Gordon Rd., Oreal
31115 Jan 12 1988	"	Credit Corp			Mercutio G. Sabia	1909	756	.24 15,156	Lignulake Dr. Lot 45 Lignulake Sub.
32168 Jan 20 1988	"	Credit Corp			John E. Hammond et al	1911	99	.40 13,119	1 Acre West Orange Rd.
32413 Jan 22 1988	"	" "			Stephen L. Butler, et al	1911	363	.95 13,352	Dale Sub. Lot 24 Rumerwin Dr., Rumer-
37131 Feb 29 1988	"	Credit Corp.			Michael L. Koontz et al	1916	753	.26 12,275	sect 2 1/2 Lot 479 Sebbelwood Dr. Westwood
37168 Feb 29 1988	"	" "			Zony E. Rogan, et al	1916	796	.99 9,930	Highland Sp Lot 14 pt. lot 2 Towns Mt. Exh.
38279 Mar 7 1988	"	" "			Fred A. McCaulley et al	1918	129	.58 17,700	Colonial Hill Ser 4 Lot 177 Heathwood Dr.
39633 Mar 15 1988	"	" "			Charles W. Morris et al	1919	671	.40 16,610	Sp. 3.82 Acres Clifton Acres De Chick Spgs
40134 Mar 18 1988	"	" "			Warren J. Bell et al	1920	216	.63 16,141	North Est. Deter Lot 373 Charcon Ct. Hill
40416 Mar 30 1988	"	" "			David M. Murphy et al	1920	535	.32 35,566	Rd Thornwood Ave Lot 11 Thornwood Dr + Edwards
40797 Mar 23 1988	"			nty Co Inc.	Walter B. Gearhart, Jr et al	1920	998	.00 8,000	Hills Lot 4 Revised Map Wehawken
42367 Apr 1 1988	"	Credit Corp.			Larry H. Stewart et al	1922	914	.07 10,655	Lot 72 Avondale Forest Sub
42535 Apr 1 1988	"	Credit Corp.			Ralph Pruitt	1923	148	.57 23,475	Lot 11 Chick Spg. Sp. Near Taylon

REVERSE or MORTGAGEE Index to Real Estate Mortgages — Greenville County, S. C.

REG. U. S. PAT. OFFICE *Chas McCott* County Indexes Since 1888
An Identifying Trade Mark

Open at Proper Tab according to First Letter or Letters of Name and refer to Buff Sub-Index sheet for page reference.


COTT FAMILY NAME INDEX No. 75 © 1949
MADE BY THE COTT INDEX COMPANY, COLUMBUS, OHIO
SOLD BY PHOTO COPY SUPPLY, MAULDIN, S. C.

()

FILE NUMBER DATE OF RECORD	MORTGAGEES FAMILY NAMES	GIVEN NAMES ABCDEFGHIJ	GIVEN NAMES KLMNO	GIVEN NAMES PQRSTUWXYZ	MORTGAGORS	BOOK	PAGE	Amount	BRIEF DESCRIPTION, LOCATION, ETC. (Not Warranted)
42944 Apr. 5, 1988	Commercial	Credit Corp.			Olin W. Colvin et al	1923	675	.08 54.63	Wood Dr. Brookhaven Lot 61 + 62 Lot 60 Clark Ave
43479 April 8, 1988	"	" "			jean B. Rice et al	1924	266	.11 49,833	Lot 11 Avery St
43597 April 11, 1988	"	" "			Linda D. Coster et al	1924	380	.77 23,299	Lot 26 + 27, 68 + 69 Gaston Dr
44148 April 13, 1988	"		Mtgy Co.		John Alex Cogill	1925	60		2017 Mtg on Blk 1858 pg 709 Release Lot 29 + 30 Rotherford Rd
44412 April 15, 1988	"	Credit Corp.			Rebecca Halljield	1925	338	.32 18,255	Lot 6 Williams St Northcliffe
45018 Apr. 19, 1988	"	Credit Corp.			Carl H. Hamilton et al	1926	170	.21 9,000	Lot 13 Chastain Dr Maple Acres
45019 Apr. 19, 1988	"	" "			William J. Napier et al	1926	173	.86 16,759	Hunter Wood Sec. 2 ph 1 Lot 65 Hunter Hill Rd (Dr)
45834 Apr. 25, 1988	"	" "			Ronald W. Bishop et al	1927	281	.13 5,000	Forest Sec. II Lot 70 Pryor Rd, Avondale
46533 April 28, 1988	"		Mtgy Co. Inc.		Lynne Oster Jaster	1928	237		Ref # 87-6872, 2017 Mtg on Blk 1851 pg 116 Release of lien from judgment
46699 Apr. 29, 1988	"	Credit Corp.			Clyde R. Coffey et al	1928	478	.32 42,972	lots 35 + 36 Rodney Ave.
49511 May 16, 1988	"		Mtgy Co. Inc.		Robert R. Parks	1932	111	.00 21,600	Brown Park Lot 64 McAdoo Ave. Blenor
50740 May 18, 1988	"	Credit Corp.			Commercial Credit Corp	1933	22	.85 12,833	Lot 10 Meadowbrook Farms
52154 May 26, 1988	"	Credit Corp.			Stephen C. Zuercher et al	1934	795	.66 12,719	Lot 42 Senny Slopes
53753 June 3, 1988	"	Credit Corp.			Mark W. Polo et al	1937	254	.93 9,173	Wilson Acres, Blenor Lot 12 Chesterfield St.
55384 June 14, 1988	"	Credit Corp.			Annie Pearl Bennett	1939	377	.81 12,593	Lot 116 Kennedy Park Sub
57181 June 23, 1988	"	Credit Corp.			Mike L. Starnick	1941	528	.37 8,428	Lot 15 Arlene Dr

REVERSE or MORTGAGEE Index to Real Estate Mortgages — Greenville County, S. C.

REG. U. S. PAT. OFFICE *Chas. McCott* County Indexes Since 1888 An Identifying Trade Mark

 Open at Proper Tab according to First Letter or Letters of Name and refer to Buff Sub-Index sheet for page reference.

COTT FAMILY NAME INDEX No. 75 © 1949
MADE BY THE COTT INDEX COMPANY, COLUMBUS, OHIO
SOLD BY PHOTO COPY SUPPLY, MAULDIN, S. C.

FILE NUMBER DATE OF RECORD	MORTGAGEES FAMILY NAMES	GIVEN NAMES ABCDEFGHIJ	GIVEN NAMES JKLMNOPQ	GIVEN NAMES RSTUVWXYZ	MORTGAGORS	BOOK	PAGE	Amount	BRIEF DESCRIPTION, LOCATION, ETC. (Not Warranted)
57180 June 23, 1988 58297	Commercial	Credit Corp			Michael Phillips ^{et al}	1941	531	.39 10,604	2 lots Lot 142 Alta Vista Coleman
58445 June 29, 1988	"	Credit Corp			Steven C. Moore	1942	977	.89 24,385	Lot 46 Coral Ridge
3527 June 30, 1988	"	Credit Corp			Dennis R. Wenklemann ^{et al} aka Steven Z. Butler	1943	241	.04 10,116	See three Lot 709 Sugar Creek, Map Two
July 20, 1988	"	Credit Corp			Stephen Z. Butler	1948	36		Subordination Agreement on Mtg on Rem. Bk 1911 pg. 363 and Bk 1948 pg. 32
"	"	" "		" " "	" " "	1948	36		
4174 July 25, 1988 4023	"	" "			James E. Bowen Jr.	1948	893	.44 14,421	Lot Perry Mt.
5432 July 25, 1988	"	" "			William W. Hallis Jr. ^{et al}	1948	742		Cap. for Mtg see Bk 1666 pg 235 Mtg arising Fed Home Loan Mtg
6534 Aug 1, 1988	"	" "			Fred O. Hayes ^{et al}	1950	711	.82 16,319	also Lot 42 Club View Hgts. Lot 42 4 pt Lot 43 Park Dr
7053 Aug 5, 1988	"	" "			Lennard K. Campbell ^{et al}	1952	11	.73 26,045	Lot 23 Bell Cir Brookgreen
7535 Aug 8, 1988	"	" "			Charlotte E. Davis	1952	591	.06 16,070	One acre Dunblin Sp.
7620 Aug 10, 1988	"	" "	Mtg Co. Inc		Rudolph Watson, et al	1953	52	.00 5000	Jarvis Sp. Lot 6 Golden Strip Sub, Sheldon
9770 Aug 11, 1988	"	" "	" " "		Walter S. Shearhart, Jr.	1953	176	.00 36,500	Lot 4, Wee Hauken Hills Rel # 87-7170 for Mtg see BL 1837 pg 759
9890 Aug 23, 1988	"	" "	Mtg Co. Inc		Randolph E. Lewis ^{et al}	1955	785	.85	Releasing Lien from Judgment Chick Springs Sp.
10259 Aug 24, 1988	"	Credit Corp			Ganet Simmons Hall	1955	938	.00 59,44	Lot 12 Laurel Dr., Laurel Hill
11201 Aug 26, 1988	"	" "	Mtg Co. Inc		Edgar S. Sutherland	1956	415	.73 17,000	Lot 9 Woodland Hills
Aug 31, 1988	"	Credit Corp			Robin D. Babb ^{et al}	1957	717	.73 13,813	3 tracts Highland Sp

REVERSE or MORTGAGEE Index to Real Estate Mortgages — Greenville County, S. C.

REG. U. S. PAT. OFFICE *Chas McCott* County Indexes Since 1888 An Identifying Trade Mark

Open at Proper Tab according to First Letter or Letters of Name and refer to Buff Sub-Index sheet for page reference.

COTT FAMILY NAME INDEX No. 75 © 1949
MADE BY THE COTT INDEX COMPANY, COLUMBUS, OHIO
SOLD BY PHOTO COPY SUPPLY, MAULDIN, S. C.

()

FILE NUMBER DATE OF RECORD	MORTGAGEES FAMILY NAMES	GIVEN NAMES ABCDEFGH	GIVEN NAMES IJKLMNO	GIVEN NAMES PQRSTUVWXYZ	MORTGAGORS	BOOK	PAGE	Amount	BRIEF DESCRIPTION, LOCATION, ETC. (Not Warranted)
11332 Sept. 1, 1988	Commercial	Credit Corp			<i>etal</i> Edwin W. Keeler	1957	887	.67 9,876	Louie Heights Lot 50 Easonshaw Ave, Ams
11778 Sept 2, 1988	"	" "			Mary S. Dixon	1958	457	.19 20,691	Lot 85 Callunion Rd
12184 Sept 7, 1988	"	" "			David Louis Earl <i>etal</i>	1958	947	.37 12,593	Also rights Lot 13 Plot of Copeland Place
13057 Sept 13, 1988	"		Mtg. Co. Inc.		Edward G. Howard	1960	09	.00 4,000	Spring Forest Lot 55 Spring Forest Rd.
15989 Sept 28, 1988	"		Mtg. Co. Inc.		Jacqueline C. Zumaden	1963	296		Release of Lien from judgement Roll # 88-4975 for Mtg see Ch 1835 pg. 536
" "	"				" "	1963	296		
16119 Sept 29, 1988	"	Credit Corp			George C. Jones <i>etal</i>	1963	423	.41 16,188	Roswell Rd 13.16 acres Mush Creek Rd +
17826 Oct. 10, 1988	"	Credit Corp.			John Thomas Smith	1965	788	.75 24,227	One acre Woodruff Rd
17825 Oct. 10, 1988	"	Credit Corp			Maggie Lee Fair	1965	790	.13 10,000	Pt lot 3 Ware Street
18529 Oct 13, 1988	"	Credit			David G. Blackwell <i>etal</i>	1966	549	.58 23,265	Plant. Lot 29 Almy Mills Rungrue
18540 Oct 13, 1988	"	Credit			David G. Blackwell <i>etal</i>	1966	551	.58 23,265	8.10 acres Hwy 25
18415 Oct 13, 1988	"		Mtg Co. Inc.		Austin J. Harrison <i>etal</i>	1966	428	.00 33,100	Barrens Lot 3 Wade Hampton
18643 Oct 14, 1988	"		Mtg Co. Inc.		M. G. B. Properties	1966	664	.00 57,000	Lot 148 Dillwood Dr
19014 Oct 17, 1988	"	Credit Corp.			Dennis E. Zepke <i>etal</i>	1967	29	.05 13,110	Dewinger Place Sec 11 Lot 234 Bayberry Rd.
19956 Oct 21, 1988	"	Credit Corp.			Jerry S. Culy <i>etal</i>	1968	78	.25 14,868	Reverend Ave Lot 20 Cunningham Rd
20242 Oct. 25, 1988	"		Mtg. Co. Inc.		James W. Jaky <i>etal</i>	1968	389		# 88-4650 for Mtg in Ch 1890 pg. 281 Release of Lien from judgement Roll

REVERSE or MORTGAGEE Index to Real Estate Mortgages — Greenville County, S. C.

REG. U. S. PAT. OFFICE *Cott* County Indexes Since 1888 An Identifying Trade Mark

Open at Proper Tab according to First Letter or Letters of Name and refer to Buff Sub-Index sheet for page reference.

COTT FAMILY NAME INDEX No. 75 © 1949
MADE BY THE COTT INDEX COMPANY, COLUMBUS, OHIO
SOLD BY PHOTO COPY SUPPLY, MAULDIN, S. C.

FILE NUMBER DATE OF RECORD	MORTGAGEES FAMILY NAMES	GIVEN NAMES ABCDEFGHIJ	GIVEN NAMES JKLMNOPQ	GIVEN NAMES RSTUVWXYZ	MORTGAGORS	BOOK	PAGE	Amount	BRIEF DESCRIPTION, LOCATION, ETC. (Not Warranted)
22083 Nov 3, 1988	Commercial				John Aluf Cogdill	1970	861		Jan Mtg see bk 1858 p 709 Release Lot Calhoun St
25395 Nov. 23, 1988	"	Credit Corp			Bramlett M. Porter, Jral	1974	355	10,000	Lot 126 Brookfield East, Sec I
26073 Nov. 30, 1988	"				Wilbert Martin	1975	190	15,000	Lots 67+68 Old Augusta Rd Donaldson Heights + Lot 41
"	"				" "	1975	190		Blackwood St. also lot 42 Charles Dr Donaldson Heights East Sp
"	"				" "	1975	190		
26181 Dec 1, 1988	"	Credit Corp			David M. Murphy ^{et al}	1975	367	36,000	+ Edwards Rd Sherwood Acres Lot 11 Sherwood Dr
26518 Dec 2, 1988	"	Credit Corp			James D. Harvey ^{et al}	1975	851	8,907	Dr Lot Killens St. + Cherry Lane
29051 Dec 19, 1988	"	Credit Corp			Hercules B. Salas ^{et al}	1978	675	16,544	Dimbulake Sub. Lot 45 Timberlake Dr
29581 Dec 21, 1988	"				Mg B Properties	1979	427	48,000	Townhouses Ph 1 Lot 3-B Woodwind
29585 Dec 21, 1988	"				Charles L. Rahling Jr. ^{et al}	1979	429	13,800	Lot 34 Westview North Sunset Hills
30112 Dec 27, 1988	"				Stephen Powers ^{et al}	1980	142	5,000	Lot 14 Paris Mt Rd
20352 Jan 16, 1989	"				5a Curtis T. Darnell Curtis Darnell	1983	704	12,000	Botan Sp. Sec. I Lot 16 Longview Ave. Oakmonte
5540 Feb 7, 1989	"				John A. Cogdill	1987	514	25,000	9.1 acres Buckhorn Rd. + Paris Mtn State Park Rd. Chick Springs Sp.
"	"				" "	1987	514		
6101 Feb 10, 1989	"	Credit Corp			Scott E. Silvers	1988	177	7,032	Lot = 1.09 acres Saluda Sp
6100 Feb 10, 1989	"	Credit Corp			Sara P. League	1988	180	21,635	Lot 45 Meaders Ave

INDIRECT or MORTGAGEE Index to Real Estate Mortgages — Greenville County, S. C.

REG. U. S. PAT OFFICE *Chas McCotts* County Indexes Since 1888 An Identifying Trade Mark

Open at Proper Tab according to First Letter or Letters of Name and refer to Buff Sub-Index sheet for page reference.

COTT FAMILY NAME INDEX No. 75 © 1949
MADE BY THE COTT INDEX COMPANY, COLUMBUS, OHIO
SOLD BY PHOTO COPY SUPPLY, MAULDIN, S. C.

()

FILE NUMBER DATE OF RECORD	MORTGAGEES FAMILY NAMES	GIVEN NAMES ABCDEFGH	GIVEN NAMES IJKLMNO	GIVEN NAMES PQRSTUVWXYZ	MORTGAGORS	BOOK	PAGE	Amount	BRIEF DESCRIPTION, LOCATION, ETC. (Not Warranted)
6360 Feb. 13, 1989	Commercial				Barbara Z. Mitchell	1988	501	.00 57,500	Forest Lot 270 Cherokee Dr. Cherokee
6361 Feb. 13, 1989	"				Evelene C. Nicholls	1988	503	.00 60,000	Lot 2 Property of Elaine M. Bailey, Sen. I. Lot 23 Pine Knoll Forest also
6763 Feb. 15, 1989	"				Breene Motels Inc. <i>etal</i>	1988	750		Release of Lien from judgement Roll 88-7035 For Mtg see Bk 1821 pg. 522
" "	"				" " "	1988	750		
6764 Feb. 15, 1989	"				Breene Motels Inc. <i>etal</i>	1988	750		
" "	"				" " "	1988	750		
6765 Feb. 15, 1989	"				Breene Motels Inc. <i>etal</i>	1988	750		
" "	"				" " "	1988	750		Release of Lien from judgement Roll 88-7035 For Mtg see Bk 1824 pg. 188
7544 Feb. 21, 1989	"				Douglas D. Dalloway <i>etal</i> AKA Carolyn R. Turner	1989	752	.23 14,300	Rd. Brook Glenn Gardens Lot 136 Braddock Dr + Kensington
8378 Feb. 27, 1989	"				Carolyn Schmidt	1990	580	.90 30,049	Blasay Mtn Sp. Lot 336 Lake Lanier Development
8647 Feb. 28, 1989	"				William Max Looper <i>etal</i>	1990	901	.35 7,450	2 Mush Creek Rd Parcel 1 = 10.9 acres + parcel
10658 Mar 10, 1989	"				William N. Minor <i>etal</i>	1993	141	.90 6,000	Monroview Lot 18 Childrens Circle
12366 Mar 22, 1989	"				Randall E. Bowen <i>etal</i>	1995	009	.73 11,985	Spring Sp. Lot 25 Harbin Heights Chick
12737 Mar 24, 1989	"				Jerry W. Andrews <i>etal</i>	1995	479	.55 16,816	Lane Henderson Forest Lot 34 Dahlgen Ave + Glenda
12959 Mar 27, 1989	"				Joe R. McWhorter <i>etal</i>	1995	731	.72 15,985	Lot 90 Menaghan
13895 Mar 31, 1989	"				Jimmy D. Duffie Jr. <i>etal</i>	1996	998	.27 6,975	Westview Heights Lots 88 + 89 King St.

INDIRECT or MORTGAGEE Index to Real Estate Mortgages — Greenville County, S. C.

REG. U. S. PAT. OFFICE *ChemMark* County Indexes Since 1888 An Identifying Trade Mark

 Open at Proper Tab according to First Letter or Letters of Name and refer to Buff Sub-Index sheet for page reference.

COTT FAMILY NAME INDEX No. 75 © 1949
MADE BY THE COTT INDEX COMPANY, COLUMBUS, OHIO
SOLD BY PHOTO COPY SUPPLY, MAULDIN, S. C.

FILE NUMBER DATE OF RECORD	MORTGAGEES FAMILY NAMES	GIVEN NAMES ABCDEFGHIJ	GIVEN NAMES JKLMNO	GIVEN NAMES PQRSTUVWXYZ	MORTGAGORS	BOOK	PAGE	Amount	BRIEF DESCRIPTION, LOCATION, ETC. (Not Warranted)
14258 Apr 4, 1989	Commercial	Credit Corp.			<i>itd</i> Patrick J. Beard	1997	619	127 17,600	Silverleaf Sec 4 Zot 173 Firethorne Court
15371 Apr 11, 1989	"	Credit Corp.			<i>itd</i> Hugh Kenneth Vance	1998	962	.86 32,190	Coachman Estates Sec 2 Zot 16 Cadillac Court
15370 Apr 11, 1989	"	Credit Corp.			<i>itd</i> Charles Henry Johnson	1998	965	.15 9,035	Oaklawn Sp. 2 acres Fork Shoals Rd.
15987 Apr 14, 1989	"	Credit Corp.			Michael Ray Allen	1999	658	.00 16,100	Harold Smith pt 2nd 4 plat prepared for
16587 Apr 18, 1989	"	Credit Corp.			<i>itd</i> Calvin Philip Barr	2000	220	.70 6,391	Hills Zot 71 Chipley Saw Chestnut
16586 Apr 18, 1989	"	Credit Corp.			Virgil Z. Bonham	2000	222	.10 5,840	Heights Zot 6 West Dr. Tolman
16796 Apr 19, 1989	"		Mtg Co Inc.		Edward G. Howard	2000	500	.00 4,000	Lot Spring Forest Rd
17238 Apr 21, 1989	"	Credit Corp.			<i>itd</i> Larry H. Stewart	2000	972	.71 15,166	Sec II Lot 72 Avondale Forest
18045 Apr 26, 1989	"	Credit Corp.			<i>itd</i> Marlin Lee Peels	2001	921	.45 17,942	Lot 9 Lawnside Ct
17952 Apr 26, 1989	"		Mtg Co Inc.		Judy R. Brizman	2001	828	.00 7,000	Lot 29 Four Oaks
18576 Apr 28, 1989	"	Credit Corp.			<i>itd</i> Sandra B. McDonald	2002	543	.76 5,459	Lot 70 Buxton
19820 May 8, 1989	"	Credit Corp.			Sevill J. Darden	2004	059	.41 24,550	Ch of Pg. 121 Sub of W.B Williams Zot 12 + pt lot 13 County Rd. Plat
19989 May 8, 1989	"		Mtg Co Inc.		<i>itd</i> Charles Z. Rohling Sr.	2004	195	.00 13,800	Zot 41 First Ave.
20163 May 9, 1989	"	Credit Corp.			<i>itd</i> James J. Hawey	2004	376	.85 14,634	Zane Dr Zot Hullems At + Cherry
20689 May 12, 1989	"	Credit Corp.			<i>itd</i> William J. Jones	2004	869	.63 12,488	Lot 15 Brushy Creek Ridge
20981 May 15, 1989	"		Mtg. Co Inc.		James K. Sandifer	2005	174	.00 21,600	Zot 6 Overbrook Land G.

INDIRECT or MORTGAGEE Index to Real Estate Mortgages — Greenville County, S. C.

REG. U. S. PAT OFFICE *ChemCott* County Indexes Since 1888 An Identifying Trade Mark

Open at Proper Tab according to First Letter or Letters of Name and refer to Buff Sub-Index sheet for page reference.

COTT FAMILY NAME INDEX No. 75 © 1949
MADE BY THE COTT INDEX COMPANY, COLUMBUS, OHIO
SOLD BY PHOTO COPY SUPPLY, MAULDIN, S. C.


()

FILE NUMBER DATE OF RECORD	MORTGAGEES FAMILY NAMES	GIVEN NAMES ABCDEFGHIJ	GIVEN NAMES JKLMNO	GIVEN NAMES PQRSTUVWXYZ	MORTGAGORS	BOOK	PAGE	Amount	BRIEF DESCRIPTION, LOCATION, ETC. (Not Warranted)
21247 May 16, 1989	Commercial	Credit Corp.			Billy R. Richardson ^{et al}	2005	514	.14 17,309	2nd ac. - Lot 41 & pt Lot 39 2nd side
21432 May 17, 1989	"	"	Mtg. Co. Inc.		Byron B. Epps	2005	667	.00 9,000	Belle Meade Sub Lot 28 Brookforest Dr
23467 May 31, 1989	"	Credit Corp.			Mark W. Polo ^{et al}	2008	006	.48 11,496	Acorn Driv Lot 12 Chestnutfield St. Wilam
24771 June 7, 1989	"	credit corp.			Mary Anders	2009	710	.76 6,456	1 ac. Oneal Sp.
24985 June 8, 1989	"	"	Mtg Co. Inc.		Edgar Adler Sutherland	2009	970		Mtg see Blk 1895 pg 434 Release Lot Perry Ave. 2nd
24990 June 8, 1989	"	credit corp.			Ray M. Hawkins	2009	974	.18 23,001	+ also lot Dremmel Rd. Lot Marsh Creek Rd. include 2p.
24989 June 8, 1989	"	credit corp.			James Joseph Ducker ^{et al}	2009	978	.40 12,769	Lot 4 Elcom Dr Driv
27117 June 22, 1989	"	Credit Corp.			Ralph Pruitt	2012	274	.41 25,802	Chick Spr. TP. St. 11 plot 2 R.L. Wynn Est.
27389 June 23, 1989	"	credit corp.			AKA Kay J. Bonner Kay J. Thompson	2012	530	.79 13,812	Lot Hood Rd.
27776 June 27, 1989	"	credit corp.			Perry Mims, Jr. ^{et al}	2012	933		Release of Lien from judgement Roll 89-2673 on Mtg see Blk 1610 pg. 515
28156 June 29, 1989	"	credit corp.			Jeff S. Bishop ^{et al}	2013	446	.44 9,000	Lot 11 Oneal Sp.
28831 July 3, 1989	"	credit corp.			Steve E. Rollins ^{et al}	2014	291	.15 10,000	Blk Sec I Lot 1 Mountain West Dr Oak
28755 July 3, 1989	"	"	Mtg Co. Inc.		Dennis C. Adair ^{et al}	2014	179	.00 16,000	Lot 591 Westwood Sec. VI
29561 July 7, 1989	"	Credit Corp.			Edith Mildred Hammonds ^{et al}	2015	195	.84 3,442	Lot Valley Rd + Rights
29967 July 11, 1989	"	"	Mtg Co. Inc.		Rebecca L. Davis	2015	631	.00 2,500	Alley Lot 99 Ashford Ave + also

INDIRECT or MORTGAGEE Index to Real Estate Mortgages — Greenville County, S. C.

(✓)

REG. U. S. PAT. OFFICE *ChumCott* County Indexes Since 1888 An Identifying Trade Mark

 Open at Proper Tab according to First Letter or Letters of Name and refer to Buff Sub-Index sheet for page reference.

COTT FAMILY NAME INDEX No. 75 © 1949
MADE BY THE COTT INDEX COMPANY, COLUMBUS, OHIO
SOLD BY PHOTO COPY SUPPLY, MAULDIN, S. C.

FILE NUMBER DATE OF RECORD	MORTGAGEES FAMILY NAMES	GIVEN NAMES ABCDEFGHIJ	GIVEN NAMES JKLMNOPQ	GIVEN NAMES RSTUVWXYZ	MORTGAGORS	BOOK	PAGE	Amount	BRIEF DESCRIPTION, LOCATION, ETC. (Not Warranted)
30548 July 14, 1989	Commercial	Credit Corp.			William Max Jasper ^{etal}	2016	217	.28 11,591	707 Mead Creek Rd. 10.9 acre Mead Creek Rd + also
30547 July 14, 1989	"	Credit Corp.			Joe Earl Barmette ^{etal}	2016	222	.88 12,268	707 1 Oak Dr. Chick Springs Ga
31399 July 20, 1989	"		Mtg Co. Inc.		David Arthur Eddleman	2017	175	.00 16,500	1/2 acre Craig St Fountain Rd 1705 P. 53 + Bl. 1973 P. 938
31885 July 21, 1989	"	Credit Corp.			Luther Wilton Fowler Jr. ^{etal}	2017	663	.00	Subordination agreement for Mtg see
33444 July 31, 1989	"	Credit Corp.			Daniel J. Volpe	2019	486	.15 8,889	Simpsonville 707 111 Westwood South Hill
33446 July 31, 1989	"	Credit Corp.			William Lawrence Baccary ^{etal}	2019	490	.31 27,801	Browland Hill Sub. Chick Springs Ga 707 19 + pt lot 20 Sunset Dr.
33445 July 31, 1989	"	Credit Corp.			Betty C. Blackwell	2019	494	.84 29,721	Plant Browland Hill 707 29 Abney Mills Prentiss
33945 Aug 2, 1989	"	Credit Corp.			Betty C. Blackwell	2020	227	.84 29,721	8.10 acres U.S. Hwy 25 1963 P. 473
34604 Aug 7, 1989	"	Credit Corp.			George C. Jones ^{etal}	2021	064	.62	Release 8 acres for Mtg see Bl. Dr.
35039 Aug 8, 1989	"	Credit Corp.			James D. Harvey ^{etal}	2021	110	.62 20,335	707 Hellama St + Cherry Lane
36699 Aug 17, 1989	"	Credit Corp.			Jim Capel ^{etal}	2023	162	.08 10,102	707 19 Dorcroft Sec 2
36701 Aug 17, 1989	"	Credit Corp.			Richard G. Wells II ^{etal}	2023	160	.18 9,902	Eastgate Village 707 8 Blairhurst Dr
37462 Aug 22, 1989	"	Credit Corp.			Willard Harold Fiddle Jr. ^{etal}	2024	44	.83 32,515	Chestnut Hills 707 148 Farmington Rd
38417 Aug 28, 1989	"	Corp.			Edgcomb Metals Co.	2025	46	.00 200,000,000	12.836 acres White Horse Rd
39313 Sept 1, 1989	"		Mtg Co. Inc.		Bene C. Chandler ^{etal}	2026	110	.00 35,000	2.04 acre Baldomith Rd
39853 Sept 5, 1989	"		Mtg Co. Inc.		Roy L Givinsal ^{etal}	2026	733	.00 27,000	Forrester Woods - Sec. 1 707 19 Cold Springs Rd + Old Hickory Point

DIRECT or MORTGAGOR Index to Real Estate Mortgages — Greenville County, S. C.

REG. U. S. PAT. OFFICE *CumCott* County Indexes Since 1888 An Identifying Trade Mark

Open at Proper Tab according to First Letter or Letters of Name and refer to Buff Sub-Index sheet for page reference.

COTT FAMILY NAME INDEX No. 75 © 1949
MADE BY THE COTT INDEX COMPANY, COLUMBUS, OHIO
SOLD BY PHOTO COPY SUPPLY, MAULDIN, S. C.

(2)

FILE NUMBER DATE OF RECORD	MORTGAGORS FAMILY NAMES	GIVEN NAMES ABCDEFGH	GIVEN NAMES IJKLMNO	GIVEN NAMES PQRSTUVWXYZ	MORTGAGEES	BOOK	PAGE	Amount	BRIEF DESCRIPTION, LOCATION, ETC. (Not Warranted)
40177 Sept 6, 1989	Commercial				Stephen Powers ^{et al}	2027	54	3,000	Lot 104 Berea Forest Dr II
40469 Sept 8, 1989	"	Credit Corp.			ada Carolyn Schmidt Quiner Carolyn Schmidt	2027	410	6,269	Lot 336 Glassy Mt Sp
40777 Sept 11, 1989	"	credit corp			Diane Taylor Vaughn ^{et al}	2027	747	6,771	2p. 1500 2p Hunt St Chick Spring
41653 Sept 15, 1989	"				George Paul Hill ^{et al}	2028	736	10,000	D'ville Austin Sp. Lot 369 Ironwood Cir
41744 Sept 15, 1989	"	Credit Corp.			Curtis W. Cox ^{et al}	2028	845	11,303	Meadowood Mauldin Lot 29 Woodgreen Dr
43201 Sept 26, 1989	"	credit corp			Harry W. Ross ^{et al}	2030	412	19,840	1.08 Lot 15 Oakley Court Oakley
43558 Sept 28, 1989	"	credit loans, inc			George Lewis Reich jr ^{et al}	2030	882	4,719	1.60 Out west Sec 2 Lot 168 Maryland Ave
47043 Oct 18, 1989	"	credit Corp			Lester Anderson ^{et al}	2034	810	16,851	.98 Lot 15 Lorena Dr Lorena Plk
47720 Oct 23, 1989	"	credit corp			James Lee Jordan	2035	666	6,503	.55 Lot. Plat Bk 00 pg. 44
48368 Oct 26, 1989	"	credit Corp.			James Theodore ^{et al}	2036	512	10,058	.57 Lot 65 Vista Hills
48893 Oct 30, 1989	"	credit Corp.			Daryl Jaisdath jr ^{et al}	2037	103	13,056	.44 Lot 2 Parker Rd Paris Mt
49496 Nov 1, 1989	"	credit corp			Carl D. Pointer ^{et al}	2037	880	5,608	.91 Sub I Lot 52 N.C. Hwy 290 Paris View
49791 Nov 2, 1989	"	Air Condition Service Inc.			W+W. Enterprises a Gen ^{Pte}	2038	474	38,250	.00 Lot 2 + 3 Hampton Ave Ext.
50073 Nov 6, 1989	"				J. L. Nip	2038	844	9,500	.00 Warren Ave Lot 20 Hampton Annex
50430 Nov 7, 1989	"	credit corp			Curtis W. Cox ^{et al}	2038	138	15,100	.12 Meadowood Lot 29 Woodgreen Dr Mauldin
50728 Nov 9, 1989	"	credit corp			Jelena McMahon Wiker	2039	495	9,453	.27 Spring Sp. Pt lot 22 = .76 acres Chick

DIRECT or MORTGAGOR Index to Real Estate Mortgages — Greenville County, S. C.

REG. U. S. PAT. OFFICE *Chas. M. Cotts* County Indexes Since 1888 An Identifying Trade Mark

 Open at Proper Tab according to First Letter or Letters of Name and refer to Buff Sub-Index sheet for page reference.

COTT FAMILY NAME INDEX No. 75 © 1949
MADE BY THE COTT INDEX COMPANY, COLUMBUS, OHIO
SOLD BY PHOTO COPY SUPPLY, MAULDIN, S. C.

FILE NUMBER DATE OF RECORD	MORTGAGORS FAMILY NAMES	GIVEN NAMES ABCDEFGH	GIVEN NAMES IJKLMNO	GIVEN NAMES PQRSTUVWXYZ	MORTGAGEES	BOOK	PAGE	Amount	BRIEF DESCRIPTION, LOCATION, ETC. (Not Warranted)
51474 Nov 14, 1989	Commercial			Mtgy Co Inc	Paul D. Lister ^{et al}	2040	346	62,500	Lot 270 Cherokee Dr
52342 Nov 20, 1989	"	Credit Corp.			Betty Jo Cordell	2041	248	8,400	Lots 344 Louis Point
52411 Nov 29, 1989	"			Mtgy Co Inc	Barbara Z. Mitchell	2041	323		Release of Lien from judgement Roll 89-5499 for mtgy on Pt 1988 pg 501
" "	"			" " "	" " "	2041	323		
52779 Nov 22, 1989	"	Credit Corp			Betty Ann Green	2041	746	13,264	Circle Windsor Park Lot 48 Devonshire Rd Woodbridge
52777 Nov 22, 1989	"	Credit Corp			Atie W. Lewis ^{et al}	2041	756	15,571	Sec A Lot 7 Wood St. Oak Hill
53840 Nov 30, 1989	"			Mtgy Co Inc	Joe William Barton ^{et al}	2043	23	11,600	Grand View Lot 44 Crestmore Dr
54770 Dec 5, 1989	"	Credit Corp			William J. Spearman	2044	172	5,774	Amal 2A Lot 18 Omed-Church St.
57235 Dec 20, 1989	"			Mtgy Co Inc	Walter E. Fields ^{et al}	2046	966	54,500	Sec 3 Lot 311 Colonial Hills
58717 Dec 29, 1989	"			Mtgy Co, Inc	B. Ward Kelleth ^{et al}	2048	694	40,000	Lot 17 Pine + East Jones St. Ft. Inn