

INDIRECT or MORTGAGEE Index to Real Estate Mortgages — Greenville County, S. C.

REG. U. S. PAT. OFFICE *Chas McCott* County Indexes Since 1888 An Identifying Trade Mark

Open at Proper Tab according to First Letter or Letters of Name and refer to Buff Sub-Index sheet for page reference.

COTT FAMILY NAME INDEX No. 75 © 1949
MADE BY THE COTT INDEX COMPANY, COLUMBUS, OHIO
SOLD BY WALKER, EVANS & COGSWELL CO., CHARLESTON, S.C.

(A)

FILE NUMBER	MORTGAGEES	GIVEN NAMES	GIVEN NAMES	GIVEN NAMES	MORTGAGORS	BOOK	PAGE	Amount	BRIEF DESCRIPTION, LOCATION, ETC. (Not Warranted)
DATE OF RECORD	FAMILY NAMES	ABCDEFGHIJ	IJKLMNOP	QRSTUVWXYZ					
24555 Mar. 26, 1976	College			Inc. et al	Properties, Joe W. Miller	1363	349	.50 3,787	Canbrake I Lot 35 Saratoga Dr.
25349 Apr. 2, 1976	"			Inc. et al	Properties, Joe W. Miller	1364	21	.50 3,787	Canbrake I Lot 34 Saratoga Dr.
31224 May 17, 1976	"			et al	et al + Batesville Prop. Assoc. II, a joint venture	1397	870		For mtg. see Rem. Bk. 1387 pg. 36 Release lot 106 Canbrake I
34862 Jun 16, 1977	"	t/a Batesville Prop. Assoc. a joint venture		Inc. et al	Properties, James W. Vaughan	1401	342	.00 5,000	Canbrake I Lot 21 Saratoga Dr.
35312 Jun. 21, 1977	"	t/a Hartsville Villas Assoc. a joint venture		Inc. et al	Properties, James C. Bates, Jr.	1401	802	.00 4,700	Enchanted Forest Lot 24 Burdine Dr.
1200 Jul. 12, 1977	"	t/a Batesville Prop. Assoc. a joint venture		Inc. et al	Properties, Jim Vaughan, Entep.	1403	790	.50 2,062	Canbrake I Lot 123 Kings mtn. Dr.
21578 Jan. 19, 1978	"	t/a Batesville Prop. Assoc. a joint venture		et al	et al t/a Batesville Prop. Assoc. II a joint venture	1421	420		For mtg. see Rem. Bk. 1387 pg. 36 Release lot 122 Canbrake I
26200 Mar. 7, 1978	"	t/a Batesville Prop. Assoc. a joint venture		Inc. et al	et al t/a Batesville Prop. Assoc. II a joint venture	1425	273		For mtg. see Rem. Bk. 1387 pg. 36 Release lot 105 Canbrake I
27835 Mar. 22, 1978	"	t/a Batesville Prop. Assoc. a joint venture		Inc. et al	et al t/a Batesville Prop. Assoc. II a joint venture	1426	673		Int in mtg. of J. A. Bolen, et al. Assigned to College Properties, Inc. for mtg. see Rem. Bk. 1387 pg. 36 Release lot 107 Canbrake I
32388 Apr. 1, 1978	"	t/a Batesville Prop. Assoc.		Inc. et al	et al t/a Batesville Prop. Assoc. II a joint venture	1426	673		
33137 May 8, 1978	"			Inc.	Properties, J. A. Bolen, et al	1430	643	.00	Canbrake I
35361 May 26, 1978	"			Inc.	Properties, United Builders Inc.	1431	345	9,300	Lot 77 Bennington Rd.
149 July 2, 1978	"	t/a Batesville Prop. Assoc. II a joint venture		Inc.	et al Jim Vaughan Associates	1433	291	.00 2,000	Lot 55 Augustine Dr. Canbrake I
3876 Aug. 4, 1978	"			Inc.	et al t/a Batesville Prop. Assoc. II a joint venture	1437	175		For mtg. see Rem. Bk. 1387 pg. 36 Release lot 118 Canbrake I
4506 Aug. 10, 1978	"	t/a Batesville Prop. Assoc.		Inc.	Properties, Inc. Garrett, Howard & Coughly	1440	367	.00 5,400	Lots 58, 59 & 60, Canbrake I
	"			et al	et al t/a Batesville Prop. Assoc. II	1440	931		For mtg. see Rem. Bk. 1387 pg. 36 Release lot 121 Canbrake I

INDIRECT or MORTGAGEE Index to Real Estate Mortgages — Greenville County, S. C.

REG. U. S. PAT. OFFICE *Chas McCott* County Indexes Since 1888 An Identifying Trade Mark

Open at Proper Tab according to First Letter or Letters of Name and refer to Buff Sub-Index sheet for page reference.

COTT FAMILY NAME INDEX No. 75 © 1949 MADE BY THE COTT INDEX COMPANY, COLUMBUS, OHIO SOLD BY WALKER, EVANS & COGSWELL CO., CHARLESTON, S.C.

FILE NUMBER DATE OF RECORD	MORTGAGEES FAMILY NAMES	GIVEN NAMES ABCDEFGHIJ	GIVEN NAMES KLMNO	GIVEN NAMES PQRSTUVWXYZ	MORTGAGORS	BOOK	PAGE	Amount	BRIEF DESCRIPTION, LOCATION, ETC. (Not Warranted)
8430 Sept. 14, 1978	College	d/a Bateville Prog. Assn.		Propertier, Inc. et al	d/a Bateville Prog. Assn. et al	1444	209		301 mtg. du Rem Bl. 1387 pg. 36 Release lat 119 Canebroke I
8975 Sept. 19, 1978	"	d/a Bateville Prog. Assn.		Propertier, Inc. et al	d/a Bateville Prog. Assn. II	1444	784		301 mtg. du Rem Bl. 1387 pg. 36 Release lat 104 Canebroke I
14259 Nov. 6, 1978	"	d/a Bateville Prog. Assn.		Propertier, Inc. et al	d/a Bateville Prog. Assn. II	1449	465		301 mtg. du Rem Bl. 1387 pg. 36 Release lat 103 Canebroke I
28159 Mar. 30, 1979	"			Propertier, Inc.	Wenna D. Howard	1461	411	1,800	Lot 51 Canebroke I
28159 Mar. 30, 1979	"			Propertier, Inc.	Wenna D. Howard	1461	419	1,800	Lot 53 Canebroke I
28159 Mar. 30, 1979	"			Propertier, Inc.	Wenna D. Howard	1461	435	1,800	Lot 52 Canebroke I
32786 May 10, 1979	"			Propertier, Inc.	Southern Service Corp.	1466	63		Release Unit 1-A m.e. Daniel Hgts. Prog. Regim. - for mtg. - see Rem Bl. 1450 pages 777 & 779
32837 May 10, 1979	"			Propertier, Inc.	Southern Service Corp.	1466	63		
32837 May 10, 1979	"			Propertier, Inc.	Southern Service Corp.	1466	66		Release Unit 12-D m.e. Daniel Hgts. Prog. Regim. - for mtg. - see Rem Bl. 1450 pages 777 & 779
32837 May 10, 1979	"			Propertier, Inc.	Southern Service Corp.	1466	66		
32837 May 10, 1979	"			Propertier, Inc.	Southern Service Corp.	1466	65		Release Unit 11 - C m.e. Daniel Hgts. Prog. Regim. - for mtg. - see Rem Bl. 1450 pages 777 & 779
32837 May 10, 1979	"			Propertier, Inc.	Southern Service Corp.	1466	65		
38180 Jun 25, 1979	"	d/a Bateville Prog. Assn.		Propertier, Inc.	Davidson Enterprises, Inc.	1471	222	11,000	Lot 114 Bone Tree, Ill.
22442 Jan. 18, 1980	"	d/a Canebroke Phase II.		Propertier, Inc.	a S.C. Pts. Jim Vaughn Associates	1493	550	12,500	Lot 176 Canebroke II
22442 Jan 18, 1980	"	d/a Canebroke Phase II		Propertier, Inc.	a S.C. Pts. Jim Vaughn Associates	1493	555	12,500	Lot 177 Canebroke II
22704 Jan 22, 1980	"	d/a Canebroke Phase II		Propertier, Inc.	Gatewood Builders, Inc.	1493	834	12,500	Phase II Lot 173 Saratoga Dr. "Canebroke"

INDIRECT or MORTGAGEE Index to Real Estate Mortgages — Greenville County, S. C.

KEYS PRINTING COMPANY, GREENVILLE, S. C.

☞ Open at Proper Tab according to First Letter or Letters of Name and refer to Buff Sub-Index sheet for page reference.

(B)

FILE NUMBER DATE OF RECORD	MORTGAGEES FAMILY NAMES	GIVEN NAMES ABCDEFGHIJ	GIVEN NAMES JKLMNO	GIVEN NAMES PQRSTUVWXYZ	MORTGAGORS	BOOK	PAGE	Amount	BRIEF DESCRIPTION, LOCATION, ETC. (Not Warranted)
22704 Jan. 22, 1980	College				Gatewood Builders, Inc. <i>aka Canebroke Phase II Properties, Inc.</i>	1493	840	12,500.00	Lot 186 Saddleway "Canebroke II"
14504 Dec. 21, 1981	"				Footfalls Delta P. <i>Properties, Inc.</i>	1560	141	13,350.00	Lot 287 Canebroke III
8748 Oct. 8, 1982	"				Kathleen C. Johnson <i>Inc.</i>	1582	806	26,250.00	Lot 3 Club Forest
9278 Oct. 15, 1982	"				J. Dennis North-Coombs <i>Properties, Inc.</i>	1583	275	26,250.00	Lot 29 Club Forest
11194 Nov. 8, 1982	"				William W. Kehl	1585	211	19,750.00	Lot 19 Club Forest
11331 Nov. 9, 1982	"				George Dumit <i>Group, Inc.</i>	1585	348	27,500.00	Lot 59 Club Forest
11588 Nov. 12, 1982	"				Builder Service <i>a div. of</i>	1585	723	33,000.00	Lot 11 Club Forest
11770 Nov. 15, 1982	"				Custom Home Assoc. <i>a div.</i>	1585	891	25,000.00	Lot 58 Club Forest
14345 Dec. 13, 1982	"				Beechwood Properties <i>a div.</i>	1588	737	27,500.00	Club Forest Lot 60 Michaux Dr.
16511 Jan. 6, 1983	"				Mark E. Colburn, Inc. <i>a.s.c. div.</i>	1591	75	26,250.00	Lot 4 Club Forest
19770 Feb. 10, 1983	"				Beechwood Properties <i>Group, Inc.</i>	1594	363	27,500.00	Club Forest Lot 61 Michaux Dr.
22691 Mar. 10, 1983	"				Builder Service	1597	467	33,000.00	Lot 10 Club Forest
23057 Mar. 15, 1983	"				Ben E. Sanders <i>Inc.</i>	1597	899	35,500.00	Lot 15 Club Forest
24163 Mar. 24, 1983	"				Rosemond Enterprises <i>Inc.</i>	1598	994	37,500.00	Lot 21 Club Forest
25032 Mar. 31, 1983	"				W. Jolly Johnson, Inc. <i>Inc.</i>	1599	883	180,000.00	Lot Jay St.
25116 Apr. 1, 1983	"				J. Dennis North-Coombs <i>Inc.</i>	1600	147	19,750.00	Lot 25 "Club Forest"


INDIRECT or MORTGAGEE Index to Real Estate Mortgages — Greenville County, S. C.

KEYS PRINTING COMPANY, GREENVILLE, S. C.


 Open at Proper Tab according to First Letter or Letters of Name and refer to Buff Sub-Index sheet for page reference.

FILE NUMBER DATE OF RECORD	MORTGAGEES FAMILY NAMES	GIVEN NAMES ABCDEFGH	GIVEN NAMES IJKLMNO	GIVEN NAMES PQRSTUVWXYZ	MORTGAGORS	BOOK	PAGE	Amount	BRIEF DESCRIPTION, LOCATION, ETC. (Not Warranted)
25223 Apr 1, 1983	College			^{THE} Properties	Hamlett Builders, Inc.	1600	376	.00 410,400	Lots Conerake
26104 Apr 8, 1983	"			"	Forefire Properties, Inc.	1601	326	.00 37,500	Lot 1, Club Forest
26686 Apr 14, 1983	"			"	George Purnit	1602	51	.00 35,500	Lot 13 Club Forest
27364 Apr 20, 1983	"			Properties Inc.	Hamlett Builders Inc.	1602	833	35,500	lot 6 Club Forest
27245 Apr 20, 1983	"			"	Benn E. Danden	1602	723	37,500	lot 22 Club Forest
28969 May 3, 1983	"			"	^{Inc.} Doubtless Builders & Devlop	1605	140	35,500	lot 30 Club Forest
29497 May 9, 1983	"			"	David L. Narramore	1605	751	.00 1,750	PK I Lot 141 Cliff Ridge Colony
29506 May 9, 1983	"			"	Hamlett Builders, Inc.	1605	799	.00 37,500	Lot 2 "Club Forest"
32603 Jun 2, 1983	"			"	^{a Sub. Pts} Harvest Lane Townhomes	1609	699	.00 281,200	Cleveland 9 lots "Schwinn" at
33084 Jun 7, 1983	"			"	^{at} Jack C. Durham, Jr.	1610	372	.96 2,320	PK I Lot 133 Cliff Ridge Colony
33239 Jun 8, 1983	"			"	Hamlett Bldrs. Inc.	1610	627		3rd mtg. on R.E.M. Ch. 160084 376 Release lot 24, Conerake Ph. II
33238 Jun 8, 1983	"			"	Hamlett Bldrs. Inc.	1610	671		3rd mtg. on R.E.M. Ch. 160088 376 Release lot 239 Conerake Ph. II
33238 Jun 8, 1983	"			"	Hamlett Bldrs. Inc.	1610	672		3rd mtg. on R.E.M. Ch. 160088 376 Release lots 228 & 241 Conerake Ph. II
33820 June 14, 1983	"			"	Rosamond Enterprises, Inc.	1611	299	.00 37,500	lot 17 Club Forest
248 July 1, 1983	"			"	^{a S.C. Pts.} Beechwood Properties,	1614	387	.00 33,000	Lot 33 "Club Forest"
1276 July 13, 1983	"			"	Morgan W. Foye	1615	678	.00 34,500	Lynn Ph II Lot 66 Chenticlew

INDIRECT or MORTGAGEE Index to Real Estate Mortgages — Greenville County, S. C.


 Open at Proper Tab according to First Letter or Letters of Name and refer to Buff Sub-Index sheet for page reference.

(C)

FILE NUMBER DATE OF RECORD	MORTGAGEES FAMILY NAMES	GIVEN NAMES ABCDEFGH	GIVEN NAMES IJKLMNO	GIVEN NAMES PQRSTUVWXYZ	MORTGAGORS	BOOK	PAGE	Amount	BRIEF DESCRIPTION, LOCATION, ETC. (Not Warranted)
1662 July 15, 1983	College			^{Mr.} Properties	Elizabeth L. Richardson	1616	233	37,800 ^{.00}	Plat 7 Lot 60 Chanticleer Towne In mtg. see REMBk 1600 Pg 376
1901 July 18, 1983	"			"	Hamlett Builders, Inc.	1616	582		Release Lot 234 Conecote Ph. II
3452 July 29, 1983	"			"	The Vista Co. Inc. a Ltd Pts.	1618	561	33,000 ^{.00}	Lot 34 Club Forest Plat 1609 Pg. 699 & Sh. 1609 Pg. 701
3647 Aug 1, 1983	"			"	Harriet Lane Johnson	1618	810		Subj. Agrec. - for mtg. see REMBk
3647 Aug 1, 1983	"			"	Harriet Lane Johnson	1618	811		In mtg. see REMBk 1609 Pg. 699 Release lot 24 Schwin at Cleveland
3825 Aug 2, 1983	"			"	Builder Service Group, Inc.	1619	52	28,000 ^{.00}	Lot 9 Club Forest
6064 Aug 22, 1983	"			"	Prestige Bldg. of Bldg. a S.C. Pts.	1622	77	35,500 ^{.00}	Lot 27 Club Forest
8512 Sept 12, 1983	"			"	Beechwood Properties, Co. Inc.	1625	180	27,500 ^{.00}	Lot 62 "Club Forest" Ridge Colony
8545 Sept 13, 1983	"			"	First Carolina Construction	1625	275	23,000 ^{.00}	Lot 105 Cliff Ridge Dr. Cliff
8660 Sept 13, 1983	"			"	David L. Naramore	1625	436	44,500 ^{.00}	Lot 8 Chanticleer Towne
10473 Sept 29, 1983	"			"	Prestige Bldg. of Bldg. Ltd.	1627	970	33,000 ^{.00}	Lot 41 Club Forest
16830 Oct 3, 1983	"			"	Patrick B. Muller, M.D.	1628	671	28,000 ^{.00}	Lot 32 Club Forest
10919 Oct 3, 1983	"			"	Hamlett Builders Inc.	1628	982		In mtg. see REMBk 1600 Pg 376 Release Lot 136 Conecote Ph. II
11147 Oct 4, 1983	"			"	Coggins Land Co.	1629	57	12,750 ^{.00}	Lot 107 Cliff Ridge Colony Ph. I
11643 Oct 7, 1983	"			"	George Summit	1629	779	33,000 ^{.00}	Lot 7 "Club Forest"
13385 Oct 24, 1983	"			"	James M. Shaemahn, Jr. Jr.	1632	137	8,250 ^{.00}	Lot 167 Cliff Ridge Colony Ph. I

INDIRECT or MORTGAGEE Index to Real Estate Mortgages — Greenville County, S. C.

Open at Proper Tab according to First Letter or Letters of Name and refer to Buff Sub-Index sheet for page reference.

FILE NUMBER DATE OF RECORD	MORTGAGEES FAMILY NAMES	GIVEN NAMES ABCDEFGHIJ	GIVEN NAMES KLMNO	GIVEN NAMES PQRSTUVWXYZ	MORTGAGORS	BOOK	PAGE	Amount	BRIEF DESCRIPTION, LOCATION, ETC. (Not Warranted)
14125 Oct. 31, 1983	College			Propertys Inc.	Harmont Lane Townhome	1633	266		3 rd mtg. see Rem Bk 1609 Pg. 699 Release lot 25 Schuiren at Cleveland
14643 Nov. 3, 1983	"			"	Eastco Development Corp.	1633	925	39,500 ⁻⁰⁰	Lot 20 "Chanticleer Towns"
15988 Nov. 16, 1983	"			"	David R. Schumpert	1635	584	21,500 ^{.00}	Lot 104 Cliff Ridge Colony Ph. I
16164 Nov. 17, 1983	"			"	David R. Schumpert	1635	898	19,500 ^{.00}	Lot 103 Cliff Ridge Colony 3 rd mtg. see Rem Bk 1600 Pg 376
18514 Dec. 9, 1983	"			"	Hamlett Builders, Inc.	1639	312		Release lot 236 Canchake Ph II
18817 Dec. 13, 1983	"			"	Janice Z. Shelton	1639	596	32,800 ⁻⁰⁰	Lot 5 Schuiren at Cleveland
21092 Jan. 5, 1984	"			"	Eastco Development Corp.	1642	825	49,500 ^{.00}	Lot 55 "Chanticleer Towns" Ph II
23564 Jan. 31, 1984	"			"	Builder Service Group, Inc.	1646	70	44,500 ^{.00}	Lot 5 Chanticleer Towns
24018 Feb. 3, 1984	"			"	Prestige Bldg. of Greenville	1646	634	37,500 ^{.00}	Lot 23 "Club Forest"
25606 Feb. 21, 1984	"			"	Jane W. Coleman	1648	721	12,750 ^{.00}	Ph. I Lot 134 Cliff Ridge Colony
25698 Feb. 22, 1984	"			"	Hamlett Bldg. Inc.	1648	829	37,500 ^{.00}	Lot 24 "Club Forest"
30138 Mar. 29, 1984	"			"	John E. Douglas	1654	451	27,000 ⁻⁰⁰	Ph. I Lot 114 Cliff Ridge Colony
31444 Apr. 9, 1984	"			"	Rosamond Enterprises Inc. a S.C. Gen. Pts.	1656	363		84-1279, 3 rd mtg. see Rem Bk 1611 Pg. 299 Release lien from Judgment Roll
34015 Apr. 26, 1984	"			"	The Smith Companies	1660	95	707,000 ^{.00}	Stone Glen Lots 1-37 Rutherford Rd.
34563 May 3, 1984	"			"	L & S Investments a S.C. Gen. Pts.	1660	942	300,000 ^{.00}	Haywood - Howell Rd Tract A = 0.58 ac. Old Apphy Rd.
34679 May 4, 1984	"			"	The Smith Companies	1661	142		3 rd mtg. see Rem Bk 1660 Pg 95 Release Lot 19 Stone Glen 2a

INDIRECT or MORTGAGEE Index to Real Estate Mortgages — Greenville County, S. C.

9
(D)

☞ Open at Proper Tab according to First Letter or Letters of Name and refer to Buff Sub-Index sheet for page reference.

FILE NUMBER	DATE OF RECORD	MORTGAGEES FAMILY NAMES	GIVEN NAMES ABCDEFGH	GIVEN NAMES IJKLMNO	GIVEN NAMES PQRSTUVWXYZ	MORTGAGORS	BOOK	PAGE	Amount	BRIEF DESCRIPTION, LOCATION, ETC. (Not Warranted)
34837	May 7, 1984	College			Propertes Inc.	William R. Fairbanks	1661	361	47,950	Ph I Lot 65 Charleston Town. Ph
35302	May 10, 1984	"			" "	Prestige Bldg of Sville	1661	851	33,000	Lot 40 Club Forest
35922	May 15, 1984	"			" "	Hamlett Bldg Inc.	1662	691		In mtg. re Rem Ch. 1600 pg 376 Release Lot 233 Canabake Ph II
37152	May 25, 1984	"			" "	Williams Street Dev. Corp.	1664	467	35,500	" Club Forest" Lot 39, Club Forest Lane
40333	June 21, 1984	"			" "	Hamlett Builders, Inc.	1668	636		In mtg. re Rem Ch 1600 pg 376 Release Lot 212 Canabake Ph II
40333	June 21, 1984	"			" "	Hamlett Builders Inc.	1668	637		In mtg. re Rem Ch 1600 pg 376 Release Lot 184 Canabake Ph II
40419	June 22, 1984	"			" "	Builder Service Group, Inc.	1668	862	34,000	Ph I Lot 18 Charleston Town
40928	June 27, 1984	"			" "	Horne Lumber Co. Inc.	1669	497	31,250	Lot 17 Club Forest Sheet 1
730	July 6, 1984	"			" "	The Fairbanks Co. Inc.	1671	532	23,000	Ph I Lot 140 Cliff Ridge Colony
879	July 9, 1984	"			" "	Hamlett Builders, Inc.	1671	863		In mtg. re Rem Ch 1600 pg 376 Release Lot 211 Canabake Ph II
1838	July 17, 1984	"			" "	Rosamond Enterprises, Inc.	1672	957		# 84-3759 In mtg. re Rem Ch 1598 pg 999 Release of lien from Judgment Roll re Rem Ch. 1660 pg 95
2263	July 20, 1984	"			" "	The Smith Companies	1673	576		Release Lot 36 Stone Blm. In mtg.
3228	July 30, 1984	"			" "	Jessie Progeter, Inc.	1674	992	35,500	Lot 35 "Club Forest"
5111	Aug. 16, 1984	"			" "	The Smith Companies	1677	770		Release Lot 26 & pt. lot 27 Dillbury Way - Stone Blm also concerned in mtg. re Rem Ch. 1660 pg. 95
8728	Sept 19, 1984	"			" "	Jeanne B. Bouton et al	1682	112	22,750	Ph I Lot 150 Cliff Ridge Colony

INDIRECT or MORTGAGEE Index to Real Estate Mortgages — Greenville County, S. C.

()

☞ Open at Proper Tab according to First Letter or Letters of Name and refer to Buff Sub-Index sheet for page reference.

FILE NUMBER DATE OF RECORD	MORTGAGEES FAMILY NAMES	GIVEN NAMES ABCDEFGHIJ	GIVEN NAMES KLMNO	GIVEN NAMES PQRSTUWXYZ	MORTGAGORS	BOOK	PAGE	Amount	BRIEF DESCRIPTION, LOCATION, ETC. (Not Warranted)
10177 Oct. 2, 1984	College			Proprietors, ^{inc.}	The Smith Companies	1684	265		mtg. see REmBk 1660 Pg 95 Release lot 32 Stone Glen. For
11097 Oct. 11, 1984	"			"	The Smith Companies	1685	115		mtg. see REmBk 1660 Pg 95 also Encumbr Release lot 32 Stone Glen. For
18832 Dec. 21, 1984	"			"	Hamblett Builders, Inc.	1695	733		REmBk 1602 Pg 833 + 1695 Pg 729 Subordination Agreement. For mtg. see
18832 Dec. 21, 1984	Double Entry			"	Double Entry Hamblett Builders, Inc.	1695	733		see REmBk 1602 Pg 833 + 1695 Pg 729 Subordination Agree. for mtg.
21303 Jan. 17, 1985	"			"	Ridge View Partners a.s.c. Gen. Pts.	1698	669	24,500	Ph. I Lot 135 Cliff Ridge Colony
21235 Jan. 17, 1985	"			"	The Smith Company	1698	656		Release lot 18 + pt. lot 17 Stone Glen also resumed account for junior for mtg. see REmBk 1660 pg. 95
21235 Jan. 17, 1985	"			"	The Smith Company a.s.c. Gen. Pts.	1698	656		Release lot 28 Stone Glen. also resumed account. for mtg. see REmBk 1660 pg. 95
24410 Feb. 19, 1985	"			"	The Smith Company a.s.c. Gen. Pts.	1702	628		For mtg. see REmBk 1660 pg. 95 Release lot 35 Stone Glen
28430 Mar. 27, 1985	"			"	S & S Investments	1707	530		Non-Disturbance, Attornment & Subordination Agree. for mtg. see REmBk 1660 pg. 942
31416 Apr. 19, 1985	"			"	Prestige Bldg. of Dineen Inc.	1711	498	44,500	Lot 4 Chanticleer Town Ph I REmBk 1619 Pg 52 + 1712 Pg 299
32292 Apr. 26, 1985	"			"	Builders Service Group Inc.	1712	645		Subordination Agree. for mtg. see R. 1661 pg. 361 + 1715 pg. 222
34374 May 13, 1985	"			"	William R. Fairbanks et al	1715	300		Subordination - for mtg. see REm see REmBk 1661 Pg 361
34819 May 16, 1985	"			"	William R. Fairbanks et al	1715	903		Extension Agree. for mtg.

INDIRECT or MORTGAGEE Index to Real Estate Mortgages — Greenville County, S. C.

REG. U. S. PAT. OFFICE *Chas. McCott* County Indexes Since 1888 An Identifying Trade Mark

Open at Proper Tab according to First Letter or Letters of Name and refer to Buff Sub-Index sheet for page reference.

COTT FAMILY NAME INDEX No. 75 © 1949
MADE BY THE COTT INDEX COMPANY, COLUMBUS, OHIO
SOLD BY WALKER, EVANS & COGSWELL CO., CHARLESTON, S.C.

(E.)

FILE NUMBER DATE OF RECORD	MORTGAGEES FAMILY NAMES	GIVEN NAMES ABCDEFGHIJ	GIVEN NAMES KLMNO	GIVEN NAMES PQRSTUVWXYZ	MORTGAGORS	BOOK	PAGE	Amount	BRIEF DESCRIPTION, LOCATION, ETC. (Not Warranted)
37802 June 11, 1985	College			Ina, Properties	The Smith Companies	1719	687		For mtg. see REM Bk. 1660 pg. 95 Release lot 8 Stone Glen
1006 July 9, 1985	"			"	The Smith Companies	1724	505		mtg see REM Bk 1660 Pg 95 Release lot 27 Stone Glen
1006 July 9, 1985	"			"	The Smith Companies	1724	506		For mtg. see REM Bk 1660 Pg 95 Release Pt lots 17 & 16 Stone Glen
11856 Oct. 4, 1985	"			"	S & S Investments a.s.c. Ben Pto.	1739	708		For mtg. see REM Bk 1660 Pg 942 Release lot Heywood-Howell Rd.
18895 Dec 4, 1985	"			"	The Smith Companies a.s.c. Ben Pto.	1749	645		see REM Bk 1660 pg 95 Release lot 31 Stone Glen for mtg.
19449 Dec 10, 1985	"			"	Margaret F. White	1750	322	65,000	Lot 48, 1200 Pelham Ph. II Sec 1 Easement for mtg. see REM Bk 1660 pg 95
20465 Dec 18, 1985	"			"	The Smith Companies	1755	596		Release lot 20 + ptal Stone Glen
20861 Dec 29, 1985	"			"	Robert L. Hooker et al	1752	700	20,700	Lot 194 Cliff Ridge Colony Ph. II
20861 Dec 20, 1985	"			"	Bill P. Thomas, et al	1752	714	33,200	Lot 146 Cliff Ridge Colony Ph. I
20861 Dec 20, 1985	"			"	William P. Frazier	1752	721	19,900	Lot 112 Cliff Ridge Colony Ph. I
20861 Dec 20, 1985	"			"	Paul K. Dahl, et al	1752	727	19,600	Lot 120 Cliff Ridge Colony Ph. I
20861 Dec 20, 1985	"			"	Boston F. Ocker, et al	1752	738	19,900	Lot 177 Cliff Ridge Colony Ph. I
22594 Jan 9, 1986	"			"	Russell E. Hippensteel et al	1755	466	23,300	Lot 184 Ph. II Cliff Ridge Colony
22594 Jan 7, 1986	"			"	Charles M. Loy, et al	1755	472	24,700	Lot 169 Cliff Ridge Colony Ph. I
22594 Jan 7, 1986	"			"	Hugh Merrin, et al	1755	478	33,100	Lot 199 Cliff Ridge Colony Ph. II
23815 Jan 17, 1986	"			"	Clyde R. Erskine, Jr. et al	1757	86	35,000	Lot 112 Cliff Ridge Colony Ph. I

INDIRECT or MORTGAGEE Index to Real Estate Mortgages — Greenville County, S. C.

REG. U. S. PAT. OFFICE *Chas McCott* County Indexes Since 1888 An Identifying Trade Mark

Open at Proper Tab according to First Letter or Letters of Name and refer to Buff Sub-Index sheet for page reference.

COTT FAMILY NAME INDEX No. 75 © 1949
MADE BY THE COTT INDEX COMPANY, COLUMBUS, OHIO
SOLD BY WALKER, EVANS & COGSWELL CO., CHARLESTON, S.C.

FILE NUMBER DATE OF RECORD	MORTGAGEES FAMILY NAMES	GIVEN NAMES ABCDEFGHIJ	GIVEN NAMES JKLMNO	GIVEN NAMES PQRSTUVWXYZ	MORTGAGORS	BOOK	PAGE	Amount	BRIEF DESCRIPTION, LOCATION, ETC. (Not Warranted)
24487 Jan 24, 1986	College				<i>a.s.c. Gen Pts.</i> The Smith Companies,	1757	873		Mtg. on Rem Ch. 166 off 95 Release lot 30 Stone Glen. For Colony
25138 Jan 30, 1986	"				James O. Cooley et al	1758	776	20,800	Lot 181 Ph II Cliff Ridge Colony
25143 Jan 30, 1986	"				Samuel Q. Paige	1758	782	47,400	Lot 219 Ph II Cliff Ridge Colony
25545 Feb 3, 1986	"				J. Paul Poston et al	1759	413	20,700	Lot 185 Ph II Cliff Ridge Colony
26024 Feb 6, 1986	"				D. Bruce Rankin et al	1760	19	33,100	Lot 205 Ph II Cliff Ridge Colony
26023 Feb 6, 1986	"				Alfred F. Dorazio et al	1760	25	34,100	Lot 203 Ph II Cliff Ridge Colony
26212 Feb 7, 1986	"				Lloyd E. Day et al	1760	296	33,200	Lot 185 Ph I Cliff Ridge Ph I
26468 Feb 11, 1986	"				Glenn J. Barnes, et al	1760	600	30,300	Lot 178 Cliff Ridge Colony
26468 Feb 11, 1986	"				John J. Lupisella et al	1760	606	23,900	Lot 168 Cliff Ridge Colony Ph I
27859 Feb 25, 1986	"				Frank A. Menk, Jr. et al	1762	266	32,200	Lot 184 Ph II Cliff Ridge Colony
29115 Apr 4, 1986	"				The Smith Companies	1763	983		In mtg. on Rem Ch. 166 off 95 Release lot 2 Stone Glen
29116 Apr 6, 1986	"				The Smith Companies	1763	984		In mtg. on Rem Ch. 166 off 95 Release part lots 15 & 16 Stone Glen
29315 Mar 7, 1986	"				S & S Investments <i>a.s.c. Gen Pts.</i>	1764	219		In mtg. on Rem Ch. 166 off 942 Release lot Old Howell Ch.
29456 Mar 10, 1986	"				Michael B. Boat, et al	1764	400	26,500	Lot 174 Ph I Cliff Ridge Colony 86-808 Bantua Road 1625 R 205
30162 Mar 14, 1986	"				First Carolina Const. Co. Inc.	1765	317		Release from judgment Roll #1 Ph I
31596 Mar 27, 1986	"				Melvin H. Lane	1767	158	41,700	Lot 215 Cliff Ridge Colony

REVERSE or MORTGAGEE Index to Real Estate Mortgages — Greenville County, S. C.

REG. U. S. PAT. OFFICE *Chas McCatt* County Indexes Since 1888
An Identifying Trade Mark

 Open at Proper Tab according to First Letter or Letters of Name and refer to Buff Sub-Index sheet for page reference.


COTT FAMILY NAME INDEX No. 75 © 1949
MADE BY THE COTT INDEX COMPANY, COLUMBUS, OHIO
SOLD BY PHOTO COPY SUPPLY, MAULDIN, S. C.

9
(7)

FILE NUMBER DATE OF RECORD	MORTGAGEES FAMILY NAMES	GIVEN NAMES ABCDEFGH	GIVEN NAMES IJKLMNO	GIVEN NAMES PQRSTUVWXYZ	MORTGAGORS	BOOK	PAGE	Amount	BRIEF DESCRIPTION, LOCATION, ETC. (Not Warranted)
31583 Mar 27, 1986	College			Proprietor <i>Mc</i>	Merlin C. Ferris	1767	164	24,700 ^{.00}	Colony Lot 227 Ph. II Cliff Ridge
31596 Mar 27, 1986	"			" "	Richard A. Lambrecht	1767	170	29,300 ^{.00}	Colony Lot 204 Ph. II Cliff Ridge
32219 Apr 1, 1986	"			" "	Harold L. Hall	1768	92	24,600 ^{.00}	Ridge Colony Lot 182 Ph. II Cliff
32547 Apr 3, 1986	"			" "	Thomas G. Cross, et al	1768	543	21,500 ^{.00}	Lot 180 Ph. II Cliff Ridge Colony
32547 Apr 3, 1986	"			" "	Johnny L. Hummuth	1768	549	29,300 ^{.00}	Lot 195 Ph. II Cliff Ridge Colony
34249 Apr 18, 1986	"			" "	Joseph E. Beebe et al	1770	892	39,800 ^{.00}	Lot 223 Cliff Ridge Colony Ph. II
34931 Apr 24, 1986	"			" "	Richard W. Barry, et al	1771	895	24,600 ^{.00}	Lot 201 Cliff Ridge Colony Ph. II
36368 May 5, 1986	"			" "	L. Whitfield Jordan	1774	195	26,500 ^{.00}	Lot 198 Cliff Ridge Colony Ph. II
36368 May 5, 1986	"			" "	J. Harold Chandler	1774	201	35,600 ^{.00}	Lot 217 Cliff Ridge Colony Ph. II
36368 May 5, 1986	"			" "	James W. Elling et al	1774	207	36,900 ^{.00}	Lot 110 Cliff Ridge Colony Ph. II
36368 May 5, 1986	"			" "	Charles H. Weigh, Jr.	1774	213	27,900 ^{.00}	Lot 224 Cliff Ridge Colony Ph. II
36368 May 5, 1986	"			" "	Martha J. Watkins	1774	219	31,200 ^{.00}	Lot 216 Cliff Ridge Colony Ph. II
36368 May 5, 1986	"			" "	Jeff Yates	1774	231	43,600 ^{.00}	Lot 113 Cliff Ridge Colony Ph. II
37064 May 5, 1986	"			" "	Jeffrey Olney et al	1774	225	38,200 ^{.00}	Lot 218 Cliff Ridge Colony Ph. II
May 9, 1986	"			" "	Joseph E. Beebe	1775	216	39,800 ^{.00}	Am only see Rem BK 1770 pg 892 only assigned to Trust Fed. Sth. Assoc.
"	"			" "	Richard W. Barry	1775	217	24,600 ^{.00}	Am only see Rem BK 1771 pg 895 only assigned to Trust Fed. Sth. Assoc.

REVERSE or MORTGAGEE Index to Real Estate Mortgages — Greenville County, S. C.

REG. U. S. PAT. OFFICE *Chas. McCott* County Indexes Since 1888 An Identifying Trade Mark

 Open at Proper Tab according to First Letter or Letters of Name and refer to Buff Sub-Index sheet for page reference.

COTT FAMILY NAME INDEX No. 75 © 1949
MADE BY THE COTT INDEX COMPANY, COLUMBUS, OHIO
SOLD BY PHOTO COPY SUPPLY, MAULDIN, S. C.

FILE NUMBER DATE OF RECORD	MORTGAGEES FAMILY NAMES	GIVEN NAMES ABCDEFGH	GIVEN NAMES IJKLMNO	GIVEN NAMES PQRSTUVWXYZ	MORTGAGORS	BOOK	PAGE	Amount	BRIEF DESCRIPTION, LOCATION, ETC. (Not Warranted)
27064 May 9, 1956	College			See Proprietor	Renell E. Neppentel	1775	218		Close. to my See Rem. Bk. 1755 pg 466 my assigned to Trust Fed. Sth. Loan.
"	"			"	J. Paul Poston	1775	219		to my See Rem. Bk. 1759 pg 413 my assigned to Trust Fed. Sth. Loan.
"	"			"	Frank A. Mink Jr.	1775	220		to my See Rem. Bk. 1762 pg 266 my assigned to Trust Fed. Sth. Loan.
"	"			"	Johnny H. Jernutt	1775	221		to my See Rem. Bk. 1768 pg 349 my assigned to Trust Fed. Sth. Loan.
"	"			"	Robert H. Stokes	1775	222		to my See Rem. Bk. 1764 pg 700 my assigned to Trust Fed. Sth. Loan.
"	"			"	L. Jordan	1775	223		to my See Rem. Bk. 1774 pg 195 my assigned to Trust Fed. Sth. Loan.
"	"			"	Joseph Mervin	1775	224		to my See Rem. Bk. 1755 pg 478 my assigned to Trust Fed. Sth. Loan.
"	"			"	Alfred F. Dargis	1775	225		to my See Rem. Bk. 1760 pg 25 my assigned to Trust Fed. Sth. Loan.
"	"			"	R. A. Lambrecht	1775	226		to my See Rem. Bk. 1767 pg 170 my assigned to Trust Fed. Sth. Loan.
"	"			"	C. Bruce Rankin	1775	227		to my See Rem. Bk. 1760 pg 19 my assigned to Trust Fed. Sth. Loan.
"	"			"	Matha Watkins	1775	228		to my See Rem. Bk. 1774 pg 219 my assigned to Trust Fed. Sth. Loan.
"	"			"	J. Donald Chandler	1775	229		to my See Rem. Bk. 1774 pg 201 my assigned to Trust Fed. Sth. Loan.
"	"			"	Jeffrey Olney	1775	230		to my See Rem. Bk. 1774 pg 225 my assigned to Trust Fed. Sth. Loan.
"	"			"	Samuel O. Paige	1775	231		to my See Rem. Bk. 1758 pg 182 my assigned to Trust Fed. Sth. Loan.
"	"			"	Charles N. White Jr.	1775	232		to my See Rem. Bk. 1774 pg 213 my assigned to Trust Fed. Sth. Loan.
"	"			"	Walter C. Ferri	1775	233		to my See Rem. Bk. 1767 pg 164 my assigned to Trust Fed. Sth. Loan.
"	"			"	Michael B. Best	1775	234		to my See Rem. Bk. 1764 pg 400 my assigned to Trust Fed. Sth. Loan.

REVERSE or MORTGAGEE Index to Real Estate Mortgages — Greenville County, S. C.

REG. U. S. PAT. OFFICE *Chas McCott* County Indexes Since 1888
An Identifying Trade Mark

 Open at Proper Tab according to First Letter or Letters of Name and refer to Buff Sub-Index sheet for page reference.

COTT FAMILY NAME INDEX No. 75 © 1949
MADE BY THE COTT INDEX COMPANY, COLUMBUS, OHIO
SOLD BY PHOTO COPY SUPPLY, MAULDIN, S. C.

()

FILE NUMBER DATE OF RECORD	MORTGAGEES FAMILY NAMES	GIVEN NAMES ABCDEFGH	GIVEN NAMES IJKLMNO	GIVEN NAMES PQRSTUVWXYZ	MORTGAGORS	BOOK	PAGE	Amount	BRIEF DESCRIPTION, LOCATION, ETC. (Not Warranted)
27064 May 9, 1986	College			See. Properties	William P. Frazier ^{etd}	1775	235		Acres. In mtg. See Rem Bk. 1752 p 721 Mtg assigned to First Fed. Sth. Assn.
27064 May 9, 1986	"			"	James W. Elling ^{etd}	1775	236		In mtg. See Rem Bk. 1774 p 207 Mtg assigned to First Fed. Sth. Assn.
"	"			"	Clyde R. Eckerling Jr. ^{etd}	1775	237		In mtg. See Rem Bk. 1757 p 86 Mtg assigned to First Fed. Sth. Assn.
"	"			"	Jay J. Jeter ^{etd}	1775	238		In mtg. See Rem Bk. 1774 p 231 Mtg assigned to First Fed. Sth. Assn.
"	"			"	Lois E. Day ^{etd}	1775	239		In mtg. See Rem Bk. 1760 p 296 Mtg assigned to First Fed. Sth. Assn.
"	"			"	Paul H. Cable ^{etd}	1775	240		In mtg. See Rem Bk. 1752 p 727 Mtg assigned to First Fed. Sth. Assn.
"	"			"	Dale P. Thomas ^{etd}	1775	241		In mtg. See Rem Bk. 1752 p 714 Mtg assigned to First Fed. Sth. Assn.
"	"			"	Charles M. Lacy ^{etd}	1775	242		In mtg. See Rem Bk. 1755 p 472 Mtg assigned to First Fed. Sth. Assn.
"	"			"	Spator F. Baker ^{etd}	1775	243		In mtg. See Rem Bk. 1752 p 738 Mtg assigned to First Fed. Sth. Assn.
"	"			"	Alan J. Barnes ^{etd}	1775	244		In mtg. See Rem Bk. 1760 p 600 Mtg assigned to First Fed. Sth. Assn.
"	"			"	Thomas C. Cross ^{etd}	1775	245		In mtg. See Rem Bk. 1768 p 543 Mtg assigned to First Fed. Sth. Assn.
"	"			"	Thomas O. Cooley ^{etd}	1775	246		In mtg. See Rem Bk. 1758 p 776 Mtg assigned to First Fed. Sth. Assn.
"	"			"	Donald H. Hall ^{etd}	1775	247		In mtg. See Rem Bk. 1768 p 92 Mtg assigned to First Fed. Sth. Assn. In
37548 May 13, 1986	"			"	Eugene J. Godbold Jr. ^{etd}	1775	963	26,300	Lot 225 Ph II Cliff Ridge Colony
37548 May 13, 1986	"			"	William A. Haller ^{etd}	1775	969	33,100	Lot 193 Ph II Cliff Ridge Colony
37548 May 13, 1986	"			"	Creighton D. Linger ^{etd}	1775	981	34,100	Lot 192 Ph II Cliff Ridge Colony

REVERSE or MORTGAGEE Index to Real Estate Mortgages — Greenville County, S. C.

REG. U. S. PAT. OFFICE *Chas. McCott* County Indexes Since 1888 An Identifying Trade Mark

 Open at Proper Tab according to First Letter or Letters of Name and refer to Buff Sub-Index sheet for page reference.

COTT FAMILY NAME INDEX No. 75 © 1949
MADE BY THE COTT INDEX COMPANY, COLUMBUS, OHIO
SOLD BY PHOTO COPY SUPPLY, MAULDIN, S. C.

FILE NUMBER DATE OF RECORD	MORTGAGEES FAMILY NAMES	GIVEN NAMES ABCDEFGH	GIVEN NAMES IJKLMNO	GIVEN NAMES PQRSTUVWXYZ	MORTGAGORS	BOOK	PAGE	Amount	BRIEF DESCRIPTION, LOCATION, ETC. (Not Warranted)
37546 May 13, 1986	College			Properties ^{inc.}	Charles D. Pike et al	Mtg + assign 1775	987	34,100	Lot 123 Ph. I Cliff Ridge Colony
37594 May 14, 1986	"			"	Eugene Wright et al	Mtg. + assign 1776	55	27,400	Ph. I Lot 168 Cliff Ridge Colony
37594 May 14, 1986	"			"	Richard W. Elson et al	Mtg. + assign 1776	61	36,800	Lot 208 Cliff Ridge Colony Ph. II
38056 May 16, 1986	"			"	Builder Service Group, Inc.	1776	699		Subordination Agreement - for mtg. see REM BK. 76 46 pg. 70 + Pg. 1776 pg. 700
28558 May 21, 1986	"			"	William E. Hansen	Mtg + assign 1777	586	26,500	Colony Lot 194 Ph. II Cliff Ridge
38560 May 21, 1986	"			"	Al Newton Stebbins et al	Mtg + assign 1777	592	30,300	Ph. I Lot 162 Cliff Ridge Colony
40582 June 4, 1986	"			"	Robert H. Moss, et al	Mtg + assign 1780	703	33,100	Ridge Colony Lot 266 Ph. III Cliff
42757 June 20, 1986	"			"	Wm. Douglas Zinsley	Mtg + assign 1784	167	26,000	Lot 264 Ph. III Cliff Ridge Colony
42757 June 20, 1986	"			"	Wm. Douglas Zinsley	Mtg + assign 1784	173	23,300	Lot 263 Ph. III Cliff Ridge Colony
43065 June 23, 1986	"			"	Wade Gordon Knight Jr.	Mtg + assign 1784	640	34,100	Lot 221 Cliff Ridge Colony Ph. II
43634 June 26, 1986	"			"	P. Marcus Rogers	Mtg + assign 1785	425	26,500	Lot 265 Cliff Ridge Colony Ph. III
43866 June 27, 1986	"			" "	Michael H. Armstrong et al	Mtg + assign 1785	830	27,400	Colony Lot 262, Ph. III Cliff Ridge
714 July 3, 1986	"			"	Robert A. Schauer	Mtg + assign 1787	300	34,300	Ph. III Lot 269 Cliff Ridge Colony
714 July 3, 1986	"			"	James B. Miller et al	Mtg. + assign 1787	306	26,500	Lot 183 Cliff Ridge Colony Ph. II
1833 July 14, 1986	"			"	Southside Builders & Dev. Inc.	1789	84		For mtg. see REM BK 1615 pg 140 Release him from judgment & Roll # 86-3552

REVERSE or MORTGAGEE Index to Real Estate Mortgages — Greenville County, S. C.

REG. U. S. PAT OFFICE *Chris McCott* County Indexes Since 1888 An Identifying Trade Mark

 Open at Proper Tab according to First Letter or Letters of Name and refer to Buff Sub-Index sheet for page reference.


COTT FAMILY NAME INDEX No. 75 © 1949
MADE BY THE COTT INDEX COMPANY, COLUMBUS, OHIO
SOLD BY PHOTO COPY SUPPLY, MAULDIN, S. C.

()

FILE NUMBER DATE OF RECORD	MORTGAGEES FAMILY NAMES	GIVEN NAMES ABCDEFGH	GIVEN NAMES IJKLMNO	GIVEN NAMES PQRSTUVWXYZ	MORTGAGORS	BOOK	PAGE	Amount	BRIEF DESCRIPTION, LOCATION, ETC. (Not Warranted)
4982 Aug 4, 1986	College			Properties ^{inc}	etd Kenneth L. Helms	1793	821	23,600	Phase II Lot 186 "Cliff Ridge Colony"
4974 Aug 4, 1986	"			" "	etd Eugene G. Godbold, Jr	1793	827	34,300	Phase II Lot 207 "Cliff Ridge Colony"
5958 Aug 11, 1986	"			" "	etd Carroll H. Simpson	1794	959	23,600	Ph. I Lot 148 "Cliff Ridge Colony"
5958 Aug 11, 1986	"			" "	etd James S. McCormack	1794	969	35,000	Ph. II Lot 222 "Cliff Ridge Colony"
8116 Aug 26, 1986	"			" "	etd Charles D. Halton	1797	787	24,600	Ph. II Lot 258 "Cliff Ridge Colony"
8112 Aug 26, 1986	"			" "	etd Richard Burkemper	1797	795	25,600	Ph. II Lot 209 "Cliff Ridge Colony"
8113 Aug 26, 1986	"			" "	etd Richard J. Burnett	1797	801	23,600	Ph. II Lot 200 "Cliff Ridge Colony"
8786 Aug. 29, 1986	"			" "	etd Roberts J. Jenson	1798	830	28,700	Ph. III Lot 231 Cliff Ridge Colony
9039 Sept 2, 1986	"			" "	etd Bobby L. Poole	1799	239	26,500	Ph. III Lot 252 Cliff Ridge Colony
10869 Sept. 15, 1986	"			" "	etd Joe E. Buckner	1801	776	39,800	Ph. III Lot 234 Cliff Ridge Colony
11390 Sept 18, 1986	"			" "	etd Stewart E. Rogers	1802	565	24,200	Ph. III Lot 255 Cliff Ridge Colony
11390 Sept 18, 1986	"			" "	etd Kirby Quinn, Jr	1802	571	19,100	Ph. III Lot 261 Cliff Ridge Colony
11390 Sept 18, 1986	"			" "	etd Monroe Durham	1802	583	19,900	Ph. III Lot 259 Cliff Ridge Colony
11390 Sept 18, 1986	"			" "	etd Kirby Quinn, Jr	1802	589	30,300	Ph. III Lot 243 Cliff Ridge Colony
12748 Sept 18, 1986	"			" "	etd Robert C. Carrall	1802	577	23,100	Ph. III Lot 254 Cliff Ridge Colony
Sept 29, 1986	"			" "	etd Donald J. Hargraves	1804	588	27,900	Lot 230 Cliff Ridge Colony Ph. III

REVERSE or MORTGAGEE Index to Real Estate Mortgages — Greenville County, S. C.

REG. U. S. PAT. OFFICE *Chas. McCott* County Indexes Since 1888 An Identifying Trade Mark

 Open at Proper Tab according to First Letter or Letters of Name and refer to Buff Sub-Index sheet for page reference.

COTT FAMILY NAME INDEX No. 75 © 1949
MADE BY THE COTT INDEX COMPANY, COLUMBUS, OHIO
SOLD BY PHOTO COPY SUPPLY, MAULDIN, S. C.

FILE NUMBER DATE OF RECORD	MORTGAGEES FAMILY NAMES	GIVEN NAMES ABCDEFGHIJ	GIVEN NAMES JKLMNO	GIVEN NAMES PQRSTUVWXYZ	MORTGAGORS	BOOK	PAGE	Amount	BRIEF DESCRIPTION, LOCATION, ETC. (Not Warranted)
12705 Sept 29, 1986	College			^{etc.} Properties	^{et al} William A. L. Sibley	MtS & assign 1804	514	25,500	Ph II Lot 226 Cliff Ridge Colony
12748 Sept 29, 1986	"			"	Isaac Summers	MtS & assign 1804	600	38,800	Ph III Lot 242 Cliff Ridge Colony
14006 Oct 6, 1986	"			"	^{et al} Howard L. Parker	MtS & assign 1806	483	31,200	Ph III Lot 232 Cliff Ridge Colony
16373 Oct 22, 1986	"			"	^{et al} C. Lewis LaCount	MtS & assign 1809	830	34,100	Ph III Lot 251 Cliff Ridge Colony
16532 Oct 23, 1986	"			"	Jennings Cook	MtS & assign 1810	131	38,250	Ph III Lot 245 Cliff Ridge Colony
16534 Oct 23, 1986	"			"	^{et al} John L. Wynn	MtS & assign 1810	141	31,200	Ph III Lot 229 Cliff Ridge Colony
18367 Nov 4, 1986	"			"	Wood & Associates	MtS & assign 1813	342	25,500	Lot 257 Cliff Ridge Colony Ph III
18367 Nov 4, 1986	"			"	^{et al} Marvin A. Koch	MtS & assign 1813	348	21,500	Lot 253 Cliff Ridge Colony Ph III
22217 Dec 2, 1986	"			"	^{et al} Jonathan C. Thomas	MtS & assign 1819	472	23,600	Lot 288 Cliff Ridge Colony Ph IV
22217 Dec 2, 1986	"			"	^{et al} Charles C. Burke Jr.	MtS & assign 1819	478	23,600	Lot 330 Cliff Ridge Colony Ph IV
22217 Dec 2, 1986	"			"	^{et al} Edwin E. Cunningham Jr.	MtS & assign 1819	484	23,600	Lot 317 Cliff Ridge Colony Ph IV
22217 Dec 2, 1986	"			"	^{et al} Richard William Ditch	MtS & assign 1819	490	25,500	Lot 319 Cliff Ridge Colony Ph IV
22217 Dec 2, 1986	"			"	^{et al} Jonathan Lucas	MtS & assign 1819	496	26,400	Lot 318 Cliff Ridge Colony Ph IV
24024 Dec 8, 1986	"			"	^{et al} William P. Perdue	MtS & assign 1820	629	25,500	Lot 329 Cliff Ridge Colony Ph IV
24011 Dec 8, 1986	"			"	^{et al} Neil F. Brown	MtS & assign 1820	635	21,200	Lot 311 Cliff Ridge Colony Ph IV
25359 Dec 16, 1986	"			"	^{et al} Dr. Wm G. Wirthlin P.A. Pension Plan & Trust	MtS & assign 1822	620	28,700	Lot 322 Cliff Ridge Colony Ph IV

REVERSE or MORTGAGEE Index to Real Estate Mortgages — Greenville County, S. C.

REG. U. S. PAT. OFFICE *Chas McCott* County Indexes Since 1888 An Identifying Trade Mark

 Open at Proper Tab according to First Letter or Letters of Name and refer to Buff Sub-Index sheet for page reference.

COTT FAMILY NAME INDEX No. 75 © 1949
MADE BY THE COTT INDEX COMPANY, COLUMBUS, OHIO
SOLD BY PHOTO COPY SUPPLY, MAULDIN, S. C.

()

FILE NUMBER DATE OF RECORD	MORTGAGEES FAMILY NAMES	GIVEN NAMES ABCDEFGHIJ	GIVEN NAMES JKLMNO	GIVEN NAMES PQRSTUVWXYZ	MORTGAGORS	BOOK	PAGE	Amount	BRIEF DESCRIPTION, LOCATION, ETC. (Not Warranted)
25351 Dec 16, 1986	College			Proprietors Inc	Dr Wm G. Wirthlin P.A. Pension Plan & Trust of	M15 assign 1822	634	19,900	Lot 321 Cliff Ridge Colony Ph II
25732 Dec 18, 1986	"			" "	Edward L. McLean et al	M15 assign 1823	202	21,700	Lot 215 Cliff Ridge Colony
27702 Dec 31, 1986	"			" "	et al Pks. a n.c. et al Pks. Beacon Ridge / Summit Pks.	1826	434	1,000,000	11.615 acres Crystal Spgs. Ga.
32274 Jan 5, 1987	"			" "	John P. Dexter	mtg. & assign 1834	672	16,815	Lot 225 Cliff Ridge Colony
32443 Feb 6, 1987	"			" "	et al Dr. Enoch N. O. Dean	mtg. & assign 1835	46	35,200	Ph III Lot 246 Cliff Ridge Colony
34538 Jan 25, 1987	"			" "	William P. Perdue et al	mtg. & assign 1838	938	25,500	Lot 329 Cliff Ridge Colony Ph IV
35865 Feb 27, 1987	"			" "	et al Dr. Hugh S. Thompson	mtg. & assign 1839	902	22,300	Ph IV Lot 281 Cliff Ridge Colony
35013 Feb 27, 1987	"			" "	Robert West	mtg. & assign 1839	908	12,250	Ph I Lot 161 Cliff Ridge Colony
35351 Mar 2, 1987	"			" "	J. Michael Rogers et al	mtg. & assign 1840	423	22,300	Lot 301 Cliff Ridge Colony Ph IV
35889 Mar 4, 1987	"			" "	Leon A. Moore	mtg. & assign 1841	285	32,200	Lot 312 Cliff Ridge Colony Ph IV
39808 Mar 25, 1987	"			" "	et al Barbara J. Mitchell	1847	34	26,300	Ph IV Lot 306 Cliff Ridge Colony
39805 Mar 25, 1987	"			" "	et al Gurohinder S. Rahil	M15 assign 1847	40	28,400	IV Lot 284 Cliff Ridge Colony Ph
40024 Mar 26, 1987	"			" "	et al Wayne L. Larkin	mtg. & assign 1847	374	24,200	Ph IV Lot 297 Cliff Ridge Colony
40016 Mar 26, 1987	"			" "	et al John Sanders	M15 assign 1847	368	40,850	Ph III Lot 268 Cliff Ridge Colony
47238 May 4, 1987	"			" "	et al J. Towers Rice	1857	871	42,700	Ph IV Lot 326 Cliff Ridge Colony
47285 May 4, 1987	"			" "	et al William A. Wilson	M15 assign 1857	881	35,000	Ph IV Lot 305 Cliff Ridge Colony

REVERSE or MORTGAGEE Index to Real Estate Mortgages — Greenville County, S. C.

REG. U. S. PAT. OFFICE *Chas. McCott* County Indexes Since 1888
An Identifying Trade Mark

 Open at Proper Tab according to First Letter or Letters of Name and refer to Buff Sub-Index sheet for page reference.

COTT FAMILY NAME INDEX No. 75 © 1949
MADE BY THE COTT INDEX COMPANY, COLUMBUS, OHIO
SOLD BY PHOTO COPY SUPPLY, MAULDIN, S. C.

FILE NUMBER DATE OF RECORD	MORTGAGEES FAMILY NAMES	GIVEN NAMES ABCDEFGHIJ	GIVEN NAMES JKLMNOPQ	GIVEN NAMES RSTUVWXYZ	MORTGAGORS	BOOK	PAGE	Amount	BRIEF DESCRIPTION, LOCATION, ETC. (Not Warranted)
47237 May 4, 1987	College				et al Proprietor Inc. J. James Rice	1857	887	31,300	Ph IV Lot 327 Cliff Ridge Colony
47288 May 4, 1987	"			" "	et al William A. Gant	1857	893	33,200	Ph IV Lot 313 Cliff Ridge Colony
47239 May 4, 1987	"			" "	Winfred C. Browne	1857	904	23,900	Ph IV Lot 308 Cliff Ridge Colony
53275 June 2, 1987	"			" "	et al Gerald A. Kraft	1865	459	27,400	Colony. Lot 307 Ph IV Cliff Ridge
53272 June 2, 1987	"			" "	et al Harold C. Grossman	1865	983	23,300	Colony. Lot 287 Ph IV Cliff Ridge
56876 June 2, 1987	"			" "	Dorothy Anne Smart	1865	993	25,500	Colony Lot 320 Ph IV Cliff Ridge
58032 Jun 22, 1987	"			" "	S. S. Investments	1870	440		Lot 1660 P 942 + dual Ph 1277 P 5 897 Subordination of Mts for Mts rec
58021 June 26, 1987	"			" "	et al Donald Duddley Burch	1872	30	31,100	Colony Lot 282 Ph IV Cliff Ridge
58022 June 26, 1987	"			" "	et al Joseph E. Ballatin	1872	38	24,600	Lot 296 Cliff Ridge
58574 June 26, 1987	"			" "	et al Jack C. Bauman	1872	45	28,400	Lot 299 Cliff Ridge
58575 June 30, 1987	"			" "	et al John P. Dertler	1872	861	25,500	Lot 285 Cliff Ridge
58576 June 30, 1987	"			" "	et al Henry W. Poche	1872	868	21,500	Lot 294 Cliff Ridge
58577 June 30, 1987	"			" "	et al John M. Memory	1872	874	33,100	Lot 298 Cliff Ridge
58553 June 30, 1987	"			" "	et al Jerry Hagood	1872	880	24,900	Lot 290 Cliff Ridge
25 June 30, 1987	"			" "	et al Hugh S. Thompson	1872	886	28,650	Lot 280 Cliff Ridge
July 1, 1987					et al Ray M. Ross	1873	265	36,900	Lot 314 Cliff Ridge Colony Ph IV

REVERSE or MORTGAGEE Index to Real Estate Mortgages — Greenville County, S. C.

REG. U. S. PAT OFFICE *Chas McCott* County Indexes Since 1888 An Identifying Trade Mark

Open at Proper Tab according to First Letter or Letters of Name and refer to Buff Sub-Index sheet for page reference.


COTT FAMILY NAME INDEX No. 75 © 1949
MADE BY THE COTT INDEX COMPANY, COLUMBUS, OHIO
SOLD BY PHOTO COPY SUPPLY, MAULDIN, S. C. ()

FILE NUMBER	MORTGAGEES	GIVEN NAMES	GIVEN NAMES	GIVEN NAMES	MORTGAGORS	BOOK	PAGE	Amount	BRIEF DESCRIPTION, LOCATION, ETC.
DATE OF RECORD	FAMILY NAMES	ABCDEFGHIJ	IJKLMNOP	QRSTUVWXYZ					(Not Warranted)
28 July 1, 1987 5391	College			Inc. Properties	<i>Trustee</i> George R. Wilkinson Jr	mtg. + assign 1873	271	36,500	Lot 325 Cliff Ridge Colony Ph. IV
July 30, 1987 5387	"			"	<i>et al</i> John P. Haybach	mtg. + assign 1879	610	35,900	Lot 267 Cliff Ridge Ph. III
July 30, 1987 5392	"			"	<i>et al</i> Mary R. Childs	mtg. + assign 1879	616	29,200	Lot 115 Cliff Ridge Ph. I
July 30, 1987 9020	"			"	<i>et al</i> A. Duncan Shirley	mtg. + assign 1879	622	22,500	Lot 272 Cliff Ridge Ph. IV
Aug 7, 1987 9023					William L. Dunn Jr	mtg. + assign 1881	725	23,500	Lot 247 Cliff Ridge Colony Ph. III
Aug 7, 1987 9452					John P. Haybach <i>et al</i>	mtg. + assign 1881	731	35,900	Lot 250 Cliff Ridge Colony Ph. III
Aug 11, 1987 10866					Debbie D. Wells	mtg. + assign 1882	317	26,000	Lot 295 Cliff Ridge Colony Ph. III
Aug 31, 1987 10867					Brian R. Wilkinson <i>et al</i>	mtg. + assign 1886	360	16,700	Lot 271 Cliff Ridge Colony Ph. IV
Aug 31, 1987 10868					Steve Jarrell <i>et al</i>	mtg. + assign 1886	366	13,600	Lot 275 Cliff Ridge Colony Ph. IV
Aug 31, 1987 15952					James Lee Hamrick Jr <i>et al</i>	mtg. + assign 1886	372	15,900	Lot 276 Cliff Ridge Colony Ph. IV
Oct 1, 1987 17135					James R. Head <i>et al</i>	mtg. + assign 1892	377	33,200	Lot 304 Cliff Ridge Colony Ph. III
Oct 9, 1987 18407	"			"	<i>et al</i> Edward J. Frederick	mtg. + assign 1893	831	25,100	Lot 248 Cliff Ridge Colony Ph. III
Oct 19, 1987 18390					Ramond A. Pachiren <i>et al</i>	mtg. + assign 1895	320	26,000	Lot 349 Cliff Ridge Colony Ph. V
Oct 19, 1987 18408					Andrew Balent <i>et al</i>	mtg. + assign 1895	326	22,300	Lot 310 Cliff Ridge Colony Ph. IV
Oct 19, 1987 18394					Wugh A. Nicholson <i>et al</i>	mtg. + assign 1895	334	36,000	Lot 342 Cliff Ridge Colony Ph. V
Oct 19, 1987					Enoch N. Tsai <i>et al</i>	mtg. + assign 1895	344	35,200	Lot 356 Cliff Ridge Colony Ph. V

8-8-08
DB

REVERSE or MORTGAGEE Index to Real Estate Mortgages — Greenville County, S. C.

REG. U. S. PAT. OFFICE *Chas McCott* County Indexes Since 1888 An Identifying Trade Mark

 Open at Proper Tab according to First Letter or Letters of Name and refer to Buff Sub-Index sheet for page reference.

COTT FAMILY NAME INDEX No. 75 © 1949
MADE BY THE COTT INDEX COMPANY, COLUMBUS, OHIO
SOLD BY PHOTO COPY SUPPLY, MAULDIN, S. C.

FILE NUMBER DATE OF RECORD	MORTGAGEES FAMILY NAMES	GIVEN NAMES ABCDEFGHIJ	GIVEN NAMES JKLMNO	GIVEN NAMES PQRSTUVWXYZ	MORTGAGORS	BOOK	PAGE	Amount	BRIEF DESCRIPTION, LOCATION, ETC. (Not Warranted)
18395 Oct 19 1987	College			Propertien da	Enoch N. Isari, et al	1895	350	36,800	Lot 357 Cliff Ridge Colony Ph V
19723 Oct 27 1987	"			" "	John Paul Wuster et al	1896	847	21,375	Lot 300 Cliff Ridge Colony Ph IV
20965 Nov 4 1987	"			" "	James A. Crumshank et al	1898	516	23,900	Lot 302 Cliff Ridge Colony Ph IV
21242 Nov 5 1987	"			" "	Charles C. Burke, Jr. et al	1898	803	20,000	Lot 234 Cliff Ridge Colony Ph III
21388 Nov 6 1987	"			" "	A. Duncan Shirley et al	1898	915	40,050	Lot 360 Cliff Ridge Colony Ph IV
23213 Nov 12 1987	"			" "	Richard A. Merrill et al	1899	773	24,600	Lot 309 Cliff Ridge Colony Ph IV
24268 Nov 19 1987	"			" "	William F. Bender et al	1900	991	34,100	Lot 340 Cliff Ridge Colony Ph V
25229 Nov 25 1987	"			" "	M. Gregg Welch et al	1902	431	16,050	Lot 316 Cliff Ridge Colony Ph IV
25234 Nov 25 1987	"			" "	Charles R. Timms et al	1902	437	40,700	Lot 361 Cliff Ridge Colony Ph V
25735 Dec 1 1987	"			" "	Sarah N. Nicholson et al	1903	101	19,000	Lot 279 Cliff Ridge Colony Ph IV
28260 Dec 17 1987	"			" "	Ronald C. Bieker et al	1906	57	12,000	Lot 278 Cliff Ridge Colony Ph IV
29110 Dec 23 1987	"			" "	David H. Adams et al	1907	197	17,500	Lot 198 Cliff Ridge Colony Ph II
29360 Dec 28 1987	"			" "	Kenneth A. Torr, et al	1907	561	14,675	Lot 291 Cliff Ridge Colony Ph IV
29361 Dec 28 1987	"			" "	Kenneth A. Torr, et al	1907	567	14,675	Lot 289 Cliff Ridge Colony Ph IV
30348 Dec 31 1987	"			" "	David W. Cross, et al	1908	876	15,675	Lot 274 Cliff Ridge Colony Ph IV
3871 Jan 8 1988	"			" "	Ian M. Clarke et al	1910	681	35,150	Lot 358 Cliff Ridge Colony Ph V

REVERSE or MORTGAGEE Index to Real Estate Mortgages — Greenville County, S. C.

REG. U. S. PAT. OFFICE *Chas. McCath* County Indexes Since 1888 An Identifying Trade Mark

☞ Open at Proper Tab according to First Letter or Letters of Name and refer to Buff Sub-Index sheet for page reference.

COTT FAMILY NAME INDEX No. 75 © 1949
MADE BY THE COTT INDEX COMPANY, COLUMBUS, OHIO
SOLD BY PHOTO COPY SUPPLY, MAULDIN, S. C.

()

FILE NUMBER	MORTGAGEES FAMILY NAMES	GIVEN NAMES ABCDEFGHIJ	GIVEN NAMES KLMNO	GIVEN NAMES PQRSTUVWXYZ	MORTGAGORS	BOOK	PAGE	Amount	BRIEF DESCRIPTION, LOCATION, ETC. (Not Warranted)
DATE OF RECORD									
37064 Feb 26, 1988	College			<i>Propertus Jr.</i>	<i>et al</i> Laurie N. Erwin <i>III</i>	Mtg + assign 1916	674	14,400	Ph IV Lot 272 Cliff Ridge Colony
39368 Mar 14, 1988	"			"	B. Paul Robinson <i>et al</i>	mtg. & assign 1919	321	20,000	Lot 249 Cliff Ridge Colony Ph III
40631 Mar 22, 1988	"			"	Branson Westmoreland Jr. <i>et al</i>	mtg + assign 1920	748	18,000	Ph I Lot 372 Cliff Ridge Colony Sub.
40629 Mar 23, 1988	"			"	Dr. Douglas H. Ervin <i>et al</i>	mtg + assign 1920	754	22,500	Ph V Lot 370 Cliff Ridge Colony Sub.
40630 Mar 23, 1988	"			"	Branson Westmoreland Jr. <i>et al</i>	mtg + assign 1920	760	18,000	Ph V Lot 371 Cliff Ridge Colony Sub.
46818 Mar 23, 1988	"			"	Thomas V. Matthews <i>et al</i>	mtg. & assign 1921	24	12,800	Lot 235 Cliff Ridge Colony Ph III
43499 April 8, 1988	"			"	Richard A. Bender	Mtg + assign 1924	296	14,300	Ph IV Lot 292 Cliff Ridge Colony
45677 Apr 22, 1988	"			"	Wilbur D. Scury <i>et al</i>	mtg. & assign 1927	68	11,200	Lot 315 Cliff Ridge Colony Ph IV
46534 Apr 28, 1988	"			"	David R. Schale <i>et al</i>	mtg + assign 1928	230	33,200	Lot 359 Cliff Ridge Colony Ph I
47943 May 4, 1988	"			"	Eugenia M. Thomason	mtg + assign 1929	878	28,000	Mtg. & assign Cliff Ridge Colony Subd. Ph II
47986 May 5, 1988	"			"	Carroll W. Lindsey <i>et al</i>	mtg & assign 1930	275	15,100	Lot 277 Cliff Ridge Colony Ph IV
47987 May 5, 1988	"			"	Carroll W. Lindsey	mtg. assign 1930	281	15,100	Lot 270 Cliff Ridge Colony Ph IV
53207 June 1, 1988	"			"	<i>et al</i> James A. Hicks	mtg. + assign 1936	395	16,050	Phase V Lot 344 Cliff Ridge Colony Sub.
53620 June 2, 1988	"			"	<i>et al</i> Broadus D. Rutledge II	mtg. + assign 1937	82	20,800	Phase V Lot 364 "Cliff Ridge Colony"
53624 June 2, 1988	"			"	<i>et al</i> Richard A. Winley	mtg. + assign 1937	88	15,100	Phase V Lot 366 "Cliff Ridge Colony"
54488 June 8, 1988	"			"	Sylvia J. Hughes	mtg. + assign 1938	222	15,120	Lot 365 Phase V "Cliff Ridge Colony" sub.

REVERSE or MORTGAGEE Index to Real Estate Mortgages — Greenville County, S. C.

REG. U. S. PAT. OFFICE *Chas McCott* County Indexes Since 1888 An Identifying Trade Mark

Open at Proper Tab according to First Letter or Letters of Name and refer to Buff Sub-Index sheet for page reference.

COTT FAMILY NAME INDEX No. 75 © 1949
MADE BY THE COTT INDEX COMPANY, COLUMBUS, OHIO
SOLD BY PHOTO COPY SUPPLY, MAULDIN, S. C.

FILE NUMBER DATE OF RECORD	MORTGAGEES FAMILY NAMES	GIVEN NAMES ABCDEFGHIJ	GIVEN NAMES JKLMNOPQ	GIVEN NAMES RSTUVWXYZ	MORTGAGORS	BOOK	PAGE	Amount	BRIEF DESCRIPTION, LOCATION, ETC. (Not Warranted)
55139 June 13, 1988 58654	College				Properties Inc. John K. Davis et al	Mtg + Assign 1939	62	15,100	Phase V Lot 367 "Cliff Ridge Colony"
June 30, 1988 58655	"				Properties Inc. J. Don Durham et al	Mtg + Assign 1943	656	14,900	Phase V Lot 335 Cliff Ridge Colony
June 30, 1988 643	"				Properties Inc. Bobby J. Lucas et al	Mtg + Assign 1943	666	16,050	Phase V Lot 369 Cliff Ridge Colony
July 5, 1988 3181	"				" " Harvey Richardson et al	Mtg + Assign 1944	793	17,900	Phase V Lot 340 Cliff Ridge Colony
July 19, 1988 4483	"				" " Nancy J. Hoffner et al	Mtg + Assign 1947	653	20,600	Phase V Lot 362 Cliff Ridge Colony
July 26, 1988 4482	"				" " R. Devon Parks et al	Mtg + Assign 1949	213	17,900	Phase V Lot 334 Cliff Ridge Colony
July 26, 1988 6507	"				" " Frances Rivera et al	Mtg + Assign 1949	219	17,900	Phase V Lot 332 Cliff Ridge Colony
Aug 4, 1988 11569	"				" " Paul W. Waring et al	Mtg + Assign 1951	953	17,950	Phase V Lot 346 Cliff Ridge Colony
Sept 1, 1988 11567	"				" " Hyman J. Small et al	Mtg + Assign 1958	201	17,950	Phase V Lot 331 Cliff Ridge Colony
Sept 1, 1988 12439	"				" " William Bruce Moses et al	Mtg + Assign 1958	267	19,900	Phase V Lot 348 Cliff Ridge Colony
Sept 8, 1988 13290	"				" " The Smith Companies a L.C. Gen Pts	1959	212		Stone Glen. For Mtg see Bl 166 of p 95 Release pt lot 13 + 14
Sept 13, 1988 13289	"				" " Patrick J. Flynn et al	Mtg + Assign 1960	315	13,500	Phase V Lot 298 Cliff Ridge Colony
Sept 13, 1988 21940	"				" " James D. Ball et al	Mtg + Assign 1960	309	16,050	Phase V Lot 183 Ph II Cliff Ridge
Nov 2, 1988 21899	"				" " Cheang Y. Lim et al	Mtg + Assign 1970	647	19,900	Phase V Lot 353 Cliff Ridge Colony sub D.
Nov 2, 1988 21906	"				" " Richard A. Bender et al	Mtg + Assign 1970	653	24,600	Phase V Lot 338 Cliff Ridge Colony sub D.
Nov 2, 1988	"				" " Howard Bauers et al	Mtg + Assign 1970	659	16,050	Phase V Lot 345 Cliff Ridge Colony sub D.

REVERSE or MORTGAGEE Index to Real Estate Mortgages — Greenville County, S. C.

REG. U. S. PAT OFFICE *Chas McCott* County Indexes Since 1888
An Identifying Trade Mark

Open at Proper Tab according to First Letter or Letters of Name and refer to Buff Sub-Index sheet for page reference.

COTT FAMILY NAME INDEX No. 75 © 1949
MADE BY THE COTT INDEX COMPANY, COLUMBUS, OHIO
SOLD BY PHOTO COPY SUPPLY, MAULDIN, S. C.

()

FILE NUMBER DATE OF RECORD	MORTGAGEES FAMILY NAMES	GIVEN NAMES ABCDEFGHIJ	GIVEN NAMES JKLMNO	GIVEN NAMES PQRSTUVWXYZ	MORTGAGORS	BOOK	PAGE	Amount	BRIEF DESCRIPTION, LOCATION, ETC. (Not Warranted)
21905 Nov 2, 1988	College				Properties Inc William A. Kilpatrick	1970	665	14,100	Ph. V. Lot 341 Cliff Ridge Colony Sub H.
21917 Nov 2, 1988	"			" "	William A. Kilpatrick	1970	671	15,100	Ph. V. Lot 344 Cliff Ridge Colony Sub H.
21920 Nov 2, 1988	"			" "	Patrick T. Flynn	1970	677	18,400	Ph. V. Lot 336 Cliff Ridge Colony Sub H.
21916 Nov 2, 1988	"			" "	Lewis R. Travis et al	1970	683	11,200	Ph. V. Lot 368 Cliff Ridge Colony Sub H.
21918 Nov 2, 1988	"			" "	B. Mack Hankey et al	1970	691	19,700	Ph. V. Lot 337 Cliff Ridge Colony Sub H.
21922 Nov 2, 1988	"			" "	Paul A. Brickell et al	1970	697	19,900	Ph. V. Lot 347 Cliff Ridge Colony Sub H.
21921 Nov 2, 1988	"			" "	Timothy J. Haugherty et al	1970	703	20,600	Ph. V. Lot 352 Cliff Ridge Colony Sub H.
24126 Nov. 16, 1988	"			" "	Thomas E. Juckow et al	1973	27	17,000	Phase V Lot 355 Cliff Ridge Colony
25004 Nov 22, 1988	"			" "	Arthur Douglas et al	1973	902	19,800	Phase V Lot 350 Cliff Ridge Colony
25025 Nov 22, 1988	"			" "	Edgar M. West et al	1973	908	15,900	Phase V Lot 339 Cliff Ridge Colony
25024 Nov 22, 1988	"			" "	Haskell Whitmore et al	1973	916	16,700	Phase V Lot 351 Cliff Ridge Colony
28317 Nov 13, 1988	"			" "	James D. Martin Jr	1977	774	27,075	Ph. III Lot 236 Cliff Ridge Colony
5904 Jul 9, 1989	"			" "	The Smith Companies a.s.c. Dep Pts.	1987	861		For Mtg see Bk 1660 pg. 95 Release pt lots 14+15 Stone Glen
30617 July 14, 1989	"			" "	Jakob K. Davis et al	2016	307		Roll 89-3123 For Mtg see Bk 1439 Release of lien from judgment pg 62
32425 July 25, 1989	"			" "	n/a - The Smith Co of States Ave S.C. Dep Pts The Smith Companies a	2018	341		also a comment For Mtg see Bk 1660 pg 95 Release Lot 34 Stone Glen

