

# INDIRECT or MORTGAGEE Index to Real Estate Mortgages — Greenville County, S. C.

REG. U. S. PAT. OFFICE *Chas. McLoth* County Indexes Since 1888 An Identifying Trade Mark

 Open at Proper Tab according to First Letter or Letters of Name and refer to Buff Sub-Index sheet for page reference.

COTT FAMILY NAME INDEX No. 75 © 1949  
MADE BY THE COTT INDEX COMPANY, COLUMBUS, OHIO  
SOLD BY WALKER, EVANS & COGSWELL CO., CHARLESTON, S.C.

(A)

FILE NUMBER DATE OF RECORD	MORTGAGEES FAMILY NAMES	GIVEN NAMES ABCDEFGHIJ	GIVEN NAMES JKLMNO	GIVEN NAMES PQRSTUVWXYZ	MORTGAGORS	BOOK	PAGE	Amount	BRIEF DESCRIPTION, LOCATION, ETC. ( Not Warranted )
29622 June 16, 1975	Colonial				Willis Eugene Jaque, et al	1341	829		for mtg. see R.E.M. Bk. 1315 pg. 7 Release Lien by Judgment Roll # 17-174
2042 July 23, 1975	"				Nelson L. Cooley, et al	1344	550		for mtg. see R.E.M. Bk. 1298 pg. 848 Release Lien by Judgment Roll # 17-3235
9732 Oct 10, 1975	"				Douglas Zet Mc Davis	1351	24	}	Release Lien by Judgment Roll # M-3637- for mtg. see R.E.M. Books 1297 pg. 291
"	"				" " "	1351	24		
20414 Feb. 11, 1976	"				Dshman Tate, et al	1360	51		for mtg. see R.E.M. Bk. 1299 Page 637 Release by Judgment # 76-45
25724 April 7, 1976	"				Johnny (Jr) Chappell, et al	1364	299		for mtg. see R.E.M. Bk. 1296 pg. 579 Assigned to Sec. of Nursing & Unhanded
26366 April 14, 1976	"				Carl Winton Davis, et al	1364	875		for mtg. see R.E.M. Bk. 1292 pg. 298 Assigned to Fed. Nat'l Mtg. Assn.
26367 April 14, 1976	"				Carl Winton Davis, et al	1364	876		for mtg. see R.E.M. Bk. 1292 pg. 298 Assigned to Colonial Mtg. Service Co.
26367 April 14, 1976	"				Paul Edward Lee, et al	1364	876		for mtg. see R.E.M. Bk. 1291 pg. 711 Assigned to Colonial Mtg. Service Co.
26367 April 14, 1976	"				Eleanor Robinson Bowen	1364	876		for mtg. see R.E.M. Bk. 1291 pg. 429 Assigned to Colonial Mtg. Service Co.
26367 April 14, 1976	"				Patrick Ryan O' Shields, et al	1364	876		for mtg. see R.E.M. Bk. 1292 pg. 750 Assigned to Colonial Mtg. Service Co.
26367 April 14, 1976	"				Harold Lee Rose, et al	1364	876		for mtg. see R.E.M. Bk. 1294 pg. 87 Assigned to Colonial Mtg. Service Co.
26368 April 14, 1976	"				Harold Lee Rose, et al	1364	877		Bk. for mtg. see R.E.M. Bk. 1294 pg. 87 Assigned to Beneficial Mutual Savings
26368 April 14, 1976	"				Carl Winton Davis, et al	1364	879		Bk. for mtg. see R.E.M. Bk. 1292 pg. 298 Assigned to Beneficial Mutual Savings
26368 April 14, 1976	"				Paul Edward Lee, et al	1364	881		Bk. for mtg. see R.E.M. Bk. 1291 pg. 711 Assigned to Beneficial Mutual Savings
26368 April 14, 1976	"				Eleanor Robinson Bowen	1364	880		Bk. for mtg. see R.E.M. Bk. 1291 pg. 429 Assigned to Beneficial Mutual Savings

# INDIRECT or MORTGAGEE Index to Real Estate Mortgages — Greenville County, S. C.

REG. U. S. PAT. OFFICE *Chas. McCott* County Indexes Since 1888 An Identifying Trade Mark

Open at Proper Tab according to First Letter or Letters of Name and refer to Buff Sub-Index sheet for page reference.

COTT FAMILY NAME INDEX No. 75 © 1949  
MADE BY THE COTT INDEX COMPANY, COLUMBUS, OHIO  
SOLD BY WALKER, EVANS & COGSWELL CO., CHARLESTON, S. C.

FILE NUMBER DATE OF RECORD	MORTGAGEES FAMILY NAMES	GIVEN NAMES ABCDEFGHIJ	GIVEN NAMES JKLMNO	GIVEN NAMES PQRSTUVWXYZ	MORTGAGORS	BOOK	PAGE	Amount	BRIEF DESCRIPTION, LOCATION, ETC. ( Not Warranted )
26368 April 14, 1976	Colonial				<i>et al</i> Patrick Ryan O' Shields	1364	878		Bk - for mtg. see REM Bk. 1292 pg. 750 Assigned to Beneficial Mutual Savings 76-9693 Lee Rd.
9468 Oct. 6, 1976	"				James W. Cowart <i>et al</i>	✓	✓	✓	fixtures - Druman Rd. & 76-9694
"	"				Robert B. Springman, <i>et al</i>	✓	✓	✓	fixtures - Rt. 1, Seel 77-1910 Oaklawn Tr.
22878 Mar. 1, 1977	"				Bankers' Trust of S.C.	✓	✓	✓	fixtures - Hwy. 418. 6.05 ac. 52 Simpson Park, Mulliken
9448 Apr. 28, 1977	"				John C. Barber, <i>et al</i>	1411	315	14,200	Lot 6 Middleton Lane 53
14138 Nov. 4, 1977	"				Ronald E. Corbin	1417	11	18,233	Lot 22 Sutherland St. 53
16446 Nov. 28, 1977	"				John C. Barber, <i>et al</i>	1416	960		For mtg. see REM Bk. 1411 pg. 315 Mtg. Assigned to Fed. Nat'l Mtg. Assn. 53
16759 Nov. 30, 1977	"				Donnie L. Tucker, <i>et al</i>	1417	266	23,750	53 Lots 14 & 15 Lochvale Dr. & mills
18236 Dec. 15, 1977	"				Seibren S. Dambrell	1418	647	15,000	53 Lot 28 Owens St. along
21274 Jan. 17, 1978	"				Thomas Earle Lindsey	1421	126	14,900	53 Lot 8 "Enoree rdg." For mtg. see REM Bk. 1415 pg. 19
21381 Jan. 18, 1978	"				Ronald E. Corbin	1421	282		53 Mtg. Assigned to Fed. Nat'l Mtg. Assn.
21554 Jan. 19, 1978	"				Seibren S. Dambrell	1421	392	15,000	53 Lot 28 Owens St. along mills Correct mtg. for orig. doc. 674 Bk. 1418 pg. 647
"	"				" " "	1421	392		53
23893 Feb. 14, 1978	"				Seibren S. Dambrell	1423	310		53 Mtg. Assigned to Fed. Nat'l Mtg. Assn. for mtg. see REM Bk. 1418 pg. 647
"	"				" " "	1423	310		53 Pre-record 1421 pg. 392
24185 Feb. 16, 1978	"				Wayne Roger Mulholland <i>et al</i>	1423	407	37,500	53 Del Norte, sec 1 Lot 426 Brangfield Rd.

# INDIRECT or MORTGAGEE Index to Real Estate Mortgages — Greenville County, S. C.

REG. U. S. PAT. OFFICE *Chas. McCall* County Indexes Since 1888 An Identifying Trade Mark

👉 Open at Proper Tab according to First Letter or Letters of Name and refer to Buff Sub-Index sheet for page reference.

COTT FAMILY NAME INDEX No. 75 © 1949  
MADE BY THE COTT INDEX COMPANY, COLUMBUS, OHIO  
SOLD BY WALKER, EVANS & COGSWELL CO., CHARLESTON, S.C.

(B)

FILE NUMBER	MORTGAGEES	GIVEN NAMES	GIVEN NAMES	GIVEN NAMES	MORTGAGORS	BOOK	PAGE	Amount	BRIEF DESCRIPTION, LOCATION, ETC. ( Not Warranted )
DATE OF RECORD	FAMILY NAMES	ABCDEFGH	IJKLMNO	PQRSTUVWXYZ					
24299 Feb. 17, 1978	Colonial				<i>Mortgage Company</i> Dennie L. Tucker, Jr.	1423	723		See mtg. see Rem Bk. 1417 pg. 266 mtg. assigned to Fed Nat'l Mtg. Ass.
27854 Mar. 23, 1978	"				" Jay Hugh Everhart	1426	699	22,950	"Rochdale" South of Lot 218 Burbank Ct.
28322 Mar. 27, 1978	"				" Reginald N. Jackson	1427	99	28,850	"Chestnut Hills" Lot 100 Fallstone St.
28402 Mar. 28, 1978	"				" Harold F. Kimball	1427	183	26,900	"Pleasant Terrace" Sec. 2 Lot 53 N. Wingate Rd.
28458 Mar. 28, 1978	"				" John Fred Roberts, Jr.	1427	212	23,950	"Coastman Estate" also see map. Lot 2 Mamead Dr. Sec. II
28580 Apr. 29, 1978	"				" Thomas Earl Lindsay	1427	397		See mtg. see Rem Bk. 1421 pg. 126 mtg. assigned to Fed. Nat'l Mtg. Ass.
29025 Apr. 3, 1978	"				" Henry E. Phelps	1427	724	18,350	"Lancaster Inc." Lot 4 Dunlap Dr.
29464 Apr. 5, 1978	"				" Wayne Roger Mulholland	1428	116		See mtg. see Rem Bk. 1423 pg. 459 mtg. assigned to Fed. Nat'l Mtg. Ass.
31654 Apr. 25, 1978	"				" Reginald H. Jackson	1429	991		See mtg. see Rem Bk. 1427 pg. 99 mtg. assigned to Fed. Nat'l Mtg. Ass.
31763 Apr. 26, 1978	"				" Jay Hugh Everhart	1430	101		See mtg. see Rem Bk. 1426 pg. 699 mtg. assigned to Fed. Nat'l Mtg. Ass.
32018 Apr. 28, 1978	"				" Theodore R. Freeman	1430	279	13,050	"Pleasant Terrace" South of Lot 8 Mayflower Ave.
32392 May 1, 1978	"				" Henry E. Phelps	1430	637		See mtg. see Rem Bk. 1427 pg. 724 mtg. assigned to Fed. Nat'l Mtg. Ass.
32391 May 1, 1978	"				" John Fred Roberts, Jr.	1430	638		See mtg. see Rem Bk. 1427 pg. 212 mtg. assigned to Fed. Nat'l Mtg. Ass.
32527 May 2, 1978	"				" Harold F. Kimball	1430	742		See mtg. see Rem Bk. 1427 pg. 183 mtg. assigned to Fed. Nat'l Mtg. Ass.
32436 May 2, 1978	"				" Fannie Lator Taylor	1430	651	25,000	Hills, also see map. Lot 8 S. Forest Cr. Forest
32447 May 2, 1978	"				" Ronald D. Danvers	1430	677	42,000	"Parkside" also see map. Lot 75 "Brook Haven"

# INDIRECT or MORTGAGEE Index to Real Estate Mortgages — Greenville County, S. C.

REG. U. S. PAT. OFFICE *Chas. McCall* County Indexes Since 1888 An Identifying Trade Mark

Open at Proper Tab according to First Letter or Letters of Name and refer to Buff Sub-Index sheet for page reference.

COTT FAMILY NAME INDEX No. 75 © 1949  
MADE BY THE COTT INDEX COMPANY, COLUMBUS, OHIO  
SOLD BY WALKER, EVANS & COGSWELL CO., CHARLESTON, S.C.

FILE NUMBER DATE OF RECORD	MORTGAGEES FAMILY NAMES	GIVEN NAMES ABCDEFGHIJ	GIVEN NAMES JKLMNO	GIVEN NAMES PQRSTUVWXYZ	MORTGAGORS	BOOK	PAGE	Amount	BRIEF DESCRIPTION, LOCATION, ETC. ( Not Warranted )
32594 May 2, 1978	Colonial				Jack B. Finley, et al	1430	740	.00 20,750	Ed. Balloun sp. 1.70 ac. + 2.10 ac. Foul Meads
33315 May 9, 1978	"				Rosetta Copeland, et al	1431	480	.00 14,900	"Oxford lots." Lot 35 Caroline St.
33303 May 9, 1978	"				Richard A. Bailey	1431	496	.00 35,000	"Bell meads" sec. III Lot 248 Pine Creek Dr.
33830 May 12, 1978	"				Danny J. Powell, et al	1431	850	.00 27,500	Lot 4, Don Dr.
34742 May 22, 1978	"				Floyd Leroy Fox, et al	1432	743	.00 17,900	Highland, D'ville sp. 16. lots 21122 Gordon St.
35567 May 30, 1978	"				J. Michael Maffey, et al	1433	487	.00 29,950	Lot 107 Sherwood Forest "Cypress Hill"
35707 May 30, 1978	"				Donald E. Dreyer, et al	1433	589	.00 34,500	Lot 46 Cardinal St.
35646 May 30, 1978	"				Jack B. Finley, et al	1433	670		For mtg. see Rembk. 1430 pg. 740 Mtg. assigned Fed. Nat'l Mtg. Assn.
35680 May 30, 1978	"				Theodore R. Freeman, et al	1433	673		For mtg. see Rembk. 1430 pg. 279 Mtg. assigned Fed. Nat'l Mtg. Assn.
35958 Jun. 1, 1978	"				Kenneth P. McCall	1433	890	.00 44,000	"Lakewood" Lot 36 Belcamp Blvd.
36069 Jun. 1, 1978	"				Rosetta Copeland, et al	1434	30		For mtg. see Rembk. 1431 pg. 480 Mtg. assigned Fed. Nat'l Mtg. Assn.
36820 Jun. 8, 1978	"				William Larry Marshall	1437	577	.00 23,500	Mtg. "Old Mtg. Co." Lot 22 S. W. 11th St. W. 11th St. Mtg. see Rembk. 1431 pg. 601
37068 Jun. 9, 1978	"				Jimmie Lator Taylor	1434	833		assign. to Fed. Nat'l Mtg. Co. For
36925 Jun. 9, 1978	"				Floyd Leroy Fox, et al	1437	675	.00 17,700	Re-Record Mtg. see Rembk. 1431 pg. 743 14. lots 20122 Gordon St.
"	"				" " "	1437	675		Highland, D'ville sp.
37038 Jun. 9, 1978	"				Henry C. Dooly, et al	1437	714	.00 27,700	2. + 1/2 ac.

# INDIRECT or MORTGAGEE Index to Real Estate Mortgages — Greenville County, S. C.

REG. U. S. PAT. OFFICE *Chas. McCatt* County Indexes Since 1888 An Identifying Trade Mark

Open at Proper Tab according to First Letter or Letters of Name and refer to Buff Sub-Index sheet for page reference.

COTT FAMILY NAME INDEX No. 75 © 1949  
MADE BY THE COTT INDEX COMPANY, COLUMBUS, OHIO  
SOLD BY WALKER, EVANS & COGSWELL CO., CHARLESTON, S. C.

(C)

FILE NUMBER	MORTGAGEES FAMILY NAMES	GIVEN NAMES ABCDEFGH	GIVEN NAMES IJKLMNO	GIVEN NAMES PQRSTUVWXYZ	MORTGAGORS	BOOK	PAGE	Amount	BRIEF DESCRIPTION, LOCATION, ETC. ( Not Warranted )
37097 Jun. 9, 1978	Colonial		Mtg. Co.		Clyde E. Driffner, et al	1434	758	23,500	action of Lot, Estelle ave.
37279 Jun. 12, 1978	"		"		Wayne Roger Mulholland	1434	919		For mtg. see REM BK. 1423 Pg. 459 Re assign. to Colonial Mtg. Co.
38329 Jun. 21, 1978	"		"		Richard A. Bailey, et al	1435	750	35,000	For orig. see REM BK. 1431 Pg. 496. Lot 248 Pine Creek Dr. Belle Meade, Sec. III, also Sec. Prof.
38859 Jun. 26, 1978	"		"		Donald E. Gregor, et al	1436	295	34,500	Lot 46 Cardinal in "Cardinal Pl." For orig. see REM BK. 1433 Pg. 589
38857 Jun. 26, 1978	"		"	Press, Inc.	J. Randolph Taylor	1436	298	50,311	Blk. 2 Lot 38 E. Stone ave.
39202 Jun. 28, 1978	"		mtg. Co.		Johnny D. Dorsey, et al	1436	571	27,700	2.46 ac. For orig. see REM BK. 1434 Pg. 714
39219 Jun. 28, 1978	"		mtg. Co.		Kenneth J. McCall, et al	1436	575	44,000	For orig. see REM BK. 1433 Pg. 890 Lot 3 1/2 Balcome Blvd "Lakewood" also Sec. Prof.
39421 Jun. 30, 1978	"		mtg. Co.		David L. Fuller, et al	1436	859	15,650	Lot 5 McCrang St.
892 Jul. 11, 1978	"		mtg. Co.		Clyde E. Driffner, et al	1437	867	23,500	action of. also Sec. Prof. Lot Estelle ave.
1258 July 13, 1978	"		"		William Levy Marshall	1438	84		For mtg. see REM BK. 1434 Pg. 577 Mtg. assigned Fed. Nat. Mtg. Assn.
1444 July 14, 1978	"		"		Richard J. Stally	1438	169	21,200	lt. "Barberry Hgt." No. 2 Lot 21 Lee Haven & Rockview
2765 July 26, 1978	"		"		Patricia D. Walton	1439	279	18,500	Page Lot 15 Baten Ave. "Rhyland"
3326 July 31, 1978	"		"		David L. Fuller, et al	1439	899		For mtg. see REM BK. 1436 Pg. 809 Mtg. assigned to Fed. Nat. Mtg. Assn.

# INDIRECT or MORTGAGEE Index to Real Estate Mortgages — Greenville County, S. C.

REG. U. S. PAT. OFFICE *Chas. McCatt* County Indexes Since 1888 An Identifying Trade Mark

Open at Proper Tab according to First Letter or Letters of Name and refer to Buff Sub-Index sheet for page reference.

COTT FAMILY NAME INDEX No. 75 © 1949  
MADE BY THE COTT INDEX COMPANY, COLUMBUS, OHIO  
SOLD BY WALKER, EVANS & COGSWELL CO., CHARLESTON, S.C.

FILE NUMBER DATE OF RECORD	MORTGAGEES FAMILY NAMES	GIVEN NAMES ABCDEFGHIJ	GIVEN NAMES JKLMNO	GIVEN NAMES PQRSTUVWXYZ	MORTGAGORS	BOOK	PAGE	Amount	BRIEF DESCRIPTION, LOCATION, ETC. ( Not Warranted )
3287 Jul. 3, 1978	Colonial		mtg. Co.		Neak Loney, et al	1437	348	26,450	"Spartanburg" Sec. 1 Lot 45 "Hud Day" bk
3751 Aug. 3, 1978	"		"		Quenter Emil Schmueh	1440	242	45,550	Lot 54 "Mountainbrook"
4300 Aug. 3, 1978	"		"		David S. Geylwick, et al	1440	763	33,250	Lot 152 Lenthush Dr. & Cypresswood Rd. "Westwood"
4300 Aug. 3, 1978	"		"		" " "	1440	763		Sec. 2 "Westwood" 4P.
4869 Aug. 14, 1978	"		"		Louvinia Jones	1441	139	20,550	"Ocean Terrace" 2nd Fl. 2P. Lot 62 "Mayflower" Dr.
4824 Aug. 14, 1978	"		"		Winfred J. Jiller, Jr.	1441	145	13,000	"Louis-Riley" Pl. Lot 52 1st. Lot 51 Orlando Ave.
5810 Aug. 22, 1978	"		"		Quenter Emil Schmueh	1441	996		For mtg. see REM BK. 1440 pg. 242 Mtg. Assign. Fed. Nat'l Mtg. Assn.
6940 Aug. 31, 1978	"		"		Glenn Russell Sullivan	1442	867	31,350	Brookforest Ln. "Belle Meade" Lot 40 Cor. Camden Lane &
7073 Sept. 1, 1978	"		"		Robert Earl Harney, et al	1443	38	14,950	Lot 45 "Woodside Mills" Sec. 2
7255 Sep. 5, 1978	"		"		Johnny O. Dorsey, et al	1443	196	27,700	2.46 aca. (Lot 51) Blk. 1 For mtg. see REM BK. 1434 pg. 714
7899 Sep. 11, 1978	"		"		Winfred J. Jiller, Jr.	1443	794	13,000	1 Re-Record BK. 1436 pg. 571 "Louis-Riley" Pl. For orig. mtg. Lot 52 1st. Lot 51 Orlando Ave. see REM BK. 1441 pg. 145
7899 Sep. 11, 1978	"		"		" " "	1443	794		
7899 Sep. 11, 1978	"		"		Johnny O. Dorsey, et al	1443	851	27,700	For orig. mtg. see REM BK. 1434 pg. 714 1 Re-Record BK. 1436 pg. 571 & Re-Record BK. 1443 pg. 196. 2.46 aca. (Lot 1) also see map.
9311 Sept. 13, 1978	"		"		Glenn Russell Sullivan	1444	107		For mtg. see REM BK. 1442 pg. 867 Mtg. Assign. Fed. Nat'l Mtg. Assn.

# INDIRECT or MORTGAGEE Index to Real Estate Mortgages -- Greenville County, S. C.

Open at Proper Tab according to First Letter or Letters of Name and refer to Buff Sub-Index sheet for page reference.

(D)

KEYS PRINTING CO.

FILE NUMBER DATE OF RECORD	MORTGAGEES FAMILY NAMES	GIVEN NAMES ABCDEFGH	GIVEN NAMES IJKLMNO	GIVEN NAMES PQRSTUVWXYZ	MORTGAGORS	BOOK	PAGE	AMOUNT	BRIEF DESCRIPTION, LOCATION, ETC. (NOT WARRANTED)
9520 Apr. 25, 1978	Colonial				<i>etal</i> Stephen R. Ledyard	1445	208	18,300.00	mills "Duille" Lot 41 (Beattie St.) "woodside"
9620 Apr. 25, 1978	"		"	"	Julian E. Duttler, <i>etal</i>	1445	232	23,750.00	"New Truman Hgts." Lot 14 Long Forest Dr.
9631 Apr. 25, 1978	"		"	"	Charles J. Honens, <i>etal</i>	1445	251	39,950.00	Forest" also see map. Lot 90 Fairmont ave. "Brook Ayer"
11961 Oct. 16, 1978	"		"	"	Eugene J. Greene, <i>etal</i>	1447	305	27,550.00	Lot 213 Jasper Dr. "Augusta 78-8602"
12400 Oct. 19, 1978	"				Richard Luber, <i>etal</i>	✓	✓	✓	fixtures - Rt. 2, Pelzer
13695 Nov. 1, 1978	"				Kenneth W. Melvin, <i>etal</i>	1448	979	37,500.00	"Westwoods" austin sp. also see map Lot 68 Seminal Dr. Sec. 1
14662 Nov. 9, 1978	"				Lebecca A. Cassell	1449	748	31,400.00	"Bellingham" see map Lot 66 Beauclerk Ct.
15352 Nov. 16, 1978	"				Richard A. Bryant, <i>etal</i>	1450	448	34,700.00	Sec. B Lot 283 Don Dr. "Bauer Est."
16271 Nov. 27, 1978	"				William N. Haw, Jr.	1451	246	46,950.00	austin sp. also see map. Lot 33 "Blendale II" Mauldin Village, also see map.
17576 Dec. 8, 1978	"				Marion Ellis, <i>etal</i>	1452	429	10,700.00	Lot 8 "C" St. Judson mill For mtg. see Rem Bk. 1449 pg. 748
18607 Dec. 19, 1978	"				Rebecca A. Cassell, <i>etal</i>	1453	410	32,800.00	mtg. assigned Fed. Nat'l Mtg. Assn. Chick sp. #
20019 Jan. 5, 1979	"				George C. Georgiades	1454	517	30,000.00	Lot 90 King cross creek "Westwoods III" also see map.
20238 Jan. 8, 1979	"				John W. Gilstrap, <i>etal</i>	1454	652	35,000.00	Lot 206 aspenwood Dr. "Brentwoods" Sec. 2
20777 Jan. 15, 1979	"				John P. Reed, <i>etal</i>	1455	118	10,700.00	Lot 13 ashley Oaks Dr.
21254 Jan. 18, 1979	"				Marion Ellis, <i>etal</i>	Re. Record 1455	486		For orig. mtg. see Rem Bk. 1455 pg. 486
"	"				" "	Re. Record 1455	486		Lot 8 "C" St. Judson mill Village, also see map.

# 4 INDIRECT or MORTGAGEE Index to Real Estate Mortgages -- Greenville County, S. C.

Open at Proper Tab according to First Letter or Letters of Name and refer to Buff Sub-Index sheet for page reference.

KEYS PRINTING CO.

FILE NUMBER DATE OF RECORD	MORTGAGEES FAMILY NAMES	GIVEN NAMES ABCDEFGH	GIVEN NAMES IJKLMNO	GIVEN NAMES PQRSTUVWXYZ	MORTGAGORS	BOOK	PAGE	AMOUNT	BRIEF DESCRIPTION, LOCATION, ETC. (NOT WARRANTED)
21336 Jan. 18, 1979	Colonial		Mortgage Co.		Rebecca Ann Ridgway	1455	560	.00 32,800	Lot 1 Tomassee ave. Sec. 5B Chick Sap. Sp.
21555 Jan. 22, 1979	"		"		Nictor A. Gardner, et al	1455	730	.00 30,900	Lot 58 Ormond Dr. "Oakview" "Four Sunci Villa" Blk. B
22265 Jan. 30, 1979	"		"		Thomas R. Kidd, et al	1456	310	.00 31,300	Pl. lot 19 Franklin Rd. Westwood, sec. III Sville
22291 Jan. 30, 1979	"		"		Roman E. Neelmann	1456	331	.00 30,900	Lot 240 Bellwood Cr. Olney Mills, Renfrew Plant
22562 Feb. 1, 1979	"		"		Donald Dwayne Taylor, et al	1456	499	.00 24,500	Lot 12 Church St. Guthrie Mill Village Tr. 2
22510 Feb. 1, 1979	"		"		Danny R. Faulkner	1456	516	.00 14,550	Lot 12 Dayland St.
22614 Feb. 1, 1979	"		"		Dennis D. Moore, et al	1456	577	.00 30,500	Lot 4 Quist Cr. Blk. C Melville Land Co. No. 2
22650 Feb. 2, 1979	"		"		Albert J. Lillemann, et al	1456	654	.00 25,000	Lot 16 Reaction St.
22720 Feb. 2, 1979	"		"		Paul N. Wharton	1456	680	.00 29,950	Lot 3 Canterbury, sec. 1 For mtg. see Rem. Blk. 1454 pg. 652
22717 Feb. 2, 1979	"		"		John W. Dilstrap, et al	1456	660	.00	Mtg. assign. S.C. State Housing Authority Garrington, area
23026 Feb. 6, 1979	"		"		Joseph C. Phipps, et al	1457	13	.00 32,500	Lot 87 Shuluta Dr. For mtg. see Rem. Blk. 1455 pg. 560
23235 Feb. 9, 1979	"		"		Rebecca Ann Ridgway	1457	253	.00	Mtg. assign. S.C. State Housing Authority Westwood ave.
23331 Feb. 12, 1979	"		"		Thomas C. Littlejohn	1457	292	.00 36,750	Pl. lot 2 Summit Dr. & Forest" also Rem. Prop.
33368 Feb. 12, 1979	"		"		Thomas E. Keith	1457	320	.00 37,550	Lot 331 E. Lybelle Dr. "Cherokee" For mtg. see Rem. Blk. 1456 pg. 310
23782 Feb. 15, 1979	"		"		Thomas R. Kidd	1457	691	.00	Mtg. assigned S.C. State Housing Authority
23973 Feb. 17, 1979	"		"		Nictor A. Gardner, et al	1457	847	.00 30,900	For mtg. see Rem. Blk. 1455 pg. 730. Lot 58 Ormond Dr. Oakview sec. 5B Chick Sap. Sp. also Rem. Prop.
"	"		"		"	1457	847		



# INDIRECT or MORTGAGEE Index to Real Estate Mortgages -- Greenville County, S. C.

Open at Proper Tab according to First Letter or Letters of Name and refer to Buff Sub-Index sheet for page reference.

KEYS PRINTING CO.

( 5 )

FILE NUMBER DATE OF RECORD	MORTGAGEES FAMILY NAMES	GIVEN NAMES ABCDEFGH	GIVEN NAMES IJKLMNO	GIVEN NAMES PQRSTUVWXYZ	MORTGAGORS	BOOK PAGE	AMOUNT	BRIEF DESCRIPTION, LOCATION, ETC. (NOT WARRANTED)
24251 Feb. 22, 1979	Colonial		Mortgage Co.		Dennis D. Mason <sup>et al</sup>	1458 52		For mtg. see Rem Bk. 1456 pg. 577 mtg. assign. S.C. State Housing Authority
24306 Feb. 22, 1979	"		"	"	Donald Dewayne Taylor	1458 75		For mtg. see Rem Bk. 1456 pg. 499 mtg. assign. S.C. State Housing Authority
24215 Feb. 22, 1979	"		"	"	Victor A. Gardner <sup>et al</sup>	1458 115		For mtg. see Rem Bk. 1455 pg. 730 mtg. assign. S.C. State Housing Authority
24305 Feb. 22, 1979	"		"	"	John W. Silstrap <sup>et al</sup>	Re-Record 1458 74		mtg. assign. S.C. State Housing Authority for mtg. see Rem Bk. 1454 pg. 652
" " 1979	"		"	"	" " "	Re-Record 1458 74		Re-Record Bk. 1458 pg. 70
24288 Feb. 22, 1979	"		"	"	John W. Silstrap, et al	1458 70	30,000	For orig. mtg. see Rem Bk. 1454 Pg. 6 & 2. Lot 206 aspenwood dr. Willstwood III, also Res. Prop.
" " 1979	"		"	"	" " "	Re-Record 1458 70		For mtg. see Rem Bk. 1454 pg. 517 mtg. assign. S.C. State Housing Authority
24378 Feb. 23, 1979	"		"	"	George C. Georgiades <sup>et al</sup>	1458 132		Cherry Hill, sec. 2, also Res. Prop.
25047 Mar. 1, 1979	"		"	"	Reginald L. Alexander	1458 667	36,000	St. lot 54 Princess Place
25355 Mar. 5, 1979	"		"	"	Thomas E. Keith	1459 30		mtg. assigned to S.C. State Housing Authority - for mtg. see Rem Bk. 1457 pg. 320
" " 1979	"		"	"	" " "	1459 30		For mtg. see Rem Bk. 1459 pg. 15
25343 Mar. 5, 1979	"		"	"	J. Mark Wells, Jr. <sup>et al</sup>	1459 18		mtg. assign. S.C. State Housing Authority
25366 Mar. 5, 1979	"		"	"	J. Mark Wells, Jr., et al	1459 15	32,800	Highlands hwy. "Blk. J. sec. 5. hwy. 101" Lot 3 Carolina ave. "E."
25699 Mar. 8, 1979	"		"	"	Thomas C. Littlejohn	1459 241		For mtg. see Rem Bk. 1457 pg. 392 mtg. assign. S.C. State Housing Authority
25868 Mar. 9, 1979	"		"	"	Joseph C. Phipps <sup>et al</sup>	1459 479		mtg. assigned to S.C. State Housing Authority - for mtg. see Rem Bk. 1457 pg. 13
" " 1979	"		"	"	" " "	1459 479		

# INDIRECT or MORTGAGEE Index to Real Estate Mortgages - Greenville County, S. C.

Open at Proper Tab according to First Letter or Letters of Name and refer to Buff Sub-Index sheet for page reference.

KEYS PRINTING CO.

FILE NUMBER DATE OF RECORD	MORTGAGEES FAMILY NAMES	GIVEN NAMES ABCDEFGH	GIVEN NAMES IJKLMNO	GIVEN NAMES PQRSTUVWXYZ	MORTGAGORS	BOOK PAGE	AMOUNT	BRIEF DESCRIPTION, LOCATION, ETC. (NOT WARRANTED)
25851 Mar. 9, 1979	Colonial		mtg. Co.		Luis J. Hernandez	1459 403	33,000	"Farmington" also Pers. Prop. Lot 22 Clayton Dr. Sec. 4
26205 Mar. 14, 1979	"		mtg. Co.		Joseph C. Shippo, et al	1459 715	32,500	for orig. mtg. see REM BK. 1457 pg. 13 Lot 87 Shulista In. also Pers. Prop.
26728 Mar. 19, 1979	"		mtg. Co.		Victor A. Gardner, et al	1460 151		mtg. assign. S.C. State Housing Authority for mtg. see REM BK. 1455 pg. 730 + re-record 1457 pg. 847
27843 Mar. 28, 1979	"		"		Joseph C. Phipps, et al	1466 28		mtg. assigned to S.C. State Housing Authority - for mtg. see REM BK. 1457 pg. 13 + re-record 1459 pg. 715
28593 Apr. 3, 1979	"		"		Wendall J. Case, et al	1461 831	44,650	Contract I also Pers. Prop. Lot 109 Sumner Hill Rd.
29051 Apr. 6, 1979	"		"		John W. Dilatrap, et al	1462 231		mtg. assign. S.C. State Housing Authority for mtg. see REM BK. 1454 pg. 652 & corrected + re-record 1458 pg. 70
29780 Apr. 13, 1979	"		"		Luis J. Hernandez	1463 186	33,000	Lot 22 Clayton Dr. Farmington Sec. 4 also Pers. Prop. for orig. mtg. see REM BK. 1457 pg. 403
30612 Apr. 20, 1979	"		"		Jerry A. Cooper, et al	1463 884	31,500	Lot 55 Canterbury, sec II Woodhedge I also Pers. Prop.
30752 Apr. 23, 1979	"		"		David Collins, et al	1464 21	47,500	Lot 33 Bluestone Ct. Eastdale, also Pers. Prop.
31760 May 1, 1979	"		"		Leslie Dale Martin	1464 896	43,950	Lot 147 Dillrose ave. for mtg. see REM BK. 1463 pg. 884
32964 May 11, 1979	"		"		Jerry A. Cooper, et al	1466 219		mtg. assign. S.C. State Housing Authority sec. II assign. of also Pers. Prop.
35783 May 29, 1979	"		"		Benny Lee Leffler, et al	1468 86	39,700	Lot 178 Anglenwood Dr. Westwood

# INDIRECT or MORTGAGEE Index to Real Estate Mortgages -- Greenville County, S. C.

Open at Proper Tab according to First Letter or Letters of Name and refer to Buff Sub-Index sheet for page reference.

KEYS PRINTING CO.

( 4 )

FILE NUMBER DATE OF RECORD	MORTGAGEES FAMILY NAMES	GIVEN NAMES ABCDEFGH	GIVEN NAMES IJKLMNO	GIVEN NAMES PQRSTUVWXYZ	MORTGAGORS	BOOK PAGE	AMOUNT	BRIEF DESCRIPTION, LOCATION, ETC. (NOT WARRANTED)
8749 Sept. 12, 1979 10167	Colonial				Sammy O. Calm, <i>etal</i>	1480 393		For mtg. see Rem Bk. 1476 pg. 814 mtg. assigned to Fed. Nat'l Mtg. Assn.
Sept 25, 1979 "	"				Harold F. Banister, Jr.	1481 962 Re-Record	28,000	For orig. mtg. see Rem BK. 1477 Pg. 555. Lot 140 Cluuland 39. also Pros. Prop.
10458 Sept. 26, 1979 10839	"				Jeddy Joe Bell, <i>etal</i>	1482 110 Re-Record	51,250	Lot 122 Gray Fox Run
Sept. 28, 1979 "	"				Robert L. White, Jr.	1482 680 Re-Record	59,100	For orig. mtg. see bk 4 at 1476 Pg 564 Lot 30 Wood Creek St. Greenville Forest, sec. 3, also Pros. Prop.
10980 Oct. 1, 1979 10955	"				Naughton P. Wiegler, <i>etal</i>	1482 712	43,950	Lot 62 Forest Pt.
Oct. 1, 1979 12425	"				Arthur N. McKeown, <i>etal</i>	1482 789	36,900	Fairview St. also Pros. Prop. .96 acs. McCall Rd.
Oct. 12, 1979 12529	"				Haithel L. Hanson, <i>etal</i>	1484 179	42,750	Lot 59 Bishop Hgts.
Oct. 15, 1979 12789	"				Abel W. Walton, Jr.	1484 328	63,648	Forester, woods, sec. 4 Lot 173 Pleasant Trail
Oct. 16, 1979 12796	"				William W. Clark, <i>etal</i>	1484 576		For mtg. see Rem Bk. 1484 pg. 523 mtg. assigned S.C. State Housing Authority
Oct. 16, 1979 12923	"				William W. Clark	1484 573	40,850	Brookwood Forest, sec. 1 Lot 36 Charing Cross Rd.
Oct. 17, 1979 12926	"				Jeffrey L. Miller, <i>etal</i>	1484 681	33,250	Brookwood Forest, sec. 1 Lot 46 Charing Cross Rd. also Pros. Prop.
Oct. 17, 1979 12982	"				James E. Frasier, <i>etal</i>	1484 684	30,000	Lot 12 Belle Lane also Pros. Prop.
Oct. 17, 1979 13080	"				Bentham W. McKoy	1484 773	44,950	Lot 13 Hindman Dr.
Oct. 18, 1979	"				Jeffrey L. Miller, <i>etal</i>	1484 790		For mtg. see Rem Bk. 1484 pg. 681 mtg. assign. S.C. State Housing Authority

# INDIRECT or MORTGAGEE Index to Real Estate Mortgages -- Greenville County, S. C.

Open at Proper Tab according to First Letter or Letters of Name and refer to Buff Sub-Index sheet for page reference.

KEYS PRINTING CO.

FILE NUMBER DATE OF RECORD	MORTGAGEES FAMILY NAMES	GIVEN NAMES ABCDEFGH	GIVEN NAMES IJKLMNO	GIVEN NAMES PQRSTUVWXYZ	MORTGAGORS	BOOK	PAGE	AMOUNT	BRIEF DESCRIPTION, LOCATION, ETC. (NOT WARRANTED)
13134 Oct. 19, 1979	Colonial				Eleanor M. Cunningham <i>et al</i>	1484	946	33,000	Belea forest, sec. 2 Lot 75 Lumberwood Cr. also Bro. Prop.
13265 Oct. 19, 1979	"				Howard M. Curtis Jr. <i>et al</i>	1485	66	28,000	Lot 10 Jannet ave. willowville ch. westwood, sec. 4, austin sp.
13311 Oct. 19, 1979	"				Richard Bryan Rogers	1485	110	37,050	Lot 297 Capewood Rd. 4 See Mtg. Sec. Rem. Ch. 1484 pp. 946
13268 Oct. 19, 1979	"				Eleanor M. Cunningham <i>et al</i>	1484	949		Mtg. assign. S.C. State Housing Authority
13334 Oct. 22, 1979	"				Nicholas B. Stutzman <i>et al</i>	1485	156	39,500	H. lot 20 Laurel St. See Mtg. Sec. Rem. Ch. 1485 pp. 156
13430 Oct. 22, 1979	"				Nicholas Burt Duden	1485	160		Mtg. assigned to S.C. State Housing Authority See Mtg. Sec. Rem. Ch. 1485 pp. 110
13447 Oct. 22, 1979	"				Richard Bryan Rogers <i>et al</i>	1485	197		Mtg. assign. S.C. State Housing Authority
13529 Oct. 23, 1979	"				Earl J. Patterson Jr. <i>et al</i>	1485	387	15,000	Sp. Branson Sec. II Lot 473 Marary Blvd. Albany
13665 Oct. 23, 1979	"				William L. Harkabus <i>et al</i>	1485	447	37,950	Sec. II Austin Sp. - Spindle Lot 497 Agewood Dr. Westwood
13540 Oct. 23, 1979	"				Edison Eric Watson <i>et al</i>	1485	409	34,700	Parkwood Sec. I Lot 54 Oak Park Dr.
13617 Oct. 23, 1979	"				Edison Eric Watson <i>et al</i>	1485	412		See Mtg. Sec. Rem. Ch. 1485 pp. 409 Mtg. assign. S.C. State Housing Authority
13666 Oct. 23, 1979	"				William L. Harkabus <i>et al</i>	1485	451		See Mtg. Sec. Rem. Ch. 1485 pp. 447 Mtg. assign. S.C. State Housing Authority
14111 Oct. 26, 1979	"				Steven Wayne Mc Connell				79-8707 Lot 451, Capewood Rd. Westwood
14034 Oct. 26, 1979	"				Steven Wayne Mc Connell	1485	837		See Mtg. Sec. Rem. Ch. 1485 pp. 823 Mtg. assigned to S.C. State Housing Authority
14043 Oct. 26, 1979	"				Steven Wayne Mc Connell	1485	833	32,700	Westwood, sec. 4, ch. 2, sp. Lot 45, Capewood Cr.
14185 Oct. 26, 1979	"				Stewart L. Smith	1486	5	57,100	Heritage Lane Lot 173 Deep Creek Cr.

# INDIRECT or MORTGAGEE Index to Real Estate Mortgages - Greenville County, S. C.

Open at Proper Tab according to First Letter or Letters of Name and refer to Buff Sub-Index sheet for page reference.

KEYS PRINTING CO.

FILE NUMBER DATE OF RECORD	MORTGAGEES FAMILY NAMES	GIVEN NAMES ABCDEFGH	GIVEN NAMES IJKLMNO	GIVEN NAMES PQRSTUVWXYZ	MORTGAGORS	BOOK	PAGE	AMOUNT	BRIEF DESCRIPTION, LOCATION, ETC. (NOT WARRANTED)
14226 Oct. 29, 1979	Colonial		Mtg. Co.		James S. Hartung	1484	90	36,500	Harbor Town Unit 91 Topsail Ct.
14580 Oct. 30, 1979	"		"		Frankie H. Suttler	1486	402	21,200	Grandview Lot 25 Crestmore Dr.
14470 Oct. 30, 1979	"		"		James B. Hartung	1486	280		for mtg. see Rem Bk. 1486 pg. 90
14594 Oct. 30, 1979	"		"		Margaret J. Suttler	1486	405		mtg. assign. S.C. State Housing Authority
14681 Oct. 31, 1979	"		"		Patricia A. Allison	1486	498		for mtg. see Rem Bk. 1486 pg. 495
14725 Oct. 31, 1979	"		"		Leon Brock, et al	1486	650		mtg. assign. S.C. State Housing Authority
14798 Oct. 31, 1979	"		"		Clarence Courtney Lipscomb	1486	660		for mtg. see Rem Bk. 1486 pg. 647
14727 Oct. 31, 1979	"		"		Laura Jan Warner	1486	675		mtg. assign. S.C. State Housing Authority
14633 Oct. 31, 1979	"		"		Patricia A. Allison	1486	495	32,000	Westwood, sec. II Lot 122 Merendale Lane
14762 Oct. 31, 1979	"		"		Leon Brock, et al	1486	647	35,650	Sec. II Lot 47 Canterbury
14762 Oct. 31, 1979	"		"		Clarence Courtney Lipscomb	1486	650	32,900	also per. Ref. Lot, Long Shoals Rd.
14758 Oct. 31, 1979	"		"		Laura Jan Warner	1486	672	33,700	Stone Island Co. Sec. 4 Pt. lots 9410 Whitehall Rd.
14956 Nov. 1, 1979	"		"		Bentham W. Mc Kay	1486	855		mtg. assigned to S.C. State Housing Authority - for mtg. see Rem Book 1484 pg. 773
15237 Nov 5, 1979	"		"		Michael A. Derylak et al	1487	167	47,300	also per. per. Lot 175 Mont Dr. Brentwood Sec II

(over)

# INDIRECT or MORTGAGEE Index to Real Estate Mortgages -- Greenville County, S. C.

Open at Proper Tab according to First Letter or Letters of Name and refer to Buff Sub-Index sheet for page reference.

KEYS PRINTING CO.

FILE NUMBER DATE OF RECORD	MORTGAGEES FAMILY NAMES	GIVEN NAMES ABCDEFGHIJ	GIVEN NAMES KLMNOP	GIVEN NAMES QRSTUVWXYZ	MORTGAGORS	BOOK PAGE	AMOUNT	BRIEF DESCRIPTION, LOCATION, ETC. (NOT WARRANTED)
15501 Nov. 6, 1979	Colonial				<i>Star</i> Baitha L. Harrison	1487 348		For mtg. see REM BK. 1484 pg. 179
15826 Nov. 8, 1979	"				<i>Star</i> Bentham W. McKay	1487 626	44,950	Mtg. assign. to Fed. Nat. L. Mtg. Assoc. for orig. mtg. see REM BK. 1484 pg. 775. R. lot 13 Henderson Dr. also P.O. Rep.
16277 Nov. 13, 1979	"				Floyd Randolph Scott	1487 918		Mtg. assigned to S.C. State Housing Authority - for mtg. see REM BK 1487 pg. 914
16278 Nov. 13, 1979	"				Larry Donald Spain	1488 20		Mtg. assigned to S.C. State Housing Authority - for mtg. see REM BK. 1488 pg. 16
16280 Nov. 13, 1979	"				<i>Star</i> Abel W. Walter, Jr.	1488 131		for mtg. see REM BK. 1484 pg. 328 Mtg. assigned to Fed. Nat. L. Mtg. Assoc. 79-9221
16187 Nov. 13, 1979	"				Larry Donald Spain	✓ ✓	✓	Fixture - Lot 53 - Forestdale Hgts.
16117 Nov. 13, 1979	"				Floyd Randolph	1487 914	34,230	See, also, P.O. Rep. Lot #3 Sunny Slopes
16219 Nov. 13, 1979	"				Larry Donald Spain	1488 16	44,450	Mtg. also P.O. Rep. Lot 53 Forestdale Dr. Forestdale
16600 Nov. 15, 1979	"				<i>Star</i> Nicholas B. Budzan	1488 309		for mtg. see REM BK. 1484 pg. 126 Mtg. assign. S.C. State Housing Authority
16594 Nov. 15, 1979	"				<i>Star</i> Howard M. Curtis, Jr.	1488 378		for mtg. see REM BK. 1485 pg. 64 Mtg. assign. Fed. Nat. L. Mtg. Assoc.
16601 Nov. 15, 1979	"				<i>Star</i> James E. Frozier	1488 497		for mtg. see REM BK. 1484 pg. 684 Mtg. assign. Fed. Nat. L. Mtg. Assoc.
16791 Nov. 16, 1979	"				<i>Star</i> William C. Erwin, Jr.	1488 635		for mtg. see REM BK. 1488 pg. 632 Mtg. assign to S.C. State Housing Authority
16804 Nov. 16, 1979	"				<i>Star</i> William C. Erwin, Jr.	1488 632	33,650	Lot 323 Westwood Dr. +

# INDIRECT or MORTGAGEE Index to Real Estate Mortgages - Greenville County, S. C.

Open at Proper Tab according to First Letter or Letters of Name and refer to Buff Sub-Index sheet for page reference.

(7)

KEYS PRINTING CO.

FILE NUMBER DATE OF RECORD	MORTGAGEES FAMILY NAMES	GIVEN NAMES ABCDEFGH	GIVEN NAMES IJKLMNO	GIVEN NAMES PQRSTUVWXYZ	MORTGAGORS	BOOK PAGE	AMOUNT	BRIEF DESCRIPTION, LOCATION, ETC. (NOT WARRANTED)
16639 Nov. 16, 1979	Colonial				St. etc Arthur N. McKeown,	Re-Record 1488 510	.00 36,900	For orig. mty. see Gen St. 1482 Pg. 789. 96 sec. McCall Rd.
" 17008 Nov. 19, 1979	"		"	"	"	Re-Record 1488 510		Jointly. See R.E.M. Bk. 1487 pg. 107
" 17437 Nov. 23, 1979	"		"	"	Michael A. Derylak	1488 857		mty. assigned to Fed. Nat'l mty. Assn.
" 17555 Nov. 26, 1979	"		"	"	James E. Frazier	1489 177		Jointly. See R.E.M. Bk. 1484 pg. 684
" 17595 Nov. 26, 1979	"		"	"	Douglas Gary Davenport	1489 264	.50 45,950	mty. assigned to Fed. Nat'l mty. Assn. Brentwood sec. 4, also bk. prof.
" 17554 Nov. 26, 1979	"		"	"	R. Randy Hall, etc	1489 353	.00 38,100	Lot 30 Montclair, sec. 3
" 17602 Nov. 26, 1979	"		"	"	Jeddy Joe Ball, etc	1489 430	.00 51,250	For orig. mty. see Gen St. 1482 Pg. 110. Lot 122 May Fox Run
" 17599 Nov. 26, 1979	"		"	"	R. Randy Hall, etc	1489 356		also bk. prof.
" 17748 Nov. 27, 1979	"		"	"	Douglas Gary Davenport	1489 268		For mty. see R.E.M. Bk. 1489 pg. 353
" 17712 Nov. 27, 1979	"		"	"	Stewart L. Smith	1489 538		mty. assign. S.C. State Housing Authority
" 17922 Nov. 29, 1979	"		"	"	Bentham Walker McKay	1489 485		For mty. see R.E.M. Bk. 1489 pg. 264
" 17929 Nov. 29, 1979	"		"	"	"	1489 485		mty. assign. S.C. State Housing Authority
" 18045 Nov. 29, 1979	"		"	"	Steven Wayne McConnell	1489 707		For mty. see R.E.M. Bk. 1486 pg. 5
" 18045 Nov. 29, 1979	"		"	"	Vaughn P. Wicker, etc	1489 860		mty. assign. Fed. Nat'l mty. Assn.
" 18194 Nov. 29, 1979	"		"	"	Jimmy mty. Co.	1489 797	.00 37,450	Lot 73 Canterbury, sec. II

# INDIRECT or MORTGAGEE Index to Real Estate Mortgages - Greenville County, S. C.

Open at Proper Tab according to First Letter or Letters of Name and refer to Buff Sub-Index sheet for page reference.

KEYS PRINTING CO.

FILE NUMBER DATE OF RECORD	MORTGAGEES FAMILY NAMES	GIVEN NAMES ABCDEFGH	GIVEN NAMES IJKLMNO	GIVEN NAMES PQRSTUWXYZ	MORTGAGORS	BOOK PAGE	AMOUNT	BRIEF DESCRIPTION, LOCATION, ETC. (NOT WARRANTED)
18057 Nov 30, 1979	Colonia R				Ernest L. Carithers	1489 885		For mtg. see Rem Ch. 1489 pg. 882 Mtg. assign. S.C. State Housing Authority
18153 Nov. 30, 1979	"				Jeminy Wilson. et al	1489 910		mtg. assigned to S.C. State Housing Authority - per mtg. see REM Book 1489 pg 797
18055 Nov. 30, 1979	"				Ernest L. Carithers, Jr.	1489 882	20,350	Lot 33 Pleasant Ridge ave.
18080 Nov. 30, 1979	"				Daniel K. Orndorff	1489 911	11,650	Lot 228 Pal. sec. 1
18542 Dec. 4, 1979	"				Daniel K. Orndorff	1490 297		For mtg. see REM Ch 1489 pg. 911 Mtg. assign. S.C. State Housing Authority
18550 Dec. 4, 1979	"				Eleanor M. Cunningham	1490 275		For mtg. see REM Ch. 1484 pg. 946 Mtg. assigned S.C. State Housing Authority
18550 Dec. 4, 1979	"				Frankie H. Luttles	1490 376		For mtg. see REM Ch 1486 pg. 402 Mtg. assigned to S.C. State Housing Authority
18738 Dec. 6, 1979	"				Floyd Randolph Scott	1490 577		For mtg. see REM Ch. 1487 pg. 914 Mtg. assigned S.C. State Housing Authority
18853 Dec. 7, 1979	"				Bobby B. Westmoreland	1490 606	23,020	Lot 24 Hunters cove
18943 Dec. 7, 1979	"				William J. Jennings	1490 665	37,200	Westwood, sec. 4 Lot 290 Cypresswood Ct.
18903 Dec 7, 1979	"				Bobby B. Westmoreland	1490 609		For mtg. see REM Ch. 1490 pg. 606 Mtg. assign. S.C. State Housing Authority
18949 Dec. 7, 1979	"				William J. Jennings. et al	1490 668		For mtg. see REM Ch. 1490 pg. 665 Mtg. assign. S.C. State Housing Authority
20168 Dec. 11, 1979	"				Paul V. Bechtold, Jr.	1491 600	44,200	Cheney's Hots Lot 21 Thunder Rd.
20074 Dec. 19, 1979	"				Paul V. Bechtold, Jr.	1491 603		For mtg. see REM Ch. 1491 pg. 600 Mtg. assign. S.C. State Housing Authority
20158 Dec. 20, 1979	"				M. Judith Bishop	1491 719	31,900	Bellingham Sec. 1 Lot 191 Cloverdale Lane



# INDIRECT or MORTGAGEE Index to Real Estate Mortgages - Greenville County, S. C.

Open at Proper Tab according to First Letter or Letters of Name and refer to Buff Sub-Index sheet for page reference.

KEYS PRINTING CO.

(5)

FILE NUMBER DATE OF RECORD	MORTGAGEES FAMILY NAMES	GIVEN NAMES ABCDEFGH	GIVEN NAMES IJKLMNO	GIVEN NAMES PQRSTUVWXYZ	MORTGAGORS	BOOK	PAGE	AMOUNT	BRIEF DESCRIPTION, LOCATION, ETC. (NOT WARRANTED)
20162 Dec 20, 1979	Colonial				m. Judith Bishop	1491	722		mtg. assign. to S.C. State Housing Authority - for mtg. see REM Bk. 1491 pg. 719
" 22224	"				"	1491	722	.00	
Jan. 17, 1980 22541	"				Thomas a. Kuhl, et al	1493	445	24,950	Sec. 2, also Rev. Prop. Lot 83 Kay Dr. Belmont Hgts.
Jan. 21, 1980 22603	"				Carrie M. Nadal	1493	665	38,400	Lot 69 Canterbury Sec II
Jan. 22, 1980 "	"				Carrie M. Nadal	1493	767		mtg. assign. to S.C. State Housing Authority - for mtg. see REM Bk. 1493 pg. 665
" 23319	"				"	1493	767		
Jan. 29, 1980 23290	"				Mark Steven Neibel et al	1494	335		for orig see REM Bk. 1494 pg. 331
Jan. 29, 1980 23725	"				Mark Steven Neibel	1494	331	32,550	mtg. assigned to S.C. State Housing Authority - for mtg. see REM Bk. 1494 pg. 331
Feb. 1, 1980 23787	"				Dennis M. Halden	1494	722	39,950	Sec. II Lot 36 Rowood Ln., Sunny
Feb. 4, 1980 25201	"				Dennis M. Halden	1494	774		Sec. III Lot 65 Chestersfield Ests.
Feb. 20, 1980 25506	"				William E. Haselden	1496	20	18,000	for mtg. see REM Bk. 1494 pg. 722
Feb. 25, 1980 25505	"				Sony A. Poole	1496	303		mtg. assign. S.C. State Housing Authority
Feb. 25, 1980 25846	"				Sony A. Poole	1496	300	41,000	Part 7 Hwy. 83 Grove Sp. for mtg. see REM Bk. 1496 pg. 300
Feb. 27, 1980 "	"				Dennis M. Halden	1496	562	39,950	mtg. assigned to S.C. State Housing Authority - Sec. I Lot 55 White Oak Hills
" "	"				"	1496	562		for orig mtg. see REM Bk. 1494 pg. 722. Lot 65 Chestersfield Ests. Sec. III. also Rev. Prop.

(over)

# INDIRECT or MORTGAGEE Index to Real Estate Mortgages -- Greenville County, S. C.

Open at Proper Tab according to First Letter or Letters of Name and refer to Buff Sub-Index sheet for page reference.

KEYS PRINTING CO.

FILE NUMBER DATE OF RECORD	MORTGAGEES FAMILY NAMES	GIVEN NAMES ABCDEFGH	GIVEN NAMES IJKLMNO	GIVEN NAMES PQRSTUVWXYZ	MORTGAGORS	BOOK PAGE	AMOUNT	BRIEF DESCRIPTION, LOCATION, ETC. (NOT WARRANTED)
25868 Feb. 27, 1980	Colonial		mtg. Co.		Jennie M. Stalden	Re-Record 1496 641		mtg. Assigned to S.C. State Housing Authority - for mtg. see REM
"	"		"		"	Re-Record 1496 641		Bk. 1494 pg. 7224 re. record
"	"		"		"	Re-Record 1496 641		Bk. 1496 pg. 562
27290 Mar. 13, 1980	"		"		Jony A. Poole	Re-Record 1497 868	41,000 <sup>00</sup>	For orig. mtg. see REM Bk. 1496
"	"		"		"	Re-Record 1497 868		Pg. 308 Lot 55 White Oak
"	"		"		"	cond. assign		Hills, Sec. 1
27740 Mar. 18, 1980	"		"		Jony A. Poole	1498 243		For orig. mtg. see REM Bk. 1496
"	"		"		"	cond. assign		Pg. 308 Lot record Bk. 1497
"	"		"		"	1498 243		Pg. 308
28006 Mar. 20, 1980	"		"		Benny J. Meredith	1498 562		mtg. assign. to Sec. Housing & Urban Co.
"	"		"		"	1498 502		For mtg. see REM Bk. 1497 pg. 587
"	"		"		"			+ Re-Record Bk. 1421 pg. 389
28125 Mar. 21, 1980	"		"		Patricia A. Tollison	1498 662		For mtg. see REM Bk. 1496 pg. 495
28283	"		"		"			mtg. assign. Colonial Mtg. Co.
Mar. 24, 1980	"		"		Virginia D. Vaughan	1498 756		For mtg. see REM Bk. 1498 pg. 753
28279	"		"		Virginia D. Vaughan	1498 753	24,200 <sup>00</sup>	mtg. assign. S.C. State Housing Authority
Mar. 24, 1980	"		"		William E. Haselden	1500 272	18,000 <sup>30</sup>	Buckley and
29880	"		"		"	Re-Record 1500 272		Lot 17 COA. Darlington +
Apr. 9, 1980	"		"		"	1500 272		For orig. mtg. see REM Bk. 1496
"	"		"		"			Pg. 1. Parcel 7 Hwy. 83 Grove St.
2186	"		Mobile Homes, etal		James Norman Stone	✓ ✓	✓	Also Pers. Prop.
July 24, 1980	"		mtg. Co.		Floyd Leroy Fox, etal	1532 489		80-5362
22864	"		"		"	1532 489		Fixtures - Rt. 3 - Old US Hwy. - In. Post
Feb. 12, 1981	"		"		"	1532 489		mtg. assign. to Sec. Housing & Urban
"	"		"		"			For mtg. see REM Bk. 1432 pg. 497
"	"		"		"			+ Re-Record Bk. 1434 pg. 490

# INDIRECT or MORTGAGEE Index to Real Estate Mortgages - Greenville County, S. C.

Open at Proper Tab according to First Letter or Letters of Name and refer to Buff Sub-Index sheet for page reference.

KEYS PRINTING CO.

(K)

FILE NUMBER DATE OF RECORD	MORTGAGEES FAMILY NAMES	GIVEN NAMES ABCDEFGH	GIVEN NAMES IJKLMNO	GIVEN NAMES PQRSTUVWXYZ	MORTGAGORS	BOOK	PAGE	AMOUNT	BRIEF DESCRIPTION, LOCATION, ETC. (NOT WARRANTED)
2785 July 31, 1981 25305	Colonial	Corp. Acceptance			Lloyd Catoe	✓	✓	✓	81-4862 Fixtures - 4917 White Horse Rd.
May 13, 1982	"	mortgage Co.			Victor Gardner, et al	1570	1	}	mtg. assigned to Colonial mtg. Co. The mtg. see REM Bd. 1455 pg. 730 and re-record 1457 pg. 847
"	"	"			"	1570	1		
28907 June 24, 1982	"	mortgage Co.			Victor A. Gardner, et al	1573	621	}	mtg. assigned to S.C. State Housing Authority - for mtg. see REM Bd. 1455 pg. 730 + re-record 1457 pg. 847
"	"	"			"	1573	621		
4925 Aug 27, 1982	"	Investment Corp.			George R. Fair, Jr. et al	1578	972	40,000 <sup>.00</sup>	Forecraft, Sec. II Lot 103 Merrifield Ct. for mtg. see REM Bd. 1578 pg. 972
Feb. 1, 1983	"	Investment Corp.			George R. Fair, Jr. et al	1593	440		mtg. assign. Sec. Bank of S. C. for mtg. see REM Bd. 1441 pg. 139
12887 Oct 19, 1983	"	mtg. Co.			Louvinia Jones et al	1631	528		Release lien from Judgment Roll 83-4934
15415 Nov. 10, 1983	"	mtg. Co.			Ernest L. Carithers, Jr. et al	1634	866		for mtg. see REM Bd. 1489 pg. 882
18732 Dec. 12, 1983	"	mtg. Co.			Thomas A. Hugh. et al	1639	538		mtg. assigned to Colonial mtg. Co. #83-6315 for mtg. see REM Bd. 1493 pg. 445
19108 Dec. 15, 1983	"	mtg. Co.			Ernest L. Carithers, Jr. et al	1640	262		Release lien from Judgment Roll #83-6314 for mtg. see REM Bd. 1489 pg. 882
11843 Oct. 18, 1984	"	Mtg. Co.			William G. Baggott et al	1686	98	47,950 <sup>.00</sup>	"Creststone Acres" Lot 18 Inglewood Dr. Sec. B
12406 Oct. 24, 1984	"	Mtg. Co.			William G. Baggott et al	Re-Record 1686	659	47,950 <sup>.00</sup>	for mtg. see REM Bd. 1686 pg. 98 Lot 18 Inglewood Dr. Sec. B. Creststone Acres
12538 Oct. 26, 1984	"	Mtg. Co.			Richard A. Rydarowski et al	1686	913	111,150 <sup>.00</sup>	Lot 179 Pebble Creek Ph I
12687 Oct. 26, 1984	"	Mtg. Co.			Eddie J. Casper et al	1687	87	60,500 <sup>.00</sup>	Lot 46 Wedgefield Sec. II
12725 Oct 29, 1984	"	Mtg. Co.			Frank L. George, et al	1687	117	54,000 <sup>.00</sup>	Lot 120 Breen forest, Sec. II

# INDIRECT or MORTGAGEE Index to Real Estate Mortgages -- Greenville County, S. C.

Open at Proper Tab according to First Letter or Letters of Name and refer to Buff Sub-Index sheet for page reference.

KEYS PRINTING CO.

FILE NUMBER DATE OF RECORD	MORTGAGEES FAMILY NAMES	GIVEN NAMES ABCDEFGH	GIVEN NAMES IJKLMNO	GIVEN NAMES PQRSTUVWXYZ	MORTGAGORS	BOOK	PAGE	AMOUNT	BRIEF DESCRIPTION, LOCATION, ETC. (NOT WARRANTED)
12911 Oct. 30, 1984	Colonial		Mortgage	Co.	Anthony P. Porter	1687	306	.00 35,400	lot
13011 Oct. 30, 1984	"		"	"	Charles L. Cloyd <sup>etal</sup>	1687	495	.00 52,750	lot 119 Sutton Place Harrogate Hills
13155 Oct 31, 1984	"		"	"	Francis H. Graham	1687	740	.00 61,750	Lot 20, Harrogate Ct Townhouses, Ph II
13261 Nov 1, 1984	"		"	"	Ronald L. Wallace, <sup>etal</sup>	1687	823	.00 58,150	Lot Y-2 Woodwind
13286 Nov 1, 1984	"		"	"	John D. McCormick, <sup>etal</sup>	1687	868	.00 47,500	Lot 15 Alpine Way East Valley Pt. I
13591 Nov 2, 1984	"		"	"	Michel J. Cosson <sup>etal</sup>	1688	237	.00 41,000	Lot 8 Westview Ave.
13672 Nov 5, 1984	"		"	"	Mark A. Hale <sup>etal</sup>	1688	445	.00 41,800	Lot 552, Peninsula Dr. Sec C Green In mtg. sub. in bk 1687 pg 87
14014 Nov. 7, 1984	"		"	"	Eddie J. Capps, <sup>etal</sup>	1688	731		Mtg assigned S.C. State Housing Auth
14037 Nov. 7, 1984	"		"	"	William G. Baggatt <sup>etal</sup>	1688	779		Mtg assigned S.C. State Housing Auth In mtg. sub. in bk 1686 pg 98 & Re record bk 1686 pg 659
"	"		"	"	" " "	1688	779		
14226 Nov 9, 1984	"		"	"	Victor A. Gardner	1689	123		Mtg. assigned Colonial Mtg. Co. Fr Mtg. sub. in REM bk 1455 pg 730 Re record 1457 pg 847
"	"		"	"	" " "	1689	123		Auth. for Mtg. sub. in REM bk 1687 pg. 868
14416 Nov 12, 1984	"		"	"	John D. McCormick, <sup>etal</sup>	1689	226		Mtg assigned S.C. State Housing Auth. for Mtg. sub. in REM bk. 1687 pg. 306
14416 Nov 12, 1984	"		"	"	Anthony P. Porter	1689	227		Mtg assigned S.C. State Housing Auth. for Mtg. sub. in REM bk 1688 pg 445
14415 Nov 12, 1984	"		"	"	Mark A. Hale, <sup>etal</sup>	1689	265		Mtg assigned S.C. State Housing Auth. sub. in REM bk 1687 pg 823
14551 Nov. 13, 1984	"		"	"	Ronald L. Wallace <sup>etal</sup>	1689	496		Mtg. assigned Alliance Mtg Co. Fr


# INDIRECT or MORTGAGEE Index to Real Estate Mortgages — Greenville County, S. C.

Open at Proper Tab according to First Letter or Letters of Name and refer to Buff Sub-Index sheet for page reference.

( 2 )

FILE NUMBER DATE OF RECORD	MORTGAGEES FAMILY NAMES	GIVEN NAMES ABCDEFGH	GIVEN NAMES IJKLMNO	GIVEN NAMES PQRSTUVWXYZ	MORTGAGORS	BOOK	PAGE	Amount	BRIEF DESCRIPTION, LOCATION, ETC. ( Not Warranted )
14686 Nov 14, 1984	Colonial				Charles H. Snyder, etal	1689	767	.00 92,500	Lot 33 Summa Place Lower Esty.
14796 Nov 15, 1984	"				Larry R. Landreth etal	1689	917	.00 40,000	Lot 275 Wembley Rd. Sec. B Pleasantview
15067 Nov 15, 1984	"				Gugory M. Bumgarner	1689	920	45,450	Lot 17 Willow Spgs Dr. Ales Personal Property
15071 Nov 16, 1984	"				Robert N. Fogel, etal	1690	227	.00 59,000	Lot 425 Del Norte Ests Sec II 2nd mtg. see REM BK 1688 Pg 23
15043 Nov 16, 1984	"				Michael J. Cosson etal	1690	231		Mtg assigned Morris Mtg. & Securities Corp. 2nd mtg. see REM BK 1687 Pg 495
15735 Nov 16, 1984	"				Charles L. Cloyd, etal etal	1690	282		Mtg assigned S.C. State Housing Auth 2nd mtg. see REM BK 1686 Pg 913
15357 Nov 19, 1984	"				Richard A. Rydarowski	1690	530		Mtg assigned Nowat Mtg. Inc. for our Mtg see REM BK 1687 Pg 117
15969 Nov 20, 1984	"				Frank L. George, etal	Re-record 1690	564	.00 54,000	Lot 120 Beech Forest Sec II Hollyvale
16286 Nov 27, 1984	"				David M. Sasser etal	1691	383	.00 48,700	Lot 13 Woodberry Way Mill Village
16702 Nov 29, 1984	"				Med A. Foster etal	1691	874	.00 22,050	Lot 130 Bobo St. Green Sec. I Sugar Creek
16719 Dec 3, 1984	"				Annette I. Chebatoris etal	1692	481	.00 52,000	Lot 235 Utlong Ridge Rd at Pebble Creek Pkwy
16720 Dec 3, 1984	"				Bruce M. Bergsten etal	1692	497	.00 75,650	Lot 9 Kandler Way - Fox Ridge Westwood, S.Wille
16776 Dec 3, 1984	"				George William Haddox etal	1692	500	.00 43,950	Lot 181 Cheyenne Hwy, Sec. II
" Dec 4, 1984	"				Robert N. Fogel, etal	1692	815	.00 59,000	Lot 425 Del Norte Ests Sec II Ales Personal Property 2nd mtg
" " 16861	"				" " " "	Re-record 1692	815		see REM BK 1690 Pg 227
" Dec 4, 1984	"				Francis H. Graham	1692	643		Auth 2nd mtg. see REM BK 1687 Pg 240 Mtg. assigned S.C. State Housing

# INDIRECT or MORTGAGEE Index to Real Estate Mortgages — Greenville County, S. C.


 Open at Proper Tab according to First Letter or Letters of Name and refer to Buff Sub-Index sheet for page reference.

FILE NUMBER DATE OF RECORD	MORTGAGEES FAMILY NAMES	GIVEN NAMES ABCDEFGHIJ	GIVEN NAMES IJKLMNOP	GIVEN NAMES PQRSTUVWXYZ	MORTGAGORS	BOOK	PAGE	Amount	BRIEF DESCRIPTION, LOCATION, ETC. ( Not Warranted )
16868 Dec. 4, 1984	Colonial				<i>etal</i> Larry R. Landreth	1692	668		<i>Mtg. assigned Alliance Mtg. Co. In</i> <i>2nd Mtg. assigned Alliance Mtg. Co.</i>
16868 Dec. 4, 1984	"				<i>etal</i> Gregory M. Bumgarner	1692	669		<i>2nd Mtg. assigned Alliance Mtg. Co.</i>
17104 Dec. 6, 1984	"				<i>etal</i> James L. Williams	1693	92	37,000	Lots 73 & 74 Eastover
17381 Dec. 10, 1984	"				<i>etal</i> Richard M. Chebatoris	Re-Record 1693	388	52,000	Lot 235 Stone Ridge Rd. Mag 2, Sec. 1 Sugar Creek
17467 Dec. 10, 1984	"				" " " "	Re-Record 1693	388		Indep. sur. REM Mtg. 1692 Pg 481 Cuth. In Mtg. sur. Mtg. 1691 Pg 383
17577 Dec. 11, 1984	"				<i>etal</i> Deary William Haddox	Re-Record 1693	596	43,950	<i>Mtg. assign. S.C. State Housing</i> <i>2nd Mtg. assigned Alliance Mtg. Co.</i> Lot 81 Chazy Dr. Sec 2 Westwood
17865 Dec. 13, 1984	"				<i>etal</i> Jerry A. Cooke	1694	345	80,500	Lot 77 Holly Tree Plantation Lot 123 Chestnut Oaks Cir. Ph III
"	"				<i>etal</i> Richard M. Chebatoris	1694	332		<i>Mtg. assigned to Sean Mtg.</i> <i>Securities Corp - for Mtg. all</i> <i>REM Mtg. 1692 Pg. 481 and</i> <i>Re-Record Mtg. 1693 Pg. 383</i>
"	"				" " " "	1694	332		
18254 Dec. 17, 1984	"				<i>etal</i> Gregory K. Hart	1694	914	57,150	Lot 182 "Sutton Place"
18449 Dec. 19, 1984	"				Prince Frank Boyd	1695	99	28,000	Lot also Personal Property
19166 Dec. 19, 1984	"				Rebecca Jean Huff	1695	149	42,000	Lot 6 Nanogate Hills <i>2nd Mtg. sur. REM Mtg. 1692 Pg 497</i>
19256 Dec. 27, 1984	"				Bruce M. Bargsten <i>etal</i>	1695	943		<i>Mtg. assigned Alliance Mtg. Co.</i> <i>also Personal Property</i>
Dec. 28, 1984	"				George Joseph Babins <i>etal</i>	1696	214	84,900	Lot 18 Northwood. Dec 3

# INDIRECT or MORTGAGEE Index to Real Estate Mortgages — Greenville County, S. C.

Open at Proper Tab according to First Letter or Letters of Name and refer to Buff Sub-Index sheet for page reference.

( 71 )

FILE NUMBER DATE OF RECORD	MORTGAGES FAMILY NAMES	GIVEN NAMES ABCDEFGH	GIVEN NAMES IJKLMNO	GIVEN NAMES PQRSTUVWXYZ	MORTGAGORS	BOOK	PAGE	Amount	BRIEF DESCRIPTION, LOCATION, ETC. ( Not Warranted )
19732	Colonial							.00	
Jan 2, 1985 20413					Red A. Foster	1696	844	22,050	Lot 36 Phony Mills Primmitt Plant Property. For orig. see REMBk 1696 Pg 214
Jan 9, 1985 20792	"		"	"	George Joseph Bahin et al	Re-Record 1697	711	84,900	Lot 18 Northwood Sec. 3. Also Personal
Jan 14, 1985 20850	"		"	"	V. Mark Stewart et al	1698	124	56,900	Lot Callinwood Park
Jan 14, 1985 21232	"		"	"	Glenn B. Rikard et al	1698	179	46,000	Lot 16 Greenway Court For mtg. see REMBk. 1695 pg. 149
Jan 17, 1985 21504	"		"	"	Rebecca Jean Huff et al	1698	594		mtg. assigned S.C. State Housing Auth.
Jan 21, 1985 21502	"		"	"	James J. Martin Jr.	1698	915	53,600	Lot 18 "Sunset Hills" For orig. see REMBk 1695 Pg 99
Jan 21, 1985 21506	"		"	"	Prince Frank Boyd et al	1698	923	28,000	Lot Also Personal Property Woodfields Also Personal Property
Jan 21, 1985 21625	"		"	"	Joseph J. LaCombe et al	1698	936	33,950	Lot 38 Ridgeway Dr.
Jan 22, 1985 22024	"		"	"	Michael D. Albrecht et al	1699	90	53,650	Lot 181 Sutton Place
Jan 25, 1985 22281	"		"	"	V. Mark Stewart et al	Re-Record 1699	517	56,900	1698 pg. 124 Lot - for Orig. see REMBk
Jan 29, 1985 22478	"		"	"	Roger C. Wedemeyer	1699	894	44,800	Lot 155 Peppertree Sec. 3 Mtg. see REMBk 1696 Pg 844
Jan 30, 1985 22987	"		"	"	Red A. Foster	1700	216		Mtg. assigned Alliance Mtg. Co. For mtg. see REMBk 1689 pg 90
Feb. 4, 1985 23700	"		"	"	Michael J. Albrecht et al	1700	949		Mtg. assigned S.C. State Housing Auth
Feb. 12, 1985 23952	"		"	"	Roger C. Wedemeyer	Re Record 1701	759	41,800	Orig. see REMBk 1699 Pg 894 Lot 155 Sec. 3 Peppertree. In
Feb. 14, 1985 24404	"		"	"	William J. Kane et al	1702	1	86,000	" Foxwater Woods"
Feb. 19, 1985	"		"	"	Virgil M. Burkett et al	1702	594	41,350	Lot 7 Loblolly Lane Sec. 6 Park Also Personal Property Lot 31 Blackburn St. Inaguzena

# INDIRECT or MORTGAGEE Index to Real Estate Mortgages — Greenville County, S. C.


( )  
 ( )  
 Open at Proper Tab according to First Letter or Letters of Name and refer to Buff Sub-Index sheet for page reference.

FILE NUMBER DATE OF RECORD	MORTGAGEES FAMILY NAMES	GIVEN NAMES ABCDEFGHIJ	GIVEN NAMES JKLMNO	GIVEN NAMES PQRSTUVWXYZ	MORTGAGORS	BOOK	PAGE	Amount	BRIEF DESCRIPTION, LOCATION, ETC. ( Not Warranted )
24868 Oct. 22, 1985	Colonial				Ned A. Foster	1703	121	20,100	Lot 12 Cobb St. New Hope
24910 Feb. 25, 1985	"				William J. Kane, et al	1703	172	86,000	Forester Woods Tract, see Lot 7 Loblolly Lane Sec. 6 REMBK 1702 Pg 1
25626 Mar. 1, 1985	"				Bobby E. Dillard, et al	1704	134	46,000	Mauldin Hgts. Austin Trp Lot 27 Ashmore Bldg Rd.
25732 Mar. 1, 1985	"				Christopher P. Guertin, et al	1704	230	55,900	Lot 18 Ennore Hills Also Pers. Prop.
25747 Mar. 1, 1985	"				Robert M. Zavasnik, et al	1704	253	41,500	Lot 5 Farnette Hgts. Ingr. see REM Bl. 1703
25979 Mar. 5, 1985	"				Ned A. Foster	1704	595	20,100	Lot 12 Cobb St. New Hope
26717 Mar. 12, 1985	"				Richard M. Chebatoris, et al	1705	552		mtg. assigned to Security Pacific Nat'l Bank Custodian / Trustee for mtg. see REM Bl. 1692 pg. 481 Re-record Bl. 1693 pg. 388
26878 Mar. 13, 1985	"				Ned A. Foster	1705	668		mtg. assigned Alliance Mtg. Co. for mtg. see REM Bl. 1703 pg 12 / Re-record 1704 pg. 595
27332 Mar. 18, 1985	"				Matthew Aaron, et al	1706	227	105,000	"Kieelan Creek" Lot 31 Kieelan Dr.
27929 Mar. 22, 1985	"				Dennis C. Russell, et al	1706	867	54,400	Peppertree Lot 119 Charter Oak Dr. Sec. 2
27959 Mar. 22, 1985	"				Christopher P. Guertin, et al	1706	913	55,900	see REM Bl. 1704 Pg 230 Lot 18 Ennore Hills. For Big
28349 Mar. 26, 1985	"				Kenneth W. Head, et al	1707	405	115,300	Lot 61



# INDIRECT or MORTGAGEE Index to Real Estate Mortgages — Greenville County, S. C.

REG. U. S. PAT. OFFICE *Chas McColl* County Indexes Since 1888 An Identifying Trade Mark

 Open at Proper Tab according to First Letter or Letters of Name and refer to Buff Sub-Index sheet for page reference.

COTT FAMILY NAME INDEX No. 75 © 1949  
MADE BY THE COTT INDEX COMPANY, COLUMBUS, OHIO  
SOLD BY WALKER, EVANS & COGSWELL CO., CHARLESTON, S.C.

(7)

FILE NUMBER DATE OF RECORD	MORTGAGEES FAMILY NAMES	GIVEN NAMES ABCDEFGH	GIVEN NAMES IJKLMNO	GIVEN NAMES PQRSTUVWXYZ	MORTGAGORS	BOOK	PAGE	Amount	BRIEF DESCRIPTION, LOCATION, ETC. ( Not Warranted )
28360 Mar 26, 1985	Colonial				Robert M. Zavasnik <i>et al</i>	Re-Record 1707	471	45,500	Page 3rd Orig. see REM BK 1704 Pg 253 Lot 5 "Jarmelle Gate" also Personal
28879 Mar 29, 1985	"				John P. Zeala, <i>et al</i>	1708	181	128,000	Wellshay Way, "Huntington" Lot 41 Col Huntington Rd &
29126 April 1, 1985	"				J Ann Walls	1708	481	44,150	Sec C Lot 24 Pinneck Dr. Grunpant
29947 Apr. 5, 1985	"				James Earl Powell <i>et al</i>	1709	734	57,900	Lot 29 Holiday Hills Sec. 2 for mtg see REM BK 1708 pg 481
30285 Apr 9, 1985	"				J Ann Walls	1710	56		mtg assigned to S.C. State Housing Authority
30448 Apr 10, 1985	"				Dennis C. Russell <i>et al</i>	1710	300	54,400	Sec. 2 3rd mtg see REM BK 1706 pg 868 Lot 119 Charter Oaks Dr. Pappeter
30568 Apr. 11, 1985	"				James R. Wilkins <i>et al</i>	1710	438	201,900	Regalen Creek Lot 134 pt. Lot 14 Ricelan Dr.
30866 Apr 15, 1985	"				Kenneth W. Head, <i>et al</i>	1710	829	115,300	3rd Orig. see REM BK 1707 Pg 405 Lot 61 Forester Woods Sec. IV Ph II
31801 Apr. 23, 1985	"				Dennis C. Russell, <i>et al</i>	1711	943		mtg. assigned S.C. State Housing Auth for mtg. see REM BK 1706 pg. 867
32542 Apr 30, 1985	"				William G. Conforti, Jr <i>et al</i>	1711	943		1st Conforti mtg. Lot 1710 pg. 300 Nally Tree Plant. Ph III Sec. II
32612 Apr 30, 1985	"				William G. Conforti, Jr	1713	37	84,000	Lot 35 + pt 34 Grande Oaks Ct.
32838 May 1, 1985	"				John M. Kemli, <i>et al</i>	1713	157	60,000	Lot 378 Sugar Creek Maple Coachman Dr.
32846 May 1, 1985	"				Michael R. Thomson	1713	454	71,725	Lot 38 Coachwood Forest Ph. II
32884 May 1, 1985	"				J. Yakov S. Sigalov	1713	572	73,950	Lot 22 Herwood, Forest
32885 May 1, 1985	"				Randall E. Herbig	1713	575	27,900	Lot 139 Lady Marina Lane Fgh
32885 May 1, 1985	"				Brett A. Martin, <i>et al</i>	1713	582	24,100	Lot 437. Noren Dr. Buncombe

# INDIRECT or MORTGAGEE Index to Real Estate Mortgages — Greenville County, S. C.

REG. U. S. PAT. OFFICE *Cott* County Indexes Since 1888 An Identifying Trade Mark

Open at Proper Tab according to First Letter or Letters of Name and refer to Buff Sub-Index sheet for page reference.

COTT FAMILY NAME INDEX No. 75 © 1949  
MADE BY THE COTT INDEX COMPANY, COLUMBUS, OHIO  
SOLD BY WALKER, EVANS & COGSWELL CO., CHARLESTON, S.C.

FILE NUMBER DATE OF RECORD	MORTGAGEES FAMILY NAMES	GIVEN NAMES ABCDEFGHIH	GIVEN NAMES IJKLMNO	GIVEN NAMES PQRSTUVWXYZ	MORTGAGORS	BOOK	PAGE	Amount	BRIEF DESCRIPTION, LOCATION, ETC. ( Not Warranted )
33152 May 2, 1985	Colonial				<i>etal</i> William J. Jennings	1713	862	57,250	Lot 103 Widgefield Sec I
33719 May 8, 1985	"		"	"	Susan M. Carnes	1714	686	54,700	Lot 49 Palmetto Downs
33806 May 8, 1985	"		"	"	Paul D. Slusher, <i>etal</i>	1714	772	42,650	Lot 9 Cape Hyster Trust
34062 May 10, 1985	"		"	"	William J. Childers, <i>etal</i>	1715	55	61,750	Lot 6 Maultrie St. "Edisto Pess. Prop.
34241 May 13, 1985	"				Douglas B. Robertson & attorney for James Arnold	1715	226	57,000	Lot 167 Orion Park also Lake Hyster also Lot 33
34694 May 15, 1985	"				James J. Arnold, Indiv	1715	705	52,000	Lot 32 Stone Lake Dr. Stone Jr. mtg. on Lem Bl. 1713 pg. 575
34623 May 15, 1985	"				Randall E. Herbig	1715	688		mtg. assign. S.C. State Housing Auth
35031 May 20, 1985	"				Samuel Stidham, <i>etal</i>	1716	142	28,600	Lot In mtg. see Rem Bl. 1714 Pg 772
35157 May 20, 1985	"				Paul D. Slusher, <i>etal</i>	1716	219		mtg. assigned S.C. State Housing Auth. In mtg. see Rem Bl. 1713 Pg 582
35158 May 20, 1985	"				Brett A. Martin, <i>etal</i>	1716	313		mtg. assigned S.C. State Housing Auth. In mtg. see Rem Bl. 1715 pg. 55
35448 May 22, 1985	"				William F. Childers <i>etal</i>	1716	506		mtg. assign S.C. State Housing Auth.
24404 May 23, 1985	"				Virgil E. Burkett <i>etal</i>	1716	714	41,350	Lot 31 Blackburn St. Jacquena Park also per. prop. for Div. see Rem Bl. 1702 pg. 594
36049 May 24, 1985	"				J. Yakov S. Sengulov <i>etal</i>	1717	54	72,100	Lot 22 on High see Rem Bl.
36083 May 24, 1985	"				George E. Kellatt, <i>etal</i>	1717	500	50,250	Lot 1 Brandon Forest Abnagmilla St. 215 M <sup>2</sup> on Town St.
36217 May 30, 1985	"				Donald M. Libanovich <i>etal</i>	1717	640	63,900	Lot 118 Red Fox Trail Inycroft Sec I

# INDIRECT or MORTGAGEE Index to Real Estate Mortgages — Greenville County, S. C.

REC. U. S. PAT. OFFICE *Chas. McCall* County Indexes Since 1888 An Identifying Trade Mark

Open at Proper Tab according to First Letter or Letters of Name and refer to Buff Sub-Index sheet for page reference.

COTT FAMILY NAME INDEX No. 75 © 1949  
MADE BY THE COTT INDEX COMPANY, COLUMBUS, OHIO  
SOLD BY WALKER, EVANS & COGSWELL CO., CHARLESTON, S.C.

(0)

FILE NUMBER DATE OF RECORD	MORTGAGEES FAMILY NAMES	GIVEN NAMES ABCDEFGHIJ	GIVEN NAMES JKLMNO	GIVEN NAMES PQRSTUVWXYZ	MORTGAGORS	BOOK	PAGE	Amount	BRIEF DESCRIPTION, LOCATION, ETC. ( Not Warranted )
36549 May 31, 1985	Colonial		Mtg. Co.		William A. Crank, et al	1718	131	80,000	Repey Gap Place Lot 348 Rosebud Ct. Sec. 15
38468 June 18, 1985	"		" "		Douglas G. Robertson, et al	1720	761	57,000	In Div. acc. R. Emshy 1715 Pg 226 Lot 16 7 avon Park Ches Perennial Prop
38543 June 18, 1985	"		Mtg. Service Co.		Robert A. Penny et al	1720	887	76,950	Seven Oaks Lot 72 East (west) Woodburn Dr.
39264 June 25, 1985	"		Mtg. Co.		Samuel Crosby et al	1721	767	58,650	Lot 77 Hillabrough sec. 11 Mauldin Court Reelard Creek
39505 June 26, 1985	"		Mtg. Service Co.		John W. Jolly, et al	1722	165	63,000	Lot 25 + pt of 26 Sugar Hill Revelan Creek
39506 June 26, 1985	"		Mtg. Service Co.		Thomas J. Mc Namara, et al	1722	169	60,000	Lot 12 Reelan Dr.
39868 June 28, 1985	"		Mtg. Service Co.		John J. Connelley et al	1722	770	30,000	1.46 acres S. Hwy. 14 Holly Tree Ph II Sec. 11
39909 June 28, 1985	"		" " "		Louis Nisanti, et al	1722	879	60,000	Pt of 36 + 37 Grande Oaks Ct.
39945 June 28, 1985	"		" " "		Gregory H. Stultz, et al	1722	901	77,000	Lot 57 Silverleaf "Stratton Place"
39955 June 28, 1985	"		" " "		Ronald P. Neaton, et al	1722	934	20,000	Lot 72 Bridgeton Dr. also Ten Prop
113 July 1, 1985	"		Mtg. Co.		Jesse L. Hartley Jr.	1723	118	54,300	Lot 124 Mt. Home Ests.
133 July 1, 1985	"		Mtg. Service Co.		Joseph Calacioppo, et al	1723	171	95,000	Lot 10 Reelan Dr. Reelan Creek
141 July 1, 1985	"		Mtg. Co.		Jul K. Bell	1723	175	89,300	Lot 3 Walden way Walden Pond Mauldin
211 July 1, 1985	"		Mtg. Co.		Zina M. Laxoy	1723	274	58,100	Lot 82 Peachtree 2men Sec. 11 Rd. Sec. 5 Lower Ests
389 July 2, 1984	"		Mtg. Service Co.		John H. Hultabiddle, et al	1723	531	110,000	Lot 1 Cor Henderson + Wembley Ph III Sec. 5
903 July 8, 1985	"		Mtg. Service Co.		Thomas P. Irving, et al	1724	271	65,000	Lot 87 Woodhill Lane Holly Spr

# INDIRECT or MORTGAGEE Index to Real Estate Mortgages — Greenville County, S. C.

REG. U. S. PAT. OFFICE *Chas McCott* County Indexes Since 1888 An Identifying Trade Mark


Open at Proper Tab according to First Letter or Letters of Name and refer to Buff Sub-Index sheet for page reference.

COTT FAMILY NAME INDEX No. 75 © 1949  
MADE BY THE COTT INDEX COMPANY, COLUMBUS, OHIO  
SOLD BY WALKER, EVANS & COGSWELL CO., CHARLESTON, S.C.

FILE NUMBER DATE OF RECORD	MORTGAGEES FAMILY NAMES	GIVEN NAMES ABCDEFGH	GIVEN NAMES IJKLMNO	GIVEN NAMES PQRSTUVWXYZ	MORTGAGORS	BOOK	PAGE	Amount	BRIEF DESCRIPTION, LOCATION, ETC. ( Not Warranted )
1733 July 16, 1985	Colonial				David W. Porter	1725	311	.00 38,150	Belle Meade Sec. I Lot 141 Pine Creek Sh.
2380 July 22, 1985	"		"	"	Willie Ray Crocker, Jr. et al	1726	95	.00 24,000	Synth Street Lot 55 Jordan Mill Village Sec II
2450 July 23, 1985	"		"	"	Lina M. La Foy	Re-Record 1726	152	.77 62,503	For Orig. see Rem Bk. 1723 pg. 274 Lot 82 Peachtree Terrace Sec. II Mauldin
3057 July 29, 1985	"		"	"	Steven B. Stone, et al	1726	927	30,200	Lot 16
3058 July 29, 1985	"		"	"	David W. Porter	Re-Record 1726	946	.00 38,150	Sec. II: For Orig. see Rem Bk. 1725 pg. 274 Lot 141 Pine Creek Sh. Belle Meade
3267 July 30, 1985	"			Mtg. Service Co.	Roger A. Birnsta et al	1727	284	.00 45,000	Silverleaf Sec. 3 Lot 140 Chesterton Court
3604 July 31, 1985	"			Mtg. Service Co.	Terrance L. Schultz et al	1727	723	.00 37,000	Broadforest, Sec. 4 Lot 174 Bruton Way Sec. 4
4047 Aug 2, 1985	"			Mtg. Co.	David A. Burzynski	1728	370	.00 32,250	Monaqhan Lot 54 Cottingham St. (Rd.)
4850 Aug 12, 1985	"			Mtg. Co.	Lina M. La Foy	Re-Record 1729	528	.77 62,503	Lot 82 Peachtree Terrace Sec 2 Mauldin For Orig. see REM Bk 1723 Pg 274 Re-Record Bk 1726 Pg 152
"	"			"	" " "	1729	528		
6631 Aug 26, 1985	"			Mtg. Co.	Lina M. La Foy	1731	907		Mtg. assigned Alliance Mtg. Co. For Mtg. see Rem Bk. 1723 pg. 274 Re-Record 1726 pg. 152
"	"			"	" " "	1731	907		
6669 Aug 26, 1985	"			"	Lina M. La Foy	1731	959		Mtg. assigned Alliance Mtg. Co. For Mtg. see Rem Bk. 1723 pg. 274 Re-Record 1726 pg. 152 & 1727 pg. 528
"	"			"	" " "	1731	959		
7316 Aug 30, 1985	"			"	David Christopher Dill	1733	9	.00 36,100	Lot 104, St. Lot 11 Ethelridge Dr.
8157 Sep 6, 1985	"			"	David A. Burzynski et al	Re-Record 1734	211	.00 32,250	Monaqhan See Orig. see Rem Bk. 1728 pg. 370 Lot 54 Cottingham St.

# INDIRECT or MORTGAGEE Index to Real Estate Mortgages — Greenville County, S. C.

REG. U. S. PAT. OFFICE *Chas McCott* County Indexes Since 1888 An Identifying Trade Mark

 Open at Proper Tab according to First Letter or Letters of Name and refer to Buff Sub-Index sheet for page reference.


COTT FAMILY NAME INDEX No. 75 © 1949  
MADE BY THE COTT INDEX COMPANY, COLUMBUS, OHIO  
SOLD BY WALKER, EVANS & COGSWELL CO., CHARLESTON, S.C.

( 8 )

FILE NUMBER DATE OF RECORD	MORTGAGEES FAMILY NAMES	GIVEN NAMES ABCDEFGHIJ	GIVEN NAMES KLMNO	GIVEN NAMES PQRSTUVWXYZ	MORTGAGORS	BOOK	PAGE	Amount	BRIEF DESCRIPTION, LOCATION, ETC. ( Not Warranted )
8857 Sept. 12, 1985	Colonial		Mtg Co.		David Christopher Dill	1734	993		In mtg. see REM Bk 1733 pg 9 Mtg. assigned S.C. State Housing Auth.
9925 Sept. 20, 1985	"		"		Sandy A. Campbell	1736	683	53,100	00 Longdale Hgts. Church Hill, S.C. Lot 19 + at lot 20 Longdale Dr.
10601 Sept. 26, 1985	"		"		Sarah M. McComb, et al	1737	829		In mtg. see Rem Bk. 1471 page 841 Released from Judgment Call 85-3444
10660 Sept. 27, 1985	"		"		Jan C. Lulham, et al	1737	968	45,100	00 Westwood, S. C. Lot 585 Yellowwood Dr. Sec 6
10875 Sept. 30, 1985	"		"		John A. Fields, Jr.	1738	271	49,400	00 Estate Lot 41 Douglas Dr. Country Club
11061 Sept. 30, 1985	"		"		Douglas C. Stambaugh	1738	516	48,800	00 P.O. lot 7 Curston St. also assessed
11124 Oct 1, 1985	"		"		James L. Simpson	1738	587	49,300	00 Over Lot 6 Lyon St. Wilson
11125 Oct 1, 1985	"		"		David M. Hughey	1738	608	56,900	00 Enoree Hgts. Lot 32 Enoree Court,
11264 Oct 1, 1985	"		"		James R. Wescott	1738	758	46,550	00 Hgts. Lot 104 Lander St. College
11390 Oct 2, 1985	"		"		James H. Young, et al	1738	959	39,400	00 Lot 170 Westwood Sec 7
11418 Oct 2, 1985	"		"		Karen Moore	1738	980	47,850	00 Lot 129 Country Club Est.
12299 Oct 9, 1985	"		"		Bobby L. Nelson, et al	1740	201	42,750	00 Lots 51 + 52 Buena Vista
12687 Oct 11, 1985	"		"		Douglas C. Stambaugh	1740	780		In mtg. see REM Bk 1738 pg 516 Mtg. assigned S.C. State Housing Auth.
12687 Oct 11, 1985	"		"		James R. Wescott, et al	1740	781		In mtg. see REM Bk 1738 pg 458 Mtg. assigned S.C. State Housing Auth.
12856 Oct. 14, 1985	"		"		James L. Simpson	1740	867		In mtg. see REM Bk. 1738 pg 587 Mtg. assigned S.C. State Housing Auth.
12856 Oct. 14, 1985	"		"		Jan C. Lulham, et al	1741	62		In mtg. see Rem Bk. 1737 pg. 968 Mtg. assigned to S.C. State Housing Auth.

# INDIRECT or MORTGAGEE Index to Real Estate Mortgages — Greenville County, S. C.

( ) REG. U. S. PAT. OFFICE *Chas McCott* County Indexes Since 1888 An Identifying Trade Mark

 Open at Proper Tab according to First Letter or Letters of Name and refer to Buff Sub-Index sheet for page reference.

COTT FAMILY NAME INDEX No. 75 © 1949  
MADE BY THE COTT INDEX COMPANY, COLUMBUS, OHIO  
SOLD BY WALKER, EVANS & COGSWELL CO., CHARLESTON, S.C.

FILE NUMBER DATE OF RECORD	MORTGAGEES FAMILY NAMES	GIVEN NAMES ABCDEFGHIJ	GIVEN NAMES JKLMNO	GIVEN NAMES PQRSTUVWXYZ	MORTGAGORS	BOOK	PAGE	Amount	BRIEF DESCRIPTION, LOCATION, ETC. ( Not Warranted )
13032 Oct. 15, 1985	Colonial		mtg. Co		Sandy A. Campbell, et al	1741	177		Auth. In mtg. see REM Blk 1736 Pg 6 83 mtg assigned S.C. State Housing
13268 Oct. 16, 1985	"		"		Ronald D. Griffin et al	1741	590	56,000	see mantley st. Paris hwy east also lot 68 Pt. lot 67 City Paris hwy hwy
13214 Oct. 16, 1985	"		"		John A. Fields, Jr.	1741	365		For mtg. see REM Blk 1738 Pg 27 Mtg. assigned S.C. State Housing Auth
13419 Oct. 17, 1985	"	In assigned error see Columbia	Nat'l Life Insurance Co.		E. N. Segars, Jr. et al	1741	771	600,000	see also assignment Pelham Court Lot 3 Alas Strip Pointe Club
13330 Oct. 17, 1985	"		mtg. Co.		David M. Hughes	1741	651		For mtg. see REM Blk 1738 Pg 608 Mtg. assigned S.C. State Housing Auth
14521 Oct. 28, 1985	"		mtg. Co.		James H. Young, et al	1743	308		For mtg. see REM Blk 1738 Pg 959 Mtg. assigned S.C. State Housing Auth
14438 Oct. 29, 1985	"		mtg. Co.		Bobby L. Nelson, et al	1743	868		For mtg. see REM Blk 1740 Pg 201 Mtg. assigned S.C. State Housing Auth
14935 Oct. 30, 1985	"		"		David Ernest Williams	1744	1	42,000	Stone Bank Co. Lot 39 Vannoy St.
15577 Nov. 4, 1985	"		"		Martin K. Niethispach et al	1744	885	56,950	see I Lot 94 Palmetto Downs
15710 Nov. 5, 1985	"		"		Ronald D. Griffin et al	1745	257		For mtg. see REM Blk 1741 Pg 590 Mtg. assigned S.C. State Housing Auth
16172 Nov. 8, 1985	"		"		Mark Thomas Ganger et al	1745	646	49,500	Preparent also Personal Prop. Lot 222 Old Trail Rd.
16701 Nov. 14, 1985	"		"		Susan A. Wynn	1746	408	23,850	2 acres Mounts Poly Rd. see I
17029 Nov. 18, 1985	"		"		Martin K. Niethispach et al	Re Record	71	56,950	For Orig see REM Blk 1744 Pg 885 Lot 94 Palmetto Downs Sec I
17056 Nov. 18, 1985	"		"		Lellie B. Bowens, et al	1746	941	40,850	Hydra Lot 20 Patti Dr. Staunton
17220 Nov. 19, 1985	"		"		Douglas C. Stambaugh et al	Corrected mtg.	195	48,810	agreement Joy Dr. subm Blk 1738 Pg 516 Pt. lot 7 Linton St. also
17256 Nov. 19, 1985	"		"		Daniel Peyton Leach III et al	1747	268	57,000	see I Lots 100 & 101 M <sup>e</sup> Swain Drive

# INDIRECT or MORTGAGEE Index to Real Estate Mortgages — Greenville County, S. C.

REG. U. S. PAT OFFICE *Chas McCatt* County Indexes Since 1888  
An Identifying Trade Mark

Open at Proper Tab according to First Letter or Letters of Name and refer to Buff Sub-Index sheet for page reference.

COTT FAMILY NAME INDEX No. 75 © 1949  
MADE BY THE COTT INDEX COMPANY, COLUMBUS, OHIO  
SOLD BY WALKER, EVANS & COGSWELL CO., CHARLESTON, S.C.

(9)

FILE NUMBER DATE OF RECORD	MORTGAGEES FAMILY NAMES	GIVEN NAMES ABCDEFGH	GIVEN NAMES IJKLMNO	GIVEN NAMES PQRSTUVWXYZ	MORTGAGORS	BOOK	PAGE	Amount	BRIEF DESCRIPTION, LOCATION, ETC. ( Not Warranted )
17911 Nov. 25, 1985	Colonial				John R. Weaner et al	1748	110	32,150 <sup>.00</sup>	Lot 197 East Lynn Ave.
17822 Nov. 25, 1985	"				Daniel Peyton Leach et al	1747	923		In mtg see Rem Bk 1747 pg. 268 Mtg. assigned S.C. State Housing Authority
18002 Nov. 26, 1985	"				James E. O'Neal et al	1748	245		In mtg see Rem Bk 1748 pg. 941 Mtg. assigned S.C. State Housing Auth.
18003 Nov. 26, 1985	"				John M. Kemli, et al	1748	345		In mtg see Rem Bk 1713 pg. 187 Mtg. assigned Landmark Savings Assoc.
18003 Nov. 26, 1985	"				Matthew Aaron, et al	1748	346		In mtg see Rem Bk 1706 pg. 221 Mtg. assigned Landmark Savings Assoc.
18003 Nov. 26, 1985	"				John F. Zeale et al	1748	347		In mtg see Rem Bk 1708 pg. 181 Mtg. assigned Landmark Savings Assoc.
18003 Nov. 26, 1985	"				William G. Conforti Jr. et al	1748	348		In mtg see Rem Bk 1713 pg. 37 Mtg. assigned Landmark Savings Assoc.
18003 Nov. 26, 1985	"				James H. Williams, et al	1748	349		In mtg see Rem Bk 1710 pg. 238 Mtg. assigned Landmark Savings Assoc.
18227 Nov. 26, 1985	"				Michael R. Thomson, et al	1748	350		In mtg see Rem Bk 1713 pg. 491 Mtg. assigned Landmark Savings Assoc.
18307 Nov. 27, 1985	"				Edward Manuel Bennett et al	1748	581	38,550 <sup>.00</sup>	Westwood Ave. II Auctyn Sp. Lot 128 Shondale Lane
18523 Nov. 27, 1985	"				Robert K. Turner, et al	1748	675	63,300 <sup>.00</sup>	Lot 54 Conebrake I
18720 Dec. 2, 1985	"				Martin Pithersack, et al	1749	2		Mtg. assigned S.C. State Housing Authority
18720 Dec. 3, 1985	"				" " "	1749	2		In mtg see Rem Bk 1744 pg. 885 Mtg. assigned S.C. State Housing Authority
19444 Dec. 10, 1985	"				David Earnest Williams	1749	217		In mtg see Rem Bk 1744 pg. 1
19416 Dec. 10, 1985	"				Billy W. Roberts	1750	328	53,650 <sup>.00</sup>	2 Acres Bate Sp. also Rem. Prop.
	"				Susan D. Wynn	1750	545	23,850 <sup>.00</sup>	In mtg see Rem Bk 1746 pg. 418 2 Acres Hunt Bridge Rd.

# INDIRECT or MORTGAGEE Index to Real Estate Mortgages — Greenville County, S. C.

REG. U. S. PAT. OFFICE *Chester McCulloch* County Indexes Since 1888 An Identifying Trade Mark

Open at Proper Tab according to First Letter or Letters of Name and refer to Buff Sub-Index sheet for page reference.

COTT FAMILY NAME INDEX No. 75 © 1949  
MADE BY THE COTT INDEX COMPANY, COLUMBUS, OHIO  
SOLD BY WALKER, EVANS & COGSWELL CO., CHARLESTON, S.C.

FILE NUMBER DATE OF RECORD	MORTGAGEES FAMILY NAMES	GIVEN NAMES ABCDEFGHIJ	GIVEN NAMES JKLMNO	GIVEN NAMES PQRSTUVWXYZ	MORTGAGORS	BOOK	PAGE	Amount	BRIEF DESCRIPTION, LOCATION, ETC. ( Not Warranted )
19837 Dec. 12, 1985	Colonial				Karen Moore	1750	885		In mtg. au Lem Bl. 1738 pg. 980 Mtg. assigned S.C. State Housing Auth.
20188 Dec. 16, 1985	"				Ricky Armentrout	1751	451	27,500	Residence also pers. prop. Lot 143, Ridgeview No. 100
20266 Dec. 17, 1985	"				Marie E. Anderson	1751	567	42,250	North Park Lot 61 North Park Dr.
20283 Dec. 17, 1985	"				John R. Weaver, et al	1751	692	32,150	Re-Record see Rem Bl 1748 pg 110 Lot 177, East Hyatt add. In orig
21097 Dec. 23, 1985	"				Michael E. Miller et al	1753	102	39,000	Belleham Dr. I Lot 3 1/2, Abbotsford Dr.
21221 Dec. 24, 1985	"				Suzanne N. New et al	1753	292	27,350	Lot also pers. prop.
21521 Dec. 30, 1985	"				Douglas C. Stambaugh	1753	939		Caravane assign.
"	"				" " "	1753	939		Mtg. assigned S.C. State Housing Auth. In mtg. see Rem Bl 1738 pg 516 Caravane Mtg. - 1747 pg 195
21754 Dec. 31, 1985	"				Ainta Bible	1754	126	50,350	Verdin Estate map III. Lot 14, Seigmon Dr.
21826 Dec. 31, 1985	"				George D. Bikar, et al	1754	298	50,200	Lot 2 also Personal Prop. Lot 95, Bona Street
21702 Dec. 31, 1985	"				Edward Manuel Bennett	1754	499		In mtg. au Lem Bl. 1748 pg 58 Mtg. assign. S.C. State Housing Auth.
21930 Jan 2, 1986	"				Kally E. Cole et al	1754	517	38,000	Lot Pine Knoll Dr. Chul Spring
22688 Jan 8, 1986	"				Suzanne N. New	1755	784	27,350	Re-Record In Orig. see Rem Bl. 1753 pg 292 Lot also pers. prop.
23931 Jan 20, 1986	"				Michael E. Miller et al	1757	251		Auth. For mtg. au Lem Bl. 1753 pg 102
24340 Jan 23, 1986	"				David M. Ashworth, et al	1757	707		Mtg. assigned S.C. State Housing Auth. In mtg. see Rem Bl. 1753 pg 102 Mtg. assigned S.C. State Housing Auth.

(over)



# INDIRECT or MORTGAGEE Index to Real Estate Mortgages — Greenville County, S. C.

REG. U. S. PAT. OFFICE *Chas McCott* County Indexes Since 1888 An Identifying Trade Mark

 Open at Proper Tab according to First Letter or Letters of Name and refer to Buff Sub-Index sheet for page reference.

COTT FAMILY NAME INDEX No. 75 © 1949  
MADE BY THE COTT INDEX COMPANY, COLUMBUS, OHIO  
SOLD BY WALKER, EVANS & COGSWELL CO., CHARLESTON, S.C.

(R)

FILE NUMBER DATE OF RECORD	MORTGAGEES FAMILY NAMES	GIVEN NAMES ABCDEFGHIJ	GIVEN NAMES KLMNO	GIVEN NAMES PQRSTUVWXYZ	MORTGAGORS	BOOK	PAGE	Amount	BRIEF DESCRIPTION, LOCATION, ETC. ( Not Warranted )
24633 Jan 27, 1986	Colonial				1/4 Mark Thomas Dwyer Mark J. Dwyer et al	Re-Record 1758 65		49,500	Lot 222 Old Trail Rd. Pine Point also prop. prop. for Orig. see R.E.M. Bk. 1745 pg. 646
24634 Jan 27, 1986	"				Randall L. Johnson et al	Re-Record 1758 65		65,700	Lot 4 Willow Pond Lane Willow For mtg. see R.E.M. Bk. 1751 pg. 567
24841 Jan 29, 1986	"				Marie E. Anderson			00	mtg. assigned S.C. State Housing Authority
25398 Jan 31, 1986	"				Pedro Orlando Martinez et al			00	Lot 16 Everett St. Green Point Sec B
25957 Feb 5, 1986	"				Anita Bible			00	For mtg. see R.E.M. Bk. 1754 pg. 126
2692 Feb 14, 1986	"				John R. Weaver et al			00	mtg. assigned S.C. State Housing Authority
27374 Feb 19, 1986	"				Pedro Orlando Martinez et al			00	Authority - for mtg. see R.E.M. Bk. 1748 pg. 190 & record 1751 pg. 692
27973 Feb 26, 1986	"				Thomas Butler May Jr			42,150	For mtg. see R.E.M. Bk. 1759 pg. 70
28110 Feb 27, 1986	"				Raymond Yu et al			59,000	mtg. assigned S.C. State Housing Auth.
28749 Mar 4, 1986	"				Varlene C. Ayers			42,750	Meade Lot 17 Williamburg Dr. Belle
28882 Mar 4, 1986	"				Robert K. Turner, et al			63,300	Lot 31 Pinegate also prop. Prop. Prop. Reg. Also Rights
29998 Mar 13, 1986	"				Belinda Joyce Evans			53,550	Unit 2-A Heritage Court Hwy R.E.M. Bk. 1748 pg. 675
30261 Mar 17, 1986	"				Victor A. Gardner et al			00	Lot 54 Canebroke, I. For orig. see
	"							00	Lot 2 Governor's Square
	"							00	Release Lien from Judgment Ref # 80-870 for mtg. see R.E.M. Bk. 1455 pg. 730
	"							00	Re-Record 1459 pg. 842

# INDIRECT or MORTGAGEE Index to Real Estate Mortgages — Greenville County, S. C.

REG. U. S. PAT. OFFICE *Chas. McCott* County Indexes Since 1888 An Identifying Trade Mark

Open at Proper Tab according to First Letter or Letters of Name and refer to Buff Sub-Index sheet for page reference.

COTT FAMILY NAME INDEX No. 75 © 1949  
MADE BY THE COTT INDEX COMPANY, COLUMBUS, OHIO  
SOLD BY WALKER, EVANS & COGSWELL CO., CHARLESTON, S.C.

FILE NUMBER DATE OF RECORD	MORTGAGEES FAMILY NAMES	GIVEN NAMES ABCDEFGHIJ	GIVEN NAMES JKLMNO	GIVEN NAMES PQRSTUVWXYZ	MORTGAGORS	BOOK	PAGE	Amount	BRIEF DESCRIPTION, LOCATION, ETC. ( Not Warranted )
30381 Mar. 18, 1986	Colonial				Susan J. Henderson	1765	551	59,650	Chick Lggs. Tr. Lot 5 Rosewood Park
30656 Mar. 20, 1986	'				Verlene C. Ayers	1765	929	42,750	Also Pers. Prop. Unit 2-A Heritage Court for Div. on Bl. 1763
31950 May 31, 1986	"				Poukay Panchmatia	1767	619	42,250	Also Personal Property Lot 2 Edwards Rd. Woodbridge
31949 May 31, 1986	"				Ellis C. Cahelmann	1767	620	33,500	Lot 10 Maplecrest St. Piedmont
32173 Apr. 1, 1986	"				Bruce C. Templeton	1768	30	29,050	Abney Mills Sec II Lot 464, Dorsey Blvd.
32072 Apr. 1, 1986	"				Robert A. Penney et al	1768	198		Jointly with 1720 P. 847 Mtg. given to MAC Mtg. Corp of Pa. Revol. 1763 P. 510 Reval. 1765 P. 929
34090 Apr. 17, 1986	"				Verlene C. Ayers	1770	464		Mtg assigned to State Housing with Jointly
34935 Apr. 24, 1986	"				Albert S. Wade, et al	1771	914	54,000	Lot 6 Cherokee Forest
34975 Apr. 25, 1986	"				Glenn B. Ribard et al	1772	4	51,150	Captinwood Park Lot 16 Greenway Court
35373 Apr. 29, 1986	'				William J. Jennings et al	1772	514	61,500	Also Pers. Prop. Lot 103 Wedgfield Sec. II
35383 Apr. 29, 1986	'				Gene E. DeLomizio et al	1772	554	70,100	Also Pers. Prop. Lot 15 Wellington Drive
35558 Apr. 24, 1986	"				Lester Frank Helms et al	1772	730	41,500	Pt. 2 tract 1 Stokes Road
35469 Apr. 29, 1986	'				George Joseph Babin et al	1772	713	86,950	Lot 18 Northwood Sec III
36021 May 1, 1986	'				D. Graeme Hyslop et al	1773	603	64,450	Also Pers. Prop. Lot 24 Pelham Creek Ph. II
37769 May 15, 1986	"				Rebecca A. Cassell	1776	316	42,550	Bellingham Park Lot 66 Beavercreek Court

# REVERSE or MORTGAGEE Index to Real Estate Mortgages — Greenville County, S. C.

4  
(S)

REG. U. S. PAT. OFFICE *Chas. McCott* County Indexes Since 1888 An Identifying Trade Mark


☞ Open at Proper Tab according to First Letter or Letters of Name and refer to Buff Sub-Index sheet for page reference.

COTT FAMILY NAME INDEX No. 75 © 1949  
MADE BY THE COTT INDEX COMPANY, COLUMBUS, OHIO  
SOLD BY PHOTO COPY SUPPLY, MAULDIN, S. C.

FILE NUMBER DATE OF RECORD	MORTGAGEES FAMILY NAMES	GIVEN NAMES ABCDEFGHIJ	GIVEN NAMES JKLMNO	GIVEN NAMES PQRSTUVWXYZ	MORTGAGORS	BOOK	PAGE	Amount	BRIEF DESCRIPTION, LOCATION, ETC. ( Not Warranted )
37814 May 15, 1986	Colonial				Albert L. Green	1276	434	.00	Lynae Lot 4 Belle Court Oakland
38042 May 16, 1986	"				John R. Weaver et al	1776	710	25,400	Re-Record Lot 177 East Lynn hsd. for orig su Rem Sh. 1748 pg. 110 & re-record 1751 pg. 692
38041 May 16, 1986	"				William J. Jennings et al	1776	710	.00	Re-Record Prop. Prop. See orig Sh. 1772 pg. 514
38094 May 16, 1986	"				Dennis J. Patterson et al	1776	713	61,500	Lot 103 hedgefield Sec. I also
38059 May 16, 1986	"				John R. Weaver et al	1776	803	72,250	Lot 113 Harnes Lind Mortgage
38421 May 20, 1986	"				John R. Weaver et al	1776	690	.00	Corrective Assign Mtg. assigned S.C. State Housing Authority In mtg. su Rem Sh. 1748 pg. 110 & re-record Sh. 1751 pg. 692
29106 May 27, 1986	"				Sabeth M. France	1777	317	118,500	Lot 70 Forester hsd su VI Phil
39664 May 29, 1986	"				Steve Larry Nines et al	1778	443	37,150	Walter Lane Lot 1, W. Hillcrest Dr. &
41256 Jun 10, 1986	"				Thomas M. Bowling et al	1779	312	54,500	Also Prop. Prop. Lot 8/1 thru 25 Mountain Crest Est.
41880 June 13, 1986	"				Rea N. Short	1781	762	32,000	Prop. Prop. Unit D-8 Creekside Horg
42608 June 19, 1986	"				Suzanne H. New	1782	756	24,000	Mills Lot 112 add to Sec. 3 Decree
42897 June 24, 1986	"				James Madden, Jr. et al	1784	75	.00	Sh. 2279 In mtg. su Rem Sh. 1471 pg. 31 Release lien from judgment call #
"	"				John R. Weaver, et al	1784	299	.00	Corrective Assignment Mtg. assigned S.C. State Housing Authority
"	"				" " "	1784	299	.00	In mtg. su Rem Sh. 1748 pg. 110 re-record 1751 pg. 692 & re-record Sh.
"	"				" " "	1784	299	.00	1776 pg. 710

# REVERSE or MORTGAGEE Index to Real Estate Mortgages — Greenville County, S. C.

REG. U. S. PAT. OFFICE *Chas. McCott* County Indexes Since 1888 An Identifying Trade Mark


 Open at Proper Tab according to First Letter or Letters of Name and refer to Buff Sub-Index sheet for page reference.

COTT FAMILY NAME INDEX No. 75 © 1949  
MADE BY THE COTT INDEX COMPANY, COLUMBUS, OHIO  
SOLD BY PHOTO COPY SUPPLY, MAULDIN, S. C.

FILE NUMBER DATE OF RECORD	MORTGAGEES FAMILY NAMES	GIVEN NAMES ABCDEFGH	GIVEN NAMES IJKLMNO	GIVEN NAMES PQRSTUVWXYZ	MORTGAGORS	BOOK	PAGE	Amount	BRIEF DESCRIPTION, LOCATION, ETC. ( Not Warranted )
43571 June 26, 1986	Colonial				John S. Weller et al	1785	355	76,200	Lot 18 Belden Creek Est. Pt. II
237 July 1, 1986	"				Glenn D. Richard et al	Re-record		.00	Collinwood Park for orig see REM
359 July 2, 1986	"				David M. Wilson et al	1786	667	51,100	Lot 16, Greenway Ct.
1428 July 10, 1986	"				Verlene C. Ayers	1786	835	72,500	Haselwood Sect II Pt. lot 24 & lot 23 Mellyn St.
" 1814 July 14, 1986	"				David M. Wilson et al	Re-record		.00	Unit 2-A Heritage Ct. Hwy. Prop. Regime for orig see REM BK 1763 pg 510 For
1833 July 14, 1986	"				Ned A. Foster	1788	382	42,750	re-record see REM BK 1765 pg 929
1427 July 15, 1986	"				George Joseph Babins et al	Re-record		.00	Sec. 2 For Orig see Rem Bk 1786 pg 835
3962 July 29, 1986	"				Michael J. Bajorek et al	1789	26	72,500	Pt. Lot 24 & Lot 23 Mellyn St. Haselwood
4125 July 29, 1986	"				Steve Donald Orledge Jr. et al	1789	88		Release him from Judgment law 86-1605 for mtg. see Rem Bk 1703 pg 121
4203 July 30, 1986	"				Donald Franklin Rhodes et al	1789	88		re-record Bk 1704 pg 595
4383 July 31, 1986	"				Daryn M. Stroud et al	1789	88		for orig see R.E.M. book 1772 pg 13
4451 July 31, 1986	"				Danny J. Powell et al	1789	473	86,950	Lot 18 Northwood, Sec 3
4457 July 31, 1986	"				Robert B. Lee et al	1792	271	47,650	Lot Hampshire Dr.
4602 Aug 1, 1986	"				Byron E. Moss	1792	532	70,750	Lot 3 Woodharbor Dr. Woodharbor
						1792	659	47,950	Lot 143 Bellingham Sec 2
						1792	920	56,100	Lot 34 Cherokee Park
						1792	947	70,000	Lot 5 Melbourn Ln. Wellington Park
						1792	995	116,500	Sec 14 Lot 128 Chipping Court Silvanoy
						1793	263	24,500	Sec 14 Lot 230 Ashdown Dr. Westwood

# REVERSE or MORTGAGEE Index to Real Estate Mortgages — Greenville County, S. C.

REG. U. S. PAT. OFFICE *Chas McCott* County Indexes Since 1888 An Identifying Trade Mark

 Open at Proper Tab according to First Letter or Letters of Name and refer to Buff Sub-Index sheet for page reference.


COTT FAMILY NAME INDEX No. 75 © 1949  
MADE BY THE COTT INDEX COMPANY, COLUMBUS, OHIO  
SOLD BY PHOTO COPY SUPPLY, MAULDIN, S. C.

( )

FILE NUMBER DATE OF RECORD	MORTGAGEES FAMILY NAMES	GIVEN NAMES ABCDEFGHIJ	GIVEN NAMES JKLMNO	GIVEN NAMES PQRSTUVWXYZ	MORTGAGORS	BOOK	PAGE	Amount	BRIEF DESCRIPTION, LOCATION, ETC. ( Not Warranted )
4861 Aug 4, 1986	Colonial		mtg. Co.		<i>etd</i> Nancy H. Calvin	1793	694	58,150	live + wood Dr. Broad Haven. Lot 61 + Pt lot 60 con. Clark
5464 Aug 7, 1986	"		"		Daniel E French <i>etd</i>	1794	396	76,000	Lot 5 Hadaway Rd. Pine Down.
5614 Aug 8, 1986	"		"		<i>etd</i> Donald J. Rhodes	1794	608	47,950	see REM book 1792, pg. 659. Lot 143 Bellingham Sec II. for org mts
6264 Aug 13, 1986	"		"		Rich Uwaron <i>etd</i>	1795	394	49,600	Green Lot 20 Kendal Green Dr. - Kendal
6545 Aug 15, 1986	"		"		Ramona L. Murphy <i>etd</i>	1795	767	46,500	"Bellingham" Sec 4 Lot 52 Broadman Rd.
6878 Aug 18, 1986	"		"		Robert M. Zavanik <i>etd</i>	1796	236	46,000	Lot 5 Farmette Hts.
7105 Aug 19, 1986	"		"		Michel J. Casson <i>etd</i>	1796	505	62,350	Sec I Lot 8 Westview Ave East Valley
7384 Aug 20, 1986	"		"		Rea M. Skot	1796	765		see map in book No. 1781 pg 762 Mtg assigned to Security Pacific Natl Bank
7374 Aug 21, 1986	"		"		James W. Alling <i>etd</i>	1796	845	72,530	Green Lot 5 McCray Ct Walker
7650 Aug 22, 1986	"		"		James R. Olson <i>etd</i>	1797	248	64,500	Lot 56 Palmetto Downs Sec III
8909 Sept 2, 1986	"		"		Wesley B. Palmer <i>etd</i>	1799	70	58,450	harbor. Lot 23 Woodhaven Dr. Wood-
8948 Sept 2, 1986	"		"		Jerry D. Savoy <i>etd</i>	1799	95	74,900	Lot 4 Pine Gate
9031 Sept 2, 1986	"		"		<i>etd</i> Robert M. Zavanik	1799	503	46,000	see REM book 1796 pg 236 Lots 5 Farmette Hts. for org mts
9022 Sept 2, 1986	"		"		Gregory Milton Fyler <i>etd</i>	1799	198	40,100	Sec II Lot 83 Gardener Dr. Powderhorn
9558 Sept 4, 1986	"		"		Stephen D. Johnson <i>etd</i>	1800	36	53,400	Lot 9 Rolling Hills
9622 Sept 5, 1986	"		"		Douglas L. Drake <i>etd</i>	1800	140	44,950	Lot 30 Oak Forest Sec. II

# REVERSE or MORTGAGEE Index to Real Estate Mortgages — Greenville County, S. C.

REG. U. S. PAT. OFFICE *Chas. McCott* County Indexes Since 1888 An Identifying Trade Mark


 Open at Proper Tab according to First Letter or Letters of Name and refer to Buff Sub-Index sheet for page reference.

COTT FAMILY NAME INDEX No. 75 © 1949  
MADE BY THE COTT INDEX COMPANY, COLUMBUS, OHIO  
SOLD BY PHOTO COPY SUPPLY, MAULDIN, S. C.

FILE NUMBER DATE OF RECORD	MORTGAGEES FAMILY NAMES	GIVEN NAMES ABCDEFGHIJ	GIVEN NAMES JKLMNO	GIVEN NAMES PQRSTUVWXYZ	MORTGAGORS	BOOK	PAGE	Amount	BRIEF DESCRIPTION, LOCATION, ETC. ( Not Warranted )
9628 Sept 5, 1986 10476	Colonial		Mortgage Co		Harold E. Nuyke, et al et al	1800	151	.00 56,950	Butler Jr. Lot 32 Water Lt. McE Swain Garden
Sept 12, 1986 10578	"		"		Steven A. Howard	1801	291	.00 34,050	Lot 19 Paris Mt. Ave.
Sept 12, 1986 10702	"		"		Joy R. Sanders	1801	412	.00 30,900	Pl. lot 9 Fair Hts.
Sept 15, 1986 11345	"		"		Dary A. Sparks, et al	1801	587	.00 44,950	Bellingham Sub Lot 12 Abbotford Dr.
Sept 18, 1986 "	"		"		Byron E. Moss	Re record 1802	434	.00 42,500	Westwood South. Sec I For Mtg Lot 230 Ashdown Dr.
" "	"		"		" "	Re record 1802	434		see R&M book 1793 pg 263
11368 Sept 18, 1986	"		"		Brian K. Hooker	1802	449	.00 48,300	East Highlands Ests. See III Lot 17 Fore Ave & Laurel Creek Dr.
11551 Sept 19, 1986	"		"		Randall L. Kirby et al	1802	745	.00 59,150	Sec A. Lot 53 Donker. Lower Ests.
11770 Sept 22, 1986	"		"		Charles W. Cape, Jr	1803	111	.00 68,200	Apex. Mauldin Lot 57 Pinchum Dr. Cedar
12223 Sept 25, 1986	"		"		Jed E. Hendrix et al	1803	844	.00 56,350	Lot 12 + lot 11 Lynda Lane
12982 Sept 30, 1986	"		"		John H. Lawless, et al	1804	963	.00 40,800	Open Section Church Spgs. Dr. Lot 222 Hartsville St. Richard
13033 Sept 30, 1986	"		"		Steven Austin Drenter	1805	34	.00 71,950	Lot 15 Nicklam Dr. Las Ave
13066 Sept 30, 1986	"		"		John Herschel Pitts et al	1805	82	.00 52,150	Lot 4 Cannon Ests. Sec II
14271 Oct 8, 1986	"		"		Daniel E. Prench	Re record 1807	60	.00 76,000	For Mtg see R&M book 1794 pg 316 Lot 5 Hickory Hill Kiowa Downs
14961 Oct 13, 1986	"		"		Billy G. Moss et al	1807	853	.00 40,700	Sec IV Lot 53 Brookman Rd Bellingham
15463 Oct 16, 1986	"		"		Richard Ashton Traynham et al	1809	525	.00 70,350	Lot 20 Purice, Area Sec II

# REVERSE or MORTGAGEE Index to Real Estate Mortgages — Greenville County, S. C.

REG. U. S. PAT. OFFICE *Chas. McCulloch* County Indexes Since 1888 An Identifying Trade Mark

 Open at Proper Tab according to First Letter or Letters of Name and refer to Buff Sub-Index sheet for page reference.


COTT FAMILY NAME INDEX No. 75 © 1949  
MADE BY THE COTT INDEX COMPANY, COLUMBUS, OHIO  
SOLD BY PHOTO COPY SUPPLY, MAULDIN, S. C.

( )

FILE NUMBER DATE OF RECORD	MORTGAGEES FAMILY NAMES	GIVEN NAMES ABCDEFGHIJ	GIVEN NAMES JKLMNOPQ	GIVEN NAMES RSTUVWXYZ	MORTGAGORS	BOOK	PAGE	Amount	BRIEF DESCRIPTION, LOCATION, ETC. ( Not Warranted )
15661 Oct 17, 1986	Colonial				<i>itd</i> John A. Adair	1808	751	66,300	Kingsgate Lot 116 Harbour Way
15665 Oct 17, 1986	"				Pamela H. Huntley	1808	772	44,300	Muddin Lot 129 Holly Spgs Sec II
15710 Oct 17, 1986	"				Kathryn A. Algar	1808	843	46,750	HS Sec 5 Lot 27 Anders Ave Knollwood
15725 Oct 17, 1986	"				Charles L. Batts	1808	901	52,200	Lot 125 Riverside
15938 Oct 20, 1986	"				<i>itd</i> Elmer R. McKinney	1809	152	50,300	Lot 303 Park Meadows Sec II Marlboro
16363 Oct 22, 1986	"				<i>itd</i> David Scott Hart	1809	806	40,750	Appt. Screen Lot Mayfair Dr. Holmes
16581 Oct 23, 1986	"				<i>itd</i> George A. Napson, Jr.	1810	191	30,050	Sec. 6, Smille Austin Sp. Lot 682, Yellow Wood Dr., Westwood
16400 Oct 23, 1986	"				<i>itd</i> John Hershel Pitts	Re-record 1810	228	52,150	orig see Re m bk. 1805 Pg. 82 Lot 4, Cannon Estate Sec. II, For
16714 Oct 24, 1986	"				<i>itd</i> Steve Donald Aledges	Re-record 1810	502	70,750	Woodharbor Forty Myan Re m book 1992 p 532 Lot 3 Woodharbor Dr
17121 Oct 28, 1986	"				<i>itd</i> Sylvain P. Byrd	1811	246	52,700	Sept Lot 39 Mountain Rd Mountain
17226 Oct 29, 1986	"				<i>itd</i> Willie Lou Carpenter	1811	400	37,650	PK. Lot 152 Blossom Dr Kennedy
17586 Nov 6, 1986	"				Ronald R. Epling	1813	714	62,350	Fontaine Forest Lot 45 Jannanach Trail
19079 Nov 10, 1986	"				<i>itd</i> James R. Phillips, Jr.	1814	470	39,200	sufr Lot 63 Monarion Monaghan
19162 Nov 11, 1986	"				<i>itd</i> of Douglas O'Neill	1814	599	72,500	Creek Map II Sec II Lot 431 Creekside Ct Sugar
20645 Nov 20, 1986	"				<i>itd</i> Harry C. Vaughan, Jr.	1816	653	31,100	Lot Omar Ave Piedmont Ests
20789 Nov 20, 1986	"				<i>itd</i> Robert B. Waldrop	1816	787	62,950	Lot 38 Forest Lake Ph I Sec II-A

# REVERSE or MORTGAGEE Index to Real Estate Mortgages — Greenville County, S. C.

REG. U. S. PAT. OFFICE *Clare McCott* County Indexes Since 1888 An Identifying Trade Mark

 Open at Proper Tab according to First Letter or Letters of Name and refer to Buff Sub-Index sheet for page reference.

COTT FAMILY NAME INDEX No. 75 © 1949  
MADE BY THE COTT INDEX COMPANY, COLUMBUS, OHIO  
SOLD BY PHOTO COPY SUPPLY, MAULDIN, S. C.

FILE NUMBER DATE OF RECORD	MORTGAGEES FAMILY NAMES	GIVEN NAMES ABCDEFGHIJ	GIVEN NAMES JKLMNOPQ	GIVEN NAMES RSTUVWXYZ	MORTGAGORS	BOOK	PAGE	Amount	BRIEF DESCRIPTION, LOCATION, ETC. ( Not Warranted )
21080 Nov 24, 1986	Colonial				Joseph B. Campbell <sup>etd</sup>	1817	335	76,650 <sup>.00</sup>	Lot 15 Walden Pond
21343 Nov. 25, 1986	"				Gregory K. Hart, etd	1817	865	59,400 <sup>.00</sup>	Lot 182 Sutton Place
21593 Nov. 26, 1986	"				Alberry Charles Cannon	1818	431	54,450 <sup>.00</sup>	Lot 10 Prentiss in.
21671 Nov 26, 1986	"				Billy Rice etd	1818	477	38,900 <sup>.00</sup>	Overbrook Lot 132 Woodville Ave.
21698 Nov. 28, 1986	"				John Dixie Davis etd	1818	618	52,800 <sup>.00</sup>	Lot Danhart St. Maryland
22392 Dec 3, 1986	"				Harry C. Vaughn, etd Re Record	1819	679	31,100 <sup>.00</sup>	Esfs 200 org mts see REM book 1816 pg 653 Lot Omar Ave Piedmont
22972 Dec. 8, 1986	"	a.s.l. Ken. Pbr Coast Partners,			Ravenel, Eisenhardt Assoc. a.s.l. Ltd Pk.	1820	553	300,000 <sup>.00</sup>	4 N. Spring St. 0.951 Ache Cor. East Copper St. Cap for org mts see REM book 1814 pg 599
24240 Dec 9, 1986	"				J. Douglas O'neil etd	1820	879		Mtg assign 2nd Home Loan Mtg 1216 pg 787
24545 Dec 11, 1986	"				Robert B. Waldrop etd	1821	600	62,950 <sup>.00</sup>	Lot 38 Forest Lake Ph I Sec II 9
25246 Dec 16, 1986	"				Sammie Lee Whitner etd	1822	410	32,050 <sup>.00</sup>	Lot 7 Woodmont Dr
26744 Dec 29, 1986	"				Rajni Shah etd	1825	146	62,450 <sup>.00</sup>	Lot 211 Del Norte Estd. Sec II
27041 Dec. 30, 1986	"				Michael Ulysses Halcomb etd	1825	678	60,800 <sup>.00</sup>	Lot 102 Oak Forest Sec 4
27460 Dec 31, 1986	"				Lawrence B. Jones etd	1826	237	69,300 <sup>.00</sup>	Sec II Lot 30 Forest Lake Ph I
28142 Jan 5, 1987	"				Gene L. Guthrie etd	1827	215	69,950 <sup>.00</sup>	Lot 49 Dummer Place Sec II
28367 Jan 6, 1987	"				Brian Fox etd	1827	614	60,350 <sup>.00</sup>	Lot 47 Mountainwater
28631 Jan 7, 1986	"				John Dixie Davis etd	1828	1	52,800 <sup>.00</sup>	Lot 5 Danhart Street Maryland



# REVERSE or MORTGAGEE Index to Real Estate Mortgages — Greenville County, S. C.

REG. U. S. PAT. OFFICE *Chas McCott* County Indexes Since 1888  
An Identifying Trade Mark

Open at Proper Tab according to First Letter or Letters of Name and refer to Buff Sub-Index sheet for page reference.

COTT FAMILY NAME INDEX No. 75 © 1949  
MADE BY THE COTT INDEX COMPANY, COLUMBUS, OHIO  
SOLD BY PHOTO COPY SUPPLY, MAULDIN, S. C.

( )

FILE NUMBER DATE OF RECORD	MORTGAGEES FAMILY NAMES	GIVEN NAMES ABCDEFGH	GIVEN NAMES IJKLMNO	GIVEN NAMES PQRSTUVWXYZ	MORTGAGORS	BOOK	PAGE	Amount	BRIEF DESCRIPTION, LOCATION, ETC. ( Not Warranted )
29019 Jan 9, 1987	Colonial				Michael Driscoll <sup>et al</sup>	1828	714	67,800 <sup>.00</sup>	Lot 14 Craft St
29715 Jan 15, 1987	"		"	"	Sammie Lee Whitney <sup>et al</sup>	Re-record 1829	696	32,850 <sup>.00</sup>	Lot 7 Woodmont Dr
30624 Jan 26, 1987	"		"	"	Michael Ulysses Halcombe <sup>et al</sup>	Re-record 1831	286	60,800 <sup>.00</sup>	For Orig. see Rem. Bk. 1825 pg. 678 Lot 102 Oakmont S.W. 4
30728 Jan 26, 1987	"		"	"	Virgil E. Buckner <sup>et al</sup>	1831	466	36,000 <sup>.00</sup>	Lot 31 Jacquem. Park
31117 Jan 29, 1987	"		"	"	Marvin Lee Deitz	1832	504	28,600 <sup>.00</sup>	pt. lots 73 & 74 Walnut St
35764 Mar 4, 1987	"		"	"	Lawrence B. Jones	Re-record 1841	154	69,300 <sup>.00</sup>	For Orig. see Rem. Bk. 1826 pg. 237 Lot 30, Forest Lake Pk. Sec. II
38330 Mar 17, 1987	"		"	"	Dary L. Trotter <sup>Jr</sup>	1844	863	90,000 <sup>.00</sup>	2.097 Acres Lee Shoak Road Sherwood Forest
39426 Mar 24, 1987	"		"	"	Deis Lyda Peeler	1846	403	43,750 <sup>.00</sup>	Lot 139 Lady Marion Ln
4052 Mar 27, 1987	"		"	"	Larry F. Holme <sup>Jr</sup>	1847	422	54,200 <sup>.00</sup>	Chick Springs Tr. Lot 40 Zhenie Dr. Anon Park
42416 Apr 8, 1987	"		"	"	Deis Lyda Peeler	Re-record 1850	872	43,750 <sup>.00</sup>	Sherwood Forest For Orig. Bk. 1846 pg. 403 Lot 139 Lady Marion Ln
42642 Apr 9, 1987	"		"	"	Richard McKenney <sup>Dobkins et al</sup>	1851	142	43,500 <sup>.00</sup>	West Creststone Acres pt. lot 17 Wedgwood Ave
43767 Apr 9, 1987	"		"	"	Sarahy Mae Chubb <sup>et al</sup>	1851	341	38,900 <sup>.00</sup>	Lot 4 Summer St
44025 Apr 16, 1987	"		"	"	Kenneth H. Davis <sup>et al</sup>	1853	83	56,950 <sup>.00</sup>	5.23 Acres Hills
48361 May 8, 1987	"		"	"	John William Canley <sup>et al</sup>	1859	303	47,750 <sup>.00</sup>	Lot 43 Alice Lane Dr. Western
48978 May 13, 1987	"		"	"	Paul Henry Atwell <sup>et al</sup>	1860	161	36,450 <sup>.00</sup>	Lot 19 + pt. lot 20 Club Circle
54368 June 8, 1987	"		"	"	Ronald L. Lown <sup>et al</sup>	1867	378	68,650 <sup>.00</sup>	Lot 13 South Dottie Ave. I

# REVERSE or MORTGAGEE Index to Real Estate Mortgages — Greenville County, S. C.

REG. U. S. PAT. OFFICE *Chas. McCott* County Indexes Since 1888 An Identifying Trade Mark

Open at Proper Tab according to First Letter or Letters of Name and refer to Buff Sub-Index sheet for page reference.

COTT FAMILY NAME INDEX No. 75 © 1949  
MADE BY THE COTT INDEX COMPANY, COLUMBUS, OHIO  
SOLD BY PHOTO COPY SUPPLY, MAULDIN, S. C.

FILE NUMBER DATE OF RECORD	MORTGAGEES FAMILY NAMES	GIVEN NAMES ABCDEFGHIJ	GIVEN NAMES JKLMNO	GIVEN NAMES PQRSTUVWXYZ	MORTGAGORS	BOOK	PAGE	Amount	BRIEF DESCRIPTION, LOCATION, ETC. ( Not Warranted )
54973 June 10, 1987	Colonial				<sup>the</sup> Dennis C. Russell	1868	76		See Rem Bk. 1706 pg 867 Mtg assigned Colonial Mtg Co. for mtg
57347 June 23, 1987	"		"	"	Paul Henry Atwell <sup>et al</sup>	Record		.00	See orig mtg see Rem Bk 1860 pg 167 Lot 19 + pt lot 20 Club Cir.
1691 July 9, 1987	"		"	"	Kenneth H. Davis <sup>et al</sup>	1875	335	56,950	5.23 Acre
6792 Aug 6, 1987	"		"	"	Richard McKenzie <sup>et al</sup> Dobkins	Record		.00	See mtg see Bl 1851 Pg 142 Lot 17 West Creststone Acre
7719 Aug 12, 1987	"		"	"	Donald N. Waller <sup>et al</sup>	1882	600	79,650	3.05 acres Shellstone PK
7956 Aug 14, 1987	"		"	"	Ronald Daniel Allen <sup>et al</sup>	1882	872	40,150	Lot 1 Luttino Heis
10869 Aug 31, 1987	"		"	"	James A. Grant <sup>et al</sup>	1886	338	35,700	Lot 53 Idland
12892 Sept 14, 1987	"		"	"	Jake A. Posley <sup>et al</sup>	1888	768	46,950	Lot 20 Magnolia Acre
13585 Sept 17, 1987	"		"	"	James A. Grant <sup>et al</sup>	Record		.00	Bl 1889 Pg 562 Lot 53 Idland See mtg see
17309 Oct 12, 1987	"		"	"	Ludolph Ettridge <sup>et al</sup>	1893	986	69,200	Golden Strip In. Magulden Acre in Jg. Lot 15. All Lawrence Pl. & West
52028 May 25, 1988	"		"	"	Howard M. Curtis, Jr. <sup>et al</sup>	1934	671		# 88-2435 for mtg see bk 1934 pg 671 Release of Lien from Judgement Roll
52029 May 25, 1988	"		"	"	Willie Lou Carpenter, <sup>et al</sup>	1934	672		# 88-2436 for mtg see bk 1811 pg 400 Release of Lien from Judgement Roll
56395 June 20, 1988	"		"	"	Marion Ellis <sup>et al</sup>	1940	517		Release of Lien from Judgement Roll
"	"		"	"	"	1940	517		# 88-2469 for mtg see Bl 1452 Pg 429 + Record Bl 1455 pg 486
7546 Aug 10, 1988	"		"	"	Berethy Mae Chudo <sup>et al</sup>	1953	104		# 88-3589 for mtg see Bl 1851 pg 341 Release of Lien from Judgement Roll
12837 Sept 12, 1988	"		"	"	Bobby L. Nelson <sup>et al</sup>	1959	717		See mtg see Bl 1740 pg 261 Mtg assign Colonial Mtg Co.

# REVERSE or MORTGAGEE Index to Real Estate Mortgages — Greenville County, S. C.

REG. U. S. PAT. OFFICE *Chas McCott* County Indexes Since 1888  
An Identifying Trade Mark

Open at Proper Tab according to First Letter or Letters of Name and refer to Buff Sub-Index sheet for page reference.


COTT FAMILY NAME INDEX No. 75 © 1949  
MADE BY THE COTT INDEX COMPANY, COLUMBUS, OHIO  
SOLD BY PHOTO COPY SUPPLY, MAULDIN, S. C. ( )

FILE NUMBER DATE OF RECORD	MORTGAGEES FAMILY NAMES	GIVEN NAMES ABCDEFGH	GIVEN NAMES IJKLMNO	GIVEN NAMES PQRSTUVWXYZ	MORTGAGORS	BOOK	PAGE	Amount	BRIEF DESCRIPTION, LOCATION, ETC. ( Not Warranted )
19002 Oct. 17, 1988	Colonial				<i>etal</i> Robert A. Penny	Re-Record 1966	998		Mtg Assign to BMAC Mtg Corp For Mtg on Bk 1720 ps. 887
"	"				" "	Re-Record 1966	998		
26859 Dec 5, 1988	"				<i>etal</i> Billy E. Rice	1976	199		88-61572 for Mtg on Bk 1818 ps 478 Release of Lien from Judgment Roll
15332 Sept. 26, 1988	"				<i>etal</i> Samuel Stidham	1962	490		Mtg Assign to Bancplus Mtg Corp For Mtg on Bk 1716 ps. 142 +
"	"				" "	1962	490		Re Record Bk 1717 ps. 120
130493 Dec 29, 1988	"				<i>etal</i> Samuel Stidham	1980	659		Mtg Assign to First Union Mtg Corp. For Mtg on Bk 1716
"	"				" "	1980	659		ps 142 + Re Record Bk 1717 ps. 120
9382 Mar. 3, 1989	"				<i>etal</i> Bobby L. Nelson	1991	892		Roll 88-7444 for Mtg on Bk 1740 ps 201 Release of Lien from Judgment
10316 Mar. 9, 1989	"				<i>etal</i> Samuel Stidham	1992	786		Mtg Assign to Secretary of Housing + Urban Development
"	"				" "	1992	786		For Mtg on Bk 1716 ps. 142 + Re Record Bk 1717 ps. 120
"	"				" "	1992	786		
16737 Apr 19, 1989	"				Charles L. Batts	2000	420		Roll 89-1245 for Mtg on Bk 1808 ps 90 Release of Lien from Judgment
27526 June 26, 1989	"				Billy W. Roberts	2012	700		Release of Lien from Judgment Roll 89-2798 For Mtg on Bk 1750 ps. 328
"	"				" " "	2012	700		
28828 July 3, 1989	"				<i>etal</i> Howard S. Atwood	2014	278	300,000	2ct 19, Hadden Lane Chatsworth

(over)

# REVERSE or MORTGAGEE Index to Real Estate Mortgages — Greenville County, S. C.

REG. U. S. PAT OFFICE *Chas McCorkle* County Indexes Since 1888 An Identifying Trade Mark

 Open at Proper Tab according to First Letter or Letters of Name and refer to Buff Sub-Index sheet for page reference.

COTT FAMILY NAME INDEX No. 75 © 1949  
MADE BY THE COTT INDEX COMPANY, COLUMBUS, OHIO  
SOLD BY PHOTO COPY SUPPLY, MAULDIN, S. C.

FILE NUMBER DATE OF RECORD	MORTGAGEES FAMILY NAMES	GIVEN NAMES ABCDEFGH	GIVEN NAMES IJKLMNO	GIVEN NAMES PQRSTUVWXYZ	MORTGAGORS	BOOK	PAGE	Amount	BRIEF DESCRIPTION, LOCATION, ETC. ( Not Warranted )
36958 Aug 18, 1989	Colonial		Mty Co.		Bunny Dean Lefler <sup>et al</sup>	2023	423		Subordination of Mty in Bk 1468 pg 86 to right of way in Red Bk 1362 pg 511
"	"		"		" "	2023	423		
39240 Aug 31, 1989	"		"		Thomas P. Sorbette	2026	30	45,000	Lt 34 Wedgfield Park for Mty see Bk 2014 pg 278
41302 Sept 13, 1989	"		"		Howard L. Atwood <sup>et al</sup>	2028	434		Mty assign Colonial Bank for Mty see Bk 1784 pg 675
41537 Sept 15, 1989	"		"		Robert K. Turner <sup>et al</sup>	2028	689		Mty assign South East Mty Corp
41538 Sept 15, 1989	"		"		Suzanne H. New	2028	689		Mty assign South East Mty Corp for Mty see Bk 1753 pg 292
"	"		"		" "	2028	689		+ Record Bk 1755 pg 784 for Mty see Bk 1758 pg 61
41539 Sept 15, 1989	"		"		Randall L. Johnson <sup>et al</sup>	2028	689		Mty assign South East Mty Corp for Mty see Bk 1762 pg 412
41540 Sept 15, 1989	"		"		Thomas Butler Meyer Jr. <sup>et al</sup>	2028	689		Mty assign South East Mty Corp for Mty see Bk 1767 pg 630
41541 Sept 15, 1989	"		"		Ellis E. Echelman <sup>et al</sup>	2028	689		Mty assign South East Mty Corp for Mty see Bk 1768 pg 30
41542 Sept 15, 1989	"		"		Brian C. Templeton <sup>et al</sup>	2028	689		Mty assign South East Mty Corp for Mty see Bk 1772 pg 4 + Record
41543 Sept 15, 1989	"		"		Glean D. Richard <sup>et al</sup>	2028	689		Mty assign South East Mty Corp Bk 1786 pg 667
"	"		"		" "	2028	689		
41544 Sept 15, 1989	"		"		William J. Jennings <sup>et al</sup>	2028	689		Mty assign South East Mty Corp for Mty see Bk 1772 pg 514 +
"	"		"		" "	2028	689		Record Bk 1776 pg 773

(over)

# INDIRECT or MORTGAGEE Index to Real Estate Mortgages — Greenville County, S. C.

REG. U. S. PAT. OFFICE *Chas. McClure* County Indexes Since 1888 An Identifying Trade Mark


Open at Proper Tab according to First Letter or Letters of Name and refer to Buff Sub-Index sheet for page reference.

COTT FAMILY NAME INDEX No. 75 © 1949  
MADE BY THE COTT INDEX COMPANY, COLUMBUS, OHIO  
SOLD BY PHOTO COPY SUPPLY, MAULDIN, S. C.

FILE NUMBER DATE OF RECORD	MORTGAGEES FAMILY NAMES	GIVEN NAMES ABCDEFGHIJ	GIVEN NAMES KLMNO	GIVEN NAMES PQRSTUVWXYZ	MORTGAGORS	BOOK	PAGE	Amount	BRIEF DESCRIPTION, LOCATION, ETC. ( Not Warranted )
41545 Sept 15, 1989	Colonial		Mtgy Co.		<sup>et al</sup> George Joseph Babix	2028	689		Mtgy assign Southdeust Mtgy Corp See Mtgy see Bk 1772 pg 713
"	"		"		" "	2028	689		+ Renewal Bk 1789 pg 473 See Mtgy see Bk 1772 pg 730
41546 Sept 15, 1989	"		"		<sup>et al</sup> Lester Frank Helms	2028	689		Mtgy assign Southdeust Mtgy Corp See Mtgy see Bk 1773 pg 603
41547 Sept 15, 1989	"		"		<sup>et al</sup> G. Graeme Hynley	2028	689		Mtgy assign Southdeust Mtgy Corp See Mtgy see Bk 1776 pg 316
41548 Sept 15, 1989	"		"		Rebecca A. Cassell	2028	689		Mtgy assign Southdeust Mtgy Corp See Mtgy see Bk 1776 pg 803
41549 Sept 15, 1989	"		"		<sup>et al</sup> Dennis J. Patterson	2028	689		Mtgy assign Southdeust Mtgy Corp See Mtgy see Bk 1776 pg 434
41550 Sept 15, 1989	"		"		Albert L. Green	2028	689		Mtgy assign Southdeust Mtgy Corp See Mtgy see Bk 1782 pg 758
41551 Sept 15, 1989	"		"		Suzanne H. New	2028	689		Mtgy assign Southdeust Mtgy Corp See Mtgy see Bk 1785 pg 355
41552 Sept 15, 1989	"		"		<sup>et al</sup> John S. Wills	2028	689		Mtgy assign Southdeust Mtgy Corp
41553 Sept 15, 1989	"		"		<sup>et al</sup> David M. Wilson	2028	689		Mtgy assign Southdeust Mtgy Corp See Mtgy see Bk 1786 pg 835
"	"		"		" "	2028	689		+ Renewal Bk 1789 pg 26 See Mtgy see Bk 1792 pg 920
41554 Sept 15, 1989	"		"		<sup>et al</sup> Gary M. Stroud	2028	689		Mtgy assign Southdeust Mtgy Corp
41555 Sept 15, 1989	"		"		<sup>et al</sup> Donald J. Rhodes	2028	689		Mtgy assign Southdeust Mtgy Corp See Mtgy see Bk 1792 pg 659 + Renewal Bk 1794 pg 608
"	"		"		" "	2028	689		See Mtgy see Bk 1809 pg 806
41574 Sept 15, 1989	"		"		<sup>et al</sup> David Scott Hart	2028	689		Mtgy assign Southdeust Mtgy Corp See Mtgy see Bk 1809 pg 152
41575 Sept 15, 1989	"		"		<sup>et al</sup> Elmer R. McKinney	2028	689		Mtgy assign Southdeust Mtgy Corp

# INDIRECT or MORTGAGEE Index to Real Estate Mortgages — Greenville County, S. C.

REG. U. S. PAT. OFFICE *Chas. McCorkle* County Indexes Since 1888 An Identifying Trade Mark

 Open at Proper Tab according to First Letter or Letters of Name and refer to Buff Sub-Index sheet for page reference.

COTT FAMILY NAME INDEX No. 75 © 1949  
MADE BY THE COTT INDEX COMPANY, COLUMBUS, OHIO  
SOLD BY PHOTO COPY SUPPLY, MAULDIN, S. C.

FILE NUMBER DATE OF RECORD	MORTGAGEES FAMILY NAMES	GIVEN NAMES ABCDEFGHIJ	GIVEN NAMES KLMNO	GIVEN NAMES PQRSTUVWXYZ	MORTGAGORS	BOOK	PAGE	Amount	BRIEF DESCRIPTION, LOCATION, ETC. ( Not Warranted )
41576 Sept 15, 1989	Colonial			Mtgy Co.	Sylvain P. Byrd <sup>et al</sup>	2028	689		For Mtgy see Bk 1811 pg 246 Mtgy assign South Trust Mtgy Corp.
41577 Sept 15, 1989	"		"	"	Ronald R. Epling <sup>et al</sup>	2028	689		For Mtgy see Bk 1813 pg 714 Mtgy assign South Trust Mtgy Corp.
41578 Sept 15, 1989	"		"	"	James R. Phillips Jr. <sup>et al</sup>	2028	689		For Mtgy see Bk 1814 pg 470 Mtgy assign South Trust Mtgy Corp.
41579 Sept 15, 1989	"		"	"	Harry C. Vaughn Jr. <sup>et al</sup>	2028	689		Mtgy assign South Trust Mtgy Corp.
"	"		"	"	"	2028	689		For Mtgy see Bk 1816 pg 653 & Record Bk 1819 pg 679
41556 Sept 15, 1989	"		"	"	Danny J. Powell <sup>et al</sup>	2028	689		For Mtgy see Bk 1792 pg 947 Mtgy assign South Trust Mtgy Corp.
41557 Sept 15, 1989	"		"	"	Olin W. Colvin <sup>et al</sup>	2028	689		For Mtgy see Bk 1793 pg 694 Mtgy assign South Trust Mtgy Corp.
41558 Sept 15, 1989	"		"	"	Ramona R. Murphy	2028	689		For Mtgy see Bk 1795 pg 767 Mtgy assign South Trust Mtgy Corp.
41559 Sept 15, 1989	"		"	"	Nick Uwarow <sup>et al</sup>	2028	689		For Mtgy see Bk 1795 pg 396 Mtgy assign South Trust Mtgy Corp.
41560 Sept 15, 1989	"		"	"	Michel J. Tosson <sup>et al</sup>	2028	689		For Mtgy see Bk 1796 pg 505 Mtgy assign South Trust Mtgy Corp.
41561 Sept 15, 1989	"		"	"	Robert M. Zavaenik <sup>et al</sup>	2028	689		Mtgy assign South Trust Mtgy Corp.
"	"		"	"	"	2028	689		For Mtgy see Bk 1796 pg 236 + Re Record Bk 1799 pg 503
41562 Sept 15, 1989	"		"	"	James R. Olson <sup>et al</sup>	2028	689		For Mtgy see Bk 1797 pg 248 Mtgy assign South Trust Mtgy Corp.
41563 Sept 15, 1989	"		"	"	Jerry B. Savage <sup>et al</sup>	2028	689		For Mtgy see Bk 1799 pg 95 Mtgy assign South Trust Mtgy Corp.
41564 Sept 15, 1989	"		"	"	Stephen D. Johnson <sup>et al</sup>	2028	689		For Mtgy see Bk 1800 pg 36 Mtgy assign South Trust Mtgy Corp.
41565 Sept 15, 1989	"		"	"	Douglas Z. Drake <sup>et al</sup>	2028	689		Top. For Mtgy see Bk 1800 pg 140 Mtgy assign South Trust Mtgy Corp.

# INDIRECT or MORTGAGEE Index to Real Estate Mortgages — Greenville County, S. C.

REG. U. S. PAT OFFICE *Chas. McCott* County Indexes Since 1888 An Identifying Trade Mark

Open at Proper Tab according to First Letter or Letters of Name and refer to Buff Sub-Index sheet for page reference.

COTT FAMILY NAME INDEX No. 75 © 1949  
MADE BY THE COTT INDEX COMPANY, COLUMBUS, OHIO  
SOLD BY PHOTO COPY SUPPLY, MAULDIN, S. C.

( )

FILE NUMBER DATE OF RECORD	MORTGAGEES FAMILY NAMES	GIVEN NAMES ABCDEFGH	GIVEN NAMES IJKLMNO	GIVEN NAMES PQRSTUVWXYZ	MORTGAGORS	BOOK	PAGE	Amount	BRIEF DESCRIPTION, LOCATION, ETC. ( Not Warranted )
41566 Sept. 15, 1989	Colonial				Harold E. Hughes <i>et al</i>	2028	689		For Mtg see Bl 1800 ps. 151 Mtg Assign South Trust Mtg Corp
41567 Sept. 15, 1989	"				Steven A. Howard <i>et al</i>	2028	689		For Mtg see Bl 1801 ps. 291 Mtg Assign South Trust Mtg Corp
41568 Sept. 15, 1989	"				Gary A. Sparks <i>et al</i>	2028	689		For Mtg see Bl 1801 ps. 587 Mtg Assign South Trust Mtg Corp
41569 Sept. 15, 1989	"				Brian K. Hooker	2028	689		For Mtg see Bl 1802 ps. 449 Mtg Assign South Trust Mtg Corp
41570 Sept. 15, 1989	"				Randall Z. Kirby <i>et al</i>	2028	689		For Mtg see Bl 1802 ps. 745 Mtg Assign South Trust Mtg Corp
41571 Sept. 15, 1989	"				Jed E. Hendrix <i>et al</i>	2028	689		For Mtg see Bl 1803 ps. 844 Mtg Assign South Trust Mtg Corp
41572 Sept. 15, 1989	"				Richard Ashton Ingham <i>et al</i>	2028	689		For Mtg see Bl 1808 ps. 525 Mtg Assign South Trust Mtg Corp
41573 Sept. 15, 1989	"				Pamela H. Huntley	2028	689		For Mtg see Bl 1808 ps. 772 Mtg Assign South Trust Mtg Corp
41580 Sept. 15, 1989	"				Robert B. Waldrop <i>et al</i>	2028	689		Mtg Assign South Trust Mtg Corp
" "	"				" "	2028	689		For Mtg see Bl 1816 ps. 787 + Re Record 1821 ps. 600
41581 Sept. 15, 1989	"				John William Tuley, Jr <i>et al</i>	2028	689		For Mtg see Bl 1859 ps. 303 Mtg Assign South Trust Mtg Corp
41582 Sept. 15, 1989	"				Ronald Z. Town <i>et al</i>	2028	689		For Mtg see Bl 1867 ps. 378 Mtg Assign South Trust Mtg Corp
41583 Sept. 15, 1989	"				Ronald David Allen <i>et al</i>	2028	689		For Mtg see Bl 1882 ps. 872 Mtg Assign South Trust Mtg Corp
41584 Sept. 15, 1989	"				James A. Grant <i>et al</i>	2028	689		Mtg Assign South Trust Mtg Corp
" "	"				" "	2028	689		For Mtg see Bl 1886 ps. 338 + Re Record Bl 1889 ps. 562
41585 Sept. 15, 1989	"				Dale A. Pasley <i>et al</i>	2028	689		For Mtg see Bl 1888 ps. 768 Mtg Assign South Trust Mtg Corp

