

INDIRECT or MORTGAGEE Index to Real Estate Mortgages — Greenville County, S. C.

REG. U. S. PAT. OFFICE *Chas. McCulloch* County Indexes Since 1888 An Identifying Trade Mark

 Open at Proper Tab according to First Letter or Letters of Name and refer to Buff Sub-Index sheet for page reference.

COTT FAMILY NAME INDEX No. 75 © 1949
MADE BY THE COTT INDEX COMPANY, COLUMBUS, OHIO
SOLD BY WALKER, EVANS & COGSWELL CO., CHARLESTON, S.C.


(A)

FILE NUMBER DATE OF RECORD	MORTGAGEES FAMILY NAMES	GIVEN NAMES ABCDEFGHIJ	GIVEN NAMES JKLMNO	GIVEN NAMES PQRSTUVWXYZ	MORTGAGORS	BOOK	PAGE	Amount	BRIEF DESCRIPTION, LOCATION, ETC. (Not Warranted)
12190 Oct 8, 1985	Chemical	Financial Service Corp.			James D. Bennett, Jr. et al	1740	64	100,000	Marshalls Court Lot Cn. Brookside way &
12743 Oct 14, 1985	"	Financial Corp.			Chyd J. Scott, Jr. et al	1740	799	50,016	Lgkn Lot 81 Harnen Trail & Vantage
13313 Oct 17, 1985	"	Financial Service Corp.			Kenneth F. Fryar Jr. et al	1741	692	50,000	Lot 29 East Highland Eto Sec 11
13385 Oct 17, 1985	"	"			James M. Morris, et al	1741	834	50,000	Tap 110 Drexler Pl. Sec 11
13583 Oct 18, 1985	"	Financial Corp.			Samuel R. Mc Guire	1741	997	50,000	Lower Eto. Lot 26 Charlbury St. Sec 3
14446 Oct 25, 1985	"	Financial Service Corp.			Marguerite D. Keenan	1743	167	50,000	Lot 32 Hill Top Dr.
14569 Oct 28, 1985	"	"			John W. Gregory, III	1743	450	50,000	Woodcliff Lot 31 Harrison Rd.
14603 Oct 28, 1985	"	"			William D. Earl, et al	1743	526	50,000	Apex Sp. Lot 66 Avon Park Church
14800 Oct 29, 1985	"	"			John B. Walker, Jr. et al	1743	822	55,069	London E. Lot 7 County Club Eto also lot A
15489 Nov 4, 1985	"	"			Juan S. Hendrix	1744	957	17,010	Lot 1-A Quail Trail
15682 Nov 5, 1985	"	"			Wayne L. Childress, et al	1745	49	50,000	Montclair Sec 3 Mauldin Lot 42 Montclair Rd.
16122 Nov 8, 1985	"	Financial Corp.			Troy K. Hopkins, et al	1745	573	50,006	Lots 33 A & B
16512 Nov 13, 1985	"	Financial Service Corp.			Jerry K. Carbaugh, et al	1746	240	50,000	Lot 26 Renewood Dr.
16698 Nov 14, 1985	"	Financial Corp.			Louise E. Hell, et al	1746	548	50,000	1.56 Acre, Holiday Rd.
16698 Nov 14, 1985	"	Cooperation			Robert J. Bazinet	1746	551	26,201	Austin Sp. Lot 40 Central Ave. Eastdale
16679 Nov 14, 1985	"	Financial Corp.			William C. Shope et al	1746	554	10,001	Lot 6 East North St.

INDIRECT or MORTGAGEE Index to Real Estate Mortgages — Greenville County, S. C.

()

REG. U. S. PAT. OFFICE *Chas McCott* County Indexes Since 1888 An Identifying Trade Mark

 Open at Proper Tab according to First Letter or Letters of Name and refer to Buff Sub-Index sheet for page reference.

COTT FAMILY NAME INDEX No. 75 © 1949
MADE BY THE COTT INDEX COMPANY, COLUMBUS, OHIO
SOLD BY WALKER, EVANS & COGSWELL CO., CHARLESTON, S.C.

FILE NUMBER DATE OF RECORD	MORTGAGEES FAMILY NAMES	GIVEN NAMES ABCDEFGHIJ	GIVEN NAMES KLMNOP	GIVEN NAMES QRSTUVWXYZ	MORTGAGORS	BOOK	PAGE	Amount	BRIEF DESCRIPTION, LOCATION, ETC. (Not Warranted)
17159 Nov. 19, 1985	Chemical	Financial Corp.			Patrick E. Browning et al	1747	163	.22 10,001	Hyli' deat. Lat 65 Meherin Court Richmond
17159 Nov. 19, 1985	"	Financial Corp.			Dug B. Zook, Jr. et al	1747	166	.78 12,010	Mill Ets. Sec. II Lat 74 Burwood Court Old
17159 Nov. 19, 1985	"	"			James C. Coby, et al	1747	169	.04 10,643	Lat 23 Cottage Lane Colony
17553 Nov. 21, 1985	"	Financial Service Corp.			Oscar L. Torren, Jr.	1747	624	.00 50,000	Capel Ridge Lat 32 Walker Spring Rd.
18634 Dec. 3, 1985	"	Financial Corp.			Aaron C. Stancil, Jr.	1749	222	.00 50,000	Less Pt. also dt. 6.71 Acre Woods Drive
18666 Dec. 3, 1985	"	Financial Corp.			Nancy Suzanne Criner	1749	256	.00 50,000	Lat 33 Chatterfield Ets. Sec II
19019 Dec. 5, 1985	"	Financial Corp.			John E. Larnell, et al	1749	728	.00 50,000	Ponderosa Village Street 27. Lat 15 Beech Park Rd.
19332 Dec. 9, 1985	"	Financial Services Corp.			Anne C. Monos	1753	228	.55 250,018	Also lights Tract B, Remegate
20067 Dec. 16, 1985	"	Financial Corp.			James A. Patton, et al	1751	471	.00 50,000	Lat 6 St. Hwy 415 Bate 27.
21413 Dec. 18, 1985	"	Financial Services Corp.			Ray C. Stiles, et al	1751	995	.00 50,000	Lots 10+1, Less part also Lat.
20411 Dec. 18, 1985	"	Financial Service Corp.			Lewis C. Dyer, et al	1752	55	.00 50,000	S. C. Hwy. 253 Less part 15.75 Acre Old State Park Road 4
20511 Dec. 19, 1985	"	"	"	"	Walter J. Davis, et al	1752	348	.00 50,000	Lot 17 Jacobs Rd
20710 Dec. 24, 1985	"	"	"	"	William Edward Black, et al	1752	752	.00 50,000	Grnd 27 2 Acre Jackson Drive Rd.
21760 Dec. 31, 1985	"	"	"	"	* Ronald Lee Pack, et al aka Virginia J. Duncan	1754	69	.00 50,000	0.9 and 0.5 acre
23466 Jan 15, 1986	"	Corp.			Elena Virginia Duncan	1756	686	.00 50,000	Pt. Lat 1 Riley Rd.
23552 Jan. 16, 1986	"	Financial Services Corp.			Philo E. Gregory III.	1757	8	.00 50,000	Monaghan Lot 34 Monaghan Ave. Victor

INDIRECT or MORTGAGEE Index to Real Estate Mortgages — Greenville County, S. C.

REG. U. S. PAT. OFFICE *ChemMott* County Indexes Since 1888 An Identifying Trade Mark

Open at Proper Tab according to First Letter or Letters of Name and refer to Buff Sub-Index sheet for page reference.


COTT FAMILY NAME INDEX No. 75 © 1949
MADE BY THE COTT INDEX COMPANY, COLUMBUS, OHIO
SOLD BY WALKER, EVANS & COGSWELL CO., CHARLESTON, S.C.

(B)

FILE NUMBER	MORTGAGEES FAMILY NAMES	GIVEN NAMES ABCDEFGHIJ	GIVEN NAMES JKLMNOPQ	GIVEN NAMES RSTUVWXYZ	MORTGAGORS	BOOK	PAGE	Amount	BRIEF DESCRIPTION, LOCATION, ETC. (Not Warranted)
DATE OF RECORD									
25075 Jan 30, 1986	Chemical				Bobby W. Womack <i>et al</i>	1758	675	50,000	Place Sec. 2 Lot 117 Longstreet Dr. Newinger
25236 Jan 31, 1986	"				Elvira G. Warren	1758	887	50,000	Place Lot 38 Whittington Dr. Stratton
26337 Feb 10, 1986	"				Craig S. Scott	1760	444	50,000	Sec. 2 Drills Lot 427 Agewood Dr. Westwood
26448 Feb 11, 1986	"				Virginia Waddell Garrett	1760	577	50,000	Pt. lot 152 Sellowood Dr.
27833 Feb 25, 1986	"				Michael S. Brockman <i>et al</i>	1762	188	50,000	Part Sec. 2 South Sp. Lot 17 Jueda Dr. Sherman
29175 Mar 7, 1986	"				Roger J. Lewis <i>et al</i>	1764	21	10,004	Palmetto Terrace Lot 81 Feral Dr. Altes Struge
29174 Mar 7, 1986	"				Marjorie K. Burke	1764	27	50,000	Lot 7 Forester Dr. Austin Sp.
29345 Mar 10, 1986	"				Edward O. Bernard <i>et al</i>	1764	277	50,000	Eastdale Mauldin Quarter 77. Lot 27 & pt. lot 28 Central hwy.
29350 Mar 19, 1986	"				Carl B. Thomas <i>et al</i>	1764	295	50,000	Connecticut Dr. Lot 2 Merrifield Park Sec II
29503 Mar 10, 1986	"				James Cecil Bunnell <i>et al</i>	1764	442	50,000	Tract 1-A State Rd.
29716 Mar 12, 1986	"				Doris Padgett	1764	769	50,000	Highland Estate Sec II Lot 7 Willow Springs Dr. East
29746 Mar 12, 1986	"				Thomas A. Manabe <i>et al</i>	1764	798	50,000	Dr. Camelot Lot 74 Co. Sagamore Ln & Lanark
30581 Mar 19, 1986	"				Dale G. Werner <i>et al</i>	1765	802	100,000	Holly Tree Plantation Lot 3 & pt lot 2 Camelot Dr.
30665 Mar 21, 1986	"				Robert E. Mullikin <i>et al</i>	1765	904	50,000	Lot 14 Holly Tree Ph. Tr. Sec II
30665 Mar 20, 1986	"				James W. Hood	1765	907	50,000	Lot 33 Clearview Acres
31158 Mar 25, 1986	"				Clyde J. Scott, Jr. <i>et al</i>	1766	578	100,000	Traper Lot 81 Hammer Dr. Heritage

INDIRECT or MORTGAGEE Index to Real Estate Mortgages — Greenville County, S. C.

() REG. U. S. PAT. OFFICE *Chas McCott* County Indexes Since 1888 An Identifying Trade Mark

 Open at Proper Tab according to First Letter or Letters of Name and refer to Buff Sub-Index sheet for page reference.

COTT FAMILY NAME INDEX No. 75 © 1949
MADE BY THE COTT INDEX COMPANY, COLUMBUS, OHIO
SOLD BY WALKER, EVANS & COGSWELL CO., CHARLESTON, S.C.

FILE NUMBER DATE OF RECORD	MORTGAGEES FAMILY NAMES	GIVEN NAMES ABCDEFGHIJ	GIVEN NAMES KLMNO	GIVEN NAMES PQRSTUVWXYZ	MORTGAGORS	BOOK	PAGE	Amount	BRIEF DESCRIPTION, LOCATION, ETC. (Not Warranted)
31665 Mar 28, 1986	Chemical	<i>Financial Services Corp.</i>			Anne C. Manos	1767	329	.27 250,004	<i>Also R/W Tract B Remsgate</i>
32278 Apr 2, 1986	"	"	"	"	Thomas E. Smith	1768	221	.00 50,000	<i>1.75 acres Pinecrest Dr.</i>
32928 Apr. 8, 1986	"	"	"	"	Lewis J. Slatten et al	1769	57	.00 50,000	<i>0.81 acre</i>
33050 Apr. 8, 1986	"	"	"	"	Eugene Smith et al	1769	217	50,000	<i>Lot 243</i>
33685 Apr 8, 1986	"	"	"	"	Claude P. Hoover et al	1770	66	.00 100,000	<i>Annual Hill Lot 2 Mt. Creek Rd.</i>
33978 Apr 17, 1986	"	"	"	"	Charles B. Smith et al	1770	458	.4 30,000	<i>Easley Hwy. 5 acres Cor Hwy 253 + Divilb-</i>
34460 Apr 21, 1986	"	"	"	"	Brenda P. Marshall	1771	182	.00 50,000	<i>Lot 104 Pinebrook Forest</i>
34414 Apr 21, 1986	"	"	"	"	Sandra B. Davis	1771	220	.00 50,000	<i>1/2 acre Chick Spgs Tp.</i>
34973 Apr. 25, 1986	"	"	"	"	James A. Walker et al	1771	993	.00 50,000	<i>Sec I Lot 25 PWS 1200 Pelham Ph I</i>
35584 Apr. 29, 1986	"	"	"	"	Kenneth Wayne Smith et al	1772	855	.00 50,000	<i>Lot 12 Bubbly Inc.</i>
36641 May 6, 1986	"	"	"	"	Bill M. West et al	1774	596	.00 50,000	<i>Lot 44 Poinsettia Park Slopes Sec III</i>
36837 May 8, 1986	"	"	"	"	Stamer A. Aspray, Jr. et al	1774	863	.00 50,000	<i>Lot 172 Bridwell Rd. Sunny</i>
36990 May 9, 1986	"	"	"	"	Edward C. Siebald	1775	95	.00 50,000	<i>Pt. Lot 14 Oakview Dr.</i>
37202 May 12, 1986	"	"	"	"	Robert Leon Martin et al	1775	458	.00 50,000	<i>Lot 5 Lorena Dr. Lorena Park</i>
37213 May 12, 1986	"	"	"	"	Philo E. Gregory	1775	454	.00 50,000	<i>Monaghan Co. Lot 34 Monaghan Ave. Victor</i>
37575 May 14, 1986	"	"	"	"	Owen Michael Robertson et al	1776	39	.00 50,000	<i>Lot 17 Engreen Ln. Lake Wood</i>

REVERSE or MORTGAGEE Index to Real Estate Mortgages — Greenville County, S. C.

REG. U. S. PAT. OFFICE *Chas McCath* County Indexes Since 1888 An Identifying Trade Mark

Open at Proper Tab according to First Letter or Letters of Name and refer to Buff Sub-Index sheet for page reference.


COTT FAMILY NAME INDEX No. 75 © 1949
MADE BY THE COTT INDEX COMPANY, COLUMBUS, OHIO
SOLD BY PHOTO COPY SUPPLY, MAULDIN, S. C.

()

FILE NUMBER DATE OF RECORD	MORTGAGEES FAMILY NAMES	GIVEN NAMES ABCDEFGHIJ	GIVEN NAMES KLMNO	GIVEN NAMES PQRSTUVWXYZ	MORTGAGORS	BOOK	PAGE	Amount	BRIEF DESCRIPTION, LOCATION, ETC. (Not Warranted)
38095 May 16, 1986	Chemical	Financial Service Corp.			Michael A. Hoan et al	1776	807	50,000 ^{.00}	Pt. lot 11 Lick Creek Run
38278 May 20, 1986	"	"			Linda G Street	1777	191	50,000 ^{.00}	Richmond Hills Sec 4 Lot 27A White Horse Rd.
38278 May 30, 1986	"	"			Thomas J. Cohen et al	1777	194	50,000 ^{.00}	Mauldin Lot 22, Richway Lane Island #10
38278 May 20, 1986	"	"			Charles C. Bradley, Jr.	1777	197	50,000 ^{.00}	Denon Lot 32 W. Garden Co. north
38465 May 20, 1986	"	"			David A. James et al	1777	374	100,000 ^{.00}	Lot 7 - 2.28 Acs Beth Rd
39448 May 28, 1986	"	"			Ross P. Schlabach et al	1778	991	10,001 ^{.40}	Large Sec 3 Lot 77 Darby Rd. Chick
40216 June 3, 1986	"	"			Carl G. Reinholz et al	1780	127	50,000 ^{.00}	Lot 128 Colonial Hills Sec 3
40559 June 4, 1986	"	"			William B. DeBrull	1780	690	50,000 ^{.00}	2.950 th Campard Rd.
40743 June 5, 1986	"	"			Thomas Richard Bodiny et al	1780	970	50,000 ^{.00}	Lot 2 Nyl Menden Est
40891 June 6, 1986	"	"			William Joel Patterson III	1781	139	50,000 ^{.00}	Garner Esty Sec. 5 Pt. lot 24 Ponderosa Rd
41155 June 9, 1986	"	"			John J. Smoller, Jr. et al	1781	591	50,000 ^{.00}	Lot 27 Anon Dr. Aron Park
41326 June 10, 1986	"	"			James Cecil Bunnell et al	1781	875	50,000 ^{.00}	Tract 1. Styles Rd
41730 June 13, 1986	"	"			M. Suzanne Criner	1782	481	50,000 ^{.00}	Lot 33 Chesterfield Est. Sec II
42364 June 14, 1986	"	"			Billy J. Ambrose et al	1783	565	50,000 ^{.00}	Lemore Lot 6 Apple Dr. Apple
42364 June 14, 1986	"	"			Michael D. Roach et al	1783	582	50,000 ^{.00}	Vista Kelly Lot 93 Ashford Ave.
42664 June 19, 1986	"	"			James A. Akamit et al	1783	980	50,000 ^{.00}	Chick Spur Sp 2 Barrell Woods Rd.

REVERSE or MORTGAGEE Index to Real Estate Mortgages — Greenville County, S. C.

REG. U. S. PAT. OFFICE *Chas McCatt* County Indexes Since 1888 An Identifying Trade Mark


 Open at Proper Tab according to First Letter or Letters of Name and refer to Buff Sub-Index sheet for page reference.

COTT FAMILY NAME INDEX No. 75 © 1949
MADE BY THE COTT INDEX COMPANY, COLUMBUS, OHIO
SOLD BY PHOTO COPY SUPPLY, MAULDIN, S. C.

FILE NUMBER DATE OF RECORD	MORTGAGEES FAMILY NAMES	GIVEN NAMES ABCDEFGH	GIVEN NAMES IJKLMNO	GIVEN NAMES PQRSTUVWXYZ	MORTGAGORS	BOOK	PAGE	Amount	BRIEF DESCRIPTION, LOCATION, ETC. (Not Warranted)
43198 June 24, 1986	Chemical	Financial	Service	Corp	Richard L. King et al	1784	280	50,000	Reynolds Lot 29 Huntcrest Court 3 miles Rd. Fairview Sp
43630 June 26, 1986	"	"	"	"	Charles H. Dye et al	1785	432	50,000	2.7 acre Co. Phillip Ln. & Mack
43661 June 26, 1986	"	"	"	"	Keith O. Stone et al	1785	510	50,000	Lot 27 Ets.
43661 June 26, 1986	"	"	"	"	Debra R. Elgin et al	1785	513	50,000	Lot 10 Bungalow Dr. Wildlane
44024 June 30, 1986	"	"	"	"	John V. Francis et al	1786	78	50,000	Peppertree, sec. 2 Lot 226, Winterfield Pl.
44029 June 30, 1986	"	"	"	"	Barbara M. Thomson	1786	119	50,000	Austin Sp. Inville Lot 454 Westwood Sec I
44036 June 30, 1986	"	"	"	"	Thomas E. Neitt	1786	177	50,000	Croftstone Acres Sec. E Lot & Pt lot 7, Summitt Dr.
2 July 1, 1986	"	"	"	"	Loy Campbell et al	1786	275	50,000	Lot 66 Merrifield Pt. Sec II
113 July 1, 1986	"	"	"	"	Carl B. Thomas, Jr.	1786	357	50,000	Lot 2, Connecticut Dr. Sec. I
202 July 1, 1986	"	"	"	"	Virginia B. Ruard	1786	619	50,000	Lot 21, Chesterfield Ests. Next Road
962 July 8, 1986	"	"	"	"	Paul S. Rozar	1787	788	100,000	Tract 3 - 5.24 acre Hawks
962 July 8, 1986	"	"	"	"	Jonathan Scott Thomas et al	1787	799	50,000	Lot 8 Linden Ave. Next 24th Knollwood Hts.
1241 July 9, 1986	"	"	"	"	Huey Lee Braswell et al	1788	134	100,000	Lot 50, Dail Dr. Sec I H. Ann Fairview Sp.
1303 July 9, 1986	"	"	"	"	Clifford L. Lee et al	1788	241	50,000	Lot 2, SC Hwy 418 Sunset Hts. St.
1436 July 10, 1986	"	"	"	"	Daniel G. Hart	1788	395	50,000	Lot 49 & Pt lot 50, Concord Dr.
1446 July 10, 1986	"	"	"	"	Manson W. Beacham, Jr.	1788	469	50,000	Pt lots 35 & 36 E. Tallulas

REVERSE or MORTGAGEE Index to Real Estate Mortgages — Greenville County, S. C.

REG. U. S. PAT. OFFICE *Chas. McCott* County Indexes Since 1888 An Identifying Trade Mark

 Open at Proper Tab according to First Letter or Letters of Name and refer to Buff Sub-Index sheet for page reference.


COTT FAMILY NAME INDEX No. 75 © 1949
MADE BY THE COTT INDEX COMPANY, COLUMBUS, OHIO
SOLD BY PHOTO COPY SUPPLY, MAULDIN, S. C.

()

FILE NUMBER DATE OF RECORD	MORTGAGEES FAMILY NAMES	GIVEN NAMES ABCDEFGHIJ	GIVEN NAMES JKLMNO	GIVEN NAMES PQRSTUVWXYZ	MORTGAGORS	BOOK	PAGE	Amount	BRIEF DESCRIPTION, LOCATION, ETC. (Not Warranted)
1944 July 15, 1986 21655	Chemical				<i>etd</i> Mary S. Bilstrap	1789	271	39,003	Lot 3 Forest View
July 18, 1986 3841	"	"	"	"	<i>etd</i> William W. Kirby	1790	315	50,000	Lot 16 Lakewood Terrace Sec. I Sec 2.
July 28, 1986 4109	"	"	"	"	<i>etd</i> Charles R. Boyer	1792	169	50,000	Lot 36 "Carter's Grove"
July 29, 1986 4109	"	"	"	"	<i>etd</i> James K. Culbertson	1792	486	50,000	Lot Old Stone Rd. Drive 2. Open Ests.
July 29, 1986 4457	"	"	"	"	<i>etd</i> Marvin L. Grant	1792	489	50,000	Lot 2 Old Esley Ridge Rd
July 30, 1986 4858	"	"	"	"	<i>etd</i> Richard W. McAlister	1792	607	50,000	Lot 7 Sunrise Dr.
Aug 4, 1986 4867	"	"	"	"	<i>etd</i> Walter J. Davis	1793	597	50,000	Lot 17 Jacobs Rd.
Aug 4, 1986 5581	"	"	"	"	<i>etd</i> Robert R. Vergnolle	1793	766	62,147	Sec 1. Lot 82 Meadow Ln. Foxcroft
Aug 8, 1986 6263	"	"	"	"	<i>etd</i> Peggy A. Wajainaki Peggy A. Balsani	1794	582	50,000	Westminster Village, Sec I. Lot 58 Dornings Place.
Aug 13, 1986 6425	"	"	"	"	<i>etd</i> Dorothy K. Brooks	1795	422	50,000	Lot
Aug 14, 1986 6441	"	"	"	"	<i>etd</i> Lucky D. Honeycutt	1795	561	50,000	Lot 88 + 89 "Avalon Ests"
Aug 14, 1986 6808	"	"	"	"	<i>etd</i> Elwin M. Joy	1795	568	50,000	Lot 48 Broadforest
Aug 18, 1986 7253	"	"	"	"	<i>etd</i> J. Phillip Thomas	1796	126	50,000	Lot 64 Sunn Oaks
Aug 20, 1986 7374	"	"	"	"	<i>etd</i> Ronald Anthony Berada	1796	716	100,000	Space In Green Hills Lot 36 Chipwood Ln +
Aug 21, 1986 7374	"	"	"	"	<i>etd</i> Dannay L. Carson	1796	875	50,000	Lot 132 Duxton St Henty-Kills
Aug 21, 1986	"	"	"	"	<i>etd</i> Pam Darby Lellis	1796	878	50,000	Lot 1 = 1.5 acres Oaklawn Sp.

REVERSE or MORTGAGEE Index to Real Estate Mortgages — Greenville County, S. C.

REG. U. S. PAT. OFFICE *Chas. McCorkle* County Indexes Since 1888 An Identifying Trade Mark

 Open at Proper Tab according to First Letter or Letters of Name and refer to Buff Sub-Index sheet for page reference.

COTT FAMILY NAME INDEX No. 75 © 1949
MADE BY THE COTT INDEX COMPANY, COLUMBUS, OHIO
SOLD BY PHOTO COPY SUPPLY, MAULDIN, S. C.

FILE NUMBER DATE OF RECORD	MORTGAGEES FAMILY NAMES	GIVEN NAMES ABCDEFGH	GIVEN NAMES IJKLMNO	GIVEN NAMES PQRSTUVWXYZ	MORTGAGORS	BOOK	PAGE	Amount	BRIEF DESCRIPTION, LOCATION, ETC. (Not Warranted)
7447 Aug 21, 1986	Chemical	Imanuel	Serv Corp.		Elizabeth Dickson	1796	988	50,000 ^{.00}	Lot 344 Lee Rd Magnolia Ests
7719 Aug 22, 1986	"	"	"		William M. Chapman ^{etal}	1797	316	50,000 ^{.00}	Lot 101 Jarvester Woods Rd. Oak Forest
7718 Aug 22, 1986	"	"	"		Rhoda Louise M. Shetterly Louella M. Lewis	1797	313	50,000 ^{.00}	Lot 8 Oak Forest Dr + Hunts Bridge Brook Est.
8383 Aug 28, 1986	"	"	"		Luis V. Springs ^{etal}	1798	197	50,000 ^{.00}	Lot 10 Cardinal Dr. Pine
8454 Aug 28, 1986	"	"	"		K. Benjamin H. Rainier	1798	229	50,000 ^{.00}	Lot 96 Pebble Creek Ph. 1.
8600 Aug 29, 1986	"	"	"		Joe F. Jordan ^{etal}	1798	477	50,000 ^{.00}	Map 51, block Lot 13 Eagle Ridge Lane
8666 Aug 29, 1986	"	"	"		Shirley F. Atudley ^{etal}	1798	677	50,000 ^{.00}	Parcel 24 1.54 Acres Hay Creek Rd
8899 Sept 2, 1986	"	"	"		Carlyle R. Bryant ^{etal}	1799	83	100,000 ^{.00}	Lot 13, 14 + Pt lot 15 Carroll St
9021 Sept 2, 1986	"	"	"		the Bonnie A. Osborne Bonnie A. Brown	1799	202	50,000 ^{.00}	Parcel
9323 Sept 3, 1986	"	"	"		Nancy P. Opperman	1799	807	50,000 ^{.00}	Lot 74 Orchard Ave. Sec II
10686 Sept 15, 1986	"	"	"		Maghue A. Bell ^{etal}	1801	562	50,000 ^{.00}	Lot 24 Buena Vista Street
11071 Sept 16, 1986	"	"	"		Douglas L. Carter	1802	49	50,000 ^{.00}	2.45 Acres.
10892 Sept 16, 1986	"	"	"		Jackie D. Plumley ^{etal}	1806	864	20,000 ^{.00}	Parcel Jugalos Rd.
10892 Sept 16, 1986	"	"	"		Lonnie E. Hill ^{etal}	1801	867	100,000 ^{.00}	1.56 Acres. Haskins Rd.
11767 Sept 22, 1986	"	"	"		Joseph B. McLeod ^{etal}	1803	74	100,000 ^{.00}	Pt lot 114 E. Judds Rd + Penn St
11767 Sept 22, 1986	"	"	"		Milad D. Offner ^{etal}	1803	77	50,000 ^{.00}	Lot 23 Magnolia Ave

REVERSE or MORTGAGEE Index to Real Estate Mortgages — Greenville County, S. C.

94

REG. U. S. PAT OFFICE *Chas McCott* County Indexes Since 1888 An Identifying Trade Mark


Open at Proper Tab according to First Letter or Letters of Name and refer to Buff Sub-Index sheet for page reference.

COTT FAMILY NAME INDEX No. 75 © 1949
MADE BY THE COTT INDEX COMPANY, COLUMBUS, OHIO
SOLD BY PHOTO COPY SUPPLY, MAULDIN, S. C.

FILE NUMBER DATE OF RECORD	MORTGAGEES FAMILY NAMES	GIVEN NAMES ABCDEFGH	GIVEN NAMES IJKLMNO	GIVEN NAMES PQRSTUVWXYZ	MORTGAGORS	BOOK	PAGE	Amount	BRIEF DESCRIPTION, LOCATION, ETC. (Not Warranted)
11767 Sept 22, 1986	Chemical	Financial	Sec Corp.		<i>et al</i> Merlin E. Monroe	1803	80	50,000	Shenwood Forest Lot 119 Lady Marion Ln
12044 Sept 24, 1986	"	"	"		Janet L. Gibson	1803	545	50,000	Prop. Res. Unit 62 Sunwood Hwy
12151 Sept 24, 1986	"	"	"		<i>et al</i> Eugene D. Mire	1803	727	50,000	Lot 29 Oakwood Acres Civ - Ditch
12222 Sept 25, 1986	"	"	"		Dennis D. Stone <i>et al</i>	1803	832	100,000	Lot L. C. Hwy. 4180 Shephard Simpsonville
12609 Sept 29, 1986	"	"	"		<i>et al</i> Steve H. Reeves	1804	411	50,000	Lot 718 Westwood Sec VI
13072 Sept 30, 1986	"	"	"		Paul R. Blackwell	1805	86	50,000	<i>et al</i> Lot 23 E. Dorchester Blvd. Bulls Park
13717 Oct 3, 1986	"	"	"		Joyce P. Stockton	1806	44	50,000	Lot 22 Terrace Circle Forest
13785 Oct 3, 1986	"	"	"		<i>et al</i> Linwood J. Bailey	1806	184	50,000	Cliffwood Lane Sugar Creek map 6 Lot 357 Br. Cliffwood Court & Gardens.
13864 Oct 6, 1986	"	"	"		<i>et al</i> Gerald K. Howard	1806	276	50,000	Lot 12 Flamingo Dr Wade Hampton
13864 Oct 6, 1986	"	"	"		<i>et al</i> Edward G. Faldes	1806	279	100,000	Lot 34 Sunset Hgts Sec II Shenwood Forest
13970 Oct 6, 1986	"	"	"		Shelma E. McKinney	1806	464	50,000	Pt lot 242 Scarlett St North Eats.
14721 Oct 10, 1986	"	"	"		<i>et al</i> Norman A. Linn	1807	512	50,000	Lot 78 Del Norte Rd. Mt
15029 Oct 14, 1986	"	"	"		<i>et al</i> Clifford C. Piper	1807	978	50,000	Lot 1 Ponder Rd. O'Neil Tp
15077 Oct 14, 1986	"	"	"		Catherine V. Roberts	1808	34	50,000	Ditch Section II Rte 476 Ashblowwood Dr. Westwood Hts.
15906 Oct 20, 1986	"	"	"		<i>et al</i> James J. Arnold	1809	99	50,000	Lot 32 & pt. Lot 33 Stone Lake Deyou Sect
15909 Oct 20, 1986	"	"	"		<i>et al</i> Lester F. Murdoch Jr.	1809	102	100,000	Lot 96 Walker Court Palmetto

REVERSE or MORTGAGEE Index to Real Estate Mortgages — Greenville County, S. C.

REG. U. S. PAT. OFFICE *Chas. McCott* County Indexes Since 1888 An Identifying Trade Mark

 Open at Proper Tab according to First Letter or Letters of Name and refer to Buff Sub-Index sheet for page reference.

COTT FAMILY NAME INDEX No. 75 © 1949
MADE BY THE COTT INDEX COMPANY, COLUMBUS, OHIO
SOLD BY PHOTO COPY SUPPLY, RAULIN, S. C.

FILE NUMBER DATE OF RECORD	MORTGAGEES FAMILY NAMES	GIVEN NAMES ABCDEFGHIJ	GIVEN NAMES JKLMNO	GIVEN NAMES PQRSTUVWXYZ	MORTGAGORS	BOOK	PAGE	Amount	BRIEF DESCRIPTION, LOCATION, ETC. (Not Warranted)
16121 Oct 21, 1986	Chemical	Financial	Servicio	Inc.	Nelson J. Dickson ^{tit}	1809	466	100,000	Ac A. Mansfield PK Lot 48 Bristow Lane
16187 Oct 21, 1986	"	"	"	"	Bobby Joe Campbell ^{tit}	1809	524	50,000	1/2 acre Griffin Mill Rd Grove Lake Hwy Prop Roy III
17248 Oct 29, 1986	"	"	"	"	Majorie L. Pierce	1811	429	50,000	Unit 44-A Waldain - Merry Ac III
17300 Oct 29, 1986	"	"	"	"	Adolph A. Diamantstein	1811	452	50,000	Lot 30 Wade Hampton Gardens Ac III
17606 Oct 31, 1986	"	"	"	"	Stefan T. Bulgan ^{tit}	1811	906	50,000	Lot 206 Orchard Dr. Orchard Brookwood Forest. Sec I
18033 Nov 3, 1986	"	"	"	"	Ray A. Kellitt ^{tit}	1812	761	50,000	Lot 42 Charing Cross Rd
18934 Nov 10, 1986	"	"	"	"	Marion E. Clark ^{tit}	1814	291	50,000	Lot 44 Cunningham Acre Fairview Woods
19083 Nov 10, 1986	"	"	"	"	Russell W. Chastain ^{tit}	1814	496	50,000	3.68 Acre Shopbank Cr. Cairn Est.
19324 Nov 12, 1986	"	"	"	"	C. John Dawnpark ^{tit}	1814	850	50,000	Lot 4 Bucky Creek Rd Ests Sec D
19912 Nov 14, 1986	"	"	"	"	Kenneth J. Scarlitt, Jr. ^{tit}	1815	575	100,000	Lot 441 Sagamore Ln. Grove
19908 Nov 14, 1986	"	"	"	"	Kenneth L. Golwin ^{tit}	1815	586	50,000	Lot 80 Dupel Terrace
20643 Nov 20, 1986	"	"	"	"	Wayne Barlow ^{tit}	1816	666	50,000	Lot 72 Mansfield PK Sec 2
21093 Nov 24, 1986	"	"	"	"	Jeremy L. Langley ^{tit}	1817	370	50,000	Lot 19 Hazelwood Sec 2
21078 Nov 24, 1986	"	"	"	"	Manuel Stephen Bowen ^{tit}	1817	373	50,000	Lot 78 Oak Forest Sec II
21421 Nov 26, 1986	"	"	"	"	James K. Mayfield ^{tit}	1818	90	50,000	Lot 24 Camelot Dixie Austin St
22142 Dec 2, 1986	"	"	"	"	Russell B. Keller ^{tit}	1819	267	50,000	Lot 472 Westwood Est

REVERSE or MORTGAGEE Index to Real Estate Mortgages — Greenville County, S. C.

REG. U. S. PAT. OFFICE *Chas. McCott* County Indexes Since 1888 An Identifying Trade Mark

☞ Open at Proper Tab according to First Letter or Letters of Name and refer to Buff Sub-Index sheet for page reference.

COTT FAMILY NAME INDEX No. 75 © 1949
MADE BY THE COTT INDEX COMPANY, COLUMBUS, OHIO
SOLD BY PHOTO COPY SUPPLY, MAULDIN, S. C.

()

FILE NUMBER	MORTGAGEES FAMILY NAMES	GIVEN NAMES ABCDEFGHIJ	GIVEN NAMES JKLMNO	GIVEN NAMES PQRSTUVWXYZ	MORTGAGORS	BOOK	PAGE	Amount	BRIEF DESCRIPTION, LOCATION, ETC. (Not Warranted)
DATE OF RECORD									
22511 Dec 4, 1986	Chemical	Financial	Services	Inc.	Kenneth A. Tracy	1819	905	100,000	Powderhorn Sec. III Lot 127 Frederickburg Dr
22516 Dec 4, 1986	"	"	"	"	James G. Andt	1819	910	100,000	Arks Hgts Lot 32 & pt Lot 33 Down
22976 Dec 8, 1986	"	"	"	"	Kenneth F. Barrett Jr.	1820	576	50,000	3.53 Acre Shugman Rd.
24124 Dec 9, 1986	"	"	"	"	Robert N. Schuster	1820	807	50,000	Deerpen Sec 7 Lot 48 Hedge wood 2man
24190 Dec 9, 1986	"	"	"	"	Thomas P. McNamee	1820	923	50,000	Lot 132 Devergen Pl. Sec 5
25054 Jan 15, 1986	"	"	"	"	Jimmie Z. Walther	1822	166	50,000	Lot 44 Heathwood
25888 Dec 19, 1986	"	"	"	"	John A. Walker	1823	557	100,000	Lot A Douglas Dr Imperial Hills
26099 Dec 22, 1986	"	"	"	"	Claude P. Hoover	1823	984	100,000	Lot 2 Mountain Creek Rd.
26900 Dec 29, 1986	"	"	"	"	Steven B. Whitlow	1825	391	50,000	Lot 13 Morris St
27028 Dec 30, 1986	"	"	"	"	Stephen C. Pratt	1825	620	100,000	Poinsettia Sec IV Lots 320 and 321 n. Almond Dr
27284 Dec 31, 1986	"	"	"	"	John C. Eastham	1825	875	50,000	Sec I Lot 59 Devergen Pointe
27720 Dec 31, 1986	"	"	"	"	C. Frank Shafer	1826	481	50,000	Lot 150 Devergen Pl Ridge
27941 Jan 2, 1987	"	"	"	"	Oscar L. Jarner Jr.	1826	882	50,000	Lot 32 Walker Spring Rd. Oral Acct II
28353 Jan 6, 1987	"	"	"	"	James S. Bullard	1827	584	50,000	Lot 36 Pebble Creek Ph II
28433 Jan 6, 1987	"	"	"	"	Joel S. Owen	1827	757	50,000	Lot 19 Arthur Ave
28594 Jan 7, 1987	"	"	"	"	Susan Hall Hendrie	1827	924	50,000	Lot 1-A Quail Trail

REVERSE or MORTGAGEE Index to Real Estate Mortgages — Greenville County, S. C.

()

REG. U. S. PAT OFFICE *Chas McCott* County Indexes Since 1888 An Identifying Trade Mark


 Open at Proper Tab according to First Letter or Letters of Name and refer to Buff Sub-Index sheet for page reference.

COTT FAMILY NAME INDEX No. 75 © 1949
MADE BY THE COTT INDEX COMPANY, COLUMBUS, OHIO
SOLD BY PHOTO COPY SUPPLY, MAULDIN, S. C.

FILE NUMBER DATE OF RECORD	MORTGAGEES FAMILY NAMES	GIVEN NAMES ABCDEFGHIJ	GIVEN NAMES JKLMNO	GIVEN NAMES PQRSTUVWXYZ	MORTGAGORS	BOOK	PAGE	Amount	BRIEF DESCRIPTION, LOCATION, ETC. (Not Warranted)
28817 Jan 8, 1987	Chemical				Aaron C. Stonell, Jr.	1828	301		De Rem Book 1749 P 222 Release .05 acres for mtg
28897 Jan 9, 1987	"				Alexander McLeod Patrick ^{etal}	1828	453	50,000	Plot 20 421 Ridgeland ave
29220 Jan 9, 1987	"	"	"	"	Jane H. Ingram	1828	691	50,000	Lot 46 University Hgts
29470 Jan 14, 1987	"	"	"	"	D. Charles Lamb, et al	1829	237	50,000	Lot 4 Hall Rd.
29470 Jan 14, 1987	"	"	"	"	Julie B. Moorefield	1829	240	50,000	Lot 130 Brook Blena Garden
29858 Jan 16, 1987	"	"	"	"	Wilton Alexander Harrison ^{etal}	1829	913	50,000	Lot 3 Spring Pl. Rd. Cleveland
31187 Jan 29, 1987	"	"	"	"	Cheryl R. Roberts	1832	663	50,000	Lot 38 Mountain Shadows Ave San Souci Heights
32004 Feb 4, 1987	"	"	"	"	Linda L. Turner Christa M. Warren	1834	91	50,000	Lot 114 cor of Merrill St + Earnshaw Stratton Place
32092 Feb 4, 1987	"	"	"	"	Christa M. Lasley, f/K/A	1834	229	50,000	Lot 38 Whittington Dr.
32599 Feb 9, 1987	"	"	"	"	Michael Craig Thompson	1835	286	50,000	Lot 30 West View Hgts
32756 Feb 10, 1987	"	"	"	"	Jimmy Lamar Johnson, et al	1835	533	100,000	Lot Fairview Rd Chick Springs Sp.
33272 Feb 13, 1987	"	"	"	"	Glean Leroy Ehlers ^{etal}	1836	512	50,000	Pinebranch Dr Sheffield Forest Sec 3 Lot 74 Confederate Cir +
34147 Feb 23, 1987	"	"	"	"	Edward E. Porter, Jr. et al	1838	227	50,000	Mauldin Lot 21 Forestwood - SUT
34409 Feb 24, 1987	"	"	"	"	Billy Bruce Lallis ^{etal}	1838	676	24,998	Lot 1 = 1.5 acres Oaklawn Sp.
34611 Feb 25, 1987	"	"	"	"	Martin Dale Anderson et al	1839	73	50,000	Lot 2
36775 Mar 10, 1987	"	"	"	"	Denny D. Thomason	1842	462	18,199	St. pt lot 27 Robinson St + W. Crick

REVERSE or MORTGAGEE Index to Real Estate Mortgages — Greenville County, S. C.

REG. U. S. PAT. OFFICE *Chas McCott* County Indexes Since 1888 An Identifying Trade Mark

 Open at Proper Tab according to First Letter or Letters of Name and refer to Buff Sub-Index sheet for page reference.

COTT FAMILY NAME INDEX No. 75 © 1949
MADE BY THE COTT INDEX COMPANY, COLUMBUS, OHIO
SOLD BY PHOTO COPY SUPPLY, MAULDIN, S. C.

()

FILE NUMBER DATE OF RECORD	MORTGAGEES FAMILY NAMES	GIVEN NAMES ABCDEFGHIJ	GIVEN NAMES JKLMNOPQ	GIVEN NAMES RSTUVWXYZ	MORTGAGORS	BOOK	PAGE	Amount	BRIEF DESCRIPTION, LOCATION, ETC. (Not Warranted)
37206 Mar 12, 1987	Chemical	Financial	Services	Corp.	et al Timothy W. Mook	1843	123	100,000	Lot Chick Spgs Sp.
37240 Mar 12, 1987	"	"	"	"	E. J. Sanders	1843	169	50,000	Ext. Highland Terrace pt lots 10, 11 & 12 Towne St
37431 Mar 12, 1987	"	"	"	"	Lucy Simmons	1843	302	50,000	3.2 acres Hunts Bridge Rd
38590 Mar 18, 1987	"	"	"	"	et al Marston Dale Anderson	1845	250	50,000	BL 1839 pg 73 Lot 2 For org may see R.E.M.
39206 Mar 23, 1987	"	"	"	"	Bobby L. Skipper et al	1846	94	50,000	2 Acres S.C. Hwy. 50 Ave
39918 Mar 26, 1987	"	"	"	"	Jonathan Scott Thomas et al	1847	207	50,000	Lot 8 Gantt Hgts. Linda Ave
39917 Mar 26, 1987	"	"	"	"	Jane Thompson Waters et al	1847	210	50,000	Lot 31 Knobs Hill Plymouth
46025 Mar 26, 1987	"	"	"	"	James W. Patten et al	1847	365	100,000	Lot 5 Carroll Ln.
40652 Mar 31, 1987	"	"	"	"	Charles C. Bradley Jr. et al	1848	322	50,000	Lot 32 North Garden Sq. E
40895 Mar 31, 1987	"	"	"	"	Alexander D. Lantay IV et al	1848	720	50,000	Lot 51 Cambridge Lens Powderham
41320 Apr 2, 1987	"	"	"	"	Joseph B. McLeod et al	1849	468	100,000	Lot 114 East Inculah Dr
42220 Apr 9, 1987	"	"	"	"	Robert S. Durcan	1851	241	50,000	Lot 278 Colonial Hills
43385 Apr 14, 1987	"	"	"	"	Douglas F. Falls et al	1852	282	50,000	Lot 12 Cambridge E
43971 Apr 16, 1987	"	"	"	"	Lloyd Tennison Jr. et al	1852	953	50,000	Lot 228 + 229 Hancock Ln.
44159 Apr 17, 1987	"	"	"	"	Claude David Merch et al	1853	297	50,000	Lot 18 Woodhansen Dr. Woodhansen
44547 Apr 20, 1987	"	"	"	"	Thomas E. Smith	1853	836	50,000	1.75 Acres Pinecrest Dr

REVERSE or MORTGAGEE Index to Real Estate Mortgages — Greenville County, S. C.

REG. U. S. PAT. OFFICE *Cott* County Indexes Since 1888 An Identifying Trade Mark

Open at Proper Tab according to First Letter or Letters of Name and refer to Buff Sub-Index sheet for page reference.

COTT FAMILY NAME INDEX No. 75 © 1949
MADE BY THE COTT INDEX COMPANY, COLUMBUS, OHIO
SOLD BY PHOTO COPY SUPPLY, MAULDIN, S. C.

FILE NUMBER DATE OF RECORD	MORTGAGEES FAMILY NAMES	GIVEN NAMES ABCDEFGHIJ	GIVEN NAMES JKLMNOPQ	GIVEN NAMES RSTUVWXYZ	MORTGAGORS	BOOK	PAGE	Amount	BRIEF DESCRIPTION, LOCATION, ETC. (Not Warranted)
44546 Apr 20, 1987 45508	Chemical				Thomas E. Smith	1853	840	20,000 ^{.00}	1.75 acs Pine crest Dr
Apr 24, 1987 45589	'				J. Phillip Thomas et al	1855	267	50,000 ^{.00}	Lot 64 Seven Oak.
46268	'				Charles W. Sturge	1855	271	50,000 ^{.00}	Lot 61 Wembury Dr. Down East Sect
Apr 29, 1987 46321	'				Kenneth A. Tracy	1856	444	100,000 ^{.00}	Lot 127 Powderham Sect Joint Sect
Apr 29, 1987 46611	'				Jefferson D. Bradley et al Carol Ann Moore Trust	1856	495	50,000 ^{.00}	Lot 18 Home Street Avondale
Apr 30, 1987 46596	'				Carol Ann Moore	1856	852	50,000 ^{.00}	Lot
Apr 30, 1987 46841	'				Derrell K. Selger et al	1856	878	50,000 ^{.00}	Pt. lot 27 Park Hght. Blk E
May 1, 1987 47022	"	"	"	"	Michael P. Quinn	1857	252	50,000 ^{.00}	Lot 343 Poinsettia
May 1, 1987 48004	"	"	"	"	William S. Davis et al	1857	623	50,000 ^{.00}	lots 22 + 23 Oaklawn
May 7, 1987 48298	"	"	"	"	Jack Bentley	1858	811	50,000 ^{.00}	Lot 123 Western Hills Lake Forest Hght. Sect
May 7, 1987 49254	'				Henry M. Burwell et al	1859	200	100,000 ^{.00}	Pt. lot 37 + 38 Indian Springs Dr. Sect 10
May 13, 1987 49268	'				Wayne L. Childress et al	1860	591	50,000 ^{.00}	Lot 42 Montclair Rd. Montclair Quentin Dr.
May 13, 1987 49589	'				Barbara M. Thomson	1860	599	50,000 ^{.00}	Lot 454 Westwood Sect 2 incl
May 15, 1987 49634	'				Mary K. Wynn	1860	930	50,000 ^{.00}	Lot 79 Eastbourne Rd. Westcliff
May 15, 1987 49747	'				John David Hone	1861	41	50,000 ^{.00}	Non Prop. Reg Unit 4 Oak Grove Valley Con.
May 15, 1987	'				Leonard W. Lowrey et al	1861	150	50,000 ^{.00}	3 lots Chick Spring Dr

REVERSE or MORTGAGEE Index to Real Estate Mortgages — Greenville County, S. C.

REG. U. S. PAT OFFICE *ChemCott* County Indexes Since 1888 An Identifying Trade Mark

Open at Proper Tab according to First Letter or Letters of Name and refer to Buff Sub-Index sheet for page reference.

COTT FAMILY NAME INDEX No. 75 © 1949
MADE BY THE COTT INDEX COMPANY, COLUMBUS, OHIO
SOLD BY PHOTO COPY SUPPLY, MAULDIN, S. C.


()

FILE NUMBER DATE OF RECORD	MORTGAGEES FAMILY NAMES	GIVEN NAMES ABCDEFGHIJ	GIVEN NAMES JKLMNO	GIVEN NAMES PQRSTUVWXYZ	MORTGAGORS	BOOK	PAGE	Amount	BRIEF DESCRIPTION, LOCATION, ETC. (Not Warranted)
50041 May 18, 1987	Chemical				Jack S. Billingsley ^{etd}	1861	592	100,000	also Lot Lot Clarendon Ave
50118 May 19, 1987	"	"	"	"	Richard Thomas Ellison	1861	705	50,000	Lot 11 Echo Hill
50558 May 20, 1987	"	"	"	"	Claude E. Ashley ^{etd}	1862	311	100,000	Pipe Brook Ests Lot 70 Rosewood Dr
50604 May 20, 1987	"	"	"	"	Sam R. Baughman	1862	366	50,000	Fountain, str. Lot Quillen Ave
51808 May 27, 1987	"	"	"	"	Larry J. Rumber ^{etd}	1863	874	50,000	Lot 45 Elizabeth Hgts
51804 May 27, 1987	"	"	"	"	Nora Sherk Miller	1863	959	100,000	Lots 142 Chick Spy Sp
52135 May 28, 1987	"	"	"	"	Stephen J. Pien, Jr. ^{etd}	1864	322	100,000	Lot 3 Ponderosa Dr.
52627 June 1, 1987	"	"	"	"	Lonnie Edwin Hill ^{etd}	1865	56	100,000	1.56 Acre Holliday Road
52961 June 2, 1987	"	"	"	"	Paul A. Poole ^{etd}	1865	640	50,000	Lot 12 Enchanted Forest
52960 June 2, 1987	"	"	"	"	Gerald H. Matcalf ^{etd}	1865	643	100,000	Ph IV Sec II Lot 78 Pebble Creek
52959 June 2, 1987	"	"	"	"	Everett K. Duckitt ^{etd}	1865	646	50,000	Lot 65 Palmetto Terrace
52962 June 2, 1987	"	"	"	"	Maria B. Ward	1865	650	50,000	Ph II Lot 31 Mountain Creek
52998 June 2, 1987	"	"	"	"	Jared A. Austin ^{etd}	1865	675	50,000	Lot 28 Sugar Mill
53242 June 2, 1987	"	"	"	"	David G. Hammond ^{etd}	1865	946	50,000	Lot 85 Hawthorn Dr. Apt II
54321 June 8, 1987	"	"	"	"	John J. Rabun, Jr.	1867	310	50,000	Lot 143 Cleveland Forest
54412 June 8, 1987	"	"	"	"	M. Thomas Edwards, Jr. ^{etd}	1867	392	100,000	Lot 11 Kanatah

REVERSE or MORTGAGEE Index to Real Estate Mortgages — Greenville County, S. C.

()

REG. U. S. PAT. OFFICE *Chas. M. Cott* County Indexes Since 1888 An Identifying Trade Mark


 Open at Proper Tab according to First Letter or Letters of Name and refer to Buff Sub-Index sheet for page reference.

COTT FAMILY NAME INDEX No. 75 © 1949
MADE BY THE COTT INDEX COMPANY, COLUMBUS, OHIO
SOLD BY PHOTO COPY SUPPLY, MAULDIN, S. C.

FILE NUMBER DATE OF RECORD	MORTGAGEES FAMILY NAMES	GIVEN NAMES ABCDEFGHIJ	GIVEN NAMES KLMNO	GIVEN NAMES PQRSTUVWXYZ	MORTGAGORS	BOOK	PAGE	Amount	BRIEF DESCRIPTION, LOCATION, ETC. (Not Warranted)
54699 June 9, 1987	Chemical	Financial	Inv Corp.		Betty Jo ^{etal} Bethis	1867	707	100,000	Lot Wilson St
54903 June 10, 1987	"	"	"	"	Huetta D. Suttles	1867	960	50,000	Lot 1 Laurelwood Pk
54930 June 10, 1987	"	"	"	"	Blake A. Monson ^{etal}	1868	51	50,000	Lot 4 Paris Mt Rd
54929 June 10, 1987	"	"	"	"	Larry R. League ^{etal}	1868	54	50,000	Lot 10 Evergreen Cir
55368 June 12, 1987	"	"	"	"	Kenneth Francis Bogan ^{etal}	1868	591	100,000	Lot 118 Merrifield Park
55336 June 15, 1987	"	"	"	"	Michael W. Phares	1868	811	16,999	Lot 48 Hampshire Hills Hillsborough
55810 June 16, 1987	"	"	"	"	James E. Cady, Jr. ^{etal}	1869	157	50,000	Lot 2 Shadecrest Dr.
55900 June 16, 1987	"	"	"	"	Inba Bonnel. ^{etal} Sharon Fleming Bernie C. Solomon	1869	298	50,000	Park Hill Lot 18, Arberdeen Dr.
55902 June 16, 1987	"	"	"	"	Thomas J. Moxie ^{etal}	1869	301	100,000	Sec. 10 Lot 185, Devergen Place
56238 June 17, 1987	"	"	"	"	Jack D. Plaster ^{etal}	1869	618	50,000	Lot 179, Westwood, Sec II
57283 June 23, 1987	"	"	"	"	^{etal} Michael W. Southern Michael Wayne Southern	1871	51	50,000	pt tract 22 Oual Sp
57710 June 25, 1987	"	"	"	"	M. Thomas Wheeler ^{etal}	1871	592	50,000	Lot 66 Sherwood Forest
57846 June 26, 1987	"	"	"	"	Gene Russell Curtis ^{etal}	1871	719	100,000	4 Lots Rem Bl. 1865 P 56
58675 June 26, 1987	"	"	"	"	Lonnie Edwin ^{etal} Hick	1871	705		Mtg Agreement for mts re
58459 June 30, 1987	"	"	"	"	Haskell M. Howard ^{etal}	1872	997	50,000	Lot 2 Merrifield Pk
58459 June 30, 1987	"	"	"	"	Charles B. Simmons ^{etal}	1872	709	100,000	Lot 4 Highland Terrace

REVERSE or MORTGAGEE Index to Real Estate Mortgages — Greenville County, S. C.

REG. U. S. PAT. OFFICE *Chas McCott* County Indexes Since 1888 An Identifying Trade Mark

 Open at Proper Tab according to First Letter or Letters of Name and refer to Buff Sub-Index sheet for page reference.


COTT FAMILY NAME INDEX No. 75 © 1949
MADE BY THE COTT INDEX COMPANY, COLUMBUS, OHIO
SOLD BY PHOTO COPY SUPPLY, MAULDIN, S. C.

()

FILE NUMBER DATE OF RECORD	MORTGAGEES FAMILY NAMES	GIVEN NAMES ABCDEFGHIJ	GIVEN NAMES JKLMNOPQ	GIVEN NAMES RSTUVWXYZ	MORTGAGORS	BOOK	PAGE	Amount	BRIEF DESCRIPTION, LOCATION, ETC. (Not Warranted)
58708 June 30, 1987	Chemical				James R. Coleman ^{etd}	1873	32	50,000	Lot Bates 2p
15 July 1, 1987	'				Mary Lu Mowry	1873	227	50,000	Pt. lots 54 & 54 Augusta Court
422 July 2, 1987	"	"	"	"	Ricky D. Honeycutt ^{etd}	1873	861	50,000	Lots 88 & 89 Avalon Ests
552 July 2, 1987	"	"	"	"	Larry P. McCartney ^{etd}	1874	95	100,000	1.0 acres
591 July 6, 1987	'	"	"	"	Roger B. Lewis ^{etd}	1874	136	50,000	Terren
283 July 8, 1987	"	"	"	"	Steven C. Irwin ^{etd}	1874	943	42,263	Lot 48-A Farmington Dr. Sec 2
1539 July 9, 1987	'	"	"	"	Jack R. Faulkner ^{etd}	1875	191	50,000	Lot 26 Farmington Area Sec 3
1800 July 10, 1987	"	"	"	"	David C. Austin	1875	474	50,000	Lot 207 Trapher PK
2332 July 14, 1987	"	"	"	"	Lewis C. Barker, Jr. ^{etd}	1876	104	100,000	Lot
2854 July 16, 1987	"	"	"	"	Billy A. Doster ^{etd}	1876	735	50,000	Lot Adonia Dr
3515 July 20, 1987	"	"	"	"	Donald J. Salmon ^{etd}	1877	462	50,000	Lot 10 Buist Ave
3996 July 22, 1987	"	"	"	"	Jayne P. McClain ^{etd}	1878	64	50,000	Lot 63 Cleveland Forest
5752 July 31, 1987	"	"	"	"	Sherry S. Ray	1880	87	100,000	Pt lot 117 R/W Dulluth Dr
5796 July 31, 1987	'	"	"	"	Joseph R. Frasher	1880	136	100,000	Lot Lanman Dr.
6389 Aug 4, 1987	"	"	"	"	John W. Guey ^{III}	1880	958	50,000	Lanman Rd
6721 Aug 5, 1987	'	"	"	"	Robert K. Vergnall ^{etd}	1881	367	100,000	Meade Ln
									Lot 82 Forcyp. map 3

REVERSE or MORTGAGEE Index to Real Estate Mortgages — Greenville County, S. C.

REG. U. S. PAT. OFFICE *Chas McCott* County Indexes Since 1888 An Identifying Trade Mark

 Open at Proper Tab according to First Letter or Letters of Name and refer to Buff Sub-Index sheet for page reference.

COTT FAMILY NAME INDEX No. 73 © 1949
MADE BY THE COTT INDEX COMPANY, COLUMBUS, OHIO
SOLD BY PHOTO COPY SUPPLY, MAULDIN, S. C.

FILE NUMBER DATE OF RECORD	MORTGAGEES FAMILY NAMES	GIVEN NAMES ABCDEFGHIJ	GIVEN NAMES JKLMNO	GIVEN NAMES PQRSTUVWXYZ	MORTGAGORS	BOOK	PAGE	Amount	BRIEF DESCRIPTION, LOCATION, ETC. (Not Warranted)
6803 Aug 6, 1987	Chemical				Silas M. Epps	1881	501	50,000	Rd Lots 2 + 3 Chestnut Ridge
7361 Aug 11, 1987	"	"	"	"	Robert C. Stoner, Jr.	1882	243	100,000	Lot 142 Heritage Lake
8080 Aug 14, 1987	"	"	"	"	Walter J. Davis, etal	1882	988	100,000	Lot 19
9125 Aug 21, 1987	"	"	"	"	Susan W. Huffman	1884	257	100,000	Longview Terrace. Lot East Jarvis Rd +
9454 Aug 24, 1987	"	"	"	"	Elton Hall, III etal	1884	674	50,000	Lot 404 Old North Gate sec 2
10188 Aug 27, 1987	"	"	"	"	Charles A. Boyer, etal	1885	433	100,000	Lot 8 Nolly Hill sec 3 & 4
10546 Aug 28, 1987	"	"	"	"	Orville Newell Eastham	1885	871	50,000	Lot 55 Heritage Hills
16766 Aug 31, 1987	"	"	"	"	James M. Perry	1886	260	50,000	Oneal Sq. 2.05 Acre Old State Park Rd.
11099 Sept 1, 1987	"	"	"	"	David J. Miller etal	1886	657	100,000	Lot 10 Sunset Hgts
11098 Sept 1, 1987	"	"	"	"	Michael B. Jewell etal	1886	660	50,000	Fairbrook Ln Lot 24 Fenwick Hgts
11297 Sept 2, 1987	"	"	"	"	Kenneth J. Scarlett, Jr.	1886	897	100,000	Eats. Sec D, Lot 441 Sagamore Ln. Lower
11466 Sept 2, 1987	"	"	"	"	James Richard Waldrup etal	1887	121	50,000	Shedden Lot 45 Mistletoe Ln. Mountain
11743 Sept 4, 1987	"	"	"	"	Custer H. Morgan, Jr.,	1887	457	100,000	Lot 107 Foxcroft Sec 1
12957 Sept 14, 1987	"	"	"	"	Joney H. Cody, etal	1888	814	50,000	1.56 Acre
13008 Sept 14, 1987	"	"	"	"	Joe W. Welborn etal	1888	837	50,000	4 Acre
14065 Sept 22, 1987	"	"	"	"	Linda R. Turner	1890	101	50,000	Lot 114 San Louis Heights

REVERSE or MORTGAGEE Index to Real Estate Mortgages — Greenville County, S. C.

REG. U. S. PAT. OFFICE *Chas. McCott* County Indexes Since 1888 An Identifying Trade Mark

☞ Open at Proper Tab according to First Letter or Letters of Name and refer to Buff Sub-Index sheet for page reference.

COTT FAMILY NAME INDEX No. 75 © 1949
MADE BY THE COTT INDEX COMPANY, COLUMBUS, OHIO
SOLD BY PHOTO COPY SUPPLY, MAULDIN, S. C.


()

FILE NUMBER DATE OF RECORD	MORTGAGEES FAMILY NAMES	GIVEN NAMES ABCDEFGHIJ	GIVEN NAMES KLMNO	GIVEN NAMES PQRSTUVWXYZ	MORTGAGORS	BOOK	PAGE	Amount	BRIEF DESCRIPTION, LOCATION, ETC. (Not Warranted)
14453 Sept 23, 1987	Ghemical				Lester Frank Helms ^{etal}	1890	551	50,000	2.06 acre Janet Ct.
14959 Sept 28, 1987	"	"	"	"	Dexter G. Gourdin ^{etal}	1891	91	100,000	Withhill Rd Lot 123 Del Norte Estate
15086 Sept 28, 1987	"	"	"	"	Boyd J. Martin ^{etal}	1891	273	50,000	Lot E. Georgia Rd
15213 Sept 29, 1987	"	"	"	"	William L. Powell	1891	448	50,000	Five Acres Lots 29, 30 + 31 Lanewood Dr.
16498 Oct 6, 1987	"	"	"	"	Edise W. Johnson	1893	95	200,000	Lot 207 Chanticleer Dr. VII
18522 Oct 6, 1987	"	"	"	"	Lester Frank Helms	1893	129	50,000	2.86 acres Janet Ct
16623 Oct 7, 1987	"	"	"	"	Jed W. Keller ^{etal}	1893	337	100,000	mauldin Lot 52 Lanster wood. Sec 7
16684 Oct 7, 1987	"	"	"	"	Darrell W. Lane ^{etal}	1893	392	50,000	Hilly, Sec I, IA + II Lot 84 Trinity Way Northwest
16801 Oct 7, 1987	"	"	"	"	Dennis W. Eubank ^{etal}	1893	471	50,000	Lot 1 South Forty Rd
16853 Oct 8, 1987	"	"	"	"	Scott P. Garrett ^{etal}	1893	510	50,000	Lot 3 American Legion abusement
17396 Oct 12, 1987	"	"	"	"	James Ronald Boyer	1894	117	50,000	2.75 acres Harrison Ridge Rd. also lot
17935 Oct 15, 1987	"	"	"	"	Martin L. Schlein ^{etal}	1894	860	250,000	Lot 10 Huntington Rd. Huntington
18206 Oct 16, 1987	"	"	"	"	Christopher L. Baker ^{etal}	1895	111	50,000	pt lots 16 + 17 Keich Dr 29
18919 Oct 22, 1987	"	"	"	"	Doc Ed. Hughes Jr. ^{etal}	1895	925	50,000	Lot 8 Meadowbrook Farm Bate
18980 Oct 22, 1987	"	"	"	"	Joseph P. Campbell ^{etal}	1895	994	50,000	Rt. lot 2 Arnie-Dale Dr (10 acres) Rd
18981 Oct 22, 1987	"	"	"	"	Steven Douglas Lovette ^{etal}	1896	1	50,000	Tracts A + B low Blue Ridge Rd + Hwy

REVERSE or MORTGAGEE Index to Real Estate Mortgages — Greenville County, S. C.

(x)

REG. U. S. PAT. OFFICE *Chas McCott* County Indexes Since 1888 An Identifying Trade Mark

 Open at Proper Tab according to First Letter or Letters of Name and refer to Buff Sub-Index sheet for page reference.

COTT FAMILY NAME INDEX No. 75 © 1949
MADE BY THE COTT INDEX COMPANY, COLUMBUS, OHIO
SOLD BY PHOTO COPY SUPPLY, MAULDIN, S. C.

FILE NUMBER DATE OF RECORD	MORTGAGEES FAMILY NAMES	GIVEN NAMES ABCDEFGH	GIVEN NAMES IJKLMNO	GIVEN NAMES PQRSTUVWXYZ	MORTGAGORS	BOOK	PAGE	Amount	BRIEF DESCRIPTION, LOCATION, ETC. (Not Warranted)
20244 Oct 30 1987	Chemical	Financial	Service	Corp	Ralph R. Nagle, et al	1897	474	50,000	Lot 56 Brookfield West Sec II
20243 Oct 30 1987	'	'	'	'	Martin Dohy, et al	1897	477	50,000	Unit 163 Inglenook Home Prop Reg
20461 Nov 2 1987	"	"	"	"	Ronald Scott Hilliard et al	1897	851	50,000	Lot 3-A Club Cir
20698 Nov 3 1987	'	'	'	'	Margaret B. Martin	1898	227	50,000	Unit 2-A Sugar Creek Villa Home Prop
20907 Nov 4 1987	"	"	"	"	Albert G. Bruce	1898	450	50,000	12.71 acres Oaklawn Sp
21341 Nov 5 1987	"	"	"	"	John R. Culbertson, Jr. et al	1898	786	50,000	Est. Sub'd Pt lot 89 Drydale In. Piedmont
21512 Nov 9 1987	'	'	'	'	Vicki D. Cassidy	1899	52	150,000	Lot 41 Plat of Myra Park Sec II
23088 Nov 11 1987	"	"	"	"	Timothy B. Stewart et al	1899	632	200,000	Way Hunting Sub'd Lot 41 Cor. Hunting Rd. & Wellesley
23205 Nov 12 1987	"	"	"	"	Martin Dohy et al	Remund 1899	756	50,000	Reg. for mts see Bk 1897 pg 477 Unit 163 Inglenook Home Prop
23565 Nov 16 1987	"	"	"	"	Paul E. Wilburn III	1900	217	100,000	Sec V Lot 95 Collins Creek
24321 Nov 20 1987	'	'	'	'	Timothy D. Fisher et al	1901	144	50,000	East Brookbrook Pt lots 15+13 Briarcliffe Dr.
24752 Nov 23 1987	'	'	'	'	Aron Fruchtman	1901	752	50,000	Lot 10 Edwards Rd.
25623 Dec 1 1987	"	"	"	"	Martin B. O'Connor et al	1902	989	100,000	Lot 10 Northwood Sec III
26915 Dec 9 1987	"	"	"	"	William A. Hardman et al	1904	516	50,000	Lot 68 Starnetts Rd
26969 Dec 9 1987	"	"	"	"	Doris D. Ballard	1904	575	100,000	Lot 10 Northgate Hts
27122 Dec 10 1987	"	"	"	"	Bobby W. Womack et al	1904	713	50,000	Lot 117 Newinger Pl.

REVERSE or MORTGAGEE Index to Real Estate Mortgages — Greenville County, S. C.

REG. U. S. PAT OFFICE *ChemCott* County Indexes Since 1888 An Identifying Trade Mark

Open at Proper Tab according to First Letter or Letters of Name and refer to Buff Sub-Index sheet for page reference.


COTT FAMILY NAME INDEX No. 75 © 1949
MADE BY THE COTT INDEX COMPANY, COLUMBUS, OHIO
SOLD BY PHOTO COPY SUPPLY, MAULDIN, S. C.

(X)

FILE NUMBER DATE OF RECORD	MORTGAGEES FAMILY NAMES	GIVEN NAMES ABCDEFGHIJ	GIVEN NAMES KLMNO	GIVEN NAMES PQRSTUVWXYZ	MORTGAGORS	BOOK	PAGE	Amount	BRIEF DESCRIPTION, LOCATION, ETC. (Not Warranted)
27189 Dec 10, 1987	Chemical				Jo Anne Virginia G. Chery	1904	795	50,000 ^{.00}	Carolina Ave Lot 9 East Highlands Ests
27835 Dec. 15, 1987	"	"	"	"	Mark R. Smith, et al	1905	610	50,000 ^{.00}	Parkwood Sec 9+2 Lot 55 Oak Park Dr.
28352 Dec. 18, 1987	"	"	"	"	Donald A. Copeland	1906	156	50,000 ^{.00}	Lot 41 Keith Dr.
29024 Dec 23, 1987	"	"	"	"	Ben J. Stedricke, et al	1907	74	100,000 ^{.00}	Memphis Park Lot 47 Parliament Road
32723 Jan 25, 1988	"	"	"	"	John A. Walker Jr. et al	1911	722	100,000 ^{.00}	Lot A Douglas Dr
34447 Feb 5, 1988	"	"	"	"	Ronald Scott Hilliard	1913	712	50,000 ^{.00}	Re record Age Bk 1894 pg 851 Lot 3-A Club Cir For org mty
34574 Feb 8, 1988	"	"	"	"	Charles S. Smith et al	1913	888	50,000 ^{.00}	Porch Stone Road
35079 Feb 11, 1988	"	"	"	"	Edward E. Porter, Jr. et al	1914	358	50,000 ^{.00}	Mauldin Lot 21 Jerusalem Woods Sect
35246 Feb 12, 1988	"	"	"	"	Gesse G. Williams, et al	1914	526	50,000 ^{.00}	Lot 10 Hillsborough Sect 1
36989 Feb 26, 1988	"	"	"	"	Rebilda J. Christopher	1916	572	50,000 ^{.00}	pt lots 8+9 Labor St
38148 Mar 4, 1988	"	"	"	"	Norris Blech et al	1917	931	50,000 ^{.00}	Lot Lowndes Hill Rd
38601 Mar 8, 1988	"	"	"	"	Roy B. Cooke, Jr. et al	1918	545	50,000 ^{.00}	Lot 1 Mountain Creek Rd.
38997 Mar 10, 1988	"	"	"	"	Adolph A. Diamantstein et al	1918	914	50,000 ^{.00}	Sec 10 Lot 30 Wade Hampton Garden
39586 Mar 15, 1988	"	"	"	"	Sharon Diane Furman Smith et al	1919	575	50,000 ^{.00}	Thornwood Ave Lot 118 Merrywood Dr
39931 Mar 17, 1988	"	"	"	"	Joe W. Welborn et al	1919	956	50,000 ^{.00}	4 acres Hillside Church Rd
40799 Mar 23, 1988	"	"	"	"	at 1510 2nd St Ted D. Mason	1921	9	100,000 ^{.39}	mason Plot Sh. 11-E pg 45 Lot 29 Proj. 2nd D. & Angelus St.

REVERSE or MORTGAGEE Index to Real Estate Mortgages — Greenville County, S. C.

REG. U. S. PAT. OFFICE *Chas. McCott* County Indexes Since 1888 An Identifying Trade Mark

 Open at Proper Tab according to First Letter or Letters of Name and refer to Buff Sub-Index sheet for page reference.

COTT FAMILY NAME INDEX No. 75 © 1949
MADE BY THE COTT INDEX COMPANY, COLUMBUS, OHIO
SOLD BY PHOTO COPY SUPPLY, MAULDIN, S. C.

FILE NUMBER DATE OF RECORD	MORTGAGEES FAMILY NAMES	GIVEN NAMES ABCDEFGH	GIVEN NAMES IJKLMNO	GIVEN NAMES PQRSTUVWXYZ	MORTGAGORS	BOOK	PAGE	Amount	BRIEF DESCRIPTION, LOCATION, ETC. (Not Warranted)
41366 Mar 28 1988	Chemical				James H. King ^{et al}	1921	708	50,000 ^{.00}	Lot 12 Buncombe Plc
41898 Mar 30 1988	"	"	"	"	Bill M. West ^{et al}	1922	272	50,000 ^{.00}	Lot 44 Poinsettia Sub I
42746 Apr 4 1988	"	"	"	"	Lowell L. Swiger ^{et al}	1923	423	100,000 ^{.00}	Hermitage Road Lot 140 Lake Forest Sub III
43925 Apr 12 1988	"	"	"	"	Charles H. Dye ^{et al}	1924	818	50,000 ^{.00}	Phillips Ln + Nash Mill Rd 2.7 Acres Fairview Sp.
44048 Apr 13 1988	"	"	"	"	Thomas S. Manske ^{et al}	1924	935	50,000 ^{.00}	Kanulat Dr Lot 74 Sagamore Ln +
44722 Apr 18 1988	"	"	"	"	Lynn W. Ballard ^{et al}	1925	814	50,000 ^{.00}	Wood Sub Lot 48 Coach Hill Dr. Palham
44848 Apr 19 1988	"	"	"	"	William Earl Hughes	1926	14	50,000 ^{.00}	Reedy Fork Rd. Pt. Lot 14 Lindsey Acres
44988 Apr 19 1988	"	"	"	"	Lester Frank Helms	1926	144	50,000 ^{.00}	2.06 Acres Janet Court Rosewood Park
45727 Apr 25 1988	"	"	"	"	Billy G. Woster ^{et al}	1927	125	50,000 ^{.00}	Lot 6 Idona Dr. Conestee Ave.
46872 Apr 29 1988	"	"	"	"	Eric Lee Mc Falls	1928	791	50,000 ^{.00}	Lot 44 South Cherokee Park Simpsonville
47769 May 4 1988	"	"	"	"	Ann Johns	1929	905	50,000 ^{.00}	Lot 1 Richardson St.
47961 May 4 1988	"	"	"	"	Philip W. Holford	1929	913	100,000 ^{.00}	Lot 1 Homestrand Acres Sub R.
48293 May 5 1988	"	"	"	"	Morris J. Coleman ^{et al}	1930	256	50,000 ^{.00}	Lot 138 Pine Forest Vine Hill Rd
49203 May 9 1988	"	"	"	"	Francis Ray Newcomb, Jr. ^{et al}	1930	599	50,000 ^{.00}	Lot 4 Midway Ave Sugar Creek See I Map III
52820 May 12 1988	"	"	"	"	Howard R. Hrbek ^{et al}	1931	764	50,000 ^{.00}	Lot 339 Brass Creek Rd
52820 May 31 1988	"	"	"	"	Harland E. Hodge ^{et al}	1935	771	232,999 ^{.56}	Lot 102 Collins Creek Sub I

REVERSE or MORTGAGEE Index to Real Estate Mortgages — Greenville County, S. C.

REG. U. S. PAT. OFFICE *Chas. McCott* County Indexes Since 1888 An Identifying Trade Mark

☞ Open at Proper Tab according to First Letter or Letters of Name and refer to Buff Sub-Index sheet for page reference.


COTT FAMILY NAME INDEX No. 75 © 1949
MADE BY THE COTT INDEX COMPANY, COLUMBUS, OHIO
SOLD BY PHOTO COPY SUPPLY, MAULDIN, S. C.

(2)

FILE NUMBER DATE OF RECORD	MORTGAGEES FAMILY NAMES	GIVEN NAMES ABCDEFGH	GIVEN NAMES IJKLMNO	GIVEN NAMES PQRSTUVWXYZ	MORTGAGORS	BOOK	PAGE	Amount	BRIEF DESCRIPTION, LOCATION, ETC. (Not Warranted)
52767 May 31, 1988 52863	Chemical				<i>et al</i> William H. Hardman, Jr.	1935	726	.30 99,599	River Downs Lot 68 Hammett Road
May 31, 1988 52932	"	"	"	"	Jane Molsinger	1935	801	.00 80,000	Creek Rd. Map 1 See One Sugar Creek Lot 293 Middle Brook Rd + Silver
May 31, 1988 55525	"	"	"	"	<i>et al</i> James M. Gay	1935	942	.00 50,000	Lot 13 Wellington Green Sub
June 15, 1988 55872	"	"	"	"	Gary M. Mahaffey	1939	569	.00 50,000	Lot 17 Spring Valley Sub.
June 16, 1988 56740	"	"	"	"	Chung Yol Choe	1939	924	.00 50,000	Lot 6 Oak Forest Sec. 1
June 21, 1988 274	"	"	"	"	<i>et al</i> Albert S. Perron	1940	975	.00 50,000	Holly Tree Plantation, Phase III Sec II Lot 122 Chestnut Oaks Circle
July 1, 1988 1212	"	"	"	"	<i>et al</i> Ralph P. Mastrobene	1944	170	.00 50,000	Lot Mc Lister Ave + Brasel Ave Acres Bent Jo.
July 8, 1988 2210	"	"	"	"	James Z. Thomas	1945	509	.00 22,999	Lot 81 Clearview Ave. Augusta
July 13, 1988 4144	"	"	"	"	<i>et al</i> Brady M. Spivey, Jr.	1946	538	.00 50,000	Lot 34 Pelham Woods, Sec I also strip
July 25, 1988 5160	"	"	"	"	<i>et al</i> Virginia Woolittle Weider	1948	867	.00 100,000	Lot 52 Jurestin Creek Way Sec 10
July 29, 1988 5320	"	"	"	"	<i>et al</i> Jonathan C. Brown III S/A R. Hernandez	1950	199	.00 50,000	Lot 186 Devenge Place
July 29, 1988 5434	"	"	"	"	<i>et al</i> Zabrada Hernandez	1950	476	.00 50,000	Lot 102 Oakford Ave. Vista Hills
Aug 1, 1988 5531	"	"	"	"	<i>et al</i> John K. Mills	1950	708	.00 50,000	Lot 13 Sunrise Terrace
Aug 1, 1988 6815	"	"	"	"	<i>et al</i> Lee A. Cunniff	1950	794	.00 50,000	pt Lot 6 Cunningham Acres Property See II
Aug 8, 1988 8069	"	"	"	"	<i>et al</i> Jerry M. Hamit	1952	273	.00 50,000	Lot 76 Blake St. Berman Mills Cunningham Rd.
Aug 12, 1988	"	"	"	"	Margaret E. Martin	1953	644	.00 50,000	Lot 15 + pt lot 14 Rosewood Park,

REVERSE or MORTGAGEE Index to Real Estate Mortgages — Greenville County, S. C.

REG. U. S. PAT. OFFICE *Chester McCott* County Indexes Since 1888 An Identifying Trade Mark

 Open at Proper Tab according to First Letter or Letters of Name and refer to Buff Sub-Index sheet for page reference.

COTT FAMILY NAME INDEX No. 75 © 1949
MADE BY THE COTT INDEX COMPANY, COLUMBUS, OHIO
SOLD BY PHOTO COPY SUPPLY, MAULDIN, S. C.

FILE NUMBER DATE OF RECORD	MORTGAGEES FAMILY NAMES	GIVEN NAMES ABCDEFGH	GIVEN NAMES IJKLMNO	GIVEN NAMES PQRSTUVWXYZ	MORTGAGORS	BOOK	PAGE	Amount	BRIEF DESCRIPTION, LOCATION, ETC. (Not Warranted)
8079 Aug 12, 1988 8294	Chemical	Financial	Ser. Corp		Harold N. Willis, et al	1953	470	50,000	Westcliffe Sub. Lot 209 Eastcliffe Way. Sec 3
Aug 15, 1988 8287	"	"	" "		Curtis D. Shockley, et al	1953	921	50,000	Lot 20 Knowe Hgts
Aug 15, 1988 9253	"	"	" "		Robert P. DeSera, et al	1953	961	90,000	Henderson Rd. Lot 12-A Cleveland St. Ext. +
Aug 19, 1988 9260	"	"	" "		Henry A. Drake, et al	1955	149	50,000	Sm'ville Sec 1 Lot 8 + pt lot 7 Poinsettia Dr.
Aug 19, 1988 9895	"	"	" "		Tony M. Padgett, et al	1955	174	50,000	Lot Shagbark Court + Devonwood Ct.
Aug 24, 1988 11015	"	"	" "		N. R. Raula, et al	1955	920	50,000	Lot 69 + pt lot 76 Wexford Dr.
Aug 30, 1988 11393	"	"	" "		W. Joel Patterson et al	1957	468	50,000	Estate Sec C-I Lot 32 Stonehaven Dr. Down
Sept 1, 1988 11533	"	"	" "		Harry B. Poole et al	1957	924	50,000	Lot 96 Pine Brook Forest Sub Simpsonville
Sept 1, 1988 11568	"	"	" "		Timothy Z. Middleton et al	1958	167	50,000	Lot 22 Stonegate Rd. The Cedars Sec. V
Sept 1, 1988 13395	"	Deleted in error - see Bank			Anthony J. Scachetti	1958	197	20,000	Lot 410 Oak Monte Estate 88-3031
Sept 14, 1988 1343	"	Bank			First Greenville Joint Venture	✓	✓	✓	Liens - See Rider A Sp.
Sept 14, 1988 14176	"	Financial	Services Corp.		Roger Craig Plumley	1960	460	39,199	2.21 acres Center Dr. Oreal
Sept 19, 1988 14263	"	Financial	Sec Corp.		Charles L. Cannon et al	1961	301	50,000	Lot 29 Bedford Dr
Sept 20, 1988 15022	"	Financial	Sec Corp.		Fred H. Sanchez	1961	387	50,000	Lot Pinwiddle Dr Sec IV
Sept 22, 1988 15422	"	Financial	Sec Corp		Ramon Martinez Jr. et al	1962	123	100,000	Lot 176 Brookfield West Addition
Sept 26, 1988	"	"	" "		Philip G. Baron, et al	1962	567	51,850	Lot 6 Whitsett St. Bozpe

REVERSE or MORTGAGEE Index to Real Estate Mortgages — Greenville County, S. C.

REG. U. S. PAT. OFFICE *Chas McCott* County Indexes Since 1888 An Identifying Trade Mark

Open at Proper Tab according to First Letter or Letters of Name and refer to Buff Sub-Index sheet for page reference.

COTT FAMILY NAME INDEX No. 75 © 1949
MADE BY THE COTT INDEX COMPANY, COLUMBUS, OHIO
SOLD BY PHOTO COPY SUPPLY, MAULDIN, S. C.

()

FILE NUMBER DATE OF RECORD	MORTGAGEES FAMILY NAMES	GIVEN NAMES ABCDEFGHIJ	GIVEN NAMES JKLMNO	GIVEN NAMES PQRSTUVWXYZ	MORTGAGORS	BOOK	PAGE	Amount	BRIEF DESCRIPTION, LOCATION, ETC. (Not Warranted)
15958 Sept. 28, 1988	Chemical	Financial Service Corp.			<i>etal</i> James B. Gardner	1963	263	.39 39,999	2.9 acres Baten Sp.
16512 Sept. 30, 1988	"	Financial Service Corp.			<i>etal</i> Donald B. Brinson	1964	31	.00 50,000	Subt Simpsonville Lot 11 Woodcliff Court Woodcliff
16894 Oct. 3, 1988	"	Financial Service Corp.			<i>etal</i> Roger Dale Bennett	1964	709	.00 50,000	On Richmond Hills Sec 4 Lot 6 Lynchburg Dr + Vicksburg
18003 Oct. 11, 1988	"	Financial Serv Corp.			<i>et of</i> Ralph R. Nagels	1966	56	.00 50,000	Sec 7 Lot 56 Brookfield West
19111 Oct. 17, 1988	"	Financial Service Corp.			<i>etal</i> William H. Critt, Jr.	1967	145	.00 50,000	Lot Chandler Rd
19241 Oct. 18, 1988	"	Financial Service Corp.			<i>etal</i> Warren P. Witte	1967	293	.00 50,000	Take Sub. Lot 16 Harness Tril Heritage
19990 Oct. 24, 1988	"	Financial Service Corp.			<i>etal</i> John J. Samento	1968	94	.00 71,200	+ Cheryl Z. Samento Joint Property of John J. Samento
20085 Oct. 24, 1988	"	Financial Service Corp.			Emily K. Cope	1968	224	.00 50,000	Montavideo Sub
20351 Oct. 25, 1988	"	Financial Service Corp.			Betty H. Elrod	1968	550	.00 50,000	Lot 21 East Service Dr. Druce Est. Sec B
21105 Oct. 31, 1988	"	Financial Services Corp.			<i>etal</i> E. Neil Walker	1969	611	.00 50,000	pg. 72 Lot 7 = 1.63 acre Plat. Bk 7-A
21551 Nov. 1, 1988	"	Financial Service Corp.			Elizabeth Lane Dickson	1970	137	.00 50,000	Estate Lots 3+4 Lee Rd. Mayfair
21690 Nov. 1, 1988	"	Financial Service Corp.			<i>etal</i> Charles T. Stramborn	1970	359	.00 50,000	Simpsonville Lot 44 Poinsettia Sub. Sec 1
22417 Nov. 4, 1988	"	Financial Service Corp.			<i>etal</i> Mark F. Arsenow	1971	255	.00 50,000	Zone Lot 5 Idlewild Ave. Sheffield
22454 Nov 7, 1988	"	Financial Service Corp.			<i>etal</i> James A. Dree	1971	307	.00 50,000	Stanley Dr. Unit 53 Harbor Town
23585 Nov 14, 1988	"	Financial Service Corp.			<i>etal</i> Ronald Lee Park	1972	449	.00 50,000	also 0.5 acres 0.9 acres also right of ingress
24708 Nov 21, 1988	"	Financial Service Corp.			<i>etal</i> Thomas K. F. Wong	1973	601	.00 500,000	Lot 31A Poplar Mt. Rd

REVERSE or MORTGAGEE Index to Real Estate Mortgages — Greenville County, S. C.

REG. U. S. PAT. OFFICE *ChemMott* County Indexes Since 1888 An Identifying Trade Mark

Open at Proper Tab according to First Letter or Letters of Name and refer to Buff Sub-Index sheet for page reference.

COTT FAMILY NAME INDEX No. 75 © 1949
MADE BY THE COTT INDEX COMPANY, COLUMBUS, OHIO
SOLD BY PHOTO COPY SUPPLY, MAULDIN, S. C.

FILE NUMBER DATE OF RECORD	MORTGAGEES FAMILY NAMES	GIVEN NAMES ABCDEFGHIJ	GIVEN NAMES JKLMNO	GIVEN NAMES PQRSTUVWXYZ	MORTGAGORS	BOOK	PAGE	Amount	BRIEF DESCRIPTION, LOCATION, ETC. (Not Warranted)
26425 Dec 1, 1988	Chemical	Financial	Sec Corp.		Richard P. Ellison ^{et al}	1975	723	50,000	Lot 54 Condorade I
26325 Dec 1, 1988	"	Financial	Sec Corp.		Charles J. Blakenship ^{et al}	1975	601	78,500	Lot 5 Windermere
26578 Dec 2, 1988	"	Financial	Services Corp.		Thomas A. Manske ^{et al}	1975	893	50,000	Parcelot Dr. Lot 74 Sagamore Lane +
28302 Dec 13, 1988	"	Financial	Sec Corp.		Robert G. Brown ^{et al}	1977	726	250,000	44.10 acres S.C. Hwy 978
28753 Dec 16, 1988	"	Financial	Sec. Corp.		Michael A. Phares ^{et al}	1978	272	50,000	Lot 48 Hampshire Hills
30012 Dec 27, 1988	"	Financial	Sec Corp.		Jeffery L. Capshaw ^{et al}	1980	39	50,000	Lot 90 College Hgts
130553 Dec 29, 1988	"	Financial	Sec Corp.		Michael G. Jewell ^{et al}	1980	709	50,000	Sec II Lot 24 Benedict Hgts
130895 Dec 30, 1988	"	Financial	Sec. Corp.		Bill M. West ^{et al}	1981	127	36,975	Avon Dr. Lot 32 Reeves Dr. J.B. Reeves Sub
130888 Dec 30, 1988	"	Financial	Sec. Corp.		Hafuz A. Chaudhry ^{et al}	1981	149	100,000	Coast Hills Sub. Lot 162 Coast Hills Av
887 Jan 6, 1989	"	Financial	Sec. Corp.		John Randall Jones ^{et al}	1982	235	50,000	Pine Tree lot 30 Pine Tree Dr
1440 Jan 10, 1989	"	Financial	Sec. Corp.		Walter Z. Williams ^{et al}	1982	884	50,000	47 ingram and ingram lot 2 Paris Mtn Dr. + also rights
1687 Jan 12, 1989	"	Financial	Services Corp.		Jac Copeland ^{et al}	1983	177	50,000	Lot 5 Buncombe Rd + Old Rutherford Rd. O'Neal Dr.
"	"	"	"		" "	1983	177		also lot 4 O'Neal Dr.
1910 Jan 13, 1989	"	"	"		Kishore J. Patel ^{et al}	1983	472	50,000	Sugar Creek Lot 34 Berrywood Ct
3299 Jan 24, 1989	"	"	"		Lecton D. Lowe	1985	48	138,975	65th. Lots 22 thru 26 Country Club
3672 Jan 25, 1989	"	"	"		Janie K. Olson	1985	418	200,000	Lot 23 Thornblade

INDIRECT or MORTGAGEE Index to Real Estate Mortgages — Greenville County, S. C.

REG. U. S. PAT. OFFICE *ChemCloth* County Indexes Since 1888 An Identifying Trade Mark

Open at Proper Tab according to First Letter or Letters of Name and refer to Buff Sub-Index sheet for page reference.

COTT FAMILY NAME INDEX No. 75 © 1949
MADE BY THE COTT INDEX COMPANY, COLUMBUS, OHIO
SOLD BY PHOTO COPY SUPPLY, MAULDIN, S. C.

()

FILE NUMBER	MORTGAGEES FAMILY NAMES	GIVEN NAMES ABCDEFGH	GIVEN NAMES IJKLMNO	GIVEN NAMES PQRSTUVWXYZ	MORTGAGORS	BOOK	PAGE	Amount	BRIEF DESCRIPTION, LOCATION, ETC. (Not Warranted)
3737 Jan 26, 1989	Chemical	Financial Serv. Corp			<i>itd</i> Alexander McLeod Patrick	1985	504	50,000	Pt lots 20 + 21 Ridgeland Ave.
5142 Feb 3, 1989	"	Financial Serv. Corp.			<i>itd</i> Hafeez J. Chaudhry	Re Record 1987	143	100,000	Lot 162 Coach Hills Dr. Coach Hills for orig mtg see Bk 1981 pg 149
4 5285 Feb 3, 1989	"	Financial Serv. Corp.			" " "	Re Record 1987	143	100,000	Sec. I Lot 77 Pelham Falls Phase I
5389 Feb 6, 1989	"	Mtg Co.			<i>itd</i> Richard Dawkins	1987	379	58,750	Cedar Terrace Lot 41 Mauldin
5873 Feb 9, 1989	"	Financial Services Corp.			<i>itd</i> Randy E. Jolley	1987	926	50,000	Pepper tree Lot 131 Chartis Oak Dr.
6787 Feb 15, 1989	"	Financial Services Corp.			<i>itd</i> Nelson J. Dickson	1988	870	100,000	Manfield Park Sub. Sec. A Lot 48 Bertrand Terrace
6785 Feb 15, 1989	"	Financial Services Corp.			<i>itd</i> Michael S. Smith	1988	873	100,000	Cleveland Forest Lot 30 Fernwood Lane
6874 Feb 15, 1989	"	Financial Services Corp.			<i>itd</i> Arthur W. dust Arbin	1988	959	50,000	Marshall Forest Lots 182 + 183 and Pt lot 174
6988 Feb 16, 1989	"	Financial Serv Corp.			<i>itd</i> Michael Wayne Southern	1989	84	50,000	Airport Rd 6.94 acres Ochal Sp.
7368 Feb 20, 1989	"	Financial Serv Corp.			<i>itd</i> David G. Dyer	1989	573	50,000	Downes St Lot 20 Highland Terrace
8835 Mar 1, 1989	"	Financial Serv Corp.			<i>itd</i> J. Michael Taylor	1991	201	97,500	Lot 20 Aberdeen Dr. Park Hill
8916 Mar 1, 1989	"	Financial Serv Corp.			<i>itd</i> Larry R. Chandler	1991	284	50,000	1.77 acre Alvarson Rd.
9023 Mar 1, 1989	"	Financial Serv Corp.			<i>itd</i> Joseph M. Ammons	1991	442	50,000	Lot 3 Henderson Circle
9764 Mar 6, 1989	"	Financial Serv Corp.			<i>itd</i> Kenneth Wayne Smith	1992	207	50,000	Lot 12 Berkeley Ave
10002 Mar 7, 1989	"	Financial Serv Corp.			<i>itd</i> Charles J. Evans	1992	453	75,000	Creek Phase 2 Lot 59 Fox Ridge Pkble

INDIRECT or MORTGAGEE Index to Real Estate Mortgages — Greenville County, S. C.

REG. U. S. PAT. OFFICE *ChemCott* County Indexes Since 1888
An Identifying Trade Mark

 Open at Proper Tab according to First Letter or Letters of Name and refer to Buff Sub-Index sheet for page reference.

COTT FAMILY NAME INDEX No. 75 © 1949
MADE BY THE COTT INDEX COMPANY, COLUMBUS, OHIO
SOLD BY PHOTO COPY SUPPLY, MAULDIN, S. C.

FILE NUMBER DATE OF RECORD	MORTGAGEES FAMILY NAMES	GIVEN NAMES ABCDEFGH	GIVEN NAMES IJKLMNO	GIVEN NAMES PQRSTUVWXYZ	MORTGAGORS	BOOK	PAGE	Amount	BRIEF DESCRIPTION, LOCATION, ETC. (Not Warranted)
10309 Mar 9, 1989 11125	Chemical				Joseph P. Taylor ^{et al}	1992	778	200,000	17.4 acres Robertson Rd.
Mar 15, 1989 12785	"				Brett J. Kautzer ^{et al}	1993	619	50,000	See II Lot 322 Red Wattle Estd
Mar 24, 1989 13215	"				Donald A. Odom	1995	539	85,000	See I Lot 9 River Oaks Map I
Mar 28, 1989 13691	"				F. Steven Chandler ^{et al}	1996	042	130,000	1.00 Pebble Creek Phase II Sec I Lot 8 Stone Creek Sub. Sec II
Mar 31, 1989 13811	"				Larry J. Marchand ^{et al}	1996	797	95,000	1.00 Falls Phase I Sec I Lot 114 Pelham Falls Dr Pelham
Mar 31, 1989 13841	"				Timothy E. Hughes ^{et al}	1996	954	191,250	1.00 Cleveland Terrace Pt Lot 15 Ridgeland Ave.
Mar 31, 1989 13936	"				Mark S. Scott ^{et al}	1997	015	71,000	1.00 Lot 19 Colony Sub.
Apr 3, 1989 14224	"				G. B. White Jr. ^{et al}	1997	181	100,000	1.00 Lot 44 East Woodburn Dr
Apr 3, 1989 14261	"				Roy Campbell ^{et al}	1997	527	50,000	1.00 Lot 66 plat Bk Mm map 85 Kuehls Map 5 Sec I
Apr 4, 1989 14577	"				Richard A. Baker ^{et al}	1997	629	50,000	1.00 Lot 29 Anders Ave Knollwood
Apr 5, 1989 14639	"				Sharon C. Pollard	1997	982	50,000	1.00 6 acres Martin Rd
Apr 5, 1989 14647	"				Robert C. Pass ^{et al}	1998	18	126,400	1.00 Lot 3 Hudson Grove
Apr 5, 1989 16102	"				Charles J. Finnegan ^{et al}	1998	26	81,600	1.00 Lot 6 Cedar Ridge Map 4 Sec II
Apr 14, 1989 16117	"				Larry J. Cook ^{et al}	1999	774	100,000	1.00 Lot 570 Sugar Creek Shadowood Sec I
Apr 14, 1989 17153	"				Thomas W. Danner ^{et al}	1999	817	150,000	1.00 Lot 29 Limestone Way also Lot 3 Starsdale Manor
Apr 21, 1989	"				Mary M. Wade ^{et al}	2000	888	31,500	1.00 0.86 acres N. Parker Rd.

INDIRECT or MORTGAGEE Index to Real Estate Mortgages — Greenville County, S. C.

REG. U. S. PAT. OFFICE *ChemMort* County Indexes Since 1888 An Identifying Trade Mark

Open at Proper Tab according to First Letter or Letters of Name and refer to Buff Sub-Index sheet for page reference.

COTT FAMILY NAME INDEX No. 75 © 1949
MADE BY THE COTT INDEX COMPANY, COLUMBUS, OHIO
SOLD BY PHOTO COPY SUPPLY, MAULDIN, S. C.

()

FILE NUMBER DATE OF RECORD	MORTGAGEES FAMILY NAMES	GIVEN NAMES ABCDEFGHIJ	GIVEN NAMES KLMNO	GIVEN NAMES PQRSTUVWXYZ	MORTGAGORS	BOOK	PAGE	Amount	BRIEF DESCRIPTION, LOCATION, ETC. (Not Warranted)
17428 Apr 24, 1989 18016	Chemical	Financial Services Corp.			<i>ital</i> William Alton Watson	2001	213	135,000 ^{.00}	Lot 17 Stone Creek Sub
Apr 26, 1989 20108	"	Financial Serv Corp.			Lauren Rae Widdlerand	2001	871	50,000 ^{.00}	Lot 37 Lindal Ave Oaklawn Sp.
May 9, 1989 20126	"	Financial Serv. Corp.			Mary J. Zollis	2004	312	50,000 ^{.00}	1.49 acrs S.C. Hwy 418 Sec. I
May 9, 1989 20481	"	Financial Serv. Corp.			Joe J. Gosnell <i>ital</i>	2004	340	30,600 ^{.00}	Lots 71+72 Zook-Up Forest
May 11, 1989 20504	"	Financial Serv Corp.			Charles R. Wickline	2004	670	100,000 ^{.00}	Heritage Hills Lot 95 Minerva St
May 11, 1989 20851	"	Financial Serv Corp.			John R. Warner III <i>ital</i>	2004	691	150,000 ^{.00}	Bennington Lot 40 Wycliffe Dr
May 12, 1989 20719	"	Financial Serv Corp.			H.W. Pat Paschal Jr. <i>ital</i>	2005	054	95,000 ^{.00}	pt Lot 30 + 31 Ben St
May 12, 1989 21034	"	Financial Serv Corp.			Herman A. Linn Jr. <i>ital</i>	2004	900	50,000 ^{.00}	Lot 78 Del Norte Ests Mill Rd.
May 15, 1989 21917	"	Financial Serv. Corp.			Robert M. Booth <i>ital</i>	2005	275	10,000 ^{.00}	Lot 81A Randy Dr + Edwards
May 19, 1989 22420	"	Financial Serv. Corp.			Robert R. DuPont <i>ital</i>	2006	237	50,000 ^{.00}	Valerie N. Ruch Plat Bk 9E pg. 77 Lot Property of Forrest Eugene +
May 23, 1989 23459	"	Financial Serv. Corp.			David D. Douglas <i>ital</i>	2006	750	125,000 ^{.00}	pt lot 1 + 78 Barkdale Drive Iron Sec. I
May 31, 1989 23558	"	Financial Serv. Corp.			Z. Harold Vickers <i>ital</i>	2007	976	80,000 ^{.00}	Lot 21 Circle Slope Dr. Holly
May 31, 1989 23864	"	Financial Serv. Corp.			William B. Armes <i>ital</i>	2008	194	90,000 ^{.00}	Lot 21 Sharon Place Sec. I Pg 89
June 1, 1989 23869	"	Financial Serv Corp.			Stephen J. Snyder <i>ital</i>	2008	697	100,000 ^{.00}	1.94 acres plat Bk 16-19 Village Sec II
June 1, 1989 25612	"	Financial Serv Corp.			Thomas W. Monaghan <i>ital</i>	2008	700	25,000 ^{.00}	Lot 35 Westminister Map 2 Sec II
June 3, 1989	"	Financial Serv. Corp.			James M. Dargatz <i>ital</i>	2010	624	130,000 ^{.00}	Lot 125 Pied Fox Trail Foxcroft

INDIRECT or MORTGAGEE Index to Real Estate Mortgages — Greenville County, S. C.

REG. U. S. PAT OFFICE *ChemCott* County Indexes Since 1888 An Identifying Trade Mark

Open at Proper Tab according to First Letter or Letters of Name and refer to Buff Sub-Index sheet for page reference.

COTT FAMILY NAME INDEX No. 75 © 1949
MADE BY THE COTT INDEX COMPANY, COLUMBUS, OHIO
SOLD BY PHOTO COPY SUPPLY, MAULDIN, S. C.

FILE NUMBER DATE OF RECORD	MORTGAGEES FAMILY NAMES	GIVEN NAMES ABCDEFGH	GIVEN NAMES IJKLMNO	GIVEN NAMES PQRSTUVWXYZ	MORTGAGORS	BOOK	PAGE	Amount	BRIEF DESCRIPTION, LOCATION, ETC. (Not Warranted)
26113 June 16, 1989	Chemical				Robert A. Sutton ^{etal}	2011	134	73,500	Wendover Dr Lots 44 + 45 Chick Appop
26391 June 19, 1989	"				Ernest K. Sandefur	2011	462	50,000	Lot 6 Overbrook Land Co.
26829 June 20, 1989	"				Peter J. Sasso, Jr.	2011	968	83,250	Lot 10 Mt. Vista Ave
27178 June 22, 1989	"				Charles B. Moore ^{etal}	2012	308	50,000	Aray Fox Run lt. 60 Aray Fox Sq. + Sharp Rd.
27245 June 23, 1989	"	"	"	"	Jane S. Young	2012	400	130,000	Blk. A, Northgate pt. lt 22 W. Wooddale Dr. 1869 pg. 618 + Sub Bk 1362 pg. 457
27443 June 23, 1989	"				Jack D. Plaster ^{etal}	2012	604		Subordination for Mtg on Bk
27458 June 23, 1989	"				Harold C. Fuller ^{etal}	2012	607	69,700	Roseville Sub Lot 14 Rosemary Lane
27658 June 26, 1989	"				Robert E. Coley ^{etal}	2012	816	100,000	Lot 4 Stone Creek Sub.
27783 June 27, 1989	"				Jerry B. Zee ^{etal}	2012	939	13,600	Plan A-11 Lot 105 Longstreet Dr. Swingen
27925 June 27, 1989	"				Manuel A del Valle ^{etal}	2013	138	78,800	Lot 4 Camelot Dr Woodall Sub
28102 June 28, 1989	"				David H. Ratje ^{etal}	2013	373	50,000	North Bards Lot 15 North Barden Circle
29520 July 7, 1989	"				Jimmy J. Johnson ^{etal}	2015	172	70,000	1.71 acres plat Bk 17 L pg 26
30183 July 12, 1989	"				Charles W. Gillespie Jr ^{etal}	2015	818	102,000	Lot 261 Silverleaf Sub 6
31011 July 18, 1989	"				Jerrell Dean Wilson	2016	774	69,600	Plan F Sub II Lot 18 Angie Dr. Russton Place
31509 July 20, 1989	"				Margaret Edsine Hannon	2017	267	50,000	Lot 41 Conduker Ph 1
32778 July 26, 1989	"				Michael P. Quinn ^{etal}	2018	631	50,000	Lot 343 Poinsettia

DIRECT or MORTGAGOR Index to Real Estate Mortgages — Greenville County, S. C.

REG. U. S. PAT. OFFICE *ChemCott* County Indexes Since 1888 An Identifying Trade Mark

Open at Proper Tab according to First Letter or Letters of Name and refer to Buff Sub-Index sheet for page reference.

COTT FAMILY NAME INDEX No. 75 © 1949
MADE BY THE COTT INDEX COMPANY, COLUMBUS, OHIO
SOLD BY PHOTO COPY SUPPLY, MAULDIN, S. C.

()

FILE NUMBER DATE OF RECORD	MORTGAGORS FAMILY NAMES	GIVEN NAMES ABCDEFGHIJ	GIVEN NAMES KLMNOP	GIVEN NAMES QRSTUVWXYZ	MORTGAGEES	BOOK	PAGE	Amount	BRIEF DESCRIPTION, LOCATION, ETC. (Not Warranted)
32727 July 26, 1989 33176	Chemical	Financial	Serv Corp.		Sam J. Crain Jr.	2018	560	70,000	Sec II Lot 944 pt lot 204 Botany Woods
July 28, 1989 33579	"	Financial	Serv Corp.		Charles W. Rockwell ^{et al}	2019	135	110,000	Deluxe Creek Rd. Lot 689 Shallowstone Rd +
July 31, 1989 33818	"	Financial	Serv Corp.		William J. Parkman Jr.	2019	704	25,000	Survey for William J. Parkman Jr Pt lot 61 + pt lot Plat Bk 17-K-16
Aug 1, 1989 33908	"	Financial	Serv Corp.		Gerry A. Sidell ^{et al}	2020	011	82,500	Lot 75 Camelot Dr
Aug 1, 1989 33898	"	Financial	Serv Corp.		Ronnie B. Brown	2020	201	57,000	Lot 3 Park Ln
Aug 1, 1989 34600	"	Financial	Serv Corp.		Raymond L. Hallback ^{et al}	2020	172	50,000	Austin Sp, also 1.21 acres Laure Busham Rd
Aug 7, 1989 35612	"	Financial	Serv Corp.		Sary L. Cogburn ^{et al}	2021	047	116,800	Lot 40 Jarrister Creek Way
Aug 10, 1989 35868	"	Financial	Serv. Corp.		Mina C. Ester	2021	968	41,850	Pt lot 24 Bohem At.
Aug 14, 1989 36283	"	Financial	Serv. Corp.		Ray B. Batson ^{et al}	2022	241	85,000	1.33 acres Clear View Dr
Aug 15, 1989 36581	"	Financial	Serv Corp.		Donald J. Wilson Jr. ^{et al}	2022	689	88,200	Lot 5 plat Bk 17N p 30
Aug 17, 1989 37243	"	Financial	Serv Corp.		Kenneth L. Standifer ^{et al}	2023	53	168,000	Plat A River Walk Lot 62 N. River Walk Blvd
Aug 21, 1989 37441	"	Financial	Serv Corp.		Edward L. Grant ^{et al}	2023	783	55,000	Sec 2 Lot 46 Diverger Pointe
Aug 22, 1989 37456	"	Financial	Serv Corp.		Joseph C. McAlhany Jr. ^{et al}	2024	13	275,000	Sec VII Lot 212 Chapman Rd Chanticleer
Aug 22, 1989 37677	"	Financial	Serv. Corp.		Richard Van Buren ^{et al}	2024	32	420,900	Rd. Stratford Forest Sub Lots 47, 58, 59 + pt lot 57 Roe Ford
Aug 23, 1989 38725	"	Financial	Serv Corp.		David A. Wells ^{et al}	2024	276	84,500	Coach Hills Lot 138 Coach Hills Dr
Aug 29, 1989	"	Financial	Serv Corp.		Roger W. Reeves	2025	356	30,000	pg 83 P.00 acres plat Bk 17-H

DIRECT or MORTGAGOR ^{EL} Index to Real Estate Mortgages — Greenville County, S. C.

REG. U. S. PAT. OFFICE *ChemMort* County Indexes Since 1888 An Identifying Trade Mark

Open at Proper Tab according to First Letter or Letters of Name and refer to Buff Sub-Index sheet for page reference.

COTT FAMILY NAME INDEX No. 75 © 1949
MADE BY THE COTT INDEX COMPANY, COLUMBUS, OHIO
SOLD BY PHOTO COPY SUPPLY, MAULDIN, S. C.

FILE NUMBER DATE OF RECORD	MORTGAGORS FAMILY NAMES	GIVEN NAMES ABCDEFGHIJ	GIVEN NAMES JKLMNO	GIVEN NAMES PQRSTUVWXYZ	MORTGAGEES	BOOK	PAGE	Amount	BRIEF DESCRIPTION, LOCATION, ETC. (Not Warranted)
* 39522 Sept 1, 1989	Chemical				Robert H. Rose Jr. <i>et al</i>	2026	278	.00 57,400	Tollinwood Park 2ct 10 Tollinwood Lane
39859 Sept 5, 1989	"				Richard A. Reese <i>et al</i>	2026	721	.00 125,000	Rd. - Sugar Mill, Sheet 29, 2 St 61 Water Mill Rd + Sugar Mill
39855 Sept 5, 1989	"				Dennis Michael Brady	2026	466	.00 34,000	St. 21 Woodland Hills
40053 Sept 6, 1989	"				Roger C. Reeves	2026	946	.00 220,000	Ph 1-B Lot 272 Park Side Dr
40114 Sept 6, 1989	"				James R. Thomas Jr. <i>et al</i>	2026	991	.00 213,600	The Summit Pt. Lots 3 + 2 Altamont Rd
40718 Sept 11, 1989	"				David C. Edwards <i>et al</i>	2027	659	.00 83,650	Mount Vernon Estates 2ct 33 Mount Vernon Rd
41463 Sept 14, 1989	"				William H. Pelham <i>et al</i>	2028	620	.00 88,100	Lot 18 Foust Heights
41684 Sept 15, 1989	"				Maria L. Dandrea	2028	764	.00 50,000	Lot Manisa Dr Green
41993 Sept 15, 1989	"				Arnel L. Coffman <i>et al</i>	2028	895	.00 50,000	Lot 158 Avon PK.
42063 Sept 18, 1989	"				John J. Kumpel <i>et al</i>	2029	165	.00 70,000	See I 2ct 79 Pelham Falls Phant
42477 Sept 20, 1989	"				Richard A. Reese <i>et al</i>	2029	625	.00 125,000	2ct 61 Water Mill Rd + Sugar Mill Rd. Sugar Mill 3rd orig MS
"	"				"	2029	625		see Bk 2026 pg. 721
42782 Sept 22, 1989	"				David Z. Hargett <i>et al</i>	2029	977	.00 126,000	Falls Phant II 2ct 181 Deepwood Dr. Pelham
43726 Sept 29, 1989	"				Walter H. Piskrey <i>et al</i>	2031	78	.00 46,320	1.939 acres Chick App Sp
43858 Sept 29, 1989	"				Cecilia A. Halcombe	2031	314	.00 52,000	Cond. Hay Prop Reg. Unit 17 - D Bras Creek
44199 Oct 2, 1989	"				Jenulette A. Louis	2031	774	.00 68,500	D'ville 2ct 116 Primettee Sec 3

INDIRECT or MORTGAGEE Index to Real Estate Mortgages — Greenville County, S. C.

REG. U. S. PAT. OFFICE *ChemMort* County Indexes Since 1888 An Identifying Trade Mark

 Open at Proper Tab according to First Letter or Letters of Name and refer to Buff Sub-Index sheet for page reference.

COTT FAMILY NAME INDEX No. 75 © 1949
MADE BY THE COTT INDEX COMPANY, COLUMBUS, OHIO
SOLD BY PHOTO COPY SUPPLY, MAULDIN, S. C.

()

FILE NUMBER DATE OF RECORD	MORTGAGEES FAMILY NAMES	GIVEN NAMES ABCDEFGH	GIVEN NAMES IJKLMNO	GIVEN NAMES PQRSTUVWXYZ	MORTGAGORS	BOOK	PAGE	Amount	BRIEF DESCRIPTION, LOCATION, ETC. (Not Warranted)
45027 Oct 5, 1989	Chemical				Sandra B. Davis	2032	803	50,000 ^{.00}	1/2 acre Chick Springs Sp
45633 Oct 10, 1989	"				Robert W. Marway ^{et al}	2033	466	86,400 ^{.00}	Lot 193 Heritage Lakes
45481 Oct 10, 1989	"				Bradley L. Selving ^{et al}	2033	341	88,352 ^{.00}	Heritage Lakes Saddle Horse Farms Lot 95 Andalusian Trail
45782 Oct 11, 1989	"				Michael D. Hutto	2033	554	40,050 ^{.00}	Highlands Estates Su 4 Lot 9 Vintage Ave. East
46309 Oct 13, 1989	"				Amir Kheznejat	2034	124	31,500 ^{.00}	Acres. pt tract 32 Mountain View
46246 Oct 13, 1989	"				Norothy G. Whelan	2034	71	50,000 ^{.00}	Crowdale Dr Lot 64 Gray Fox Run
47253 Oct 19, 1989	"				Betty Jo. Botkin ^{et al}	2035	26	50,000 ^{.00}	Lot 6 + pt lot 5 Whitesitt St.
47349 Oct 20, 1989	"				E.C. Kelly Jr. ^{et al}	2035	143	47,500 ^{.00}	2.0 Acs. Keebler Mill Rd. Lot 22 East Montclair Ave. Highland Terrace
47461 Oct 20, 1989	"				Edward B. Kaczmareczyk ^{et al}	2035	271	50,000 ^{.00}	Lot 23 pt lot 24 Montclair Ave Also Pt.
48477 Oct 27, 1989	"				Robert P. Ashworth	2036	616	30,000 ^{.00}	Chick Springs Sp Lots 15 + 16 Maffair Estate
49087 Oct 31, 1989	"				Jerry F. Winslett ^{et al}	2037	347	69,500 ^{.00}	Plan Su II Lot 19 Monarch Court Wedgewood
49088 Oct 31, 1989	"				David E. Chavrus ^{et al}	2037	351	65,725 ^{.00}	Plan Su II Lot 20 Monarch Court Wedgewood
49525 Nov 1, 1989	"				Johnny K. Fleury ^{et al}	2037	913	50,000 ^{.00}	Lot 80 Country Estates Su I
49847 Nov 2, 1989	"				Thomas J. Bryan ^{et al}	2038	543	50,000 ^{.00}	Lot 66 Dul Nette Est.
50126 Nov 6, 1989	"				Jeff E. Home ^{et al}	2038	868	10,000 ^{.00}	Stanley Dr Unit 112 Harbor Town
50574 Nov 8, 1989	"				Douglas C. Duncan ^{et al}	2039	313	50,000 ^{.00}	Lot 11 Tiffany Kn

INDIRECT or MORTGAGEE Index to Real Estate Mortgages — Greenville County, S. C.

REG. U. S. PAT OFFICE *Chemical* County Indexes Since 1888
An Identifying Trade Mark

Open at Proper Tab according to First Letter or Letters of Name and refer to Buff Sub-Index sheet for page reference.

COTT FAMILY NAME INDEX No. 75 © 1949
MADE BY THE COTT INDEX COMPANY, COLUMBUS, OHIO
SOLD BY PHOTO COPY SUPPLY, MAULDIN, S. C.

FILE NUMBER DATE OF RECORD	MORTGAGEES FAMILY NAMES	GIVEN NAMES ABCDEFGH	GIVEN NAMES IJKLMNO	GIVEN NAMES PQRSTUVWXYZ	MORTGAGORS	BOOK	PAGE	Amount	BRIEF DESCRIPTION, LOCATION, ETC. (Not Warranted)
53057 Nov 27, 1989	Chemical				Bonnie G. Bridges	2042	141	.00 25,000	Ln 3 Bataville Rd Lot 24 Bataville Forest
53541 Nov 29, 1989	"				Donald M. Doria ^{et al}	2042	688	.00 25,000	Bata sp. 11.2 acre tract Dunson Rd
53559 Nov 29, 1989	"				Wayne M. Bateson	2042	715	.00 40,000	2ct Fallout Shelter Rd
54125 Dec 1, 1989	"				Jacqueline A. Gray	2043	389	.00 25,000	2ct 148 Wedgfield Ave. IV
54314 Dec 1, 1989	"				Leonard W. Lowrey ^{et al}	2043	648	.00 50,000	2ct = 1.27 acres Plat Br. FF Pg 206 + 2cts 1+2 = 2.94 acres Plat Br 11-D Pg 75 Chick Spring 2a
"	"	"	"	"	"	2043	648		See II Mauldin Lot 141 Forested Woods
55075 Dec 6, 1989	"				James E. Reynolds ^{et al}	2044	496	.00 50,000	Brookwood Forest Ln I
55541 Dec 11, 1989	"				Ray A. Kelleth ^{et al}	2045	33	.00 10,000	2ct 42 Charing Cross Rd. 175 pg 97
55669 Dec 11, 1989	"				Zarry Z. Edwards ^{et al}	2045	177	.00 550,000	10.00 acre tract Plat Br 100 Miles - Plat Br. 18B pg 7
56829 Dec 19, 1989	"	"	"	"	Patricia Ann Miles	2046	536	.00 76,500	10.12 ac. on Plat for Patricia Ann Ests.
57087 Dec 20, 1989	"				Charles E. Jennings ^{et al}	2046	812	.00 30,000	Lot 7 Mark De Riley Forest
57254 Dec 20, 1989	"				Claude E. Ashley ^{et al}	2046	994	.84 16,599	Lot 70 Pine Brook Ave
57407 Dec 21, 1989	"				David William Stone ^{et al}	2047	161	.00 28,600	Lots 1+2 Fourth Ave + Clemons Crest Ln II
57591 Dec 22, 1989	"				Ben Shirley James	2047	414	.00 34,400	2ct 169 Maryland Ave Oak Rug.
58024 Dec 27, 1989	"				Janet Z. Gibson Janet Z. Oliver	2047	916	.62 10,999	Unit 62 Trentwood Horiz Prop