


INDIRECT or MORTGAGEE Index to Real Estate Mortgages — Greenville County, S. C.

REG. U. S. PAT. OFFICE *Chas McCott* County Indexes Since 1888 An Identifying Trade Mark

 Open at Proper Tab according to First Letter or Letters of Name and refer to Buff Sub-Index sheet for page reference.


COTT FAMILY NAME INDEX No. 75 © 1949
MADE BY THE COTT INDEX COMPANY, COLUMBUS, OHIO
SOLD BY WALKER, EVANS & COGSWELL CO., CHARLESTON, S. C.

(A)

FILE NUMBER DATE OF RECORD	MORTGAGEES FAMILY NAMES	GIVEN NAMES ABCDEFGHIJ	GIVEN NAMES JKLMNO	GIVEN NAMES PQRSTUVWXYZ	MORTGAGORS	BOOK	PAGE	Amount	BRIEF DESCRIPTION, LOCATION, ETC. (Not Warranted)
9077 Apr. 20, 1977	Charter		^W Lawrence	Stephan J.	Macl C. Asher	1410	382	.00 8,000	Pl. Eagle Loch, Clulland St. Lot 54 Pl. lot, Old Camp Hill
37161 June 14, 1979	"		Mortgage Company		Tom L. Sizemore et al Kenneth Harris	1470	194	.00 16,550	Sec. II Lot 433 Rosa St. Brandon
37636 June 19, 1979	"		mtg. Co.		Kenneth J. Harris	1470	692	.00 35,750	Sec. A Lot 11 Washington Hgts.
38423 June 26, 1979	"		mtg. Co.		Robert H. Wynne, Jr. et al	1471	417	.00 14,450	Sec. I Lot 121, Draper St. Brandon
771 July 9, 1979	"		mtg. Co.		Kenneth Stewart M ^c Craney	1472	760	.00 46,500	Pl. Lot 58 Helen St. Forest
1039 July 10, 1979	"		mtg. Co.		Karen Nayer Gregory	1473	17	.00 36,000	Lot 99 North Hills
1152 July 11, 1979	"		mtg. Co.		James W. Morris, et al	1473	119	.00 56,950	Westcliff, also Res. Prop. Lot 95 S. Falkshire St.
1601 July 16, 1979	"		mtg. Co.		Carol Ann Nelly	1473	540	.00 20,500	Spring Brook Terrace Lot 12 Miami Ave.
1759 July 16, 1979	"		mtg. Co.		Mark A. White, et al	1473	618	.00 35,000	Halma acres Lot 42 Malbury St.
1887 July 17, 1979	"		mtg. Co.		Fredrick W. Hyslop, Jr. et al	1473	711	.00 38,500	.850 acs. Opalache Rd.
1883 July 17, 1979	"		mtg. Co.		Kenneth Taylor Landrum et al	1473	725	.00 49,050	Arundale Forest, Sec. II Pl. lot 77 Hyslop Rd.
2212 July 19, 1979	"		mtg. Co.		Stepan Kurt Sigmund	1474	73	.00 26,950	Walls Ave. 2.713 acs. Kenmore Dr. +
2364 July 20, 1979	"		mtg. Co.		William R. Henegar, et al	1474	221	.00 23,500	Beyrcombe Park - Lot 27 N. Haven Dr.
2363 July 20, 1979	"		mtg. Co.		Herbert E. William Jr. et al	1474	210	.00 42,000	Sec. II Lot 152 Havelock Dr. Pappert's
2471 July 23, 1979	"		mtg. Co.		Richard M. Gregory	1474	313	.00 38,350	High Sec. II Lot 181 Heatherwood Dr. Colonial
2595 July 24, 1979	"		mtg. Co.		Rodrigo Valencia, et al	1474	455	.00 29,800	Bellingham Sec. II Lot 146 Clowdale Ln.

INDIRECT or MORTGAGEE Index to Real Estate Mortgages — Greenville County, S. C.

REG. U. S. PAT. OFFICE *Chas McCott* County Indexes Since 1888 An Identifying Trade Mark

 Open at Proper Tab according to First Letter or Letters of Name and refer to Buff Sub-Index sheet for page reference.

COTT FAMILY NAME INDEX No. 75 © 1949
MADE BY THE COTT INDEX COMPANY, COLUMBUS, OHIO
SOLD BY WALKER, EVANS & COGSWELL CO., CHARLESTON, S.C.

FILE NUMBER DATE OF RECORD	MORTGAGEES FAMILY NAMES	GIVEN NAMES ABCDEF GH	GIVEN NAMES IJKLMNO	GIVEN NAMES PQRSTU VWXYZ	MORTGAGORS	BOOK	PAGE	Amount	BRIEF DESCRIPTION, LOCATION, ETC. (Not Warranted)
2682 July 24, 1979	Charter		mortgage Co.		David C. Veranick	1474	506	29,832 ^{.34}	Charmine Acre. Lot 10 Charmine Cr.
2832 July 25, 1979	"		mtg. Co.		Thomas Gordon Newman <i>Dr. & A</i>	1474	639	32,900 ^{.00}	Hyte. Lot 60 Cool Brook Cr. Belmont
2912 July 26, 1979	"		mtg. Co.		Donald J. Bilstrap <i>Dr. & A</i>	1474	710	27,550 ^{.00}	Lot 8 Von Hallen Cr.
2915 July 26, 1979	"		mtg. Co.		Elvie Hays, Jr.	1474	728	25,000 ^{.00}	"Dixie Hyte." Pt. lots 85 + 86 Lowndes Cr.
3239 Jul. 27, 1979	"		mtg. Co.		Jeffery A. Lyles, et al	1474	975	29,450 ^{.00}	Lot 25 Oxford Crs.
3354 Jul. 30, 1979	"		mtg. Co.		Elmer Gerald Ribord, et al	1475	69	33,500 ^{.00}	Lot, Chick Springs Cr.
3556 Jul. 31, 1979	"		mtg. Co.		Charles Edward Bishop	1475	207	30,500 ^{.00}	Lot 13 N. Meadow Hyte. Coach Hill Cr.
3548 Jul. 31, 1979	"		mtg. Co.		Les W. Knight, Jr. et al	1475	234	69,000 ^{.00}	Lot 90 Hitching Post Lane
3676 Jul. 31, 1979	"		mtg. Co.		Ross C. Nanna, et al	1475	318	23,750 ^{.00}	Lot, Saint Mark Cr.
3640 Jul. 31, 1979	"		mtg. Co.		Douglas A. Byars, et al	1475	344	25,750 ^{.00}	Lot 12 Maria St.
3752 Aug. 1, 1979	"		mtg. Co.		H. Randall Dozier, et al	1475	455	31,200 ^{.00}	Lot 3 Bennett St. Woodville Hyte.
3905 Aug. 1, 1979	"		mtg. Co.		Tommy Lee Sizemore	1475	537	25,950 ^{.00}	Lot 10 Alice St.
3899 Aug. 1, 1979	"		mtg. Co.		John J. Whitaker, et al	1475	612	48,150 ^{.00}	Lot 49 Gray Fox Run Judson, Cr. 5
3956 Aug. 2, 1979	"		mtg. Co.		Roger Dale Blackstone	1475	648	12,600 ^{.00}	Lot 41 South St.
3970 Aug. 2, 1979	"		mtg. Co.		John J. Moll	1475	688	41,750 ^{.00}	Lot 22 Yacht Cr.
4142 Aug. 3, 1979	"		mtg. Co.		Colan M. Swindell, et al	1475	802	35,500 ^{.00}	Lot 32 E. Belvedere Cr.

INDIRECT or MORTGAGEE Index to Real Estate Mortgages - Greenville County, S. C.

38
(B)

Open at Proper Tab according to First Letter or Letters of
Name and refer to Buff Sub-Index sheet for page reference.

KEYS PRINTING CO.

FILE NUMBER DATE OF RECORD	MORTGAGEES FAMILY NAMES	GIVEN NAMES ABCDEFGH	GIVEN NAMES IJKLMNO	GIVEN NAMES PQRSTUVWXYZ	MORTGAGORS	BOOK	PAGE	AMOUNT	BRIEF DESCRIPTION, LOCATION, ETC. (NOT WARRANTED)
4253 aug. 3, 1979	Charter		Mtg. Co.		<i>Star</i> Timothy Kevin Deal	1475	868	.00 32,500	Sec. 1 Westwood Lot 2 Seminal Dr.
4347 aug. 6, 1979	"		"		Byron E. Moss	1475	948	.00 27,900	Bluffville Lot 58 Antioch Church Rd.
4445 aug. 6, 1979	"		"		Ed W. Brown, <i>Star</i>	1476	1	.00 33,500	Halmes acres Lot 19 Mayfair Lane
4440 aug. 6, 1979	"		"		James S. Ruth, <i>Star</i>	1476	8	.00 48,600	Old Route, Sec. 5 Lot 414 Bransfield Rd.
4488 aug. 7, 1979	"		"		Luther A. Nick, <i>Star</i>	1476	95	.00 16,550	ave. Pleasant Valley Lot 373 8th. lot 372 Pacific
4581 aug. 7, 1979	"		"		H. G. Jamison, <i>Star</i>	1476	112	.00 43,950	Sec. 2 Lot 145 Sycamore
4580 aug. 7, 1979	"		"		<i>Star</i> Mitchell Austin Nester	1476	115	.00 16,700	woodside mills Lot 135 Spring St.
4613 aug. 7, 1979	"		"		<i>Star</i> Fred L. Chambers Jr.	1476	143	.00 33,250	Westwood, Sec. 11 Austin rd. Lot 561 yellow wood Dr.
4669 aug. 8, 1979	"		"		<i>Star</i> Merrion D. Clinkscaller	1476	238	.00 23,150	Pleasant Valley Lot 90 Pleasantridge ave.
4767 aug. 9, 1979	"		"		Leon P. Calviera, <i>Star</i>	1476	318	.00 59,900	Cross Hills Lot 163 Coach Hills Dr.
4828 aug. 10, 1979	"		"		Thomas C. Atlas, <i>Star</i>	1476	435	.00 41,500	Woodfield Lot 130 Piney woods Lane
4973 aug. 10, 1979	"		"		<i>Star</i> Glover Nelson Smith	1476	578	.00 37,000	Budget Elys Lot 22 Oak Park Dr.
5010 aug. 10, 1979	"		"		<i>Star</i> Norman Short Hignard	1476	593	.00 52,000	+ Bedford Dr. Heathwood Lot 14 Cor. E. Heathwood
5058 aug. 10, 1979	"		"		Henry P. Shiflet, <i>Star</i>	1476	647	.00 22,700	Springwood Terrace Lot 46 Miami ave.
5070 aug. 13, 1979	"		"		<i>Star</i> Ellen E. Richardson	1476	684	.00 15,500	"Hayland Park" Lot 2 Oakly Rd.
aug. 13, 1979	"		"		Joseph J. Zatta, <i>Star</i>	1476	699	.00 25,850	Blk. 7. "Mayfair Estate" Lot 13 1/2. Lot 14 Tiffany Dr.

INDIRECT or MORTGAGEE Index to Real Estate Mortgages - Greenville County, S. C.

Open at Proper Tab according to First Letter or Letters of Name and refer to Buff Sub-Index sheet for page reference.

KEYS PRINTING CO.

FILE NUMBER DATE OF RECORD	MORTGAGEES FAMILY NAMES	GIVEN NAMES ABCDEFGHIJ	GIVEN NAMES JKLMNO	GIVEN NAMES PQRSTUVWXYZ	MORTGAGORS	BOOK PAGE	AMOUNT	BRIEF DESCRIPTION, LOCATION, ETC. (NOT WARRANTED)
5068 aug. 13, 1979 5190	Charter				Richard A. Swett, et al	1476 702	46,900	"Cedar Vale" sec. 2 Lot 101 Warner Dr.
aug. 13, 1979 5189	"				Kenneth L. Whren	1476 762	38,450	Lot 104 Sunset Sunset Hts.
aug. 13, 1979 5282	"				Randall K. King, et al	1476 769	30,850	Lot 26 Olive St., also Pub. Prop.
aug. 14, 1979 5358	"				Michael B. King, et al	1476 875	30,900	Lot 12 Sunny acres
aug. 14, 1979 5424	"				Louise L. Brown, et al	1476 942	18,900	Lot 3 Myon ave. also Pub. Prop.
aug. 15, 1979 5448	"				James J. Orr	1477 83	35,000	St. lot 43 City View annex
aug. 15, 1979 5488	"				Lynn D. Barnes, et al	1477 106	31,300	1.95 ac. Hwy. 101 Dogwood Terrace
aug. 15, 1979 5522	"				Milford L. Burton, et al	1477 110	35,900	Lot 32 Sylvania Dr. Leppert Hill, sec. II
aug. 15, 1979 5519	"				William M. Rogers	1477 149	41,208	Lot 134 Winding Way Blvd. & York Dr.
aug. 15, 1979 5532	"				Van A. Gomey, et al	1477 156	37,450	St. lot 104 Cor. E. Dorchester Hendall, Mauldin
aug. 15, 1979 5656	"				John A. Eisenhauser, et al	1477 172	30,700	Lot 55 Drury Lane Palmetto Terrace
aug. 16, 1979 5712	"				Messore R. Jempletton, et al	1477 261	34,913	Lot 10 & St. lot 11 River Rd. Curtain
aug. 17, 1979 5888	"				Friedrich D. Current	1477 357	64,175	Lot 112 Chestnut Dr.
aug. 20, 1979 5895	"				James B. Joy	1477 521	47,720	Lot Westwood, sec. 7
aug. 20, 1979 5894	"				John N. Joy, et al	1477 541	31,650	Lot 317 Jamwood Cr., Old North
aug. 20, 1979	"				Grace L. Smith, et al	1477 543	59,920	Lot 22 East Glen Rd.

INDIRECT or MORTGAGEE Index to Real Estate Mortgages - Greenville County, S. C.

38
(C)

Open at Proper Tab according to First Letter or Letters of
Name and refer to Buff Sub-Index sheet for page reference.

KEYS PRINTING CO.

FILE NUMBER DATE OF RECORD	MORTGAGEES FAMILY NAMES	GIVEN NAMES ABCDEFGH	GIVEN NAMES IJKLMNO	GIVEN NAMES PQRSTUVWXYZ	MORTGAGORS	BOOK PAGE	AMOUNT	BRIEF DESCRIPTION, LOCATION, ETC. (NOT WARRANTED)
6173 aug. 21, 1979	Charter				Karen Hayes Gregory	Re-Record 1477 793	.51 37,891	Lot 99 N. Hills For orig. mtg. see R&M BK. 1473 p. 17
6240 aug. 21, 1979	"		"		Hien Van Nguyen, et al	1477 814	.00 36,500	Sec. 3 Westwood Lot 244 Aspenwood Dr. Pleasant Valley
6520 Aug. 23, 1979	"		"		Glorie B. Pruitt	1478 66	.00 16,150	Lot 275 Prancer Ave. x Potomac Ave. "Pleasant Valley"
6519 Aug. 23, 1979	"		"		Johnny James Clay	1478 69	.00 22,200	Lot 178 & pt. Lot 179 Cr. Branch Dalland Terrace
6597 aug. 24, 1979	"		"		Robert W. Jenkins	1478 155	.00 53,650	Lot 22 Selma Dr.
6688 aug. 24, 1979	"		"		James S. Ruth, et al	Re-Record 1478 298	.84 51,285	For orig. mtg. see R&M BK. 1476 p. 8. Lot 414 Bransfield Rd. Old Route, sec. 5
"	"		"		"	Re-Record 1478 298		
6837 aug. 27, 1979	"		"		Dennis Ray Day, et al	1478 358	.00 33,650	Pt. lot 4 Heritage Lakes
6831 aug. 27, 1979	"		"		Vicky R. Galloway	1478 378	.10 52,341	Lot 148 Five Hair Turn Eastgate, also see p. 10
6891 aug. 27, 1979	"		"		Peter J. Dubisson	1478 397	.00 56,950	Lot 40 Blackmidge Dr. Russell Dpts.
6936 aug. 28, 1979	"		"		Larry E. Whitworth, et al	1478 484	.00 24,800	Lot 11 Bramlette Rd.
7551 aug. 29, 1979	"		"		Theodore R. Semples	Re-Record 1478 589	.40 34,913	For orig. mtg. see R&M BK. 1477 p. 20 Lot 40 Pt. lot 11 Rison Rd. Palmetto Terrace
"	"		"		"	Re-Record 1478 589		
7079 aug. 29, 1979	"		"		Lynwood R. Stone	1478 614	.00 52,450	Lot 34 Heathwood
7084 aug. 29, 1979	"		"		Henry P. Shiflett, et al	Re-Record 1478 702	.00 22,900	For orig. mtg. see R&M BK. 1476 p. 647 Lot 46 Mami Ave. Springwood Terrace
"	"		"		"	Re-Record 1478 702		

INDIRECT or MORTGAGEE Index to Real Estate Mortgages -- Greenville County, S. C.

Open at Proper Tab according to First Letter or Letters of Name and refer to Buff Sub-Index sheet for page reference.

KEYS PRINTING CO.

FILE NUMBER DATE OF RECORD	MORTGAGEES FAMILY NAMES	GIVEN NAMES ABCDEFGH	GIVEN NAMES IJKLMNO	GIVEN NAMES PQRSTUVWXYZ	MORTGAGORS	BOOK	PAGE	AMOUNT	BRIEF DESCRIPTION, LOCATION, ETC. (NOT WARRANTED)
7268 Aug. 30, 1978	Charter				^{tbl} Ransley Ray Bentley	1478	785	41,000	Lot 5 white Horse rd.
7309 Aug. 30, 1978	"				^{tbl} Richard C. Knale	1478	835	25,000	Lot 13 Morris St.
7414 Aug. 30, 1978	"				^{tbl} Patricia E. Sigwalt	1478	881	19,050	Lot 20 Jiral St.
7483 Aug. 31, 1979	"				^{tbl} Samuel D. Childs Jr.	1478	988	31,800	Lot 47 Blundale Hgts.
7493 Aug. 31, 1979	"				^{tbl} Thomas Mackie, Jr.	1479	211	31,925	Conterbury, sec. IV, also Rm. 104 Lot 79 Alland Day St.
7495 Aug. 31, 1979	"				^{tbl} Ellenor L. Young	1479	228	30,050	Old, sec. 3 Lot 9 Salford Dr., Fairfield
7702 Sept. 4, 1979	"				^{tbl} Thomas C. Hill	1479	468	21,750	Lot 112 Monticello ave. Dr. + Dumont ave. Cochrane
7739 Sept. 4, 1979	"				^{tbl} Lwendalyn Jackson	1479	493	25,350	Pl. lots 101 & 102 Cor. Kenmore Loudlyson, sec. 1
7806 Sept. 7, 1979	"				^{tbl} K. Barry Brown	1479	496	50,250	Lot 28 Rainwood Dr. Briarcliff Dr. Hill Hgts.
7824 Sept. 4, 1979	"				^{tbl} James R. Brown Jr.	1479	520	25,000	Lot 38 1/2 Pl. lot 37 Colonial Hills sec. 3
7853 Sept. 5, 1979	"				^{tbl} Richard E. Foster Jr.	1479	580	40,650	Lot 118 Woodlight Flemish Hgts sec. 2
7852 Sept. 5, 1979	"				^{tbl} Phillip E. Rainey	1479	583	37,500	Lot 123 Fairlawn Cr. Monaghan Sec. 1
7914 Sept. 5, 1979	"				^{tbl} Roberta Anderson	1479	644	16,000	Lot 36 Pelzer St. Club View Hgts.
7972 Sept. 5, 1979	"				^{tbl} Werner Zapp	1479	678	52,763	Lot 24 Truman View Dr. "Coachmen Ests." sec. 1
8055 Sept. 6, 1979	"				^{tbl} Christopher D. Bragale	1479	792	30,800	Lot 26 Darby Rd. sec. 1
8267 Sept. 7, 1979	"				^{tbl} Kenneth C. Lee	1479	925	54,500	Lot 42 Woodledge

INDIRECT or MORTGAGEE Index to Real Estate Mortgages - Greenville County, S. C.

38
(D)

Open at Proper Tab according to First Letter or Letters of Name and refer to Buff Sub-Index sheet for page reference.

KEYS PRINTING CO.

FILE NUMBER DATE OF RECORD	MORTGAGEES FAMILY NAMES	GIVEN NAMES ABCDEFGH	GIVEN NAMES IJKLMNO	GIVEN NAMES PQRSTUVWXYZ	MORTGAGORS	BOOK	PAGE	AMOUNT	BRIEF DESCRIPTION, LOCATION, ETC. (NOT WARRANTED)
8222 Sept. 7, 1979 8301	Charter				Floyd Young, et al	1479	956	.00 39,450	Bellingham, Sec. 2 Lot 106 Newgate, Dr.
Sept. 7, 1979 8711	"		"	"	Keith Clifford Berkshire	1479	991	.00 49,500	Est. Sec. IV also Sec. Prof. Lot 17 Great Glen Rd. Del Norte
Sept. 12, 1979 8769	"		"	"	N. D. Jamieson, et al	1480	358	.29 44,220	112. Lot 145 Leppertree, Sec. 2 For orig. mtg. see R 64 BK. 1476 Pg.
Sept. 12, 1979 8825	"		"	"	James M. Jones, et al	1480	405	.18 31,442	Dundy Acres, Sec. 1 Lot 39 Rawood Dr.
Sept. 13, 1979 8885	"		"	"	William Robert, et al	1480	478	.00 30,900	Lot Sec. IV also Sec. Prof.
Sept. 13, 1979 8921	"		"	"	Keith Clifford Berkshire	1480	540	.00 49,500	Lot 17 Del Norte Est. E. Del Norte Dr.
Sept. 14, 1979 9032	"		"	"	Jerry W. Croft, et al	1480	642	.38 31,874	Lot 53 Williams Dr., Millbrook Dr.
Sept. 14, 1979 9057	"		"	"	George Arthur Sedman	1480	736	.00 41,750	Lot 7 Pine Knoll Dr.
Sept. 14, 1979 9134	"		"	"	Lawrence J. Johnson, et al	1480	747	.00 38,700	Lot 13 Westview Ave.
Sept. 19, 1979 9156	"		"	"	Michael B. King	1480	866	.00 30,900	For orig. mtg. see R 64 BK. 1476 Pg. 875. Lot 12 Dunning Ave., also Sec. Prof.
Sept. 17, 1979 9156	"		"	"	Jimmy A. Sullivan	1480	920	.00 36,800	Lot 639 cor. Yellow Wood Ct. Yellow Wood Dr. Sec. III Westwood
Sept. 17, 1979 9180	"		"	"	"	1480	920	.00	Managhan, Sec. 2 Lot 37 Y.M.C.A. St.
Sept. 17, 1979 9316	"		"	"	James R. Parker	1480	955	.00 13,150	Judson, Sec. 4 Lot 80 Sixth St.
Sept. 17, 1979 9399	"		"	"	Billy W. Cheer, Jr.	1480	977	.00 12,500	Lot 22 Zella Dr. Gallant corner
Sept. 18, 1979	"		"	"	Robert N. Perkins	1481	169	.00 53,000	For orig. mtg. see R 64 BK. 1479 Pg. 155

INDIRECT or MORTGAGEE Index to Real Estate Mortgages - Greenville County, S. C.

Open at Proper Tab according to First Letter or Letters of Name and refer to Buff Sub-Index sheet for page reference.

KEYS PRINTING CO.

FILE NUMBER DATE OF RECORD	MORTGAGEES FAMILY NAMES	GIVEN NAMES ABCDEFGH	GIVEN NAMES IJKLMNO	GIVEN NAMES PQRSTUWXYZ	MORTGAGORS	BOOK	PAGE	AMOUNT	BRIEF DESCRIPTION, LOCATION, ETC. (NOT WARRANTED)
9923 Sept. 21, 1979	Charter				George M. Harris, <i>tlr</i>	1481	616	17,650 ^{.00}	Lot, Lanier St. Valleyton
9946 Sept. 21, 1979	"				John Leo Brown, <i>tlr</i>	1481	649	64,950 ^{.00}	Lot 7 Keller mtn. Rd. 975 Lot 25 Oxford Ests.
9952 Sept. 21, 1979	"				Jeffery A. Lyles, <i>tlr</i>	1481	653	29,450 ^{.00}	For orig. mtg. see L&M bk. 1474 p.
9952 Sept. 21, 1979	"				William M. Rogers	1481	656	41,208 ^{.07}	For orig. mtg. see L&M bk. 1477 p. 149. Lot 134 Winding way Pepperhill, sec. II
9952 Sept. 21, 1979	"				Vicky R. Galloway	1478	378	52,341 ^{.10}	For orig. mtg. see L&M bk. 1478 p. 378. Lot 148 Jones tract sum Montage Lake
9997 Sept. 24, 1979	"				Charles Eugene Baker, <i>tlr</i>	1481	808	29,920 ^{.00}	For orig. mtg. see L&M bk. 1479 p. 437. Lot 111 W. Peachtree Hud. Belle meadows
9996 Sept. 24, 1979	"				Elice Nupte, <i>tlr</i>	1481	812	25,000 ^{.00}	For orig. mtg. see L&M bk. 1474 p. 728 H. No. 95196 Laurelton sub. dixie apt.
9958 Sept. 24, 1979	"				Johnny James Clay, <i>tlr</i>	1481	814	22,200 ^{.00}	Stationer ave. Pleasant valley Lot 198 1st lot 177 Long Side St
10140 Sept. 25, 1979	"				Jimmy D. Almond	1481	830	39,572 ^{.41}	more sub Lot 4 Sheffield Lane
10231 Sept. 25, 1979	"				Charlie Goode, <i>tlr</i>	1481	909	14,370 ^{.00}	Lot 4 B St.
10229 Sept. 25, 1979	"				Jerry B. Poyam, <i>tlr</i>	1481	713	24,250 ^{.00}	Stations sub. apt. Lot 41 Glenwood Lane
10401 Sept. 26, 1979	"				Ralph L. Kiddle, <i>tlr</i>	1482	79	16,750 ^{.00}	Summit View Lot 19 Goldfields St.

INDIRECT or MORTGAGEE Index to Real Estate Mortgages - Greenville County, S. C.

(E)

Open at Proper Tab according to First Letter or Letters of Name and refer to Buff Sub-Index sheet for page reference.

KEYS PRINTING CO.

FILE NUMBER DATE OF RECORD	MORTGAGEES FAMILY NAMES	GIVEN NAMES ABCDEFGH	GIVEN NAMES IJKLMNO	GIVEN NAMES PQRSTUVWXYZ	MORTGAGORS	BOOK	PAGE	AMOUNT	BRIEF DESCRIPTION, LOCATION, ETC. (NOT WARRANTED)
10460 Sept. 26, 1979	Charter				Randy L. Nardin, <i>et al</i>	1482	126	26,539 ^{.89}	Lot 96
10474 Sept. 27, 1979					Nellie D. Harvey	1482	170	21,400 ^{.00}	Lot 3
10533 Sept. 27, 1979					David P. Feltz <i>et al</i>	1482	283	39,850 ^{.00}	Coachman Ests. Sec. 2 Lot 20 Cadillac Ct., Candler Cr.
10605 Sept. 27, 1979					Robert D. Fallett, <i>et al</i>	1482	303	50,307 ^{.50}	Lot 71 Bennington Rd.
10605 Sept. 27, 1979					Randy Freeman, <i>et al</i>	1482	306	24,218 ^{.31}	Lot 74 E. Decatur St.
10770 Sept. 27, 1979					E. Harriett Bower	1482	343	15,420 ^{.00}	Lot 47 Bay St. Monahan, Sec. 2
11137 Sept. 28, 1979					Gary Ryland Deacon	1482	537	33,300 ^{.00}	Lot 89 W. Parker Rd.
11123 Oct. 2, 1979					Werner Zapp, <i>et al</i>	1482	952	52,763 ^{.21}	For info. see Rem. bk. 1419 p. 67. Lot 24 Sumner View Dr. Club View <i>et al</i> .
11286 Oct. 3, 1979					John Bradford Coyle <i>et al</i>	1482	913	44,848 ^{.49}	Richmond Hills, Sec. 5 Lot 33 Bayliss Ct.
11629 Oct. 5, 1979					Michelle Woodling	1483	100	24,250 ^{.00}	SP. 21. Lot. E. Lee Rd., Child
11702 Oct. 5, 1979					Viola James	1483	364	12,000 ^{.00}	Lot 5 Mulberry St. Ney Lt. "Riviera"
11862 Oct. 9, 1979					Dean G. Karr <i>et al</i>	1483	450	18,650 ^{.00}	Lot 12 Co. Highlawn Am. & 79-8061
11715 Oct. 8, 1979					Roger Edward McRaffey <i>et al</i>	✓	✓	✓	Sisters - Lot 91 Cornelia St. For info. see Rem. bk. 1474 page 210
11801 Oct. 8, 1979					Herbert E. Williams Jr. <i>et al</i>	1483	423	42,000 ^{.00}	Lot 152 Hanlock Dr. Peppertunden
					Phillip B. Humphries	1483	600	38,400 ^{.00}	Lot 10 Elaine St. - Pine Brook

INDIRECT or MORTGAGEE Index to Real Estate Mortgages - Greenville County, S. C.

Open at Proper Tab according to First Letter or Letters of Name and refer to Buff Sub-Index sheet for page reference.

KEYS PRINTING CO.

FILE NUMBER DATE OF RECORD	MORTGAGEES FAMILY NAMES	GIVEN NAMES ABCDEFGH	GIVEN NAMES IJKLMNO	GIVEN NAMES PQRSTUVWXYZ	MORTGAGORS	BOOK PAGE	AMOUNT	BRIEF DESCRIPTION, LOCATION, ETC. (NOT WARRANTED)
14201 Oct. 26, 1979	Charter				Edward S. Adams	1475 987	13,450 ^{.00}	Sec. 4 Lot 109 Duncan Mills
14177 Oct. 26, 1979	"				Cheryl D. Clark	1495 990	37,400 ^{.00}	Harbor Town Unit 71 Stanley Dr.
14227 Oct. 29, 1979	"				Donald J. Silstrap, et al	1486 75	29,072 ^{.53}	Lot 8 Van Hullen Dr.
14225 Oct. 29, 1979	"				Milton B. Salcombe	1486 87	30,900 ^{.00}	Lanear Dr. Highlands Lot 5 Lance De Leon Dr.
14309 Oct. 29, 1979	"				Wendy C. Johnson	1486 148	45,950 ^{.00}	Blendale Dr Lot 31 Ingo St.
14429 Oct. 29, 1979	"				James L. Drake, et al	1486 214	30,850 ^{.00}	Boat Street Lot 14 Woodmont Cr.
14457 Oct. 30, 1979	"				Lammell H. Shepard, et al	1486 281	49,804 ^{.54}	Lot 21 E. Earle St.
14490 Oct. 30, 1979	"				Steven R. Hoagland, et al	1486 315	19,300 ^{.00}	Nanover St. Fair Hgts. Lot 12 Bleckly Ave. +
14550 Oct. 30, 1979	"				Willie Lewis Wooden	1486 337	32,269 ^{.95}	Spire Pl. Castlebury, sec. 1 Lot 4 Cor. Sheffield Dr. +
14561 Oct. 30, 1979	"				Alan W. League, et al	1486 348	38,000 ^{.00}	Jannwood Cr. Westwood, sec. 4 Lot 315 Cor. Anglenwood Dr. +
14563 Oct. 30, 1979	"				James B. Pridmore	1486 351	37,450 ^{.00}	Callmar Dr. Lot 108 Alta Vista Cr.
14557 Oct. 30, 1979	"				George Moreland, et al	1486 362	25,500 ^{.00}	Lot 819 Palmer St.
14630 Oct. 31, 1979	"				Jeddy L. Mashburn	1486 472	31,850 ^{.00}	Bleckly Rd. Lot 55 Cor. Kerry St. +
14731 Oct. 31, 1979	"				Arthur E. Lohr, et al	1486 401	16,350 ^{.00}	Sec. 2 Lot 11 Hills Ave. Jackson
14999 Nov. 1, 1979	"				Walter J. McMill, et al	1486 867	44,050 ^{.00}	Enchanted Forest Lot 7 Prince Charming Dr.
15037 Nov. 2, 1979	"				Dewey Lee Herron, et al	1486 911	49,300 ^{.00}	Lot 50 Penarth Dr.

INDIRECT or MORTGAGEE Index to Real Estate Mortgages - Greenville County, S. C.

➡ Open at Proper Tab according to First Letter or Letters of Name and refer to Buff Sub-Index sheet for page reference.

KEYS PRINTING CO.

(17)

FILE NUMBER DATE OF RECORD	MORTGAGEES FAMILY NAMES	GIVEN NAMES ABCDEFGH	GIVEN NAMES IJKLMNO	GIVEN NAMES PQRSTUVWXYZ	MORTGAGORS	BOOK PAGE	AMOUNT	BRIEF DESCRIPTION, LOCATION, ETC. (NOT WARRANTED)
15068 Nov. 2, 1979	Charter				<i>etal</i> Henry P. Shiflet	Re-Record 1487 47	55 24,165	For orig. mtg. see Rem. bk. 1476 Pg. 647. + Re-Record bk. 1478 Pg. 702. Lot 46 Miami and Springwood Terrace
"	"		"		" "	Re-Record 1487 47		
"	"		"		" "	Re-Record 1487 47		
15223 Nov. 5, 1979	"		"		Allen D. Sims <i>etal</i>	1487 62	.00 35,600	"Brookforest" Lot 23 Woodmont Cir.
15240 Nov. 5, 1979	"		"		Floyd D. Tucker <i>etal</i>	1487 121	.00 35,100	Sec. II Lot 8 Banner Dr. "Lockwood Hgts."
15508 Nov. 6, 1979	"		"		Robert N. Jenkins	Re-Record 1487 433	.00 53,050	For orig. mtg. see Rem. bk. 1478 Pg. 1551 Re-Record bk. 1481 Pg. 109
"	"		"		" "	Re-Record 1487 433		Lot 22 Alma Dr. Salland Terrace
15438 Nov. 6, 1979	"		"		<i>etal</i> Lucy Kay Bentley	Re-Record 1487 455	.00 41,999	For orig. mtg. see Rem. bk. 1478 Pg. 788. Lot 5 White Horse Rd.
"	"		"		" "	Re-Record 1487 455		
15817 Nov. 8, 1979	"		"		John Marks	1487 613	.00 43,700	Appertice Lot 131 Charter Oak Dr.
16009 Nov. 9, 1979	"		"		Delra C. McKinney	1487 781	.00 19,500	Lot Foxhall Rd. White Oaks
16025 Nov. 9, 1979	"		"		Roy W. Hulehan, Jr. <i>etal</i>	1487 789	.00 40,350	Lot 67 Vanderbilt Cr.,
16297 Nov. 13, 1979	"		"		John A. Eisenhauer <i>etal</i>	1488 158		For mtg. see Rem. bk. 1477 Pg. 172 Mtg. assigned to Fed. Nat. L. Mtg. Assn.
16297 Nov. 13, 1979	"		"		Karen Hays Gregory	1488 159		For mtg. see Rem. bk. 1473 Pg. 17 Mtg. assigned to Fed. Nat. L. Mtg. Assn.
"	"		"		" "	1488 159		Re-Record 1477 Pg. 793
16062 Nov. 13, 1979	"		"		<i>etal</i> Walter Douglas McKing	1487 842	.00 22,000	Sec. 2 Sub D. Lot 2 E. Highlands East.

INDIRECT or MORTGAGEE Index to Real Estate Mortgages - Greenville County, S. C.

Open at Proper Tab according to First Letter or Letters of Name and refer to Buff Sub-Index sheet for page reference.

KEYS PRINTING CO.

FILE NUMBER DATE OF RECORD	MORTGAGEES FAMILY NAMES	GIVEN NAMES ABCDEFGH	GIVEN NAMES IJKLMNO	GIVEN NAMES PQRSTUWXYZ	MORTGAGORS	BOOK PAGE	AMOUNT	BRIEF DESCRIPTION, LOCATION, ETC. (NOT WARRANTED)
16060 Nov. 13, 1979	Charter				Henry D. Jamison	1487 853	44,220	For orig. mtg. see 264 St. 1476 Pg. 112. 1st. 2nd. St. 1480 Pg. 358
"	"				"	1487 853		Lot 145 Poplar, sec. 2
16068 Nov. 13, 1979	"				Ralph Edward Adams	1487 910	36,000	Sec. II Westwood, water sp. Lot 145 Sharnocke Lane
16392 Nov. 14, 1979	"				Willie E. Stewart, Jr.	1488 166	31,800	For orig. mtg. see 264 St. 1484 Pg. 972. Lot 4 Conleyway
"	"				"	1488 166		Sec. 1
16402 Nov. 14, 1979	"				William Robert Douglas	1488 192	57,530	For orig. mtg. see 264 St. 1484 Pg. 972. Lot 4 Conleyway
16432 Nov. 14, 1979	"				William E. Longhurst	1488 201	47,440	Sec. II Lot 391 Old Route Lane
17036 Nov. 20, 1979	"				David S. Weston	1488 854	57,978	Lot 96 Conchake I
17463 Nov. 20, 1979	"				Alan L. Parra	1489 243	41,915	Lot 232 Elizabeth Dr.
17765 Nov. 28, 1979	"				William J. Wetherington	1489 557	13,500	Judson Village 2 Lot 6 North ave
17798 Nov. 28, 1979	"				Larry Douglas Adams	1489 574	56,250	Well trace St. lots 3 & 2 Dilworth St., Sec. 1
17835 Nov. 28, 1979	"				Richard Lee Davis	1489 586	34,000	Lot 81 Sunny Slopes
17840 Nov. 28, 1979	"				William David Perry	1489 590	29,250	Monaghan, sec. 2 Lot 86 Park ave.
17887 Nov. 29, 1979	"				Robert N. Jenkins	1489 850	53,550	For orig. mtg. see 264 St. 1476 Pg. 155 1st. 2nd. St. 1480 Pg. 358, 2nd. 2nd. St. 1480 Pg. 358
"	"				"	1489 850		St. 1476 Pg. 433. Lot 22 Dilworth St.
"	"				"	1489 850		Oakland trace

INDIRECT or MORTGAGEE Index to Real Estate Mortgages - Greenville County, S. C.

(H)

Open at Proper Tab according to First Letter or Letters of Name and refer to Buff Sub-Index sheet for page reference.

KEYS PRINTING CO.

FILE NUMBER DATE OF RECORD	MORTGAGEES FAMILY NAMES	GIVEN NAMES ABCDEFGH	GIVEN NAMES IJKLMNO	GIVEN NAMES PQRSTUVWXYZ	MORTGAGORS	BOOK	PAGE	AMOUNT	BRIEF DESCRIPTION, LOCATION, ETC. (NOT WARRANTED)
18095 Nov. 30, 1979	Charter		Mtg. Co.		Dwight Hunter, et al	Re-record 1489	938	27,800	For orig. mtg. see Rem Bk. 1484 Pg. 365. 3.49 acres def Creek Rd.
" " 18112	"		"		"	Re-record 1489	938		
Nov. 30, 1979	"		"		Keith Clifford	Re-record 1489	969	49,500	For orig. mtg. see Rem Bk. 1480 Pg. 545. Lot 17 Old Route East. Sec. IV also Prov. Def.
" " 18190	"		"		"	Re-record 1489	969		
Nov. 30, 1979	"		"		Thomas Guy, et al	1489	978	23,900	Sylvan Hills Lot 79 Collinson Rd. Old Route East.
18241	"		"		Isleman J. Bradley	1490	24	51,750	Lot 152 Broadford Rd. 79-9696
Nov. 30, 1979	"		"		James M. Hall, et al	✓	✓	✓	Fixtures - 35 Lindburg St. - Slater, SC also Prov. Def.
18270	"		"		James M. Hall, et al	1490	93	24,850	Lot 13 Lindburg St. Fayetteville, Sec. A
Dec. 3, 1979	"		"		Joe Edward Beasley	1490	119	42,450	Lot 120 Chatter Oak Dr. The Village, sec. 1
18292	"		"		David Lee Beatty, et al	1490	130	25,900	Lot 70 Chesley Dr. For mtg. see Rem Bk. 1474 pg. 506 Mtg. assigned to Fed. Nat'l Mtg. Assn.
Dec. 3, 1979	"		"		David E. Verovich	1490	502		
18318	"		"		R. Gregory Presnell	1490	504		Mtg. assigned to S.C. State Housing Authority - for mtg. see Rem Bk. 1484 pg. 389
Dec. 3, 1979	"		"		"	1490	504		
18638	"		"		"	1490	504		
Dec. 5, 1979	"		"		Daddy L. Masturn.	1490	505		Mtg. assigned to S.C. State Housing Authority - for mtg. see Rem Bk. 1486 pg. 472
18675	"		"		"	1490	505		
Dec. 5, 1979	"		"		"	1490	505		
18740	"		"		Dewey Lee Herron	1490	511		For mtg. see Rem Bk. 1486 pg. 911 Mtg. assign. S.C. State Housing Authority
Dec. 6, 1979	"		"						

INDIRECT or MORTGAGEE Index to Real Estate Mortgages - Greenville County, S. C.

Open at Proper Tab according to First Letter or Letters of Name and refer to Buff Sub-Index sheet for page reference.

KEYS PRINTING CO.

FILE NUMBER DATE OF RECORD	MORTGAGEES FAMILY NAMES	GIVEN NAMES ABCDEFGH	GIVEN NAMES IJKLMNO	GIVEN NAMES PQRSTUVWXYZ	MORTGAGORS	BOOK PAGE	AMOUNT	BRIEF DESCRIPTION, LOCATION, ETC. (NOT WARRANTED)
18740 Dec. 6, 1979	Charter		Mtg. Co.		Walter S. McMillan, et al	1490 512		See mtg. see Rem Bk. 1486 pg. 867 mtg. assign S.C. State Housing Authority
18740 Dec 6, 1979	"		"		Desaye Mauland, et al	1490 510		See mtg. see Rem Bk. 1486 pg. 368 mtg. assign S.C. State Housing Authority
18798 Dec 6, 1979	"		"		Alan W. League	1490 542		See mtg. see Rem Bk. 1486 pg. 348 mtg. assign S.C. State Housing Authority
18798 Dec 6, 1979	"		"		Frances B. Pridmore, et al	1490 543		See mtg. see Rem Bk. 1486 pg. 351 mtg. assign S.C. State Housing Authority
18798 Dec 6, 1979	"		"		Virginia B. Slingerland	1490 544		See mtg. see Rem Bk. 1485 pg. 18 mtg. assign S.C. State Housing Authority
18744 Dec 6, 1979	"		"		Henry P. Shiflet, et al	1490 575		See mtg. see Rem Bk. 1476 pg. 647 mtg. assign S.C. State Housing Authority
18942 Dec 7, 1979	"		"		George Lee Baker, Jr. et al	1490 678	27,500	Rem. record Lot 11 Furman C.C. Lane
18854 Dec 7, 1979	"		"		Alan D. Karr, et al	1490 712	18,620	Rem. record For orig. mtg. see Rem Bk. 1483 Pg. 4500 Lot 12 Cot. Highlawn Cave + Mill St. Riverside
19075 Dec 10, 1979	"		"		Timothy B. Thornton	1490 858		See mtg. see Rem Bk. 1485 pg. 486 mtg. assigned to Jacksonville Nat'l Bank
19073 Dec 10, 1979	"		"		Henry D. Jamieson, et al	1490 859		mtg. assign. to Fed. Nat'l Mtg. Assn. for mtg. see Rem Bk. 1476 pg. 112 Rem. record 1480 pg. 359 & Rem. record Bk. 1487 pg. 853
19075 Dec 10, 1979	"		"		Timothy B. Thornton	1490 859		
19080 Dec 10, 1979	"		"		James E. Randolph, et al	1490 775	45,920	See mtg. see Rem Bk. 1485 pg. 486 mtg. assign Fed. Nat'l Mtg. Assn. collections rem. rec. B Lot 7 Fountain Ave.

INDIRECT or MORTGAGEE Index to Real Estate Mortgages -- Greenville County, S. C.

38
(I)

Open at Proper Tab according to First Letter or Letters of Name and refer to Buff Sub-Index sheet for page reference.

KEYS PRINTING CO.

FILE NUMBER DATE OF RECORD	MORTGAGEES FAMILY NAMES	GIVEN NAMES ABCDEFGHIJ	GIVEN NAMES KLMNO	GIVEN NAMES PQRSTUVWXYZ	MORTGAGORS	BOOK	PAGE	AMOUNT	BRIEF DESCRIPTION, LOCATION, ETC. (NOT WARRANTED)
19130								.00	St. Sh. B.
Dec. 10, 1979 19138	Charter		Mtg. Co.		John J. Carr et al	1490	814	21,000	Lot 10 Link St. v Durham Grand view
Dec. 11, 1979 19151	"		"		Douglas Rudy Summey et al	1490	862	24,150	Lot 27 Crestmore Dr. Sec. 4
Dec. 11, 1979 19247	"		"		Nicholas Lee Newby et al	1490	867	37,900	Lot 67 Canterbury Sec. 7
Dec. 11, 1979 19141	"		"		Ronald M. Whitworth et al	1490	909	44,000	Lot 10 E. Earle St. For mtg. see R Em Bk. 1486 pgs. 472
Dec. 11, 1979 19341	"		"		Daddy L. Mashburn	Re-Record 1490	961		Mtg. assign. S.C. State Housing Authority
Dec. 12, 1979	"		"		Floyd D. Tucker et al	1491	1		mtg. assigned to S.C. State Housing Authority - for mtg. see R Em Bk. 1487 pgs. 121
19339	"		"		Milton B. Holcombe et al	1491	1		mtg. assigned to S.C. State Housing Authority - for mtg. see R Em Bk. 1486 pgs. 87
Dec. 12, 1979	"		"		"	Re-Record 1491	45		see R Em Bk. 1487 pgs. 781
19593	"		"		Delora C. McKinney et al	1491	235	19,500	Lot, Foxhall Rd. For orig. mtg.
Dec. 14, 1979 19628	"		"		Joseph Neal Brooks	1491	281	43,800	Pl. lot 1 augusta Rd.
Dec. 17, 1979 19645	"		"		Martha V. Ochiltree	1491	293	21,500	Lot 29 Grand View Belle meade
Dec. 17, 1979 19764	"		"		John W. Manigault et al	1491	333	31,750	Lot 101 York Cr. Augusta Rd. Ranches
Dec. 17, 1979 19747	"		"		Charles E. Bolden	1491	355	23,750	Lot 231 Pulling ave.
Dec. 17, 1979	"		"		John Mark	1491	339		mtg. assigned to S.C. State Housing Authority - for mtg. see R Em Bk. 1487 pgs. 613
"	"		"		"	1491	339		

INDIRECT or MORTGAGEE Index to Real Estate Mortgages -- Greenville County, S. C.

Open at Proper Tab according to First Letter or Letters of Name and refer to Buff Sub-Index sheet for page reference.

KEYS PRINTING CO.

FILE NUMBER DATE OF RECORD	MORTGAGEES FAMILY NAMES	GIVEN NAMES ABCDEFGH	GIVEN NAMES IJKLMNO	GIVEN NAMES PQRSTUVWXYZ	MORTGAGORS	BOOK PAGE	AMOUNT	BRIEF DESCRIPTION, LOCATION, ETC. (NOT WARRANTED)
19793 Dec. 17, 1979 19888	Charter				Roy W. Nulchan, Jr. ^{et al}	1491 409	.00	For mtg. see Rem Bk. 1487 pg. 789 Mtg. Assign. S.C. State Housing Authority Blue Sky Pk.
Dec. 18, 1979 19894	"				Richard S. Lowe, et al	1491 443	22,650	Lots 213 Crosby Lane
Dec. 19, 1979 19893	"				Napoleon Davis, et al	1491 446	32,250	Lot, Otis St.
Dec. 19, 1979 19852	"				Raymond Dialohle	1491 460	29,530	Lot 17 Mary ave.
Dec. 19, 1979 20059	"				Norwood Cox, et al	1491 553	37,450	Coleman Hpts. Lot 94 Virginia ave.
Dec. 19, 1979 19983	"				Robert B. Erone, et al	1491 589	35,450	Forestdale Dr., Forestdale Hpts. Lot 2 Cor. Edwards Rd. &
Dec. 19, 1979 19983	"				Samuel H. Shepard ^{et al}	1491 636		For mtg. see Rem Bk. 1486 pg. 281 Mtg. Assign. Fed. Nat'l Mtg. Assn.
Dec. 19, 1979 19983	"				Cheryl D. Clark	1491 637		For mtg. see Rem Bk. 1485 pg. 990 Mtg. Assign. Jacksonville Nat'l Bk.
Dec. 19, 1979 20083	"				Cheryl D. Clark	1491 635		For mtg. see Rem Bk. 1485 pg. 990 Mtg. Assign. Fed. Nat'l Mtg. Assn.
Dec. 20, 1979	"				Herbert E. Williams, Jr. ^{et al}	1491 644	44,321	For orig. mtg. see Rem Bk. 1474 Pg. 2104 Be-beena St. 1483 pg. 493 Lot 152 Havelock Dr. Leppertee, sec. 2
"	"				"	1491 644		
20289 Dec. 21, 1979	"				Dennis Loy Day, et al	1491 876	33,650	For orig. mtg. see Rem Bk. 1478 Pg. 358 St. lot 4, also P.O. Prof.
"	"				"	1491 876		
20440 Dec. 26, 1979	"				Joe Edward Brasley ^{et al}	1492 30		mtg. assigned to S.C. State Housing Authority - for mtg. see Rem Bk 1490 pg. 119
"	"				"	1492 30		

(over)

INDIRECT or MORTGAGEE Index to Real Estate Mortgages -- Greenville County, S. C.

➡ Open at Proper Tab according to First Letter or Letters of Name and refer to Buff Sub-Index sheet for page reference.

KEYS PRINTING CO.

(5)

FILE NUMBER DATE OF RECORD	MORTGAGEES FAMILY NAMES	GIVEN NAMES ABCDEFGH	GIVEN NAMES IJKLMNO	GIVEN NAMES PQRSTUVWXYZ	MORTGAGORS	BOOK	PAGE	AMOUNT	BRIEF DESCRIPTION, LOCATION, ETC. (NOT WARRANTED)
20440 Dec. 26, 1979	Charter				William J. Wetherington ^{etal}	1492	31		mtg. assigned to S.C. State Housing Authority - for mtg. see R.E.M. Bk. 1489 pg. 557
" 20340 Dec. 26, 1979	"		"		William J. Brown ^{etal}	1491	947	39,450	Laurel, Belle Meade, sec. 3 Lot 287 Cor. Marlboro Dr. +
" 20351 Dec. 26, 1979	"		"		Wayne George Swokowski	1491	961	19,000	Sal Mill, sec. 1 Lot 237 Seventh ave.
" 20627 Dec. 28, 1979	"		"		Paul Harold Campbell	1492	150	36,500	Lot Sunnyside Villa
" 20734 Dec. 28, 1979	"		"		Anita M. Schmidt	1492	227	23,000	St. lot 29 Brockman ave.
" 20640 Dec. 28, 1979	"		"		Beverly A. Bolich	1492	246		mtg. assign to S.C. State Housing Authority for mtg. see R.E.M. Bk. 1485 pg. 413
" 20757 Dec. 31, 1979	"		"		Lanetta Williams ^{etal}	1492	283	25,650	David Hills Lot 54 W. Millmont Dr.
" 20869 Dec. 31, 1979	"		"		Wilton Eugene Burton ^{Hutchinson, etal}	1492	300	45,500	Belle Meade, sec. 11 Lot 297 Chestfield Rd.
" 20777 Dec. 31, 1979	"		"		Thomas Howard ^{etal}	1492	279	37,000	Lot 42 Phillips ave.
" 20159 Dec. 31, 1979	"		"		Roger Dale Blackstone ^{etal}	1492	351	12,600	for orig. mtg. see R.E.M. Bk. 1475 pg. 648. Lot 41 South St. Judson ac. 5
" 20999 Jan. 3, 1980	"		"		Fredia M. Proolby ^{etal}	1492	428	23,400	Paramount Pk. Lot 137 Crosby Cr.
" 21054 Jan. 3, 1980	"		"		David E. Hensley ^{etal}	1492	460	27,050	Lot 3 Vine St.
" 21072 Jan. 3, 1980	"		"		Marion Willie Thompson ^{etal}	1492	473	34,250	Lot 44 Paris View

INDIRECT or MORTGAGEE Index to Real Estate Mortgages -- Greenville County, S. C.

Open at Proper Tab according to First Letter or Letters of Name and refer to Buff Sub-Index sheet for page reference.

KEYS PRINTING CO.

FILE NUMBER DATE OF RECORD	MORTGAGEES FAMILY NAMES	GIVEN NAMES ABCDEFGH	GIVEN NAMES IJKLMNO	GIVEN NAMES PQRSTUVWXYZ	MORTGAGORS	BOOK	PAGE	AMOUNT	BRIEF DESCRIPTION, LOCATION, ETC. (NOT WARRANTED)
2107 Jan 3, 1980	Charter		mtg. co.		<i>Hompson, the</i> Marion Willie	1492	410		mtg. assign. to S.C. State Housing Auth. for mtg. See 264 BK. 1492 pg. 413
21184 Jan 7, 1981	"		"		" " <i>the</i>	1492	410		Selmont Hts. Lot 5 dead Lane
21208 Jan 7, 1980	"		"		James C. Harrison	1492	509	38,450	2d record
"	"		"		James S. Ruth, the	1492	603	51,285	2d record
"	"		"		" "	1492	653		2d record
"	"		"		" "	1492	653		2d record
21282 Jan 7, 1981	"		"		" " <i>the</i>	1492	653		2d record
21295 Jan 7, 1981	"		"		Craig Robert Broadstock	1492	589	33,900	Sunny Hopes, sec. 1 Lot 82 Fernleaf Dr. sec. 4
21353 Jan 7, 1980	"		"		James A. Childs, the	1492	599	37,725	2d record
21358 Jan 7, 1980	"		"		James A. Childs, the	1492	602		2d record
21449 Jan 8, 1980	"		"		Vickey R. Galloway	1492	727		2d record
21358 Jan 7, 1980	"		"		" "	1492	727		2d record
21449 Jan 8, 1980	"		"		James M. Jones, the	1492	728		2d record
21623 Jan 10, 1980	"		"		Theodore R. Templeton	1492	838		2d record
21604 Jan 10, 1980	"		"		" "	1492	838		2d record
	"		"		Roy James Clark, the	1492	888	19,050	Pleasant Valley Det Lot 26 Pleasant Ridge Ave.
	"		"		Roy James Clark, the	1492	891		2d record

INDIRECT or MORTGAGEE Index to Real Estate Mortgages - Greenville County, S. C.

38
(K)

Open at Proper Tab according to First Letter or Letters of Name and refer to Buff Sub-Index sheet for page reference.

KEYS PRINTING CO.

FILE NUMBER DATE OF RECORD	MORTGAGEES FAMILY NAMES	GIVEN NAMES ABCDEFGH	GIVEN NAMES IJKLMNO	GIVEN NAMES PQRSTUVWXYZ	MORTGAGORS	BOOK PAGE	AMOUNT	BRIEF DESCRIPTION, LOCATION, ETC. (NOT WARRANTED)
21655 Jan 10, 1980	Charter				Robert D. Follett, <i>etal</i>	1492 982		for mtg. see Rem Bk. 1482 pg. 303 mtg. assigned to Fed. Nat'l mtg. Assoc.
21655 Jan 10, 1980	"				Donald J. Kilstrap, <i>etal</i>	1492 983		mtg. assigned to Fed. Nat'l mtg. Assoc. for mtg. see Rem Bk. 1474 pg. 710 & Conveyance Mtg. Bk. 1486 pg. 75
"	"				" " "	1492 983		
21625 Jan 10, 1980	"				Werner Zepp, <i>etal</i>	1492 984		mtg. assign. to Fed. Nat'l mtg. Assoc. for mtg. see Rem Bk. 1479 pg. 678 Q. R. - Record Bk. 1482 pg. 852
"	"				" " "	1492 984		
21811 Jan. 11, 1980	"				Larry Dean Julian	1493 35	17,050	2 tracts
21884 Jan. 14, 1980	"				Willie E. Stewart, <i>etal</i>	1493 131	31,800	for orig. mtg. see Rem Bk. 1484 Pg. 972 Lot 4 Canterbury Sec. 1
"	"				" " "	1493 131		
22064 Jan 15, 1980	"				Allen D. Sims, <i>etal</i>	1493 250		mtg. assign to S.C. State Housing Authority - for mtg. see Rem Bk. 1489 pg. 62 + re-record 1493 pg. 247
"	"				" " "	1493 250		Newland
22041 Jan. 15, 1980	"				Robert D. Terrell	1493 244	26,200	Lot 37 Burgess ave.
22045 Jan. 15, 1980	"				allen D. Sims, <i>etal</i>	1493 247	35,600	for orig. mtg. see Rem Bk. 1487 Pg. 62 Lot 23 woodmont Cty. Brookforest
"	"				" " "	1493 247		
22094 Jan. 16, 1980	"				Ernest P. Crown, <i>etal</i>	1493 312	34,000	Clyburne ave. Hillside 201. Lot 30 & Pt. lot 32 Cor. allata
22200 Jan. 17, 1980	"				C. William Tuttle, <i>etal</i>	1493 415	51,300	Lot 64 Cherokee Forest woodfield, me.
22223 Jan. 17, 1980	"				Henry allen abercrombie	1493 442	22,450	Lot 58 crestfield Dr.

INDIRECT or MORTGAGEE Index to Real Estate Mortgages -- Greenville County, S. C.

Open at Proper Tab according to First Letter or Letters of Name and refer to Buff Sub-Index sheet for page reference.

KEYS PRINTING CO.

FILE NUMBER DATE OF RECORD	MORTGAGEES FAMILY NAMES	GIVEN NAMES ABCDEFGHIJ	GIVEN NAMES JKLMNO	GIVEN NAMES PQRSTUVWXYZ	MORTGAGORS	BOOK PAGE	AMOUNT	BRIEF DESCRIPTION, LOCATION, ETC. (NOT WARRANTED)
22322 Jan. 18, 1980	Charter				Donald J. Richards et al	Re-Record 1493 595	.00 100,000	In orig. see Mtg Book 1484 Pg. 827 Lot 102 Hunting Hallon Rd. Forkcraft "See I"
22597 Jan. 22, 1980					Michael A. Heater et al	1493 768	.00 30,000	Lot 44
22692 Jan. 22, 1980					Joseph J. Gates et al	Re-Record 1493 863	.00 25,850	Est. In orig. see Mtg Bk. 1476 Pg. 699 Lot 13 + pt. 14 Tiffany Dr. Blk. F. Mayfield
22728 Jan. 23, 1980					Anita M. Schmitt	1493 892		Mtg. assign. to S.C. State Housing Authority. For mtg. see CG 4
"					"	1493 892		St. 1492 Pg. 227
22747 Jan. 23, 1980					Lanetta Williams	1493 907		Mtg. assign. to S.C. State Housing Authority. For mtg. see CG 4
"					"	1493 907		St. 1492 Pg. 253
22802 Jan. 23, 1980					Jerry W. Craft, et al	1493 950		Mtg. assign. to Fed. Nat'l. Mtg. Assoc. For mtg. see CG 4
"					"	1493 950		St. 1485 Pg. 642
22802 Jan. 23, 1980					Herbert E. Williams, Jr.	1493 951		Mtg. assign. to Fed. Nat'l. Mtg. Assoc. For mtg. see CG 4
"					"	1493 951		St. 1474 Pg. 613
22802 Jan. 23, 1980					Randy Freeman, et al	1493 952		Mtg. assign. to Fed. Nat'l. Mtg. Assoc. For mtg. see CG 4
"					"	1493 952		St. 1482 Pg. 306
22718 Jan. 23, 1980					Henry L. Shiflet, et al	1493 958		Mtg. assign. to Charter Mtg. Co. For mtg. see CG 4 St. 1478 Pg. 647
"					"	1493 958		Re-Record St. 1478 Pg. 702 +
"				"	1493 957		Re-Record St. 1497 Pg. 47	

INDIRECT or MORTGAGEE Index to Real Estate Mortgages — Greenville County, S. C.

KEYS PRINTING COMPANY, GREENVILLE, S. C.

Open at Proper Tab according to First Letter or Letters of Name and refer to Buff Sub-Index sheet for page reference.

(L)

FILE NUMBER DATE OF RECORD	MORTGAGEES FAMILY NAMES	GIVEN NAMES ABCDEFGHIJ	GIVEN NAMES JKLMNO	GIVEN NAMES PQRSTUVWXYZ	MORTGAGORS	BOOK	PAGE	Amount	BRIEF DESCRIPTION, LOCATION, ETC. (Not Warranted)
22860 Jan. 24, 1980	Charter				Ronald M. Whitworth ^{et al}	1493	995		mtg. assigned to S.C. State Housing Authority - for mtg. see REm Bd. 1490 pg. 909
"	"				" " ^{et al}	1493	995		
23386 Jan. 25, 1980	"				Mohammad R. Mehryad ^{et al}	1494	85	33,700	Lot 5 & Pt. lot 6 W. Hillcrest
23015 Jan. 25, 1980	"				Mohammad R. Mehryad ^{et al}	1494	103		mtg. assigned to S.C. State Housing Authority - for mtg. see REm Bd. 1494 pg. 85
"	"				" " ^{et al}	1494	103		
23148 Jan. 28, 1980	"				Timothy L. Anders ^{et al}	1494	233	12,100	Pt. lot 58 Concord St. (Dorset St.)
23213 Jan. 28, 1980	"				Raymond Diacobbe ^{et al}	1494	232		mtg assign. to S.C. State Housing Authority. For mtg. see REm Bd. 1491 pg. 400
"	"				" " ^{et al}	1494	232		
23207 Jan. 28, 1980	"				Anthony L. Summers ^{et al}	1494	311		orig. for mtg. see REm Bd. 1495 pg. 340
23240 Jan. 29, 1980	"				Bennie Lee Campbell	1494	312	24,500	Lot 17 Patton Rd.
23360 Jan. 30, 1980	"				Joe Thomas Lloyd ^{et al}	1494	401	37,000	Lockwood Hgts. Sec. 2 Lot 14 Banner Dr.
23355 Jan. 30, 1980	"				Ralph Edward Adams ^{et al}	1494	409	36,000	For orig. mtg. see REm Bd. 1487 pg. 910
"	"				" " ^{et al}	1494	409		Lot 145 Sharon Dale Lane, Sec. II Westwood, Austin Sp.
23530 Jan. 31, 1980	"				Raymond J. Lilly ^{et al}	1494	574	3,500	Lot 14 Pine Grove Hgts.
23614 Feb. 1, 1980	"				Melva A. Williams ^{et al}	1494	669	4,000	Pt. lots 13 & 14 E. North St.
23616 Feb. 1, 1980	"				Edith P. Jackson	1494	676	38,300	Belle Meade, Sec. III Lot 321 Pine Creek Dr.

INDIRECT or MORTGAGEE Index to Real Estate Mortgages — Greenville County, S. C.

KEYS PRINTING COMPANY, GREENVILLE, S. C.

Open at Proper Tab according to First Letter or Letters of Name and refer to Buff Sub-Index sheet for page reference.

FILE NUMBER DATE OF RECORD	MORTGAGEES FAMILY NAMES	GIVEN NAMES ABCDEFGHIJ	GIVEN NAMES JKLMNO	GIVEN NAMES PQRSTUVWXYZ	MORTGAGORS	BOOK	PAGE	Amount	BRIEF DESCRIPTION, LOCATION, ETC. (Not Warranted)
23806 Feb 4, 1980	Charter				Jimmy D. Almond et al	1494	907		For orig see REM Book 1481 pg. 838 Mtg assigned to Fed. National Mtg. Assn.
23806 Feb 4, 1980	"				William M. Rogers et al	1494	908		Mtg assigned to Fed. National Mtg. Assn.
"	"				" " " "	1494	908		For orig see REM Bk 1477 pg. 149 Re. Record Book 1481 pg. 254
23806 Feb 4, 1980	"				Willie Lewis Wooden et al	1494	912		For orig see REM Bk 1486 pg. 337 Mtg. assigned to Fed. National Mtg. Assn.
23806 Feb 4, 1980	"				Robert A. Gordon et al	1494	913		For orig see REM Bk 1485 pg. 109 Mtg. assigned to Fed. National Mtg. Assn.
23806 Feb 4, 1980	"				Robert H. Johnson et al	1494	914		For orig see REM Bk 1485 pg. 830 Mtg. assigned to Fed. National Mtg. Assn.
23767 Feb 4, 1980	"				Glenn A. Charis, et al	1494	763	45,600	Highland Annex, S.W. 1/4 Pt. lots 819 Montclair ave.
23756 Feb 7, 1980	"				Judy Homer Evans, et al	1494	775	39,094	sec. 11 Lot 174 Peppertree
23757 Feb 7, 1980	"				Larry D. Cole, et al	1494	778	71,250	sec. 4 Lot 97 Brookside Ph. 2
23844 Feb 7, 1980	"				David S. Weston, et al	1494	825	57,979	Re. Record Bk 859 Lot 76 Conchake I For orig mtg. see C & G St. 1488
23807 Feb 7, 1980	"				David Lee Winchester, et al	1494	828	26,600	Pt. lot 312 Franklin Rd.
23806 Feb 4, 1980	"				Janice S. Rutz et al	1494	909		Mtg. assign. Fed. Nat'l Mtg. Assn.
"	"				" " " "	1494	909		For mtg. see Rem Bk 1476 pg. 8 Re. record 1478 pg. 228 & 1479 pg. 653
23806 Feb 4, 1980	"				Dwendolyn Jackson	1494	910		For mtg. see Rem Bk 1477 pg. 483 Mtg. assign. Fed. Nat'l Mtg. Assn.
23806 Feb 4, 1980	"				John Bradford Carnes et al	1494	911		For mtg. see Rem Bk 1482 pg. 913 Mtg. assign. Fed. Nat'l Mtg. Assn.
23942 Feb 5, 1980	"				Charles M. Shirley	1494	931	38,000	Siltmore Dr. Lot 20 Pt. lots 19, 30, & 31

INDIRECT or MORTGAGEE Index to Real Estate Mortgages — Greenville County, S. C.

KEYS PRINTING COMPANY, GREENVILLE, S. C.

Open at Proper Tab according to First Letter or Letters of Name and refer to Buff Sub-Index sheet for page reference.

(M)

FILE NUMBER	MORTGAGEES FAMILY NAMES	GIVEN NAMES ABCDEFGH	GIVEN NAMES IJKLMNO	GIVEN NAMES PQRSTUVWXYZ	MORTGAGORS	BOOK	PAGE	Amount	BRIEF DESCRIPTION, LOCATION, ETC. (Not Warranted)
DATE OF RECORD									
24298 Feb. 11, 1980	Charter				^{etal} Anthony R. Crossland	1495	212	45,850 ^{.00}	Colonial Hills, sec 3 Lot 147 Ardmore Dr.
24381 Feb. 14, 1980	"				J. Randy Smith, ^{etal}	1495	288	21,800 ^{.00}	Highland Sec. AA Lot 44 Virginia ave.
24473 Feb. 12, 1980	"				Re-record Solomon S. Bradley, ^{etal}	1495	428	51,750 ^{.00}	For orig. mtg. see R&M St. 1480 Pg. 24. Lot 152 Bradford Rd. Del Norte, East
"	"				" "	1495	428		college pk.
24573 Feb. 13, 1980	"				^{etal} Dan Neil Clewinger	1495	459	46,900 ^{.00}	Lot 28 Colgate ave.
24567 Feb. 13, 1980	"				Ernie J. Clardy, ^{etal}	1495	463	30,850 ^{.00}	Shannon Terrace Lot 68 Brookview Dr.
24774 Feb. 15, 1980	"				Re-record Robert B. Drove, ^{etal}	1495	644	35,450 ^{.00}	Lot 2 Cor. Edmund Rd. & Forestdale Dr., Forestdale Ntg.
"	"				" "	1495	644		For orig. mtg. see R&M St. 1491 Pg. 589
24803 Feb. 15, 1980	"				Joseph M. Temple, ^{etal}	1495	668	41,250 ^{.00}	Lots 213 Oakland Dr.
24871 Feb. 15, 1980	"				Henry P. Shiflet, ^{etal}	1495	688		mtg. assign to Fed. Nat'l mtg. Assn. for mtg. see R&M St. 1476 pg. 647 & re-recorded Sts. 1478 pg. 702 and 1487 pg. 47
"	"				" "	1495	688		
24898 Feb. 18, 1980	"				^{etal} Wilton Eugene Surtan	1495	746	45,500 ^{.00}	For orig. mtg. see R&M St. 1492 Pg. 300. Lot 297 Chestnutfield Rd. Belle Meade, sec III
"	"				" "	1495	746		East Pk.
24998 Feb. 19, 1980	"				^{etal} Richard Bradley Van Name	1495	838	24,150 ^{.00}	Lot 111 Fowler St.
25165 Feb. 20, 1980	"				Re-record John J. Carr	1495	979	21,000 ^{.00}	Lot 15 Lind St. 1 Durham St. For orig. mtg. see R&M St. 1490 Pg. 814

INDIRECT or MORTGAGEE Index to Real Estate Mortgages — Greenville County, S. C.

KEYS PRINTING COMPANY, GREENVILLE, S. C.

Open at Proper Tab according to First Letter or Letters of Name and refer to Buff Sub-Index sheet for page reference.

FILE NUMBER DATE OF RECORD	MORTGAGEES FAMILY NAMES	GIVEN NAMES ABCDEFGH	GIVEN NAMES IJKLMNO	GIVEN NAMES PQRSTUVWXYZ	MORTGAGORS	BOOK	PAGE	Amount	BRIEF DESCRIPTION, LOCATION, ETC. (Not Warranted)
25220 Feb. 20, 1980	Charter				Timothy L. Anders	1496	5	12,100 ^{.00}	Lt. lot 50 Concord St. (Dauer St.) For orig. mtg. see L&M Bk. 1494 Pg. 233.
"	"				" "	1496	5		
25221 Feb. 20, 1980	"				Lewis L. Hendricks, et al	1496	24	42,400 ^{.00}	Lt. lot 17 Lakenview Cr.
25221 Feb. 20, 1980	"				Joe E. Thomas, et al	1496	27	42,400 ^{.00}	Lt. lot 17 Lakenview Cr.
25232 Feb. 21, 1980	"				Nickolas Lee Newby, et al	1496	68	37,900 ^{.00}	867 Lot 167 Canterbury Sec. II For orig. mtg. see L&M Bk. 1490 Pg.
25289 Feb. 21, 1980	"				Charles A. Worth, et al	1496	108	35,550 ^{.00}	Lot 43 Riverdale
25308 Feb. 21, 1980	"				Darrell D. Adams, et al	1496	115	33,500 ^{.00}	Lot 112 Knollview Dr., Clair Exts. sec. 1
25374 Feb. 22, 1980	"				Linda S. Whitman	1496	174	68,800 ^{.00}	Lot 8 Cameron Lane Newland, Blk. 1
25530 Feb. 25, 1980	"				Robert D. Terrell, et al	1496	332	25,400 ^{.00}	Lot 38 Burgess St.
25525 Feb. 25, 1980	"				Stephen Gregory Robinson	1496	335	57,009 ^{.73}	Lot 2 Governors Sq. Pg. 243. Lot 29 Grand View
25480 Feb. 25, 1980	"				Martha V. Schiltce	1496	351	23,065 ^{.86}	For orig. mtg. see L&M Bk. 1491
25639 Feb. 25, 1980	"				Timothy A. Lovin, et al	1496	377	58,142 ^{.37}	Cliffside Forest Pt. lots 149 150 Trails End
25660 Feb. 26, 1980	"				Michael R. Smith, et al	1496	428	21,950 ^{.00}	Lot 14 Pt. lot 2 Juny. 276
25704 Feb. 26, 1980	"				Lois E. Bishop	1496	437	21,800 ^{.00}	Lot 130 Sturtevant St.
25736 Feb. 27, 1980	"				Barbara C. Swett	1496	512	15,550 ^{.00}	Duncan mills sec. 6 Lot 87 Gallon St.
25783 Feb. 27, 1980	"				M. David Moser, et al	1496	515	33,200 ^{.00}	Westwood, sec. 2 Lot 127 Sharonhale Lane

INDIRECT or MORTGAGEE Index to Real Estate Mortgages — Greenville County, S. C. 38

KEYS PRINTING COMPANY, GREENVILLE, S. C.

Open at Proper Tab according to First Letter or Letters of Name and refer to Buff Sub-Index sheet for page reference.

(N)

FILE NUMBER DATE OF RECORD	MORTGAGEES FAMILY NAMES	GIVEN NAMES ABCDEFGH	GIVEN NAMES IJKLMNO	GIVEN NAMES PQRSTUVWXYZ	MORTGAGORS	BOOK	PAGE	Amount	BRIEF DESCRIPTION, LOCATION, ETC. (Not Warranted)
25976 Feb. 28, 1980	Charter				Jay Homer Evans, et al	1496	755		mtg. assigned to Jacksonville Nat'l Bank. for mtg. see REM BK. 1494 pp. 975
"	"				"	1496	755		
25976 Feb. 28, 1980	"				Jay Homer Evans et al	1496	756		for mtg. see REM BK. 1494 pp. 975
25977 Feb. 28, 1980	"				James A. West, et al	1496	682	31,600	mtg. assigned Fed. Nat'l Mtg. Assn. Belle Meade Lot 37 Brook Forest Dr. Westwood, Sec. II, Austyn 22.
26006 Feb. 28, 1980	"				Victor Alan Morelli	1496	727	39,950	Lot 168 Anglenwood Dr.,
26131 Feb. 29, 1980	"				David Walter Bouvier, et al	1496	828		for mtg. see REM BK. 1496 pp. 825 mtg. assigned to S.C. State Housing Authority Vignier Pt.
26042 Feb. 29, 1980	"				Robert N. Thomas, et al	1496	774	41,000	Lots 103, 104, & Pt. lot 102 Adams Mill East.
26098 Feb. 29, 1980	"				Charles N. Edwards, et al	1496	822	43,700	Lot 22 Whitestone ave.
26027 Feb. 29, 1980	"				David Walter Bouvier	1496	825	25,650	Lot, Hunt St.
26104 Feb. 29, 1980	"				Srene E. Nunn	1496	836	38,850	Brookforest Lot 4 Fairmont ave.
26234 Mar. 3, 1980	"				John E. Lyles, et al	1496	985	28,950	Lot 1 Westfield Rd.
26492 Mar. 5, 1980	"				Jal Thomas Lloyd, et al	1497	204	37,000	Re-Record for orig. mtg. see REM BK. 1494 Pg. 400 Lot 14 Banner Dr. Lockwood Hpts. see 2
"	"				"	1497	204		
26493 Mar. 5, 1980	"				By his atty in fact Mary S. Adams Darrell D. Adams, et al	1497	208	33,500	Re-Record for orig. mtg. see REM BK. 1496 Pg. 118 Lot 112 Knollview Dr. Kincaid
"	"				"	1497	208		
26643 Mar. 6, 1980	"				Randall H. Mc Steele, et al	1497	283	40,650	Lot 9 Royal Dr. Extra.

INDIRECT or MORTGAGEE Index to Real Estate Mortgages — Greenville County, S. C.

KEYS PRINTING COMPANY, GREENVILLE, S. C.

Open at Proper Tab according to First Letter or Letters of Name and refer to Buff Sub-Index sheet for page reference.

FILE DATE	FILE NUMBER DATE OF RECORD	MORTGAGEES FAMILY NAMES	GIVEN NAMES ABCDEFGHIJ	GIVEN NAMES JKLMNO	GIVEN NAMES PQRSTUVWXYZ	MORTGAGORS	BOOK	PAGE	Amount	BRIEF DESCRIPTION, LOCATION, ETC. (Not Warranted)
ma	28128 Mar. 21, 1980	Charter				Stephen Gregory Roberson et al	1498	663		Gen mty. see Rem Bk. 1496 pg. 335 mty. assign. Fed. Nat'l mty. Assn.
ma	28379 Mar. 25, 1980	"		" "		J. Maurice Perkins, Jr.	1498	859	61,100	Old mill estate. sec. 2 Lot 86 Eastwood Dr.
ma	28503 Mar. 26, 1980	"		" "		Timothy A. Levin et al	1499	1		Gen mty. see Rem Bk. 1490 pg. 377 mty. assign. Fed. Nat'l mty. Assn.
ma	28693 Mar. 28, 1980	"		" "		Marie C. Butler	1499	177	16,565	Lot Perry ave.
ma	28732 Mar. 28, 1980	"		" "		Steve Durham et al	1499	195	28,350	Churchill Cr. Augusta ave. Lot 87 Cor. Patton Dr.
ma	28837 Mar. 28, 1980	"		" "		B. William Dorsey	1499	297	50,726	sec. 1 Lot 89 Brookfield East
ma	28830 Mar. 28, 1980	"		" "		John R. Halloway et al	1499	324	28,900	4. + 1/2 acre fallen Dr. Pt. lots 187 Cor. Blue Ridge
ma	28834 Mar. 28, 1980	"		" "		Carolyn B. Brasher	1499	327	29,425	Miller sec. 4 Lot 83 Duke St. Duncan
ma	28821 Mar. 28, 1980	"		" "		Steve Durham et al	1499	204		Gen mty. see Rem Bk. 1498 pg. 195 mty. assign. S.C. State Housing Authority
ma	28828 Mar. 28, 1980	"		" "		Joe Thomas Lloyd et al	1499	229		Sec mty. see Rem Bk. 1498 pg. 401 & 402 - unad mty. assigned to Jacksonville Nat'l Bank
ma	28828 Mar. 28, 1980	"		" "		Joe Thomas Lloyd et al	1499	230		Sec mty. see Rem Bk. 1494 pg. 401 & 402 - unad mty. assign. Fed. Nat'l mty. Assn.
ma	29114 Apr. 1, 1980	"		" "		Jean C. Bedingfield	1499	546		Gen mty. see Rem Bk. 1499 pg. 543 mty. assign. S.C. State Housing Authority
ma	29182 Apr. 1, 1980	"		" "		Larry O. Moore et al	1499	654		Sec mty. see Rem Bk. 1499 pg. 648 mty. assigned to S.C. State Housing Authority
ma	29081 Apr. 1, 1980	"		" "		Jean C. Bedingfield	1499	543	22,600	Lang. Louis Highlands Pt. lots 55, 56 Sunshine ave.
ma	29173 Apr. 1, 1980	"		" "		Larry O. Moore et al	1499	648	27,350	Oxford estate Lot 30 Caroline St.
ma	29183 Apr. 2, 1980	"		" "		Michael P. McDunn et al	1499	707	20,600	Lot 5 Eastlan Dr.

INDIRECT or MORTGAGEE Index to Real Estate Mortgages — Greenville County, S. C.

KEYS PRINTING COMPANY, GREENVILLE, S. C.

Open at Proper Tab according to First Letter or Letters of Name and refer to Buff Sub-Index sheet for page reference.

(P)

FILE NUMBER DATE OF RECORD	MORTGAGEES FAMILY NAMES	GIVEN NAMES ABCDEFGH	GIVEN NAMES IJKLMNO	GIVEN NAMES PQRSTUVWXYZ	MORTGAGORS	BOOK	PAGE	Amount	BRIEF DESCRIPTION, LOCATION, ETC. (Not Warranted)
29249 Apr. 2, 1980	Charter				O.C. Birdsell, Jr., et al	1499	739	.00	Colonial Hills, sec. 3 Lot 143 or more in Pg 150. Lot
29184 Apr. 2, 1980	"				Joe Harold Campbell et al	Re-Record 1499	768	36,500	For orig. mtg. see R & M Bk. 1492
29249 Apr. 2, 1980	"				Richard L. Phillips	1499	746	34,600	St. lot 154 Rodney ave
29372 Apr. 3, 1980	"				Ronald A. Eskew, et al	1499	833	40,300	2.98 abs. Hwy. 253
29422 Apr. 3, 1980	"				John E. Fore, et al	1499	895	38,000	599.70 Lot Manow St. Child
29436 Apr. 3, 1980	"				Cecil J. Mitchum, et al	1499	905	27,100	Lot Thone St.
29762 Apr. 7, 1980	"				Jerry J. Kumbler, et al	1500	118	20,900	Elizabeth Hys. Lot 45 Martin St.
29736 Apr. 7, 1980	"				William Howard Kelly	1500	156	56,000	Mauldin Lot 41 Cedar Terrace
29723 Apr. 9, 1980	"				David Walter Bouvier	Re-Record 1500	182		Mtg. assigned to the S.C. State Mortgage Authority - for mtg. see Rem Bk. 1496 pg. 825
29868 Apr. 8, 1980	"				Stephen D. Sherbert, et al	1500	256	29,900	O'Neal St. Lot Virginia Rd.
30072 Apr. 10, 1980	"				George Gary Jones	1500	465	16,950	Poplar St. Hys. Lot 35 Campudena way
30089 Apr. 13, 1980	"				Charles N. Edwards, et al	Re-Record 1500	479	43,700	Lot 22 Whitestown Ave. Adamsville Ext. Mauldin for orig. see Rem Bk. 1496 pg. 822
30347 Apr. 14, 1980	"				Robert D. Jernell, et al	1500	694		for mtg. see Rem Bk. 1496 pg. 332 Mtg. assign 3rd Nat'l Mtg. Assn.

INDIRECT or MORTGAGEE Index to Real Estate Mortgages — Greenville County, S. C.

KEYS PRINTING COMPANY, GREENVILLE, S. C.

Open at Proper Tab according to First Letter or Letters of Name and refer to Buff Sub-Index sheet for page reference.

FILE NUMBER DATE OF RECORD	MORTGAGEES FAMILY NAMES	GIVEN NAMES ABCDEFGH	GIVEN NAMES IJKLMNO	GIVEN NAMES PQRSTUVWXYZ	MORTGAGORS	BOOK	PAGE	Amount	BRIEF DESCRIPTION, LOCATION, ETC. (Not Warranted)
30347 Apr. 14, 1980	Charter				Lewis L. Hendricks, et al	1500	695		1st Mtg. See Rem Bk. 1496 pg. 24 Mtg. assigned to Fed. Nat'l Mtg. Ass.
30347 Apr. 14, 1980	"				Robert H. Thomas	1500	696		2nd Mtg. See Rem Bk. 1496 pg. 774 Mtg. assigned to Fed. Nat'l Mtg. Ass.
30347 Apr. 14, 1980	"				Charles A. Wirth, et al	1500	697		1st Mtg. See Rem Bk. 1496 pg. 108 Mtg. assigned to Fed. Nat'l Mtg. Ass.
30361 Apr. 14, 1980	"				Victor Alan Morelli, et al	1500	699		1st Mtg. See Rem Bk. 1496 pg. 727 Mtg. assigned to Jacksonville Nat'l Bank
30361 Apr. 14, 1980	"				Victor Alan Morelli, et al	1500	700		2nd Mtg. See Rem Bk. 1496 pg. 727 Mtg. assigned to Fed. Nat'l Mtg. Ass.
30361 Apr. 14, 1980	"				Irene B. Herran	1500	701		1st Mtg. See Rem Bk. 1496 pg. 836 Mtg. assigned to Jacksonville Nat'l Bk.
30361 Apr. 14, 1980	"				Irene B. Herran	1500	702		2nd Mtg. See Rem Bk. 1496 pg. 836 Mtg. assigned to Fed. Nat'l Mtg. Ass.
30361 Apr. 14, 1980	"				Barbara C. Barnett	1500	703		1st Mtg. See Rem Bk. 1496 pg. 512 Mtg. assigned to Jacksonville Nat'l Bank
30361 Apr. 14, 1980	"				Barbara C. Barnett	1500	704		2nd Mtg. See Rem Bk. 1496 pg. 512 Mtg. assigned to Fed. Nat'l Mtg. Ass.
30361 Apr. 14, 1980	"				Michael R. Smith, et al	1500	705		1st Mtg. See Rem Bk. 1496 pg. 428 Mtg. assigned to Fed. Nat'l Mtg. Ass.
30396 Apr. 15, 1980	"				Kevin L. McConnell	1500	725	27,950	Lot 102 Jasmine Dr.
30728 Apr. 17, 1980	"				James A. West, et al	1500	999		1st Mtg. See Rem Bk. 1496 pg. 682 Mtg. assigned to Fed. Nat'l Mtg. Ass.
31214 Apr. 23, 1980	"				Larry S. Thompson, et al	1501	355	17,800	Lot 22 Circle Dr.
31405 Apr. 24, 1980	"				Peter N. Hansen, et al	1501	515	60,000	Sugar Creek Lot 4 Sugar Creek Lane
31371 Apr. 24, 1980	"				Thomas B. Gary, et al	1501	535	23,900	Re-record Lot 79 Collinson Ct. Sylvan Hills
31671 Apr. 28, 1980	"				B. William Dorsey	1501	794		1st Mtg. See Rem Bk. 1496 pg. 297 Mtg. assigned to Fed. Nat'l Mtg. Ass.

INDIRECT or MORTGAGEE Index to Real Estate Mortgages — Greenville County, S. C.

KEYS PRINTING COMPANY, GREENVILLE, S. C.

Open at Proper Tab according to First Letter or Letters of Name and refer to Buff Sub-Index sheet for page reference.

(9)

FILE NUMBER DATE OF RECORD	MORTGAGEES FAMILY NAMES	GIVEN NAMES ABCDEFGHIJ	GIVEN NAMES JKLMNO	GIVEN NAMES PQRSTUVWXYZ	MORTGAGORS	BOOK	PAGE	Amount	BRIEF DESCRIPTION, LOCATION, ETC. (Not Warranted)
31672 Apr 28, 1980	Charter				Joe E. Thomas, et al	1501	795		See mtg. see Rem Bk. 1496 pg. 27 mtg. assigned to Fed Nat'l Mtg. Ass.
31575 Apr 28, 1980	"			"	Betty J. Shaw, et al	1501	706	38,450	Stakes Rd. Bellingham, sec. 1 Lot 19 abbatoford Dr. + Brookwood
31610 Apr 28, 1980	"			"	Erans N. Robinson	1501	722	24,050	Lot 4 Norman Dr.,
31720 Apr 29, 1980	"			"	Saul A. Ricketts, et al	1501	813	30,350	2.8 acs. Fairview sp.
32066 May 1, 1980	"			"	Albert M. Sanders et al	1502	114	35,250	Sherwood Forest Lot 96 Sir Abbat St.
32072 May 1, 1980	"			"	Marie C. Butler	1502	183		See mtg. see Rem Bk. 1499 pg. 177 mtg. assigned to Fed Nat'l Mtg. Ass.
32073 May 1, 1980	"			"	Ronald J. Seifert, et al	1502	184		See mtg. see Rem Bk. 1498 pg. 378 mtg. assigned to Fed Nat'l Mtg. Ass.
32131 May 2, 1980	"			"	J. Don Thompson et al	1502	189	57,100	Chicago Forest Lot 1 Kahluta Dr.,
32201 May 2, 1980	"			"	Rolf Donald Harrison et al	1502	239	40,000	Blk. C Lot 23 Hughes, N.Yts.
32431 May 6, 1980	"			"	William J. Mauldin	1502	416	31,600	Dr. F. Overbrook Pl. lots 15 + 13 Briarcliff
32520 May 7, 1980	"			"	Jack E. Fore, et al	1502	465	38,000	Re-Record
"	"			"	" "	1502	465		Re-Record
32574 May 7, 1980	"			"	Cynthia R. Keeton	1502	585	30,733	For orig. mtg. see Rem Bk. 1489 A. 895.0 Lot, marrow st., which sep. sp.
32606 May 8, 1980	"			"	James L. Hammond, et al	1502	626	52,000	55 Lot 81 Overbrook Rd.
32607 May 8, 1980	"			"	Laurence John Michel	1502	630	36,150	Shorewood Dr. Hammond ave. Lot 62 1 Pt. lot 61 austin sp.
32778 May 9, 1980	"			"	Marcus W. E. Brad, et al	1502	773	31,350	Lot 349 Westwood, sec. IV Arcadia Cr. County Club Ests. Lot 132 1 Pt. lots 131 + 133

INDIRECT or MORTGAGEE Index to Real Estate Mortgages — Greenville County, S. C.

KEYS PRINTING COMPANY, GREENVILLE, S. C.

Open at Proper Tab according to First Letter or Letters of Name and refer to Buff Sub-Index sheet for page reference.

FILE NUMBER DATE OF RECORD	MORTGAGEES FAMILY NAMES	GIVEN NAMES ABCDEFGHIJ	GIVEN NAMES JKLMNO	GIVEN NAMES PQRSTUVWXYZ	MORTGAGORS	BOOK	PAGE	Amount	BRIEF DESCRIPTION, LOCATION, ETC. (Not Warranted)
32915 May 12, 1980	Charter				^{etal} John P. Riddlehoover	1502	886	.00 60,000	Sugar creek, Sec. 2 Lot 390 Woody creek Rd.
32917 May 12, 1980	"				^{etal} John Robert Holloway	1502	883	.00 28,900	For orig. mty. see R64 St. 1499 Pg. 324 Pt. Lot 9 Cor. Blue Ridge 1/4 Von Hallen Tr.
"	"				" "	1502	883		
32976 May 12, 1980	"				^{etal} Kuis A. McCarter	1502	925	.00 60,000	Lot 286 Sugar creek Rd. Sugar creek, Sec. 1, also
"	"				" "	1502	925		
33005 May 12, 1980	"				^{etal} D. Kent Sharples	1502	931	.00 17,000	Judson, sec. 5 Lot 65 Elmwood St.
33011 May 13, 1980	"				^{etal} Horace A. Morris, Jr.	1503	1	.00 66,000	Sugar creek, sec. 2 Lot 395 Woody creek Rd.
33101 May 13, 1980	"				^{etal} Ronald E. Morris	1503	33	.00 28,100	Lot, Craig St. Fairview
33234 May 14, 1980	"				^{etal} Robert J. Woodside	1503	125	.00 55,000	Sugar creek, sec. 2 Lot 57 Sugar creek Rd.
33344 May 15, 1980	"				^{etal} Roy Lee Rossemans	1503	217	.00 36,000	Centerville Lot 41 Third Day St. Sec. II
33376 May 16, 1980	"				^{etal} James R. Loughner	1503	272	.00 37,800	Westwood, sec. 6 Lot 634 Needleleaf Ct.
33614 May 19, 1980	"				^{etal} Johnny L. Marley	1503	432	.00 17,000	Lot 19, Durham St. Lake Harbor
33686 May 20, 1980	"				^{etal} William Scott Penn, III	1503	472	.00 42,750	Lot 48 Harbor Dr.
33845 May 22, 1980	"				^{etal} John E. Wood, Jr.	1503	638	.00 48,450	Lot E. Washington St. Hillsborough, sec. 1
33914 May 22, 1980	"				^{etal} Randall H. Fifer	1503	656	.00 52,650	Lot 18 Shepherd St. Memorial in. by the D'Neal Tr.
33939 May 23, 1980	"				^{etal} James R. Campbell	1503	702	.00 45,000	Lot, Lake Cunningham

INDIRECT or MORTGAGEE Index to Real Estate Mortgages — Greenville County, S. C. 38

REG. U. S. PAT. OFFICE *Chas McCulloch* County Indexes Since 1888 An Identifying Trade Mark

Open at Proper Tab according to First Letter or Letters of Name and refer to Buff Sub-Index sheet for page reference.

COTT FAMILY NAME INDEX No. 75 © 1949
MADE BY THE COTT INDEX COMPANY, COLUMBUS, OHIO
SOLD BY WALKER, EVANS & COGSWELL CO., CHARLESTON, S.C.

(P)

FILE NUMBER DATE OF RECORD	MORTGAGEES FAMILY NAMES	GIVEN NAMES ABCDEFGH	GIVEN NAMES IJKLMNO	GIVEN NAMES PQRSTUVWXYZ	MORTGAGORS	BOOK	PAGE	Amount	BRIEF DESCRIPTION, LOCATION, ETC. (Not Warranted)
33991 May 23 1980	Charter		Mtg. Co.		William A. Dodge, <i>et al</i>	1503	734	19,950 ^{.00}	5 lots
34076 May 26 1980	"		"		George J. Thornton, <i>et al</i>	1503	868	30,000 ^{.00}	Green Forest, sec. c Lot 58 Pinnacle Dr.
34131 May 26 1980	"		"		Ray Keith Willoughby	1503	892	29,073 ^{.71}	Lehigh Lot 27 School St.
34141 May 26 1980	"		"		Barry E. Adcox, <i>et al</i>	1503	902	31,283 ^{.62}	Monaghan Lot 5 YMCA St., sec. 2
34210 May 27 1980	"		"		Nance A. Morris, Jr.	1504	21		For mtg. see Rem Bk. 1503 pg. 1 Mtg. Assign. Duff Life Ins. Co.
34210 May 27 1980	"		"		Linda B. Whiteman	1504	22		For mtg. see Rem Bk. 1496 pg. 174 Mtg. Assign. Duff Life Ins. Co.
34210 May 27 1980	"		"		Reid A. McLarty, <i>et al</i>	1504	23		For mtg. see Rem Bk. 1502 pg. 925 Mtg. Assign. Duff Life Ins. Co.
34212 May 27 1980	"		"		John P. Riddlehoover, <i>et al</i>	1504	24		For mtg. see Rem Bk. 1502 pg. 886 Mtg. Assign. Duff Life Ins. Co.
3442 May 29 1980	"		"		Joseph M. Temple, <i>et al</i>	1504	165		For mtg. see Rem Bk. 1495 pg. 668 Mtg. Re-assigned to Charter mtg. Co.
34406 May 29 1980	"		"		Jose Alvarez	1504	101	31,100 ^{.00}	Home sites Lot 32 Lee Rd. Superhighway
34446 May 29 1980	"		"		Cameron E. Smith, <i>et al</i>	1504	157	21,500 ^{.00}	Cromwell ave. Pt. lot 17 & lots 18 & 19
34446 May 29 1980	"		"		Cameron E. Smith, <i>et al</i>	1504	160	33,600 ^{.00}	Cromwell ave. Lot 16 & Pt. lot 17
34536 May 30 1980	"		"		William R. Bonnewie, <i>et al</i>	1504	231	51,066 ^{.74}	Mt. View Tracts Lot 1 Pt. lots N. Main St.
34633 May 30 1980	"		"		William David Hill, <i>et al</i>	1504	323	42,950 ^{.00}	Dr. Lot 62 & Pt. lot 63 N. Paul
34694 Jun 2 1980	"		"		Charles C. Archibald, <i>et al</i>	1504	350	35,500 ^{.00}	Westwood, Snilled Lot 195 Ashburn Dr.
34733 Jun 2 1980	"		"		Monte S. Bacon, <i>et al</i>	1504	369	27,500 ^{.00}	ave. Highland Pt. lot 10 Washington

INDIRECT or MORTGAGEE Index to Real Estate Mortgages — Greenville County, S. C.

() REG. U. S. PAT OFFICE *Chas McCott* County Indexes Since 1888 An Identifying Trade Mark

Open at Proper Tab according to First Letter or Letters of Name and refer to Buff Sub-Index sheet for page reference.

COTT FAMILY NAME INDEX No. 75 © 1949
MADE BY THE COTT INDEX COMPANY, COLUMBUS, OHIO
SOLD BY WALKER, EVANS & COGSWELL CO., CHARLESTON, S.C.

FILE NUMBER DATE OF RECORD	MORTGAGEES FAMILY NAMES	GIVEN NAMES ABCDEFGH	GIVEN NAMES IJKLMNO	GIVEN NAMES PQRSTUVWXYZ	MORTGAGORS	BOOK	PAGE	Amount	BRIEF DESCRIPTION, LOCATION, ETC. (Not Warranted)
34834 Jun 3, 1980	Charter		Mtg. Co.		Roy arch Johnson, et al	1504	485	.00 23,750	Sec. 3 Piedmont Lot 23 Piedmont mfg. co.
35046 June 6, 1980	"		"		Charles N. Edward, et al	1504	615		mtg. assigned to Jacksonville Nat'l Bk - for mtg. see Rem Bk. 1496 pg. 822 and re-record 1500 pg. 479
35046 June 6, 1980	"		"		Charles N. Edward, et al	1504	615		
35046 June 6, 1980	"		"		Charles N. Edward, et al	1504	616		mtg. assign. Fed. Nat'l mtg. Assn. for mtg. see Rem Bk. 1496 pg. 822 and re-record Bk. 1500 pg. 479
35166 Jun 9, 1980	"		"		Clyde A. Edge	1504	723	.00 23,000	mills mill Lot 109 Reeves St.
35270 Jun 9, 1980	"		"		Michael N. Fillyer et al	1504	763	.00 42,000	Brentwood way Brentwood, see IV Lot 186 cor. Mallock rd.
35293 Jun 10, 1980	"		"		Daniel Michael Wood	1504	831	.00 61,000	Brentwood, sec. III Lot 136 Brentwood way for mtg. see Rem Bk. 1502 pg. 125
35572 June 12, 1980	"		"		Robert J. Woodside, et al	1505	109		mtg. assign. Gulf Life Ins. Co. - Rd. Int.
35676 June 13, 1980	"		"		Barry Kent Dodson	1505	138	.00 36,600	Lots 24 & 6 Glenn St. Laurens Hills, see 6
35824 June 16, 1980	"		"		Thomas A. Sutton, et al	1505	274	.00 47,000	Lot 276 Brighton St. Colonial Re-Record
35853 June 16, 1980	"		"		Marcus W. Elrod, et al	1505	286	.00 31,350	Lot 1324 pt. lots 131 & 133 Wreath Co. Country Club Est. for Div. All Re-Record 1505 286 Rem Bk. 1502 pg. 713
35876 June 17, 1980	"		"		Douglas L. Bell, et al	1505	350	.00 64,950	Lot 112 Gray Fox Run sec I
36121 June 19, 1980	"		"		Pamela K. Wilkinson	1505	577	.95 51,334	Lot 127 Sanbury Ln. Montclair
36171 June 19, 1980	"		"		Jerry C. Queen	1505	617	.00 49,450	Lot 75 Brookforest Estn.

INDIRECT or MORTGAGEE Index to Real Estate Mortgages — Greenville County, S. C.

KEYS PRINTING COMPANY, GREENVILLE, S. C.

Open at Proper Tab according to First Letter or Letters of Name and refer to Buff Sub-Index sheet for page reference.

(5)

FILE NUMBER	MORTGAGEES	GIVEN NAMES	GIVEN NAMES	GIVEN NAMES	MORTGAGORS	BOOK	PAGE	Amount	BRIEF DESCRIPTION, LOCATION, ETC.
DATE OF RECORD	FAMILY NAMES	ABCDEFGH	IJKLMNO	PQRSTUVWXYZ					(Not Warranted)
36453									
June 23, 1980	Charter				Peter W. Hansen, et al	1505	920		For mtg. see Rem. Bk. 1501 pg. 515 Mtg. assigned to Genl Life Ins. Co.
36383									
June 23, 1980	"				Betty J. McMahon, et al	1505	848	29,250.00	The Village, sec. 1 Lot 31 Canterbury St.
36381									
June 23, 1980	"				Jerry Benjamin Hoering	1505	853	72,000.00	Belham woods (sec. 1) Lot 59 Raintree Lane
36551									
June 24, 1980	"				Jerome P. Carne, et al	1505	962	24,550.00	Newlands Lot 39 Burgess St.
36723									
June 26, 1980	"				Joseph Phillip Turner	1506	133	17,550.00	mill village, sec. 1 Lot 53 Taylor St., Duncan
36829									
June 27, 1980	"				Camron E. Smith, et al	1506	217	30,300.00	over Lot 72 arden St East
36993									
June 27, 1980	"				Joseph M. Adams, et al	1506	333	48,100.00	Willhauer-Kille Lot 14 Willhauer Cr.
36858									
June 27, 1980	"				Ralph E. Conwell	1506	245	18,900.00	Lot 39 S. Miller St.
36976									
June 27, 1980	"				Maurice P. Witt, et al	1506	272	47,900.00	Chick spr. H. Lots 112 Hudson Co.,
37044									
June 30, 1980	"				Gregory K. Hodges, et al	1506	452	43,250.00	sec. 2 Lot 25 Brea Forest
37122									
June 30, 1980	"				Lorenzo Lach	1506	469	44,000.00	Henderson Forest Lot 43 Pallalen ave.
37127									
June 30, 1980	"				Narrison P. Clamp, Jr. et al	1506	489	36,779.87	Dr. Kinnersale alley Lot 49 Sulphur Springs
37151									
June 30, 1980	"				Jack Don Callahan, et al	1506	509	16,400.00	mill village Lot 92 Cedar St. Green
9									
July 1, 1980	"				William Scott Penn IV	1506	555	45,863.51	re-record Lot 48 Harbor Dr. Lake Harbor
51									
July 1, 1980	"				Richard McKenzie	1506	562	38,000.00	For orig. mtg. see Rem. Bk. 1503 pg. 472 W. Craftstone ave
47									
July 1, 1980	"				James S. Crane, Jr. et al	1506	580	51,000.00	Pl. lot 17 redwood ave. May 14. also Bus. Prop. Lot A on Carriage Lane +

INDIRECT or MORTGAGEE Index to Real Estate Mortgages — Greenville County, S. C.

KEYS PRINTING COMPANY, GREENVILLE, S. C.

Open at Proper Tab according to First Letter or Letters of Name and refer to Buff Sub-Index sheet for page reference.

FILE NUMBER DATE OF RECORD	MORTGAGEES FAMILY NAMES	GIVEN NAMES ABCDEFGHIJ	GIVEN NAMES JKLMNO	GIVEN NAMES PQRSTUVWXYZ	MORTGAGORS	BOOK	PAGE	Amount	BRIEF DESCRIPTION, LOCATION, ETC. (Not Warranted)
July 3, 1980 326	Charter				Judith J. Williams	1506	912	30,000	Lat 4 Dennis St.
July 3, 1980 320	"				Ray Joseph Malzom	1506	919	63,000	Sec. II Lat 152 Pine Branch Forest.
July 3, 1980 385	"				Arthur F. Watson, et al	1506	962	42,859	Lat 5 Holly Hill Est.
July 7, 1980 415	"				Reid A. M. Carter, et al	1507	1	60,000	For orig. mtg. see LG 4 pt. 1502 Pg. 926. Lat 286 Silver Creek Rd. Deer Creek, sec. 1, also lat Butler St.
"	"				"	1507	1		
July 9, 1980 673	"				Reid A. M. Carter, et al	1507	267		mtg. assigned to Daily Life Ins. Co. for mtg. see REM Bk. 1502 pg. 925 C.N. Record Bk. 1507 pg. 1
"	"				"	1507	267		
July 9, 1980 600	"				Douglas L. Bell, et al	1507	242	64,950	350. Lat 112 May Fox Run for orig. mtg. see REM Bk. 1505 Pg.
July 10, 1980 710	"				J. Clyde Bancroft, et al	1507	269	57,500	Lat 159 Peach Hills
July 10, 1980 808	"				Fredrick N. Liffert, et al	1507	323	65,000	For orig. mtg. see REM Bk. 1505 Pg. 1 Lat 40 Red Fox Ct.
July 10, 1980 838	"				Robert P. Waters, et al	1507	365	37,750	7th. Dundee Lat 6 Callman Ct. Paris
July 11, 1980 847	"				Willie J. Cobb, et al	1507	422	28,950	Wardly Dale, Sec. 2 Lat 43 Vidale Lane
July 14, 1980 989	"				Ellis C. Rath, et al	1507	595	30,000	Corkwood Dr., Westwood, sec. II Lat 604 Con. Larchwood +
July 16, 1980 1303	"				Robert P. Neff, Jr., et al	1507	848	67,500	Upper Westcliffe, sec. 2 Lat lots 171 & 172 Westcliffe
July 16, 1980 1360	"				Clarence W. Lay, et al	1507	855	65,442	Merriville Dr. sec. II Lat 53 Gateway Dr.
July 16, 1980 1374	"				Barry J. Lynch, et al	1507	866	92,500	Lat 14 Crescent Ave.

INDIRECT or MORTGAGEE Index to Real Estate Mortgages — Greenville County, S. C.

KEYS PRINTING COMPANY, GREENVILLE, S. C.

Open at Proper Tab according to First Letter or Letters of Name and refer to Buff Sub-Index sheet for page reference.

(7)

FILE NUMBER DATE OF RECORD	MORTGAGEES FAMILY NAMES	GIVEN NAMES ABCDEFGHIJ	GIVEN NAMES JKLMNOPQ	GIVEN NAMES RSTUVWXYZ	MORTGAGORS	BOOK	PAGE	Amount	BRIEF DESCRIPTION, LOCATION, ETC. (Not Warranted)
1373 July 16, 1980	Charter				Jerry W. Kingrey, et al	1507	896	46,500 ^{.00}	Lainetta, sec. 5 Lot 285 Rainwood Dr.
1442 July 17, 1980	"				Lewis C. Baxter, III	1507	950	30,000 ^{.00}	Lot
1481 July 17, 1980	"				Dale Morris Carr, et al	1507	959	14,900 ^{.00}	Lot Still St.
1490 July 17, 1980	"				Tom Barma, et al	1507	963	24,621 ^{.46}	Patten Dr., Augusta area Lot 36 Cr. Henderson ave.
1582 July 18, 1980	"				Gregory K. Hodges, et al	Re-Record 1508	12	43,250 ^{.00}	30y. Div. on Rem. Bd. 1506 pg. 452 Lot 25 Beech Forest II
1576 July 18, 1980	"				John E. Wood, Jr. et al	Continuity. 1508	62	48,450 ^{.00}	see Rem. Bd. 1503 pg. 638 Lot E. Washington St. - for Div.
1656 July 18, 1980	"				William D. Anderson	1508	94	20,900 ^{.00}	Lot 69 Henderson St. Birch sp.
1660 July 18, 1980	"				William D. Anderson	1508	97		mtg. assigned to the S.C. State Naming Authority for mtg. see Rem. Bd. 1508 pg. 94
"	"				"	1508	97		
1839 July 21, 1980	"				Cleveland H. Watkins, et al	1508	296	48,900 ^{.00}	Lot 7 Douglas Dr. Martindale
1930 July 22, 1980	"				Paul S. Lyde, et al	1508	429	30,000 ^{.00}	Clearview Ave. Lot 2 Clearview Circle
2053 July 23, 1980	"				Susan A. Genery, et al	1508	531	31,400 ^{.00}	Sunset Hills Lot 14 Paris mt. Rd. North
2246 July 25, 1980	"				William K. Hassell, et al	1508	700	36,000 ^{.00}	St. Lot 17 Tallulah Dr.
2259 July 25, 1980	"				Bobby Ray Bonniester	1508	723	33,950 ^{.00}	Sec. 2 Lot 153 Sunny Slopes
2311 July 25, 1980	"				Re-Record John Don Callahan, et al	1508	767	16,400 ^{.00}	For orig. mtg. see Rem. Bd. 1506 pg. 509 Lot 92 Cuba St. Deer Mill Valley
2365 July 25, 1980	"				Meredith L. Bourgeois	1508	817	40,000 ^{.00}	Martindale Lot 16 Douglas Dr.

INDIRECT or MORTGAGEE Index to Real Estate Mortgages — Greenville County, S. C.

KEYS PRINTING COMPANY, GREENVILLE, S. C.

Open at Proper Tab according to First Letter or Letters of Name and refer to Buff Sub-Index sheet for page reference.

FILE NUMBER DATE OF RECORD	MORTGAGEES FAMILY NAMES	GIVEN NAMES ABCDEFGHIJ	GIVEN NAMES JKLMNO	GIVEN NAMES PQRSTUVWXYZ	MORTGAGORS	BOOK	PAGE	Amount	BRIEF DESCRIPTION, LOCATION, ETC. (Not Warranted)
2380 July 25, 1980	Charter				Joseph J. Mc Nutt, et al	1508	828	63,505 ^{.75}	Lot 88 Ashford ave.
2445 July 28, 1980	"				Lewis Martini, et al	1508	911	31,750 ^{.00}	Augusta acres, Hunt #. Lot 88 Churchill Cr.
2510 July 28, 1980	"				Betty J. Hankinson, et al	1508	964	67,500 ^{.00}	Meriville Dr. sec 4 Lot 2 Connecticut Dr.
2544 July 28, 1980	"				Michael D. Stone, et al	1508	988	72,416 ^{.07}	SEC. 2 Lot 47 Brookside
2554 July 29, 1980	"				John W. Washam, et al	1509	1	100,950 ^{.00}	6.67 acs. Hillside Church Heritage, Hills
2632 July 29, 1980	"				D. Eddie White, et al	1509	61	52,750 ^{.00}	Lot 152 Lichman Rd.
2629 July 29, 1980	"				Billy Joe Kester	1509	67	40,606 ^{.64}	Lot 471 lot subla mtn. Village, sec I
2706 July 30, 1980	"				Thacie Lee Rockley	1509	166	25,650 ^{.00}	Lot 16 Chealey Dr. #2
2722 July 30, 1980	"				June M. Salmer, et al	1509	195	25,200 ^{.00}	Pt. lots 143, 144, & 145 Westwood, sec. III
2793 July 30, 1980	"				Michael Thomas Fulton, et al	1509	232	38,400 ^{.00}	Lot 185 Cheyenne Dr. W. Pappanville Hills, sec. 1
2801 July 30, 1980	"				Richard L. Hawkins	1509	244	34,211 ^{.00}	Lot 3 Hunt Rd. Perm. see Kern Bl. 1509 pg. 294
2960 July 31, 1980	"				John D. Taylor, et al	1509	298	63,243 ^{.37}	Mtg. Assign. S.C. State Housing Authority
2824 July 31, 1980	"				George K. Clardy, Jr. et al	1509	257	36,500 ^{.00}	Lot 129 Heritage Lakes Westwood, sec. VI
2856 July 31, 1980	"				John D. Taylor, et al	1509	294	34,384 ^{.22}	Lot 591 Ridgum Ct. Forest
2857 July 31, 1980	"				Delbert L. Reimer, et al	1507	307	34,384 ^{.92}	Lot 18 Sand St. Brookwood Sunset Hills
2898 July 31, 1980	"				Robert E. Ellis, et al	1509	318	61,365 ^{.00}	Lot 47 Seminole Dr.

INDIRECT or MORTGAGEE Index to Real Estate Mortgages — Greenville County, S. C.

KEYS PRINTING COMPANY, GREENVILLE, S. C.

Open at Proper Tab according to First Letter or Letters of Name and refer to Buff Sub-Index sheet for page reference.

(U)

FILE NUMBER DATE OF RECORD	MORTGAGEES FAMILY NAMES	GIVEN NAMES ABCDEFGHIJ	GIVEN NAMES JKLMNO	GIVEN NAMES PQRSTUVWXYZ	MORTGAGORS	BOOK	PAGE	Amount	BRIEF DESCRIPTION, LOCATION, ETC. (Not Warranted)
2980 aug. 1, 1980	Charter				Lewis Keith Evans, et al	1509	426	27,100.00	+ Mayfield Cr. Pt. lot 3 cor. N. Parker rd.
3022 aug. 1, 1980	"				James A. Bryant	1509	476	27,000.00	In. Denville sp. Pt. lots 421 43 Dubelane
3323 Aug 4, 1980	"				Charles C. Mason, Jr. et al	1509	793		mtg. assigned to S.C. State Housing Authority - for mtg. see Rem bk. 1509 pp. 789
" " "	"				" " "	1509	793		
3195 aug. 4, 1980	"				Junius A. Kelly, et al	1509	650	31,000.00	well rd. Rosewood area Pt. lots 6, 5, 17, Smoky
3320 aug. 4, 1980	"				Charles C. Mason, Jr. et al	1509	789	27,500.00	city view Lot 68 Henderson st.
3322 aug. 4, 1980	"				William W. Davis, III	1509	794	36,400.00	Lot 56 E. DeCatur st.
3321 aug. 4, 1980	"				Curtis Watke, et al	1509	797	32,700.00	Maple Hgts. Lot 6 Keith Dr.
3382 aug. 5, 1980	"				William B. Dunsen et al	1509	871	39,750.00	Footgate Pt. lot 14 N. Avondale Dr.
3526 aug. 6, 1980	"				Joseph Phillip Turner et al	1510	33	17,550.00	re-record for orig. mtg. see Rem bk. 1536 Pg. 134 Lot 53 Taylor st.
" "	"				" "	1510	33		Duncan mill village, sec. 1 sec. 2
3646 aug. 7, 1980	"				Jerry L. Cobb, et al	1510	151	22,900.00	Lot 4 third ave. Indian Blea Forest, sec. 2
3712 aug. 7, 1980	"				John Perry Johnson	1510	183	44,800.00	Lot 60 Wilma Dr.
3726 aug. 8, 1980	"				Ronald D. Morris, et al	1510	247	38,450.00	Westwood, sec. 6, austin sp. Lot 696 Davenport rd.
3845 aug. 8, 1980	"				Bruce E. Deniel, et al	1510	374	40,200.00	Wilma rd. Blea Forest sec. 11 Lot 145 Cor. Kilmwood St. +
4129 aug. 12, 1980	"				L. J. Salasbee, et al	1510	709	40,000.00	Linforest Lots 641 65 Lanewood Dr.

INDIRECT or MORTGAGEE Index to Real Estate Mortgages — Greenville County, S. C.

KEYS PRINTING COMPANY, GREENVILLE, S. C.

Open at Proper Tab according to First Letter or Letters of Name and refer to Buff Sub-Index sheet for page reference.

FILE NUMBER DATE OF RECORD	MORTGAGEES FAMILY NAMES	GIVEN NAMES ABCDEFGHIJ	GIVEN NAMES JKLMNO	GIVEN NAMES PQRSTUVWXYZ	MORTGAGORS	BOOK	PAGE	Amount	BRIEF DESCRIPTION, LOCATION, ETC. (Not Warranted)
4311 Aug. 17, 1980	Charter		Mtg. Co.		George Leon Lee, et al	1510	882	27,950 ^{.00}	Westview Hts. Lot 30 Crestone Dr.
4308 Aug. 13, 1980	"		"		Joseph A. Barrett, et al	1510	912	38,000 ^{.00}	Westwood, sec. 4, 5 th ville Lot 294 Copewood Rd.
4362 Aug. 13, 1980	"		"		James J. La Rotonda, et al	1510	961	50,800 ^{.00}	Sec. II Lot 6 Windsor Oaks
4516 Aug. 14, 1980	"		"		Carolyn Faye Smith	1511	110	29,700 ^{.00}	ane. 4 Pacific ave. present valley Pt. lot 342 & lot 341 Panama
4551 Aug. 15, 1980	"		"		James J. Looney, et al	1511	212	37,441 ^{.58}	Westwood Sec II 5 th ville Lot 471 Chuckwood Dr.
4614 Aug. 15, 1980	"		"		Robert F. Von Briesen, et al	1511	244	35,950 ^{.00}	Lot 65 & pt lot 66 Hilltop
4690 Aug. 15, 1980	"		Mtg. Co.	et al	David W. Dann, et al	1511	307	35,650 ^{.00}	part Lot 66 Willis St. 5 th ville
4698 Aug. 15, 1980	"		Mtg. Co.		Carol F. Millcreek	1511	353	24,700 ^{.00}	Lot 6 West Park Ave.
4707 Aug. 15, 1980	"		Mtg. Co.		Bruce W. Schoonmaker, et al	1511	356	42,900 ^{.00}	Regston Hts. Lot 99 Lipscombe Dr.
4723 Aug. 15, 1980	"		"	"	Barry M. Hawkins, et al	1511	373	62,000 ^{.00}	Eptate sec I Lot 58 Hudson Rd. Pelham
4754 Aug. 18, 1980	"		"	"	Marina Rusty Valentini	1511	466	34,700 ^{.00}	Westwood, sec. 1. austin 4 th Lot 9 Seminalle Dr.
4811 Aug. 18, 1980	"		"	"	Rudolph M ^e Kinney	1511	536	31,300 ^{.00}	Carolina Hts. sec. 2 Lot 13 Theodora Ct.
4974 Aug. 19, 1980	"		"	"	Elwin D. Knight, et al	1511	738	55,000 ^{.00}	Weckhauken Hill Lot 24 Weckhauken Ct.
5192 Aug. 20, 1980	"		"	"	Camela K. Wilkinson	1511	979		for mtg. see Rem Bl. 1505 pg 577 Mtg. Assign. Fed. Nat'l Mtg. Assn.
5192 Aug. 20, 1980	"		"	"	Harrison P. Clamp, Jr., et al	1511	980		for mtg. see Rem Bl. 1506 pg. 489 Mtg. Assign. Fed. Nat'l Mtg. Assn.
5192 Aug. 20, 1980	"		"	"	William R. Bonnerie, et al	1511	981		for mtg. see Rem Bl. 1504 pg. 231 Mtg. Assign. Fed. Nat'l Mtg. Assn.

INDIRECT or MORTGAGEE Index to Real Estate Mortgages — Greenville County, S. C.

38

KEYS PRINTING COMPANY, GREENVILLE, S. C.


Open at Proper Tab according to First Letter or Letters of Name and refer to Buff Sub-Index sheet for page reference.

(V)

FILE NUMBER DATE OF RECORD	MORTGAGEES FAMILY NAMES	GIVEN NAMES ABCDEFGH	GIVEN NAMES IJKLMNO	GIVEN NAMES PQRSTUVWXYZ	MORTGAGORS	BOOK	PAGE	Amount	BRIEF DESCRIPTION, LOCATION, ETC. (Not Warranted)
5192 Aug 20, 1980	Charter				Barry E. Adcox, et al	1511	982		For mtg. see Rem Bk. 1503 pg. 902 mtg. assign. Fed. Nat'l Mtg. Assn.
5079 Aug 20, 1980	"				Robert P. Neff, Jr. et al	1511	847	.07	Wg. Westcliffe, sec. 2 for Pl. lots 1719 & 172 Westcliffe
"	"				" "	1511	847	72,416	orig. mtg. see Rem Bk. 1507 Pg. 848.
5207 Aug 20, 1980	"				Roy D. McKinney, et al	1511	919	.00	Farmington acre, sec. 2 Lot 36 Latham Dr.
5338 Aug 21, 1980	"				Robert Gregory Altman	1512	120	.00	Eastdale, austeri st. Lot 96 Mimosa Dr.
5334 Aug 21, 1980	"				William A. Bellinghansen	1512	128	.00	Foxcroft, sec. 1, Buttle st. Lot 67 Red Fox trail
5357 Aug 21, 1980	"				Dennis B. Dempsey	1512	140	.00	Mayfair Estate. Lot 10 Duffany Dr.
5360 Aug 22, 1980	"				Trace C. Collins	1512	181	.62	Pl. lot 5 E. Overbrook
5447 Aug 25, 1980	"				Joseph M. Adams, et al	1512	527	.00	Pl. 332 Lot 14 Wickhamken & Wickhamken For orig. mtg. see Rem Bk. 1506
6053 Aug 27, 1980	"				Quinn A. Kelly, et al	1512	848	.00	Remounted as orig. mtg. see Rem Bk. 1509 pg. 6 Pl. lots 6, 5, 7, Brushy Hill Rd
6263 Aug 28, 1980	"				Arthur F. Watson, et al	1513	321	.00	For mtg. see Rem Bk. 1506 pg. 962 mtg. assign. Fed. Nat'l Mtg. Assn.
6372 Aug 29, 80	"				Willie J. Cobb, et al	1513	488	28,950	For Orig. Mtg. see Rem Bk. 1507 pg. 422 Lot 43 Vedador Dr. Vondra Vale, sec. II
6775 Sept 2, 1980	"				Tom Berme, et al	1514	137	.00	For mtg. see Rem Bk. 1507 pg. 963 mtg. assign. Fed. Nat'l Mtg. Assn.
6775 Sept 2, 1980	"				Robert P. Neff, Jr. et al	1514	138	.00	mtg. assign. Fed. Nat'l Mtg. Assn.
"	"				" "	1514	138	.00	Pl. mtg. see Rem Bk. 1507 pg. 848 Rem Bk. 1511 pg. 847
6625 Sep 2, 1980	"				William R. Waldrop	1513	925	.00	Paris View, sec. 1 Lot 15, S.E. Hwy. 415

INDIRECT or MORTGAGEE Index to Real Estate Mortgages — Greenville County, S. C.

KEYS PRINTING COMPANY, GREENVILLE, S. C.


 Open at Proper Tab according to First Letter or Letters of Name and refer to Buff Sub-Index sheet for page reference.

D	FILE NUMBER DATE OF RECORD	MORTGAGEES FAMILY NAMES	GIVEN NAMES ABCDEFGHIJ	GIVEN NAMES JKLMNO	GIVEN NAMES PQRSTUVWXYZ	MORTGAGORS	BOOK	PAGE	Amount	BRIEF DESCRIPTION, LOCATION, ETC. (Not Warranted)
	10/31 Apr 30, 1980	Charter				James N. Harrellson ^{etal}	1518	295	26,900 ^{.00}	Lot, Ouleal Rd.
	10263 Oct. 4, 1980	"				Ernest Williams, Jr. ^{etal}	1518	511	28,250 ^{.00}	Woodfields. Lot 100 Milford Lane
	10492 Oct. 2, 1980	"				L. Shane Crump, ^{etal}	1518	807	27,000 ^{.00}	Picker Hpts Lot 106 W. Marion Rd.
	10562 Oct. 3, 1980	"				James Leland Lane, Sr. ^{etal}	1519	946	12,950 ^{.00}	4th St. Woodside Mills Lot 111 Cor. Declin St. +
	10872 Oct. 6, 1980	"				James Q. Forth ^{etal}	1519	283	29,450 ^{.00}	Maple St. Lot 11 Cor. Weston St. Ext. +
	10876 Oct 6, 1980	"				John Philip Martini ^{etal}	1519	288	47,950 ^{.00}	Eastdale Lot 65 Hickory Lane
	10829 Oct 6, 1980	"				Grace C. Collins ^{etal}	1519	380		See mtg. see REm Bk. 1512 pg. 181 mtg. assign. Fed. Nat'l Mtg. Assn.
	11017 Oct. 7, 1980	"				James J. LaRonde ^{etal}	1519	516	50,800 ^{.00}	Lot 6 Windsor Oaks, sec. II For orig. mtg. see R & M Bk. 1510 pg. 961
	11030 Oct. 7, 1980	"				Thomas Franklin Smith ^{etal}	1519	519	53,900 ^{.00}	2.71 acs.
	11347 Oct. 10, 1980	"				William J. Johnson ^{etal}	1520	14	43,000 ^{.00}	Lot 1 Green Pastures
	11778 Oct. 14, 1980	"				Joseph J. McNeill, ^{etal}	1520	481		mtg. assign. Jacksonville Nat'l Bk. for mtg. see REm Bk. 1508 pg. 828 see record 1516 pg. 640
	11778 Oct. 14, 1980	"				Bruce W. Schoonmaker ^{etal}	1520	482		mtg. assign. Fed. Nat'l Mtg. Assn. for mtg. see REm Bk. 1511 pg. 356 & Bk. 1515 pg. 914
	11778 Oct. 14, 1980	"				James J. Looney, ^{etal}	1520	483		See mtg. see REm Bk. 1511 pg. 212 mtg. assign. Fed. Nat'l Mtg. Assn.
	11645 Oct. 17, 1980	"				Ferry L. Morgan, ^{etal}	1520	320	16,650 ^{.00}	Sec. 5 Lot 36 South St. P. 1000

INDIRECT or MORTGAGEE Index to Real Estate Mortgages — Greenville County, S. C.

KEYS PRINTING COMPANY, GREENVILLE, S. C.

Open at Proper Tab according to First Letter or Letters of Name and refer to Buff Sub-Index sheet for page reference.

FILE NUMBER	MORTGAGEES	GIVEN NAMES	GIVEN NAMES	GIVEN NAMES	MORTGAGORS	BOOK	PAGE	Amount	BRIEF DESCRIPTION, LOCATION, ETC.
DATE OF RECORD	FAMILY NAMES	ABCDEFGH	IJKLMNO	PQRSTUVWXYZ					(Not Warranted)
11710 Oct. 14, 1980	Charter				Samuel K. Jefferson	1520	436	29,824	for orig. mtg. see R.E.M. bk. 1514 pg. 128 Lot 2 Nash St., 37. Ann
"	"				"	1520	436		
12136 Oct. 17, 1980	"				Michell Barton Richards	1521	22	37,400	sec. 1 Lot 204 Westwood South
12170 Oct. 17, 1980	"				James D. Looney	1521	49	37,441	for orig. mtg. see R.E.M. bk. 1511 pg. 212 Lot 471 Chockwood Dr. Westwood, sec. II S'ville
"	"				"	1521	49		
12255 Oct. 20, 1980	"				Timothy L. Brower	1521	199	20,050	Lot 1 Hwy. 14
12835 Oct. 23, 1980	"				Joseph J. McRutt, et al	1521	853		mtg. assign. Fed. Nat'l mtg. Assn. for mtg. see R.E.M. bk. 1508 pg. 8284 re-record 1516 pg. 640
12988 Oct. 24, 1980	"				William J. Hembree	1521	921	21,150	Divide 2p Lot 168 Ave I Fifth Ave.
12987 Oct. 24, 1980	"				Dean E. Boushe, et al	1521	929	36,050	Lot 3 Oak Dr.
12986 Oct. 24, 1980	"				Martha J. Phelps, et al	1521	952	25,950	Hwy. 2p Div. 2p Lots 18 & 19 Pear St. Washington
13031 Oct. 24, 1980	"				Cameron E. Smith, et al	1522	45	18,250	Hwy. 2p Div. 2p Lots 7 & 8 Rebecca St. Jefferson
13211 Oct. 27, 1980	"				Richard C. Mowrey, et al	1522	303		for mtg. see R.E.M. bk. 1514 pg. 659 mtg. assign. Jacksonville Nat'l Bk.
1324 Oct. 27, 1980	"				Richard C. Mowrey, et al	1522	304		for mtg. see R.E.M. bk. 1514 pg. 659 mtg. assign. Fed. Nat'l mtg. Assn.
13534 Oct. 30, 1980	"				Phillip Stephens	1522	633	39,000	Imperial Hills Village, sec. 6 Lot 3 mtn. creek rd.
13876 Nov. 3, 1980	"				Bernard J. Smith, Jr.	1523	147	13,850	Lot 43 D St. Judson mill

INDIRECT or MORTGAGEE Index to Real Estate Mortgages — Greenville County, S. C.

KEYS PRINTING COMPANY, GREENVILLE, S. C.

Open at Proper Tab according to First Letter or Letters of Name and refer to Buff Sub-Index sheet for page reference.

D.	FILE NUMBER DATE OF RECORD	MORTGAGEES FAMILY NAMES	GIVEN NAMES ABCDEFGHIJ	GIVEN NAMES IJKLMNO	GIVEN NAMES PQRSTUVWXYZ	MORTGAGORS	BOOK	PAGE	Amount	BRIEF DESCRIPTION, LOCATION, ETC. (Not Warranted)
	16509 Dec. 1, 1980	Charter		Mtg. Co.		Thomas Franklin Smith	1526	160		mtg. assigned to Jacksonville Nat'l Bank - see mtg. see REm Bk. 1519 pg 519
	16509 Dec. 1, 1980	"		"		Thomas Franklin Smith	1526	159		mtg. assigned to Fed. Nat'l Mtg. Assoc. see mtg. see REm Bk. 1518 pg. 966
	16509 Dec. 1, 1980	"		"		James Ralph Pace, Jr.	1526	161		mtg. assigned to Fed. Nat'l Mtg. Assoc. see mtg. see REm Bk. 1518 pg. 295
	16509 Dec. 1, 1980	"		"		James H. Harrison	1526	162		mtg. assign. Fed. Nat'l Mtg. Assoc.
	16410 Dec. 1, 1980	"		"		Allyn Daniel Skye	1525	980	57,950	Lot 36 Canalside I
	16421 Dec. 1, 1980	"		"		Stephen R. Diachuk	1526	26	27,000	Druid Hill Lot 49 W. Hillcrest Dr.
	16715 Dec. 3, 1980	"		"		Timothy J. Brauer	1526	382	20,050	For orig. mtg. see REm Bk. 1521 pg. 199. Lot 1 Hwy. 14
	16819 Dec. 3, 1980	"		"		John Phillip Martin	1526	429	47,950	For orig. mtg. see REm Bk. 1519 pg. 288. Lot 65 Hickory Lane, Eastdale
	17089 Dec. 5, 1980	"		"		Richard B. Bowers	1526	865		mtg. assigned to Jacksonville Nat'l Bk. see mtg. see REm Bk. 1516 pg. 279 & 1523 pg. 982
	17086 Dec. 5, 1980	"		"		Richard B. Bowers	1526	866		mtg. assign. Fed. Nat'l Mtg. Assoc. see mtg. see REm Bk. 1516 pg. 279 & see record 1523 pg 982

(over)

INDIRECT or MORTGAGEE Index to Real Estate Mortgages — Greenville County, S. C.

REG. U. S. PAT. OFFICE *Chas. M. Catts* County Indexes Since 1888 An Identifying Trade Mark

☞ Open at Proper Tab according to First Letter or Letters of Name and refer to Buff Sub-Index sheet for page reference.


COTT FAMILY NAME INDEX No. 75 © 1949
MADE BY THE COTT INDEX COMPANY, COLUMBUS, OHIO
SOLD BY WALKER, EVANS & COGSWELL CO., CHARLESTON, S.C.

(Z)

FILE NUMBER	MORTGAGEES	GIVEN NAMES	GIVEN NAMES	GIVEN NAMES	MORTGAGORS	BOOK	PAGE	Amount	BRIEF DESCRIPTION, LOCATION, ETC. (Not Warranted)
DATE OF RECORD	FAMILY NAMES	ABCDEFGHIJ	IJKLMNOP	QRSTUVWXYZ					
17240	Charter								
17279	"								
Dec. 9, 1980	"				Dannelle C. Brown	1527	37	27,000	For orig. mtg. see R&M BK. 1523
"	"				"	1527	37		A. 4820 - 71 St. lot 6 W.
17520	"				James A. Wardlaw, et al	1527	197	33,863	Shellcrest Dr. Highland Terrace
Dec. 10, 1980	"				Billy Carlton Hill	1527	306	21,250	Belle meade. Sec. 112. 8th St. of
Dec. 11, 1980	"				Ronald M. Mentry, et al	1527	384	34,950	Lot 214 Williamsburg Dr.
Dec. 12, 1980	"				Dean E. Bowser, et al	1527	423	36,050	Sec. 1
Dec. 15, 1980	"				L. Shane Crump, et al	1527	594		Lot 162 Fifth ave. Sec
Dec. 15, 1980	"				James J. Feith	1527	595		Mt. View a/c
Dec. 15, 1980	"				William F. Johnson, et al	1527	596		Pl. lot 1 Sundaal Rd.
Dec. 15, 1980	"				"	1527	596		A. 929. Lot 3 Oak Dr.
Dec. 15, 1980	"				William F. Johnson, et al	1527	597		Foreign mtg. see R&M BK. 1521
Dec. 15, 1980	"				"	1527	597		Int. mtg. see Rem Bk. 1518 pg. 807
Dec. 15, 1980	"				"	1527	597		mtg. Assign. Fed. Nat'l Mtg. Assoc.
Dec. 15, 1980	"				"	1527	597		Int. mtg. see Rem Bk. 1519 pg. 283
Dec. 15, 1980	"				"	1527	597		mtg. Assign. Fed. Nat'l Mtg. Assoc.
Dec. 15, 1980	"				"	1527	597		for mtg. see Rem Bk. 1520 pg. 14
Dec. 15, 1980	"				"	1527	597		& Bk. (No record) 1524 pg. 295
Dec. 15, 1980	"				"	1527	597		mtg. Assign. Fed. Nat'l Mtg. Assoc.
Dec. 15, 1980	"				"	1527	597		for mtg. see Rem Bk. 1520 pg. 14
Dec. 15, 1980	"				"	1527	597		Cre-record 1524 pg. 795

INDIRECT or MORTGAGEE Index to Real Estate Mortgages — Greenville County, S. C.

REG. U. S. PAT. OFFICE *Chas. McCott* County Indexes Since 1888 An Identifying Trade Mark

 Open at Proper Tab according to First Letter or Letters of Name and refer to Buff Sub-Index sheet for page reference.

COTT FAMILY NAME INDEX No. 75 © 1949
MADE BY THE COTT INDEX COMPANY, COLUMBUS, OHIO
SOLD BY WALKER, EVANS & COGSWELL CO., CHARLESTON, S.C.

FILE NUMBER DATE OF RECORD	MORTGAGEES FAMILY NAMES	GIVEN NAMES ABCDEFGH	GIVEN NAMES IJKLMNO	GIVEN NAMES PQRSTUVWXYZ	MORTGAGORS	BOOK	PAGE	Amount	BRIEF DESCRIPTION, LOCATION, ETC. (Not Warranted)
17927 Dec. 16, 1980	Charter				<i>the</i> <i>Charles C. Anderson</i>	1527	614	20,800	For orig. mtg. see R 6 M Bk. 1525 Pg. 207. Lot Fleming St. & Baywood ave.
"	"		"	"	" "	1527	614		
18101 Dec. 17, 1980	"		"		<i>Stephen R. Diachando</i>	1527	851	27,000	For orig. mtg. see R 6 M Bk. 1526 Pg. 26. Lot 49 W. Hillcrest Dr., Druid Hills
"	"		"		" "	1527	851		
18133 Dec. 17, 1980	"		"		<i>Bernard F. Armit, Jr.</i>	1527	877	13,850	For orig. mtg. see R 6 M Bk. 1523 Pg. 147. Lot 43 "D" St. Sec. 6 Indian Mill Village
"	"		"		" "	1527	877		
18244 Dec. 18, 1980	"		"		<i>Carl Michall Lee, III</i>	1528	01	37,000	Bates St. Lot Figenville Rd.
18491 Dec. 22, 1980	"		"		<i>James C. Roschi, et al</i>	1528	200	26,400	Pg. lot 23 Overbrook Suncoast St.
18545 Dec. 23, 1980	"		"		<i>Maria S. Bishop</i>	1528	302	20,350	Lot 45 N. River Dr.
18927 Dec. 30, 1980	"		"		<i>the</i> <i>Otis Bernard Smith</i>	1528	671	39,900	For orig. mtg. see R 6 M Bk. 1525 Pg. 386. Lot 403 Pine Creek Ct. Belle Meade, Sec. 4
"	"		"		" "	1528	671		
19525 Jan 5, 1981	"		"		<i>Dannelle C. Brown</i>	1529	71		mtg. assign. Jarboville rd. 1/2th for mtg. see R 6 M Bk. 1523 Pg. 482 & re-record 1527 pg. 37
"	"		"		" "	1529	71		
19525 Jan 5, 1981	"		"		<i>Dannelle C. Brown</i>	1529	70		mtg. assign. Jarboville rd. 1/2th for mtg. see R 6 M Bk. 1523 Pg. 482 & re-record 1527 pg. 37
"	"		"		" "	1529	71		

INDIRECT or MORTGAGEE Index to Real Estate Mortgages — Greenville County, S. C.

KEYS PRINTING COMPANY, GREENVILLE, S. C.

☞ Open at Proper Tab according to First Letter or Letters of Name and refer to Buff Sub-Index sheet for page reference.

(AA)

FILE NUMBER DATE OF RECORD	MORTGAGEES FAMILY NAMES	GIVEN NAMES ABCDEFGHIJ	GIVEN NAMES JKLMNOPQ	GIVEN NAMES RSTUVWXYZ	MORTGAGORS	BOOK	PAGE	Amount	BRIEF DESCRIPTION, LOCATION, ETC. (Not Warranted)
19525 Jan 5, 1981	Charter				John Phillip Martin ^{et al}	1529	319		mtg. assign. Jacksonville Nat'l Bk for mtg. see Rem Bk. 1519 pg. 288 Pre-record 1526 pg. 429
19525 Jan 5, 1981	"				John Phillip Martin ^{et al}	1529	72		mtg. assign. Fed Nat'l Mtg. Assn. for mtg. see Rem Bk. 1519 pg. 288 Pre-record 1526 pg. 429
19441 Jan 5, 1981	"				Daston B. Cox, ^{et al}	1529	232	30,000 ^{.00}	Lysall Nghts. Pt. lots 15116 Bramlett Rd.
19520 Jan 5, 1981	"				Willard Louis Beam	1529	288	14,100 ^{.00}	St. city view Lot 130 & Pt. lot 129 Mc Dade
19630 Jan 6, 1981	"				David W. Darr, ^{et al}	1529	368	35,650 ^{.00}	For orig. mtg. see Rem Bk. 1511 pg. 307 & correct. mtg. Bk. 1525 pg. 545. Pt. lot 66 Willie St. Hunter area
19663 Jan 7, 1981	"				Mark K. Stewart, ^{et al}	1529	410	28,200 ^{.00}	Lot 10 Sanford Dr.
20351 Jan 14, 1981	"				Charles W. Latimore, ^{et al}	1530	59	42,000 ^{.00}	J. Forest Gate Lot 186 W. Blueview Rd.
20352 Jan 14, 1981	"				Ronald M. Gentry, ^{et al}	1530	73	34,950 ^{.00}	For orig. mtg. see Rem Bk. 1527 pg. 384. Pt. lot 1 Sirdel Co., mt. view area
20489 Jan 15, 1981	"				Joyce Jack Bray, ^{et al}	1530	214		Release lien from judgment case # 80-6820 - for mtg. see Rem Bk. 1497 pg. 292
20531 Jan 16, 1981	"				Joyce W. Harwell	1530	257	21,600 ^{.00}	Lot 13 west ave.
20887 Jan 20, 1981	"				Donald Jerry Maxwell, ^{et al}	1530	493	18,900 ^{.00}	Guille St Lot 19 Judson Rd.

INDIRECT or MORTGAGEE Index to Real Estate Mortgages — Greenville County, S. C.

KEYS PRINTING COMPANY, GREENVILLE, S. C.

Open at Proper Tab according to First Letter or Letters of Name and refer to Buff Sub-Index sheet for page reference.

D	FILE NUMBER DATE OF RECORD	MORTGAGEES FAMILY NAMES	GIVEN NAMES ABCDEFGHIJ	GIVEN NAMES JKLMNOPQ	GIVEN NAMES RSTUVWXYZ	MORTGAGORS	BOOK	PAGE	Amount	BRIEF DESCRIPTION, LOCATION, ETC. (Not Warranted)
	30342 Apr 30, 1981	Charter				et al William Fernando Champlin	1539	747	28,000	Re Bond Lot 9 Jerry Ave. Carolina Ct. for div. see Rem Ch. 1515 pg 642
	30661 May 1, 1981	"				Harold J. Abbott, et al	1539	946	28,950	Leewood Lot 32 Edgewood ave.
	30866 May 5, 1981	"				Rodney L. Plack, et al	1540	123	17,350	Village Sec. 4 Lot 21 Piedmont mfg.
	30862 May 5, 1981	"				Stanley M. Brown, et al	1540	126	31,650	Cannon ave. Chick Spg. sp. Lot 4 Cor. William St. + N.P.R.
	31015 May 6, 1981	"				John Walter Handford by his atty. in fact Charlotte A. Hand	1540	420	22,300	Unit 24 Oak Grove Village
	31060 May 6, 1981	"				Clyde Randall Van Dusen	1540	439	33,200	Lot
	30967 May 6, 1981	"				Dennis K. Rodgers, et al	1540	487	41,000	Re-bond P. 316. Pl. lot 9 Chick Spg. sp. For orig. mtg. see Rem Ch. 1536
	31210 May 8, 1981	"				Robert A. Schaeffer, et al	1540	636	26,650	adjoining area Lot 59 Meadows ave.
	31317 May 8, 1981	"				Stephen W. Gregory, et al	1540	711	34,500	Re-bond P. 321. Lot 79 Key, et. Chick Spg. For orig. mtg. see Rem Ch. 1498
	31634 May 13, 1981	"				Daniel Lee Risop, et al	1541	66	23,700	N.P.R. Unit 33 Oak Grove Village
	31634 May 13, 1981	"				John David Ninc, et al	1541	78	19,650	N.P.R. Unit 4 Oak Grove Village
	31626 May 13, 1981	"				Jerome P. Carne, et al	1541	83	25,400	Re-bond Lot 45 Newlands
	31631 May 13, 1981	"				John J. Carr	1541	151		For mtg. see Rem Ch. 1429 pg. 909 Release lien from judgment call #1-2292
	31631 May 13, 1981	"				Ernest William Jr. et al	1541	152		For mtg. see Rem Ch. 1513 pg. 511 Release lien from judgment call #1-2292
	32002 May 15, 1981	"				Bobby Robinson, et al	1541	741		For mtg. see Rem Ch. 1536 pg. 260 mtg. assigned. Fed. Nat'l Mtg. Assn

INDIRECT or MORTGAGEE Index to Real Estate Mortgages — Greenville County, S. C. 38

KEYS PRINTING COMPANY, GREENVILLE, S. C.

☞ Open at Proper Tab according to First Letter or Letters of Name and refer to Buff Sub-Index sheet for page reference.

(PD)

FILE NUMBER DATE OF RECORD	MORTGAGEES FAMILY NAMES	GIVEN NAMES ABCDEFGHIJ	GIVEN NAMES JKLMNOPQ	GIVEN NAMES RSTUVWXYZ	MORTGAGORS	BOOK	PAGE	Amount	BRIEF DESCRIPTION, LOCATION, ETC. (Not Warranted)
32002 May 15, 1981	Charter				Mortgage Company	1541	442		For mty. see Rem Bk. 1536 pp. 313 mty. assigned to Fed. Nat'l mty. Assn.
32002 May 15, 1981	"				John C. Powell, et al	1541	443		For mty. see Rem Bk. 1536 pp. 310 mty. assigned Fed. Nat'l mty. Assn.
32002 May 15, 1981	"				Martin D. Mc Intyre, et al	1541	444		For mty. see Rem Bk. 1536 pp. 451 mty. assign. Fed. Nat'l mty. Assn.
32002 May 15, 1981	"				Francis Zaych, et al	1541	445		For mty. see Rem Bk. 1537 pp. 865 mty. assign. Fed. Nat'l mty. Assn.
32002 May 15, 1981	"				Wallace L. Lisenby, et al	1541	446		For mty. see Rem Bk. 1537 pp. 511 mty. assign. Fed. Nat'l mty. Assn.
32002 May 15, 1981	"				James Harrison Coppin, et al	1541	448		For mty. see Rem Bk. 1536 pp. 661 mty. assign. Jacksonville Nat'l Bk.
32002 May 15, 1981	"				James Harrison Coppin, et al	1541	447		For mty. see Rem Bk. 1536 pp. 661 mty. assign. Fed. Nat'l mty. Assn.
32022 May 18, 1981	"				James C. Lall, et al	1541	465	64,600 ^{.00}	Lot 9 Hillandale Cr.
32060 May 18, 1981	"				Donald F. Wagoner	1541	477	48,850 ^{.00}	Brentwood, sec. III Lot 94 Dorran Cr.
32061 May 18, 1981	"				Peter C. Langford, et al	1541	480	41,150 ^{.00}	over Lot 2 E. Lee Rd. Oakwood
32088 May 18, 1981	"				Albert Wade McDonald	1541	494	19,950 ^{.00}	Pt. lot 2 Chick Ssg. Rd Royal Hpts.
32418 May 21, 1981	"				Clarence Lee Ferguson	1541	738	24,950 ^{.00}	Lot 39 Stone circle
32510 May 21, 1981	"				C. Darrell Floyd	1541	805	50,100 ^{.00}	Extn. 1 base Lane Lots 617 cor. N. Maple St.
32675 May 25, 1981	"				Boyd F. Martin	1541	996	17,600 ^{.00}	Pt. lot 56 Jordan St. Extn N.P.R.
32680 May 25, 1981	"				Edward J. Moreland	1542	1	24,320 ^{.00}	Unit 30 Oak Stone Village
32679 May 25, 1981	"				David C. Nance	1542	6	23,700 ^{.00}	N.P.R. Unit 35 Oak Stone Village

INDIRECT or MORTGAGEE Index to Real Estate Mortgages — Greenville County, S. C.

KEYS PRINTING COMPANY, GREENVILLE, S. C.

Open at Proper Tab according to First Letter or Letters of Name and refer to Buff Sub-Index sheet for page reference.

FILE NUMBER DATE OF RECORD	MORTGAGEES FAMILY NAMES	GIVEN NAMES ABCDEFGHIH	GIVEN NAMES IJKLMNO	GIVEN NAMES PQRSTUVWXYZ	MORTGAGORS	BOOK	PAGE	Amount	BRIEF DESCRIPTION, LOCATION, ETC. (Not Warranted)
30362 May 27, 1981	Charter				Robert Eugene Black	1542	200	36,150 ^{.00}	B. 689. Lot 35 Cattingham St. Foreign mty. see R & M Bl. 1539
32847 May 27, 1981	"				Maurice Hunt, Sr. et al	1542	204	23,550 ^{.00}	Lot Hamland ave.
32998 May 28, 1981	"				Ann H. Martin	1542	485		For mty. see R & M Bl. 1536 pg. 665 mty. assign. Fed. Nat'l mty. Assoc.
32999 May 28, 1981	"				Ben P. Livingston, et al a. et al.	1542	486		For mty. see R & M Bl. 1539 pg. 172 mty. assign. Fed. Nat'l mty. Assoc.
33119 May 29, 1981	"				D & S Investments	1542	534	14,450 ^{.00}	Dunham, SEC-6 Lot 57 Lodge St.
33232 June 1, 1981	"				Harry E. Jay, Jr. et al	1542	699	20,850 ^{.00}	Riverside Lot 21 Yellowstone Dr.
33434 June 2, 1981	"				Alfonzo Daniel	1542	906	50,350 ^{.00}	Heathwood h. Colonial Hills Lot 173 Cor. Wighton St. &
33948 June 5, 1981	"				Michell E. Freeman, et al	1543	391	55,850 ^{.00}	Wentcliffe, s.d. 2 Lot 113 Wentcliffe way
33975 June 8, 1981	"				allan B. Clash, et al	1543	426	27,400 ^{.00}	Woodjiffes Lot 66 Ridgeway Dr.
33976 June 8, 1981	"				James E. Orszul, et al	1543	432	43,200 ^{.00}	Lot 69 Terrace Gardens
34318 June 10, 1981	"				Donald Ray Hawthorne	1543	711		mty. assignment to Fed. Nat'l Hty. Assn. - for mty. see R & M Bl. 1534 pg. 541
35134 June 19, 1981	"				by his atty. in trust Charlotte A. Reich Clyde Randall Van Dusen	1543 1544	711 458	33,200 ^{.00}	Lot 439. Lot Circle Dr. Foreign mty. see R & M Bl. 1540
35389 June 22, 1981	"				Susan Elizabeth Dumbler et al	1544	905		For mty. see R & M Bl. 1536 pg. 45 mty. assign. Fed. Nat'l mty. Assoc.
35514 June 23, 1981	"				James Perry Harrison	1545	23	36,050 ^{.00}	Lot 11 Woodville, ave.
35443 June 23, 1981	"				Lillian C. Bass, et al	1545	41	34,700 ^{.00}	Lot 12 Foxmeier Island. Sully Foreign mty. see R & M Bl. 1539 pg. 180

INDIRECT or MORTGAGEE Index to Real Estate Mortgages - Greenville County, S. C.

Open at Proper Tab according to First Letter or Letters of Name and refer to Buff Sub-Index sheet for page reference.

KEYS PRINTING CO.

FILE NUMBER DATE OF RECORD	MORTGAGEES FAMILY NAMES	GIVEN NAMES ABCDEFGHIJ	GIVEN NAMES JKLMNO	GIVEN NAMES PQRSTUVWXYZ	MORTGAGORS	BOOK PAGE	AMOUNT	BRIEF DESCRIPTION, LOCATION, ETC. (NOT WARRANTED)
35564 June 23, 1981	Charter				Brian E. Chew, <i>et al</i>	1545 48	63,950	Windsor Oaks, sec. I Lot 16 Strange Rd.
35587 June 24, 1981	"				Thomas Edward Taylor 97. <i>et al</i>	1545 77	39,650	sec. 3 Lot 71 Chick Spg.
36159 June 29, 1981	"				Robert B. Invernizzi	1545 623	39,900	Westwood, sec. II S. Miller Lot 111 Sparrowwood St.
131 July 1, 1981	"				Wilbur L. Mitchell	1545 908	41,000	Lot 4 Taylor Hgts
490 July 6, 1981	"				Jerry W. Lacey, <i>et al</i>	1546 210	41,794	Willow Branch & Westwood Lot 29 Co. Linnwood Dr.
382 July 6, 1981	"				Curtis E. Rogers, <i>et al</i>	1546 286	22,300	The Village, sec. 1 Lot 20 Chesley Dr.
379 July 7, 1981	"				Charles W. West, Jr., <i>et al</i>	1546 363	75,000	sec. 9. Grand Estate Lot 488 Pimlico Rd.
712 July 8, 1981	"				Maurice C. Buckley, <i>et al</i>	1546 485	40,000	Windsor Oaks, sec. II Lot 24 Buckingham Way
1927 July 10, 1981	"				Marlin Lee Peck	1546 651	21,950	Lot 9 Lumniew Ct.
1196 July 14, 1981	"				Ray A. Chappell, <i>et al</i>	1546 905	25,000	Lot 80 Crosby Circle Auster St.
1452 July 16, 1981	"				Richard J. Hill	1547 127	38,000	Lot 508 Chatswood Ct.,
1554 July 17, 1981	"				Sennie K. Rodgen, <i>et al</i>	Re-Record 1547 194		Mtg. assign. Fed. Mtg. L. Mtg. Assoc. for mtg. on Rem. Ch. 1536 pg. 316 & re - record Ch. 1540 pg. 487
1896 July 22, 1981	"				Edward J. Corley, <i>et al</i>	1547 565	29,000	Lot 31 Elaine Ave.
12553 July 29, 1981	"				Nancy C. Forester	1548 168	54,100	Club View Hgts. Lot 11 Club View Dr.
2639 July 30, 1981	"				George E. Duzosh	1548 372	38,500	sec. 1 Lot 23 Westwood

38 () INDIRECT or MORTGAGEE Index to Real Estate Mortgages - Greenville County, S. C.

Open at Proper Tab according to First Letter or Letters of Name and refer to Buff Sub-Index sheet for page reference.

KEYS PRINTING CO.

FILE NUMBER DATE OF RECORD	MORTGAGEES FAMILY NAMES	GIVEN NAMES ABCDEFGHIJ	GIVEN NAMES IJKLMNO	GIVEN NAMES PQRSTUVWXYZ	MORTGAGORS	BOOK PAGE	AMOUNT	BRIEF DESCRIPTION, LOCATION, ETC. (NOT WARRANTED)
8612 Oct 5, 1981	Chapman				James E. Inzyak, et al	Re-Record 1554 596		Mtg. assigned Fed. Nat'l Mtg. Assn. for mtg. see Lem Bl. 1543 p. 432 & re-record 1554 p. 552
8567 Oct 5, 1981	"				Barbara J. Hill, et al	Re-Record 1554 520	40,550	Unit 87 Stanley Dr.
8571 Oct 5, 1981	"				James E. Inzyak, et al	Re-Record 1554 552	43,200	Lot 07 Emerald Meadows For orig. mtg. see C&H Bl. 1543 p. 432
8821 Oct 7, 1981	"				Willard Louis Beam	1554 707		Release Lien by judgment Call # 81-5716. For mtg. see C&H Bl. 1529 p. 228
9210 Oct 12, 1981	"				Walter D. Vaudrey	1554 707	68,500	Super cell sec. 2 Lot 421 Cullinade Rd.
9198 Oct 12, 1981	"				Timothy K. Howard	1555 104		for mtg. see Lem Bl. 1551 p. 908
9198 Oct 12, 1981	"				Harvey C. Forrester, et al	1555 105		Mtg. assign Fed. Nat'l Mtg. Assn. for mtg. see Lem Bl. 1548 p. 168 & re-record
9198 Oct 12, 1981	"				Anne A. Smith	1555 106		Mtg. assign Fed. Nat'l Mtg. Assn. for mtg. see Lem Bl. 1550 p. 352
9311 Oct 12, 1981	"				Anne A. Smith	1555 107		Mtg. assign. Johnsonville Nat'l Bank for mtg. see Lem Bl. 1550 p. 352
9481 Oct 13, 1981	"				Dwain R. Faulkner	1555 134	35,000	Mtg. assign. Fed. Nat'l Mtg. Assn. Call #
9557 Oct 15, 1981	"				Joseph M. Gibbs, et al	1555 280	52,000	1.55 acs. Kelly's mill Rd. Wendlerly Dr.
9577 Oct 15, 1981	"				Clyde R. Taylor, Jr.	1555 344	37,400	Lot 54 Wendlerly Dr. sugarcane road
9634 Oct 15, 1981	"				Louella F. Turner	1555 368	76,400	Lot 182 Wendlerly Dr.
Oct 16, 1981	"				John A. Newson, et al	1555 422	71,500	Lot 7 Oakfern no. II Lot 204 Cavendish II

INDIRECT or MORTGAGEE Index to Real Estate Mortgages — Greenville County, S. C.

KEYS PRINTING COMPANY, GREENVILLE, S. C.

Open at Proper Tab according to First Letter or Letters of Name and refer to Buff Sub-Index sheet for page reference.

(H#)

FILE NUMBER DATE OF RECORD	MORTGAGEES FAMILY NAMES	GIVEN NAMES ABCDEFGHIH	GIVEN NAMES IJKLMNO	GIVEN NAMES PQRSTUVWXYZ	MORTGAGORS	BOOK	PAGE	Amount	BRIEF DESCRIPTION, LOCATION, ETC. (Not Warranted)
9625 Oct. 16, 1981	Charter				Mark S. Wessell, et al	1555	428	39,000 ^{.00}	Lot 242 Scarlett St.
9729 Oct. 16, 1981	"				H. Wayne Smith	1555	497	69,600 ^{.00}	Apple Creek Ph I Lot 17 Fox Ridge
9784 Oct. 19, 1981	"				Robert Daniel Poble	1555	553	72,450 ^{.00}	Sec. II Lot 400 Sugar Creek
10333 Oct. 26, 1981	"				Monton W. Hale, et al	1556	120	45,101 ^{.57}	Drevel service Lot 77 Kimberly Lane
10507 Oct 27, 1981	"				Carl H. Clawson, et al	1556	352		mtg. assigned to Jacksonville Nat'l Bank. for mtg. on Rem Ch. 1550
"	"				"	1556	352		off. 80
10509 Oct 27, 1981	"				Carl H. Clawson et al	1556	351		on mtg. on Rem Ch. 1550 off. 80 mtg. assign. Fed. Nat'l Mtg. Assn
10507 Oct 27, 1981	"				Timothy D. Christy, et al	1556	353		on mtg. on Rem Ch. 1550 off. 744 mtg. assign. Fed. Nat'l Mtg. Assn
10706 Oct. 29, 1981	"				Robert L. Barnett Jr. et al	1556	556	45,000 ^{.00}	Heritage Lakes Lot 80 Norcross mill
10736 Oct. 29, 1981	"				Richard Bruce Lashley	1556	567	57,000 ^{.00}	Sec. IV Lot 194 Brentwood
10809 Oct. 30, 1981	"				Robert Lee Foster, et al	1556	699	11,500 ^{.00}	mills mill Lot 151 Delling St.
11013 Nov. 2, 1981	"				Alonso Llana, et al	1556	858	55,249 ^{.42}	Cedar Vale sed. 2 Lot 70 Overton ave.
11078 Nov. 3, 1981	"				John Marshall Barrow et al	1556	923		on mtg. on Rem Ch. 1548 off. 870 mtg. assigned Fed. Nat'l Mtg. Assn
11078 Nov. 3, 1981	"				Jonathan L. Renard, et al	1556	925		on mtg. on Rem Ch. 1549 off. 609 mtg. assign. Fed. Nat'l Mtg. Assn
11078 Nov. 3, 1981	"				Thomas M. Sumner et al	1556	926		on mtg. on Rem Ch. 1550 off. 94 mtg. assign. Jacksonville Nat'l Bank
11078 Nov. 3, 1981	"				Thomas M. Sumner et al	1556	927		on mtg. on Rem Ch. 1550 off. 94 mtg. assign. Fed. Nat'l Mtg. Assn

INDIRECT or MORTGAGEE Index to Real Estate Mortgages — Greenville County, S. C.

KEYS PRINTING COMPANY, GREENVILLE, S. C.

Open at Proper Tab according to First Letter or Letters of Name and refer to Buff Sub-Index sheet for page reference.

FILE NUMBER DATE OF RECORD	MORTGAGEES FAMILY NAMES	GIVEN NAMES ABCDEFGHIJ	GIVEN NAMES KLMNO	GIVEN NAMES PQRSTUVWXYZ	MORTGAGORS	BOOK	PAGE	Amount	BRIEF DESCRIPTION, LOCATION, ETC. (Not Warranted)
11078 Nov. 3, 1981	Charter				Mortgage Co.	1556	924		for mty. see Lem Bk. 1549 pg. 654 mty. assign. Fed. Nat'l mty. Assn.
11078 Nov. 3, 1981	"				"	1556	928		for mty. see Lem Bk. 1552 pg. 375 mty. assign. Jacksonville Nat'l Bank
11078 Nov. 3, 1981	"				"	1556	929		for mty. see Lem Bk. 1552 pg. 375 mty. assign. Fed. Nat'l mty. Assn.
11078 Nov. 3, 1981	"				Peter C. Langford et al	1556	930		mty. assign. Jacksonville Nat'l Bank
"	"				"	1556	930		for mty. see Lem Bk. 1541 pg. 480 re-record 1548 pg. 316 re-record 1551 pg. 452
11078 Nov. 3, 1981	"				Peter C. Langford et al	1556	931		mty. assign. Fed. Nat'l mty. Assn.
"	"				"	1556	931		for mty. see Lem Bk. 1541 pg. 480 re-record 1548 pg. 316 re-record 1551 pg. 452
11078 Nov. 3, 1981	"				John C. Kiper et al	1556	932		for mty. see Lem Bk. 1550 pg. 577 mty. assign. Jacksonville Nat'l Bank
11078 Nov. 3, 1981	"				John C. Kiper et al	1556	933		for mty. see Lem Bk. 1550 pg. 577 mty. assign. Fed. Nat'l mty. Assn.
11078 Nov. 3, 1981	"				E. J. Corley et al	1556	934		mty. assign. Jacksonville Nat'l Bank
"	"				"	1556	934		for mty. see Lem Bk. 1547 pg. 565 re-record Bk. 1552 pg. 78
11078 Nov. 3, 1981	"				E. J. Corley et al	1556	935		mty. assign. Charter mty. Co.
"	"				"	1556	935		for mty. see Lem Bk. 1547 pg. 565 re-record 1552 pg. 78
11078 Nov. 3, 1981	"				Deborah Ruth Van Beck	1556	936		for mty. see Lem Bk. 1550 pg. 323 mty. assign. Jacksonville Nat'l Bank
11078 Nov. 3, 1981	"				Deborah Ruth Van Beck	1556	937		for mty. see Lem Bk. 1550 pg. 323 mty. assign. Fed. Nat'l mty. Assn.

INDIRECT or MORTGAGEE Index to Real Estate Mortgages — Greenville County, S. C.

KEYS PRINTING COMPANY, GREENVILLE, S. C.

Open at Proper Tab according to First Letter or Letters of Name and refer to Buff Sub-Index sheet for page reference.

38
(II)

FILE NUMBER DATE OF RECORD	MORTGAGEES FAMILY NAMES	GIVEN NAMES ABCDEFGHIJ	GIVEN NAMES JKLMNOPQ	GIVEN NAMES RSTUVWXYZ	MORTGAGORS	BOOK	PAGE	Amount	BRIEF DESCRIPTION, LOCATION, ETC. (Not Warranted)
11078 Nov. 3, 1981	Charter				Donald J. Sprout, et al	1556	938		Mtg. assign. Jacksonville Nat'l Bank for mtg. see Rem Bk. 1548 pg. 883 C.R. - Record 1550 pg. 947
"	"				"	1556	938		
11078 Nov. 3, 1981	"				Donald J. Sprout, et al	1556	939		Mtg. assign. Fed. Nat'l Mtg. Assn. for mtg. see Rem Bk. 1548 pg. 883 C.R. - Record Bk. 1550 pg. 947
"	"				"	1556	939		
11170 Nov. 4, 1981	"				Thomas Francis Rugh, et al	1557	5	78,200	ridge at Reubens Creek Rd. E Lot 18 Kindler Way, Fox
11982 Nov. 13, 1981	"				Don K. Robinson, et al	1557	677	90,000	Lot 17 Reubens Creek
12022 Nov. 13, 1981	"				Fred M. Northway	1557	733	45,000	Brookfield Lot 87 Fairmount Ave.
12136 Nov. 16, 1981	"				Barbara J. Hill, et al	1557	889		for mtg. see Rem Bk. 1554 pg. 520 Mtg. assigned to Jacksonville Nat'l Bk.
12136 Nov. 16, 1981	"				Barbara J. Hill, et al	1557	888		for mtg. see Rem Bk. 1554 pg. 520 Mtg. assign. Fed. Nat'l Mtg. Assn.
12419 Nov. 20, 1981	"				E. J. Carley, et al	1558	134		Mtg. assign. Jacksonville Nat'l Bk. for mtg. see Rem Bk. 1547 pg. 565 C.R. - Record Bk. 1552 pg. 378
"	"				"	1558	134		
12419 Nov. 20, 1981	"				E. J. Carley, et al	1558	135		Mtg. assign. Fed. Nat'l Mtg. Assn. for mtg. see Rem Bk. 1547 pg. 565 C.R. - Record Bk. 1552 pg. 378
"	"				"	1558	135		
13021 Dec. 1, 1981	"				Landra J. Turner	1558	723	20,700	Lot 4 Central Realty Corp.
13328 Dec. 3, 1981	"				Roy James Clark, et al	1555	41		for mtg. see Rem Bk. 1492 pg. 888 Mtg. assigned to 2nd Charter Mtg. Co.

(over)

INDIRECT or MORTGAGEE Index to Real Estate Mortgages — Greenville County, S. C.

KEYS PRINTING COMPANY, GREENVILLE, S. C.

Open at Proper Tab according to First Letter or Letters of Name and refer to Buff Sub-Index sheet for page reference.

FILE NUMBER DATE OF RECORD	MORTGAGEES FAMILY NAMES	GIVEN NAMES ABCDEFGHIJ	GIVEN NAMES KLMNO	GIVEN NAMES PQRSTUVWXYZ	MORTGAGORS	BOOK	PAGE	Amount	BRIEF DESCRIPTION, LOCATION, ETC. (Not Warranted)
13696 Dec. 9, 1981	Charter				James A. Wardlaw, et al	1559	389		2nd mtg. see REM bk. 1527 pg. 197 mtg. Re Assign. Charter mtg. Co. Lane Woodfields
13960 Dec. 14, 1981	"				Ogden Hansford, Jr. et al	1559	642	41,800	Lot 131 Linley woods
14729 Dec. 23, 1981	"				Morton W. Hale, et al	1560	492	45,101	Re-Record .57 p. 170. Lot 77 Kiplerly Lane for orig. mtg. See REM bk. 1556
14787 Dec. 28, 1981	"				Alonso Llana, et al	1560	497	55,249	Re-Record .42 for orig. mtg. See REM bk. 1556
"	"				"	1560	497		Re-Record g. 958. Lot 70 Overton Lane. Cedar Vale, Sec 2
15115 Dec. 30, 1981	"				Megony K. Crayne, et al	1560	768	30,500	Westwood Sec. I Lot 458 Churchwood Dr.
15603 Jan. 7, 1982	"				Hugh Milton Duck	1561	215	31,250	Rockvale sec. 2 Spitt. Sp. Lot 218 Burbank Ct.
15878 Jan. 12, 1982	"				C. W. Whitman, Jr. et al	1561	466	48,000	Lot 36 Pine Tree
16113 Jan. 18, 1982	"				Melvin W. Jefferson, Jr.	1561	591	42,950	Lot 28 Galax Dr.
16156 Jan. 18, 1982	"				Richard A. Tate, et al	1561	635	54,000	Lot 70 Heritage Lakes
16287 Jan. 19, 1982	"				Gracie Lee Rackley	1561	716		mtg. assign. See following and Urban Dev - for mtg. see REM Book 1509 pg. 166
"	"				"	1561	716		
16288 Jan. 19, 1982	"				W. Frank Rivera, et al	1561	770		Release Lien from Judgment Roll #81-7883, for mtg. see REM Book 1532 pg. 6 19
"	"				"	1561	770		
16596 Jan. 22, 1982	"				Danney D. Phillips, et al	1561	949	28,050	Agree Lot 44 State Park Rd. Clawson for mtg. see REM bk. 1556 pg. 556
17001 Jan. 29, 1982	"				Robert L. Barrett, Jr.	1562	375		mtg. assign. MDC mtg. marketing Co.

INDIRECT or MORTGAGEE Index to Real Estate Mortgages — Greenville County, S. C.

KEYS PRINTING COMPANY, GREENVILLE, S. C.

Open at Proper Tab according to First Letter or Letters of Name and refer to Buff Sub-Index sheet for page reference.

38
(JJ)

FILE NUMBER DATE OF RECORD	MORTGAGEES FAMILY NAMES	GIVEN NAMES ABCDEFGHIJ	GIVEN NAMES KLMNO	GIVEN NAMES PQRSTUVWXYZ	MORTGAGORS	BOOK	PAGE	Amount	BRIEF DESCRIPTION, LOCATION, ETC. (Not Warranted)
17001 Jan 29, 1982	Charter				Robert L. Barrett, Jr.	1562	390		mtg. assign. M & J Marshall & Daley Bank on Jo - for mtg. see R.E.M. Bk. 1556 pg. 556
"	"				"	1562	390		
17001 Jan 29, 1982	"				Robert Daniel Debbt	1562	377		mtg. assign. M&J mtg. marketing Corp. - for mtg. see R.E.M. Bk. 1555 pg. 553
"	"				"	1562	377		
17001 Jan 29, 1982	"				Robert Daniel Debbt	1562	392		mtg. assign. M & J Marshall & Daley Bank on Jo - for mtg. see R.E.M. Bk. 1555 pg. 553
"	"				"	1562	392		
17001 Jan 29, 1982	"				Maurice C. Barkley, et al	1562	376		mtg. assign. M&J mtg. marketing Corp. - for mtg. see R.E.M. Bk. 1546 pg. 485 & re-record 1550 pg. 386
"	"				"	1562	376		
17001 Jan 29, 1982	"				Maurice C. Barkley, et al	1562	391		mtg. assign. M & J Marshall & Daley Bank on Jo - for mtg. see R.E.M. Bk. 1546 pg. 485 & re-record Bk. 1550 pg. 386
"	"				"	1562	391		
"	"				"	1562	391		
17001 Jan 29, 1982	"				Dwain R. Faulkner, et al	1562	378		Corp. for mtg. see R.E.M. Bk. 1555 pg. 134 mtg. assign. M&J mtg. marketing
17001 Jan 29, 1982	"				Dwain R. Faulkner, et al	1562	393		
"	"				"	1562	393		mtg. assign. M & J Marshall & Daley Bank on Jo - for mtg. see R.E.M. Bk. 1555 pg. 134 Corp. for mtg. see R.E.M. Bk. 1555 pg. 280 mtg. assign. M&J mtg. marketing
17001 Jan 29, 1982	"				Joseph M. Dikler, et al	1562	379		

INDIRECT or MORTGAGEE Index to Real Estate Mortgages — Greenville County, S. C.

KEYS PRINTING COMPANY, GREENVILLE, S. C.

Open at Proper Tab according to First Letter or Letters of Name and refer to Buff Sub-Index sheet for page reference.

FILE NUMBER DATE OF RECORD	MORTGAGEES FAMILY NAMES	GIVEN NAMES ABCDEFGHIJ	GIVEN NAMES KLMNO	GIVEN NAMES PQRSTUVWXYZ	MORTGAGORS	BOOK	PAGE	Amount	BRIEF DESCRIPTION, LOCATION, ETC. (Not Warranted)
17001 Jan 29 1982	Charter				Joseph M. Bibbs, et al	1562	394		mtg. assign. Mt J Marshall & Daley Bank as tr. - for mtg. see R Em Blk 1555 pg. 280
"	"				"	1562	394		
17001 Jan 29 1982	"				John A. Hinson et al	1562	380		Corp. for mtg. see R Em Blk. 1555 pg. 422 Mtg. assign. M & J C Mtg. Marketing
17001 Jan 29 1982	"				John A. Hinson, et al	1562	395		mtg. assign. Mt J Marshall & Daley Bank, as tr. - for mtg. see R Em Blk 1555 pg. 422
"	"				"	1562	395		
17001 Jan 29 1982	"				James H. Haysman, Jr.	1562	381		Corp. for mtg. see R Em Blk. 1548 pg. 589 Mtg. assign. M & J C Mtg. Marketing
17001 Jan 29 1982	"				James H. Haysman, Jr.	1562	396		mtg. assign. Mt J Marshall & Daley Bank as tr. - for mtg. see R Em Blk. 1548 pg. 589
"	"				"	1562	396		
17001 Jan 29 1982	"				Wilbur L. Mitchell	1562	382		Corp. for mtg. see R Em Blk. 1545 pg. 908 Mtg. assign. M & J C Mtg. Marketing
17001 Jan 29 1982	"				Wilbur L. Mitchell	1562	397		mtg. assign. Mt J Marshall & Daley Bank, as tr. - for mtg. see R Em Blk. 1545 pg. 908
"	"				"	1562	397		
17001 Jan 29 1982	"				Don K. Robbins, et al	1562	383		Corp. for mtg. see R Em Blk. 1557 pg. 677 Mtg. assign. M & J C Mtg. Marketing
17001 Jan 29 1982	"				Don K. Robbins, et al	1562	398		mtg. assigned Mt J Marshall & Daley Bank, as tr. - for mtg. see R Em Blk. 1557 pg. 677
"	"				"	1562	398		
17001 Jan 29 1982	"				Thomas ^{et al} Marvin Hughes	1562	384		Corp. for mtg. see R Em Blk. 1557 pg. 5 Mtg. assign. M & J C Mtg. Marketing

INDIRECT or MORTGAGEE Index to Real Estate Mortgages — Greenville County, S. C.

KEYS PRINTING COMPANY, GREENVILLE, S. C.

☞ Open at Proper Tab according to First Letter or Letters of Name and refer to Buff Sub-Index sheet for page reference.

(KK)


FILE NUMBER DATE OF RECORD	MORTGAGEES FAMILY NAMES	GIVEN NAMES ABCDEFGHIJ	GIVEN NAMES JKLMNOPQ	GIVEN NAMES RSTUVWXYZ	MORTGAGORS	BOOK	PAGE	Amount	BRIEF DESCRIPTION, LOCATION, ETC. (Not Warranted)
17001 Jan 29, 1982	Charter				Thomas Francis Pugh ^{etal}	1562	399		Mtg. Assigned Mt + J Marshall & Doley Bank, as is - for mtg. see Rem Bk. 1557 pg. 5
17001 Jan 29, 1982	"				" " " "	1562	399		Corp. for mtg. see Rem Bk. 1555 pg. 497
17001 Jan 29, 1982	"				H. Wayne Smith Jr.	1562	385		Mtg. Assign. Mt + J Marshall & Doley Bank, as is - for mtg. see Rem Bk. 1555 pg. 497
17001 Jan 29, 1982	"				H. Wayne Smith Jr.	1562	400		Mtg. Assign. Mt + J Marshall & Doley Bank, as is - for mtg. see Rem Bk. 1555 pg. 497
"	"				" " "	1562	400		Corp. for mtg. see Rem Bk. 1555 pg. 368
17001 Jan 29, 1982	"				Sandra F. Turner	1562	386		Mtg. Assign. Mt + J Marshall & Doley Bank, as is - for mtg. see Rem Bk. 1555 pg. 368
17001 Jan 29, 1982	"				Sandra F. Turner	1562	401		Mtg. Assigned Mt + J Marshall & Doley Bank, as is - for mtg. see Rem Bk. 1555 pg. 368
"	"				" " "	1562	401		Corp. for mtg. see Rem Bk. 1555 pg. 349
17001 Jan 29, 1982	"				Clyde R. Taylor ^{etal}	1562	387		Mtg. Assign. Mt + J Marshall & Doley Bank, as is - for mtg. see Rem Bk. 1555 pg. 349
17001 Jan 29, 1982	"				Clyde R. Taylor Jr. ^{etal}	1562	402		Mtg. Assigned Mt + J Marshall & Doley Bank, as is - for mtg. see Rem Bk. 1555 pg. 349
"	"				" " "	1562	402		Corp. for mtg. see Rem Bk. 1545 pg. 97
17001 Jan 29, 1982	"				Thomas Edward Taylor ^{etal}	1562	388		Mtg. Assign. Mt + J Marshall & Doley Bank, as is - for mtg. see Rem Bk. 1545 pg. 97
17001 Jan 29, 1982	"				Thomas Edward Taylor ^{etal}	1562	403		Mtg. Assigned Mt + J Marshall & Doley Bank, as is - for mtg. see Rem Bk. 1545 pg. 97
"	"				" " "	1562	403		Corp. for mtg. see Rem Bk. 1555 pg. 7
17001 Jan 29, 1982	"				Walter D. Vandrey ^{etal}	1562	389		Mtg. Assign. Mt + J Marshall & Doley Bank, as is - for mtg. see Rem Bk. 1555 pg. 7

(over)

(over)

INDIRECT or MORTGAGEE Index to Real Estate Mortgages — Greenville County, S. C.

KEYS PRINTING COMPANY, GREENVILLE, S. C.


 Open at Proper Tab according to First Letter or Letters of Name and refer to Buff Sub-Index sheet for page reference.

FILE NUMBER DATE OF RECORD	MORTGAGEES FAMILY NAMES	GIVEN NAMES ABCDEFGHIJ	GIVEN NAMES JKLMNO	GIVEN NAMES PQRSTUVWXYZ	MORTGAGORS	BOOK	PAGE	Amount	BRIEF DESCRIPTION, LOCATION, ETC. (Not Warranted)
17001 Jan 29 1982	Charter				Walter D. Vandrey, et al	1562	404		mtg. assign. Mt. J Marshall & Valley Bank. on de - for mtg. see R & M Book 1555 pg. 7
"	"				"	1562	404	.00	Re-Record
17446 Feb. 3 1982	"				Mark J. Wessell, et al	1562	773	39,000	19.428 Lot 242 Scarlett St. For orig. mtg. see R & M Bk. 1555
17563 Feb. 5 1982	"				Robert H. Danenport	1562	995		Release lien from Judgment Recd # 82-5 - for mtg. see REM Book 1516 pg. 708
"	"				"	1562	995	.00	Re-Record
17902 Feb. 10 1982	"				Ogden Hansford, Jr.	1563	278	41,800	For orig. mtg. see R & M Bk. 1559 pg. 642. Lot 131 Piney woods Lane Woodfield Dr
"	"				"	1563	278	.00	Re-Record
18108 Feb. 12 1982	"				Jill Bruce Hudson	1563	484	32,750	For orig. mtg. see R & M Bk. 1553 pg. 530. Lot 150 Farmington Rd. Chestnut Hills
"	"				"	1563	484	.00	Re-Record
18189 Feb. 12 1982	"				Donna K. Jones	1563	535	19,550	mills mill Lot 65 Lake circle st.
18596 Feb. 18 1982	"				Tommy C. Coalson, et al	1563	951	46,900	sec. I Lot 117 Brookfield East
18730 Feb. 19 1982	"				Louie G. Ashworth,	1564	103	15,000	Lot 36 Newberry st.
18771 Feb. 23 1982	"				Thomas Butler Mayer, et al	1564	140	35,150	Selle meade Lot 17 Williamsburg Dr.
18904 Feb. 23 1982	"				Mark A. Greene, et al	1564	252	28,000	Chick spp. # Lot 11 Rosewood Way
19236 Feb. 26 1982	"				Thomas E. Couch, et al	1564	596	45,000	Rd. 1.01 acc. Hwy. 25 Augusta

INDIRECT or MORTGAGEE Index to Real Estate Mortgages — Greenville County, S. C.

KEYS PRINTING COMPANY, GREENVILLE, S. C.


Open at Proper Tab according to First Letter or Letters of Name and refer to Buff Sub-Index sheet for page reference.

(22)

FILE NUMBER DATE OF RECORD	MORTGAGEES FAMILY NAMES	GIVEN NAMES ABCDEFGHIJ	GIVEN NAMES JKLMNO	GIVEN NAMES PQRSTUVWXYZ	MORTGAGORS	BOOK	PAGE	Amount	BRIEF DESCRIPTION, LOCATION, ETC. (Not Warranted)
19227 Feb 26, 1982	Charter				Mark S. Wesel, et al	1564	698		mtg. assign. MGSC mtg. marketing corp. for mtg. see REM Bk. 1555 pg. 428 RE-Record 1562 pg. 773
19227 Feb 26, 1982	"				" " "	1564	698		
19227 Feb 26, 1982	"				Mark S. Wesel, et al	1564	699		mtg. assign. ME 2 Marshall & Daley Bank on 2 - for mtg. see REM Bk. 1555 pg. 428 RE-Record 1562 pg. 773
"	"				" " "	1564	699		
19413 Mar. 1, 1982	"				Tony C. Naulkins, et al	1564	771	43,940. ²³	Lot 10 Leland Cr.
19434 Mar. 1, 1982	"				Jr. et al Henry Allen Abernethy	1564	723		mtg. assigned Sec. 9 Housing & Urban Dev. - for mtg. see REM Bk. 1493 pg. 442
"	"				" " "	1564	723		
19632 Mar. 3, 1982	"				Hugh Milton Duch, et al	1565	13	31,250. ⁰⁰	for orig. mtg. see REM BK. 1501 Pg. 215. Lot 218 Buchanan Pt. Rockvale sec. 2 North 2d.
"	"				" " "	1565	13		677. Lot 17 Noble creek N. II
19873 Mar. 5, 1982	"				Don K. Robinson, et al	1565	241	90,000. ⁰⁰	for orig. mtg. see REM BK. 1557 Pg. for mtg. see REM Bk. 1561 pg. 215 mtg. assign. Fed. Nat'l Mtg. Ass.
20017 Mar. 8, 1982	"				Hugh Milton Duch, et al	1565	358		
20477 Mar. 12, 1982	"				Donald R. Mammell	1565	733	30,950. ⁰⁰	Lot Feaster Rd.
20954 Mar. 19, 1982	"				Monte B. Beacom, et al	1566	184		#82-625 for mtg. see REM Bk. 1504 pg. 369 Release him from judgment - call
21852 Mar. 31, 1982	"				Thomas Butler Mayer	1566	924	35,150. ⁰⁰	for orig. mtg. see REM BK. 1504 Pg. 140. Lot 17 Williamsburg Pt. Belle Meade
"	"				" " "	1566	924		
21989 Apr. 1, 1982	"				Thomas J. Duncan, et al	1567	11	28,700. ⁰⁰	Caron Dr. Pt. lot 17 loc. white bis. &

INDIRECT or MORTGAGEE Index to Real Estate Mortgages — Greenville County, S. C.

KEYS PRINTING COMPANY, GREENVILLE, S. C.


 Open at Proper Tab according to First Letter or Letters of Name and refer to Buff Sub-Index sheet for page reference.

FILE NUMBER DATE OF RECORD	MORTGAGEES FAMILY NAMES	GIVEN NAMES ABCDEFGH	GIVEN NAMES IJKLMNO	GIVEN NAMES PQRSTUVWXYZ	MORTGAGORS	BOOK	PAGE	Amount	BRIEF DESCRIPTION, LOCATION, ETC. (Not Warranted)
22679 Apr 9 1982	Charter				Jean A. Blum	1567	601	.00 20,950	Patterson St. Lots 12+13 Cor. Lee +
22822 Apr 13 1982	"				Ray James Clark, et al	1567	849		Release Lien from Judgment Roll # 82-1676 - for mtg. see REm
"	"				"	1567	849		Bk. 1492 pg. 888
23015 Apr 15 1982	"				Robert W. Stephens Jr.	1567	937	.62 50,153	Chick's Mtg. Co. Lot Brushy Creek Rd.
23333 Apr 20 1982	"				Robert Daniel Rabbs	1568	326	.00 72,450	Re-Record # 553. Lot 400 Sugar creek For orig. mtg see REm Bk. 1555 pg.
23372 Apr 20 1982	"				Nugh Milton Duck, et al	1568	244		Re-Record mtg. assigned Fed. Nat'l Mtg. Assn. - for mtg. see Rem Bk. 156
"	"				"	1568	244		Re-Record pg. 215 & re-Record 1565 pg. 13
23761 Apr 26 1982	"				Gayle M. Mosley	1568	666	.00 13,600	Thorwood Mts. Lot 31 Vance St.
23917 Apr 27 1982	"				Jean A. Blum	1568	796	.00 20,950	Re-Record Part lots 12+13 Cor. Lee + Patterson St. for orig. see Rem Bk. 1567 pg. 601
"	"				"	1568	796		Re-Record
24172 Apr 29 1982	"				Joe T. Young	1568	971	.00 20,000	Lot 12, Abide Ave. "Highland"
24174 Apr 30 1982	"				James A. Brann, et al	1568	994	.00 27,750	Lot 9 Oak Crest I
24217 Apr 30 1982	"				Brian A. Robinson, et al	1569	15	.00 57,500	Windsor Dale Sec. 2 Lot 22 Buckinghorn Way
24267 Apr 30 1982	"				Ellen M. McCullough	1569	21	.00 27,950	St. lot 25 Belmont St. (cont.)
24315 Apr 30 1982	"				Larry J. Natcher, et al	1569	157	.00 64,300	N.P.L. Unit 17-B Sugar Creek Villas
24318 Apr 30 1982	"				Nancy L. Liegel	1569	167	.00 37,950	N.P.L. Unit 18-B Sugar Creek

INDIRECT or MORTGAGEE Index to Real Estate Mortgages — Greenville County, S. C.

KEYS PRINTING COMPANY, GREENVILLE, S. C.

Open at Proper Tab according to First Letter or Letters of Name and refer to Buff Sub-Index sheet for page reference.

(MM)

FILE NUMBER DATE OF RECORD	MORTGAGEES FAMILY NAMES	GIVEN NAMES ABCDEFGH	GIVEN NAMES IJKLMNO	GIVEN NAMES PQRSTUVWXYZ	MORTGAGORS	BOOK	PAGE	Amount	BRIEF DESCRIPTION, LOCATION, ETC. (Not Warranted)
24657 May 5, 1982	Charter				David E. Andrew	1569	417	22,450 ⁰⁰	abney mills Lot 91 Natch St. sec. 1
24975 May 10, 1982	"				Fred Phillip Smith	1569	764	37,438 ⁰⁰	22 Richmond Hills, sec. 5 Lot 6 Konnarock Cr.
25167 May 12, 1982	"				Walter Edwin McNeill	1569	899	32,800 ⁰⁰	Lot, County Rd.
25304 May 13, 1982	"				William R. Turner	1570	11	95,000 ⁰⁰	Louis Point Lot 2 Phillips Mill
25480 May 17, 1982	"				Larry W. Kelly	1570	192	20,300 ⁰⁰	city view annex lots 26 & 27 Nancy Rd.
26011 May 24, 1982	"				Fred Phillip Smith	1570	641	34,438 ⁸²	For orig. mty. see R & M bk. 1569 p. 764. Lot 6 Konnarock cr. Richmond Hills, sec. 5
26137 May 24, 1982	"				Joseph A. Drabyczki	1570	795	31,000 ⁰⁰	Lot 8 Parkstone
26161 May 25, 1982	"				Jimmy L. Mingo	1570	870	18,150 ⁰⁰	Lot, Stall St.
26220 May 25, 1982	"				Stephen Newton	1570	873	40,000 ⁰⁰	Richmond hills Lot 30 Lynchburg Rd.
26258 May 25, 1982	"				Barry W. Benson, Jr.	1570	952	48,550 ⁰⁰	Lot 8 mty. see R & M bk. 1568 p. 994
26396 May 27, 1982	"				James A. Quinn	1571	106	27,750 ⁰⁰	Lot 9 Oak Crest I. For orig.
26452 May 27, 1982	"				Fred V. Brown	1571	124	29,700 ⁰⁰	Trail, Jew's Bridge
26459 May 27, 1982	"				Robert Daniel Dobbs	Re-Record 1571	204		mty. assigned M & S C mty. meeting Chg. for mty. see R & M bk. 1555 p. 553 Chg. re-rcord 1568 p. 326
26459 May 27, 1982	"				Robert Daniel Dobbs	Re-Record 1571	205		mty. assign. M & S C mty. meeting Chg. for mty. see R & M bk. 1555 p. 553 Chg. re-rcord 1568 p. 326

INDIRECT or MORTGAGEE Index to Real Estate Mortgages - Greenville County, S. C.

KEYS PRINTING COMPANY, GREENVILLE, S. C.

Open at Proper Tab according to First Letter or Letters of Name and refer to Buff Sub-Index sheet for page reference.

FILE NUMBER DATE OF RECORD	MORTGAGEES FAMILY NAMES	GIVEN NAMES ABCDEFGHIJ	GIVEN NAMES KLMNO	GIVEN NAMES PQRSTUVWXYZ	MORTGAGORS	BOOK	PAGE	Amount	BRIEF DESCRIPTION, LOCATION, ETC. (Not Warranted)
26545 May 28, 1982	Charter				Carol B. Walter et al	1571	227	54,500 ⁰⁰	N.P.R. Unit 32 Northgate Ave
26733 May 31, 1982	"				J. Mitchell Blackstone et al	1571	428	44,500 ⁹⁹	Ridge Spring Rd. Orchard area Lot 73 Cor. Fairhaven Rd. &
26754 May 31, 1982	"				John M. Campbell, Jr.	1571	444	65,000 ³⁰	Lot 7 Clelland St.
26859 June 2, 1982	"				George M. Sisson et al	1571	603	36,950 ⁰⁰	Notes - Lots 13 & 14 Snow Camp "Ernie"
27123 June 4, 1982	"				William Chandler Beacham	1571	852	38,000 ⁰⁰	University Park Lot 122 Brookside Cr.
27352 June 7, 1982	"				David A. Sizemore	1572	32	22,050 ⁰⁰	City View Lot 112 Mc Dade St.
27475 June 8, 1982	"				Charles L. Fields et al	1572	95	24,000 ⁰⁰	Lot 11 Grove St.
27496 June 9, 1982	"				Walter Edwin McDaniel	1572	131	32,800 ⁰⁰	Re-Record Lot 879. Lot County Rd. 700 sq. ft. See L.E.D. 1569
27594 June 9, 1982	"				Carl Michael Lee, et al	1572	261		Release him from judgment
	"				"	1572	261		Rec # 82-3108 - for mtg. see REM bk. 1528 pg. 1
28181 June 16, 1982	"				Martin Dohr	1572	800	30,500 ⁰⁰	Unit 5-52 Snow Park Overlook Rd
28204 June 16, 1982	"				John C. Pritchett, et al	1572	831	38,000 ⁰⁰	Lot 14 E. Avondale St.
28630 June 31, 1982	"				Mary E. Coffey, et al	1573	294	59,500 ⁰⁰	Vaughan Rd. Lot Cor. Jaylor Rd. &
28714 June 22, 1982	"				Edward W. Miller, et al	1573	338	49,000 ⁰⁰	St. lot 5 Chick Springs
28822 June 23, 1982	"				Robert M. Campbell	1573	486	49,930 ⁷¹	Lot 12 Mt. View acres
28861 June 24, 1982	"				Linda D. Whiteman	1573	527	24,550 ⁰⁰	Mills No. 1 Village Lot 29 Fourth Ave. Judson

INDIRECT or MORTGAGEE Index to Real Estate Mortgages — Greenville County, S. C.

KEYS PRINTING COMPANY, GREENVILLE, S. C.

Open at Proper Tab according to First Letter or Letters of Name and refer to Buff Sub-Index sheet for page reference.

(00)

FILE NUMBER	MORTGAGEES	GIVEN NAMES	GIVEN NAMES	GIVEN NAMES	MORTGAGORS	BOOK	PAGE	Amount	BRIEF DESCRIPTION, LOCATION, ETC. (Not Warranted)
DATE OF RECORD	FAMILY NAMES	ABCDEFGH	IJKLMNO	PQRSTUVWXYZ					
4170 aug. 19, 1982	Charter				Laurence M. Lenty, et al	1578	181	25,350.00	A. lot 16 Anderson Rd.
4211 aug. 19, 1982	"				Linda Y. Whiteman	1578	204	22,900.00	along mfg. Brandon Pkt. Lot 385 Lerrin St. sec. 2
4686 aug. 25, 1982	"				Jerome P. Carne, et al	1578	614	29,450.00	Lot 35 Newland
4956 aug. 27, 1982	"				James Harold Chandler	1578	842	51,700.00	ave. Brookforest Pt. lots 98 & 95 Fairmont
5189 aug. 31, 1982	"				M. Jimmie Ernest Hauer	1579	193	25,800.00	their .25 acre Campbell ave.
5281 Sep. 1, 1982	"				Benny R. Robinson	1579	407	89,750.00	Merrifield R. Lot 16 Merrifield Dr.
5347 Sep. 1, 1982	"				Richard E. Homan, II	1579	464	35,150.00	Lot 185 Oak Crest, sec. II
6209 Sep. 13, 1982	"				Donald R. Glue	1580	274	18,700.00	For orig. mfg. see R & M BK. 1576
"	"				" "	1580	274		Re-Record B. 235 Lot 14 Rutherford Rd. Rutherford R. + Pinewood Dr. Broadland Hill sec. 3
6374 Sep. 14, 1982	"				J. R. Barrett, et al	1580	325	44,800.00	Lot 65 Cor. Jumblewood, sec. 2
6666 Sep. 16, 1982	"				Deborah B. Winham	1580	659	60,000.00	9.92 acre Carr Rd.
6721 Sep. 17, 1982	"				J. D. Nathaway	1580	738	61,850.00	ave. Brookforest Pt. lots 79 & 78 Fairmont
7100 Sep. 22, 1982	"				Steven D. Whitaker	1581	66	24,550.00	J.W. Fee sec. 1 Lot 64 "B" 57. Village Homes
7435 Sep. 24, 1982	"				Henry Francis Famy	1581	519	115,000.00	28 ac. S. C. Hwy. 22
7554 Sep. 27, 1982	"				Jimmie Ernest Hauer	1581	611	26,456.53	For orig. mfg. see R & M BK. 1579 Pg. 193. .25 ac. Campbell ave. their
"	"				" "	1581	611		Re-Record

INDIRECT or MORTGAGEE Index to Real Estate Mortgages — Greenville County, S. C.

KEYS PRINTING COMPANY, GREENVILLE, S. C.

Open at Proper Tab according to First Letter or Letters of Name and refer to Buff Sub-Index sheet for page reference.

FILE NUMBER DATE OF RECORD	MORTGAGEES FAMILY NAMES	GIVEN NAMES ABCDEFGH	GIVEN NAMES IJKLMNO	GIVEN NAMES PQRSTUVWXYZ	MORTGAGORS	BOOK	PAGE	Amount	BRIEF DESCRIPTION, LOCATION, ETC. (Not Warranted)
7980 Oct. 1, 1982	Charter		Mtg. Co.		S. Lloyd Kamin, et al	1582	75	45,950 ^{.00}	Lot 4 Bethany Rd.
7980 Oct. 1, 1982	"		"		James Hall, et al	1582	87	26,850 ^{.00}	Lots 23+24 Parker Rd.
7976 Oct. 1, 1982	"		"		Allen Kelley Presley, et al	1582	90	54,650 ^{.00}	Sec. IV, Sijille Lot 205 Soral Way Brentwood
8040 Oct. 1, 1982	"		"		Barbara J. Wilson	1582	137	54,550 ^{.00}	Lots 4+5 Fall Oak Dr.
8242 Oct. 4, 1982	"		"		Naniet Jean Leslie	1582	403	39,533 ^{.82}	Sunset Hills Lot 68 Sunset Dr.
8167 Oct. 4, 1982	"		"		Cornie L. Cook, et al	1582	420	67,270 ^{.00}	For orig. Mtg. See Ref. bt. 1574 9-105, Lot 20 Crestline Rd Hillendale Hgts.
"	"		"		"	1582	420		"
8484 Oct. 6, 1982	"		"		Gordon E. Mann	1582	618	33,600 ^{.00}	Sauri Park Lots 2+3 1st. lot 8 Sans Nate Ests.
8516 Oct. 7, 1982	"		"		John W. Malony, et al	1582	648	59,395 ^{.50}	Lot 430 Hudson Rd. Hill
8861 Oct. 11, 1982	"		"		Elda L. Knoch, Jr. et al	1582	914	61,271 ^{.94}	Sec. IV Lot 69 White Oak Hills
8924 Oct. 12, 1982	"		"		Billy C. Hill, et al	1582	989	37,700 ^{.00}	Lot 70 Extra. Merion Co.
8936 Oct. 12, 1982	"		"		William B. Dunson, et al	1583	1	32,300 ^{.00}	Lot 6 Overbrook Lane Sheffield Forest
9382 Oct. 18, 1982	"		"		Cletus Lester Smith, Jr.	1583	343	56,387 ^{.57}	Lot 24 Confederate Cr
9424 Oct. 18, 1982	"		"		Robert M. Helms, et al	1583	404	33,000 ^{.00}	Burgess Hill Green Lot 116 Chestnut ave.
9614 Oct 20, 1982	"		"		John Archie Martin, et al	1583	509	145,000 ^{.00}	Place Lot 91 Hudson Rd. Stratton
9656 Oct. 20, 1982	"		"		Gordon E. Mann	1583	539	37,700 ^{.00}	Lot 15 Perry Rd.

INDIRECT or MORTGAGEE Index to Real Estate Mortgages — Greenville County, S. C.

KEYS PRINTING COMPANY, GREENVILLE, S. C.

Open at Proper Tab according to First Letter or Letters of Name and refer to Buff Sub-Index sheet for page reference.

(PP)

FILE NUMBER DATE OF RECORD	MORTGAGEES FAMILY NAMES	GIVEN NAMES ABCDEFGH	GIVEN NAMES IJKLMNO	GIVEN NAMES PQRSTUVWXYZ	MORTGAGORS	BOOK	PAGE	Amount	BRIEF DESCRIPTION, LOCATION, ETC. (Not Warranted)
9755 Oct. 21, 1982	Charter				Robert E. Hartford ^{et al}	1583	718	99,750 ^{.00}	'Merrifield Park' Lot 85 Hillborough Dr.
9943 Oct. 22, 1982	"				Henry Francis Famy	1583	814	115,000 ^{.00}	519. 28.00 ac. S. E. Hwy. 22 For orig. mtg see R.E.H. 1581 Pg
10196 Oct. 27, 1982	"				Mary N. Long ^{et al}	1584	109	43,900 ^{.00}	Lot
10209 Oct. 27, 1982	"				Nesbit Clarkson Mayo ^{et al}	1584	125	57,000 ^{.00}	Neutrage Lakes Lot 92 Black Horse Run
10223 Oct. 27, 1982	"				Gerald A. Glor	1584	139	33,600 ^{.00}	Quantary Hts. sec. F Lot 25 Pofford Lane
10350 Oct. 29, 1982	"				Jerry M. Hamet ^{et al}	1584	370	23,000 ^{.00}	Duncan Mills sec. II Lot 76 Blake St.
10411 Oct. 29, 1982	"				Anna M. Smith ^{et al}	1584	419	55,000 ^{.00}	sec. A. Hamer Ests. Pt. lot 37 Carolina ave.
10441 Oct. 29, 1982	"				Michael P. Laina ^{et al}	1584	454	45,000 ^{.00}	mt. View acre Lot 13 Morningdale Rd
10440 Oct. 29, 1982	"				Stephen J. Pauer ^{et al}	1584	459	50,531 ^{.89}	mtn. shadow Lot 14 Calybank Rd.
10442 Oct. 29, 1982	"				Robert L. Myers ^{et al}	1584	468	90,389 ^{.75}	Shille 3.28 ac. merton rd.
10444 Oct. 29, 1982	"				Lucinda A. Coat	1584	490	35,000 ^{.00}	Spring Forest Ests. Lot 24 Spring Forest Rd.
10444 Oct. 29, 1982	"				Jane D. Dougherty	1584	483	62,080 ^{.41}	Brook View Gardens Lot 20 Ravensworth Rd.
10447 Oct. 29, 1982	"				Vaig A. O'Neal ^{et al}	1584	509	59,000 ^{.00}	Farwell Woods sec 4 Lot 176 Pleasant Trail
10509 Nov. 1, 1982	"				Barbara Ann Hoste	1584	571	25,150 ^{.00}	N.P.R. Unit 5-D Joun Pt
10533 Nov. 1, 1982	"				Lyle E. Lindem ^{et al}	1584	576	68,541 ^{.00}	sec. 1 Lowderhouse Lot 42 Canbrake Lane
10542 Nov. 1, 1982	"				abdul a. Dimaana ^{et al}	1584	610	106,500 ^{.00}	Pt. lot 18

INDIRECT or MORTGAGEE Index to Real Estate Mortgages — Greenville County, S. C.

KEYS PRINTING COMPANY, GREENVILLE, S. C.

Open at Proper Tab according to First Letter or Letters of Name and refer to Buff Sub-Index sheet for page reference.

FILE NUMBER DATE OF RECORD	MORTGAGEES FAMILY NAMES	GIVEN NAMES ABCDEFGHIJ	GIVEN NAMES KLMNO	GIVEN NAMES PQRSTUVWXYZ	MORTGAGORS	BOOK	PAGE	Amount	BRIEF DESCRIPTION, LOCATION, ETC. (Not Warranted)
10578 Nov. 1, 1982	Charter				^{inc.} Premier Invest. Co.	1584	639	76,500 ^{.00}	^{sec. II} Lot 33 Quail Ridge
10577 Nov. 1, 1982	"				^{inc.} Premier Invest. Co.	1584	649	76,500 ^{.00}	^{sec. II} Lot 31 Quail Ridge
10617 Nov. 1, 1982	"				^{inc.} Milton Brooks Gallagher	1584	676	40,000 ^{.00}	^{see 66-Record} Pt. lot 24-5 Kesnee Sho. Cherokee Pt. For orig. mtg. see R.E.H. BK. 1587 pg. 588
10645 Nov. 1, 1982	"				Richard E. Dixon, ^{inc.}	1584	729	68,300 ^{.00}	Lot 56 Heritage Lakes
10838 Nov. 3, 1982	"				Michael N. Watts	1584	932	32,500 ^{.00}	Pt. lot 34 Rowley St.
10888 Nov. 3, 1982	"				Philip A. Hawkins	1584	956	57,350 ^{.00}	2 acre Pittman Rd. Dalewood Hts.
10913 Nov. 4, 1982	"				Wiley Nathaniel Jenkins	1584	987	57,787 ^{.50}	Lot 28 Dalewood Pt. Pt. Home Pt.
11115 Nov. 5, 1982	"				George N. Brock, ^{inc.}	1585	138	27,000 ^{.00}	Lots 25 & 26 Brookway In mtg. see R.E.H. BK. 1577 pg. 589
11126 Nov. 5, 1982	"				J. B. Heron	1585	124		mtg. assigned to Jeff. Nat'l Mtg. Assn. Wills, N. Y. R.
11213 Nov. 8, 1982	"				James E. Naylor, Jr.	1585	229	59,350 ^{.00}	Unit 24-D Sugar Creek Holly Springs, Mauldin
11244 Nov. 8, 1982	"				Larry V. Nornby, ^{inc.}	1585	267	64,000 ^{.00}	Lot 92 Poplar Lane
11330 Nov. 9, 1982	"				Robert E. Northrup, ^{inc.}	1585	331	99,750 ^{.00}	For orig. mtg. see R.E.H. BK. 1583 pg. 719. Lot 85 Hillborough Pt. Merrifield Pt.
"	"				"	1585	331		
11350 Nov. 9, 1982	"				Charles Stephen McDonald, ^{inc.}	1585	355	80,000 ^{.00}	Meyers Pt. Sec. 1 Lot 12 Rockwood Pt.
11353 Nov. 9, 1982	"				Lot a. Price	1585	360	56,400 ^{.00}	Paragon Ct. Patis Home lot 57
11463 Nov. 10, 1982	"				Wesley Allen Halder, ^{inc.}	1585	560	36,650 ^{.00}	Lot 6

INDIRECT or MORTGAGEE Index to Real Estate Mortgages — Greenville County, S. C.

KEYS PRINTING COMPANY, GREENVILLE, S. C.

☞ Open at Proper Tab according to First Letter or Letters of Name and refer to Buff Sub-Index sheet for page reference.

(99)

FILE NUMBER DATE OF RECORD	MORTGAGEES FAMILY NAMES	GIVEN NAMES ABCDEFGH	GIVEN NAMES IJKLMNO	GIVEN NAMES PQRSTUWXYZ	MORTGAGORS	BOOK	PAGE	Amount	BRIEF DESCRIPTION, LOCATION, ETC. (Not Warranted)
11582 Nov. 11, 1982	Charter				<i>the</i> Mull J. Roberts Jr.	1585	697	.00	Shay Fox Run, sec. 2 Lot 147 Rounddale Ct.
11524 Nov. 11, 1982	"				Benny B. Robinson <i>et al</i>	1585	712	.00	For mtg. on Ken. Bk. 1579 p. 407 mtg. assign. Ind. Nat'l mtg. Assoc.
11601 Nov. 12, 1982	"				Curtis J. Silla, <i>the</i>	1585	738	74,575	Quinton Oaks, sec. 3 Lot 7 Buckingham Way
11707 Nov. 12, 1982	"				Frederick N. Braden, <i>the</i>	1585	839	56,000	Sweetwood, sec. IV Lot 148 Sweetwood Way
11723 Nov. 15, 1982	"				Stephen D. Bartlett	1585	876	99,000	Forester Woods, sec. 7 Lot 133 Piney Grove Rd.
11845 Nov. 15, 1982	"				John J. Ewing, <i>the</i>	1585	961	37,050	Springs Lot 29, sec. II Chisel
11988 Nov. 16, 1982	"				Lee Doyle Long, Jr., <i>the</i>	1586	75	50,000	Lot 107 Heritage Lake
12095 Nov. 17, 1982	"				William N. Myers	1586	267	52,900	Lot 38 alpine Way
12242 Nov. 19, 1982	"				Tony W. Bryan, <i>the</i>	1586	391	55,000	Eastgate Village Lot 44 Blodensidge, D.
12318 Nov. 19, 1982	"				Douglas M. Jamison, <i>the</i>	1586	461	80,700	Lot 302 Condrake III
12321 Nov. 19, 1982	"				Stephen C. Shaffer, <i>the</i>	1586	482	38,950	Westwood south, sec. F Lot 253 Shogbark Ct.
12325 Nov. 19, 1982	"				David J. Nash, <i>the</i>	1586	497	71,100	M. I. Lot 134 Condrake
12343 Nov. 19, 1982	"				Stephen C. Shaffer, <i>the</i>	1586	493	.00	mtg. assign. to S.C. State Nursing Authority, for mtg. see R&H Bk. 1586 p. 482
12366 Nov. 22, 1982	"				Vermelle J. Davis, <i>the</i>	1586	561	36,326	sec. e Lot 126 Woodhills
12385 Nov. 22, 1982	"				Duane Eric Hopkins, <i>the</i>	1586	607	37,950	Dr. Pleasant View Lot 19 Willow Springs

INDIRECT or MORTGAGEE Index to Real Estate Mortgages — Greenville County, S. C.

KEYS PRINTING COMPANY, GREENVILLE, S. C.

Open at Proper Tab according to First Letter or Letters of Name and refer to Buff Sub-Index sheet for page reference.

FILE NUMBER DATE OF RECORD	MORTGAGEES FAMILY NAMES	GIVEN NAMES ABCDEFGH	GIVEN NAMES IJKLMNO	GIVEN NAMES PQRSTUVWXYZ	MORTGAGORS	BOOK	PAGE	Amount	BRIEF DESCRIPTION, LOCATION, ETC. (Not Warranted)
12432 Nov. 22, 1982	Charter				Mortgage Co.				
	"				et al Auree Eric Wapner	1586	614		Mtg. assign. S.C. State Banking Authority - for mtg. see R Em bk. 1586 pg. 607
	"				"	1586	614		
12503 Nov. 23, 1982	"				Daisy P. Davis	1586	725	28,350 ^{.00}	Lot 7 Allwood ave. Allwood
12655 Nov. 24, 1982	"				Robert L. Miller, et al	1586	856	28,140 ^{.00}	Lot. S.C. Hwy. - S-90
12658 Nov. 24, 1982	"				Hugh L. Sykes, et al	1586	869	120,000 ^{.00}	Lot 7 Fair Saint Highway, N.C.
12667 Nov. 24, 1982	"				Michael C. Bouknight, et al	1586	908	38,000 ^{.00}	Lot 19 Waters ave.
12720 Nov. 24, 1982	"				Thomas Edgar Moore Jr., et al	1586	951	45,000 ^{.00}	Lot 17 Stratford, sec. II
12697 Nov. 24, 1982	"				Michael C. Bouknight, et al	1586	915		Mtg. assign. S.C. State Banking Authority - for mtg. see R Em Book 1586 pg. 908
	"				"	1586	915		
12729 Nov. 24, 1982	"				Thomas Edgar Moore Jr., et al	1586	958		Mtg. assign. S.C. State Banking Authority - for mtg. see R Em Book 1586 pg. 951
	"				"	1586	958		
12858 Nov. 29, 1982	"				Udell L. Sutcliffe, et al	1587	156	88,350 ^{.00}	Revered Pl. sec. 12 Lot 264 Wedgwood Terrace
12977 Nov. 29, 1982	"				William M. Mull, et al	1587	255	48,000 ^{.00}	Homestead sec II Lot 1 Homehurst Pl.
13142 Dec. 1, 1982	"				James W. Knox Jr., et al	1587	524	90,000 ^{.00}	Sec 3 Lot 4 Redcliff Rd. Pelham Est
13284 Dec. 1, 1982	"				John Joseph Zogger, et al	1587	733	49,950 ^{.00}	Lot 121 Inaugum Pk
13471 Dec. 3, 1982	"				et al Pat A. Pierce	1587	925	56,400 ^{.00}	Pat A. Home lot 57 Janager Cr. for any. Mtg see R Em bk. 1585 pg. 360

INDIRECT or MORTGAGEE Index to Real Estate Mortgages — Greenville County, S. C.

KEYS PRINTING COMPANY, GREENVILLE, S. C.

☞ Open at Proper Tab according to First Letter or Letters of Name and refer to Buff Sub-Index sheet for page reference.

(RR)

FILE NUMBER DATE OF RECORD	MORTGAGEES FAMILY NAMES	GIVEN NAMES ABCDEFGH	GIVEN NAMES IJKLMNO	GIVEN NAMES PQRSTUVWXYZ	MORTGAGORS	BOOK	PAGE	Amount	BRIEF DESCRIPTION, LOCATION, ETC. (Not Warranted)
13628 Dec. 6, 1982	Charter				Jerry W. Cullerton	1588	76	17,000.00	Judson Mills, Sec. IV Lot 68 Sixth St.
13698 Dec. 7, 1982	"				Michael P. Fisher, et al	1588	139	62,000.00	Blum Rd. Good Blum Road Lot 24 Cor. Ravenscroft Blvd
13737 Dec. 7, 1982	"				Dary J. Hutchen, et al	1588	236		For mtg. see Rem. Bl. 1569 pp. 157 mtg. assigned to M&C mtg. marketing corp.
13737 Dec. 7, 1982	"				Dary J. Hutchen, et al	1588	237		For mtg. see Rem. Bl. 1569 pp. 157 mtg. assign. Bankers Trust of S.C.
13737 Dec. 7, 1982	"				James W. O'Neal, et al	1588	238		For mtg. see Rem. Bl. 1577 pp. 870 mtg. assign. M&C mtg. marketing corp.
13737 Dec. 7, 1982	"				James W. "	1588	239		For mtg. see Rem. Bl. 1577 pp. 870 mtg. assign. Bankers Trust of S.C.
13737 Dec. 7, 1982	"				Thayer Fleming Drumbrine	1588	240		For mtg. see Rem. Bl. 1574 pp. 109 mtg. assign. M&C mtg. marketing corp.
13737 Dec. 7, 1982	"				Thayer Fleming Drumbrine	1588	241		For mtg. see Rem. Bl. 1574 pp. 109 mtg. assign. Bankers Trust of S.C.
13737 Dec. 7, 1982	"				William R. Turner, et al	1588	242		For mtg. see Rem. Bl. 1570 pp. 11 mtg. assign. M&C mtg. marketing corp.
13737 Dec. 7, 1982	"				William R. Turner, et al	1588	243		For mtg. see Rem. Bl. 1570 pp. 11 mtg. assign. Bankers Trust of S.C.
13737 Dec. 7, 1982	"				Carol B. Walter	1588	244		For mtg. see Rem. Bl. 1571 pp. 227 mtg. assign. M&C mtg. marketing corp.
13737 Dec. 7, 1982	"				Carol B. Walter	1588	245		For mtg. see Rem. Bl. 1571 pp. 227 mtg. assign. Bankers Trust of S.C.
13737 Dec. 7, 1982	"				Dany L. Riegel	1588	246		mtg. assign. M&C mtg. marketing corp.
"	"				"	1588	246		For mtg. see Rem. Bl. 1569 pp. 167 O. N. - record Bl. 1575 pp. 131
13737 Dec. 7, 1982	"				"	1588	247		mtg. assign. Bankers Trust of S.C.
"	"				"	1588	247		For mtg. see Rem. Bl. 1569 pp. 167 & O. N. - record Bl. 1575 pp. 131

INDIRECT or MORTGAGEE Index to Real Estate Mortgages — Greenville County, S. C.

KEYS PRINTING COMPANY, GREENVILLE, S. C.

Open at Proper Tab according to First Letter or Letters of Name and refer to Buff Sub-Index sheet for page reference.

FILE NUMBER DATE OF RECORD	MORTGAGEES FAMILY NAMES	GIVEN NAMES ABCDEFGH	GIVEN NAMES IJKLMNO	GIVEN NAMES PQRSTUVWXYZ	MORTGAGORS	BOOK	PAGE	Amount	BRIEF DESCRIPTION, LOCATION, ETC. (Not Warranted)
13737 Dec. 7, 1982	Charter			Mortgage Co.	Ind. G. Brown, et al	1588	250		for mtg. see REM BK. 1571 pg. 124 mtg. assign. M.B.I.C. mtg. marketing Corp for mtg. see REM BK. 1571 pg. 124
13737 Dec. 7, 1982	"		"	"	" " " "	1588	251		mtg. assign. Bankers Trust of S.C.
13737 Dec. 7, 1982	"		"	"	Brian A. Leberion, et al	1588	252		mtg. assign. M.B.I.C. mtg. marketing Corp. - for mtg. see REM BK. 1569
"	"		"	"	" " " "	1588	252		pg. 15 & re-record bk. 1574 pg. 700
13737 Dec. 7, 1982	"		"	"	" " " "	1588	253		mtg. assigned Bankers Trust of S.C. - for mtg. see REM BK. 1569
"	"		"	"	" " " "	1588	253		pg. 15 & re-record 1574 pg. 700
13737 Dec. 7, 1982	"		"	"	Hobert L. Williams et al	1588	248		for mtg. see REM BK. 1577 pg. 154 mtg. assign. M.B.I.C. mtg. marketing Corp
13737 Dec. 7, 1982	"		"	"	" " " "	1588	249		for mtg. see REM BK. 1577 pg. 154 mtg. assign. Bankers Trust of S.C.
13826 Dec. 8, 1982	"		"	"	Jeanne M. Freeman	1588	255	45,000	Lot 5 Lakeside Villas Rosewood Pt.
13963 Dec. 9, 1982	"		"	"	James A. Gillespie	1588	394	49,450	Lot 2 Adonia Pt.
14148 Dec. 10, 1982	"		"	"	Billy R. Kozell	1588	650		Release Lien from Judgment Roll # 82-7842 - for mtg. see REM BK. 1553 pg. 514
"	"		"	"	" " " "	1588	650		
14148 Dec. 10, 1982	"		"	"	James Ralph Pace, Sr.	1588	653		Release Lien from Judgment Roll # 82-7839 - for mtg. see REM BK. 1518 pg. 966
"	"		"	"	" " " "	1588	653		
14148 Dec. 10, 1982	"		"	"	Albert Wade McDonald	1588	651		Release Lien from Judgment Roll # 82-7840 - for mtg. see REM BK. 1541 pg. 494
"	"		"	"	" " " "	1588	651		

INDIRECT or MORTGAGEE Index to Real Estate Mortgages — Greenville County, S. C.

KEYS PRINTING COMPANY, GREENVILLE, S. C.

Open at Proper Tab according to First Letter or Letters of Name and refer to Buff Sub-Index sheet for page reference.

55

FILE NUMBER DATE OF RECORD	MORTGAGEES FAMILY NAMES	GIVEN NAMES ABCDEFGH	GIVEN NAMES IJKLMNO	GIVEN NAMES PQRSTUVWXYZ	MORTGAGORS	BOOK	PAGE	Amount	BRIEF DESCRIPTION, LOCATION, ETC. (Not Warranted)
14446 Dec. 14, 1982	Charter				<i>the</i> Ronnie W. Benson	1588	887	55.00	Heritage Lakes Lot 23 Horness Trail
14446 Dec. 14, 1982	"				<i>Re-Record</i> Billy C. Hill	1588	975	37,700	g. 989. Lot 70 Ext. Manor Pt. For orig. mty. see CEM BK. 1582
14443 Dec. 14, 1982	"				Billy C. Hill	1589	8	20,950	Lot 15 Marble St.
14806 Dec. 17, 1982	"				<i>the</i> William K. Brown	1589	353	40,200	Lot 15 Hillside Cr. Pony. on Rem. Pt. 1585 pg. 961
14929 Dec. 20, 1982	"				<i>the</i> John J. Ewing, III	1589	486		mty. assign. S.C. State Housing Authority E. Highland Ests.
15135 Dec. 21, 1982	"				<i>the</i> Wayne M. Carter	1589	681	26,600	Lot 16 Village ave.
15156 Dec. 22, 1982	"				<i>the</i> Robert M. Barnes	1589	758	57,300	Smiley Lot 53 Pine Tree
15159 Dec. 22, 1982	"				<i>M. the</i> Charles Morgan Stuart	1589	774	63,000	Lanuan Dr. Lots 64, 65 & 66
15390 Dec. 23, 1982	"				Phillip C. Sheppard	1589	992	27,400	Rd. & Bank St. Lots 13, 14, 15 & 16 Bay Haven
15420 Dec. 23, 1982	"				<i>the</i> Norman B. Elsherry	1590	43	29,145	See 3 Highland Ests. Lot 17 Bay Ave. & Bank Crk
15502 Dec. 27, 1982	"				<i>the</i> Eddie B. Battle	1590	211	62,250	Canbrake I Lot 44 Canbrake Dr.
15575 Dec. 28, 1982	"				<i>the</i> Barry L. Sifford	1590	254	41,800	Manor Pt. Lot 43 Fernwood Lane
15576 Dec. 28, 1982	"				William J. Rickett	1590	257	42,000	Lot 65 N. Ordian Ests.
15609 Dec. 28, 1982	"				<i>the</i> Roger Douglas Johnson	1590	268	52,500	Lot 13 Mt. View Ests.
15579 Dec. 28, 1982	"				<i>Re-Record</i> Lucinda N. Root	1590	338	35,000	For orig. mty. see CEM BK. 1584 Pg. 490. Lot 24 Spring Forest Pt.
"	"				"	1590	338		Spring Forest Ests.

INDIRECT or MORTGAGEE Index to Real Estate Mortgages — Greenville County, S. C.

KEYS PRINTING COMPANY, GREENVILLE, S. C.

Open at Proper Tab according to First Letter or Letters of Name and refer to Buff Sub-Index sheet for page reference.

FILE NUMBER DATE OF RECORD	MORTGAGEES FAMILY NAMES	GIVEN NAMES ABCDEFGH	GIVEN NAMES IJKLMNO	GIVEN NAMES PQRSTUVWXYZ	MORTGAGORS	BOOK	PAGE	Amount	BRIEF DESCRIPTION, LOCATION, ETC. (Not Warranted)
15755 Dec. 29, 1982	Charter			Mortgage Co.	Ronney Nelly, et al	1590	382	55,100	Genuine Ests. Lot 7 Blushy Creek Rd.
15941 Dec. 30, 1982	"		"	"	Calvin P. McClain Jr.	1590	590	107,000	1 Silver Creek, Mt. Sugar creek Lot 272 Cor. Silver Creek Rd.
16060 Jan. 3, 1983	"		"	"	Lloyd William Waters	1590	677	33,064	Lot 42 Rooney ave.
16116 Jan. 3, 1983	"		"	"	Benjamin C. Guster Jr.	1590	716	60,000	lot + easement, Austin Sp. 1.18 acs. Bethany Rd. also
16120 Jan. 3, 1983	"		"	"	Stan M. McKinney	1590	735	28,600	Lot 4 miller ave. Ext.
16180 Jan. 3, 1983	"		"	"	Robert S. Jones, et al	1590	768	89,964	Creek Rd I Lot 6 Calico Ct. Pebble
16284 Jan. 4, 1983	"		"	"	J. G. Heran	1590	827	67,500	Blk. E Lot 2 Broadfoot
16424 Jan. 5, 1983	"		"	"	Harold W. Quofford, et al	1591	9	50,350	Sec. 2 Peppertree Lot 224 Wintfield Pl.
16445 Jan. 5, 1983	"		"	"	W. Darrell Martin, M.D.	1591	14	99,000	St. Lot 32 W. Augusta Ave
16464 Jan. 5, 1983	"		"	"	L. K. Groome	1591	30	50,500	Lot 1 & Pt. lot 2 Summit
16676 Jan. 7, 1983	"		"	"	William J. Ricket, et al	1591	224	43,000	257. Lot 65 Vidler Ests. for orig. mtg. see R 64 BK. 1590 Pg.
16845 Jan. 10, 1983	"		"	"	Robert Eugene Brock	1591	488		Release Lien by Judgment Call # 82-8702. For mtg. see REN BK. 1539 Pg. 689. 1 R. Release BK. 1542 Pg. 200
"	"		"	"	"	1591	488		
"	"		"	"	"	1591	488		
16845 Jan. 10, 1983	"		"	"	Robert Kim Finley	1591	491		Release Lien by Judgment Call # 82-8702. For orig. see REN BK. 1533 Pg. 147
"	"		"	"	"	1591	491		

INDIRECT or MORTGAGEE Index to Real Estate Mortgages — Greenville County, S. C.

KEYS PRINTING COMPANY, GREENVILLE, S. C.

Open at Proper Tab according to First Letter or Letters of Name and refer to Buff Sub-Index sheet for page reference.

TT

FILE NUMBER DATE OF RECORD	MORTGAGEES FAMILY NAMES	GIVEN NAMES ABCDEFGH	GIVEN NAMES IJKLMNO	GIVEN NAMES PQRSTUVWXYZ	MORTGAGORS	BOOK	PAGE	Amount	BRIEF DESCRIPTION, LOCATION, ETC. (Not Warranted)
16845 Jan. 10, 1983	Charter			Mortgage Co.	Lewis Martin, et al	1591	492		Release lien by judgment call # 82-8779. For mtg. see R&M bk. 1508 pg. 911
"	"		"	"	"	1591	492		
"	"		"	"	"	1591	492		
17059 Jan. 12, 1983	"		"	"	Donald L. Southland	1591	674	88,350	For orig. mtg. see R&M bk. 1587 p. 158. Lot 264 Wedgewood Terrace, Pungent Rd. Sec. 12
"	"		"	"	"	1591	674		
17806 Jan. 20, 1983	"		"	"	Wally A. Holder, et al	1592	457	36,650	For orig. mtg. see R&M bk. 1585 p. 560. Lot 6
17932 Jan. 24, 1983	"		"	"	Perry V. Howley, et al	1592	615	64,000	For orig. mtg. see R&M bk. 1585 p. 207. Lot 92 Poplar Lane Holly Springs, Mauldin
"	"		"	"	"	1592	615		
18921 Feb. 1, 1983	"		"	"	John W. Maloney	1593	658	59,395	For orig. mtg. see R&M bk. 1582 p. 648. Lot 430 Hudson Rd. Allendale
19465 Jul 7, 1983	"		"	"	James R. Barrett	1594	87		For mtg. see R&M bk. 1580 pg. 325 mtg. assign. M&K mtg. marketing corp.
19465 Jul 7, 1983	"		"	"	James R. Barrett	1594	88		For mtg. see R&M bk. 1580 pg. 325 mtg. assign. Bankers Trust of S.C.
19465 Jul 7, 1983	"		"	"	Deborah D. Windham	1594	89		For mtg. see R&M bk. 1580 pg. 659 mtg. assign. M&K mtg. marketing corp.
19465 Jul 7, 1983	"		"	"	"	1594	90		For mtg. see R&M bk. 1580 pg. 659 mtg. assign. Bankers Trust of S.C.
19465 Jul 7, 1983	"		"	"	Michael P. Laico	1594	91		For mtg. see R&M bk. 1584 pg. 454 mtg. assign. M&K mtg. marketing corp.
19465 Jul 7, 1983	"		"	"	Michael P. Laico	1594	92		For mtg. see R&M bk. 1584 pg. 454 mtg. assign. Bankers Trust of S.C.
19465 " "	"		"	"	Charles Stephen & Donald	1594	93		For mtg. see R&M bk. 1585 pg. 355 mtg. assign. M&K mtg. marketing corp.
19465 " "	"		"	"	Charles Stephen & Donald	1594	94		For mtg. see R&M bk. 1585 pg. 355 mtg. assign. Bankers Trust of S.C.

INDIRECT or MORTGAGEE Index to Real Estate Mortgages — Greenville County, S. C.

KEYS PRINTING COMPANY, GREENVILLE, S. C.

Open at Proper Tab according to First Letter or Letters of Name and refer to Buff Sub-Index sheet for page reference.

FILE NUMBER DATE OF RECORD	MORTGAGEES FAMILY NAMES	GIVEN NAMES ABCDEFGHIJ	GIVEN NAMES JKLMNO	GIVEN NAMES PQRSTUVWXYZ	MORTGAGORS	BOOK	PAGE	Amount	BRIEF DESCRIPTION, LOCATION, ETC. (Not Warranted)
19855 Feb. 19, 1983	Charter			Mortgage Co.	L. Shane Crump <i>et al</i>	1594	451		#83-183 for mtg. see REM BK 1518 pg 807 Release Lien from Judgment Call
19855 Feb. 10, 1983	"		"	"	Al L. Mow III	1594	452		for mtg. see REM BK 1538 pg 525 Release Lien from Judgment Call #83-908
19855 Feb. 10, 1983	"		"	"	James L. Laughner <i>et al</i>	1594	453		for mtg. see REM BK 1503 pg 272 Release Lien from Judgment Call #83-255
19855 Feb. 10, 1983	"		"	"	Floyd Howard, Jr. <i>et al</i>	1594	454		for mtg. see REM BK 1531 pg 512 Release Lien from Judgment Call #83-184
19855 Feb. 10, 1983	"		"	"	Robert A. Fleckpachler <i>et al</i>	1594	455		for mtg. see REM BK 1540 pg 636 Release Lien from Judgment Call #83-185
19855 Feb. 10, 1983	"		"	"	Charles C. Anderson <i>et al</i>	1594	456		Release Lien from Judgment Call #83-186 - for mtg. see REM BK 1525 pg 207 & record 1527 pg 614
20123 Feb. 14, 1983	"		"	"	Henry Allen Abercrombie <i>et al</i>	1594	805		mtg. assigned to The Lumber & Patterson Co. - for mtg. see REM BK 1493 pg 442
20897 Feb. 23, 1983	"	"	"	"	Charles Morgan Stuart <i>et al</i>	1594	805	.00	774. Lots 64, 65, 866 Lannan Dr.
21475 Mar. 1, 1983	"	"	"	"	Lee Doyle Long, Jr. <i>et al</i>	1595	466	63,000	for orig. mtg. see REM BK 1589 pg.
"	"	"	"	"	"	1596	144	50,000	for orig. mtg. see REM BK 1586 pg.
"	"	"	"	"	"	1596	144		75. Lot 107 Heritage Lakes
22056 Mar. 4, 1983	"	"	"	"	Gordon E. Mann	1596	764	37,700	.00 539. Lot 15 Perry Cr.
22195 Mar. 7, 1983	"	"	"	"	Robert S. Jones, <i>et al</i>	1596	925	89,964	for orig. mtg. see REM BK 1583 pg.
"	"	"	"	"	"	1596	925		pg. 768. Lot 6 Calves Cr. Abbe Creek, Rt. I

(over)

INDIRECT or MORTGAGEE Index to Real Estate Mortgages — Greenville County, S. C.

REG. U. S. PAT. OFFICE *DeWitt* County Indexes Since 1888 An Identifying Trade Mark

☞ Open at Proper Tab according to First Letter or Letters of Name and refer to Buff Sub-Index sheet for page reference.


COTT FAMILY NAME INDEX No. 75 © 1949
MADE BY THE COTT INDEX COMPANY, COLUMBUS, OHIO
SOLD BY WALKER, EVANS & COGSWELL CO., CHARLESTON, S.C.

(UK)

FILE NUMBER DATE OF RECORD	MORTGAGEES FAMILY NAMES	GIVEN NAMES ABCDEFGH	GIVEN NAMES IJKLMNO	GIVEN NAMES PQRSTUVWXYZ	MORTGAGORS	BOOK	PAGE	Amount	BRIEF DESCRIPTION, LOCATION, ETC. (Not Warranted)
23440 Mar. 17, 1983	Charter				Lee Doyle Long, Jr. et al	1598	343		Mtg assign. to MBS mortgage marketing Corp. for mtg. REM BK 1586 Pg. 75 and Record BK 1596 Pg 144
"	"		"	"	" " " " "	1598	343		
23440 Mar. 17, 1983	"		"	"	Lee Doyle Long, Jr. et al	1598	342		Mtg. assign. to Bankers Trust of S.C. 21. For mtg. see REM BK 1586 Page 75. and for Record see REM BK 1596 Pg. 144
"	"		"	"	" " " " "	1598	342		
26096 Apr. 8, 1983	"		"	"	Billy Carlton Hill	1601	451		Release Lien by Judgment Roll # 83-1476. For mtg. see REM BK 1527 Pg. 366
"	"		"	"	" " " " "	1601	451		
26096 Apr. 8, 1983	"		"	"	Billy C. Hill	1601	452		Release Lien by Judgment Roll # 83-1475. For mtg. see REM BK 1537 Pg. 875
"	"		"	"	" " " " "	1601	452		
29385 May 6, 1983	"		"	"	Larry Dean Julian et al	1605	709		Release Lien from Judgment Roll # 83-1965. For mtg. see REM Book 1493 Pg. 35
"	"		"	"	" " " " "	1605	709		
31483 May 25, 1983	"		"	"	Irma M. Smith	Re-Record	1608 37	.00	44. Lot 37 Carolina Ave. Dec. A. Bower Ede. For deed see Deed Bk 1584 Pg 419
"	"		"	"	" " " " "	Re-Record	1608 37		
32607 June 2, 1983	"		"	"	Harvey E. Jay et al	1609	750		Mtg. assigned to Secretary of Housing & Urban Dev. - for mtg. see REM Book 1542 Pg. 699
"	"		"	"	" " " " "	1609	750		
33527 June 11, 1983	"		"	"	James M. Hall et al	1611	9		Release Lien from Judgment Roll # 83-2860. For mtg. see REM Bk. 1498 Pg. 93
"	"		"	"	" " " " "	1611	9		

INDIRECT or MORTGAGEE Index to Real Estate Mortgages — Greenville County, S. C.


() REG. U. S. PAT OFFICE *Chas McCott* County Indexes Since 1888 An Identifying Trade Mark

 Open at Proper Tab according to First Letter or Letters of Name and refer to Buff Sub-Index sheet for page reference.

COTT FAMILY NAME INDEX No. 75 © 1949
MADE BY THE COTT INDEX COMPANY, COLUMBUS, OHIO
SOLD BY WALKER, EVANS & COGSWELL CO., CHARLESTON, S.C.

FILE NUMBER DATE OF RECORD	MORTGAGEES FAMILY NAMES	GIVEN NAMES ABCDEFGH	GIVEN NAMES IJKLMNO	GIVEN NAMES PQRSTUVWXYZ	MORTGAGORS	BOOK	PAGE	Amount	BRIEF DESCRIPTION, LOCATION, ETC. (Not Warranted)
33527 June 10, 1983	Charter			Mortgage Co,	Barry W. Benson, <i>et al</i> <i>et al</i>	1611	11		Release Lien from Judgment Roll # 83-2863 - for mty. see REM Book 1570 pg. 952
33527 June 10, 1983	"			"	Donna K. Jones	1611	12		Release Lien from Judgment Roll # 83-2859 - for mty. see REM Book 1563 pg. 535
33527 June 10, 1983	"			"	J. Don Thompson, <i>et al</i>	1611	13		Release Lien from Judgment Roll # 83-2862 - for mty. see REM Book 1502 pg. 189
34695 June 21, 1983	"			"	J. Michael Thompson	1612	484		for mty. see REM Book 1576 pg. 727 mty. assigned to Fed. Nat'l Mty. Assn. - 2 nd mty. see REM Book 1493 pg. 442
35939 June 30, 1983	"			"	Henry Allen Abercrombie, <i>et al</i>	1613	996		Release Lien from Judgment Roll # 83-2762 - for mty. see REM Book 1585 pg. 876
5205 Aug 12, 1983	"			"	Dane S. Bartlett	1620	968		mty. assigned City Fed. S. & L. Assn. # 83-3868 for mty. see REM Book 1561 pg. 21
5204 Aug 12, 1983	"			"	Delores G. McCullough	1620	971		Release Lien from Judgment Roll for mty. see REM Book 1568 page 666
5204 Aug 12, 1983	"			"	Gayle M. Mosley	1620	972		Release Lien from Judgment Roll # 83-3886 - for mty. see REM Book 1585 pg. 229
6502 Aug 24, 1983	"			"	James E. Naylor, Jr.	1622	644	59,350	Unit 24 - D Sugar Creek Willow/Hair Pop. No Record
8355 Sept 9, 1983	"			"	Frederick H. Basiden	1624	980	56,000	See III # 83-3886 - REM Book 1585 pg. 839 Lot 148 Wentwood Terr, Wentwood
13887 Oct. 19, 1983	"			"	William R. Nenezer, <i>et al</i>	1631	526		for mty. see REM Book 1474 page 221 Release Lien from Judgment Roll # 83-4933
16298 Nov. 18, 1983	"			"	Kenneth A. Davis, <i>et al</i>	1636	142		for mty. see REM Book 1226 pg. 225 mty. assigned to Alliance Mty. Co.
18148 Dec. 6, 1983	"			"	Edward J. Moreland	1638	750		for mty. see REM Book 1542 pg. 1 mty. assigned to Fed Home Loan Mty. Corp.

INDIRECT or MORTGAGEE Index to Real Estate Mortgages — Greenville County, S. C.


 Open at Proper Tab according to First Letter or Letters of Name and refer to Buff Sub-Index sheet for page reference.

(VV)

FILE NUMBER DATE OF RECORD	MORTGAGEES FAMILY NAMES	GIVEN NAMES ABCDEFGH	GIVEN NAMES IJKLMNO	GIVEN NAMES PQRSTUVWXYZ	MORTGAGORS	BOOK	PAGE	Amount	BRIEF DESCRIPTION, LOCATION, ETC. (Not Warranted)
18732 Dec. 12, 1983	Charter				Clyde A. Edge	1639	539		#83-6312 For mtg. see Rem Bk. 1504 pg. 723 Release Lien from Judgment Roll
18732 Dec. 12, 1983	"				Ronald M. Gentry et al	1639	543		For mtg. see Rem Bk. 1527 pg. 384 Release Lien from Judgment Roll #83-6312 C/O - record 1530 pg. 73
22074 Jan 16, 1984	"				William Howard Ruby et al	1643	855		#83-6928 For mtg. see Rem Bk. 1500 pg. 156 Release Lien from Judgment Roll
27741 Mar 9, 1984	"				David C. Vance	1651	347		mtg. assigned to Fed. Home Loan mtg. corp. - see mtg. see Rem Bk. 1542 pg. 6
28014 Mar 13, 1984	"				Rodney T. Placher et al	1651	954		Release Lien from Judgment Roll
28014 Mar 13, 1984	"				Edward J. Moreland	1651	955		#84-1226 - for mtg. see Rem Bk. 1540 pg. 123 For mtg. see Rem Bk. 1542 pg. 1 Release Lien from Judgment Roll #84-892
28014 Mar 13, 1984	"				Allan B. Clark et al	1651	956		For mtg. see Rem Bk. 1543 pg. 426 Release Lien from Judgment Roll #84-958
29014 Mar 21, 1984	"				Phillip C. Sheppard	Re-Record 1653	50	27400	.0054 - For Orig. see Rem Bk. 1580 pg. 997 Lots 13, 14, 15 & 16 Lamen Rd. & Road
32203 Apr. 16, 1984	"				Charles P. Vance et al	1657	518		#84-1599 - For mtg. see Rem Bk. 1531 pg. 368 Release Lien from Judgment Roll
32203 Apr. 16, 1984	"				Leroy H. Wynn et al	1657	519		For mtg. see Rem Bk. 1533 pg. 869 Release Lien from Judgment Roll #84-1605
32203 Apr. 16, 1984	"				Carol F. Millcreek	1657	520		For mtg. see Rem Bk. 1511 pg. 353 Release Lien from Judgment Roll #84-1739
32203 Apr. 16, 1984	"				J. D. Hathaway	1657	521		For mtg. see Rem Bk. 1580 pg. 738 Release Lien from Judgment Roll #84-1604
32203 Apr. 16, 1984	"				David A. Sizemore	1657	522		For mtg. see Rem Bk. 1572 pg. 32 Release Lien from Judgment Roll #84-1696

INDIRECT or MORTGAGEE Index to Real Estate Mortgages — Greenville County, S. C.

()
 Open at Proper Tab according to First Letter or Letters of Name and refer to Buff Sub-Index sheet for page reference.

FILE NUMBER DATE OF RECORD	MORTGAGEES FAMILY NAMES	GIVEN NAMES ABCDEFGHIJ	GIVEN NAMES JKLMNO	GIVEN NAMES PQRSTUVWXYZ	MORTGAGORS	BOOK	PAGE	Amount	BRIEF DESCRIPTION, LOCATION, ETC. (Not Warranted)
32203 Apr. 16, 1984	Charter				Ronnie Lee Grable et al	1657	523		for mtg. see REM bk. 1534 pg. 640 Release Lien from Judgment Roll # 84-1726
32203 Apr. 16, 1984	"				Thomas W. Ellington et al	1657	524		Release Lien from Judgment Roll # 84-1737 - for mtg. see REM bk. 1531 pg. 421 + record 1534 pg. 148
	"					1657	524		1697 for mtg. see REM bk. 1577 pg. 595
32203 Apr. 16, 1984	"				George Brown et al	1657	525		Release Lien from Judgment Roll # 84- 1742 for mtg. see REM bk. 1485 pg. 987
32203 Apr. 16, 1984	"				Edward B. Adams	1657	526		Release Lien from Judgment Roll # 84- 1738 for mtg. see REM bk. 1577 pg. 589
32203 Apr. 16, 1984	"				David C. Nance	1657	527		Release Lien from Judgment Roll # 84- 1738 for mtg. see REM bk. 1577 pg. 589
32203 Apr. 16, 1984	"				J. G. Herran	1657	529		Release Lien from Judgment Roll # 84- 2270 for mtg. see REM bk. 1578 pg. 204
35414 May 10, 1984	"				Linda B. Whitman	1661	943		Release Lien from Judgment Roll # 84-2271 - for mtg. see REM bk. 1503 pg. 734
35414 May 10, 1984	"				William A. Jody et al	1661	941		Release Lien from Judgment Roll # 84-2268 for mtg. see REM bk. 1542 pg. 204
35414 May 10, 1984	"				Marvin Huest, Sr. et al	1661	942		Release Lien from Judgment Roll for mtg. see REM bk. 1537 pg. 836
4712 Aug. 13, 1984	"				Herbert E. Riddle Jr. et al	1677	112		Release Lien from Judgment Roll # 84-4701 for mtg. see REM bk. 1508 pg. 531
8384 Sept 14, 1984	"				Fredrick M. Generey	1681	670		Release Lien from Judgment Roll # 84-7837 84-4594 for mtg. see REM bk. 1478 pg. 60
8384 Sept 14, 1984	"				Glorice M. Pruitt	1681	685		Release Lien from Judgment Roll # 84-4597 for mtg. see REM bk. 1541 pg. 996
8384 Sept 14, 1984	"				Byrd J. Martin	1681	689		Release Lien from Judgment Roll # 84-4595 for mtg. see REM bk. 1589 pg. 8
8384 Sept 14, 1984	"				Billy C. Hill	1681	690		Release Lien from Judgment Roll # for mtg. see REM bk. 1596 pg. 417
10540 Oct 5, 1984	"				David E. Andrews	1684	690		Release Lien from Judgment Roll # 84-5126

INDIRECT or MORTGAGEE Index to Real Estate Mortgages — Greenville County, S. C.

30
()

Open at Proper Tab according to First Letter or Letters of Name and refer to Buff Sub-Index sheet for page reference.

FILE NUMBER DATE OF RECORD	MORTGAGEES FAMILY NAMES	GIVEN NAMES ABCDEFGHIJ	GIVEN NAMES JKLMNOPQ	GIVEN NAMES RSTUVWXYZ	MORTGAGORS	BOOK	PAGE	Amount	BRIEF DESCRIPTION, LOCATION, ETC. (Not Warranted)
19702 Jan 2, 1985 19735	Charter				Jerry W. Culbertson	1696	169		For Mtg. see REM Bl. 1577 pg 76 Release lien from judgment Roll # 84-6000
Jan 2, 1985	"				Harold W. Abbott, et al	1696	879		Release lien from judgment Roll # 84-6048 - for mtg. see REM Bl. 1539 pg 966
"	"				"	1696	879		
22226 Jan 28, 1985 22428	"				B & B Investments	1699	827		For mtg. see REM Bl. 1522 pg 534 Release lien from judgment Roll # 84-6618 for mtg. see REM Bl. 1525 pg 204
Jan 30, 1985 27192	"				Charles N. Reeves, et al	1700	146		Release lien from judgment Roll # 85-558 for mtg. see REM Bl. 1499 pg 648
Mar 15, 1985 27192	"				Larry O. Moore, et al	1706	106		Release lien from judgment Roll # 85-545 for mtg. see REM Bl. 1546 pg 905
Mar 15, 1985 27192	"				Ray A. Chappell, et al	1706	108		Release lien from judgment Roll # 85-544 for mtg. see REM Bl. 1546 pg 286
Mar 15, 1985 27534	"				Curtis E. Rogers, et al	1706	109		Release lien from judgment Roll # for mtg. see REM Bl. 1519 pg 519
Mar 19, 1985 30395	"				Roman Franklin Smith, et al	1706	445		Release lien from judgment Roll # 85-548
Apr. 10, 1985	"				Willie E. Stewart, Jr.	1710	331		Release lien from judgment Roll # 85-1072. for mtg. see REM Bl. 1484 pg 972, re-record 1488 pg 166 re-record 1493 pg 131
"	"				"	1710	331		
"	"				"	1710	331		
38242 June 14, 1985 5981	"				Robert Cole Dugan	1720	543		For mtg. see REM Bl. 1575 pg 639 Release lien from judgment Roll # 85-2350 85-3440 for mtg. see REM Bl. 1561 pg 591
Aug 20, 1985 5981	"				Melvin W. Jefferson Jr., et al	1731	47		Release lien from judgment Roll #
Aug 20, 1985	"				Joe Thomas Lloyd, et al	1731	50		Release lien from judgment Roll # 85-3447 for mtg. see REM Bl. 1494 pg 401 Re Record Bl. 1497 pg 204
"	"				"	1731	50		

INDIRECT or MORTGAGEE Index to Real Estate Mortgages — Greenville County, S. C.

Open at Proper Tab according to First Letter or Letters of Name and refer to Buff Sub-Index sheet for page reference.

FILE NUMBER DATE OF RECORD	MORTGAGEES FAMILY NAMES	GIVEN NAMES ABCDEFGHIJ	GIVEN NAMES JKLMNO	GIVEN NAMES PQRSTUVWXYZ	MORTGAGORS	BOOK	PAGE	Amount	BRIEF DESCRIPTION, LOCATION, ETC. (Not Warranted)
5981 Aug 20, 1985 10601	Charter				Billy C. Hill	1731	48		85-3439 For mtg see Rem Blk 1582 Pg 989 Release lien from judgment Roll #
Sept. 26, 1985 10601	"				Gordon E. Mann	1737	830		Release Lien from Judgment Roll # 85-4012 For mtg. see Rem Blk. 1583 Pg. 539 or see record Blk 1596 pg. 764
Sept. 26, 1985 10601	"				Lewis C. Baxter III	1737	830		#85-4016 For mtg. see Rem Blk. 1507 Pg. 950 Release Lien from Judgment Roll
Sept. 26, 1985 13331	"				Tony C. Stewart, et al	1737	832		#85-4009 For mtg. see Rem Blk. 1564 pg. 771 Release Lien from Judgment Roll
Oct. 17, 1985 13331	"				Jimmy L. Mingo, et al	1741	823		#85-4722 For mtg. see Rem Blk. 1570 pg. 870 Release Lien from Judgment Roll
Oct. 17, 1985 16570	"				William David Levy, et al	1741	825		#85-4724 For mtg. see Rem Blk. 1489 pg. 59 Release Lien from Judgment Roll
Nov. 13, 1985 16570	"				Craig Robert Broadwater, et al	1746	381		For mtg. see Rem Blk. 1492 pg. 589 Release Lien from Judgment Roll # 85-5602
Nov. 13, 1985 16570	"				Farley Dean Medlin, et al	1744	383		For mtg. see Rem Blk. 1553 pg. 698 Release Lien from Judgment Roll # 85-5611
Nov. 13, 1985 30174	"				Cameron E. Smith et al	1746	382		For mtg. see Rem Blk. 1533 pg. 902 Release Lien from Judgment Roll # 85-5597
Mar 14, 1986 30174	"				Donna K. Jones	1765	329		86-823 For mtg. see Rem Blk 1575 Pg 458 Release Lien from Judgment Roll #
Mar 14, 1986 30174	"				Napoleon Davis, et al	1765	330		86-812 For mtg. see Rem Blk 1491 Pg 446 Release Lien from Judgment Roll #
Mar 14, 1986 33753	"				Richard E. Peden, et al	1765	337		86-814 For mtg. see Rem Blk 1485 Pg 51 Release Lien from Judgment Roll #
Apr 15, 1986 42101	"				Gracie Lee Rackley	1770	245		For mtg. see Rem Blk 1509 Pg 166 Mtg. Assigned Lomas & Nettleton Co. 2952 For mtg. see Rem Blk 1514 Pg 591
June 16, 1986 1908	"				Elizabeth W. Lacey	1783	183		Release Lien from Judgment Roll # 86- For mtg. see Rem Blk. 1511 page 466
July 15, 1986	"				Marino Denty Valentine	1789	335		Release Lien from Judgment Roll # 86-3554

REVERSE or MORTGAGEE Index to Real Estate Mortgages — Greenville County, S. C.

REG. U. S. PAT. OFFICE *Chas McCott* County Indexes Since 1888 An Identifying Trade Mark

☞ Open at Proper Tab according to First Letter or Letters of Name and refer to Buff Sub-Index sheet for page reference.

COTT FAMILY NAME INDEX No. 75 © 1949
MADE BY THE COTT INDEX COMPANY, COLUMBUS, OHIO
SOLD BY PHOTO COPY SUPPLY, MAULDIN, S. C.

()

FILE NUMBER DATE OF RECORD	MORTGAGEES FAMILY NAMES	GIVEN NAMES ABCDEFGHIJ	GIVEN NAMES JKLMNOPQ	GIVEN NAMES RSTUVWXYZ	MORTGAGORS	BOOK	PAGE	Amount	BRIEF DESCRIPTION, LOCATION, ETC. (Not Warranted)
1908 July 15, 1986	Charter				Alan L. Paine, et al	1789	336		For mtg. see REm Bk. 1489 pg 240 Release lien from Judgment Roll #86-3556
6084 Aug 12, 1986	"				Bernard F. Swent Jr.	1795	285		Release lien from Judgment Roll #86-4050 - for mtg. see REm Bk. 1523 pg 1474 re-record 1527 pg 877
"	"				"	1795	285		#86-4459, for mtg. see REm Bk 1533 pg. 465
6086 Aug 12, 1986	"				Donald M. Inabinett	1795	286		Release lien from Judgment Roll for mtg. see REm Bk. 1486 pg 281
10108 Sept 9, 1986	"				Samuel H. Shepard et al	1800	864		Release lien from Judgment Roll #86-4602
16371 Oct 22, 1986	"				Beacie Lee Rackley	1809	868		#86-4746 for mtg. see REm Bk 1509 pg 166 Release lien from Judgment Roll
24613 Dec 11, 1986	"				James A. West et al	1821	629		#86-7455 for mtg. see REm Book 1496 pg 682 Release Lien from Judgment Roll
24613 Dec 11, 1986	"				Donald Gerry Maxwell et al	1821	632		#86-7460 for mtg. see REm Book 1530 pg 493 Release Lien from Judgment Roll
24613 Dec 11, 1986	"				Bennie Lee Campbell	1821	633		#86-7456 for mtg. see REm Book 1494 pg 312 Release Lien from Judgment Roll
41301 Mar 28, 1988	"				James E. Rosemond et al	1921	637		#88-890 for mtg. see REm Bk 1576 pg 18 Release Lien from Judgment Roll
45955 Apr 26, 1988	"				J. B. Herran	1927	472		#88-1636 for mtg. see REm Bk 1590 pg 827 Release Lien from Judgment Roll
45957 Apr 26, 1988	"				Thomas J. Duncan et al	1927	474		#88-1637 for mtg. see REm Bk 1567 pg 11 Release Lien from Judgment Roll
45947 Apr 26, 1988	"				Johnny James Clay et al	1927	476		Release Lien from Judgment Roll
"	"				"	1927	476		#87-5028 - for mtg. see REm Bk 1478 pg 697 cancelled 1481 pg 816
57773 June 27, 1988	"				Jimmy A. Sullivan et al	1942	307		#88-1638 for mtg. see REm Bk 1486 pg 920 Release 7 Lien from Judgment Roll
57774 June 27, 1988	"				Miriam D. Clinkard et al	1942	308		#88-2916 for mtg. see REm Bk 1476 pg 238 Release 7 Lien from Judgment Roll

(over)

REVERSE or MORTGAGEE Index to Real Estate Mortgages — Greenville County, S. C.

REG. U. S. PAT. OFFICE

Chas McCott

County Indexes Since 1888
An Identifying Trade Mark



Open at Proper Tab according to First Letter or Letters of Name and refer to Buff Sub-Index sheet for page reference.

COTT FAMILY NAME INDEX No. 75 © 1949
MADE BY THE COTT INDEX COMPANY, COLUMBUS, OHIO
SOLD BY PHOTO COPY SUPPLY, MAULDIN, S. C.

FILE NUMBER DATE OF RECORD	MORTGAGEES FAMILY NAMES	GIVEN NAMES ABCDEFGHIJ	GIVEN NAMES JKLMNOPQ	GIVEN NAMES RSTUVWXYZ	MORTGAGORS	BOOK	PAGE	Amount	BRIEF DESCRIPTION, LOCATION, ETC. (Not Warranted)
8783 Aug 17, 1988	Charter				James W. Vaughn ^{et al}	1954	649		Release of Lien from Judgment Roll 88-3655 for Mtg see Bk 1539 Pg. 208
"	"				" "	1954	649		
15782 Sept 28, 1988	"				William J. Johnson ^{et al}	1963	95		Release of Lien from Judgment Roll # 88-4517 for Mtg see Bk 1520 pg 14 + Renewal Bk 1524 pg 795
"	"				" "	1963	95		
"	"				" "	1963	95		
16574 Sept 30, 1988	n/k/a annuance mtg co.				Jane D. Dougherty	1963	999		Co. for Mtg see Bk 1584 pg 493 Mtg assign Thomas + Nettleton
19492 Oct 19, 1988	"				William J. Hembree ^{et al}	1967	569		
"	"				" "	1967	569		Release of Lien from Judgment Roll # 88-5421 for Mtg see Bk 1521 pg 921
"	"				" "	1967	569		
27288 Dec 7, 1988	Charter				Richard G. Hill	1976	679		88-6159 for Mtg see Bk 1547 pg 127 Release of Lien from Judgment Roll 88-6469 for Mtg see Bk 1499 pg 833
27289 Dec 7, 1988	"				Ronald A. Eskew ^{et al}	1976	680		
27290 Dec 7, 1988	"				Lloyd William Waters ^{et al}	1976	681		Release of Lien from Judgment Roll 88-5418 for Mtg see Bk 1590 pg 677 Release of Lien from Judgment Roll
30183 Dec 28, 1988	Charter				Irene D. Herran	1980	287		
"	"				" "	1980	287		Release of Lien from Judgment Roll 88-6782 for Mtg see Bk 1496 pg 836
1964 Jan 13, 1989	Charter				Patricia E. Siegwald	1983	533		
"	"				" "	1983	533		Mtg assign Secretary of Housing + Urban Development for Mtg see Bk 1478 pg 881
3477 Jan 24, 1989	Charter				Dave Neil Clevenger ^{et al}	1985	198		
									88-7461 for Mtg see Bk 1495 pg 459 Release of Lien from Judgment Roll

INDIRECT or MORTGAGEE Index to Real Estate Mortgages — Greenville County, S. C.

38
()

REG. U. S. PAT. OFFICE *Chambers* County Indexes Since 1888 An Identifying Trade Mark

Open at Proper Tab according to First Letter or Letters of Name and refer to Buff Sub-Index sheet for page reference.

COTT FAMILY NAME INDEX No. 75 © 1949
MADE BY THE COTT INDEX COMPANY, COLUMBUS, OHIO
SOLD BY PHOTO COPY SUPPLY, MAULDIN, S. C.

FILE NUMBER DATE OF RECORD	MORTGAGEES FAMILY NAMES	GIVEN NAMES ABCDEFGH	GIVEN NAMES IJKLMNO	GIVEN NAMES PQRSTUWXYZ	MORTGAGORS	BOOK	PAGE	Amount	BRIEF DESCRIPTION, LOCATION, ETC. (Not Warranted)
9080 Mar 2, 1989	Charter		Mtgy Co.		William B. Dunson ^{etal}	1991	525		89-110 2nd Mtgy see Bl 1583 pg 1 Release of Lien from Judgment Roll
9076 Mar 2, 1989	"		Mtgy Co.		Thomas Gordon Newkirk ^{etal}	1991	523		89-115 2nd Mtgy see Bl 1474 pg 639 Release of Lien from Judgment Roll
16739 Apr 19, 1989	"		Mtgy Co.		Jane D. Dougherty	2000	422		89-1246 2nd Mtgy see Bl 1584 pg 493 Release of Lien from Judgment Roll + Renewal 01871 pg 17
"	"		"		" "	2000	422		
28353 June 30, 1989	"		Mtgy Co.		J. Michael Thompson	2013	686		Release of Lien from Judgment Roll 89-2692 2nd Mtgy see Bl 1576 pg 727
"	"		"		" "	2013	686		
33334 July 31, 1989	"		Mtgy Co.		Ston M. McKinney	2019	433		89-3149 2nd Mtgy see Bl 1590 pg 735 Release of Lien from Judgment Roll
35298 Aug 9, 1989	"		Mtgy Co.		Martin Rohr	2021	702		Release of Lien from Judgment Roll 89-3254 2nd Mtgy see Bl 1572 pg 800 + Renewal Bl 1575 pg 539
"	"		"		" "	2021	702		
"	"		"		" "	2021	702		
43643 Sept 28, 1989	"		Mtgy Co.		Ray Keith Willoughby ^{etal}	2030	979		89-4474 2nd Mtgy see Bl 1503 pg 892 Release of Lien from Judgment Roll
45802 Oct 11, 1989	"		Mtgy Co.		Victor Alan Morelli ^{etal}	2033	590		Subordination 2nd Mtgy see Bl 1496 pg 727 + right of way in Deed Bl 1362 pg 453
"	"		"		" "	2033	590		
52814 Nov 22, 1989	"		Mtgy Co.		Lillian C. Bass ^{etal}	2041	799		Mtgy assign Secretary of Housing & Urban Dev 2nd Mtgy see Bl 1532 pg 180 + Renewal Bl 1545 pg 41
"	"		"		" "	2041	799		

(over)

