

INDIRECT or MORTGAGEE Index to Real Estate Mortgages — Greenville County, S. C.

REG. U. S. PAT. OFFICE *Chas. McCulloch* County Indexes Since 1888 An Identifying Trade Mark

Open at Proper Tab according to First Letter or Letters of Name and refer to Buff Sub-Index sheet for page reference.

COTT FAMILY NAME INDEX No. 75 © 1949
MADE BY THE COTT INDEX COMPANY, COLUMBUS, OHIO
SOLD BY WALKER, EVANS & COGSWELL CO., CHARLESTON, S.C.


(A.)

FILE NUMBER DATE OF RECORD	MORTGAGEES FAMILY NAMES	GIVEN NAMES ABCDEFGHIJ	GIVEN NAMES KLMNO	GIVEN NAMES PQRSTUVWXYZ	MORTGAGORS	BOOK	PAGE	Amount	BRIEF DESCRIPTION, LOCATION, ETC. (Not Warranted)
16093 Jan. 6, 1975	Carolina	Federal S. & L. Assn.			Robert L. Brown, ^{Atl}	1330	803		see R Em Bank 1309 page 271 Extension Agreement - for mtg.
16078 Jan. 6, 1975	"	"	"	"	Henry C. Harding Builders, ^{Inc.}	1330	810		see mtg. see R Em Bank 1269 pg. 197 Release Lien by Judgment Roll # L-12, 270
16079 Jan. 6, 1975	"	National Mtg. Invest. Co. Inc.			James Edward Leamon, ^{Atl}	1330	811		see mtg. see R Em Bank 1246 pg. 303 Release Lien by Judgment Roll # L-13, 054
16552 Jan. 13, 1975	"	"	"	"	Roy Albert Jones, ^{Atl}	1331	395		see mtg. see R Em Bank 1251 pg. 625 Release Lien by Judgment Roll # L-13, 453
16854 Jan. 16, 1975	"	"	"	"	Richard Kenneth Surine, ^{Atl}	1331	588		see mtg. see R Em BK. 1328 pg. 435 Assigned to Brin Nat'l Mtg. Assn.
16882 Jan. 16, 1975	"	Federal S. & L. Assn.			James H. Lindsey	1331	593		see mtg. see R Em BK. 1009 page 311 Release Lien by Judgment Roll # L-13, 510
16948 Jan. 17, 1975	"	National Mtg. Invest. Co. Inc.			John Crowland Company	1331	688		Release Lien by Judgment Roll # L-13, 510
16964 Jan. 17, 1975	"	Fed. S. & L. Assn.			James a. McLaughry, ^{Atl}	1331	607	112,000	see see mtg. see R Em Bank 1321 pg. 203 Release Lien by Judgment Roll # L-13, 510
"	"	"	"	"	"	1331	607		see see mtg. see R Em Bank 1321 pg. 203 Release Lien by Judgment Roll # L-13, 510
"	"	"	"	"	"	1331	607		see see mtg. see R Em Bank 1321 pg. 203 Release Lien by Judgment Roll # L-13, 510
17132 Jan. 20, 1975	"	"	"	Co. Inc.	Robert E. Herrman, ^{Atl}	1331	723	32,100	see see mtg. see R Em Bank 1321 pg. 203 Release Lien by Judgment Roll # L-13, 510
17143 Jan. 20, 1975	"	"	"	"	Harold Lee Rosemond	1331	748		see see mtg. see R Em Bank 1321 pg. 203 Release Lien by Judgment Roll # L-13, 510
17296 Jan. 22, 1975	"	"	"	"	Margaret Noble Tracy	1331	849	11,400	see see mtg. see R Em Bank 1321 pg. 203 Release Lien by Judgment Roll # L-13, 510
"	"	"	"	"	"	1331	849		see see mtg. see R Em Bank 1321 pg. 203 Release Lien by Judgment Roll # L-13, 510

RECORDED
OCT 14 1975

INDIRECT or MORTGAGEE Index to Real Estate Mortgages — Greenville County, S. C.

() REG. U. S. PAT. OFFICE *Chas McCott* County Indexes Since 1888 An Identifying Trade Mark

 Open at Proper Tab according to First Letter or Letters of Name and refer to Buff Sub-Index sheet for page reference.

COTT FAMILY NAME INDEX No. 75 © 1949
MADE BY THE COTT INDEX COMPANY, COLUMBUS, OHIO
SOLD BY WALKER, EVANS & COGSWELL CO., CHARLESTON, S. C.

FILE NUMBER DATE OF RECORD	MORTGAGEES FAMILY NAMES	GIVEN NAMES ABCDEFGHIJ	GIVEN NAMES JKLMNOPQ	GIVEN NAMES RSTUVWXYZ	MORTGAGORS	BOOK	PAGE	Amount	BRIEF DESCRIPTION, LOCATION, ETC. (Not Warranted)
17425 Jan. 23, 1975	Carolina	Federal S & L Assoc.			<i>etal</i> Woodrow A. Smith	1331	893	.00 28,000	<i>Merrifield Park</i> Lot 153 Glenwaye Dr.
17435 Jan. 23, 1975	"	"	"		<i>etal</i> Russell J. Moore,	1331	900	.00 27,200	<i>Eastdale, Dev. Mauldin</i> Lot 80 Sycamore Dr.
17510 Jan. 24, 1975	"	"	"		Alan J. Edwards	1331	955	.00 15,500	<i>Starz. Hosp. Regime</i> Unit 13 McPherson Park.
17535 Jan. 24, 1975	Carolina			Nat'l Mtg. Invest Co. Inc.	William Edward Smith	1331	971	.00 12,500	Parts lots 9110 Alice St.
17585 Jan. 27, 1975	"	"	"	"	John Crossland Company	1332	113		Release Lot 214 Popocatepetum Sec III for mtg. on Rem Bk. 1321 pg. 263 on re-record Bk. 1322 pg. 129
"	"	"	"	"	"	1332	113		
17790 Jan. 29, 1975	"	"	"	"	Elias J. Karam, <i>etal</i>	1332	181	.00 21,200	<i>Windsor Park, Mauldin</i> Lot 38 Woodridge Circle,
17857 Jan. 30, 1975	"	"	"	"	Bladys C. Kelly <i>etal</i>	1332	253	.00 13,500	Lot 27 Silfa ave.
17945 Jan. 30, 1975	"	"	"	"	Gary E. Hoffman, <i>etal</i>	1332	278	.00 20,200	<i>Sec. II Chick Soap, Taylors</i> Lot 30 Melvin Circle
17913 Jan. 30, 1975	"	"	"	"	<i>etal</i> Albie Mae McDowell	1332	293	.00 15,500	<i>Copeland Dale</i> Lot 13 Hardale Lane
17912 Jan. 30, 1975	"	"	"	"	Sarah Ruth Smith	1332	296	.00 15,250	<i>Prosperity ave</i> Lot 601 Cor. Lotomas ave. &
18004 Jan. 31, 1975	"	"	"	"	<i>etal</i> Walter David Adams Jr.	1332	350	.00 18,650	<i>Taylors</i> Lot 25 Chick Soap Sec. II
17995 Jan. 31, 1975	Carolina	Federal S & L Assoc.			Wm. Goldsmith Co.	1332	304	.00 15,200	<i>Canner Court</i> Lot 15 Elder St.
17995 Jan. 31, 1975	"	"	"	"	Wm. Goldsmith Co.	1332	307	.00 15,600	<i>Sec. I Hyde Park</i> Lot 26 E. Jarvis Rd. Extn.
18113 Jan. 3, 1975	Carolina			Nat'l Mtg. Invest. Co. Inc.	<i>Wendrickson, et al</i> James Edward	1332	373	.00 16,950	<i>Le. Hwy. St. Drive Hgts.</i> Pt. lots 88787 Lourdes ave.
18219 Feb. 4, 1975	"	"	S & L Assoc.		James Rodger Qualls	✓	✓	✓	75-1022 futures - 413 Townes St.

INDIRECT or MORTGAGEE Index to Real Estate Mortgages — Greenville County, S. C.

REG. U. S. PAT. OFFICE *Chas McCott* County Indexes Since 1888 An Identifying Trade Mark

Open at Proper Tab according to First Letter or Letters of Name and refer to Buff Sub-Index sheet for page reference.


COTT FAMILY NAME INDEX No. 75 © 1949
MADE BY THE COTT INDEX COMPANY, COLUMBUS, OHIO
SOLD BY WALKER, EVANS & COGSWELL CO., CHARLESTON, S.C.

(g)

FILE NUMBER DATE OF RECORD	MORTGAGEES FAMILY NAMES	GIVEN NAMES ABCDEFGHIJ	GIVEN NAMES JKLMNOPQ	GIVEN NAMES RSTUVWXYZ	MORTGAGORS	BOOK	PAGE	Amount	BRIEF DESCRIPTION, LOCATION, ETC. (Not Warranted)
18398 Feb. 6, 1975	Carolina	Fed. S. & L. Assn			<i>etal</i> Eugene R. Henderson	✓	✓	✓	75-1047 Furniture - 11 Wayne Dr.
18567 Feb. 7, 1975	"	"	"	"	Dregg R. Orth, <i>etal</i>	1332	789	42,000	Lot 261 Cor. Silver creek Bl. + Lake Water Court Sec. 1 "Sugar creek"
"	"	"	"	"	" " " "	1332	789		
18607 Feb. 10, 1975	"				Nat'l Mtg. Invest. Co. Inc. Billy W. Hawkins	1332	971		Jointly su. Rem Bl. 1311 page 467 Reliance Lien by Judgment Roll # 11-158
18607 Feb. 10, 1975	"				Thomas Walter Rabb	1332	972		Jointly su. Rem Bl. 1112 page 43 Reliance Lien by Judgment Roll # 11-159
18607 Feb. 10, 1975	"				Douglas L. Demaris	1332	977		Jointly su. Rem Bl. 1112 page 55 Reliance Lien by Judgment Roll # 11-158
18713 Feb. 10, 1975	"	Federal S. & L. Assn.			James N. Lindsey	1332	957		Jointly su. Rem Bl. 1112 page 22 1112 + assignment agreement
18713 Feb. 11, 1975	"	Federal S. & L. Assn.			Earl Fields, <i>etal</i>	1332	967		Jointly su. Rem Bl. 1112 page 14 1112 + assignment agreement
18788 Feb. 11, 1975	"				National Mtg. Invest. Co. Inc. John Crossland Company	1333	71		Jointly su. Rem Bl. 1112 page 263 Reliance Lien by Judgment Roll # 11-159
19039 " 14, 1975	"	Fed. S. & L. Assn.			<i>etal</i> George Hammond	✓	✓	✓	75-1268 Furniture - 103 Hollywood Lane
19139 Feb. 14, 1975	"				National Mtg. Invest. Co. Inc. James D. Owens <i>etal</i>	1333	246		Jointly su. Rem Bl. 1112 page 15 Reliance Lien by Judgment Roll # 11-159
19139 Feb. 14, 1975	"				William A. Sullivan <i>etal</i>	1333	249		Jointly su. Rem Bl. 1112 page 303 Reliance Lien by Judgment Roll # 11-160
19221 Feb. 18, 1975	"				" " " " Gladys C. Kelly, <i>etal</i>	Re-Record		.00	Lot 27 Silla Ave.
19299 Feb. 18, 1975	"				" " " " Elias G. Karam <i>etal</i>	1333	378		Jointly su. Rem Bl. 1332 page 181 Assigned to Nat'l Mtg. Assn.
19545 Feb. 21, 1975	"				" " " " William Edward Smith	1333	637		Jointly su. Rem Bl. 1331 page 971 Assigned to Nat'l Mtg. Assn.
19598 Feb. 21, 1975	"				" " " " Thomas Allen Lane	1333	588	20,750	Sec. 2 Chick Springs H. lot 22 Melvin Circle

INDIRECT or MORTGAGEE Index to Real Estate Mortgages — Greenville County, S. C.

REG. U. S. PAT. OFFICE *Chas McCott* County Indexes Since 1888
An Identifying Trade Mark

 Open at Proper Tab according to First Letter or Letters of Name and refer to Buff Sub-Index sheet for page reference.

COTT FAMILY NAME INDEX No. 75 © 1949
MADE BY THE COTT INDEX COMPANY, COLUMBUS, OHIO
SOLD BY WALKER, EVANS & COGSWELL CO., CHARLESTON, S. C.

FILE NUMBER DATE OF RECORD	MORTGAGEES FAMILY NAMES	GIVEN NAMES ABCDEFGHIJ	GIVEN NAMES JKLMNOPQ	GIVEN NAMES RSTUVWXYZ	MORTGAGORS	BOOK	PAGE	Amount	BRIEF DESCRIPTION, LOCATION, ETC. (Not Warranted)
19652 Feb. 24, 1975	Carolina	Fed. S. & L. Assn.			Wayne P. Edmondson, et al	✓	✓	✓	75-1466 Taylors fixtures - 16 Longmeadow Rd.
19781 Feb. 24, 1975	Carolina		Nat'l mtg. Invest. Co.		John Charles S. Longmeyer	1333	811		Release Lien by Judgment Roll # for mtg. on R.E.M. BK 1245 pg. 606 Release Lien by Judgment Roll # 13, 24, 25 for mtg. on R.E.M. BK 1245 pg. 606
19781 Feb. 24, 1975	"			Co. Inc.	John Charles S. Longmeyer	1333	810		Release Lien by Judgment Roll # for mtg. on R.E.M. BK 1245 pg. 606 Release Lien by Judgment Roll # 13, 24, 25 for mtg. on R.E.M. BK 1245 pg. 606
19855 Feb. 25, 1975	Carolina		Nat'l mtg. Invest.		Kenneth C. Cosby, et al	1333	810		L-13945. for mtg. see R.E.M. BK 1298 pg. 313 Release Lien by Judgment Roll # for mtg. on R.E.M. BK 1245 pg. 606 Release Lien by Judgment Roll # 13, 24, 25 for mtg. on R.E.M. BK 1245 pg. 606
19837 Feb. 25, 1975	"	Federal S. & L. Assn.			Charles Lewis Bell	1333	806		Release Lien by Judgment Roll # for mtg. on R.E.M. BK 1245 pg. 606 Release Lien by Judgment Roll # 13, 24, 25 for mtg. on R.E.M. BK 1245 pg. 606
19840 Feb. 25, 1975	"		National mtg. Invest. Co.		Walter David Adams, Jr.	1333	799		Release Lien by Judgment Roll # for mtg. on R.E.M. BK 1245 pg. 606 Release Lien by Judgment Roll # 13, 24, 25 for mtg. on R.E.M. BK 1245 pg. 606
19942 Feb. 26, 1975	"				Gary E. Hoffmann Williams, et al	1333	767		Assigned to State of Cal. State Teachers Retirement System - for mtg. see R.E.M. BK 1332 pg. 213 Assigned to State of Cal. State Teachers Retirement System - for mtg. see R.E.M. BK 1332 pg. 213
20156 Feb. 28, 1975	Carolina	Federal S. & L. Assn.		Co. Inc.	Calvin Sherman	1333	831	37,500	Del Norte Ests. Lot 126, Glenn Road Assigned to State of Cal. State Teachers Retirement System - for mtg. see R.E.M. BK 1332 pg. 213
20260 Mar. 3, 1975	Carolina		Nat'l mtg. Invest.		Robert M. Leinweber	1334	9	27,500	Woodvale, one. Maxine Park Lot 252 1/4. lot 253
20290 Mar. 3, 1975	"		Nat'l mtg. Invest. Co.		Francis J. Karger	1334	157	11,500	Lot 6 Phillips Lane
	"				Samuel Ray Spivener	1334	86		Assigned to State of Cal. State Teachers Retirement System - for mtg. see R.E.M. BK 1032 pg. 314
	"					1334	86		

INDIRECT or MORTGAGEE Index to Real Estate Mortgages — Greenville County, S. C.

2
(C)

REG. U. S. PAT. OFFICE *Chas. M. Cotts* County Indexes Since 1888 An Identifying Trade Mark

☞ Open at Proper Tab according to First Letter or Letters of Name and refer to Buff Sub-Index sheet for page reference.

COTT FAMILY NAME INDEX No. 75 © 1949
MADE BY THE COTT INDEX COMPANY, COLUMBUS, OHIO
SOLD BY WALKER, EVANS & COGSWELL CO., CHARLESTON, S.C.

FILE NUMBER	MORTGAGEES	GIVEN NAMES	GIVEN NAMES	GIVEN NAMES	MORTGAGORS	BOOK	PAGE	Amount	BRIEF DESCRIPTION, LOCATION, ETC. (Not Warranted)
DATE OF RECORD	FAMILY NAMES	ABCDEFGHIJ	IJKLMNOP	QRSTUVWXYZ					
20290 Mar. 3, 1975	Carolina				<i>Inc.</i> Nat'l mtg. Invest. Co.	1334	86		Assigned to State of Calif. State Teachers Retirement System - for mtg. see A.E.M. Bk. 1031 pg. 521
"	"		"	"	"	1334	86		
20290 Mar. 3, 1975	"		"	"	Gerald D. Summey	1334	86		Assigned to State of Calif. State Teachers Retirement System - for mtg. see A.E.M. Bk. 1034 pg. 613
"	"		"	"	"	1334	86		
20354 Mar. 4, 1975	"	Federal	St L	assn.	<i>et al</i> Michael D. Stafford	1334	220	18,800	City Land & Improvement Co. Lot K, W. Earle St. mtr.
20390 Mar. 4, 1975	"	"	"	"	<i>et al</i> Charles R. Edwards	1334	223	28,800	Greenville Lot 66 Hawthorne Dr.
20385 Mar. 4, 1975	"				<i>Inc.</i> Nat'l mtg. Invest. Co.	1334	267		for mtg. see A.E.M. Bk. 1321 pg. 185 Assigned to Salmen Fed. S. L. Assn.
20510 Mar. 5, 1975	"		"	"	<i>et al</i> Allie Mae McInnell	1334	296		for mtg. see A.E.M. Bk. 1322 pg. 293 Assigned to Salmen Fed. S. L. Assn.
20509 Mar. 5, 1975	"		"	"	Margaret Untale Navy	1334	305		for mtg. see A.E.M. Bk. 1331 pg. 549 Assigned to Salmen Fed. S. L. Assn.
20504 Mar. 5, 1975	"	Federal	St L	assn.	<i>et al</i> Michael J. Sizmore	1334	297	8,500	" Highland " Drille Dr. Lot 64 Virginia ave.
20508 Mar. 5, 1975	"				<i>Inc.</i> Nat'l mtg. Invest. Co.	1334	349	16,500	" Augusta Rd. Ranches " also for road. Lot 249 Beech ave.
20601 Mar. 6, 1975	"	Federal	St L	assn.	W. N. Leslie	1334	422	150,000	tract C Lowndes Hill Rd.
20590 Mar. 6, 1975	"				<i>Inc.</i> Nat'l mtg. Invest. Co.	1334	442		Assigned to Salmen Fed. S. L. Assn. - for mtg. see P. C. M. Bk. 1322 pg. 276 for mtg. see P. C. M. Bk. 1305 pg. 279 Release Lot 95 Poplar Ave. 111
"	"		"	"	"	1334	442		
20689 Mar. 7, 1975	"		"	"	John Crowland Company	1334	541		

(over)

INDIRECT or MORTGAGEE Index to Real Estate Mortgages — Greenville County, S. C.

() REG. U. S. PAT. OFFICE *Chas. McCatt* County Indexes Since 1888 An Identifying Trade Mark

Open at Proper Tab according to First Letter or Letters of Name and refer to Euff Sub-Index sheet for page reference.

COTT FAMILY NAME INDEX No. 75 © 1949
MADE BY THE COTT INDEX COMPANY, COLUMBUS, OHIO
SOLD BY WALKER, EVANS & COGSWELL CO., CHARLESTON, S.C.

FILE NUMBER DATE OF RECORD	MORTGAGEES FAMILY NAMES	GIVEN NAMES ABCDEFGHIJ	GIVEN NAMES JKLMNO	GIVEN NAMES PQRSTUVWXYZ	MORTGAGORS	BOOK	PAGE	Amount	BRIEF DESCRIPTION, LOCATION, ETC. (Not Warranted)
20649 Mar. 7, 1975	Carolina				John Cleveland Company	1334	546		Release Lot 95 Peppertree Sec II for mtg. see Rem. bk. 1321 pg. 263 & recorded bk. 1322 pg. 127
20649 Mar. 7, 1975	"				" " "	1334	546		75-1828 fixtures - 1 Briar Creek Place
20711 Mar. 7, 1975	"	Fed. S & L Assn.			Jean S. Parker, et al				
20924 Mar. 11, 1975	"	Fed. S & L Assn.			Fred B. Baird, et al	1334	472	17,995	Lot 1 "Pine" Dr. "Mansions" mtg. see Rem. bk. 1310 pg. 482 assigned to "Pine" Dr. "Mansions" see Rem. bk. 1325 pg. 945
20910 Mar. 11, 1975	"				Joseph T. Manning, et al	1334	710		Intentional assignment of mtg. Assigned to "Pine" Nat'l mtg. Assn. see mtg. see Rem. bk. 1332 pg. 875
21020 Mar. 12, 1975	"	Federal S & L Assn.			Creative Builders, Inc.	1334	670		Assigned to "Pine" Nat'l mtg. Assn. see mtg. see Rem. bk. 1332 pg. 875
21394 Mar. 17, 1975	"				Thomas Allen Lowe, Jr.	1334	762		Assigned to "Pine" Nat'l mtg. Assn. see mtg. see Rem. bk. 1332 pg. 875
21343 Mar. 17, 1975	"				James Edward Hertrichman	1334	950		Assigned to "Pine" Nat'l mtg. Assn. see mtg. see Rem. bk. 1332 pg. 875
21507 Mar. 18, 1975	"	Federal S & L Assn.			Kennie Edward Lowery, Inc.	1335	10	13,350	Lot E "Riverside" Lots 283 Palmetto ave. "Englewood Estate" Sec. A Cont. 4.
21744 Mar. 20, 1975	"				Lainsett Home Bldg's, Inc.	1335	77	5,000	Lots 63 & 64 Englewood Dr., mtg. see Rem. bk. 1147 pg. 457
21744 Mar. 20, 1975	"				James Marvin Lippert, et al	1335	292		Release Lien by Judgment Court 14-904 mtg. see Rem. bk. 1176 page 631
21747 Mar. 20, 1975	"				Keye Magata, et al	1335	320		Release Lien by Judgment Court 14-326
21747 Mar. 20, 1975	"				John Cleveland Company	1335	307		Release Lot 141 Peppertree Sec II for mtg. see Rem. bk. 1321 pg. 263 & recorded bk. 1322 pg. 127
21747 Mar. 20, 1975	"				" " "	1335	307		1322 pg. 127
"	"				" " "	1335	310		Release Lots 118, 120, 142, 143 & 144 Sec II; Lots 154 & 163 Peppertree Sec II for mtg. see Rem. bk. 1321 pg. 263 & recorded bk. 1322 pg. 127
"	"				" " "	1335	311		

INDIRECT or MORTGAGEE Index to Real Estate Mortgages — Greenville County, S. C.

REG. U. S. PAT. OFFICE *Chas McCott* County Indexes Since 1888 An Identifying Trade Mark

Open at Proper Tab according to First Letter or Letters of Name and refer to Buff Sub-Index sheet for page reference.


COTT FAMILY NAME INDEX No. 75 © 1949
MADE BY THE COTT INDEX COMPANY, COLUMBUS, OHIO
SOLD BY WALKER, EVANS & COGSWELL CO., CHARLESTON, S.C.

(J)

FILE NUMBER	MORTGAGEES	GIVEN NAMES	GIVEN NAMES	GIVEN NAMES	MORTGAGORS	BOOK	PAGE	Amount	BRIEF DESCRIPTION, LOCATION, ETC. (Not Warranted)
DATE OF RECORD	FAMILY NAMES	ABCDEFGHIJ	IJKLMNOP	QRSTUVWXYZ					
21747 Mar. 20, 1975	Carolina		Nat'l mtg.	Invest. Co.	John Crowland Company	1335	311		Release lot 156 Peppertown Ave III for mtg. see AEM Book 1321 pg. 263 & re-record bk. 1322 pg. 129
"	"		"	"	"	1335	311		
21752 Mar. 20, 1975	"		"	"	Corine F. Broughton	1335	315		See mtg. see AEM BK. 1320 pg. 635 Assigned to Fed. Nat'l Mtg. Assn.
21861 Mar. 21, 1975	"		"	"	John Crowland Company	1335	383		See mtg. see AEM bk. 1305 pg. 279 Release lot 92 Peppertown Ave III
21861 Mar. 21, 1975	"		"	"	"	1335	384		See mtg. see AEM BK. 1321 pg. 263 Release lot 92 Peppertown Ave III re-recorded bk. 1322 pg. 129
21801 " 21, 1975	"	Fed. S. & L. Assn.			David C. Gunter, Jr. et al	✓	✓	✓	75-2338 Futures - 500 W. Sprin Rd. (U.S. Hwy. 25), less part
21995 Mar. 25, 1975	"	"	"	"	Sue S. Ellis	1335	450	9,500	ft. lot 5 Parker Rd.
22154 Mar. 26, 1975	"	"	"	"	Dot Properties, Inc.	1335	596		Release lot on Buncombe St & Green St. - for mtg. see AEM Book 1231 page 543
22140 Mar. 26, 1975	"		Nat'l mtg.	Invest. Co. Inc.	M ^c Adoo Webb, et al	1335	589		See mtg. see AEM Book. 1323 pg. 531 Assigned to Fed. Nat'l Mtg. Assn. re-record bk. 1324 pg. 483
22255 Mar. 31, 1975	"	Fed. St L Assn.			Glynn A. Lindsey	1335	702	7,200	Farms Rd. Part lots 12 & 13 Glenn
22267 Mar. 31, 1975	"	"	"	"	Howard J. Taylor, Jr. et al	1335	711	12,000	ft. lots 140, 141, & 139 Dudley St (Monaghan ave.) also lot 5 on near Dudley St.
22369 Mar. 31, 1975	"	"	"	"	H. Donald Sellers, et al	1335	714	34,200	"J. G. Donaldson, Est." Lot 13 Crescent Court

INDIRECT or MORTGAGEE Index to Real Estate Mortgages — Greenville County, S. C.

REG. U. S. PAT. OFFICE *Chas. McCall* County Indexes Since 1888 An Identifying Trade Mark

 Open at Proper Tab according to First Letter or Letters of Name and refer to Buff Sub-Index sheet for page reference.

COTT FAMILY NAME INDEX No. 75 © 1949
MADE BY THE COTT INDEX COMPANY, COLUMBUS, OHIO
SOLD BY WALKER, EVANS & COGSWELL CO., CHARLESTON, S.C.

FILE NUMBER DATE OF RECORD	MORTGAGEES FAMILY NAMES	GIVEN NAMES ABCDEFGHIH	GIVEN NAMES IJKLMNO	GIVEN NAMES PQRSTUVWXYZ	MORTGAGORS	BOOK	PAGE	Amount	BRIEF DESCRIPTION, LOCATION, ETC. (Not Warranted)
22162 Mar 27 1975	Carolina	Fed. S. & L. Assn.			W. M. Elrod, etal				75-2451 fixtures - 108 S. Leach St.
22468 Apr 1, 1975	"	"	"		etal Robert Kenneth Sprouse	1335	857	13,500	00 9.56 ac. less Pt. con. N. Parker
22494 Apr 1, 1975	"	"	"		etal Clyde W. Probst, Jr.	1335	883	27,075	00 Lot 20 augusta court, Blk E D'ville Sp.
22462 Apr 1, 1975	"	"	"		etal Doll C. Tinsley, etal	1335	968	23,000	00 Pt. lot 49 welcome Rd.
22298 Mar 31 1975	"	"	"		etal Willie Pepper, Jr. etal				75-2492 fixtures - Rt. 11, Garrison Rd.
22693 Apr 2, 1975	"	"	"		etal C. Nelson Harrison	1336	27	16,500	00 2.74 acres Pine Forest Dr. "Linchurst"
22692 Apr 2, 1975	"	"	"		etal Max Edward Healey, Inc.	1336	30	10,000	00 Lot 13 Hale Dr. Blk. A "Pecan Terrace"
22723 Apr 2, 1975	"			Nat'l Mtg. Invest. Co.	etal Wilbur W. Nackle, etal	1336	41	17,800	00 Lot 68 Rocky Knoll Dr. Rem Bd. 1296 pg. 217
22714 Apr 2, 1975	"	Federal S. & L. Assn.			etal Ronald T. Gibson	1336	131		00 Stratford Forest Extension Agreement - for mtg. see Rem
22822 Apr 3, 1975	"	"	"	"	etal Cornelius Vanderweele	1336	147	50,000	00 Lot 29 Dundee Lane, Est. Sec. III
22856 Apr 3, 1975	"	"	"	"	etal William S. Marshall, Inc.	1336	195	11,250	00 Lot 3 Queensway, Pelham
22892 Apr 4, 1975	"	"	"	"	etal J J & R metal works	1336	214	28,500	00 Lot augusta Rd. Chick Voss, Jr.
22921 Apr 4, 1975	"	"	"	"	etal Raymond S. Harrison, Co. Inc.	1336	233	28,850	00 4.5 ac. Old Bataan Rd. Sec. 2, Mauldin
22980 Apr 4, 1975	"			Nat'l Mtg. Invest.	etal James L. Schreifels,	1336	234	30,050	00 Lot 130 E. Butler Rd. Holly
22919 Apr 4 1975	"	Fed. S. & L. Assn.			etal Raymond S. Harrison				75-2813 fixtures Old Bataan Rd.
22891 Apr 4 1975	"	"	"	"	etal Charles Bruce McNeil	1336	319		00 Rem Bd. 1315 page 648 Extension Agreement - for mtg. see Rem

INDIRECT or MORTGAGEE Index to Real Estate Mortgages — Greenville County, S. C. 2

REG. U. S. PAT. OFFICE *Chas. McCott* County Indexes Since 1888 An Identifying Trade Mark

Open at Proper Tab according to First Letter or Letters of Name and refer to Buff Sub-Index sheet for page reference.


COTT FAMILY NAME INDEX No. 75 © 1949
MADE BY THE COTT INDEX COMPANY, COLUMBUS, OHIO
SOLD BY WALKER, EVANS & COGSWELL CO., CHARLESTON, S.C.

(E)

FILE NUMBER DATE OF RECORD	MORTGAGEES FAMILY NAMES	GIVEN NAMES ABCDEFGHIJ	GIVEN NAMES JKLMNO	GIVEN NAMES PQRSTUVWXYZ	MORTGAGORS	BOOK	PAGE	Amount	BRIEF DESCRIPTION, LOCATION, ETC. (Not Warranted)
23043 April 7, 1975	Carolina			Inc. National Mtg. Invest. Co.	Vivian A. Harrison et al	1336	462		2nd mtg. on Rem Book 1321 pg. 58 Assigned to 2nd Nat'l Mtg. Assn.
23113 Apr. 7, 1975	"			Federal S & L Assn.	Ben J. Carley et al	1336	344	.00	Demonger Place Sec. 1 Lot 45 Longstreet Dr.
23111 Apr. 7, 1975	"	"	"	"	Kenneth Max Hughes et al	1336	357	.00	Sec. 1 Lot 22 "Demonger Place"
23160 Apr. 7, 1975	"	"	"	"	N. J. Burdell et al	1336	373	.00	"Demonger Place" Sec. 2 Lot 89 Paddock Lane
23183 Apr. 7, 1975	"			Co. Inc. Nat'l Mtg. Invest.	Dennis Brown et al	1336	432	.00	Lot 36 Underwood Ave. "Allen Grove Park"
"	"			"	"	1336	432		Drille, N. also Per. Prast.
23260 April 8, 1975	"			Federal S & L Assn.	W. N. Leslie, Inc.	1336	586		2nd mtg. on REM BK, 1317 pg. 252 Released 29 Stratford Forest
23335 April 9, 1975	"			Federal S & L Assn.	Justin Enterprises, Inc. <small>a Canadian Corp.</small>	1336	659		Rem Book 1304 page 804 Extending Agreement - for mtg. on
23342 Apr. 9, 1975	"	"	"	"	Dumit-White, Inc.	1336	612	.00	"Forrester Woods" Sec. 15 - middle Lot 169 Royal Oak Rd.
23682 Apr. 11, 1975	"			Co., Inc. Nat'l Mtg. Invest.	Alan Bruce Williamson	1336	843	.00	Lot 72 Continental Dr.
23595 April 11, 1975	"			Federal S & L Assn.	Frank J. MacNeil et al	1016	680		2nd mtg. on Rem Bk. 905 page 173 Release 9.5 Ave. Macaulay Rd. Bath Sp.
23696 April 14, 1975	"	"	"	"	Robert F. Johnson et al	1336	945		2nd mtg. on REM Bk. 1257 pg. 226 Loan Mod. & Assumption Agmt.
23878 April 16, 1975	"			Inc. Nat'l Mtg. Invest. Co.	Keyward Brewster	1337	68		2nd mtg. on REM Bk. 1228 pg. 402 Release Lien by Judgment Case # M-1083
23878 April 16, 1975	"			Inc. Nat'l Mtg. Invest. Co.	Billy Lyles Mathison et al	1337	70		2nd mtg. on REM Bk. 1221 pg. 437 Release Lien by Judgment Case # M-1202
23878 "	"	"	"	"	Patricia R. Childress	1337	73		2nd mtg. on REM Bk. 1155 pg. 665 Release Lien by Judgment Case # M-1003
23909 Apr. 16, 1975	"			Federal S & L Assn.	Tommy W. Rogers et al	1337	92	.00	"Coach Hills" Lot 95 Hitching Post Lane

INDIRECT or MORTGAGEE Index to Real Estate Mortgages — Greenville County, S. C.

() REG. U. S. PAT. OFFICE *Chas. McCatt* County Indexes Since 1888 An Identifying Trade Mark

 Open at Proper Tab according to First Letter or Letters of Name and refer to Buff Sub-Index sheet for page reference.

COTT FAMILY NAME INDEX No. 75 © 1949
MADE BY THE COTT INDEX COMPANY, COLUMBUS, OHIO
SOLD BY WALKER, EVANS & COGSWELL CO., CHARLESTON, S.C.

FILE NUMBER DATE OF RECORD	MORTGAGEES FAMILY NAMES	GIVEN NAMES ABCDEFGHIJ	GIVEN NAMES JKLMNO	GIVEN NAMES PQRSTUVWXYZ	MORTGAGORS	BOOK	PAGE	Amount	BRIEF DESCRIPTION, LOCATION, ETC. (Not Warranted)
24090 Apr. 17, 1975	Carolina	Federal S & L Assn.			<i>etal</i> Joseph Scarpellino	1337	210	.00 30,000	Sec. I Sugar Cull Lot 257 Lake Water Court
24147 Apr. 17, 1975	"	"	"	"	<i>etal</i> Benjamin H. Goodman, Jr.	1337	244	.00 18,000	3.50 ac. McCall Rd.
24243 Apr. 18, 1975	"	"	"	"	Francis M. McLaughy	1337	318	.00 38,800	Devenor Place, Sec. 1 Lot 41 Longstreet Court,
24225 Apr. 18, 1975	"	"	"	"	Glenn D. Threlatt	1337	360	.00 15,000	Lot 17 East Earl St. Blk. D Stone Land Co. also unnumbered lot David St. for mtg. see R & M Book 1195 pg. 665 assign. to Thomas & Hill, Inc.
"	"	"	"	"	" " "	1337	360		
24366 Apr. 21, 1975	"			<i>Inc.</i> Nat'l mtg. Invest. Co.	Donald A. Yearwood, <i>etal</i>	1337	389		
24455 Apr. 22, 1975	"	Fed. S & L Assn.			Thomas M. Watter, <i>etal</i>	1337	471	.00 18,800	Nista Hills Lot 4 Ridgecrest Dr.,
24497 Apr. 22, 1975	"	"	"	"	Robert C. Lemert, Jr.	1337	502	.00 54,900	"Dane Hill" Lot 26 Shingleaf Ct.,
24643 Apr. 24, 1975	"	"	"	"	L. N. Moore, <i>etal</i>	1337	633	.00 42,200	Pl. lots 213 New Easley Hwy (K.S. Hwy. 123) also R/W ingress & egress
"	"	"	"	"	" " "	1337	633		
24641 Apr. 24, 1975	"			<i>Co. Inc.</i> Nat'l mtg. Invest	<i>etal</i> Jack Cherry Spatt	1337	640	.00 32,000	Lot 11 Jamestown Estate
24712 Apr. 24, 1975	"			"	<i>etal</i> Carl Delbert Edwards	1337	657	.00 22,000	Forest Estate also Str. Property Lot 205 addi #1 South
24693 April 24, 1975	"			"	William Bernard Nire	1337	702		for mtg. see R & M bk. 1334 pg. 347 assigned to Fed. Nat'l Mtg. Assn.
24655 April 24, 1975	"			"	James M. Strickland	1337	710		see mtg. see R & M bk. 1300 pg. 522 Release by Judgment Book # M-1156
24655 April 24, 1975	"			"	James Benjamin Roberts	1337	711		for mtg. see R & M bk. 1300 pg. 667 Release by Judgment Book # M-1155
24655 April 24, 1975	"			"	Doug Earl Markin	1337	712		for mtg. see R & M bk. 1301 pg. 225 Release by Judgment Book # M-1155

INDIRECT or MORTGAGEE Index to Real Estate Mortgages — Greenville County, S. C.

REG. U. S. PAT. OFFICE *Chas McCott* County Indexes Since 1888 An Identifying Trade Mark

Open at Proper Tab according to First Letter or Letters of Name and refer to Buff Sub-Index sheet for page reference.

COTT FAMILY NAME INDEX No. 75 © 1949
MADE BY THE COTT INDEX COMPANY, COLUMBUS, OHIO
SOLD BY WALKER, EVANS & COGSWELL CO., CHARLESTON, S.C.

(F)

FILE NUMBER	MORTGAGEES	GIVEN NAMES	GIVEN NAMES	GIVEN NAMES	MORTGAGORS	BOOK	PAGE	Amount	BRIEF DESCRIPTION, LOCATION, ETC.
DATE OF RECORD	FAMILY NAMES	ABCDEFGH	IJKLMNO	PQRSTUVWXYZ					(Not Warranted)
24799	Carolina								
April 25 1975									
24995									
April 28 1975	"	Federal	S&L	assn.	Larry C. Vickery, et al	1337	891	34,400	2nd mtg. see Rem bk. 1336 pg. 284 Assigned to Carolina Nat'l Mtg. Assn. "Deverger Place" Sec. 1 Lot 2 Longstreet Dr.
25037	"	"	"	"	James D. Krause, et al	1337	923	42,000	3rd mtg. see Rem bk. 1186 pg. 567 Relinquish by Judgment Release M. 1163 "Holly Hill Plantation" Sec. II Phase II Lot 46 Hollybrook Way
25076	*								
April 29 1975	"	National Mtg. Assn.			Conner C. Bolden, et al	1337	990		2nd mtg. see Rem bk. 1318 page 353 Assigned to Carolina Nat'l Mtg. Assn.
25045	"								
April 29 1975	"	National Mtg. Assn.			Samuel Lee Scurry, et al	1337	980		2nd mtg. see Rem bk. 1315 page 529 Assigned to Carolina Nat'l Mtg. Assn.
25045	"								
April 29 1975	"				Samuel Lee Cleveland, Jr.	1337	980		Assigned to Carolina Nat'l Mtg. Assn.
"	"								
"	"				Leroy Simpson, et al	1337	980		2nd mtg. see Rem bk. 1310 page 56 Assigned to Carolina Nat'l Mtg. Assn.
"	"								
"	"				Ronell Paul Murphy	1337	980		2nd mtg. see Rem bk. 1327 pg. 79 Assigned to Carolina Nat'l Mtg. Assn.
"	"								
"	"				Jack R. Schuyler, et al	1337	980		2nd mtg. see Rem bk. 1326 pg. 795 Assigned to Carolina Nat'l Mtg. Assn.
"	"								
"	"				Jack T. Perry, et al	1337	980		2nd mtg. see Rem bk. 1323 pg. 647 Assigned to Carolina Nat'l Mtg. Assn.
"	"								
"	"				Bobby Evans, et al	1337	980		2nd mtg. see Rem bk. 1324 pg. 629 Assigned to Carolina Nat'l Mtg. Assn.
"	"								
"	"				Gordon Richard Gallamou, et al	1337	980		2nd mtg. see Rem bk. 1326 page 431 Assigned to Carolina Nat'l Mtg. Assn.
25149	"	Federal	S&L	assn.	Isabelle M. Robinson, et al	1338	35	24,000	Lot 43 Club Dr. "Seven Oaks"
April 30 1975	"	"	"	"	Michael J. McMahon, et al	1338	38	38,800	Lot 66 East Indian Trail, Fairview Dr.
25150	"	"	"	"	By S. C. Hall				
April 30 1975	"	"	"	"	Old Shady Oak Expt. Ch.	1338	137	12,500	7 lots Howard Dr. also int. ingress & egress
25289	"	"	"	"					
May 1 1975	"	"	"	"	Lena J. Edwards	1338	199	4,000	2 acc. public oak terrace
25322	"	"	"	"					
May 1 1975	"	"	"	"					

INDIRECT or MORTGAGEE Index to Real Estate Mortgages — Greenville County, S. C.

() REG. U. S. PAT. OFFICE *Chas McCott* County Indexes Since 1888 An Identifying Trade Mark

Open at Proper Tab according to First Letter or Letters of Name and refer to Buff Sub-Index sheet for page reference.

COTT FAMILY NAME INDEX No. 75 © 1949
MADE BY THE COTT INDEX COMPANY, COLUMBUS, OHIO
SOLD BY WALKER, EVANS & COGSWELL CO., CHARLESTON, S.C.

FILE NUMBER DATE OF RECORD	MORTGAGEES FAMILY NAMES	GIVEN NAMES ABCDEFGHIJ	GIVEN NAMES JKLMNO	GIVEN NAMES PQRSTUVWXYZ	MORTGAGORS	BOOK	PAGE	Amount	BRIEF DESCRIPTION, LOCATION, ETC. (Not Warranted)
25459 May 2, 1975	Carolina	Federal S & L Assn.			Ray E. Strickland, Jr.	1338	316	71,000	"Huntington Sub'd" Lot 21 Raven Rd. 2d mtg. see Rem Bd. 1336 pg. 41 Assigned to Fed. Nat'l Mtg. Assn.
25517 May 2, 1975	"		National Mtg. Invest. Co. Inc.		William W. Nichol, Ltd	1338	401		"Colonial Hills" Sec. 5 Lot 89 Fairfield Circle. Morgan - Hill add. Lot 62 Bramlett Rd. Cypress Park Lot 27 Keamee ave. Colonial ave) Sd. S. Riverside The lot 2 "Yellowstone" Dr. "Edwards Forest" Hgt.
25606 May 5, 1975	"	Federal S & L Assn.			Brenda B. Capps	1338	496	18,500	
25722 May 6, 1975	"	"	"		Robert L. Catron	1338	550	17,000	
25723 May 6, 1975	"		Nat'l mtg. Invest. Co. Inc.		Michi M. Hinton	1338	578	15,000	
25816 May 7, 1975	"	Federal S & L Assn.			Ruth W. Moss	1338	609	8,200	
25982 May 8, 1975	"	"	"		Donald N. Rex, Jr.	1338	734	30,550	
25970 May 8, 1975	"		Nat'l mtg. Invest. Co. Inc.		Jack Cheryl Spatt	1338	743	32,000	
26021 May 9, 1975	"	"	"		Walter J. Grimsby	1338	789	35,500	
26024 May 9, 1975	"	"	"		J. W. Hallums, et al	1338	713	27,750	
26097 May 9, 1975	"	"	"		Ronnie Edward Lowery	1338	897		
26063 .. 9, 1975	"	Fed. S & L Assn.			Robert L. Catron	✓	✓	✓	fixtures - Lot 62 Bramlett Rd. Sheffield Forest Lot 14 Confederate ave. "Sans Souci" Hgt.
26216 May 12, 1975	"	"	"		Donald K. Amens, et al	1338	940	24,750	
26200 May 12, 1975	"		Nat'l mtg. Invest. Co. Inc.		James Edward Carter	1338	949	17,800	
26359 May 12, 1975	"	"	"		Joseph Harold Broadus	1338	965	33,500	
May 13, 1975	"	Fed. S & L Assn.			Cathran & Darby Blair	1339	28	50,000	

INDIRECT or MORTGAGEE Index to Real Estate Mortgages — Greenville County, S. C.

REG. U. S. PAT. OFFICE *Chas. McCall* County Indexes Since 1888 An Identifying Trade Mark

Open at Proper Tab according to First Letter or Letters of Name and refer to Buff Sub-Index sheet for page reference.


COTT FAMILY NAME INDEX No. 75 © 1949
MADE BY THE COTT INDEX COMPANY, COLUMBUS, OHIO
SOLD BY WALKER, EVANS & COGSWELL CO., CHARLESTON, S.C.

2
(1)

FILE NUMBER DATE OF RECORD	MORTGAGEES FAMILY NAMES	GIVEN NAMES ABCDEFGHIJ	GIVEN NAMES JKLMNO	GIVEN NAMES PQRSTUVWXYZ	MORTGAGORS	BOOK	PAGE	Amount	BRIEF DESCRIPTION, LOCATION, ETC. (Not Warranted)
26366 May 13, 1975	Carolina	Federal S	& L Assn.		Robert J. McHair, ^{etal}	1339	34	.00 30,000	Lot 13 Sillman Court
26414 May 14, 1975	"	National Mtg	Invest.	Co. Inc.	Elaine D. Bobat	1339	97	20,000	Lot 9 Montague Circle 20, mtg. see REm Bd. 1228 pg. 557 Loan Mod. K. Assump. Agree.
26474 May 14, 1975	"	Federal S. & L. Assn.			Nora M. Stather	1339	153		
26624 May 15, 1975	"	Fed. S. & L. Assn.			Carrie S. Hill	1339	200	6,000	Lot 1 Eldon St.
26515 " 15, 1975	"	"	"	"	Ostell McKimney, ^{etal}	✓	✓	✓	75. 4139 fixtures - 19 Pinedale Dr.
26517 " 15, 1975	"	"	"	"	Milford V. Gooch, ^{etal}	✓	✓	✓	75. 4141 fixtures - 75 E. 8th Woodside
26658 May 16, 1975	"	National Mtg. Invest.	Co. Inc.		William Jackson Balaban, ^{etal}	1339	404		20, mtg. see REm Bd. 1188 page 663 Release Lien by Judgment Roll # M-1580
26658 May 16, 1975	"	"	"	"	Connie Willis White, ^{etal}	1339	406		20, mtg. see REm Bd. 1270 page 9 Release Lien by Judgment Roll # M-1411
26658 May 16, 1975	"	"	"	"	Melvin Turner, ^{etal}	1339	407		20, mtg. see REm Bd. 1270 page 517 Release Lien by Judgment Roll # M-1415
26761 May 16, 1975	"	Federal S. & L. Assn.			John W. Jillard, ^{etal}	1339	419		20, mtg. see REm Bd. 1186 pg. 514 Release Pt. lot 19 February Ave. (John St.)
26659 May 16, 1975	"	"	"	"	Kenneth L. Laning	1339	248	.00 40,000	Wally Hill phase II Sec. II Lot 24 Pecan Hill Dr.
26661 May 16, 1975	"	"	"	"	Franklin Enterprises, ^{Inc.}	1339	252	.00 22,000	Lot N. Main St., St. Ann Manauiew
26742 May 16, 1975	"	"	"	"	Fred B. Beiers, ^{etal}	1339	287	.00 18,800	Lot 27 Manauiew Ct., Manauiew
26742 May 16, 1975	"	"	"	"	Fred B. Beiers, ^{etal}	1339	290	.00 18,000	Lot 28 Manauiew Ct., Manauiew
26800 May 16, 1975	"	"	"	"	H. Bailey Hendley, ^{etal}	1339	337	.00 42,000	Sec. 1, "Devenger Place" Lot 74 + part lot 75 Longstreet
26727 May 16, 1975	"	Nat'l Mtg.	Investment	Co., Inc.	Willie Calisto Murray	1339	359	.00 25,200	lot 165 South Stone Gate.

INDIRECT or MORTGAGEE Index to Real Estate Mortgages — Greenville County, S. C.

REG. U. S. PAT. OFFICE *Chas. McCott* County Indexes Since 1888 An Identifying Trade Mark

 Open at Proper Tab according to First Letter or Letters of Name and refer to Buff Sub-Index sheet for page reference.

COTT FAMILY NAME INDEX No. 75 © 1949
MADE BY THE COTT INDEX COMPANY, COLUMBUS, OHIO
SOLD BY WALKER, EVANS & COGSWELL CO., CHARLESTON, S.C.

FILE NUMBER DATE OF RECORD	MORTGAGEES FAMILY NAMES	GIVEN NAMES ABCDEFGHIJ	GIVEN NAMES JKLMNO	GIVEN NAMES PQRSTUVWXYZ	MORTGAGORS	BOOK	PAGE	Amount	BRIEF DESCRIPTION, LOCATION, ETC. (Not Warranted)
27017 May 20, 1975 26969	Carolina			Co. Inc. National Mortgage Invest.	W. E. Seigler, et al	1339	626		2 nd mtg. on R.E.M. Book 1254 page 199 Release Lien by Judgment Roll # 17-1595
26961 May 20, 1975 26961	"			Fed. St L assn.	James C. Bagwell, et al	1339	557	5,000	Pl. lot 8 Gordon St.
26954 May 20, 1975 26954	"			"	John A. Dindorf, et al	1339	569	40,800	Sec. 7 "Sugar Creek" Lot 343 Sugar Creek Rd.
27361 May 20, 1975 27361	"			Co. Inc. Nat'l mtg. Invest.	Jerry Lee et al Wharton	1339	547	20,150	1 st "Howard Hgts." Lots 57, 58, 61, 62, Harrison Washington St.
27166 May 20, 1975 27166	"			Federal St L assn.	S. O. Thomason, Jr. et al	1339	580	13,000	Lot 10 Pl. lot 9 East
27127 May 21, 1975 27127	"			Co. Inc. Nat'l mtg. Invest.	Dennis Brown Roseman, et al	1339	713		1 st mtg. on R.E.M. Book 1336 pg. 432 Assigned to Fed. Nat'l Mtg. Assn.
27139 May 21, 1975 27139	"			Federal St L assn.	Cecil D. Buchanan	1339	652	6,000	Sunnyside Lane Butler 30 Lot Cor. Elmwood Rd. & Sec. 4 Judson mill village
27188 May 21, 1975 27188	"			"	C. D. James Jr. et al	1339	655	6,000	Pl. lot 27 Hawkins ave. Hgt's."
27315 May 21, 1975 27315	"			Co. Inc. Nat'l mtg. Invest.	Howard Douglas Wilson	1339	696	20,950	Lot 115 Sec. 2 "Belmont" "Deverger Place" Sec. 7
27316 May 22, 1975 27316	"			Federal St L assn.	James A. McLaughly	1339	752	43,200	Lot 58 Paddock Lane Rd. Saluda sp.
27290 May 22, 1975 27290	"			Co. Inc. Nat'l mtg. Invest.	Melvin C. Good Jr.	1339	755	27,150	2.44 acres Stanley Valley
27419 May 22, 1975 27419	"			"	A. J. Prince Builder, Inc.	1339	802		1 st mtg. on R.E.M. Bl. 1321 pg. 783 Release Lot 21 Sherman Park Dist II also 50 ft. St.
27692 May 23, 1975 27692	"			Federal St L assn.	Alex A. Moss	1339	879	55,000	Lot 9 P. N. Dr. Pentt St.
27692 May 27, 1975 27692	"			"	Brown Enterprises, Inc.	1340	137	18,800	"Sunny Slopes" Sec. 7 Lot 75 Sleepers Dr.
27692 May 27, 1975 27692	"			"	Brown Enterprises, Inc.	1340	142	18,800	"Sunny Slopes" Sec. 7 Lot 81 Sleepers Dr.

INDIRECT or MORTGAGEE Index to Real Estate Mortgages — Greenville County, S. C. 2

REG. U. S. PAT. OFFICE *Chas. M. Calk* County Indexes Since 1888 An Identifying Trade Mark

Open at Proper Tab according to First Letter or Letters of Name and refer to Buff Sub-Index sheet for page reference.

COTT FAMILY NAME INDEX No. 75 © 1949
MADE BY THE COTT INDEX COMPANY, COLUMBUS, OHIO
SOLD BY WALKER, EVANS & COGSWELL CO., CHARLESTON, S.C.

(H)

FILE NUMBER DATE OF RECORD	MORTGAGEES FAMILY NAMES	GIVEN NAMES ABCDEFGH	GIVEN NAMES IJKLMNO	GIVEN NAMES PQRSTUVWXYZ	MORTGAGORS	BOOK	PAGE	Amount	BRIEF DESCRIPTION, LOCATION, ETC. (Not Warranted)
27692 May 27 1975	Carolina	Federal S & L Assn.			S.C. Inc. Brown Enterprises of S.C. Inc.	1340	145	18,800	"Sunny Slopes" Sec. I Lot 88 Fernleaf Dr.
27692 May 27 1975	"	"	"	"	Brown Enterprises of S.C. Inc.	1340	148	18,800	"Sunny Slopes" Sec. I Lot 87 Fernleaf Dr.
27692 May 27 1975	"	"	"	"	Brown Enterprises of S.C. Inc.	1340	151	18,800	"Sunny Slopes" Sec. I Lot 86 Fernleaf Dr.
27701 May 27 1975	"			Co. Inc. Nat'l mtg. Invest.	Donald R. Fowler, et al	1340	156	19,400	"Cedar Lane Gardens" Lot 71 Gardenia Dr.
27879 May 28 1975	"	Fed. S & L Assn.			Fred M. Laskind, et al	1340	272	33,750	"Carriage Estate" Lot 21 Coachman Dr. Mortg. sub Rem Sh. 1337 pg. 659 Assigned to Fed. Nat'l mtg. Assn.
27964 May 29 1975	"			Nat'l mtg. Invest. Co. Inc.	Carl Albert Edwards, et al	1340	399		"Eastdale Dr." Mauldin Lot 126 Birchwood Dr. 75-4683
27913 May 29 1975	"			"	Alyn Danell Shytle, et al	1340	334	28,000	fixtures - 7 Judson Rd.
28205 Jun 2 1975	"	S & L Assn.			Reuel M. Pritchard				
28296 Jun 2 1975	"	Fed "			James A. McLaughly, et al	1340	705		Release Lot 74 + pt lot 75 Daneyon Plan No. 1 - for entry see Rem Book 1331 page 667
28280 Jun 2 1975	"			Inc. Nat'l mtg. Invest. Co.	David M. Dawkins, et al	1340	543	38,000	"Coach Hills" Lot 118 Coach Hills Dr.
28282 Jun 2 1975	"	Fed. S & L Assn.			Surgarao Hota, et al	1340	568	38,700	"Deninger Place" Sec. I Lot 37 Langstreet Dr.
28282 Jun 2 1975	"	"	"		William D. Johnson, et al	1340	593	40,850	Rabb Ct. "Coach Hills" Lot 108 cul-de-sac. Sac. Twin Enchanted Forest
28280 Jun 2 1975	"			Inc. Nat'l mtg. Invest. Co.	Herman William	1340	601	30,850	Lot 10 Cinderella Lane Herman Ark Santt St.
28280 Jun 2 1975	"			"	James Lortz, et al	1340	605	24,950	Lot 23 Yulea Dr. Sec. 2 Sec. 5 Richmond Hills
28263 Jun 2 1975	"			"	Gary Dan Thompson	1340	693	26,500	Lot 8 Kananook Circle

INDIRECT or MORTGAGEE Index to Real Estate Mortgages — Greenville County, S. C.

REG. U. S. PAT. OFFICE *Chas. M. Cotte* County Indexes Since 1888 An Identifying Trade Mark

Open at Proper Tab according to First Letter or Letters of Name and refer to Buff Sub-Index sheet for page reference.

COTT FAMILY NAME INDEX No. 75 © 1949 MADE BY THE COTT INDEX COMPANY, COLUMBUS, OHIO SOLD BY WALKER, EVANS & COGSWELL CO., CHARLESTON, S.C.

FILE NUMBER DATE OF RECORD	MORTGAGEES FAMILY NAMES	GIVEN NAMES ABCDEFGHIJ	GIVEN NAMES JKLMNO	GIVEN NAMES PQRSTUVWXYZ	MORTGAGORS	BOOK	PAGE	Amount	BRIEF DESCRIPTION, LOCATION, ETC. (Not Warranted)
28550 June 4, 1975	Carolina	Federal St L assn.			Emory M. Hawkins ^{etal}	1340	834	.00 24,300	"Super Highway Homesites" Lot 91 Shadow Lane, 200 sq ft Ely Bl. 1223 pg. 351 Release Lin by judgment case # 19-1154
28673 June 5, 1975	"	Nat'l mtg. Invest. Co. ^{Inc}			Robby D. Dine ^{etal}	1341	48	.00	Scenic Dr. near Jr. Dist Lot Car. State High Rd. +
28741 June 6, 1975	"	Federal St L assn.			Edward J. Lewis ^{etal}	1341	56	12,500	"Sugar Creek" Sec. I Lot 289 Silver Creek Rd., Deminger Place
28839 June 6, 1975	"	Nat'l mtg. Inv. Co. Inc.			Michael Francis Nolan ^{etal}	1341	92	25,000	Lot 1 Langstreet Dr. Sec. I, Blk. E
28873 June 6, 1975	"	Federal St L assn.			Indrajit N. D. Sengupta (was Lindsey S. S. Inc.)	1341	105	31,750	Lot 4 west Pleasant ave. Professional irk
28912 June 9, 1975	"	"	"		Lindsay J. S. C. Inc.	1341	197	18,400	Lot 5 B Cleveland Court Sec. 5, Knollywood Hgts
29016 June 9, 1975	"	"	"		James M. Hicks	1341	229	57,500	Lot 5 Blackman Dr. Sec. 5, Knollywood Hgts
29035 June 9, 1975	"	"	"		Carolina Land Co. Inc.	1341	254	39,000	Lot 7 Blackman Dr.
29035 June 9, 1975	"	"	"		Carolina Land Co., Inc.	1341	257	33,600	Lot 221 Plainfield Cr., add. 1, S. Forest Ests. also Per. Property 200 sq ft Ely Bl. 111 + pg. 309 Release Lin by judgment case # 19-1000
29033 June 9, 1975	"	Nat'l mtg. Invest. Co.			Stanley Styles ^{etal}	1341	260	24,950	200 sq ft Ely Bl. 111 + pg. 309 Release Lin by judgment case # 19-1000
"	"	"	"		"	1341	261	.00	200 sq ft Ely Bl. 111 + pg. 309 Release Lin by judgment case # 19-1000
29109 June 10, 1975	"	"	"		Anthony L. Greuter	1341	376	.00	200 sq ft Ely Bl. 111 + pg. 309 Release Lin by judgment case # 19-1000
"	"	"	"		David R. Greuter ^{etal}	1341	382	.00	200 sq ft Ely Bl. 111 + pg. 309 Release Lin by judgment case # 19-1000
29114 June 11, 1975	"	Federal St L assn.			Henry C. Harding ^{etal}	1341	372	.00	200 sq ft Ely Bl. 111 + pg. 309 Release Lin by judgment case # 19-1000
29232 June 11, 1975	"	"	"		A. Melling La Plone	1341	409	25,000	Belmont ave. Lot Car. McIner St. + Northpark
29250 June 11, 1975	"	"	"		Bunam Viswanatham	1341	421	12,800	Lot 71 Gallian St.,

INDIRECT or MORTGAGEE Index to Real Estate Mortgages — Greenville County, S. C.

REG. U. S. PAT. OFFICE *Claw McCall* County Indexes Since 1888 An Identifying Trade Mark

Open at Proper Tab according to First Letter or Letters of Name and refer to Buff Sub-Index sheet for page reference.

COTT FAMILY NAME INDEX No. 75 © 1949
MADE BY THE COTT INDEX COMPANY, COLUMBUS, OHIO
SOLD BY WALKER, EVANS & COGSWELL CO., CHARLESTON, S.C.

(I)

FILE NUMBER	MORTGAGEES FAMILY NAMES	GIVEN NAMES ABCDEFGH	GIVEN NAMES IJKLMNO	GIVEN NAMES PQRSTUVWXYZ	MORTGAGORS	BOOK	PAGE	Amount	BRIEF DESCRIPTION, LOCATION, ETC. (Not Warranted)
29253 Jun. 11, 1975	Carolina	Federal S	& L Assn.		<i>etal</i> alfred N. Hofmann	1341	424	.00 37,500	Sec. 1, Swenager Place Lot 41 Longstreet Court
29362 June 12, 1975	"			Nat'l Mtg. Invest. Co. Inc.	J. W. Hallums, <i>etal</i>	1341	606		See Mtg. see Rem. bk. 1338 pg. 793 Assigned to Gov't Nat'l Mtg. Assn.
29362 June 12, 1975	"			Nat'l Mtg. Invest. Co. Inc.	Walter J. Grimsby, <i>etal</i>	1341	607		See Mtg. see Rem. bk. 1338 pg. 789 Assigned to Gov't Nat'l Mtg. Assn.
29366 June 12, 1975	"			Nat'l Mtg. Invest. Co. Inc.	A. J. Prince Builders, Inc. <i>Hunter, etal</i>	1341	611		See Mtg. see Rem. bk. 1321 pg. 783 Release Lot 23 Sherman Park Sec. 11
29296 June 12, 1975	"			" " " "	Edward Rossell	1341	483	.00 29,900	Enchanted Forest Lot 16 Cinderella Lane,
29354 June 12, 1975	"	Federal	S & L Assn.		<i>etal</i> Ronald J. Rossi,	1341	513	.00 42,000	Sec. 7 Sugar Hill Lot 260 Lake Water Ct.
29521 June 13, 1975	"			Nat'l Mtg. Invest. Co. Inc.	James Henry Fowler	1341	648	.00 27,000	Dallanville St. 1 acre country rd., (Maple ave.)
29537 June 13, 1975	"	Federal	S & L Assn.		Thomas E. Massey,	1341	695	.00 35,000	Lot 62 Yorkshire Dr. 75-5148
29432 June 13, 1975	"	"	"	"	Thomas P. Henderson <i>etal</i>	✓	✓	✓	Pictures - 123 E. Earle St.
29650 June 16, 1975	"	"	"	"	<i>etal</i> David J. Hallinger,	1341	784	.00 30,900	Knollwood Hgts. Lot 72 Breckman Dr.
29802 June 17, 1975	"	"	"	"	Johnny J. Bell, <i>etal</i>	1341	904	.00 12,500	Lot Sect 2 Stillan Rd.
29910 June 18, 1975	"			Nat'l Mtg. Invest. Co. Inc.	Gaylen Thompson,	1341	973		Assigned to Gov't Nat'l Mtg. Assn.
"	"			" " " "	" " "	1341	993		See Mtg. see Rem. bk. 1342 pg. 693
29916 June 18, 1975	"			" " " "	Jack Cherry <i>etal</i>	1342	76		See Mtg. see Rem. bk. 1337 pg. 694 Assigned to Gov't Nat'l Mtg. Assn.
30035 June 19, 1975	"	Federal	S & L Assn.		Bennett E. Hudson, Jr.	1342	105	.00 13,400	Haris Post. Regina Unit 13 University Ridge

(over)

INDIRECT or MORTGAGEE Index to Real Estate Mortgages — Greenville County, S. C.

REC. U. S. PAT. OFFICE *Chas. McCath* County Indexes Since 1888 An Identifying Trade Mark

Open at Proper Tab according to First Letter or Letters of Name and refer to Buff Sub-Index sheet for page reference.

COTT FAMILY NAME INDEX No. 75 © 1949 MADE BY THE COTT INDEX COMPANY, COLUMBUS, OHIO SOLD BY WALKER, EVANS & COGSWELL CO., CHARLESTON, S.C.

FILE NUMBER DATE OF RECORD	MORTGAGEES FAMILY NAMES	GIVEN NAMES ABCDEFGHIJ	GIVEN NAMES KLMNO	GIVEN NAMES PQRSTUVWXYZ	MORTGAGORS	BOOK	PAGE	Amount	BRIEF DESCRIPTION, LOCATION, ETC. (Not Warranted)
30057 Jun. 19, 1975	Carolina	Federal St L assn.			<i>et al</i> J. Dean Rainey, Jr.	1342	126	30,000	Lots 17+18+19 Pt. lot 19 McIner St. Blk B Forest Hills also Pt. unit 16 Blk B McIner St. Forest Hills
"	"	"	"		" " " "	1342	126		
"	"	"	"		" " " "	1342	126		
29987 Jun. 19, 1975	"	"	"		<i>et al</i> David A. Shelton,	1342	151	12,000	Lane Rd. along lot 16 Lily St. Lot 17 1/2 Pt. lot 14 Cedar
30221 Jun. 23, 1975	"	National Mtg. Invest. Co.			Olympic Bond Corp.	1342	441		
"	"	"	"		"	1342	441		
"	"	"	"		"	1342	441		
30097 Jun. 20, 1975	"	Fed. St L assn.			Martha W. Brown	1342	199	25,000	1/2 A. East Pt. lot 23 Poplar Dr., "North Garden"
30181 Jun. 20, 1975	"	"	"		<i>et al</i> Newell D. Crawford	1342	203	20,900	Lot 22 N. Garden circle Homer Estate
30337 Jun. 23, 1975	"	"	"		<i>et al</i> James Bruce Pressely, Jr.	1342	331	32,800	Lot 78 Pin hick Rd., Sec. A. "Lake Forest" Sec. 2
30367 Jun. 23, 1975	"	"	"		Edith J. Chow	1342	375	10,000	Lot 155 Berryhill Rd., "Del Norte Estate"
30457 Jun. 24, 1975	"	"	"		<i>et al</i> Joseph B. Williamson	1342	442	36,550	Lot 71 Del Norte Rd., Mortg. and 1/2 A. Sec. 2 Berkeley St. with 1/2 Mtg. Sec.
30446 Jun. 24, 1975	"	National Mtg. Invest. Co.			Hermon William Bortch	1342	480		Bates St.
30551 Jun. 25, 1975	"	Fed. St L assn.			<i>et al</i> Thomas J. Conway,	1342	538	32,000	9.5 acres Macaulley Rd. "Little Horse Home"
30580 Jun. 25, 1975	"	"	"		Jack E. Shaw Bell's Inc.	1342	548	34,000	Lot 136 Harness Trail

INDIRECT or MORTGAGEE Index to Real Estate Mortgages — Greenville County, S. C.

2
(5)

REG. U. S. PAT. OFFICE *Chas. McCath* County Indexes Since 1888 An Identifying Trade Mark

Open at Proper Tab according to First Letter or Letters of Name and refer to Buff Sub-Index sheet for page reference.

COTT FAMILY NAME INDEX No. 75 © 1949
MADE BY THE COTT INDEX COMPANY, COLUMBUS, OHIO
SOLD BY WALKER, EVANS & COGSWELL CO., CHARLESTON, S.C.

FILE NUMBER	MORTGAGEES	GIVEN NAMES	GIVEN NAMES	GIVEN NAMES	MORTGAGORS	BOOK	PAGE	Amount	BRIEF DESCRIPTION, LOCATION, ETC. (Not Warranted)
DATE OF RECORD	FAMILY NAMES	ABCDEFGHIJ	IJKLMNOP	PQRSTUVWXYZ					
30580 Jun. 25, 1975	Carolina	Federal S	& L Assn.		<i>Inc.</i> Jack E. Shaw Bldg's	1342	551	.00 41,600	"Saddle Horse Farms" Lot 95 andalusian trail
30580 Jun. 25, 1975	"	"	"		<i>Inc.</i> Jack E. Shaw Bldg's	1342	554	.00 36,000	"Saddle Horse Farms" Lot 140 andalusian trail
30607 Jun. 25, 1975	"	"	"		Lewis W. Batts et al	1342	568	.00 20,970	"Carolina, N.C." Lot 12, Theodore Dr.
30542 Jun. 25, 1975	"			<i>Inc.</i> Nat'l mtg. Invest. Co.	John Henry Sanders	1342	500	.00 24,200	Batts # 1.53 acres County Rd., 75-5504
30479 Jun. 25, 1975	"	"	S & L		Alice C. Sewell	✓	✓	✓	fixtures - Rt. 2 Marietta
30634 June 26, 1975	"			<i>Inc.</i> Nat'l mtg. Invest. Co.	Samuel Ray Spinn	1342	691		Drawings - for mtg. see Bldg. 1032 pg. 319 Assigned to the Mt. York Bank for for mtg. see Bldg. 1031 pg. 319
30667 June 26, 1975	"	Federal	S & L Assn.		Tommy Alford Richards	1342	691		Assigned to the Mt. York Bank for for mtg. see Bldg. 1031 pg. 319
30612 Jun. 26, 1975	"	"	"		Henderson Forest Investors	1342	686		Plot # 1434, section 2, tract for mtg. see Bldg. 1031 pg. 319 + 1032 pg. 319
30792 Jun. 27, 1975	"	"	"		<i>Inc.</i> Premier Invest. Co.	1342	610	.00 36,000	"Henderson Forest" Lot 19 Lyndon Dr.
30854 Jun. 27, 1975	"	"	"		<i>et al</i> Mickey Bruce Faister	1342	717	.00 6,800	Sec. I meter manager Lot 98 Haynesworth St.
30988 Jun. 30, 1975	"	"	"		Alvin S. Miller, et al	1342	756	.00 5,000	Sec. 2 Villet - manager mill Lot 64 cor. Parker Rd. & Beattie
27 Jul. 1, 1975	"	Fed. S & L	Assn.		<i>Inc.</i> Freddie Kenner	1342	882	.00 17,400	Traci N.C. Pl. lots 99 & 95 & lot 94
131 Jul. 1, 1975	"	"	"		V. J. Bearden, et al	1342	957	.00 39,950	Sec. I Sugar weeb Lot 344 Sugar weeb ss.
159 Jul. 2, 1975	"	"	"		J. N. Gillespie	1342	996	.00 500,000	#492, Butler # 20 ac. Pelham Rd. (St. Rd.)
	"	"	"		<i>et al</i> John Carroll Higgin	1343	82	.00 10,000	1.96 ac. Scuffletown Rd.

INDIRECT or MORTGAGEE Index to Real Estate Mortgages — Greenville County, S. C.

REC. U. S. PAT. OFFICE *Cott* County Indexes Since 1888 An Identifying Trade Mark

Open at Proper Tab according to First Letter or Letters of Name and refer to Buff Sub-Index sheet for page reference.

COTT FAMILY NAME INDEX No. 75 © 1949
MADE BY THE COTT INDEX COMPANY, COLUMBUS, OHIO
SOLD BY WALKER, EVANS & COGSWELL CO., CHARLESTON, S.C.

FILE NUMBER DATE OF RECORD	MORTGAGEES FAMILY NAMES	GIVEN NAMES ABCDEFGHIJ	GIVEN NAMES JKLMNOPQ	GIVEN NAMES RSTUVWXYZ	MORTGAGORS	BOOK	PAGE	Amount	BRIEF DESCRIPTION, LOCATION, ETC. (Not Warranted)
421 July 3, 1975	Carolina	Federal S. & L. Assn.			Thomas L. Fuller, Jr.	1343	229		Security see Rem. bk. 1284 page 727 Loan Mod. & Assumption Agreement.
369 July 3, 1975	"		Nat'l Mtg. Invest. Co.		Thomas Allen Lowe	1343	308		Sec. - for mtg. see Rem. bk. 1333 pg. 585 Re-assigned to Carolina Nat'l Mtg. Invest. Co.
"	"		"		Walter David Adams, et al	1343	318		Sec. - for mtg. see Rem. bk. 1332 pg. 350 Re-assigned to Carolina Nat'l Mtg. Invest. Co.
"	"		"		Darryl E. Hoffman, et al	1343	318		Sec. - for mtg. see Rem. bk. 1332 pg. 278 Re-assigned to Carolina Nat'l Mtg. Invest. Co.
"	"		"		Robert E. Herriman, et al	1343	308		Sec. - for mtg. see Rem. bk. 1331 page 723 Re-assigned to Carolina Nat'l Mtg. Invest. Co.
"	"		"		Elizabeth S. Spivey, et al	1342	305		Sec. - for mtg. see Rem. bk. 1333 pg. 350 Re-assigned to Carolina Nat'l Mtg. Invest. Co.
57 July 1, 1975	"		"		Edward Russell Shultz, et al	1343	417		Security see Rem. bk. 1284 page 727 Loan Mod. & Assumption Agreement.
537 July 7, 1975	"	Federal S. & L. Assn. Inc.			Lewis L. Gilstrap	1343	208		Sec. 2
456 July 7, 1975	"		Nat'l Mtg. Invest. Co.		Norace P. Smith	1343	342	25,500	Lot 46 Oakwood acres, Sec. 2 "Sugar creek"
581 July 8, 1975	"	Fed. S. & L. Assn.			M. D. Proffitt, Inc.	1343	408	52,500	Lot 218 Silver Creek Court, Sec. mtg. see Rem. bk. 1343 pg. 42 Loan Mod. & Assumption Agreement.
787 July 9, 1975	"	Fed. S. & L. Assn.			Stanley P. Whitcomb, Jr.	1343	510		Sec. mtg. see Rem. bk. 1341 pg. 71 Assigned to Nat'l Mtg. Invest. Co.
743 July 9, 1975	"		Nat'l Mtg. Invest. Co.		Michael Francis Nelson, et al	1342	522		Sec. mtg. see Rem. bk. 1341 pg. 6 & 8 Assigned to Nat'l Mtg. Invest. Co.
741 July 9, 1975	"		"		James Henry Fowler, et al	1343	521		"Green Forest" Sec. C
775 July 10, 1975	"	Fed. S. & L. Assn.			Arthur L. Dempsey et al	1343	524	24,250	Lot 31 Kinnacle Dr., 75-5994 Prop.
872 July 10, 1975	"	"	"		Charles A. Gossett,	✓	✓	✓	fixtures - Lot 3, sub'd of Sutton

INDIRECT or MORTGAGEE Index to Real Estate Mortgages — Greenville County, S. C.

REG. U. S. PAT. OFFICE *Chas. McCath* County Indexes Since 1888 An Identifying Trade Mark

Open at Proper Tab according to First Letter or Letters of Name and refer to Buff Sub-Index sheet for page reference.

COTT FAMILY NAME INDEX No. 75 © 1949
MADE BY THE COTT INDEX COMPANY, COLUMBUS, OHIO
SOLD BY WALKER, EVANS & COGSWELL CO., CHARLESTON, S.C.

(K)

FILE NUMBER DATE OF RECORD	MORTGAGEES FAMILY NAMES	GIVEN NAMES ABCDEFGHIJ	GIVEN NAMES JKLMNOPQ	GIVEN NAMES RSTUVWXYZ	MORTGAGORS	BOOK	PAGE	Amount	BRIEF DESCRIPTION, LOCATION, ETC. (Not Warranted)
914 Jul. 11, 1975	Carolina				Alan Bruce Williamson <i>etal</i>	Re-Record 1343	658	.00 55,000	Lot 72 Continental Dr.
1029 Jul. 11, 1975	"	Fed. S & L Assn.			James A. McHarghey <i>Metcalfe Pl. Plac</i>	1343	685	.00 37,600	Dyrenge Place, Sec I Lot 75 Longstreet Dr.
1026 Jul. 11, 1975	"	"	"	"	Chadwick Buford	1343	714	.00 12,100	"Woodhill Plac." Lot 88 Brook Forest Dr.
994 July 11, 1975	"	Fed. S & L Assn.			Cathman & Darby Bldg. Inc.	1343	861		For mtg. see REM Bk. 1295 pg. 495 Mod. & Assumption Agreement - For mtg. see REM Bk. 1295 pages 702 & 705
1070 July 14, 1975	"	Fed. S & L Assn.			Henderson Forest Investors	1343	950		Release Lot 13 Henderson Forest -
1598 July 18, 1975	"	Fed. S & L Assn.			C. F. Haymaworth, Jr. <i>etal</i>	1344	217		Assigned to Citizens Fed. S & L Assn. Clinton, S.C. - for mtg. see REM Book 1314 page 315
1603 Jul. 18, 1975	"	"	"	"	Land Lease Corp. <i>inc.</i>	1344	138	.00 700,000	Clark St. 6.39 acs. Cedar Lane Rd. & Cantlbury Hills Sec II
1631 Jul. 18, 1975	"	"	"	"	Larry J. Shaw, Bldg. Inc. <i>etal</i>	1344	212	.00 32,000	Lot 19 Queensbury Dr. "Knollwood Hts." mobile home Sec II
1704 July 21, 1975	"			Nat'l Mtg. Invest Co.	Fred A. Inck, Sr.	1344	269	.00 38,800	Lot 22 Kingsley Dr.
1757 July 21, 1975	"	Fed. S & L Assn.			Norris S. Newton, <i>etal</i>	1344	293	.00 67,250	Lot 13 Trinity Way Northwood Hills Sec. PA also lot 70
"	"	"	"	"	" " " "	1344	293		Winton ave. "Cedar Vale" Sec. 2
1754 July 21, 1975	"	"	"	"	Carl E. Lee, <i>etal</i>	1344	299		Dyrenge Place, Sec I Lot 57 Taddach Lane
1741 July 21, 1975	"			Nat'l Mtg. Invest Co. <i>Inc.</i>	Margaret Unble Mary	1344	346		For mtg. see REM Bk. 1331 pg. 849 Re-Assigned to Carolina Nat'l Mtg. Invest Co.
1739 July 21, 1975	"	Federal S & L Assn.			Henderson Forest Investors	1344	350		Release Lot 54 Henderson Forest for mtg. see REM Bk. 1295 pg. 702 & 1295 pg. 705
"	"	"	"	"	" " " "	1344	350		

INDIRECT or MORTGAGEE Index to Real Estate Mortgages — Greenville County, S. C.

REG. U. S. PAT. OFFICE *Cott* County Indexes Since 1888 An Identifying Trade Mark

Open at Proper Tab according to First Letter or Letters of Name and refer to Buff Sub-Index sheet for page reference.

COTT FAMILY NAME INDEX No. 75 © 1949 MADE BY THE COTT INDEX COMPANY, COLUMBUS, OHIO SOLD BY WALKER, EVANS & COGSWELL CO., CHARLESTON, S. C.

FILE NUMBER DATE OF RECORD	MORTGAGEES FAMILY NAMES	GIVEN NAMES ABCDEFGHIJ	GIVEN NAMES JKLMNO	GIVEN NAMES PQRSTUWXYZ	MORTGAGORS	BOOK	PAGE	Amount	BRIEF DESCRIPTION, LOCATION, ETC. (Not Warranted)
1938 July 22, 1975	Caroline	Federal S. & L. Assn.			James A. McNaughty, et al	1344	439		Part - for mty on Rem BK. 1331 pg. 607 Release on 57 Savenge Place
1839 July 22, 1975	"				Nat'l mty. Investment Co. Inc. Allen Bruce Williamson, et al	1344	451		for mty on Rem BK. 1336 pg. 843 Assigned to Fed. Nat'l mty. Assn.
1896 July 22, 1975	"	Federal S. & L. Assn.			Henderson Forest Investment	1344	452		Release Lot 30 Henderson Forest for mty on Rem BK. 1332 pg. 722 + 1295 pg. 705 & undiv'd in book 1333 pg. 799
-	"	"	"	"	"	1344	452		
1868 July 22, 1975	Carolina	Fed. S. & L. Assn.			Co. Inc. Piedmont Leasing Tatanson, Inc.	1344	320	62,000	Lot 14 Laurens St.
1912 July 22, 1975	"				Inc. Nat'l mty. Invest. Co. William Thomas, et al	1344	432	12,200	75-6342 Lot 47 Sunshine ave.
1901 " 22, 1975	"	"	S. & L. Assn.		Walter E. Rumminger, et al	✓	✓	✓	fixtures - Lot 18, Stephens St.
1977 July 23, 1975	"				Nat'l mty. Invest Co. Inc. James Melvin Loney, et al	1344	423	14,250	Lot 22 Laurens St. Sherman
1957 July 23, 1975	"	Federal S. & L. Assn.			Henderson Forest Investment	1344	541		Release Lot 22 Henderson Forest for mty on Rem BK. 1332 pages 722 & 705 & undiv'd in book 1333 pg. 799
"	"	"	"	"	"	1344	541		
"	"	"	"	"	"	1344	541		
1957 July 23, 1975	"	"	"	"	"	1344	545		Release Lot 22 Henderson Forest for mty on Rem BK. 1332 pg. 722 + 705 & undiv'd in book 1333 pg. 799
"	"	"	"	"	"	1344	545		
2042 July 23, 1975	"				Inc. Nat'l mty. Invest Co. Inc. Donald D. Watkins, et al	1344	548		for mty on Rem BK. 1332 pg. 722 Release by Judgment of Court # 12944 (mple and) Westview Hgt.
2095 July 24, 1975	"				Inc. Nat'l mty. Invest. Co. William Herbert Moore, et al	1344	560	14,500	Lot 72 W. Wilburn St.

INDIRECT or MORTGAGEE Index to Real Estate Mortgages — Greenville County, S. C.

REG. U. S. PAT. OFFICE *Chas McCott* County Indexes Since 1888 An Identifying Trade Mark

Open at Proper Tab according to First Letter or Letters of Name and refer to Buff Sub-Index sheet for page reference.

COTT FAMILY NAME INDEX No. 75 © 1949
MADE BY THE COTT INDEX COMPANY, COLUMBUS, OHIO
SOLD BY WALKER, EVANS & COGSWELL CO., CHARLESTON, S.C.

(L)

FILE NUMBER DATE OF RECORD	MORTGAGEES FAMILY NAMES	GIVEN NAMES ABCDEFGHIJ	GIVEN NAMES KLMNO	GIVEN NAMES PQRSTUVWXYZ	MORTGAGORS	BOOK	PAGE	Amount	BRIEF DESCRIPTION, LOCATION, ETC. (Not Warranted)
2146 July 24, 1975	Carolina	Federal S & L assn.			<i>Edwin, Inc.</i> Cathman & Darby <i>etal</i>	1344	627	.00 50,000	Sec. I "Sugar creek" Lot 285 Silver creek rd.
2199 July 25, 1975	"			<i>co. Inc.</i> Nat'l mtg. Invest.	Bobby L. Eisenloover	1344	671	.00 15,900	"Augusta acres" Lot 220 Cathman Dr.
2202 July 25, 1975	"	Federal S & L assn.			Florence P. Comer	1344	674	.00 6,300	"Forest view" Lot 10 Hilstrap Dr.
2230 July 25, 1975	"			<i>Inc.</i> Nat'l mtg. Invest. Co.	Norman Eugene Evatt	1344	702		2 nd mtg. on Rem Bk. 1266 pg. 571 Release Lien by Judgment Roll M-2561
2230 July 25, 1975	"			<i>Inc.</i> Nat'l mtg. Invest. Co.	William A. Walker, Jr.	1344	703		2 nd mtg. on Rem Bk. 1267 pg. 129 Release Lien by Judgment Roll M-2559
2230 July 25, 1975	"			<i>Inc.</i> Nat'l mtg. Invest. Co.	Michael J. Dickerson	1344	708		2 nd mtg. on Rem Bk. 1319 page 476 Release Lien by Judgment Roll M-2574
2230 July 25, 1975	"			<i>Inc.</i> Nat'l mtg. Invest. Co.	William Dickerson, Jr.	1344	709		2 nd mtg. on Rem Bk. 1162 page 507 Release Lien by Judgment Roll M-2766
2314 July 25, 1975	"			<i>Inc.</i> Nat'l mtg. Invest. Co.	Bobby Ernest King	1344	710		2 nd mtg. on Rem Bk. 1162 page 205 Release Lien by Judgment Roll M-2556
2762 July 28, 1975	"	Fed. S & L assn.			Jac B. Madden, <i>etal</i>	1344	777	.00 42,000	"Sugar creek" Lot 268 Sandy creek ct. Sec. I
2903 July 31, 1975	"			<i>Inc.</i> Nat'l mtg. Invest. Co.	James Porter, Jr.	1345	189		2 nd mtg. on Rem Bk. 1340 page 605 Assigned to 1 st Nat'l Mtg. Assn.
2923 aug. 1, 1975	"	Fed. S & L assn.			Ralph R. Bennett, Jr.	1345	236	.00 13,200	"Crestwood, Inc." <i>Grant St.</i> Lot 44 N. Estate Dr.
3249 aug. 1, 1975	"			<i>Inc.</i> Nat'l mtg. Invest. Co.	John L. Bible, <i>etal</i>	1345	251	.00 23,000	St. lot new st. (old 4 th rd.)
3259 aug. 5, 1975	"	Fed. S & L assn.			Gregory D. Sharley, Jr.	1345	453	.00 70,000	Lot = 24 pcs. E. North St. Varig. Prop. Regime
3493 aug. 5, 1975	"	"	"	"	Allen J. Bray, III, <i>etal</i>	1345	484	.00 34,200	Unit 176 Inglewood Dellmista <i>lots</i>
3497 aug. 7, 1975	"	"	"	"	E. C. Elliott, S.C., <i>Inc.</i>	1345	670	.00 26,400	Lot 23 Venus court. Sec. I
aug. 7, 1975	"	"	"	"	Brown Enterprises <i>g</i>	1345	673	.00 18,800	Lot 85 Sunny Slope

INDIRECT or MORTGAGEE Index to Real Estate Mortgages — Greenville County, S. C.

REG. U. S. PAT. OFFICE *Case McCott* County Indexes Since 1888 An Identifying Trade Mark

Open at Proper Tab according to First Letter or Letters of Name and refer to Buff Sub-Index sheet for page reference.

COTT FAMILY NAME INDEX No. 75 © 1949
MADE BY THE COTT INDEX COMPANY, COLUMBUS, OHIO
SOLD BY WALKER, EVANS & COGSWELL CO., CHARLESTON, S.C.

FILE NUMBER DATE OF RECORD	MORTGAGEES FAMILY NAMES	GIVEN NAMES ABCDEFGHIJ	GIVEN NAMES JKLMNO	GIVEN NAMES PQRSTUVWXYZ	MORTGAGORS	BOOK	PAGE	Amount	BRIEF DESCRIPTION, LOCATION, ETC. (Not Warranted)
3497 aug. 7, 1975	Carolina				S.C. Inc. Brunn Enterprises	1345	676	.00 18,800	Sec. I Lot 83 Sunny Slopes
3497 aug. 7, 1975	"	"	"	"	S.C. Inc. Brunn Enterprises	1345	679	.00 18,800	Sec. I Lot 34 Sunny Slopes
3497 aug. 7, 1975	"	"	"	"	S.C. Inc. Brunn Enterprises	1345	682	.00 18,800	Sec. I Lot 81 Sunny Slopes
3498 aug. 7, 1975	"	"	"	"	Fred Wyatt, et al	1345	687	.00 3,700	ing.) "Fry Mtg." Bk. 4. Lot 18 Fairview ave. (land...)
3599 Aug. 8, 1975	"				Nat'l Mtg. Invest. Co. Inc. A. J. Primer Builders, Inc.	1345	872		for mtg. see Rem. Bk. 1321 pg. 783 Relian Lot 22 Sherman Park
3626 aug. 8, 1975	"				Fed. S. Lassen.			.00 17,000	near St. Ann 1 ac. N/W Quillen ave.
3716 Aug. 11, 1975	"				Nat'l Mtg. Invest. Co. Inc. Allen Bruce Williamson	1345	880		assigned to Fed. Nat'l Mtg. Invest. for mtg. see Rem. Bk. 1336 pg. 845
"	"				"	1345	880		see Rem. Bk. 1345 pg. 876
"	"				"	1345	880		
3732 aug. 11, 1975	"				Co. Inc. Nat'l Mtg. Invest. Alan Bruce Williamson	1345	876	.00 55,000	Lot 72 Continental Dr. Dyrenger Place Sec. I
3727 aug. 11, 1975	"				Fed. S. Lassen.			.00 32,000	Lot 66 Longstreet Dr. Dyrenger Place Sec. I
3731 aug. 11, 1975	"	"	"	"	James a. McLaughly, et al	1345	892	.00 36,400	Lot 76 Longstreet Dr. 75-6895
3451 Aug 7, 1975	"	"	"	"	Beulah Holiness Baptist Church, Trustee	✓	✓	✓	Fixture - Fletcher St.
3977 aug. 12, 1975	"	"	"	"	Herbert a. Carter	1346	23	.00 7,000	Sec. 8 Woodside Mills Lot 77 (30 W. Main St.) (ane)
4026 aug. 13, 1975	"	"	"	"	Earl L. Shedd, et al	1346	95	.00 23,750	Greenfield, Butler St. Lot 36 Greenfield Dr.
4041 aug. 13, 1975	"				Inc. Nat'l Mtg. Invest. Co. James Arthur Smith, Jr.	1346	116	.00 22,450	Lot 14, Urelda Dr. Sherman

INDIRECT or MORTGAGEE Index to Real Estate Mortgages — Greenville County, S. C.

REG. U. S. PAT. OFFICE *Chas. M. Cotts* County Indexes Since 1888
An Identifying Trade Mark

Open at Proper Tab according to First Letter or Letters of Name and refer to Buff Sub-Index sheet for page reference.

COTT FAMILY NAME INDEX No. 75 © 1949
MADE BY THE COTT INDEX COMPANY, COLUMBUS, OHIO
SOLD BY WALKER, EVANS & COGSWELL CO., CHARLESTON, S.C.

(M)

FILE NUMBER DATE OF RECORD	MORTGAGEES FAMILY NAMES	GIVEN NAMES ABCDEFGH	GIVEN NAMES IJKLMNO	GIVEN NAMES PQRSTUVWXYZ	MORTGAGORS	BOOK	PAGE	Amount	BRIEF DESCRIPTION, LOCATION, ETC. (Not Warranted)
4071 Aug. 13, 1975	Carolina	Fed. S. & L. Assn.			Henry W. ...	1346	122	.00	Harin. Prop. Regime Unit 36, University Ridge
4080 Aug. 13, 1975	"	"	"		Ronald Doyle Schletz	1346	135	.00	Lat 175 Car. St. Stephens ct. & Black Horse Run
"	"	"	"		" " "	1346	135	.00	Saddle Horse Farm for mtg. au. Rem. Bl. 1211 pg. 99 Modification & Assumption Agre.
4307 Aug. 15, 1975	"	"	"		M. B. Proffitt, Inc.	1346	357	.00	Jane See
4245 Aug. 15, 1975	"	"	"		Kaji Yada, Inc.	1346	288	49,900	Lat 112 Jane See rd.
4462 Aug. 19, 1975	"	"	"	Inc.	Margaret Uncle Mary	1346	518	.00	for mtg. au. Rem. Bl. 1331 pg. 849 Assigned to Fed. Nat'l Mtg. Co.
4523 Aug. 19, 1975	"	"	"	Inc.	Fred N. Luck, Sr.	1346	529	.00	for mtg. au. Rem. Bl. 1344 pg. 269 Assigned to Nat'l Mtg. Co.
4455 Aug. 19, 1975	"	Fed. S. & L. Assn.			Kenneth R. Pettus	1346	444	26,100	Longforest acre Lat 52, Vinson Dr.
4672 Aug. 20, 1975	"	Fed. S. & L. Assn.			Jim Williams, Inc.	1346	608	.00	for mtg. au. Rem. Bl. 1325 pg. 141 Iron Mtg. Assumption Agreement
4672 Aug. 20, 1975	"	Fed. S. & L. Assn.			W. N. Leslie, Inc.	1346	610	.00	for mtg. au. Rem. Bl. 1317 pg. 252 Mod. & Assumption Agreement
4636 Aug. 20, 1975	"	Fed. S. & L. Assn.			Wilson M. Kettrell	1346	625	.00	for mtg. au. Rem. Bl. 1242 pg. 1 Release lien by judgment Roll # M-2642
4606 Aug. 20, 1975	"	"	"	Inc.	Donald H. Yeswood, et al	1346	619	.00	for mtg. au. Rem. Bl. 1195 pg. 665 Release lien by judgment Roll # M-2095
4606 Aug. 20, 1975	"	"	"	Inc.	Calvin Hunter, et al	1346	620	.00	for mtg. au. Rem. Bl. 1173 pg. 479 Release lien by judgment Roll # M-3100
4606 Aug. 20, 1975	"	"	"		James Robert Burns	1346	621	.00	for mtg. au. Rem. Bl. 1256 pg. 471 Release lien by judgment Roll # M-3001
4606 Aug. 20, 1975	"	"	"		Luther Mackinn, et al	1346	631	.00	for mtg. au. Rem. Bl. 1225 pg. 627 Release lien by judgment Roll # M-3099
4877 Aug. 22, 1975	"	"	"		A. J. Prince Builders, Inc.	1346	247	.00	for mtg. au. Rem. Bl. 1821 page 783 Release Lat 14 Sherman Park Sec II

INDIRECT or MORTGAGEE Index to Real Estate Mortgages — Greenville County, S. C.

REG. U. S. PAT. OFFICE *Chas McCott* County Indexes Since 1888 An Identifying Trade Mark

Open at Proper Tab according to First Letter or Letters of Name and refer to Buff Sub-Index sheet for page reference.

COTT FAMILY NAME INDEX No. 75 © 1949
MADE BY THE COTT INDEX COMPANY, COLUMBUS, OHIO
SOLD BY WALKER, EVANS & COGSWELL CO., CHARLESTON, S.C.

FILE NUMBER DATE OF RECORD	MORTGAGEES FAMILY NAMES	GIVEN NAMES ABCDEFGHIJ	GIVEN NAMES JKLMNO	GIVEN NAMES PQRSTUVWXYZ	MORTGAGORS	BOOK	PAGE	Amount	BRIEF DESCRIPTION, LOCATION, ETC. (Not Warranted)
4780 aug. 22, 1975	Carolina				<i>etal</i> George F. Sink, III	1346	746	28,000	Colonial Hills Sec. III Lot 122, Woodlight Dr.,
4804 aug. 22, 1975	"	"	"	"	<i>etal</i> Joe J. Brandenburg	1346	765	42,000	Sugar Creek Sec. I Lot 44, Sugar Creek Rd.,
4935 aug. 25, 1975	"			<i>Inc.</i>	<i>etal</i> William C. Owens,	1346	901	16,100	"Dollywood" Lot 96 Freshury Dr.,
4976 Aug. 25, 1975	"			"	Gerald S. Summey	1346	977		In mtg. on REm Bk 1834 pg. 613 Assigned to the N. Y. Bank for Savings
5029 Aug. 25, 1975	"			"	Allen W. Byrd, <i>etal</i>	1346	982		In mtg. on REm Bk 1137 pg. 89 Release Lien by Judgment Fall 11-3201
5167 aug. 26, 1975	"				E. Raymond Childress	1347	31	22,325	In. augustay circle Lot 131 Pl. lot 44, W. Augustay
5174 aug. 26, 1975	"				Ronald D. Bailey, <i>etal</i>	1347	38	41,750	Lycie Wood Forest Lot 8, Rosewood Dr.,
5176 Aug 26, 1975	"			<i>Inc.</i>	Nerace P. Smith, <i>etal</i>	1347	45		Assigned to First Fed. S. & L. Assn. of Large Fla. - for mtg. on REm Book 1343 pg. 342
5072 Aug. 26, 1975	"			"	John Henry Sanders	1347	95		In mtg. on REm Bk 1342 pg. 500 Assigned to Fed. Nat'l Mtg. Assn.
5070 Aug. 26, 1975	"			"	Thomas A. White, <i>etal</i>	1347	93		In mtg. on REm Bk 1272 pg. 19 Trust Assumption Agreement - Lyneforest
5287 aug. 27, 1975	"			"	Alfred M. Fillipelli	1347	136	28,500	Lot 135, Mapleton Dr.,
5269 aug. 27, 1975	"			"	Larry B. Nelson, <i>etal</i>	1347	165	8,500	Lot 1, Palmetto ave.
5396 aug. 28, 1975	"			"	Larry D. Shaw Bldr. <i>Inc.</i>	1347	263	31,200	Caytonburg Hills Sec. 2 Lot 2 Queensbury Dr.,
5592 aug. 29, 1975	"			<i>Co. Inc.</i>	Melton Real Estate	1347	446	17,600	acres Sec. II Pl. lot 1 Hicks Ct., 6 cala
5595 aug. 29, 1975	"			"	Premier Invest. Co. <i>Inc.</i>	1347	457	36,000	Wenderson Forest Lot 20 Lindemont Dr.,

INDIRECT or MORTGAGEE Index to Real Estate Mortgages — Greenville County, S. C.

REG. U. S. PAT. OFFICE *Chas. M. Cotts* County Indexes Since 1888 An Identifying Trade Mark

 Open at Proper Tab according to First Letter or Letters of Name and refer to Buff Sub-Index sheet for page reference.


COTT FAMILY NAME INDEX No. 75 © 1949
MADE BY THE COTT INDEX COMPANY, COLUMBUS, OHIO
SOLD BY WALKER, EVANS & COGSWELL CO., CHARLESTON, S.C.

2
(1)

FILE NUMBER DATE OF RECORD	MORTGAGEES FAMILY NAMES	GIVEN NAMES ABCDEFGHIJ	GIVEN NAMES JKLMNO	GIVEN NAMES PQRSTUVWXYZ	MORTGAGORS	BOOK	PAGE	Amount	BRIEF DESCRIPTION, LOCATION, ETC. (Not Warranted)
5682 Sept. 2, 1975	Carolina	Fed.	S & L Assn.		Donald L. Gorsline, et al	-	-	-	75-7745 Furniture - 218 Azelia Ct. Mortg. au. REM. Sh. 7266 pg. 253 Loan Mod. & Assumption Agreement.
5744 Sept. 2, 1975	"	"	"	"	Carlton Rabon Crissan, et al	1347	623	.00	Watson Rd. Lot, cor. U.S. Hwy. 29 & Signa Well, Sec. I
5724 Sept. 2, 1975	"	"	"	"	Jack E. Shaw	1347	617	82,000	Lot 283 Silver Well Ct., Sec. II
5844 Sept. 2, 1975	"	"	"	"	Maker J. Wissa, et al	1347	699	42,000	Lot 48 Hollyhens Ct. Holly Hill Plantation Phase II Sec. II
5789 Sept. 2, 1975	"	"	"	"	Billy M. Jarrant, Jr.	1347	678	42,000	Lot 48 Hollyhens Ct. Holly Hill Plantation Phase II Sec. II
5869 Sept. 3, 1975	"	"	"	"	Larry D. Shaw Builder of Unlimited, a Partn. Inc.	1347	869	.00	For mtg. au. REM. Sh. 1278 pg. 829 Loan Mod. & Assumption Agreement.
5861 Sept. 3, 1975	"	"	"	"	Cherokee Investors Inc.	1347	757	14,150	Unit 29 University Ridge
5931 Sept. 3, 1975	"	"	"	"	Natl. Mtg. Invest. Co., Guy Edward Levalle, et al	1347	764	18,500	Pl. lots 2 & 3 m ^c Donnell St.
5977 Sept. 3, 1975	"	Fed. S & L Assn.	"	"	M. Bethune Crigler	1347	816	45,000	Old Mill Rd., Mauldin .54 acre, cor. E. Butler Rd. & For mtg. au. REM. Sh. 1341 pg. 260 Assigned to Nat'l Mtg. Assn.
6083 Sept. 4, 1975	"	"	"	"	Stanley Styler, et al	1347	953	.00	"Loach Hills"
6105 Sept. 5, 1975	"	Fed. S & L Assn.	"	"	Montgomery, Inc.	1347	956	32,700	Lot 104 Dannonwood Dr.,
6149 Sept. 5, 1975	"	"	"	"	J.C. Dunlap	1347	959	25,000	Pl. lots 17 & 18 Oakvale Sh. "Oakvale Farms" (South 2 ^d) also lots 9, 11, & 13 Texas ave. Bld. D "Highland"
6144 Sept. 5, 1975	"	"	"	"	Charles J. Barr	1347	963	6,000	Grand View Lot 20, Crestmore Dr.,

INDIRECT or MORTGAGEE Index to Real Estate Mortgages — Greenville County, S. C.

REC. U. S. PAT. OFFICE *Chas McCott* County Indexes Since 1888 An Identifying Trade Mark

 Open at Proper Tab according to First Letter or Letters of Name and refer to Buff Sub-Index sheet for page reference.

COTT FAMILY NAME INDEX No. 75 © 1949
MADE BY THE COTT INDEX COMPANY, COLUMBUS, OHIO
SOLD BY WALKER, EVANS & COGSWELL CO., CHARLESTON, S.C.

FILE NUMBER DATE OF RECORD	MORTGAGEES FAMILY NAMES	GIVEN NAMES ABCDEFGHIJ	GIVEN NAMES JKLMNO	GIVEN NAMES PQRSTUVWXYZ	MORTGAGORS	BOOK	PAGE	Amount	BRIEF DESCRIPTION, LOCATION, ETC. (Not Warranted)
6350 Sept. 8, 1975	Carolina				<i>Co. Inc.</i> Courtesy mechanical	1348	127	19,500	Washington ave. D'ville, S.C. Lots 17, 18, Cor. Wilson St. & 75-7889
6273 " 8, 1975	"	"	"	"	James R. Washburn	✓	✓	✓	fixtures - 522 S. Main St. Per mtg. on R.E.M. Bk. 1175 pg. 143
6464 Sept. 9, 1975	"				Joe Earl Oglesby, et al	1348	274		Released by Judgment Ref. M-3543
6474 Sept. 9, 1975	"				Albert E. Johnston	1348	238	34,000	Knollwood Hgts. Lot 97 Dever Dr. "add."
6655 Sept. 10, 1975	"				William Thomas Patterson	1348	380		Per mtg. on R.E.M. Bk. 1347 pg. 212 Assigned to Fed. Nat'l Mtg. Assn.
6655 Sept. 10, 1975	"				Bobby L. Riekenbaker	1348	381		Per mtg. on R.E.M. Bk. 1347 pg. 212 Assigned to Fed. Nat'l Mtg. Assn.
6651 Sept. 10, 1975	"				James Arthur Smith Jr	1348	386		Per mtg. on R.E.M. Bk. 1347 pg. 212 Assigned to Fed. Nat'l Mtg. Assn.
6684 Sept. 10, 1975	"				John R. Bible, et al	1348	357	25,000	Ref. lot new est. Sec I
6751 Sept. 11, 1975	"				James A. McManis	1348	457	43,500	Lot 77, Deminger Place
6807 Sept. 12, 1975	"				Henderson Forest Investors	1348	674		Released by Judgment Ref. M-3543
"	"	"	"	"	"	1348	674		Per mtg. on R.E.M. Bk. 1347 pg. 212 102-47-299. Bk. 1332 pg. 277
6807 Sept. 13, 1975	"	"	"	"	"	1348	675		Released by Judgment Ref. M-3543
"	"	"	"	"	"	1348	675		Per mtg. on R.E.M. Bk. 1347 pg. 212 102-47-299. Bk. 1332 pg. 277
6888 Sept. 13, 1975	"				William - Herbert Messer	1348	700		Per mtg. on R.E.M. Bk. 1347 pg. 212 Assigned to Fed. Nat'l Mtg. Assn.
7088 Sept. 15, 1975	"				Jill Findley Cash	1348	732	31,500	"orchard acres" Sec. III Lot 201 Hartsville St.
7075 Sept. 15, 1975	"				Robert N. Warren, et al	1348	751	59,000	Station Place Lot 38 W. Huntington Dr.

INDIRECT or MORTGAGEE Index to Real Estate Mortgages — Greenville County, S. C.

REG. U. S. PAT. OFFICE *Chas McCott* County Indexes Since 1888 An Identifying Trade Mark

Open at Proper Tab according to First Letter or Letters of Name and refer to Buff Sub-Index sheet for page reference.


COTT FAMILY NAME INDEX No. 75 © 1949
MADE BY THE COTT INDEX COMPANY, COLUMBUS, OHIO
SOLD BY WALKER, EVANS & COGSWELL CO., CHARLESTON, S.C.

(0)

FILE NUMBER DATE OF RECORD	MORTGAGEES FAMILY NAMES	GIVEN NAMES ABCDEFGHIJ	GIVEN NAMES JKLMNOPQ	GIVEN NAMES RSTUVWXYZ	MORTGAGORS	BOOK	PAGE	Amount	BRIEF DESCRIPTION, LOCATION, ETC. (Not Warranted)
6969 Sep. 15 1975	Carolina	Fed. S & L Assn			Joseph M. Shipp, Jr, etal etal				75-8164 furniture - 111 Pearl Ave.
7171 Sept. 16 1975	"	"	"	"	L. Jerry Chapman	1348	868	9,500	Shannon Terrace, Dille St. Lot 60 Brooknew Circle
7209 Sept. 16 1975	"	"	"	"	Creative Builders, Inc. etal	1348	895	25,200	Montclair, Sec. 4 Lot 23 Archdale Dr., Mtn. St.
7220 Sept. 17 1975	"	"	"	"	Patrick L. Whitworth	1348	932	18,000	Lot 30 Scout Rd., Paris
7598 " 22 1975	"	"	"	"	Carl L. Putnam, etal				75-8331 furniture - Rt. 2, Smiddle
7772 Sept. 23 1975	"			National Mtg. Invest. Co. Inc.	Guy Edward LeWallen	1349	307		Assn. for Mtg. au REM BK. 1347 pg. 764 Assigned to Freedom Fed. S. & L. (Carolina one) East Highland
7969 Sept. 24 1975	"			Nat'l Mtg. Invest. Co.	Charles Francis Smith	1349	456	15,900	Lot 36 Bryson St.
8133 Sep. 26 1975	"	"	S & L Assn.		William T. Bates, etal				75-8508 furniture - 101 Meyers Dr
8238 Sept. 26 1975	"	Fed. S & L Assn			Robin D. Barr	1349	745		Per mtg. au REM BK. 1316 pg. 67 Release fin by Judgment No. 17-35
8251 Sept. 26 1975	"	Fed. S & L Assn.			Barbara Joanne Tate	1349	658	17,600	Lot 32 Staunton Bridge St. Martin's Home
8259 Sept. 26 1975	"	"	"		Harold E. Jones, III Langdale	1349	672	24,300	Logwood Terrace Lot 5 Indian Trail
8540 Sept. 30 1975	"			Nat'l Mtg. Invest. Co. Inc.	David Laurence	1349	940	29,000	Sec. I Fresh meadow Farms Lot 100 High Valley Blvd.
8717 Oct. 1, 1975	"			Nat'l Mtg. Invest. Co. Inc.	John R. Bible, etal	1350	107		Per mtg. au REM BK. 1345 pg. 251 Assigned to Fed. Nat'l Mtg. Assn. + re-record bk. 1348 pg. 352
8732 Oct. 1 1975	"	Federal S & L Assn.			Diane K. Stephens	1350	117		Per mtg. au REM BK. 1239 pg. 551 Mod. & Assumption Agreement.
8628 Oct. 1, 1975	"	"	"	"	James L. McPherson, etal				75-8630 furniture - 16 Collision Rd.

INDIRECT or MORTGAGEE Index to Real Estate Mortgages — Greenville County, S. C.

REG. U. S. PAT. OFFICE *Chester McCott* County Indexes Since 1888 An Identifying Trade Mark

 Open at Proper Tab according to First Letter or Letters of Name and refer to Buff Sub-Index sheet for page reference.

COTT FAMILY NAME INDEX No. 75 © 1949
MADE BY THE COTT INDEX COMPANY, COLUMBUS, OHIO
SOLD BY WALKER, EVANS & COGSWELL CO., CHARLESTON, S.C.

FILE NUMBER DATE OF RECORD	MORTGAGEES FAMILY NAMES	GIVEN NAMES ABCDEFGHIJ	GIVEN NAMES JKLMNO	GIVEN NAMES PQRSTUVWXYZ	MORTGAGORS	BOOK	PAGE	Amount	BRIEF DESCRIPTION, LOCATION, ETC. (Not Warranted)
8729 Oct 1, 1975	Carolina	Federal	A & L	Osan. Co. Inc.	William C. Hawkins, et al	1350	124	47,700	Deville Lot 2 in "Town Hill de. Kellingwood"
8847 Oct. 2, 1975	"	"	"	Nat'l mtg. Invest.	David J. Makins, Jr.	1350	209	24,380	Shelby Dr. Slemmon Tr. Sec. II Lot 15 cor. Unalaska Dr. +
8894 Oct. 2, 1975	"	Federal	Sy	Lassen.	Benjamin E. Brooks, et al	1350	242	39,200	Butler Tr. Lot 3 Oak Grove Lake Rd.
8967 Oct. 3, 1975	"	"	"	"	Danna M. Price	1350	327	22,400	Harbor Lot 2 Harbor Dr., Lake
9026 Oct. 3, 1975	"	"	"	"	Jim McLaughlin, Inc.	1350	377	38,400	Dryden Place Sec. 2 Lot 118 Long Street Dr.
9144 Oct. 6, 1975	"	Federal	A & L	Osan.	George M. Brantley, et al	1350	379		Lot 118 Long Street Dr. Lot 119 Long Street Dr.
9141 Oct. 6, 1975	"	"	"	Nat'l mtg. Invest. Co.	William C. Hawkins, et al	1350	383		Lot 118 Long Street Dr. Lot 119 Long Street Dr.
9062 Oct. 6, 1975	"	Federal	Sy	Lassen.	Franklin Enterprises, Inc.	1350	438	38,000	Lot 118 Long Street Dr. Lot 119 Long Street Dr.
9133 Oct. 6, 1975	"	"	"	"	John P. Acker, et al	1350	449	23,150	Lot 118 Long Street Dr. Lot 119 Long Street Dr.
9166 Oct. 6, 1975	"	"	"	"	Michael A. Lipincott, et al	1350	467	37,000	Lot 118 Long Street Dr. Lot 119 Long Street Dr.
9053 Oct. 6, 1975	"	"	"	"	Wilton L. Fowler, et al	✓	✓	✓	75-8803 Bonestee Furniture - 16-3rd Ave.
9238 " 7, 1975	"	"	"	"	James Blasingham	✓	✓	✓	75-8914 Furniture - 369 Jacobs Rd.
9254 Oct. 7, 1975	"	"	"	"	Neil L. Baer, et al	1350	568	36,000	Edwards Tract Sec. 2 Lot 5 Greenwood Dr.
9317 Oct. 7, 1975	"	"	"	"	J. J. Marion, et al	1350	576	19,750	Chick Springs Tr. Lot Hudson Rd.

INDIRECT or MORTGAGEE Index to Real Estate Mortgages — Greenville County, S. C.

REG. U. S. PAT. OFFICE *Chas McCott* County Indexes Since 1888
An Identifying Trade Mark

Open at Proper Tab according to First Letter or Letters of Name and refer to Buff Sub-Index sheet for page reference.

COYT FAMILY NAME INDEX No. 75 © 1949
MADE BY THE COYT INDEX COMPANY, COLUMBUS, OHIO
SOLD BY WALKER, EVANS & COGSWELL CO., CHARLESTON, S.C.

(P)

FILE NUMBER DATE OF RECORD	MORTGAGEES FAMILY NAMES	GIVEN NAMES ABCDEFGHIJ	GIVEN NAMES KLMNO	GIVEN NAMES PQRSTUVWXYZ	MORTGAGORS	BOOK	PAGE	Amount	BRIEF DESCRIPTION, LOCATION, ETC. (Not Warranted)
9509 Oct. 8, 1975	Carolina	Federal S. L. Assn.			Ronald T. Gibson, et al	1350	717		Loan mod. & Assumption Agre. for mtg. on R.E. m. bk. 1296 pg. 217 + Extra Agre. Bk. 1336 pg. 131
"	"	"	"	"	"	1350	717	.00	Horiz. Prop. Regim Unit 16 - A Swarcreek Condom.
9387 Oct. 8, 1975	"	Federal S. L. Assn.			Charles D. Robinson, et al	1350	679	30,800	See Lot 27 Shingle Dr. Done
9441 Oct. 8, 1975	"	"	"	"	George W. Fletcher	1350	683	44,000	Cordell #100
9479 Oct. 8, 1975	"	"	"	"	James L. Ramsey, Jr.	1350	699	10,500	Lot 29 Cornell Ct.
9445 Oct. 8, 1975	"	"	"	"	William V. Woodson, Inc.	1350	735	15,500	Horiz. Prop. Regim Lot 15 University Ridge
9618 Oct. 9, 1975	"	"	"	"	Cathan + Darby Bldg's, Inc.	1350	826	52,800	Middle Brook Rd. Sugar Hill Sec. I Lot 237 Cor. Stone Ridge Rd. +
9618 Oct. 9, 1975	"	"	"	"	Cathan + Darby Bldg's, Inc.	1350	829	45,600	Sugar Hill Ct. Sugar Hill Sec. I Lot 151 Cor. Stone Ridge Rd. +
9357 Oct. 7, 1975	"	"	"	"	Norris S. Newton, et al	Sub Bk. 1025	456		for mtg. on R.E. m. bk. 1344 pg. 293 Release Lot 70 Cedarvale Hse. II
9732 Oct. 10, 1975	"	"	National Mtg. Invest. Co.	Inc.	Arthur C. Roberts, et al	1351	26		for mtg. on R.E. m. bk. 1177 pg. 607 Release Lien by Judgment Rule M-3824
9630 Oct. 10, 1975	"	Fed. S. L. Assn.			Loy M. Davidson, et al	1350	871	22,500	East Gate 849 Nix Circle Enchanted Forest
9719 Oct. 10, 1975	"	"	Nat'l Mtg. Invest. Co.	Inc.	Blaise Ray Jernigan	1350	903	25,600	Lot 15 Cinderella Lane Coach Hills Dr. Coach Hills
9772 Oct. 10, 1975	"	"	"	"	Joseph C. Reid, et al	1350	941	41,500	Lot 111 Cor. Juvie Oaks Ct. + Mosefall Forest. also 10ft. strip
9767 Oct. 10, 1975	"	Fed. S. L. Assn.			Robert C. Jenson, Jr.	1350	945	23,150	Lot 180 + 181 Lynch Blvd.
9791 Oct. 13, 1975	"	Fed. S. L. Assn.			M. B. Proffitt, Inc.	1351	34		for mtg. on R.E. m. bk. 1291 pg. 453 Mod. & Assumption Agreement
10004 Oct. 14, 1975	"	"	"	"	Lester L. Cox, et al	1351	174	26,360	Hampshire Hills Lot 13 Newport Dr.

INDIRECT or MORTGAGEE Index to Real Estate Mortgages — Greenville County, S. C.

REG. U. S. PAT. OFFICE *Chester McCott* County Indexes Since 1888 An Identifying Trade Mark

Open at Proper Tab according to First Letter or Letters of Name and refer to Buff Sub-Index sheet for page reference.

COTT FAMILY NAME INDEX No. 75 © 1949
MADE BY THE COTT INDEX COMPANY, COLUMBUS, OHIO
SOLD BY WALKER, EVANS & COGSWELL CO., CHARLESTON, S.C.

FILE NUMBER DATE OF RECORD	MORTGAGEES FAMILY NAMES	GIVEN NAMES ABCDEFGHIJ	GIVEN NAMES JKLMNO	GIVEN NAMES PQRSTUVWXYZ	MORTGAGORS	BOOK	PAGE	Amount	BRIEF DESCRIPTION, LOCATION, ETC. (Not Warranted)
9999 Oct. 14, 1975	Carolina				<i>etal</i> William M. Edwards	1351	177	.00 34,000	<i>Woodman Forest</i> Lot 19 Lindeman Dr.
10015 Oct. 14, 1975	"	"	"	"	Andrew J. White, Jr.	1351	184	.00 26,800	<i>Forest Hgts.</i> Lot 4 Longview Terrace
10157 Oct. 15, 1975	"	"	"	"	<i>etal</i> Robert W. Blackwell	1351	265	.00 30,000	<i>Highland P.</i> 4.09 ac. S.C. Hwy. 253
10057 Oct. 15, 1975	"	"	"	"	<i>William</i> W. O. Bellwood, <i>etal</i>	✓	✓	✓	75-9110 furniture - 108 & 104 Central Ave
10190 Oct. 16, 1975	"	Fed. S & L Assn.			<i>etal</i> Roger D. Bourdon	1351	333	.00 42,000	Sec. I Deerpark Place Lot 76 Longstreet Dr.
10276 Oct. 16, 1975	"	Fed. S & L Assn.			Residential Enterprises, Inc.	1351	374		Joint mtg. see R Em Bk 1250 pg. 396 Loan Mod. & Assumption Agreement
10386 Oct. 17, 1975	"	Natl Mtg. Investment Co. Inc.			A. J. Prince Builders, Inc.	1351	557		Joint mtg. see R Em Bk 1321 pg. 783 Release Lot 15 Sherman Park
10363 Oct. 17, 1975	"	Fed. S & L Assn.			<i>etal</i> J. Douglas Byrne	1351	460	.00 37,000	Sec 3 Wellington Dr Lot 128 Kenilworth Dr.
10378 Oct. 17, 1975	"	Fed. S & L Assn.			Dempsey B. Hammond	1351	491	.00 50,711	<i>Kingsgate</i> Lot 126 Dominion Dr.
10581 Oct. 20, 1975	"	Fed. S & L Assn.			Distinctive Homes, Inc.	1351	624	.00 53,200	<i>Sec II</i> Lot 17 Stone Tree
10638 Oct. 21, 1975	"	Fed. S & L Assn.			The Douglas Co.	1351	690	.00 59,400	Sec. II Plantation Phase II Sec. II Lot 63 Holly Hill Lane, Holly
10881 Oct. 23, 1975	"	Fed. S & L Assn.			W. N. Leslie, Inc.	1351	968		Joint mtg. see R Em Bk 1310 pg. 217 Release Lot 29 "Stratton Place"
10963 Oct. 23, 1975	"	Fed. S & L Assn.			Carolina Land Company, Inc.	1351	976		Joint mtg. see R Em Bk 1341 pg. 254 Loan Mod. & Assumption Agreement.
11035 Oct. 24, 1975	"	Fed. S & L Assn.			Douglas A. Syner, <i>etal</i>	1352	05	.00 13,500	<i>Paramount Park</i> Lot 165 Crosby Circle
11081 Oct. 24, 1975	"	Fed. S & L Assn.			<i>etal</i> Leland L. Carlson	1352	13	.00 22,300	<i>Point Place</i> Lot 17 Bayne Dr., View
11078 Oct. 24, 1975	"	Natl Mtg. Invest. Co. Inc.			<i>etal</i> Richard N. Johnson	1352	29	.00 42,000	<i>Point Place</i> Lot 34 Driftwood Dr.

INDIRECT or MORTGAGEE Index to Real Estate Mortgages — Greenville County, S. C.

REG. U. S. PAT. OFFICE *Chas. McCorkle* County Indexes Since 1888 An Identifying Trade Mark

Open at Proper Tab according to First Letter or Letters of Name and refer to Buff Sub-Index sheet for page reference.

COTT FAMILY NAME INDEX No. 75 © 1949
MADE BY THE COTT INDEX COMPANY, COLUMBUS, OHIO
SOLD BY WALKER, EVANS & COGSWELL CO., CHARLESTON, S.C.

(9)

FILE NUMBER DATE OF RECORD	MORTGAGEES FAMILY NAMES	GIVEN NAMES ABCDEFGHIJ	GIVEN NAMES JKLMNO	GIVEN NAMES PQRSTUVWXYZ	MORTGAGORS	BOOK	PAGE	Amount	BRIEF DESCRIPTION, LOCATION, ETC. (Not Warranted)
11289 Oct. 27, 1975	Carolina				^{etal} Thomas Patrick ^{outl.}	1352	155	.00 39,100	Cash Hills Lot 107 Sunnyside Ct.
11297 Oct. 28, 1975	"		" "	" "	^{etal} Douglas Add Briffith	1352	307		Mortg. see Rembk. 1325 pg. 469 Assigned to mtg. corp. of the South
11313 Oct. 28, 1975	"	Fed. S. & L. Assn.			^{Carol.} Irvine Street Realty	1352	249	.00 25,000	Lot 16, also lots 387 & 388 Prosperity ave. Pleasant Valley. Also lot 19 Jefferson Cr. Also lot 480 Daisy Blvd abney miller - Brandford Plant
"	"	"	"	"	" " "	1352	249		
"	"	"	"	"	" " "	1352	249		
11315 Oct. 28, 1975	"			^{Inc.} Nat'l mtg. Invest. Co.	^{etal} Cecil Hall Williams, III	1352	256	.00 19,850	Bridge Rd. Camilla St. #4 H. Lots 126 & 127 Old Endley
11450 Oct. 29, 1975	"	Fed. S. & L. Assn.			Pat A. Petrakas	1352	335	.00 9,000	Capt. St. Sec. B H. lot 42 Cor. Saurer St. & 75-9643
11482 Oct. 30, 1975	"	Fed. S. & L. Assn.			Thomas E. Dyar, etal	✓	✓	✓	Fixtures - 35 Wood Circle, Taylors, S.C.
11713 Oct. 31, 1975	"	Fed. S. & L. Assn.			Bruce Maloy, Jr. Inc.	1352	560		Mortg. see Rem Bk. 893 pg. 10 Mort. & Assumption Agreement - For mtg. see A Rem Bk. 1327 pg. 275
11655 Oct. 31, 1975	"	Fed. S. & L. Assn.			Calhoun & Darby Builders	1352	607		Mort. & Assumption Agreement - on Gunningham Lake, O'neal St.
11680 Oct. 31, 1975	"			^{Inc.} Nat'l mtg. Invest. Co.	^{etal} Thomas N. Whiteside	1352	536	.00 38,000	Lot 1333 Water Supply Lake
11711 Oct. 31, 1975	"	Fed. S. & L. Assn.			^{Inc.} Brown Enterprises of S.C.	1352	550	.00 19,100	Sec. I Lot 80 Sunny Slopes
11702 Oct. 31, 1975	"	"	"	"	^{Inc.} Brown Enterprises of S.C.	1352	553	.00 19,100	Sec. I Lot 79 Sunny Slopes
11702 Oct. 31, 1975	"	"	"	"	^{Inc.} Brown Enterprises of S.C.	1352	556	.00 19,100	Sunny Slopes Lot 16 Kawood Dr. Sec. I
11797 Nov. 3, 1975	"	"	"	"	William J. Dale, etal	1352	614	.00 31,600	College Park Lot 17 Sulane ave.
11796 Nov. 3, 1975	"	"	"	"	John J. Martin, etal	1352	617	.00 36,000	Deverger Place Lot 5 Longstreet Dr. Sec. I

INDIRECT or MORTGAGEE Index to Real Estate Mortgages — Greenville County, S. C.

REG. U. S. PAT. OFFICE *Chas. McCatt* County Indexes Since 1888 An Identifying Trade Mark

Open at Proper Tab according to First Letter or Letters of Name and refer to Buff Sub-Index sheet for page reference.

COTT FAMILY NAME INDEX No. 75 © 1949
MADE BY THE COTT INDEX COMPANY, COLUMBUS, OHIO
SOLD BY WALKER, EVANS & COGSWELL CO., CHARLESTON, S.C.

FILE NUMBER DATE OF RECORD	MORTGAGEES FAMILY NAMES	GIVEN NAMES ABCDEFGHIJ	GIVEN NAMES KLMNOP	GIVEN NAMES PQRSTUVWXYZ	MORTGAGORS	BOOK	PAGE	Amount	BRIEF DESCRIPTION, LOCATION, ETC. (Not Warranted)
11842 Nov. 3, 1975	Carolina	Federal St L assn.			Stephen S. Lomas ^{etal}	1352	016	3,750	near Sville Lot = 2 ac. Rolling Rd.
11856 Nov. 3, 1975	"	"	"	"	James W. O'neal	1352	077	44,100	Butter St Pt. lot 3 Rolling Green Rd.
11893 Nov. 4, 1975	"		Nat'l Mtg. Invest Co		Freddie Kemmer	1352	903		Jar mtg. see REM bk. 1342 pg. 882 Assigned to Fed. Nat'l Mtg. Assn.
11913 Nov. 4, 1975	"	Fed. St L assn.			James J. Hyatt, ^{Inc} ^{etal}	1352	770	38,000	Cunningham acres Sec. 11 Lot 13 Peachtree St
11970 Nov. 4, 1975	"	"	"	"	Allen L. Humble, ^{etal}	1352	845	34,200	Chulland Forest Lot 172 in allwood Lane
12034 Nov. 5, 1975	"		Nat'l Mtg. Invest. Co. Inc		David S. Mabine, Jr. ^{Jr}	1352	961		Jar mtg. see REM bk. 1350 pg. 209 Assigned to Nat'l Mtg. Assn.
12034 Nov. 5, 1975	"		Nat'l Mtg. Invest. Co. Inc.		Gladys Ray Jernigan	1352	962		Jar mtg. see REM bk. 1350 pg. 703 Assigned to Nat'l Mtg. Assn.
12034 Nov. 5, 1975	"		"	"	Joseph C. Reid, ^{etal}	1352	963		Jar mtg. see REM bk. 1350 pg. 941 Assigned to Nat'l Mtg. Assn.
12068 Nov. 5, 1975	"		"	"	John Crowland Company	1352	977		Release 12 lots Peppertree Sec. 11 442 lots Peppertree Sec. 11 - Jar mtg. see REM bk. 1344 pg. 263 + re-see bk. 1344 pg. 269
12068 Nov. 5, 1975	"		"	"	"	1352	977		Jar mtg. see REM bk. 1350 pg. 209 Release lot 93 Peppertree Sec. 11
12288 Nov. 7, 1975	"	Fed. St L assn.			Jim Mc Gaughy, ^{Inc}	1353	93	36,800	Dunwoody Place Lot 81 Longstreet Dr., Sec. 1 75-9850 Piedmont
12259 Nov. 7, 1975	"	"	"	"	Claude C. Abbott, ^{etal}				fixtures - Pt. 6 Sunny Lane Inc. Jar mtg. see REM bk. 1343 pg. 342
12466 Nov. 10, 1975	"		National Mtg. Investment Co		Morace P. Smith, ^{Jr}	1353	281		Assigned to Carolina Nat'l Mtg. Assn. ^{Inc} Jar mtg. see REM bk. 1322 pg. 47
12438 Nov. 10, 1975	"		"	"	Richard H. Johnson, ^{etal}	1353	283		Assigned to Nat'l Mtg. Assn.
12602 Nov. 12, 1975	"	Federal St L assn.			C. Daniel Jackson, Jr. ^{etal}	1353	333	35,500	Dr. Sec. 7 Howell Est. Lot 60 on Henderson Rd. + Aldridge

INDIRECT or MORTGAGEE Index to Real Estate Mortgages — Greenville County, S. C.

REG. U. S. PAT. OFFICE *Chas McCott* County Indexes Since 1888
An Identifying Trade Mark

Open at Proper Tab according to First Letter or Letters of Name and refer to Buff Sub-Index sheet for page reference.


COTT FAMILY NAME INDEX No. 75 © 1949
MADE BY THE COTT INDEX COMPANY, COLUMBUS, OHIO
SOLD BY WALKER, EVANS & COGSWELL CO., CHARLESTON, S. C.

(R)

FILE NUMBER DATE OF RECORD	MORTGAGEES FAMILY NAMES	GIVEN NAMES ABCDEFGH	GIVEN NAMES IJKLMNO	GIVEN NAMES PQRSTUVWXYZ	MORTGAGORS	BOOK	PAGE	Amount	BRIEF DESCRIPTION, LOCATION, ETC. (Not Warranted)
12775 Nov. 13, 1975	Carolina		Nat'l Mtg.	Invest. Co. Inc.	Joseph J. Mc Kinney <i>etal</i>	1353	452	12,900	August 24th. Ft. Lynn Lot 21 Georgia Road
12921 Nov. 14, 1975	Carolina		Nat'l mtg.	Invest. Co. Inc.	James Anthony Jones, Jr. <i>etal</i>	1353	701	}	Release Lien by Judgment Roll # M-5320 - p. mtg. au Rem Book 1317 pg. 18
" "	"	"	"	"	"	1353	701		
12921 Nov. 14, 1975	"		"	"	John R. Balden <i>etal</i>	1353	702		Jointly. au Rem Bk. 1310 page 252 Release Lien by Judgment Roll # M-5285
12848 Nov. 14, 1975	"		Nat'l mtg.	Invest. Co. Inc.	Hester Earle Blacksteel <i>etal</i>	1353	536	42,000	North Hampton acres Lot 8 Falcon Dr.
12895 Nov. 14, 1975	"		"	"	Thomas Patrick Smith <i>etal</i>	1353	577	39,100	Coach Hills Lot 107 Twin Oaks court
12911 Nov. 14, 1975	"	Federal St L assn.			Donald E. Bell, <i>etal</i>	1353	583	37,900	Madison Lot 42 Ellhorn Dr., mtn.
12917 Nov. 14, 1975	"	"	"	"	Walter E. Handford <i>etal</i>	1353	592	12,000	Blk. D Lot 70 Augusta court
12929 Nov. 14, 1975	"		Nat'l mtg.	Invest. Co. Inc.	J. M. Blair <i>etal</i>	1353	622	68,800	appt. Lots 11112 Mount Vista
12961 Nov. 14, 1975	"	Fed. St L assn.			Donald W. Shuler, <i>etal</i>	1353	626	25,650	"D. J. Smith Est." Pt. lot 17 Tallulah Dr.
13015 Nov. 17, 1975	"	"	"	"	George E. Spake, Jr. <i>etal</i>	1353	715	13,600	Sp. sec. 8 "Stone Land Co." Pt. lot 6 Cor. cross + whitehall
13019 Nov. 17, 1975	"		Nat'l mtg.	Invest. Co. Inc.	Erwin Jackson West <i>etal</i>	1353	731	25,950	Lot 6 Cutting circle Line Signal Forest
13104 Nov. 17, 1975	"	Fed. St L assn.			David W. Harris, <i>etal</i>	1353	750	35,000	Lot 53 Linewood Dr.
13101 Nov. 17, 1975	"	Fed. St L assn.			William A. Kutz, Jr. <i>etal</i>	1353	756	36,000	Beneger Place Lot 52 Paddock Lane, sec. I
13257 Nov. 18, 1975	"	Federal St L. Assn.			Thompson R. Flame, <i>etal</i>	1353	903		Jointly. au Rem Bk. 1136 pg. 114 Mort. Assumption Agreement -
13374 Nov. 19, 1975	"	Federal St L Assn.			Donald L. Adam, <i>etal</i>	1353	992	42,000	Sec. 1 Sugar creek Lot 47 Sugar creek rd.

INDIRECT or MORTGAGEE Index to Real Estate Mortgages — Greenville County, S. C.

() REG. U. S. PAT. OFFICE *Chas. McCott* County Indexes Since 1888 An Identifying Trade Mark

 Open at Proper Tab according to First Letter or Letters of Name and refer to Buff Sub-Index sheet for page reference.

COTT FAMILY NAME INDEX No. 75 © 1949
MADE BY THE COTT INDEX COMPANY, COLUMBUS, OHIO
SOLD BY WALKER, EVANS & COGSWELL CO., CHARLESTON, S.C.

FILE NUMBER DATE OF RECORD	MORTGAGEES FAMILY NAMES	GIVEN NAMES ABCDEFGHIJ	GIVEN NAMES JKLMNO	GIVEN NAMES PQRSTUVWXYZ	MORTGAGORS	BOOK	PAGE	Amount	BRIEF DESCRIPTION, LOCATION, ETC. (Not Warranted)
13266 Nov. 13, 1975	Carolina				Jack E. Shaw Builders, Inc.	1353	931		Trusty - see Book 1142 pg. 259 Mod. & assignment -
13341 Nov. 19, 1975	"	"	"		Henderson Forest Products	1354	40		Trusty - see Book 1275 pg. 70 - Comp. & subordination - see City P.D.
13358 Nov. 19, 1975	"	"	"		Frank B. Burt, et al	1353	919		Trusty - see Book 1142 pg. 472 Mod. & assignment -
13458 Nov. 20, 1975	"	"	"		Dumit - White, Inc. et al	1354	58		REm Book 1336 page 612 Extension Agreement - for City - see
13428 Nov. 20, 1975	"			Inc.	Mary Lee Pittman	1354	48	31,000	Sec. 1 Allham woods Lot 1 Biddle Path Lane
13432 Nov. 20, 1975	"	Fed. St L assn.			Flanne D. Sheath et al	1354	102	5,000	Lot, David St.
13541 Nov. 21, 1975	"	"	"		Annas W. Sillman	1354	121	6,750	subordination Lot, Crescent met & Deayley
13639 Nov. 21, 1975	"	"	"		Richard A. Stec et al	1354	210	3,750	Lot 23 Inzell Terrace 75-10449
13660 Nov. 24, 1975	"	"	"		John D. Dennis, III et al	✓	✓	✓	fixtures - 31 Lanneau Dr.
13649 Nov. 24, 1975	"	Fed. St L assn.			William H. Ordery et al	1354	262	70,000	Lot 2 Mt. Vere Dr. Manklaire
13692 Nov. 24, 1975	"	Fed. St L assn.			Martin L. Mahman	1354	285	30,800	Lot 23 orchdale Dr. Sec. 4 Farr's bridge Rd. & Hughes Rd.
13839 Nov. 25, 1975	"	Fed. St L assn.			Waymon R. Hilliard	1354	403	14,400	Pl. "The White Lot" Col. Old "Monaniew"
13932 Nov. 26, 1975	"	Fed. St L assn.			Robert W. Harper, et al	1354	467	22,725	Lot 28 Monaniew Court Sec. 2 Harelywood
13963 Nov. 26, 1975	"	"	"		Bobby L. Murray, et al	1354	482	35,000	Lot 42 McMillan Dr.
13961 Nov. 26, 1975	"	"	"		L. Jerry Chapman et al	1354	488	8,800	Lot 8 Essex Court Sec. 1
14110 Nov. 28, 1975	"	Fed. St L assn.			Marion E. Duncan	1354	670	21,600	Lot 101 Sunny slopes

INDIRECT or MORTGAGEE Index to Real Estate Mortgages — Greenville County, S. C.

201

REG. U. S. PAT. OFFICE *Chas McCott* County Indexes Since 1888 An Identifying Trade Mark

Open at Proper Tab according to First Letter or Letters of Name and refer to Buff Sub-Index sheet for page reference.

COTT FAMILY NAME INDEX No. 75 © 1949
MADE BY THE COTT INDEX COMPANY, COLUMBUS, OHIO
SOLD BY WALKER, EVANS & COGSWELL CO., CHARLESTON, S.C.

(S)

FILE NUMBER DATE OF RECORD	MORTGAGEES FAMILY NAMES	GIVEN NAMES ABCDEFGH	GIVEN NAMES IJKLMNO	GIVEN NAMES PQRSTUVWXYZ	MORTGAGORS	BOOK	PAGE	Amount	BRIEF DESCRIPTION, LOCATION, ETC. (Not Warranted)
14127 Dec. 1, 1975	Carolina	Federal S & L Assn.			Carolina Land Company, Inc.	1354	750		Pa. Mtg. au Rem Book 1341 pg. 259 Mort & Assumption Agreement - ALLEN
14232 Dec. 1, 1975	"	Fed. S & L Assn.			Chandrabent S. Pottel	1354	790	21,150	Lat 18 Ogden Dr., Ogden
14235 Dec. 1, 1975	"	Fed. S & L Assn.			Charles E. Stewart	1354	798	25,500	Saddle Horse Farms Lot 136 Harness Trail
14278 Dec. 2, 1975	"			National Mtg. Invest. Co. Inc.	Thomen Patrick Auth.	1354	989		Assigned to Burn Nat'l Mtg. Assn.
"	"			"	"	1354	989		Pa. Mtg. au Rem Bk. 1352 pg. 155 Vr. recorded Bk. 1353 pg. 577
14452 Dec. 3, 1975	"	Fed. S & L Assn.			Robert E. Buck, III	1355	7		Pa. Mtg. au Rem Book 1264 pg. 201 Loan Mort. & Assumption Agre.
14514 Dec. 3, 1975	"			Nat'l Mtg. Invest. Co. Inc.	Benjamin J. Jones	1355	56	20,000	Blendale, N.Y. South of Lot 33 Freestone St.
14513 Dec. 3, 1975	"	Fed. S & L Assn.			Larry James Heard	1355	75	30,000	Woodvale ave. Hayler Park Lots 201, 202, & 203
14421 Dec. 3, 1975	"	"	"	"	Willie F. Whitfield, et al				75-10772 Furniture - 11 Security Dr.
14628 Dec. 4, 1975	"			Nat'l Mtg. Invest. Co. Inc.	James Melvin Lomas	1355	163		Pa. Mtg. au Rem Bk. 1344 pg. 453 Assigned to Burn Nat'l Mtg. Assn.
14620 Dec. 4, 1975	"	Federal S & L Assn.			Col. Frank J. MacNeil	1355	130	12,000	Lot = 106.21 ac. Shelton Rd. Batter of also lot = 9.5 ac.
"	"	"	"	"	" " " "	1355	130		Macaulay Rd., Batter of.
14566 Dec. 4, 1975	"	"	"	"	William R. Stanton	1355	114	42,000	Done & see Lot 84 Done see rd.
14760 Dec. 5, 1975	"	"	"	"	Jim Williams, Inc.	1355	224	31,600	Canbrale I Lot 12 Canbrale Dr.
14842 Dec. 8, 1975	"			Nat'l Mtg. Invest. Co. Inc.	Sony Lee Humbert, et al	1355	375		Pa. Mtg. au Rem Book 1191 pg. 441 Release Lien by Judgment Roll # 14-6131
14842 Dec. 8, 1975	"			Nat'l Mtg. Invest. Co. Inc.	Lennie Joe Maskey, et al	1355	376		Pa. Mtg. au Rem Book 1197 pg. 463 Release Lien by Judgment Roll # 14-5942

INDIRECT or MORTGAGEE Index to Real Estate Mortgages — Greenville County, S. C.

REG. U. S. PAT. OFFICE *Chas. McClatchey* County Indexes Since 1888 An Identifying Trade Mark

Open at Proper Tab according to First Letter or Letters of Name and refer to Buff Sub-Index sheet for page reference.

COTT FAMILY NAME INDEX No. 75 © 1949
MADE BY THE COTT INDEX COMPANY, COLUMBUS, OHIO
SOLD BY WALKER, EVANS & COGSWELL CO., CHARLESTON, S.C.

FILE NUMBER DATE OF RECORD	MORTGAGEES FAMILY NAMES	GIVEN NAMES ABCDEFGHIJ	GIVEN NAMES JKLMNOPQ	GIVEN NAMES RSTUVWXYZ	MORTGAGORS	BOOK	PAGE	Amount	BRIEF DESCRIPTION, LOCATION, ETC. (Not Warranted)
14886 Dec. 8, 1975	Carolina			<i>Inc.</i> National Mtg. Invest. Co. <i>Inc.</i>	Preston Earle Blackstock <i>et al</i>	1355	385		For mtg. see REM Book 1353 pg. 534 Assigned to Gov't Nat'l Mtg. Assn.
14813 Dec. 8, 1975	"			Nat'l Mtg. Invest. Co. <i>Inc.</i>	Jimmy Ray Mann <i>et al</i>	1355	294	19,350	Shamrock acres Lot 47 Kingwood Dr.
14883 Dec. 8, 1975	"			Nat'l Mtg. Invest. Co. <i>Inc.</i>	Michael H. Phillips	1355	325	22,850	"Farmington acres" Lot 102 Clayton Dr.
14964 Dec. 9, 1975	"			Nat'l Mtg. Invest. Co. <i>Inc.</i>	United Builders, Inc.	1355	408	55,000	Sec. 2 13 Lots 102 & 215 Peppertree
14964 Dec. 9, 1975	"			Nat'l Mtg. Invest. Co. <i>Inc.</i>	United Builders, Inc.	1355	412	54,200	Sec. 2 Lots 101 & 110 Peppertree
15082 Dec. 10, 1975	"	Federal S. & L. Assn.			Jack E. Shaw <i>et al</i>	1355	597		For mtg. see REM Bk. 853 pg. 334 Mort. & Assumption Agmt.
15047 Dec. 10, 1975	"	Federal S. & L. Assn.			James M. Spinner <i>et al</i>	1355	497	32,000	Sec. 1 Sugar Creek Lot 129 Sugar Creek Lane
15088 Dec. 10, 1975	"	Federal S. & L. Assn.			Samuel W. Floyd <i>et al</i>	1355	511	40,350	Weldon Egl. Lot 12 Baldwin Circle
15112 Dec. 10, 1975	"	"	"	"	Henry C. Painter, Jr.	1355	528	35,175	Blk C Pinehurst Lots 486 Pinehurst Dr.
15193 Dec. 11, 1975	"	"	"	"	Leland E. Finley <i>et al</i>	1355	621		For mtg. see REM Book 962 pg. 351 Mort. & Assumption Agreement
15240 Dec. 11, 1975	"	"	"	"	Edythe Joyce Crowe	1355	645	34,000	or Nor. Prof. Reg. Pelham Rd. Unit 25-A "Blair Creek" Con.
15280 Dec. 12, 1975	"			<i>Inc.</i> Nat'l Mtg. Invest. Co.	James A. McLaughly	1355	734	35,111	Sec. 1 Lot 31 Deminger Place
15347 Dec. 12, 1975	"	Fed. S. & L. Assn.			Sherry W. Cotton	1355	791	28,711	Berea Forest, Sec. 2 Lot 119 Berea Forest Co.
15458 Dec. 15, 1975	"	Fed. S. & L. Assn.			Cothran & Darby Bldrs. Inc.	1355	860		For mtg. see REM Bk. 1339 pg. 28 Mort. & Assumption Agreement
15452 Dec. 15, 1975	"			Nat'l Mtg. Invest. Co. <i>Inc.</i>	Thomas W. Whitehead	1355	970		For mtg. see REM Book 1352 pg. 536 Assigned to Gov't Nat'l Mtg. Assn.

(over)

INDIRECT or MORTGAGEE Index to Real Estate Mortgages — Greenville County, S. C.

REG. U. S. PAT. OFFICE *Chas. McCall* County Indexes Since 1888 An Identifying Trade Mark

Open at Proper Tab according to First Letter or Letters of Name and refer to Buff Sub-Index sheet for page reference.

COTT FAMILY NAME INDEX No. 75 © 1949
MADE BY THE COTT INDEX COMPANY, COLUMBUS, OHIO
SOLD BY WALKER, EVANS & COGSWELL CO., CHARLESTON, S.C.

(7)

FILE NUMBER DATE OF RECORD	MORTGAGEES FAMILY NAMES	GIVEN NAMES ABCDEFGHIJ	GIVEN NAMES JKLMNO	GIVEN NAMES PQRSTUVWXYZ	MORTGAGORS	BOOK	PAGE	Amount	BRIEF DESCRIPTION, LOCATION, ETC. (Not Warranted)
15508 Dec. 15, 1975	Carolina	Federal S	& L Assn.		Eduard L. Small, <i>stal</i>	1355	926	25,000	Udon Vale Lot 13 <i>encl</i> on ave. 75-11257
15532 Dec. 16, 1975	"	"	"	"	John D. Dennis, <i>IV stal</i>	✓	✓	✓	fixtures - 31 Lannan Dr. M-6082 - for mtg. on Rem Bk. 1270 pg. 388
15707 Dec. 17, 1975	"			<i>Inc.</i> Nat'l Mtg. Invest Co.	William Galley <i>by D. N. Miller, for atty. in fact</i>	1356	159		Release Lien by Judgment Roll #7
15808 Dec. 18, 1975	"	Federal S	L Assn.		William N. Miller	1356	165	15,200	by <i>encl</i> - 1st. James Sanci Lot 8 Cor. Dulland St. & New
15849 Dec. 18, 1975	"			<i>Inc.</i> Nat'l Mtg. Invest Co.	United Builders, <i>Inc.</i>	1356	197	6,800	Sec. 2 Lots 112 1216 <i>Leopold</i>
15954 Jan. 19, 1975	"			<i>Inc.</i> Nat'l Mtg. Invest Co.	David Hunter Parker, <i>stal</i>	1356	365		Re-assigned to Carolina Nat'l Mtg. Invest. Co. <i>Inc.</i> - for mtg. on Rem Bk. 1327 pg. 797 & re-assign 1329 pg. 3
15954 Dec. 19, 1975	"			"	J. W. Hallums, <i>stal</i>	1356	365		Invest. Co. <i>Inc.</i> - for mtg. on Rem Bk. 1338 pg. 793 Assigned to Carolina Nat'l Mtg.
"	"			"	James Henry Fowler, <i>stal</i>	1356	365		Co. <i>Inc.</i> - for mtg. on Rem Bk. 1341 pg. 648 Assigned to Carolina Nat'l Mtg. Invest.
"	"			"	James Melvin <i>stal</i> Tomay.	1356	365		<i>Inc.</i> - for mtg. on Rem Bk. 1344 pg. 453 Assigned to Carolina Nat'l Mtg. Invest. Co.
15985 Dec. 19, 1975	"	Federal S	L Assn.		Melvin K. <i>stal</i> Spante.	1356	324	70,000	by <i>encl</i> addi: St. lot 2 E. Faith St. <i>blk. 5</i>
16078 Dec. 22, 1975	"	Federal S	L Assn.		Daniel W. <i>stal</i> Coun.	1356	395	42,300	" <i>Meriville</i> Dr. " <i>Meriville</i> <i>blk.</i> Lot 52 Cor. Hillsborough Dr.
16076 Dec. 22, 1975	"	Federal S	L Assn.		Michael R. <i>stal</i> Hoffman,	1356	399	49,500	" <i>Deminger</i> <i>Place</i> " <i>sec. 1</i> Lot 58 <i>Paddock</i> Lane
16239 Dec. 23, 1975	"	Fed. S	L Assn.		Creative Builders, <i>Inc.</i>	1356	540	28,400	Sec. 3 <i>Montclair</i> Lot 37 <i>Montclair</i> Road
16309 Dec. 23, 1975	"			<i>Inc.</i> Nat'l Mtg. Invest. Co.	Dominga <i>stal</i> Lily	1356	605	39,000	Coach Hills Lot 167 <i>Coach</i> Hills Dr.
16310 Dec. 23, 1975	"	Fed. S	L Assn.		W. R. <i>stal</i> Julian	1356	609	7,000	Greenfield <i>Blk. 2</i> <i>South</i> St. Lot 10 <i>Belmar</i> ave.

INDIRECT or MORTGAGEE Index to Real Estate Mortgages — Greenville County, S. C.

() REG. U. S. PAT. OFFICE *Chas McCott* County Indexes Since 1888 An Identifying Trade Mark

Open at Proper Tab according to First Letter or Letters of Name and refer to Buff Sub-Index sheet for page reference.

COTT FAMILY NAME INDEX No. 75 © 1949
MADE BY THE COTT INDEX COMPANY, COLUMBUS, OHIO
SOLD BY WALKER, EVANS & COGSWELL CO., CHARLESTON, S. C.

FILE NUMBER DATE OF RECORD	MORTGAGEES FAMILY NAMES	GIVEN NAMES ABCDEFGHIJ	GIVEN NAMES JKLMNO	GIVEN NAMES PQRSTUVWXYZ	MORTGAGORS	BOOK	PAGE	Amount	BRIEF DESCRIPTION, LOCATION, ETC. (Not Warranted)
16394 Dec. 24, 1975	Carolina	Federal St L assn.			etal Alexander D. Simmons	1356	682	.00 22,500	(Hessie St) Augusta Terrace Lot 16 & 17 Patomac ave.
16385 Dec. 24, 1975	"	"	"	"	etal Bobby J. Brittain	1356	692	.00 30,305	Forest acres Lot 11 Delta Dr., Long
16378 Dec. 24, 1975	"			Inc.	John Michall Lee	1356	709	.00 35,000	"River Paving" Lot 61 Suffolk Court
16465 Dec. 29, 1975	"	Federal St L assn.			etal Thomas L. Stillwell	1356	778	.00 9,000	Pinelawn Lot 216 Old Trail Rd.
16478 Dec. 29, 1975	"	Federal S L Assn.			Peter E Lindvall. et al	1356	775		See mtg. on R.E.M. Book 1207 pg. 117 Tr. & Assumption Agreement.
16623 Dec. 30, 1975	"	Federal S & L Assn.			Lenore D. Howard	1356	900		See mtg. on R.E.M. Book 1136 pg. 7-8 Tr. & Assumption Agreement.
16611 Dec. 30, 1975	"	Federal S & L Assn.			Wyle K. ...	1356	907		See mtg. on R.E.M. Book 1474 pg. 1-11 Tr. & Assumption Agreement.
16651 Dec. 31, 1975	"	National Mtg. Invest. Co.		Inc.	Gerace P. ...	1356	910		See mtg. on R.E.M. Book 1040 pg. 24-25 Tr. & Assumption Agreement.
16598 Dec. 31, 1975	"	Federal St L assn. Co. Inc.			Thomas J. Kirby	1356	923	.00 14,400	White Oaks Lot 15 Swannee ave.
16801 Dec. 31, 1975	"	Nat'l. mtg. Invest.			William span Woodard	1357	58	.00 47,150	Southwood acres Lot 20 Southwood Dr.,
16975 Jan. 2, 1976	"	Federal St L assn.			etal Bryford J. Strand	1357	180	.00 24,200	Winton in Windsor P. Mauldin Lot 67 Cap. Woodridge Cr. &
17114 Jan. 5, 1976	"	Federal St L assn.			Michael Harold wood	1357	321	.00 11,250	Camilla Park Lot 104 Mary St.
17456 Jan. 8, 1976	"	Federal St L assn.			M. L. Lanford, Jr. et al	1357	559	.00 33,000	Hessie St & Augusta Terrace Lots 14 & 15 Patomac ave.
17528 Jan. 9, 1976	"	Federal St L assn.			etal Robert L. Hammerala	1357	623	.00 24,200	Shenwood Forest Lot 111 Birchhatt St.
17602 Jan. 9, 1976	"	Nat'l. mtg. Invest. Co.		Inc.	A. J. Prince Bldg. Inc.	1357	671	.00 19,500	Half Sec. II Danty St. Lot 11 Walleda Dr. Sherman
17602 Jan. 9, 1976	"	Nat'l. mtg. Invest. Co.		Inc.	A. J. Prince Bldg. Inc.	1357	673	.00 19,200	Half Sec. IV Danty St. Lot 24 Walleda Dr. Sherman

INDIRECT or MORTGAGEE Index to Real Estate Mortgages — Greenville County, S. C.

REG. U. S. PAT. OFFICE *Chas McCott* County Indexes Since 1888 An Identifying Trade Mark

Open at Proper Tab according to First Letter or Letters of Name and refer to Buff Sub-Index sheet for page reference.

COTT FAMILY NAME INDEX No. 75 © 1949
MADE BY THE COTT INDEX COMPANY, COLUMBUS, OHIO
SOLD BY WALKER, EVANS & COGSWELL CO., CHARLESTON, S.C.

(4)

FILE NUMBER DATE OF RECORD	MORTGAGEES FAMILY NAMES	GIVEN NAMES ABCDEFGH	GIVEN NAMES IJKLMNO	GIVEN NAMES PQRSTUVWXYZ	MORTGAGORS	BOOK	PAGE	Amount	BRIEF DESCRIPTION, LOCATION, ETC. (Not Warranted)
17678 Jan. 12, 1976	Carolina		Nat'l Mtg. Invest. Co. Inc.		<i>etal</i> Kenneth J. Black, Jr. <i>a Sen. Partn.</i>	1357	750	.00 14,950	Dr. Langley Hgts. Lot 26 & Pt. lot 27 Langley
17757 Jan. 12, 1976	"	Federal S & L Assn.			Wesco Builders	1357	763	.00 32,000	add'l. Pilgrim's Point Lot 8 Mitchell Rd.
17707 Jan. 12, 1976	"		Nat'l Mtg. Invest. Co. Inc.		José Domingo Perez	1357	820		for mtg. on Rem Bk. 1356 pg. 605 Assigned to Nat'l Mtg. Assn.
17921 Jan. 14, 1976	"	Federal S & L Assn.			Dan Daryanoff, <i>etal</i>	1358	13		for mtg. on Rem Bk. 1313 pg. 517 Mod. & Assumption Agreement.
17994 Jan. 14, 1976	"	Federal S & L Assn. Co., Inc.			Sybil Inez King	1357	957	.00 6,750	Blk E Melissa Lot 14 Fremont ave.
17913 Jan. 14, 1976	"		Nat'l Mtg. Invest. Co., Inc.		Billy Gene Ernest	1357	928	.00 42,000	Lot 17 River Downs Rem Bk 1205 page 173
18013 Jan. 15, 1976	"	Federal S & L Assn.			Shannon Forest Presbyterian Church	1358	71		Release small strip - for mtg. on Sec. 1
18170 Jan. 16, 1976	"	Federal S & S Assn.			Jim McNaughty, Inc	1358	110	.00 32,000	Lot 3 Carol Dr., "Hazelwood" (Camp Rd. 7 + Oakland Dr.)
18195 Jan. 16, 1976	"	Federal S & S Assn.			Thad W. Coleman	1358	128	.00 20,000	Lot 1 Cor. Rutherford Rd. R&A Book 1354 Pg. 798
18131 Jan. 16, 1976	"	Federal S & L Assn.			Charles E. Stewart, <i>etal</i>	1358	171		Extension agree. For mtg. see for R&M see R&M Bk. 1339 page 547
18072 Jan. 16, 1976	"		Natl. Mtg. Inv. Co., Inc.		Jerry Lee Otis Wharton, <i>etal</i>	1358	163		Release by Judgment Roll # M-6429, "Paris View Dr." "Druid Hills"
18291 Jan. 19, 1976	"		Nat'l Mtg. Inv. Co., Inc.		Reginald Allen Johnson, <i>etal</i>	1358	209	.00 14,950	lots 18, 19 & 20 W. Fairview Ave. see R&M BK. 1244 pg. 149
18256 Jan. 19, 1976	"	Federal S & L Assn.			Clyde Rainer	Re-Record 1358	271		mod. & assump. agree. for mtg. for mtg. see R&M Bk. 1107 page 104
18336 Jan. 19, 1976	"	Federal S & L Assn.			Troy G. Phillips, et al	1358	284		Release by Judgment Roll # M-6680 for mtg. see R&M Bk. 1244 pg. 577
18336 Jan. 19, 1976	"		National Mtg. Inv. Co., Inc.		Patricia Potts Grindstaff	1358	285		Release by Judgment Roll # M-6310 for mtg. see R&M Bk. 1240 page 533
18336 Jan. 19, 1976	"		" " " " "		Richard A. Blackwell	1358	283		Release by Judgment Roll # M-6311 see 463 Peppertree Ave 10
18606 Jan. 22, 1976	"		" " " " "		John Crandal Co.	1358	599	.00 89,160	Lot 109 Peppertree Ave. also lots 62

INDIRECT or MORTGAGEE Index to Real Estate Mortgages — Greenville County, S. C.

REG. U. S. PAT. OFFICE *Chas. McCott* County Indexes Since 1888 An Identifying Trade Mark


Open at Proper Tab according to First Letter or Letters of Name and refer to Buff Sub-Index sheet for page reference.

COTT FAMILY NAME INDEX No. 75 © 1949
MADE BY THE COTT INDEX COMPANY, COLUMBUS, OHIO
SOLD BY WALKER, EVANS & COGSWELL CO., CHARLESTON, S.C.

FILE NUMBER DATE OF RECORD	MORTGAGEES FAMILY NAMES	GIVEN NAMES ABCDEFGHIJ	GIVEN NAMES JKLMNO	GIVEN NAMES PQRSTUVWXYZ Co. Inc.	MORTGAGORS	BOOK	PAGE	Amount	BRIEF DESCRIPTION, LOCATION, ETC. (Not Warranted)
18438 Jan. 21, 1976	Carolina				Wayne Boyce Morgan	1358	345	19,400	(Emergreen St.) Colonia Ct. 1 st lot 708 71 Douglass ave. for mtg. see R & M BK 1358 Pg. 416
18493 Jan. 21, 1976	"				Dary Lee Pittman, et al	1358	416		assign to Mount Nat'l mtg. assn. for mtg. see R & M BK 1200 Pg. 631
18526 Jan. 21, 1976	"	Fed. St L assn.			Francis Willard Tate	1358	384		Loan mod. & assumpt. agree.
18678 Jan. 22, 1976	"	Fed. D + S Assn.			Premier Investment Co., Inc.	1358	606	42,800	Sec. I + Strip pt. lot 27 Newberry Place
19046 Jan. 27, 1976	"	"	"		United Sav. Service Inc.	1358	796	29,455	Lot 1 East Valley
19055 Jan. 27, 1976	"				William Spoon Woodward	1359	40		assign to Dermontoun Savings Bank, Bala. - Conn. for mtg. see R & M BK 1357 Pg. 58
"	"				"	1359	40		"Deminger Place"
19147 Jan. 28, 1976	"	Fed. St L assn.			Charles E. Butler Builders	1359	61	41,600	Lot 285 Spurger Rd. Sec. 8
19192 Jan. 28, 1976	"	Fed. St L assn.			Brown Enterprises S.C. Inc.	1359	69	11,600	"Sunny Slope"
19192 Jan. 28, 1976	"	Fed. St L assn.			Brown Enterprises S.C. Inc.	1359	72	17,100	Lot 36 Lamood Dr. Sec. 1
19192 Jan. 28, 1976	"	Fed. St L assn.			Brown Enterprises S.C. Inc.	1359	75	17,100	"Sunny Slope"
19235 Jan. 28, 1976	"				Harold Lee, Jr. Inc.	1359	116	16,900	Lot 59 Brookhaven Dr.
19229 Jan. 29, 1976	"	Fed. St L assn.			Larry S. Shaw, et al	1359	119	2,500	Lot 21 Pt. Lts 19+20
19319 Jan. 29, 1976	"	Fed. St L assn.			Keith Ray Valleroy	1359	168	18,000	"Golden Gate"
19251 Jan. 29, 1976	"	Fed. St L assn.			W. M. Leslie, Inc.	1359	202		Lot 107 Oakwood Circle for mtg. see R & M BK 1310 Pg. 217
19174 Jan. 28, 1976	"	Fed. D + S Assn.			Edmund S. Potter, et al	Deed BK 1030	796		Release lot 79 "Stratton Place" Rem on 1281 pg 511 + recorded on 1303 pg 225 subordination of Alw for mtg. see
18606 Jan. 22, 1976	"				John Croland Co.	1358	597	87,200	also lot 213 Peppertun Lot 98+99 Peppertun

INDIRECT or MORTGAGEE Index to Real Estate Mortgages — Greenville County, S. C.

REG. U. S. PAT. OFFICE *Chas. McCall* County Indexes Since 1888
An Identifying Trade Mark

 Open at Proper Tab according to First Letter or Letters of Name and refer to Buff Sub-Index sheet for page reference.


COTT FAMILY NAME INDEX No. 75 © 1949
MADE BY THE COTT INDEX COMPANY, COLUMBUS, OHIO
SOLD BY WALKER, EVANS & COGSWELL CO., CHARLESTON, S.C.

(V)

FILE NUMBER DATE OF RECORD	MORTGAGEES FAMILY NAMES	GIVEN NAMES ABCDEFGH	GIVEN NAMES IJKLMNO	GIVEN NAMES PQRSTUVWXYZ	MORTGAGORS	BOOK	PAGE	Amount	BRIEF DESCRIPTION, LOCATION, ETC. (Not Warranted)
19400 Jan. 30, 1976	Carolina	Federal S. & L. Assn.			James R. Wald, et al	1359	224	.00	Huntington
19406 Jan. 30, 1976	"	" " " "			Church of Sville, S.C., by Tre	1359	243	\$40,000	Lot 69, Huntington Rd.
19349 Jan. 30, 1976	"	" " " "		Assoc. Reformed Presby	et al	1359	243	490,000	4 Acres Cleveland St.
19471 Jan. 30, 1976	"	" " " "		Nat'l Mtg. Invest. Co.	Kenneth J. Black, Jr.	1359	335		for mtg. see R.E.M. 1357 Pg. 750 assign to Fed. Nat'l Mtg. Assn.
19476 Feb. 2, 1976	"	" " " "		" " " "	Johnny Joseph Williams	1359	344	19,000	Lot 4 Sella Lane
19576 Feb. 2, 1976	"	Fed. S & L Assn.			Rodney L. Mc Lain, et al	1359	363	.00	Lot 152 cor. Stone Ridge Rd. & Middle Brook Rd. Sec. I "Sugar Creek"
19597 Feb. 2, 1976	"	Fed. S & L Assn.			" " " "	1359	363	42,000	
19502 Feb. 2, 1976	"	Fed. S & L Assn.			Harry C. Fowler, et al	1359	386	27,600	
19698 Feb. 2, 1976	"	" " " "			Robert R. Smith, Jr.	1359	484		"Delluista Hgts." Lot 23 Venus Ct. for mtg. see R.E.M. Bk. 1313 Pg. 379 Loan mod. & assumpt. agree.
19838 Feb. 3, 1976	"	Fed. S & L Assn.			Donald L. Smith, et al	1359	526	.00	Lot 22 Sleepy Hollow Dr. "Holloran Hgts." audobon Forest, Sleepy Hollow, Monticello & maple trees
"	"	" " " "			" " " "	1359	526	35,000	
"	"	" " " "			" " " "	1359	526		
"	"	" " " "			" " " "	1359	526		
19938 Feb. 4, 1976	"	" " " "			R. Earle Cochran, et al	1359	578	.00	Longforest acres
20196 Feb. 5, 1976	"	" " " "			Miller Lumber Co., Inc.	1359	672	34,200	Lot 48 Vinson Dr.
20108 Feb. 9, 1976	"	" " " "			James J. McAlister, Jr.	1359	839	.00	Franklin Place (Clifton way) Lot, Cor. P.W. Railroad R/W
20314 Feb. 9, 1976	"	" " " "			W. D. Leslie, Inc.	1359	892	32,000	Stardale Manor Lot 12 Stardale Circle for mtg. see R.E.M. Bk. 1310 Pg. 217
Feb. 10, 1976	"	" " " "			Vinod S. Desai, et al	1359	919	.00	Release lot 34 Stratton Place Sec. I Sugar Creek Lot 128 Sugar Creek Lane

INDIRECT or MORTGAGEE Index to Real Estate Mortgages — Greenville County, S. C.

REG. U. S. PAT. OFFICE *Chas. M. Cotts* County Indexes Since 1888 An Identifying Trade Mark

 Open at Proper Tab according to First Letter or Letters of Name and refer to Buff Sub-Index sheet for page reference.

COTT FAMILY NAME INDEX No. 75 © 1949
MADE BY THE COTT INDEX COMPANY, COLUMBUS, OHIO
SOLD BY WALKER, EVANS & COGSWELL CO., CHARLESTON, S. C.

FILE NUMBER DATE OF RECORD	MORTGAGEES FAMILY NAMES	GIVEN NAMES ABCDEFGHIJ	GIVEN NAMES JKLMNO	GIVEN NAMES PQRSTUVWXYZ	MORTGAGORS	BOOK	PAGE	Amount	BRIEF DESCRIPTION, LOCATION, ETC. (Not Warranted)
20311 Feb. 10, 1976	Carolina	Federal S & L Assn.			W. N. Leslie, Inc. <i>et al</i>	1359	952		for mtg. see R.E.M. BK. 1310 Pg. 217 Release lot 78 "Stratton Place"
20326 Feb. 11, 1976	"	"	"	"	William K. Thompson	1359	968	42,000	Lot 71 Cor. Sugar Creek Rd. + Silver Creek Rd. Sugar Creek Sec. 1
" "	"	"	"	"	" " "	1359	968		
20414 Feb. 11, 1976	"				National Mtg. Inv. Co., Inc. Judy Ledford Harvey	1360	47		for mtg. see R.E.M. 1315 Page 134 Release by Judgment # 72-101, Burdens, Butler Co.
20662 Feb. 13, 1976	"	Federal S. & L. Assn.			Robert N. Adams, et al	1360	164	23,500	Lot 57, S. Rudydale Ct., Alexander Mountain brook
20636 Feb. 13, 1976	"				National Mtg. Inv. Co., Inc. Warren Gary Rollins, et al	1360	196	38,900	Lot 67, Bridle Path Lane, Genoa " Sec. 2
20983 Feb. 18, 1976	"	Federal S. & S. Assn.			James W. Baucom <i>Jal</i>	1360	411	22,300	lot 93 Plains Dr., "Song Forest" "Western Hills"
20982 Feb. 18, 1976	"	Federal S. & S. Assn.			C. Harold Jones, et al <i>et al</i>	1360	415	14,000	Lot 41 Thurston Dr.,
21047 Feb. 19, 1976	"	Federal S & L assn.			Ronald D. Wilbanks	1360	512	27,700	Lot 1, O'Neal St.
21078 Feb. 19, 1976	"	Federal S & L assn.			Jal Hawkins Enterp. <i>Inc.</i>	1360	522	34,200	Lot 87 Pine Brook Forest Park Sec. 2 South St.
21184 Feb. 20, 1976	"				Nat'l mtg. Invest. Co. A. J. Prince Bldg. 1, Inc.	1360	600	20,400	Lot 19 Inletta Dr. Sherman Park Sec. 2, South St.
21185 Feb. 20, 1976	"				Nat'l mtg. Invest. Co. Inc. A. J. Prince Bldg. 1, Inc.	1360	602	19,800	Lot 20 Inletta Dr. Sherman Deminger Place Sec. 8
21332 Feb. 23, 1976	"	Federal S & L Assn.			Franklin Enterprises, <i>et al</i>	1360	723	42,000	Lot 284 Deminger Rd. Cor. Augusta Rd. + Denver St.
21349 Feb. 23, 1976	"	Federal S & L Assn.			George P. Hoffmann	1360	729	230,000	2 lots Augusta Rd. also lot for mtg. see R.E.M. BK. 1359 Pg. 116 assign. to Fed. Nat'l mtg. assn.
21362 Feb. 23, 1976	"				Nat'l mtg. Invest. Co., Inc. Harold Lee, Jr. et al	1360	777		for mtg. see R.E.M. BK. 1357 Pg. 222 assign. to Mount. Nat'l. mtg. assn.
21361 Feb. 23, 1976	"				Nat'l mtg. Invest. Co., Inc. Billy Gene Ernest, Sr.	1360	782		

INDIRECT or MORTGAGEE Index to Real Estate Mortgages — Greenville County, S. C.

REG. U. S. PAT OFFICE *Chas McCott* County Indexes Since 1888
An Identifying Trade Mark

Open at Proper Tab according to First Letter or Letters of Name and refer to Buff Sub-Index sheet for page reference.

COTT FAMILY NAME INDEX No. 75 © 1949
MADE BY THE COTT INDEX COMPANY, COLUMBUS, OHIO
SOLD BY WALKER, EVANS & COGSWELL CO., CHARLESTON, S. C.

(W)

FILE NUMBER	MORTGAGEES	GIVEN NAMES	GIVEN NAMES	GIVEN NAMES	MORTGAGORS	BOOK	PAGE	Amount	BRIEF DESCRIPTION, LOCATION, ETC.
DATE OF RECORD	FAMILY NAMES	ABCDEFGH	IJKLMNO	PQRSTUVWXYZ					(Not Warranted)
21476 Feb. 24, 1976	Carolina	Federal S & L Assn.			S.C. Inc. Brown Enterprises of	1360	819	.00	Sec. 2 Lot 141 Sunny Slopes
21476 Feb. 24, 1976	"	"	"	"	Inc. of Brown Enterprises of S.C.	1360	822	.00	Sec. 2 Lot 151 Sunny Slopes
21476 Feb. 24, 1976	"	"	"	"	Inc. Brown Enterprises of S.C.	1360	825	.00	Sec. 2 Lot 152 Sunny Slopes
21476 Feb. 24, 1976	"	"	"	"	S.C. Inc. Brown Enterprises of	1360	828	.00	Sec. 2 Lot 140 Sunny Slopes
21476 Feb. 24, 1976	"	"	"	"	Inc. Brown Enterprises of	1360	831	.00	Sec. 2 Lot 153 Sunny Slopes
21476 Feb. 24, 1976	"	"	"	"	S.C. Inc. of Brown Enterprises of	1360	834	.00	Sec. 2 Lot 137 Sunny Slopes
21449 Feb. 24, 1976	"				Inc. Wayne Boyce Morgan	1360	867		for mtg. see R.E.M. BK. 1358 Pg. 345 assign. to Fed. Nat'l mtg. assn.
21536 Feb. 25, 1976	"				Inc. Warren Gary Rollins	1360	954		for mtg. see R.E.M. BK. 1360 Pg. 196 assign. to Count. Nat'l mtg. assn.
21711 Feb. 26, 1976	"	Fed. S & L assn.			J & J Corp.	1361	1	.00	Sec. 2 Lot 127 Berea Forest circle
21764 Feb. 27, 1976	"	Fed. S & L assn.			etc Melvin E. Falk, Jr.	1361	78	.00	Sec. III Lot 57 Fargo St. Blendedale
21823 Feb. 27, 1976	"	"	"	"	Mera N. Smith	1361	94	.00	Wellington Green Lot 4 Kenilworth dr. Sec. 4
22001 Mar. 1, 1976	"	"	"	"	Kenneth N. Miller, etc	1361	202	.00	Hazelwood Lot 41 Mellwood Dr. Sec. 2
21999 Mar. 1, 1976	"	"	"	"	Raymond A. Fiedler, etc	1361	206	.00	Deminger Place Lot 81 Longstreet dr. Sec. 7
21994 Mar. 1, 1976	"	"	"	"	David E. Lynch, etc	1361	219	.00	Lot 28 Vener dr. Cedar Vale
22012 Mar. 1, 1976	"				Inc. John L. Savat, etc	1361	235	.00	Lot 66 Maulwinbrook R.E.M. BK. 1350 Pg. 826
22048 Mar. 1, 1976	"	Fed. S & L assn.			Inc. Cathran & Darby Bldg.	1361	246		mod. & assumpt. agree. for mtg. see

INDIRECT or MORTGAGEE Index to Real Estate Mortgages — Greenville County, S. C.

REG. U. S. PAT. OFFICE *Chas. McCott* County Indexes Since 1888 An Identifying Trade Mark

Open at Proper Tab according to First Letter or Letters of Name and refer to Buff Sub-Index sheet for page reference.

COTT FAMILY NAME INDEX No. 75 © 1949
MADE BY THE COTT INDEX COMPANY, COLUMBUS, OHIO
SOLD BY WALKER, EVANS & COGSWELL CO., CHARLESTON, S.C.

FILE NUMBER DATE OF RECORD	MORTGAGEES FAMILY NAMES	GIVEN NAMES ABCDEFGHIJ	GIVEN NAMES JKLMNO	GIVEN NAMES PQRSTUVWXYZ	MORTGAGORS	BOOK	PAGE	Amount	BRIEF DESCRIPTION, LOCATION, ETC. (Not Warranted)
22083 Mar. 2, 1976	Carolina	Federal S. & L. Assn.			James A. Wilson ^{etal} formerly Joyce E. Hall	1361	344	12,500	"Sonn bouci Wpts." lot 181 Jamagatan Dr.,
22087 Mar. 2, 1976	"	Federal S. & L. Assn.			Joyce R. Thomas, ^{etal}	1361	354	6,000	lot 21 Oleana Cex. Sec. 8
22192 Apr. 3, 1976	"	Federal S. & L. Assn.			Larry James Heard, ^{etal}	1361	555	}	Assigned to Tr. of Carolina Fed. S. & L. Assn. of Billie Profit Sharing & Retirement plan. for mtg. see R.E.M. Bk. 1355 pg. 25
"	"	"	"	" a "Sen. Paster."	1361	555			
22522 Mar. 5, 1976	"	Federal S. & L. Assn.			Teleco Builders, ^{inc. etal}	1361	683	45,600	Woodbine Lot 1 Brandywine Court Sub. Hunt Hill
22543 Mar. 5, 1976	"			Nat'l. mtg. Invest. Co.	MacArthur McKinney	1361	687	17,500	Lot 27 alpha Dr. Kennedy (Highway one)
22610 Mar. 8, 1976	"	Fed. S. & L. Assn.			Charles J. Ford, ^{etal}	1361	769	6,000	Lot 15 Highland ave.
22681 Mar. 9, 1976	"	"	"		Donald L. Smith, ^{inc. etal}	1361	831	}	35,000 Lot 22 Sleepy Hollow Dr. Holloran Hgt. andation Forest Sleepy Hollow manor side marble gaze
"	"	"	"	" " "	" " "	1361	831		
22634 Mar. 9, 1976	"	"	"		Jill Dennis Hoffman ^{etal}	1361	845	19,000	"Parkdale" Lot 41 Woodridge Dr. 76-2219
22567 Mar. 8, 1976	"	"	"		James E. Ward, ^{etal}	✓	✓	✓	fixtures - 16 Vicki Riv. Devinger Place
22838 Mar. 9, 1976	"	"	"		Premier Invest. Co., Inc.	1361	945	35,400	Lot 83 Paddock Lane, Sec. 2 See mtg. see R.E.M. Bk. 1311 pg. 203 Release lien by judgment R44-76-685 See mtg. see R.E.M. Bk. 1359 pg. 344 Assigned to Fed. Nat'l Mtg. Assn.
22854 Mar. 10, 1976	"			Nat'l. mtg. Invest. Co., Inc.	John Charles Kilgore, ^{etal}	1362	91		
22853 Mar. 10, 1976	"			" " " " " "	Johnny Joseph Williams, ^{etal}	1362	93		
22915 Mar. 10, 1976	"			Nat'l. mtg. Invest. Co.	Billy Gene Ernest, ^{etal}	1362	1	42,000	Lot 17 River House Honn south of Sandhead E
22968 Mar. 10, 1976	"	Federal S. & L. Assn.			Creative Builders, Inc.	1362	38	31,900	Lot 13 Oak Dr. - Sec. 3

INDIRECT or MORTGAGEE Index to Real Estate Mortgages — Greenville County, S. C.

REG. U. S. PAT. OFFICE *Chas McCott* County Indexes Since 1888
An Identifying Trade Mark

Open at Proper Tab according to First Letter or Letters of Name and refer to Buff Sub-Index sheet for page reference.


COTT FAMILY NAME INDEX No. 75 © 1949
MADE BY THE COTT INDEX COMPANY, COLUMBUS, OHIO
SOLD BY WALKER, EVANS & COGSWELL CO., CHARLESTON, S.C.

(X)

FILE NUMBER DATE OF RECORD	MORTGAGEES FAMILY NAMES	GIVEN NAMES ABCDEFGH	GIVEN NAMES IJKLMNO	GIVEN NAMES PQRSTUVWXYZ	MORTGAGORS	BOOK	PAGE	Amount	BRIEF DESCRIPTION, LOCATION, ETC. (Not Warranted)
22978 Mar. 10, 1976	Carolina		Nat'l Mtg.	Inc. Invest. Co.	John L. Sarat, et al	Re-Record 1362	43	.00 40,150	Lot 66 Mountainbrook for mtg. on REM Bk. 1356 pg. 709 Assigned to Gen'l Nat'l mtg. Assn.
23065 Mar. 11, 1976	"		" "	" "	John Michael Lu, et al	1362	191	.00	North Hills
23047 Mar. 11, 1976	"	Fed. S & L Assn.			Phillip D. Walker, et al	1362	113	12,400	Lot 123 Bennett St.
23130 Mar. 12, 1976	"		Nat'l mtg.	Inc. Invest. Co.	John Howard Young	1362	194	.00 42,000	Coach Hills Lot 113 Coach Hills Dr., (cutting circle)
23214 Mar. 12, 1976	"	Fed. S & L Assn.			David M. Henderson	1362	228	22,800	Lot 105 thru 108 Manja St.
23319 Mar. 15, 1976	"		Nat'l mtg.	Inc. Invest. Co.	Reginald Allen Johnson	1362	407	.00	for mtg. on REM Bk. 1358 pg. 209 Assigned to Fed. Nat'l Mtg. Assn.
23321 Mar. 15, 1976	"		Nat'l mtg.	Inc. Invest. Co.	David S. Makin, Jr. et al	1362	409	.00	Co. for mtg. on REM Bk. 1350 pg. 209 Assigned to Carolina Nat'l Mtg. Invest.
23321 Mar. 15, 1976	"		Nat'l mtg.	Inc. Invest. Co.	James Arthur Smith, Jr. et al	1362	409	.00	Co. for mtg. on REM Bk. 1346 pg. 116 Assigned to Carolina Nat'l Mtg. Invest.
23444 Mar. 16, 1976	"	Fed. S & L Assn.			Johnny R. Stone	1362	427	.00 24,000	Richmond Hills Lot 53 Sylvanwood Ct. Sec. 5
23494 Mar. 16, 1976	"		Nat'l mtg.	Inc. Invest. Co.	Eula M. Winphrie	1362	447	.00 14,400	Kennedy Park Lot 10 Blossom Dr.,
23494 Mar. 16, 1976	"		Nat'l mtg.	Inc. Invest. Co.	Carolyn M. Watts	1362	450	.00 13,900	Pay Lot 87 alpha Dr., Kennedy
23576 Mar. 17, 1976	"	Fed. S & L Assn.			Joe Hawkins Enterprises	1362	541	.00 36,400	Brook Forest Lot 89, White Oak Dr., Pine
23575 Mar. 17, 1976	"	Fed. S & L Assn.			Thomas W. Taylor, et al	1362	544	.00 35,150	E. Faria Rd. "Kametonah" Lot 23 & Pt. lots 8, 9 & 22 Blk. 8
23668 Mar. 17, 1976	"		Nat'l mtg.	Inc. Invest. Co.	Michael A. Whall, et al	1362	589	.00 16,900	Lot 107, Prunbury Dr., "Llived"
23616 Mar. 17, 1976	"	Fed. S & L Assn.			Jerry D. Jaynes, et al	1362	626	.00	for mtg. on REM Bk. 1202 pg. 202 7701 & Assumption Agreement Pg. - for mtg. on REM Bk. 1220 pg. 427
23647 Mar. 17, 1976	"	Fed. S & L Assn.			William E. Liverman	1362	634	.00	Release Lot 105 thru 108 Cutting Hill

INDIRECT or MORTGAGEE Index to Real Estate Mortgages — Greenville County, S. C.

REG. U. S. PAT. OFFICE *Chas. McCall* County Indexes Since 1888 An Identifying Trade Mark


 Open at Proper Tab according to First Letter or Letters of Name and refer to Buff Sub-Index sheet for page reference.

COTT FAMILY NAME INDEX No. 75 © 1949
MADE BY THE COTT INDEX COMPANY, COLUMBUS, OHIO
SOLD BY WALKER, EVANS & COGSWELL CO., CHARLESTON, S.C.

FILE NUMBER DATE OF RECORD	MORTGAGEES FAMILY NAMES	GIVEN NAMES ABCDEFGHIJ	GIVEN NAMES JKLMNO	GIVEN NAMES PQRSTUVWXYZ	MORTGAGORS	BOOK	PAGE	Amount	BRIEF DESCRIPTION, LOCATION, ETC. (Not Warranted)
23554 Mar. 17, 1976	Carolina	Fed. S. & L. Assn.			Ray L. Johnson, et al	✓	✓	✓	76-2567 furniture - 117 Richburg Rd.
23714 Mar. 18, 1976	"	Fed. S. & L. Assn.			Ray Wayne Chatman, et al	1362	651	19,200	Lot Amherst Ave.
23732 Mar. 18, 1976	"	Nat'l Mtg. Invest. Co. Inc.			Patrick M. Dunbar, et al	1362	659	32,000	Deringer Place Sec. I Lot 51, Longstreet St.
23928 Mar. 19, 1976	"	Federal S. & L. Assn.			Robert A. Ridgill, Jr.	1362	783	18,500	Lot Buist Ave.
23949 Mar. 19, 1976	"	Federal S. & L. Assn.			Creative Builders Inc.	1362	815	45,200	Deringer Place Sec. 2 Lot 293 Deringer Road
24018 Mar. 22, 1976	"	Nat'l Mtg. Invest. Co. Inc.			D. M. Adair Inc.	1362	996		Partly on R. Em. Bk. 1353 pg. 622 Ruler Lot 11 Mt. Vista Ave.
23971 Mar. 22, 1976	"	Fed. S. & L. Assn.			Franklin Enterprises	1362	860	37,200	Tract = 1.12 ac. Shiloh Rd.
23988 Mar. 22, 1976	"	" " "			John B. Fowler, et al	✓	✓	✓	76-2724 furniture - 15 Lanneau Dr.
24149 Mar. 23, 1976	"	Nat'l Mtg. Invest. Co. Inc.			John L. Sanat, et al	1362	123		Partly on R. Em. Bk. 1361 pg. 235 Assigned to Nat'l Mtg. Invest. Co. Inc. 4th. road Bk. 1362 pg. 43
24204 Mar. 23, 1976	"	Fed. S. & L. Assn.			Benjamin H. Goodman, Jr.	1363	75	3,500	Lot = 3.50 acres McCall Rd.
24203 Mar. 23, 1976	"	" " "			Paul W. Miller	1363	78	34,000	Candler I Lot 35 Saratoga Dr.
24202 Mar. 23, 1976	"	" " "			Charlie O. Wolfe, Inc.	1363	81	30,000	Over Lots 314 S. Main St.
24183 Mar. 23, 1976	"	" " "			Desmine B. Luthi Inc.	1363	117	18,000	Willingale East Lot 8 Burgundy Dr.
24228 Mar. 24, 1976	"	Nat'l Mtg. Invest. Co. Inc.			Israh B. Jillean	1363	127	19,950	Lot 99 Fresh Meadow Farms
24355 Mar. 24, 1976	"	Fed. S. & L. Assn.			Jesse B. Lofgreen, et al	1363	155	37,200	Hollywood Sec. 3 Lot 52 Hunscroft Lane

INDIRECT or MORTGAGEE Index to Real Estate Mortgages — Greenville County, S. C.

REG. U. S. PAT. OFFICE *Chas. McColl* County Indexes Since 1888
An Identifying Trade Mark

 Open at Proper Tab according to First Letter or Letters of Name and refer to Buff Sub-Index sheet for page reference.

COTT FAMILY NAME INDEX No. 75 © 1949
MADE BY THE COTT INDEX COMPANY, COLUMBUS, OHIO
SOLD BY WALKER, EVANS & COGSWELL CO., CHARLESTON, S.C.

(4)

FILE NUMBER DATE OF RECORD	MORTGAGEES FAMILY NAMES	GIVEN NAMES ABCDEFGH	GIVEN NAMES IJKLMNO	GIVEN NAMES PQRSTUVWXYZ	MORTGAGORS	BOOK	PAGE	Amount	BRIEF DESCRIPTION, LOCATION, ETC. (Not Warranted)
24386 Mar. 25, 1976	Carolina	Federal	& L Assn.		Ralf J. Mueller, <i>inc.</i>	1363	205	.00	Del Norte Est.
24406 Mar. 25, 1976	"	"	"		Prime Street Realty	1363	218	34,200	Lot 58 Great Glen Court
"	"	"	"		"	1363	218	.00	Lot 8 Watts ave. (Lualaba
"	"	"	"		"	1363	218	26,000	ane.) Lot 1 Celand St., lot 37
"	"	"	"		"	1363	218		Nance St. Hammond, N.Y.
"	"	"	"		"	1363	218		also lot 10 woodside ave.
"	"	"	"		"	1363	218		Danwood, also lot Queen St.
"	"	"	"		"	1363	218		also lot (5) Lindberg St.
24537 Mar. 26, 1976	"	"	"		W. N. Leski, <i>inc.</i>	1363	398		Release Lot 73 Bratten Place &
"	"	"	"		"	1363	398		lot 26 Pelham Est. Sec. III - for
24533 Mar. 26, 1976	"	"	"		Blake P. Garrett, <i>inc.</i>	1363	288	600,000	mtg. on Blm Bk. 1310 pg. 217
"	"	"	"		"	1363	288		9.06 acres Fairview Rd.
"	"	"	"		"	1363	288		(neely Ferry rd.) Smille, also
"	"	"	"		"	1363	288		4.19 acc. Fairview Rd. (neely
"	"	"	"		"	1363	288		Ferry rd.) + Old Laurens rd.
24525 Mar. 26, 1976	"	"	"		Premier Invest Co. <i>inc.</i>	1363	294	.00	(St. Hwy. 14)
24525 Mar. 26, 1976	"	"	"		"	1363	294	33,800	"Deming Place" Sec. I
24526 Mar. 26, 1976	"	"	"		Meadore C. Brimmon	1363	297	.00	Lot 47 Faddell Lane
24526 Mar. 26, 1976	"	"	"		"	1363	297	27,000	"Pine Brook Forest"
24564 Mar. 26, 1976	"	"	"		James Swell, <i>inc.</i>	1363	307	.00	Lot 57 Pinewood Dr.
24493 Mar. 26, 1976	"	"	"	not a mtg. Invest. Co.	Marian B. Hamilton	1363	385	.00	"Pelham Est." Sec. III
24670 Mar. 29, 1976	"	S + L Assn.	"	"	Blake P. Garrett, <i>inc.</i>	1363	4/3	42,000	Lot 26 Ashburn Place
	"	Fed. S + L Assn.	"	"	Steven K. Hubbard, <i>inc.</i>	1363	4/3	22,500	Lot
								.00	76-2871 Shop Center
								.00	fixtures - Smille Plaza
								.00	Sec. 3 Montclair
								30,850	Lot 151 Montclair Road

INDIRECT or MORTGAGEE Index to Real Estate Mortgages — Greenville County, S. C.

() REG. U. S. PAT. OFFICE *Chester McCott* County Indexes Since 1888 An Identifying Trade Mark

Open at Proper Tab according to First Letter or Letters of Name and refer to Buff Sub-Index sheet for page reference.

COTT FAMILY NAME INDEX No. 75 © 1949
MADE BY THE COTT INDEX COMPANY, COLUMBUS, OHIO
SOLD BY WALKER, EVANS & COGSWELL CO., CHARLESTON, S.C.

FILE NUMBER DATE OF RECORD	MORTGAGEES FAMILY NAMES	GIVEN NAMES ABCDEFGHIJ	GIVEN NAMES KLMNOP	GIVEN NAMES QRSTUVWXYZ	MORTGAGORS	BOOK	PAGE	Amount	BRIEF DESCRIPTION, LOCATION, ETC. (Not Warranted)
24707 Mar 29, 1976	Carolina				<i>et al</i> Michall D. Duncan	1363	435	8,700	St. Woodside mill Lot 68, Sec. G "E. beneath Fairfield Place
24738 Mar 29, 1976	"			<i>Inc.</i>	Nathanill Taylor, <i>et al</i>	1363	444	25,950	Lot 8 Maggie St. Sec. I Carlisle Home
24766 Mar 29, 1976	"				Ray D. Walter, <i>et al</i>	1363	489	45,000	Lot 15 Wakefield Court Blk. 1 Sec. A. less strip
24862 Mar 30, 1976	"				Ralph V. Barton, <i>et al</i>	1363	638	11,000	Lot 8 Summit Dr. Larkdale
25263 Apr 2, 1976	"				Allen M. Dutton, <i>et al</i> <i>Blk. 1, Inc.</i>	1363	972	27,500	Lot B Wellcome Road "Binam woods"
25260 Apr 2, 1976	"				Charles E. Butler	1363	981	46,400	Lot 25 Binam Court
25377 Apr 2, 1976	"				Ralph B. Dushkin, <i>et al</i>	1364	77	9,775	Lot 11 Maryland ave. "Olen Stone Park"
25483 Apr 5, 1976	"	"	"	"	Jerome J. Hennig, <i>et al</i>	1364	157	15,500	Lot 30 Underwood ave. "Sec I"
25497 Apr 5, 1976	"	"	"	"	William C. Hollibaugh	1364	178	38,000	Lot 2 "Deninger Place "Woodfield"
25554 Apr 5, 1976	"	"	"	"	George Harris, <i>et al</i>	1364	203	22,800	Lot 27 Sec. B. Foxhall Rd. "Herry Sub. 3"
25589 Apr 6, 1976	"	"	"	"	Jack S. Jameson	1364	233	13,000	Lot 89 Pt. lot 20 McManis
25616 Apr 6, 1976	"			<i>Inc.</i>	W. Bruce Cooper	1364	263	17,900	Lot 6 Phillips Lane "Traylor April"
25872 Apr 8, 1976	"			<i>Inc.</i>	Lerrin C. Trotter, <i>et al</i>	1364	432	24,750	Lot 270 Loch Hill Dr. (Myrtle Ave.) "Redmont Estate" Chick. Sp. 4.
25895 Apr 8, 1976	"				Kenneth Lamar Melton	1364	440	19,350	Lot 128 Car. Church Hill ave. "Wren Circle" moun. lot.
26002 Apr 7, 1976	"				Steve A. Satterfield	1364	516	30,000	Lot 11 Car. Church Hill ave. "Wren Circle" moun. lot.
26088 April 12, 1976	"				Norman Mattison, Jr.	1364	592		Lot 11 Car. Church Hill ave. "Wren Circle" moun. lot.

INDIRECT or MORTGAGEE Index to Real Estate Mortgages — Greenville County, S. C.

REC. B. S. County Indexes Since 1888
PAT OFFICE *Chas McCott* An Identifying Trade Mark

Open at Proper Tab according to First Letter or Letters of Name and refer to Buff Sub-Index sheet for page reference.

COTT FAMILY NAME INDEX No. 75 © 1949
MADE BY THE COTT INDEX COMPANY, COLUMBUS, OHIO
SOLD BY WALKER, EVANS & COGSWELL CO., CHARLESTON, S.C.

(3)

FILE NUMBER DATE OF RECORD	MORTGAGEES FAMILY NAMES	GIVEN NAMES ABCDEFGH	GIVEN NAMES IJKLMNO	GIVEN NAMES PQRSTUVWXYZ	MORTGAGORS	BOOK	PAGE	Amount	BRIEF DESCRIPTION, LOCATION, ETC. (Not Warranted)
26088 April 12, 1976	Carolina			<i>Co Inc</i> National Mtg. Assoc.	James Allen Hughes <i>et al</i>	1364	692		76-877 for mtg. see R.E.M. Bk. 1320 pg. 95 Release Lien by Judgment/Paid
26204 Apr. 12, 1976	"	Federal St. Loan Assn.			Robert W. Logsdale <i>et al</i>	1364	627	34,500	Lost Valley Lot 3 Westview ave. sec I
26249 Apr. 13, 1976	"	Federal St. Loan Assn.			Bryan B. Brown <i>et al</i>	1364	705	42,000	sec. 1 Sugar creek Lot 249 Silver creek base
26343 Apr. 14, 1976	"	"	"	"	David S. Patenski, <i>Inc.</i>	✓	✓	✓	76-3591 Smville fixtures - 5 Angus Lane
26363 April 14, 1976	"	Fed. S & L Assn.			Dempsey Real Estate Co. <i>Inc.</i>	1364	770		Loan Mod. & Assumption Agree. for mtg. see R.E.M. Bk. 1261 pg. 659 & Ext. Agree. Bk. 1275 pg. 537
26440 April 14, 1976	"	Fed. S & L Assn.			United Development Service <i>Inc.</i>	1364	813		see R.E.M. Bk. 1358 pg. 996 Mortgage Amendment - for mtg.
26621 Apr. 16, 1976	"	Fed. S & L Assn.			Broughton E. Cooper <i>Inc.</i>	1364	993	30,550	Montclair, sec. 3 Mauldin Lot 37 Montclair Rd.
26634 Apr. 16, 1976	"	"	"	"	Jack E. Shaw Bldg's	1365	18	31,200	Forest sec. II Lot 24 Nova St. avondale
26711 Apr. 16, 1976	"	"	"	"	Jim McFarquhar, <i>Inc.</i>	1365	63	34,300	sec. 1 Lot 1 Carol Sp. Haselwood
26724 Apr. 16, 1976	"	"	"	"	Michael A. Durham <i>et al</i>	1365	92	13,700	Bennett St. Lot Cor. Fairwell ave. &
26624 Apr. 16, 1976	"			<i>Inc.</i> Nat'l mtg. Assoc. Co.	Sarah B. Tilden	Re-Record 1365	152	19,950	correct mtg. for orig. see R.E.M. Bk. 1363 pg. 127. Lot 99
"	"		"	"	"	Re-Record 1365	152		Fresh Meadows Farms for mtg. see R.E.M. Bk. 1362 pg. 194
26850 Apr. 19, 1976	"		"	"	John Howard Young <i>et al</i>	1365	311		Assigned to Gen'l Nat'l Mtg. Assn.
26780 Apr. 19, 1976	"	Federal S & L Assn.			James Malone Swings	1365	312		Release Lot 2 Co. Painted lot & Bennett St. for mtg. see R.E.M. Bk. 1355 pg. 581
"	"		"	"	"	1365	312		

INDIRECT or MORTGAGEE Index to Real Estate Mortgages — Greenville County, S. C.

() REG. U. S. PAT. OFFICE *Chester McCott* County Indexes Since 1888 An Identifying Trade Mark

Open at Proper Tab according to First Letter or Letters of Name and refer to Buff Sub-Index sheet for page reference.

COTT FAMILY NAME INDEX No. 75 © 1949
MADE BY THE COTT INDEX COMPANY, COLUMBUS, OHIO
SOLD BY WALKER, EVANS & COGSWELL CO., CHARLESTON, S. C.

FILE NUMBER DATE OF RECORD	MORTGAGEES FAMILY NAMES	GIVEN NAMES ABCDEFGHIJ	GIVEN NAMES KLMNOP	GIVEN NAMES QRSTUVWXYZ	MORTGAGORS	BOOK	PAGE	Amount	BRIEF DESCRIPTION, LOCATION, ETC. (Not Warranted)
26767 Apr. 19, 1976	Carolina				<i>etal</i> Thomas M. Donovan	1365	162	.00	Sugar creek, Sec. 1
26919 Apr. 20, 1976	"				<i>Inc.</i> Patrick M. Dunbar	Re-Record 1365	355	20,000 32,000	Lot 125 Sugar creek Lane Correct. mtg. for original. See R.E.M. BK. 1362 Pg. 4657. Lot 51
"	"				" " "	1365	355		Longstreet Dr. DeWenger Place, Sec. 1
26980 April 20, 1976	"				<i>etal</i> Ruey Benson				DeWenger Place, Sec. 8
27065 Apr. 21, 1976	"				<i>Inc.</i> Donald Brent O'Shields	1365	441	35,600	Lot 294 DeWenger Road
27076 Apr. 21, 1976	"				<i>Inc.</i> Dennis C. Cordell	1365	464	16,900	Lot 182 Car. Hill Dr. Sec. 7
"	"				" " "	1365	464		Summit ave. Co. Hills Sec. 2 Smith St.
21024 April 21, 1976	"				<i>etal</i> Lillian M. Miller				Coaching and Est.
27182 Apr. 22, 1976	"				<i>Inc.</i> George R. Huskey, Jr.	1365	560	17,900	Lot 21, Sec. 253 Sec. 1
27176 Apr. 22, 1976	"				<i>etal</i> Jerry L. Moss	1365	564	12,900	H. Mt. 1
27322 Apr. 23, 1976	"				<i>etal</i> Anthony L. Duncan	1365	617	1,450	Lot 24, Sec. 2
27367 Apr. 23, 1976	"				<i>Inc.</i> E. C. Elliott	1365	700	24,900	Lot 24, Sec. 2
27361 Apr. 23, 1976	"				<i>etal</i> Hugh M. Miller, Jr.				Lot 24, Sec. 2
27407 Apr. 23, 1976	"				<i>etal</i> K. S. Miller				Lot 24, Sec. 2

INDIRECT or MORTGAGEE Index to Real Estate Mortgages — Greenville County, S. C.

REC. U. S. County Indexes Since 1888
PAT OFFICE *Chas McCott* An Identifying Trade Mark

Open at Proper Tab according to First Letter or Letters of Name and refer to Buff Sub-Index sheet for page reference.


COTT FAMILY NAME INDEX No. 75 © 1949
MADE BY THE COTT INDEX COMPANY, COLUMBUS, OHIO
SOLD BY WALKER, EVANS & COGSWELL CO., CHARLESTON, S.C.

(AA)

FILE NUMBER DATE OF RECORD	MORTGAGEES FAMILY NAMES	GIVEN NAMES ABCDEFGHIJ	GIVEN NAMES JKLMNO	GIVEN NAMES PQRSTUVWXYZ	MORTGAGORS	BOOK	PAGE	Amount	BRIEF DESCRIPTION, LOCATION, ETC. (Not Warranted)
27566 Apr. 26, 1976	Carolina	Federal	S. L. L. Assn.		Madison Forest Inc.	1365	903		Reban Lot 45 in L. Assn.
"	"	"	"	"	"	1365	903		Lot 45 in L. Assn. R.E.M. 40
27518 Apr. 26, 1976	"	"	"	"	Lenderman W. Reunice	1365	818	32,400	Del. Route East. Lot 149 Del. Route Rd.
27533 Apr. 26, 1976	"	"	"	"	Palmer, R. Johnson, Jr.	1365	845	26,050	Farmington acres Lot 20 Glouster Ch. Sec. 3
27534 Apr. 26, 1976	"	"	"	"	Heller, J. Adams	1365	866	18,000	Hariz. Prop. Reunice, Pelham Rd. Unit 7-2 Briarcrest Condu.
27688 Apr. 27, 1976	"	Fed. S. L. Assn.			Dat. C. Nguyen, et al.	1365	981	21,600	Forest Lot 49 in St. Pleasantburg
27623 Apr. 27, 1976	"	Fed. S. L. Assn.			Justice Enterprises, Inc.	1366	34		see R.E.M. Book 1304 pg. 804 Extension Agreement - for only.
27700 Apr. 28, 1976	"	Nat'l Mtg. Invest. Co. Inc.			Kenneth Lamar Shelton	1366	81		for mtg. see R.E.M. Bk. 1304 pg. 440 Assigned to Fed. Nat'l Mtg. Assn.
27844 Apr. 28, 1976	"	Fed. S. L. Assn.			William A. Donnan, Inc.	1366	97	54,900	"P.M. 12" Unit 1 Lot 51 in Littleton Way Woodfields
27916 Apr. 29, 1976	"	Nat'l Mtg. Invest. Co. Inc.			A. J. Prince Builders, Inc.	1366	183	19,500	Lot 109 Milford Lane, Woodfields
27916 Apr. 29, 1976	"	Nat'l Mtg. Invest. Co. Inc.			A. J. Prince Builders, Inc.	1366	185	29,671	Lot 114 Milford Lane, Woodfields
27916 Apr. 29, 1976	"	Nat'l Mtg. Invest. Co. Inc.			A. J. Prince Builders, Inc.	1366	171	29,271	Lot 115 Milford Lane, Woodfields
27956 Apr. 29, 1976	"	Fed. S. L. Assn.			Michael V. Smith, et al.	1366	255	14,811	Lot 140 in Woodfields
28023 Apr. 30, 1976	"	"	"	"	W. Gray Shipping, et al.	1366	102	27,671	Lot 141 in Woodfields
28089 Apr. 30, 1976	"	"	"	"	David L. Moody, et al.	1366	124	27,371	Lot 142 in Woodfields
28194 May 3, 1976	"	"	"	"	Paul David Anderson	1366	535	34,900	Sec. 3 Sheffield Forest Lot 82 Confederate Circle

INDIRECT or MORTGAGEE Index to Real Estate Mortgages — Greenville County, S. C.

() REG. U. S. PAT. OFFICE *Chas. McCott* County Indexes Since 1888 An Identifying Trade Mark

 Open at Proper Tab according to First Letter or Letters of Name and refer to Buff Sub-Index sheet for page reference.

COTT FAMILY NAME INDEX No. 75 © 1949
MADE BY THE COTT INDEX COMPANY, COLUMBUS, OHIO
SOLD BY WALKER, EVANS & COGSWELL CO., CHARLESTON, S.C.

FILE NUMBER DATE OF RECORD	MORTGAGEES FAMILY NAMES	GIVEN NAMES ABCDEFGHIJ	GIVEN NAMES KLMNO	GIVEN NAMES PQRSTUVWXYZ	MORTGAGORS	BOOK	PAGE	Amount	BRIEF DESCRIPTION, LOCATION, ETC. (Not Warranted)
28198 May 3, 1976	Carolina				<i>that</i> Anell E. Dillepp	1366	542	29,000	Colonial Hills Sec. 7th Lot 127 Woodleigh Dr.
28197 May 3, 1976	"				Clarence E. Mitchell	1366	552	19,400	Chick Spg. # Lots 206 thru 210 Lee Pl.
28269 May 3, 1976	"				Roger D. Reynolds	1366	573	36,000	Carthage Lot 40 Carthage A. Sec. 1
28271 May 3, 1976	"				Jim Mc Goughy	1366	511	34,371	Correct mtg. for signing C. Sec. 28 & 29. 1965-1966 Lot 2
"	"				"	1366	511		"
27296 May 3, 1976	"				Michael R. Long	1366	500	24,000	"
27325 May 7, 1976	"				Robert L. Smith	1366	500	24,000	"
28511 May 6, 1976	"				Walter L. Long	1366	500	24,000	"
27427 May 2, 1976	"				Richard H. Smith	1366	500	24,000	"
28739 May 2, 1976	"				Jim Mc Goughy	1366	500	24,000	"
28107 May 1, 1976	"				J. H. Long	1366	500	24,000	"
28108 May 1, 1976	"				Richard H. Smith	1366	500	24,000	"
28109 May 1, 1976	"				Richard H. Smith	1366	500	24,000	"
28110 May 1, 1976	"				Richard H. Smith	1366	500	24,000	"
28111 May 1, 1976	"				Richard H. Smith	1366	500	24,000	"
28112 May 1, 1976	"				Richard H. Smith	1366	500	24,000	"
28113 May 1, 1976	"				Richard H. Smith	1366	500	24,000	"
28114 May 1, 1976	"				Richard H. Smith	1366	500	24,000	"

INDIRECT or MORTGAGEE Index to Real Estate Mortgages — Greenville County, S. C.

REG. U. S. PAT. OFFICE *Chas McCott* County Indexes Since 1888
An Identifying Trade Mark

Open at Proper Tab according to First Letter or Letters of Name and refer to Buff Sub-Index sheet for page reference.


COTT FAMILY NAME INDEX No. 75 © 1949
MADE BY THE COTT INDEX COMPANY, COLUMBUS, OHIO
SOLD BY WALKER, EVANS & COGSWELL CO., CHARLESTON, S.C.

(BB)

FILE NUMBER DATE OF RECORD	MORTGAGEES FAMILY NAMES	GIVEN NAMES ABCDEFGHIJ	GIVEN NAMES JKLMNOPQ	GIVEN NAMES RSTUVWXYZ	MORTGAGORS	BOOK	PAGE	Amount	BRIEF DESCRIPTION, LOCATION, ETC. (Not Warranted)
28112 May 13, 1976	Carolina	Federal S & L Assoc.			Artistic Builders, Inc.	1367	87		for 1/2 acre Rem. Pk. 120 pg. 142 - Mod. & assumption agreement -
29231 May 12, 1976	"	"	"	"	Joanna Byers, et al	1367	356		for mty. on Rem Pk. 124 pg. 457 Mod. & assumption agree.
29181 May 12, 1976	"	"	"	"	Norman F. Pulliam	1367	738		for mty. on Rem Pk. 121 pg. 202 Release of 1/2 acre Wakehampton Blvd.
29310 May 13, 1976	"	"	"	Inc. Natl mtg. Invest. Co.	Christine H. Luby	1367	445	14,650	Lot 35, Ashley St. East Ave.
29365 May 13, 1976	"	"	"	Inc. Natl mtg. Invest. Co.	J & J Corporation	1367	453	26,500	Lot 117, Bona Hunt, Sec. II Co. Inc. - for mty. on Rem Pk. 1352 pg. 536
29276 May 13, 1976	"	"	"	Inc. Natl mtg. Invest. Co.	Thomas N. Whitehead	1367	491		Assigned to Carolina Natl mtg. Invest. 76-4556
29284 May 13, 1976	"	Fed. S & L Assoc.			Henry Hill, et al				fixtures - Rt. 4 White Horse Rd.
29469 May 14, 1976	"	Fed. S & L Assoc.			William Cross, Jr. et al	1367	531	4,400	(Colonial Ave.) Rem. side Lot 18, Blk. F, Yellowston Dr.
29512 May 14, 1976	"	"	"	"	Calvin Johnson, et al	1367	560	28,700	Opentwood, Sec. II D'ville Lot 28, Ashley Oaks Dr.
29592 May 17, 1976	"	"	"	Co. Inc. Natl mtg. Investment	Mark A. Thompson	1367	647	23,150	Lot 16
29735 May 18, 1976	"	Fed. S & L Assoc.			Patricia A. Maddox, et al	1367	777	42,000	Lot 25, Stanton Bridge Rd. Stanton Court, also lot 85 Millon St. inside Iron 1476.
29173 May 13, 1976	"	Fed. S & L Assoc.			John B. Finner, et al	1367	876	43,900	Batany Woods, Sec. II Lot 187, Bridgewater Dr. 76-4782
29820 May 19, 1976	"	"	"	"	Horace A. Porter, et al				fixtures - 112 Eastbourne Rd.
29896 May 19, 1976	"	"	"	"	Joe Hawkins Enterprise	1367	945		Lot 87 White Oak Dr. Pine Bend Forest " for Bng. on Rem Pk. 1360 pg. 522
"	"	"	"	"	"	1367	945		

INDIRECT or MORTGAGEE Index to Real Estate Mortgages — Greenville County, S. C.

REG. U. S. PAT. OFFICE *Chas McCott* County Indexes Since 1888 An Identifying Trade Mark


 Open at Proper Tab according to First Letter or Letters of Name and refer to Buff Sub-Index sheet for page reference.

COTT FAMILY NAME INDEX No. 75 © 1949
MADE BY THE COTT INDEX COMPANY, COLUMBUS, OHIO
SOLD BY WALKER, EVANS & COGSWELL CO., CHARLESTON, S.C.

FILE NUMBER DATE OF RECORD	MORTGAGEES FAMILY NAMES	GIVEN NAMES ABCDEFGHIJ	GIVEN NAMES JKLMNO	GIVEN NAMES PQRSTUVWXYZ	MORTGAGORS	BOOK	PAGE	Amount	BRIEF DESCRIPTION, LOCATION, ETC. (Not Warranted)
29896 May 19, 1976	Carolina	Fed. S. & L. Assn.			Jac Hawkins Enterprises	1367	871		for mtg. see Rem Bk. 1260 pg. 522 Mod. & Assumption Agreement -
29908 May 19, 1976	"	Nat'l mtg. Invest. Co.		Inc.	Derald Neal Abbott, et al	1367	960		for mtg. see Rem Bk. 1198 pg. 167 Release him by Judgment Ref # 76-1521
30017 May 20, 1976	"	Nat'l mtg. Invest. Co.		Inc.	J. H. J. Corporation	1367	997	26,500	Lat 151, Berea Forest, Sec II way, Popperthorpe Sec II also pers. prop.
29966 May 20, 1976	"	Nat'l mtg. Invest. Co.		Inc.	Malcolm Mule Miller, et al	1368	33	32,000	Lat 96 Chester Oak Dr. winding for mtg. see Rem Bk. 1200 pg. 111 Final partition agreement.
29907 May 20, 1976	"	Fed. S. & L. Assn.			Jesse B. Laffoon, et al	1367	717		for mtg. see Rem Bk. 1200 pg. 111 Final partition agreement.
30107 May 21, 1976	"	Fed. S. & L. Assn.			Royce & Lyle, et al	1367	192		for mtg. see Rem Bk. 1200 pg. 111 Final partition agreement.
30277 May 24, 1976	"	Fed. S. & L. Assn.			Perrin Invest. Co., Inc.	1368	201		for mtg. see Rem Bk. 1200 pg. 111 Final partition agreement.
30266 May 24, 1976	"	Fed. S. & L. Assn.			Robert A. Henry, et al	1368	248	19,800	W.C. Stewart Lat 182 Saul Rd. Subd.
30362 May 24, 1976	"	" " "			Walter M. Green, et al	1368	296	4,000	Washwood Sec 2 Lat 42 Millwood Dr.
30364 May 24, 1976	"	" " "			Sharon R. Hatfield	1367	211	27,000	Lat 177 Belmont Rd. Sec 3
30456 May 25, 1976	"	Nat'l mtg. Invest. Co.		Inc.	Travis Hunt, et al	1367	737	24,500	Lat 182 Danwood by title.
30511 May 20, 1976	"	Nat'l mtg. Invest. Co.		Inc.	Bennie Anderson	1367	700	24,000	Lat 182 Danwood by title.
30633 May 26, 1976	"	Federal S. & L. Assn.			James V. Lehner, et al	1369	535	27,000	Ch. Hillman Court Lat 112 = 1.25 acres Hillman
130637 May 26, 1976	"	Federal S. & L. Assn.			Premier Invest Co., Inc.	1369	557	25,000	Shelby Place Lat 112 Longstreet Dr. Sec 2
30640 May 26, 1976	"	Federal S. & L. Assn.			Judith H. Wood, et al	1368	560	47,000	Sec 3 Washwood Lat 22 Huntcraft Lane 76-5149
30560 May 27, 1976	"	" " "			Lincoln St. Baptist Church				✓ ✓ ✓ fixtures - 15 McLeod St.

INDIRECT or MORTGAGEE Index to Real Estate Mortgages — Greenville County, S. C.

REG. U. S. PAT. OFFICE *Chas McCalls* County Indexes Since 1888
An Identifying Trade Mark

 Open at Proper Tab according to First Letter or Letters of Name and refer to Buff Sub-Index sheet for page reference.

COTT FAMILY NAME INDEX No. 75 © 1949
MADE BY THE COTT INDEX COMPANY, COLUMBUS, OHIO
SOLD BY WALKER, EVANS & COGSWELL CO., CHARLESTON, S. C.

(cc)

FILE NUMBER DATE OF RECORD	MORTGAGEES FAMILY NAMES	GIVEN NAMES ABCDEFGH	GIVEN NAMES IJKLMNO	GIVEN NAMES PQRSTUVWXYZ	MORTGAGORS	BOOK	PAGE	Amount	BRIEF DESCRIPTION, LOCATION, ETC. (Not Warranted)
30725 May 27, 1976	Carolina	Federal S. & L. Assn.			B. J. Fuller, et al	1368	623	34,400 ⁰⁰	"Boyer Lawn Trd." Lot 2 Pettigrew St. Blk 14
30815 May 27, 1976	"	National Mtg. Invest. Co. Inc.			Malven Custer, et al	1368	673	17,500 ⁰⁰	Lot 27 Alameda St. 76-5178
30832 May 28, 1976	"	Fed. S & L Assn.			William C. Logan, et al	✓	✓	✓	Figures - 2 Lanford Dr. Pleasantdale
30887 May 28, 1976	"	Nat'l Mtg. Invest. Co.			William Ronald Vaughan, et al	1368	746	28,350 ⁰⁰	Lot 415 Pleasantdale Cr.
30923 May 28, 1976	"	Fed. S & L Assn.			Cathran & Darby Builders, Inc.	1368	794		24 mtg. au REm Bk. 1327 pg. 272 Mod. & Assumption Agreement.
30977 June 1, 1976	"	Nat'l Mtg. Invest. Co.			Nathaniel Taylor, et al	1368	998		24 mtg. au REm Bk. 1363 pg. 444 Assigned to Gov'n Nat'l Mtg. Assn.
31054 June 1, 1976	"	Fed. S & L Assn.			Jack E. Shaw Builders, Inc.	1368	940		REm Bk 1342 pg. 554 Extension Agreement - for mtg. au
30978 June 1, 1976	"	Fed. S & L Assn.			Theodore R. Hatfield, et al	1369	85		24 mtg. au REm Bk. 1368 pg. 300 Renunciation of Power -
30998 June 1, 1976	"	Nat'l Mtg. Invest. Co.			Robert Lawrence Blitch, et al	1368	892	33,600 ⁰⁰	Central W. Corp. Lot 76 Country Lane
30999 June 1, 1976	"	Fed. S & L Assn.			Toney B. J. Enett, et al	1368	896	22,800 ⁰⁰	Eggsdale, Mauldin Lot 4-129 Birchwood Lane
31082 June 1, 1976	"	Fed. S & L Assn.			Peter J. Carpenter, et al	1368	954	36,900 ⁰⁰	24 mtg. au REm Bk. 1368 pg. 300 Lot 60 Dewar Dr. Knallwood
31085 June 1, 1976	"	Fed. S & L Assn.			Latina Rodriguez, et al	1368	964	26,000 ⁰⁰	Lot 30 Lenarth Dr. Forest
31212 June 1, 1976	"	Fed. S & L Assn.			Joe E. Hawkins, et al	1369	27	34,200 ⁰⁰	Lot 111 Holly Cr. Pine Brook Nemutan, Wadens, etc. III
31262 June 2, 1976	"	Fed. S & L Assn.			Brian W. Stockwell, et al	1369	104	34,400 ⁰⁰	Lot 78 Dagenham Dr. Wade
31352 June 2, 1976	"	Fed. S & L Assn.			Cathran & Darby Builders, Inc.	1369	132	144,800 ⁰⁰	Lot 167 White Water Ct. also lot 124 Cor. Silver creek rd. & Sugar creek Lane, also lot 331 Cor. Silver creek rd. & Silver creek rd. Sugar creek
"	"	"	"	"	" " "	1369	132		
"	"	"	"	"	" " "	1369	132		

INDIRECT or MORTGAGEE Index to Real Estate Mortgages — Greenville County, S. C.

() REG. U. S. PAT OFFICE *Chas. McClellan* County Indexes Since 1888 An Identifying Trade Mark


Open at Proper Tab according to First Letter or Letters of Name and refer to Buff Sub-Index sheet for page reference.

COTT FAMILY NAME INDEX No. 75 © 1949
MADE BY THE COTT INDEX COMPANY, COLUMBUS, OHIO
SOLD BY WALKER, EVANS & COGSWELL CO., CHARLESTON, S.C.

FILE NUMBER DATE OF RECORD	MORTGAGEES FAMILY NAMES	GIVEN NAMES ABCDEFGHIJ	GIVEN NAMES KLMNOPQ	GIVEN NAMES RSTUVWXYZ	MORTGAGORS	BOOK	PAGE	Amount	BRIEF DESCRIPTION, LOCATION, ETC. (Not Warranted)
31363 Jan. 2, 1976	Carolina			<i>Inc.</i> Nat'l Mtg. Invest. Co.	<i>Inc.</i> Stephen Edward Palmer	1369	164	24,700	Capitulum Sec. 7 Lot 3, Fourth Day St.
31381 Jan. 2, 1976	"								10-1009 - 1st 7 acres in Sec. 2, 19, 20 4th Mtg. on R.E.M.Bk. 134 pgs. 408
31460 Jan. 3, 1976	"	Federal S & L Assn.			<i>Inc.</i> Franklin Enterprises	1369	247	34,800	Dwenger Place, Sec. 6 Lot 64 Hedgewood Terrace
31451 Jan. 3, 1976	"	Federal S & L Assn.			<i>Inc.</i> Charles R. Sample	1369	270	40,000	Lot 39 Lakewood Dr. Stone Lake Mtg. Sec. 1, Duille St.
"	"	"	"	"	" " "	1369	270		1000 acres mtg. etc
31402 Jan. 3, 1976	"			Nat'l Mtg. Invest. Co. <i>Inc.</i>	John Ireland Company	1369	320		1000 acres mtg. etc
31556 Jan. 4, 1976	"	Federal S & L Assn.			M. K. Proffitt, Inc.	1369	340		1000 acres mtg. etc
31558 Jan. 4, 1976	"	Federal S & L Assn.			W. N. Leslie, Inc.	1369	347		1000 acres mtg. etc
31557 Jan. 4, 1976	"	Federal S & L Assn.			William M. Smith, Inc.	1369	465		1000 acres mtg. etc
31639 Jan. 4, 1976	"	Federal S & L Assn.			<i>Inc.</i> Eric Stephen Phillips	1369	383	17,500	1000 acres mtg. etc
31643 Jan. 4, 1976	"	Federal S & L Assn.			Henry Mills Hallinan	1369	375	25,500	1000 acres mtg. etc
31574 Jan. 4, 1976	"	Federal S & L Assn.			Larry S. Luthi, Jr.	1369	450	11,000	1000 acres mtg. etc
31759 Jan. 7, 1976	"	Federal S & L Assn.			Walter R. Slagle, Inc.	1369	517	23,600	1000 acres mtg. etc
31758 Jan. 7, 1976	"			<i>Inc.</i> Nat'l Mtg. Invest. Co.	Ralph B. Suteland, Jr.	1369	228	21,000	1000 acres mtg. etc
32091 Jan. 9, 1976	"	Federal S & L Assn.			Brown Enterprises of S.C. Inc.	1369	741	19,100	1000 acres mtg. etc
32091 Jan. 9, 1976	"	Federal S & L Assn.			Brown Enterprises of S.C. Inc.	1369	744	19,100	1000 acres mtg. etc

INDIRECT or MORTGAGEE Index to Real Estate Mortgages — Greenville County, S. C.

REG. U. S. PAT. OFFICE *Chas. McCott* County Indexes Since 1888 An Identifying Trade Mark

 Open at Proper Tab according to First Letter or Letters of Name and refer to Buff Sub-Index sheet for page reference.


COTT FAMILY NAME INDEX No. 75 © 1949
MADE BY THE COTT INDEX COMPANY, COLUMBUS, OHIO
SOLD BY WALKER, EVANS & COGSWELL CO., CHARLESTON, S.C.

Wd

FILE NUMBER DATE OF RECORD	MORTGAGEES FAMILY NAMES	GIVEN NAMES ABCDEFGH	GIVEN NAMES IJKLMNO	GIVEN NAMES PQRSTUVWXYZ	MORTGAGORS	BOOK	PAGE	Amount	BRIEF DESCRIPTION, LOCATION, ETC. (Not Warranted)
32091 June 9, 1976	Carolina	Federal S. & L. Loan			Brown Enterprise of S.C. Inc.	1369	747	19,100	Slopey Ac II Lat 128, Fernleaf Dr. Sunny
32091 June 9, 1976	"	"	"	"	" " " "	1369	750	19,100	Slopey Ac II Lat 133, Fernleaf Dr. Sunny
32091 June 9, 1976	"	"	"	"	" " " "	1369	753	19,100	Lat 134, Sunny Slope Ac II
32123 June 10, 1976	"	"	"	"	Allen S. Jordan	1369	806	11,500	Wtg. Sec. 2 Lat 88 Kay Dr. Belmont
32224 June 10, 1976	"	"	"	"	Ross C. Gambell, Jr.	1369	855	24,900	Dr. Forestdale 34th Chyl. Sp. 30 Lat 19 + H. Lat 20 Forestdale
32133 June 10, 1976	"	"	"	"	Randall J. Jones, et al	1369	816	19,475	Human 34th Lat 52 Ruby Dr. addi new
32348 June 11, 1976	"	"	"	"	Norman J. Pulliam	1370	4		see Rem Bk. 1219 pg. 202 Modification Agreement. p. mtg.
32301 June 11, 1976	"	"	"	"	Jerry A. Kelley	1369	952	8,000	Western Hills Lat 30 Tuscan Dr. Sec. 2
32293 June 11, 1976	"	"	"	"	Lloyd E. Hayes, et al	1369	972	58,850	Halloway Cr. Paris mtn 30 Lat 120 Cor. N. Warrick Rd.
32339 June 11, 1976	"	"	"	"	H. Lane Dennard	1369	996	48,600	Mapler Park Lat 79 Mt. Vista ave.
32445 June 11, 1976	"	"	"	"	W. Bruce Logan	1370	190		For mtg. see Rem Bk. 1364 pg. 263 Assigned to Fed. Nat'l Mtg. Assn.
32659 June 15, 1976	"	"	"	"	Henderson Forest Investors Co. Inc.	1370	339		See mtg. see Rem Bk. 1295 pg. 702 Release lat 12 Henderson Forest
32571 June 15, 1976	"	"	"	"	Nat'l Mtg. Invest. Marvin Hunt, Jr. et al	1370	259	31,500	Correct mtg. for orig. see REM Bk. 1368 Pg. 434. Lat 18
"	"	"	"	"	" " " "	1370	259		Banwood "University Park"
32728 June 16, 1976	"	Fed. S. & L. Loan			Fredrick L. Fisher, et al	1370	393	8,000	Lat 53 Bradley Blvd.
32727 June 16, 1976	"	Fed. S. & L. Loan			Franklin Enterprise Inc.	1370	380		For mtg. see Rem Bk. 1339 pg. 252 Mod. & Assumption Agreement

INDIRECT or MORTGAGEE Index to Real Estate Mortgages — Greenville County, S. C.

REG. U. S. PAT. OFFICE *Chas. McClatchey* County Indexes Since 1888 An Identifying Trade Mark


 Open at Proper Tab according to First Letter or Letters of Name and refer to Buff Sub-Index sheet for page reference.

COTT FAMILY NAME INDEX No. 75 © 1949
MADE BY THE COTT INDEX COMPANY, COLUMBUS, OHIO
SOLD BY WALKER, EVANS & COGSWELL CO., CHARLESTON, S. C.

FILE NUMBER DATE OF RECORD	MORTGAGEES FAMILY NAMES	GIVEN NAMES ABCDEFGHIJ	GIVEN NAMES JKLMNO	GIVEN NAMES PQRSTUVWXYZ	MORTGAGORS	BOOK	PAGE	Amount	BRIEF DESCRIPTION, LOCATION, ETC. (Not Warranted)
32878 Jun. 17, 1976	Carolina	Fed. S & L Assn.		inc. Lawson Hayes, Jr. et al					76-5915 fixtures - 115 Meyers Dr. Murrysville, Pa. 15068
32972 Jun. 17, 1976	"	Nat'l mtg. Invest Co.		Juddie Lee Emery et al	1370	524	19,500		Lot 13 Chamberlain Blvd.
32974 Jun. 17, 1976	"	Fed. S & L Assn.		United Fed. S & L Assn.	1370	536	33,000		Lot 6, East Valley Hwy. 28 & Elm St. 1162 pg. 358
22891 June 17, 1976	"	Fed. S & L Assn.		James W. Suggs et al	1370	486			Mort. & Assumption Agreement St. Mtg. see R Em Bl. 1307 pg. 680
32888 June 17, 1976	"	Fed. S & L Assn.		Montgomery, Inc.	1370	503			Mort. & Assumption Agreement St. Mtg. see R Em Bl. 1157 pg. 481
32985 June 17, 1976	"	Nat'l mtg. Invest Co. Inc.		Mary E. Neal	1370	621			Release lien by judgment Ref # 76-1722
33046 Jun. 18, 1976	"	Fed. S & L Assn.		inc. Steven E. Thomas et al Builders, Inc.	1370	645	35,000		Lot 82 Gray Fox Run
33094 Jun. 18, 1976	"	Nat'l mtg. Invest Co.		Latterson - Taylor	1370	663	19,900		Lot 221 St. lot 211 E. Castle
33006 June 18, 1976	"	Nat'l mtg. Invest Co.		Willie Arthur Speaks	1370	740			In mtg. see R Em Bl. 1202 pg. 09 Release lien by judgment Ref # 76-188
33004 June 18, 1976	"	Nat'l mtg. Invest Co.		Christine M. Irby	1370	742			In mtg. see R Em Bl. 1367 pg. 445 Assigned to Fed. Nat'l mtg. Assn.
33297 June 21, 1976	"	Fed. S & L Assn.		Dempany Real Estate Co. Inc.	1370	777			In mtg. see R Em Bl. 1266 pg. 404 Mort. & Assumption Agreement
33323 June 21, 1976	"	Nat'l mtg. Invest Co. Inc.		Malvern Curston, et al	1370	878			In mtg. see R Em Bl. 1368 pg. 673 Assigned to Fed. Nat'l mtg. Assn.
33178 Jun. 21, 1976	"	Federal S & L Assn.		Allen K. Thomas, Jr. et al	1370	747	42,000		Signal Forest Lot 67 Rosewood Dr., 2001
33282 Jun. 21, 1976	"	Federal S & L Assn.		James R. Wilson, Jr. et al	1370	791	47,200		Cherokee Park Rt. 67 67 Stone Bl. 6
33150 Jun. 21, 1976	"	" " "		Frank S. Collins, III					76-5950 fixtures - 315 E. Jarvis Rd.
33405 June 22, 1976	"	Fed. S & L Assn.		Montgomery, Inc.	1370	882			In mtg. see R Em Bl. 1319 pg. 819 Agree. for Re-Advance & Extension

INDIRECT or MORTGAGEE Index to Real Estate Mortgages — Greenville County, S. C.

REG. U. S. PAT. OFFICE *Chas McCott* County Indexes Since 1888
An Identifying Trade Mark

 Open at Proper Tab according to First Letter or Letters of Name and refer to Buff Sub-Index sheet for page reference.


COTT FAMILY NAME INDEX No. 75 © 1949
MADE BY THE COTT INDEX COMPANY, COLUMBUS, OHIO
SOLD BY WALKER, EVANS & COGSWELL CO., CHARLESTON, S.C.

(e.e)

FILE NUMBER DATE OF RECORD	MORTGAGEES FAMILY NAMES	GIVEN NAMES ABCDEFGH	GIVEN NAMES IJKLMNO	GIVEN NAMES PQRSTUVWXYZ	MORTGAGORS	BOOK	PAGE	Amount	BRIEF DESCRIPTION, LOCATION, ETC. (Not Warranted)
33404 Jun. 22, 1976	Carolina	Federal S. & L. Assn.			Montgomery, Inc.	1370	884		2nd mtg. see Rem. Blk. 1319 Pg. 819 Mort. & Assumption Agreement
33545 Jun. 23, 1976	"	"	"	"	Charles E. Butler, Inc.	1371	14	47,400	Binney woods Lot 1 Pelham Road
33543 Jun. 23, 1976	"	"	"	"	L. Leonard Luce, Inc.	1371	17	16,450	Lot 5 Summit Dr.
33549 Jun. 23, 1976	"	"	"	"	Stephen L. Languier	1371	24	30,000	Sec. I Mayfield Lot 101 "Pine Brook Forest"
33636 Jun. 24, 1976	"	"	"	"	Albert B. Amers, Inc.	1371	94	31,800	Lot 4 East Valley Maple Ept.
33700 Jun. 24, 1976	"	Nat'l mtg. Invest. Co.			Laddy B. Shelly, Inc.	1371	133	15,100	Lot 18 Headilly Dr.
33715 Jun. 25, 1976	"	"	"	"	Norris Ham	✓	✓	✓	76-6140 Sec. 2 Furniture - Lot 20 Sherman Pk
33728 Jun. 25, 1976	"	Nat'l mtg. Invest. Co.			Norris Ham	1371	199	26,450	Lot 20 Inessa Dr. Sherman
33750 Jun. 25, 1976	"	Nat'l mtg. Invest. Co.			J & J Corp.	1371	206	26,500	Lot 140 Berea Forest, Sec. 2
33752 Jun. 25, 1976	"	Fed. S & L Assn.			Joseph J. Marshall, Inc.	1371	215	24,950	Cherokee Forest Child Spop. 24 Lots 44 & 45 Windmere Dr.
33785 Jun. 25, 1976	"	Fed. S & L Assn.			Nandal L. Martin, Inc.	1371	222	29,500	Heritage Hills Lot 88 Butler Spop. Rd.
33797 Jun. 25, 1976	"	Fed. S & L Assn.			Thomas A. Hipp, Inc.	1371	228	56,000	Fairview Ave. D. Miller Dr. Lot 44 Cor. M. Elmer St. &
33801 Jun. 25, 1976	"	Fed. S & L Assn.			E. Elmer Smith, Inc.	1371	231	33,500	Holly Springs Lot 61 Sledge Rd. Sec. 2
33829 Jun. 25, 1976	"	Fed. S & L Assn.			Emory W. Shaw, Inc.	1371	251	29,000	Seneca Lot 10 Whiller Dr. Park Lane
33841 Jun. 25, 1976	"	Fed. S & L Assn.			Walter E. Fisher, Inc.	1371	297	35,625	Lot 11 Valrie Dr. Liberty Park
33843 Jun. 25, 1976	"	Fed. S & L Assn.			Wallace Hickey, Inc.	1371	301	2,311	Maple, Sec. 1 Lot 30 Edwards Dr. Sunny

INDIRECT or MORTGAGEE Index to Real Estate Mortgages — Greenville County, S. C.

REG. U. S. PAT. OFFICE *Chas. McCott* County Indexes Since 1888 An Identifying Trade Mark

 Open at Proper Tab according to First Letter or Letters of Name and refer to Buff Sub-Index sheet for page reference.

COTT FAMILY NAME INDEX No. 75 © 1949
MADE BY THE COTT INDEX COMPANY, COLUMBUS, OHIO
SOLD BY WALKER, EVANS & COGSWELL CO., CHARLESTON, S.C.

FILE NUMBER DATE OF RECORD	MORTGAGEES FAMILY NAMES	GIVEN NAMES ABCDEFGHIJ	GIVEN NAMES JKLMNO	GIVEN NAMES PQRSTUVWXYZ	MORTGAGORS	BOOK	PAGE	Amount	BRIEF DESCRIPTION, LOCATION, ETC. (Not Warranted)
33932 Jun. 28, 1976	Carolina			<i>Inc.</i>	<i>etal</i> Ralph B. Sutherland	137	434		For mtg. see R & M Bk. 307 Pg. 528 assign to Fed. Nat'l Mtg. Assn.
33955 Jun. 28, 1976	"			<i>Inc.</i>	<i>etal</i> Steven Edward Toliner	137	355		For mtg. see R & M Bk. 1364 Pg. 104 assign to Fed. Nat'l Mtg. Assn.
33952 Jun. 29, 1976	"	Fed. St Lason.			W. N. Leslie, <i>Inc.</i>	137	338	60,000	"Shannon Place" Lot 5 - Budgeton Dr.
34152 Jun. 29, 1976	"	" " "			Richard C. McEwan	137	490	18,000	New Suncoke Pl. Lot 8 Car. Subland Dr. +
34182 Jun. 30, 1976	"	Fed. St Lason.			Barbara Jane Luman	137	558	27,500	Lot # C Lake Fairfield Dr.
34258 Jun. 30, 1976	"	Fed. St Lason.			Robert W. George, <i>etal</i>	137	632	36,000	"Sevenger Place" Lot 33, Sevenger Rd. Sec. 8
88 Jul. 1, 1976	"	Fed. St Lason.			Keith A. Carter, <i>etal</i>	137	737	7,113	"Lakewood" Lot 5 Debyl Way, Sylvania
92 Jul. 1, 1976	"			<i>Inc.</i>	<i>etal</i> Ernest Dale Long	137	745	7,113	Part of Subland Dr. Sec. 8
177 Jul. 1, 1976	"			<i>Inc.</i>	<i>etal</i> Ronald Carter Johnson	137	80	2,000	Lot # 27 Charter Oak Dr. Sec. 2
281 Jul. 1, 1976	"			<i>Inc.</i>	<i>etal</i> John L.
191 Jul. 2, 1976	"	Fed. St Lason.			Wilfred L. Franklin	137	887	27,300	Bellingham, Sville Lot # 2 Newgate Dr. Sec. 2
190 Jul. 2, 1976	"	" " "			David Love, <i>etal</i>	137	900	44,750	Edwards Forest Lot 35 Edwards Mill Pl. Sec. 7
377 Jul. 2, 1976	"			
381 Jul. 3, 1976	"			<i>Inc.</i>	D. J. ...	137	117	2,000	Lot # 14 Newgate Dr. Sec. 2
516 Jul. 3, 1976	"			<i>Inc.</i>	Thomas Linscott Mc ...	137	20	2,000	Lot # 14 Newgate Dr. Sec. 2
516 Jul. 6, 1976	"	Fed. St Lason.			James W. Murrey, <i>etal</i>	1372	129	34,000	"Wellhaven Hill" Lot 3 Wellhaven Circle

INDIRECT or MORTGAGEE Index to Real Estate Mortgages — Greenville County, S. C.

REG. U. S. PAT. OFFICE *Chas McCatt* County Indexes Since 1888
An Identifying Trade Mark

Open at Proper Tab according to First Letter or Letters of Name and refer to Buff Sub-Index sheet for page reference.


COTT FAMILY NAME INDEX No. 75 © 1949
MADE BY THE COTT INDEX COMPANY, COLUMBUS, OHIO
SOLD BY WALKER, EVANS & COGSWELL CO., CHARLESTON, S.C.

(77)

FILE NUMBER DATE OF RECORD	MORTGAGEES FAMILY NAMES	GIVEN NAMES ABCDEFGH	GIVEN NAMES IJKLMNO	GIVEN NAMES PQRSTUVWXYZ	MORTGAGORS	BOOK	PAGE	Amount	BRIEF DESCRIPTION, LOCATION, ETC. (Not Warranted)
473 July 6, 1976	Carolina	Fed. S. & L. Assn.			Jack E. Shaw Bldg. Inc.	1372	155		see Rem Bk. 1342 pg. 551, Extension Agreement - for mtg.
621 July 7, 1976	"	" " "			Bruce Maloy, Jr.	1372	224		for mtg. see Rem Bk. 893 pg. 10 Mod. & Assumption Agri.
674 July 8, 1976	"	" " "			Charles A. Phyles et al <i>a den. partner</i>	✓	✓	✓	76-6557 furniture - 2 Ledford Dr.
738 July 8, 1976	"		nat'l. mtg. Invest. Co.		Landmass associates,	1372	302	22,400	Landmass Village "O'neal" Lot 14 Beech Gibson Rd.
851 July 9, 1976	"	Fed. S. & L. Assn.			A. Alec Kreeg et al	1372	363		see Rem Bk. 1193 pg. 217 Extension Agreement - for mtg.
868 July 9, 1976	"	Fed. S. & L. Assn.			Deanne D. Thrett	1372	380	4,500	Drille St. Lots 25 & 26 Rowwood Hgts.
783 July 9, 1976	"	" " "			Ostell McKinney et al	✓	✓	✓	76-6652 furniture - 19 Pinedale Dr.
1025 July 12, 1976	"		nat'l. mtg. Invest. Co.		Leonard R. Pruitt, et al	1372	492	17,450	at Dr. Lot 884 pt. Lot 874 Sreydale
1113 July 13, 1976	"	Fed. S. & L. Assn.			John D. Aiken, Jr. et al	1372	563	28,500	(Fork St.) Lot 7, Century Club Dr.
1156 July 13, 1976	"	Fed. S. & L. Assn.			Caroline Rentals, Inc.	1372	582	110,000	Lot, Rushmore Dr.
1272 July 14, 1976	"	Fed. S. & L. Assn.			James E. Neely et al	1372	634		for mtg. see Rem Bk. 1225 pg. 520 Mod. & Assumption Agreement
1350 July 15, 1976	"	" " "			Catherine M. Martini	1372	695	35,000	+ McCher St. alt. vista Lots 92 & 93 Cor. Fairview ave.
1361 July 15, 1976	"		nat'l. mtg. Invest. Co.		United Builders, Inc. <i>services, inc.</i>	1372	750	30,300	Lot, Dellwood Dr.
1487 July 16, 1976	"	Fed. S. & L. Assn.			United Development <i>et al</i>	1372	876	32,400	Lot 5 Lost Valley 76-6943
1679 July 19, 1976	"	" " "			Howard P. Groves,	✓	✓	✓	furniture - 10 Hoyt St.
1753 July 19, 1976	"	" " "			Kirby Kithredge Fowler	1373	134	50,800	alt. vista Lot 46 & 10 ft. strip McCher St.

INDIRECT or MORTGAGEE Index to Real Estate Mortgages — Greenville County, S. C.

REG. U. S. PAT. OFFICE *Chas. McCott* County Indexes Since 1888 An Identifying Trade Mark


 Open at Proper Tab according to First Letter or Letters of Name and refer to Buff Sub-Index sheet for page reference.

COTT FAMILY NAME INDEX No. 75 © 1949
MADE BY THE COTT INDEX COMPANY, COLUMBUS, OHIO
SOLD BY WALKER, EVANS & COGSWELL CO., CHARLESTON, S.C.

FILE NUMBER DATE OF RECORD	MORTGAGEES FAMILY NAMES	GIVEN NAMES ABCDEFGHIJ	GIVEN NAMES JKLMNO	GIVEN NAMES PQRSTUVWXYZ	MORTGAGORS	BOOK	PAGE	Amount	BRIEF DESCRIPTION, LOCATION, ETC. (Not Warranted)
1877 Jul. 20, 1976	Carolina	Federal S & L assn.			Charlie J. Phillips ^{stal}	1373	146	9,500 ^{.00}	Cornell's Sub #1 Pt. lot 34 Beutrice St.
1896 July 20, 1976	"	Fed. S & L. Assn.			Claude Raymond Pentain ^{sub}	1373	150		For mtg on Rem. Ch. 1215 pg. 639 Mod. & assumption agree.
1920 July 20, 1976	"	Fed. S & L. Assn.			Harry E. Akew Bldg. Inc.	1373	183		Rem. Ch. 1277 pg. 212 Extension agreement, 4 mtg on Pt. lot 2 of 2 on 1217 pg. 415
1951 July 20, 1976	"	Fed. S & L. Assn.			W. M. Rose	1373	228		Release by judgment 1200 76-2561
1951 July 20, 1976	"	Fed. S & L. Assn.			W. M. Rose	1373	240		sub mtg on Rem. Ch. 1278 pg. 838 Release by judgment 1200 76-2561
2197 July 22, 1976	"	Fed. S & L. Assn.			Blake P. Garrett, Jr. ^{sub}	1373	420		sub mtg on Rem. Ch. 1200 pg. 293
2148 Jul. 22, 1976	"	Nat'l. mtg. Assn. Co.			David C. Ladson, stal	1373	373	24,100 ^{.00}	Woodfield, Inc. Lot 109 (117) Myford Lane (1/2" St.)
2155 Jul. 22, 1976	"	Fed. S & L. Assn.			Henry S. Luthi, Jr. (changed 3/24-82) Mc Daniel	1373	376	18,000 ^{.00}	Pt. lots 9110 Swift St. S. Trust Ests.
2198 Jul. 22, 1976	"	Fed. S & L. Assn.			Mary L. McDaniel	1373	417	21,100 ^{.00}	Lot 107 W. Redwood Rd.
2330 July 23, 1976	"	Nat'l. mtg. Assn. Co.			John Woodard Company	1373	521		Release lot 23 by judgment 1200 76-2561
2273 Jul. 23, 1976	"	Fed. S & L. Assn.			Milton L. League, Jr. ^{stal}	1373	473	21,100 ^{.00}	"Deminger Place" Lot 297 Sec. 8 Deminger Rd.
2293 Jul. 23, 1976	"	Fed. S & L. Assn.			Hene E. Bibb, Inc.	1373	491	49,800 ^{.00}	W. Woodard Lot 22 Woodard St., Sec. 8
2316 Jul. 23, 1976	"	Nat'l. mtg. Assn. Co.			Jermell Dowell, Jr. ^{stal}	1373	521	24,200 ^{.00}	sub mtg on Lot 155 Sandringham Way Sec. 8
2314 Jul. 23, 1976	"	Federal S & L. Assn.			W. J. Shivers, Jr.	1373	530	31,200 ^{.00}	Woodmoor Lot 6 Sandringham Rd.
2314 Jul. 23, 1976	"	Federal S & L. Assn.			W. J. Shivers, Jr.	1373	533	32,000 ^{.00}	Woodmoor Lot 7 Sandringham Rd.

INDIRECT or MORTGAGEE Index to Real Estate Mortgages — Greenville County, S. C.

REG. U. S. PAT. OFFICE *Chas. M. Cook* County Indexes Since 1888 An Identifying Trade Mark

 Open at Proper Tab according to First Letter or Letters of Name and refer to Buff Sub-Index sheet for page reference.

COTT FAMILY NAME INDEX No. 75 © 1949
MADE BY THE COTT INDEX COMPANY, COLUMBUS, OHIO
SOLD BY WALKER, EVANS & COGSWELL CO., CHARLESTON, S.C.


(58)

FILE NUMBER DATE OF RECORD	MORTGAGEES FAMILY NAMES	GIVEN NAMES ABCDEFGH	GIVEN NAMES IJKLMNO	GIVEN NAMES PQRSTUVWXYZ	MORTGAGORS	BOOK	PAGE	Amount	BRIEF DESCRIPTION, LOCATION, ETC. (Not Warranted)
2418 Jul. 26, 1976	Carolina				Hallen L. Hoffman, et al	1373	595	50,000	Lot C Hammett Road
2532 Jul. 27, 1976	"	"	"	"	William C. Lindley, et al	1373	685	17,000	"Whispering Pines" Lot 7 Oak Hill Dr.
2731 July 28, 1976	"			Co. Inc. Nat'l Mtg. Invest.	Ronald Carter Johnson, et al	1373	931	}	Assigned to Home Ind. S. & L. Loan of Chicago - for mtg. see REM Bk. 1391 pp. 861 (East m. See ans.)
"	"	"	"	"	"	1373	931		
2668 Jul. 28, 1976	"				Hambler Beattie	1373	846	34,500	Lot Washington Place
2829 July 29, 1976	"			Co. Inc. Nat'l Mtg. Invest.	Norris Ham	1373	999	}	Assigned to Home Ind. S. & L. Loan of Chicago - for mtg. see REM Bk. 1371 pp. 199
"	"	"	"	"	"	1373	999		
2852 Jul. 29, 1976	"				Jim Williams, Inc.	1373	976	56,800	Shattory Place Lot 6 Providence Square
2949 July 30, 1976	"				William M. Grant, Jr.	1374	73		for mtg. see REM Bk. 1277 pp. 715 Med. & Hampton Department - Chicago, mtg. see REM Bk. 1217 pp. 228
2866 Jul. 30, 1976	"			Co. Inc. Nat'l Mtg. Invest.	Fredie Lee Emery, et al	1374	123		Assigned to Home Ind. S. & L. Loan of Chicago
2976 Jul. 30, 1976	"				Doris J. Lopez, et al	1374	7	25,600	"Parkdale" Lot 13 Parkdale Dr.
2976 Jul. 30, 1976	"				Brown Enterprises, Inc.	1374	89	18,800	Hyts." Lot 4 Hwy. 101 "Blue Ridge Ridge Hyts."
2976 Jul. 30, 1976	"				Brown Enterprises, Inc.	1374	92	18,800	Hyts." Lot 1 Hwy. 5-23-144 "Blue Ridge Hyts."
2976 Jul. 30, 1976	"				Brown Enterprises, Inc.	1374	95	18,800	Hyts." Lot 5 Hwy. 101 "Blue Ridge Ridge Hyts."
3115 Jul. 30, 1976	"				Brown Enterprises, Inc.	1374	98	18,800	Hyts." Lot 3 Hwy. 5-23-144 "Blue Ridge Hyts."
aug. 2, 1976	"			Co. Inc. Nat'l Mtg. Invest.	Man J. Simpson, et al	1374	181	15,400	Mc. 1 Taylor Lot 45 Subd. Burlington Ind. Inc.

INDIRECT or MORTGAGEE Index to Real Estate Mortgages — Greenville County, S. C.

()

REG. U. S. PAT. OFFICE *Chas. M. Cott* County Indexes Since 1888 An Identifying Trade Mark

 Open at Proper Tab according to First Letter or Letters of Name and refer to Buff Sub-Index sheet for page reference.

COTT FAMILY NAME INDEX No. 75 © 1949
MADE BY THE COTT INDEX COMPANY, COLUMBUS, OHIO
SOLD BY WALKER, EVANS & COGSWELL CO., CHARLESTON, S. C.

FILE NUMBER DATE OF RECORD	MORTGAGEES FAMILY NAMES	GIVEN NAMES ABCDEFGHIJ	GIVEN NAMES JKLMNO	GIVEN NAMES PQRSTUVWXYZ	MORTGAGORS	BOOK	PAGE	Amount	BRIEF DESCRIPTION, LOCATION, ETC. (Not Warranted)
3161 Aug. 2, 1976	Carolina			<i>Inc.</i> Nat'l mtg. Invest. Co.	United Builders, Inc.	1374	230	.00 33,200	Lot, Dellwood Dr.
3205 Aug. 2, 1976	"	Fed. S & L Assn.			William M. Grant, Jr.	1374	258	.00 61,600	Lot, Sealwood Court See mtg. see Rem. Bk. 1295 pg 702
3344 Aug. 3, 1976	"	Fed. S & L Assn.			Henderson Forest Investor	1374	325	.00	Release lot 27 Henderson Forest Duncan St.
3690 Aug. 6, 1976	"	Fed. S & L Assn.		<i>Inc.</i>	James E. Woodside	1374	714	.00 43,000	Lot Col. Hampton Ave. +
3815 Aug. 9, 1976	"			Nat'l mtg. Invest. Co. <i>Inc.</i>	Charles Moore Wofford, Jr.	1374	735	.00 14,500	Lot 61 "College Notes"
3811 Aug. 9, 1976	"			Nat'l mtg. Invest. Co.	Alfred E. Broadwater, et al	1374	778	.00 18,350	"Kenna's Terrace" Lot 5 Kenna Dr.
3817 Aug. 9, 1976	"	Fed. S & L Assn.			J. L. Dunkle, III	1374	826	.00 17,400	Unit # 10 University Ridge 76-2425 for mtg. see Rem. Bk. 1244 pg. 505
3830 Aug. 9, 1976	"			Nat'l mtg. Invest. Co. Inc.	Charlie V. Knox, et al	1374	860	.00	Release Lien by Judgment & Bill # See mtg. see Rem. Bk. 1312 pg 847
3912 Aug. 10, 1976	"	Fed. S & L Assn.			J. Henry Harrison, III	1374	979	.00	Mod. & Assumption Agreement "East Side"
3994 Aug. 11, 1976	"	Fed. S & L Assn.			Maureen L. Merch	1374	989	.00 14,000	Lot 31 E. Circle Ave.
4096 Aug. 11, 1976	"	Fed. S & L Assn.			George N. Laurigan <i>et al</i>	1375	34	.00 55,200	"Foxcroft" Lot 4 Foxcroft Court 76-7856
4126 Aug. 12, 1976	"	" " "			Marvin M. Mitchell <i>et al</i>	✓	✓	✓	fixtures - 8 Pine Ridge Dr.
4339 Aug. 13, 1976	"	Fed. S & L Assn.			Richard C. Vaughan	1375	360	.00 50,000	Sec. 1 Lot 163 Meadow Cilled Court
4393 Aug. 13, 1976	"	Fed. S & L Assn.			Paul E. Rindberg, et al	1375	399	.00 39,000	Heritage, S. C. Lot 97 Municipal St.
4392 Aug. 13, 1976	"	Fed. S & L Assn.			Elizabeth C. Currie	1375	403	.00 15,500	Lot, Summit Dr.
4483 Aug. 16, 1976	"			Nat'l mtg. Invest. Co. Inc.	United Builders, Inc.	1375	430	.00	See mtg. see Rem. Bk. 1354 pg 408 Release lot 215 Pepper Tree

INDIRECT or MORTGAGEE Index to Real Estate Mortgages — Greenville County, S. C.

REG. U. S. PAT. OFFICE *Chas. M. Cott* County Indexes Since 1888 An Identifying Trade Mark

☞ Open at Proper Tab according to First Letter or Letters of Name and refer to Buff Sub-Index sheet for page reference.

COTT FAMILY NAME INDEX No. 75 © 1949
MADE BY THE COTT INDEX COMPANY, COLUMBUS, OHIO
SOLD BY WALKER, EVANS & COGSWELL CO., CHARLESTON, S.C.

(H)

FILE NUMBER DATE OF RECORD	MORTGAGEES FAMILY NAMES	GIVEN NAMES ABCDEFGH	GIVEN NAMES IJKLMNO	GIVEN NAMES PQRSTUVWXYZ	MORTGAGORS	BOOK	PAGE	Amount	BRIEF DESCRIPTION, LOCATION, ETC. (Not Warranted)
4503 aug. 16, 1976	Carolina	Federal S	& L Assn.		<i>etal</i> Billy Joe Kennedy	1375	495	.00 62,000	Lot 108 Hunting Hollow
4543 aug. 16, 1976	"	"	"	"	J. Michael Kapp, <i>etal</i>	1375	514	.00 37,000	Pl. lots 748 cor. Woodrow ave. & E. Trentiss' ave., Cagle Park, Sec. C
"	"	"	"	"	" " " "	1375	514		
4565 Aug. 17, 1976	"	"	"	"	The Douglas Company	1375	578		For mtg. on Rem. Pt. 1351 pg. 690 Trd. & Assumption Agreement
4581 aug. 17, 1976	"	"	"	"	<i>etal</i> Charles L. McAlister	1375	575	.00 41,500	Line Creek Forest Lot 150 Cannon circle, Sec. 2
4700 aug. 18, 1976	"	"	"	"	<i>etal</i> Jeffrey R. Selwyn	1375	657	.00 10,000	"Sans Souci Hgts." Lot 102 Callahan ave.
4745 aug. 18, 1976	"	"	"	"	<i>etal</i> Darryl L. Blackman	1375	674	.00 22,800	Lot 25 "King aces" "Pinehurst" V
4835 Aug. 19, 1976	"	"	"	"	Barry D. Ketron, <i>etal</i>	1375	771	.00 20,650	Pt. lot 17 Pinehurst Dr. For mtg. on Rem. Pt. 1358 pg. 606
4870 Aug. 19, 1976	"	"	"	"	<i>Inc.</i> Premier Investment Co	1375	745		Trd. & Assumption Agreement
4976 aug. 20, 1976	"	"	"	"	Anthony D. Kelly, <i>etal</i>	1375	819	.00 55,000	Bridgewater Dr. Sec. IV "Botany woods" Lot 192 Turn-a-round
5110 aug. 23, 1976	"	"	"	"	<i>etal</i> William Ray Pollard	1375	963	.00 15,800	Hillsborough, Mauldin Lot 93 Old Mill Rd., Sec. 1
5233 aug. 24, 1976	"	"	"	"	<i>etal</i> Marshall J. Feimster, Jr.	1376	65	.00 31,200	Lake Forest Lot 39 Shenandoah Dr., Sec. 1
5275 aug. 24, 1976	"	"	"	"	Richard M. Reid, <i>etal</i>	1376	79	.00 33,000	Forest Lot 14 Pittler Dr., Henderson
5283 aug. 24, 1976	"	"	"	"	<i>By no.</i> Mt. Emanuel Bapt. Church	1376	91	.00 35,000	Lot Spartanburg (Church St.)
5293 aug. 24, 1976	"	"	"	"	<i>etal</i> John W. Whitehurst	1376	104	.00 33,600	Lakewood Lot 29 Balcome Blvd.
5341 aug. 25, 1976	"	"	"	"	<i>Inc.</i> Jim Vaughn Enterprises	1376	149	.00 35,200	"Canebrake I" Lot 62 Bennington Rd.

INDIRECT or MORTGAGEE Index to Real Estate Mortgages — Greenville County, S. C.

REG. U. S. PAT. OFFICE *Chas. McCott* County Indexes Since 1888 An Identifying Trade Mark


Open at Proper Tab according to First Letter or Letters of Name and refer to Buff Sub-Index sheet for page reference.

COTT FAMILY NAME INDEX No. 75 © 1949
MADE BY THE COTT INDEX COMPANY, COLUMBUS, OHIO
SOLD BY WALKER, EVANS & COGSWELL CO., CHARLESTON, S.C.

FILE NUMBER	MORTGAGEES	GIVEN NAMES	GIVEN NAMES	GIVEN NAMES	MORTGAGORS	BOOK	PAGE	Amount	BRIEF DESCRIPTION, LOCATION, ETC.
DATE OF RECORD	FAMILY NAMES	ABCDEFGH	IJKLMNO	PQRSTUVWXYZ					(Not Warranted)
5366 aug. 25, 1976	Carolina	Federal St L. Assn.			Walter Wilson E. Carpenter	1376	181	43,500	Blair Est. Sec. 1 Lots 2 + 8 Cameron Lane
5533 aug. 26, 1976	"				et al William D. Bramlett	1376	313	26,900	Lot Summit Dr.
5579 aug. 27, 1976	"				Nat'l. Mtg. Invest. Co. Inc. Mary Leon Lindsay	1376	287	26,950	Lot 14 Mt. View Circle Richmond Hills
5668 aug. 27, 1976	"	Fed. St L. Assn.			et al Montgomery, Inc.	1376	411	22,400	Lot 32 Richmond Dr. Sec. 1 Same Hill
5666 aug. 27, 1976	"	Fed. St L. Assn.			et al Philip R. Hinesdale	1376	414	59,000	Lot 133 Same Hill Rd. See mtg. see Rem. Sh. 1355 pg. 411 Release lot 112 Poplar Hill
5872 Aug. 30, 1976	"				Nat'l. Mtg. Invest. Co. Inc. United Builders, Inc.	1376	714		
5880 aug. 30, 1976	"				Nat'l. Mtg. Invest. Co. Robert Lee Reid, et al	1376	601	22,500	Lot 35 Magnolia acres Same Hill
5929 aug. 30, 1976	"	Fed. St L. Assn.			et al James H. Gallaway	1376	651	35,000	Lot 14 Snow Bl. Sec. 2
5856 aug. 30, 1976	"	Fed. St L. Assn.			et al Paul M. Stamburg	1376	591	27,000	Lot 12 Oakleaf Cir. "Oakleaf" "Magnolia Hills"
6005 aug. 31, 1976	"	Fed. St L. Assn.			et al Bobby L. Pasley	1376	740	35,600	Lot 32 Newport Dr. Same Hill
5988 aug. 31, 1976	"	Fed. St L. Assn.			et al John W. Freeman	1376	751	8,400	Lot 11 + 12 + 13 + 14 + 15 + 16 + 17 + 18 + 19 + 20 + 21 + 22 + 23 + 24 + 25 + 26 + 27 + 28 + 29 + 30 + 31 + 32 + 33 + 34 + 35 + 36 + 37 + 38 + 39 + 40 + 41 + 42 + 43 + 44 + 45 + 46 + 47 + 48 + 49 + 50 + 51 + 52 + 53 + 54 + 55 + 56 + 57 + 58 + 59 + 60 + 61 + 62 + 63 + 64 + 65 + 66 + 67 + 68 + 69 + 70 + 71 + 72 + 73 + 74 + 75 + 76 + 77 + 78 + 79 + 80 + 81 + 82 + 83 + 84 + 85 + 86 + 87 + 88 + 89 + 90 + 91 + 92 + 93 + 94 + 95 + 96 + 97 + 98 + 99 + 100
6037 aug. 31, 1976	"	Fed. St L. Assn.			et al Eloise K. Bryson	1376	760	15,000	Lot 4 E. Jarvis Rd. Minnie Hill Same Hill
5997 aug. 31, 1976	"	Fed. St L. Assn.			et al L. Fay Fisher	1376	853	37,000	Lot 378 Assembly Rd. Sec. 1-1 "Poplar Hill" Sec. 11
6129 Sept. 1, 1976	"				Nat'l. Mtg. Invest. Co. Inc. John L. White, Jr.	1376	873	37,000	Lot 216 winding way See mtg. see Rem. Sh. 1373 pg. 527
6367 Sept. 3, 1976	"				Nat'l. Mtg. Invest. Co. Thermond Jewell, Jr.	1377	30		Assigned to Home Fed. Bd. of Loan of Chicago see Rem. Sh. 1348 pg. 457
6365 Sept. 3, 1976	"	Fed. St L. Assn.			et al James A. McNaughty	1377	63		Extension Agreement for Mtg.

INDIRECT or MORTGAGEE Index to Real Estate Mortgages — Greenville County, S. C.

REG. U. S. PAT. OFFICE *Chas McCulloch* County Indexes Since 1888 An Identifying Trade Mark

 Open at Proper Tab according to First Letter or Letters of Name and refer to Buff Sub-Index sheet for page reference.

COTT FAMILY NAME INDEX No. 75 © 1949
MADE BY THE COTT INDEX COMPANY, COLUMBUS, OHIO
SOLD BY WALKER, EVANS & COGSWELL CO., CHARLESTON, S.C.

(11)

FILE NUMBER DATE OF RECORD	MORTGAGEES FAMILY NAMES	GIVEN NAMES ABCDEFGH	GIVEN NAMES IJKLMNO	GIVEN NAMES PQRSTUVWXYZ	MORTGAGORS	BOOK	PAGE	Amount	BRIEF DESCRIPTION, LOCATION, ETC. (Not Warranted)
6261 Sept. 2, 1976	Carolina	Federal S & L Assn.			<i>etal</i> Charles E. Splasman	1376	976	.00 4,000	Sec. A, Woodside Mills Lot 62 (#2 First St. ave.)
6438 Sept. 3, 1976	"	"	"		Lane H. Tyler, <i>etal</i>	1377	72	.00 46,000	Sugar creek, sec. 1 Lot 207 Stone Ridge ct.
6440 Sept. 3, 1976	"	"	"		Danny Ray Lanford	1377	78	.00 17,550	Lot 1 white horse Rd.
6459 Sept. 3, 1976	"			<i>inc.</i> Nat'l. mtg. Invest. Co.	Clifford Jamison, Jr.	1377	98	.00 21,900	St. augusta bl. rancher Lot 83 & Pt. lot 82 Long Hill
6607 Sept. 7, 1976	"	Fed. S & L Assn.			Claudia B. Harbit	1377	192	.00 19,500	New ave. Blk. B. Ballantyne Dr. & mt.
6646 Sept. 8, 1976	"	Fed. S & L Assn.			John E. Kancovich	1377	244	.00 14,400	Prop. Regime Unit # 2 - 9 Town Park Horiz.
6653 Sept. 8, 1976	"			<i>inc.</i> Nat'l. mtg. Invest. Co.	Rickey Dale Duncan	1377	250	.00 25,100	Lot 19 "Riverdale acres"
6758 Sept. 9, 1976	"	Fed. S & L Assn.			Donald A. Thur	1377	327	.00 23,250	East Lynne Lots 97 & 98 Laurens Road
6837 Sept. 9, 1976	"			<i>inc.</i> Nat'l. mtg. Invest. Co.	Clifford Jamison, Jr.	Re Record 1377	359	.00 21,900	Correct. mtg. For orig. see L & M BK. 1377 Pg. 98. Lot 83 & Pt. lot 82 Long Hill St. augusta bl. rancher
"	"		"	"	"	Re - Record 1377	359		"Brentwood Sec. 111" Biville Lot 73 Brentwood Way
6861 Sept. 10, 1976	"			<i>inc.</i> Nat'l. mtg. Invest. Co.	Richard L. Fox, <i>etal</i>	1377	413	.00 33,850	"Stratford Forest" Lot 8 Kensington Rd.
6967 Sept. 10, 1976	"	Fed. S & L Assn.			Ernest J. Walters, Jr.	1377	501	.00 40,000	REM Blk. 1253 Pg. 454 Extension Agree. for Mtg. Rec
6911 Sept. 10, 1976	"	Fed. S & L Assn.			Daniel L. Sloan, <i>etal</i>	1377	545	.00	Deming Place, Mount
7150 Sept. 13, 1976	"	Fed. S & L Assn.			Charles J. Miles, <i>etal</i>	1377	612	.00 41,000	Lot 47 Kaddock Lane
7151 Sept. 13, 1976	"	Fed. S & L Assn.			Michael E. Dixon, <i>etal</i>	1377	638	.00 26,500	High Paris Mt. Sp.
7626 Sept. 13, 1976	"	Fed. S & L Assn.			Robert W. Thomas, <i>etal</i>	1377	697	.00 28,000	Lot 47 Paris View Dr. Paris Apartment Lot 30 Wheatridge Dr mt.

INDIRECT or MORTGAGEE Index to Real Estate Mortgages — Greenville County, S. C.

() REG. U. S. PAT. OFFICE *Chas. McCott* County Indexes Since 1888 An Identifying Trade Mark


Open at Proper Tab according to First Letter or Letters of Name and refer to Buff Sub-Index sheet for page reference.

COTT FAMILY NAME INDEX No. 75 © 1949
MADE BY THE COTT INDEX COMPANY, COLUMBUS, OHIO
SOLD BY WALKER, EVANS & COGSWELL CO., CHARLESTON, S.C.

FILE NUMBER DATE OF RECORD	MORTGAGEES FAMILY NAMES	GIVEN NAMES ABCDEFGHIJ	GIVEN NAMES JKLMNO	GIVEN NAMES PQRSTUVWXYZ	MORTGAGORS	BOOK	PAGE	Amount	BRIEF DESCRIPTION, LOCATION, ETC. (Not Warranted)
7175 Sept. 14, 1976	Carolina	Federal S. & L. Assn.			Martha C. Woodruff	1377	708	21,000	Lot 66, King Assn. 76-9039
7484 Sept. 16, 1976	"	"	"	"	Mrs. Forley H. Jones	✓	✓	✓	furniture - 401 Curtis Rd. See mtg. see Rem Bk 111 pt 1364, pg. 152
7456 Sept. 16, 1976	"	"	"	"	Cathram & Darby Bktrs.	1042	944		Release lot 1 & 4 Sugar Creek Sec I
7498 Sept. 17, 1976	"	Nat'l mtg. Invest. Co. Inc.			United Builders, Inc.	1377	928		See mtg. see Rem Bk 1356 pg. 197 Release lot 216 Poplar
7584 Sept. 17, 1976	"	Nat'l mtg. Invest. Co. Inc.			A. J. Prince Builders, Inc.	1377	940	20,900	Hills, Sec. 2 Lot 17 Bird, Ct. Whippoorwill
7574 Sept. 17, 1976	"	Nat'l mtg. Invest. Co. Inc.			A. J. Prince Builders, Inc.	1377	942	21,000	Whippoorwill Hills Lot 23 White, Ct. Sec. 2,
7585 Sept. 17, 1976	"	Fed. S & L Assn.			Doyle R. Peace	1377	944	23,475	St. East Park Lots 90 & 91 Blk. E. E. Washington
7617 Sept. 17, 1976	"	Fed. S & L Assn.			Claudine M. Agwaja	1377	117	10,000	"Blk. E. E. Washington Well" Lot 241 Sugar Creek Lane
7752 Sept. 17, 1976	"	Fed. S & L Assn.			Lee M. Dancy, et al.	1377	117	10,000	"Blk. E. E. Washington Well" Lot 241 Sugar Creek Lane
7742 Sept. 22, 1976	"	Fed. S & L Assn.			Henry A. Sweeney, et al.	1378	202		See mtg. see Rem Bk 1297 pg. 811 Release lot 1 & 2 of the
7923 Sept. 21, 1976	"	Fed. S & L Assn.			Gerry Wade Wilson	1378	74	37,800	White Brook Forest Lot 39 White, Oak Dr., Sec. 1
7939 Sept. 21, 1976	"	Nat'l mtg. Invest. Co. Inc.			Sherrmond Lee Neaden	1378	319		See mtg. see Rem Bk 1278 pg. 371 Release lot by Judgment Ref # 76-3351
7931 Sept. 21, 1976	"	Nat'l mtg. Invest. Co. Inc.			Ronnie Dale Mathes	1378	324		See mtg. see Rem Bk 1246 pg. 519 Release lot by Judgment Ref # 76-3315
8044 Sept. 22, 1976	"	Fed. S & L Assn.			Charles N. Rutledge	1378	225	15,000	Sec. B Hunter Ests. Lot 252 Buckingham Blk.
8067 Sept. 22, 1976	"	Fed. S & L Assn.			William R. Stanton, et al.	1378	347		See mtg. see Rem Bk 1355 pg. 114 Mod. & Assumption Agreement
8067 Sept. 22, 1976	"	Fed. S & L Assn.			Clayton D. Jones, et al.	1378	384	5,000	"Kentland Park" Lot 13 Kentland Lane

INDIRECT or MORTGAGEE Index to Real Estate Mortgages — Greenville County, S. C.

REG. U. S. PAT. OFFICE *Chas McCott* County Indexes Since 1888 An Identifying Trade Mark

 Open at Proper Tab according to First Letter or Letters of Name and refer to Buff Sub-Index sheet for page reference.


COTT FAMILY NAME INDEX No. 75 © 1949
MADE BY THE COTT INDEX COMPANY, COLUMBUS, OHIO
SOLD BY WALKER, EVANS & COGSWELL CO., CHARLESTON, S.C.

(55)

FILE NUMBER DATE OF RECORD	MORTGAGEES FAMILY NAMES	GIVEN NAMES ABCDEFGH	GIVEN NAMES IJKLMNO	GIVEN NAMES PQRSTUVWXYZ	MORTGAGORS	BOOK	PAGE	Amount	BRIEF DESCRIPTION, LOCATION, ETC. (Not Warranted)
8013 Sept. 22, 1976	Carolina	Federal S & L Assn.			<i>Inc.</i> Cathan & Dorby Builders	1378	417	.00 53,500	"Sugar creek" Sec. 1 Lot 149 Sugar Lake Ct. 76-9239
8109 Sept. 23, 1976	"	"	"	"	Toby A. Hunter, et al	✓	✓	✓	fixtures - 900 Richburg Rd.
8251 Sept. 24, 1976	"			<i>Inc.</i> Nat'l mtg. Invest. Co.	John Crowland Company	1378	567		Release lot 98 Pippitown Hill for mtg. see R Em Bk. 1321 pg 263 Or - recorded Bk. 1322 pg. 129
8188 Sept. 24, 1976	"	Fed. S & L Assn.			<i>et al</i> Cecil L. Williams	1378	518	.00 36,000	Condo I Lot 62 Bennington Rd.
8324 Sept. 24, 1976	"	Fed. S & L Assn.			Catherine M. Martini	1378	589	.00 40,000	Lot 93 Car. Fairview ave. + McLuer St. also lot 92 Mercher St. alta vista
"	"	"	"		" " "	1378	589		Sec. 4, Del Norte Est. Lot 15 Great Glen Rd. addn
8332 Sept. 24, 1976	"	Fed. S & L Assn.			<i>et al</i> C. Richard Williams	1378	630	.00 32,400	Huntington Lot 38 Huntington Rd.
8477 Sept. 27, 1976	"	Fed. S & L Assn.			<i>et al</i> Ralph D. Klauer	1378	787	.00 50,000	Don't mtg. see R Em Bk. 1377 pg. 413 Assigned to own nat'l mtg. Assn. see R Em Bk. 1344 pg. 138
8554 Sept. 28, 1976	"			<i>Inc.</i> Nat'l mtg. Invest. Co.	Richard L. Fox, et al	1378	954		Extension Agreement - for mtg.
8555 Sept. 28, 1976	"	Fed. S & L Assn.			Land Lease Corporation	1378	955		Excerpt Deed
8537 Sept. 28, 1976	"	Fed. S & L Assn.			Lucy P. Kilby	1378	835	.00 25,000	St. lots 211 20 Capers St.
8542 Sept. 28, 1976	"	Fed. S & L Assn.			Creative Builders, Inc.	1378	858	.00 16,550	Lot 6 & 5 ft. Strip, Labor St. Dunwoody Place, Sec. 2
8746 Sept. 29, 1976	"	Fed. S & L Assn.			Premier Invest. Co., Inc.	1379	5	.00 36,800	Lot 126 Saddle Lane Winsetta, Sec. 2, Swille
8737 Sept. 29, 1976	"			<i>Inc.</i> Mortgage Corp.	Olin Marsh, et al	1379	27	.00 51,900	Lot 76 Fernwood Road
8679 Sept. 29, 1976	"			<i>Inc.</i> Nat'l mtg. Invest. Co.	George Dean Ford	1379	68	.00 13,000	Lot 205 Old Bencombe Rd.

INDIRECT or MORTGAGEE Index to Real Estate Mortgages — Greenville County, S. C.

REG. U. S. PAT. OFFICE *Chas. McCott* County Indexes Since 1888 An Identifying Trade Mark

 Open at Proper Tab according to First Letter or Letters of Name and refer to Buff Sub-Index sheet for page reference.

COTT FAMILY NAME INDEX No. 75 © 1949
MADE BY THE COTT INDEX COMPANY, COLUMBUS, OHIO
SOLD BY WALKER, EVANS & COGSWELL CO., CHARLESTON, S.C.

FILE NUMBER DATE OF RECORD	MORTGAGEES FAMILY NAMES	GIVEN NAMES ABCDEFGHIJ	GIVEN NAMES JKLMNO	GIVEN NAMES PQRSTUWXYZ	MORTGAGORS	BOOK	PAGE	Amount	BRIEF DESCRIPTION, LOCATION, ETC. (Not Warranted)
8779 Sept. 30 1976	Carolina	Fed. S & L assn.			Glenn Keith Jacobs	1379	95	.00 28,000	Sec. D Lower Ests. Lot Shallowford Rd.
8870 Sept. 30 1976	"			me.	United Builders, Inc.	1379	172	.00 20,200	Isler St. Sec. K "Stone Ests." Lots 4, 5, & 6 Reid St. +
8947 Oct. 1 1976	"			me.	Dennis Leon Cauthon	1379	205	.00 24,800	Lots 1 & 2, R/W N.S. 25
8939 Oct. 1 1976	"	Fed. S & L assn.			Athens S. McCord, III	1379	229	.00 46,500	Green Rd. Pine Beach Forest Lot 1 Car Cannon Circle +
9026 Oct. 1 1976	"	Fed. S & L assn.			John Paul Kitchens, et al	1379	292	.00 70,000	Orchard Lot 10 Darien Way, Watson
9077 Oct. 1 1976	"	Fed. S & L assn.			Lytle S King et al	1379	322	.00 8,800	Sec. C Lot 4 Melrose Land Co.
8939 Oct. 1 1976	"	Fed. S & L assn.			Francis R. Murphy et al	1379	233	.00 20,000	Sub Lot 133 Swan Dr. Swan
8961 Oct. 1 1976	"	Fed. S & L assn.			Carl H. Vannich, Jr.	1379	253	.00 50,017	Ch. tieber, Sec. 7 Lot 221 Fernwood Lane
9389 Oct. 5 1976	"	Fed. S & L Assn.			Franklin Enterprise Inc.	1379	280		Jan. mtg. on Fern St. 1350 pg. 438 Mod. & Assumption Agreement 76-9595 ad.
9285 Oct. 5 1976	"	"	"	"	Mary Rookard, et al	✓	✓	✓	fixtures - 201 Paris Mtn. Rd.
9421 Oct. 5 1976	"	"	"	"	Mary L. Bagwell, et al	1379	707	.00 8,100	Lot 17, E. Dantz St. South W.
9519 Oct. 6 1976	"	Fed. S & L assn.			Herbert L. Middleton et al	1379	821	.00 16,000	Windsorville Dr. Sec. 11 Lot 237 Crestfield Rd. Sec. A
9689 Oct. 7 1976	"	"	"	"	William D. McManus, Jr.	1377	933	.00 24,500	"Highland Hills" Lot 9 Suffolk Dr. Sec. 4
9734 Oct. 8 1976	"	"	"	"	Roy C. Willard, et al	✓	✓	✓	76-9795 fixtures - 321 Highlawn
9751 Oct. 8 1976	"	"	"	"	Jamene D. Warner, Jr.	1379	996	.00 75,000	By. St. lots 125 & 126, Stonehaven
9704 Oct. 9 1976	"	"	"	"	Jeanne D. Meatt	1380	27	.00 11,300	also lot 7 trace ave. unnumbered lot, David St.

INDIRECT or MORTGAGEE Index to Real Estate Mortgages — Greenville County, S. C.

REG. U. S. PAT OFFICE *Chas McCott* County Indexes Since 1888 An Identifying Trade Mark

Open at Proper Tab according to First Letter or Letters of Name and refer to Buff Sub-Index sheet for page reference.

COTT FAMILY NAME INDEX No. 75 © 1949
MADE BY THE COTT INDEX COMPANY, COLUMBUS, OHIO
SOLD BY WALKER, EVANS & COGSWELL CO., CHARLESTON, S.C.

(KK)

FILE NUMBER DATE OF RECORD	MORTGAGEES FAMILY NAMES	GIVEN NAMES ABCDEFGHIJ	GIVEN NAMES JKLMNO	GIVEN NAMES PQRSTUVWXYZ	MORTGAGORS	BOOK	PAGE	Amount	BRIEF DESCRIPTION, LOCATION, ETC. (Not Warranted)
9961 Oct. 11, 1976	Carolina		Nat'l Mtg.	Inc. Invest. Co.	Joe W. Hiller, Jr. et al	1380	131	18,950	Lat. Range view circle for mtg. see R.E.M.Bk. 1358 pg. 593
9952 Oct. 11, 1976	"		"	"	John Crossland Co.	1380	145		Release lat 109 Poplarville sec. 1
10405 Oct. 14, 1976	"	Fed. St Lassin.			Mary E. Shilling	1380	494	28,400	Horiz. Prop. Regime Unit 19-B Briarcliff condon.
10525 Oct. 15, 1976	"	Fed. St Lassin.			Marian N. Parlette	1380	613	40,500	Botany woods Lot 4 Normandy Rd., sec. 1
10555 Oct. 18, 1976	"	Fed. St Lassin.			Nenna H. Howard	1380	637	17,500	Kennedy Park Lot 139 Blossom Dr.,
10683 Oct. 18, 1976	"	Fed. St Lassin.			Gilbert D. Jones, et al	1380	716	36,000	Sugar creek, sec. 1 Lot 143 Sugar creek Lane,
10720 Oct. 19, 1976	"	Fed. St Lassin.			Ronald D. Keel, et al	1380	769	35,000	Merifield Park Lot 100 Hudson Rd., sec. 3
10777 Oct. 19, 1976	"	Fed. S. & L. Assn.			Cothran & Darby Bldg. Inc. a sub. Partn.	1380	850		for mtg. see R.E.M. Bk. 1344 pg. 627 Modification of Assumption: Agree
10863 Oct. 20, 1976	"		Nat'l mtg.	Invest. Co.	Pondross associates S.C. Inc.	1380	873	22,800	Ronder Ridge village, Aerial 20 Lot 15 Becky Gibson Rd.
10935 Oct. 20, 1976	"	Fed. St Lassin.			Brown Enterprises et al	1380	928	19,100	sec. II Lot 132 "Jummy Slope"
10928 Oct. 20, 1976	"	Fed. St Lassin.			Harry A. Lauritzen	1380	934	30,000	Old mill Est. Lot 85 Eastwood Dr., sec. II
10946 Oct. 20, 1976	"	Fed. St Lassin.			Roy D. Satterfield, Inc.	1380	964	7,813	Duncan mill village Lot 11 wellch st., sec. 1
11168 Oct. 22, 1976	"		Nat'l mtg.	Invest. Co.	James J. Casoff, et al	1381	94	30,300	Stone Land Co. Lot 6 W. Earle St. sec. C
11173 Oct. 22, 1976	"		Nat'l mtg.	Invest. Co.	William Lee Smith et al	1381	107	25,150	Memor Park, Hartt St. Lot 11 Unkelds Dr. sec. 2
11209 Oct. 22, 1976	"		Nat'l mtg.	Invest. Co.	Joseph Timothy Gibson	1381	147	18,600	Lot 8 Leewood
11115 Oct. 22, 1976	"	Fed. S. & L. Assn.			Charles E. Quinn, et al	1381	251		76-1844 for mtg. see R.E.M. Bk. 1187 pg. 257 Release Lien by Judgment & Sale

INDIRECT or MORTGAGEE Index to Real Estate Mortgages — Greenville County, S. C.

()

REG. U. S. PAT. OFFICE *Chas. M. Cotts* County Indexes Since 1888 An Identifying Trade Mark

Open at Proper Tab according to First Letter or Letters of Name and refer to Buff Sub-Index sheet for page reference.

COTT FAMILY NAME INDEX No. 75 © 1949
MADE BY THE COTT INDEX COMPANY, COLUMBUS, OHIO
SOLD BY WALKER, EVANS & COGSWELL CO., CHARLESTON, S.C.

FILE NUMBER DATE OF RECORD	MORTGAGEES FAMILY NAMES	GIVEN NAMES ABCDEFGHIJ	GIVEN NAMES KLMNOP	GIVEN NAMES QRSTUVWXYZ	MORTGAGORS	BOOK	PAGE	Amount	BRIEF DESCRIPTION, LOCATION, ETC. (Not Warranted)
11465 Oct. 26, 1976	Carolina	Fed. S & L Assn.			<i>etal</i> Harace M. Chastler	1381	358	.00 36,000	<i>River Downs</i> Lot 60 Suffolk Ct.
11492 Oct. 26, 1976	"	Fed. S & L Assn.			<i>Inc.</i> Premier Invest. Co.	1381	385	.00 41,600	Sec. 2, <i>Devinger Place</i> Lot 124 Longstreet Dr.
11710 Oct. 28, 1976	"	Fed. S & L Assn.			<i>etal</i> John R. Griffin, Jr.	1381	578	.00 9,500	" <i>Leewood</i> " Pt. lot 12 Sylvania ave.
11700 Oct. 28, 1976	"	Fed. S & L Assn.			William M. Grant Jr. <i>etal</i>	1381	619	}	<i>Agree. for the Advance to Ext. of mtg;</i> <i>for mtg. on R.E.M. Bk. 1295 pp. 115</i> <i>& 116 & Assignmt. Agree. 1274 pp. 73</i>
"	"	"		"	"	1381	619		
11792 Oct. 29, 1976	"	Fed. S & L Assn.			Alfred E. Miller, <i>etal</i>	1381	662	.00 3,000	<i>abney mls. Prop. Brandon Plant</i> Lot 368 Woodward St., Sec. 2
11800 Oct. 29, 1976	"	Fed. S & L Assn.			Thomas B. Bonds, <i>etal</i>	1381	672	.00 19,000	<i>Meyers Park</i> Lot 27 Forest Lane, Sec. 2
11799 Oct. 29, 1976	"	Fed. S & L Assn.			Mary Q. Davis, <i>etal</i>	1381	681	.00 35,700	<i>Knudsen, sec. 2</i> Lot 16 Frankfurt Court
11830 Oct. 29, 1976	"			<i>Co., Inc.</i> Nat'l. Mtg. Invest.	Barry Wayne Sawyer, <i>etal</i>	1381	730	.00 22,500	By lot 19 <i>Rison Road</i> <i>Winsett, ave.</i>
11872 Oct. 29, 1976	"	Fed. S & L Assn.			J. V. Hauie	1381	812	.00 12,000	Lot, on <i>Waring St. +</i>
11869 Oct. 29, 1976	"	Fed. S & L Assn.			James D. Hopkins, <i>etal</i>	1381	815	.00 23,300	Lot 20, <i>Laurinview Ct.</i>
12006 Nov. 1, 1976	"	Fed. S & L Assn.			David L. Vassy, Jr. <i>etal</i>	1381	879	.00 23,350	<i>Harry Prop. Regency</i> Unit 115 <i>The Highlands</i>
12211 Nov. 2, 1976	"	Fed. S & L Assn.			Raymond R. Jennings, <i>etal</i>	1382	17	.00 22,900	" <i>Farmington area</i> " Lot 27 <i>Clayton Dr.</i>
12244 Nov. 3, 1976	"	"	"	"	William N. Miller, Jr. <i>etal</i>	1382	95	.00 13,600	<i>Harry Prop. Regency</i> Unit A-22 <i>Middleton Place</i>
12297 Nov. 3, 1976	"	"	"	"	James C. Turner, <i>etal</i>	1382	108	.00 36,000	<i>(Sturbridge Dr.) Some trees</i> Lot 145 <i>Leperthee Dr.</i>
12339 Nov. 3, 1976	"			<i>Mortgage Corp.</i>	Oliver Marsh, <i>etal</i>	1382	171		<i>for mtg. on R.E.M. Bk. 1379 pp. 27</i> <i>Assigned to J. J. Kialak Mtg. Corp.</i>

INDIRECT or MORTGAGEE Index to Real Estate Mortgages — Greenville County, S. C.

REG. U. S. PAT OFFICE *Chas McCott* County Indexes Since 1888
An Identifying Trade Mark

Open at Proper Tab according to First Letter or Letters of Name and refer to Buff Sub-Index sheet for page reference.

COTT FAMILY NAME INDEX No. 75 © 1949
MADE BY THE COTT INDEX COMPANY, COLUMBUS, OHIO
SOLD BY WALKER, EVANS & COGSWELL CO., CHARLESTON, S.C.

(LL)

FILE NUMBER DATE OF RECORD	MORTGAGEES FAMILY NAMES	GIVEN NAMES ABCDEFGHIJ	GIVEN NAMES JKLMNOPQ	GIVEN NAMES RSTUVWXYZ	MORTGAGORS	BOOK	PAGE	Amount	BRIEF DESCRIPTION, LOCATION, ETC. (Not Warranted)
12409 Nov. 4, 1976	Carolina			<i>Inc.</i> Nat'l. mtg. Invest. Co.	Joe W. Keller	1382	217	.00 15,250	Lot Range View Circle
12444 Nov. 4, 1976	"			<i>Inc.</i> Nat'l. mtg. Invest. Co.	Joseph B. Grant, et al	1382	229	.00 25,900	Lot 27 Cedar Lane Gardens Park
12630 Nov. 8, 1976	"	Fed. S & L assn.			James E. Eggleston, et al <i>McIntyre, Inc.</i>	1382	413	.00 30,400	Lot 163 Trent Dr., Union Forest
12631 Nov. 8, 1976	"			<i>Co., Inc.</i> Nat'l. mtg. Invest.	Francis Michall	1382	417	.00 25,150	Lot 27 Chasta ave., Cherokee
12834 Nov. 9, 1976	"			<i>Inc.</i> Nat'l. mtg. Invest. Co.	James Porter, Jr.	1382	512		Release lien by Judgment Roll # 76-4507 - for mtg. on R & M Book 1340 pg. 605
12853 Nov. 9, 1976	"			<i>Inc.</i> Nat'l. mtg. Invest. Co.	Joseph A. Ward, et al	1382	508	.00 13,900	Lot 5 west ave. D'ville S.C.
12852 Nov. 9, 1976	"			<i>Inc.</i> Nat'l. mtg. Invest. Co.	Dennis Leon Cauthon	1382	547	.00 24,800	correct. mtg. for orig. see R & M bk. 1379 pg. 205. Lot 112 R/W U.S. 25
"	"			"	"	1382	547		
12911 Nov. 10, 1976	"			<i>Inc.</i> Nat'l. mtg. Invest. Co.	Richard Bruce Miller	1382	611		
12911 Nov. 10, 1976	"			<i>Inc.</i> Nat'l. mtg. Invest. Co.	James H. Adams	1382	611		
12889 Nov. 10, 1976	"	Fed. S & L assn.			Thomas J. Baiter, et al	1382	594	.00 8,500	Lot 80181 Solo St. Duncan Mills Village
12962 Nov. 10, 1976	"	Fed. S & L assn.			Thomas H. Adams	1382	613	.00 3,200	Lot 40 (755 Slade St.) Sec. 2 less part
13029 Nov. 10, 1976	"	Fed. S & L assn.			Curtis H. Fowler	1382	644	.00 13,500	Lot Suncombe Rd. for mtg. on R & M bk. 1380 pg. 131 assigned to Fed. Nat'l Mtg. Assn.
13246 Nov. 12, 1976	"			<i>Co. Inc.</i> Nat'l. mtg. Investment	Joe W. Keller, Jr et al	1382	905		

INDIRECT or MORTGAGEE Index to Real Estate Mortgages — Greenville County, S. C.

REG. U. S. PAT. OFFICE *Chas. McCott* County Indexes Since 1888 An Identifying Trade Mark

Open at Proper Tab according to First Letter or Letters of Name and refer to Buff Sub-Index sheet for page reference.

COTT FAMILY NAME INDEX No. 75 © 1949
MADE BY THE COTT INDEX COMPANY, COLUMBUS, OHIO
SOLD BY WALKER, EVANS & COGSWELL CO., CHARLESTON, S.C.

FILE NUMBER DATE OF RECORD	MORTGAGEES FAMILY NAMES	GIVEN NAMES ABCDEFGHIJ	GIVEN NAMES JKLMNOPQ	GIVEN NAMES RSTUVWXYZ	MORTGAGORS	BOOK	PAGE	Amount	BRIEF DESCRIPTION, LOCATION, ETC. (Not Warranted)
13043 Nov. 12, 1976	Carolina	Fed. S & L Assn.		Co., Inc.	Paul D. Maynard, et al	1382	740	22,800	Lot 6 & 7th lot 7 Labor St.
13103 Nov. 12, 1976	"	Nat'l. mtg. Invest. Co., Inc.			Dean C. Watson, et al	1382	768	24,700	Ellenwood acres Lot 19 Richard St., Dr. Stone Est.
13346 Nov. 15, 1976	"	Nat'l. mtg. Invest. Co., Inc.			Ralph E. Hill, et al	1382	930	22,500	Lots 28 thru 30 Wildshire C. de J. mtg. see R.E.M. Bk. 1363 pg 444
13598 Nov. 17, 1976	"	Nat'l. mtg. Invest. Co., Inc.			Nathaniel Taylor, et al	1382	220		Assigned to Carolina Nat'l Mtg Invest
13639 Nov. 17, 1976	"	Nat'l. mtg. Invest. Co., Inc.			William Bruce Rector	1383	147	21,000	westwood, Denville Lot 62 Sierra Ct., Sec. I Jr. mtg. see R.E.M. Bk. 1179 pg. 21
13764 Nov. 18, 1976	"	Fed. S & L Assn.			Jack E. Shaw Bldg. Inc.	1383	242		Trsd. & Assumption Agre.
13894 Nov. 19, 1976	"	Fed. S & L Assn.			Henry Mills Gallivan	1383	444		Assigned to Trs. of Carolina Fed. S & L Assn. of Denville Profit Sharing & Retirement Plan, Denville
"	"	"	"	"	"	1383	444		Jr. mtg. see R.E.M. Book 1369 Pg. 395
"	"	"	"	"	"	1383	444		
14080 Nov. 22, 1976	"	Nat'l. mtg. Invest. Co.			Raymond Ragsdale	1383	502	7,750	Wynlean Mills Village Lot 56 (#42 Peyle St.), Sec. 4
14253 Nov. 24, 1976	"	Fed. S & L Assn.			Premier Invest. Co., Inc.	1383	759	38,500	"Deminger Place" Lot 15 abbey Terrace, Sec. 1
14276 Nov. 24, 1976	"	Nat'l. mtg. Invest. Co.			otis W. Lewis, et al	1383	765	18,200	Sec. A & B Lot 7 Road St. "Oak Hills"
14388 Nov. 24, 1976	"	Fed. S & L Assn.			Jack M. Everett, et al	1383	771	35,500	"Hampshire Hills" Lot 16 Hempst Dr., Lower Est. Sec. B
14492 Nov. 26, 1976	"	Fed. S & L Assn.			Thomas J. Dunn, et al	1383	914	38,000	Lot 244 Buckingham Rd., Del Norte Est.
14534 Nov. 29, 1976	"	Nat'l. mtg. Invest. Co.			Wayne Carroll Fails, et al	1383	974	38,750	Lot 135 Coalbridge Rd., #1 Village, Sec. 1
14599 Nov. 29, 1976	"	Fed. S & L Assn.			Jerry Allen Ellenburg	1384	6	5,600	Lot 48, 5th ave, Pineson Mills

INDIRECT or MORTGAGEE Index to Real Estate Mortgages — Greenville County, S. C.

REG. U. S. PAT. OFFICE *Chas. M. Cott* County Indexes Since 1888 An Identifying Trade Mark

Open at Proper Tab according to First Letter or Letters of Name and refer to Buff Sub-Index sheet for page reference.

COTT FAMILY NAME INDEX No. 75 © 1949
MADE BY THE COTT INDEX COMPANY, COLUMBUS, OHIO
SOLD BY WALKER, EVANS & COGSWELL CO., CHARLESTON, S.C.


(mm)

FILE NUMBER DATE OF RECORD	MORTGAGEES FAMILY NAMES	GIVEN NAMES ABCDEFGH	GIVEN NAMES IJKLMNO	GIVEN NAMES PQRSTUVWXYZ	MORTGAGORS	BOOK	PAGE	Amount	BRIEF DESCRIPTION, LOCATION, ETC. (Not Warranted)
14887 Dec. 1, 1976	Carolina	Fed. S & L Assn.			Fred Philip Gibson	1384	259		See mtg. on Rem. Bk. 1254 pg. 314 Mort. & Assumption Agreement
14887 Dec. 1, 1976	"	Fed. S & L Assn.			Fred P. Gibson et al	1384	261		See mtg. on Rem. Bk. 1250 pg. 202 Mort. & Assumption Agreement
14794 Dec. 1, 1976	"			Nat'l mtg. Invest. Co. Inc.	Allen Eldridge Warren	1384	212	38,500	Lot, Dellwood Dr.
14884 Dec. 1, 1976	"			Nat'l mtg. Invest. Co. Inc.	Larry L. Chastain et al	1384	322	12,100	Highland, Sec. A & B Lot 70 Virginia ave.
14922 Dec. 2, 1976	"			Nat'l mtg. Invest. Co. Inc.	Homer L. Holloway et al	1384	325	33,050	"Peppertree" Lot 101 Pine Oak Way
15056 Dec. 3, 1976	"	Fed. S & L Assn.			L. Jerry Chapman	1384	406	10,000	St. Anne Exp. Bk. A & B Lots 10, 11, 1/2 Pt. lot 9 Duval
15055 Dec. 3, 1976	"	Fed. S & L Assn.			Edward E. Cone, et al	1384	409	47,900	Silver Creek Rd. Sugar Creek Sec. 1 Lot 331 Cor. Sugar Creek Rd. &
15048 Dec. 3, 1976	"	Fed. S & L Assn.			Cathron & Darby Bldg. Inc.	Deed Bk. 1047	191		See mtg. on Rem. Bk. 1369 pg. 132 Release lot 331 Sugar Creek Rd.
15340 Dec. 7, 1976	"	Fed. S & L Assn.			M. L. Lanford, Jr.	1384	621	41,500	"Haskellwood" Lot 47 Melllyn St., Sec. 3
15369 Dec. 7, 1976	"			Nat'l mtg. Invest. Co. Inc.	William Lee Smith Jr.	1384	659		Assigned to Life Insurance Co. of Georgia. See mtg. on Rem. Bk. 1381 pg. 107
15503 Dec. 8, 1976	"	Fed. S & L Assn.			Church, S. J. no. Hilltop ave. Bapt.	1384	659		
"	"	"	"	"	" " "	1384	674	32,000	Lots 15, 26, & Pt. lot 27 Cor. Hilltop ave. & Slocum Rd. (New Riverside Rd.) Hilltop
15548 Dec. 8, 1976	"	Fed. S & L Assn.			Homer Cleveland Miller et al	1384	707	13,000	Lainsettia, Sec. 5 Duval Lot 286 Lainwood Dr.
15483 Dec. 8, 1976	"			Nat'l mtg. Investment Co. Inc.	Francis Michael McIntyre et al	1384	735		See mtg. on Rem. Bk. 1382 pg. 412 Assigned to Life Ins. Company of Ga.
15483 Dec. 8, 1976	"								

(over)

INDIRECT or MORTGAGEE Index to Real Estate Mortgages — Greenville County, S. C.

REG. U. S. PAT. OFFICE *Chas. McCott* County Indexes Since 1888 An Identifying Trade Mark

 Open at Proper Tab according to First Letter or Letters of Name and refer to Buff Sub-Index sheet for page reference.

COTT FAMILY NAME INDEX No. 75 © 1949
MADE BY THE COTT INDEX COMPANY, COLUMBUS, OHIO
SOLD BY WALKER, EVANS & COGSWELL CO., CHARLESTON, S.C.

FILE NUMBER DATE OF RECORD	MORTGAGEES FAMILY NAMES	GIVEN NAMES ABCDEFGHIJ	GIVEN NAMES JKLMNO	GIVEN NAMES PQRSTUWXYZ	MORTGAGORS	BOOK	PAGE	Amount	BRIEF DESCRIPTION, LOCATION, ETC. (Not Warranted)
15589 Dec. 9, 1976	Carolina	Fed. S. L. Assn.			<i>Inc.</i> Cathan & Darby Bldg's.	1384	756	252,800	Lots 169 + 231 White Water Ct. also lots 215 + 222 Cor. Stone Ridge Rd. + Stone Ridge Ct. also lot 314 Silver Pine Ct., Sugar Creek, Sec. 1
"	"	"	"	"	" " " "	1384	756		Morgan Hill Lot 41 Morgan St., Woodfield Hgts.
15611 Dec. 9, 1976	"	Fed. S. L. Assn.			Robert L. Cathan, et al	1384	763	7,500	Lot 39 Barrett St., Sec. 2
15697 Dec. 10, 1976	"		Nat'l. mtg. Invest Co.		Sobley Joe Barbee	1384	851	18,300	Lot 1 Lindleton St. In mtg. on Rem. Ch. 87 pp. 27 Wid. & Assumption Agreem.
15768 Dec. 10, 1976	"	Fed. S. L. Assn.			Stanley R. Murrell	1384	886	13,200	#765313 in mtg. on Rem. Ch. 1322 pp. 329 Release lien by Judgment Rec Rem. Ch. 1357 pg. 763 Euteneia Agreement - for mtg. on In mtg. on Rem. Ch. 1239 pg. 83 Mod. & Assumption Agre.
15786 Dec. 10, 1976	"	Fed. S. & L. Assn.			William M. Smith, et al	1384	890		
15960 Dec. 13, 1976	"		Nat'l. mtg. Invest Co.	<i>Inc.</i>	John Joseph Springs, Inc.	1385	124		
16066 Dec. 15, 1976	"	Fed. S. & L. Assn.			Wesco Builders, et al	1385	183		
16226 Dec. 16, 1976	"	Fed. S. & L. Assn.			Herman L. Fisher, Jr.	1385	205		
16363 Dec. 17, 1976	"	"	"	"	John D. Souder, et al	1385	403		Lot 9 Business Ave.
16459 Dec. 17, 1976	"	"	"	"	Beth Louise Hipp	1385	464	57,200	5.60 acs. Hammitt Rd.
16613 Dec. 20, 1976	"	Fed. S. & L. Assn.			Benjamin A. Reed	1385	572	17,000	Pl. lots 60 & 61 Highland Dr.
16622 Dec. 20, 1976	"		Nat'l. mtg. Invest Co.	<i>Inc.</i>	Joseph A. Wood, et al	1385	575	18,500	Lot 5 West ave. O'ville #1 Sec. 1 Deninger Place
16498 Dec. 20, 1976	"	Fed. S. & L. Assn.			Michall A. Daniels	1385	538	42,150	Pl. lot 77 Longstreet Dr.
16677 Dec. 23, 1976	"	Fed. S. & L. Assn.			W. R. Donahoe, Jr. et al	1385	666	55,000	Walden Orchard Lot 7 Darren Way

INDIRECT or MORTGAGEE Index to Real Estate Mortgages — Greenville County, S. C.

REG. U. S. PAT. OFFICE *Chas. McCott* County Indexes Since 1888
An Identifying Trade Mark

Open at Proper Tab according to First Letter or Letters of Name and refer to Buff Sub-Index sheet for page reference.

COTT FAMILY NAME INDEX No. 75 © 1949
MADE BY THE COTT INDEX COMPANY, COLUMBUS, OHIO
SOLD BY WALKER, EVANS & COGSWELL CO., CHARLESTON, S. C.

2
(MM)

FILE NUMBER DATE OF RECORD	MORTGAGEES FAMILY NAMES	GIVEN NAMES ABCDEFGH	GIVEN NAMES IJKLMNO	GIVEN NAMES PQRSTUVWXYZ	MORTGAGORS	BOOK	PAGE	Amount	BRIEF DESCRIPTION, LOCATION, ETC. (Not Warranted)
16814 Dec. 22, 1976	Carolina	Federal	D. & L. Assn.		Franklin Enterguis, Inc. <i>etal</i>	1385	781		2d mtg. on R.E.M. Bk. 1362 pg. 860 Mod. & Assumption Agreement
17012 Dec. 23, 1976	"	"	"		Robert W. Lagadale <i>etal</i>	1385	974	36,000	"Lost Valley" Sec. I Lot 3 westview ave.
17168 Dec. 28, 1976	"	"	"		Harney W. Jones	1386	75	15,000	"Hearthwood" Lot 55 Whitman Dr.
17165 Dec. 28, 1976	"	"	"		Jim M. Daughy, Inc.	1386	81	36,500	"Hearthwood Sec. III" Lot 44 Mellin St.
17042 Dec. 28, 1976	"	"	"		Charles E. Butler, Sr., <i>Co., Inc.</i>	1386	124	29,800	"Del Norte Ests." Lot 73 Del Norte Rd.
17220 Dec. 29, 1976	"			Nat'l. mtg. Invest.	John E. Larnell, <i>etal</i>	1386	147	30,500	Lot 15 Becky Gibson Rd., "Sunder Rosa Village" Dined sp. along Per. Prop.
"	"			"	" " " "	1386	147		"
17350 Dec. 29, 1976	"	Fed. S. L. Assn.			James H. Taylor <i>etal</i>	1386	181	42,000	Traylor Park Lot 186 Mt. Vista Ave.
17491 Dec. 30, 1976	"	Fed. S. & L. Assn.			W. N. Leslie, Inc.	1386	315		2d mtg. on R.E.M. Bk. 1371 pg. 338 Mod. & Assumption Agreement
17492 Dec. 30, 1976	"	Fed. S. & L. Assn.			Charles J. Brown <i>Co., Inc.</i>	1386	335		2d mtg. on R.E.M. Bk. 1060 pg. 253 Mod. & Assumption Agreement
17459 Dec. 30, 1976	"			Nat'l. mtg. Invest. <i>Co., Inc.</i>	Lewis L. Hilstrap	1386	292	33,400	Brook Glen Gardens Lot 63 Longmeadow Rd.
17542 Dec. 30, 1976	"			Nat'l. mtg. Invest. <i>Co., Inc.</i>	Billy Joe Carter, <i>etal</i>	1386	325	32,100	Sec. 2 Lot 117 "Berea Forest"
17607 Dec. 30, 1976	"			Nat'l. mtg. Invest. <i>Co., Inc.</i>	Terry J. Nutto	1386	392	40,100	III, Sec. II Lot 23 Forge St. Wendale
17716 Jan. 4, 1977	"			Nat'l. mtg. Invest. <i>Co., Inc.</i>	Larry Lee Shugart <i>etal</i>	1386	473	22,250	South 3d Lot 5 Blk. A "Brookforest"
17703 Jan. 4, 1977	"			Nat'l. mtg. Invest. <i>Co., Inc.</i>	James C. Johnson	1386	502	6,000	Lot, Lindbergh Ave.
17829 Jan. 4, 1977	"	Fed. S. & L. Assn.			David J. Driscoll, <i>etal</i>	1386	506		R.E.M. Bk. 1291 pg. 184 Mod. & Assump. agree. for mtg. see

INDIRECT or MORTGAGEE Index to Real Estate Mortgages — Greenville County, S. C.

() REG. U. S. PAT. OFFICE *Chas. McCall* County Indexes Since 1888 An Identifying Trade Mark

Open at Proper Tab according to First Letter or Letters of Name and refer to Buff Sub-Index sheet for page reference.

COTT FAMILY NAME INDEX No. 75 © 1949
MADE BY THE COTT INDEX COMPANY, COLUMBUS, OHIO
SOLD BY WALKER, EVANS & COGSWELL CO., CHARLESTON, S.C.

FILE NUMBER DATE OF RECORD	MORTGAGEES FAMILY NAMES	GIVEN NAMES ABCDEFGHIJ	GIVEN NAMES JKLMNO	GIVEN NAMES PQRSTUVWXYZ	MORTGAGORS	BOOK	PAGE	Amount	BRIEF DESCRIPTION, LOCATION, ETC. (Not Warranted)
17931 Jan. 5, 1977	Carolina			<i>Inc.</i> Nat'l. mtg. Invest. Co.	<i>etal</i> Barry Wayne Sawyer	<i>Re-Record</i> 1386	<i>697</i>	.00 22,500	<i>Correct. mtg. for orig. see R.E.M. Bk. 1581 pg. 732. Pl. lot 19</i>
17931 Jan. 5, 1977	"		"	"	"	<i>Re-Record</i> 1386	<i>697</i>	.00	<i>Discard Pl.</i>
17997 Jan. 5, 1977	"	Fed. S & L Assn.			James R. Moore, <i>etal</i>	1386	735	35,600	<i>'One acre'</i> Lot 26 Jun Blvd.
18052 Jan. 6, 1977	"	Fed. S & L Assn.			M. L. Sanford, Jr. <i>Waddington, etal</i>	1386	782	41,500	<i>'One Acre, 1/2 x 1/2'</i> Lot 133 Green St. Sec. 2.
18233 Jan. 7, 1977	"	Fed. S & L Assn.			Alva Louise H.	1386	884	65,000	<i>Randolph St.</i> Lot cor. White Horse Rd. & Manawick
18302 Jan. 10, 1977	"	Fed. S & L Assn.			Lewis E. Edens, <i>etal</i>	1386	984	20,000	Lot 12 Crane Ave.
18361 Jan. 10, 1977	"	Fed. S & L Assn.			Donald A. Smith, <i>etal</i>	1386	995	25,000	<i>Lotany woods, sec. 2</i> Lot 288 Lotany Road
18309 Jan. 10, 1977	"	Fed. S & L Assn.		<i>Inc.</i>	Harold P. Parker, <i>etal</i> <i>a Gen. Partn.</i>	✓	✓	✓	77-261 furniture - 82 Broadview Cir.
18481 Jan. 11, 1977	"			Nat'l. mtg. Invest. Co.	Londrosa associates, <i>etal</i>	1387	85	22,800	<i>Handly, near village</i> Lot 6 Kirk St. Sec. 1B.
18545 Jan. 11, 1977	"	Fed. S & L Assn.			Herman S. Fisher, Jr.	1387	99	76,200	Lot 4 Dundee Pl. Mountingline
18574 Jan. 11, 1977	"	Fed. S & L Assn.		<i>Inc.</i>	Jack E. McKinney, <i>etal</i>	1387	112	16,100	<i>Richmond Hill</i> Lot 2 Richmond, Jr. Sec. 1
18614 Jan. 12, 1977	"			Nat'l. mtg. Invest. Co.	Jackie C. Chambers	1387	157	26,000	<i>'Woodfield'</i> Lot 112 Milford Lane,
18613 Jan. 12, 1977	"	Fed. S & L Assn.			James W. Ashby, Jr., <i>etal</i>	1387	166	30,000	<i>W. 1/2 Sec. 2, White</i> Lot 45 White St., White
18707 Jan. 13, 1977	"	Fed. S & L Assn.			Edward E. Brower, Jr., <i>etal</i>	1387	231	27,000	<i>'Woodfield'</i> Lot 112 Milford Lane,
18753 Jan. 13, 1977	"			Nat'l. mtg. Invest. Co.	Billy Gene Ernest, <i>etal</i>	1387	296	}	<i>Assigned to Fed. Nat'l. Mtg. Assn. for mtg. see R.E.M. Bk. 1557 pg. 928 & re-recorded Bk. 1362 pg. 1</i>
	"					1387	296		

INDIRECT or MORTGAGEE Index to Real Estate Mortgages — Greenville County, S. C.

REG. U. S. PAT. OFFICE *Chas. McCath* County Indexes Since 1888 An Identifying Trade Mark

 Open at Proper Tab according to First Letter or Letters of Name and refer to Buff Sub-Index sheet for page reference.

COTT FAMILY NAME INDEX No. 75 © 1949
MADE BY THE COTT INDEX COMPANY, COLUMBUS, OHIO
SOLD BY WALKER, EVANS & COGSWELL CO., CHARLESTON, S.C.

(00)

FILE NUMBER DATE OF RECORD	MORTGAGEES FAMILY NAMES	GIVEN NAMES ABCDEFGH	GIVEN NAMES IJKLMNO	GIVEN NAMES PQRSTUVWXYZ	MORTGAGORS	BOOK	PAGE	Amount	BRIEF DESCRIPTION, LOCATION, ETC. (Not Warranted)
18752 Jan. 13, 1977	Carolina				Nat'l Mtg. Invest. Co. by John L. Serat, et al	1387	296		Assigned to Fed. Nat'l Mtg. Assn. - for mtg. on Rem Ch. 1361 pg. 235 & revised Ch. 1362 pg. 43 for mtg. on Rem Ch. 1360 pg. 196 Assigned to Fed. Nat'l Mtg. Assn. for mtg. on Rem Ch. 1381 pg. 385 Mod. & Assumption Agreement - for mtg. on Rem Ch. 1076 pg. 534 Mod. & Assumption Agreement - 77-428
"	"				" " " "	1387	296		
18753 Jan. 13, 1977	"				Warren Gary Bellina, et al	1387	297		Assigned to Fed. Nat'l Mtg. Assn. for mtg. on Rem Ch. 1381 pg. 385 Mod. & Assumption Agreement - for mtg. on Rem Ch. 1076 pg. 534 Mod. & Assumption Agreement - 77-428
18902 Jan. 14, 1977	"	Federal S. & L. Assn.			Premier Investment Co. Inc.	1387	233		
18903 Jan. 14, 1977	"	Federal S. & L. Assn.			Lewis L. Bittrup, et al	1387	362		77-428 fixtures - 313 Laurel Hill Rd.
18835 Jan. 14, 1977	"	"	"	"	Belton Smith, et al	✓	✓	✓	
18896 Jan. 14, 1977	"	Fed. S. & L. Assn.			Laurence E. Spahr	1387	370	23,000	Lot 5 Hampshire Miller
19061 Jan. 17, 1977	"	Fed. S. & L. Assn.			William H. Dorow, et al	1387	451	27,000	Lot 48 Sycamore Dr. Blundale
19122 Jan. 18, 1977	"	Fed. S. & L. Assn.			Lewis L. Bittrup, Inc.	1387	527		for mtg. on Rem Ch. 1300 pg. 640 Mod. & Assumption Agmt.
19234 Jan. 19, 1977	"	Fed. S. & L. Assn.			Franklin Enterprises	1387	613	39,900	"Woodall" Lot 7 Camelot Dr.
19344 Jan. 20, 1977	"	Fed. S. & L. Assn.			Caiophas J. Thompson	1387	690	7,500	2 lots Longlitter St. also lot 31
"	"	"	"	"	" " "	1387	690		seventh St. Judson mill Village, Sec. 4
19503 Jan. 25, 1977	"				Walter L. Snipes, et al	1387	802	25,500	Nesta Dr. "Vardry-Vale" Sec. 1 Lot 88 Cor. Hollywood Dr. &
19628 Jan. 25, 1977	"				Jay Erlene Chastlen a Sen. Partn	1387	834	16,900	Dixie Farms lot 28 Stevenson Lane,
19624 Jan. 25, 1977	"				Londrosa associates	1387	852	23,900	under Ross village Lot 13 Becket Shear Rd.
19606 Jan. 25, 1977	"	Federal S. & L. Assn.			Lenderman W. Redburn	1387	826		for mtg. see Rem Ch. 1365 pg. 818 Mod. & Assumption Agreement

INDIRECT or MORTGAGEE Index to Real Estate Mortgages — Greenville County, S. C.

REG. U. S. PAT. OFFICE *Chas. McClure* County Indexes Since 1888 An Identifying Trade Mark

Open at Proper Tab according to First Letter or Letters of Name and refer to Buff Sub-Index sheet for page reference.

COTT FAMILY NAME INDEX No. 75 © 1949
MADE BY THE COTT INDEX COMPANY, COLUMBUS, OHIO
SOLD BY WALKER, EVANS & COGSWELL CO., CHARLESTON, S.C.

FILE NUMBER DATE OF RECORD	MORTGAGEES FAMILY NAMES	GIVEN NAMES ABCDEFGHIJ	GIVEN NAMES JKLMNO	GIVEN NAMES PQRSTUVWXYZ	MORTGAGORS	BOOK	PAGE	Amount	BRIEF DESCRIPTION, LOCATION, ETC. (Not Warranted)
19680 Jan. 26, 1977	Carolina	Fed. S & L		3-14-80 #27370	James B. Miller, et al	✓	✓	-	77-713 Sm'sville fixtures - 103 Gatewood Ave
"	"	"	"	"	Syble J. Blackston,	✓	✓	✓	77-714 Dunbar fixtures - 10 Hale St.
19803 Jan 27, 1977	"	Fed. S. & L. Assn.			Earnest E. Black	1387	898		See mtg. see REM Bk. 1236 pg 9 Release lots 16+17 Old Oakland Hgt
19804 Jan 27, 1977	"	Mortgage Corporation			Olin Marsh, et al	1387	887		Assigned to J. J. Kislak mtg. Service Corp. - for mtg. see REM Book 1379 pg. 27
"	"	"			"	1389	887		
19828 Jan. 27, 1977	"	Nat'l. mtg. Invest. Co.			Wallace David mays	1387	995	32,000	(McSwain Dr.) McSwain Gardens also shown. Lot 35 1/2. lot 34 aster Dr.
19851 Jan. 27, 1977	"	Nat'l. mtg. Invest. Co.			Richard Kirby Walker	1388	10	30,500	Pl. lot 28 Pine Brook Ext. See mtg. see REM Bk. 1069 pg 319
19820 Jan 27, 1977	"	Nat'l. mtg. Invest. Co.			Elbert C. Wagner, et al	1387	999		Release Lien by Judgment Book 76-5186 Pine Brook Forest
19927 Jan. 29, 1977	"	Fed. S & L assn.			M. L. Lanford, Jr.	1388	53	40,200	Lot 80 Rosewood Dr. Sec. 1 See mtg. see REM Bk. 1384 pg. 212
19866 Jan 28, 1977	"	Nat'l. mtg. Invest. Co.			Glenn Eldridge Warren, et al	1388	31		Assigned Fed. Nat'l. mtg. Assn.
20043 Jan 31, 1977	"	Nat'l. mtg. Invest. Co.			Barry Wayne Sawyer, et al	1388	279		Assigned to Fed. Nat'l. mtg. Assn. See mtg. see REM Bk. 1381 pg. 730 McSwain Bk. 1386 pg. 697
"	"	"			"	1388	279		
20117 Jan 31, 1977	"	Fed. S & L assn.			Raymond A. Davison	1388	195	14,000	Colonial acres Lot, Colonial Lane,
20245 Feb. 1, 1977	"	Fed. S & L assn.			Clifford D. Milton, et al	1388	316	41,700	Lot 111 "Pine Brook Forest" 77-1090
20452 Feb. 3, 1977	"	Fed. S & L.			Richard M. Miller, et al	✓	✓	✓	fixtures, Pt. 1, Sm'sville. Dec. 3
20117 Feb. 11, 1977	"	Nat'l. mtg. Co., Inc.			Reginald M. Christopher	1388	483	75,000	Lot 100 Westcliff Way,

INDIRECT or MORTGAGEE Index to Real Estate Mortgages — Greenville County, S. C.

REG. U. S. PAT. OFFICE *Chas McCott* County Indexes Since 1888
An Identifying Trade Mark

 Open at Proper Tab according to First Letter or Letters of Name and refer to Buff Sub-Index sheet for page reference.

COTT FAMILY NAME INDEX No. 75 © 1949
MADE BY THE COTT INDEX COMPANY, COLUMBUS, OHIO
SOLD BY WALKER, EVANS & COGSWELL CO., CHARLESTON, S. C.

(PP)

FILE NUMBER DATE OF RECORD	MORTGAGEES FAMILY NAMES	GIVEN NAMES ABCDEFGHIJ	GIVEN NAMES JKLMNO	GIVEN NAMES PQRSTUVWXYZ	MORTGAGORS	BOOK	PAGE	Amount	BRIEF DESCRIPTION, LOCATION, ETC. (Not Warranted)
20607 Feb. 4, 1977	Carolina			Nat'l. mtg. Invest. Co.	Billy Joe Carter, et al	1388	615		for mtg. see R.E.M. Bk. 1386 Pg. 325 assign. to Feb. Nat'l. mtg. assn.
20646 Feb. 4, 1977	"			Nat'l. mtg. Invest. Co. Inc.	Terry J. Kutta	1388	663		for mtg. see R.E.M. Bk. 1386 Pg. 392 assign. to Feb. Nat'l. mtg. assn.
20786 Feb. 7, 1977	"			Nat'l. mtg. Invest. Co. Inc.	M. William Baskin, Jr.	1388	700	.00	Bellingham, sec. 2 Lot 129 Brookmead Rd.
20786 Feb. 7, 1977	"			Nat'l. mtg. Invest. Co. Inc.	M. William Baskin, Jr.	1388	703	20,500	Bellingham, sec. 2 Lot 130 Brookmead Rd.
20676 Feb 7 1977	"			Nat'l. mtg. Invest. Co. Inc.	Reginald M. Christopher	1388	756	.00	for mtg. see R.E.M. Bk. 1388 pg. 483 Assigned to Lige Ins. Co. of Virginia Blood Forest, sec. 1, Whulding
20832 Feb. 8, 1977	"	Fel. St Lassen.			M. L. Sanford, Jr.	1388	770	39,200	Lot 48 Pine wood Dr., Pine avenue #1
20831 Feb. 8, 1977	"	Fel. St Lassen.			Walter Jablonski, Jr. et al	1388	773	23,000	Lot 63 Lancelot Dr. Camelot, "Station Place"
20875 Feb. 8, 1977	"	Fel. St Lassen.			John a. Staller, et al	1388	797	25,000	Lot 37 Whittington Dr.
20933 Feb. 9, 1977	"	Fel. St Lassen.			John P. Sheppard, et al	1388	844	42,200	Lot 132 Coach Hills area"
21124 Feb. 10, 1977	"	Fel. St Lassen.			L. Jerry Chapman, et al	1388	943	9,500	Lot 6 Neal Circle "North for mtg. see R.E.M. Bk. 1347 pg. 959 Release lot 9 Highland
21249 Feb. 11, 1977	"	Fel. St Lassen.			J. C. Dunlap	1389	96	.00	app. #1
21201 Feb. 11, 1977	"	Fel. St Lassen.			Phoebe C. Sughave	1389	22	14,300	Lot, E. Lee Rd., Chick pin #1
21304 Feb. 14, 1977	"			Nat'l. mtg. Invest. Co. Inc.	John R. Brewer	1389	102	14,550	Lots 6 & 7 Cumberland ave. Nonpart. terrace, also bus stop
21305 Feb. 14, 1977	"			Nat'l. mtg. Invest. Co. Inc.	Robert Alan Stotter, et al	1389	105	38,000	Lot 16 Lichbourg Rd. Wade Taler St. Stone Edg.
21316 Feb. 14, 1977	"			Nat'l. mtg. Invest. Co.	James Reginald Reel	1389	130	27,000	Lots 4, 5, & 6 Cor. Reid St. +
21410 Feb. 14, 1977	"	Fel. St Lassen.			Wesley Eugene Cleveland	1389	172	11,700	St. lot 13 Linclney St.

INDIRECT or MORTGAGEE Index to Real Estate Mortgages — Greenville County, S. C.

REG. U. S. PAT. OFFICE *Chas McCott* County Indexes Since 1888 An Identifying Trade Mark

Open at Proper Tab according to First Letter or Letters of Name and refer to Buff Sub-Index sheet for page reference.

COTT FAMILY NAME INDEX No. 75 © 1949
MADE BY THE COTT INDEX COMPANY, COLUMBUS, OHIO
SOLD BY WALKER, EVANS & COGSWELL CO., CHARLESTON, S.C.

FILE NUMBER DATE OF RECORD	MORTGAGEES FAMILY NAMES	GIVEN NAMES ABCDEFGHIJ	GIVEN NAMES JKLMNO	GIVEN NAMES PQRSTUVWXYZ	MORTGAGORS	BOOK	PAGE	Amount	BRIEF DESCRIPTION, LOCATION, ETC. (Not Warranted)
21403 Feb. 14, 1977	Carolina			<i>inc.</i>	Henry Earl Foster, <i>etal</i>	1389	175	21,153	Lot 6 Eisenhower ave.
21442 Feb. 14, 1977	"			<i>inc.</i>	Carol M. Dillard	1389	196	13,158	Brandon Plant sec. 1 Lot 19 Dancy Blvd. along miller 77-1423
21280 Feb. 14, 1977	"			<i>inc.</i>	Robert Alan Strother	✓	✓	✓	fixtures - Lot 14, Richbourg Dr 77-1423
21567 Feb. 15, 1977	"			<i>inc.</i>	Jerry King Nolan, <i>etal</i>	1389	285	35,200	Lot 94 S.C. "University"
21569 Feb. 15, 1977	"	Fed. HL Loan.			Ernest E. Black	1389	291	52,900	Angers Express 4 lots, Box 100, also
21578 Feb. 15, 1977	"	Fed. HL Loan.			Steve L. Spencer	1389	297	27,000	Lot 11000, State Park Rd.
21649 Feb. 16, 1977	"			<i>inc.</i>	Wallace David Mays	1389	375	32,010	cancel. mtg. for orig. see R&M BK. 1387 p. 275. Lot 35 x 44 lot 30000 sq. ft. McSwain Ln. McSwain's Ind. v. also 1000 Property
"	"				"	1389	375		
"	"				"	1389	375		
21675 Feb. 16, 1977	"	Fed. HL Loan.			Carolina Fed. HL Loan	1389	391	51,010	Lot 1700, Hwy 101, State St. for mtg. see R&M bk. 1200 pg. 97
21792 Feb. 17, 1977	"			<i>inc.</i>	Henry David Sheehan <i>etal</i>	1389	531		Release Lien by Judgment Roll # 76-5742 Botany woods, sec. III
21845 Feb. 18, 1977	"	Fed. HL Loan.			J. Stephen Henderson <i>etal</i>	1389	548	31,000	Lot 319 Bridgewater Dr.
21856 Feb. 18, 1977	"				Henry Randall Long	1389	562	26,000	Sherrwood Forest Lot 175, Cabin, Wood Rd.
21916 Feb. 18, 1977	"	Fed. HL Loan.			Richard W. Malters, Jr. <i>inc.</i>	1389	589	53,200	Lots 415 Hilgeland ave. Cannon Hills
21933 Feb. 19, 1977	"	Fed. HL Loan.			Brown Enterprises, Inc.	1389	626	12,600	Lot 11 Cannon Hills
21933 Feb. 19, 1977	"	Fed. HL Loan.			Brown Enterprises, Inc.	1389	621	20,000	Lot 10 Cannon Hills

INDIRECT or MORTGAGEE Index to Real Estate Mortgages — Greenville County, S. C.

REG. U. S. PAT. OFFICE *Chas. McCulloch* County Indexes Since 1888 An Identifying Trade Mark

Open at Proper Tab according to First Letter or Letters of Name and refer to Buff Sub-Index sheet for page reference.

COTT FAMILY NAME INDEX No. 75 © 1949
MADE BY THE COTT INDEX COMPANY, COLUMBUS, OHIO
SOLD BY WALKER, EVANS & COGSWELL CO., CHARLESTON, S.C.

(49)

FILE NUMBER DATE OF RECORD	MORTGAGEES FAMILY NAMES	GIVEN NAMES ABCDEFGH	GIVEN NAMES IJKLMNO	GIVEN NAMES PQRSTUVWXYZ	MORTGAGORS	BOOK	PAGE	Amount	BRIEF DESCRIPTION, LOCATION, ETC. (Not Warranted)
21933 Feb. 18, 1977	Carolina	Federal S & L Assn.			<i>Inc.</i> Brown Enterprises <i>g.c.</i>	1389	632	18,800	Cannon Hills Lot 12 Cannon Rd.
21933 Feb. 18, 1977	"	"	"	"	<i>Inc.</i> Brown Enterprises <i>g.c.</i>	1389	635	19,200	Cannon Hills Lot 13 Cannon Rd.
21940 Feb. 18, 1977	"	"		<i>Co. Inc.</i> Nat'l Mtg. Invest. Co. <i>Inc.</i>	Joseph Timothy Gibson <i>etal</i>	1389	698		Part mty. see Rem. Bd. 1381 pg. 147 Assigned to Fed. Nat'l Mtg. Assn.
21996 Feb. 21, 1977	"			<i>Co. Inc.</i> Nat'l. mtg. Invest. Co. <i>Inc.</i>	Sary C. murphree, <i>etal</i>	1389	714	23,100	also <i>Pro. Prop.</i> Lot 79 Sunset Hills,
22069 Feb. 21, 1977	"			<i>Inc.</i> Nat'l. mtg. Invest. Co. <i>Inc.</i>	Karen M. Brown <i>etal</i>	1389	770	66,000	Lot 69 "Stratton Place" "College Hgts."
22159 Feb. 22, 1977	"			<i>Co.</i> nat'l. mtg. Invest. Co.	Stanley P. Williams <i>II</i>	1389	817	24,900	Lot 37 Princeton ave.
22409 Feb. 24, 1977	"	Fed. S & L Assn.			John M. Warren, Jr. <i>Adm'r. Inc.</i>	1390	32	43,200	austin <i>39</i> Lot = 5.17 acs. woodruff Rd.
22421 Feb. 24, 1977	"	Fed. S & L Assn.			Charles E. Buttry <i>Inc.</i>	1390	44	46,400	"Hallyton" Lot 8 Koper mtn. rd.
22355 Feb. 24, 1977	"	Fed. S & L Assn.			Larry J. Shaw, <i>Adm'r. Inc.</i>	1390	66	28,400	Wale, <i>Sec. II</i> Lot 67 Overton ave. cedar
22647 Feb. 28, 1977	"	Fed. S & L Assn.			Franklin Enterprises <i>Inc.</i>	1390	273	43,200	Lot 12 Camelot Dr., Woodall
22686 Feb. 28, 1977	"	Fed. S & L Assn.			Douglas L. Cantrell, <i>etal</i>	1390	297	35,000	Hgts., <i>Sec. 5</i> Lot 60 Anders ave., Knallwood
22765 Feb. 28, 1977	"	Fed. S & L Assn.			Jim Mc Daughy, <i>Inc.</i>	1390	325	36,800	Hoselwood, <i>Sec. 3</i> Lot 50 Mellyn St.
22817 Feb. 28, 1977	"	Fed. S & L Assn.			The Douglas Co. <i>etal</i>	1390	356	53,600	see Part. <i>Sec. II, Phase II, austin 39</i> Lot 57 Holly Tree Lane, Holly
22774 Feb. 28, 1977	"			<i>Inc.</i> Nat'l mtg. Invest. Co.	Clifton Philip Williams	1390	341	43,000	old mill <i>Lot. Sec. II</i> Lot 44 Eastwood Dr.
22876 Mar. 1, 1977	"	Fed. S & L Assn.			William D. Parker <i>etal</i>				77-1921 furniture - 1 Briarcrest Place
22833 Mar. 1, 1977	"	Fed. S & L Assn.			Serald E. Mc Kibben <i>etal</i>	1390	464	31,200	Lot, Hamell Rd.

INDIRECT or MORTGAGEE Index to Real Estate Mortgages — Greenville County, S. C.

() REG. U. S. PAT. OFFICE *Chas. M. Little* County Indexes Since 1888 An Identifying Trade Mark

Open at Proper Tab according to First Letter or Letters of Name and refer to Buff Sub-Index sheet for page reference.

COTT FAMILY NAME INDEX No. 75 © 1949
MADE BY THE COTT INDEX COMPANY, COLUMBUS, OHIO
SOLD BY WALKER, EVANS & COGSWELL CO., CHARLESTON, S.C.

FILE NUMBER DATE OF RECORD	MORTGAGEES FAMILY NAMES	GIVEN NAMES ABCDEFGHIJ	GIVEN NAMES JKLMNO	GIVEN NAMES PQRSTUVWXYZ	MORTGAGORS	BOOK	PAGE	Amount	BRIEF DESCRIPTION, LOCATION, ETC. (Not Warranted)
22893 Mar. 1, 1977	Carolina				<i>Inc.</i> Larry S. Shaw Bldg's.	1390	477	.50 28,800	Cedar Vale, Sec. II Lot 66 Elevation ave.
22895 Mar. 1, 1977	"				<i>S.C. Inc.</i> Brown Enterprises	1390	483	.50 19,200	Points north Lot 42 Colony Rd.
22895 Mar. 1, 1977	"				<i>S.C. Inc.</i> Brown Enterprises	1390	486	.50 20,000	Points north Lot 45 Colony Rd.
22895 Mar. 1, 1977	"				<i>S.C. Inc.</i> Brown Enterprises	1390	489	.50 19,400	Sherry Slopes, Sec. II Lot 225 Duncan Rd.
22895 Mar. 1, 1977	"				<i>S.C. Inc.</i> Brown Enterprises	1390	492	.50 19,400	Sherry Slopes, Sec. II Lot 217 Duncan Rd.
22895 Mar. 1, 1977	"				<i>S.C. Inc.</i> Brown Enterprises	1390	495	.50 19,200	Sherry Slopes, Sec. II Lot 229 Duncan Rd.
22895 Mar. 1, 1977	"				<i>S.C. Inc.</i> Brown Enterprises	1390	497	.50 19,400	Sherry Slopes, Sec. II Lot 225 Duncan Rd.
22898 Mar. 1, 1977	"			<i>Co., Inc.</i> Nat'l. Mtg. Invest.	Dunng Earl Willard	1390	501	.50 34,000	Martins Lot 114 Holly Springs
22972 Mar. 1, 1977	"				Wm. E. Smith, Ltd.	1390	512	.50 29,400	Lot 114 Holly Springs Lot 114 Holly Springs, Sec. 7 Lot 114 Holly Springs, Sec. 7
22998 Mar. 1, 1977	"				David C. Lay, et al	1390	627	.00	See mtg. see REC Bk. 128 700-573 Mort. & Assumption Agreement My mtg. see REC Bk. 1352 pg. 249
23064 Mar. 2, 1977	"				Drvine Street Realty Corp.	1390	762	.00	Kelton lots 387 & 388 Pleasant Valley Knallwood Hgts. Sec. 5
23298 Mar. 4, 1977	"				Boyd K. Batson, et al	1390	887	.00 34,600	Lot 71 Brockman Dr. Mill Est. Sec. 1
23356 Mar. 4, 1977	"				Victor E. McFadden	1390	940	.00 32,800	Lot 21 Eastwood Dr., old Mill Est. Sec. 1
23720 Mar. 9, 1977	"				Thomas R. Pitts, et al	1391	208	.00 48,800	Lot 21 Eastwood Dr., old Lot 21 Eastwood Dr., old
23766 Mar. 9, 1977	"			<i>Inc.</i> Nat'l. Mtg. Invest. Co.	Thomas R. Starkey	1391	220	.00 15,600	Lot 21 Eastwood Dr., old Lot 21 Eastwood Dr., old
23781 Mar. 10, 1977	"				Barry D. McLead, et al	1391	274	.00 14,200	Lot 21 Eastwood Dr., old Lot 21 Eastwood Dr., old

INDIRECT or MORTGAGEE Index to Real Estate Mortgages — Greenville County, S. C.

REG. U. S. PAT. OFFICE *Chas McCorkle* County Indexes Since 1888
An Identifying Trade Mark

Open at Proper Tab according to First Letter or Letters of Name and refer to Buff Sub-Index sheet for page reference.


COTT FAMILY NAME INDEX No. 75 © 1949
MADE BY THE COTT INDEX COMPANY, COLUMBUS, OHIO
SOLD BY WALKER, EVANS & COGSWELL CO., CHARLESTON, S.C.

(11)

FILE NUMBER DATE OF RECORD	MORTGAGEES FAMILY NAMES	GIVEN NAMES ABCDEFGH	GIVEN NAMES IJKLMNO	GIVEN NAMES PQRSTUVWXYZ	MORTGAGORS	BOOK	PAGE	Amount	BRIEF DESCRIPTION, LOCATION, ETC. (Not Warranted)
24017 Mar. 11, 1977	Carolina	Fed. S & L Assn.			Duo P. Stathos ^{et al} <i>washington, Md</i>	1391	430	.00 15,000	(S.C. Hwy. 250) Lot 3 - c white Horse Rd.
24037 Mar. 11, 1977	"			Co. Inc.	William Kenneth ~	1391	452	.00 12,400	Pleasant Valley, Sec. 5 Lot 385 Prosperity Ct.
23915 Mar. 11, 1977	"	Fed. S & L Assn.			Tommie J. Green, ^{et al}			.00	77-2210 Taylor's furniture - 301 Bridge Rd.
24101 Mar. 14, 1977	"			Co.	Gordon J. Ford	1391	533	.00 25,350	Collinwood Park Lot 4 Collinwood Lane
24191 Mar. 14, 1977	"	Fed. S & L Assn.			Lytle A. Jordan	1391	571	.00 44,400	"Deuenger Place" Sec. 2 Lot 126 Paddock Lane
24198 Mar. 14, 1977	"	Fed. S & L Assn.			Kenneth Marlin Hall	1391	592	.00 29,500	Child Spop. Pl. Lot 36 Flynn Ests.
24171 Mar. 14, 1977	"			Co. Inc.	Walter L. Snipes ^{et al}	1391	605	.00	For mtg. see Rembk. 1387 pg. 802 Assigned to Fed. Nat'l Mtg. Co.
24325 Mar. 15, 1977	"	Fed. S & L Assn.			Premier Investment Co.,	1391	656	.00 34,000	Deuenger Place, Sec. 1 Lot 13 abbey Terrace
24337 Mar. 15, 1977	"			Co., Inc.	United Builders, Inc.	1391	674	.00 26,600	"The meadows" Sec. II Lot 3 meadowview Dr.
24337 Mar. 15, 1977	"			Co., Inc.	United Builders, Inc.	1391	677	.00 27,100	"The meadows" Sec. II Lot 34 meadowview Dr.
24343 Mar. 15, 1977	"			Inc.	Neal Oliver Lane, ^{et al}	1391	680	.00 18,800	Mackenzie Dr. "Oldfield" Lot 172 cor. melrose ct. v
24694 Mar. 18, 1977	"			Inc.	Stanley P. Williams II	1391	937	.00	For mtg. see Rem bk. 1389 pg. 817 Assigned to Life Ins. Co. of Georgia
24761 Mar. 18, 1977	"	Fed. S & L Assn.			Arthur J. Newton, ^{et al}	1391	961	.00 31,000	Terace, Deuenger Place, Sec. 7 Lot 43 Hedgewood
24770 Mar. 21, 1977	"	Fed. S & L Assn.			Kenneth J. Crocker, ^{et al}	1392	38	.00 23,500	Bellwood Dr. Lot 69 cor. conentury Lane +
24976 Mar. 22, 1977	"			Inc.	Richard Kirby ^{et al}	1392	150	.00	For mtg. see Rembk. 1386 pg. 10 Assigned to Life Ins. Co. of Georgia
24893 Mar. 22, 1977	"	Fed. S & L Assn.			Thomas P. Dowling, ^{et al}	1392	115	.00 28,500	Bennett St. Lot 2 cor. Sainett ave. +

INDIRECT or MORTGAGEE Index to Real Estate Mortgages — Greenville County, S. C.

() REG. U. S. PAT. OFFICE *Claw McCall* County Indexes Since 1888 An Identifying Trade Mark


 Open at Proper Tab according to First Letter or Letters of Name and refer to Buff Sub-Index sheet for page reference.

COTT FAMILY NAME INDEX No. 75 © 1949
MADE BY THE COTT INDEX COMPANY, COLUMBUS, OHIO
SOLD BY WALKER, EVANS & COGSWELL CO., CHARLESTON, S.C.

FILE NUMBER DATE OF RECORD	MORTGAGEES FAMILY NAMES	GIVEN NAMES ABCDEFGHIJ	GIVEN NAMES JKLMNO	GIVEN NAMES PQRSTUVWXYZ	MORTGAGORS	BOOK	PAGE	Amount	BRIEF DESCRIPTION, LOCATION, ETC. (Not Warranted)
25023 Mar. 23 1977	Carolina	Fed. S & L Assn.			<i>etal</i> Richard J. Mansour	1392	212	.00 27,000	Colonial Hills, Sec. II Lot 32 Embury St.
25077 Mar. 23 1977	"	Nat'l. Mtg. Invest. Co., Inc.			<i>etal</i> Henry K. Lubb	1372	257	.00 20,500	Mendale Bkts. Lot 7 Mendale St.
25189 Mar. 24 1977	"	Fed. S & L Assn.			<i>etal</i> Jimmy J. Lindsey	-	-	-	77-2671 Fixtures - 5 Milford Lane
25389 Mar. 25 1977	"	Fed. S & L Assn.			<i>etal</i> James W. Skilton	1392	546	.00 15,000	Shamrock acres Lot 58 Kingswood Dr.
25291 Mar. 25 1977	"	Fed. S & L Assn.			<i>etal</i> Robert W. Lofink	1392	459	.00 50,700	Sugar Creek Sec. 1 Lot 231 White Water Ct.
25384 Mar. 25 1977	"	Fed. S & L Assn.			<i>etal</i> Cathryn & Darby Bldg. Inc.	1392	451		For Mtg. See R.E.M.Bk. 1384 pg. 754 Release Lot 231 Sugar Creek Sec I
25550 Mar. 28 1977	"	Nat'l Mtg. Invest. Co., Inc.			<i>etal</i> Gary C. Murphy	1392	714		For Mtg. See R.E.M.Bk. 1389 pg. 714 Assigned to Fed Nat'l Mtg. Assn.
25525 Mar. 28 1977	"	Nat'l Mtg. Invest. Co.			<i>etal</i> Henry Thomas Hunt	1392	681	.00 21,250	"Warren Court" Lot 2 Warren Ct.
25524 Mar. 28 1977	"	Fed. S & L Assn.			<i>etal</i> Gules P. Matthews	1392	674	.00 42,500	Bethany Est., Sec. 2 Lot 5 Providence Sq.
25559 Mar. 28 1977	"	Fed. S & L Assn.			<i>etal</i> No Rent Lessor	1392	610	.00 27,700	Bellingham - Sec. 3 Lot 97 Hampton Dr.
25743 Mar. 29 1977	"	Nat'l Mtg. Invest. Co., Inc.			<i>etal</i> Carol M. Dillard	1392	282		For Mtg. See R.E.M.Bk. 1389 pg. 714 Assigned to Fed Nat'l Mtg. Assn.
25646 Mar. 29 1977	"	Fed. S & L Assn.			<i>etal</i> Howard S. Fogle, Jr.	1392	737	.00 34,000	"Warren Court" Lot 42 Warren Ct.
25717 Mar. 31 1977	"	Nat'l Mtg. Invest. Co., Inc.			<i>etal</i> Ray Martin Latta	1392	712	.00 24,000	"Warren Court" Lot 42 Warren Ct.
25717 Mar. 31 1977	"	Nat'l Mtg. Invest. Co., Inc.			<i>etal</i> William B. Williams	1392	712	.00 24,000	"Warren Court" Lot 42 Warren Ct.
"	"	"	"	"	"	1392	827		Per Record
"	"	"	"	"	"	1392	827		Per Record
"	"	"	"	"	"	1392	927		Per Record

INDIRECT or MORTGAGEE Index to Real Estate Mortgages — Greenville County, S. C.

REG. U. S. PAT. OFFICE *Chas. McCott* County Indexes Since 1888 An Identifying Trade Mark

 Open at Proper Tab according to First Letter or Letters of Name and refer to Buff Sub-Index sheet for page reference.

COTT FAMILY NAME INDEX No. 75 © 1949
MADE BY THE COTT INDEX COMPANY, COLUMBUS, OHIO
SOLD BY WALKER, EVANS & COGSWELL CO., CHARLESTON, S.C.

(55)

FILE NUMBER DATE OF RECORD	MORTGAGEES FAMILY NAMES	GIVEN NAMES ABCDEFGH	GIVEN NAMES IJKLMNO	GIVEN NAMES PQRSTUVWXYZ	MORTGAGORS	BOOK	PAGE	Amount	BRIEF DESCRIPTION, LOCATION, ETC. (Not Warranted)
25716 Mar. 29, 1977	Carolina	Federal S	& L Assn.		Larry Smith, et al	1392	839	27,900	Longforest acres Lot 42 Ninsan Dr.
25840 Mar. 30, 1977	"			Nat'l Mtg. Invest. Co. Inc.	Henry Randall Long, et al	1393	58		For mtg. on Rem. Bk. 1389 pg. 562 Assigned to Life Ins. Co. of Virginia
25842 Mar. 30, 1977	"			"	John R. Brown	1393	60		For mtg. on Rem. Bk. 1389 pg. 102 Assigned to Fed. Nat'l Mtg. Assn.
25843 Mar. 30, 1977	"			"	Robert Alan Strather, et al	1393	61		For mtg. on Rem. Bk. 1389 pg. 105 Assigned to Life Ins. Co. of Virginia
25765 Mar. 30, 1977	"	Fed. S & L Assn.			Samuel D. Pritchard, et al	1392	981	31,000	Sakata Hills, sec. 2 Lot 18 Bismarck Dr.
25955 Mar. 31, 1977	"	Fed. S & L Assn.			Premier Invest. Co., Inc.	1393	122	38,800	Duenger Place, sec. 2 Lot 109 Longstreet Dr.
25955 Mar. 31, 1977	"	Fed. S & L Assn.			Premier Invest. Co., Inc.	1393	125	41,600	Duenger Place, sec. 4 Lot 55 Hudson Farm Rd.
25955 Mar. 31, 1977	"	Fed. S & L Assn.			Premier Invest. Co., Inc.	1393	128	41,200	Terrace, Duenger Place, sec. 7 Lot 44 Hedgewood
26019 Mar. 31, 1977	"			Nat'l Mtg. Invest. Co. Inc.	James Reginald Reel, et al	1393	220		For mtg. on Rem. Bk. 1389 pg. 130 Assigned to Fed. Nat'l Mtg. Assn.
26220 April 1, 1977	"			Nat'l Mtg. Invest. Co. Inc.	Joy Erlene Chaastien	1393	602		For mtg. on Rem. Bk. 1389 pg. 834 Assigned to Fed. Nat'l Mtg. Assn.
26219 April 1, 1977	"			Nat'l Mtg. Invest. Co. Inc.	Jerry King Nolan, et al	1393	603		For mtg. on Rem. Bk. 1389 pg. 285 Assigned to Life Ins. Co. of Va.
26183 Apr. 1, 1977	"			Nat'l. Mtg. Invest. Co.	Joyan L. Earl, et al	1393	489	54,500	Sugar weed sec. 1 Lot 175 White Water Ct.
26412 April 4, 1977	"			Nat'l Mtg. Invest. Co.	M. William Barber, Jr., et al	1393	765		For mtg. on Rem. Bk. 1388 pg. 703 Assigned to Fed. Nat'l Mtg. Assn.
26589 Apr. 5, 1977	"	Fed. S & L Assn.			L. Jerry Chapman, et al	1392	853	10,000	"North acre" Lot 35 Neal Circle
26690 Apr. 6, 1977	"	Fed. S & L Assn.			Timothy J. Tyler	1393	962	54,800	Sugar weed sec. 1 Lot 167 White Water Ct.
26695 Apr. 6, 1977	"	Fed. S & L Assn.			Wendell H. Baker, Jr., et al	1393	968	25,000	Ed. Five Forks Community Lot 6 Old Woodruff-Phillips

INDIRECT or MORTGAGEE Index to Real Estate Mortgages — Greenville County, S. C.

() REG. U. S. PAT. OFFICE *Chas. McCott* County Indexes Since 1888 An Identifying Trade Mark


Open at Proper Tab according to First Letter or Letters of Name and refer to Buff Sub-Index sheet for page reference.

COTT FAMILY NAME INDEX No. 75 © 1949
MADE BY THE COTT INDEX COMPANY, COLUMBUS, OHIO
SOLD BY WALKER, EVANS & COGSWELL CO., CHARLESTON, S.C.

FILE NUMBER DATE OF RECORD	MORTGAGEES FAMILY NAMES	GIVEN NAMES ABCDEFGHIJ	GIVEN NAMES KLMNOP	GIVEN NAMES PQRSTUVWXYZ	MORTGAGORS	BOOK	PAGE	Amount	BRIEF DESCRIPTION, LOCATION, ETC. (Not Warranted)
26744 Apr. 7, 1977	Carolina	Federal S	& L Assn.		Robert K. Nester, <i>etal</i>	1394	24	.00 30,000	<i>Paris mtn.</i> Lot 9 Sleepy Hollow Dr.
26961 Apr. 8, 1977	"	"	"	"	Donald S. Murray, <i>etal</i>	1394	173	.00 45,000	"Parking Knoll" Lot 8 Parkins Mill Rd.
27140 Apr. 11, 1977	"	"	"	"	Dee Smith Co., <i>Inc.</i>	1394	275	.00 37,600	Terrace, Deverger Place, <i>etc.</i> Lot 17 Richfield
27267 Apr. 12, 1977	"			<i>Inc.</i> Nat'l Mtg. Invest. Co.	William W. Beane, <i>etd</i>	1394	463		For mtg. see Rem Bk. 1389 pg. 770 Assigned to Life Ins. Co. of Ga.
27393 Apr. 13, 1977	"	Federal S. & L. Assn.			Jim William, <i>Inc.</i>	1394	479		For mtg. see Rem Bk. 1355 pg. 224 Mod. & Assumption Agreement
27394 Apr. 13, 1977	"			<i>Inc.</i> Nat'l Mtg. Invest. Co.	Clifton Philip Williams, <i>etd</i>	1394	543		For mtg. see Rem Bk. 1390 pg. 361 Assigned to Life Ins. Co. of Ga.
27306 Apr. 13, 1977	"	Fed. S. & L. Assn.			Larry S. Nelson <i>etal</i>	1394	475	.00 27,500	Life Harbor Lot 1 Farris Bridge Rd.
27466 Apr. 14, 1977	"			<i>Inc.</i> Nat'l Mtg. Invest. Co.	Donny Earl Dillards	1394	557		For mtg. see Rem Bk. 1390 pg. 501 assign to Life Ins. Co. of Georgia
27542 Apr. 14, 1977	"			<i>Inc.</i> Nat'l Mtg. Invest. Co.	Wallace David Mayer	1394	612		For mtg. see Rem Bk. 1377 pg. 995 assign to Life Ins. Co. of Georgia
27567 Apr. 14, 1977	"			<i>Inc.</i> Nat'l Mtg. Invest. Co.	James Arthur Smith, <i>etd</i>	1394	633		Release Lien by Judgment Call # 77-1159. For mtg. see Rem Bk. Bk. 1346 pg. 116
"	"			"	" " " "	1394	633		
27567 Apr. 14, 1977	"			<i>Inc.</i> Nat'l Mtg. Invest. Co.	William S. Walter, <i>etal</i>	1394	637		Release Lien by Judgment Call # 77-1241. For mtg. see Rem Bk. Bk. 1145 pg. 21
"	"			"	" " " "	1394	637		
27567 Apr. 14, 1977	"			<i>Inc.</i> Nat'l Mtg. Invest. Co.	Nelen Kay meeting	1394	637		Release Lien by Judgment Call # 77-1028. For mtg. see Rem Bk. 1173 pg. 425
27567 Apr. 14, 1977	"			"	" " " "	1394	638		
27565 Apr. 14, 1977	"	Fed. S. & L. Assn.			James P. Moore, <i>etd</i>	1394	625	.00 25,000	"Broadmead" Lot 11 Fairmont <i>and</i> .

INDIRECT or MORTGAGEE Index to Real Estate Mortgages — Greenville County, S. C.

REG. U. S. PAT. OFFICE *Chas. McCall* County Indexes Since 1888
An Identifying Trade Mark

 Open at Proper Tab according to First Letter or Letters of Name and refer to Buff Sub-Index sheet for page reference.


COTT FAMILY NAME INDEX No. 75 © 1949
MADE BY THE COTT INDEX COMPANY, COLUMBUS, OHIO
SOLD BY WALKER, EVANS & COGSWELL CO., CHARLESTON, S.C.

(77)

FILE NUMBER DATE OF RECORD	MORTGAGEES FAMILY NAMES	GIVEN NAMES ABCDEFGH	GIVEN NAMES IJKLMNO	GIVEN NAMES PQRSTUVWXYZ	MORTGAGORS	BOOK	PAGE	Amount	BRIEF DESCRIPTION, LOCATION, ETC. (Not Warranted)
27577 Apr. 15, 1977	Carolina	Fed. S+L Assn.			<i>etal</i> William M. Grant, Jr.	1394	685	}	agree. for Readuance 1 Expt. of term of mtg. For mtg. see R&M St. 1295 Pg. 413. + Loan mod. & amend. agree. St. 1374 Pg. 73 + St. 1381 Pg. 619
"	"	"	"	"	" " " "	1394	685		
"	"	"	"	"	" " " "	1394	685		
"	"	"	"	"	" " " "	1394	685		
27645 Apr. 15, 1977	"	"	"		<i>etal</i> Loluit C. Thompson	1394	714	.00	Holly see Phase II, sustin. 30 Lot 31 Plantation Dr.,
27854 Apr. 18, 1977	"	"	"		Martha C. Woodruff	1394	909	24,000	Lot 66 Kings acres
27900 Apr. 19, 1977	"	"	"		Glanine McKinney	1394	960	.00	Ellison acres, sec. A
28015 Apr. 19, 1977	"			<i>inc.</i> Nat'l mtg. Invest. Co.	M. William Bashor, Jr.	Re-Record 1395	7	20,750	Lot 53 orbatus trail
"	"			"	" " " "	Re-Record 1395	7	.00	correct. mtg. for orig. see R&M St. 1338 Pg. 700. Lot 129
"	"			"	" " " "	Re-Record 1395	7	.00	Brookline Ct. Bellingham, sec. 2
28015 Apr. 19, 1977	"			"	M. William Bashor, Jr.	Re-Record 1395	10	27,500	correct. mtg. for orig. see R&M St. 1338 Pg. 703. Lot 130
"	"			"	" " " "	Re-Record 1395	10	.00	Brookline Ct. Bellingham, sec. 2
27993 Apr. 19, 1977	"			<i>Inc.</i> Nat'l mtg. Invest. Co.	Henry Earl Foster, <i>etal</i>	1395	35	.00	See mtg. on R&M Bk. 1389 pg. 175 Assigned to Fed. Nat'l mtg. Assn.
28195 Apr. 20, 1977	"	Fed. S+L Assn.			W. Tully Johnson	1395	150	43,000	less stip. Lot, Williams St. + alley R&M Bk. 1361 pg. 683
28453 Apr. 22, 1977	"	Fed. S. K. Assn.			Wesley Bunker, a <i>ben ptn.</i>	1395	330	.00	Extension Agreement for mtg. see Deminger Place, sec. 57
28440 Apr. 22, 1977	"	Fed. S+L Assn.			John C. Lattor, <i>etal</i>	1395	310	41,400	Lot 61 Hedgewood Ct., Sec. 1
28444 Apr. 22, 1977	"	Fed. S+L Assn.			Franklin Enterprises, <i>Inc.</i>	1395	323	48,400	Lot 12, P.C. Hwy. #14, Holly Hill
28516 Apr. 22, 1977	"	Fed. S+L Assn.			James A. McNaughy	1395	386	38,800	Hazelwood, sec. 2 Lot 17 Mellwood Dr.,

INDIRECT or MORTGAGEE Index to Real Estate Mortgages — Greenville County, S. C.

() REG. U. S. PAT. OFFICE *Chas. McCott* County Indexes Since 1888 An Identifying Trade Mark

 Open at Proper Tab according to First Letter or Letters of Name and refer to Buff Sub-Index sheet for page reference.


COTT FAMILY NAME INDEX No. 75 © 1949
MADE BY THE COTT INDEX COMPANY, COLUMBUS, OHIO
SOLD BY WALKER, EVANS & COGSWELL CO., CHARLESTON, S.C.

FILE NUMBER DATE OF RECORD	MORTGAGEES FAMILY NAMES	GIVEN NAMES ABCDEFGHIJ	GIVEN NAMES JKLMNO	GIVEN NAMES PQRSTUVWXYZ	MORTGAGORS	BOOK	PAGE	Amount	BRIEF DESCRIPTION, LOCATION, ETC. (Not Warranted)
28820 Apr. 26, 1977	Carolina			^{Inc.} Nat'l Mtg. Invest. Co.	Roy Martin Pitts et al	1395	711		For mtg. see Rem. bk. 1392 pg. 725 Assigned to Life Ins. Co. of Georgia
28983 Apr. 27, 1977	"			Fed. S. & L. Assn.	Henry C. Harding Bld. Inc.	1395	721		For mtg. see Rem. bk. 1241 pg. 340 Mod. & Assumption Agree.
28982 Apr. 27, 1977	"			Fed. S. & L. Assn.	W. N. Leath, Inc.	1395	749		For mtg. see Rem. bk. 1277 pg. 264 Mod. & Assumpt. Agree.
28988 Apr. 27, 1977	"			^{Inc.} Nat'l Mtg. Invest. Co.	Darden B. Ford	1395	846		For mtg. see Rem. bk. 1391 pg. 533 Assign. & Life Ins. Co. of Ga.
29014 Apr. 27, 1977	"			Fed. S. & L. Assn.	Southside Delta P. Inc.	1395	796	.00	Lot 15 Plantation Dr.
29055 Apr. 28, 1977	"			Fed. S. & L. Assn.	J. Michael Dilstrap et al	1395	898	.00	Colonial Hills, Sec. 5 Lot 89 Fairfield Cr.
29162 Apr. 28, 1977	"			^{Inc.} Nat'l Mtg. Invest. Co.	Almon H. Adams	1395	960	.00	Lot 55 Orchard acres 77-3986
29110 Apr. 28, 1977	"			Fed. S. & L. Assn.	Willie Pepper, Jr. et al	✓	✓	✓	fixtures - Rt. 11, Gilie
29396 Apr. 29, 1977	"			"	Herbert D. Lively, et al	1396	141	.00	Lot 26 Rainbow Dr. See Rem. Book 1304 pg. 804
29412 Apr. 29, 1977	"			Fed. S. & L. Assn.	Justice Enterprises, Inc.	1396	206		Extension Agreement - for mtg.
29611 May 2, 1977	"			^{Inc.} Nat'l Mtg. Invest. Co.	Dwight L. Earl, et al	1396	408		For mtg. see Rem. bk. 1392 pg. 725 Assign. & Life Ins. Company of Ga.
29545 May 2, 1977	"			Fed. S. & L. Assn.	Services, Inc. United Development	1396	297	30,400	Lot 14 Subdivision 002. Lot 11, Sec. 10
29794 May 4, 1977	"			Fed. S. & L. Assn.	Bobby L. Jones, et al	1396	617	.00	Lot 22 Stone Dr. Station
29810 May 4, 1977	"			^{Inc.} Nat'l Mtg. Invest. Co.	M. William Foster, Jr.	1396	704	49,000	For mtg. see Rem. bk. 1397 pg. 7034 Assign. to Fed. Nat'l Mtg. Assoc.
"	"			"	"	1396	714		See Record bk. 1395 pg. 12

(over)

INDIRECT or MORTGAGEE Index to Real Estate Mortgages — Greenville County, S. C.

REG. U. S. PAT. OFFICE *Chas McCott* County Indexes Since 1888
An Identifying Trade Mark

 Open at Proper Tab according to First Letter or Letters of Name and refer to Buff Sub-Index sheet for page reference.

COTT FAMILY NAME INDEX No. 75 © 1949
MADE BY THE COTT INDEX COMPANY, COLUMBUS, OHIO
SOLD BY WALKER, EVANS & COGSWELL CO., CHARLESTON, S. C.

(44)

FILE NUMBER DATE OF RECORD	MORTGAGEES FAMILY NAMES	GIVEN NAMES ABCDEFGH	GIVEN NAMES IJKLMNO	GIVEN NAMES PQRSTUVWXYZ	MORTGAGORS	BOOK	PAGE	Amount	BRIEF DESCRIPTION, LOCATION, ETC. (Not Warranted)
29810 May 4, 1977	Carolina			<i>Co. Inc</i> Nat'l mtg. Invest.	M. William Baston	1396	705		assign. to Fed. Nat'l. mtg. assoc. For mtg. see REM Bd. 9389 Pg. 700 & Re-Record Bd. 1395 Pg. 7
" "	"		"	"	" " "	1396	705		
29906 May 5, 1977	"				Meta S. Dill	1396	707	48,000 ^{.00}	Lot, Oil mill Rd. 77-4209 Taylors
30092 May 6, 1977	"				James H. Owens, et al				furniture - 22 Owens Rd. Creek, sec. 1 Chick spg. rd.
30114 May 6, 1977	"				Philip J. Clemons, et al	1396	852	38,000 ^{.00}	Lot 210 Stone Ridge Ct. Sugar
30188 May 6, 1977	"			<i>Inc.</i> Nat'l mtg. Invest. Co.	Willie B. Blakely, et al	1396	920		Release lien by Judgment Sale # 77-1697 - for mtg. see REM Book 1259 Pg. 460
" "	"		"	"	" " "	1396	920		then Valley
30233 May 9, 1977	"				Jack A. Laddy, et al	1396	968	60,000 ^{.00}	Lot 123 Round Hill Rd. Park, sec. 2
30420 May 10, 1977	"				Butler B. Mullins, et al	1397	144	11,250 ^{.00}	Lot 26 Forest Lane meyers
30627 May 11, 1977	"				J. J. Elmose, Jr. et al <i>(Partly in fact for Elda Louis Knake, Jr. et al)</i>	1397	258	21,000 ^{.00}	Wellington Green, sec. 6 Lot 89 Abington Way
30674 May 12, 1977	"				Elda Louis Knake, Jr.	1397	333	15,000 ^{.00}	Lot motor Boat Club Rd. Park, sec. 2
30676 May 12, 1977	"				Distinctive Homes, Inc.	1397	339	71,000 ^{.00}	Lot 31 Forest Lane, meyers
30903 May 13, 1977	"				Geneva T. Shirley	1397	530	8,400 ^{.00}	Lot 71 Null Dr. Augusta Area. St. Alta Vista
30916 May 13, 1977	"				Thomas L. Jiles, Jr. et al	1397	533	72,000 ^{.00}	Lot 89 & pt. lot 88 m: Inu Park, sec. 5
30873 May 13, 1977	"				David J. Vickery, et al	1397	492	10,500 ^{.00}	Lot 17 Forest Lane meyers
30933 May 13, 1977	"				Henry Thomas Hunt, Jr.	1397	561		For mtg. see REM Bd. 1392 pg. 681 Mtg. assigned to Life Ins. Co. of Ga.

INDIRECT or MORTGAGEE Index to Real Estate Mortgages — Greenville County, S. C.

() REG. U. S. PAT. OFFICE *Chas McCott* County Indexes Since 1888 An Identifying Trade Mark

Open at Proper Tab according to First Letter or Letters of Name and refer to Buff Sub-Index sheet for page reference.

COTT FAMILY NAME INDEX No. 75 © 1949
MADE BY THE COTT INDEX COMPANY, COLUMBUS, OHIO
SOLD BY WALKER, EVANS & COGSWELL CO., CHARLESTON, S. C.

FILE NUMBER DATE OF RECORD	MORTGAGEES FAMILY NAMES	GIVEN NAMES ABCDEFGHIJ	GIVEN NAMES JKLMNO	GIVEN NAMES PQRSTUVWXYZ	MORTGAGORS	BOOK	PAGE	Amount	BRIEF DESCRIPTION, LOCATION, ETC. (Not Warranted)
31066 May 16, 1977	Carolina			^{Inc.} Nat'l Mtg. Invest. Co.	^{et} Waymon Rudolph Richard	1397	669	27,800	Project Lot 9 Lilly St. Apple Orchard In mtg. on Lem Bl. 1392 pg 257
31103 May 16, 1977	"			^{Inc.} Nat'l Mtg. Invest. Co.	Henry R. Sabh, et al	1397	748		Mtg assigned to Life Ins. Co. of Ga.
31230 May 17, 1977	"			Fed. S. & L. Assn.	Ellen J. Hall	1397	827	25,000	Trayler Park Lot 29, Rock Creek Dr.
31311 May 18, 1977	"			^{Inc.} Nat'l Mtg. Invest. Co.	^{et} Parkin Edward Higgins ^{Inc.} Quiddle, Inc.	1397	917	4,700	2 1/2 Bl. Lee Mtg. Co. Sec I Lot 155 Village Square
31543 May 19, 1977	"			Fed. S. & L. Assn.	Charles E. Butler	1398	107	38,800	Deminger Place, Sec. 1 Lot 53 Paddock Lane
31526 May 19, 1977	"			Fed. S. & L. Assn.	Michael D. Maxey, et al	1398	92	41,850	Del Norte Sub. Sec. 4 Lot 8 Del Norte Blvd.
31564 May 19, 1977	"			^{Inc.} Nat'l Mtg. Invest. Co.	Glennon D. Adam, et al	1398	160		In mtg. on Remish. 1395 pg 960 Mtg assigned to Fed. Nat'l Mtg. Assn.
31696 May 20, 1977	"			Fed. S. & L. Assn.	Premier Invest. Co.,	1398	257	41,000	Deminger Place Sec. 7 Lot 19 Richfield Terrace
31707 May 20, 1977	"			Fed. S. & L. Assn.	K. W. Reed, et al	1398	267	2,177	Mt. O. B. Halloran Hotel Lot 32 1/2 Bl. "Paul" Kelly
31774 May 20, 1977	"			Fed. S. & L. Assn.	Samuel A. Jew	1398	304	4,000	Lot 32 & 33 Nugget St. May 21 Sub. Sec. 7
31812 May 23, 1977	"			Fed. S. & L. Assn.	Richard A. Parker, et al	1398	412	12,715	Lot 14 West Lane Del Norte Sub.
31942 May 23, 1977	"			Fed. S. & L. Assn.	Thomas J. Mason	1398	492	36,531	Lot 155 Bradford Bl. Wendover Sub. Sec. 4
31925 May 23, 1977	"			Fed. S. & L. Assn.	Daniel L. Lince, et al	1398	511	2,400	Lot 21 Woodlawn Bl. Trayler Park, 3 1/2 Miles N.
32138 May 24, 1977	"			Fed. S. & L. Assn.	Jahan A. De Jong, et al	1398	682	27,300	Lot 247 Woodlawn Bl. Inc. In mtg. on Lem Bl. 1277 pg 476
32242 May 25, 1977	"			Fed. S. & L. Assn.	Larry K. Matney, et al	1398	879		Mad. & Assumption Igou. Holmes Ave
32152 May 25, 1977	"			Fed. S. & L. Assn.	Nancy P. Kelly	1398	713	19,450	Lot 19 Mayfair Lane

INDIRECT or MORTGAGEE Index to Real Estate Mortgages — Greenville County, S. C.

REG. U. S. PAT. OFFICE *Chas McCott* County Indexes Since 1888
An Identifying Trade Mark

Open at Proper Tab according to First Letter or Letters of Name and refer to Buff Sub-Index sheet for page reference.

COTT FAMILY NAME INDEX No. 75 © 1949
MADE BY THE COTT INDEX COMPANY, COLUMBUS, OHIO
SOLD BY WALKER, EVANS & COGSWELL CO., CHARLESTON, S.C.

(VI)

FILE NUMBER DATE OF RECORD	MORTGAGEES FAMILY NAMES	GIVEN NAMES ABCDEFGH	GIVEN NAMES IJKLMNO	GIVEN NAMES PQRSTUVWXYZ	MORTGAGORS	BOOK	PAGE	Amount	BRIEF DESCRIPTION, LOCATION, ETC. (Not Warranted)
32254 May 25 1977	Carolina	Fed. N L assn.			^{stal} William B. Mathison	1398	797	.00 26,950	Forest Hpts. Lot 16 Long View Trance
32287 May 25 1977	"	"			^{stal} Duane D. Kennerfeldt	1398	837	.00 81,250	Trullingwood, sec. 6 Lot 13 Sheybridge Dr.
32426 May 26 1977	"	"			^{stal} Nat'l. Mtg. Invest. Co. Doyle Eugene	1398	905	.00 22,500	Lot = 5.03 ac. eastern rd.
32431 May 26 1977	"	Fed. N L assn.			^{stal} Larry D. Shaw Bldg. Inc.	1398	953	.00 26,000	Dynhayer Court Lot 8 Olympic Dr.
32453 May 26 1977	"	Fed. N L assn.			^{stal} Mickey Waldrop	1398	971	.00 13,500	Meyers Park, sec. 2 Lot 33 Sunset Dr.
32446 May 26 1977	"	Fed. N L assn.			^{stal} Larry D. Shaw Bldg. Inc.	1398	979		For mtg see Rem Bk. 1344 pg. 212 Mort. & Assumption Agreement, 77-4997
32355 May 26 1977	"	Fed. S & L Assn.			^{stal} Charles A. Harris	✓	✓	✓	fixtures - Rt. 11, Panorama Ct.
32511 May 27 1977	"	Fed. N L assn.			^{stal} Dale K. Clark	1399	51	.00 17,500	Sylvania ave. Leawood Lot 45 & 1/2 lot 46
32605 May 27 1977	"	Fed. N L assn.			^{stal} James A. McLaughly	1399	158	.00 36,400	Asellwood, sec. 6 Lot 59 Hunterscroft Lane
32638 May 27 1977	"	Fed. N L assn.			^{stal} Travelers Rest Plaza	1399	174	.00 480,000	(W.D. Hwy. 25) Tr. Rest Tract, Poinsett Hwy.
32660 May 30 1977	"	Fed. N L assn.			^{stal} Stanley W. McChesney	1399	251	.00 39,000	Del Norte Est. Lot 166 Rowell Dr.
32653 May 30 1977	"	Fed. N L assn.			^{stal} Francis W. Freeman	1399	260	.00 60,000	For orig see REM BK 1354 Pg. 121. Lot, Crescent ave.
"	"	"	"	"	" " " "	1399	260		
32778 May 31 1977	"	"	"	"	^{stal} Jerome E. Wechter	1399	368	.00 37,000	Sugar creek, sec. 1 Lot 314 Silver Pine Ct.
32806 May 31 1977	"	Fed. N L assn.			^{stal} Sherman A. Dye	1399	395	.00 24,500	Central Dev. Corp. Lot 136 Willwood Dr.
32832 May 31 1977	"	Fed. N L assn.			^{stal} David N. Fisher	1399	436	.00 17,500	Birchside, Sec. 3. Lot 19 Palmetto ave.

INDIRECT or MORTGAGEE Index to Real Estate Mortgages — Greenville County, S. C.

REG. U. S. PAT. OFFICE *Chas. McCott* County Indexes Since 1888 An Identifying Trade Mark


Open at Proper Tab according to First Letter or Letters of Name and refer to Buff Sub-Index sheet for page reference.

COTT FAMILY NAME INDEX No. 75 © 1949
MADE BY THE COTT INDEX COMPANY, COLUMBUS, OHIO
SOLD BY WALKER, EVANS & COGSWELL CO., CHARLESTON, S.C.

FILE NUMBER DATE OF RECORD	MORTGAGEES FAMILY NAMES	GIVEN NAMES ABCDEFGHIJ	GIVEN NAMES JKLMNO	GIVEN NAMES PQRSTUWXYZ	MORTGAGORS	BOOK	PAGE	Amount	BRIEF DESCRIPTION, LOCATION, ETC. (Not Warranted)
32733 May 3, 1977	Carolina	Catherine L.			Carolina Fed. S & L <i>assn.</i>	1399	440	35,000	addi. sec. 2, north of Lot 3 Shiloh Lake Rd.
32770 May 3, 1977	"				Johanny L. Payne <i>et al.</i>	1399	518	24,900	Westwood, sec. 4, Duille Lot 548 Churchwood Ct.
32968 May 3, 1977	"				Thomas H. Collier, Jr.	1399	539	30,150	Lot 41, Clark Dr.
33169 June 1, 1977	"	Fed. S & L Assn.			Cathran & Darkey Bldg. Inc. Church by Dr.	1399	598		Sec. mtg. see Mem Bk. 1384 pg. 756 Release lot 314 Sugar Creek Sec. I Mem Bk. 1019 pg. 585
33098 June 1, 1977	"	Fed. S & L Assn.			First Pentecostal Tabernacle	1399	760		Extension Agreement for mtg. see "Carrollvale E"
32988 June 4, 1977	"	Fed. S & L Assn.			John A. Belton, Inc.	1399	606	36,400	Lot 116 Bunker Hill, etc.
33127 June 4, 1977	"	Fed. S & L Assn.			Wayne Dodgens, <i>et al.</i>	1399	679	24,000	Lot Davis Dr. Duille Dr. "Kerthline Park"
33127 June 4, 1977	"	Fed. S & L Assn.			Jimmy J. Lindsey	1399	680	15,400	Lot 27 Dale Dr.
33122 June 4, 1977	"	Fed. S & L Assn.			Lloyd D. Smith	1399	690	22,000	Lot 2 = 2.00 sec. 6 north of lot 20 & lot 291 by Dr.
" June 4, 1977	"	"	"	"	" " "	1399	687		lot 20 & lot 291 by Dr.
33121 June 1, 1977	"	Fed. S & L Assn.			Larry H. Shaw Bldg. Inc.	1399	700	35,000	Lot 1, 2, 3, 4, 5, 6, 7, 8, 9, 10, 11, 12, 13, 14, 15, 16, 17, 18, 19, 20, 21, 22, 23, 24, 25, 26, 27, 28, 29, 30, 31, 32, 33, 34, 35, 36, 37, 38, 39, 40, 41, 42, 43, 44, 45, 46, 47, 48, 49, 50, 51, 52, 53, 54, 55, 56, 57, 58, 59, 60, 61, 62, 63, 64, 65, 66, 67, 68, 69, 70, 71, 72, 73, 74, 75, 76, 77, 78, 79, 80, 81, 82, 83, 84, 85, 86, 87, 88, 89, 90, 91, 92, 93, 94, 95, 96, 97, 98, 99, 100
33402 June 3, 1977	"	Fed. S & L Assn.			Larry L. Swartz, <i>et al.</i>	1399	964	36,000	Heritage Hills, Bldg. Dr. Lot 115 Mims St.
33577 June 6, 1977	"				James Lee Cumble, Jr. <i>(by her atty. in fact. Daniel P. Douglas)</i>	1400	129	32,500	Lot 18 Lorena Dr. Lawrence
33606 June 6, 1977	"	Fed. S & L Assn.			Rosa Fair Douglas	1400	119	47,000	Business Lane Lot 14 Partridge Lane +
33793 June 7, 1977	"	Fed. S & L Assn.			James D. Calmer, <i>et al.</i>	1400	287	10,000	"Maple Spk" Sec. 1 Lot 4 Kachumal Dr.
33889 June 8, 1977	"				Richard A. Gardner	1400	345	16,400	Lot 17, map 4

INDIRECT or MORTGAGEE Index to Real Estate Mortgages — Greenville County, S. C.

REG. U. S. PAT. OFFICE *Chas McCott* County Indexes Since 1888
An Identifying Trade Mark

 Open at Proper Tab according to First Letter or Letters of Name and refer to Buff Sub-Index sheet for page reference.

COTT FAMILY NAME INDEX No. 75 © 1949
MADE BY THE COTT INDEX COMPANY, COLUMBUS, OHIO
SOLD BY WALKER, EVANS & COGSWELL CO., CHARLESTON, S. C.

(WV)

FILE NUMBER DATE OF RECORD	MORTGAGEES FAMILY NAMES	GIVEN NAMES ABCDEFGH	GIVEN NAMES IJKLMNO	GIVEN NAMES PQRSTUVWXYZ	MORTGAGORS	BOOK	PAGE	Amount	BRIEF DESCRIPTION, LOCATION, ETC. (Not Warranted)
33984 Jun. 9, 1977	Carolina	Federal S	& L Assn.		<i>etal</i> Harold L. Huffman	1400	438	.00 11,100	Meyers Park, sec. 1 Lot 49 Forest Lane
34114 Jun. 19, 1977	"	"	"		<i>etal</i> William A. Leslie	1400	595	.00 10,500	Meyers Park, sec. 1 Lot 8 Rockwood Dr.
34111 Jun. 10, 1977	"			<i>Inc.</i> Nat'l. mtg. Invest. Co.	Lewis L. Hilstrap	1400	662	.00 26,300	On. J. Foyan Rd., Pine Brook Ext. Pl. lots 13 & 14 Cor. Cardinal
34247 Jun. 10, 1977	"	Fed. S & L Assn.			Alex J. Riley	1400	670	.00 9,000	Lot 9 Edgemont ave. Riverside Blk. K
34244 Jun. 10, 1977	"	Fed. S & L Assn.		<i>Co., Inc.</i>	Sally Lee Killbury	1400	673	.00 9,500	Lot 4 Palmetto ave. (S.C. Hwy. 183)
34246 Jun. 13, 1977	"			<i>Co., Inc.</i> Nat'l. mtg. Invest.	William George	1400	676	.00 30,450	Lots 1 & 2 Farris Bridge Rd. See mtg. See Rem. Bk. 1357 pg. 763 Mod. & Assumption Agree.
34287 June 10, 1977	"	Fed. S & L Assn.		<i>Co., Inc.</i>	Wesco Builders	1400	573	.00	
34465 Jun. 13, 1977	"			<i>Co., Inc.</i> Nat'l. mtg. Invest.	William J. Fisher	1400	865	.00 45,850	Lot 25 Noelwood, sec. 2 Dauer Est., sec. 7
34466 Jun. 13, 1977	"	Fed. S & L Assn.			William H. Nelson	1400	869	.00 60,700	Lot 71 Henderson Rd. Shamash acre
34639 Jun. 15, 1977	"	Fed. S & L Assn.			Leroy W. Zercher	1401	48	.00 7,000	Lot 48 Kingswood Dr. See mtg. See Rem. Bk. 1304 pg. 701 Mod. & Assumption Agreement
34748 June 15, 1977	"	Fed. S & L Assn.		<i>Inc.</i>	Kenneth Wayne Ridings	1401	122	.00	
34754 June 15, 1977	"			<i>Inc.</i> Nat'l. mtg. Invest. Co.	James Edward Mackey	1401	168	.00	Release Lien by Judgment Roll # 77-2158 See mtg. See Rem. Book 1317 pg. 32
34754 June 15, 1977	"	Fed. S & L Assn.			Deed-Lien Investment	1401	170	.00	Release Lien by Judgment Roll # 77-1843 See mtg. See Rem. Book 1299 pg. 688
34754 June 15, 1977	"			<i>Co., Inc.</i> Nat'l. mtg. Invest.	Malcolm Curston	1401	171	.00	Release Lien by Judgment Roll # 77-2160 See mtg. See Rem. Book 1368 pg. 623
	"					1401	171	.00	

INDIRECT or MORTGAGEE Index to Real Estate Mortgages — Greenville County, S. C.

() REG. U. S. PAT. OFFICE *Chas. McColl* County Indexes Since 1888 An Identifying Trade Mark

Open at Proper Tab according to First Letter or Letters of Name and refer to Buff Sub-Index sheet for page reference.

COTT FAMILY NAME INDEX No. 75 © 1949
MADE BY THE COTT INDEX COMPANY, COLUMBUS, OHIO
SOLD BY WALKER, EVANS & COGSWELL CO., CHARLESTON, S.C.

FILE NUMBER DATE OF RECORD	MORTGAGEES FAMILY NAMES	GIVEN NAMES ABCDEFGHIJ	GIVEN NAMES JKLMNO	GIVEN NAMES PQRSTUVWXYZ	MORTGAGORS	BOOK	PAGE	Amount	BRIEF DESCRIPTION, LOCATION, ETC. (Not Warranted)
34754 June 15, 1977	Carolina			<i>Inc.</i> Nat'l Mtg. Invest. Co.	James O. Benson, et al	1401	172		Release Lien by Judgment Rec # 77-2161 for mtg. see Rem Book 1291 pg 413
	"		"	"	"	1401	172		
34818 June 16, 1977	"	Fed. S & L Assn.			Michael W. Neal, et al	1401	221	15,500	Lot 4 Sanderson ave. Exton.
34999 June 17, 1977	"	Fed. S & L Assn.			Frank E. Simonsen, Inc.	1401	364	38,500	Country Club Home Lot 12 Foxcroft Rd.
34997 June 17, 1977	"	Fed. S & L Assn.			Catharine & Darby Bldg. Co.	1401	372	220,000	Lot 173 White Mt. St. Lots 233, 221, Gray St. St. Lot 325 White Mt. St. Sugar Creek, Sec. 2, Mt. 1
"	"	"	"	"	"	1401	372		
"	"	"	"	"	"	1401	372		
35050 June 17, 1977	"	Fed. S & L Assn.			Edith M. Boyd, et al	1401	521		Release Lien by Judgment Rec # 77-2344 - for mtg. see Rem Book 1333 pg 872
	"				"	1401	521		
35166 June 20, 1977	"	Fed. S & L Assn.			R. Bruce Owen	1401	563	23,800	Country Club East Lot 41 Douglas Dr.
35236 June 20, 1977	"	Fed. S & L Assn.			Thomas D. Croft, et al	1401	581	39,200	Hgts. also 2 Stamps Lot 6 Ben St. McDaniel
35376 June 21, 1977	"	Fed. S & L Assn.			Franklin Enterprises, Inc.	1401	734		for mtg. see Rem Book 1390 pg 273 Mort. & Assumption Agreement
35305 June 21, 1977	"	Fed. S & L Assn.			Asa D. Patterson, et al	1401	682	5,375	Shills St. The lot 2 & 2 Bailey St. (Henrietta ave.)
35310 June 21, 1977	"	Fed. S & L Assn.			Maxwell Alston, et al	1401	695	14,750	Lot 2 Rice St.
35335 June 21, 1977	"	Fed. S & L Assn.			Ernest W. Powell, Jr.	1401	700	24,750	Lot 5 Prince ave.
35515 June 22, 1977	"	Fed. S & L Assn.			Richard L. Griffin, et al	1401	877	32,300	" Lot 3 Sherman St.

INDIRECT or MORTGAGEE Index to Real Estate Mortgages — Greenville County, S. C.

REG. U. S. PAT. OFFICE *Chas. McCall* County Indexes Since 1888 An Identifying Trade Mark

 Open at Proper Tab according to First Letter or Letters of Name and refer to Buff Sub-Index sheet for page reference.


COTT FAMILY NAME INDEX No. 75 © 1949
MADE BY THE COTT INDEX COMPANY, COLUMBUS, OHIO
SOLD BY WALKER, EVANS & COGSWELL CO., CHARLESTON, S.C.

(X)

FILE NUMBER DATE OF RECORD	MORTGAGEES FAMILY NAMES	GIVEN NAMES ABCDEFGHIJ	GIVEN NAMES KLMNO	GIVEN NAMES PQRSTUVWXYZ	MORTGAGORS	BOOK	PAGE	Amount	BRIEF DESCRIPTION, LOCATION, ETC. (Not Warranted)	
35538 June 22, 1977	Carolina	Fed. S. & L. Assn.			James W. Galloway, Jr. ^{et al}	1401	876		For mtg. see Rem Bk. 1315 pg. 13 Mod. & Assumption Agreement	
35539 June 24, 1977	"	"	"	"	The Douglas Company	1401	895		For mtg. see Rem Bk. 1390 pg. 356 Mod. & Assumption Agreement	
35486 June 22, 1977	"	"	"	"	Mildred L. Vaughn ^{et al}	✓	✓	✓	77-5830 furniture - 148 Braughton Dr. Wardlaw St.	
35732 June 23, 1977	"	Fed. S. & L. Assn.			William C. Robinson	1402	42	54,000	Lot, Cor. Rlett St. & Phase I	
35734 June 23, 1977	"	Fed. S. & L. Assn.			Ray J. Colchane, et al	1402	58	30,000	Lot 93 "Pebble creek"	
35752 June 24, 1977	"			Nat'l mtg. Invest. Co. ^{Inc.}	Gordon B. Ford	1402	215		Mtg. Assigned to Life Ins. Co. of Va. For mtg. see Rem Bk. 1391 pg. 533 & Re-Record Bk. 1402 pg. 115	
35849 June 24, 1977	"	Federal S. & L. Assn.			Levin L. Gistrap	1402	221		For mtg. see Rem Bk. 1301 pg. 640 Mod. & Assumption Agreement	
35747 June 24, 1977	"			Nat'l. mtg. Invest. Co.	Gordon B. Ford	Re-Record	1402	115	.00	Correct. mtg. for orig. see R.E.M. Bk. 1391 pg. 533. Lot 4
"	"			"	"	Re-Record	1402	115		Callinwood Lane, Callinwood Pt. For mtg. see Rem Bk. 1358 pg. 593 Release lot 62 Poplarville Dr.
35949 June 27, 1977	"			Nat'l mtg. Invest. Co.	John Crossland Company	1402	244		Phase II	
35914 June 27, 1977	"	Fed. S. & L. Assn.			Charles B. Galloway	1402	267	18,000	29.3 acs. Georgia Rd., Ch. Belle meade, Sec. 4	
36146 June 28, 1977	"			Nat'l. mtg. Invest. Co. ^{Inc.}	Donald E. Scott, et al	1402	402	35,000	Ch. Lala 4271 428 Pine creek see Rem Bk. 1340 pg. 372	
36166 June 28, 1977	"	Fed. S. & L. Assn.			Fred M. Rashind, et al	1402	434		Nat'l. Assumpt. agree. for mtg.	
35856 June 24, 1977	"	Fed. S. & L. Assn.			Henny A. Swanney ^{et al}	1059	280		For mtg. see Rem Bk. 1279 pg. 811 Release lot 22 Quincey Dr.	
36199 June 29, 1977	"	Fed. S. & L. Assn.			Michael L. Campbell	1402	510	24,500	"Kirkwood style" Lot 56 Edgewood Dr.	

INDIRECT or MORTGAGEE Index to Real Estate Mortgages — Greenville County, S. C.

() REG. U. S. PAT. OFFICE *Chas. McCott* County Indexes Since 1888 An Identifying Trade Mark

 Open at Proper Tab according to First Letter or Letters of Name and refer to Buff Sub-Index sheet for page reference.

COTT FAMILY NAME INDEX No. 75 © 1949
MADE BY THE COTT INDEX COMPANY, COLUMBUS, OHIO
SOLD BY WALKER, EVANS & COGSWELL CO., CHARLESTON, S.C.

FILE NUMBER DATE OF RECORD	MORTGAGEES FAMILY NAMES	GIVEN NAMES ABCDEFGHIJ	GIVEN NAMES JKLMNO	GIVEN NAMES PQRSTUVWXYZ	MORTGAGORS	BOOK	PAGE	Amount	BRIEF DESCRIPTION, LOCATION, ETC. (Not Warranted)
36290 June 29, 1977	Carolina	Fed. S & L Assn.			Larry J. Johnson ^{etal}	1402	571	44,000	Costa's Home sec. 12 Lot 33 Carolina way
36294 June 29, 1977	"	" " "			Sherry W Cotton	1402	574	} mtg. assigned to Gov'n Nat'l mtg. Assn. for mtg. see REM Book 1356 pg. 791 2nd mtg. see REM Bk. 1397 pg. 669 mtg assigned to Life Ins. Co. of Ga.	
"	"	" " "			" " "	1402	574		
36407 June 30, 1977	"	Nat'l mtg. Investment Co. Inc.			Waymon Rudolph Williard ^{etal}	1402	631		
36511 June 30, 1977	"	Fed. S. & L. Assn.			Cathran & Darby Bldrs. ^{Inc.}	1402	813	} Release lots 215 & 222 Sugar Creek Sec. I for mtg. see REM Bk. 1384 pg. 756	
"	"	" " "			" " "	1402	813		
36355 June 30, 1977	"	Fed. S & L Assn.			Loy C. Jones, Jr. ^{etal}	1402	658	29,000	Lot 19 1/2 lot 27 Kent St.
36385 June 30, 1977	"	Fed. S & L Assn.			Malcolm A. Kessinger ^{etal}	1402	686	47,000	Truicrest, sec. 5, map 1 Lot 86 Continental Dr.
36468 June 30, 1977	"	Fed. S & L Assn.			Jeffrey W. McCulloch ^{etal}	1402	699	55,950	Stage Ridge Ct. part "Stage Ridge" Lot 215 Con. Stage Ridge Rd.
36392 June 30, 1977	"	Nat'l. mtg. Invest. Co.			Thomas N. Caldwell ^{Inc.}	1402	677	37,150	Lot 2 Wood St. 77-6207
90 July 1, 1977	"	Fed S & L.			Eloise Gardner, ^{Inc.} ^{etal}	✓	✓	✓	fixtures - 104 Andover Rd.
30 July 1, 1977	"	Nat'l. mtg. Invest. Co.			David L. Martin, ^{etal}	1402	847	17,500	Lot 1436 Decatur St. "Northwood" sec. 3
46 July 1, 1977	"	Fed. S & L Assn.			Raymond L. Nelson ^{etal}	1402	875	45,900	Lot 65 Truicrest Lane Lone Cleveland Forest
171 July 1, 1977	"	Fed. S & L Assn.			Timothy D. Berbeck ^{etal}	1402	941	31,950	Lot 177 & 180 lot 180 Knollwood Westlyffe, sec. 5
178 July 1, 1977	"	Fed. S & L Assn.			W. Lynell Sumner, ^{etal}	1402	950	31,500	Lot 217 Westlyffe way "Cherokee Park"
220 July 1, 1977	"	Fed. S & L Assn.			Henning J. Poser	1402	986	9,000	Lot 75 Calceolar ave.

INDIRECT or MORTGAGEE Index to Real Estate Mortgages — Greenville County, S. C.

REG. U. S. PAT. OFFICE *Chas McCott* County Indexes Since 1888 An Identifying Trade Mark

 Open at Proper Tab according to First Letter or Letters of Name and refer to Buff Sub-Index sheet for page reference.


COTT FAMILY NAME INDEX No. 75 © 1949
MADE BY THE COTT INDEX COMPANY, COLUMBUS, OHIO
SOLD BY WALKER, EVANS & COGSWELL CO., CHARLESTON, S.C.

(11)

FILE NUMBER DATE OF RECORD	MORTGAGEES FAMILY NAMES	GIVEN NAMES ABCDEFGHIJ	GIVEN NAMES KLMNO	GIVEN NAMES PQRSTUVWXYZ	MORTGAGORS	BOOK	PAGE	Amount	BRIEF DESCRIPTION, LOCATION, ETC. (Not Warranted)
242 Jul. 5, 1977	Carolina	Federal	& L Assn.		Robert E. Hayes, etal	1403	96	40,000	Sec. 1 Rd. + Grey Stone Ct., Sugar Creek Lot 222 Cor. Stone Ridge
247 Jul. 5, 1977	"	"	"		Danill B. Carter, etal	1403	99	24,000	Highland, Dy. + Duille Sp. Lot 50 + Pt. lot 51
356 Jul. 5, 1977	"	"	"		Rebecca Lynn Childs	1403	135	23,000	Dy. "Sunset Hills" Lot 40 + 41 + 42 + 43 + 44 + 45 + 46 + 47 + 48 + 49 + 50 + 51 + 52 + 53 + 54 + 55 + 56 + 57 + 58 + 59 + 60 + 61 + 62 + 63 + 64 + 65 + 66 + 67 + 68 + 69 + 70 + 71 + 72 + 73 + 74 + 75 + 76 + 77 + 78 + 79 + 80 + 81 + 82 + 83 + 84 + 85 + 86 + 87 + 88 + 89 + 90 + 91 + 92 + 93 + 94 + 95 + 96 + 97 + 98 + 99 + 100 + 101 + 102 + 103 + 104 + 105 + 106 + 107 + 108 + 109 + 110 + 111 + 112 + 113 + 114 + 115 + 116 + 117 + 118 + 119 + 120 + 121 + 122 + 123 + 124 + 125 + 126 + 127 + 128 + 129 + 130 + 131 + 132 + 133 + 134 + 135 + 136 + 137 + 138 + 139 + 140 + 141 + 142 + 143 + 144 + 145 + 146 + 147 + 148 + 149 + 150 + 151 + 152 + 153 + 154 + 155 + 156 + 157 + 158 + 159 + 160 + 161 + 162 + 163 + 164 + 165 + 166 + 167 + 168 + 169 + 170 + 171 + 172 + 173 + 174 + 175 + 176 + 177 + 178 + 179 + 180 + 181 + 182 + 183 + 184 + 185 + 186 + 187 + 188 + 189 + 190 + 191 + 192 + 193 + 194 + 195 + 196 + 197 + 198 + 199 + 200 + 201 + 202 + 203 + 204 + 205 + 206 + 207 + 208 + 209 + 210 + 211 + 212 + 213 + 214 + 215 + 216 + 217 + 218 + 219 + 220 + 221 + 222 + 223 + 224 + 225 + 226 + 227 + 228 + 229 + 230 + 231 + 232 + 233 + 234 + 235 + 236 + 237 + 238 + 239 + 240 + 241 + 242 + 243 + 244 + 245 + 246 + 247 + 248 + 249 + 250 + 251 + 252 + 253 + 254 + 255 + 256 + 257 + 258 + 259 + 260 + 261 + 262 + 263 + 264 + 265 + 266 + 267 + 268 + 269 + 270 + 271 + 272 + 273 + 274 + 275 + 276 + 277 + 278 + 279 + 280 + 281 + 282 + 283 + 284 + 285 + 286 + 287 + 288 + 289 + 290 + 291 + 292 + 293 + 294 + 295 + 296 + 297 + 298 + 299 + 300 + 301 + 302 + 303 + 304 + 305 + 306 + 307 + 308 + 309 + 310 + 311 + 312 + 313 + 314 + 315 + 316 + 317 + 318 + 319 + 320 + 321 + 322 + 323 + 324 + 325 + 326 + 327 + 328 + 329 + 330 + 331 + 332 + 333 + 334 + 335 + 336 + 337 + 338 + 339 + 340 + 341 + 342 + 343 + 344 + 345 + 346 + 347 + 348 + 349 + 350 + 351 + 352 + 353 + 354 + 355 + 356 + 357 + 358 + 359 + 360 + 361 + 362 + 363 + 364 + 365 + 366 + 367 + 368 + 369 + 370 + 371 + 372 + 373 + 374 + 375 + 376 + 377 + 378 + 379 + 380 + 381 + 382 + 383 + 384 + 385 + 386 + 387 + 388 + 389 + 390 + 391 + 392 + 393 + 394 + 395 + 396 + 397 + 398 + 399 + 400 + 401 + 402 + 403 + 404 + 405 + 406 + 407 + 408 + 409 + 410 + 411 + 412 + 413 + 414 + 415 + 416 + 417 + 418 + 419 + 420 + 421 + 422 + 423 + 424 + 425 + 426 + 427 + 428 + 429 + 430 + 431 + 432 + 433 + 434 + 435 + 436 + 437 + 438 + 439 + 440 + 441 + 442 + 443 + 444 + 445 + 446 + 447 + 448 + 449 + 450 + 451 + 452 + 453 + 454 + 455 + 456 + 457 + 458 + 459 + 460 + 461 + 462 + 463 + 464 + 465 + 466 + 467 + 468 + 469 + 470 + 471 + 472 + 473 + 474 + 475 + 476 + 477 + 478 + 479 + 480 + 481 + 482 + 483 + 484 + 485 + 486 + 487 + 488 + 489 + 490 + 491 + 492 + 493 + 494 + 495 + 496 + 497 + 498 + 499 + 500 + 501 + 502 + 503 + 504 + 505 + 506 + 507 + 508 + 509 + 510 + 511 + 512 + 513 + 514 + 515 + 516 + 517 + 518 + 519 + 520 + 521 + 522 + 523 + 524 + 525 + 526 + 527 + 528 + 529 + 530 + 531 + 532 + 533 + 534 + 535 + 536 + 537 + 538 + 539 + 540 + 541 + 542 + 543 + 544 + 545 + 546 + 547 + 548 + 549 + 550 + 551 + 552 + 553 + 554 + 555 + 556 + 557 + 558 + 559 + 560 + 561 + 562 + 563 + 564 + 565 + 566 + 567 + 568 + 569 + 570 + 571 + 572 + 573 + 574 + 575 + 576 + 577 + 578 + 579 + 580 + 581 + 582 + 583 + 584 + 585 + 586 + 587 + 588 + 589 + 590 + 591 + 592 + 593 + 594 + 595 + 596 + 597 + 598 + 599 + 600 + 601 + 602 + 603 + 604 + 605 + 606 + 607 + 608 + 609 + 610 + 611 + 612 + 613 + 614 + 615 + 616 + 617 + 618 + 619 + 620 + 621 + 622 + 623 + 624 + 625 + 626 + 627 + 628 + 629 + 630 + 631 + 632 + 633 + 634 + 635 + 636 + 637 + 638 + 639 + 640 + 641 + 642 + 643 + 644 + 645 + 646 + 647 + 648 + 649 + 650 + 651 + 652 + 653 + 654 + 655 + 656 + 657 + 658 + 659 + 660 + 661 + 662 + 663 + 664 + 665 + 666 + 667 + 668 + 669 + 670 + 671 + 672 + 673 + 674 + 675 + 676 + 677 + 678 + 679 + 680 + 681 + 682 + 683 + 684 + 685 + 686 + 687 + 688 + 689 + 690 + 691 + 692 + 693 + 694 + 695 + 696 + 697 + 698 + 699 + 700 + 701 + 702 + 703 + 704 + 705 + 706 + 707 + 708 + 709 + 710 + 711 + 712 + 713 + 714 + 715 + 716 + 717 + 718 + 719 + 720 + 721 + 722 + 723 + 724 + 725 + 726 + 727 + 728 + 729 + 730 + 731 + 732 + 733 + 734 + 735 + 736 + 737 + 738 + 739 + 740 + 741 + 742 + 743 + 744 + 745 + 746 + 747 + 748 + 749 + 750 + 751 + 752 + 753 + 754 + 755 + 756 + 757 + 758 + 759 + 760 + 761 + 762 + 763 + 764 + 765 + 766 + 767 + 768 + 769 + 770 + 771 + 772 + 773 + 774 + 775 + 776 + 777 + 778 + 779 + 780 + 781 + 782 + 783 + 784 + 785 + 786 + 787 + 788 + 789 + 790 + 791 + 792 + 793 + 794 + 795 + 796 + 797 + 798 + 799 + 800 + 801 + 802 + 803 + 804 + 805 + 806 + 807 + 808 + 809 + 810 + 811 + 812 + 813 + 814 + 815 + 816 + 817 + 818 + 819 + 820 + 821 + 822 + 823 + 824 + 825 + 826 + 827 + 828 + 829 + 830 + 831 + 832 + 833 + 834 + 835 + 836 + 837 + 838 + 839 + 840 + 841 + 842 + 843 + 844 + 845 + 846 + 847 + 848 + 849 + 850 + 851 + 852 + 853 + 854 + 855 + 856 + 857 + 858 + 859 + 860 + 861 + 862 + 863 + 864 + 865 + 866 + 867 + 868 + 869 + 870 + 871 + 872 + 873 + 874 + 875 + 876 + 877 + 878 + 879 + 880 + 881 + 882 + 883 + 884 + 885 + 886 + 887 + 888 + 889 + 890 + 891 + 892 + 893 + 894 + 895 + 896 + 897 + 898 + 899 + 900 + 901 + 902 + 903 + 904 + 905 + 906 + 907 + 908 + 909 + 910 + 911 + 912 + 913 + 914 + 915 + 916 + 917 + 918 + 919 + 920 + 921 + 922 + 923 + 924 + 925 + 926 + 927 + 928 + 929 + 930 + 931 + 932 + 933 + 934 + 935 + 936 + 937 + 938 + 939 + 940 + 941 + 942 + 943 + 944 + 945 + 946 + 947 + 948 + 949 + 950 + 951 + 952 + 953 + 954 + 955 + 956 + 957 + 958 + 959 + 960 + 961 + 962 + 963 + 964 + 965 + 966 + 967 + 968 + 969 + 970 + 971 + 972 + 973 + 974 + 975 + 976 + 977 + 978 + 979 + 980 + 981 + 982 + 983 + 984 + 985 + 986 + 987 + 988 + 989 + 990 + 991 + 992 + 993 + 994 + 995 + 996 + 997 + 998 + 999 + 1000
312 Jul. 5, 1977	"	"	"		A. Wayne Franklin	1403	151	21,000	Green Forest, sec. 5 Lot 27 Pinnacle Dr., Sav. mtg. on Rem. Bl. 1366 pg. 951 Mort. + Assumption Agreement
364 July 5, 1977	"	"	"		Jim M. Daughy, Inc.	1403	157		"Shamrock acre" Lot 38 Shamrock Circle,
616 Jul. 7, 1977	"	"	"		Elizabeth L. Blanton	1403	364	23,000	"Ridgewood" Lot 23 Ridgewood Dr.,
655 Jul. 7, 1977	"		Nat'l. Mtg. Invest. Co.		John W. Bennett, etal	1403	371	27,700	
681 Jul. 7, 1977	"		Fed. S. & L. Assn.		Ernest Hill, etal	1403	386	6,500	Lot 1 Rowley St.
779 July 8, 1977	"		Fed. S. & L. Assn.		James E. Patten, etal (aka Brenton Edwards)	1403	597		see Rem. Bl. 9213 pg. 169 Assumption Agreement for mtg.
783 Jul. 8, 1977	"		Fed. S. & L. Assn.		Brenton Edwards, etal	1403	451	27,000	Deacon St. South St. Lot 13 Cor. Inver ave. +
782 Jul. 8, 1977	"		Nat'l. Mtg. Invest. Co.		Michael N. Bridges	1403	478	31,000	Lot 9 "Welcome acre" "Holly Springs" sec. II Mauldin
892 Jul. 11, 1977	"		Fed. S. & L. Assn.		Richard L. Dalls, etal	1403	604	32,300	Lot 49 Brook Bend Rd. "Meyers Park"
935 Jul. 11, 1977	"		Fed. S. & L. Assn.		John D. Dennis, III	1403	648	53,288	Lot 11 Rockwood Dr.
951 Jul. 11, 1977	"		Nat'l. Mtg. Invest. Co., Inc.		William J. Fisher, etal	1403	658	45,850	correct mtg. For orig. see Rem. Bl. 1400 pg. 865. Lot 25 Hawthorn, sec. 2
"	"		"		" " "	1403	658		
1081 Jul. 12, 1977	"		Fed. S. & L. Assn.		Joseph J. Blake, Jr.	1403	729	20,800	Pt. lot 46 Dalinew Dr.

INDIRECT or MORTGAGEE Index to Real Estate Mortgages — Greenville County, S. C.

() REG. U. S. PAT. OFFICE *Chas. M. Cotts* County Indexes Since 1888 An Identifying Trade Mark


 Open at Proper Tab according to First Letter or Letters of Name and refer to Buff Sub-Index sheet for page reference.

COTT FAMILY NAME INDEX No. 75 © 1949
MADE BY THE COTT INDEX COMPANY, COLUMBUS, OHIO
SOLD BY WALKER, EVANS & COGSWELL CO., CHARLESTON, S. C.

FILE NUMBER DATE OF RECORD	MORTGAGEES FAMILY NAMES	GIVEN NAMES ABCDEFGHIJ	GIVEN NAMES JKLMNO	GIVEN NAMES PQRSTUVWXYZ	MORTGAGORS	BOOK	PAGE	Amount	BRIEF DESCRIPTION, LOCATION, ETC. (Not Warranted)
1144 Jul. 12, 1977	Carolina			<i>Inc</i>				.00	
1199 Jul. 12, 1977	"			<i>Inc</i>				15,400	1.63 acres
1367 July 13, 1977	"			<i>Inc</i>				.00	Canebrake E
1292 July 13, 1977	"			<i>Inc</i>				3,200	Lot 123 Kings mtn. Dr., For Mtg. see Rem. bk. 1400 pg. 129 Assign. to Fed. Nat'l Mtg. Ass.
1264 Jul. 13, 1977	"			<i>Inc</i>				✓	77-6525 furniture - 6 Banner Dr.
1244 Jul. 13, 1977	"			<i>Inc</i>				.00	Green forest
1499 July 14, 1977	"			<i>Inc</i>				30,400	Lot 28 Linnelle Dr.,
1499 July 14, 1977	"			<i>Inc</i>				.00	
1402 Jul. 14, 1977	"			<i>Inc</i>				22,700	Lot 9 Extra "Brookforest" For Mtg. see Rem. bk. 1223 pg. 323 Release Lien by Judgment + Release 77-2615 For Mtg. see Rem. bk. 1384 pg. 325 Release Lien by Judgment Release 77-2672
1591 July 15, 1977	"			<i>Inc</i>				26,500	Shiloh East Lot 2 Buckskin Ct., 77-6651
1537 Jul. 15, 1977	"			<i>Inc</i>				✓	furniture - 41 Holmes Dr.
1655 Jul. 15, 1977	"			<i>Inc</i>				24,511	"Chenier 1012" Lot 21 Chenier Circle
1770 July 18, 1977	"			<i>Inc</i>				.00	Exp. Inter. A.
1817 Jul. 17, 1977	"			<i>Inc</i>				14,500	Pl. lot 48 Lane Dr. Lane
1815 Jul. 17, 1977	"			<i>Inc</i>				13,811	Lot 137 + 135 Summit St. Ct. 77-6660
	"			<i>Inc</i>				✓	furniture - 15 Bothram St.
	"			<i>Inc</i>				.00	
	"			<i>Inc</i>				31,253	Lot 26 Millbrook Dr.
	"			<i>Inc</i>				.00	"Dunbar Place" Sec. 7
	"			<i>Inc</i>				46,633	Lot 77 Ridgeway Dr.

INDIRECT or MORTGAGEE Index to Real Estate Mortgages — Greenville County, S. C.

REG. U. S. PAT. OFFICE *Chas McCott* County Indexes Since 1888 An Identifying Trade Mark

 Open at Proper Tab according to First Letter or Letters of Name and refer to Buff Sub-Index sheet for page reference.


COTT FAMILY NAME INDEX No. 75 © 1949
MADE BY THE COTT INDEX COMPANY, COLUMBUS, OHIO
SOLD BY WALKER, EVANS & COGSWELL CO., CHARLESTON, S. C.

(22)

FILE NUMBER DATE OF RECORD	MORTGAGEES FAMILY NAMES	GIVEN NAMES ABCDEFGHIJ	GIVEN NAMES JKLMNO	GIVEN NAMES PQRSTUVWXYZ	MORTGAGORS	BOOK	PAGE	Amount	BRIEF DESCRIPTION, LOCATION, ETC. (Not Warranted)
1796 Jul. 18, 1977	Carolina	Federal S	& L Assn.		James Farrell, et al	1404	315		see L&M St. 1363 Pg. 307 mod. & assumpt. agree. for mtg.
1796 Jul. 18, 1977	"	"	"		Premier Invest. Co. et al	1404	318		see L&M St. 1393 Pg. 125 mod. & assumpt. agree. for mtg.
2089 Jul. 20, 1977	"			Inc.	Walter McCray, Jr.	1404	583	27,750	Hills sec. 2" Lot 23 whin ct. "Whippowill"
2141 Jul. 24, 1977	"	Fed. S & L Assn.			Robert D. Godfrey, et al	1404	599	44,500	Krollwood, N.Y. Maudlin Lot 47 Wellington Dr.
2171 Jul. 20, 1977	"			Co., Inc.	J. Douglas Mandline	1404	608	34,500	The meadows, sec. II Lot 34 Meadowview Dr.
2176 Jul. 20, 1977	"	Fed. S & L Assn.			John Fowler, et al	1404	616	55,000	Lantern Dr. Lot 2, Cor. McDaniel ave.
2170 Jul. 20, 1977	"	Fed. S & L Assn.			Nancy Brooks Van Buren	1404	619	45,000	Lot 31 Lantern Dr.
2312 Jul. 21, 1977	"	Fed. S & L Assn.			D. Michell Plimmons	1404	741	31,350	Less St. Lot Waccamaw ave.
2435 July 22, 1977	"	"	"		Donald L. Gorsline, et al	✓	✓	✓	77-6894 Furniture - 218 Azalia Ct.
2372 Jul. 22, 1977	"			Inc.	Richard A. Royall, et al	1404	790	20,850	Dallan N.Y. also mtg. H. lots 20121 Rust ave.
2446 Jul. 22, 1977	"	Fed. S & L Assn.			Wanda S. Ball	1404	855	14,900	"Parkdale" Lot 45 Woodridge Dr.
2483 Jul. 22, 1977	"	Fed. S & L Assn.			Joe D. Hallar, et al	1404	871	30,400	Mannew Hills Lot 43 Nalloway Pl.
2477 Jul. 22, 1977	"	Fed. S & L Assn.			Derald H. Gilstrap	1404	877	33,000	Cedar Vale, sec. II Lot 67 Quinter ave.
2481 Jul. 22, 1977	"	Fed. S & L Assn.			Marvin E. Ridge, et al	1404	880	14,500	Prop. S. L. Styles Lot 5 N. Franklin Rd.
2527 Jul. 22, 1977	"	Fed. S & L Assn.			asa M. Gray, et al	1404	926	11,400	Mexico Park Lot 12 Lochwood Dr. sec. 1
2580 July 25, 1977	"			Inc. Co. Inc.	Eddie Earl Franklin, et al	✓	✓	✓	77-6954 Furniture - Lot 72 Westcliffe way

INDIRECT or MORTGAGEE Index to Real Estate Mortgages — Greenville County, S. C.

REG. U. S. PAT. OFFICE *Chas. McCott* County Indexes Since 1888 An Identifying Trade Mark

 Open at Proper Tab according to First Letter or Letters of Name and refer to Buff Sub-Index sheet for page reference.

COTT FAMILY NAME INDEX No. 75 © 1949
MADE BY THE COTT INDEX COMPANY, COLUMBUS, OHIO
SOLD BY WALKER, EVANS & COGSWELL CO., CHARLESTON, S.C.

FILE NUMBER DATE OF RECORD	MORTGAGEES FAMILY NAMES	GIVEN NAMES ABCDEFGHIJ	GIVEN NAMES JKLMNO	GIVEN NAMES PQRSTUVWXYZ	MORTGAGORS	BOOK	PAGE	Amount	BRIEF DESCRIPTION, LOCATION, ETC. (Not Warranted)
2642 Jul. 25, 1977	Carolina			<i>Inc.</i>	<i>etal</i> William George Culbert	Re-Record 1404 918		.30	Correct. mty. for orig. see 2641
"	"		"	"	"	Re-Record 1404 919		20,750	Sh. 1401 p. 210. L. 112 June
2641 Jul. 25, 1977	"		"	"	<i>etal</i> Eddie Carl Franklin	1405 1		.50	Bridge Rd. (S.C. Hwy. 183)
2681 Jul. 25, 1977	"		"	"	Abraham Hayward	1405 14		17,000	West Luffs. also Fred. Prof. Lot 17 West Luffs. way
2757 July 26, 1977	"	Fed. S. & L.			Victor H. Neetberg, <i>etal</i>	✓	✓	✓	"D. Luffs. 1912" H. Lot 33 D. Luffs. way, 77-6964
2788 July 26, 1977	"			<i>Inc.</i>	Stanley P. Williams II	Re-Record 1405 145			Assignment to Life Ins. Co. of Ga. for mty. see Rem. Bk. 1389
"	"		"	"	"	Re-Record 1405 145			pp. 8174 to 8175 sub. Bk. 1400 pp. 110
2790 July 26, 1977	"	Fed. S. & L. Assn.			Michael A. Lippincott	1405 169			for mty. see Rem. Bk. 1350 pp. 467
2697 Jul. 26, 1977	"	Fed. S. & L. Assn.			Bethel Fed. S. & L. Assn.	1405 100		45,000	W. G. & W. M. Lippincott H. S. & W. M. Lippincott
2705 Jul. 26, 1977	"			<i>Inc.</i>	Stanley P. Williams II	Re-Record 1405 100		.50	Lot 7 Sulfur Springs Rd.
"	"		"	"	"	Re-Record 1405 110		24,700	Correct. mty. for orig. see 2641
"	"		"	"	"	Re-Record 1405 110			Ch. 1389 pg. 117 Lot 37 Princeton
2842 Jul. 27, 1977	"	Fed. S. & L. Assn.			Robert W. Bunnell, Jr.	1405 225		32,600	univ. college mty.
2825 July 27, 1977	"	Fed. S. & L. Assn.			Sherry W. Cotton	1405 212			Del. Nat'l. Sec. pt.
2917 July 27, 1977	"	Fed. S. & L. Assn.			William M. Enteguin, <i>etal</i>	1405 28			Lot 432 Bransfield Rd.
2944 July 27, 1977	"	Fed. S. & L. Assn.			Brown Enterprises of S.C. Inc.	1405 305			for mty. see Rem. Bk. 1350 pp. 271
2944 July 27, 1977	"	"	"	"	Brown Enterprises of S.C. Inc.	1405 307			Assignment to Fed. Nat'l. mty. Assn.

INDIRECT or MORTGAGEE Index to Real Estate Mortgages — Greenville County, S. C.

REG. U. S. PAT. OFFICE *Chas. McCott* County Indexes Since 1888 An Identifying Trade Mark

 Open at Proper Tab according to First Letter or Letters of Name and refer to Buff Sub-Index sheet for page reference.


COTT FAMILY NAME INDEX No. 75 © 1949
MADE BY THE COTT INDEX COMPANY, COLUMBUS, OHIO
SOLD BY WALKER, EVANS & COGSWELL CO., CHARLESTON, S.C.

(AAA)

FILE NUMBER DATE OF RECORD	MORTGAGEES FAMILY NAMES	GIVEN NAMES ABCDEFGHIJ	GIVEN NAMES JKLMNO	GIVEN NAMES PQRSTUVWXYZ	MORTGAGORS	BOOK	PAGE	Amount	BRIEF DESCRIPTION, LOCATION, ETC. (Not Warranted)
3028 July 28, 1977	Carolina				Nat'l. Mtg. Invest. Co., Inc. Johnny L. Payne	1405	398		For mtg. see Rem. Bk. 1399 pg. 518 Mtg. Assigned Ind. Nat'l Mtg. Assoc.
3047 Jul. 28, 1977	"	Fed. St. L. Assn.			Willie Anderson, et al	1405	367	21,000	Lots 11, 16, & Pt. lot 17 Corner Ed. Chick Springs Rd. also lot 5 Lincoln Rd.
"	"	"	"	"	" " "	1405	367		
3153 July 29, 1977	"	Fed. S. & L. Assn.			Franklin Entegreni, Inc.	1405	429		For mtg. see Rem. Bk. 1387 pg. 613 Mod. & Assumption Agreement 77-7084
3079 July 29, 1977	"	"	"	"	John R. Hodgeson, et al				fixtures - 109 Sherondale Ln. Smille
3064 Jul. 29, 1977	"	Fed. St. L. Assn.			Frank N. Fulford, et al	1405	409	39,600	"Woodall" Lot 7 Camellat Dr.
3131 Jul. 29, 1977	"	Fed. St. L. Assn.			J. Williams Holt, et al	1405	461	85,000	"Barbafaly" Lot 23 Lockingham Rd.
3167 Jul. 29, 1977	"	Fed. St. L. Assn.			Wesley W. Lawton, Jr.	1405	486	72,000	"Woodmire" Lot 6 Brandysunnie Ct.
3324 Aug. 1, 1977	"	Fed. St. L. Assn.			Rennie C. Woodie, et al	1405	663	31,200	Lot 9 Yawn Est.
3433 Aug. 1, 1977	"			Inc.	James Carlton Smith	1405	707	22,300	Lot, S.C. Hwy. 20, Stone Sp.
3450 Aug. 1, 1977	"	Fed. S. & L. Assn.			Footnote Delta P. Inc.	1405	742		For mtg. see Rem. Bk. 1395 pg. 796 Mod. & Assumption Agre.
3473 Aug. 2, 1977	"	Fed. St. L. Assn.			Francis L. Sadghey, et al	1405	806	8,000	"E. Lynne Giddi" Lot 145 Sycamore Dr.
3463 Aug. 2, 1977	"	Fed. St. L. Assn.			Jacob L. Kerbersley	1405	815	35,000	Hampton Gardens, sec. 2 Lot 9 Hampton Ct., Wade
3628 Aug. 2, 1977	"			Inc.	Wayne D. Bridges, et al	Re-Record 1405	923	24,000	Correct. mtg. For orig. see R.E.M. Bk. 1404 pg. 42. Lot 27 Clearview Cir. "Clearview acres"
"	"			"	" " " "	Re-Record 1405	923		"Forecroft" sec. 1
3809 Aug. 4, 1977	"	Fed. St. L. Assn.			Barbara B. Pitte	1406	65	27,000	Lot 50 King George Rd.

INDIRECT or MORTGAGEE Index to Real Estate Mortgages — Greenville County, S. C.

REG. U. S. PAT. OFFICE *Chas. McCall* County Indexes Since 1888 An Identifying Trade Mark


 Open at Proper Tab according to First Letter or Letters of Name and refer to Buff Sub-Index sheet for page reference.

COTT FAMILY NAME INDEX No. 75 © 1949
MADE BY THE COTT INDEX COMPANY, COLUMBUS, OHIO
SOLD BY WALKER, EVANS & COGSWELL CO., CHARLESTON, S.C.

FILE NUMBER DATE OF RECORD	MORTGAGEES FAMILY NAMES	GIVEN NAMES ABCDEFGHIJ	GIVEN NAMES JKLMNO	GIVEN NAMES PQRSTUVWXYZ	MORTGAGORS	BOOK	PAGE	Amount	BRIEF DESCRIPTION, LOCATION, ETC. (Not Warranted)
3828 Aug 4, 1977	Carolina				a. Jerry Howell, etal	1406	79	27,500	Botany woods sec 1 Lot 235 Collingwood Rd.
3863 Aug 4, 1977	"				James C. Martin, etal	1406	127	36,700	Memphield Park, sec 2 Lot 67 Continental Dr.
3973 Aug 5, 1977	"				Crichton D. Briggs, Jr.	1406	240	37,000	June 1 Home Ct. (old Butler Rd.) 2 parcels = 4.2 ac. Cor. Emily Breakfast
4064 Aug 5, 1977	"				James P. Moore, Jr.	1406	271	27,000	Lot 11 Fairmont ave., Jr. mty. section 4, 130 pp. + 54 Mod. & Assumption Agre.
3922 Aug 5, 1977	"				W. D. Leslie	1406	181		
4388 Aug 9, 1977	"				L. Jerry Chapman etal	1406	567	12,000	Lot 7 Essex Ct. 77-7444 Taylors
4474 Aug 10, 1977	"				Franklin S. Forrester	✓	✓	✓	Fixtures - 101 South St. Jr mty. see REM Bk. 1354 pg. 298 Assigned to Br'n Nat'l mty. Assn.
4516 Aug 10, 1977	"				Charles E. Stewart, etal	1406	721		Jr mty. see REM Bk. 1336 pg. 373 Assigned to Br'n Nat'l mty. Assn.
4516 Aug 10, 1977	"				H. J. Burdell, etal	1406	722		Jr mty. see REM Bk. 1336 pg. 344 Assign. to Br'n Nat'l mty. Assn.
4704 Aug 10, 1977	"				Ben S. Corley, etal	1406	723		Jr mty. see REM Bk. 1396 pg. 297 Mod. & Assumption Agre.
Aug 11, 1977	"				United Development Service Inc.	1406	815		" " " " sec. 3 Lot 20 Siding Rd.
Aug 12, 1977	"				Walter C. Smith, etal Sec. 1, sec.	1406	715	11,111	sec. 11, " " " "
Aug 12, 1977	"				Brown Enterprises S.C. Inc.	1406	147	21,000	Lot 20 Kellie Rd.
Aug 12, 1977	"				Brown Enterprises	1406	151	21,000	sec. 11, " " " "
4830 Aug 12, 1977	"				Jack E. Shaw	1406	913		Agreement for Purchase & Extension of time for mty. see REM Book 1232 pg. 83
"	"				"	1406	913		

INDIRECT or MORTGAGEE Index to Real Estate Mortgages — Greenville County, S. C.

REG. U. S. PAT. OFFICE *Chas McCulloch* County Indexes Since 1888 An Identifying Trade Mark

 Open at Proper Tab according to First Letter or Letters of Name and refer to Buff Sub-Index sheet for page reference.

COTT FAMILY NAME INDEX No. 75 © 1949
MADE BY THE COTT INDEX COMPANY, COLUMBUS, OHIO
SOLD BY WALKER, EVANS & COGSWELL CO., CHARLESTON, S.C.

(888)

FILE NUMBER DATE OF RECORD	MORTGAGEES FAMILY NAMES	GIVEN NAMES ABCDEFGH	GIVEN NAMES IJKLMNO	GIVEN NAMES PQRSTUVWXYZ	MORTGAGORS	BOOK	PAGE	Amount	BRIEF DESCRIPTION, LOCATION, ETC. (Not Warranted)
4824 Aug. 12, 1977	Carolina				Jack E. Shaw	1406	905		See mtg. see REm Bk. 1230 pg. 83 Mort. & Assumption Agreement
4832 Aug. 12, 1977	"				John Howard Young, et al	1406	995		mtg. re. Assigned to Carolina Nat'l Mtg. Invest. Co. Inc. - for mtg. see REm Bk. 1362. pg. 194
"	"				" " " "	1406	995		
4832 Aug. 12, 1977	"				Patrick M. Dunbar, et al	1406	995		
"	"				" " " "	1406	995		mtg. re. Assigned to Carolina Nat'l Mtg. Invest. Co. Inc. - for mtg. see REm Bk. 1362 pg. 659 & re-recorded Bk. 1365 pg. 355
"	"				" " " "	1406	995		
5002 Aug. 15, 1977	"				Thomas Edwin Wilson, et al	1407	42	50,000	"Huntington" Lot 6 A, Pondera Rd.
5101 Aug. 15, 1977	"				John Howard Young, et al	1407	143		See mtg. see REm Bk. 1362 pg. 194 Mtg. Assigned to Fed. Nat'l Mtg. Assn.
5103 Aug. 15, 1977	"				Richard L. Fay, et al	1407	144		mtg. Assigned to Carolina Nat'l Mtg. Invest. Co. Inc. - for mtg. see REm Bk. 1377 pg. 413
"	"				" " " "	1407	144		
5102 Aug. 15, 1977	"				Richard L. Fay, et al	1407	142		See mtg. see REm Bk. 1377 pg. 413 Mtg. Assigned to Fed. Nat'l Mtg. Assn.
5280 Aug. 17, 1977	"				Hans J. Freytag, et al	1407	285	33,000	"Merisfield Park" Sec II Lot 31 Parliament Rd.
5329 Aug. 17, 1977	"				Kenneth Wayne Smith	1407	319	25,400	Lot 12 Bulley ave.
5482 Aug. 18, 1977	"				Franklin Enterprises, Inc.	1407	444		See mtg. see REm Bk. 1367 pg. 100 Mort. & Assumption Agreement
5856 Aug. 22, 1977	"				Jimmy A. Burrell, et al	1407	742	32,000	Ch. 1 Dunbar Bridge Rd. 15.037 acs. M ^c Kittrick Bridge
5860 Aug. 22, 1977	"				Shady L. Greer, et al	1407	749	19,900	"Cardinal Park" Lot 33 Cardinal Dr.

INDIRECT or MORTGAGEE Index to Real Estate Mortgages — Greenville County, S. C.

() REG. U. S. PAT. OFFICE *Chas. McCott* County Indexes Since 1888 An Identifying Trade Mark

Open at Proper Tab according to First Letter or Letters of Name and refer to Buff Sub-Index sheet for page reference.

COTT FAMILY NAME INDEX No. 75 © 1949
MADE BY THE COTT INDEX COMPANY, COLUMBUS, OHIO
SOLD BY WALKER, EVANS & COGSWELL CO., CHARLESTON, S.C.

FILE NUMBER DATE OF RECORD	MORTGAGEES FAMILY NAMES	GIVEN NAMES ABCDEFGHIH	GIVEN NAMES IJKLMNO	GIVEN NAMES PQRSTUVWXYZ	MORTGAGORS	BOOK	PAGE	Amount	BRIEF DESCRIPTION, LOCATION, ETC. (Not Warranted)
5858 Aug. 22, 1977	Carolina				<i>etal</i> William H. Ferguson, Jr.	1407	753	37,500	"Woodhacker" Lot 3 Woodhacker Dr.,
5959 Aug. 23, 1977	"				Ronald D. Simmons, <i>etal</i>	1407	893	58,000	also int. in alley Lot 4 Kedgehill Ave.,
6015 Aug. 24, 1977	"				W. Wayne Lagenby, <i>etal</i>	1407	933	19,500	Sec. 1 Lot 3 Meyer Park,
6083 Aug. 24, 1977	"			<i>inc.</i>	Johnny Durrell Poole	1407	949	17,000	Lot 1 W. S. Hwy. 276
6020 Aug. 24, 1977	"				J. C. Dunlap	1408	13		Release lots 11 + 13 Blk 8 Highland - Dor. mtg. see REC Book 1347 pg. 959
6167 Aug. 25, 1977	"				Robert L. Simonet, <i>etal</i>	1408	44	45,000	
6439 Aug. 26, 1977	"				William E. Smith, Ltd.	1408	246		Dor. mtg. see REC Blk 1390 pg. 512 Mad. & Assumption Ctries.
6353 Aug. 26, 1977	"				<i>etal</i> William Van Der Laan	1408	123	55,000	Super. mech. fecy map 2 Lot 224 Oak Ridge Ct.,
6420 Aug. 26, 1977	"				<i>etal</i> Thomas A. Williams	1408	177	93,750	Green Valley Est. Lot 33 Green Valley Dr.,
6471 Aug. 27, 1977	"			<i>inc.</i>	Orville D. Nimble, <i>etal</i>	1408	250	21,250	Lot, W. Ende St.
6580 Aug. 27, 1977	"				Robert J. Jackson, <i>etal</i>	1408	310	40,000	Sec. 7, moundlin Lot 55 Foresta woods,
6795 Aug. 30, 1977	"			<i>inc.</i>	Charles Washington, Jr., <i>etal</i>	1408	492	25,000	Lockport, sec. 1 Pt. State 37138 Doyle St.
7555 Aug. 31, 1977	"				Edward M. Connell	1408	217	42,000	Sec. 1, Pop. Springs Unit 179 Inglewood
6911 Aug. 31, 1977	"				Joseph S. Boyer	1408	224	47,000	Alham Est.
7127 Sep. 4, 1977	"			<i>inc.</i>	John James Boyer	1408	717	23,000	Unit - 2, Pop. Springs Dunell St. "Dunell Est." Lot 1 Pop. Springs St. by the

INDIRECT or MORTGAGEE Index to Real Estate Mortgages — Greenville County, S. C.

REG. U. S. PAT. OFFICE *Chas McCott* County Indexes Since 1888 An Identifying Trade Mark

Open at Proper Tab according to First Letter or Letters of Name and refer to Buff Sub-Index sheet for page reference.


COTT FAMILY NAME INDEX No. 75 © 1949
MADE BY THE COTT INDEX COMPANY, COLUMBUS, OHIO
SOLD BY WALKER, EVANS & COGSWELL CO., CHARLESTON, S.C.

(CCC)

FILE NUMBER DATE OF RECORD	MORTGAGEES FAMILY NAMES	GIVEN NAMES ABCDEFGHIJ	GIVEN NAMES JKLMNO	GIVEN NAMES PQRSTUVWXYZ	MORTGAGORS	BOOK	PAGE	Amount	BRIEF DESCRIPTION, LOCATION, ETC. (Not Warranted)
7157 Sep. 1, 1977	Carolina	Federal S & L Assn.			<i>et al</i> Robert E. Dallaire	1408	143	38,150	Sec. 4 Lot 37 Vista Dr., Pinchurst
7398 Sep. 2, 1977	"			<i>inc.</i> Nat'l. Mtg. Invest. Co.	Granville M. Diekert	1409	25	27,500	Memorial Dr. Ext. Lot 13 Valley Creek Dr. +
7426 Sep. 6, 1977	"	Fed. S & L Assn.			Larry J. Epps, <i>et al</i>	1409	70	28,000	"Golden Stone Ests" Sec. 1 Lot 16 Golden Stone Cir.
7478 Sep. 6, 1977	"			<i>inc.</i> Nat'l. Mtg. Invest. Co.	George Dennis Bryant	1409	100	15,500	"Paris Regs." Lot 64 Regal Dr., Blk. D
7572 Sep. 6, 1977	"	Fed. S & L Assn.			Steven J. Langer, <i>et al</i>	1409	182	54,000	"Woodall" Lot 2 Camelot Dr.,
7501 Sep. 6, 1977	"	" " "			R. Charles Eldridge Jr.				77-8231 Green furniture - 202 Morgan Pt.
7188 Sept. 1, 1977	"	Fed. S & L Assn.			Cathryn + Darby Blum <i>Inc.</i>	1063	983		In Mtg. Sec Rem Bk. 1401 pg. 372 Release Lot 203 Dugan Creek Ave.
7781 Sep. 8, 1977	"	Fed. S & L Assn.			Jack C. Robertson	1409	353	17,000	"Westview" Dr. 20. Lot 15 King St. (Crestone Dr.)
7936 Sept. 9, 1977	"	Fed. S & L Assn.			Creatini Builders, <i>Inc.</i>	1409	426		In Mtg. Sec Rem Bk. 1362 pg. 805 Mod. & Assumption Agreement
7932 Sep. 9, 1977	"			<i>inc.</i> Nat'l. Mtg. Invest. Co.	Robert D. Lowell, <i>et al</i>	1409	455	23,000	Est. Sec. 1 also Pers. Prop. Lot 56 Drury Rd., Coachman
7986 Sep. 9, 1977	"	Fed. S & L Assn.			James J. Morrow, <i>et al</i>	1409	483	45,000	Hampton Terrace Lot 66 Edwards Ln. Wade
7919 Sep. 9, 1977	"			<i>inc.</i> Nat'l. Mtg. Invest. Co.	Robert D. Powell, <i>et al</i>				77-8365 Ests furniture - Lot 56, Coachman
7848 Sep. 9, 1977	"	Fed. S & L Assn.			Jan J. McKnight, <i>et al</i>	1409	433	28,600	Lot 15 W. Tallulah Dr.
8060 Sept. 12, 1977	"	Fed. S & L Assn.			George T. Duncan, <i>et al</i>	1409	588		In Mtg. Sec Rem Bk. 977 pg. 443 Mod. & Assumption Agreement
8169 Sep. 12, 1977	"			Nat'l. Mtg. Invest. Co. <i>inc.</i>	Thomas Lee Hinder, <i>et al</i>	1409	602	26,500	College 2 Regs. Lot 52 Princeton Ave.
8235 Sept. 13, 1977	"	Fed. S & L Assn.			Donald Edmond Baton	1409	692		In Mtg. Sec Rem Bk. 1104 pg. 393 Mod. & Assumption Agreement

INDIRECT or MORTGAGEE Index to Real Estate Mortgages — Greenville County, S. C.

REG. U. S. PAT. OFFICE *Chas McCott* County Indexes Since 1888
An Identifying Trade Mark

 Open at Proper Tab according to First Letter or Letters of Name and refer to Buff Sub-Index sheet for page reference.

COTT FAMILY NAME INDEX No. 75 © 1949
MADE BY THE COTT INDEX COMPANY, COLUMBUS, OHIO
SOLD BY WALKER, EVANS & COGSWELL CO., CHARLESTON, S.C.

FILE NUMBER DATE OF RECORD	MORTGAGEES FAMILY NAMES	GIVEN NAMES ABCDEFGHIJ	GIVEN NAMES JKLMNO	GIVEN NAMES PQRSTUVWXYZ	MORTGAGORS	BOOK	PAGE	Amount	BRIEF DESCRIPTION, LOCATION, ETC. (Not Warranted)
8229 Sep. 13, 1977	Carolina	Fed. St. L. Assn.			Paul S. Brooks, et al	1409	695	4,500	Pine St. Settlement St. Pt. lot 2 Belknap Ch. mill Ch.
8333 Sep. 13, 1977	"	Fed. St. L. Assn.			William A. Cason, et al Inc.	1421	763	28,350	Lot 500, County Ch. & East Valley, Sec. II
8474 Sep. 14, 1977	"	Fed. St. L. Assn.			United Sav. Services,	1431	843	32,800	Lot 17 Westwood Ave.,
8439 Sept. 14, 1977	"		Natl. Mtg. Invest. Co.	Inc.	Janner Leonard Beugler	1409	925		Release Lin. of Judgment Rec #77-3544 - for mtg. see REM Ch. 1167 pg. 105 See mtg. see REM Ch. 1377 pg. 250
8439 Sept. 14, 1977	"		"	"	"	1409	925		Release lin. by Judgment Rec #77-3734
8439 Sept. 14, 1977	"		"	"	Rickey Dale Duncan	1409	923		"Judgment Rec" Sec. II Lot 12 Belknap Ch. & "1/2" North side"
8494 Sep. 14, 1977	"	Fed. St. L. Assn.			Larry P. Shaw	1409	927	11,600	Lot 100 Westmore Ch. "1/2" North side"
8613 Sep. 16, 1977	"	Fed. St. L. Assn.			Charles N. Brock, et al	1410	30	42,000	Yarrow Mt., Sec. A Lot 79 Lumbia Ch. #88) Watford Forest, Pine Mt. Ch.
8652 Sep. 16, 1977	"	Fed. St. L. Assn.			Patrick L. Condon, Sr.	1410	43	52,800	Lot 159, Oak Forest Ch. & C. Hwy. Chattahoochee, Sec. I, South of
8671 Sep. 16, 1977	"	Fed. St. L. Assn.			Edmund V. Burch, et al	1410	70	55,000	Lot 43, Westwood Ch. & Sec. "One see"
8721 Sep. 16, 1977	"	Fed. St. L. Assn.			Edmund V. Burch, et al	1410	77	35,000	Lot 47 Westwood Ch. & Sec. For mtg. see REM Ch. 1377 pg. 250
8957 Sept. 19, 1977	"	Fed. St. L. Assn.			Larry B. Shaw Bldg. Inc.	1410	250		Mod. & Assumption Agreement (Page 1 of 2 Settlement St.)
8934 Sep. 19, 1977	"	Fed. St. L. Assn.			Paul S. Brooks, et al	1410	246	4,500	Pt. lot 1 & 2 Belknap Ch. Life saving see 1
8951 Sep. 19, 1977	"	Fed. St. L. Assn.			Robert L. Bradley, et al Inc. Inc.	1410	256	58,700	Lot 57 Settlement St. & Stone
8951 Sep. 19, 1977	"	Fed. St. L. Assn.			Jack Simpson Thossett	1410	265	22,500	Lot 4 Belknap Ch. & Sec.

INDIRECT or MORTGAGEE Index to Real Estate Mortgages — Greenville County, S. C.

REG. U. S. PAT. OFFICE *Chas McCorkle* County Indexes Since 1888 An Identifying Trade Mark

 Open at Proper Tab according to First Letter or Letters of Name and refer to Buff Sub-Index sheet for page reference.


COTT FAMILY NAME INDEX No. 75 © 1949
MADE BY THE COTT INDEX COMPANY, COLUMBUS, OHIO
SOLD BY WALKER, EVANS & COGSWELL CO., CHARLESTON, S.C.

(PPA)

FILE NUMBER DATE OF RECORD	MORTGAGEES FAMILY NAMES	GIVEN NAMES ABCDEFGH	GIVEN NAMES IJKLMNO	GIVEN NAMES PQRSTUVWXYZ	MORTGAGORS	BOOK	PAGE	Amount	BRIEF DESCRIPTION, LOCATION, ETC. (Not Warranted)
9180 Sep 21, 1977	Carolina	Federal S	& L Assn.		James W. Foyssoux, etal	1410	426	10,400	Stony Point Dr. Pt. tract = 0.48 acs.
9365 Sep 22, 1977	"	"	"		Charles E. Butler, etal (with Charles E. Butler, etal)	1410	601		1st mtg. on 1st Bk. 1390 pg. 44 Mortg. Assumption Agreement
9353 Sep 22, 1977	"	"	"		Charles E. Butler, etal	1410	598	40,400	"Deulerger Place" Sec-1 Lot 79 Longstreet Dr.
9384 Sep 22, 1977	"	"	"		Richard W. Harrison	1410	611	42,000	"Haskellwood" Lot 30 Mellynn St. Sec. 2
9440 Sep 23, 1977	"	"	"		M. L. Langford, Jr.	1410	670		see R & M Bk. 1384 Pg. 621 Mortg. Assumpt. agree. For mtg.
9426 Sep 23, 1977	"	"	"		J. K. Stearn, Jr., etal	1410	664	57,600	Sugar aces, sec. 1, map 4 Lot 347 Silver aces. Rd.
9425 Sep 23, 1977	"	"	"		Benny R. Evans, etal	1410	667	28,000	Lot 7 Emily Lane
9428 Sep 23, 1977	"			me.	Samuel Lee Adams	1410	673	14,500	Terace Lot 8 Belle Ct. Ashland
9485 Sep 23, 1977	"	Fed. St	Lasson.		Frank W. Remitage, etal	1410	701	40,000	"Candle I" Lot 101 Duquesne Dr.
9553 Sep 26, 1977	"			me.	Abraham Heyward	1410	797	10,000	"Devale Depace" Pt. lot 33 Devale Dr.
9711 Sep 26, 1977	"			me.	Charles K. Gambrell	1410	857	17,550	"Pleasant Valley Hunt. 3d. Lot 147 Pleasant Ridge one.
9697 Sep 26, 1977	"	"	"	"	Robert M. Lee, etal	1410	863	12,500	Monaghan miller sec. 1 Lot 14 Irvine St. Victor
9845 Sep 27, 1977	"	Fed. St	Lasson.		Harold K. Gains, etal	1411	206	20,000	Lot 6 Alabama ave.
9946 Sep 28, 1977	"	Fed. St	Lasson.		Martha Grace Sanders	1411	328	8,400	Highway acres Pt. lot 14 Courtland Dr.
10028 Sep 28, 1977	"	Fed. St	Lasson.		David Ryster	1411	347	18,000	Haris. Regime Unit 19 University Ridge
10149 Sep 29, 1977	"	Fed. St	Lasson.		Aaron S. Long, etal	1411	441	10,000	Wall Hampton service Lot 58 Hummingbird cr.

INDIRECT or MORTGAGEE Index to Real Estate Mortgages — Greenville County, S. C.

() REG. U. S. PAT. OFFICE *Chas McCott* County Indexes Since 1888 An Identifying Trade Mark

 Open at Proper Tab according to First Letter or Letters of Name and refer to Buff Sub-Index sheet for page reference.

COTT FAMILY NAME INDEX No. 75 © 1949
MADE BY THE COTT INDEX COMPANY, COLUMBUS, OHIO
SOLD BY WALKER, EVANS & COGSWELL CO., CHARLESTON, S.C.

FILE NUMBER DATE OF RECORD	MORTGAGEES FAMILY NAMES	GIVEN NAMES ABCDEFGHIJ	GIVEN NAMES JKLMNO	GIVEN NAMES PQRSTUVWXYZ	MORTGAGORS	BOOK	PAGE	Amount	BRIEF DESCRIPTION, LOCATION, ETC. (Not Warranted)
10297 Apr. 3, 1977	Carolina	Fed. S & L assn.			William J. Stone, et al	1411	587	16,250	Hennetta ave., H. St. 13, 13, Rice St.
15314 Apr. 3, 1977	"	"	"	"	Letty W. Gullinger	1411	613	17,500	Marig. Prof. Elyne Unit 12-2 Inglewood
15337 Apr. 3, 1977	"	"	"	"	Hobbs N. Clayton, Jr.	1411	627	20,500	Let Lynn St. Daniel St.
10343 Apr. 3, 1977	"	"	"	"	David E. Johnson	1411	630	31,200	Inglewood
15346 Apr. 3, 1977	"	"	"	"	William R. Lewis	1411	633	22,200	Let Lynn St. Sec. 3 Cuffeyville (Camp St.) Northgate
15277 Apr. 3, 1977	"	"	"	"	William N. Lee, Jr.	1411	711	14,100	Marig. Prof. Unit 25-51 sec. 3-C.
10421 Oct. 3, 1977	"			inc. Nat'l. mtg. Invest. Co.	Larry B. Watkins	1411	716	12,500	Highmont mtg. Co. sec. 111 Lot 15 (#12) Sloan St.
10425 Oct. 3, 1977	"			inc. Nat'l. mtg. Invest. Co.	Richard E. Smith, et al	1411	731	20,000	Lot 2 Spring Valley
10422 Oct. 3, 1977	"	Fed. S & L assn.			Darrell J. Little, et al	1411	738	25,600	Lot 28 Pelham St. N.W.
10514 Oct. 3, 1977	"	Fed. S & L assn.			Doris E. Holmes	1411	802	13,200	Marig. Prof. Elyne, Pelham Ch. Unit 22-C Green Creek Blvd.
10545 Oct. 3, 1977	"	Fed. S & L assn.			Robert N. Yeargin	1411	805	21,300	Lot 6 Antoin's Dr.
10683 Oct. 4, 1977	"			inc. Nat'l. mtg. Invest. Co.	Timothy E. DeLoach, et al	1411	931	37,500	Lot 2
10769 Oct. 5, 1977	"	Fed. S & L assn.			W. Clark Gaston, Jr. et al	1412	27	15,700	Lot 8 Durien Way, Butler
10900 Oct. 6, 1977	"	Fed. S & L assn.			K.S.D. inc. a corp.	1412	117	25,000	Super. mtg. H. St. 2-C North St.
11025 Oct. 6, 1977	"			inc. Nat'l. mtg. Invest. Co.	John Murray Polley	1412	221		Release from by Judgment Call # 11-4331 from mtg. Dec 1864 BK. 1178 Pg. 75
"	"			"	"	1412	221		

INDIRECT or MORTGAGEE Index to Real Estate Mortgages — Greenville County, S. C.

REG. U. S. PAT. OFFICE *Chas McCott* County Indexes Since 1888 An Identifying Trade Mark

☞ Open at Proper Tab according to First Letter or Letters of Name and refer to Buff Sub-Index sheet for page reference.

COTT FAMILY NAME INDEX No. 75 © 1949
MADE BY THE COTT INDEX COMPANY, COLUMBUS, OHIO
SOLD BY WALKER, EVANS & COGSWELL CO., CHARLESTON, S.C.

(EEF)

FILE NUMBER DATE OF RECORD	MORTGAGEES FAMILY NAMES	GIVEN NAMES ABCDEFGHIJ	GIVEN NAMES KLMNO	GIVEN NAMES PQRSTUVWXYZ	MORTGAGORS	BOOK	PAGE	Amount	BRIEF DESCRIPTION, LOCATION, ETC. (Not Warranted)
11025 Oct. 6, 1977	Carolina				<i>etal</i> Mac Arthur McKinney	1412	223		Release Lien by Judgement Call # 77-3939. For mtg. see R&M BK. 1361 Pg. 689
"	"				" "	1412	223		
11025 Oct. 6, 1977	"				Opal Greene albed	1412	224		
"	"				" " "	1412	224		Release Lien by Judgement Call # 77-4030. For mtg. see R&M BK. 1173 Pg. 483
11025 Oct. 6, 1977	"				Julie R. Taylor Hamble	1412	226		Release Lien by Judgement Call # 77-4029. For mtg. see R&M BK. 1252 Pg. 647
"	"				" " "	1412	226		
11025 Oct. 6, 1977	"				Jimmy R. Peoples <i>etal</i>	1412	231		
11025 Oct. 6, 1977	"				" " "	1412	231		Release Lien by Judgement Call # 77-3729. For mtg. see R&M BK. 1317 Pg. 608
11046 Oct. 7, 1977	"	Fed. S & L assn.			Joseph M. Rice, <i>etal</i>	1412	243	29,200	Bl. E Lot 8 W. Prentiss ave.
11227 Oct. 10, 1977	"	Fed. S & L assn.			Joseph M. Robinson <i>etal</i>	1412	406	43,600	Noellwood, sec. 3 Lot 59 Huntcraft Lane
11264 Oct. 10, 1977	"	Fed. S & L assn.			James H. Lenzel, <i>etal</i>	1412	446	39,400	Cleveland Forest Lot 152 Trails End R&M BK. 1376 Pg. 91
11251 Oct. 10, 1977	"	Fed. S & L assn.			Mount Emmanuel Bapt. Ch.	1412	519		Extensior agree. For mtg. see
11340 Oct. 11, 1977	"	Fed. S & L assn.			William C. Baker, <i>etal</i>	1412	541	55,000	Lot Waccamaw ave.
11614 Oct. 12, 1977	"			Nat'l. Mtg. Invest. Co.	Stephen Michell <i>etal</i>	1412	711	18,200	Luci Hgts. Map 5 Lot 131 Lenore ave. Sene see R&M BK. 1386 Pg. 782
11512 Oct. 12, 1977	"	Fed. S & L assn.			M. L. Sanford Jr.	1412	674		Map. + assumpt. agree. For mtg.
11811 Oct. 14, 1977	"	Fed. S. & L. Assn			Physical Therapy Assoc. Inc. Vaughn, Seward & Buchanan	1412	920	38,250	Langley Dr. Divils Jp. Lots 28 & 21 Co. Edgewood Dr. &

INDIRECT or MORTGAGEE Index to Real Estate Mortgages — Greenville County, S. C.

() REG. U. S. PAT. OFFICE *Chas McCott* County Indexes Since 1888 An Identifying Trade Mark

Open at Proper Tab according to First Letter or Letters of Name and refer to Buff Sub-Index sheet for page reference.

COTT FAMILY NAME INDEX No. 75 © 1949
MADE BY THE COTT INDEX COMPANY, COLUMBUS, OHIO
SOLD BY WALKER, EVANS & COGSWELL CO., CHARLESTON, S. C.

FILE NUMBER DATE OF RECORD	MORTGAGEES FAMILY NAMES	GIVEN NAMES ABCDEFGHIJ	GIVEN NAMES KLMNOPQ	GIVEN NAMES RSTUVWXYZ	MORTGAGORS	BOOK	PAGE	Amount	BRIEF DESCRIPTION, LOCATION, ETC. (Not Warranted)
11902 Oct. 17, 1977	Carolina			<i>Inc.</i> Nat'l Mtg. Invest. Co.	Samuel Lee Adams	Re-record 1413	140	14,500	See Orig. see REm bk. 1410 pg. 673 Lot 8 Belle Ct. Ashland Terrace
12053 Oct. 17, 1977	"	Federal S. & L. Assn.			W. N. Lealie, Inc.	1413	68		See mtg. see REm bk. 1291 pg. 191 Mortg. Assignment Agreement
12050 Oct. 17, 1977	"			<i>Inc.</i> Nat'l Mtg. Invest. Co.	Larry B. Wathen	1413	153		See mtg. see REm bk. 1411 pg. 716 Mtg. assigned to Fed. Nat'l Mtg. Assn.
12220 Oct. 19, 1977	"	Fed. S. & L. Assn.			Algic C. Bates, et al	1413	270	35,000	Lot 3
12248 Oct. 19, 1977	"	Fed. S. & L. Assn.			Harold D. Greene, et al	1413	274	19,000	Lot 11, Fair Street
12267 Oct. 19, 1977	"	Fed. S. & L. Assn.			William D. Hedrey, Jr. et al	1413	298	10,125	Lot 31, Stratton Place
12498 Oct. 21, 1977	"	Fed. S. & L. Assn.			Paul E. Bohler, et al	1413	532	11,433	Eastern Mtg. Lot 42 Eastern Mtg.
12585 Oct. 21, 1977	"	Fed. S. & L. Assn.			C. Szwoja	1413	578	57,000	Sugar Hill Sec. 1 Lot 247 Sugar Hill Lane
12754 Oct. 24, 1977	"			Nat'l Mtg. Invest. Co. Inc.	James E. Dawson	1413	673		mtg. assigned to Carolina Nat'l Mtg. Invest. Co. Inc. - see mtg. see REm bk. 1260 pg. 454
12815 Oct. 25, 1977	"	Fed. S. & L. Assn.			<i>Church by 200.</i> Bethel United Methodist	1413	810	20,000	Buff St. "andrew spinning Co." Lot 1000 E. 1st St. also lot 1001
12881 Oct. 25, 1977	"	Fed. S. & L. Assn.			Creative Builders, Inc.	1413	830	14,600	York Place, 5 miles N. Lot 4 1st Ave. (Pineville Hwy.)
12864 Oct. 25, 1977	"	Fed. S. & L. Assn.			Montgomery, Inc.	1413	857		See mtg. see REm bk. 1341 pg. 956 Released by judgment see "77-2-269"
12984 Oct. 26, 1977	"	Fed. S. & L. Assn.			Ben S. Corley, et al	1413	987		See mtg. see REm bk. 1336 pg. 344 Assign. to Fed. Nat'l Mtg. Assn.
12984 Oct. 26, 1977	"	Fed. S. & L. Assn.			H. J. Burdell, et al	1413	987		See mtg. see REm bk. 1336 pg. 373 Assign. to Fed. Nat'l Mtg. Assn.
12984 Oct. 26, 1977	"	Fed. S. & L. Assn.			Charles E. Stewart, et al	1413	987		See mtg. see REm bk. 1334 pg. 798 Assign. to Fed. Nat'l Mtg. Assn.

INDIRECT or MORTGAGEE Index to Real Estate Mortgages — Greenville County, S. C.

REG. U. S. PAT. OFFICE *Chas McCorkle* County Indexes Since 1888 An Identifying Trade Mark

👉 Open at Proper Tab according to First Letter or Letters of Name and refer to Buff Sub-Index sheet for page reference.

COTT FAMILY NAME INDEX No. 75 © 1949
MADE BY THE COTT INDEX COMPANY, COLUMBUS, OHIO
SOLD BY WALKER, EVANS & COGSWELL CO., CHARLESTON, S.C.

FILE NUMBER DATE OF RECORD	MORTGAGEES FAMILY NAMES	GIVEN NAMES ABCDEFGH	GIVEN NAMES IJKLMNO	GIVEN NAMES PQRSTUVWXYZ	MORTGAGORS	BOOK	PAGE	Amount	BRIEF DESCRIPTION, LOCATION, ETC. (Not Warranted)
12901 Oct. 26, 1977	Carolina	Federal S	& L Assn.		Carolina Fed. S & L Assn.	1413	885	.00 53,500	Lord Blvd. Lots 29 & 62 1/2. Lts 30 & 61
13190 Oct. 28, 1977	"	"	"	"	Elizabeth C. Gray, et al	1414	133	.00 39,500	Lot 16 Camille ave.
13189 Oct. 28, 1977	"	"	"	"	David B. Gray	1414	137	.00 11,200	"Morgan Hill" 1/2 mile S. H. lot 87 Langdon St.
13253 Oct. 28, 1977	"	"	"	"	John A. Scaife, et al	1414	177	.00 22,550	"Collinwood Ford" Lot 13 Collinwood Lane,
13339 Oct. 28, 1977	"	"	"	"	Premier Invest. Co., Inc.	1414	237	.00 37,200	Deming Place, sec. 7 Lot 4 Fieldhill Terrace
13341 Oct. 28, 1977	"	"	"	"	Vincent Robert, et al	1414	247	.00 30,800	Juniper Lake sec. III Lot 7 Sedgefield Dr.
13577 Nov. 1, 1977	"	"	"	"	Harold P. Parker, et al	✓	✓	✓	77-999V fixtures - 82 Briarview Ln. Co. & mtg. au Rem. Bk. 1221 pg. 71
13696 Nov. 1, 1977	"			National Mtg. Invest. Co.	Wynne Mayfield, et al	1414	540		Mtg. assigned to Carolina Nat Mtg. Invest. 77-10031 Taylor
13778 Nov. 2, 1977	"	Fed. S & L Assn.			Alfred W. Mitchell, et al	✓	✓	✓	fixtures - 3 Hill St.
13730 Nov. 2, 1977	"	Fed. S & L Assn.			Hurdle N. Lea, et al	1414	654	.00 30,200	Coach Hills Lot 104 Dunwood Dr.
14009 Nov. 3, 1977	"	Fed. S & L Assn.			Margaret C. Chandler, et al	1414	831	.00 38,000	Prof. Begine Unit 17 Inglenook Horiz.
14109 Nov. 4, 1977	"	Fed. S & L Assn.			William A. Leslie, III	1414	927	.00 31,500	Meyers Lgh Lot 8 Rockwood Dr., sec. 1
14147 Nov. 4, 1977	"	Fed. S & L Assn.			Roger D. Proctor	1414	970	.00 17,000	Rivendale acres Lot 3 Sulphur Springs Dr.
14228 Nov. 7, 1977	"	Fed. S & L Assn.			Jeff L. Creech	1415	93	.00 26,600	Green Forest Lot 27 Pinnacle Dr., sec. C
14361 Nov. 7, 1977	"	Fed. S & L Assn.			Nancy C. Lytle, et al	1415	138	.00 23,600	"Parkdale" Lot 3 Parkdale Dr.
14365 Nov. 7, 1977	"	Fed. S & L Assn.			Larrett R. Goddington	1415	153	.00 110,000	"Green Valley" Lot 93 Sunrise Valley Rd.

INDIRECT or MORTGAGEE Index to Real Estate Mortgages — Greenville County, S. C.

()

REG. U. S. PAT. OFFICE *Chas. McCott* County Indexes Since 1888 An Identifying Trade Mark

Open at Proper Tab according to First Letter or Letters of Name and refer to Buff Sub-Index sheet for page reference.

COTT FAMILY NAME INDEX No. 75 © 1949
MADE BY THE COTT INDEX COMPANY, COLUMBUS, OHIO
SOLD BY WALKER, EVANS & COGSWELL CO., CHARLESTON, S. C.

FILE NUMBER DATE OF RECORD	MORTGAGEES FAMILY NAMES	GIVEN NAMES ABCDEFGHIJ	GIVEN NAMES JKLMNO	GIVEN NAMES PQRSTUVWXYZ	MORTGAGORS	BOOK	PAGE	Amount	BRIEF DESCRIPTION, LOCATION, ETC. (Not Warranted)
14494 Nov. 8, 1977	Carolina	Federal S & L Assn.			Donald E. Good, et al	1415	266	.00 18,000	Lot 7 Broelman ave. See mtg. see REM BK 1397 pg. 339 Extension Agreement - REM BK. 1411 pg. 577 Mtd. Agree. for mtg. see REM BK. 1394 pg. 24 Mtd. Agree. for mtg. see RE BK. 1 1st A
14442 Nov. 8, 1977	"	Fed. S. & L. Assn.			Dustinomi Homes, Inc.	1415	325		
14442 Nov. 8, 1977	"	Fed. S. & L. Assn.			William D. Poe, Jr. et al	1415	327		
14442 Nov. 8, 1977	"	Fed. S. & L. Assn.			Robert K. Hester, et al	1415	329		
14738 Nov. 10, 1977	"	Fed. S & L Assn.			Walter Simister, IV	1415	460	38,200	Lot 5 & 1st, lot 6 Cunningham Meyers Park, sec 1
14763 Nov. 10, 1977	"	Fed. S & L Assn.			David L. Narramore	1415	495	55,000	Lot 46 Forest Lane Sugar Creek, sec. 1
14776 Nov. 10, 1977	"	Fed. S & L Assn.			John F. Boswell, et al	1415	507	55,150	Lot 323 Silver Creek Rd., See mtg. see REM BK. 1406 pg. 127 Mtd. & Assumption Agree. See mtg. see REM BK. 1265 pg. 461 Mtd. & Assumption Agree.
14945 Nov. 14, 1977	"	Fed. S. & L. Assn.			James C. Martin, et al	1415	568		
14944 Nov. 14, 1977	"	Fed. S. & L. Assn.			Pediment, Inc.	1415	663		
14830 Nov. 14, 1977	"		Nat'l. Mtg. Invest. Co.		Robert E. Brown, et al	1415	592	22,551	Lot 163 Melissa Ct., Cedar Vale
14878 Nov. 14, 1977	"	Fed. S & L Assn.			Franklin D. Nix, et al	1415	755	16,510	Lot 18 Winton - sec. 1 See mtg. see REM BK 1340 pg. 593 Mtd. & Assumption Agree.
15080 Nov. 15, 1977	"	Fed. S. & L. Assn.			William B. Johnson	1415	990		
15091 Nov. 15, 1977	"	Fed. S. & L. Assn.			Lloyd D. Anten	1415	890		See mtg. see REM BK 1399 pg. 698 Extension Agreement See mtg. see REM BK 1399 pg. 698
15115 Nov. 15, 1977	"	Fed. S & L Assn.			Robert A. Burnett, et al	1415	199	76,510	Lot 45 Whittington St.
15370 Nov. 17, 1977	"		Nat'l Mtg. Invest. Co. Inc.		Stephen Rutledge	1416	114		Release Lien by Judgment Roll # 77-4519. See mtg. see REM Book 7166 pg. 425
"	"		"		"	1416	114		

INDIRECT or MORTGAGEE Index to Real Estate Mortgages — Greenville County, S. C.

REG. U. S. PAT. OFFICE *Chas McCotts* County Indexes Since 1888 An Identifying Trade Mark

☞ Open at Proper Tab according to First Letter or Letters of Name and refer to Buff Sub-Index sheet for page reference.

COTT FAMILY NAME INDEX No. 75 © 1949
MADE BY THE COTT INDEX COMPANY, COLUMBUS, OHIO
SOLD BY WALKER, EVANS & COGSWELL CO., CHARLESTON, S.C.

(1110)

FILE NUMBER	MORTGAGEES FAMILY NAMES	GIVEN NAMES ABCDEFGHIJ	GIVEN NAMES KLMNO	GIVEN NAMES PQRSTUVWXYZ	MORTGAGORS	BOOK	PAGE	Amount	BRIEF DESCRIPTION, LOCATION, ETC. (Not Warranted)
DATE OF RECORD									
15385	Carolina	Federal S	& L Assn.		<i>etal</i> William R. Griffin	1416	32	.00	myers Spk, sec. 1
Nov. 17, 1977								63,950	Lot 2 Rockwood Dr.,
15441	"	"	"	"	<i>etal</i> Kendall Douglas King	1416	48	.00	Downer Est. Sec. B
Nov. 17, 1977								23,900	Lot 227 Buckingham Rd.,
15644	"	"	"	"	Tom Jackson, Inc.	1416	195	.00	Stubble creek Phase I
Nov. 18, 1977								11,600	Lot 209 Stubble creek Dr.
15671	"	"	"	"	<i>etal</i> Carl M. Lowrey, Jr.	1416	212	.00	Lot 44 cor. Rowwood St. +
Nov. 18, 1977								7,000	Trinity St. Maraghan Mills
"									
15678	"	"	"	"	<i>etal</i> Butler B. Mullins	1416	220	.00	Hentzen Ave + Mission St.
Nov. 18, 1977								28,000	Lot 24 1/2 Pt. lot 23 cor. W.
15809	"	"	"	"	Irvine St. Realty Corp.	1416	454	.00	See mtg. On Rem. Ch. 1363 pg. 218
Nov. 21, 1977									
15859	"	"	"	"	<i>etal</i> Sumner E. Passaway	1416	390	.00	Lot 118 Woodside mill
Nov. 21, 1977								17,950	77-10624 Piedmont
15893	"	"	"	"	Henry E. Lake, <i>etal</i>	✓	✓	✓	fixtures - Rt. 5, Oakvale Cir.
Nov. 22, 1977									
16011	"	"	"	"	Garrett + Garrett, a gen. partn.	✓	✓	✓	fixtures - Lawrence Rd. Birch Plaza
Nov. 23, 1977									
16699	"	"	"	"	Garrett + Garrett, a gen. partn.	1416	631	.00	4.012 acs Laurens Rd.
Nov. 23, 1977									
16114	"	"	"	"	Brown Enters. of S.C. Inc.	1416	655	.00	Lot 179 Sunny Slopes
Nov. 23, 1977									
16114	"	"	"	"	Brown Enterprises of S.C. Inc.	1416	658	.00	Lot 180 Sunny Slopes
Nov. 23, 1977									
16114	"	"	"	"	Brown Enterprises of S.C. Inc.	1416	661	.00	Lot 182 Sunny Slopes
Nov. 23, 1977									
16114	"	"	"	"	Brown Enterprises of S.C. Inc.	1416	664	.00	Lot 183 Sunny Slopes
Nov. 23, 1977									
16114	"	"	"	"	Brown Enterprises of S.C. Inc.	1416	667	.00	Lot 181 Sunny Slopes
Nov. 23, 1977									

INDIRECT or MORTGAGEE Index to Real Estate Mortgages — Greenville County, S. C.

REG. U. S. PAT. OFFICE *Chas. McCott* County Indexes Since 1888 An Identifying Trade Mark

Open at Proper Tab according to First Letter or Letters of Name and refer to Buff Sub-Index sheet for page reference.

COTT FAMILY NAME INDEX No. 75 © 1949
MADE BY THE COTT INDEX COMPANY, COLUMBUS, OHIO
SOLD BY WALKER, EVANS & COGSWELL CO., CHARLESTON, S.C.

FILE NUMBER DATE OF RECORD	MORTGAGEES FAMILY NAMES	GIVEN NAMES ABCDEFGHIJ	GIVEN NAMES JKLMNO	GIVEN NAMES PQRSTUVWXYZ	MORTGAGORS	BOOK	PAGE	Amount	BRIEF DESCRIPTION, LOCATION, ETC. (Not Warranted)
16151 Nov. 23, 1977	Carolina	Feb. St Lassen.			Carlton S. Rogers	1416	727	8,000	Lot, Holiday Budge
16115 Nov. 23, 1977	"	Feb. St Lassen.			Deulner Land Land Co.	1414	747	114,500	Sec. 3 Lots, Deulner Place
16195 Nov. 25, 1977	"	Feb. St Lassen.			Hustar A. Bergquist, et al	1416	824	27,000	Deulner Place, Sec. II Lot 118 Longstreet Dr.
16407 Nov. 28, 1977	"	Feb. S. & L. Assn.			Rene E. Bibb inc.	1416	961		Jan mty. see Rem. Bl. 1373 pp. 491 Mort. & Assumption Agre. St. also Prop. in millbrook city
16484 Nov. 29, 1977	"	Feb. St Lassen.			Moore office Building	1417	67	75,000	Lot, Cor. W. McCas. and Cox
16596 Nov. 29, 1977	"	Feb. St Lassen.			Barbara W. Ferguson	1417	157	75,000	"Huntington" Lot 27 Lynn mtn. Rd.
16596 Nov. 29, 1977	"	Feb. St Lassen.			J. Randolph Taylor (with Robert N. Vaughan)	1417	113	15,375	Lot 3 Echols Dr.
16599 Nov. 29, 1977	"	Feb. St Lassen.			Robert N. Vaughan	1417	119	38,000	2.84 ac. Boiling Springs "Abbecon High Ranch"
16627 Nov. 29, 1977	"	Feb. St Lassen.			M. Brooks Gallagher et al	1417	139	17,333	Lot 23 Melville Ln.
16729 Nov. 30, 1977	"	Feb. St Lassen.			Frederick N. M. Allison	1417	217	52,000	Chanticleer, Sec. VII Lot 218 Lonsdale Lane
16744 Nov. 30, 1977	"	Feb. St Lassen.			James N. Peterson, et al	1417	240	29,900	St. also Bl. 1417 pp. 399 Lot 1 West Hillcrest Jan mty. see Rem. Bl. 1417 pp. 399 Mty. assigned to Life Ins. Co. of Va.
16931 Dec. 1, 1977	"			Inc. Nat'l Mty. Invest. Co.	Kay J. Joyler	1417	405		
16813 Dec. 1, 1977	"	Feb. S. & L. Assn.			Mary Moody Woods	1417	327	22,000	Lot, Walter Ave
16944 Dec. 1, 1977	"			Inc. Nat'l Mty. Invest. Co.	Kay J. Joyler	1417	399	55,000	St. also Bl. 1417 pp. 399 pt. lot 13 Riverside Dr. 7th & 8th Krumholtz Rd. Mansfield E. Sec. A
16960 Dec. 2, 1977	"			Inc. Nat'l Mty. Invest. Co.	Edmund L. Weaver, et al	1417	423	28,000	Lot 7 Cor. Duval and Dr. 7
16980 Dec. 2, 1977	"	Feb. St Lassen.			Thomas E. Sharpe, Jr.	1417	467	31,000	"Country Estate" Sec. I Lot 162 Carolina Way

INDIRECT or MORTGAGEE Index to Real Estate Mortgages — Greenville County, S. C. 2

REC. U. S. PAT. OFFICE *Chas McCulloch* County Indexes Since 1888 An Identifying Trade Mark

 Open at Proper Tab according to First Letter or Letters of Name and refer to Buff Sub-Index sheet for page reference.

COTT FAMILY NAME INDEX No. 75 © 1949
MADE BY THE COTT INDEX COMPANY, COLUMBUS, OHIO
SOLD BY WALKER, EVANS & COGSWELL CO., CHARLESTON, S.C.

(HHH)

FILE NUMBER DATE OF RECORD	MORTGAGEES FAMILY NAMES	GIVEN NAMES ABCDEFGHIJ	GIVEN NAMES KLMNO	GIVEN NAMES PQRSTUVWXYZ	MORTGAGORS	BOOK	PAGE	Amount	BRIEF DESCRIPTION, LOCATION, ETC. (Not Warranted)
17861 Dec. 2, 1977	Carolina			inc. Nat'l. mtg. Invest. Co.	Mattha A. Flynn	1417	521	.00 21,700	Sec. 2 Lot 85 Belmont Hgts.
17892 Dec. 2, 1977	"			inc. Nat'l. mtg. Invest. Co.	J. B. Brown, et al	1417	540	.00 27,950	Lot Swift ave.
17321 Dec. 6, 1977	"	Fed. S. & L. Assn.			W. N. Leslie, Inc.	1417	781		For mtg. see Rem Bk. 1094 pg. 534 Mort. & Assumption Agreement
17364 Dec. 6, 1977	"			inc. Nat'l. mtg. Invest. Co.	Michael Francis Nolan	1417	915		Mtg. assigned to Fed. Nat'l. Mtg. Assn. for mtg. see Rem Bk. 934 pg. 92
17322 Dec. 6, 1977	"	Fed. S. & L. Assn.			Lesley W. Lawton, Jr.	1417	918		see Rem Bk. 1405 pg. 486 Extension Agreement. for mtg.
17418 Dec. 6, 1977	"	Fed. S. & L. Assn.			Deminger Road Land Co.	1417	914		For mtg. see Rem Bk. 1416 pg. 940 Release lots 78 & 83 Deminger Place sec 2
17333 Dec. 6, 1977	"	Fed. S. & L. Assn.			Horace A. Porter, et al	1417	810	.00 50,000	Pl. "Forester woods" sec. 2 Lot 95 1/2 Pt. lot 98 over well
17524 Dec. 8, 1977	"	Fed. S. & L. Assn.			Jack E. Shaw	1418	9	.00 100,000	Lot 77 Pleasantburg Dr.
17581 Dec. 8, 1977	"	Fed. S. & L. Assn.			Cathran & Darby Bldg. Inc.	1418	95		For mtg. see Rem Bk. 1401 pg. 372 Release Lot 323 Sugar Creek dr. 2
17651 Dec. 9, 1977	"			inc. Nat'l. mtg. Invest. Co.	Blaine Matthews, et al	1418	108	.00 17,650	Plantation Lot 20 Sylvania ave.
17712 Dec. 9, 1977	"	Fed. S. & L. Assn.			James W. Vaughn, et al	1418	130	.00 19,600	"Shannon terrace" Lot 68 Brooknew Cr.
17712 Dec. 9, 1977	"	Fed. S. & L. Assn.			James W. Vaughn, et al	1418	133	.00 20,000	"Shannon terrace" Lot 67 Brooknew Cr.
17747 Dec. 9, 1977	"	Fed. S. & L. Assn.			John J. Robinson, et al	1418	150	.00 41,325	(Cunningham Cr.) Cunningham ave Lot 13 Peachtree St.
17732 Dec. 9, 1977	"	Fed. S. & L. Assn.			Cathran & Darby Bldg. Inc.	1418	111		For mtg. see Rem Bk. 1240 pg. 511 Mort. & Assumption Agreement
17806 Dec. 12, 1977	"	Fed. S. & L. Assn.			Cathran & Darby Bldg. Inc.	1418	247	.00 62,000	Professional Sub Lot D - Cleveland Ct.

INDIRECT or MORTGAGEE Index to Real Estate Mortgages — Greenville County, S. C.

REG. U. S. PAT. OFFICE *Chas McCatt* County Indexes Since 1888 An Identifying Trade Mark

 Open at Proper Tab according to First Letter or Letters of Name and refer to Buff Sub-Index sheet for page reference.

COTT FAMILY NAME INDEX No. 75 © 1949
MADE BY THE COTT INDEX COMPANY, COLUMBUS, OHIO
SOLD BY WALKER, EVANS & COGSWELL CO., CHARLESTON, S.C.

FILE NUMBER DATE OF RECORD	MORTGAGEES FAMILY NAMES	GIVEN NAMES ABCDEFGHIJ	GIVEN NAMES JKLMNO	GIVEN NAMES PQRSTUVWXYZ	MORTGAGORS	BOOK	PAGE	Amount	BRIEF DESCRIPTION, LOCATION, ETC. (Not Warranted)
17820 Dec. 12, 1977	Carolina	Fed. S + L assn.			W. Harry Wickliffe, etal	1418	270	30,000	Henflison Forest Lot 49 Meredith Lane.
17922 Dec. 12, 1977	"	Fed. S + L assn.			William E. Cline, Jr. S. etal	1418	285	44,200	May Fox Run Lot 8 Belgrave Close
17918 Dec. 12, 1977	"		Nat'l. mtg. Invest. Co. Inc.		Bobby Joe Earnest Waters,	1418	292	16,200	Shady side Lots 23124 Oakhill Dr.
18035 Dec. 13, 1977	"		Nat'l. mtg. Invest. Co. Inc.		J. B. Brown etal	1418	490		Assoc. In mtg. on Rlm. Bk. 1417 pg. 540 Mtg. assigned to Fed. Nat'l. Mtg.
18034 Dec. 13, 1977	"		Nat'l. mtg. Invest. Co. Inc.		Eula M. Winphrie etal	1418	521		Shady side Rlm. Bk. 1362 pg. 447 Released by Judgment Rm.
18300 Dec. 15, 1977	"	Fed. S + L assn.			Arnold D. Crawford	1418	671	34,800	"Morningside" Lot 23 Richbourg Rd.
18312 Dec. 16, 1977	"	Fed. S + L assn.			Kurt S. Priester etal	1418	725	53,000	Creek, Sec. 1 Map 2 Lot 113, White Water Ct., Sugar
18338 Dec. 16, 1977	"	Fed. S + L assn.			Joseph D. Schafiehl etal	1418	741	78,000	Rollingwood Sec. 1 Lots 9 & 10 Greybridge Dr.,
18375 Dec. 16, 1977	"	Fed. S + L assn.			L. Jerry Chapman etal	1418	771	7,500	addition Lot 187, Ridgeway Dr. East Lynn
18406 Dec. 16, 1977	"	Fed. S + L assn.			Walter E. Hunt etal	1418	816	25,550	Rosewood Cr. Peachtree Ter. Sec 8, Mauldin Lot 74, Car. Pinehurst Dr. &
18455 Dec. 16, 1977	"	Fed. S + L assn.			Charles L. Doughty etal	1418	824	27,000	addition Lot 7, Pettigru St., Bayne Lawn
18471 Dec. 16, 1977	"	Fed. S + L assn.			James E. Davis etal	1418	842	44,800	Sec. 2 Lot 37, Mellwood Dr. Hazelwood.
18482 Dec. 19, 1977	"	Fed. S + L assn.			Lordan A. Jones	1418	913	8,000	"Edgewood" Lot 7 Buxton Ct.
18484 Dec. 19, 1977	"		Nat'l. mtg. Invest. Co. Inc.		Leticia C. McCall	1418	909	15,150	Lot Longland Dr. 77-11548
18495 Dec. 19, 1977	"	Fed. S + L			Bobby Joe Wood, etal	✓	✓	✓	fixtures - 226 Maryland Ave

(over)

INDIRECT or MORTGAGEE Index to Real Estate Mortgages — Greenville County, S. C.

REG. U. S. PAT. OFFICE *Chas McCath* County Indexes Since 1888 An Identifying Trade Mark

Open at Proper Tab according to First Letter or Letters of Name and refer to Buff Sub-Index sheet for page reference.

COTT FAMILY NAME INDEX No. 75 © 1949
MADE BY THE COTT INDEX COMPANY, COLUMBUS, OHIO
SOLD BY WALKER, EVANS & COGSWELL CO., CHARLESTON, S. C.

(111)

FILE NUMBER DATE OF RECORD	MORTGAGEES FAMILY NAMES	GIVEN NAMES ABCDEFGH	GIVEN NAMES IJKLMNO	GIVEN NAMES PQRSTUVWXYZ	MORTGAGORS	BOOK	PAGE	Amount	BRIEF DESCRIPTION, LOCATION, ETC. (Not Warranted)
18745 Dec. 20 1977	Carolina	Fed. S. & L. Assn.			James R. Wilson, et al	1419	14		Partly on Rem Ch. 1194 pg. 151 Mod. & Assumption Agreement
18723 Dec. 20 1977	"	Fed. S. & L. Assn.			Louis L. Crawley, et al	1419	42	38,900	Forest Hts. Lot 14 Longview Terrace
18721 Dec. 20 1977	"	Fed. S. & L. Assn.			Lodney S. Bolich, et al	1419	46	25,600	"Sultmore" Lot 51 Two Notch Rd.
18885 Dec. 21 1977	"	Fed. S. & L. Assn.			Cathman & Darby Bldg. Inc.	1419	244		Partly on Rem Ch. 1401 pg. 272 Release lot 173 Sugar Creek
18841 Dec. 21 1977	"	Fed. S. & L. Assn.			Licet C. Fuller, et al	1419	206	38,800	Boyer Est. Sec. B Lot 321 Shallock Dr.
18841 Dec. 21 1977	"	Fed. S. & L. Assn.			William S. Aerial, et al	1419	209	38,400	Sunset Hills Lot 18 Meyers Dr.
18871 Dec. 21 1977	"	Fed. S. & L. Assn.			Colin John McShweeney	1419	237	36,700	Canechaff Lot 111 Bunker Hill Rd.
18952 Dec. 22 1977	"	Fed. S. & L. Assn.			David L. Beard, et al	1419	328	33,600	Lot 33 Warner St.
19001 Dec. 22 1977	"	Fed. S. & L. Assn.			D. C. Batson	1419	352	16,000	Also 6.7 ac. H. tract 5 Albham Rd.
19033 Dec. 22 1977	"	Fed. S. & L. Assn.			Creative Investments, a partnership	1419	366	20,000	"Cherokee Forest" Chff. Sep. 24 Lot 325 Elizabeth Dr.
19076 Dec. 22 1977	"	Fed. S. & L. Assn.			Frank H. Page, et al	1419	408	6,750	Lot 43 Henry St. Sec. 6
19277 Dec. 27 1977	"	Fed. S. & L. Assn.			Sherry W. Cotton	1419	583		Release lien from Judgment Rec # 77-4731- for mty. on Rem Book 1355, pg. 79
19301 Dec. 28 1977	"	Fed. S. & L. Assn.			" " et al	1419	583		"Shellstone Park" Ft. Sum Lot 14 Lafayette ave.
19324 Dec. 28 1977	"	Fed. S. & L. Assn.			A. C. McKinney, et al	1419	620	14,000	Hts. Sec. 5 Lot 80 Kay Dr. "Belmont"
19512 Dec. 29 1977	"	Fed. S. & L. Assn.			Jack E. Sheal Bldg. Inc.	1419	735		Partly on Rem Ch. 1342 pg. 551 Mod. & Assumption Agree.

INDIRECT or MORTGAGEE Index to Real Estate Mortgages — Greenville County, S. C.

REG. U. S. PAT. OFFICE *Chester McCott* County Indexes Since 1888 An Identifying Trade Mark

Open at Proper Tab according to First Letter or Letters of Name and refer to Buff Sub-Index sheet for page reference.

COTT FAMILY NAME INDEX No. 75 © 1949
MADE BY THE COTT INDEX COMPANY, COLUMBUS, OHIO
SOLD BY WALKER, EVANS & COGSWELL CO., CHARLESTON, S.C.

FILE NUMBER DATE OF RECORD	MORTGAGEES FAMILY NAMES	GIVEN NAMES ABCDEFGHIJ	GIVEN NAMES JKLMNO	GIVEN NAMES PQRSTUVWXYZ	MORTGAGORS	BOOK	PAGE	Amount	BRIEF DESCRIPTION, LOCATION, ETC. (Not Warranted)
19430 Dec. 29, 1977	Carolina	Fed. S & L Assn.			John J. Martini, Jr.	1419	738	58,600	Pl. lots 28 & 29 Riverside Dr.
19481 Dec. 29, 1977	"	Fed. S & L Assn.			Ellen E. Smith, et al	1419	758	55,600	Lot 285 Silver creek Rd. sec. 1 map 1. 0.127 ac. also 1.15 ac.
"	"	"	"	"	" " " "	1419	758		Sugar creek Rd., Sugar creek Stone Lake Hpts.
19561 Dec. 29, 1977	"	Fed. S & L Assn.			William J. Hadil, et al	1419	790	32,000	Lot 31 Ashford ave. sec. 15
19626 Dec. 30, 1977	"	Fed. S & L Assn.			George P. Apperson, Jr.	1419	889	50,000	Lot 6 Ridgeland ave.
19681 Dec. 30, 1977	"			Nat'l. mtg. Invest. Co. inc.	Anthony Dale Pearson	1419	907	26,750	Chick Hill Lot 6 + Shelby Ct., sec. 3
19749 Dec. 30, 1977	"	Fed. S & L Assn.			3 T Corp.	1419	977	46,000	Pl. lot 4 V. S. Hwy. 29 Pottery woods
19807 Jan. 3, 1978	"	Fed. S & L Assn.			William D. Tribbett, et al	1420	68	45,000	Lot 288 Pottery Rd., sec. VI
19874 Jan. 3, 1978	"			Nat'l. mtg. Invest. Co. inc.	Wayne Michael Chamberlee	1420	80	20,000	Lot 4 Parkers mill Rd.
19878 Jan. 3, 1977	"			Nat'l. mtg. Invest. Co. inc.	Martha A. Flynn	1420	98	2,750	Consolid. mtg. for orig. sec. 16 & 14 Pl. lot 4. 524. Lot 85 Belmont Hpts. sec. 2
"	"			" " "	" " "	1420	98		"Scale acres"
20037 Jan. 4, 1978	"			Nat'l. mtg. Invest. Co. inc.	Jimmie Clifton Rogers	1420	237	24,000	Lot 14 Hills Rd. See mtg. in book 1418 pg. 222
20021 Jan. 4, 1978	"			Nat'l. mtg. Invest. Co. Inc.	Ella Mae Waters et al	1420	183		Mtg. assigned to Fed. Nat'l. Mtg. Assn.
20342 Jan. 6, 1978	"	Fed. S & L Assn.			Daniel P. Campbell, et al	1420	393	15,600	Lot 12 Phillips Lane Book 1352 pg. 249
20312 Jan. 6, 1978	"	Fed. S & L Assn.			Irvine Street Realty Corp.	1420	467		Release lot 16 - for mtg. see item
20424 Jan. 9, 1978	"			Nat'l. mtg. Invest. Co. inc.	James Malone Jones, et al	1420	482	49,000	Moulding, auction etc. Lot 85 "Blondelle"

INDIRECT or MORTGAGEE Index to Real Estate Mortgages — Greenville County, S. C.

REG. U. S. PAT. OFFICE *Chas. M. Cotts* County Indexes Since 1888 An Identifying Trade Mark

☞ Open at Proper Tab according to First Letter or Letters of Name and refer to Buff Sub-Index sheet for page reference.

COTT FAMILY NAME INDEX No. 75 © 1949
MADE BY THE COTT INDEX COMPANY, COLUMBUS, OHIO
SOLD BY WALKER, EVANS & COGSWELL CO., CHARLESTON, S.C.

(JTD)

FILE NUMBER	MORTGAGEES	GIVEN NAMES	GIVEN NAMES	GIVEN NAMES	MORTGAGORS	BOOK	PAGE	Amount	BRIEF DESCRIPTION, LOCATION, ETC.
DATE OF RECORD	FAMILY NAMES	ABCDEFGHIJ	IJKLMNOP	QRSTUVWXYZ				(Not Warranted)	
28591 Jan. 10, 1978	Carolina	Federal S	& L Assn.		Robert A. Nestor, et al	1420	608	.00 18,500	"Timberlake" Lot 42 Timberlake Dr.,
20592 Jan. 10, 1978	"	"	"	"	Richard M. Keir, et al	1420	611	.00 12,500	Lot 16 "Meyers Park" Sec. I Hauer Ests.
20658 Jan. 19, 1978	"	"	"	"	John N. Boyd, Jr., et al	1420	654	.00 36,000	Lot 313 Wembley Rd., Sec. B
20675 Jan. 10, 1978	"	"	"	"	Hamlin Beattie et al	1420	665	.00 20,800	"Sunset Hill" Lot 71 Sunset Dr.,
20679 Jan. 11, 1978	"	"	"	"	Thomas C. Mardre, Jr.	1420	668	.00 35,000	"Knollwood" Lot 12 1st. lot 13 Seminal Dr. also Pt. lot 718
20759 Jan. 11, 1978	"	"	"	"	David W. Edwards, et al	1420	726	.00 34,400	Pt. lot 8 Tallulah Dr.
20798 Jan. 11, 1978	"	"	"	"	Earl L. Weather, et al	1420	763	.00 21,000	"Sandwich Mts." Paris mtr. sp. Lot 7 & 12 ft. Strip N.S. Hwy. 25
20825 Jan. 12, 1978	"	"	"	"	Donald J. Counterman et al	1420	805	.00 41,800	"Canebrake I" Deer Lot 123 Kings mtr. Dr.
20843 Jan. 12, 1978	"	"	"	"	Dee Smith Co., Inc.	1420	826	.00 40,800	"Boulevard Square" Lot 24 DeWenger Rd.
20871 Jan. 12, 1978	"	"	"	Natl. Mtg. Invest. Co. Inc.	David C. Caldwell, et al	1420	835	.00 37,500	"Verdin Ests." Lot 45 Baldwin Cr.,
21062 Jan. 13, 1978	"	"	"	Federal S. & L. Assn.	Wallace Hickey, et al	1420	974	}	Release him from Judgment Rec # 77-5621 - for mtg. see Rem. bk. 1371 pg. 30.
"	"	"	"	"	"	1420	974		
21062 Jan. 13, 1978	"	"	"	Natl. Mtg. Invest. Co. Inc.	James E. Dawson, et al	1420	977	}	Release him from Judgment Rec # 77-5641 - for mtg. see Rem Book 1260 pg. 454
"	"	"	"	"	"	1420	977		
21012 Jan. 13, 1978	"	"	"	Natl. Mtg. Invest. Co. Inc.	Jimmy L. Sloan	1420	938	.00 19,400	Lot A, W. Earle St. map 5
21072 Jan. 16, 1978	"	"	"	Natl. Mtg. Invest. Co. Inc.	Mary Louis D'Ofly, et al	1421	7	.00 14,550	Lot 315 "Pleasant Valley"

INDIRECT or MORTGAGEE Index to Real Estate Mortgages — Greenville County, S. C.

2
(M)

REG. U. S. PAT. OFFICE *Chas McCott* County Indexes Since 1888 An Identifying Trade Mark

Open at Proper Tab according to First Letter or Letters of Name and refer to Buff Sub-Index sheet for page reference.

COTT FAMILY NAME INDEX No. 75 © 1949
MADE BY THE COTT INDEX COMPANY, COLUMBUS, OHIO
SOLD BY WALKER, EVANS & COGSWELL CO., CHARLESTON, S.C.

FILE NUMBER DATE OF RECORD	MORTGAGEES FAMILY NAMES	GIVEN NAMES ABCDEFGHIJ	GIVEN NAMES KLMNNO	GIVEN NAMES PQRSTUWXYZ	MORTGAGORS	BOOK	PAGE	Amount	BRIEF DESCRIPTION, LOCATION, ETC. (Not Warranted)
21195 Jan. 16, 1978	Carolina	Fed. S & L Assn.			Narold C. Jennings, etal	1421	36	.00 20,000	"Mullingwood" sec. 1 Lot 24 Finemill Dr., Highland Dr.
21198 Jan. 16, 1978	"	Fed. S & L Assn.			Paul W. Ripper, III, etal	1421	43	.00 44,000	Lot 42 1st. lot 43
21179 Jan. 16, 1978	"		Nat'l Mtg. Invest. Co. Inc.		Wlyzer Mayfield, etal	1421	93		Release by Judgment Recd #77-5599- for mtg. see Rem Book 1221 Pg. 70
"	"				Industrials, Inc.	1421	93		
21299 Jan. 17, 1978	"	Fed. S & L Assn.			Continental Southern	1421	135	.00 150,000	also 416 aka. Furman Hall Rd. 2.43 aka. Furman Hall Rd.
21346 Jan. 18, 1978	"	Fed. S & L Assn.			E. Heyward Catheart, etal	1421	200	.00 32,000	St. lot 11 Augusta Ct.
21389 Jan. 18, 1978	"	Fed. S & L Assn.			Mary C. Lindsey	1421	262	.00 64,500	"Pine Pine" estate" sec. II Lot 13 Jerusalem M.
21561 Jan. 19, 1978	"	Fed. S & L Assn.			James H. Jordan, etal	1421	362	.00 29,000	Lot 96 Palmers Dr.
21585 Jan. 19, 1978	"	Fed. S & L Assn.			Mt. Emanuel Bap. Church	1421	377	.00 45,000	(Church St.) also lot Lot 3 8th. lot 4 S. lung St.
21577 Jan. 19, 1978	"		Nat'l Mtg. Invest. Co. Inc.		David L. Martin, etal	1421	357		For mtg. see Rem. Bk. 1402 pg. 847 mtg. Assign to Fed. Nat'l Mtg. Assn. For mtg. see Rem. Bk. 1363 pg. 413
21822 Jan. 23, 1978	"	Fed. S & L Assn.			Steven K. Hubbart, etal	1421	647		Mtd. Assumption Agreement willard st. & W.
21944 Jan. 24, 1978	"	Fed. S & L Assn.			Ward S. Stone	1421	667	.00 15,500	Lot Cagle St. also lots
21755 Jan. 24, 1978	"	Fed. S & L Assn.			W. N. Leslie, Inc.	1421	693	.00 35,500	"Wood Harbor" Lot 2 Wood Harbor Dr.
22098 Jan. 26, 1978	"	Fed. S & L Assn.			W. N. Leslie, Inc.	1421	830	.00 35,500	"Wood Harbor" Lot 10 Wood Harbor Dr.
22201 Jan. 26, 1978	"		Nat'l Mtg. Invest. Co. Inc.		Martha A. Flynn	1421	835		For mtg. see Rem. Bk. 1417 pg. 521 mtg. Assigned to Fed. Nat'l Mtg. Assn.
22199 Jan. 26, 1978	"	Fed. S & L Assn.			James E. Lipscombe, etal	1421	885		For mtg. see Rem. Bk. 1250 pg. 544 Mtd. Assumption Agreement

INDIRECT or MORTGAGEE Index to Real Estate Mortgages — Greenville County, S. C.

2
(KKK)

REG. U. S. PAT. OFFICE *Chas McCott* County Indexes Since 1888 An Identifying Trade Mark

Open at Proper Tab according to First Letter or Letters of Name and refer to Buff Sub-Index sheet for page reference.

COTT FAMILY NAME INDEX No. 75 © 1949
MADE BY THE COTT INDEX COMPANY, COLUMBUS, OHIO
SOLD BY WALKER, EVANS & COGSWELL CO., CHARLESTON, S.C.

FILE NUMBER	MORTGAGEES	GIVEN NAMES	GIVEN NAMES	GIVEN NAMES	MORTGAGORS	BOOK	PAGE	Amount	BRIEF DESCRIPTION, LOCATION, ETC. (Not Warranted)
DATE OF RECORD	FAMILY NAMES	ABCDEFGHIJ	IJKLMNO	PQRSTUVWXYZ					
22315 Jan. 27, 1978	Carolina				<i>stal</i> Samuel Houston Fuller	1421	961	.00 21,000	Lots 2, 3 & 4 Bowen Dr. Serv. Mtg. on Rem Bk. 1352 pg 249
22438 Jan 30, 1978	"	Fed. S & L Assn.			Irving Street Realty Co.	1422	78	.00	road & Assumption Agreement Whitehaven Dr. "Whitcliffe"
22404 Jan. 30, 1978	"	Fed. S & L Assn.			Susan C. Groff Investors, Inc.	1422	57	40,450	Lot 22 Eastbourne Rd. & (Helen St.)
22408 Jan. 30, 1978	"	Fed. S & L Assn.			Greenville Commercial <i>stal</i>	1422	74	75,000	Lot = 0.68 ac. Murray Dr. "Marshall Forest"
22413 Jan. 30, 1978	"	Fed. S & L Assn.			Dewey M. Freeman III	1422	92	.00 44,500	Lot Kingside Dr. "Sugar cede" map 5
22507 Jan. 30, 1978	"	Fed. S & L Assn.			James E. King, Jr. <i>stal</i>	1422	129	.00 42,000	Lot 117 Sun meadow Rd. "Sugar cede" map 5
22650 Jan. 31, 1978	"	Fed. S & L Assn.			Eugene F. Hallogly, <i>stal</i>	1422	240	.00 65,000	Lot 118 Sun meadow Rd. 78-984
22677 Feb. 1, 1978	"	Fed. S & L Assn.			James Ray Powell, <i>stal</i>	✓	✓	✓	fixtures - 14 El Paso Dr. "Kingsgate"
22709 Feb. 1, 1978	"	Fed. S & L Assn.			Henry G. Ballenger, Jr.	1422	282	.00 46,800	Lot 68 Lambourn way Crescent ave. & Hille Sp.
22713 Feb. 1, 1978	"	Fed. S & L Assn.			James E. Lipscomb, III	1422	300	.00 67,500	St. lots 20 & 21 Capers St. & Highland Est. "Sec. II"
22751 Feb. 1, 1978	"	Fed. S & L Assn.			John B. Badensch, <i>stal</i>	1422	324	.00 27,900	Lot 2 Carolina ave. "E."
22783 Feb. 1, 1978	"	Fed. S & L Assn.			Claude D. Davis Jr. Co. H Pto.	1422	335	.00 6,000	Lot 5 Faister St. For Mtg. see REM BK. 1416 pg. 740
22894 Jan. 31, 1978	"	Fed S & L. Assn.			Dewenger Road Land	1072	856		Release dat 81, Dewenger Place "Sec 3" see REM BK. 1413 pg. 270
22923 Feb. 2, 1978	"	Fed. S & L Assn.			algie C. Bates, <i>stal</i>	1422	492	.00	Extension agree. For mtg. "Oak Hill"
23043 Feb. 3, 1978	"	Fed. S & L Assn.			Roy L. Vaughan, <i>stal</i>	1422	547	.00 8,500	Lot 23 Oak Hill, Dr. Sec. A New Sunbeam Rd. & Sidney St.
23042 Feb. 3, 1978	"	Fed. S & L Assn.			Helen L. Cannon	1422	550	.00 31,000	Lots 5, 6, 17, Sidney St. also Pl. lot 3

INDIRECT or MORTGAGEE Index to Real Estate Mortgages — Greenville County, S. C.

REG. U. S. PAT. OFFICE *Chas. McCott* County Indexes Since 1888 An Identifying Trade Mark

Open at Proper Tab according to First Letter or Letters of Name and refer to Buff Sub-Index sheet for page reference.

COTT FAMILY NAME INDEX No. 75 © 1949
MADE BY THE COTT INDEX COMPANY, COLUMBUS, OHIO
SOLD BY WALKER, EVANS & COGSWELL CO., CHARLESTON, S.C.

FILE NUMBER DATE OF RECORD	MORTGAGEES FAMILY NAMES	GIVEN NAMES ABCDEFGHIJ	GIVEN NAMES JKLMNO	GIVEN NAMES PQRSTUVWXYZ	MORTGAGORS	BOOK	PAGE	Amount	BRIEF DESCRIPTION, LOCATION, ETC. (Not Warranted)
22974 Feb. 3, 1978	Carolina	Feb. N L Lason.			William R. Luce, et al	1422	517		see REM BK 1302 Pg. 766 mod. & assumpt. agree. For mtg.
23038 Feb. 3, 1978	"	Feb. N L Lason.			Drumie St. Realty Corp.	1422	629		Release lot 480 Olney Miller Brandon Plant. For mtg. see REM BK 1352 Pg. 249
" "	"	"	"	"	" " "	1422	629		
23205 Feb. 6, 1978	"			Inc. Nat'l Mtg. Invest. Co. Inc.	Anthony Dale Pearson et al	1422	716		For mtg. see REM BK 1419 pg. 907 Mtg. assigned to Fed. Nat'l Mtg. Assn
23297 Feb. 7, 1978	"			Inc. Nat'l. mtg. Invest. Co.	James Stephen Goodworth	1422	762	31,000	"Lakewood Terrace" Lot 2 Lakewood Dr. Sec. 1
23401 Feb. 8, 1978	"	Feb. N L Lason.			Edward H. Deaver, et al	1422	876	39,200	"Devinger Place" Sec. II Lot 59 Hedgewood Ct.
23923 Feb. 14, 1978	"	Feb. N L Lason.			Old Smith Co., Inc.	1423	254	43,000	Devinger Place, Sec. 3 Lot 14 abbey terrace
23926 Feb. 14, 1978	"	Feb. N L Lason.			Robert W. Apple, et al	1423	261	40,000	terrace) "Devinger Place" Sec. 1 Lot 13 abbey terrace (Hedgewood
24021 Feb. 15, 1978	"	Feb. N L Lason.			Douglas F. Dent, et al	1423	254	43,200	"Augusta Ci." Lot 56 Augusta Dr.,
24071 Feb. 15, 1978	"	Feb. N L Lason.			W. David Lawless, Jr. et al	1423	715		Inc. For mtg. see REM BK 1228 pg. 117 Mtg. assign. to Commercial Credit Plan
24159 Feb. 16, 1978	"	Feb. N L Lason.			D. B. J. Properties, et al	1423	428	91,500	Chick App. & Tracts 1 & 2 Conkle St.
24260 Feb. 16, 1978	"	Feb. N L Lason.			Timothy J. Craig, Jr.	1423	484	74,300	Park Sec. 2 Lot 31 Forest Lane, Meyers
24221 Feb. 16, 1978	"	Feb. N L Lason.			Devinger Road Land Co.	1423	514		For mtg. see REM BK 1416 pg. 740 Release lot 76 Devinger Place Sec. II
24326 Feb. 17, 1978	"	Feb. N L Lason.			David L. Hellams, et al	1423	570	9,700	Order of Entry & Survey St. Lot 7 Oller St. also lot 10
24531 Feb. 20, 1978	"	Feb. N L Lason.			William A. Scogin, et al	1423	792	6,000	"Coach Mill St." Lot 109 Old Orchard Lane
24530 Feb. 20, 1978	"	Feb. N L Lason.			Harold O. Greene, et al	1423	824	10,333	Correction Mtg. Lot 11 Fair St.

INDIRECT or MORTGAGEE Index to Real Estate Mortgages — Greenville County, S. C. 2

REG. U. S. PAT. OFFICE *Chas McCott* County Indexes Since 1888 An Identifying Trade Mark

Open at Proper Tab according to First Letter or Letters of Name and refer to Buff Sub-Index sheet for page reference.

COTT FAMILY NAME INDEX No. 75 © 1949
MADE BY THE COTT INDEX COMPANY, COLUMBUS, OHIO
SOLD BY WALKER, EVANS & COGSWELL CO., CHARLESTON, S. C.

(LLL)

FILE NUMBER DATE OF RECORD	MORTGAGEES FAMILY NAMES	GIVEN NAMES ABCDEFGH	GIVEN NAMES IJKLMNO	GIVEN NAMES PQRSTUVWXYZ	MORTGAGORS	BOOK	PAGE	Amount	BRIEF DESCRIPTION, LOCATION, ETC. (Not Warranted)
24592 Feb. 21, 1978	Carolina			Co. Inc. Nat'l Mtg. Invest	James Stephen Bloodworth ^{etal}	1423	882		Assoc. for mtg. see Rem Sh 1422 pg. 762 mtg. assign to Fed. Nat'l Mtg. Assn.
24593 Feb. 21, 1978	"	Fed. S & L Assn.			Deverger Road Land Co. ^{a pto.}	1423	954		2nd mtg. see Rem Sh. 1416 pg. 740 Release lot 92 Deverger Place Sec III
24619 Feb. 21, 1978	"	"		inc. Nat'l mtg. Invest. Co.	James Stephen Bloodworth ^{etal}	1423	878	31,000	Re-Record
"	"	"	"	"	" " "	1423	878		Re-Record
24662 Feb. 21, 1978	"	Fed. S & L Assn.			Christopher Bueler ^{a pto.}	1423	889	37,000	Correct. mtg. for orig. see REM Sh. 1422 Pg. 762. Lot 2 Salisbury Terrace, Sec. 1
24772 Feb. 22, 1978	"	Fed. S & L Assn.			Deverger Road Land Co.	1424	31		Lot 4 E. Washington - etc. for mtg. see Rem Sh. 1416 pg. 740
24734 Feb. 22, 1978	"	"	"	"	James Blassingame ^{etal}	✓	✓	✓	Release Lot 79 Deverger Place Sec 3 78-1562 fixtures - Pt. 10, old Jacobs Rd.
24712 Feb. 22, 1978	"	Fed. S & L Assn.			Richard W. Locke ^{etal}	1423	959	45,000	6 Lots
24870 Feb. 23, 1978	"	Fed. S & L Assn.			Kenneth E. Clewinger ^{etal}	1424	49	45,000	"Saddle Horse Farms" Lot 140 andulusion Trail
24933 Feb. 23, 1978	"			inc. Nat'l Mtg. Invest. Co.	Samuel Houston Jewler ^{etal}	1424	105		for mtg. see Rem Sh. 1421 pg. 961 mtg. assign Fed. Nat'l Mtg. Assn.
25000 Feb. 24, 1978	"	Fed. S & L Assn.			Governors Square assoc. ^{a pto.}	1424	126	30,500	"Northside Hpts." Lot 21 High View Dr. 78-1686
25188 Feb. 27, 1978	"	Fed. S & L Assn.			John P. Ocker, ^{etal}	✓	✓	✓	fixtures - 205 Augusta Dr.
25260 Feb. 28, 1978	"	Fed. S & L Assn.			Robert J. Badlewski	1424	465	24,000	Stardale Manor Lot 14 Stardale Cr.
25300 Feb. 28, 1978	"	Fed. S & L Assn.			Raymond H. Orr, ^{etal}	1424	512	45,000	2.83 acs. "Ferguson Ests."
25418 Mar. 1, 1978	"			inc. Nat'l Mtg. Invest. Co.	Billy Allen Kimbrell ^{etal}	1424	598	26,750	"Woodland Hpts." Lot 37 Bessie ave.
25675 Mar. 2, 1978	"	Fed. S & L Assn.			Daniel B. White, ^{etal}	1424	802	50,000	"Marshall Forest" Lot 14 Riverside Dr.

INDIRECT or MORTGAGEE Index to Real Estate Mortgages — Greenville County, S. C.

2

REG. U. S. PAT. OFFICE *Chas McCott* County Indexes Since 1888 An Identifying Trade Mark


Open at Proper Tab according to First Letter or Letters of Name and refer to Buff Sub-Index sheet for page reference.

COTT FAMILY NAME INDEX No. 75 © 1949
MADE BY THE COTT INDEX COMPANY, COLUMBUS, OHIO
SOLD BY WALKER, EVANS & COGSWELL CO., CHARLESTON, S. C.

FILE NUMBER DATE OF RECORD	MORTGAGEES FAMILY NAMES	GIVEN NAMES ABCDEFGHIJ	GIVEN NAMES JKLMNO	GIVEN NAMES PQRSTUVWXYZ	MORTGAGORS	BOOK	PAGE	Amount	BRIEF DESCRIPTION, LOCATION, ETC. (Not Warranted)
25813 Mar. 6, 1978	Carolina	Fed. S & L Assn.			(was mine Sept. Ch) By Jno. white Horse Hqts. Sept. Ch.	1424	968	.00 24,000	"White Horse Hqts." Lot 51 Vale St. Sec. 2 78-1934
26233 Mar. 8, 1978	"	"	"	"	Mrs. Lula Hewins	✓	✓	✓	fixtures - 14 Terry Pt. 2nd mtg. by REM Bk. 1235 pg. 661 Refers to by Judgment No. 78-686
26245 Mar. 8, 1978	"			Inc. Nat'l mtg. Invest. Co.	John H. Goldsmith - J.	1425	340		.00 "Sugar Creek" map 2 Sec I Lot 198 Frey Stone Ct.
26444 Mar. 9, 1978	"	Fed S & L Assn.			W. Carroll Byrum et al	1425	424	50,000	.00 "Forest Hqts" Lot 53 Longview Terrace
26452 Mar. 9, 1978	"	Fed S & L Assn.			Weyman H. Dodson, Jr. et al	1425	451	17,500	.00 1 ac Ready Fork Rd. Grove tp.
26436 Mar. 9, 1978	"	"	"	"	Frank K. Bartucci et al	1425	454	4,500	.00 "Gray Fox Run" Lot 46 Gray Fox Square
26343 Mar. 9, 1978	"	"	"	"	Johann V. Cabathuler	1425	365	23,500	.00 mtg. Co. Lot 9 Sec III "prop of Piedmont"
26443 Mar. 9, 1978	"			Inc. Nat'l mtg. Invest Co.	Sammy Doyle Fogle et al	1425	427	16,500	.00 "Nellyton Inc." Lot 5 Paper Mt. Rd.
26493 Mar. 10, 1978	"	Fed. S & L Assn.			Charles E. Butler Bldg. Inc.	1425	524	45,200	.00 Lot "for Alan Blackman"
26492 Mar. 10, 1978	"	Fed. S & L Assn.			Robert Alan Blackman	1425	529	10,000	.00 Woodvale Am "Travler Park"
26537 Mar. 10, 1978	"	"	"	"	C. Michael Smith et al	1425	559	36,000	.00 Lot 262 + pt. lot 261 "Kingsgate"
26742 Mar. 13, 1978	"	Fed. S & L Assn.			Dempsey E. Hammond	1425	746	60,000	.00 Lot 126 Donington Dr. 1st mtg. see REM Bk 1397 pg. 51 Mod. & Assumption Agreement (4th g. Bk.) 6th Annual Mtg. Bk.
26714 Mar. 13, 1978	"	Fed. S & L Assn.			Dale K. Clark	1425	722		.00 4 Pucels E. North St. Easton
26780 Mar. 14, 1978	"	Fed. S & L Assn.			J. Walter Brashier	1425	823	1,650,000	.00 1st mtg. see REM Bk. 1422 pg. 82 mtg. Assign. Fed. Home Loan Mtg. Corp. 2nd mtg. see REM Bk. 1418 pg. 133 Mod. & Assumption Agreement.
26850 Mar. 14, 1978	"	Fed. S & L Assn.			J. Walter Brashier	1425	833		
26853 Mar. 14, 1978	"	Fed. S & L Assn.			James W. Vaughn et al	1425	859		

INDIRECT or MORTGAGEE Index to Real Estate Mortgages — Greenville County, S. C. 2

REG. U. S. PAT OFFICE *Chas McCath* County Indexes Since 1888 An Identifying Trade Mark

 Open at Proper Tab according to First Letter or Letters of Name and refer to Buff Sub-Index sheet for page reference.

COTT FAMILY NAME INDEX No. 75 © 1949
MADE BY THE COTT INDEX COMPANY, COLUMBUS, OHIO
SOLD BY WALKER, EVANS & COGSWELL CO., CHARLESTON, S. C.

MM

FILE NUMBER DATE OF RECORD	MORTGAGEES FAMILY NAMES	GIVEN NAMES ABCDEFGH	GIVEN NAMES IJKLMNO	GIVEN NAMES PQRSTUVWXYZ	MORTGAGORS	BOOK	PAGE	Amount	BRIEF DESCRIPTION, LOCATION, ETC. (Not Warranted)
26842 Apr. 14, 1978	Carolina			Inc. Nat'l Mtg. Invest. Co.	Richard E. Krapp, et al	1425	930		Mtg. Assigned to Central Bank for Savings, Meriden, Conn. - for mtg. see R Em Bk. 1279 pg. 673
"	"		"	"	"	1425	930		
26852 Apr. 14, 1978	"		"	"	Billy Allen Kimbrell	1425	936		Ass. for mtg. see R Em Bk. 1424 pg. 598 Mtg. Assign. Fed. Nat'l Mtg.
26935 Mar. 15, 1978	"	Fed. S & L Assn.			Roger Bridges, et al	1425	970	.00	1.14 ac. Darlington Rd.
27016 Mar. 15, 1978	"	Fed. S & L Assn.			J. Henry Harrison III	1426	12	42,000	"Cleveland Forest" Lot 92 1 Pt. lot 142 Trails End
27131 Mar. 16, 1978	"	Fed. S & L Assn.			Joseph J. Stall, et al	1426	92	52,000	"Cleveland Terrace" Lot 22 Ridgeland ave.
27173 Mar. 16, 1978	"	Fed. S & L Assn.			Sara T. Henaley, et al	1426	186		Release lien from Judgment Rec # 78-697 - for mtg. see R Em Book 1322 pg. 823
"	"	"	"	"	"	1426	186		
27346 Apr. 17, 1978	"	Fed. S & L Assn.			Lindsay Builders, Inc.	1426	294		for mtg. see R Em Bk. 1141 pg. 339 Mort. & Assumption Agreement
27311 Mar. 17, 1978	"	Fed. S & L Assn.			The Vista Co., Inc.	1426	245	49,600	"Deverger Place" Sec. 7 Lot 11 Richfield Terrace
27311 Mar. 17, 1978	"	Fed. S & L Assn.			The Vista Co., Inc.	1426	248	49,600	"Deverger Place" Sec. 3 Lot 91 Woodgewood Terrace
27365 Mar. 17, 1978	"	Fed. S & L Assn.			L. Wayne Liebelson, et al	1426	312	34,500	"Woodsharkey" Lot 8 Woodsharkey Dr.
27398 Mar. 20, 1978	"	Nat'l. Mtg. Invest. Co.		Inc.	Leo Joseph Hamilton	1426	354	30,000	"Parkvale" Lot 22 1 Pt. lot 23 Meyers Ct.
27548 Mar. 20, 1978	"	Fed. S & L Assn.			Jim Williams, Inc. (S/A D. J. Sloan)	1426	446	35,200	"Heritage Lakes" Lot 143 Andalusian Trail
27681 Mar. 21, 1978	"	Fed. S & L Assn.			Daniel L. Sloan, et al	1426	542	36,000	Lot
27690 Mar. 21, 1978	"	Fed. S & L Assn.			E. Thomas Butts, et al	1426	563	16,500	(E. North St) Lot 52 Old Spthg. Rd.

INDIRECT or MORTGAGEE Index to Real Estate Mortgages — Greenville County, S. C.

REG. U. S. PAT. OFFICE *Chas McCott* County Indexes Since 1888 An Identifying Trade Mark

 Open at Proper Tab according to First Letter or Letters of Name and refer to Buff Sub-Index sheet for page reference.

COTT FAMILY NAME INDEX No. 75 © 1949
MADE BY THE COTT INDEX COMPANY, COLUMBUS, OHIO
SOLD BY WALKER, EVANS & COGSWELL CO., CHARLESTON, S. C.

FILE NUMBER DATE OF RECORD	MORTGAGEES FAMILY NAMES	GIVEN NAMES ABCDEFGHIJ	GIVEN NAMES JKLMNO	GIVEN NAMES PQRSTUVWXYZ	MORTGAGORS	BOOK	PAGE	Amount	BRIEF DESCRIPTION, LOCATION, ETC. (Not Warranted)
27710 Mar. 22, 1978	Carolina			<i>inc.</i> Nat'l. mtg. Invest. Co.	Melvin C. Brooks, et al	1426	590	.00 25,900	"Kensmore Terrace" Lot 11 1/2 E. lot 10 Kensmore Dr.
27820 Mar. 22, 1978	"	Federal St Loan.			J. Walter Brasher	1426	674		For orig. see R.E.M. Bk. 1426 Pg. 823. Lot E. North St. Ext. 4 Bluemont Rd.
"	"	"	"	"	"	1426	674		
27812 Mar. 22, 1978	"	Fed. St Loan.			Devinger Road Land Company ^{aptn.}	1426	691		2nd mtg. on R.E.M. Bk. 1416 pg. 740 Release lot 91 Devinger Plan Sec III
27986 Mar. 23, 1978	"	Fed. St Loan.			June B. Day, et al	1426	779	11,000	1st mtg. Prof. League Unit 183 Inglenood
27980 Mar. 23, 1978	"	Fed. St Loan.			Marion A. Miller	1426	795	20,000	2nd mtg. on R.E.M. Bk. 1416 pg. 740 Release lot 91 Devinger Plan Sec III
27981 Mar. 23, 1978	"	Fed. St Loan.			James Rush Wilson Jr.	1426	791	106,000	1st mtg. on R.E.M. Bk. 1416 pg. 740 Release lot 91 Devinger Plan Sec III
28053 Mar. 24, 1978	"	Fed. St Loan.			Jimmy J. Lindsey	1426	883	25,850	1st mtg. on R.E.M. Bk. 1416 pg. 740 Release lot 91 Devinger Plan Sec III
28079 Mar. 24, 1978	"	Fed. St Loan.			Donald N. Rex, Jr., et al	1426	924	62,000	1st mtg. on R.E.M. Bk. 1416 pg. 740 Release lot 91 Devinger Plan Sec III
28169 Mar. 24, 1978	"			<i>inc.</i> Nat'l. mtg. Invest. Co.	George Chanis, Jr., et al	1426	975	44,950	1st mtg. on R.E.M. Bk. 1416 pg. 740 Release lot 91 Devinger Plan Sec III
28327 Mar. 27, 1978	"			<i>inc.</i> Nat'l. mtg. Invest. Co.	Jesse David Brown ^{et al}	1427	91	13,550	1st mtg. on R.E.M. Bk. 1416 pg. 740 Release lot 91 Devinger Plan Sec III
28481 Mar. 28, 1978	"	Fed. St Loan.			Francis Realty Inc.	1427	269		1st mtg. on R.E.M. Bk. 1416 pg. 740 Release lot 91 Devinger Plan Sec III
28484 Mar. 28, 1978	"	Fed. St Loan.			Devinger Road Land Co. ^{aptn.}	1427	272		1st mtg. on R.E.M. Bk. 1416 pg. 740 Release lot 91 Devinger Plan Sec III
28484 Mar. 28, 1978	"	Fed. St Loan.			Jimmy C. Kiddle	1427	226	13,500	1st mtg. on R.E.M. Bk. 1416 pg. 740 Release lot 91 Devinger Plan Sec III
28606 Mar. 29, 1978	"	Fed. St Loan.			Brown Enterprises J.C. ^{inc.}	1427	346	23,200	1st mtg. on R.E.M. Bk. 1416 pg. 740 Release lot 91 Devinger Plan Sec III
28606 Mar. 29, 1978	"	Fed. St Loan.			Brown Enterprises J.C. ^{inc.}	1427	349	23,100	1st mtg. on R.E.M. Bk. 1416 pg. 740 Release lot 91 Devinger Plan Sec III

INDIRECT or MORTGAGEE Index to Real Estate Mortgages — Greenville County, S. C.

REG. U. S. PAT OFFICE *Chas McCott* County Indexes Since 1888 An Identifying Trade Mark

Open at Proper Tab according to First Letter or Letters of Name and refer to Buff Sub-Index sheet for page reference.

COTT FAMILY NAME INDEX No. 75 © 1949
MADE BY THE COTT INDEX COMPANY, COLUMBUS, OHIO
SOLD BY WALKER, EVANS & COGSWELL CO., CHARLESTON, S.C.

(N/M)

FILE NUMBER DATE OF RECORD	MORTGAGEES FAMILY NAMES	GIVEN NAMES ABCDEFGH	GIVEN NAMES IJKLMNO	GIVEN NAMES PQRSTUVWXYZ	MORTGAGORS	BOOK	PAGE	Amount	BRIEF DESCRIPTION, LOCATION, ETC. (Not Warranted)
28606 Mar. 29 1978	Carolina	Federal S & L Assn.			<i>Inc.</i> Brown Enterprises, Inc.	1427	352	23,200	"Sunny Slope" sec. III Lot 178 Bubbling creek Dr.
28606 Mar. 29 1978	"	"	"	"	<i>Inc.</i> Brown Enterprises, Inc.	1427	355	23,200	"Sunny Slope" sec. III Lot 193 Cedar creek Dr.
28524 Mar. 29 1978	"	"	"	"	<i>a pto.</i> Devengeer Road Land Co.	1427	396		For mtg. see Rem Bk. 1416 pg. 740 Release lot 73 Devengeer Place sec. III
28734 Mar. 30 1978	"	"	"	"	Frances W. Page	1427	434	20,000	Judal ave. "Cagle Paul" Lot 7 Aberdeen ave. also lot 3)
28739 Mar. 30 1978	"	"	"	"	Andu Lee Harnage, et al	1427	488		For mtg. see Rem Bk. 1240 pg. 95 Release lien by Judgment Recd 78-940
29022 Apr. 3 1978	"	"	"	"	H. Percy Shuping, et al	1427	770	37,000	"Heritage Hills" Lot 46 Calumet Rd.
29084 Apr. 3 1978	"	"	"	"	Johanne S. Luckett	1427	881	64,000	"Holly Tree" Lot 57 Long Point way
29181 Apr. 3 1978	"	"	"	"	Roger D. Boudon, et al	1427	915		For mtg. see Rem Bk. 1351 pg. 333 Release pt. lot 74 Devengeer Place sec. III
29340 Apr. 5 1978	"	"	"	"	William L. Leslie, Jr.	1428	28	21,000	Lot 10 Coker Dr. Child
29426 Apr. 5 1978	"	"	"	"	<i>et al</i> George P. Apperson, Jr.	1428	56	25,600	"Pleasantburg Forest" Lot 49 Derald St.
29426 Apr. 5 1978	"	"	"	"	Dat C. Nguyen, et al	1428	59	34,300	Forest Hts. "Butler St." Lot 36 Inzell ave. "Labe"
29415 Apr. 5 1978	"	"	"	"	<i>a pto.</i> Devengeer Road Land Co.	1428	122		For mtg. see Rem Bk. 1416 pg. 740 Release lot 93 Devengeer Place sec. III
29610 Apr. 7 1978	"	"	"	"	<i>Inc.</i> Nat'l. Mtg. Invest. Co. Robert Kenneth Powell	1428	222	15,950	"Augusta acer" Lot 64 meadows ave.
29716 Apr. 7 1978	"	Fed. St. L. Assn.	"	"	<i>Inc.</i> Charles E. Butler, et al	1428	276	45,000	"Hollytop Inc." Lot 4 Koser mtn. Rd.
29718 Apr. 7 1978	"	"	"	"	<i>Inc.</i> Ellen Sue M. Locke	1428	337		For mtg. see Rem Bk. 1288 pg. 388 Release lien by Judgment Recd 78-1204
29718 Apr. 7 1978	"	"	"	"	<i>Inc.</i> William Harold Harny, et al	1428	338		For mtg. see Rem Bk. 1248 pg. 197 Release lien by Judgment Recd 78-1203

INDIRECT or MORTGAGEE Index to Real Estate Mortgages — Greenville County, S. C. 2

REG. U. S. PAT. OFFICE *Chester* County Indexes Since 1888 An Identifying Trade Mark

Open at Proper Tab according to First Letter or Letters of Name and refer to Buff Sub-Index sheet for page reference.


COTT FAMILY NAME INDEX No. 75 © 1949
MADE BY THE COTT INDEX COMPANY, COLUMBUS, OHIO
SOLD BY WALKER, EVANS & COGSWELL CO., CHARLESTON, S.C.

(000)

FILE NUMBER	MORTGAGEES	GIVEN NAMES	GIVEN NAMES	GIVEN NAMES	MORTGAGORS	BOOK	PAGE	Amount	BRIEF DESCRIPTION, LOCATION, ETC.
DATE OF RECORD	FAMILY NAMES	ABCDEFGH	IJKLMNO	PQRSTUVWXYZ					(Not Warranted)
30696 Apr. 17, 1978	Carolina	Fed. S. & L. Assn.			Franklin Roger Bishop, et al	1429	112	24,500	Dr. "Longfellow Ave" Lot 14, Ch. Delta & Vanna Jury mtg. du Rem bk. 1416 pg. 740
30823 Apr. 18, 1978	"	" "			Deveney Road Land Co.	1429	244		Relinqu. lot 80 Deveney Plan Section
31032 Apr. 20, 1978	"	" "			Caroline A. Crain	1429	427	22,800	"Shannon Terrace" Lot 73 Brookmead cr.
31093 Apr. 20, 1978	"	" "			Wall H. Godfrey, Jr. et al	1429	469	25,600	Lot 11 E. Augusta Place Jury mtg. du Rem bk. 1395 pg. 386
31148 Apr. 20, 1978	"	" "			James A. McNaughty, et al	1429	454		Mad. & Assumption Agreement 78-3338
31246 Apr. 21, 1978	"	" "			E. F. Arvey, et al	✓	✓	✓	Furniture - 117 Seawane Ave
31177 Apr. 21, 1978	"	" "			Premier Invest. Co. Inc.	1429	572	47,000	Deveney Place, Sec. 2 Lot 86 Paddock Lane
31193 Apr. 21, 1978	"	" "			Hamlin Beattie	1429	600	29,600	Lot 26 Winer St.
31214 Apr. 21, 1978	"	" "			John M. Schmitt, et al	1429	608	12,300	"Holly Hill" Phasetty Lot 108 Plantation Dr.
31271 Apr. 21, 1978	"	" "			United Dev. Services, Inc.	1429	624	40,800	Lot Valley, Sec. II Lot 16 Westmead one.
31373 Apr. 24, 1978	"	" "			Shene S. Izowell et al	1429	716	22,500	Pleasantburg Dr.) Lot 291 Bay Pass (N.
31503 Apr. 24, 1978	"	" "			L. Jerry Chapman, et al	1429	795	13,600	"North Cross" Lot 24 Neal Circle
31650 Apr. 25, 1978	"	" "			Robert Kenneth Powell, et al	1429	992		Jury mtg. du Rem bk. 1428 pg. 222 Mtg. Assign. & Sub. Nat'l Mtg. Assoc.
31569 Apr. 25, 1978	"	" "			Hellen B. Casell	1429	876	26,000	"Woodland Hills" Lot 18 Ridgewood Dr.
31677 Apr. 25, 1978	"	" "			Bobby Robinson, et al	1429	947	9,000	"Fairfield Ave" Sec. III Lot 13 Lelford Dr.
31762 Apr. 26, 1978	"	" "			Gladys B. Rucker, et al	1430	100		Jury mtg. du Rem bk. 1428 pg. 510 Mtg. Assign. Fed. Nat'l Mtg. Assn.

INDIRECT or MORTGAGEE Index to Real Estate Mortgages — Greenville County, S. C.

REG. U. S. PAT. OFFICE *Chas McCott* County Indexes Since 1888 An Identifying Trade Mark

 Open at Proper Tab according to First Letter or Letters of Name and refer to Buff Sub-Index sheet for page reference.

COTT FAMILY NAME INDEX No. 75 © 1949
MADE BY THE COTT INDEX COMPANY, COLUMBUS, OHIO
SOLD BY WALKER, EVANS & COGSWELL CO., CHARLESTON, S. C.

FILE NUMBER DATE OF RECORD	MORTGAGEES FAMILY NAMES	GIVEN NAMES ABCDEFGHIJ	GIVEN NAMES KLMNO	GIVEN NAMES PQRSTUVWXYZ	MORTGAGORS	BOOK	PAGE	Amount	BRIEF DESCRIPTION, LOCATION, ETC. (Not Warranted)
31825 Apr. 27, 1978	Carolina	Federal S & L Assn.			<i>etal</i> William Paul Link	1430	104	.00 22,800	"Green Forest" Sec. C Lot 54 Pinnacle Dr.
31824 Apr. 27, 1978	"	"	"		Dwight M. Blair, <i>etal</i>	1430	107	.00 40,000	"Parkins Lake Dev." Lot 2 Chisler Trail
31827 Apr. 27, 1978	"	"	"		Lucille D. McMurray	1430	117	.00 57,000	Lot, J.C. Hwy. 14
31878 Apr. 27, 1978	"			<i>inc.</i> Nat'l. mtg. Invest. Co.	Jerry Gene Bateson, <i>etal</i>	1430	154	.00 33,000	Lot for mtg. see Rem Bk. 1384 pg. 409 Mort. Assumption Agreement Sec. 3
32113 Apr. 28, 1978	"	Federal S & L Assn.			Edward E. Cone, <i>etal</i>	1430	495	.00	Sec. 3
32127 Apr. 28, 1978	"	"	"		Glenn L. McCullough, <i>etal</i>	1430	300	70,000	Lot 3 Craigwood Dr.
32314 May 1, 1978	"	"	"		Christian W. Hearon, <i>etal</i>	1430	570	.00 40,100	Merrifield Sub. Sec. 1 Lot 14 Chateau Dr.
32389 May 1, 1978	"	"	"		Deverge Road Land Co., <i>a pts.</i>	1430	641	.00	for mtg. see Rem Bk. 1416 pg. 740 Kelan lot 84 Deverge Plan <i>sub</i>
32520 May 2, 1978	"			<i>inc.</i> Nat'l. mtg. Invest. Co.	Bonnie A. Adkins	1430	706	.00 17,050	East Sub (Boys addi) Lot 132 Ebaugh Ave.
32506 May 2, 1978	"			<i>inc.</i> Nat'l. mtg. Invest. Co.	William E. Martin, <i>etal</i>	1430	713	.00 16,750	Sec. AA Lot 49 Highland
32557 May 2, 1978	"	Fed. S & L Assn.			Roy Bailey, <i>etal</i>	1430	717	.00 6,000	Hwy. 25) Pecan Service, Grath Dr. Lot 101 Augusta Rd. (V.D.) 78-3647
32611 May 3, 1978	"	"	"		Frank S. Collins, III, <i>etal</i>	✓	✓	✓	frpters - 315 E. Jarvis Rd. see Rem Bk. 1417 pg. 217 Extension Agreement for mtg. mtg. see REM Bk. 1324 pg. 200
32720 May 3, 1978	"	"	"		Frederick H. Allison, <i>etal</i>	1430	964		Mortification Agreement for REM Bk. 1417 pg. 600
32720 May 3, 1978	"	"	"		Louise Cole Spivey	1430	966		Extension Agreement for mtg. see
32806 May 4, 1978	"	"	"		Frederick H. San Pas, <i>etal</i>	1430	968		
	"	"	"		Rupen D. Avakian, <i>etal</i>	1430	990	.00 20,000	Lot 1 Camelot Dr. Woodhall

INDIRECT or MORTGAGEE Index to Real Estate Mortgages — Greenville County, S. C.

REG. U. S. PAT. OFFICE *Chas McCott* County Indexes Since 1888 An Identifying Trade Mark

 Open at Proper Tab according to First Letter or Letters of Name and refer to Buff Sub-Index sheet for page reference.

COTT FAMILY NAME INDEX No. 75 © 1949
MADE BY THE COTT INDEX COMPANY, COLUMBUS, OHIO
SOLD BY WALKER, EVANS & COGSWELL CO., CHARLESTON, S.C.

PPP

FILE NUMBER DATE OF RECORD	MORTGAGEES FAMILY NAMES	GIVEN NAMES ABCDEFGH	GIVEN NAMES IJKLMNO	GIVEN NAMES PQRSTUVWXYZ	MORTGAGORS	BOOK	PAGE	Amount	BRIEF DESCRIPTION, LOCATION, ETC. (Not Warranted)
32799 May 4, 1978	Carolina	Fed S & L Assn.			Keith A. Bridger, et al	1430	980	70,000	Tract 2 - 2 Acres Altamont Rd Hwy
32807 May 4, 1978	"	"	"	"	William C. Bryan, et al	1430	986	57,000	Tract 12 S.C. Hwy. 14 Holly Huntington
32810 May 4, 1978	"	"	"	"	Thomas Edwin Wilson, et al	1431	178	55,000	Tract 6 1/2 Pondera Rd.
32809 May 4, 1978	"	Nat'l Mtg. Invest. Co.			Lon Miller, et al	1431	1	24,500	Tract 142 Cor. E. Lee Rd. & Maryfair Dr. Blk D Maryfair East. Child Spg. Sp.
32762 May 4, 1978	"	"			Doris S. Makin, Jr. et al	1431	109		Release lien by Judgment Recd #78-1711 - for mtg. see Rem Book 13.50 pg. 269
32762 May 4, 1978	"	"			"	1431	109		See mtg. du Lem bk. 1146 pg. 403 Release lien by Judgment Recd #78-1710
32969 May 5, 1978	"	Fed. S & L Assn.			Ray A. Jones, et al	1431	110		"Rollingwood" Sville Tract 41 Green Hill Dr.
32969 May 5, 1978	"	Fed. S & L Assn.			L. Jerry Chapman, et al	1431	161	11,200	Tract 1 Hillcrest Cr.
33012 May 5, 1978	"	Fed. S & L Assn.			Douglas D. Dunlap, et al	1431	205	19,800	Tract 9 Camflat Lane Cherie Dr.
32911 May 5, 1978	"	Nat'l Mtg. Invest. Co.			Cary N. Hall, Jr. et al	1431	137	59,500	Tract Cor. Delmar Lane & Prop. Regime
33127 May 8, 1978	"	Fed. S & L Assn.			Roger D. Bondson	1431	339	31,600	Unit 68 Brentwood, Horiz. "Riverwood"
33198 May 8, 1978	"	Fed. S & L Assn.			Andrew P. Hayes, et al	1431	378	32,500	Tract 11 Singing Pine Dr. "pasture"
33253 May 8, 1978	"	"			Alice M. Hoslan, et al	1431	410	18,150	Tract 9 Beechwood ave. "Cedar Lane Gardens"
33430 May 10, 1978	"	"			Edward V. Richards, et al	1431	627	28,500	Tract 61 Gardenia Dr.

INDIRECT or MORTGAGEE Index to Real Estate Mortgages — Greenville County, S. C.

REG. U. S. PAT. OFFICE *Chas. McCott* County Indexes Since 1888 An Identifying Trade Mark


Open at Proper Tab according to First Letter or Letters of Name and refer to Buff Sub-Index sheet for page reference.

COTT FAMILY NAME INDEX No. 75 © 1949
MADE BY THE COTT INDEX COMPANY, COLUMBUS, OHIO
SOLD BY WALKER, EVANS & COGSWELL CO., CHARLESTON, S.C.

FILE NUMBER DATE OF RECORD	MORTGAGEES FAMILY NAMES	GIVEN NAMES ABCDEFGHIH	GIVEN NAMES IJKLMNO	GIVEN NAMES PQRSTUWXYZ	MORTGAGORS	BOOK	PAGE	Amount	BRIEF DESCRIPTION, LOCATION, ETC. (Not Warranted)
33466 May 10, 1978	Carolina	Federal	S & L	assn.	Ahyllis O'Brien Christian	1431	647	2,400	Clarendon St. Lot 41 1/2 Pl. lot 42
33567 May 11, 1978	"	"	"	"	Marcia M. Woodman <i>et al</i>	1431	699	83,000	Lot 2 Craigmoad Dr.
33568 May 11, 1978	"	Nat'l mtg.	Invest. Co.	Inc.	Annie Sarah Sullivan	1431	712	22,450	Lot 18 Dunlap Dr.
33669 May 11, 1978	"	Federal	S & L	assn.	W. Wayne Lazenby <i>et al</i>	1431	732	57,000	Sec. 1 Lot 3 Meyers Park
33865 May 15, 1978	"	Federal	S & L	assn.	Earl Patterson Shedd <i>et al</i>	1431	926	13,125	see Abolition "Case II Sec. II" Lot 100 Red Oak Ct. "Holly"
33951 May 15, 1978	"	Nat'l. mtg.	Invest. Co.	Inc.	Nis Christian Nelson, III	1431	974	42,000	Lot Hampton ave.
33870 May 15, 1978	"	Nat'l. mtg.	Invest. Co.	Inc.	James F. Marcelli	1432	15	26,800	"Northwood" Lot 50 Parkwood ave.
33980 May 15, 1978	"	Federal	S & L	assn.	Cathan & Darby Bldg. <i>Inc.</i>	1431	942	.00	In mtg. see Rem. bk. 1219 pg. 658 Med. & Assumption Agreement "Deminger Place" Sec. 7
34080 May 16, 1978	"	Fed.	S & L	assn.	William E. Smith, Jr. <i>Inc.</i>	1432	56	38,000	Lot 24 Richfield Terrace
34075 May 16, 1978	"	Fed.	S & L	assn.	Cathan & Darby Bldg. <i>et al</i>	1432	70	300,000	5 tracts "Sherwood Forest"
34147 May 16, 1978	"	Nat'l. mtg.	Co.	Inc.	Michall Lee Jones	1432	97	36,950	Lot 192 Nottingham Rd. "Blea Forest" Sec. 2
34231 May 17, 1978	"	Fed.	S & L	assn.	D & D Corp	1432	241	28,500	Lot 22 Blea Forest 9.
34348 May 17, 1978	"	Fed.	S & L	assn.	Byrl Lucius Hammett	1432	284	28,500	3 tracts
34302 May 17, 1978	"	Nat'l mtg.	Invest. Co.	Inc.	Bonnie A. Adkins	1432	273		In mtg. see Rem. bk. 1430 pg. 706 Mtg. Assigned Fed. Nat'l Mtg. Assn.
34464 May 18, 1978	"	Nat'l mtg.	Invest. Co.	Inc.	William E. Martin <i>et al</i>	1432	524		In mtg. see Rem. bk. 1450 pg. 713 Mtg. Assigned Fed. Nat'l Mtg. Assn.

INDIRECT or MORTGAGEE Index to Real Estate Mortgages — Greenville County, S. C.

REG. U. S. PAT. OFFICE *Chas McCott* County Indexes Since 1888 An Identifying Trade Mark

 Open at Proper Tab according to First Letter or Letters of Name and refer to Buff Sub-Index sheet for page reference.

COTT FAMILY NAME INDEX No. 75 © 1949
MADE BY THE COTT INDEX COMPANY, COLUMBUS, OHIO
SOLD BY WALKER, EVANS & COGSWELL CO., CHARLESTON, S.C.

2
(999)

FILE NUMBER	MORTGAGEES	GIVEN NAMES	GIVEN NAMES	GIVEN NAMES	MORTGAGORS	BOOK	PAGE	Amount	BRIEF DESCRIPTION, LOCATION, ETC.
DATE OF RECORD	FAMILY NAMES	ABCDEFGHIJ	IJKLMNO	PQRSTUVWXYZ					(Not Warranted)
34478 May 18, 1978	Carolina	Federal S. & L. Assn.			Leah B. Boyer	1432	539		For mtg. see Rem. bk. 1408 pg. 664 Agreement for Re-Advance & Extension
34478 May 18, 1978	"	"	"	"	William A. Leath III	1432	541		For mtg. see Rem. bk. 1414 pg. 927 Agreement for Re-Advance & Extension
34478 May 18, 1978	"	"	"	"	David A. Narramore	1432	543		For mtg. see Rem. bk. 1415 pg. 495 Agreement for Re-Advance & Extension
34520 May 19, 1978	"	"	"	"	Carol McEaha	1432	552	9,000	"Succ. Hgt." Sec. III Lot 41 Allison Cr.
34608 May 19, 1978	"	"	"	"	Foothills Delta P. Inc.	1432	594	60,000	Holly Hill, Sec. II Lot 5 Maple Knoll Ct.
34609 May 19, 1978	"	"	"	"	Lindsay A. Dobson, et al	1432	597	36,000	Hampton Gardens, Sec. III Lot 21 Holgate Dr. Wade
34605 May 19, 1978	"	"	"	"	Cora M. Fredell	1432	602	12,500	Lot 13
34691 May 22, 1978	"	"	"	"	Leroy Herring, et al	1432	718	40,900	terrace" sec. 2 also two lots. Lot 76 Pinehurst Dr. Piedmont
34835 May 23, 1978	"	"	"	"	John Alden Munnery, Jr. a ten. partner.	1432	849	70,000	"Sugar Creek" Map 5 Lot 118 Sun Meadow Rd.
34900 May 23, 1978	"	"	"	"	academy Rental Co. a ten. partner.	1432	893	36,000	"Henderson Forest" Lot 4 Blenda Lane
34900 May 23, 1978	"	"	"	"	academy Rental Co.	1432	896	37,200	"Henderson Forest" Lot 10 Blenda Lane
35488 May 29, 1978	"	Nat'l Mtg. Invest - Co. Inc.			James Ryan, Jr. et al	1433	378	31,600	Centerburg Sec. T Lot 39 Aquic Place
35545 May 29, 1978	"	Fed. S. & L. Assn.			Marcus Walker	1433	429	10,000	also R/W 1/2 acre & incres Pt. lot 6 Congaree Rd.
35477 May 29, 1978	"	Nat'l Mtg. Invest Co.			Alicia M. Haslam, et al	1433	461		For mtg. see Rem. bk. 1431 pg. 410 Mtg. Aris. Fed. Nat'l Mtg. Inc.
35565 May 30, 1978	"	"	"	"	Richard Aaron Kay et al	1433	480	26,950	Sgt. Grant St Lot 91 Rockwell Dr. Rockwell
35618 May 30, 1978	"	Fed S & L. Assn.			Harold C. Jennings et al	1433	525	27,001	Spellingwood Sec. T Lot 24 Reverend Dr.

INDIRECT or MORTGAGEE Index to Real Estate Mortgages — Greenville County, S. C.

REG. U. S. PAT. OFFICE *Chas McCott* County Indexes Since 1888 An Identifying Trade Mark

Open at Proper Tab according to First Letter or Letters of Name and refer to Buff Sub-Index sheet for page reference.

COTT FAMILY NAME INDEX No. 75 © 1949
MADE BY THE COTT INDEX COMPANY, COLUMBUS, OHIO
SOLD BY WALKER, EVANS & COGSWELL CO., CHARLESTON, S.C.

FILE NUMBER DATE OF RECORD	MORTGAGEES FAMILY NAMES	GIVEN NAMES ABCDEFGHIJ	GIVEN NAMES JKLMNO	GIVEN NAMES PQRSTUVWXYZ	MORTGAGORS	BOOK	PAGE	Amount	BRIEF DESCRIPTION, LOCATION, ETC. (Not Warranted)
35692 May 30, 1978	Carolina	Fed. S & L Assn.			Charles H. Broome ^{et al}	1433	575	75,000	ee Strip Lot Capers St. also Int.
35710 May 30, 1978	"	Nat'l Mtg. Invest. Co. Inc.			Clarence Edward McKeiny	1433	578	32,500	ee 1/2 ac also per Prof. Lot 6 Palamon St. Canterbury
35708 May 30, 1978	"	Fed. S & L Assn.			C. Mark Ashworth, et al	1433	585	13,500	ee Kemateneh Lot 5 Blk D Oregon St.
35831 May 31, 1978	"	Fed. S & L Assn.			Lee E. Smith	1433	728	40,000	ee Agent Lot 20 Schuyler Ave. Headman
35890 May 31, 1978	"	Fed. S & L Assn.			Dr. L. Sanford, Jr.	1433	756	47,200	ee Sec. 2 Lot 11 Emily Ln. Headman
35893 May 31, 1978	"	"	"	"	Robert H. Yeargin	1433	769	48,750	ee 2/3 m. Alvin Place Sec. 2 2 lots Edinburg Court "Pastor"
35934 May 31, 1978	"	"	"	"	Richard D. Taylor, et al	1433	793	15,375	ee Park Sec. 2 Lot 18 Forest Lane "Meyer"
35935 May 31, 1978	"	"	"	"	William D. Bouton	1433	796	15,000	ee Park Lot 3 Crescent Ave. "Cagle"
35827 May 31, 1978	"	"	"	"	Louis L. Crowley, et al	1433	837	67,700	ee Chanticleer Sec. 2 Lot 87, Seven Oaks Dr.
35762 May 31, 1978	"	Nat'l Mtg. Invest. Co. Inc.			Douglas Eugene Starkey, et al	1433	691	18,350	ee part of Lot 6 Sulphur Springs Dr. for mtg. see R.E.M. Bk. 1411 pg. 577
35790 May 31, 1978	"	Fed. S & L Assn.			William N. Poe, Jr. et al	1433	863		Agree. for advance & return of 1/2 "Cedar Hill" Maudlin
35957 Jan. 1, 1978	"	Fed. S & L Assn.			Paul J. Gallagher, et al	1433	883	39,500	Lot 15 Helena Dr.
35981 Jan. 1, 1978	"	Nat'l Mtg. Invest. Co. Inc.			Billy Lee Young, et al	1433	907	45,900	Lot 105 Brook Bend Rd. Holly Springs Sec. 1, Maudlin
"	"	"	"	"	"	1433	907		also Mrs. V. Prof.
36192 Jan. 1, 1978	"	Fed. S & L Assn.			Betty W. Ballenger	1433	937	32,000	ee "Deminger Place" Sec. 8 Lot 27 Deminger Rd.
36074 Jan. 1, 1978	"	Fed. S & L Assn.			Deminger Road Land Co. Inc.	1434	23		for mtg. see R.E.M. Bk. 1416 pg. 740 Ruler lot 88 Deminger Place Sec. 3

INDIRECT or MORTGAGEE Index to Real Estate Mortgages — Greenville County, S. C.

REG. U. S. PAT. OFFICE *Chas. McCall* County Indexes Since 1888 An Identifying Trade Mark

Open at Proper Tab according to First Letter or Letters of Name and refer to Buff Sub-Index sheet for page reference.

COTT FAMILY NAME INDEX No. 75 © 1949
MADE BY THE COTT INDEX COMPANY, COLUMBUS, OHIO
SOLD BY WALKER, EVANS & COGSWELL CO., CHARLESTON, S.C.



FILE NUMBER DATE OF RECORD	MORTGAGEES FAMILY NAMES	GIVEN NAMES ABCDEFGHIJ	GIVEN NAMES JKLMNO	GIVEN NAMES PQRSTUVWXYZ	MORTGAGORS	BOOK	PAGE	Amount	BRIEF DESCRIPTION, LOCATION, ETC. (Not Warranted)
36060 June 1, 1978	Carolina	Fred. A. & L. Assn.			Deverger Road Land Co.	1434	41		For mtg. see Rem Bk. 1416 pg. 740 Release lot 86 Deverger Place Sec 3
36246 June 2, 1978	"	"	"		Marta D. Williams	1434	138	60,000	St. lot 31 Quail Hill Dr.
36325 June 2, 1978	"	"	"		Phillip J. Smith	1434	149	28,500	1.16 ac. Shady Lane
36395 June 5, 1978	"	"	"		Laura N. Foster	1434	228	28,500	Sec. D "Lower Estate" Lot 457 Lumber Rd.
36544 June 6, 1978	"	"	"		Madge S. Kuebler, et al	Re-Record 1434	334	29,000	For orig. see Rem Bk. 1428 Pg. 510. Lot 27 Annela Ct.
"	"	"	"		" " "	Re-Record 1434	334		"Human Park" Sec. II
36168 June 2, 1978	"	"	"		Cochran & Darby Bldg. Inc.	1080	400		For mtg. see Rem Bk. 1401 pg. 372 Release lot 122 Sugar Creek Sub. map 2
36775 June 7, 1978	"	"	"		Dale K. Clark	1434	467		For mtg. see Rem Bk. 1399 pg. 51 Mad. of Assumption Assoc.
36825 June 8, 1978	"	"	"		Billy A. Garrett, et al	1434	584	23,000	"Heritage Lakes" Lot 155 Andalusian Trail
36931 June 8, 1978	"	"	"		David K. Jackson, et al	1434	613	10,000	Lot Ellison St.
36986 June 9, 1978	"			inc.	Ray Roger Mc Bride, et al	1434	679	23,800	Lot 22 S. Franklin Rd.
37110 June 9, 1978	"	Fed. St. L. Assn.			George P. Apperson Jr.	1434	762	48,800	Lot 22 River Downs
37111 June 9, 1978	"	"	"		John A. Bolen, Inc.	1434	765	44,000	Sec. 7 Lot 38 Deverger Place
37110 June 9, 1978	"	"	"		John A. Bolen, Inc.	1434	768	48,000	Lot 45 River Downs
37111 June 9, 1978	"	"	"		John A. Bolen, Inc.	1434	771	40,800	Sec. 7 Lot 3 Deverger Place
37126 June 9, 1978	"	"	"		Carl J. Blenbach, et al	1434	774	13,125	see Plant. Phase II sec. IV Lot 106 Green View Ct. Holly

INDIRECT or MORTGAGEE Index to Real Estate Mortgages — Greenville County, S. C.

(2)

REG. U. S. PAT. OFFICE *Chas. McCott* County Indexes Since 1888 An Identifying Trade Mark


Open at Proper Tab according to First Letter or Letters of Name and refer to Buff Sub-Index sheet for page reference.

COTT FAMILY NAME INDEX No. 75 © 1949
MADE BY THE COTT INDEX COMPANY, COLUMBUS, OHIO
SOLD BY WALKER, EVANS & COGSWELL CO., CHARLESTON, S.C.

FILE NUMBER DATE OF RECORD	MORTGAGEES FAMILY NAMES	GIVEN NAMES ABCDEFGHIJ	GIVEN NAMES JKLMNO	GIVEN NAMES PQRSTUVWXYZ	MORTGAGORS	BOOK	PAGE	Amount	BRIEF DESCRIPTION, LOCATION, ETC. (Not Warranted)
37104 Jun. 9, 1978 37310	Carolina	Fed. St L assn.			<i>etal</i> Stephen J. Lomax	1434	780	32,500	<i>etal</i> Duille 2 sec. Pallard Rd. see REM BK. 1399 Pg. 964
37584 Jun. 13, 1978	"	"	"	"	Larry R. Swartz, <i>etal</i>	1434	920		Mod. + assumpt. agree. for mtg. Hght. also Pers. Prop.
37534 Jun. 14, 1978	"			Nat'l. mtg. Invest. Co.	Bobby L. Wade, <i>etal</i>	1435	91	31,700	Lot 7 Hwy. 183 "Harlan" for mtg. see REM BK. 1044 Pg. 286
37747 Jun. 14, 1978	"	Fed. St L assn.			W. W. Leslie, Inc.	1435	172		Release to lot 30 Boulder Est. Sec. 7 see REM BK. 1249 Pg. 197
37754 Jun. 15, 1978	"	Fed. St L assn.			Henry E. Boland, <i>etal</i>	1435	252		Mod. + assumpt. agree. for mtg.
37762 Jun. 16, 1978	"	Fed. St L assn.			William E. Godsey, Jr. <i>etal</i>	1435	300	57,000	Lot 31 "Stratton Place" Halt 30
38008 Jun. 16, 1978	"			Nat'l. mtg. Invest. Co.	David Gerald Phillips <i>etal</i>	1435	313	24,300	Lot 44 V. Estate 271
38003 Jun. 19, 1978	"	Fed. St L assn.			Leslie John Rowland <i>etal</i>	1435	516	38,000	1.460 acres Black Rd. "Westcliffe" Sec. II
37997 Jun. 19, 1978	"	Fed. St L assn.			Ronald L. Granger, <i>etal</i>	1435	522	30,900	Lot 68 Westcliffe way
38203 Jun. 19, 1978	"	Fed. St L assn.			Sidney Lee Leslie, <i>etal</i>	1435	534	44,250	St. lots 819 Rock well dr. "East Lake"
38398 Jun. 20, 1978	"	Fed. St L assn.			James C. Duval <i>etal</i>	1435	646	18,500	Lot 66 West Circle ave. also Pers. Prop.
38441 Jun. 21, 1978	"			Nat'l. mtg. Invest. Co.	Robert B. Black, <i>etal</i>	1435	756	35,500	Lot 149 "Pine Forest" Sec. 2 Westminster Village" Sec. 1
38563 Jun. 21, 1978	"	Fed. St L assn.			The Douglas Co.	1435	816	34,000	Lot 7 Paddock Lane REM BK. 1413 pg. 270
38491 June 22, 1978	"	Fed. St L assn.			Algie C. Bates, <i>etal</i>	1435	970		Extension Agreement - for mtg. see "Sunset Extn." Maxwell
38646 Jun. 22, 1978	"	Fed. St L assn.			William J. Miller, <i>etal</i>	1435	893	40,000	Lot 64 Vesper Cr. Sec. 2 "Edwandy Forest" Sec. 5
Jun. 23, 1978	"	Fed. St L assn.			Premier Invest. Co. <i>etal</i>	1436	5	49,200	Lot 35 Ryan St.

INDIRECT or MORTGAGEE Index to Real Estate Mortgages — Greenville County, S. C.

REG. U. S. PAT. OFFICE *Chas. McCorkle* County Indexes Since 1888 An Identifying Trade Mark

 Open at Proper Tab according to First Letter or Letters of Name and refer to Buff Sub-Index sheet for page reference.

COTT FAMILY NAME INDEX No. 75 © 1949
MADE BY THE COTT INDEX COMPANY, COLUMBUS, OHIO
SOLD BY WALKER, EVANS & COGSWELL CO., CHARLESTON, S. C.

2
(555)

FILE NUMBER	MORTGAGEES FAMILY NAMES	GIVEN NAMES ABCDEFGH	GIVEN NAMES IJKLMNO	GIVEN NAMES PQRSTUVWXYZ	MORTGAGORS	BOOK	PAGE	Amount	BRIEF DESCRIPTION, LOCATION, ETC. (Not Warranted)
38757	Carolina	Fed. S & L assn.			John E. Douglas, et al	1436	59	.00	Lot 4 Mt. View Dr.
Jun. 23, 1978								35,000	"Woodhollow"
38793	"	Fed. S & L assn.			Norman E. Barr, et al	1436	86	.00	Lot 2 Woodhollow Dr.
38854	"	Fed. S & L assn.			N. Gary Sutherland, et al	1436	201	.00	Jaqueline Ph. D. Miller 3P.
38954	"	Fed. S & L assn.			Brown Enterprises, Inc.	1436	251	.00	Lot 117 Dupont Dr.
38954	"	Fed. S & L assn.			Brown Enterprises, Inc.	1436	254	.00	"Paris View" Sec. 1
38957	"	Fed. S & L assn.			Brown Enterprises, Inc.	1436	257	.00	Lot 41 Paris View Dr.
38966	"	Fed. S & L assn.			Charles B. Chanla, et al	1436	289	.00	Sec. 1 "Paris View"
38910	"	Fed. S & L Assn.			Dee Smith Co. Inc.	1436	279	.00	"Paris View" Sec. 1
39065	"	Fed. S & L Assn.			Premier Investment Co. Inc.	1436	390	.00	Lot 40 Paris View Dr.
39120	"	Fed. S & L assn.			Amos J. Snell, Jr., et al	1436	458	20,000	"Westwood" Sville, Austin 3P.
39163	"	Nat'l. mtg. Invest. Co.			Roy L. Thompson, et al	1436	508	.00	Lot 508 Chateaufort Ct. Sec. E
39208	"	Fed. S & L Assn.			Bethel Baptist Church	1436	589	.00	In mtg. see Rem Bk. 1420 pg. 826
39237	"	Fed. S & L assn.			Shirley Yabel, et al	1436	452	.00	Med. & Assumption Agreement
39370	"	Nat'l. Mtg. Invest. Co.			Douglas Eugene Starkey, et al	1436	758	.00	In mtg. see Rem Bk. 1398 pg. 254
39507	"	Fed. S & L Assn.			Robert P. De Rieux, et al	1436	884	.00	Med. & Assumption Agreement
39598	"	Fed. S & L Assn.			Gouverneur Square Assoc.	1436	819	.00	"Deerwood"
June 30, 1978	"	Fed. S & L Assn.						.00	Lloyd St.

INDIRECT or MORTGAGEE Index to Real Estate Mortgages — Greenville County, S. C.

REG. U. S. PAT. OFFICE *Chas. M. Cotts* County Indexes Since 1888 An Identifying Trade Mark

Open at Proper Tab according to First Letter or Letters of Name and refer to Buff Sub-Index sheet for page reference.

COTT FAMILY NAME INDEX No. 75 © 1949
MADE BY THE COTT INDEX COMPANY, COLUMBUS, OHIO
SOLD BY WALKER, EVANS & COGSWELL CO., CHARLESTON, S.C.

FILE NUMBER DATE OF RECORD	MORTGAGEES FAMILY NAMES	GIVEN NAMES ABCDEFGHIJ	GIVEN NAMES JKLMNO	GIVEN NAMES PQRSTUVWXYZ	MORTGAGORS	BOOK	PAGE	Amount	BRIEF DESCRIPTION, LOCATION, ETC. (Not Warranted)
39603 June 30, 1978 261	Carolina	Fed. S. & L. Assn.			Gouvernori Square ^{a pt.} Associates	1436	821	.00	For mtg. see Rem. Bk. 1424 pg. 136 Agreement for Readvance of Fin "Lower Est." Sec. B
285 July 3, 1978	"	Fed. S. & L. Assn.			H. Howard Piper	1437	231	30,000	Lot 232, Buchanan Rd. "Colonial Hill" Sec. 3
322 July 5, 1978	"	"	"		W. Eugene Durganus	1437	241	30,000	Lot 114 Woodbridge Dr. "Hillside West"
368 July 5, 1978	"	"	"		United Builders, Inc.	1437	290	60,000	Lot 18 Honeywell Lane see Rem. Bk. 1304 pg. 299
585 July 5, 1978	"	Fed. S. & L. Assn.		inc. James P. Mason, Jr.	James P. Mason, Jr.	1437	372	.00	Modification Agreement - For mtg. Forest" Sec. 2k Also this Prop.
609 July 7, 1978	"	Nat'l. mtg. Invest. Co.			Mary Luella Jackson	1437	509	41,000	Lot 53 Wayne Dr. "Edwards" see Rem. Bk. 1241 pg. 548
616 July 7, 1978	"	Fed. S. & L. Assn.			Robert H. Wheeler, et al	1437	574		Mod. & assumpt. agree. For mtg. For mtg. see Rem. Bk. 1355 pg. 130
614 July 7, 1978	"	Fed. S. & L. Assn.			Frank J. MacNess, et al	1437	577		Release 1 acre Shelton Rd. For mtg. see Rem. Bk. 905 pg. 173
1002 July 7, 1978	"	Fed. S. & L. Assn.		inc. Frank J. MacNess, et al	Frank J. MacNess, et al	1437	581	.00	Release 1 acre Shelton Rd. also this Prop.
1058 July 11, 1978	"	Nat'l. mtg. Invest. Co.			William H. Painter, Jr. by Carroll B. Long, Trustee & atty.	1437	829	47,957	Lot 161 Pt. lot 15 N. Main St.
333 July 11, 1978	"	Fed. S. & L. Assn.			Juster Enterprises, Inc.	1437	850	27,227	16 lots "Vandini Est."
1035 July 5, 1978	"	Fed. S. & L. Assn.			Ronald Doyle Schultz et al	1082	538		Release pt. lot 175 = .10 acre Saddle Horn Farm - for mtg. see Rem. Bk. 1346 pg. 135
1316 July 12, 1978	"	Fed. S. & L. Assn.			Jo Ann M. Lee	1437	897	50,000	"Bluenger Place" Sec. 7 Lot 32 Richfield Terrace
1253 July 13, 1978	"	Fed. S. & L. Assn.			Dorothy D. Clark	1438	24	55,000	Blud. "Hawley Park" Lot 229 1 Pt. lot 230 Bayrd
	"	Fed. S. & L. Assn.			Sevenson Road Land Co. a pt.	1438	79		For mtg. see Rem. Bk. 1416 pg. 740 Release lot 89 Bluenger Place on Tr.

INDIRECT or MORTGAGEE Index to Real Estate Mortgages — Greenville County, S. C.

REG. U. S. PAT. OFFICE *Chas. McCall* County Indexes Since 1888 An Identifying Trade Mark

Open at Proper Tab according to First Letter or Letters of Name and refer to Buff Sub-Index sheet for page reference.

COTT FAMILY NAME INDEX No. 75 © 1949
MADE BY THE COTT INDEX COMPANY, COLUMBUS, OHIO
SOLD BY WALKER, EVANS & COGSWELL CO., CHARLESTON, S. C.

2
(TTT)

FILE NUMBER DATE OF RECORD	MORTGAGEES FAMILY NAMES	GIVEN NAMES ABCDEFGH	GIVEN NAMES IJKLMNO	GIVEN NAMES PQRSTUVWXYZ	MORTGAGORS	BOOK	PAGE	Amount	BRIEF DESCRIPTION, LOCATION, ETC. (Not Warranted)
1450 Jul. 14, 1978	Carolina	Federal S & L Assn.			Jerry Lane, et al	1438	185	39,500	"Holly Springs" Sec. 2, manlin Lot 87 Poplar Lane
"	"			nc.	et al			.00	"Wellington Green" also P.S. Prop.
"	"			Nat'l. Mtg. Invest. Co.	Joe Allen Zimmerman	1438	200	45,500	Lot 76 Kenilworth Dr. Sec. 2
1501 Jul. 14, 1978	"	Federal S & L Assn.			Thomas E. Brown, Jr.	1438	204	44,000	"Hayler Paul" Lot 225 Wooddale Ave.
1679 July 17, 1978	"			Nat'l. Mtg. Invest. Co. Inc.	Mrs. Christian Nichols	1438	71		2nd Mtg. on Lem Bk. 1431 pg. 974 Mtg. assigned Fed. Nat'l Mtg. Assn.
1631 Jul. 17, 1978	"	Fed. S & L Assn.			B. Wallace Littlejohn	1438	301	36,500	"Foresty Woods" Sec. 1 Lot 52 Boulder Ed.
1626 Jul. 17, 1978	"	Fed. S & L Assn.			William Herbert Rhoads	1438	326	57,800	"Deverger Place" Sec. 3 Lot 91 Hedgewood Terrace
1745 Jul. 18, 1978	"	Fed. S & L Assoc.			Myrtie Cooper	✓	✓	✓	fixtures 78-5942 Pl. 4-129 Alta Vista Rd.
1834 Jul. 18, 1978	"	Fed. S & L Assn.			academy rental Co.	1438	493	37,600	"Henderson Forest" Lot 5 Glenda Lane
1834 Jul. 18, 1978	"	Fed. S & L Assn.			academy rental Co.	1438	496	37,600	"May Fox Run" Lot 45 Stone Cutter Lane
1834 Jul. 18, 1978	"	Fed. S & L Assn.			academy rental Co.	1438	499	32,000	Lot 8 Me's Ct. "Beechwood" 78-5971
1957 Jul. 19, 1978	"	Fed. S & L Assoc.			William C. Dogan, et al	✓	✓	✓	fixtures - 2 Lanford Dr.
2028 Jul. 19, 1978	"	Fed. S & L Assn.			William Thomas Todd	1438	701	12,500	Lot 9 Pinedale Dr. (Eunice Dr.)
2047 Jul. 20, 1978	"	Fed. S & L Assn.			Jerry L. Satterfield	1438	747	30,000	Lot 7 Lions Club Ed.
2128 July 20, 1978	"			Nat'l. Mtg. Invest. Co. Inc.	Ray L. Thompson, et al	1438	804		2nd Mtg. on Lem Bk. 1436 pg. 508 Mtg. assigned Fed. Nat'l Mtg. Assn.
2135 July 20, 1978	"	Fed. S & L Assn.			Roger Bridges, et al	1438	846		see Lem Bk. 1425 pg. 970 Modification Agreement for mtg.
2135 July 20, 1978	"	Fed. S & L Assn.			Charles E. Butler, Jr.	1438	848		see Lem Bk. 1428 pg. 276 Modification Agreement - for mtg.

INDIRECT or MORTGAGEE Index to Real Estate Mortgages — Greenville County, S. C.

(2)

REG. U. S. PAT. OFFICE *Chas McCotts* County Indexes Since 1888 An Identifying Trade Mark

Open at Proper Tab according to First Letter or Letters of Name and refer to Buff Sub-Index sheet for page reference.

COTT FAMILY NAME INDEX No. 75 © 1949
MADE BY THE COTT INDEX COMPANY, COLUMBUS, OHIO
SOLD BY WALKER, EVANS & COGSWELL CO., CHARLESTON, S.C.

FILE NUMBER DATE OF RECORD	MORTGAGEES FAMILY NAMES	GIVEN NAMES ABCDEFGHIJ	GIVEN NAMES KLMNO	GIVEN NAMES PQRSTUVWXYZ	MORTGAGORS	BOOK	PAGE	Amount	BRIEF DESCRIPTION, LOCATION, ETC. (Not Warranted)
2252 July 21, 1978	Carolina	Federal D. & L. Assn.			Theodore H. Hatfield	1438	852		1st mtg. see Rem. bk. 1368 pg. 300 Mod. & Assumption Agreement
2386 July 24, 1978	"	Fed. D. & L. Assn.			Beathie Delta P. Inc.	1438	995		2nd mtg. see Rem. bk. 1432 pg. 594 Mod. & Assumption Agreement
2601 July 25, 1978	"	Fed. D. & L. Assn.			George P. Apperson, Jr.	1439	232		Rem. bk. 1419 pg. 889 Extension Agreement for mtg. see
2711 July 26, 1978	"	Fed. D. & L. Assn.			Robert W. Hassard, et al	1439	246	20,000	Agre. "Alta Vista" Lot 22 & pt. lot 21 Fairview
2719 July 26, 1978	"	"			Thomas R. Jackson, Jr.	1439	276	60,000	Book "Phonix" Lot 209 Pebble Creek Dr. Pebble
2927 July 27, 1978	"	"			The Vista Co. Inc.	1439	438	49,600	Devergen Place Sec III Lot 90 Hedgewood Terrace.
4835 July 27, 1978	"				Nat'l mtg. Invest. Co. Inc. Barry Byrne Sawyer et al	1439	486		Release him by Judgment & Sale #78-2756 - for mtg. see Rem. bk. 1381 pg. 730 & re-issued 1386 pg. 697
3186 Jul. 28, 1978	"	Fed. S. & L. Assn.			John D. Koryleski, et al	1439	552	50,000	Lot 18 Sugarberry Dr. also Res. Prop.
3094 Jul. 28, 1978	"				Donald L. Huggins, et al	1439	622	35,500	Lot 66 "Forest Park" "Scarsdale Manor" Sville
3258 Jul. 31, 1978	"				Sydney J. Williams, Jr.	1439	683	27,500	Lot 1 Scarsdale St. "Simpler" Sec. III
3253 Jul. 31, 1978	"	Fed. S. & L. Assn.			Henry J. Assemoe, et al	1439	684	17,500	Lot 37 Montclair Ln. Sec. I
3375 Jul. 31, 1978	"	Fed. S. & L. Assn.			Brown Enterprises, Inc.	1439	797	24,500	Lot 37 "Paris View" Sec. I Sec. I
3375 Jul. 31, 1978	"	Fed. S. & L. Assn.			Brown Enterprises, Inc.	1439	800	24,500	Lot 45 "Paris View" "Simpler Forest"
3274 Jul. 31, 1978	"	Fed. S. & L. Assn.			Michael J. Montemastelli	1439	821	32,000	Lot 27 Fernwood Dr. Sec. 4 "Edwards Forest Spt."
3348 Aug 1, 1978	"	Fed. S. & L. Assn.			John C. Hallister, et al	1439	908	39,000	Lot 17 Holly Rd.

INDIRECT or MORTGAGEE Index to Real Estate Mortgages — Greenville County, S. C.

REG. U. S. PAT. OFFICE *Chas McCorkle* County Indexes Since 1888 An Identifying Trade Mark

☞ Open at Proper Tab according to First Letter or Letters of Name and refer to Buff Sub-Index sheet for page reference.

COTT FAMILY NAME INDEX No. 75 © 1949
MADE BY THE COTT INDEX COMPANY, COLUMBUS, OHIO
SOLD BY WALKER, EVANS & COGSWELL CO., CHARLESTON, S.C.

(444)

FILE NUMBER DATE OF RECORD	MORTGAGEES FAMILY NAMES	GIVEN NAMES ABCDEFGH	GIVEN NAMES IJKLMNO	GIVEN NAMES PQRSTUVWXYZ	MORTGAGORS	BOOK	PAGE	Amount	BRIEF DESCRIPTION, LOCATION, ETC. (Not Warranted)
3542 Aug. 2, 1978	Carolina	Federal S & L Assn.			Peter E. Jallat, etal	1440	101	.00 53,950	"Devergne Place" sec. 2 Lot 86 Paddock Lane
3543 Aug. 2, 1978	"	"	"	"	allen J. Bray, III, etal	1440	105	.00 46,400	Lot 25 Partridge Lane
3633 Aug. 2, 1978	"	"	"	"	James E. Watson, etal	1440	152	.00 40,500	"Del Norte Est." sec. II Lot 195 Walseley Rd.
3660 Aug. 2, 1978	"	"	"	"	Charles E. Loull, etal	1440	188	.00 54,150	"Easter's Stone" sec. 1 Lot 7 Forecraft Rd.
3672 Aug. 3, 1978	"	"	"	"	James R. Smith, Jr.	1440	202	.00 51,900	Merrifield Dr. Merrifield Pt. Lot 52 Villalobough +
3919 Aug 4, 1978	"			Natl Mtg. Invest. Co. Inc	Stella J. Barrett	1440	445	} .00	Mtg. Assigned to The Atlantic Casualty & Fire Ins. Co. of Columbus, Ga. 30r mtg. see Rem Bk. 1003 pg. 545
3919 Aug 4, 1978	"		"	"	"	1440	445		
3919 Aug 4, 1978	"		"	"	Harry Kirkpatrick	1440	446		
3873 Aug 4, 1978	"				"	1440	446	} .00	Mtg. Assigned to The Liberty Mutual Ins. Co. of Liberty, Penn. 30r mtg. see Rem Bk. 1254 pg. 581
3947 Aug 4, 1978	"	Fed. St Lason.			Rupert E. Morelock	1440	349		
4104 Aug. 7, 1978	"	Fed. St Lason.			Samuel M. Moss, etal	1440	379	.00 43,150	"Devergne Place" sec. 7 Lot 21 Kieckhefer Trace
4121 Aug 7, 1978	"	Fed. St Lason.			Ronald S. McEach	1440	525	.00 59,900	"Sugar Creek" sec. 1 Lot 350 Sugar Creek Rd.
4204 Aug 8, 1978	"	Fed. St Lason.			Catharine & Darby Bldg. Inc.	1440	591	.00	30r mtg. see Rem Bk. 1432 pg. 90 Release lot 350 Sugar Creek also Pl. lots 718
4281 Aug. 8, 1978	"	Fed. St Lason.			David W. Edwards, etal	1440	606	.00 40,000	Pl. lot 8 Jallulak Dr. less strip
4417 Aug. 9, 1978	"	Fed. St Lason.			Hamlin Beattie	1440	700	.00 35,000	Lot 26 Warner St.
	"	Fed. St Lason.			D.C. Snipes	1440	792	.00 60,000	Pl. lot 23 Rolling Green Cr.

INDIRECT or MORTGAGEE Index to Real Estate Mortgages — Greenville County, S. C.

REG. U. S. PAT. OFFICE *Chas. McCott* County Indexes Since 1888 An Identifying Trade Mark

Open at Proper Tab according to First Letter or Letters of Name and refer to Buff Sub-Index sheet for page reference.

COTT FAMILY NAME INDEX No. 75 © 1949
MADE BY THE COTT INDEX COMPANY, COLUMBUS, OHIO
SOLD BY WALKER, EVANS & COGSWELL CO., CHARLESTON, S.C.

FILE NUMBER DATE OF RECORD	MORTGAGEES FAMILY NAMES	GIVEN NAMES ABCDEFGHIJ	GIVEN NAMES KLMNO	GIVEN NAMES PQRSTUVWXYZ	MORTGAGORS	BOOK	PAGE	Amount	BRIEF DESCRIPTION, LOCATION, ETC. (Not Warranted)
4534 Aug. 10, 1978	Carolina	Fed. S. & L. Assn.			Manly Street Properties, et al	1440	921		Book 1226 pg. 89 Agreement - for mtg. see Rem 78-6615 Taylor
4593 Aug. 11, 1978	"	" " "			T. Clayton Gillespie,	✓	✓	00	fixtures - 9 Ardmore Dr. see TB B
4569 Aug. 11, 1978	"	" " "			Blattie May Huff	1440	959	36,000	Lot 176 Westcliffe
4572 Aug. 11, 1978	"	" " "			Richard A. J. Lee, et al	1440	962	10,000	St. lot 9 Phillips Lane for mtg. see Rem Bk. 1371 pg. 900
4811 Aug. 14, 1978	"	" " "			David Low, et al	1441	131		Mod. & Assumption Agreement
4728 Aug. 14, 1978	"	" " "			Foothills Delta P. Inc.	1441	94	59,400	Lot 123 Holly Park Lane "Holly Tree Plantation"
"	"	" " "			" " "	1441	94		Phase II sec. III-B
4822 Aug. 14, 1978	"	" " "			Edward P. Halder, Jr.	1441	136	55,000	"Meyer Park" sec. 2 Lot 34 Forest Lane
4870 Aug. 14, 1978	"	" Nat'l. mtg. Invest. Co.		inc.	Robert J. Otte, et al	1441	152	24,500	Lot 26 "Beechwood"
4897 Aug. 15, 1978	"	Fed. S & L Assn.			Darwin W. Blair	1441	217	37,800	Lot 7 Me's Ct.
5141 Aug. 16, 1978	"	Fed. S. & L. Assn.			The Douglas Co	1441	487		mtg. see Rem Bk. 1435 pg. 816 Modification Agreement - for Orig.
5076 Aug. 16, 1978	"	Fed. S & L Assn.			John W. Huffman, et al	1441	362	31,455	"Colonial Hills" sec. 3 Lot 10 Ardmore Dr.
5087 Aug. 16, 1978	"	" Nat'l. mtg. Invest. Co.		inc.	Richard Manning Cox	1441	377	29,700	"Spring Valley Villa" Blk. E St. lot 51 Perry Ct.
5234 Aug. 17, 1978	"	" Nat'l. mtg. Invest. Co. Inc.			Jack R. Schuyler, et al	1441	576		for mtg. see Rem Bk. 1326 pg. 795 Release lien by Judgment 78-3161
5488 Aug. 18, 1978	"	" Fed. S & L Assn.			Premier Invest. Co. Inc.	1441	673	42,000	"Edwards Forest" sec. 4 Lot 37 Holly Lane 78-6869
5587 Aug. 21, 1978	"	" " "			Larry L. Kiser, et al	✓	✓	✓	fixtures - 156 Augusta Ct.

INDIRECT or MORTGAGEE Index to Real Estate Mortgages -- Greenville County, S. C.

Open at Proper Tab according to First Letter or Letters of
Name and refer to Buff Sub-Index sheet for page reference.

KEYS PRINTING CO.

(VV)

FILE NUMBER DATE OF RECORD	MORTGAGEES FAMILY NAMES	GIVEN NAMES ABCDEFGH	GIVEN NAMES IJKLMNO	GIVEN NAMES PQRSTUVWXYZ	MORTGAGORS	BOOK	PAGE	AMOUNT	BRIEF DESCRIPTION, LOCATION, ETC. (NOT WARRANTED)
5608 Aug 21, 1978	Carolina	Fred. A. & L. Asan.			Due P. Stathor, et al	1441	776	61,000 ⁰⁰	Lat 1 White Horse Rd.
5579 Aug 21, 1978	"	"	"	"	W. David Lawler, Jr.	1441	853		Release Lien by Judgment Rec #78-3178 - for mtg. See REM Book 1228 pg. 117
5742 Aug 22, 1978	"	"	"	"	William A. Scogin	1441	853		78-6922 fixtures - 6 old Orchard Ln Colonial Hills Sec I
5828 Aug 22, 1978	"	"	"	"	Mary W. Water	1441	947	20,000 ⁰⁰	Lots 99 & 100 Fairfield Cir. Bryansville Dr. Sheffield Farms
5825 Aug 22, 1978	"	"	"	"	Barry R. Hodge, et al	1441	950	33,800 ⁰⁰	Lat. Cor. Idlewild Ave. &
5915 Aug 23, 1978	"	"	"	"	Eugene E. Stone, et al	1442	60	50,000 ⁰⁰	Unit 168 Inglewood H. P. Regim "Camilla Pl."
6184 Aug 25, 1978	"	"	"	"	Jacoby N. Purviance	1442	279	33,200 ⁰⁰	Lot 136 Young Rd. (Bates Dr.) "Skyland Pl."
6245 Aug 25, 1978	"	(subly in error)	"	"	Sara B. Losley, et al	1442	391	2,667 ⁴⁰	Lot 14 Skyland Dr. "Deuenger Place" Sec. 1
6332 Aug 28, 1978	"	Fred. S. Lason.	"	"	James W. Purcifull	1442	412	50,400 ⁰⁰	Lot 79 Longstreet Dr. "Shunook Forest"
6346 Aug 28, 1978	"	"	"	"	Patricia J. Wood, et al	1442	428	24,000 ⁰⁰	Lot 126 Leithand Blvd. For mtg. see REM BK 1446 Pg. 740
6811 Aug 30, 1978	"	"	"	"	Deuenger Co. Land Co., Inc.	1442	807		Release lot 75 Deuenger Place Sec 3 See REM BK 1219 Pg. 655
6935 Aug 31, 1978	"	"	"	"	Catharine & Doris Aldridge	1442	859		Mod. & assumpt. agree. For mtg. REM BK 1436 Pg. 652
6864 Aug 31, 1978	"	"	"	"	Iming Gold, et al	1442	933		mod. agree. For mtg. see REM BK 1361 Pg. 94
7011 Sep 1, 1978	"	"	"	"	Nora N. Smith	1442	977		mod. & assumpt. agree. For mtg. see REM BK 1104 Pg. 601
7011 Sep 1, 1978	"	"	"	"	Lewis L. Gulstrap	1443	119		mod. assumpt. agree. For mtg. see

INDIRECT or MORTGAGEE Index to Real Estate Mortgages - Greenville County, S. C.

Open at Proper Tab according to First Letter or Letters of
Name and refer to Buff Sub-Index sheet for page reference.

KEYS PRINTING CO.

FILE NUMBER DATE OF RECORD	MORTGAGEES FAMILY NAMES	GIVEN NAMES ABCDEFGH	GIVEN NAMES IJKLMNO	GIVEN NAMES PQRSTUVWXYZ	MORTGAGORS	BOOK	PAGE	AMOUNT	BRIEF DESCRIPTION, LOCATION, ETC. (NOT WARRANTED)
6969 Sep. 1, 1978 7041	Carolina				<i>etc</i> James Michael Story	1442	941	.00 60,000	"Sugar Creek" map 5 Lot 81 Bear Creek Rd.
Sep. 1, 1978 7075	"	"	"	"	Willard Perry Robinson <i>etc</i>	1442	990	.00 38,700	Lot motor boat Club Rd. "Stratton Place"
Sep. 1, 1978 7208	"	"	"	"	Willard S. Childress <i>etc</i>	1443	41	.00 59,950	Lot 9 Coventry Rd. Horiz. Prop. Regime
Sep. 1, 1978 7203	"	"	"	"	J. Mack Woods, Jr.	1443	132	.00 35,000	Unit 159 Inglenood "Deminger Place" sec. 7
Sep. 1, 1978 7342	"	"	"	"	Michael C. Bury <i>etc</i>	1443	142	.00 54,855	Lot 52 Hedgewood Terrace 78-7281
Sep. 5, 1978 6968	"	"	"	"	William F. Fowler, et al	✓	✓	✓	fixtures - 10 Grahl Ct. For Mtg. see REM Bk. 1432, pg 70
Sept. 1, 1978 7571	"	"	"	"	Cottrhan & Darby Builders, Inc. <i>etc</i>	1086	684		Release Lot 81 "Sugar Creek" Map I J. Slater & Sons
Sep. 7, 1978 7566	"			<i>inc.</i>	Nat'l. Mtg. Invest. Co. Jesse William <i>etc</i>	1443	439	.00 16,500	Lot 8 Webster St. "Village of"
Sep. 7, 1978 7729	"			<i>inc.</i>	William Alan Hunter <i>etc</i>	1443	449	.00 80,000	Lots 13 & 135 Hammett Rd. McKittick Bridge Rd. also bus. Rd.
Sep. 8, 1978 7789	"			<i>inc.</i>	Nat'l. Mtg. Invest. Co. Mendell M. Mantooth	1443	532	.00 36,900	5.35 acs. Dunklin Bridge Rd. + also bus. Prop.
Sep. 8, 1978 7964	"			<i>inc.</i>	Nat'l. Mtg. Invest. Co. Harvey Charles Schmitz <i>etc</i>	1443	640	.00 38,000	Lot 1 "Farmington" For mtg. see REM Bk. 1418 pg. 292
Sept. 11, 1978 7869	"			<i>inc.</i>	Nat'l. Mtg. Invest. Co. Baby Joe Ernest Waters, Jr. <i>etc</i>	1443	887	.00	Release lien by Judgment Ref. 78-3651
Sep. 11, 1978 7960	"				Daniel L. Coleman <i>etc</i>	1443	753	.00 40,000	3.01 acs. Batesville Rd. REM Bk. 1430 pg. 990
Sep. 11, 1978 8040	"				Rupen S. Arakian <i>etc</i>	1443	877	.00	Extension Agreement - family see "Sugar Creek" maps
Sep. 12, 1978 8100	"				Gary J. McMinis, et al Heating Co. <i>inc.</i>	1443	896	.00 60,100	Lot 90 Sugar Creek Rd. Butler Sp.
Sep. 12, 1978	"				Sanitary Plumbing +	1443	936	.00 60,100	5.96 acs. Woodruff Rd.

INDIRECT or MORTGAGEE Index to Real Estate Mortgages -- Greenville County, S. C.

Open at Proper Tab according to First Letter or Letters of Name and refer to Buff Sub-Index sheet for page reference.

(WWW)

KEYS PRINTING CO.

FILE NUMBER DATE OF RECORD	MORTGAGEES FAMILY NAMES	GIVEN NAMES ABCDEFGH	GIVEN NAMES IJKLMNO	GIVEN NAMES PQRSTUVWXYZ	MORTGAGORS	BOOK	PAGE	AMOUNT	BRIEF DESCRIPTION, LOCATION, ETC. (NOT WARRANTED)
8104 Sep. 12, 1978 8087	Carolina	Federal	& L Assn.		John C. Lanford, et al Inc. Deed St.	1443	948	25,000	"Green Valley Est." Lot 117 Round Hill Rd. Formty. see Rem Bk. 1432 pg. 70
Sept 12, 1978 8379	"	"	"		Cochran & Darby Bldg. et al	1087	191		Release Lot 90 Sugar Creek Mtg V "Heritage Hills"
Sep. 14, 1978 8513	"	"	"		Charles Edward Newland	1444	141	37,200	Lot 143 Butler App. Rd. Formty. see Rem Bk. 1399 pg. 710
Sept. 15, 1978 8679	"	"	"		Larry G Shaw Bldg. Inc.	1444	230		Mod. & Assumption Agreement 78-7615
Sept. 18, 1978 9119	"	"	"		Dat. C. Nguyen, et al	✓	✓	✓	Fixture - 15 Drexel Ave. Formty. see Rem Bk. 1429 pg. 624
Sept 20, 1978 9121	"	"	"		United Development Service, Inc.	1444	811		Mod. & Assumption Agreement Rem Bk. 1434 pg. 780
Sept 20, 1978 9159	"	"	"		Stephen S. Lomas et al	1444	879		Mediation Agreement - Formty. see Formty. see Rem Bk. 1432 pg. 70
Sept. 26, 1978 9241	"	"	"		Cochran & Darby Bldg. Inc.	1444	896		Release Lot 106 Sugar Creek - Formty. see Rem Bk. 1302 pg 653
Sept. 26, 1978 9802	"	"	"		Paul Eugene Warren et al	1444	920		Mod. & Assumption Agreement Formty. see Rem Bk. 1394 pg. 960
Sept 26, 1978 10041	"	"	"		Jeanine M ^c Kinney Executor et al.	1445	373		Mod. & Assumption Agreement Bushy creek & Taylor Rd.
Oct. 28, 1978 10084	"	"	"		Grace Charles Martin, et al	1445	630	18,000	0.7 ac. car. Meer - bushy creek rd. Formty. see Rem Bk. 1308 page 528
Sept. 28, 1978 10143	"	"	"		Robert Nesbitt, et al	1445	681		Release Lien by Judgment call 78-5772 "Vista Hills"
Sept. 29, 1978 10185	"	"	"		Thomas M. Nutter, et al	1445	748	23,200	Lot 4 Ridgecrest Dr. Formty. see Rem Bk. 1394 pg. 960
Sept 29, 1978 10190	"	"	"		Jeanine M ^c Kinney, Inc. et al.	1445	704		Amended Mod. & Assumpt Agree. Formty. see Rem Bk. 1438 pg. 496
Sept. 29, 1978 10340	"	"	"		Academy Rental Co. et al	1445	776		Mod. & Assumption Agree.
Oct. 2, 1978	"	"	"	one.	Nat'l Mtg. Assmt. Co. Robert Larry Pible	1446	14	19,000	Lot 40 Selma St.

INDIRECT or MORTGAGEE Index to Real Estate Mortgages -- Greenville County, S. C.

Open at Proper Tab according to First Letter or Letters of Name and refer to Buff Sub-Index sheet for page reference.

KEYS PRINTING CO.

FILE NUMBER DATE OF RECORD	MORTGAGEES FAMILY NAMES	GIVEN NAMES ABCDEFGHIJ	GIVEN NAMES KLMNOPQ	GIVEN NAMES RSTUVWXYZ	MORTGAGORS	BOOK	PAGE	AMOUNT	BRIEF DESCRIPTION, LOCATION, ETC. (NOT WARRANTED)
10641 Oct. 3, 1978	Carolina			Inc. Nat'l Mtg. Invest. Co.	Patrick H. Finnegan et al	1446	145	28,550 ^{.00}	Delwood Dr. Pt. lot 3 Co Summit +
10679 Oct. 4, 1978	"			Federal S. & L. Assn.	Robert A. Sherice et al	1446	221	95,000 ^{.00}	M. & Daniel Ave. Lot, Co. Cleveland St. + 78-8149
10853 Oct. 5, 1978	"			Fed. S. & L.	Thomas H. Harris	-	-	-	Wisteria - 15 Selwyn Dr. For mtg. see REM bk. 1359 pg. 224
10895 Oct. 5, 1978	"			Fed. S. & L. Assn.	James R. Webb, et al	1446	287	-	Mod. & assumption Agree. "Westwood" sec. 14
11267 Oct. 9, 1978	"			Fed. S. & L. Assn.	Thomas A. McCrea by atty-in-fact Carroll B. Long	1446	687	30,800 ^{.00}	Lot 264 Delwood Dr. For mtg. see REM bk. 1437 pg. 850
10919 Oct. 5, 1978	"			Fed. S. & L. Assn.	Juster Enterprises, Inc. by atty-in-fact Carroll B. Long	1089	318	-	Release lot 28 Verdun Ets.
10920 Oct. 5, 1978	"			Fed. S. & L. Assn.	Juster Enterprises, Inc. et al	1089	323	-	For mtg. see REM bk. 1437 pg. 850 Release lot 26 Verdun Ets.
11327 Oct. 10, 1978	"			Fed. S. & L. Assn.	William B. Mattison	1446	766	-	For mtg. see REM bk. 1398 pg. 797 Mod. & Assumption Agreement see REM bk. 1424 pg. 512
11535 Oct. 11, 1978	"			Fed. S. & L. Assn.	Raymond H. Orr, et al	1446	932	-	Modification Agreement - for mtg. sec. 1
11592 Oct. 12, 1978	"			Inc. Nat'l Mtg. Invest. Co.	Norris N. Sullivan	1446	973	20,500 ^{.00}	Lot 11 "Pleasant Valley" For mtg. see REM bk. 1446 pg. 14
11658 Oct. 12, 1978	"			Inc. Nat'l Mtg. Invest. Co.	Robert Larry Pirkle	1447	58	-	mtg. assign. Fed. Nat'l Mtg. Assn. "Edwards Forest" sec. 5
11736 Oct. 13, 1978	"			Fed. S. & L. Assn.	Alan R. Cochran, et al	1447	73	49,600 ^{.00}	Lot 49 Jannet Rd. Beechridge Dr. "Sheffield Forest"
11754 Oct. 13, 1978	"			"	Barry R. Hodge, et al	1447	203	33,800 ^{.00}	Lot 8 Co. Allendale Ave. + "Pine Estates"
12031 Oct. 16, 1978	"			Inc. Nat'l Mtg. Invest. Co.	Wilton Gene Leake, et al	1447	341	27,800 ^{.00}	Lot 125 Pinfield Dr. "South" Sec. 3
12079 Oct. 17, 1978	"			Fed. S. & L. Assn.	Carroll B. Price, et al	1447	410	47,100 ^{.00}	Lot 61 Meadowbrook Dr. "Brookside" For mtg. see REM bk. 1443 pg. 439
12174 Oct. 17, 1978	"			Inc. Nat'l Mtg. Invest. Co.	Jesse William Holcombe	1447	492	-	mtg. assign. Life Ins. Co. of Va.

INDIRECT or MORTGAGEE Index to Real Estate Mortgages -- Greenville County, S. C.

Open at Proper Tab according to First Letter or Letters of
Name and refer to Buff Sub-Index sheet for page reference.

(XXX)

KEYS PRINTING CO.

FILE NUMBER DATE OF RECORD	MORTGAGEES FAMILY NAMES	GIVEN NAMES ABCDEFGHIJ	GIVEN NAMES JKLMNO	GIVEN NAMES PQRSTUVWXYZ	MORTGAGORS	BOOK	PAGE	AMOUNT	BRIEF DESCRIPTION, LOCATION, ETC. (NOT WARRANTED)
12098 Oct. 17, 1978 12457	Carolina	Federal S. & L. Ass'n.			by Trs. Mt. Emanuel Baptist Church	Need Bk 1090	125		see REM Book 1421 - pg 377 Release lot 3 + pt. lot 4 - for mtg.
Oct. 19, 1978 12475	"			to. inc. Nat'l Mtg. Invest.	Donald William Dale	1447	641	37,500 ^{.00}	also P.L.S. Prof. 5.37 acs. Soil Moale Rd. 78-8637 Way
Oct. 20, 1978 12543	"	Fed. S. & L. Ass'n.			Kerry L. Avant, et al	✓	✓	✓	fixtures - 115 Brookside
Oct. 20, 1978 12566	"	Fed. S. & L. Ass'n.			Jeffrey A. Rippe Ch. Sec. Pk.	1447	726	47,000	Lot 3, Blk E N. Main St.
Oct 20, 1978 12655	"	Fed. S. & L. Ass'n.			Academy Rental Co.	1447	741		for mtg. see REM Bk. 1432 pg. 896 Mod. & Assumption Agree.
Oct 23, 1978 12689	"	Fed. S. & L. Ass'n.			Alexander Finlay III	1447	881	75,000 ^{.00}	25 Lot Car. Old Grove Rd. & Hwy
Oct 23, 1978 12802	"	Fed. S. & L. Ass'n.			United Development Servis Inc.	1447	930		see REM Bk. 1429 pg. 624 Estonian Agreement - for mtg.
Oct 24, 1978 12859	"	Fed. S. & L. Ass'n.			Blakely Plumbing Supply etal	1447	975	95,000 ^{.00}	(Lot B-1) 1.3727 acs Parker Rd. = 78-8731
Oct. 25, 1978 12863	"	Fed. S. & L. Ass'n.			William T. Bates etal	✓	✓	✓	fixtures - 101 Meyer Dr. 78-8732
Oct. 25, 1978 13092	"	Fed. S. & L. Ass'n.			Nell D. Whitfield	✓	✓	✓	fixtures - 11 Security Dr.
Oct. 26, 1978 13095	"	Fed. S. & L. Ass'n.			James B. Collier, III, et al	1448	337	43,900 ^{.00}	Lot 84 Wallingford Rd. "Buxton"
Oct. 26, 1978 13240	"			Inc. Nat'l Mtg. Invest. Co.	Martha Keys, et al	1448	399		for mtg. see REM Bk 1446 pg. 145 mtg. assigned Fed. Nat'l Mtg. Assn. REM Bk. 999 pg. 100
Oct 27, 1978 13384	"	Fed. S. & L. Ass'n.			George Hammond, et al	1448	554		Subordination of mtg. - for mtg. see for mtg. see REM Bk 1409 pg. 182
Oct. 30, 1978 13290	"	Fed. S. & L. Ass'n.			Steven J. Langer.	1448	677		Mod. & Assumption Agreement.
Oct. 30, 1978 13297	"	Fed. S. & L. Ass'n.			Rev. James P. Crouther etal	1448	571	23,200 ^{.00}	Haviz Prof. Regime Unit 9 University Ridge
Oct. 30, 1978	"	Fed. S. & L. Ass'n.			Joel W. Collins, Jr.	1448	640	50,000 ^{.00}	"Bauer Estn" Bk. 8 Lot 472 Simlico Rd.

INDIRECT or MORTGAGEE Index to Real Estate Mortgages -- Greenville County, S. C.

Open at Proper Tab according to First Letter or Letters of Name and refer to Buff Sub-Index sheet for page reference.

KEYS PRINTING CO.

FILE NUMBER DATE OF RECORD	MORTGAGEES FAMILY NAMES	GIVEN NAMES ABCDEFGHIJ	GIVEN NAMES JKLMNOPQ	GIVEN NAMES RSTUVWXYZ	MORTGAGORS	BOOK	PAGE	AMOUNT	BRIEF DESCRIPTION, LOCATION, ETC. (NOT WARRANTED)
13447 Oct. 30, 1978	Carolina			inc. Nat'l. Mtg. Invest. Co.	Don R. Fussley, et al	1448	698	26,700 ^{.00}	St. Lots C, D, & 18 Nannay St. "Beckwood"
13547 Oct. 31, 1978	"	Federal	S & L Assn.		William Craig Thompson	1448	815	37,900 ^{.00}	Lot 6 Ches. Ct. "Dwenger Place sec. 5"
13578 Oct. 31, 1978	"	"	"	"	Alan P. Shaw, et al	1448	822	53,800 ^{.00}	Lot 124 & 125 Paddock Lane
13576 Oct. 31, 1978	"	"	"	"	Frank J. Dana, III	1448	830	28,800 ^{.00}	Pl. lots 112 Cammer ave. plus mt. 30
13621 Oct. 31, 1978	"	"	"	"	Adamo Manne, et al	1448	874	60,050 ^{.00}	St. lot 1 Dewey Rd. for mtg. see Rem. bk. 1443 pg. 640
13726 Nov. 1, 1978	"			inc. Nat'l. Mtg. Invest. Co.	Harvey Charles Schupitz, et al	1449	51		Mtg. assign. Life Ins. Co. of Ga. 78-9057 (Taylor)
13866 Nov. 2, 1978	"	Fed. S & L			Tommie F. Green,	✓	✓	✓	fixtures - 301 Bridge Rd. 78-9058
"	"	"	"	"	Mrs. Farley H. Jones	✓	✓	✓	fixtures - 401 Curtis Rd. "Brookside" sec. 4 Mauldin
14103 Nov. 3, 1978	"	"	"	"	Donald E. Balty, Jr. & son, pts.	1449	296	97,600 ^{.00}	Lot 881 & 89 Brooks Rd. for mtg. see Rem. Book 1438 pg. 498
14047 Nov. 3, 1978	"	Fed. S & L Assn.			Academy Rental Co.	1449	87		Med. & Assumption Agre. for mtg. see Rem. book 1432 pg. 56
14046 Nov. 3, 1978	"	Fed. S & L Assn.			William E. Smith, Ltd.	1449	190		Med. & Assumption Agreement see Rem. book 1441 pg. 947
14045 Nov. 3, 1978	"	Fed. S & L Assn.			Mary W. Waters	1449	359		Modification Agreement - for mtg. for mtg. see Rem. bk. 1443 pg. 32
14257 Nov. 6, 1978	"			inc. Nat'l. Mtg. Invest. Co.	Mendel M. Mantooth, et al	1449	397		Mtg. assign. Life Ins. Co. of Ga. "Knollwood apt" sec. 11
14215 Nov. 6, 1978	"	Fed. S & L Assn.			Kenneth C. Spengeman	1449	389	50,800 ^{.00}	Lot 66 Brockman Dr. "Chadwell" sec. II Chisolm exp. 30
14373 Nov. 7, 1978	"	"	"	"	Henry Clay Wilson, et al	1449	512	7,800 ^{.00}	Lot 102 Ridge exp. 30. 78-9265
14453 Nov. 8, 1978	"			inc. Nat'l. Mtg. Invest. Co.	Paddy B. Shetley, et al	✓	✓	✓	fixtures - Lot 8, Oak Forest Dr.

INDIRECT or MORTGAGEE Index to Real Estate Mortgages -- Greenville County, S. C.

Open at Proper Tab according to First Letter or Letters of Name and refer to Buff Sub-Index sheet for page reference.

KEYS PRINTING CO.

(XXX)

FILE NUMBER DATE OF RECORD	MORTGAGEES FAMILY NAMES	GIVEN NAMES ABCDEFGH	GIVEN NAMES IJKLMNO	GIVEN NAMES PQRSTUVWXYZ	MORTGAGORS	BOOK	PAGE	AMOUNT	BRIEF DESCRIPTION, LOCATION, ETC. (NOT WARRANTED)
14502 Nov. 8, 1978	Carolina			Inc. Nat'l. Mtg. Invest Co.	Paddy B. Mettley, et al	1449	611	32,800 ^{.00}	Ridge Rd. also Rev. High Lot 8 Cor. Oak Forest Dr. & Hunter Butler St.
14661 Nov. 9, 1978	"	Feb. S. & L. Lason.			John R. Pierce, et al	1449	767	61,000 ^{.00}	Tract 2 Anderson Ridge Rd see Rem Bk. 1435 pg. 300
14967 Nov. 13, 1978	"	Feb. S. & L. Lason.			William B. Dadey, et al	1450	123		Modification Agreement - for mtg. see Rem Bk. 1438 pg. 70
14967 Nov. 13, 1978	"	Feb. S. & L. Lason.			William Thomas Dadey	1450	125		Extension Agreement - for mtg.
14697 Nov. 13, 1978	"	"	"		The Vista Co., Inc.	1449	868	107,600 ^{.00}	Lot 112 Windward Way sec. 4 Dwenger Place. also Lot 126 Coolidge Lane "Dwenger Place" sec. 4 78-9343
14756 Nov. 13, 1978	"	"	"		Rocky Mount Baptist Church	✓	✓	✓	fixtures - White Horse Rd. see Rem Bk. 1341 pg. 695
15039 Nov. 14, 1978	"	"	"		Thomas E. Massey, et al	1450	158		Mod. & Assumption Agree. for mtg. Rem Bk. 1440 pg. 188
15042 Nov. 14, 1978	"	"	"		Charles E. Lovell, et al	1450	258		Extension Agreement - for mtg. - see Rem Bk. 1430 pg. 360
15042 Nov. 14, 1978	"	"	"		Denn L. McCullough, Jr.	1450	260		Extension Agreement - for mtg. - see Rem Bk. 1449 pg. 512
15042 Nov. 14, 1978	"	"	"		Henry Clay Wilson, et al	1450	262		Extension Agreement - for mtg. - see "Holly Hill Plant." H. II sec. II auster
15102 Nov. 14, 1978	"	"	"		Nelson & Putman Builders et al	1450	208	62,400 ^{.00}	Lot 58 Holly Hill Lane "Shrubland Forest"
15119 Nov. 15, 1978	"	"	"		H. Edmund Hawkins et al	1450	271	34,900 ^{.00}	Lot 147 Robin Hood Rd.
15120 Nov. 15, 1978	"	"	"		John A. Galen, Inc. et al	1450	275	54,400 ^{.00}	Lot 45 "River Down" "Farmington acre" sec. III
15216 Nov. 15, 1978	"	"	"		Jerry D. Alexander et al	1450	350	27,000 ^{.00}	Lot 3 Etowah Cr. "Forest" sec. II
15218 Nov. 15, 1978	"	"	"		William M. Hunter	1450	361	61,000 ^{.00}	Lot 116 Hillsborough Dr.

INDIRECT or MORTGAGEE Index to Real Estate Mortgages -- Greenville County, S. C.

Open at Proper Tab according to First Letter or Letters of Name and refer to Buff Sub-Index sheet for page reference.

KEYS PRINTING CO.

FILE NUMBER DATE OF RECORD	MORTGAGEES FAMILY NAMES	GIVEN NAMES ABCDEFGHIJ	GIVEN NAMES KLMNOP	GIVEN NAMES PQRSTUVWXYZ	MORTGAGORS	BOOK	PAGE	AMOUNT	BRIEF DESCRIPTION, LOCATION, ETC. (NOT WARRANTED)
15287 Nov. 16, 1978	Carolina				Federal S & L Assn.			.00	"Gray Fox Run Sec. 1"
15317 Nov. 16, 1978	"				Fed. S & L Assn.	1450	423	35,000	Lot 93 Gray Fox Sq. 78-9478 Dismean
15448 Nov. 17, 1978	"				Fed. S & L Assn.			.00	fixtures - 26 Adley St. "Plable Ceph" M. 1
15606 Nov. 20, 1978	"				Fed. S & L Assn.	1450	542	75,000	Lot 209 Kibble Creek Dr. see plant "M. IV Sec. III-B"
15742 Nov. 20, 1978	"				Fed. S & L Assn.	1450	667	68,000	Lot 122 Hally Park Dr. "Hally Executor & M. ita
15807 Nov. 21, 1978	"				Fed. S & L Assn.	1450	768	61,000	Lot, Old Stone Rd.
15903 Nov. 21, 1978	"				Fed. S & L Assn.	1450	872	61,000	2.08 acs. Clarendon ave. "Mayer Park" Sec. 2
15916 Nov. 21, 1978	"				Fed. S & L Assn.	1450	912	61,000	Lot 28 Forest Lane "Hally Springs" Sec. 1
15874 Nov. 20, 1978	"				Fed. S & L Assn.	1450	919	36,000	Lot 4 Broadland Rd. 78-9647
15968 Nov. 22, 1978	"				Fed. S + L Assoc.				Fixtures 110 Seminal Dr. For mtg. see REM bk 1283 page 431
15976 Nov. 22, 1978	"				Fed. S & L Assn.	1451	111		Release Lien by judgment doc 78-4950 For mtg. see REM bk. 1404 pg 298
16037 Nov. 22, 1978	"				Fed. S & L Assn.	1451	113		Agreement for Re Advance of Lien For mtg. see REM bk. 1366 pg 573
15992 Nov. 22, 1978	"				Fed. S & L Assn.	1451	32		Mod. & Assumption Agreement - "Adlewild"
16174 Nov. 24, 1978	"				Natl. Mtg. Invest Co.	1451	19	26,000	Lot 14 Adlewild ave. For mtg. see REM bk. 1426 pg. 446
16126 Nov. 24, 1978	"				Fed. S & L Assn.	1451	155		Mod. & Assumption Agreement
16182 Nov. 24, 1978	"				Fed. S & L Assn.	1451	116	62,500	1.15 acs. S.C. Hwy. 123 "Hampshire Hills"
Nov. 27, 1978	"				Fed. S & L Assn.	1451	195	38,950	Lot 48 Locomia Dr.

INDIRECT or MORTGAGEE Index to Real Estate Mortgages -- Greenville County, S. C.

Open at Proper Tab according to First Letter or Letters of Name and refer to Buff Sub-Index sheet for page reference.

(22A)

KEYS PRINTING CO.

FILE NUMBER DATE OF RECORD	MORTGAGEES FAMILY NAMES	GIVEN NAMES ABCDEFGHIJ	GIVEN NAMES JKLMNO	GIVEN NAMES PQRSTUVWXYZ	MORTGAGORS	BOOK	PAGE	AMOUNT	BRIEF DESCRIPTION, LOCATION, ETC. (NOT WARRANTED)
16212 Nov. 27, 1978	Carolina	Federal S	& L Assm		Leo Doyou	1451	304	16,200	"E. Lynn addi:" also lot Lot 145 1/2 Pt. lot 145 by Cammie Dr. R.E.M. Bk. 1425 pg. 524
16253 Nov. 27, 1978	"	"	"	inc.	Charles E. Butler Bell etc.	1451	310	.00	Mad. Agreement - for mtg. see valley st.
16333 Nov. 28, 1978	"	"	Natl mtg.	Invest. Co.	Johnny M. Chappell Jr.	1451	319	16,950	Lots 27428 Cor. Jamison + "Knallwood Jpts" mouldin
16408 Nov. 28, 1978	"	Fed. S & L Assn.			Nan K. McCombs, etc. etc.	1451	348	60,300	Lot 1 Loebe Dr. sec. 5 for mtg. see R.E.M. Bk. 1436 pg. 5
16466 Nov. 28, 1978	"	Fed. S & L Assn.			Premier Investment Co. Inc. Co. a partn.	1451	380	.00	Mad. & Assumption Agreement - sec. 9
16510 Nov. 29, 1978	"	Fed. S & L Assn.			Deuenger Road Land etc.	1451	460	205,000	32 lots Deuenger Place "Fontana Forest"
16618 Nov. 30, 1978	"	Fed. S & L Assn.			Richard E. Ballenger	1451	579	43,200	Lot 15 Jamarach trail sugar creek maps
16701 Nov. 30, 1978	"	Fed. S & L Assn.			M. D. Proffitt, Inc.	1451	668	63,600	Lot 61 sugar creek Rd. sugar creek maps
16763 Nov. 30, 1978	"	Fed. S & L Assn.			M. D. Proffitt, Inc. etc.	1451	671	67,600	Lot 62 sugar creek Rd. Deuenger Place, sec. 5
16774 Dec. 1, 1978	"	Fed. S & L Assn.			James E. Corfman etc.	1451	736	60,900	Lot 126 Roselind Lane
16846 Dec. 1, 1978	"	Fed. S & L Assn.			Edward C Taylor, Jr.	1451	763	50,400	Lot 24 Wimer St.
16853 Dec. 1, 1978	"	Fed. S & L Assn.			Martha M. Leplast	1451	780	38,000	Lot 21 McDaniel ave. also strip
16883 Dec. 1, 1978	"	Fed. S & L Assn.			Robert J. Atkinson a 2nd. pt.	1451	826	60,100	Lot 9 McPherson St. for mtg. see R.E.M. Bk. 1438 pg. 493
16917 Dec. 1, 1978	"	Fed. S & L Assn.			Academy Rental Co. Inc. etc.	1451	731	.00	Mad. & Assumption Agreement. for mtg. see R.E.M. Bk. 1441 pg. 673
16917 Dec. 1, 1978	"	Fed. S & L Assn.			Premier Investment Co. inc.	1451	740	.00	Mad. & assumption Agreement "sugar creek" map
17024 Dec. 4, 1978	"	Fed. S & L Assn.			Cathar & Dorby Albis.	1452	54	70,800	Lot 352 Cliffwood Lane

INDIRECT or MORTGAGEE Index to Real Estate Mortgages - Greenville County, S. C.

Open at Proper Tab according to First Letter or Letters of Name and refer to Buff Sub-Index sheet for page reference.

KEYS PRINTING CO.

FILE NUMBER DATE OF RECORD	MORTGAGEES FAMILY NAMES	GIVEN NAMES ABCDEFGHIJ	GIVEN NAMES JKLMNO	GIVEN NAMES PQRSTUWXYZ	MORTGAGORS	BOOK	PAGE	AMOUNT	BRIEF DESCRIPTION, LOCATION, ETC. (NOT WARRANTED)
17026 Dec. 4, 1978	Carolina	Federal St Lason.			Clara B. Cox Inc.	1452	61	.66 20,536	"Yucca Ets." Lot 5 Old Easley Bridge Rd.
17024 Dec. 4, 1978	"	Federal St Lason.			Cothran & Dorley Bldg. Inc.	1452	64	.00 72,000	"Sugar Creek" map 6 Lot 355 Cliffwood Lane
17024 Dec. 4, 1978	"	Federal St Lason.			Cothran & Dorley Bldg. Inc.	1452	67	.00 63,900	"Sugar Creek" map 5 Lot 86 Sugar Creek Rd.
17024 Dec. 4, 1978	"	Federal St Lason.			Cothran & Dorley Bldg. Inc.	1452	72	.00 66,300	Cliffwood Lane "Sugar Creek" map 6 Lot 351 Gr. Sugar Creek Rd. +
17024 Dec. 4, 1978	"	Federal St Lason.			Cothran & Dorley Bldg. Inc.	1452	75	.00 70,300	Sugar Creek map 6 Lot 353 Cliffwood Lane
17024 Dec. 4, 1978	"	"	"		Cothran & Dorley Bldg. Inc.	1452	78	.00 63,900	Sugar Creek map 6 Lot 354 Cliffwood Lane
17190 Dec. 5, 1978	"	"	"		Cothran & Dorley Bldg. Inc.	1452	149	.00	For mtg. see Rem. Bk. 1327 pg. 272 Mod. Assumption Agreement
17168 Dec. 5, 1978	"	"	"		Bobby D. McMillian	1452	174	.00 22,000	(Hilltop Dr.) "Shannon Terrace" Lot 4 Maultrie St.
17498 Dec. 8, 1978	"	"	"		George Nalipi, et al	1452	401	.00 12,600	"Woodville Heights" Blk. E Pt. lots 6, 7, 18 Alice St.
17574 Dec. 8, 1978	"	"	"		Premier Invest. Co., Inc.	1452	422	.00 61,200	"Carter's Home" sec. 2 Lot 38 Carleton Way
17940 Dec. 13, 1978	"		Nat'l mtg. Invest. Co.		Donald D. Lammie	1452	842	.00	For mtg. see Rem. Bk. 1044 pg. 53 Release Lien by Judgment Roll #785664
17940 Dec. 13, 1978	"		Nat'l mtg. Invest. Co.		William Earl Sherman et al	1452	849	.00	For mtg. see Rem. Bk. 1204 pg. 585 Release Lien by Judgment Roll #78-5688
18048 Dec. 14, 1978	"	Fed. St Lason.			The Vista Co., Inc. et al	1452	872	.00 108,400	also Pt. lots 925 sec. 5 Lot 109 Deverger Place sec. 4
18128 Dec. 14, 1978	"	"	"		Jerry W. Woodruff Inc. et al	1452	910	.00 60,100	"Marshall Forest" Lot 1 Brookside Way
18154 Dec. 15, 1978	"	"	"		Premier Invest. Co. et al	1452	968	.00 101,600	sec. 5 Lots 39139 "Edwards Forest" "Sylvan Manor"
18220 Dec. 15, 1978	"	"	"		Walter E. Humminger	1453	1	.00 85,000	Lot 13 Stephens St.

INDIRECT or MORTGAGEE Index to Real Estate Mortgages -- Greenville County, S. C.

Open at Proper Tab according to First Letter or Letters of Name and refer to Buff Sub-Index sheet for page reference.

KEYS PRINTING CO.

(4A)

FILE NUMBER DATE OF RECORD	MORTGAGEES FAMILY NAMES	GIVEN NAMES ABCDEFGHIJ	GIVEN NAMES JKLMNO	GIVEN NAMES PQRSTUVWXYZ	MORTGAGORS	BOOK	PAGE	AMOUNT	BRIEF DESCRIPTION, LOCATION, ETC. (NOT WARRANTED)
18293 Dec. 15, 1978	Carolina	Federal S & L Assn.			Christine W. Weatherford	1453	25	26,400	"Kamptul" Pt. lots 213 Curator St. Ass. in mty. see Rem Bk. 1451 pg 319
18441 Dec. 18, 1978	"	Inc. Nat'l mty. invest. Co.			Johnny M. Chappell, Jr.	1453	254		mty. assigned to Fed. Nat'l mty. B'nal 3d.
18335 Dec. 18, 1978	"	Fed. S & L Assn.			Larry L. Kemp, et al	1453	121	12,500	1.28 ac. County rd.
18350 Dec. 18, 1978	"	"	"		James J. McVay, et al	1453	147	30,746	"Kingsgate" Lot 22 Donington Dr.
18355 Dec. 18, 1978	"	Not'l. mty. invest. Co.			Christophi, et al	1453	187	33,500	"Woodfields" Sec. C Lot 133 Piney woods Lane
18475 Dec. 18, 1978	"	Fed. S & L Assn.			Darrell Maurice, Inc.	1453	208	75,600	sugar creek Lot 356 Cliffwood Lane
18475 Dec. 18, 1978	"	Fed. S & L Assn.			Cathran & Dorly Aldridge, Inc.	1453	211	62,300	"sugar creek" Lot 369 Cliffwood Ct.
18475 Dec. 18, 1978	"	Fed. S & L Assn.			Cathran & Dorly Aldridge, et al	1453	214	64,800	"sugar creek" Lot 378 Stonehill Ct.
18516 Dec. 19, 1978	"	Fed. S & L Assn.			William M. Jerry, Jr.	1453	313	55,000	Harbor also lots 21 & 22 Lots 19 & 20 Harbor Dr. Lake
18608 Dec. 19, 1978	"	F.D. S & L Assn.			United Development, Inc.	1453	338		for mty. see Rem Bk. 1396 pg 297 Mod. & assumption Agreement
18645 Dec. 20, 1978	"	"	"		Gary L. Peltier, et al	1453	440	38,950	Lot 47 Cor. Calvin & Howell for mty. see Rem Bk. 1215 pg 284
18719 Dec. 20, 1978	"	"	"		Monte Investors, Inc.	1453	452		Mod. & assumption Agreement for profit see II
18842 Dec. 21, 1978	"	"	"		Caldler D. Ehrmann	1453	643	82,400	Lot 117 Hillsborough A.
18837 Dec. 21, 1978	"	"	"		John A. Solen, Inc.	1453	678	108,800	Sec. 5 also lot 40 Cortina Home Sec. 2 Lot 132 Roselind Lane Dunwoody Lane
18923 Dec. 21, 1978	"	"	"		Star Enterprise, Inc.	1453	658		Rem Bk. 1237 pg 415 Mod. Agreement - for mty. see
18923 Dec. 22, 1978	"	"	"		W. N. Leslie, Inc.	1453	744	68,000	"Holly Hill" Lot 37 Holly Hill Lane

INDIRECT or MORTGAGEE Index to Real Estate Mortgages - Greenville County, S. C.

Open at Proper Tab according to First Letter or Letters of Name and refer to Buff Sub-Index sheet for page reference.

KEYS PRINTING CO.

FILE NUMBER DATE OF RECORD	MORTGAGEES FAMILY NAMES	GIVEN NAMES ABCDEFGHIJ	GIVEN NAMES KLMNOP	GIVEN NAMES PQRSTUVWXYZ	MORTGAGORS	BOOK	PAGE	AMOUNT	BRIEF DESCRIPTION, LOCATION, ETC. (NOT WARRANTED)
18923 Dec. 22, 1978	Carolina				W. N. Leslie, Inc	1453	747	62,400	"Woodville" Lot 10 Branbywine Ct. Rem Bk 1435 pg 516
18988 Dec. 22, 1978	"				Leslie John Rowland	1453	837		Mod. Agree. - for mtg. See "Sugar Creek"
19119 Dec. 27, 1978	"				M. D. Proffitt, Inc.	1456	873	71,600	Lot 365 Cliffwood Ct. "Sugar Creek" map 6
19119 Dec. 27, 1978	"				M. D. Proffitt, Inc.	1456	876	74,000	Lot 372 Cliffwood Lane "Sugar Creek" map 6
19277 Dec. 28, 1978	"				Cathran & Dorley Blk. Inc.	1453	898	60,500	Lot 360 Cliffwood Ct. for mtg. see Rem Bk 1373 pg. 976
19508 Dec. 29, 1978	"				Jim William, Inc.	1454	38		Mod. & assumption Agreement for mtg. see Rem Bk. 1344 pg. 212
19510 Dec. 29, 1978	"				Larry D. Shaw Blk. Inc.	1454	95		Mod. & assumption Agreement for mtg. see Rem Bk. 1344 pg. 212
19510 Dec. 29, 1978	"				Larry D. Shaw Blk. Inc.	1454	98		Mod. & assumption Agreement for mtg. see Rem Bk. 1363 pg. 489
19669 Jan. 2, 1979	"				Guy D. Walton, et al	1454	193		Mod. & assumption Agreement - Book 1438 pg. 24
19670 Jan. 2, 1979	"				Dorothy D. Clark	1454	258		Mod. Agree. - for mtg. see Rem "Sugar Creek" map 5
19574 Jan. 2, 1979	"				H. Bruce Baker, et al	1454	187	64,000	Lot 97 Sugar Creek Rd. see Rem Bk. 1359 pg. 224
19730 Jan. 3, 1979	"				James R. Webb, et al	1454	330		modification agreement - for mtg. 79-105
19720 Jan. 3, 1979	"				William A. Leslie III	✓	✓	✓	fixtures - 258 Rockwood Dr.
19814 Jan. 4, 1979	"				William B. Mattison Jr.	1454	350	59,400	Lower Estd. Sec. D Lot 463 Pimlico Rd.
19914 Jan. 4, 1979	"				Laurence E. Docher	1454	426	60,100	"Sugar Creek" map 5 Lot 89 Sugar Creek Ct.
19857 Jan. 4, 1979	"				Nat'l mtg. assoc. G. Jimmy P. Sloan	1454	456	22,000	Lot, Davenport Ave. Dec.

INDIRECT or MORTGAGEE Index to Real Estate Mortgages - Greenville County, S. C.

Open at Proper Tab according to First Letter or Letters of Name and refer to Buff Sub-Index sheet for page reference.

(4B)

KEYS PRINTING CO.

FILE NUMBER DATE OF RECORD	MORTGAGEES FAMILY NAMES	GIVEN NAMES ABCDEFGH	GIVEN NAMES IJKLMNO	GIVEN NAMES PQRSTUVWXYZ	MORTGAGORS	BOOK	PAGE	AMOUNT	BRIEF DESCRIPTION, LOCATION, ETC. (NOT WARRANTED)
19888 Jan. 4, 1979	Carolina	Federal S	& L Assn.		Booths Delta P. Inc.	1454	381		mtg. see REM Bk. 1441 pg. 94 Mod. & Assumption Agreement - for REM Bk. 1416 Pg. 664
20213 Jan. 8, 1979	"	"	"		Brown Entrep. G.S.C.	1454	730		Extension agree. For mtg. see Bk. 1440 Pg. 382
20351 Jan. 9, 1979	"	"	"		D.C. Snipes	1454	818		Mod. agree. For mtg. see REM 79-296
20440 Jan. 10, 1979	"	"	"		Rear Pritchard Bishop	✓	✓	✓	fixtures - 7 Judson Rd.
20534 Jan. 11, 1979	"	"	"	B. Inc.	Paul Quinn, Inc.	1454	903	26,150	Lot 290 Deerfield Rd.
20670 Jan. 12, 1979	"	Federal	S & L Assn.		Bruce E. Sullivan	1455	12	60,100	Sugar Creek map 5 Lot 60 Sugar Creek Rd.
20780 Jan. 15, 1979	"	"	"		J. Sterling Muttluath	1455	115	62,000	Sec. 4 Bull Run Rd. Lot 6 Compton Dr. "Sera Pine"
20934 Jan. 15, 1979	"	"	"		Thomas L. Tiller, Jr.	1455	190		For mtg. see REM Bk. 1284 pg. 727 Mod. & Assumption Agreement REM Bk. 898 pg. 382
21067 Jan. 16, 1979	"	"	"		Thomas B. Vermillion	1455	232		Subordination - for mtg. see Hous. Prop. Regime U.S. Hwy. 29
21176 Jan. 17, 1979	"	"	"		Thomas C. Brewer, Inc.	1455	391	19,074	Unit B-10 Gallery Centre REM Bk. 1419 pg. 889
21154 Jan. 17, 1979	"	"	"		George P. Apperson, Jr.	1455	465		Extension Agreement - for mtg. see see REM Bk. 1438 pg. 701
21410 Jan. 17, 1979	"	"	"		William Thomas Todd	1455	467		Modification Agreement - for mtg. For mtg. see REM Bk. 1391 pg. 571
21412 Jan. 19, 1979	"	"	"		Lyle A. Jordan, et al	1455	613		Mod. & Assumption Agreement REM Bk. 1440 pg. 955
21412 Jan. 19, 1979	"	"	"		Beattie Greg Huff	1455	675		Extension Agreement - for mtg. - see REM Bk. 1448 pg. 822
21496 Jan. 19, 1979	"	"	"		Alan P. Shaw, et al	1455	673		Extension Agreement - for mtg. see For mtg. see REM Bk. 1390 pg. 325
Jan. 22, 1979	"	"	"		Jim M. Daughy, Inc.	1455	710		Mod. & Assumption Agreement -

INDIRECT or MORTGAGEE Index to Real Estate Mortgages -- Greenville County, S. C.

Open at Proper Tab according to First Letter or Letters of
Name and refer to Buff Sub-Index sheet for page reference.

KEYS PRINTING CO.

FILE NUMBER DATE OF RECORD	MORTGAGEES FAMILY NAMES	GIVEN NAMES ABCDEFGHIJ	GIVEN NAMES JKLMNO	GIVEN NAMES PQRSTUVWXYZ	MORTGAGORS	BOOK	PAGE	AMOUNT	BRIEF DESCRIPTION, LOCATION, ETC. (NOT WARRANTED)
21530 Jan. 22, 1979	Carolina	Fed. S. & L. Assn.			James E. Rice, etal	✓	✓	✓	79-732 fixtures - 20 Shamesock Cir. Rem Bk. 1441 pg. 136
21750 Jan. 24, 1979	"	"	"	a. inc.	Edward P. Holder, Jr.	1455	943		Extension Agreement for mtg. see
21904 Jan. 25, 1979	"	"	"	nat'l. mtg. invest.	Jean Claude Bries	1454	1	21,000	Lot 38 Piedmont Estd.
22073 Jan. 26, 1979	"	Fed. S. & L. Assn.			Crown Enterprises	1456	96	74,800	2 lots 52 & 53 Pine View, Sec. 1
22086 Jan. 26, 1979	"	"	"		M. Jell Sugay, etal	1456	117	25,000	Tract 1, lot 10 "Mudwell", Tract "Lake Forest" Sec. 3
22197 Jan. 29, 1979	"	Fed. S. & L. Assn.			Robert A. Sherrill, etal	1456	291		Lot 143 Rockmount Rd. REM Book 1446 pg. 221
22122 Jan. 29, 1979	"	"	"		John D. Hatch, Jr.	1456	186	68,000	Extension Agreement for mtg. see "Stratton Place"
22295 Jan. 30, 1979	"	Fed. S. & L. Assn.			James E. Corfman	1456	371		Lot 42 Whittington Dr. REM Bk. 1451 pg. 736
22295 Jan. 30, 1979	"	"	"		Robert J. Atkinson	1456	374		Extension Agreement for mtg. see see REM Book 1451 pg. 826
22271 Jan. 30, 1979	"	"	"		M. D. Proffitt, Inc.	1456	323	67,900	Modification Agreement for mtg. "Sugar Creek" map 6
22346 Jan. 31, 1979	"	"	"		Robert S. Henderson, etal	✓	✓	✓	Lot 364 Cliffwood Ct. 79-946
22485 Jan. 31, 1979	"	"	"		James N. Cassidy, etal	1456	462	36,000	79-946 fixtures - 30 Stevens St. Riverside Dr.
22572 Feb. 1, 1979	"	"	"		Loger D. Finca	1456	571	35,000	Lot 22 1/2 St. lot 21 Ch. "Pine Knoll Forest"
22747 Feb. 2, 1979	"	"	"		John D. Hatch, Jr.	1456	695		Lot 17 1/2 St. lot 16 Millbrook
22883 Feb. 5, 1979	"	"	"		Samuel C. McSee, etal	1456	793	38,400	In mtg. see REM Bk. 1290 pg. 355 Mod. & Assumption Agreement "Crescent Terrace"
22966 Feb. 6, 1979	"	"	"		Minus Chapel United	✓	✓	✓	Lot 71 Caplan St. 79-1077 fixtures - 100 Minus St.

INDIRECT or MORTGAGEE Index to Real Estate Mortgages - Greenville County, S. C.

➡ Open at Proper Tab according to First Letter or Letters of Name and refer to Buff Sub-Index sheet for page reference.

KEYS PRINTING CO.

(4C)

FILE NUMBER DATE OF RECORD	MORTGAGEES FAMILY NAMES	GIVEN NAMES ABCDEFGHIJ	GIVEN NAMES KLMNO	GIVEN NAMES PQRSTUVWXYZ	MORTGAGORS	BOOK	PAGE	AMOUNT	BRIEF DESCRIPTION, LOCATION, ETC. (NOT WARRANTED)
23120 Feb. 8, 1979	Carolina	Federal S	& L Assn.		Nathaway Co. Inc.	1457	103	82,400	Meyers Park, Sec. 2 Lot 30 Forest Lane Per mtg. see Rem. Bk. 1426 pg. 245 Mod. & Assumption Agreement Rem. Bk. 1442 pg. 998
23138 Feb. 8, 1979	"	"	"	"	The Vista Co. Inc.	1457	96		Per mtg. see Rem. Bk. 1451 pg. 668 Mod. & Assumption Agreement
23139 Feb. 8, 1979	"	"	"	"	Willard Perf. Robinson	1457	164		Per mtg. see Rem. Bk. 1432 pg. 893 Mod. & Assumption Agreement
23233 Feb. 9, 1979	"	"	"	"	M. S. Proffitt, Inc.	1457	188		Per mtg. see Rem. Bk. 1451 pg. 668 Mod. & Assumption Agreement
23414 Feb. 12, 1979	"	"	"	"	Academy Rental Co.	1457	331		Per mtg. see Rem. Bk. 1432 pg. 893 Mod. & Assumption Agreement
23728 Feb. 15, 1979	"	"	"	"	David W. Hammond	1457	654	55,100	Sec. 4 Lot 101 Duenger Place
23787 Feb. 15, 1979	"	"	"	"	Brown Enterprises	1457	685	73,100	Sugar Creek, Sec. 3 Lots 186, 215 & 216
23828 Feb. 16, 1979	"	"	"	"	Coltrane & Darby Bldg. Inc.	1457	732		Per mtg. see Rem. Bk. 1452 pg. 54 Mod. & Assumption Agreement
23972 Feb. 20, 1979	"	"	"	"	Nigel C. Anderson	1457	840	25,000	Lot 31 over st. Per mtg. see Rem. Bk. 1304 pg. 324 Mod. & Assumption Agreement
23978 Feb. 20, 1979	"	"	"	"	Robert Lee Bordlett	1457	923		Sugar Creek, Sec. 1 Lot 315 Sibull Pine Ct. also bus. prop.
24102 Feb. 21, 1979	"	"	"	"	Timothy M. O'Neil	1457	950	69,000	2 acc. Miller Rd. Per mtg. see Rem. Bk. 1450 pg. 423 Mod. & Assumption Agreement
24104 Feb. 21, 1979	"	"	"	co. inc. Natl. Mtg. Assmt.	Clyde Colvin Mfg. Co.	1457	954	56,950	Per mtg. see Rem. Bk. 1450 pg. 423 Mod. & Assumption Agreement
24115 Feb. 21, 1979	"	Federal R. & L. Assn.			John D. Fisher, et al	1457	932		Per mtg. see Rem. Bk. 952 pg. 167 Mod. & Assumption Agreement
24114 Feb. 21, 1979	"	Fed. S & L Assn.			W. E. Shaw	1457	948		79-1431 Mod. & Assumption Agreement
24077 Feb. 21, 1979	"	Fed. S & L Assoc.			Kerry L. Avarat, et al	✓	✓	✓	79-1431 Furniture - 115 Brookside Way "Lake Forest"
24283 Feb. 22, 1979	"	"	"	"	Margaret A. Nefer	1458	53	75,000	Lot 159 Lochmont Rd.

INDIRECT or MORTGAGEE Index to Real Estate Mortgages - Greenville County, S. C.

Open at Proper Tab according to First Letter or Letters of Name and refer to Buff Sub-Index sheet for page reference.

KEYS PRINTING CO.

FILE NUMBER DATE OF RECORD	MORTGAGEES FAMILY NAMES	GIVEN NAMES ABCDEFGH	GIVEN NAMES IJKLMNO	GIVEN NAMES PQRSTUWXYZ	MORTGAGORS	BOOK	PAGE	AMOUNT	BRIEF DESCRIPTION, LOCATION, ETC. (NOT WARRANTED)
24509 Feb. 26, 1979	Carolina	Feb. 51	Lossen.		Vance C. Clark, et al	1458	271	41,300	unsubdiv. forest Lot 74 Fryer Rd.
24730 Feb. 27, 1979	"	"	"		David B. Mann, et al	1458	395	25,600	Duilley Rd. Lot 7 Senier Rd.
24769 Feb. 28, 1979	"	"	"		Robert A. Nestor, et al	✓	✓	✓	79-1549 fixtures - 11 Timberlake Dr.
24881 Feb. 28, 1979	"	"	"		Herbert D. Page, et al	1458	510	21,500	"Camilla Park" Lots 126 & 127 Cole Rd.
24852 Feb. 28, 1979	"	"	"		Dr. E. Crofford, et al	1458	503		for mtg. see R Em Bk. 1456 pg. 872 Mod. & assumption Agreement
24948 Mar. 1, 1979	"	"	"		Daniel L. Coleman	1458	696		see R Em Bk. 1443 pg. 753 Extension Agreement - for mtg.
25168 Mar. 2, 1979	"	"	"		Cothran & Darby Bldg. Inc.	1458	717		for mtg. see R Em Bk. 1452 pg. 67 Mod. & Assumption Agreement
25169 Mar. 2, 1979	"	"	"		Posthills Delta P. Inc.	1458	768		for mtg. see R Em Bk. 1450 pg. 667 Mod. & Assumption Agreement
25206 Mar. 2, 1979	"	"	"		Walter R. Slagle, et al Columbiana, et al	1458	897		for mtg. see R Em Bk. 1369 pg. 519 Mod. & Assumption Agreement
25191 Mar. 2, 1979	"	"	"		Johnny Michall	1458	823	60,000	3.92 acres Stewart Rd.
25217 Mar. 2, 1979	"	"	"		Boyd D. Darling, et al	1458	842	55,350	House Elys. Sec. A Lot 100 Kimlica Rd.
25274 Mar. 5, 1979	"	"	"		W. D. Nagler, et al	1458	951	91,000	Barkdale Lot 60 Parkline Mill Rd.
25325 Mar. 5, 1979	"	"	"		David A. Robinson	✓	✓	✓	79-1703 Ft. Iron fixtures - 316 N. Main St.
25464 Mar. 6, 1979	"	"	"		William E. Duncan	1459	102	100,000	augusta acres, also Pt. lot 2 Pt. lot 1 augusta Rd.
25483 Mar. 6, 1979	"	"	"		Nelson & Putman Bldg. Co.	1459	111	300,000	Harry Prop. Regime 8 units Santee woods
25484 Mar. 6, 1979	"	"	"		David L. Barrett, et al	1459	121	37,000	Lynchburg Dr. Richwood Hills, Sec. 2 Lot 6 Col. Portsmouth +

INDIRECT or MORTGAGEE Index to Real Estate Mortgages -- Greenville County, S. C.

Open at Proper Tab according to First Letter or Letters of Name and refer to Buff Sub-Index sheet for page reference.

(40)

KEYS PRINTING CO.

FILE NUMBER DATE OF RECORD	MORTGAGEES FAMILY NAMES	GIVEN NAMES ABCDEFGH	GIVEN NAMES IJKLMNO	GIVEN NAMES PQRSTUVWXYZ	MORTGAGORS	BOOK	PAGE	AMOUNT	BRIEF DESCRIPTION, LOCATION, ETC. (NOT WARRANTED)
25588 Apr. 7 1979	Carolina	Fed. S &	L Assn	etal. J. & E.	Grace Charles Martin	1459	232		Rem. bk. 1445 - pag 630 Extension Agreement - for mtg. on Woodside mill, sec. B
25712 Apr. 8 1979	"	"	"	etal	Charles E. Spearman	1459	270	8,000	Lot 19 W. Fifth St. "Brook Forest" sec. II
25833 Apr. 9 1979	"	"	"	etal	Roger L. Stinson	1459	377	27,000	Lot 155 Riddle Rd. "Pine 79-1874
25983 Mar. 12 1979	"	"	"	etal	Mrs. Marie A. Couch	✓	✓	✓	fixtures - 309 W. Prentiss Ave 79-1875 Piedmont
25989 Apr. 12 1979	"	"	"	etal	J. Milton King	✓	✓	✓	fixtures - 12 Kenmore Dr. "Morningside"
26037 Apr. 12 1979	"	"	"	etal	Kenneth W. Von Stone	1459	504	45,400	Lot 4 Richbourg Rd. Pine Brook Ext.
26060 Apr. 12 1979	"	"	"	etal	Wallace L. McQueen	1459	536	20,000	Lot 16 Ramsey Dr. Junestown Est. sec. II
26169 Apr. 12 1979	"	"	"	etal	Joseph M. Baranski	1459	543	41,580	Lot 37 Frederick St. Belmont Hots. sec. 2
26281 Apr. 13 1979	"	"	"	etal	Willis H. Hunter	1459	649	10,000	Lot 131 Melvin Dr.
26254 Apr. 14 1979	"	"	"	etal	Glenn D. Heath	1459	741	10,800	Lot 15 Hamilton ave.
26259 Apr. 14 1979	"	"	"	Co. Inc.	m. b. Propper, Inc.	1459	703		for mtg. see Rem. bk. 1456 pg. 876 Prod. & Assumption Agreement
26259 Apr. 14 1979	"	National Mtg. Investment		Co. Inc.	Larry Eugene Babbs	1459	806		for mtg. see Rem. bk. 1226 pg. 277 Release lien by judgment call 79-592
26269 Apr. 14 1979	"	National Mtg. Investment		Co. Inc.	Jayman E. Dasseway Thomas	1459	813		for mtg. see Rem. bk. 1416 pg. 390 Release lien by judgment call 79-563 79-2026
26339 Apr. 14 1979	"	Fed. S & L Assn.	"	etal	T. P. Taylor	✓	✓	✓	fixtures - 200 W. Earle St. Woodville 21st
26609 Apr. 15 1979	"	"	"	etal	Dallas L. Ballou	1459	826	12,000	Lot 7 Alice St.
Mar. 16 1979	"	"	"	etal	Nancy Lee Wolfe	1460	30	10,500	Woodfields, Hunt 2d. Lot 83 Brookforest Dr.

INDIRECT or MORTGAGEE Index to Real Estate Mortgages - Greenville County, S. C.

Open at Proper Tab according to First Letter or Letters of Name and refer to Buff Sub-Index sheet for page reference.

KEYS PRINTING CO.

FILE NUMBER DATE OF RECORD	MORTGAGEES FAMILY NAMES	GIVEN NAMES ABCDEFGHIJ	GIVEN NAMES JKLMNOPQ	GIVEN NAMES RSTUVWXYZ	MORTGAGORS	BOOK	PAGE	AMOUNT	BRIEF DESCRIPTION, LOCATION, ETC. (NOT WARRANTED)
26468 Mar. 16, 1979	Carolina	Federal S. & L. Assn.			The Vista Co. - Inc.	1459	920		For mtg. see Rem Bk. 1439 pg. 438 Mod. & assumption Agreement
26468 Mar. 16, 1979	"	"	"	"	Cothran & Darby Bldg. Inc.	1459	923		For mtg. see Rem Bk. 1452 pg. 64 Mod. & assumption Agreement
26785 Mar. 19, 1979	"	"	"	"	Harry L. Petty, Inc.	1460	166	14,100	N. Sunset Hills Lot 62 Beth Dr.
27134 Mar. 22, 1979	"	"	"	"	Zoothills Delta P.	1460	451	71,200	Wally see, sec. II Lot 72 Sogramore Ct.
27184 Mar. 22, 1979	"	"	"	"	Barry D. Ketyon, et al Bandon, Inc.	1460	433		see Rem Bk. 1375 pg. 711 Mod. & assumption Agree - for mtg.
27536 Mar. 26, 1979	"	Nat'l. mtg. Assn.			Anthony Woodrow	1460	763	26,500	Clelland Rd. Lot 7.5 Hwy 276 (Greenway) 79-2332
27410 Mar. 26, 1979	"	Federal S & L Assn			Andrew P. Hayes	✓	✓	✓	fixtures - Rt. 13, Singing Pines Dr. 79-2367
27559 Mar. 27, 1979	"	"	"	"	Bertie Mae Roddy	✓	✓	✓	fixtures - 7 M. Cray St. Townhouse 71039 Holly Pky Reg
27683 Mar. 27, 1979	"	"	"	"	Charles P. Prince	1460	945	34,000	Marchant Rd. Unit 39 - A. Dade see Rem Bk. 1451 pg. 671
27653 Mar. 27, 1979	"	"	"	"	M. D. Proffitt, Inc.	1460	899		Loan mod. & assum. agree. For mtg
27840 Mar. 28, 1979	"	"	"	"	John A. Balen, Inc.	1461	60		For mtg. see Rem Bk. 1450 pg. 275 Mod. & assumption Agreement -
28241 Mar. 30, 1979	"	"	"	"	Koji Yoda, et al	1461	263		For mtg. see Rem Bk. 1346 pg. 288 Mod. & assumption Agreement
28242 Mar. 30, 1979	"	"	"	"	Cothran & Darby Bldg. Inc.	1461	271		For mtg. see Rem Bk. 1452 pg. 75 Mod. & assumption Agreement
28460 Apr. 2, 1979	"	"	"	"	Imperial Properties Inc.	1461	565		For mtg. see Rem Bk. 1302 pg. 533 Mod. & assumption Agreement
28281 Apr. 2, 1979	"	"	"	"	Zoothills Delta P. Inc.	1461	575	75,700	II Sec. II Lot 54 Holly see Plant.
28306 Apr. 2, 1979	"	Nat'l. mtg. Assn. Co.			Laticia Ann Heider	1461	598	19,800	Lot 163 South Forest Est.

INDIRECT or MORTGAGEE Index to Real Estate Mortgages -- Greenville County, S. C.

Open at Proper Tab according to First Letter or Letters of Name and refer to Buff Sub-Index sheet for page reference.

KEYS PRINTING CO.

(4E)

FILE NUMBER DATE OF RECORD	MORTGAGEES FAMILY NAMES	GIVEN NAMES ABCDEFGHIJ	GIVEN NAMES JKLMNO	GIVEN NAMES PQRSTUVWXYZ	MORTGAGORS	BOOK PAGE	AMOUNT	BRIEF DESCRIPTION, LOCATION, ETC. (NOT WARRANTED)
28345 Apr. 2, 1979	Carolina	Federal S	& L Assn.		Wendell Paul Latta et al	1461 667	39,200 ^{.00}	Heritage Hills Lot 88 Butler Springs Rd.
28396 Apr. 2, 1979	"	"	"		Robert L. Goodlett et al	1461 714	15,000 ^{.00}	Lot 6 Courtney Circle
28518 Apr. 3, 1979	"	"	"		A. J. Finney et al	1461 790	44,800 ^{.00}	"Heritage Hills" Lot, andulusion trail
28524 Apr. 3, 1979	"	"	"		Tom Lee Sizemore	1461 800	18,000 ^{.00}	"Oak crest" Lot 119 Lynhurst Dr. Sec. 2
28552 Apr. 3, 1979	"	"	"		Dempsey B. Hammond	1461 820		For mtg. see R.E.M. Bd. 1425 pg. 746 Mod. & assumption Agree.
28552 Apr. 3, 1979	"	"	"		W. D. Proffitt, Jr. et al	1461 825		For mtg. see R.E.M. Bd. 1456 pg. 221 Mod. & assumption Agree.
28853 Apr. 5, 1979	"	"	"		Charles W. Usaker et al	1462 105	58,000 ^{.00}	Burnam woods Lot 23 Burnam Ct.
29110 Apr. 6, 1979	"	"	"		Benjamin W. Miller et al	1462 303	41,850 ^{.00}	University Hgts. Lot 93 Corinne Dr.
29095 Apr. 6, 1979	"	"	"		Peter D. Johnson et al	1462 310	54,000 ^{.00}	"Edwards Forest Hgts." Lot 42 Dalley Dr.
29057 Apr. 6, 1979	"	"	"		Robert W. Herald et al	1462 271		For Mtg. see R.E.M. Bd. 1439 pg. 246 Mod. & Assumption Agreement
29159 Apr. 8, 1979	"			one.	Tommy Droue, et al et al	1462 434	21,850 ^{.00}	Chick Spgs. Tr. Lot 7 Lincoln Rd.
29239 Apr. 9, 1979	"	Fed. St	& Assn.		Richard N. Parker	1462 453	75,000 ^{.00}	Sec. II Lot 44 meyer Park
29243 Apr. 9, 1979	"	"	"		James W. Brown	1462 466	13,500 ^{.00}	austin Tr. .97acs. County rd.
29191 Apr. 9, 1979	"	"	"		The Vista Co., Inc.	1462 376		Partial Release of Lien #115 & Rev. lots 124 & 125 Deuster Place Sec. 5
29181 Apr. 9, 1979	"	"	"		"	1462 376		For mtg. see R.E.M. Bd. 1452 pg. 872 R.E.M. Bd. 1361 pg. 683
	"	"	"		Wesley Bldg. Co. et al	1462 457		Mod. & assump. agree. For mtg. see

INDIRECT or MORTGAGEE Index to Real Estate Mortgages -- Greenville County, S. C.

Open at Proper Tab according to First Letter or Letters of Name and refer to Buff Sub-Index sheet for page reference.

KEYS PRINTING CO.

FILE NUMBER DATE OF RECORD	MORTGAGEES FAMILY NAMES	GIVEN NAMES ABCDEFGH	GIVEN NAMES IJKLMNO	GIVEN NAMES PQRSTUVWXYZ	MORTGAGORS	BOOK	PAGE	AMOUNT	BRIEF DESCRIPTION, LOCATION, ETC. (NOT WARRANTED)
29596 Apr. 12, 1979	Carolina	Federal	Sy Lason.		Douglas W. Berry ^{Star}	1462	909	56,400	Deuenger Place Lot 141 Roselind Lane
29598 Apr. 12, 1979	"	"	"		William E. Smith, ^{Star} Ad.	1462	936	56,400	Deuenger Place, Sec. 5 Lot 134 Roselind Lane
29600 Apr. 12, 1979	"	"	"		Thomas E. Sual, ^{Star}	1462	944	32,000	Sprinkhurst, Sec. 2 Lot 41 Dunbar Dr.
29853 Apr. 13, 1979	"	"	"		Edward E. Lutherlin ^{Star}	1463	116	55,000	Botany Woods, Sec. I Lot 36 Edwards Rd.
29994 Apr. 16, 1979	"	"	"		Junior P. Crawford ^{Star}	1463	259	10,000	Farmview Dr. Hart, Log Shoals Rd.
30069 Apr. 17, 1979	"	"	"		Richard E. Fath, ^{Star}	1463	368	94,000	Lot 118 Stoneham Dr.
30143 Apr. 17, 1979	"	"	"		David W. Cross, ^{Star}	1463	421	54,400	"Deuenger Place" Sec. 4 Lot 109 Windward Way
30430 Apr. 19, 1979	"	"	"		Mildred B. Wilson	✓	✓	✓	79-3099 Fixtures - Lots 7, 8, + 9 - Finlay Lands
30457 Apr. 19, 1979	"	"	"		Nelson & Putman Bldn. ^{apts.}	1463	707		For mtg. see Rem. Bk. 1450 pg. 208 Mod. & assumption agreement
30459 Apr. 19, 1979	"	"	"		Beatrice Greg Huff	1463	758		Rem. Bk. 1440 pg. 959 Extension agreement for mtg. see
30459 Apr. 19, 1979	"	"	"		Alexander Finlay ^{III}	1463	760		Rem. Bk. 1447 pg. 881 Extension agreement - for mtg. see
30682 Apr. 20, 1979	"	"	"		Cathren & Darby Bldn. ^{du.}	1463	895		For mtg. see Rem. Bk. 1453 pg. 898 Mod. & assumption agreement
30681 Apr. 20, 1979	"	"	"		William E. Clin. Jr. ^{Ad}	1463	912		For mtg. see Rem. Bk. 1418 pg. 285 Mod. & assumption agreement
30701 Apr. 23, 1979	"	"	"		Kenneth L. Loxton ^{Star}	1463	977	62,000	Boyer Dr. Lots 11, 12, 13, Stoneham Dell
30749 Apr. 23, 1979	"	"	"		Margaret McHowan ^{Star}	1464	9	53,500	Sec. 7 Deuenger Place Lot 13 Richfield Terrace
31098 Apr. 25, 1979	"	"	"		John P. Britton	✓	✓	✓	79-3356 Fixtures - 44 Mt. Vista Ave.

INDIRECT or MORTGAGEE Index to Real Estate Mortgages - Greenville County, S. C.

Open at Proper Tab according to First Letter or Letters of Name and refer to Buff Sub-Index sheet for page reference.

(47)

KEYS PRINTING CO.

FILE NUMBER DATE OF RECORD	MORTGAGEES FAMILY NAMES	GIVEN NAMES ABCDEFGH	GIVEN NAMES IJKLMNO	GIVEN NAMES PQRSTUVWXYZ	MORTGAGORS	BOOK PAGE	AMOUNT	BRIEF DESCRIPTION, LOCATION, ETC. (NOT WARRANTED)
31045 Apr. 25 1979	Carolina	Fed. S. & L. Assn.			William Edwin Key, et al	1464 222	35,000	Lot 10 Lannean Dr.
31115 Apr. 25 1979	"	"	"	"	Walter H. Kneice, et al	1464 250	75,000	add: Huntington Lot 3 = 2.53 Acs. Ponder Rd.
31128 Apr. 25 1979	"	"	"	"	John A. Solen, Inc.	1464 277	78,400	sec. Oxford Sec. II Lot 12 King George Rd. Cut-de- for mtg. see REM bk 1438 pg. 852
31140 Apr. 25 1979	"	"	"	"	Thordan L. Hatfield	1464 264		Mod. & assumption Agreement REM bk 1442 pg. 990
31108 Apr. 25 1979	"	"	"	"	Willard Perry Robinson	1464 335		Extension Agreement - for mtg. see for mtg. see REM bk 1461 pg. 598
31227 Apr. 26 1979	"	National Mtg. Invest.		Co. Inc.	Patricia Ann Heider	1464 404		Mtg. Assign. Fed Nat'l Mtg. Assn. Paul Hill.
31193 Apr. 26 1979	"	Fed. S. & L. Assn.			Robert H. Williamson, et al	1464 373	12,000	Lot 27 Common Am. Augusta
31256 Apr. 26 1979	"	"	"	"	Brown Enterprises of S.C., Inc.	1464 421	26,100	Lot 5 Windtree Ct. Windtree
31256 Apr. 26 1979	"	"	"	"	Brown Enterprises of S.C., Inc.	1464 424	26,100	Lot 4 Windtree Ct. Windtree
31267 Apr. 26 1979	"	"	"	"	Brown Enterprises of S.C., Inc.	1464 427	26,100	Lot 6 Windtree Ct. Windtree
31265 Apr. 26 1979	"	"	"	"	Premier Investment Co., Inc.	1464 448	57,200	Devergen Pl. Sec 9 Lot 146 Bloomfield Ct.
31315 Apr. 26 1979	"	"	"	"	James W. Mann, et al	1464 452	30,000	Lot 9 Jones Ave. Devergen Pl. Sec. 9
31457 Apr. 27 1979	"	"	"	"	Edward E. Cone, et al	1464 535	58,000	Lot 171 Windward Way; Pl., Sec IV
31417 Apr. 27 1979	"	"	"	"	James E. Heavner, et al	1464 588	53,900	Lot 95 Windward Way, Devergen Stone Lake Hgwy. Sec III
31399 Apr. 27 1979	"	National Mtg. Invest.		Co. Inc.	Leroy J. Davis, Jr., et al	1464 581	33,200	Lot 324 pt of Lt. 33 Stone Lake Dr. for mtg. see REM bk 1451 pg. 460
Apr. 27 1979	"	Fed. S. & L. Assn.			Devergen Pl. Fund	1464 671		Release lot 146 Devergen Pl. Sec

INDIRECT or MORTGAGEE Index to Real Estate Mortgages -- Greenville County, S. C.

Open at Proper Tab according to First Letter or Letters of Name and refer to Buff Sub-Index sheet for page reference.

KEYS PRINTING CO.

FILE NUMBER DATE OF RECORD	MORTGAGEES FAMILY NAMES	GIVEN NAMES ABCDEFGHIJ	GIVEN NAMES KLMNO	GIVEN NAMES PQRSTUVWXYZ	MORTGAGORS	BOOK	PAGE	AMOUNT	BRIEF DESCRIPTION, LOCATION, ETC. (NOT WARRANTED)
31399 Apr. 27, 1979	Carolina	Feb. 58 1/2 acre.			^{G. a. Hs.} Deuenger Road Land S.C. Inc.	1464	672		For mtg. see REM BK. 1451 Pg. 460 Release lot 17 Deuenger Place
31332 Apr. 27, 1979	"	"	"		Brown Enterprises Inc.	1464	679		mtg. see REM BK. 1456 Pg. 96 Release lot 10 Windtree. For
31489 Apr. 30, 1979	"	"	"		W. N. Leslie, Inc.	1464	687	61,600	Ringagate Lot 8 Swindon Cir.
31653 Apr. 30, 1979	"	"	"		Harry M. Fry	1464	816	46,000	Stratford Far. Lot 34 Dundee Ln.
31799 May 1, 1979	"	"	"		Cothran & Darby Bldg. Inc.	1465	5		See mtg. see REM BK. 1452 pg. 78 Mod. & assumption agreement
31751 May 1, 1979	"	"	"		^{etal} Charles E. Stewart	1464	912	48,000	Lots 136 & 137 Heritage Lakes
31817 May 1, 1979	"	"	"		Jim Williams, Inc.	1465	28	42,800	Lot 44 Paddock Place Heritage Lake
31817 May 1, 1979	"	"	"		Jim Williams, Inc. ^{etal}	1465	32	42,400	Lot 42 Harness trail 79-3585
32023 May 3, 1979	"	"	"		Curtis J. Richardson	✓	✓	✓	fixtures - RR Byrd Blvd. North Hills
35165 May 4, 1979	"	"	"		Robert D. Purdy, IV, Inc.	1465	330	38,200	Lot 88 McDonald St.
32285 May 4, 1979	"	"	"		Donald C. Gossett, Inc.	1465	407	60,000	Sugar creek, sec. 1 Lot 70 Sugar creek Rd.
32446 May 7, 1979	"	"	"		Creative Bldg. Inc.	1465	495	60,800	Oakfern, Sec. II Lot 25 Oakfern Dr.
32470 May 7, 1979	"	"	"		Williams Street Dev. Corp.	1465	517	63,200	St. lots 63164 Lane Hill Lane Hill
32470 May 7, 1979	"	"	"		Williams Street Dev. Corp.	1465	521	69,200	Lot 91 Maplecrest Dr.
32361 May 7, 1979	"	"	"		John A. Bolan, Inc. et al	1465	464		See mtg. see REM BK. 1434 pg. 762 Mod. & assumption agreement
32459 May 7, 1979	"	"	"		Cothran & Darby Bldg. Inc.	1465	480		See mtg. see REM BK. 1453 pg. 211 Mod. & assumption agreement

INDIRECT or MORTGAGEE Index to Real Estate Mortgages - Greenville County, S. C.

➡ Open at Proper Tab according to First Letter or Letters of Name and refer to Buff Sub-Index sheet for page reference.

(44)

KEYS PRINTING CO.

FILE NUMBER DATE OF RECORD	MORTGAGEES FAMILY NAMES	GIVEN NAMES ABCDEFGH	GIVEN NAMES IJKLMNO	GIVEN NAMES PQRSTUVWXYZ	MORTGAGORS	BOOK	PAGE	AMOUNT	BRIEF DESCRIPTION, LOCATION, ETC. (NOT WARRANTED)
32508 May 8, 1979	Carolina		Co. Inc.		Charles L. Stator ^{etd}	1465	650	19,000	Lot 2 Allen Court
32507 May 8, 1979	"	Federal S. & L. Assn.			Robert E. Anton ^{etd}	1465	677	35,000	Severgen Pl. Sect Lot 131 Rosebud Ln.
32564 May 8, 1979	"	Fed. S & L Assn.			Severgen Rd. Land Co. ^{2pts}	1465	843		For mtg. see Rem. Bk. 1451 pp. 460 Release lot 167 Severgen Pl. Sec 9
32516 May 8, 1979	"	Fed. S & L Assn.			Charles L. Stator ^{etd}	1465	657		For mtg. see Rem. Bk. 1465 pp. 650 Mtg. assign. S.C. State Housing Authority
32931 May 11, 1979	"	Fed. S & L Assn.			Rickey M. Langford ^{etd}	1466	71	44,900	Paris "Sec I" Lot 53 Gray Gap Sq. Gray Gap
33058 May 11, 1979	"	"	"	"	Brown Enterprises ^{S.C. Inc.}	1466	188	25,600	Paris View Sect Lot 5 Meese Bridge Rd.
33060 May 11, 1979	"	"	"	"	Brown Enterprises of S.C.	1466	192	26,000	Paris View Sect Lot 6 Meese Bridge Rd.
33059 May 11, 1979	"	"	"	"	Brown Enterprises of S.C.	1466	196	25,600	Lot 197 "Sunny Slope" Sect III
33158 May 14, 1979	"	"	"	"	Cornelius H. Scarborough	1466	286	30,000	Lot 47 Jan Blvd. Jan Area For mtg. see Rem. Bk. 1456 pp. 96
33585 May 16, 1979	"	"	"	"	Brown Enterprises of S.C.	1466	448		Release lot 52 Paris View Haring Prof. Regime
33569 May 16, 1979	"	"	"	"	Andre Gamar	1466	661	33,200	Unit 39 B Dover Townhouses
33757 May 17, 1979	"	"	"	"	Jerome K. Jay, Jr.	1466	799	13,875	Lots 27 + 28 Lloyd St. East
33755 May 17, 1979	"	"	"	"	Alexander Evanoff ^{etd}	1466	822	25,000	Lot 10 Lee East Ct. - Lee
33764 May 17, 1979	"	"	"	"	Cathron & Darby Bldg. Inc.	1466	797		For mtg. see Rem. Bk. 1453 pp. 214 Mod. & Assumption Agreement
33953 May 18, 1979	"	"			Lonny Brown, etd	1467	45		For mtg. see Rem. Bk. 1462 pp. 434 Mtg. assign. Fed. Nat'l Mtg. Assn.
33809 May 18, 1979	"	Fed. S & L Assn.			Wallace E. Humminger ^{etd}	1466	883	63,500	Lot 2 Hwy. 29

INDIRECT or MORTGAGEE Index to Real Estate Mortgages -- Greenville County, S. C.

Open at Proper Tab according to First Letter or Letters of Name and refer to Buff Sub-Index sheet for page reference.

KEYS PRINTING CO.

FILE NUMBER DATE OF RECORD	MORTGAGEES FAMILY NAMES	GIVEN NAMES ABCDEFGH	GIVEN NAMES IJKLMNO	GIVEN NAMES PQRSTUVWXYZ	MORTGAGORS	BOOK	PAGE	AMOUNT	BRIEF DESCRIPTION, LOCATION, ETC. (NOT WARRANTED)
33948 May 18, 1979	Carolina	Feb. 512	assn.		Franklin Feb. 512	1467	1	66,400 ^{.00}	Lot 31 Briarwood Dr. + Montetown Dr. Holly Hill Sec. I Ph. III
"	"	"	"		" "	1467	1		
33981 May 21, 1979	"	"	"		Gal W. Miller	1467	104	72,800 ^{.00}	Altamont Forest, Sec. I Lot 6 Plummer Lane
34193 May 22, 1979	"	"	"		Hertford Park Cooper	1467	305	32,800 ^{.00}	White Horse, N.H. Lot 25 Patricia ave.
34260 May 22, 1979	"	"	"		Homer A. Hall, et al	1467	334	10,000 ^{.00}	Lot County Rd.
34296 May 23, 1979	"	"	"		William A. Leslie III	1467	390	47,000 ^{.00}	Myrtle Park, Sec. 1 Lot 8 Rockwood Dr.
34447 May 23, 1979	"	"	"		Thomas M. Zucker	1467	447	20,442 ^{.74}	Youn Ests. Lot 3 Old Early Bridge Rd.
34775 May 25, 1979	"	"	"		Loreina Brown	1467	832	2,250 ^{.00}	Lot Blessingame Rd. CEM BX. 1184 P. 637
34798 May 25, 1979	"	"	"		James O. Holt, Jr.	1467	899		Med. agree. for mtg. see west sec. 7 also CEM
34823 May 28, 1979	"	"	"		Lyle D. Boyer	1467	910	60,400 ^{.00}	Lot 3 Pelham Rd. Brookfield
34828 May 28, 1979	"	"	"		Premier Smeat. Co.	1467	925	57,200 ^{.00}	Devinger Place Sec. 9 Lot 144 Bloomfield Ct.
34827 May 28, 1979	"	"	"		Richard S. Bennett	1467	929	54,480 ^{.00}	Devinger Place Sec. 4 Lot 112 Windward Way 79-4334
35000 May 29, 1979	"	"	"		Jerry W. Barton	✓	✓	✓	fixtures - Rt. 1, Piney Rd.
35034 May 29, 1979	"	"	"		Charles E. Watson	1468	36	8,000 ^{.00}	Lot, Blue Lake Rd.
35082 May 29, 1979	"	"	"		Charles F. Durham, Jr.	1468	80	43,500 ^{.00}	Curditt Ests. moulden Lot 97 McSwain Dr.

(over)

INDIRECT or MORTGAGEE Index to Real Estate Mortgages -- Greenville County, S. C.

Open at Proper Tab according to First Letter or Letters of Name and refer to Buff Sub-Index sheet for page reference.

(4H)

KEYS PRINTING CO.

FILE NUMBER DATE OF RECORD	MORTGAGEES FAMILY NAMES	GIVEN NAMES ABCDEFGH	GIVEN NAMES IJKLMNO	GIVEN NAMES PQRSTUVWXYZ	MORTGAGORS	BOOK	PAGE	AMOUNT	BRIEF DESCRIPTION, LOCATION, ETC. (NOT WARRANTED)
35211 May 30, 1979	Carolina	Fed. S. & L. Assn.			^{J. H.} Crighton D. Griger	1468	245		See mtg. see Rem Bk. 1406 pg. 240 Mod. & Extension Agreement - Sugar creek
35174 May 30, 1979	"	"	"		James E. Musacchia, Jr.	1468	208	50,000	Lot 366 Cliffwood Ct. Hop.
35190 May 30, 1979	"			Nat'l. Mtg. Assnt. Co.	Lillard Milton Pitts	1468	247	45,400	Lot 1 Fernwick, also Sec. Nicholtown
35257 May 30, 1979	"	Fed. S. & L. Assn.			James Thompson	1468	276	8,000	Lots 19 & 20 arden St. Ext. 79-4419
35306 May 31, 1979	"	"	"		Ruford T. Stroud	✓	✓	✓	fixtures - 67 Woodidge Cir. 79-4420
"	"	"	"		Thomas E. Brown Jr.	✓	✓	✓	fixtures - 11 Woodvale Ave
85602 June 1, 1979	"	Fed. S. & L. Assn.			Deminger Road Land Co.	1468	719		See mtg. see Rem Bk. 1451 pg. 460 Release lot 199 Deminger Pl. Sec. 9
35458 June 1, 1979	"	"	"		Richard W. Young	1468	555	57,000	Deminger Place, Sec. 10 Lot 199 Bloomfield Lane
35462 June 1, 1979	"	"	"		Thomas M. Donovan	1468	578	50,000	Deminger Place, Sec. 9 Lot 199 Windward Way
35899 June 4, 1979	"	"	"		Deminger Road Land Co.	1469	75		See mtg. see Rem Bk. 1451 pg. 460 Release Lot 144 Deminger Pl. Sec. 9
35950 June 5, 1979	"	"	"	co. inc.	Steven E. Rollins	1469	84	42,000	Tray Fox Run Lot 55 Tray Fox Sq.
36276 June 7, 1979	"			Nat'l. Mtg. Assnt. Co. Inc.	Fannie L. Smith	1469	392	23,500	Nashy Vale Sec. 2 Lot 6 Vista Dr.
36532 June 8, 1979	"			Nat'l. Mtg. Assnt.	Wilton Gene Leake, et al	1469	631		See mtg. see Rem Bk. 1447 pg. 341 Release Lien by Judgment Roll 79-2205
36977 June 13, 1979	"	Fed. S. & L. Assn.			Creative Bldg. Inc.	1470	1	59,200	Carlson Sec. II Lot 23 Carlson Dr.
36994 June 13, 1979	"	Fed. S. & L. Assn.			Victor E. McFadden	1469	998		See mtg. see Rem Bk. 1390 pg. 940 Mod. & assumption Agreement
37093 June 14, 1979	"	"	"		Nancy W. Brewell	1470	186	33,000	Harig. Prop. Regime Unit 62 Sunwood

INDIRECT or MORTGAGEE Index to Real Estate Mortgages - Greenville County, S. C.

Open at Proper Tab according to First Letter or Letters of Name and refer to Buff Sub-Index sheet for page reference.

KEYS PRINTING CO.

FILE NUMBER DATE OF RECORD	MORTGAGEES FAMILY NAMES	GIVEN NAMES ABCDEFGHIJ	GIVEN NAMES JKLMNO	GIVEN NAMES PQRSTUVWXYZ	MORTGAGORS	BOOK PAGE	AMOUNT	BRIEF DESCRIPTION, LOCATION, ETC. (NOT WARRANTED)
37212 Jun. 15, 1979	Carolina	Fed. S + Loan.			Guy N. Kenney, <i>tr</i> <i>Marper, Jr. tr</i>	1470 300	.00 30,000	Extant woods Lot 248 Rollinggreen Rd.
37236 Jun. 15, 1979	"	"	"		William Francis	1470 323	.00 38,000	alta vista Lot 51 oyster ave.
37333 Jun. 15, 1979	"	"	"		Don W. Myers, <i>tr</i>	1470 380	.00 50,000	Oxford sec. 1 Lot 6 Deuenger Rd., For mtg. see Rem. Ch. 1457 pg. 103
37367 June 15, 1979	"	"	"		Nathaway Co. Inc.	1470 345		Mod. & Assumption Agre. Rem. Ch. 1425 pg. 524
37385 June 15, 1979	"	"	"		Charles E. Kuttler <i>Blk. Inc.</i> <i>Bl. Inc.</i>	1470 461		Assumption Agre. for mtg. see Homer Ester. Sec. B
37511 Jun. 18, 1979	"	"	"		Charles E. McDonald	1470 547	.10 31,814	Homer Ester. Sec. B Lot 400 Wembley Rd.
37516 Jun. 18, 1979	"	"	"		Cathy J. Wilson	1470 554	.08 26,782	Homer Ester. Sec. B Lot 322 Healeah Rd.
37534 Jun. 18, 1979	"	"	"		Donald E. Good, <i>tr</i>	1470 464		Rem. Ch. 1415 pg. 266 Mod. & assump. agree. For mtg. see
37533 Jun. 18, 1979	"	"	"		Foothills Delta, A. Inc.	1470 506		Rem. Ch. 1460 pg. 451 Mod. & assump. agree. For mtg. see
37561 Jun. 19, 1979	"	"	"		Ronald S. Rush, <i>tr</i>	1470 661	.00 80,000	Apple Creek Rd. 1 Lot 105 Whittlin Way
37631 Jun. 19, 1979	"	"	"		Donald H. Collins <i>a. Pcs.</i>	1470 681	.00 34,500	Jing. Prop. Regime. Unit 25. B Briarcliff Condom.
37656 Jun. 19, 1979	"	"	"		Nelson & Putman <i>Blk's.</i> <i>a. Pcs.</i>	1470 750		For mtg. see Rem. Ch. 1458 pg. 111 Release Unit #60 Montross
37656 Jun. 19, 1979	"	"	"		Nelson & Putman <i>Blk's.</i>	1470 751		For mtg. see Rem. Ch. 1454 pg. 111 Release Unit #62 Montross
37656 Jun. 19, 1979	"	"	"		Deuenger Co. Land Co.	1470 752		Release lots 142 & 143 Deuenger Rd. Land Co. For mtg. see
37717 Jun. 20, 1979	"	"	"		(was Patricia J. Danner) Patricia J. Danner	1470 752 1470 776	.00 25,900	Rem. Ch. 1451 pg. 460 1 acre Quillen ave.

INDIRECT or MORTGAGEE Index to Real Estate Mortgages -- Greenville County, S. C.

Open at Proper Tab according to First Letter or Letters of Name and refer to Buff Sub-Index sheet for page reference.

KEYS PRINTING CO.

(4-I)

FILE NUMBER DATE OF RECORD	MORTGAGEES FAMILY NAMES	GIVEN NAMES ABCDEFGH	GIVEN NAMES IJKLMNO	GIVEN NAMES PQRSTUVWXYZ	MORTGAGORS	BOOK	PAGE	AMOUNT	BRIEF DESCRIPTION, LOCATION, ETC. (NOT WARRANTED)
37809 Jun. 20, 1979	Carolina	Federal S	&	Assn.	<i>Blk 2.</i> Nelson & Putman	1459	111		For mtg. see Rem Blk. 1459 pg. 111 Release Unit 58 Junewood N.P.R.
37908 Jun. 21, 1979	"	"	"	"	Jimmy R. Cates, et al	✓	✓	✓	79-5063 Furniture - Lot 8 Poplar Mtn. Rd.
38140 Jun. 22, 1979	"	"	"	"	Nat'l Invest Co. Inc. James M. Mills, et al	1471	112		For mtg. see Rem Blk. 1471 pg. 107 mtg. assign. to Life Ins. Co. of Ga.
38044 Jun. 22, 1979	"	"	"	"	William E. Smith, et al	1471	7		Rem Blk. 1462 pg. 936 Mod. & assump. agree. For mtg. see
38044 Jun. 22, 1979	"	"	"	"	Joe Hawkins	1471	9		Rem Blk. 1360 pg. 522 Mod. & assump. agree. For mtg. see
38145 Jun. 22, 1979	"	"	"	"	Nat'l mtg. Invest. James M. Mills, et al	1471	107	150,000	Rt. 158 & 170, also lots 159 thru 169 Brookside Way, Marshall Forest
38144 Jun. 22, 1979	"	"	"	"	Edmund B. Gregorie	1471	113	18,900	City of Shannon merger Rt. lots 44 & 45 Brookview
38396 June 26, 1979	"	"	"	"	Bruce T. Ineson, et al	1471	384	58,800	"Brookfield West" Sect Lot 66 Cobblestone Rd.
38407 June 26, 1979	"	"	"	"	Davidson - Vaughn, a/dmpts.	1471	394	43,200	Lot 71 Verdun Estate
38597 June 27, 1979	"	"	"	"	W. R. Stoddard, Jr.	1471	531	96,000	Chanticleer Sec I Lot 43 W. Seven Oaks Dr.
38459 June 27, 1979	"	"	"	"	Cecil E. O'Shields, et al	1471	477	22,000	Aframrock Acres Lot 27 Kingswood Dr.
38536 June 27, 1979	"	"	"	"	Donald J. Counterman, et al	1471	475		For mtg. see Rem Blk. 1420 pg. 805 Mod. & Assumption Agree. 79-5228
38676 June 28, 1979	"	"	"	"	James S. Shockley	✓	✓	✓	furniture - Rt. 11 Ridgeway blvd
38663 June 28, 1979	"	"	"	"	Larry A. Fiddle, et al	1471	649	57,600	Woods. Sec IV Chick Spa 79. Lot 295 Botany Rd. Botany
38489 June 27, 1979	"	"	"	"	Nelson & Putman Bldgs.	1105	545		For mtg. see Rem Blk. 1459 pg. 111 Release Unit 31 Junewood N.P.R.

INDIRECT or MORTGAGEE Index to Real Estate Mortgages -- Greenville County, S. C.

Open at Proper Tab according to First Letter or Letters of Name and refer to Buff Sub-Index sheet for page reference.

KEYS PRINTING CO.

FILE NUMBER DATE OF RECORD	MORTGAGEES FAMILY NAMES	GIVEN NAMES ABCDEFGHIJ	GIVEN NAMES KLMNOPQ	GIVEN NAMES RSTUVWXYZ	MORTGAGORS	BOOK	PAGE	AMOUNT	BRIEF DESCRIPTION, LOCATION, ETC. (NOT WARRANTED)
38871 Jun. 29, 1979	Carolina	Feb. 51	Y	ason.	Richard M. Keir, et al	1471	805	78,000	Sec. 1 Lot 16 meyers Rd
38877 Jun. 29, 1979	"	"	"	"	John W. Jamieson, et al	1471	829	38,700	Brook Glenn Gardens Lot 6 Longmeadow Rd.
38872 Jun. 29, 1979	"	"	"	"	Mary Louise B. King	1471	833	40,000	Lot 10 Cleveland St.
38890 Jun. 29, 1979	"	"	"	"	Jim J. Nelson, et al	1471	881	52,155	Canbyale F Lot 23 Saratoga Dr.
154 Jul. 2, 1979	"	"	"	"	William W. Hicks	1472	166	67,000	Public Well No. 1 Lot 47 Sassafras Dr.
386 July 3, 1979	"	"	"	"	Charles E. Butler, et al	1472	286		For mtg. see R.E.M. Bk. 1425 pg. 524 M.D. 4 Assumption Acres.
385 July 3, 1979	"	"	"	"	Greer Lumber Co., Inc.	1472	442		For mtg. see R.E.M. Bk. 1359 pg. 672 M.D. 4 Assumption Acres.
241 Jul. 3, 1979	"	"	"	"	Joan S. Millery, et al	1472	247	30,000	Horiz. Prop. Regime Unit 47 Jentwood
245 Jul. 3, 1979	"	"	"	"	Nelson & Putman, et al	1472	265	30,000	Horiz. Prop. Regime 8 units Jentwood
249 Jul. 3, 1979	"	"	"	"	Regina L. Gilstrap, et al	1472	288	7,721	Roman Lane Pt. lots 10 & 11 Cor. Ashbury Ave.
349 Jul. 3, 1979	"	"	"	"	Maurice D. Wilson, Jr.	1472	403	20,000	Lot, Wilton St.
416 Jul. 3, 1979	"	"	"	"	Brown Enters. of S.C. Inc.	1472	434	26,000	Windhill Pt. lot 2 Windhill Ct.
412 Jul. 3, 1979	"	"	"	"	Brown Enters. of S.C. Inc., et al	1472	438	26,000	Windhill Pt. lot 3 Windhill Ct.
464 Jul. 5, 1979	"	"	"	"	Harry Lee Hardyman	1472	501	30,900	Meadowbrook Farms, Sates Rd. Lot 56 Cor. Solar Rd. & McCline Dr.
587 Jul. 6, 1979	"	"	"	"	Glen A. Moss, et al	1472	622	50,000	Forrester woods sec. Lot 21 Boulder Rd.

INDIRECT or MORTGAGEE Index to Real Estate Mortgages - Greenville County, S. C.

Open at Proper Tab according to First Letter or Letters of Name and refer to Buff Sub-Index sheet for page reference.

KEYS PRINTING CO.

(4-5)

FILE NUMBER DATE OF RECORD	MORTGAGEES FAMILY NAMES	GIVEN NAMES ABCDEFGHIJ	GIVEN NAMES JKLMNO	GIVEN NAMES PQRSTUVWXYZ	MORTGAGORS	BOOK	PAGE	AMOUNT	BRIEF DESCRIPTION, LOCATION, ETC. (NOT WARRANTED)
675 July 6, 1979 901	Carolina	Federal S + L Assn.			Richard J. Mansour ^{et al}	1472	640		For mtg. see Rem Bl. 1392 pg. 212 Mod. & Assumption Agreement 79-5508
July 9, 1979 846	"	" " " "	" " " "		John P. Britton	✓	✓	✓	Fixtures - 44 Mt. Vista Ave.
July 9, 1979 935	"	" " " "	" " " "		Ruth Burnett Samplin S. C. Inc.	1472	788	47,000	Lot 26 Lanneau Dr. Sec. 3
July 9, 1979 935	"	" " " "	" " " "		Brown Enterprises of S.C. Inc.	1472	814	24,400	Lot 202 Sunny Slopes Sec. 3 Sunny Slopes
July 9, 1979 856	"	" " " "	" " " "		Brown Enterprises of	1472	817	24,400	Lot 203 Cedar Creek Dr.
July 9, 1979 960	"	" " " "	" " " "		Robert E. Dallaire ^{et al} Inc.	1472	804		For mtg. see Rem Bl. 1408 pg. 843 Mod. & Assumption Agree. see Plat. sec. II Pl. II
July 10, 1979 986	"	" " " "	" " " "		Foothills Delta P. Co.	1472	956	84,000	Lot 59 Holly Tree Lane, Holly Hill Village
July 10, 1979 1093	"	" " " "	Nat'l. Mtg. Assn.		Catherine J. Cannon et al	1472	966	15,000	Lot 11 Carolina Rd. Pine Vista
July 10, 1979 1080	"	Fed. S + L Assn.			Phillip A. Prince	1473	23	30,000	Pl. lot 76 after auc. old Rem Bl. 1450 pg. 912
July 10, 1979 1286	"	Fed. S + L Assn.			Thomas B. Banks, et al et al	1473	78		Extension Agreement - for mtg. see Deuel Place, Sec. 9
July 12, 1979 1523	"	" " " "	" " " "		Grace W. Edwards	1473	269	52,000	Lot 145 Bloomfield Ct. A-5628
July 13, 1979 1591	"	" " " "	" " " "		Charles K. Roddy, et al S. C. Inc.	✓	✓	✓	Fixtures - 103 Stadium Dr. Sunny Slopes, Sec. 3
July 13, 1979 1493	"	" " " "	" " " "		Brown Enterprises of et al	1473	504	24,000	Lot 201 Cedar Creek Dr.
July 18, 1979 2114	"	" " " "	" " " "		Steven K. Harrison a ten. P.S.	1473	912	18,000	Lot Lilly Smith Rd. Heritage Lakes
July 18, 1979 2075	"	" " " "	" " " "		Venture Builders	1473	963	44,000	Lot 65 Courlemara Place
July 18, 1979	"	" " " "	" " " "		William Street Dev. Co.	1473	934		For mtg. see Rem Bl. 1465 pg. 517 Mod. & Assumption Agreement

INDIRECT or MORTGAGEE Index to Real Estate Mortgages -- Greenville County, S. C.

Open at Proper Tab according to First Letter or Letters of Name and refer to Buff Sub-Index sheet for page reference.

KEYS PRINTING CO.

FILE NUMBER DATE OF RECORD	MORTGAGEES FAMILY NAMES	GIVEN NAMES ABCDEFGHIJ	GIVEN NAMES JKLMNO	GIVEN NAMES PQRSTUVWXYZ	MORTGAGORS	BOOK	PAGE	AMOUNT	BRIEF DESCRIPTION, LOCATION, ETC. (NOT WARRANTED)
2074 July 18, 1979	Carolina	Fed. S + L Assn			a pto. Nelson + Putman Bldgs	1474	1		20 mty. see REM Bk. 1459 pg. 111 Release Unit 47 Trentwood
2079 July 18, 1979	"	" " "			a pto. Deninger Road Land Co.	1474	5		20 mty. see REM Bk. 1451 pg. 460 Release lot 147 Deninger
2171 Jul. 19, 1979	"			a. one	Star Barry P. Wagner	1474	67	35,450	Lot 62 Woodfields REM Bk. 1456 pg. 186
2223 July 19, 1979	"	Fed S + L. Assn.			John D. Hatch, et al	1474	143		Extension Agreement - for mty see for mty. see REM Bk. 1367 pg. 777
2218 July 19, 1979	"	Fed. S + L Assn.			Patricia A. Massey	1474	18		Release lot 85 Nickle Down Hgts. Alps? Sec 11
2360 July 20, 1979	"	Fed. S + L. Assn.			Brown Enterprises of S.C. Inc.	1474	176	24,000	Lot 200 Cedar Creek Dr. Sunny "Sherwood Forest"
2414 July 23, 1979	"	Fed. S + L. Assn.			Barbara Jo Frost	1474	276	27,600	Lot 182 Nottingham Rd. for mty. see REM Bk. 1376-181
2020 July 18, 1979	"	Fed. S. + S. Assn.			Winsor E. Carpenter, et al	Deed Book 1106	960		Release Lot 8 "Blair East. Sec. I for mty. see REM Bk. 1451 pg. 348
2495 July 23, 1979	"	Fed. S + L Assn.			Van K. McCombe, et al	1474	324		Mod. & Assumption Agreement for mty. see REM Bk. 1451 pg. 460
2493 July 23, 1979	"	Fed. S + L. Assn.			Deninger Rd Land Co. a pto.	1474	423		Release lot 145 Deninger Pl. Sec 9 for mty. see REM Bk. 1457 pg. 685
2708 July 24, 1979	"	Fed. S + L. Assn.			Inc. Brown Enterprises of S.C.	1474	560		Release lot 216 Sunny Hgts see REM Bk. 1461 pg. 791
2761 July 25, 1979	"	Fed. S + L Assn.			A. J. Prime Bldgs. Inc	1474	582		Mod. & Assumption Agree. for mty. see REM Bk. 1455 pg. 744
2762 July 25, 1979	"	Fed. S + L. Assn.			W. N. Lorie, Inc.	1474	610		Mod. & Assumption Agree. for mty. Squire Hgts.
3063 July 26, 1979	"	Fed. S. + L. Assn			Mark W. Miller	1474	825	20,250	Lot 34 Mt. Pleasant Ave. San see REM Bk. 1373 pg. 685
3016 July 26, 1979	"	Fed. S + L. Assn.			William C. Lindley et al	1474	296		Mod. & Assumption Agree. for mty. Cliffwood Lane, Sugar Creek
3240 Jul. 27, 1979	"	Fed. S + L Assn.			Alan H. Davies, et al	1474	995	54,000	Lot 374 Sugar Creek Rd. &

INDIRECT or MORTGAGEE Index to Real Estate Mortgages -- Greenville County, S. C.

➡ Open at Proper Tab according to First Letter or Letters of Name and refer to Buff Sub-Index sheet for page reference.

KEYS PRINTING CO.

(4-K)

FILE NUMBER DATE OF RECORD	MORTGAGEES FAMILY NAMES	GIVEN NAMES ABCDEFGHIJ	GIVEN NAMES JKLMNO	GIVEN NAMES PQRSTUVWXYZ	MORTGAGORS	BOOK	PAGE	AMOUNT	BRIEF DESCRIPTION, LOCATION, ETC. (NOT WARRANTED)
3404 July 30, 1979	Carolina	Federal S & L Assn			United Bldg. Inc.	1475	85		For mtg. see Rem Bk. 1437 pg. 290 Mod. & assumption Agre.
3403 July 30, 1979	"	"	"	"	James A. M. "Baughy" a. inc.	1475	181		For mtg. see Rem Bk. 1404 pg. 298 Mod. & Assumption Agre.
3549 Jul. 31, 1979	"	Nat'l. mtg. Assmt.			Jesse Lee McDonald	1475	211	49,500	Bridge rd. also Res. Prop. Pt. 4.84 acre tract Tiger
3919 July 31, 1979	"	Fed. S & L Assn.			John S. Bolin, Inc. inc.	1475	331		For mtg. see Rem Bk. 1453 pg. 678 Release lot 132 Denning Pl. Sec II
3876 Aug. 1, 1979	"	Nat'l. Assmt. Co.			Allen Clayton Chavis etal	1475	490	49,000	Wilberrough, also Res. Prop. Lot 59 Palada Lane
3883 Aug. 1, 1979	"	Fed. S & L Assn.			Robney D. Caldwell etal	1475	521	39,500	Bradford, Sec II Lot 59 La Juan Dr.
4110 Aug 2, 1979	"	Fed. S & L Assn.			Kenneth E. Cleveny etal	1475	674		For mtg. see Rem Bk. 1424 pg. 49 Mod. & Assumption Agreement - Deninger Place Sec II
405 Aug. 2, 1979	"	Fed. S & L Assn.			William S. Millett	1475	722	47,000	Deninger Place Sec II Lot 118 Longstreet Dr.
4234 Aug. 3, 1979	"	Fed. S & L Assn.			Tom Lee Arsimore	1475	812		For mtg. see Rem Bk. 1461 pg. 800 Mod. & Assumption Agreement
4228 Aug. 3, 1979	"	Fed. S. & L.			Kenneth D. Moody, etal	✓	✓	✓	79-6288 Furniture - 14 Pine Grove Lane
4228 Aug. 3, 1979	"	Fed. S. & L.			Arvin Page, etal inc. a. b. c. d. e. f. g. h. i. j. k. l. m. n. o. p. q. r. s. t. u. v. w. x. y. z.	✓	✓	✓	79-6289 Furniture - 103 Clemon Ave. St.
4202 Aug. 3, 1979	"	"			Evangelistic Temple Inc.	1475	856	215,000	Lot, cor. Hudson & meadow
4547 Aug 7, 1979	"	"			Cathron & Darby Bldg. Co. inc.	1476	100		For mtg. see Rem Bk. 1453 pg. 208 Mod & Assumption Agreement
4747 Aug. 8, 1979	"	Nat'l. mtg. Assmt.			Oliver S. Murrell	1476	298	32,000	Lot 5 white horse rd. 79-6425
4802 Aug. 9, 1979	"	"			John Halcy Jameson, etal	✓	✓	✓	Furniture - 442 Longview Terrace
4981 Aug. 10, 1979	"	Fed. S & L Assn.			McDaniel Assoc.	1476	560	656,000	1.74 ac. Wilster St.

INDIRECT or MORTGAGEE Index to Real Estate Mortgages -- Greenville County, S. C.

Open at Proper Tab according to First Letter or Letters of Name and refer to Buff Sub-Index sheet for page reference.

KEYS PRINTING CO.

FILE NUMBER DATE OF RECORD	MORTGAGEES FAMILY NAMES	GIVEN NAMES ABCDEFGHIJ	GIVEN NAMES KLMNOP	GIVEN NAMES QRSTUVWXYZ	MORTGAGORS	BOOK	PAGE	AMOUNT	BRIEF DESCRIPTION, LOCATION, ETC. (NOT WARRANTED)
5006 aug. 10, 1979	Carolina				<i>etal</i> James F. Seidl	1476	601	.00 58,800	Forester woods sec. III Lot 46 Cherry Hill Rd.
5008 aug. 10, 1979	"				Joseph Fleckaitis <i>etal</i>	1476	615	.00 52,000	sugar creek Lot 3 Sugar Creek Lane
5045 aug. 10, 1979	"				Brown Enterprises <i>inc.</i>	1476	651	.00 24,000	sec. 3 Lot 199 Sunny Maple
5000 aug. 10, 1979	"				Montgomery, <i>Inc.</i>	1476	609		For mtg. see Rem. Bk. 1319 pp. 819 Mod. & Assumption Agree.
4915 Aug 10, 1979	"				Catherine S. Cannon	1476	673		For mtg. see Rem. Bk. 1472 pp. 966 mtg. assigned to Fed. Nat'l Mtg. Ass.
5059 aug. 13, 1979	"				<i>Inc.</i> Foot Hills Delta Parc.	1476	687	.00 76,000	Dalton Ss. 2 Lot 38 Dalton ct.
5208 aug. 13, 1979	"				Richard C. McE Ewan	1476	742		For mtg. see Rem. Bk. 1371 pp. 490 Mod. & Assumption Agreement
5275 aug. 14, 1979	"				John A. Bolen <i>inc.</i>	1476	907	.00 81,600	Stratford Forest Lot 26 Dundle Lane
5404 aug. 15, 1979	"				Marion B. Aldrich	1477	75	.00 75,000	Huntington Lot 29 Roper mtn. Rd.
5533 aug. 15, 1979	"				<i>inc.</i> Carmelita C. Hopkins	1477	169	.00 30,000	Lot 26 Coal Brook Dr. Rd.
5537 aug. 16, 1979	"				Andrew L. Smart	1477	187	.00 12,000	Lot 6 Old Rutheford
5815 aug. 17, 1979	"				Charles V. Hinton <i>inc.</i>	1477	418	.00 56,000	Altamont Forest, sec. 1 Lot 4 Alsimmer Lane
5821 aug. 17, 1979	"				Shedden E. Tinsler	1477	445	.00 37,450	Selle meade Lot 117 W. Dorchester Blvd.
5870 aug. 20, 1979	"				William J. Hickey <i>inc.</i>	1477	515	.00 7,500	Lane Hillsborough sec. 3 Lot 145 1st lot 146 Lilley
6025 aug. 20, 1979	"				David Edward Kuthrie	1477	578	.00 55,000	Lotony woods, sec. IV Lot 188 Bridgewater Dr.

(over)

INDIRECT or MORTGAGEE Index to Real Estate Mortgages -- Greenville County, S. C.

Open at Proper Tab according to First Letter or Letters of Name and refer to Buff Sub-Index sheet for page reference.

KEYS PRINTING CO.

(4-1)

FILE NUMBER DATE OF RECORD	MORTGAGEES FAMILY NAMES	GIVEN NAMES ABCDEFGHIJ	GIVEN NAMES JKLMNO	GIVEN NAMES PQRSTUVWXYZ	MORTGAGORS	BOOK	PAGE	AMOUNT	BRIEF DESCRIPTION, LOCATION, ETC. (NOT WARRANTED)
6039 Aug. 20, 1979	Carolina	Federal S & L Assn			The Rice Corporation <i>a rem. pt.</i>	1477	533		mtg. see Rem Bk. 1270 pg. 495 Release lat. White Horse Rd. See for mtg. see Rem Bk. 1471 pg. 394
6040 Aug 20, 1979	"	"	"		Davidson - Vaughn <i>Co. Inc.</i>	1477	538		Mod. & Assumption Agreement for mtg. see Rem Bk. 1477 pg. 598
6043 Aug. 20, 1979	"	"	"		David Edward Guthrie	1477	602		mtg. assigned to Life Ins. Co. of Ga. 79-6765
6203 Aug. 21, 1979	"	Fed S & L Assn.			Henry L. Heath, Jr., et al	✓	✓	✓	Fixtures - 221 Merrifield Dr. Augusta Ga.
6106 Aug. 21, 1979	"	"	"		Herbert L. Lauer	1477	746	27,618	Lot 110 Hull Dr. see Rem Bk. 1468 pg. 555
6359 Aug 22, 1979	"	Fed. S & L Assn.			Richard W. Young	1477	971		Extension Agreement - for mtg. 79-6866
6327 Aug 22, 1979	"	"	"	"	Mamie O. Childs, et al	✓	✓	✓	Fixtures - 2 Redford Dr. for mtg. see Rem Bk. 1464 pg. 277
6532 Aug 23, 1979	"	"	"		John A. Bolen, Inc	1478	133		Mod & Assumption Agree. Meadowood Mauldin
6420 Aug 23, 1979	"	"	"		John Thomas Strange	1478	1	42,500	Lot 39 Woodgreen Dr.
6649 Aug. 24, 1979	"	Fed. S & L Assn.			John L. Baker, et al	1478	227	37,300	Pl. lot 31 Croft St. for mtg. see Rem Bk. 1464 pg. 448
7017 Aug 28, 1979	"	Fed. S & L Assn.			Premier Investment Co. Inc	1478	541		Mod. & Assumption Agreement for mtg. see Rem Bk. 1451 pg. 460
7018 Aug 28, 1979	"	Fed S & L Assn.			Deverger Rd. Serv Co.	1478	580		Release lat 173 Denning Pl. Sec 9 "Sugar Creek"
6958 Aug. 28, 1979	"	Fed. S & L Assn.			Eugene A. Waller, et al	1478	502	52,000	Lot 382 Stonehill Ct. Sec. III also Pro. Prop.
7153 Aug. 29, 1979	"	"	"		Herman Charles Harmon	1478	654	41,400	Lot 29 Archdale A. Montclair Kestrate Village
7182 Aug 29, 1979	"	"	"	"	Edgar Pitman Jr.	1478	664	40,000	Lot 79 Dunston Cr. Sec. 3
7208 Aug. 29, 1979	"	Fed. S & L Assn			Brown Enterprises	1478	678	24,000	Lot 198 Sunny Slopes

INDIRECT or MORTGAGEE Index to Real Estate Mortgages -- Greenville County, S. C.

Open at Proper Tab according to First Letter or Letters of Name and refer to Buff Sub-Index sheet for page reference.

KEYS PRINTING CO.

FILE NUMBER DATE OF RECORD	MORTGAGEES FAMILY NAMES	GIVEN NAMES ABCDEFGHIJ	GIVEN NAMES JKLMNO	GIVEN NAMES PQRSTUVWXYZ	MORTGAGORS	BOOK	PAGE	AMOUNT	BRIEF DESCRIPTION, LOCATION, ETC. (NOT WARRANTED)
7206 aug. 29, 1979 7174	Carolina	Feb. 51	Lason.		<i>etal</i> D. J. Gibbons, Jr.	1478	683	45,000	Belle View acres, Sec. 11 Lot 48 El. Dr. ma Forest For mtg see 284 st. 1451 Pg. 460
aug. 29, 1979 7284	"	"	"	co. one	Deuenger Co. Land Co.	1478	721		Release lot 170 Deuenger St., Sec 9
aug. 30, 1979 "	"		Not l. mtg.	Invest	Edgar Pitman, Jr.	1478	793		mtg. assign. to Lincoln Nat'l Life Ins. Co. For mtg. see 284 st. 1478 Pg. 604
"	"	"	"	"	"	1478	793		Hang. Prof. Reserve Unit 16 Balfor Ct.,
7266 aug. 30, 1979 7313	"	Feb. 51	Lason.		Viola F. Byrson	1478	751	22,300	
aug. 30, 1979 7406	"	"	"	"	Paul G. Zaharis	1478	822	55,000	St. tract 4 white horse est.
aug. 30, 1979 7553	"	"	"	"	David P. Schutte	1478	869	46,400	Old mill ests. Lot 20 Old mill Ct. 79-7122
Aug. 31, 1979 7427	"	"	"	"	Philip R. Warth, Jr.	✓	✓	✓	Fixtures - 23 Ashley Ave ave. "Lake Forest" Shelter 30.
aug. 31, 1979 7489	"	"	"	"	Pat C. Nguyen, <i>etal</i>	1478	966	48,000	Lot 36 Small ave. & McCarter Sugar Creek
aug. 31, 1979 7579	"	"	"	"	Gary L. Digby, <i>etal</i>	1479	145	79,000	Lot 1 Sugar Creek Lane ests.
aug. 31, 1979 7605	"	"	"	"	Wm. N. Stephens, <i>etal</i>	1479	250	19,400	Lot 9 Amber Dr. E. Highlands
aug. 31, 1979 7732	"	"	"	"	William E. Percy, <i>etal</i>	1479	286	44,200	.39 acs. W. Circle ave 79-7147
Sept. 4, 1979 7670	"	"	"	"	Steve D. Arledge, <i>etal</i>	✓	✓	✓	Fixtures - 15 Cothran St.
Sept. 4, 1979 7712	"	Feb. 51	Lason.		Robert M. Bollinger	1479	419	75,000	Lot 243 E. Washington Jenna Drive Sec. 4
Sept. 4, 1979 7807	"	"	"	"	Gary W. Long, <i>etal</i>	1479	430	21,422	Lot 29 Compton Dr.
Sept. 4, 1979	"	"	"	"	Davidson Vaughan	1479	509	39,600	Lot 15 Verlin Ests

INDIRECT or MORTGAGEE Index to Real Estate Mortgages — Greenville County, S. C.

KEYS PRINTING COMPANY, GREENVILLE, S. C.

☞ Open at Proper Tab according to First Letter or Letters of Name and refer to Buff Sub-Index sheet for page reference.

(4-M)

FILE NUMBER DATE OF RECORD	MORTGAGEES FAMILY NAMES	GIVEN NAMES ABCDEFGHIJ	GIVEN NAMES JKLMNO	GIVEN NAMES PQRSTUVWXYZ	MORTGAGORS	BOOK	PAGE	Amount	BRIEF DESCRIPTION, LOCATION, ETC. (Not Warranted)
7993 Sept. 5, 1979	Carolina	Federal S	& L Assn		Deminger Rd. Land Co., apt.	1479	746		see Rem Bk. 1451 pg. 200 Release lot 200 Deminger - for mtg.
8028 Sept. 6, 1979	"	"	"	"	Charles F. Turner, et al	✓	✓	✓	79-7194 Fixtures - 624 Watkins Rd.
8098 Sept. 6, 1979	"	"	"	"	Venture Bldg. Assn. Pt. 5.	1479	810	45,600	Heritage Lakes Lot 132 Swanness trail
8164 Sept. 6, 1979	"	"	"	"	James P. Flanagan, et al	1479	850	53,200	Knollwood Hgts., Mauldin Lot 110 Deuan Dr.
8147 Sept. 6, 1979	"	"	"	"	Johnson + Putman Builders apt.	1479	909		for mtg. see Rem Bk. 1459 pg. 111 Release Unit 56 Brentwood St. P.R.
8144 Sept. 6, 1979	"	"	"	"	Deminger Rd. Land Co.	1479	906		for mtg. see Rem Bk. 1451 pg. 460 Release lot 166 Deminger Pl. Sec 9
8271 Sept. 7, 1979	"			one. Nat'l. mtg. Invest. Co.	David H. Bowling, et al	1479	966	27,900	Blue Ridge Dr. Lots 10, 11 + Pt. lot 9
8427 Sept. 10, 1979	"	Fed. S + L Assn.			James Miller, King, et al	1480	99	15,000	Kennore Terrace Lot 12 Kennore Dr.
8437 Sept. 10, 1979	"	Fed. S + L Assn.			Aula Lyons, Jr., et al	1480	107	30,000	Edwards Forest Hgts. Lot 14 Holly Rd.
8544 Sept. 11, 1979	"	"	"	"	Robert L. Parsons, et al	1480	251	35,000	Rustic Gate. Lot 25 muscadine Dr.
8675 Sept. 12, 1979	"	"	"	"	Walter A. Leopard	✓	✓	✓	79-7302 Fixtures - 402 Ironwood Dr. - Tryon
8920 Sept. 14, 1979	"	"	"	"	Mark D. Eoute, et al	1480	584	38,400	Lot 17 + 25' maxie ave.
8935 Sept. 14, 1979	"	"	"	"	Herbert A. Holtzman, et al	1480	603	40,000	Kingsgate Lot 189 Lambourn way
8953 Sept. 14, 1979	"	"	"	"	George W. March, Jr., et al	1480	607	58,000	Wintcliffe, Sec. 3 Lot 123 Caroline Ct.
8954 Sept. 14, 1979	"	"	"	"	Arny E. Burton, et al	1480	611	34,893	Loudenham, Sec. 1 Lot 16 Frankfurt Ct.
9085 Sept. 14, 1979	"	"	"	"	The Vista Co., Inc.	1480	762	65,200	Deminger Pl. Sec. 10 Lot 152 Bloomfield Lane

INDIRECT or MORTGAGEE Index to Real Estate Mortgages — Greenville County, S. C.

KEYS PRINTING COMPANY, GREENVILLE, S. C.

Open at Proper Tab according to First Letter or Letters of Name and refer to Buff Sub-Index sheet for page reference.

FILE NUMBER	MORTGAGEES	GIVEN NAMES	GIVEN NAMES	GIVEN NAMES	MORTGAGORS	BOOK	PAGE	Amount	BRIEF DESCRIPTION, LOCATION, ETC.
DATE OF RECORD	FAMILY NAMES	ABCDEFGHIH	IJKLMNO	PQRSTUVWXYZ					(Not Warranted)
9086 Sept. 14, 1979	Carolina	Feb. 51 2 son.			The Vista Co., Inc.	1480	766	64,800	Deminger Place Sec. 10 Lot 182 Bloomfield Lane
9276 Sept. 17, 1979	"	"			W. N. Leslie, Inc.	1480	961		For mtg. see Rem. Bk. 1464 pp. 687 Mod. & Assumption Agreement Green Valley
9566 Sept. 19, 1979	"	"	"		Richard C. McEwan	1481	269	35,000	Lot 102 E. Round Hill Rd.
9663 Sept. 20, 1979	"	"	"		Ray L. Garen, et al	1481	374	46,000	Tracts 14115 Oaklawn sp.
9736 Sept. 20, 1979	"	"	"		L. Dean Cassell, et al	1481	421	55,000	Green Valley Lot 103 E. Round Hill Rd.
9783 Sept. 21, 1979	"	"	"		Lucille B. McDaniel	1481	534	2,000	Chick spg. Lot 9 Cuckoo St., sec. 1
9785 Sept. 21, 1979	"	"	"		D. J. Bentrim, et al	1481	538	44,700	Gray Fox Run Lot 67 Round Hill Dr.
9804 Sept. 21, 1979	"	"	"		S. J. Park, et al	1481	545	18,200	Fairfield, sec. 1 Lot 15 Fairfield, sec. 1
9821 Sept. 21, 1979	"	"	"		Walter H. Murrell, Jr.	1481	578	59,000	abridge Dr., Round Hill, sec. 7 Lot 43 Con. Henderson, sec. 1
9828 Sept. 21, 1979	"	"	"		Donald P. Setzer, et al	1481	586	60,000	Ridge, sec. 11 Lot 6 Bowling Spg. Rd. Quail
9876 Sept. 21, 1979	"	"	"		Jack A. Smith, et al	1481	590	47,500	Brookfield, sec. 1 Lot 65 Charleston Rd.
9926 Sept. 21, 1979	"	"	"		John A. Baker, Inc.	1481	601	54,700	Deminger Place, sec. 10 Lot 185 Round Hill Dr.
9926 Sept. 21, 1979	"	"	"		John A. Baker, Inc.	1481	623	67,400	Deminger Place, sec. 10 Lot 185 Bloomfield Lane
9928 Sept. 21, 1979	"	"	"		E. Robert Nease, Jr.	1481	621	35,100	Bellingham, sec. 4 Lot 53 Round Hill Dr.
10045 Sept. 24, 1979	"	"	"		Paul L. Wiget	1481	748	113,600	Northgate Lot 12 1st Lot 11 N. Main St.
10127 Sept. 24, 1979	"			Natl' mtg. Assoc. Co.	Edmund Williams, et al	1481	782	34,850	Whispering Willows, sec. 1 Lot 7 Williams St.

INDIRECT or MORTGAGEE Index to Real Estate Mortgages - Greenville County, S. C.

Open at Proper Tab according to First Letter or Letters of Name and refer to Buff Sub-Index sheet for page reference.

(4-1)

KEYS PRINTING CO.

FILE NUMBER DATE OF RECORD	MORTGAGEES FAMILY NAMES	GIVEN NAMES ABCDEFGH	GIVEN NAMES IJKLMNO	GIVEN NAMES PQRSTUVWXYZ	MORTGAGORS	BOOK	PAGE	AMOUNT	BRIEF DESCRIPTION. LOCATION. ETC. (NOT WARRANTED)
10075 Sept. 24, 1979	Carolina	Fed. S + L Assn.			Larry W. Kay, et al	✓	✓	✓	79-7687 Fixtures - 211 Darwood Circle
10074 Sept. 24, 1979	"	" " " "			Zafar Rahman, et al	✓	✓	✓	79-7690 Sm'ville, SC Fixtures - 204 Holly Park Lane
16437 Sept. 26, 1979	"	Fed. S + L Assn.			James H. Lengel, Jr	1482	32		For mtg. see Rem Bk. 1412 pp. 446 Mod. & Assumption Agreement
10291 Sept. 26, 1979	"	"	"		James R. Forrest, et al	1482	1	70,000	Home 2 ^d Lot 35 Inglewood Dr., Sugar Creek
10327 Sept. 26, 1979	"	"	"		Michael S. Cosazza	1482	46	66,000	Lot 384 Sugar Creek Lane Stony Pt. Regime
10454 Sept. 26, 1979	"	"	"		J. Wilson Putman	1482	114	35,800	Unit 44 Scentwood Shannon Forest
10535 Sept. 27, 1979	"	"	"		Jack R. Wynn, Jr.	1482	179	13,000	Lot 6 Shannon Lake Cr. Deminger Place, Sec. 10
10586 Sept. 27, 1979	"	"	"		The Vista Co., Inc.	1482	295	63,200	Lot 158 Bloomfield Lane Deminger Place, Sec. 9
10586 Sept. 27, 1979	"	"	"		The Vista Co., Inc.	1482	299	62,800	Lot 172 Budle Way Chantiller, Sec. 7
10836 Sept. 28, 1979	"	"	"		Shirley C. Buchanan et al	1482	607	24,300	Lot 181 Garden Trail Meyers Park, Sec. 1
10862 Sept. 28, 1979	"	"	"		Ronald Lester Green	1482	650	16,500	Lot 17 Forest Lane For mtg. see Rem Bk. 1427 pp. 746
10785 Sept. 28, 1979	"		Nat'l Mtg. Investment Co. Inc.		Hubert R. Pairie	1482	701		Mtg. assigned to Fed. Nat'l Mtg. Assn.
1041 Sept. 1, 1979	"	Fed. S + L Assn.			Deminger Rd. Land Co.	1482	695		For mtg. see Rem Bk. 1451 pp. 460 Rechar lot 172 Deminger Sec 9
10946 Oct. 1, 1979	"	"	"		Robert A. Mondziel	✓	✓	✓	79-7933 Fixtures - Rt. 10, Box 180 - Casley, SC
11213 Oct. 2, 1979	"	"	"		Foothill Delta P, Inc.	1482	948		For mtg. see Rem Bk. 1461 pp. 525 Mod. & Assumption Agreement

(over)

INDIRECT or MORTGAGEE Index to Real Estate Mortgages - Greenville County, S. C.

Open at Proper Tab according to First Letter or Letters of Name and refer to Buff Sub-Index sheet for page reference.

KEYS PRINTING CO.

FILE NUMBER DATE OF RECORD	MORTGAGEES FAMILY NAMES	GIVEN NAMES ABCDEFGHIJ	GIVEN NAMES JKLMNO	GIVEN NAMES PQRSTUVWXYZ <i>Co. Inc.</i>	MORTGAGORS	BOOK	PAGE	AMOUNT	BRIEF DESCRIPTION, LOCATION, ETC. (NOT WARRANTED)
11154 Oct. 2, 1979	Carolina				<i>etal</i> David Edward Duthrie	1482	954	55,300	For orig. mty see REM BK 1477 Pg. 598. Lot 188 Bridgewater Dr. Satany woods, Sec. IV Butler 3A
" " 11322 Oct. 3, 1979	"				Earl W. Bryant, <i>etal</i>	1483	121	100,000	5.19 ac. Parkin mill Co., Homesite area, Sec. 2
11335 Oct. 3, 1979	"	Fed. S & L Assn.			Premier Invest. Co.	1483	145	38,200	Lot 4 Nonahunt Dr. Cambridge Ark
11410 Oct. 3, 1979	"	"	"		See you Wang	1483	173	30,592	Lot 64 Devonwood Ct., For mty see REM BK 1483 pg. 121
11381 Oct. 3, 1979	"				Earl W. Bryant, <i>etal</i>	1483	128		Mty. assigned to Lincoln Nat'l Life Ins. Co. For mty. see REM BK 1365 pg. 307
11408 Oct 3, 1979	"	Fed. S & L Assn.			Imperial Properties, Inc.	1483	188		Mod. V-assumption Agreement For mty see REM BK 1304 pg. 29
11408 Oct 3, 1979	"	Fed. S & L Assn.			Imperial Properties, Inc.	1483	190		Mod. V-assumption Agreement
11380 Oct 3, 1979	"				David Edward Duthrie	1483	235		Mty. assigned to Life Ins. Co. of Ga For mty. see REM BK 1475 pg. 598 & Re-record. BK 1482 pg. 254
11379 Oct. 3, 1979	"				John Thomas Strange	1483	237		For mty see REM BK 1478 pg. 1 Mty. assigned to Nat'l Mtg. Savs. Hillsborough sec. 1, old Sta. Prop.
11681 Oct. 5, 1979	"				George N. Smith, Jr.	1483	400	50,000	Lot 53 Woodcrest Dr.
11670 Oct 5, 1979	"	Fed. S & L Assn.			Nelson & Putman Bldg.	1483	489		For mty. see REM BK 1472 pg. 265 Release Unit 33 Interstate on Rte 17, Phase II
11673 Oct 5, 1979	"	Fed. S & L Assn.			Devergen Rd. Land Co.	1483	491		For mty. see REM BK 1451 pg. 460 Release lot 177 Devergen Rd. Sec 9
11673 Oct 5, 1979	"	Fed. S & L Assn.			Devergen Rd. Land Co.	1483	492		For mty. see REM BK 1451 pg. 460 Release lot 169 Devergen Rd Sec 9
11771 Oct. 8, 1979	"				William E. Smith, <i>etal</i>	1483	575	55,900	Devergen Place, Sec. 19 Lot 181 Bloomfield Lane

INDIRECT or MORTGAGEE Index to Real Estate Mortgages - Greenville County, S. C.

Open at Proper Tab according to First Letter or Letters of Name and refer to Buff Sub-Index sheet for page reference.

(4-0)

KEYS PRINTING CO.

FILE NUMBER DATE OF RECORD	MORTGAGEES FAMILY NAMES	GIVEN NAMES ABCDEFGH	GIVEN NAMES IJKLMNO	GIVEN NAMES PQRSTUVWXYZ	MORTGAGORS	BOOK	PAGE	AMOUNT	BRIEF DESCRIPTION, LOCATION, ETC. (NOT WARRANTED)
11771 Oct. 8, 1979 11865	Carolina	Federal	& L Assn.		Dee Smith Co., Inc. etal	1483	582	56,700	Devinger Place, sec. 10 Lot 156 Bloomfield Lane
Oct 9, 1979 11878	"	"	"		John S. Waldrop	1483	694	21,000	"New Farm on Hgts." Lot 27, Ruby Dr.
Oct. 9, 1979 12130	"	"	"		Wesley J. Hull	1483	713	6,500	Check 1/2 of Lot 6 Lakleaf Rd. "Lakleaf"
Oct. 10, 1979 12180	"	"	"		Premier Inv. Co. Inc. etal	1483	877	37,800	Homestead Acres Sec. II Lot 17 Maywood & Hawthorn Dr.
Oct. 11, 1979 12336	"	"	"		Howard M. Bennett	1483	947	53,200	Heritage Lakes Lot 3 Harness trail & Cole Rd.
Oct 12, 1979 12461	"	"	"		Joel C. Linsley	1484	110	16,000	Lot 8 Cor. Old Earley Brdg. Rd. Hackmore Ct. and Pritchard Place
Oct 12, 1979 12497	"	"	"		Jahony W. Johnson etal	1484	199	49,600	Lot 98, Heritage Lakes, Cor. 12.925 ac. Shiloh Lane
Oct. 15, 1979 12864	"	"	"		Premier Invest. Co.	1484	310	247,500	Lots Quail Ridge also Windsor Dale, sec. 2
Oct. 17, 1979 12940	"	"	"		Dary L. Whittly etal	1484	649	25,000	Lot 31 Buckingham way for mtg. see Rem Bk. 1425 pp. 365
Oct. 17, 1979 13081	"	"	"		Johann U. Sabathuler a 2nd Pto.	1484	625		Mod. & assumption Agreem. for mtg. see Rem Bk. 1473 pp. 963
Oct 18, 1979 13090	"	"	"		Venture Builders	1484	871		Mod. & assumption Agreement for mtg. see Rem Bk. 1433 pp. 937
Oct 18, 1979 13136	"	"	"		Betty W. Ballinger etal	1484	882		Mod. & assumption Agreement St.
Oct. 19, 1979 13408	"	"	"		Joseph L. Payne, III	1484	942	36,500	Lot A 1 Pt. lot B. W. Earle 79-8474
Oct. 22, 1979 13440	"	"	"		Haskell K. Jones, etal a Pto.	✓	✓	✓	Fixtures - 7 Lilac St.
Oct. 22, 1979 13437	"	"	"		Nelson & Putman Bldg. a Pto.	1485	324		for mtg. see Rem Bk. 1459 pp. 111 Release Unit 48 Jantwood H. P. R.
Oct 22, 1979	"	"	"		Nelson & Putman Bldg.	1485	327		for mtg. see Rem Bk. 1459 pp. 111 Release Unit 43 Jantwood H. P. R.

INDIRECT or MORTGAGEE Index to Real Estate Mortgages -- Greenville County, S. C.

Open at Proper Tab according to First Letter or Letters of Name and refer to Buff Sub-Index sheet for page reference.

KEYS PRINTING CO.

FILE NUMBER DATE OF RECORD	MORTGAGEES FAMILY NAMES	GIVEN NAMES ABCDEFGHIJ	GIVEN NAMES KLMNOPQ	GIVEN NAMES RSTUVWXYZ	MORTGAGORS	BOOK PAGE	AMOUNT	BRIEF DESCRIPTION, LOCATION, ETC. (NOT WARRANTED)
13434 Oct. 22, 1979 13566	Carolina	Fed. S & L Assn.			a Pts. Nelson & Putman Bldg.	1485 330		For mtg. see Rem Bk. 1459 pg. 111 Release Unit 44 Brentwood H. P. R. 79-8524
Oct. 23, 1979 13616	"	" " " "			Roger D. Proctor, et al	✓ ✓	✓	Fixtures - 121 Sulphur Spgs. Dr.
Oct 23, 1979 13812	"	" " " "			Nelson & Putman Bldg.	1485 475		For mtg. see REM Bk. 1472 pg. 265 Release Unit 28 Brentwood H. P. R.
Oct. 25, 1979 13973	"	Nat'l Mtg. Investment Co. Inc.			William E. Hembree et al	1485 677	21,250	Lot 117 Woodville Ave. - Circle 7p For mtg. see REM Bk. 1485 pg. 677
Oct. 25, 1979 14010	"	Nat'l Mtg. - Invest. Co. Inc.			William E. Hembree et al	1485 680		Mtg. assign. S.C. State Housing Authority Sec 10
Oct. 26, 1979 14044	"	Fed. S & L Assn.			John A. Ballen, Inc. et al	1485 780	62,377	Lot 154 Duergler Pl. Brookfield West, Sec. 1
Oct. 26, 1979 14188	"	" " " "			John J. Ammons	1485 821	55,000	Lot 75 Cobblestone Rd.
Oct. 26, 1979 " "	"	Fed. S & L Assn.			Louie Eugene Carman, Jr.	1114 370 Deed Book		Release pt. lot 3 (607 ac.) Farmette Mtg. - for mtg. see REM Bk. 1237 pg. 71 and 1253 pg. 129
" " " " 14836	"	" " " "			" " " " et al	1114 370	.00	Quail Ridge. Sec. 14
Nov. 1, 1979 14844	"	Fed. S & L Assn.			J. Dexter Soules	1486 738	58,200	Lot 5A Old Bowling App. Co. 79-8864
Nov. 1, 1979 15221	"	" " " "			Caudle T. Turner, et al	✓ ✓	✓	Fixtures - 8 South St. - Taylors, S.C.
Nov 5, 1979 15332	"	Natl Mtg. - Invest. Co. Inc.			William J. Hill Jr. et al	1487 85	34,867	Lot 147 "Belle Meade"
Nov. 5, 1979 15286	"	" " " "			J. C. Neighbors, Jr. et al	1487 142	14,200	Lot 4 10th Ave Jackson Sec. II "Heritage Lakes"
Nov. 5, 1979 15245	"	Fed. S & L Assn.			Lawrence Peter Girard et al	1487 149	48,450	Lot 35 Lipizzan Way Lot 26 Carl Branch Dr.
Nov. 5, 1979 15456	"	Natl Mtg. - Invest. Co. Inc.			Carmelita C. Hopkins	1487 203	30,000	For seig. mtg. see R. E. M. Bk. 1477 pg. 169
Nov. 6, 1979 " "	"	Fed. S & L Assn.			Gene L. Collier	1487 349	5,500	Rebble Creek H.I. Lot 43 Passapatan Dr.

INDIRECT or MORTGAGEE Index to Real Estate Mortgages -- Greenville County, S. C.

Open at Proper Tab according to First Letter or Letters of Name and refer to Buff Sub-Index sheet for page reference.

KEYS PRINTING CO.

(47)

FILE NUMBER DATE OF RECORD	MORTGAGEES FAMILY NAMES	GIVEN NAMES ABCDEFGH	GIVEN NAMES IJKLMNO	GIVEN NAMES PQRSTUVWXYZ	MORTGAGORS	BOOK	PAGE	AMOUNT	BRIEF DESCRIPTION, LOCATION, ETC. (NOT WARRANTED)
15497 Nov. 6, 1979	Carolina	Fed. S. L. Assn.			Premier Invest. Co.	1487	462		For mtg. see Rem Bk. 1484 pg. 310 Release lot 5 Quail Ridge sec. II see Rem Bk. 1413 pg. 578
15499 Nov. 6, 1979	"	"	"		C. Szwaja	1487	329		Mod. & assump. agree. For mtg. see Rem Bk. 1382 pg. 836
15502 Nov. 6, 1979	"	"	"		Earl D. Stubbs	1487	269		Mod. & assump. agree. For mtg.
15695 Nov. 7, 1979	"			Co. Inc.	Eddie W. Booker	1487	553	27,900 ^{.00}	Lot Perry Ave.
15701 Nov. 7, 1979	"			Nat'l. Mtg. Invest.	Eddie W. Booker	1487	557		Mtg. assign. to S.C. State Housing authority. For mtg. see Rem Bk. 1487 pg. 553
15816 Nov. 8, 1979	"	Fed. S. L. Assn.			Sch. 2. a. P.O. Nelson Putman	1487	616	315,600 ^{.00}	Hous. Prop. League 8 Units Wentwood 79-9066
15918 Nov. 9, 1979	"	"	"		College Park Baptist Church	✓	✓	✓	Furniture: White Horse Rd. Brookfield East, sec. 1
15882 Nov. 9, 1979	"	"	"		Mark A. Hauser, Inc.	1487	680	56,800 ^{.00}	Lot 79 Lynchester Rd. Sec. 9
15934 Nov. 9, 1979	"	"	"		John A. Balen, Inc.	1487	713	48,000 ^{.00}	Lot 148 Devenger Pl. Glendale Hgts.
16067 Nov. 13, 1979	"			Inc.	Frankie B. Goldsmith	1487	898	28,100 ^{.00}	Lot 89 Knox St.
16276 Nov. 13, 1979	"			Inc.	Frankie B. Goldsmith	1487	905		For mtg. see Rem Bk. 1487 pg. 898 Mtg. assigned to S.C. State Housing Authority
16296 Nov. 13, 1979	"	Fed. S. L. Assn.			Premier Invest. Co. Inc.	1488	156		For mtg. see Rem Bk. 1484 pg. 310 Release lot 2 Quail Ridge sec. I
16296 Nov. 13, 1979	"	Fed. S. L. Assn.			Premier Invest. Co. Inc.	1488	157		For mtg. see Rem Bk. 1484 pg. 310 Release lot 1 Quail Ridge sec. I
16285 Nov. 13, 1979	"	Fed. S. L. Assn.			Devenger Rd. Land Co.	1488	127		For mtg. see Rem Bk. 1451 pg. 460 Release lot 178 Devenger Pl. Sec. 9
16404 Nov. 14, 1979	"	"	"		The Vista Co. Inc.	1488	175		see Rem Bk. 1439 pg. 438 Mod. & assumption agree. for mtg.

INDIRECT or MORTGAGEE Index to Real Estate Mortgages -- Greenville County, S. C.

Open at Proper Tab according to First Letter or Letters of Name and refer to Buff Sub-Index sheet for page reference.

KEYS PRINTING CO.

FILE NUMBER DATE OF RECORD	MORTGAGEES FAMILY NAMES	GIVEN NAMES ABCDEFGHIJ	GIVEN NAMES KLMNO	GIVEN NAMES PQRSTUVWXYZ	MORTGAGORS	BOOK PAGE	AMOUNT	BRIEF DESCRIPTION, LOCATION, ETC. (NOT WARRANTED)
16409 Nov. 14, 1979	Carolina	Fed. S. & L. Assn.			Irvine Street Realty Co.	1488 290		Release lot Queen Street also lot Lindberg St. - for mtg. see REM Book 1363 pg. 218 for mtg. see REM Bk. 1382 pg. 19 Mod. & Assumption Agree.
" 16599 Nov. 15, 1979	"	"	"	"	Raymond R. Jennings	1488 341		
" 16612 Nov. 15, 1979	"	"	"	"	B. M. Howard, et al	1488 436	74,000	Sugar Creek Lot 5 Sugar Creek Lane for mtg. see REM Bk. 1488 pg. 569 mtg. assign to Lincoln Nat'l Life Ins. Co.
" 16775 Nov. 16, 1979	"	Nat'l mtg. Invest. Co.			Robert R. Sabata, et al	1488 573		for mtg. see REM Bk. 1487 pg. 85 mtg. assign. Fed. Nat'l mtg. Assn
" 16780 Nov. 16, 1979	"	Nat'l mtg. Invest. Co.			William F. Hill, Jr. et al	1488 708		Sugar Creek
" 16734 Nov. 16, 1979	"	"	"	"	Robert R. Sabata, et al	1488 569	60,000	Lot 373 Cliffwood Lane for mtg. see REM Bk. 1354 pg. 285 Mod. & Assumption Agreement
" 17003 Nov. 19, 1979	"	Fed. S. & L. Assn.			Marvin L. Schman et al	1488 756		also rights
" 17050 Nov. 20, 1979	"	Fed. S. & L. Assn.			Craig V. McKinney, et al	1488 873	49,950	Lot, Saluda River
" 17274 Nov. 21, 1979	"	Nat'l mtg. Invest. Co.			L. Scott Cairns, et al	1489 50	45,700	Lot 1.14 acc.
" 17313 Nov. 21, 1979	"	Nat'l mtg. Invest. Co.			R. Scott Cairns, et al	1489 82		for mtg. see REM Bk. 1489 pg. 50 mtg. assign. to Lincoln Nat'l Life Ins. Co.
" 17434 Nov. 23, 1979	"	Fed. S. & L. Assn.			Harry M. Fry et al	1489 132		for mtg. see REM Bk. 1464 pg. 816 Mod. & Assumption Agreement
" 17591 Nov. 26, 1979	"	Nat'l mtg. Invest. Co.			Paula B. Jihanyi	1489 332	75,000	1.259 acc. Allham Rd.
" 17597 Nov. 26, 1979	"	Nat'l mtg. Invest. Co.			Paula B. Jihanyi	1489 336		for mtg. see REM Bk. 1489 pg. 332 mtg. assigned to Lincoln Nat'l Life Ins. Co.
" 17596 Nov. 26, 1979	"	Fed. S. & L. Assn.			W. N. Leslie, Inc.	1489 351		for mtg. see REM Bk. 1285 pg. 162 Mod. & Assumption Agreement
" 17670 Nov. 27, 1979	"	Fed. S. & L. Assn.			Bernard E. Whalley	1489 458	27,000	Westwood Dr. Sec. 17 Lot 119 Linnale Dr.

INDIRECT or MORTGAGEE Index to Real Estate Mortgages -- Greenville County, S. C.

Open at Proper Tab according to First Letter or Letters of Name and refer to Buff Sub-Index sheet for page reference.

KEYS PRINTING CO.

(49)

FILE NUMBER DATE OF RECORD	MORTGAGEES FAMILY NAMES	GIVEN NAMES ABCDEFGH	GIVEN NAMES IJKLMNO	GIVEN NAMES PQRSTUVWXYZ	MORTGAGORS	BOOK	PAGE	AMOUNT	BRIEF DESCRIPTION, LOCATION, ETC. (NOT WARRANTED)
17687 Nov. 27, 1979	Carolina			Co.	Douglas N. Kelly	1489	470	90,000	Mapler Pk. 6 lots 1 Pt. lot Byrd Blvd. for mtg. see Rem Bk. 1489 pg. 470
17684 Nov. 27, 1979	"			"	Douglas N. Kelly	1489	474		Mtg. Assign. Lincoln Nat'l Life Ins. Co. for mtg. see Rem Bk. 1484 pg. 310
17676 Nov. 27, 1979	"	Federal A & L Assoc.			Premier Investment Co.	1489	540		Release lot 5 Quail Ridge Sec I
17879 Nov. 28, 1979	"	Fed. A & L Assoc.			Imperial Properties, Inc.	1489	683		Release Unit 20 Dover Danmore (lot 20 Cambridge Park) for mtg. see Rem Bk. 1302 pg. 536
17930 Nov. 29, 1979	"	Fed. A & L Assoc.			Devenge Rd Land Co.	1489	861		see Rem Bk. 1451 pg. 460 Release lot 176 Devenge - for mtg. see Rem Bk. 1455 pg. 391
18154 Nov. 30, 1979	"	Fed. A & L Assoc.			Thomas C. Brewer	1489	928		Mad. & Assumption Agre. - for mtg. Dogwood Lane, Clidland Forest
18041 Nov. 30, 1979	"			inc.	C. Ruffin Stephenson	1489	894	79,500	lots 191, 192, 1 Pt. lot 193
18194 Nov. 31, 1979	"				William R. Carpenter	1489	981	16,000	lot Cor. main st. & Sullivan for mtg. see Rem Bk. 1489 pg. 894
18148 Nov. 30, 1979	"				C. Ruffin Stephenson	1489	898		Mtg. Assign. Lincoln Nat'l Life Ins. Co. Keller St.
18424 Dec. 3, 1979	"				George W. Hale	1490	213	26,750	lot 36 Hill Top Dr.
18390 Dec. 3, 1979	"	Fed. A & L Assoc.			William Stout Dev. Co.	1490	265		for mtg. see Rem Bk. 1465 pg. 521 Mad. & Assumption Agreement - Northside Gardens
18465 Dec. 4, 1979	"				James L. Davis, Jr.	1490	279	29,467	lot 16 Calumet Dr.
18469 Dec. 4, 1979	"				William J. Finnell	1490	290	250,000	1.95 ac. Rainbow Cr.
18551 Dec. 4, 1979	"				Devenge Rd Land Co.	1490	377		for mtg. see Rem Bk. 1451 pg. 460 Release lots 174 & 175 Devenge Rd. see 9
18551 Dec. 4, 1979	"				Devenge Rd Land Co.	1490	378		for mtg. see Rem Bk. 1451 pg. 460 Release lot 148 Devenge Rd. see 9

INDIRECT or MORTGAGEE Index to Real Estate Mortgages - Greenville County, S. C.

Open at Proper Tab according to First Letter or Letters of Name and refer to Buff Sub-Index sheet for page reference.

KEYS PRINTING CO.

FILE NUMBER DATE OF RECORD	MORTGAGEES FAMILY NAMES	GIVEN NAMES ABCDEFGHIJ	GIVEN NAMES JKLMNO	GIVEN NAMES PQRSTUVWXYZ	MORTGAGORS	BOOK	PAGE	AMOUNT	BRIEF DESCRIPTION, LOCATION, ETC. (NOT WARRANTED)
18551 Dec. 4, 1977 18664	Carolina	Fed. S. & L. Assn		inc.	Savanna Rd. Land Co	1490	329	.00	for mtg. see Rem Bk. 1451 pp. 460 Release lat 168 Savanna Rd. sec 9 Promount Pt.
Dec. 5, 1977 19249	"	Nat'l. mtg. Assnt. Co.		inc.	annais Driffen, Inc	1490	417	22,300.00	Lot 50 Crosby Ct. Rd. Pine Hill Village near Ana. Hwy.
Dec. 11, 1977 19570	"	Nat'l. mtg. Assnt. Co.			Dwight L. Durrah, Inc	1490	913	32,950	Lot 177 1st. lot 178 W. Castle
Dec. 14, 1977 "	"	Fed. S. & L. Assn.			Oretta C. Ward	1491	198		mtg. assigned to First - Citizens Bank & Trust Co. - for mtg. see Rem Bk. 1230 pp. 475
" 19795	"	"	"	"	"	1491	198		for mtg. see Rem Bk. 1467 pp. 104
Dec. 17, 1977 19923	"	"	"	"	Joe W. Hella	1491	360		Mod. & assumption Agreement see Rem Bk. 1457 pp. 685
Dec. 18, 1977 19867	"	"	"	"	Brown Enterprises of S.C. Inc.	1491	543	.00	Release lat 215 Sunny Slope - for mtg inc.
Dec. 18, 1977 20137	"	"	"	"	Patric L. Hawkins inc.	1491	434	44,000.00	St. lots 7, 8, 19, Fairview
Dec. 20, 1977 "	"	Nat'l. mtg. Assnt. Co.			J.C. Neighbors, Sr.	1491	716	14,200	for orig. mtg. see Rem Bk. 1487 p. 142. Lat 14 10th ave. Judson Pc. 1
" 20259	"	"	"	"	"	1491	716		for mtg. see Rem Bk. 1461 pp. 575 Mod. & assumption Agreement
Dec. 21, 1977 20264	"	Fed. S. & L. Assn			Foothills Delta P. Inc.	1491	773	.56	
Dec. 21, 1977 20449	"	"	"	"	Mary J. Phillips	1491	841	15,905.47	Lot 42 Lennox St. Lot Col. Rushmore Dr. + Edwards Rd.
Dec. 26, 1977 20951	"	"	"	"	Joel E. Shaw	1492	4	469,088	Lot 29 1st. lot 30 Watson Rd. also for mtg. see Rem Bk. 1397 pp. 144
Jan. 2, 1980 21506	"	"	"	"	Butler B. Mullins, Inc inc.	1492	365	.00	Mod. & assumption Agreement Varig. Prop. Agmt
Jan. 9, 1980 21571	"	"	"	"	Raymond E. Putman	1492	841	36,000	Unit 29 Mentwood for mtg. see Rem Bk. 1476 pp. 907
Jan. 9, 1980	"	"	"	"	John A. Bolin, Inc	1492	856		Mod. & assumption Agreement

INDIRECT or MORTGAGEE Index to Real Estate Mortgages -- Greenville County, S. C.

Open at Proper Tab according to First Letter or Letters of Name and refer to Buff Sub-Index sheet for page reference.

KEYS PRINTING CO.

(48)

FILE NUMBER DATE OF RECORD	MORTGAGEES FAMILY NAMES	GIVEN NAMES ABCDEFGH	GIVEN NAMES IJKLMNO	GIVEN NAMES PQRSTUVWXYZ	MORTGAGORS	BOOK	PAGE	AMOUNT	BRIEF DESCRIPTION, LOCATION, ETC. (NOT WARRANTED)
21806 Jan 11, 1980	Carolina	Federal S	& L Assn		Darden A. Jones	1493	31		For mtg. see REM Bk. 1418 pg. 903 Mod. & Assumption Agreement 80-395
21980 Jan. 15, 1980	"	" "	" "		Walter E. Hunt, et al Old's. a Pto.	✓	✓	✓	Fixtures - 339 Pinchurst Dr. Mauldin
22384 Jan. 18, 1980	"	"	"		Nelson & Putman	1493	638		Release Unit 40 Brentwood Varig. Prop. Regime. For mtg. see R64 BK. 1472 pg. 265
"	"	"	"		" "	1493	638		
22378 Jan. 18, 1980	"	"	"		Nelson & Putman Old's. a Pto.	1493	644		Release Unit 37 Brentwood Varig. Prop. Regime. For mtg. see R64 BK. 1472 pg. 265
"	"	"	"		" "	1493	644		
22550 Jan. 21, 1980	"			Nat. Mtg. Invest Co Inc.	Robert S. Small Jr.	1493	677	.00	Lot 3 Mt. View Dr.
22567 Jan. 21, 1980	"			"	Robert S. Small, Jr.	1493	681		Mtg. assign. to Lincoln Nat'l Life Ins. Co. For mtg. see REM BK. 1493 pg. 677
"	"			"	" "	1493	681		
22566 Jan. 21, 1980	"	Fed. S & L Assn.			Oretta C. Ward	1493	761		For Release Lien by Judgment Soll # 79-6036 see REM BK. 1230 pg. 475
"	"	"	"		" "	1493	761		
22611 Jan 22, 1980	"	Fed. S & L Assn.			Billy F. Chandler	1493	780		See mtg. see REM Bk 1320 pg. 698 Mod. & Assumption Agreement see REM BK. 1371 pg. 490
22907 Jan 24, 1980	"	"	"		Richard C. McEwan Inc.	1494	27		Mod. & Assump. agree. For mtg. see R64 BK. 146 pg. 925
23216 Jan. 28, 1980	"	"	"		Premier Asset Co. Old's. one.	1494	183		Mod. & Assump. agree. For mtg. see REM BK. 1361 pg. 266
23216 Jan 28, 1980	"	"	"		Cathan & Dorley 1/2 Pto.	1494	185		Mod. & Assump. agree. For mtg.
23140 Jan 28, 1980	"	"	"		Nelson & Putman Builders	1494	217	328,000	8 units Brentwood Prop. Reg.

INDIRECT or MORTGAGEE Index to Real Estate Mortgages -- Greenville County, S. C.

Open at Proper Tab according to First Letter or Letters of
Name and refer to Buff Sub-Index sheet for page reference.

KEYS PRINTING CO.

FILE NUMBER DATE OF RECORD	MORTGAGEES FAMILY NAMES	GIVEN NAMES ABCDEFGHIJ	GIVEN NAMES JKLMNO	GIVEN NAMES PQRSTUVWXYZ	MORTGAGORS	BOOK	PAGE	AMOUNT	BRIEF DESCRIPTION, LOCATION, ETC. (NOT WARRANTED)
23258 Jan. 29, 1980	Carolina	Federal S + L Assn		me.	Lucy W. Strausbaugh	✓	✓	✓	80-803 Fixtures - 29 Club Dr.
23239 Jan. 29, 1980	"	Nat'l. mtg. Invest. Co			Otis Richardson, et al	1494	321	35,950	Lot 7 also less Prop. for orig in mtg. book 1487 pg 142 mtg assigned to Fed. Nat. Mtg. Assoc. Re-records Bk. 1491, Pg. 716
23318 Jan. 29, 1980	"	Nat'l. mtg. Investments			J. C. Neighbors Jr. et al	1494	390		
23318 Jan. 29, 1980	"	"	"	"	"	1494	380		
23344 Jan. 30, 1980	"	Fed. S + L Assn.		et al	James Larry adcock	1494	391	25,562	Green Lake acres Lot 7 Trutt Dr. Anderson Sec. 4
23453 Jan. 30, 1980	"	Nat'l. mtg. Invest. Co. Inc.		et al	Richard H. Frye	1494	455	18,100	Lot 77 Sixth St. for mtg. see Rem. Bk. 1490 pg 213
23346 Jan. 30, 1980	"	Nat'l. mtg. Invest.		et al	George W. Hale, et al	1494	524		mtg. assigned to Fed. Nat'l. Mtg. Assoc. New - plus mtg. 30.
23630 Feb. 1, 1980	"	"	"	"	Michael C. Roberts	1494	700	38,100	Lot 17 Mantua Dr., Paris
23653 Feb. 1, 1980	"	Federal S + L Assn.			Lamar Duke McCleskey, Jr.	✓	✓	✓	80-877 Fixtures - Fuller Dr. Easley, SC
23747 Feb. 4, 1980	"	" " " "			Mary A. Berry	✓	✓	✓	80-906 Fixtures - 127 Woodville Ave. for orig see REM Bk. 1309 Pg. 591
23799 Feb. 4, 1980	"	Federal S + L Assn.			Beason Enterprises Inc.	1494	789		Loan Modification + assumption agree. for mtg. see Rem Bk. 1465 pg - 485
24030 Feb. 6, 1980	"	Fed. S + L Assn.			Creative Bldg. Inc.	1494	998		Mod. + Assumption Agreement - for mtg. see Rem Bk. 1302 pg. 39
24018 Feb. 6, 1980	"	Fed. S + L Assn.			Jerry W. Norris, et al	1495	10		Release pt. lot 72-13 Old Suncombe Rd. REM Bk. 1302 pg. 39
24018 Feb. 6, 1980	"	Fed. S + L Assn.			Jerry W. Norris, et al	1495	11		Subordination - for mtg. see for mtg. see REM Bk. 1096 pg 138
24121 Feb. 7, 1980	"	Fed. S + L Assn.			W. M. Rose	1495	43		Mod. + assumption Agreement 80-1064
24252 Feb. 11, 1980	"	Fed. S + L			Andrew J. George, et al	✓	✓	✓	Fixtures - 113 Haverhurst Dr., Taylors, SC

INDIRECT or MORTGAGEE Index to Real Estate Mortgages — Greenville County, S. C.

KEYS PRINTING COMPANY, GREENVILLE, S. C.

☞ Open at Proper Tab according to First Letter or Letters of Name and refer to Buff Sub-Index sheet for page reference.

(4-5)

FILE NUMBER DATE OF RECORD	MORTGAGEES FAMILY NAMES	GIVEN NAMES ABCDEFGHIJ	GIVEN NAMES JKLMNO	GIVEN NAMES PQRSTUVWXYZ	MORTGAGORS	BOOK	PAGE	Amount	BRIEF DESCRIPTION, LOCATION, ETC. (Not Warranted)
24330 Feb. 11, 1980	Carolina	Federal S	& L Assn		L. Dean Cassell et al	1495	334		REm Bk. 1481 pg. 421 Extension Agreement - for mtg. see for mtg. see REm Bk. 1366 pg. 858
24876 Feb. 15, 1980	"	"	"	"	Durham D. Williams, et al	1495	634		Mod. Assumption Agreement for mtg. see REm Bk. 1361 pg. 206 Mod. Assumption Agreement
24877 Feb. 15, 1980	"	"	"	"	Raymond S. Fedele, et al	1495	647		
24870 Feb. 15, 1980	"	"	"	"	Mc Daniel Associates	1495	689		Release B-1 Mc Daniel Green N. Har. Prog. Regim. - for mtg. see REm Bk. 1476 pg. 56B
25153 Feb. 20, 1980	"			Co. Inc. Nat'l. mtg. Assent.	Thomas E. Davis, et al	1495	955	19,000	Pleasant Valley Lot 376 Prosperity Ct. authority for mtg. see REm Bk. 1495 pg. 955 Mtg assigned to S.C. State Housing
25195 Feb. 20, 1980	"			Nat'l. mtg. Invest. Co. Inc.	Thomas E. Davis, et al	1495	958		REm Bk. 1483 pg. 582 Extension Agreement for mtg. see for mtg. see REm Bk. 1487 pg. 616
25196 Feb. 20, 1980	"	Federal S & L assn.			Dee Smith Co. Inc.	1496	43		Release Unit 24 Brentwood H. P. R. for mtg. see REm Bk. 1494 pg. 321 Mtg. assign. Fed. Nat'l. Mtg. Assn.
25237 Feb. 21, 1980	"	"	"	"	Nelson + Putman Builders <i>a pt.</i>	1496	155		Cambridge H. Lot 67 Monmouth Ct., Green Hous. Prog. Regime.
25319 Feb. 21, 1980	"			Nat'l. mtg. Invest. Co. Inc.	Otis Richardson, et al	1496	159		Jourdane A-3 Mc Daniel
25381 Feb. 22, 1980	"	Fed. S & L assn.			William A. Dill, et al	1496	198	27,901	Real Prop. Agree.
25407 Feb. 22, 1980	"	"	"		Mary Jane P. Smith	1496	204	38,000	Real Prop. Agree.
25398 Feb. 22, 1980	"	"	"	Cancelled Donnie S. Lankford REMC	5-7-82 # 24878 Sat Bk. 76-1981	Deed Book			
25693 Feb. 26, 1980	"	"	"		Michael S. Casazza	1121	13		
"	"	"	"		Mc Daniel Associates	1496	503		Release Jourdane A-3 Mc Daniel Green North Har. Prog. Reg.
25492 Feb. 25, 1980	"	"	"	Cancelled Donnie S. Lankford REMC	12-12-85 # 19736 Sat Bk. 92-1102	Deed Book			for mtg. see REm Bk. 1476 pg. 560 Real Prop. Agree.

INDIRECT or MORTGAGEE Index to Real Estate Mortgages — Greenville County, S. C.

KEYS PRINTING COMPANY, GREENVILLE, S. C.

Open at Proper Tab according to First Letter or Letters of Name and refer to Buff Sub-Index sheet for page reference.

FILE NUMBER	MORTGAGEES FAMILY NAMES	GIVEN NAMES ABCDEFGHIJ	GIVEN NAMES JKLMNO	GIVEN NAMES PQRSTUVWXYZ	MORTGAGORS	BOOK	PAGE	Amount	BRIEF DESCRIPTION, LOCATION, ETC. (Not Warranted)
25979 Feb. 28, 1980	Carolina			<i>inc.</i>	<i>Star</i> George D. Batchelder Jr.	1496	691	75,000 ⁰⁰	Mable Creek, H.I. Lot 88 Sassafras Dr.
25975 Feb. 28, 1980	"			"	<i>Star</i> George D. Batchelder Jr.	1496	695) 1496 695	Mtg. assigned to Lincoln Nat'l Life Ins. Co. - for mtg. see REM Sh. 1496 pg. 691
"	"			"	"	1496	695		
25974 Feb. 28, 1980	"			"	Richard B. Fye et al	1496	754) 1496 766	for mtg. see REM Sh. 1494 pg. 455 Mtg. assign. Fed. Nat'l Mtg. Assn. for mtg. see REM Sh. 1404 pg. 321 Mod. & Assumption Agreement
26128 Feb. 29, 1980	"	Fed. S. & L. Assn.			Thomas D. Bowers et al	1496	766		
26129 Feb. 29, 1980	"	Fed. S. & L. Assn.			Franklin Enterprise	1496	778) 1497 175	for mtg. see REM Sh. 1467 pg. 1 Mod. & Assumption Agreement
26447 Mar. 4, 1980	"	Fed. S. & L. Assn.			Mary W. Waters	1497	175		
"	"	"			"	1497	175) 1497 175	Release lot 99 + pt. lot 100 Colonial Hill. See T - for mtg. see REM Sh. 1441 pg. 947 and Mod. Assn. - Sh. 1449 pg. 359
26674 Mar. 7, 1980	"	"			<i>Star</i> Charles A. Belhumeur	1497	357		
26857 Mar. 10, 1980	"			<i>co. inc.</i>	<i>Star</i> Roy Timothy Campbell	1497	557) 25,000 ⁰⁰	Unit 28 Northwood Pt. lot 36 Cor. Young St. + Stockman abt. Sabs. Sauri Villa also Dev. Prop.
"	"			"	"	1497	557		
26914 Mar. 10, 1980	"	Fed. S. & L. Assn.			Nelson & Putman Bldg. - apt.	1497	645) 1497 646	for mtg. see REM Sh. 1487 pg. 616 Release Unit 32 Northwood H.P.R.
26914 Mar. 10, 1980	"	Fed. S. & L. Assn.			Nelson & Putman Bldg. - apt.	1497	646		
27206 Mar. 13, 1980	"	"			Margaret E. McDonald	1497	834) 40,000 ⁰⁰	for mtg. see REM Sh. 1487 pg. 616 Release Unit 28 Northwood H.P.R. Green N. Horiz. Prop. Regime Townhome A-2 McDaniel
27108 Mar. 12, 1980	"	10-17-84 #11687 Fed. S. & L. Assn.		<i>Cancelled</i> <i>Annis S. Luskley</i>	Pat BR 87-282 David S. Pinc et al	Deed Book 1122	25		
27384 Mar. 17, 1980	"	"			James M. Alexander, <i>Star</i>	1497	904	38,400 ⁰⁰	Real Prop. agreement Marshall Fordet gles int. in Strip Lots 180 & 181 Lynd Blvd.

INDIRECT or MORTGAGEE Index to Real Estate Mortgages — Greenville County, S. C.

KEYS PRINTING COMPANY, GREENVILLE, S. C.


☞ Open at Proper Tab according to First Letter or Letters of Name and refer to Buff Sub-Index sheet for page reference.

(4-T)

FILE NUMBER DATE OF RECORD	MORTGAGEES FAMILY NAMES	GIVEN NAMES ABCDEFGHIJ	GIVEN NAMES KLMNOP	GIVEN NAMES QRSTUVWXYZ	MORTGAGORS	BOOK	PAGE	Amount	BRIEF DESCRIPTION, LOCATION, ETC. (Not Warranted)
27418 Mar. 14, 1980	Carolina	Federal S	& L Assn.		Linda Dianne Jordan	1497	993	.00 52,900	North, Horiz. Prop. Regime Unit A-4 m ^c Daniel Green
27563 Mar. 17, 1980	"	"	"		William J. Dale, et al	1498	119		see R & M bk. 1352 pg. 614 Mod. & Assump. agree. for mtg.
27738 Mar. 18, 1980	"	"	"		Premier Invest. Co. Inc	1498	244		see R & M bk. 1483 pg. 827 Mod. & Assump. agree. for mtg.
27741 Mar. 18, 1980	"	"	"		m ^c Daniel Assoc.	1498	373		Release Townhome No. A-2 m ^c Daniel Green North Horiz. Prop. Regime
"	"	"	"		" "	1498	373		
27737 Mar. 18, 1980	"			inc. Nat. L. Mtg. Invest. Co.	Richard D. Frye, et al	1498	375		mtg. assign. to Fed. Nat. L. Mtg. Assoc. for mtg. see R & M bk. 1494 pg. 455
"	"			" "	" "	1498	375		
28014 Mar. 20, 1980	"	Fed. S & L	Zossen.		m ^c Daniel Assoc.	1498	556		Release Townhome No. A-4 m ^c Daniel Green North Horiz. see R & M bk. 1476 pg. 560
"	"	"	"		" "	1498	556		
28235 Mar. 24, 1980	"	"	"	"	Venture Bldg., a sub. Co.	1498	682		for mtg. see R & M bk. 1479 pg. 810 Mod. & Assumption Agree.
28324 Mar. 25, 1980	"	"	"	"	Ronald Doyle Scheetz, et al	1498	800		for mtg. see R & M bk. 1346 pg. 135 Mod. & Assumption Agreement
28566 Mar. 27, 1980	"	"	"		Dallas L. Ballou, et al	1499	39	.00 19,600	Woodville, Horiz. Lot 7 Alice St., Sec. 7.
28822 Mar. 28, 1980	"	"	"	"	William H. Ferguson, Jr	1499	205		for mtg. see R & M bk. 1407 pg. 753 Mod. & Assumption Agreement
28977 Mar. 31, 1980	"	"	"	"	William E. Smith, Ltd.	1499	411		for mtg. see R & M bk. 1483 pg. 575 Mod. & Assumption Agreement
28976 Mar. 31, 1980	"	"	"	"	Billy F. Taylor	1499	439		for mtg. see R & M bk. 1312 pg. 13 Mod. & Assumption Agreement
28999 Mar. 31, 1980	"	"	"	"	Johanne S. Puckett	1499	455		for mtg. see R & M bk. 1427 pg. 881 Mod. & Assumption Agreement

INDIRECT or MORTGAGEE Index to Real Estate Mortgages — Greenville County, S. C.

KEYS PRINTING COMPANY, GREENVILLE, S. C.


 Open at Proper Tab according to First Letter or Letters of Name and refer to Buff Sub-Index sheet for page reference.

FILE NUMBER	MORTGAGEES FAMILY NAMES	GIVEN NAMES ABCDEFGHIH	GIVEN NAMES IJKLMNO	GIVEN NAMES PQRSTUVWXYZ	MORTGAGORS	BOOK	PAGE	Amount	BRIEF DESCRIPTION, LOCATION, ETC. (Not Warranted)
29065 Apr. 1, 1980	Carolina	5-4-99 Fed. S. & L. Assn		CANCELLED July 14, 1980 REGISTER OF DEEDS	# 38575 Sub BK 208-641 J. Thomas Batson	Deed Book	1123	212	Real Prop. Agree.
29219 Apr. 2, 1980	"	" Dorine S. Linkensley		8-15-85	# 5378 Sub BK 90-1698 Franklin D. Nij	Deed Book	1123	328	Real Prop. Agree.
29627 Apr. 7, 1980	"	"	"		Carl E. Lee	1500	72	40,000	40,000 Hous. Prop. Engine Unit 20 Westwood
29547 Apr. 4, 1980	"	"	"	6-4-90	# 26876 Sub BK 119-653 Dwight J. Hatcher, et al	Deed Book	1123	528	Real Prop. Agree.
29943 Apr. 9, 1980	"	"	"		Weycross Bapt. Church 2 Pts.	1500	339	110,000	110,000 Home & 4 acs. Cor. Sta. Rd. & county rd.
30108 Apr. 10, 1980	"	"	"		Piedco Associates	1500	495	32,000	32,000 Dy. Lot Cor. Lanier Rd. & Shoppin
30331 Apr. 14, 1980	"	"	"		me. Foothills Delta P.	1500	648	72,800	72,800 Pt. III, sec. F Lot 82 Holly Hill
30253 Apr. 14, 1980	"			mtg. & Land Co. Inc.	Robert E. Stephens	1500	684	7,202	7,202 Lots 15 & 16 Dunwoody St.
30510 Apr. 16, 1980	"			Nat'l. mtg. invest.	Charlie N. Carter, et al	1500	818	87,500	87,500 Sugar field Lot 21 Sugar Lane Ct.
30601 Apr. 16, 1980	"			Nat'l. mtg. invest.	Ray, Timothy Campbell	1500	924		For mtg. see REm Sh. 1497 pg. 557 mtg. assign. Fed. Nat'l. mtg. Assn.
30690 Apr. 17, 1980	"	Fed. S. & L. Assn		5-15-90	# 23408 Sub BK 119-95 Samuel M. Moss et al	Deed Book	1124	260	Real Prop. Agree.
31040 Apr. 21, 1980	"	Fed. S. & L. Assn.			The Vista Co. Inc.	1501	115		For mtg. see REm Sh. 1482 pg. 299 Mod. & assumption Agreement
31076 Apr. 21, 1980	"			Nat'l. mtg. invest. Co. Inc.	Gary J. Wallace, et al	1501	164		For mtg. see REm Sh. 1501 pg. 160 mtg. assign. C + S Nat'l. Sh. 17 S.C.
30940 Apr. 21, 1980	"	Fed. S. & L. Assn.			Nelson & Putman Bldg. 2 Pts.	1501	226		For mtg. see REm Sh. 1487 pg. 616 Release Unit 22 Westwood Home L.P.
30944 Apr. 21, 1980	"	Fed. S. & L. Assn.			Nelson & Putman Bldg. 2 Pts.	1501	230		For mtg. see REm Sh. 1487 pg. 616 Release Unit 20 Westwood Home L.P.
31068 Apr. 21, 1980	"			me. Nat'l. mtg. invest. Co.	Gary J. Wallace, et al	1501	160	69,000	69,000 See plat. sec. 1 Pt. III Lot 79 Plantation Dr., Holly

INDIRECT or MORTGAGEE Index to Real Estate Mortgages — Greenville County, S. C.

KEYS PRINTING COMPANY, GREENVILLE, S. C.

Open at Proper Tab according to First Letter or Letters of Name and refer to Buff Sub-Index sheet for page reference.

(4-4)

FILE NUMBER DATE OF RECORD	MORTGAGEES FAMILY NAMES	GIVEN NAMES ABCDEFGHIJ	GIVEN NAMES JKLMNO	GIVEN NAMES PQRSTUVWXYZ	MORTGAGORS	BOOK	PAGE	Amount	BRIEF DESCRIPTION, LOCATION, ETC. (Not Warranted)
31494 Apr. 25, 1980	Carolina	Federal S	& L Assn.		David C. Looe	1501	615	.00 61,000	Green North, Horiz. Prop. Regime Sounhome C-2 McDaniel
31623 Apr. 28, 1980	"	"	"	"	William P. Lickney	1501	733	.00 20,000	ll. Tracts 213 Jones mill
31668 Apr. 28, 1980	"	"	"	"	De Souza Co. Inc.	1501	737		for mtg. see Rem. Bk. 1483 p. 582 Mod. & Assumption Agreement -
31730 Apr. 29, 1980	"			Nat'l. mtg. Invest. Co.	Jerry A. Oswald, Trustee	1501	817	.00 80,000	Sugar Creek Lot 9 Sugar Creek Lane
31800 Apr. 29, 1980	"	Fed. S. & L. Assn.			McDaniel Associates	1501	894		Release Sounhome # C-2 McDaniel
"	"	"	"	"	"	1501	894		Green N. Horiz. Prop. Reg. - for mtg. see Rem. Bk. 1476 p. 560
32001 May 1, 1980	"	Fed. S. & L. Assn.			James C. Summey et al	1502	71	.00 32,000	Unit 18 Brentwood H. P. R.
32098 May 1, 1980	"			Nat'l. mtg. Invest. Co.	Rebecca S. Cooley	1502	125	.00 37,650	Tract 180 Westwood S. C. I for mtg. see Rem. Bk. 1470 p. 1
32069 May 1, 1980	"	Fed. S. & L. Assn.			Creatini Builders Inc. a/k/a.	1502	104		Mod. & Assumption Agreement for mtg. see Rem. Bk. 1494 p. 217
32122 May 2, 1980	"	Fed. S. & L. Assn.			Tolson & Putman Bldg.	1502	285		Release Unit 15 Brentwood H. P. R.
32583 May 7, 1980	"	"	"	"	McDaniel Assoc.	1502	395		Release Sounhome B-2
"	"	"	"	"	"	1502	395		McDaniel Green North H. P. R. for mtg. see Rem. Bk. 1476 p. 560
32630 May 8, 1980	"			a. me. Nat'l. mtg. Invest.	John N. Shores, et al	1502	633	.00 85,000	Lot 13 Sugar Creek H. P. R.
32708 May 8, 1980	"	Fed. S. & L. Assn.			Jane N. Greer	1502	698	.00 53,500	Unit 210 Angleside H. P. R.
33012 May 13, 1980	"	"	"	"	Josephine M. Watkins	1502	995	.00 26,000	Unit 208 Angleside
33238 May 14, 1980	"			a. me. Nat'l. mtg. Invest. Co.	Jerry A. Oswald	1503	131	.00 80,000	for mtg. see Rem. Bk. 1531 p. 817. Lot

INDIRECT or MORTGAGEE Index to Real Estate Mortgages — Greenville County, S. C.

KEYS PRINTING COMPANY, GREENVILLE, S. C.

Open at Proper Tab according to First Letter or Letters of Name and refer to Buff Sub-Index sheet for page reference.

FILE NUMBER	MORTGAGEES FAMILY NAMES	GIVEN NAMES ABCDEFGHIJ	GIVEN NAMES JKLMNO	GIVEN NAMES PQRSTUVWXYZ	MORTGAGORS	BOOK	PAGE	Amount	BRIEF DESCRIPTION, LOCATION, ETC. (Not Warranted)
33252 May 15, 1980	Carolina	Federal S & L Assn.			McM Co., a Ltd. Pto etal	1503	177	18 16,564	New Suncombe Rd. Lot 8 Cor. Dukeland Dr. &
33302 May 15, 1980	"			G. Inc.	Thomas M. Wellons etal	1503	188	.00 65,000	Lot 24 Fairview Ave. & McPherson St.
33323 May 15, 1980	"			G. Inc.	Donald A. Cockrill etal	1503	202	.00 69,500	Lot 15 & 1/2 Lot 14 Cochran For mtg. Sec. Rem. Bk. 1464 pp. 277
33610 May 19, 1980	"	Fed. S & L Assn.			John A. Bolen, Inc. etal	1503	426	.88	Mod. & Assumption Agreement Sec. II All Holley Est.
33513 May 19, 1980	"	"	"		L. Durden Collins, Jr. etal	1503	352	40,110	Lot 195 Walley Rd.
33545 May 19, 1980	"	"	"		Francis J. Dennis, Ltd etal	1503	362	.00 43,000	Orig. Prop. Regime Unit 9 Montwood
33544 May 19, 1980	"	"	"		Jane N. Casaldi etal	1503	368	.00 26,000	Orig. Prop. Regime Unit 13 Montwood
33514 May 19, 1980	"			me.	Augustus A. McLean, III etal	1503	382	.00 45,200	Augusta Ct. Lot 19 Augusta Ct.
33919 May 22, 1980	"	Fed. S & L Assn.			C. N. Womble, Ltd etal	1503	662	.71 59,074	Kinggate Lot 126 Donington Dr.
33848 May 22, 1980	"	"	"		Abeline Rosemond etal	1503	628	.00 10,000	Sylvan Hills Lot 25 Morningside Dr.
33986 May 23, 1980	"			me	William L. Dennis etal	1503	753	.00 54,500	Lot 45 Club Dr.
33999 May 23, 1980	"			"	Donald A. Harper, Ltd etal	1503	757	.00 55,000	Alta Vista Lot 95 McPherson St.
34008 May 23, 1980	"	Fed. S & L Assn.			McDaniel Associates etal	1503	752		Rehan Downhome # G-3 McDaniel Green North No. Prop. Regime - For mtg. Sec Rem Bk. 1476 pp. 560
34463 May 30, 1980	"	"	"		David E. Stewart, Ltd etal	1504	179	.00 45,000	N. Y. L. Unit 23 Montwood
34538 May 30, 1980	"	"	"		Joseph D. Kalnzig, Jr. etal	1504	234	.00 56,400	N. Y. L. Unit 213 Ingleside

INDIRECT or MORTGAGEE Index to Real Estate Mortgages — Greenville County, S. C.

REG. U. S. PAT. OFFICE *Chas. McCall* County Indexes Since 1888
An Identifying Trade Mark

Open at Proper Tab according to First Letter or Letters of Name and refer to Buff Sub-Index sheet for page reference.

COTT FAMILY NAME INDEX No. 75 © 1949
MADE BY THE COTT INDEX COMPANY, COLUMBUS, OHIO
SOLD BY WALKER, EVANS & COGSWELL CO., CHARLESTON, S.C.

(41)

FILE NUMBER DATE OF RECORD	MORTGAGEES FAMILY NAMES	GIVEN NAMES ABCDEFGH	GIVEN NAMES IJKLMNO	GIVEN NAMES PQRSTUVWXYZ	MORTGAGORS	BOOK	PAGE	Amount	BRIEF DESCRIPTION, LOCATION, ETC. (Not Warranted)
34541 May 30 1980	Carolina			Nat'l. Mtg. Invest Co.	^{Mar} Joseph B. Fulmer, Jr.	1504	238	39,200	Rd. Montclair, sec. 3 Lot 43 1/2. lot 159 Montclair
34540 May 30 1980	Carolina	Federal S	& L Assn.		^{Mar} Chester A. Smith, III	1504	242	84,000	9.57 ac. Old Grove Rd.
34637 May 30 1980	"	"	"	"	McDaniel Assoc	1504	296	77,500	2.38 ac. 1 1/2. lot Webster
34782 Jun. 3 1980	"	"	"	"	Lita L. Schweibert	1504	448	57,000	N.Y.R. Unit 7 Montwood
34885 Jun. 4 1980	"			Nat'l. mtg. Invest Co.	^{Mar} Augustus A. McLean, III	1504	541	45,200	382. Lot 19 Augusta Ct. Augusta Ct. For orig. mtg. see R&M BK. 1503 p.
34921 Jun. 4 1980	"	Fed. S. & L. Assn.			^{a Pts.} Nelson + Putman Bldg.	1504	557		For mtg. see R&M BK. 1494 p. 217 Release Unit 13 Montwood N.Y.R.
34921 Jun. 4 1980	"	"	"	"	^{a Pts.} Nelson + Putman Bldg.	1504	558		For mtg. see R&M BK. 1494 p. 217 Release Unit 17 Montwood N.Y.R.
34921 Jun. 4 1980	"	"	"	"	^{a Pts.} Nelson + Putman Bldg.	1504	559		For mtg. see R&M BK. 1494 p. 217 Release Unit 18 Montwood N.Y.R.
34921 Jun. 4 1980	"	"	"	"	^{a Pts.} Nelson + Putman Bldg.	1504	560		For mtg. see R&M BK. 1487 p. 616 Release Unit 9 Montwood N.Y.R.
35163 Jun. 6 1980	"	"	"	"	^{inc.} Brown Enterprises, S.C.	1504	662	27,200	Sec. 3 Lot 176 Sunny Slopes
35163 Jun. 6 1980	"	"	"	"	^{inc.} Brown Enterprises, S.C.	1504	659	27,200	Sec. 3 Lot 207 Sunny Slopes
35163 Jun. 6 1980	"	"	"	"	^{inc.} Brown Enterprises, S.C.	1504	656	27,200	Sec. 3 Lot 171 Sunny Slopes
35163 Jun. 6 1980	"	"	"	"	^{s.c. inc.} Brown Enterprises, S.C.	1504	653	27,200	Sec. 3 Lot 173 Sunny Slopes
35153 Jun. 6 1980	"	"	"	"	^{inc.} Fellowship Exp. Ch. By	1504	647	52,900	H. tract 4 Aber Rd.
35388 Jun 10 1980	"	"	"	"	McDaniel Associates	1504	968		Release Fundament B-3 m. Daniel Breen n. Hon. Prop. Reg. - for mtg. see R&M BK. 1476 p. 560
"	"	"	"	"	"	1504	968		

INDIRECT or MORTGAGEE Index to Real Estate Mortgages — Greenville County, S. C.

KEYS PRINTING COMPANY, GREENVILLE, S. C.

Open at Proper Tab according to First Letter or Letters of Name and refer to Buff Sub-Index sheet for page reference.

(4-W)

FILE NUMBER DATE OF RECORD	MORTGAGEES FAMILY NAMES	GIVEN NAMES ABCDEFGH	GIVEN NAMES IJKLMNO	GIVEN NAMES PQRSTUWXYZ	MORTGAGORS	BOOK	PAGE	Amount	BRIEF DESCRIPTION, LOCATION, ETC. (Not Warranted)
July 1, 1980 17 416	Carolina	Federal S	& L Assn		<i>a Pto.</i> Nelson & Putman Bldg.	1506	754		For mtg. see Rem Bk. 1494 pp. 217 Release Unit 23 Trentwood H.P.R.
July 7, 1980 314	"	"	"		Jerry L. Davis, <i>etal</i>	1507	7	.00	Lat
July 3, 1980 671	"	4-5-85	<i>cancelled</i>	# 29968	<i>Donnie S. Ingersoll</i> Thomas Christopher	1128	714	45,000	Real Prop. Agree
July 9, 1980 610	"	"	"		McDaniel Associate	1507	259		Release Townhome # C-4 McDaniel Green North Horiz. Prop. - for mtg. see Rem Bk. 1476 pp. 560
July 9, 1980 "	"	"	"		Robert W. Hassold, Jr. <i>etal</i>	1507	238	48,800	Foreign mtg. see Rem Bk. 1506 Pg. 115. Lat 284 Cool creek Dr. Mayler St.
July 10, 1980 832	"	"	"		Jack E. Shaw	1507	420		Release Unit 1-B, Jordan - Murray Oak Horiz. Prop. Regime - for mtg. see Rem Bk. 1492 pp. 4
July 10, 1980 736	"	"	"	6-5-84	<i>cancelled</i> Donnie S. Ingersoll John E. Voorhes, Jr. <i>etal</i>	1507	420		Real Prop. Agree.
July 11, 1980 900	"	"	"		Catharine & Darby Blair, <i>inc.</i>	1507	437	78,000	Sugar creek, map 7 Lat 10 Sugar creek Lane
July 11, 1980 900	"	"	"		Catharine & Darby Blair, <i>inc.</i>	1507	441	72,800	Sugar creek, map 7 Lat 6 Sugar creek Lane
July 11, 1980 969	"	"	"		Thomas L. Thomas	1507	476	40,000	Unit 101 Harbor Square
July 14, 1980 1095	"	"	"		Venture Builders, <i>a Pto.</i>	1507	602		For mtg. see Rem Bk. 1473 pp. 963 Mod. of Assumption Agree.
July 14, 1980 1507	"	"	"		Jacl P. Tavernier, <i>etal</i>	1507	568	49,000	Horiz. Prop. Regime Unit 5 Trentwood
July 17, 1980	"	"	"		Ingleside, <i>inc.</i>	1507	968	300,000	8 Units Ingleside

INDIRECT or MORTGAGEE Index to Real Estate Mortgages — Greenville County, S. C.

KEYS PRINTING COMPANY, GREENVILLE, S. C.

Open at Proper Tab according to First Letter or Letters of Name and refer to Buff Sub-Index sheet for page reference.

FILE NUMBER DATE OF RECORD	MORTGAGEES FAMILY NAMES	GIVEN NAMES ABCDEFGHIJ	GIVEN NAMES JKLMNO	GIVEN NAMES PQRSTUVWXYZ	MORTGAGORS	BOOK	PAGE	Amount	BRIEF DESCRIPTION, LOCATION, ETC. (Not Warranted)
1713 July 21, 1980	Carolina	Fed. S. & L. Assn.			Ronald D. Reed et al	1508	191	29,400	Lat 19 E. Augusta Pl. for mtg. see Rem Bk. 1470 pp. 186 Mod. & Assumption Agree.
1917 July 21, 1980	"	"	"	"	Nancy W. Braswell	1508	262	100	for Orig. see Rem Bk. 1507 pp. 476 Unit 101 Harbor Town
1855 July 22, 1980	"	"	"	"	Thomas L. Thomas	1508	321	40,000	for Orig. see Rem Bk. 1507 pp. 968
1937 July 22, 1980	"	"	"	"	Inglewade, Inc.	1508	360	300,000	8 Units Inglewade Hor. Prop. Reg.
2104 July 23, 1980	"	"	"	"	John J. Caulfield, et al	1508	563	50,000	Lat 8 Coventry Rd. Stratton Pl.
2226 July 24, 1980	"	"	"	"	Jack E. Shaw	1508	695		Release Unit 11-B Wildain - Merrydale Hor. Prop. Reg. III - for mtg. see Rem Bk. 1492 pp. 4
2413 July 28, 1980	"	"	"	"	a B W Co., a Gen. Pto.	1508	870	46,400	Lat 60 Heritage Lakes ave. Augusta Pl. Hills
2415 July 28, 1980	"	"	"	"	Kathleen A. Stralva	1508	879	29,200	Lat 42 1/2 Pl. Lat 43 Commerce N. Y. R.
2695 July 30, 1980	"	"	"	"	John P. Whitten	1509	143	47,000	Unit 30 Brentwood Napier Pl.
2823 July 31, 1980	"	"	"	"	Jonathan P. Pearson et al	1509	260	50,210	Lat 176 Monticosta ave. for mtg. see Rem Bk. 1475 pp. 521
3121 Aug 1, 1980	"	"	"	"	Rodney D. Caldwell et al	1509	498		Mod. & Assumption Agreement
3118 Aug 1, 1980	"	"	"	"	Jack E. Shaw	1509	631		Release Unit 2-B Wildain - Merry dale - Prop. Reg. - for mtg. see Rem Bk. 1492 pp. 4
2979 Aug 1, 1980	"	"	"	"	Jim Williams, Inc.	1509	429	48,800	Heritage Lakes Lat 48 Paddock Place Lansetta, N.C. V
3031 Aug 1, 1980	"	"	"	"	Jackie Lee Murphy, Inc.	1509	468	40,000	Lat 260 S Almond St.

INDIRECT or MORTGAGEE Index to Real Estate Mortgages — Greenville County, S. C.

KEYS PRINTING COMPANY, GREENVILLE, S. C.


Open at Proper Tab according to First Letter or Letters of Name and refer to Buff Sub-Index sheet for page reference.

(4X)

FILE NUMBER DATE OF RECORD	MORTGAGEES FAMILY NAMES	GIVEN NAMES ABCDEFGHIJ	GIVEN NAMES JKLMNOPQ	GIVEN NAMES RSTUVWXYZ	MORTGAGORS	BOOK	PAGE	Amount	BRIEF DESCRIPTION, LOCATION, ETC. (Not Warranted)
3024 aug. 1, 1980	Carolina	Federal	S & L Assn.		<i>etal</i> Roger W. Buchanan	1509	494	45,000.00	Northside Gardens Lot 16 Ballsblow Dr.
3059 aug. 1, 1980	"	"	"	"	<i>etal</i> James L. Davis, Jr.	1509	528	39,100.00	Lot Austin Dr.
3021 aug. 1, 1980	"	"	"	"	<i>etal</i> Ernest M. John	1509	448	75,000.00	Lot Woodland Way
3060 aug. 1, 1980	"	"	"	"	<i>one</i> Catharine & Darby Sldrs.	1509	549	78,000.00	Sugar creek, sec. 2 Lot 501 Woody creek Rd.
3060 aug. 1, 1980	"	"	"	"	<i>one</i> Catharine & Darby Sldrs.	1509	554	78,000.00	Sugar creek, sec. 3 Lot 440 Woody creek Rd.
3324 Aug 4, 1980	"	"	"	"	<i>apts.</i> Nelson & Putman Bldg	1509	820		Pr. mtg. see Rem Bk. 1487 pg. 616 Relian Unit 30 Trentwood H. P. K.
3255 aug. 4, 1980	"	"	"	"	<i>etal</i> Willie Douglas Simley	1509	724	12,000.00	Lot 19 Oak Hill, sec. A
3257 aug. 4, 1980	"	"	"	"	<i>etal</i> Krishnanand K. Kuni	1509	728	61,200.00	Sec. V Lot 30 Edwards Forest
3302 aug. 4, 1980	"	"	"	"	<i>etal</i> James A. Hyatt	1509	753	12,000.00	Lot Old Saluda Dam Rd.
3391 aug. 5, 1980	"	"	"	"	<i>etal</i> Ellen L. Hamilton	1509	887	88,000.00	30 Wood creek in Edwards Forest sec. 3 Lot 27 Wood Hgts. anc. 8 Pt. lot
3421 aug. 5, 1980	"	"	"	"	<i>etal</i> Robert C. Franks	1509	902	91,350.00	Ph. II Lot 32 Pebble creek
3470 Aug 6, 1980	"	"	"	"	<i>Deed Book</i> Harold Burn	1130	569		Real Prop. Agr. Agr.
3724 aug. 8, 1980	"	"	"	"	<i>etal</i> Donald N. Clanton	1510	243	10,000.00	Shatford Forest, Paris mt. Dr. Lot 22 Dundee Land
3930 aug. 11, 1980	"	"	"	"	<i>etal</i> Muster P. Dunn	1510	505	54,500.00	Windsor Oaks, sec. II Lot 21 Buckingham way
3758 Aug 8, 1980	"	"	"	"	<i>Deed Book</i> Charles A. Chiles	1130	785		Real Prop. Agreement
4108 aug. 12, 1980	"	"	"	<i>co. one</i> Nat'l. mtg. Invest	<i>etal</i> Phillip Collins, Jr.	1510	680	36,600.00	Lot 211 S. Forest Gate.

INDIRECT or MORTGAGEE Index to Real Estate Mortgages — Greenville County, S. C.

KEYS PRINTING COMPANY, GREENVILLE, S. C.


 Open at Proper Tab according to First Letter or Letters of Name and refer to Buff Sub-Index sheet for page reference.

FILE NUMBER DATE OF RECORD	MORTGAGEES FAMILY NAMES	GIVEN NAMES ABCDEFGHIJ	GIVEN NAMES JKLMNO	GIVEN NAMES PQRSTUVWXYZ	MORTGAGORS	BOOK	PAGE	Amount	BRIEF DESCRIPTION, LOCATION, ETC. (Not Warranted)
4383 Aug 13, 1980	Carolina	Feb. S. & L. Am			George P. Hoffmann ^{et al}	1510	959		For mtg. see REM Bk. 1360 pg. 729 Mod. & Assumption Agreement
4242 Aug 13, 1980	"	Feb. S. & L. Am			Walter J. Alderton Jr	1510	889	39,900 ⁰⁰	Lot A Luray Dr.
4491 Aug 14, 1980	"	Feb. S. & L. Am			Donn L. Groh, ^{et al}	1511	77	34,000 ⁰⁰	Travel service Lot 54 Cunningham Rd.
4752 Aug 18, 1980	"	"	"		Prepared Homes, Inc.	1511	444	62,400 ⁰⁰	Tridge at White creek Lot 16 Knicker Way
5036 Aug 19, 1980	"	"	"		Kenneth R. Cochrington ^{et al}	1511	712		For mtg. see REM Bk. 1415 pg. 153 Mod. & Assumption Agreement
5139 Aug 19, 1980	"	"	"		Jack E. Shaw	1511	806		Release Unit 12-A Wildaire Mtny. Oak N.C. Prop. Reg. III - for mtg. see REM Bk. 1492 pg. 4
5039 Aug 19, 1980	"	"	"		Jack E. Shaw	1511	807		Release Unit 39-B Wildaire Mtny. Oak N.C. Prop. Reg. III - for mtg. see REM Bk. 1492 pg. 4
5039 Aug 19, 1980	"	"	"		Jack E. Shaw	1511	808		Release Unit 45-B Wildaire Mtny. Oak N.C. Prop. Reg. III - for mtg. see REM Bk. 1492 pg. 4
5189 Aug 19, 1980	"	"	"		Jack E. Shaw	1511	987		Release Unit 16-A Wildaire Mtny. Oak N.C. Prop. Reg. III - for mtg. see REM Bk. 1492 pg. 4
5189 Aug 20, 1980	"	"	"		Jack E. Shaw	1511	988		Release Unit 40-A Wildaire Mtny. Oak N.C. Prop. Reg. III - for mtg. see REM Bk. 1492 pg. 4
5237 Aug 21, 1980	"	"	"		Carol M. McEaha	1512	30	16,000 ⁰⁰	Release Unit 3 Lot 41 Alban Cr.

INDIRECT or MORTGAGEE Index to Real Estate Mortgages — Greenville County, S. C.

KEYS PRINTING COMPANY, GREENVILLE, S. C.

Open at Proper Tab according to First Letter or Letters of Name and refer to Buff Sub-Index sheet for page reference.

(47)

FILE NUMBER DATE OF RECORD	MORTGAGEES FAMILY NAMES	GIVEN NAMES ABCDEFGH	GIVEN NAMES IJKLMNO	GIVEN NAMES PQRSTUVWXYZ	MORTGAGORS	BOOK	PAGE	Amount	BRIEF DESCRIPTION, LOCATION, ETC. (Not Warranted)
5344 Aug 21, 1980	Carolina	Federal S	& L Assn.		^{etal} Ronald A. Brooks, Jr.	1512	136	22,100	Converse St. Brookside Dr. Lot 15 + Pt. lots 16 & 17 cor.
5412 Aug 22, 1980	"	"	"	"	Robert L. Brown, ^{etal}	1512	210	39,200	Grace Gardens Lot 51 Rockcrest Dr.
5550 Aug 22, 1980	"	"	"	"	Nelson & Putman Bldg. ^{a Pto.}	1512	378		In mtg. see Rem Ch. 1494 pp. 217 Release Unit 21 - Brentwood H. P. R.
5552 Aug 22, 1980	"	"	"	"	Jack E. Shaw	1512	380		Release Unit 20-A Wildcat - Merry Oak St. Reg. Reg. III - In mtg. see Rem Ch. 1492 pp. 4
5556 Aug 22, 1980	"	"	"	"	Donald E. Balty	1512	383		In mtg. see Rem Ch. 1449 pp. 296 Mod. & Assumption Agreement
5109 Aug 20, 1980	"	Cancelled Dannie S. Lankford	4-9-87	# 42638	S + BC 101 459 Jerry W. Wilson, etal	Deed Book 1131	635		Real Prop. Agree.
5109 Aug 20, 1980	"	Cancelled Dannie S. Lankford	8-30-83	# 7158	S + BC 820-253 Michael L. Campbell, etal	Deed Book 1131	636		Real Prop. Agree.
6118 Aug 28, 1980	"	"	"	"	Shlome Manne etal	1513	13		In mtg. see Rem Ch. 1448 pp. 874 Mod. & Assumption Agree.
6259 Aug 28, 1980	"	"	"	"	Eugene L. Hunter, etal	1513	317		In mtg. see Rem Ch. 1224 pp. 47 Release from Judgment Release - 3053
6260 Aug 28, 1980	"	"	"	"	Jack E. Shaw	1513	318		Release Unit 38-A Wildcat - Merry Oak St. H. P. Reg. III - In mtg. see Rem Ch. 1492 pp. 4
6178 Aug 28, 1980	"	"	"	"	Leroy W. Fisher	1513	115	17,000	Shamrock ave. Lot 48 Kingswood Dr.
6176 Aug 28, 1980	"	"	"	"	L. Guy Chapman	1513	147	125,000	8 Acres
6374 Aug 29, 1980	"	"	"	"	David A. Tynor	1513	436	13,300	Lot 1 Orville Dr.
6367 Aug 29, 1980	"	"	"	"	Marilyn L. Jarvis	1513	458	14,900	Paris view, Sec I Lot 5 Meice Bridge Rd.

INDIRECT or MORTGAGEE Index to Real Estate Mortgages — Greenville County, S. C.

KEYS PRINTING COMPANY, GREENVILLE, S. C.

Open at Proper Tab according to First Letter or Letters of Name and refer to Buff Sub-Index sheet for page reference.

FILE NUMBER DATE OF RECORD	MORTGAGEES FAMILY NAMES	GIVEN NAMES ABCDEFGHIJ	GIVEN NAMES JKLMNO	GIVEN NAMES PQRSTUVWXYZ	MORTGAGORS	BOOK	PAGE	Amount	BRIEF DESCRIPTION, LOCATION, ETC. (Not Warranted)
6550 Aug 29, 1980	Carolina	Fed. S. Loan.			Jack E. Shaw	1513	797		Release Unit 9-A Wildfire - Merry Oaks N.P.R. III. For mtg. See REM BK. 1492 Pg. 4
"	"	"	"		" "	1513	797		
6550 Aug 29, 1980	"	"	"		Jack E. Shaw	1513	798		Release unit 44-A Wildfire Merry Oaks N.P.R. III. For mtg. See REM BK. 1492 Pg. 4
"	"	"	"		" "	1513	798		
6697 Sep 2, 1980	"	"	"		Caland M. Knight	1513	829	64,000	Greene N.P.R. Townhome C-4 McDaniel
6773 Sept. 2, 1980	"	"	"		Jack E. Shaw	1513	999		Release Unit 19-B Wildfire. Merry Oaks N.P.R. III. For mtg. see REM BK. 1492 pg 4
"	"	"	"		" "	1513	999		
7092 Sept 4, 1980	"	"	"		Inglewade Inc.	1514	9		Release Unit 212 Inglewade H.P.R. for mtg. see REM BK. 1507 pg. 968 & Convention Mtg. bk 1508 pg. 360
"	"	"	"		" "	1514	9		Heathstone Ests.
6942 Sep 3, 1980	"	"	"		Richard M. Sheenley ^{etal}	1514	276	70,000	Lot 7 Lodgewood Trail
6365 Aug 29, 1980	"	"	"	3-11-85	26522 St. St. 88-1438 N. L. Betty, etal	Dead Book	1132	365	Real Prop. Agree. Onal St.
7147 Sep 5, 1980	"	"	"		L. Robert Baker, etal	1514	611	47,200	Lot 1 Forest Cove
7416 Sep 8, 1980	"	"	"		The Vista Co., Inc.	1514	915	186,000	Sec. 1 16 lots Brookfield West
7142 Sep 5, 1980	"	"	"		James A. Jewell etal	Dead Bk.	1132	723	Real Prop. Agree.
7142 Sep 5, 1980	"	"	"	6-21-84	St. Bl. 93-1608 W. L. Howard, etal	Dead Bk.	1132	724	Real Prop. Agree.
7576 Sep 7, 1980	"	"	"		Jack D. Dixon, etal	1515	101	93,750	Home Inc Lot 47 Rosebay Cr.

Cancelled
Dannie S. Tombsley
REMC

INDIRECT or MORTGAGEE Index to Real Estate Mortgages — Greenville County, S. C.

KEYS PRINTING COMPANY, GREENVILLE, S. C.

Open at Proper Tab according to First Letter or Letters of Name and refer to Buff Sub-Index sheet for page reference.

(4-2)

FILE NUMBER DATE OF RECORD	MORTGAGEES FAMILY NAMES	GIVEN NAMES ABCDEFGH	GIVEN NAMES IJKLMNO	GIVEN NAMES PQRSTUWXYZ	MORTGAGORS	BOOK	PAGE	Amount	BRIEF DESCRIPTION, LOCATION, ETC. (Not Warranted)
7799 Sep. 10, 1980	Carolina	Federal	S & L Assn.		S.C. side. Braun Enterprises	1515	314	27,900 ^{.00}	Sunny Slopes, Sec. 3 Lot 167 Bridwell Rd.
7799 Sep. 10, 1980	"	"	"		S.C. side. Braun Enterprises	1515	318	27,700 ^{.00}	Lot 66 Paris View Dr.
7799 Sep. 10, 1980	"	"	"		S.C. side. Braun Enterprises	1515	322	27,600 ^{.00}	Sunny Slopes, Sec. 3 Lot 168 Bridwell Rd.
7978 Sep. 2, 1980	"	"	"		Nella Valcharia	1515	601	20,000 ^{.00}	Mountainbrook Lot 42 Crosscreek Lane
7997 Sep. 12, 1980	"	"	"		Lee A. Cunniff, et al	1515	625	42,000 ^{.00}	Colonial Hills, Sec. 5 Lot 78 Fairfield Cr.
8319 Sep. 15, 1980	"	"	"		Jack E. Shaw	1516	7		Release Unit 46-A Wildcat-Merry Oak Nor. P. Reg. III - for mtg. see Rem Bk. 1492 pg. 4
"	"	"	"		"	1516	7		
8281 Sep. 15, 1980	"	"	"		Joseph R. Cannizzaro, et al	1515	843	817,500 ^{.00}	Huntington 2.53 ac. Landers Rd. addi.
8264 Sep. 15, 1980	"	"	"		Jammie Lee Luber	1515	903	38,700 ^{.00}	Lot 5 Sawwood
8129 Sept. 15, 1980	"	"	"	8-24-81 Dennis S. Lumborg	# 4913 Lot Bk 74-1921 Gerald J. Cavan, et al	Need Book	1133	462	Real Prop. Agree.
8357 Sep. 16, 1980	"	"	"		Cornelius Vander Weide	1516	42	23,000 ^{.00}	H.P.R. Unit 6 Joann Condom.
8404 Sep. 16, 1980	"	"	"		Philip D. Norby, et al	1516	60	69,700 ^{.00}	Sec. II Lot 204 Deminger M.
8491 Sep. 16, 1980	"	"	"		Anthony J. Brashers	1516	150	22,574 ^{.03}	Charlottesville, Chick Sap. 20. Lots 44 & 45 Windemere Dr.
8660 Sep. 17, 1980	"	"	"		Jack E. Shaw	1516	416		Release Unit 5-B Wildcat-Merry Oak Nor. Prop. Reg. III - for mtg. see Rem Bk. 1492 pg. 4
"	"	"	"		"	1516	416		
8670 Sep. 17, 1980	"	"	"		Larry E. Watts	1516	365	59,600 ^{.00}	Lower Est. Sec. B Lot 244 Buckingham Rd.

INDIRECT or MORTGAGEE Index to Real Estate Mortgages — Greenville County, S. C.

KEYS PRINTING COMPANY, GREENVILLE, S. C.

Open at Proper Tab according to First Letter or Letters of Name and refer to Buff Sub-Index sheet for page reference.

FILE NUMBER	MORTGAGEES FAMILY NAMES	GIVEN NAMES ABCDEFGHIJ	GIVEN NAMES JKLMNO	GIVEN NAMES PQRSTUVWXYZ	MORTGAGORS	BOOK	PAGE	Amount	BRIEF DESCRIPTION, LOCATION, ETC. (Not Warranted)
8588 Sep. 17, 1980	Carolina	Fed. S. & L.	Cancelled Dannie S. Lankford	12-27-89 #19128 St. Blk. 87-1803	Lucy P. Kelby	Deed Book 1133	718		Real Prop Agree. N.Y.R.
8878 Sep. 19, 1980	"	"	"		Kirk R. Craig, et al	1516	679	36,000	Unit 2 University Ridge less Pt.
8875 Sep. 19, 1980	"	"	"		W. Jolly Johnson	1516	694	95,000	Lot, Williams St.
8976 Sep. 19, 1980	"	"	"		Jack E. Shaw	1516	820		Release Unit 27-B Waldain Merry Oak N.Y. Prop. Reg. III - for mtg. see L.E.M. Bl. 1492 pg 4
9306 Sep. 23, 1980	"	"	"		Jack E. Shaw	1517	291		
9244 Sep. 23, 1980	"	"	Cancelled Dannie S. Lankford	10-29-96 #52337 St. Blk. 121-1194 et al	Eldo L. Knoke, Sr.	Deed Book 1133	999		Real Prop. Agree.
9606 Sep. 25, 1980	"	"	"		Jack E. Shaw	1517	725		Release Unit 18-A Waldain - Merry Oak N.Y. P. R. III - for mtg. see L.E.M. Bl. 1492 pg 4
9583 Sep. 25, 1980	"	"	"		Daniel Reid Pranan	1517	589	100,000	
9791 Sep. 26, 1980	"	"	"		Jack E. Shaw	1517	929		Release Unit 25-A Waldain Merry Oak N.Y. Prop. Reg. III - for mtg. see L.E.M. Bl. 1492 pg 4
9785 Sep. 26, 1980	"	"	"		McDaniel Associates	1517	940		
	"	"	"			1517	940		Release Unit 25-B - 5 McDaniel Assoc note N.Y. Prop. Reg. - for mtg. see L.E.M. Bl. 1476 pg. 560

INDIRECT or MORTGAGEE Index to Real Estate Mortgages — Greenville County, S. C.

KEYS PRINTING COMPANY, GREENVILLE, S. C.


Open at Proper Tab according to First Letter or Letters of Name and refer to Buff Sub-Index sheet for page reference.

(5-A)

FILE NUMBER DATE OF RECORD	MORTGAGEES FAMILY NAMES	GIVEN NAMES ABCDEFGH	GIVEN NAMES IJKLMNO	GIVEN NAMES PQRSTUVWXYZ	MORTGAGORS	BOOK	PAGE	Amount	BRIEF DESCRIPTION, LOCATION, ETC. (Not Warranted)
9784 Sep 26, 1980	Carolina	Federal S & L Assn			Mr. Daniel Associates	1517	941		Release Lorraine re C-1 McDaniel Bren North Her. Prop. Reg. for mtg. see Rem Ch. 1476 pg 560
"	"	"	"	"	"	1517	941		
9752 Sep 26, 1980	"			co. one.	Edward B. Desinkey, et al	1517	847	36,400	Lot 192 Westwood Smith
9811 Sep 29, 1980	"	Fed. S & L Assn.			Laurie J. P. Liller	1517	959	54,300	N.P.R. Unit 2 Westwood
9859 Sep 29, 1980	"	"	"		Lusan Cheryl Kay	1518	47	19,000	Augusta St. Lot 53 Wallcarran ave.
9967 Sep 29, 1980	"			co. one.	Carl K. Sycks, et al	1518	119	120,000	Barksdale Lot 38 Rockingham Rd.
10106 Sep 30, 1980	"	Fed S & L Assn.			Lynlon K. Ashworth	1518	246	42,700	aven St. Child Sup. St. Lot 56 Shames Dr.
10156 Sep 30, 1980	"	"	"		Nelson & Putman Bldg.	1518	319	140,000	7.41 acc. Hally see Plant.
10156 Sep 30, 1980	"	"	"		Nelson & Putman Bldg.	1518	329	188,000	5 units Hally same
10272 Oct 1, 1980	"	"	"		Albert Leach, et al	1518	528	35,799	Sec-2 Lot 69 Merrifield Pk.
10497 Oct 2, 1980	"	"	"		Jack E. Shaw	1518	895		Release Unit 21-Birdsain - Merry Lake Her. Prop. Reg. III - for mtg. see Rem Ch. 1492 pg. 4
"	"	"	"		"	1518	895		
10497 Oct 2, 1980	"	"	"		Jack E. Shaw	1518	896		Release Unit 27-Birdsain - Merry Lake Her. Prop. Reg. III - for mtg. see Rem Ch. 1492 pg 4
"	"	"	"		"	1518	896		
10483 Oct 7, 1980	"	"	"		Fred W. Allen	1518	803	49,200	Lot 17 Heritage Lakes
10710 Oct 3, 1980	"	"	"		Cotman & Darby Bldg. Inc	1519	28		for mtg. see Rem Ch. 1502 pg. 441 Mad. & Assumption Ave.

INDIRECT or MORTGAGEE Index to Real Estate Mortgages — Greenville County, S. C.

KEYS PRINTING COMPANY, GREENVILLE, S. C.


 Open at Proper Tab according to First Letter or Letters of Name and refer to Buff Sub-Index sheet for page reference.

FILE NUMBER DATE OF RECORD	MORTGAGEES FAMILY NAMES	GIVEN NAMES ABCDEFGHIJ	GIVEN NAMES JKLMNO	GIVEN NAMES PQRSTUVWXYZ	MORTGAGORS	BOOK	PAGE	Amount	BRIEF DESCRIPTION, LOCATION, ETC. (Not Warranted)
10711 Oct. 3, 1980	Carolina	Jed. S	L Ann		Jack E. Shaw	1519	143		Release Unit 30-A Wildain - Merry Oak Sta. Prop. Reg. III - for mtg. see REM Bk. 1492 pg. 4
"	"	"	"		"	1519	143		
10889 Oct. 6, 1980	"	"	"		Cottrhan & Darby Bldg. Inc.	1519	331		Mtg. see REM Bk. 1509 pg. 549 Mod. & assumption agree - for mtg. see REM Bk. 1509 pg. 554 Mod. & assumption agree - for
11006 Oct. 7, 1980	"	"	"		Cottrhan & Darby Bldg. Inc.	1519	508		
10965 Oct. 7, 1980	"	"	"		Ingliside, Inc.	1519	582		Release Unit 215 Ingliside N.P.H. for mtg. see REM Bk. 1507 pg. 968 & Creative Mtg. 1508 pg. 360 Sunny Lakes
"	"	"	"		Church by Deacons Inc.	1519	582		
10996 Oct. 7, 1980	"	"	"		Leulah Nabness Sept.	1519	504	20,000	Lot 54 126 S. Fletcher St.
11125 Oct. 8, 1980	"	"	"		Jack E. Shaw	1519	817		Release Unit 36-A Wildain - Merry Oak Sta. Prop. Reg. III - for mtg. see REM Bk. 1492 pg. 4
"	"	"	"		"	1519	817		
11125 Oct. 8, 1980	"	"	"		Jack E. Shaw	1519	818		Release Unit 41-B Wildain - Merry Oak Sta. Prop. Reg. III - for mtg. see REM Bk. 1492 pg. 4
"	"	"	"		"	1519	818		
11125 Oct. 8, 1980	"	"	"		Jack E. Shaw	1519	819		Release Unit 8-A Wildain - Merry Oak Sta. Prop. Reg. III - for mtg. see REM Bk. 1492 pg. 4
"	"	"	"		"	1519	819		
11125 Oct. 8, 1980	"	"	"		Jack E. Shaw	1519	820		Release Unit 42-A Wildain - Merry Oak Sta. Prop. Reg. III - for mtg. see REM Bk. 1492 pg. 4
"	"	"	"		"	1519	820		
11079 Oct. 8, 1980	"	"	"		Jim Williams, Inc.	1519	645	51,600	Heritage Lakes Lot 178 Staplechase Ct.

INDIRECT or MORTGAGEE Index to Real Estate Mortgages — Greenville County, S. C.

KEYS PRINTING COMPANY, GREENVILLE, S. C.

Open at Proper Tab according to First Letter or Letters of Name and refer to Buff Sub-Index sheet for page reference.

(5-B)

FILE NUMBER DATE OF RECORD	MORTGAGEES FAMILY NAMES	GIVEN NAMES ABCDEFGH	GIVEN NAMES IJKLMNO	GIVEN NAMES PQRSTUVWXYZ	MORTGAGORS	BOOK	PAGE	Amount	BRIEF DESCRIPTION, LOCATION, ETC. (Not Warranted)
11434 Oct. 10, 1980	Carolina	Federal S & L Assn			Jack E. Shaw	1519	996		Release Unit 37-B Wridain - Merry Dale Hon. Prop. Reg. III - for mtg. see Rem Bk. 1492 pg 4
"	"	"	"	"	"	1519	996		
11516 Oct. 13, 1980	"	"	"	"	Harold C. Jennings, Jr. <i>att. in part for Home P. Mtg. Co. of S.C.</i>	1520	165	52,500	Lot, Hampton ave.
11585 Oct. 13, 1980	"	"	"	"	D. Allen Thumline	1520	195	65,200	Merifield St. Lot 44 Merifield Dr.
11991 Oct 13, 1980	"	"	"	"	Jack E. Shaw	1520	276		Release Unit 37-B Wridain - Merry Dale Hon. Prop. Reg. III - for mtg. - see Rem Bk. 1492 pg. 4
"	"	"	"	"	"	1520	276		
11991 Oct 13, 1980	"	"	"	"	Jack E. Shaw	1520	277		Release Unit 43-B Wridain - Merry Dale Hon. Prop. Reg. III - for mtg. - see Rem Bk. 1492 pg. 4
"	"	"	"	"	"	1520	277		
11199 Oct. 9, 1980	"	"	"	"	James T. Cordell, Jr. <i>Lead Book</i>	1135	157		Real Prop. Agreement
11887 Oct. 5, 1980	"	"	"	"	McDaniel Assoc.	1520	651		Release Townhome 211 McDaniel Green West Hon. Prop. Reg. - for mtg. - see Rem Bk. 1504 pg. 296 Sec. 4
"	"	"	"	"	"	1520	651		
12014 Oct. 18, 1980	"	"	"	"	Fredrick S. Biesecker <i>Lead</i>	1520	739	40,307	Lot 18 Terra Linea Estd.
12039 Oct. 16, 1980	"	"	"	"	Richard O. Klame, <i>Lead</i>	1520	770	50,000	one duplex Pt. Duille 2P. Lots 201, 202, 1703 Woodvale
12235 Oct 17, 1980	"	"	"	"	Alaine Rosemond	1521	192		Rem Bk. 1503 pg 628 Extension Agreement - for mtg. - see Pg. 145
12232 Oct 17, 1980	"	"	"	"	Premier Investment Co. Inc.	1521	196		see Rem Bk. 1483 pg. 145 Release pt. lot 4 Homestead Acorn
12071 Oct. 17, 1980	"	"	"	Not'l. Mtg. Invest. Co. Inc.	James R. Smith, <i>Lead</i>	1520	859	36,500	Westwood South, sec. 1 Lot 205 Oddman Dr.

INDIRECT or MORTGAGEE Index to Real Estate Mortgages — Greenville County, S. C.

KEYS PRINTING COMPANY, GREENVILLE, S. C.

Open at Proper Tab according to First Letter or Letters of Name and refer to Buff Sub-Index sheet for page reference.

FILE NUMBER DATE OF RECORD	MORTGAGEES FAMILY NAMES	GIVEN NAMES ABCDEFGHIJ	GIVEN NAMES JKLMNO	GIVEN NAMES PQRSTUVWXYZ	MORTGAGORS	BOOK	PAGE	Amount	BRIEF DESCRIPTION, LOCATION, ETC. (Not Warranted)
12459 Oct 21, 1980	Carolina	Federal S. & W.		Nat'l Mtg. Invest. Co. ^{Inc.}	Winthrop Allen McCall ^{Jr.}	1521	424	.00	Spitz fee I Lot 435 Denmark Rd. W. Trentwood
12468 Oct 22, 1980	"	"	"	"	Robert S. Small, Jr.	1521	648	40,000	Re-Record for mtg. see R Em Bk. 1493 pg. 677 Mtg. Assign. Lincoln Nat'l Life Ins. Co.
12601 Oct 22, 1980	"	Fed. S. & W.	"	"	Jack E. Shaw	1521	608		Release 16 Units Walden - Merry Oak. 16 P. R. III - for mtg. see R Em Bk. 1492 pg. 4
"	"	"	"	"	"	1521	608		
12601 Oct 22, 1980	"	"	"	"	Jack E. Shaw	1521	647		Release Unit 28-A - Walden Merry Oak H. P. R. III - for mtg. see R Em Bk. 1492 pg. 4
"	"	"	"	"	"	1521	647		
12831 Oct 23, 1980	"	"	"	"	Nelson & Putman Bldg. ^{a Pto.}	1521	850		for mtg. see R Em Bk. 1494 pg. 217 Release Unit 19 Trentwood H. P.
12834 Oct 23, 1980	"	Ill.	"	"	See Smith Co. Inc. et al	1521	852		Release pt. lots 814-12 Brookfield West Sec. E for mtg. see R Em Bk. 1514 pg. 915
"	"	"	"	"	"	1521	852		
12898 Oct 24, 1980	"	"	"	"	Robert L. Brown, et al	1521	881	46,800	Lot 64 Heritage Lakes
12898 Oct 24, 1980	"	"	"	"	Robert L. Brown, et al	1521	885	47,200	Heritage Lake (Ladelle Home farm) Lot 72 Andalusian Trail
12993 Oct 24, 1980	"	"	"	"	Sarah B. Endre	1521	901	31,600	Unit 17B Walden - Merry Oak Garden
13033 Oct 24, 1980	"	"	"	"	Masha Robinson Bowen	1522	41	34,800	Lot 102 NE Avon Dr. NE Avon
13148 Oct 27, 1980	"	"	"	Nat'l Mtg. Invest. Co. ^{Inc.}	Carl K. Sycks, et al	1522	309		Mtg. Assign. Morgan Guaranty Trust Co. of N. Y. as Sec. - for mtg. see R Em Bk. 1518 pg. 119
"	"	"	"	"	"	1522	309		
13076 Oct 27, 1980	"	Fed. S. & W.	"	"	W. Harold Hill	1522	164	25,500	Lot 314 S. Main St.

INDIRECT or MORTGAGEE Index to Real Estate Mortgages — Greenville County, S. C.

KEYS PRINTING COMPANY, GREENVILLE, S. C.

Open at Proper Tab according to First Letter or Letters of Name and refer to Buff Sub-Index sheet for page reference.

(5-9)

FILE NUMBER DATE OF RECORD	MORTGAGEES FAMILY NAMES	GIVEN NAMES ABCDEFGHIJ	GIVEN NAMES JKLMNO	GIVEN NAMES PQRSTUVWXYZ	MORTGAGORS	BOOK	PAGE	Amount	BRIEF DESCRIPTION, LOCATION, ETC. (Not Warranted)
13077 Oct. 27, 1980	Carolina	Federal S	& L Assn.		Lance Enterprises, a Pts.	1522	168	.02 15,104	Pl. tract 5 Pelham Rd. woodbury
13399 Oct. 29, 1980	"	"	"		Thomas M. Sears	1522	451	.00 70,000	Lot 11 Richfield Tr.
13867 Nov. 3, 1980	"	"	"		Gerald L. Chalk	1523	130	.00 60,000	Lot, McDaniel ave.
14455 Nov. 7, 1980	"			Co. Inc. Nat'l Mtg. Investment	Ruby B. White	1523	969		Release from Judgment Roll #80-5165 - for mtg. see Rem Bl. 1308 pg. 165
14569 Nov. 10, 1980	"	Federal S & L Assn.			Prepared Homes, Inc.	1524	41	.00 63,200	Ridge at Pebble creek, St. 1 Lot 6 Kindler Way, Fox
14520 Nov. 10, 1980	"	Cancelled Dennis S. Indersley	9-22-83	#9709	Sett Bl. 82-829	Dud Book			Real Prop Agree
15060 Nov. 14, 1980	"	"	"		James R. Jordan Investors	1137	80		
15056 Nov. 14, 1980	"	"	"		Estade Child Care	1524	538	.00 127,000	Lot. E. North St. Estn.
15723 Nov. 21, 1980	"	Federal S & L Assn.			Robert Swatt, Inc	1524	607	.41 47,963	Duenger Pl. sec. 7 Lot 32 Richfield Terrace Ch. Duille St. also Pl. lots 40 & 41
16100 Nov. 21, 1980	"	"	"		Tommy A. Lee, Inc	1525	196	.00 42,000	Lot 1 Meyers Dr. Augusta Green West A.P.R.
16258 Nov. 26, 1980	"	"	"		Daniel S. Sandlin, Inc	1525	677	.00 70,000	Laurelhouse 216 McDaniel for mtg. see Rem Bl. 1448 pg. 815
16337 Nov. 28, 1980	"	"	"		William Craig Thompson	1525	736		Mod. & Assumption Agreement
16444 Dec. 1, 1980	"	"	"		McDaniel Associates	1525	961		Release Judgment # 216 McDaniel Green West Adv. Prop. Reg. for mtg. see Rem Bl. 1504 pg. 296
16528 Dec. 1, 1980	"	"	"		John M. Dillard	1526	44	.00 80,000	2.00 ac. 1 strip Oak, N.P.R. III
	"	"	"		Peggy C. Bayne	1526	81	.00 38,400	Unit 33-B Willbair - merry

INDIRECT or MORTGAGEE Index to Real Estate Mortgages — Greenville County, S. C.

KEYS PRINTING COMPANY, GREENVILLE, S. C.

Open at Proper Tab according to First Letter or Letters of Name and refer to Buff Sub-Index sheet for page reference.

FILE NUMBER DATE OF RECORD	MORTGAGEES FAMILY NAMES	GIVEN NAMES ABCDEFGHIJ	GIVEN NAMES KLMNO	GIVEN NAMES PQRSTUVWXYZ	MORTGAGORS	BOOK	PAGE	Amount	BRIEF DESCRIPTION, LOCATION, ETC. (Not Warranted)
16640 Dec. 2, 1980	Carolina	Feb. 51	Loren		W. P. Knight, et al	1526	239	18,000 ^{.00}	Lot 19 Simmons ave. Duille Pl.
17095 Dec. 5, 1980	"	"	"		William J. Nelly, Jr.	1526	774	19,000 ^{.00}	Lot, William St.
17495 Dec. 10, 1980	"	"	"		Coxman + Darby Bld. Inc.	1527	165		3 rd mtg. su Rem Bk. 1517 pg. 437 Med & Assumption Agree.
17717 Dec. 12, 1980	"	"	"		Mark J. Rauchfus	1527	394	37,500 ^{.00}	Oak N.P.R. III Unit 7-B Willajie - mery
17751 Dec. 12, 1980	"	"	"		Anthony B. Christopher	1527	407	35,000 ^{.00}	McLuen St., Bld. 7 Kintanakt Lot 29 Col. E. Jans. Cd. +
17905 Dec. 15, 1980	"	"	"		James F. Seidel, et al	1527	537		3 rd mtg. su Rem Bk. 1476 pg. 601 Med & Assumption Agree.
17959 Dec. 16, 1980	"	Cancelled Daniel S. Lankley 12/21-91		# 26988	E. L. Fulmer et al	Deed Book 1138	988		Real Prop. Agree Ridge Middle Creek, Pt. I
18267 Dec. 19, 1980	"	"	"		Preferred Homes, Inc.	1528	52	64,400 ^{.00}	Lot 8 Kindlin Way, Fox
18283 Dec. 19, 1980	"	"	"		Prime +, a Pte.	1528	71	38,000 ^{.00}	Lot, W. Stone ave.
18532 Dec. 22, 1980	"	"	"		Ingliside, Inc.	1528	298		Release Unit 216 Ingliside H.P.R. 1 st mtg. su Rem Bk. 1507 pg. 968 Ch. record Bk. 1508 pg. 360
18480 Dec. 22, 1980	"	"	"		Charles F. Hughes, et al	Deed Book 1139	380		Real Prop. Agree
18480 Dec. 22, 1980	"	"	"		Elizabeth D. Young	Deed Book 1139	381		Real Prop. Agree
18589 Dec. 23, 1980	"	"	"		Latoria A. Booker	1528	319	26,800 ^{.00}	N.P.R. Unit 16-D Summit Pl.
18580 Dec. 23, 1980	"	"	"		McDaniel Associate	1528	387		Release Jambone # 203 Mc Daniel Deed West. Hse. Prop. Reg. 3 rd mtg. su Rem Bk. 1504 pg. 296
						1528	387		

INDIRECT or MORTGAGEE Index to Real Estate Mortgages — Greenville County, S. C.

KEYS PRINTING COMPANY, GREENVILLE, S. C.

Open at Proper Tab according to First Letter or Letters of Name and refer to Buff Sub-Index sheet for page reference.

(5-D)

FILE NUMBER DATE OF RECORD	MORTGAGEES FAMILY NAMES	GIVEN NAMES ABCDEFGHIJ	GIVEN NAMES KLMN O	GIVEN NAMES PQRSTU VWXYZ	MORTGAGORS	BOOK	PAGE	Amount	BRIEF DESCRIPTION, LOCATION, ETC. (Not Warranted)
18629 Jan. 23 1980	Carolina	Federal S &	L Assn		Larry B. Shaw, Adm. Inc.	1528	388		2 nd mtg. see Lem St. 1254 pt. 616 Release pt. lot 5 Van Hatten Dr.
19018 Dec. 30 1980	"	"	"		Lendall P. Miller, et al	1528	705	60,000 ^{.00}	Lot 10 Millcreek Ests.
19019 Dec. 30 1980	"	"	"		Ladson J. Hallinan	1528	709	20,455 ^{.55}	2 nd mtg. lots 13 & 14 W. Augusta City view Duille Sp.
19059 Dec. 31 1980	"	"	"		John J. Mantooth, et al	1528	754	9,400 ^{.00}	Lot 58 Henderson St.
19075 Dec. 31 1980	"	"	"		James L. Dickson	1528	792	10,000 ^{.00}	Lot 2 W. Hillcrest Dr.
19671 Jan. 7 1981	"	"	"		J. Wilson Putman	1529	397	49,200 ^{.00}	N.P.R. Unit 26 Brentwood
19884 Jan. 8 1981	"	"	"		Kenly M. Nell, et al	1529	580	46,839 ^{.95}	Dwyler Pl. Lot 79 Mt. Vista ave.
19939 Jan. 9 1981	"	"	"		Thomas L. Thomas, et al	1529	695	33,600 ^{.00}	Norfolk Manor Unit 102 Stanley Dr.
20354 Jan. 14 1981	"	"	"		Drian J. Rhodes, et al	1530	55	34,000 ^{.00}	Stephanie St. Appuar Manor Lots 9 & 10 Cor. Jennifer Ct.
20489 Jan. 15 1981	"	"	"	National Mtg. Investment Co. Inc.	Edward Williams, et al	1530	218		Release lien from Judgment Rec #80-6813 - for mtg. see Lem Bank 1481 pt. 782
20519 Jan. 16 1981	"	"	"	"	David Lee Burns, et al	1530	246	28,000 ^{.00}	Lot 28 Clemson ave.
20612 Jan. 16 1981	"	Fed. St & Assn.	"	"	The Vista Co. Inc.	1530	294	72,400 ^{.00}	Sec. 12 Lot 262 Dwyer Pl.
20707 Jan. 19 1981	"	"	"	"	John C. Teropini, et al	1530	426	26,800 ^{.00}	Lot 3 Klamel ave.
21084 Jan. 22 1981	"	"	"	"	Thomas L. Thomas, et al	1530	696	33,600 ^{.00}	2 nd mtg. see Lem St. 1528 pt. 695 Unit 102 Stanley Dr. Harbor 2000
21053 Jan. 22 1981	"	"	"	"	Norman C. Mueller, et al	1530	672	61,200 ^{.00}	Botany Wood Dr. E Lot 235 Rollingwood Rd.

INDIRECT or MORTGAGEE Index to Real Estate Mortgages — Greenville County, S. C.

KEYS PRINTING COMPANY, GREENVILLE, S. C.

Open at Proper Tab according to First Letter or Letters of Name and refer to Buff Sub-Index sheet for page reference.

FILE NUMBER DATE OF RECORD	MORTGAGEES FAMILY NAMES	GIVEN NAMES ABCDEFGHIJ	GIVEN NAMES KLMNO	GIVEN NAMES PQRSTUVWXYZ	MORTGAGORS	BOOK	PAGE	Amount	BRIEF DESCRIPTION, LOCATION, ETC. (Not Warranted)
21203 Jan 23, 1981	Carolina	Federal S & L Assn			Daniel F. Quinn, et al	1530	787	.00 52,000	Sugar Creek drag Lot 60 Sugar Creek Rd.
21147 Jan 23, 1981	"	"	"	"	Jerry P. Moss, et al	1530	851		Release lien from Judgment Bk #80-5707 - For Mtg. See Rem Bk. 1365 pg. 566
20963 Jan 21, 1981	"	"	"	"	Robert C. Franks, et al	Dud Book 1141	363		Real Prop Agree
20963 Jan 21, 1981	"	"	"	"	E. L. Fulmer et al	Dud Book 1141	364		Real Prop Agree
21321 Jan 26, 1981	"	"	"	"	Richard Marvin Randall, et al	1530	896	.00 45,000	Oreal 300 3 tracts Lenoir Co.
21512 Jan 28, 1981	"	"	"	"	Louis Kenneth Smith	1531	39	.00 16,000	College 300 Lot 52 Princeton ave.
21792 Jan 30, 1981	"	"	"	"	William E. Smith, et al	1531	227		See R 64 pt. 1462 pg. 936 Mod. & assumpt. agree. For mtg.
21769 Jan 30, 1981	"	"	"	"	Engleide, Inc.	1531	252	.00 250,000	6 units Engleide N.P.R.
21770 Jan 30, 1981	"	"	"	"	Kevin M. Short	1531	256	.00 32,500	N.P.R. Mtg Unit 16-A Summit Place
21845 Jan 30, 1981	"	"	"	"	Nancy T. Held	1531	299	.00 28,500	N.P.R. Lot 14-D Summit Place
21906 Feb 2, 1981	"	"	"	"	Robert J. Dufala, et al	1531	392	.00 47,000	Stevie creek, Mt. IV Sec. IV Lot 56 Pine View Terrace
22414 Feb 6, 1981	"	"	"	"	Rubon & Putman Bldg Inc.	1531	953		See mtg. de Rem Bk. 1518 pg. 329 Release Unit 64 Holly Grove N.P.R.
22565 Feb 9, 1981	"	"	"	"	Craig A. Miller, et al	1532	1	.00 35,600	Nista Hills Lot 17 Ridgecrest Dr.
22596 Feb 9, 1981	"	"	"	"	Paul E. Rundberg, et al	1532	12		For mtg. see Rem Bk. 1375 pg. 399 Mod. & Assumption Agreement
22710 Feb 10, 1981	"	"	"	"	Engleide Inc.	1532	228		See mtg. see Rem Bk. 1531 pg. 252 Release Unit 217 Engleide H. P. R.

INDIRECT or MORTGAGEE Index to Real Estate Mortgages — Greenville County, S. C.

KEYS PRINTING COMPANY, GREENVILLE, S. C.

☞ Open at Proper Tab according to First Letter or Letters of Name and refer to Buff Sub-Index sheet for page reference.

(5-E)

FILE NUMBER DATE OF RECORD	MORTGAGEES FAMILY NAMES	GIVEN NAMES ABCDEFGHIJ	GIVEN NAMES KLMNOP	GIVEN NAMES QRSTUVWXYZ	MORTGAGORS	BOOK	PAGE	Amount	BRIEF DESCRIPTION, LOCATION, ETC. (Not Warranted)
22711 Feb 10, 1981	Carolina	Federal S &	L Assn		McDaniel Associates	1532	229		Release down home #222 McDaniel Brew West Nbr. Prop. Reg. 30% mtg. see Rem Ch. 1504 pg. 296
"	"	"	"	"	"	1532	229		30% mtg. see Rem Ch. 1514 pg. 915
22750 Feb 11, 1981	"	"	"	"	See Smith Co Inc. et al	1532	230		Release lot 28 Brookfield West Sect T 30% mtg. see Rem Ch. 1514 pg. 915
22750 Feb 11, 1981	"	"	"	"	See Smith Co Inc. et al	1532	377		Release lot 10 Brookfield West Sect T 30% mtg. see Rem Ch. 1514 pg. 915
22750 Feb 11, 1981	"	"	"	"	See Smith Co Inc. et al	1532	378		Release lot 11 Brookfield West Sect T
22837 Feb 12, 1981	"	"	"	"	John E. Harrison. et al	1532	387	67,000	so Price Rd. "Bartholomew" Lot 1 Woodmont Rd. & Parkin
23431 Feb 18, 1981	"	"	"	"	McDaniel Associates	1532	794		Release down home #218 McDaniel Brew West Nbr. Prop. Reg. - for mtg. see Rem Ch. 1504 pg. 296
"	"	"	"	"	"	1532	794		Chantreller, Sec. 21 Lot 8 Lumber Oaks Dr.
23492 Feb 19, 1981	"	"	"	"	Louis A. Sealman Jr.	1532	913	75,000	Lot 8 Lumber Oaks Dr.
23553 Feb 19, 1981	"	"	"	"	Louis M. Stambaugh	1532	958	15,000	Lot Oakley Rd.
23583 Feb 20, 1981	"	"	"	"	James Keenan, et al	1143	119		Real Prop. Agree. Shallowford Court, Paris Mt. 20.
23724 Feb 23, 1981	"	"	"	"	Mary McKeenell Smith	1533	245	22,000	Lot 38 S. Warwick Rd.
23947 Feb 24, 1981	"	"	"	"	Ingle side Inc.	1533	463		30% mtg. see Rem Ch. 1531 pg. 252 Release Unit 218 Ingle side St. P.R.
23879 Feb 24, 1981	"	"	"	"	Julia P. Trotter	1533	369	54,800	Unit 218 Ingle side St. P.R.
23974 Feb 24, 1981	"	"	"	"	Ladson A. M. Stover	1533	388	15,000	Shallowford Rd. Lumber Ests. Lot 506 Col. Lyndon Rd. & Sugar creek
24090 Feb 26, 1981	"	"	"	"	Robert W. Rowley	1533	591	77,300	Lot 355 Cliffwood Lane

69670
Dennis S. Lankford
P.A.C.

INDIRECT or MORTGAGEE Index to Real Estate Mortgages — Greenville County, S. C.

KEYS PRINTING COMPANY, GREENVILLE, S. C.

Open at Proper Tab according to First Letter or Letters of Name and refer to Buff Sub-Index sheet for page reference.

FILE NUMBER DATE OF RECORD	MORTGAGEES FAMILY NAMES	GIVEN NAMES ABCDEFGHIH	GIVEN NAMES IJKLMNO	GIVEN NAMES PQRSTUWXYZ	MORTGAGORS	BOOK	PAGE	Amount	BRIEF DESCRIPTION, LOCATION, ETC. (Not Warranted)
24134 Jul. 26, 1981	Carolina	Fed. St Loan			William F. Finnell	1533	612	80,000 ^{.00}	Cr. Lots 6, 7, 8, 19 Rainbow
24134 Jul. 26, 1981	"	"	"		William F. Finnell	1533	617	80,000 ^{.00}	1.95 acs. Rainbow Cr.
24138 Jul. 26, 1981	"	"	"		Preston Smith, Jr.	1533	627	43,150 ^{.00}	Linwood Sec. III Lot 44 Linwood Cr.
24216 Jul. 27, 1981	"	"	"		Mary Clare McCarthy	1533	687	27,100 ^{.00}	Lot Northwood ave.
24305 Jul. 27, 1981	"	"	"		W. P. Zimmerman, III	1533	743	33,500 ^{.00}	Lower East Sec. A Lot 103 Linber Rd.
24578 Mar. 2, 1981	"	"	"		McDaniel Associate	1533	852		Release 2nd home on 209 McDaniel Ave west side Prop. Regim - for mtg. see Lem Bl. 1504 pg 296
24476 Mar. 2, 1981	"	"	"		Max-Pro Enterprises	1533	948	26,800 ^{.00}	N.P.R. Pt. I Unit 12.9 Summit Pl.
24475 Mar. 2, 1981	"	"	"		Sara L. Taylor	1533	953	27,650 ^{.00}	N.P.R. Pt. 1 Unit 13.8 Summit Pl.
24538 Mar. 2, 1981	"	"	"		Augustus L. Green, III	1534	13	48,500 ^{.00}	Last valley Sec. II Lot 14 Westview ave.
24693 Mar. 4, 1981	"	"	"		Fred E. Lukin, III	1534	175	62,800 ^{.00}	N.P.R. Unit 220 Angleside
25189 Mar. 9, 1981	"			Co. Lps. Nat'l Mtg. Investment	Thomas M. Wellom, III	1534	474		for mtg. see Lem Bl. 1503 pg. 188 mtg. assigned to Life Ins. Co. of Va.
25187 Mar. 9, 1981	"			"	Donald A. Cochran, III	1534	548		for mtg. see Lem Bl. 1503 pg. 202 mtg. assigned to Life Ins. Co. of Va.
25219 Mar. 9, 1981	"			"	Augustus A. McLean, III	1534	575		for mtg. see Lem Bl. 1503 pg. 382 mtg. assigned to Life Ins. Co. of Va.
25220 Mar. 9, 1981	"			"	William L. Dennis, III	1534	610		for mtg. see Lem Bl. 1503 pg. 753 mtg. assigned to Life Ins. Co. of Va.

INDIRECT or MORTGAGEE Index to Real Estate Mortgages — Greenville County, S. C.

KEYS PRINTING COMPANY, GREENVILLE, S. C.

Open at Proper Tab according to First Letter or Letters of Name and refer to Buff Sub-Index sheet for page reference.

(5-7)

FILE NUMBER	MORTGAGEES FAMILY NAMES	GIVEN NAMES ABCDEFGH	GIVEN NAMES IJKLMNO	GIVEN NAMES PQRSTUVWXYZ	MORTGAGORS	BOOK	PAGE	Amount	BRIEF DESCRIPTION, LOCATION, ETC. (Not Warranted)
DATE OF RECORD									
25264 Mar. 10, 1981	Carolina	Federal S	& L Assn.		<i>W.C.</i> George J. Johnson	1534	658	44,800 ^{.00}	Pine Hill Lot 14 Pine Hill Dr.
25332 Mar. 10, 1981	"	"	"	"	John Perkins	1534	714	76,800 ^{.00}	Shen West, N.P.R. Soundside 210 McDaniel
25347 Mar. 10, 1981	"	"	"	Nat'l Mtg. Invest. Co.	Jerry A. Donald, et al	1534	625	}	Mtg. Assign. Life Ins. Co. of Va. for mtg. on REm Bk. 1501 pg 8174 re-record 1513 pg. 131
"	"	"	"	"	"	1534	625		for mtg. on REm Bk. 1503 pg. 757 Mtg. Assign. Life Ins. Co. of Va. for mtg. on REm Bk. 1502 pg. 633 Mtg. Assign. Life Ins. Co. of Va. for mtg. on REm Bk. 1506 pg. 327 Mtg. Assign. Life Ins. Co. of Va. for mtg. on REm Bk. 1500 pg. 818 Mtg. Assign. Life Ins. Co. of Va.
25345 Mar. 10, 1981	"	"	"	Nat'l Mtg. Invest. Co.	Donald A. Harper, et al	1534	789		
25479 Mar. 11, 1981	"	"	"	Nat'l Mtg. Invest. Co.	John H. Phares, et al	1534	808		
25485 Mar. 11, 1981	"	"	"	"	David L. Steine, et al	1534	915		
25498 Mar. 11, 1981	"	"	"	"	Charlie N. Carter, et al	1534	916		
25378 Mar. 11, 1981	"	Fed. S & L Assn.	"	"	Samuel D. Vaughan	1534	800	15,000 ^{.00}	Lot 1 Ruthford Co. ave.
25430 Mar. 11, 1981	"	"	"	"	McDaniel asse.	1534	835	900,000 ^{.00}	Parcel B & H. lot Oakland
25412 Mar. 11, 1981	"	Cancelled Dannie S. Funderburg 2-21-84	2-21-84	# 25647	Raymond Burgess, et al	Deed Book 1144	191		Real Prop. Agree.
25561 Mar. 12, 1981	"	"	"	"	Grover L. Farnas	Deed Book 1144	244		Real Prop. Agree.
25714 Mar. 13, 1981	"	"	"	"	Argleside Inc.	1535	159		for mtg. see R.E. & S. 1531 pg. 252 Release Unit 220 Argleside, N.P.R.
25834 Mar. 16, 1981	"	"	"	"	Frank M. Watkins, Sr.	1535	252	30,400 ^{.00}	Highland Gate Sec. 5 Lot 14 Carolina, ave. E.
25990 Mar. 17, 1981	"	"	"	"	McDaniel Associate	1535	416	}	Release Soundside 210 McDaniel Dr. West Side Prop. Regime - for mtg. on REm Bk. 1504 pg. 296
"	"	"	"	"	"	1535	416		

INDIRECT or MORTGAGEE Index to Real Estate Mortgages — Greenville County, S. C.

KEYS PRINTING COMPANY, GREENVILLE, S. C.

Open at Proper Tab according to First Letter or Letters of Name and refer to Buff Sub-Index sheet for page reference.

FILE NUMBER DATE OF RECORD	MORTGAGEES FAMILY NAMES	GIVEN NAMES ABCDEFGH	GIVEN NAMES IJKLMNO	GIVEN NAMES PQRSTUVWXYZ	MORTGAGORS	BOOK	PAGE	Amount	BRIEF DESCRIPTION, LOCATION, ETC. (Not Warranted)
26021 Mar. 18, 1981	Carolina				Premier Investment Co. ^{Inc.}	1535	528		See mtg. see Rem Bk. 1484 pg. 310 Release Lot 35 Quail Ridge Sect.
26234 Mar. 19, 1981	"	"	"	"	Cathran & Darby Bldg. Inc.	1535	569	95,600	Sugar Creek Sect. II Map 2 Lot 444 Sweetwater Rd.
26234 Mar. 19, 1981	"	"	"	"	Cathran & Darby Bldg. Inc.	1535	573	64,300	Villa Hill Prop. Reg. Unit B Bldg 3 Sugar Creek
26234 Mar. 19, 1981	"	"	"	"	Cathran & Darby Bldg. Inc.	1535	577	64,300	Villa Hill Prop. Reg. Unit B Bldg 4 Sugar Creek
26234 Mar. 19, 1981	"	"	"	"	Cathran & Darby Bldg. Inc.	1535	581	64,300	Villa Hill Prop. Reg. Unit C Bldg 5 Sugar Creek
26289 Mar. 20, 1981	"	"	"	"	Thomas B. Nugent	1535	657	55,000	N.P.R. Unit 132 Inglewood League East
26396 Mar. 23, 1981	"	"	"	"	Larry A. Coker, Jr. et al.	1535	775	25,000	Lot 5 N. Main St.
26591 Mar. 24, 1981	"	"	"	"	Paul K. Sweeney et al.	1535	929	48,500	Sugar Creek, S.C. Lot 488 Sugar Creek Ct.
26636 Mar. 24, 1981	"	"	"	"	McDaniel Associates	1536	1		Release Downing = 200 McDaniel Brew. n. Hill Prop. Reg. - for mtg. see Rem Bk. 1476 pg. 560
26842 Mar. 26, 1981	"	"	"	"	Frank E. Lukin, et al.	1536	207	62,800	for orig. mtg. see Rem Bk. 1534 Pg. 1757 Unit 220 Inglewood N.P.R.
26985 Mar. 27, 1981	"	"	"	"	Claire T. Pitt	1145	129		Real Prop Agree Sec. II
26977 Mar. 27, 1981	"	"	"	"	Premier Invest. Co. Inc.	1536	302	68,400	Sec. II Lot 37 Quail Ridge
26977 Mar. 27, 1981	"	"	"	"	Premier Invest. Co. Inc.	1536	306	39,200	Sec. II Lot 34 Quail Ridge
27066 Mar. 27, 1981	"	"	"	"	Charles E. Fleck, et al.	1536	378	63,000	for orig. mtg. see Sec. II Lot 414 Lumber Rd.

INDIRECT or MORTGAGEE Index to Real Estate Mortgages — Greenville County, S. C.

KEYS PRINTING COMPANY, GREENVILLE, S. C.

☞ Open at Proper Tab according to First Letter or Letters of Name and refer to Buff Sub-Index sheet for page reference.

(5-D)

FILE NUMBER DATE OF RECORD	MORTGAGEES FAMILY NAMES	GIVEN NAMES ABCDEFGH	GIVEN NAMES IJKLMNO	GIVEN NAMES PQRSTUVWXYZ	MORTGAGORS	BOOK	PAGE	Amount	BRIEF DESCRIPTION, LOCATION, ETC. (Not Warranted)
27219 Mar. 31, 1981	Carolina	Federal S	& L Assn.		Dallis E. Gibson	1536	528	29,500 ^{.00}	N.P.L. Rt. 1 Unit 17-D Summit Pl.
27257 Mar. 30, 1981	"	"	"	"	J. Dexter Lowrey, Sr.	1536	552	11,150 ^{.00}	Sec. III Lot 5-A Quail Ridge
27263 Mar. 30, 1981	"	"	"	"	Premier Investment Co. Inc.	1536	625		24 mtg. see Rem Bk. 1484 pg. 310 Release lot 32 Quail Ridge Sec II
27263 Mar. 30, 1981	"	"	"	"	Premier Investment Co. Inc.	1536	626		24 mtg. see Rem Bk. 1484 pg. 310 Release lots 34 & 37 Quail Ridge Sec II
27297 Mar. 31, 1981	"	"	"	"	Ronald L. Beatty, Sr.	1536	681	70,000 ^{.00}	Sugar creek, Sec 2 Lot 429 Cullerside Rd.
27488 Apr. 1, 1981	"	"	"	"	David F. Miller, Sr.	1536	881	16,500 ^{.00}	Balswood Lot 18 Balswood Dr.
27487 Apr. 1, 1981	"	"	"	"	John S. Mauldin, Sr.	1536	887	70,000 ^{.00}	Lot 4, less Pt. Parcel A
27578 Apr. 1, 1981	"	"	"	"	M ^c Daniel Associates	1536	992		Release Deedhome # 208 M ^c Daniel Brewer West Hwy. Prop. Reg.
"	"	"	"	"	"	1536	992		24 mtg. see Rem Bk. 1504 pg. 296 24 mtg. see Rem Bk. 1504 pg. 296
27631 Apr. 2, 1981	"	"	"	"	Edward E. Matney, et al	1537	29	75,000 ^{.00}	Lot 52 Parliament Rd. & Gateway
27763 Apr. 2, 1981	"	"	"	"	Premier Investment Co. Inc.	1537	165		24 mtg. see Rem Bk. 1484 pg. 310 Release lots 314 & 33 Quail Ridge Sec II
27882 Apr. 3, 1981	"	"	"	"	Sidney Lee Leslie, Sr.	1537	221	35,000 ^{.00}	Dr. H. lots 819 Lock creek
28187 Apr. 7, 1981	"	"	"	"	M ^c Daniel Associates	1537	595		Release Deedhome # 206 M ^c Daniel Brewer West Hwy. Prop. Reg.
"	"	"	"	"	"	1537	595		24 mtg. see Rem Bk. 1504 pg. 296 Kingsgate
28141 Apr. 7, 1981	"	"	"	"	Lawrence H. Workman	1537	502	28,998 ^{.49}	Lot 80 Lambourn Way
28403 Apr. 9, 1981	"	"	"	"	Craig A. Spelly, et al	1537	714		24 mtg. see Rem Bk. 1532 pg. 1 Mod. & Assumption Agreement

INDIRECT or MORTGAGEE Index to Real Estate Mortgages — Greenville County, S. C.

KEYS PRINTING COMPANY, GREENVILLE, S. C.

Open at Proper Tab according to First Letter or Letters of Name and refer to Buff Sub-Index sheet for page reference.

FILE NUMBER DATE OF RECORD	MORTGAGEES FAMILY NAMES	GIVEN NAMES ABCDEFGHIH	GIVEN NAMES IJKLMNO	GIVEN NAMES PQRSTUVWXYZ	MORTGAGORS	BOOK	PAGE	Amount	BRIEF DESCRIPTION, LOCATION, ETC. (Not Warranted)
28296 Apr. 9, 1981	Carolina	Federal	S & L	assn.	<i>Bldg. inc.</i> Nelson & Putman	1537	676	350,000 ^{.00}	N.P.R. 8 White Valley Square
28316 Apr. 9, 1981	"	"	"	"	Kathy L. Painter P.S.C. 240. 7th.	1537	682	30,000 ^{.00}	N.P.R. Unit 1-A Holly woods
28318 Apr. 9, 1981	"	"	"	"	Laroux assn.	1537	687	400,000 ^{.00}	N. Main St. Parcel 6 Cap. Starreux &
28593 Apr. 14, 1981	"	"	"	"	Michael J. Slakey	1537	911	73,000 ^{.00}	Willow N.P.R. Unit 7-B Sugar Creek
28833 Apr. 14, 1981	"	"	"	"	See Smith Co. Inc et al	1538	292		29 mtg. see Lem Bl. 1514 pg. 915 Release lot 8 Brookfield W. Sec I
28752 Apr. 14, 1981	"	"	"	Cancelled 11-3-83 #	14675 St Bk 82-1955 L. Dalton Wilbanks et al			Deed Book 1146 228	Real Prop. Agree.
28941 Apr. 15, 1981	"	"	"	"	Joe W. Miller	1538	331	88,000 ^{.00}	attornment Decret. sec. 1 Lot 2 Presimian Lane
29012 Apr. 15, 1981	"	"	"	"	He Vista Co. inc.	1538	338	73,600 ^{.00}	Sec. 1 Lot 27 Brookfield West
28998 Apr. 15, 1981	"	"	"	"	Premier Investment Co. Inc.	1538	425		Lem Bl. 1381 pg. 385 Subordination - for mtg. see
29057 Apr. 16, 1981	"	"	"	"	Ingleide Inc.	1538	489		29 mtg. see Lem Bl. 1531 pg. 252 Release Unit 221 Ingleide H.P. K
29419 Apr. 20, 1981	"	"	"	"	Louise J. Greer, et al	1538	735	38,113 ^{.42}	Nashwood Sec. II Lot 41 Mellwood Dr.
29435 Apr. 20, 1981	"	"	"	"	Julie P. Fratturo	1538	792		29 mtg. see Lem Bl. 1533 pg. 369 Mod & assumption Agree.
29424 Apr. 20, 1981	"	"	"	"	See Smith Co. Inc et al	1538	795		29 mtg. see Lem Bl. 1514 pg. 915 Release Lot 27 Brookfield W. Sec I
29781 Apr. 23, 1981	"	"	"	Cancelled 4-7-82 #	22497 St Bk Donald L. Dorsline et al			Deed Book 1146 867	Real Prop. Agree.
29691 Apr. 23, 1981	"	"	"	"	Larry A. Coker, et al			Deed Book 1146 868	Real Prop. Agree.
29904 Apr. 24, 1981	"	"	"	"	Charles Edward Newland	1539	178		29 mtg. see Lem Bl. 1444 pg. 141 Mod. & assumption Agree.

INDIRECT or MORTGAGEE Index to Real Estate Mortgages — Greenville County, S. C.

KEYS PRINTING COMPANY, GREENVILLE, S. C.

Open at Proper Tab according to First Letter or Letters of Name and refer to Buff Sub-Index sheet for page reference.

(5-H)

FILE NUMBER	MORTGAGEES FAMILY NAMES	GIVEN NAMES ABCDEFGH	GIVEN NAMES IJKLMNO	GIVEN NAMES PQRSTUVWXYZ	MORTGAGORS	BOOK	PAGE	Amount	BRIEF DESCRIPTION, LOCATION, ETC. (Not Warranted)
29966 Apr. 27, 1981	Carolina	Federal S	& L Assn.		Ernest N. Lupo, et al	1539	235	59,200 ^{.00}	Forester woods, sec. 3 Lot 159 Alder Creek Dr. co.
29967 Apr. 27, 1981	"	"	"	"	Ernest N. Lupo	1539	239	59,200 ^{.00}	Hamley Dr. Forester woods, Lot 157 Alder Creek Dr. &
30062 Apr. 27, 1981	"	"	"	"	Nelson & Putman Builders	1539	359		Release Units 1 thru 8 Holly 2nd Hwy. Proj. Reg. - for mtg. see R Em Ch. 1518 pp. 319
30176 Apr. 28, 1981	"	"	"	"	Michael D. Duncan, et al	1539	487		Release Lien from Judgment Sale # 81-1531 - for mtg. see R Em Ch. 1363 pp. 435
30314 Apr. 29, 1981	"	"	"	"	Robert C. Settle	1539	595	15,000 ^{.00}	2 lots Augusta Street
30814 May 4, 1981	"	"	"	"	Ingleside, Inc.	1540	114		Release Unit 255 Ingleside St. P. R. for mtg. see R Em Ch. 1509 pp. 968 & re record 1502 pp. 360
20667 May 4, 1981	"	Dannie S. Lankley 9-11-84 # 7948		at Bk 86-1541	Deed Book				Real Property Agree.
30667 May 4, 1981	"	Dannie S. Lankley 12-6-84 # 17130		at Bk 87-21412	Deed Book				Real Property Agree.
30938 May 5, 1981	"	Dannie S. Lankley 1-25-82 # 16653		at Bk 76-360	Deed Book				Real Prop. Agree.
30937 May 5, 1981	"	"	"	"	McDaniel Associate	1540	392		Release Downhome # 220 McDaniel Bldg West H. P. R. for mtg. see R Em Ch. 1504 pp. 296
30913 May 5, 1981	"	"	"	"	McDaniel Associate	1540	393		Release Downhome # 212 McDaniel Bldg West H. P. R. - for mtg. see R Em Ch. 1504 pp. 296 H. P. R.
	"	"	"	"	Ingleside, Inc.	1540	133	400,000 ^{.00}	6 units Ingleside

INDIRECT or MORTGAGEE Index to Real Estate Mortgages — Greenville County, S. C.

KEYS PRINTING COMPANY, GREENVILLE, S. C.

Open at Proper Tab according to First Letter or Letters of Name and refer to Buff Sub-Index sheet for page reference.

FILE NUMBER DATE OF RECORD	MORTGAGEES FAMILY NAMES	GIVEN NAMES ABCDEFGHIJ	GIVEN NAMES JKLMNO	GIVEN NAMES PQRSTUVWXYZ	MORTGAGORS	BOOK	PAGE	Amount	BRIEF DESCRIPTION, LOCATION, ETC. (Not Warranted)
31028 May 6, 1981	Carolina	Federal	SIX	oson.	John David Bull ^{etal}	1540	425	33,000 ^{.00}	Lot 2 Richfield Terrace
31023 May 6, 1981	"	"	"	"	William J. Neely, Jr.	1540	539		Assign. & Release to Archer C. M. E. Call - for mty. see REM BK. 1526 pg. 774
"	"	"	"	"	"	1540	539		
31318 May 8, 1981	"	"	"	"	Carolina Bldg. & Inc. ^{Beatty, ave.}	1540	714	44,000 ^{.00}	
31391 May 11, 1981	"	"	"	"	Bob Maxwell Bldg. & Inc.	1540	791	58,400 ^{.00}	Way Windsor Oaks, Sec. 2 Lot 12 Buckingham
31545 May 12, 1981	"	"	"	"	William R. Dentell ^{etal}	1540	967	20,000 ^{.00}	Lot 61 Paris Mt. ave.
31579 May 12, 1981	"	"	"	"	Julia P. Fratturo ^{ce-second}	1541	9	57,800 ^{.00}	369. Unit 218 Inglewood N.P.R. For orig. mty. see REM BK. 1533 pg.
31612 May 13, 1981	"	"	"	"	John M. Palm, Jr. ^{etal}	1541	57	41,300 ^{.00}	E. Park ll. Lot 211 Pt. Lts 22 + 20
31787 May 14, 1981	"	"	"	"	Emmett K. Duckett	1541	186	32,000 ^{.00}	Royal ll. Haret A. Liska Rd. &
32203 May 19, 1981	"	"	"	"	Premier Investment Co. Inc. ^{etal}	1541	636		For mty. see REM BK. 1484 pg. 310 Release Lot 36 Quail Ridge Sec II
32402 May 20, 1981	"	"	"	"	Carolina Bldg. & Realty ^{etal}	1541	707	43,200 ^{.00}	Lot 27 Terrace Gardens
32362 May 20, 1981	"	^{Commercial} Dannie & Imberley ^{REMG}	2-13-84	454887	Set BK 84-251 ^{etal}	1148	398		Real Prop. Agreement Oak Forest, Sec. II
32463 May 21, 1981	"	"	"	"	Bobley W. Murray, etal ^{etal}	1541	776	49,000 ^{.00}	Lot 38 Oak Glenn Ct.
32480 May 21, 1981	"	"	"	"	Samuel D. Vaughan ^{ce-second}	1541	788	15,000 ^{.00}	mty. see REM BK. 1534 pg. 800 Lot 1 Rutherford ll. For orig.
32616 May 22, 1981	"	"	"	"	Steve Lambini, etal ^{etal}	1541	931	33,000 ^{.00}	Lot 106 Heritage Lake
33145 May 28, 1981	"	"	"	"	John A. Bolen, Inc. ^{etal}	1542	532		For mty. see REM BK. 1481 pg. 623 Mort. & Assumption Agreement

INDIRECT or MORTGAGEE Index to Real Estate Mortgages — Greenville County, S. C.

KEYS PRINTING COMPANY, GREENVILLE, S. C.

☞ Open at Proper Tab according to First Letter or Letters of Name and refer to Buff Sub-Index sheet for page reference.


(5-1)

FILE NUMBER DATE OF RECORD	MORTGAGEES FAMILY NAMES	GIVEN NAMES ABCDEFGH	GIVEN NAMES IJKLMNO	GIVEN NAMES PQRSTUVWXYZ	MORTGAGORS	BOOK	PAGE	Amount	BRIEF DESCRIPTION, LOCATION, ETC. (Not Warranted)
33062 May 29, 1981	Carolina	Federal S	& L Assn.		Alan W. Hugger, <i>trac</i>	1542	508	27,463	SPD. 20. Lot 4 Miller St. Chick
33121 May 29, 1981	"	"	"	"	George Petrusky, Jr. <i>trac</i>	1542	528	41,600	Heritage Blv, sec. II Lot 13 Heritage Lane
33382 June 1, 1981	"	"	"	"	Joseph G. Kaenzig Jr.	1542	880		2 nd mtg. see Rem. bk. 1504 pg. 234 Mort. v. Assumption. <i>trac</i>
33280 June 1, 1981	"	"	"	"	Martin J. O'Brien, Jr.	1542	765	32,500	Villas N.P.R. Unit 10-12 Sugar Creek
33290 June 1, 1981	"	"	"	"	Francis W. Hager, <i>trac</i>	1542	779	34,261	Est. Sec. 2 Lot 14 Snow Cr. Woodmont
33431 June 2, 1981	"	"	"	"	Ron J. Blume, <i>trac</i>	1542	952	38,750	Westwood South, Sec. 2 Lot 356 Vinewood Ct.
33577 June 3, 1981	"	<i>cancelled</i> Dannie S. Inkerley <i>remc</i>	1-11-84	# 21700	Sat Bk 83-1546		Seed Book		Real Prop. Agree.
34151 June 9, 1981	"	<i>cancelled</i> Dannie S. Inkerley <i>remc</i>	2-10-82	# 17951	Sat Bk 76-624		Seed Book		Real Prop. Agree.
34304 June 10, 1981	"	"	"	"	Mildred B. Wilson	1149	629		Real Prop. Agree.
34347 June 11, 1981	"	"	"	"	Joe Cal. Watson, <i>trac</i>	1543	665	29,500	Pt. lot 46 Oakview Dr. Sugar Creek, Sec. 1
34427 June 11, 1981	"	"	"	"	Coland R. Gallarica	1543	722	40,000	Sec. 1 Lot 323 Silver Creek Rd.
34581 June 12, 1981	"	"	"	"	Dee Smith Co. <i>inc.</i>	1543	777	68,000	Sec. 1 Lot 9 Brookfield West
"	"	"	"	"	Bob Maxwell <i>Blk 2.</i>	1544	31	58,400	For orig. mtg. see Rem. bk. 1540 Pg. 791. Lot 12 Buckingham Way Windsor Oaks, Sec. 2
34756 June 15, 1981	"	"	"	"	Dee Smith Co. <i>inc.</i>	1544	199		Release. Lots 19120 Brookfield West, Sec. 1. For mtg. see Rem. bk. 1514 Pg. 915

(over)

INDIRECT or MORTGAGEE Index to Real Estate Mortgages — Greenville County, S. C.

KEYS PRINTING COMPANY, GREENVILLE, S. C.


 Open at Proper Tab according to First Letter or Letters of Name and refer to Buff Sub-Index sheet for page reference.

FILE NUMBER DATE OF RECORD	MORTGAGEES FAMILY NAMES	GIVEN NAMES ABCDEFGHIJ	GIVEN NAMES IJKLMNO	GIVEN NAMES PQRSTUVWXYZ	MORTGAGORS	BOOK	PAGE	Amount	BRIEF DESCRIPTION, LOCATION, ETC. (Not Warranted)
34756 June 15, 1981	Carolina	Federal	S	L	Dee Smith G. Inc.	1544	200		Release lot 9 Broadfields West sec. 1. For mtg. See E & M Ch. 1514 Pg 915
34756 June 15, 1981	"	"	"	"	"	1544	200		mtg see E & M Ch. 1527 Pg. 407
34751 June 15, 1981	"	"	"	"	Anthony B. Christopher	1544	205		Iran mod. 1 occup. agree. For
35033 June 18, 1981	"	"	"	"	Johnny S. Earle	1544	465	51,375	Lot 213 Butler St. N.P.R.
35117 June 18, 1981	"	"	"	"	John C. Quinn Jr.	1544	509	25,000	Unit 63 Holly Springs Eastdale
35276 June 19, 1981	"	"	"	"	Juner L. Wilkerson	1544	675	24,714	Lot 80 Sycamore Dr. North Gate Sec. 2
35281 June 19, 1981	"	"	"	"	Ralph D. McGlasser	1544	686	26,535	Lot 234 Sussex Rd. Del N.P.R.
35395 June 22, 1981	"	"	"	"	Carolyn A. McCormack	1544	848	20,000	Unit 209 Englishside N. 1 Sec. 1
35655 June 24, 1981	"	"	"	"	Aileen J. Childs	1545	112	21,950	Lot 5-B Tusculum Towns Butler St.
35713 June 25, 1981	"	"	"	"	Ralph L. Ogden et al	1545	214	98,500	Lot 33 Huntington Ct. Butler St.
35714 June 25, 1981	"	"	"	"	Ralph L. Ogden et al	1545	218	41,000	Lot 33 Huntington Ct.
36051 June 29, 1981	"	"	"	"	Charles L. Howard Jr.	1545	579	22,423	Lot 19 Laurensview St. Unit 63 Holly Springs, N. P. R.
36184 June 30, 1981	"	"	"	"	John C. Quinn Jr.	1545	757	25,000	For orig. mtg. see E & M Ch. 1547 Pg. 519
36295 June 30, 1981	"	"	"	"	William E. Smith, Ptd.	1545	749		20r. mtg. see Rem Ch. 1483 Pg. 575 Mod. & Assumption Deed
127 July 1, 1981	"				George M. Dumit Jr. et al	1545	881	49,995	Elizabeth A. Cherokee Forest Lot 316 Pal. Hill ave. + Sec. 10
126 July 1, 1981	"	Fed.	S	L	Betty N. Barrett	1545	894	40,000	Lot 7 Quail Ridge

INDIRECT or MORTGAGEE Index to Real Estate Mortgages - Greenville County, S. C.

Open at Proper Tab according to First Letter or Letters of Name and refer to Buff Sub-Index sheet for page reference.

KEYS PRINTING CO.

(5-5)

FILE NUMBER DATE OF RECORD	MORTGAGEES FAMILY NAMES	GIVEN NAMES ABCDEFGHIJ	GIVEN NAMES JKLMNO	GIVEN NAMES PQRSTUVWXYZ	MORTGAGORS	BOOK	PAGE	AMOUNT	BRIEF DESCRIPTION, LOCATION, ETC. (NOT WARRANTED)
298 July 2, 1981 394	Carolina	Federal S * L Assn.			<i>et al</i> James E. Stephenson	1546	57	52,000	N.P.R. Unit 3 Northgate trace
July 6, 1981 465	"	"	"		<i>et al</i> William A. Sander	1546	168	35,000	N.P.R. Unit 4 Holly Terrace Devale Creek
July 6, 1981 584	"	Nat'l Mtg. Assn.		<i>co. assn.</i>	<i>et al</i> John J. Derrais	1546	196	66,000	Lot 10 Fox Ridge at N.P.R.
July 7, 1981 876	"	Federal S & L Assn.			Robert N. Hunter, <i>et al</i>	1546	388	53,200	Unit 5 Northgate trace N.P.R.
July 10, 1981 926	"	"	"		<i>co. assn.</i> Thomas B. Sneyter	1546	631	40,000	Unit 7 Northgate trace Batesman Rd.
July 10, 1981 1068	"	Nat'l Mtg. Assn.			Warren V. Christian	1546	655	40,000	Tract 7 Batesman Ct. + Chestnut St.
July 13, 1981 1060	"	Fed. S & L Assn.			Wayle R. Place	1546	795	78,200	Lots 16, 18, 20, 1st lot 22 for mtg. see Rem. Bk. 1483 pp. 582
July 13, 1981 967	"	Fed. S & L Assn.			Air Smith Co. Inc.	1546	763		Mod. & Assumption Agreement
July 13, 1981	"	Nat'l Mtg. Assn.		<i>inc.</i>	George M. Dummit, Jr. <i>et al</i>	1546	835		mtg. assigned to Melton, Allen & Williams, Inc. - for mtg. see REM Bk. 1545 pp. 891
1089 July 14, 1981 1176	"	Fed. S & L Assn.		<i>co. assn.</i>	Hallie Hughes <i>et al</i>	1151	686		Real Prop. Agreement
July 14, 1981 1163	"	Nat'l Mtg. Assn.			Preston A. Fosley	1546	870	33,700	Lot 195 Camden Lane for mtg. see Rem. Bk. 1537 pp. 676
July 14, 1981 1434	"	Fed. S & L Assn.			Nelson & Putman Builders S.C. Ltd. Pk.	1546	917		Reliance Unit of Holly Terrace N.P.R. for mtg. see Rem. Bk. 1537 pp. 687
July 16, 1981 1601	"	Fed. S & L Assn.			Darramp Associates	1547	172		Reliance Unit 3 Northgate trace N.P.R. for mtg. see Rem. Bk. 1518 pp. 329
July 17, 1981	"	Fed. S & L Assn.			Nelson & Putman Builders <i>inc.</i>	1547	372		Reliance Unit 63 Holly Terrace N.P.R.

INDIRECT or MORTGAGEE Index to Real Estate Mortgages - Greenville County, S. C.

Open at Proper Tab according to First Letter or Letters of Name and refer to Buff Sub-Index sheet for page reference.

KEYS PRINTING CO.

FILE NUMBER DATE OF RECORD	MORTGAGEES FAMILY NAMES	GIVEN NAMES ABCDEFGHIJ	GIVEN NAMES JKLMNO	GIVEN NAMES PQRSTUWXYZ	MORTGAGORS	BOOK	PAGE	AMOUNT	BRIEF DESCRIPTION, LOCATION, ETC. (NOT WARRANTED)
1602 July 17, 1981	Carolina				a.s.c. Ltd. P th . Darrany Associates	1547	373		For mtg. see Lem Bk. 1537 pg. 287 Release Unit 7 Northgate Trace
1709 July 20, 1981	"	"	"	"	a.s.c. Ltd. P th . Darrany Associates	1547	441		For mtg. see Lem Bk. 1537 pg. 687 Release Unit 6 Northgate Trace
1911 July 22, 1981	"	"	"	"	Buchanan Physical Therapy Assn. Vaughn, Edward, & Inc.	1547	660		For mtg. see Lem Bk. 1412 pg. 920 Mod & Assumption Agreement -
1876 July 22, 1981	"	"	"	"	Thomas B. Swartz	le-record		.00	
"	"	"	"	"	"	1547	540	40,000	For orig. mtg. see Lem Bk. 1546 pg. 631. Unit 7 Northgate Trace N.P.R.
2149 July 24, 1981	"	"	"	"	et al David J. Blacken	1547	810	26,500	Edwards Trust, sec. 4 Lot 35, Edwards Mill Rd.
2348 July 27, 1981	"	"	"	"	John Perkins	1547	906		For mtg. see Lem Bk. 1534 pg. 714 Mod & Assumption Agree.
2209 July 27, 1981	"	"	"	9.9.83 #	Frank Hunsucker	Deed Book			
2563 July 29, 1981	"	"	"	"	Darrany Associates	1152	475		Real Prop. Agree. For mtg. see Lem Bk. 1537 pg. 687 Release Unit 5 Northgate Trace H.P.R.
2564 July 29, 1981	"	"	"	"	Co. Inc. Robert R. Sabata, et al	1548	361		For mtg. see Lem Bk. 1488 pg. 569 Mtg. & Assumption Agreement
2642 July 30, 1981	"	"	"	"	Nat'l mtg. Investment	1548	386	71,200	Reverend M. Sec. 7 Lot 13 Richfield Terrace
2643 July 30, 1981	"	"	"	"	co. inc. John Mc Swann, et al	le-record		.00	870. Lot 195 Camden Lane
2552 July 31, 1981	"	"	"	"	Nat'l. mtg. Invest.	1548	394	33,700	For orig. mtg. see Lem Bk. 1546 pg. 319 For mtg. see Lem Bk. 1518 pg. 319
2927 July 31, 1981	"	"	"	"	Nelson & Putman Bldg. Inc.	1548	828		Release Unit 68 Holly Drive H.P.R. N.P.R.
2914 July 31, 1981	"	"	"	"	et al Michael L. Fant	1548	533	50,000	Unit 68 Holly Drive
2945 July 31, 1981	"	"	"	"	et al William Ralph Hilde, Jr.	1548	623	90,000	Traylor M. also Pub. Prop. Lot 236 (237) Woodvale Ave. N.P.R.
2945 July 31, 1981	"	"	"	"	Mrs. Rhine	1548	670	59,500	Unit 252 Ingleside

INDIRECT or MORTGAGEE Index to Real Estate Mortgages - Greenville County, S. C.

Open at Proper Tab according to First Letter or Letters of Name and refer to Buff Sub-Index sheet for page reference.

KEYS PRINTING CO.

(5-A)

FILE NUMBER DATE OF RECORD	MORTGAGEES FAMILY NAMES	GIVEN NAMES ABCDEFGH	GIVEN NAMES IJKLMNO	GIVEN NAMES PQRSTUVWXYZ	MORTGAGORS	BOOK	PAGE	AMOUNT	BRIEF DESCRIPTION, LOCATION, ETC. (NOT WARRANTED)
2173 July 31, 1981	Carolina	Federal S	& L Assn.		<i>etc</i> Roland R. Jallanca	<i>Re-Record</i> 1548	912	40,000 ⁰⁰	For orig. mtg. see R.E.M. bk. 1543 Pg. 722. Lot 323 Silver creek rd. Sugar Creek, Sec. I
" " 3146 Aug. 4, 1981	"	"	"		"	<i>Re-Record</i> 1548	912	60,014 ⁶²	Shut down Lot, Clarendon ave.
" " 3264 Aug. 4, 1981	"	"	"		<i>etc</i> James C. Kriplean	1548	991		
" " 3280 Aug. 5, 1981	"	"	"	Cancelled 2-8-91	Ingleads, Inc	1549	69		Release Unit 252 Ingleads H.P.R. For mtg. see R.E.M. bk. 1507 pg. 968 & Re-Record bk. 1508 pg. 360
" " 3328 Aug. 5, 1981	"	"	"	Cancelled 2-8-91	Robert Burtz, et al a ten Pts.	1153	87		Real Prop Agree For mtg. see R.E.M. bk. 1508 pg. 890 Mod. & Assumption Agreement
" " 3328 Aug. 5, 1981	"	"	"		A B & W Company a Pts.	1549	176		For mtg. see R.E.M. bk. 1494 pg. 217 Mod. & Assumption Agreement - Merifield Dr.
" " 3343 Aug. 5, 1981	"	"	"		Deleon & Putman Bldm.	1549	178		
" " 3439 Aug. 6, 1981	"	"	"		John a. Redmond	1549	95	20,000 ⁰⁰	Lot 27 Merifield Dr.
" " 3535 Aug. 7, 1981	"	"	"		Dr. E. Daniel Associates	1549	251		Release Dunham #121 Dr. E. Daniel Dr. Santa Ana Prop. Reg - For mtg. see R.E.M. bk. 1534 pg. 835 R.E.M. bk. 1440 pg. 202
" " 3747 Aug. 10, 1981	"	"	"		<i>etc</i> James R. Smith Jr. a S.C. Ltd. Pts.	1549	299		Mod. & Assump. agree. For mtg. see R.E.M. For mtg. see R.E.M. bk. 1551 pg. 687
" " 3869 Aug. 11, 1981	"	"	"		Laroux assoc.	1549	556		Release Unit 2 Northgate trace
" " 3835 Aug. 11, 1981	"	"	"		Robert C. Jones <i>etc</i> a S.C. Ltd. Pts.	1549	650	290,000 ⁰⁰	Lot Arcadia Dr. H.P.R. For mtg. see R.E.M. bk. 1537 pg. 687
					Laroux assoc.	1549	722		Release Unit 1 Northgate trace

INDIRECT or MORTGAGEE Index to Real Estate Mortgages - Greenville County, S. C.

Open at Proper Tab according to First Letter or Letters of Name and refer to Buff Sub-Index sheet for page reference.

KEYS PRINTING CO.

FILE NUMBER DATE OF RECORD	MORTGAGEES FAMILY NAMES	GIVEN NAMES ABCDEFGHIJ	GIVEN NAMES KLMNOPQ	GIVEN NAMES RSTUVWXYZ	MORTGAGORS	BOOK	PAGE	AMOUNT	BRIEF DESCRIPTION, LOCATION, ETC. (NOT WARRANTED)
4093 Aug 14, 1981	Carolina	Fed. S. & L. Assoc.			James M. Snyder et al	1549	851	59,500	Prop. Reg. Unit 3 Holly Grove Hts. Edwards Forest. Sec 4
4125 Aug 14, 1981	"	"			Isaac H Pennebaker et al	1549	880	37,137	Lot 27 Fernwood Dr.
4194 Aug 14, 1981	"	"			Roger W. Smith	1549	936	50,000	Prop. Reg. Unit 4 Northgate Trace Hts. Crescent Terrace
4178 Aug 14, 1981	"	"			Lester J. Jones	1549	945	20,000	Pt. lot 75 Capers St. Altamont Forest Sec 2
4293 Aug 17, 1981	"		Nat'l. Mtg. Invest.	Co. Inc.	Peter J. Elliman	1550	71	70,000	Lot 26 Hickory Ridge
4314 Aug 17, 1981	"	Fed. S. & L. Assoc.			Mr & Daniel Assoc.	1550	149		Release Townhome #113 on Daniel Green S. Hts. Prop. Reg. - for mtg. see Rem Bd. 1534 pg 835
4465 Aug 18, 1981	"	"			Mr & Daniel Assoc.	1550	149		Release Townhome #125 on Daniel Green S. Hts. Prop. Reg. - for mtg. see Rem Bd. 1534 pg 835
4733 Aug 21, 1981	"		Nat'l. Mtg. Invest. Co.	Inc.	Robert L. Van Name et al	1550	550	97,000	Sugar Creek sec. 2 Lot 481 Shady Creek Ct. for mtg. see Rem Bd. 1447 pg. 410
4952 Aug 24, 1981	"	Fed. S. & L. Assoc.			Carole B. Price et al	1550	808		Mod. & assumption agreement -
5363 Aug 28, 1981	"	Fed. S. & L. Assoc.			William J. Bates et al	1154	228		Real Prop. Agre.
5520 Aug 31, 1981	"	"			Richard A. Fude	1551	333	20,517	Lot 10 Cape Rd. Map 3 sec. 2 Sugar Creek
5615 Aug 31, 1981	"		Nat'l. Mtg. Invest.	Co. Inc.	David W. Rhodes, et al	1551	459	70,000	Lot 423 Creekside Pl. for mtg. see Rem Bd. 1523 pg. 130
5803 Sep 1, 1981	"	Fed. S. & L. Assoc.			Gerald L. Check, et al	1551	640		Mod. & assumption agreement for mtg. see Rem Bd. 1540 pg. 133
5746 Sep 1, 1981	"	Fed. S. & L. Assoc.			Ingliside, Inc.	1551	696		Release Unit 22 on Ingleside H. P. R.

INDIRECT or MORTGAGEE Index to Real Estate Mortgages -- Greenville County, S. C.

Open at Proper Tab according to First Letter or Letters of Name and refer to Buff Sub-Index sheet for page reference.

(5-L)

KEYS PRINTING CO.

FILE NUMBER DATE OF RECORD	MORTGAGEES FAMILY NAMES	GIVEN NAMES ABCDEFGH	GIVEN NAMES IJKLMNO	GIVEN NAMES PQRSTUVWXYZ	MORTGAGORS	BOOK	PAGE	AMOUNT	BRIEF DESCRIPTION, LOCATION, ETC. (NOT WARRANTED)
5743 Sept 1, 1981	Carolina	Federal S	& L Assn		Premier Investment Co. ^{Inc}	1551	699		For mtg. see Rem Ch. 1484 page 310 Release lot 4 Quail Ridge Sec III
5910 Sept 2, 1981	"	"	"	"	m. Daniel Assoc.	1551	772		Release Dunham #119 m. Daniel Assoc. S. H. Property - for mtg. see Rem Ch. 1534 pg. 835
5922 Sept 3, 1981	"	"	"	"	Robert W. Smith ^{et al}	1551	781	85,000 ⁰⁰	Sec 2 Lot 487 Sugar creek
6366 Sept 9, 1981	"	"	"	"	Nelson & Putman Bldg. Inc. ^{et al}	1552	286		For mtg. see Rem Ch. 1537 pg. 676 Release Unit 7 Holly Dawn St. P. R.
6361 Sept 9, 1981	"	"	"	"	Robert M. Joehansen	1552	208	17,000 ⁰⁰	Lot 10 Sigeville Rd. Sec III
6386 Sept 9, 1981	"	"	"	"	Mark A. Thuer, et al	1552	217	65,000 ⁰⁰	Lot 50 Sugar creek
6483 Sept 10, 1981	"	"	"	"	Nelson & Putman Bldg. Inc. ^{et al}	1552	460		For mtg. see Rem Ch. 1537 pg. 676 Release Unit 1 Holly Dawn St. P. R.
6477 Sept 10, 1981	"	"	"	"	Cathron & Darby Bldg. Inc. ^{et al}	1154	917		Rem Ch. 1418 pg. 247 Release Decament - for mtg. see P. R.
6567 Sept 11, 1981	"	"	"	"	Henry W. Seibel	1552	489	50,000 ⁰⁰	Unit 3-B Sugar creek Villas map 5 Sugar creek
6790 Sept 14, 1981	"	"	"	"	Landra Cobb Miller ^{et al}	1552	650	54,661 ⁷⁴	Lot 61 Sugar creek ea. For mtg. see Rem Ch. 1537 pg. 676
6777 Sept 14, 1981	"	"	"	"	Nelson & Putman Bldg. Inc. ^{et al}	1552	702		Release Unit 3 Holly Dawn St. P. R. For mtg. see Rem Ch. 1545 pg. 891
6849 Sept 15, 1981	"	"	"	"	George M. Dumit ^{et al}	1552	911		mtg. Arain Ind. Nat. Mtg. Assoc. pg. 333. Lot 10 Cash Dr.
6979 Sept 16, 1981	"	Fed. S	L Assn.		Richard A. Rude ^{et al}	1552	944	20,517 ⁶⁵	For orig. mtg. see Rem Ch. 1551 Sec 30
7063 Sept 17, 1981	"	"	"	"	Eugene N. Bedenbaugh ^{et al}	1553	17	37,813 ⁴⁸	Lot 44 Hazelwood

(over)

INDIRECT or MORTGAGEE Index to Real Estate Mortgages - Greenville County, S. C.

Open at Proper Tab according to First Letter or Letters of Name and refer to Buff Sub-Index sheet for page reference.

KEYS PRINTING CO.

FILE NUMBER DATE OF RECORD	MORTGAGEES FAMILY NAMES	GIVEN NAMES ABCDEFGHIJ	GIVEN NAMES JKLMNOPQ	GIVEN NAMES RSTUVWXYZ	MORTGAGORS	BOOK	PAGE	AMOUNT	BRIEF DESCRIPTION, LOCATION, ETC. (NOT WARRANTED)
7101 Sep. 17, 1981	Carolina	Fed. S. L. Assn.			Ursula Rhine	Re-record 1553	35	58,500 ⁰⁰	For orig. mtg. see R.E.M. Bk. 154P Pg. 676, Unit 252 Ingleside N.P.R.
" "	"	"	"	"	"	Re-record 1553	35		
7224 Sep. 19, 1981	"	Fed. S. & L. Assn.			Walter J. Alderton	1553	200		For mtg. see R.E.M. Bk. 1510 pg. 889 Mod. & assumption agreement
7192 Sep. 18, 1981	"	"	"		Premier Invest. Co.	1553	132	71,960 ⁰⁰	Sec. II Lot 10 Quail Ridge Sugar Creek sec. II
7304 Sep. 21, 1981	"	Nat'l. Mtg. Assn.			Thomas V. Brady, Jr.	1553	215	60,000 ⁵⁰	Lot 495 Sweetwater Ct. For mtg. see R.E.M. Bk. 1484 pg. 310 Release lot 10 Quail Ridge sec II N.P.R.
7323 Sep. 21, 1981	"	Fed. S. & L. Assn.			Premier Invest. Co. Inc.	1553	353		
7420 Sep. 22, 1981	"	"	"		A. James Nelson	1553	374	45,000 ⁰⁰	Unit 2 Holly Haven, N.P.R.
7449 Sep. 22, 1981	"	"	"		William N. Miller	1553	388	74,600 ⁰⁰	Unit 224 Ingleside
7398 Sep. 22, 1981	"	Fed. S. & L. Assn.			McDaniel Associates	1553	438		Release Townhome # 115 on E. Janet Drive S. Holly Prop. Div. - for mtg. see R.E.M. Bk. 1534 pg. 835 sec. two, Sugar Creek Lot 445 Sweetwater Ct.
7533 Sep. 23, 1981	"	Nat'l. Mtg. Assn.			Colin J. Tattam	1553	468	75,000 ⁵⁰	Sugar Creek sec II Lot 449 Sweetwater Ct.
7911 Sep. 28, 1981	"	"	"		Robert R. Dryden	1553	825	95,000 ⁰⁰	For mtg. see R.E.M. Bk. 1530 pg. 426 Mod. & assumption agreement
7918 Sep. 28, 1981	"	Fed. S. & L. Assn.			John C. Terrapin, et al	1553	746		For mtg. see R.E.M. Bk. 1481 pg. 748 Mod. & assumption agreement
7930 Sep. 28, 1981	"	Fed. S. & L. Assn.			Paul L. Wiget	1553	873		Mod. & assumption agreement R. Kanetarak
8128 Sep. 30, 1981	"	"	"		Thomas W. Taylor, et al	1554	38	50,000 ⁰⁰	Lot 23 & Pt. lot 22 E. Jarvis For mtg. see R.E.M. Bk. 1540 pg. 133 Release Unit 223 Ingleside H.P.R.
8096 Sep. 30, 1981	"	"	"		Ingleside, Inc.	1553	996		

INDIRECT or MORTGAGEE Index to Real Estate Mortgages — Greenville County, S. C.

KEYS PRINTING COMPANY, GREENVILLE, S. C.

Open at Proper Tab according to First Letter or Letters of Name and refer to Buff Sub-Index sheet for page reference.

5-M

FILE NUMBER DATE OF RECORD	MORTGAGEES FAMILY NAMES	GIVEN NAMES ABCDEFGHIJ	GIVEN NAMES JKLMNO	GIVEN NAMES PQRSTUVWXYZ	MORTGAGORS	BOOK	PAGE	Amount	BRIEF DESCRIPTION, LOCATION, ETC. (Not Warranted)
8219 Oct. 4, 1981	Carolina				<i>inc.</i> Nat'l. Mtg. Invest Co. David W. Rhodes, the	1554	138	70,000 ⁰⁰	For orig. mtg. see R&M BK-1551 Pg 459 Lot 423 creekside Rd. Sec. 2 Sugar creek
" "	"				" " "	1554	138		
8230 Oct. 4, 1981	"	Fed. S & L Loan.			<i>inc.</i> Northgate Home Joint Venture, a s.c. corp. et al	1554	152	376,000 ⁰⁰	Parcel 5 N. Main St.
8237 Oct. 1, 1981	"	"	"	"	Paul Douglas Marks, Jr.	1554	196	48,657 ¹⁵	Sugar creek Sec. 1 Lot 198 Grey Stone Ct.
8277 Oct. 1, 1981	"	"	"	"	Daniel W. Martin, the	1554	238	22,175 ²⁶	Camelot Lot 63 Camelot Dr.
8302 Oct. 1, 1981	"	"	"	"	<i>a S.C. Ltd. Pte.</i> Kavanaugh Associates	1554	304		For mtg. see REm Ch. 1537 Pg. 687 Release Unit 4 Northgate Home
8303 Oct. 1, 1981	"	"	"	"	McDaniel Associates	1554	306		Release Deedbook #127 McDaniel Kavanaugh Home N.P.R. - for mtg. see REm Ch. 1534 Pg. 835 + Sweetwater Rd.
8380 Oct. 2, 1981	"				<i>inc.</i> Nat'l. Mtg. Invest Co. John X. Kavanaugh, the	1554	344	85,200 ⁰⁰	Lot 439 Cor. Sweetwater Ct.
8564 Oct. 5, 1981	"	Fed. S & L Loan.			Dan J. Bale	1554	534	37,500 ⁰⁰	N.P.R. Unit 8 Holly Springs
8722 Oct. 6, 1981	"	Fed. S & L Loan.			Ingliside Inc.	1554	681		For mtg. see REm Ch. 1540 Pg 133 Release Unit 224 Ingliside Ct P.R.
8733 Oct. 6, 1981	"	Fed. S & L Loan.			Nelson & Putman III et al	1554	682		For mtg. see REm Ch. 1529 Pg. 676 Release Unit 8 Holly Springs N.P.R.
8665 Oct. 6, 1981	"	"	"	"	Ralph D. McYlasson	1554	598	10,000 ⁰⁰	Del Norte East. Sec. 2 Lot 234 Jussack Rd.
8824 Oct. 7, 1981	"	"	"	"	<i>inc.</i> Nelson & Putman III et al	1554	764		For mtg. see R&M BK-1537 Pg. 676 Release Unit 2 Holly Springs N.P.R.
8823 Oct. 7, 1981	"	"	"	"	<i>inc.</i> Nelson & Putman III et al	1554	765		For mtg. see R&M BK-1537 Pg. 676 Release Unit 6 Holly Springs N.P.R.
8820 Oct. 7, 1981	"	"	"	"	Fred W. Allen	1554	768		see R&M BK-1518 Pg. 803 Loan Mod. + assump. agree. for mtg.

INDIRECT or MORTGAGEE Index to Real Estate Mortgages — Greenville County, S. C.

KEYS PRINTING COMPANY, GREENVILLE, S. C.

Open at Proper Tab according to First Letter or Letters of Name and refer to Buff Sub-Index sheet for page reference.

FILE NUMBER DATE OF RECORD	MORTGAGEES FAMILY NAMES	GIVEN NAMES ABCDEFGHIJ	GIVEN NAMES JKLMNO	GIVEN NAMES PQRSTUVWXYZ	MORTGAGORS	BOOK	PAGE	Amount	BRIEF DESCRIPTION, LOCATION, ETC. (Not Warranted)
9320 Oct. 9, 1981	Caroline			S. Inc.	et al Nat'l. Mtg. Invest. Charles E. Wachter	1554	86p	70.00	Sec. 2nd Sugar Creek Lot 431 Cellside Ct.
9270 Oct. 0, 1981	"	Fed. S. L. Assn.			George Petusky, et al	1555	65	10,000	Sec. II Heritage Glen Lot 13, Heritage Lane
9195 Oct. 12, 1981	"	Fed. S. & L. Assn.			Preferred Home, Inc.	1555	113		3rd Mtg. see Rem. Bl. 1511 pg. 444 Mod. & Assumption Agmt
3392 Oct. 14, 1981	"	Fed. S. & L. Assn.			Norman F. Pulliam	1555	262		Rem. Bl. 1219 pg. 202, 13rd. 1370 pg. 7 Extn. Agreement. 1st Mtg. see
3394 Oct. 14, 1981	"	Fed. S. & L. Assn.			McDaniel Associates	1555	266		Release 2nd home = 101 McDaniel Assoc. S.
	"					1555	266		Mod. Prop. Reg. for Mtg. see Rem. Bl. 1534 pg. 835
9407 Oct. 14, 1981	"	Fed. S. & L. Assn.		Cancelled 10-26-84 # 12599 S. & Rk. 87-525 Dennis S. Indersley	Mark C. Puckett, et al	1156	763		Real Prop. Agmt. villas 2nd Sec. Prop.
9576 Oct. 15, 1981	"			Co. Inc.	et al Nat'l. Mtg. Invest. G. Vincent J. Ferris	1555	372	23,800	Lot 56 Terrace Ct. Sugar Creek
9561 Oct. 15, 1981	"	Fed. S. & L. Assn.			Timothy M. O'Neil, et al	1555	333		2nd Mtg. see Rem. Bl. 1457 pg. 950 Mod. & Assumption Agreement
9533 Oct. 15, 1981	"	Fed. S. & L. Assn.			McDaniel Associates	1555	400		Release 2nd home # 117 McDaniel Dennis S. Indersley. Prop. Reg.
	"					1555	400		for Mtg. see Rem. Bl. 1534 pg. 835
9803 Oct. 19, 1981	"	"	"	"	Bill Allen, et al	1555	561	22,000	Meadow Farms Sec-1 Lot 152 Miracle Dr. Fresh
9753 Oct. 19, 1981	"			Co. Inc.	et al Nat'l. Mtg. Invest. Robert R. Dryden	1555	676	95,000	Re-Record 875. Lot 449 Sweetwater Ct. Sugar Creek Sec. II
"	"			"	"	1555	676		Re-Record
9778 Oct. 19, 1981	"	Fed. S. & L. Assn.		Cancelled 9-1-87 # 10991 S. & Rk. 104-588 Dennis S. Indersley	Carlene Villard Jones	1157	14		Real Prop. Agreement for Orig. Mtg. see Rem. Bl. 1553 pg.
9712 Oct. 20, 1981	"				Mark A. Thues, et al	1555	705	65,000	for Orig. see Rem. Bl. 1552 pg. 217 Lot 50 Sugar Creek Sec II map I

INDIRECT or MORTGAGEE Index to Real Estate Mortgages — Greenville County, S. C.

KEYS PRINTING COMPANY, GREENVILLE, S. C.

☞ Open at Proper Tab according to First Letter or Letters of Name and refer to Buff Sub-Index sheet for page reference.

5-N

FILE NUMBER DATE OF RECORD	MORTGAGEES FAMILY NAMES	GIVEN NAMES ABCDEFGHIJ	GIVEN NAMES KLMNO	GIVEN NAMES PQRSTUVWXYZ	MORTGAGORS	BOOK	PAGE	Amount	BRIEF DESCRIPTION, LOCATION, ETC. (Not Warranted)
9851 Oct. 20, 1981	Carolina				Nat'l Mtg. Invert. Co. <i>Thomas V. Brady, Jr. et al</i>	Re-Record 1555	789	.00 60,000	2 nd Div. Sec Rem Bd. 1553 pg. 215 Lot 49.5 Sweetwater Rd. Sugar Creek Sec. II Book 1219 pg. 202
9952 Oct 20, 1981	"	Fed. S. & L Assoc.			Norman F. Sullivan	1555	813		Release lot. See Mtg. Sec Rem
10013 Oct 21, 1981	"	Fed. S. & L Assoc.		9-13-83	<i>9-13-83 # 8530 2nd Bk 82-570</i> Jaye I. Mc Mahon	Deed Book 1157	133		Real Prop Agreement
10146 Oct. 22, 1981	"				Nat'l Mtg. Invert. Co. <i>Edgar C. Fox et al</i>	1555	921	.00 110,000	Collin Creek Sec II Lot 35 Parkin Mill Rd.
10300 Oct. 23, 1981	"				Nat'l Mtg. Invert. Co. <i>Richard C. Nugent</i>	1556	81	.00 80,000	Sugar Creek Sec. II Lot 447 Sweetwater Ct.
10422 Oct 27, 1981	"	Fed. S. & L Assoc.	4-22-83	27590	<i>Cancelled</i> Raymond Burgess et al	Deed Book 1157	373		Real Property Agreement
10862 Oct 30, 1981	"	"	"	"	<i>Dannie S. Tankersley</i> Jim Williams, Inc.	1556	740		Mtg see 2 nd & 3 rd Bk. 1519 pg. 645 Loan mod. + assump. agree. To
10823 Oct. 30, 1981	"				Nat'l Mtg. Invert. Co. <i>H. Howard Clark et al</i>	1556	651	.00 102,700	Map 2, Sec. 2, Sugar Creek Lot 455 Sweetwater Rd.
10870 Oct. 30, 1981	"	Fed. S. & L Assoc.			<i>g. inc.</i> Thomas W. Campbell et al	1556	703	.23 59,572	5.17 ac. Butler 2 nd
10988 Nov. 2, 1981	"				Nat'l Mtg. Invert. Co. <i>Woodrow C. Simmons</i>	1556	834	.00 100,500	Dr. Lane see Pt. lot 105 Sugarberry
10991 Nov. 2, 1981	"	"	"	"	Jimmy D. Lee	1556	846	.00 24,200	H. & Jamison lot. Lots 27 + 28 Cor. Valley
10987 Nov. 2, 1981	"				Nat'l Mtg. Invert. Co. <i>Dr.</i> Jimmy D. Lee	1556	850	.00	2 nd Mtg. Sec Rem Bd. 1556 pg. 846 Mtg. Design 2 nd Nat'l Mtg. Co. Inc.
11448 Nov. 9, 1981	"	Fed. S. & L Assoc.			James M. Snyder, Inc.	De. Record 1557	300	.00 53,550	85 th Unit 3 rd Valley source 2 nd P. R. Foreign mtg. see 2 nd & 4 th Bk. 1549 pg.
11543 Nov. 9, 1981	"	"	"	"	Bechara Chaihan et al	1557	332	.82 34,694	Whitney Hills Lot 105 Simpson St.
11763 Nov. 11, 1981	"	"	"	"	Timothy J. Berbeck, Inc.	1557	523	.00 6,500	Lane Cleveland Forest Lot 1 Pt. lot Knollwood
11976 Nov. 13, 1981	"				Nat'l Mtg. Invert. Co. <i>inc.</i> David G. Ellison, et al	1557	673	.00 75,000	Colonial Estg. Pt. lot 13 Rodgers Dr.

INDIRECT or MORTGAGEE Index to Real Estate Mortgages — Greenville County, S. C.

KEYS PRINTING COMPANY, GREENVILLE, S. C.

☞ Open at Proper Tab according to First Letter or Letters of Name and refer to Buff Sub-Index sheet for page reference.

FILE NUMBER DATE OF RECORD	MORTGAGEES FAMILY NAMES	GIVEN NAMES ABCDEFGH	GIVEN NAMES IJKLMNO	GIVEN NAMES PQRSTUVWXYZ	MORTGAGORS	BOOK	PAGE	Amount	BRIEF DESCRIPTION, LOCATION, ETC. (Not Warranted)
12321 Nov. 13, 1981	Carolina			Co. are.	Enelipa J. Cizek	1557	728	73,000	Peable Creek H. IV sec. II Lot 25 Peable Creek et.
12029 Nov. 13, 1981	"			" "	Robert C. Ochs et al	1557	736	115,000	Terra Oaks Lot 1 Fisher Rd.
12085 Nov. 16, 1981	"			" "	Stephen R. Luch et al	1557	779	94,000	Sugar Creek Sec. 2 Lot 485 Shady Creek et.
12255 Nov. 18, 1981	"	Feb. S & L	cancelled Dannie S. Lankford as trustee	9-13-85 *	David L. Garrett, et al	1158	525		Real Prop. Agreement For mtg. see Rem. Ch. 1514 pg. 915 Mod. & Assumption Agre.
12306 Nov. 18, 1981	"	Feb. S & L	cancelled Dannie S. Lankford as trustee	7-17-84 *	The Victor Co. Inc. et al	1558	24		Real Property Agreement Mortgage, etc.
12340 Nov. 19, 1981	"	Feb. S & L	cancelled Dannie S. Lankford as trustee	7-17-84 *	David J. Wilson et al	1158	582		Real Property Agreement Mortgage, etc.
12576 Nov. 23, 1981	"	"	"	"	Danny Lee Carver et al	1558	236	18,000	Lot 132 Duxton St.
12723 Nov. 24, 1981	"			one.	Woodrow C. Simmons	1558	386	100,500	For mtg. see REM. Ch. 1556 Pg. 83-A. Pt. Lot 105 Sugarberry Dr. Paul Lee
12757 Nov. 25, 1981	"	Feb. S & L	cancelled Dannie S. Lankford as trustee	6-26-90 *	Daniel L. Allen, et al	1158	831		Real Property Agreement Richardson Hills
12762 Nov. 25, 1981	"	"	"	"	R. C. Robertson, et al	1558	407	22,150	Lot 29 Holox Dr. Sec. 2
12931 Nov. 30, 1981	"	"	"	"	Robert M. Leinweber et al	1558	620	50,000	Woodmalle ave. Myler Pt. Lot 252 1/2 Pt. lot 253
13239 Dec. 2, 1981	"			one.	Salvadge Eugene Hathcock	1558	903	40,250	Gardens also Personal Prop. Lot 42 Rockcrest Dr. Terrace
13436 Dec. 4, 1981	"	Feb. S & L		one.	Premier Invest. Co. Inc.	1559	164		For mtg. see REM. Ch. 1484 pg. 310 Mod. & Assumption Agre.
13509 Dec. 7, 1981	"	"	"	"	Helen J. Filey Adams	1559	197	32,700	N.H.L. Unit 7-D Briarcrest Condom.

(over)

INDIRECT or MORTGAGEE Index to Real Estate Mortgages — Greenville County, S. C.

KEYS PRINTING COMPANY, GREENVILLE, S. C.

Open at Proper Tab according to First Letter or Letters of Name and refer to Buff Sub-Index sheet for page reference.

5-0

FILE NUMBER DATE OF RECORD	MORTGAGEES FAMILY NAMES	GIVEN NAMES ABCDEFGH	GIVEN NAMES IJKLMNO	GIVEN NAMES PQRSTUVWXYZ	MORTGAGORS	BOOK	PAGE	Amount	BRIEF DESCRIPTION, LOCATION, ETC. (Not Warranted)
13528 Dec 7, 1981	Carolina	Federal S	& I. Assn		Edward E. Matney, et al	1559	214		For mtg. see Rem Bk. 1537 pg. 29 Mod. & assumption Agreement
13519 Dec 7, 1981	"	"	"		Premier Investment Co. Inc.	1559	237		For mtg. see Rem Bk. 1484 pg. 310 Release Lot 12 Quail Lodge Sec II
13580 Dec 8, 1981	"	"	"		David D. Ellison, et al	1559	252	75,000	for orig. mtg. see L & M Bk. 1557 Pg. 673. Bk. lot 13 Rodgers Rd. Colonial Ests.
"	"	"	"		"	1559	252		
13631 Dec 9, 1981	"	Fed. S I	L Assn.		Dan J. Bale	1559	382	37,500	for orig. mtg. see L & M Bk. 1554 pg. 584. Unit 8 Holly Jensen N.P.L.
"	"	"	"		"	1559	382		
13791 Dec 10, 1981	"	"	"		Marshall K. Lounsbury, et al	1559	494		For mtg. see Rem Bk. 1505 pg. 346 Mod. & Assumption Agreement
13796 Dec 10, 1981	"	"	"		McDaniel Associates	1559	496		Release Tomhams # 111 McDaniel Bk S. N. P. Reg. Reg. - for mtg. see Rem Bk. 1534 pg. 835
13869 Dec 14, 1981	"	"	"		Salvadge Eugene, et al	1559	616		For mtg. see Rem Bk. 1558 pg. 903 mtg. assigned Cameron - Brown Co. Knollwood Hgts. Mauldin Lot 8 Edgewood Dr.
13995 Dec 14, 1981	"	Fed. S I	L Assn.		Dean E. Bissey, et al	1559	662	40,700	
13987 Dec 14, 1981	"	Fed. S I	L Assn.		William F. Finnell	1559	673		For mtg. see Rem Bk. 1490 pg. 290 Mod. & assumption Agreement
13987 Dec 14, 1981	"	"	"		Neela Vakhani	1559	675		For mtg. see Rem Bk. 1515 pg. 601 Mod. & assumption Agreement
13987 Dec 14, 1981	"	"	"		William F. Finnell	1559	677		For mtg. see Rem Bk. 1533 pg. 612 Mod. & Assumption Agree. et al.
14409 Dec 18, 1981	"	"	"		William A. Cason, et al	1560	15	19,000	Lot Col. Country Rd. & Mill For mtg. see Rem Bk. 1534 pg. 835
14447 Dec 21, 1981	"	"	"		McDaniel Associates	1559	999		Release Tomhams # 109 McDaniel Bk. H. Bk.

INDIRECT or MORTGAGEE Index to Real Estate Mortgages — Greenville County, S. C.


KEYS PRINTING COMPANY, GREENVILLE, S. C.

Open at Proper Tab according to First Letter or Letters of Name and refer to Buff Sub-Index sheet for page reference.

FILE NUMBER DATE OF RECORD	MORTGAGEES FAMILY NAMES	GIVEN NAMES ABCDEFGHIJ	GIVEN NAMES KLMNO	GIVEN NAMES PQRSTUVWXYZ	MORTGAGORS	BOOK	PAGE	Amount	BRIEF DESCRIPTION, LOCATION, ETC. (Not Warranted)
14672 Dec. 23, 1981	Carolina	Federal	S. Lazen		McDaniel Assoc.	1560	473	780.00	17 1/2 E. Broad St. Parcel D = 2.4 acs.
15040 Dec. 30, 1981	"	"	Donnie S. Lankford	9-28-83 # 10398	et al Thomas F. Bridges	Deed Book 1160	160		Real Prop. Agcy.
15053 Dec. 30, 1981	"	"	"	"	Dixie N. Hessley	1560	726	16,793.65	Sec. 20 Sandalwood Lot 19 Sandalwood Dr.
15218 Dec. 31, 1981	"	"	"	"	Perrin Investment Co.	1560	960		Sp. Mtg. on Elm St. 1484 pg. 310 Release lot 25 Birch Ridge Court
15158 Dec. 31, 1981	"	"	"	"	Peter J. Van Noy, et al	1560	830	81,500.00	St. lot 12 W. Hwy. I-85
15153 Dec. 31, 1981	"	"	"	"	Peter J. Van Noy, et al	1560	834	98,500.00	St. lot 12 W. Hwy. I-85
15427 Jan. 5, 1982	"	"	"	"	Randolph Edwards, et al	1561	58	12,600.00	Lincoln Forest Lot 8 Lynch Pl.
15778 Jan. 5, 1982	"	"	"	"	Daniel E. Cox, et al	1561	82	57,000.00	Conecote I Lot 123 Kings mt. Dr.
15524 Jan. 6, 1982	"	"	"	"	David L. Henderson	1561	122	70,000.00	Forsyth, Sec. II Lot 86 Continental Dr.
15696 Jan. 8, 1982	"	Cancelled Donnie S. Lankford	3-6-84 #	27260	et al Leslie J. Brown, et al	Deed Book 1160	776		Real Prop. Agcy.
15783 Jan. 11, 1982	"	"	"	"	William W. Neizer	1561	365	16,000.00	Holly Hill Mount. Austin Sp. Lot 66 Fish Brook Way
15845 Jan. 11, 1982	"	"	"	"	John M. Numonich, et al	1561	399	70,000.00	Valdridge Dr. Home Estates Lot 60 cor. Henderson Rd.
15914 Jan. 12, 1982	"	"	Cancelled Donnie S. Lankford	11-29-90 # 5735	et al Johnny S. Earle, et al	Deed Book 1161	51		Real Property Agreement
15914 Jan. 12, 1982	"	"	"	"	Andrew J. George, et al	Deed Book 1161	52		Real Property Agreement
16135 Jan. 18, 1982	"	"	"	"	Richard W. Locke, et al	Deed Book 1161	145		Sp. Mtg. on Elm St. 1423 pg. 959 Release lot Chick Spg. Dr.
16351 Jan. 20, 1982	"	"	"	"	Elbert Lee Todd, et al	1561	786	5000.00	Oakland Terrace St. lots 12 & 13 Belle St.

INDIRECT or MORTGAGEE Index to Real Estate Mortgages — Greenville County, S. C.

KEYS PRINTING COMPANY, GREENVILLE, S. C.


 Open at Proper Tab according to First Letter or Letters of Name and refer to Buff Sub-Index sheet for page reference.

5-P

FILE NUMBER DATE OF RECORD	MORTGAGEES FAMILY NAMES	GIVEN NAMES ABCDEFGH	GIVEN NAMES IJKLMNO	GIVEN NAMES PQRSTUVWXYZ	MORTGAGORS	BOOK	PAGE	Amount	BRIEF DESCRIPTION, LOCATION, ETC. (Not Warranted)
16401 Jan 21, 1982	Carolina	7-12-82 #805 Federal S & L Assn		Cancelled Dannie S. Sankersley RMC	Sat Bk. 77-970 William P. Lenny, et al	Deed Book 1161	335		Real Prop. Agreement 2d mtg. see REm Bl. 1518 pg. 329 Reliance Mort Co. Holly Green St. Pk.
16428 Jan 24, 1982	"	"	"		Reliance & Putnam Bldg. Inc.	1561	912		
16464 Jan 21, 1982	"	"	"		Dr. Daniel Associate	1561	915		Reliance & Putnam #107 Dr. Daniel Green South Side Prop. Reg. - for mtg. see REm Bl. 1534 pg. 835
16772 Jan 26, 1982	"	"	"	Co-Inv. Nat'l Mtg. Investment	Charles E. Wachter, et al	1562	122		for mtg. see REm Bl. 1554 pg. 866 mtg. assign. m & J C mtg. marketing corp
16772 Jan 26, 1982	"	"	"	"	Charles E. Wachter, et al	1562	123		mtg. assign. m & J Marshall & Daley Bank on J. - for mtg. see REm Book 1554 pg. 866
16772 Jan 26, 1982	"	"	"	"	Robert L. VanNauw, et al	1562	124		for mtg. see REm Bl. 1550 pg. 550 mtg. assign. m & J C mtg. marketing corp.
16772 Jan 26, 1982	"	"	"	"	Robert L. VanNauw, et al	1562	125		mtg. assign. m & J Marshall & Daley Bank, on J. - for mtg. see REm Book 1550 pg. 550
16772 Jan 26, 1982	"	"	"	"	Mark A. Ihvor, et al	1562	126		for mtg. see REm Bl. 1552 pg. 217 & 1555 pg. 705 mtg. assign. m & J C mtg. marketing corp.
16772 Jan 26, 1982	"	"	"	"	Mark A. Ihvor, et al	1562	127		mtg. assign. m & J Marshall & Daley Bank, on J. - for mtg. see REm Bl. 1552 pg. 217 & 1555 pg. 705
16772 Jan 26, 1982	"	"	"	"	Colin J. Jattam, et al	1562	128		for mtg. see REm Bl. 1553 pg. 468 mtg. assign. m & J C mtg. marketing corp.
16772 Jan 26, 1982	"	"	"	"	Colin J. Jattam, et al	1562	129		mtg. assign. m & J Marshall & Daley Bank on J. - for mtg. see REm Book 1553 pg. 468

INDIRECT or MORTGAGEE Index to Real Estate Mortgages — Greenville County, S. C.

KEYS PRINTING COMPANY, GREENVILLE, S. C.

Open at Proper Tab according to First Letter or Letters of Name and refer to Buff Sub-Index sheet for page reference.

FILE NUMBER DATE OF RECORD	MORTGAGEES FAMILY NAMES	GIVEN NAMES ABCDEFGH	GIVEN NAMES IJKLMNO	GIVEN NAMES PQRSTUVWXYZ	MORTGAGORS	BOOK	PAGE	Amount	BRIEF DESCRIPTION, LOCATION, ETC. (Not Warranted)
16772 Jan 26, 1982	Carolina			Co Inc. nat'l mtg. Investment	Robert W. Smith, et al	1562	130		for mtg. see Rem Ok. 1551 pg. 781 mtg. assign. mtdc mtg. Marketing Corp
16772 Jan 26, 1982	"		"	"	Robert W. Smith, et al	1562	131		mtg. assign. mtd Marshall & Slaley Bank, as Tr. — for mtg. see Rem Ok. 1551 pg. 781
16772 Jan 26, 1982	"		"	"	Woodrow C. Simmons, Jr. et al	1562	132		for mtg. see Rem Ok. 1556 pg. 834 mtg. assign. mtdc mtg. Marketing Corp
16772 Jan 26, 1982	"		"	"	Woodrow C. Simmons, Jr. et al	1562	133		mtg. assign. mtd Marshall & Slaley Bank, as Tr. — for mtg. see Rem Ok. 1556 pg. 834
16772 Jan 26, 1982	"		"	"	David W. Rhodes, et al	1562	134		mtg. assign. mtdc mtg. Marketing Corp for mtg. see Rem Ok. 1551 pg. 459 Ok. second 1554 pg. 138
16772 Jan 26, 1982	"		"	"	David W. Rhodes, et al	1562	135		mtg. assign. mtd Marshall & Slaley Bank as Tr. — for mtg. see Rem Ok. 1551 pg. 459 second 1554 pg. 138 for mtg. see Rem Ok. 1557 pg. 736
16772 Jan 26, 1982	"		"	"	Robert C. Ocha, et al	1562	136		mtg. assign. mtdc mtg. Marketing Corp
16772 Jan 26, 1982	"		"	"	Robert C. Ocha, et al	1562	137		mtg. assign. mtd Marshall & Slaley Bank as Tr. — for mtg. see Rem Ok. 1557 pg. 736
16772 Jan 26, 1982	"		"	"	Richard C. Neugent, et al	1562	138		for mtg. see Rem Ok. 1556 pg. 81 mtg. assign. mtdc mtg. Marketing Corp
16772 Jan 26, 1982	"		"	"	Richard C. Neugent, et al	1562	139		mtg. assign. mtd Marshall & Slaley Bank, as Tr. — for mtg. see Rem Ok. 1556 pg. 81

INDIRECT or MORTGAGEE Index to Real Estate Mortgages — Greenville County, S. C.

KEYS PRINTING COMPANY, GREENVILLE, S. C.

Open at Proper Tab according to First Letter or Letters of Name and refer to Buff Sub-Index sheet for page reference.

5-9

FILE NUMBER DATE OF RECORD	MORTGAGEES FAMILY NAMES	GIVEN NAMES ABCDEFGHIJ	GIVEN NAMES KLMNO	GIVEN NAMES PQRSTUVWXYZ	MORTGAGORS	BOOK	PAGE	Amount	BRIEF DESCRIPTION, LOCATION, ETC. (Not Warranted)
16772 Jan 26, 1982	Carolina			Co. Inc. Nat'l Mtg. Investment	Stephen R. Luck, et al	1562	140		For mtg. see Rem Bk. 1557 pg. 779 Mtg. Assign. m b 2 C Mtg. Marketing Corp.
16772 Jan 26, 1982	"		"	"	Stephen R. Luck, et al	1562	141	}	mtg. Assign. mt. J Marshall + Doley Bank. as 2d. for mtg. see Rem Bk. 1557 Pg. 779
"	"		"	"	" " " "	1562	141		For mtg. see Rem Bk. 1554 pg. 344 Mtg. Assign. m b 2 C Mtg. Marketing Corp.
16772 Jan 26, 1982	"		"	"	John K. Kavanagh, et al	1562	142		mtg. Assign. mt. J Marshall + Doley Bank. as 2d. - for mtg. see Rem Bk. 1554 pg. 344
16772 Jan 26, 1982	"		"	"	John K. Kavanagh, et al	1562	143	}	For mtg. see Rem Bk. 1546 pg. 196 Mtg. Assign. m b 2 C Mtg. Marketing Corp.
"	"		"	"	" " " "	1562	143		mtg. Assign. mt. J Marshall + Doley Bank. as 2d. - for mtg. see Rem Bk. 1554 pg. 344
16772 Jan 26, 1982	"		"	"	John T. Berman, et al	1562	144	}	For mtg. see Rem Bk. 1555 pg. 921 Mtg. Assign. m b 2 C Mtg. Marketing Corp.
16772 Jan 26, 1982	"		"	"	" " " "	1562	145		mtg. Assign. mt. J Marshall + Doley Bank. as 2d. - for mtg. see Rem Bk. 1546 pg. 196
16772 Jan 26, 1982	"		"	"	Edgar C. Jay, et al	1562	146	}	For mtg. see Rem Bk. 1555 pg. 372 Mtg. Assign. m b 2 C Mtg. Marketing Corp.
16772 Jan 26, 1982	"		"	"	" " " "	1562	147		mtg. Assign. mt. J Marshall + Doley Bank. as 2d. for mtg. see Rem Bk. 1555 pg. 921
16772 Jan 26, 1982	"		"	"	Vincent J. Ferris, et al	1562	148	}	For mtg. see Rem Bk. 1555 pg. 372 Mtg. Assign. m b 2 C Mtg. Marketing Corp.
16772 Jan 26, 1982	"		"	"	" " " "	1562	149		mtg. Assign. mt. J Marshall + Doley Bank. as 2d. - for mtg. see Rem Bk. 1552 Pg. 372
						1562	149		

INDIRECT or MORTGAGEE Index to Real Estate Mortgages — Greenville County, S. C.

KEYS PRINTING COMPANY, GREENVILLE, S. C.

Open at Proper Tab according to First Letter or Letters of Name and refer to Buff Sub-Index sheet for page reference.

FILE NUMBER DATE OF RECORD	MORTGAGEES FAMILY NAMES	GIVEN NAMES ABCDEFGHIJ	GIVEN NAMES KLMNO	GIVEN NAMES PQRSTUVWXYZ	MORTGAGORS	BOOK	PAGE	Amount	BRIEF DESCRIPTION, LOCATION, ETC. (Not Warranted)
16772 Jan 26 1982	Carolina				David C. Ellison et al	1562	150		Mtg. Assign. Mt. J. C. Mtg. Marketing Corp. for Mtg. see REM Bk 1557 pg. 673 of re-issued 1559 pg. 252
"	"				"	1562	150		
"	"				David C. Ellison et al	1562	151		Mtg. Assign. Mt. J. Marshall & Daley Bank, on Jc. - for Mtg. see REM Book 1557 pg. 673 & re-issued 1559 pg. 252
"	"				"	1562	151		
16772 Jan 26 1982	"				Peter J. Ellison	1562	152		For Mtg. see REM Bk. 1558 pg. 71 Mtg. Assign. Mt. J. C. Mtg. Marketing Corp.
16772 Jan 26 1982	"				"	1562	153		Mtg. Assign. Mt. J. Marshall & Daley Bank on Jc. - for Mtg. see REM Book 1558 pg. 71
16772 Jan 26 1982	"				"	1562	153		
16772 Jan 26 1982	"				Robert R. Dryden et al	1562	154		Mtg. Assign. Mt. J. C. Mtg. Marketing Corp. for Mtg. see REM Bk. 1553 pg. 825 of re-issued 1555 pg. 676
"	"				"	1562	154		
16772 Jan 26 1982	"				Robert R. Dryden et al	1562	155		Mtg. Assign. Mt. J. Marshall & Daley Bank on Jc. - for Mtg. see REM Book 1553 pg. 825 & re-issued 1555 pg. 676
"	"				"	1562	155		
16772 Jan 26 1982	"				B. Howard Clark et al	1562	156		For Mtg. see REM Bk. 1556 pg. 651 Mtg. Assign. Mt. J. C. Mtg. Marketing Corp.
16772 Jan 26 1982	"				B. Howard Clark et al	1562	157		Mtg. Assign. Mt. J. Marshall & Daley Bank - on Jc. - for Mtg. see REM Book 1556 pg. 651
"	"				"	1562	157		
16772 Jan 26 1982	"				Emelyn P. Czich	1562	158		For Mtg. see REM Bk. 1559 pg. 728 Mtg. Assign. Mt. J. C. Mtg. Marketing Corp.

INDIRECT or MORTGAGEE Index to Real Estate Mortgages — Greenville County, S. C.

KEYS PRINTING COMPANY, GREENVILLE, S. C.

☞ Open at Proper Tab according to First Letter or Letters of Name and refer to Buff Sub-Index sheet for page reference.

5-R

FILE NUMBER DATE OF RECORD	MORTGAGEES FAMILY NAMES	GIVEN NAMES ABCDEFGHIJ	GIVEN NAMES JKLMNO	GIVEN NAMES PQRSTUVWXYZ	MORTGAGORS	BOOK	PAGE	Amount	BRIEF DESCRIPTION, LOCATION, ETC. (Not Warranted)
16772 Jan 26, 1982	Carolina			Co. Inc. Nat'l Mtg. Investment	Ernest P. Cizek	1562	159	}	Mtg. Assign. mt + J Marshall & Daley Bank. on 2d. - for mtg. see Rem Bank 1557 pg. 728
"	"			"	"	1562	159		
16772 Jan 26, 1982	"			"	et al Warren H. Christian Jr.	1562	160	}	Corp. for mtg. see Rem Bk. 1546 pg. 655 Mtg. Assign. M.D.C. mtg. marketing
16772 Jan 26, 1982	"			"	et al Warren H. Christian Jr.	1562	161		
"	"			"	"	1562	161	}	Mtg. Assign. mt + J Marshall & Daley Bank. on 2d. - for mtg. see Rem Bank 1546 pg. 655
16772 Jan 26, 1982	"			"	et al Thomas V. Brady Jr.	1562	162		
"	"			"	"	1562	162	}	Mtg. assign. M.D.C. mtg. marketing corp. for mtg. see Rem Bk. 1553 pg. 215 A/R record 1555 pg. 789
16772 Jan 26, 1982	"			"	et al Thomas V. Brady Jr.	1562	163		
"	"			"	"	1562	163	}	Mtg. Assign. mt + J Marshall & Daley Bank. on 2d. - for mtg. see Rem Bank 1553 pg. 215 + A/R record 1555 pg. 789
17253 Feb 2, 1982	"	Federal 51 L. Assn.			et al Walter E. Mueller	1562	606		
17880 Feb 9, 1982	"	"	"	"	Lighter Russell Frye	1563	190	20,000 ^{.00}	Deverger Place sec. 1 Lot 23 Deverger Pl.
17824 Feb 9, 1982	"	Fed. S. L. Assn.			a/bm Pto! A B & W Company	1563	229		3d. mtg. see Rem Bk. 1508 pg. 870 Mod. of Assumption Agreement
18191 Feb 12, 1982	"	"	"	"	Jesse A. Simmons	1563	531	29,700 ^{.00}	Club View Hpts. Lot 9 Tringham Blvd.
18254 Feb 15, 1982	"	"	"	"	et al Nelson & Putman Bldg.	1563	612		3d. mtg. see Rem Bk. 1494 pg. 217 Mod. of Assumption Agreement
18250 Feb 15, 1982	"			Cancelled Dannie S. Embury 9-2-87 # 104/31 S. 4 Bk. 104-675 1-22-88 # 325/11 S. E. 1511 106-859	Richard E. Ballinger, et al	1162	422		Real Property Agreement
18770 Feb 23, 1982	"	"	"	"	et al Lucky L. Miller	1564	136	56,000 ^{.00}	Windsor, Ochs, sec. 2 Lot 12 Buckingham Way

INDIRECT or MORTGAGEE Index to Real Estate Mortgages — Greenville County, S. C.

KEYS PRINTING COMPANY, GREENVILLE, S. C.

☞ Open at Proper Tab according to First Letter or Letters of Name and refer to Buff Sub-Index sheet for page reference.

FILE NUMBER DATE OF RECORD	MORTGAGEES FAMILY NAMES	GIVEN NAMES ABCDEFGH	GIVEN NAMES IJKLMNO	GIVEN NAMES PQRSTUVWXYZ	MORTGAGORS	BOOK	PAGE	Amount	BRIEF DESCRIPTION, LOCATION, ETC. (Not Warranted)
18761 Feb. 22, 1982	Carolina			10-5-83 #	11290 Sat Bk. 82-1161 Louise A. Waters	Deed Book 1162	764		Real Prop Agree
18840 Feb. 23, 1982	"			"	Edward L. Smith, et al	Deed Book 1162	778		Real Prop Agree
19113 Feb. 25, 1982	"	"	"	"	James Robert Davis	1564	499	26,000	Hills, sec 1. Lot 15 Whippermill
19435 Mar. 1, 1982	"	"	"	"	John E. Dwyer, et al	1564	845		Sh. 1436 pg. 55 Mod. Agree - for mtg. see Rem
19435 Mar. 1, 1982	"	"	"	"	Lavin Halpern, et al	1564	847		Sh. 1312 page 542 Mod. Agree - for mtg. see Rem
19444 Mar. 2, 1982	"	"	"	"	Nelson & Putman Bldg Co.	1564	852	350,000	9 units Holly Jawn 267 St. 951 pg. 149
19641 Mar. 3, 1982	"	"	"	"	Steen Manous, et al	1564	999		Release, for mtg. see
19756 Mar. 4, 1982	"	"	"	"	Nelson & Putman Bldg Co.	1565	147		Release Units 9 thru 16 & Unit 67 Holly Jawn Non-Prop. Reg. - for mtg. see Rem Bk. 1518 pg. 319
20012 Mar. 8, 1982	"	"	"	"	Samuel C. McYee, et al	1565	329	25,000	10 percent terrace Lot 71 Capers St.
20238 Mar. 10, 1982	"	"	"	"	Jenny Whinn	1565	562		see Rem Bk. 1364 pg. 122 Modification Agreement - for mtg. for mtg. see Rem Bk. 1530 pg. 294
20753 Mar. 17, 1982	"	"	"	"	Carolina Fed. S. & L. Assoc.	1566	41		Mod. & Assumption Agree. Rem Bk. 1106 pg. 523
20754 Mar. 17, 1982	"	"	"	"	Lora L. Gilstrap	1566	45		System. Agree. for mtg. see see Rem. Ph. II Sec 2 Austin 20.
20762 Mar. 17, 1982	"	"	"	"	Donald L. Warren, et al	1565	977	51,577	Lot 31 Plantation Dr. Holly
20843 Mar. 18, 1982	"			5-2-85 #	285 Bk. 89-868 Edward M. Nabun, et al	Deed Book 1164	91		Real Prop Agree. for mtg. see Rem Bk. 1514 pg. 611
20989 Mar. 19, 1982	"			"	L. Robert Baker, et al	1566	134		Mod. & Assumption Agree.

*Cancelled
Dannie S. Lusk
FMC*

*Cancelled
Dannie S. Lusk
FMC*

INDIRECT or MORTGAGEE Index to Real Estate Mortgages — Greenville County, S. C.

KEYS PRINTING COMPANY, GREENVILLE, S. C.

Open at Proper Tab according to First Letter or Letters of Name and refer to Buff Sub-Index sheet for page reference.

5-5

FILE NUMBER DATE OF RECORD	MORTGAGEES FAMILY NAMES	GIVEN NAMES ABCDEFGH	GIVEN NAMES IJKLMNO	GIVEN NAMES PQRSTUWXYZ	MORTGAGORS	BOOK	PAGE	Amount	BRIEF DESCRIPTION, LOCATION, ETC. (Not Warranted)
20954 Mar 19, 1982	Carolina			Nat'l Mtg. Invest Co. Inc.	Herbert R. Pairier	1566	179		For mtg. see Rem Bk. 1477 pg. 746 Release Lien from Judgment Roll # 82-596
20954 Mar 19, 1982	"			" " " "	Roscoe J. Donaldson et al a S.C. Gen P'ty	1566	180		For mtg. see Rem Bk. 1270 pg. 658 Release Lien from Judgment Roll # 82-599
21197 Mar 23, 1982	"	Fed. S. & L Assoc.			Northgate Trace Joint Venture	1566	332		For mtg. see Rem Bk. 1554 pg. 152 Release Unit 29 Northgate Trace
21199 Mar 23, 1982	"	Fed. S. & L Assoc.			W. M. Rose	1566	234		For mtg. see Rem Bk. 1125 pg. 267 Mod. & Assumption Agreement
21200 Mar 23, 1982	"	" " "			Jimmy C. Dixon et al	1566	336		see Rem Bk. 1223 pg. 71 Extension Agreement - for mtg.
21254 Mar 24, 1982	"	" " "			William E. Jones, trustee	1566	361	10,000	Lat 15 Highview anc.
21455 Mar 26, 1982	"	" " "			Miller D. Scarborough, trustee	1566	578	62,900	Sec. 1 Lat 81 Devergen Pl.
21660 Mar 29, 1982	"	Fed. S. & L Assoc.			Christopher Bucher	1566	747		Rem Bk. 1423 pg. 889 Extension Agreement - for mtg. see
21660 Mar 29, 1982	"	Fed. S. & L Assoc.			Billy A. Barrett, et al	1566	749		see Rem Bk. 1434 pg. 584 Modification Agreement - for mtg.
22032 Apr 1, 1982	"	Fed. S. & L Assoc.			Carl E. Lee	1566	981		For mtg. see Rem Bk. 1500 pg. 92 Mod. & Assumption Agreement
22115 Apr 2, 1982	"	Fed. S. & L Assoc.			10-18-90*50969 St. St. 121-911 Walter B. Hunt	Deed Book 1164	922		Real Prop. Agreement
22518 Apr 7, 1982	"	Fed. S. & L Assoc.			Charles N. Graham et al	1567	513		see Rem Bk. 1272 pg. 484 Extension Agreement - for mtg.
22557 Apr 8, 1982	"	Fed. S. & L Assoc.			Premier Invest. Co. Inc.	1567	518	71,950	Sec. II Lat 15 Quail Ridge
22536 Apr 8, 1982	"	Fed. S. & L Assoc.		3-2-89 Donald E. Bator	* 9124 St. St. 112-1225	Deed Book 1165	134		Real Prop. Agree.
22602 Apr 8, 1982	"	Fed. S. & L Assoc.			Clara B. Cox	1567	559		see Rem Bk. 1452 pg. 61 Extension Agreement - for mtg.
22943 Apr 14, 1982	"	Fed. S. & L Assoc.			Premier Investment Co. Inc.	1567	923		For mtg. see Rem Bk. 1484 pg. 310 Release Lat 15 Quail Ridge Sec 2

INDIRECT or MORTGAGEE Index to Real Estate Mortgages — Greenville County, S. C.

KEYS PRINTING COMPANY, GREENVILLE, S. C.

Open at Proper Tab according to First Letter or Letters of Name and refer to Buff Sub-Index sheet for page reference.

FILE NUMBER DATE OF RECORD	MORTGAGEES FAMILY NAMES	GIVEN NAMES ABCDEFGH	GIVEN NAMES IJKLMNO	GIVEN NAMES PQRSTUVWXYZ	MORTGAGORS	BOOK	PAGE	Amount	BRIEF DESCRIPTION, LOCATION, ETC. (Not Warranted)
22943 Apr. 14, 1982	Carolina	Fel. S. & L. Ann.			Premier Investment Co. Inc.	1567	924		3rd mtg. see Rem Bk. 1484 pg. 310 Release Lot 11 Quail Ridge sec. 1
22944 Apr. 14, 1982	"	" "			Premier Investment Co. Inc.	1567	925		2nd mtg. see Rem Bk. 1536 pg. 306 Mod. & Assumption Agreement
22944 Apr. 14, 1982	"	" "			The Vista Co. Inc.	1567	927		3rd mtg. see Rem Bk. 1538 pg. 338 Mod. & Assumption Agreement
22945 Apr. 14, 1982	"	" "			Premier Investment Co. Inc.	1567	929		Rem Bk. 1484 pg. 310 Exten. Agreement - for mtg. see
22945 Apr. 14, 1982	"	" "			The Vista Co. Inc. et al	1567	931		Rem Bk. 1514 pg. 915 Exten. Agreement - for mtg. see
22945 Apr. 14, 1982	"	" "			Chandrabent B. Patel. et al	1567	933		Rem Bk. 1354 pg. 790 Exten. Agreement - for mtg. see
23058 Apr. 15, 1982	"	" "			Harold L. Ball	1567	962	17,000	Shille Ct. Rockdale sec. 2 Lot 241 Camden Pt. &
23436 Apr. 20, 1982	"			see	Henry J. Raab	1568	307	125,000	sec. 2 Lot 22 Sateville Forest
23370 Apr. 21, 1982	"	Fel. S. & L. Ann.			Bacon Enterprises Inc. J.S.C.	1568	351		3rd mtg. see Rem Bk. 1515 pg. 318 Mod. & Assumption Agreement
23534 Apr. 21, 1982	"	Fel. S. & L. Ann.			Joe W. Miller	1568	446		2nd mtg. see Rem Bk. 1538 pg. 331 Mod. & Assumption Agre.
23535 Apr. 21, 1982	"	" "			Neela Vakharia	1568	448		Rem Bk. 1515 pg. 601 Exten. Agreement - for mtg. see
23768 Apr. 26, 1982	"	Fel. S. & L. Ann.			Fred Phillips Turner et al	1568	674	55,600	Lot 3 N. Main St.
23801 Apr. 26, 1982	"	Fel. S. & L. Ann.			George Devin Page et al	1165	938		Real Prop. Agre. Rem Bk. 1500 pg. 648
23956 Apr. 27, 1982	"	Fel. S. & L. Ann.			Foothill Delta P. Inc.	1568	810		Exten. Agreement - for mtg. see
24052 Apr. 28, 1982	"	" "			J. J. & R. Metal Work, Inc.	1568	875		Release lien from Judgment Roll # 82-729 for mtg. see Rem Bk. 1336 pg. 214
	"	" "			" "	1568	875		

INDIRECT or MORTGAGEE Index to Real Estate Mortgages — Greenville County, S. C.

KEYS PRINTING COMPANY, GREENVILLE, S. C.

Open at Proper Tab according to First Letter or Letters of Name and refer to Buff Sub-Index sheet for page reference.

5-T

FILE NUMBER DATE OF RECORD	MORTGAGEES FAMILY NAMES	GIVEN NAMES ABCDEFGHIJ	GIVEN NAMES JKLMNO	GIVEN NAMES PQRSTUVWXYZ	MORTGAGORS	BOOK	PAGE	Amount	BRIEF DESCRIPTION, LOCATION, ETC. (Not Warranted)
24302 May 30, 1982	Carolina	Federal S	& L Assn.		Martha V. Lanning	1569	124	25,000 ⁻⁰⁰	Lot 241 Pt. lot 25 near Hill Pg. Holly Ave Mount. M. H. Sec. 4
"	"	"	"	"	"	1569	124		
24386 May 3, 1982	"				Benjamin H. Gardner, Jr. ^{et al}	Deed Book			Real Property Agreement
24518 May 4, 1982	"	Cancelled Dannie S. Linderley	3-17-83 # 23430		Agnes C. Grant	1166	297		Real Property Agreement
24595 May 5, 1982	"	"	"		Edward N. Barnes, ^{et al}	1569	373	58,200 ⁰⁰	Sec. 1 Sugar Creek Lot 14.3 Sugar Creek Lane
24592 May 5, 1982	"	Cancelled Dannie S. Linderley	9-29-82 # 7760	Set Bk. 78-391	Robin D. Norris, ^{et al}	1166	482		Real Prop Agree
25236 May 12, 1982	"	"	"		Fred W. Allen	1569	948		In mty. see Rem Bk. 1518 pg. 803 Mod. + Assumption Agreement
25548 May 17, 1982	"	"	"		John C. Sanford ^{et al}	1570	280		In mty. see Rem Bk. 1443 pg. 948 Modification Agreement
25560 May 17, 1982	"	"	"		McDaniel Associates	1570	285		Release 200 home 47 in Daniel Green Creekside Dr. Prop. Reg. partly. see Rem Bk. 1566 pg. 473
25663 May 18, 1982	"	"	"		Robert W. Hassell, Jr. ^{et al}	1570	348		Mod. + Assumption Agreement for mty. see Rem Bk. 1506 pg. 115 O. H. Reed Bk. 1507 pg. 238
25781 May 29, 1982	"	"	"		William P. Lenny ^{et al}	1570	427	13,400 ⁰⁰	Cherryfield Est. Sec. 1 Lot 165 Charleston Ave.
25923 May 21, 1982	"	"	"		Nelson & Putman Bldg. Inc.	1570	639		In mty. see Rem Bk. 1564 pg. 852 Release Unit 67 Holly Drive Holly
26087 May 24, 1982	"	"	"		Nelson & Putman Bldg. Inc.	1570	848		In mty. see Rem Bk. 1564 pg. 852 Release Unit 15 Holly Drive Holly
26490 May 27, 1982	"	"	"	g. inc. Nat. L. mty. Assn.	Robert V. Fiegel	1571	137	61,200 ⁰⁰	Northgate Place N. W. R. Unit 33 N. Main St.

INDIRECT or MORTGAGEE Index to Real Estate Mortgages — Greenville County, S. C.

KEYS PRINTING COMPANY, GREENVILLE, S. C.

Open at Proper Tab according to First Letter or Letters of Name and refer to Buff Sub-Index sheet for page reference.

FILE NUMBER DATE OF RECORD	MORTGAGEES FAMILY NAMES	GIVEN NAMES ABCDEFGHIJ	GIVEN NAMES KLMNO	GIVEN NAMES PQRSTUVWXYZ	MORTGAGORS	BOOK	PAGE	Amount	BRIEF DESCRIPTION, LOCATION, ETC. (Not Warranted)
26508 May 27, 1982	Carolina	Fed. S. & L. Assoc.			^{a S.C. Gen. Pts.} Northgate Trace Joint Venture	1571	203		For mty. see Rem Bk. 1554 pg. 152 Release Unit 31 Northgate Trace
26460 May 27, 1982	"	"	"	"	Preferred Homes Inc.	1571	206		For mty. see Rem Bk. 1524 pg. 41 Mod. & Assumption Agreement
26460 May 27, 1982	"	"	"	"	Preferred Homes Inc.	1571	208		For mty. see Rem Bk. 1528 pg. 52 Mod. & Assumption Agree.
26460 May 27, 1982	"	"	"	"	Preferred Homes Inc.	1571	210		For mty. see Rem Bk. 1511 pg. 444 Mod. & Assumption Agreement
26840 June 1, 1982	"	"	"	"	Cathman & Darby Bldg. Inc.	1571	552		For mty. see Rem Bk. 1507 pg. 437 Mod. & Assumption Agreement
26955 June 2, 1982	"	"	"	"	Premier Investment Co. Inc.	1571	726		For mty. see Rem Bk. 1484 pg. 310 Release lot 21 Quail Ridge dr. etc.
27246 June 4, 1982	"	"	"	"	Nat'l Mty. Invest. Co. Inc. ^{et al} Napier Miles Hutchins	1571	909	37,000	Chick Spr. 28 acre - also per prop. 4 lots 13 and lots 14 + 15 Finley Ln
27180 June 4, 1982	"	Fed. S. & L. Assoc.			Clifford D. Milton	1168	136		Real Prop. Agree
27481 June 8, 1982	"	Fed. S. & L. Assoc.			Donald J. Raven, et al	1572	164		For mty. see Rem Bk. 1272 pg. 71 Mod. & Assumption Agreement
27482 June 8, 1982	"	"	"	"	Kenneth F. Crocker, et al	1572	166		Rem Bk. 1392 pg. 38 Mod. Agreement - For mty. see
27569 June 9, 1982	"	"	"	"	Mary W. Slight, et al	1572	185	66,000	Catlin's Trace SEC. I Lot 15 Wakefield Ct.
27594 June 9, 1982	"	"	"	"	Nat'l Mty. Invest. Co. Inc. Rebecca A. Cooley	1572	259		Release lien from Judgment Rec #82-3254 - For mty. see Rem Book 1502 pg. 125
27554 June 9, 1982	"	"	"	"	Nat'l Mty. Invest. Co. Inc. Billy J. Johnson	1572	254		Release lien from Judgment Rec #82-3253 - For mty. see Rem Bk 1247 pg. 317
27929 June 11, 1982	"	Fed. S. & L. Assoc.			^{a S.C. Gen. Pts.} Northgate Trace Joint Venture	1572	519		For mty. see Rem Bk. 1554 pg. 152 Release Unit 32 Northgate Trace

INDIRECT or MORTGAGEE Index to Real Estate Mortgages — Greenville County, S. C.

KEYS PRINTING COMPANY, GREENVILLE, S. C.

☞ Open at Proper Tab according to First Letter or Letters of Name and refer to Buff Sub-Index sheet for page reference.

FILE NUMBER DATE OF RECORD	MORTGAGEES FAMILY NAMES	GIVEN NAMES ABCDEFGHIJ	GIVEN NAMES KLMNO	GIVEN NAMES PQRSTUVWXYZ	MORTGAGORS	BOOK	PAGE	Amount	BRIEF DESCRIPTION, LOCATION, ETC. (Not Warranted)
27900 June 14, 1982	Carolina			2-16-87	87 # 33441 S.F. Blk. 100-323 Steven K. Harrison et al	Deed Book 1168	585		Real Property Agreement servant & tenant rights.
28097 June 15, 1982	"				Susan V. Phillips	1572	718	25,500	Lot 14 Longview
28176 June 16, 1982	"			9.1.88	# 11596 S.F. Blk. 109-1856 Donald R. Wham	Deed Book 1168	716		Real Prop. Agree
28356 June 17, 1982	"				Nelson & Putnam Bldg. Co.	1573	51		for mtg. see Lem Bl. 1564 p. 852 Release Unit 9 Holly Grove St. P. R.
28420 June 18, 1982	"				Frank B. Walter, Jr.	1573	91	45,000	Unit 8 Northgate Place N.Y.C.
28476 June 18, 1982	"				Elizabeth P. Ellenberg	1573	131	50,000	Zone Admitted Sec. II Lot 197 Greenwood
28498 June 18, 1982	"				John A. Brown, Sr.	1573	146	99,500	Lot Woodland Way
28603 June 21, 1982	"				Colvin, N. Durrett, et al	1573	286	24,000	Richmond Hills, Sec. 5 Lot 53 Sylvania Ct.
28682 June 22, 1982	"			3-22-84	# 29198 S.F. Blk. 84-1278 Phillip E. Boston, et al	Deed Book 1169	81		Real Property Agreement
28800 June 23, 1982	"			6-13-83	# 33667 S.F. Blk. 181-109 James B. Dilstrap, et al	Deed Book 1169	119		Real Property Agreement
28836 June 23, 1982	"				Raymond E. Bradley, et al	1573	493	100,000	Lot 10 Stratton Place
28926 June 24, 1982	"				6-20-90 # 36138 S.F. Blk. 119-1254 Larry W. et al	Deed Book 1169	184		Real Prop. Agree.
29052 June 25, 1982	"				Michael J. Vermillion	1573	723	51,500	Unit 62 Holly Grove N.Y.C.
29021 June 25, 1982	"				John J. Lechnick, et al	1573	671	77,000	Dahlia, Sec. II Lot 25 Dahlia Dr.
29093 June 28, 1982	"				N. Ann Mabry, et al	1573	739	52,400	Carroll Hts. Lot 9 Sunrise Ave.
29179 June 28, 1982	"				Walter Leonard Fugh	1573	828	78,000	Lot Waccamaw Ave.

INDIRECT or MORTGAGEE Index to Real Estate Mortgages — Greenville County, S. C.

KEYS PRINTING COMPANY, GREENVILLE, S. C.

Open at Proper Tab according to First Letter or Letters of Name and refer to Buff Sub-Index sheet for page reference.

FILE NUMBER DATE OF RECORD	MORTGAGEES FAMILY NAMES	GIVEN NAMES ABCDEFGHIJ	GIVEN NAMES KLMNO	GIVEN NAMES PQRSTUVWXYZ	MORTGAGORS	BOOK	PAGE	Amount	BRIEF DESCRIPTION, LOCATION, ETC. (Not Warranted)
29081 June 28, 1982	Carolina			Cancelled 7-30-82 # 2405	et al H. Bailey Hendley	Deed Book 1169	324		Blk. 77-1301 Real Property agree
29239 June 29, 1982	"				et al Richard E. Joth	Deed Book 1169	429		Real Property agree.
29215 June 29, 1982	"	"	"		Janet L. Gibson	1573	876	32,478	Unit 62 Sutherland N.P.R.
29217 June 29, 1982	"	"	"		Billy J. Moss	1573	904	39,120	Bellingham Sec. IV Sville Lot 53 Brookmere Rd.
246 July 2, 1982	"	"	"		Lewis L. Bistrup	1574	427		Ass. for mtg. see Rem. bk. 1091 pg. 327 mtg. assigned American Feb. 5, 82
497 July 6, 1982	"	"	"		John Hill Paylor, III	1574	646	63,600	Adams Lot 2 Chisalm trail
496 July 6, 1982	"	"	"		Kathy M. Childress	1574	656	15,000	Watts - Hunt St. Lot 5 Wray Ct. Roseman
587 July 8, 1982	"	"	"		et al Thomas A. Lee	Deed Book 1169	849		Real Property Agreement
794 July 12, 1982	"	"	"		Lonnie D. Clayton	1574	963	51,200	Heritage Lake Lot 42 Harness trail
962 July 13, 1982	"	"	"		Richard E. Parrott	1575	119	30,000	Mt. Viewfield Pt. Sec. I Lot 99 Stalury Rd.
936 July 13, 1982	"	"	"		Nelson & Putnam	1575	172		N.P. for mtg. see Rem. bk. 1518 pg. 329 Release Unit 62 Holly Springs
1022 July 14, 1982	"				et al Moxie Miles Hutchins	1575	249		for mtg. see Rem. bk. 1571 pg. 909 mtg. assign to Fed. Nat'l. Mtg. Assoc.
1265 July 14, 1982	"				Earl D. Brubler	Deed Book 1170	231		see Rem. bk. 1302 pg. 836 Subordination of mtg. - Joe O'By
1747 July 22, 1982	"				Auston N. Moore	1575	855	42,200	Pt. late 243 also R/W mtg. assign
1788 July 23, 1982	"				et al Roland Richter	1575	930	94,400	Leble Creek Sec. II Pt. IV Lot 79 Leble Stone Lane
1940 July 26, 1982	"				et al Charles R. Lindsey	Deed Book 1170	714		Real Prop. Agree.

INDIRECT or MORTGAGEE Index to Real Estate Mortgages — Greenville County, S. C.

KEYS PRINTING COMPANY, GREENVILLE, S. C.

☞ Open at Proper Tab according to First Letter or Letters of Name and refer to Buff Sub-Index sheet for page reference.

5-V

FILE NUMBER DATE OF RECORD	MORTGAGEES FAMILY NAMES	GIVEN NAMES ABCDEFGHIJ	GIVEN NAMES KLMNO	GIVEN NAMES PQRSTUVWXYZ	MORTGAGORS	BOOK	PAGE	Amount	BRIEF DESCRIPTION, LOCATION, ETC. (Not Warranted)
2036 July 27, 1982	Carolina	Federal S	& L Assn.		a.s.c. Ben. Hts. Four House Properties	1576	184	62,500 ^{.00}	Int. in alley Lot E North St. also East Valley sec I
19449 July 30, 1982	"	"	"		William R. Edison	1576	544	55,000 ^{.00}	Lot 3 Westview ave.
2641 Aug 2, 1982	"	"	"		M. Thomas Edwards Jr.	1576	779	32,000 ^{.00}	Shannon Spruce Lot 73 Brookview Ct.
2639 Aug 2, 1982	"	"	"		Thomas E. Ferguson	1576	802	57,500 ^{.00}	Line Brook Forest Lot 87 White Oak Dr.
2566 Aug 2, 1982	"	"	"		Glenn E. Smith Sr.	Dead Book	1171 110		Creek sec I for Mtg. see REM Ch 1419 Pg 758 Release 1.15 acre Sugar Creek Rd. Sugar
2120 Aug 3, 1982	"	"	"	9-30-83 #	Michael B. Cook et al	Dead Book	1171 407		Real Prop. Agreement
3232 Aug 9, 1982	"	"	"	6-20-90 #	Stephen L. Mays et al	Dead Book	1171 740		Real Prop. Agreement
3232 Aug 9, 1982	"	"	"	3-7-89 #	C. H. Fowler	Dead Book	1171 741		Real Prop. Agreement
3232 Aug 9, 1982	"	"	"		Jerry S. Davis et al	Dead Book	1171 742		Real Prop. Agreement
3417 Aug 10, 1982	"	"	"		M. Daniel Associates	1577	486		REM Ch. 1560 pg. 473 Release Unit 8 - for mtg. see
3582 Aug 11, 1982	"	"	"		Robert E. Connor, III	1577	619	18,500 ^{.00}	Lot 5 R/W Summit Dr.
3829 Aug 16, 1982	"	"	"		John Witt et al	1577	861	52,400 ^{.00}	Lot 101 Pine Brook Forest
3881 Aug 16, 1982	"	"	"		Roger C. Rumer	1577	879	8,550 ^{.00}	Lot 219 Inglewood Ave. Prop. Reg
3967 Aug 17, 1982	"	"	"		Sherry Beth Hazard	1577	994	70,000 ^{.00}	Unit 254 Inglewood Ave. Prop. Reg
4069 Aug 18, 1982	"	"	"		Jack A. Smith et al	1578	57	22,600 ^{.00}	sec I Lot 65 Brookfield West
4111 Aug 18, 1982	"	"	"		Inglewood, Inc.	1578	135		for mtg. see REM Ch. 1531 pg. 252 Release Unit 222 Inglewood St. P.H.

INDIRECT or MORTGAGEE Index to Real Estate Mortgages — Greenville County, S. C.

KEYS PRINTING COMPANY, GREENVILLE, S. C.

Open at Proper Tab according to First Letter or Letters of Name and refer to Buff Sub-Index sheet for page reference.

FILE NUMBER DATE OF RECORD	MORTGAGEES FAMILY NAMES	GIVEN NAMES ABCDEFGH	GIVEN NAMES IJKLMNO	GIVEN NAMES PQRSTUVWXYZ	MORTGAGORS	BOOK	PAGE	Amount	BRIEF DESCRIPTION, LOCATION, ETC. (Not Warranted)
4094 Aug. 17, 1982	Carolina	Federal St & L. osen.			Stephan E. O'Rourke ^{etal}	1578	26	88,800 ⁰⁰	see P.D. done see Pt. lots 64863 done
4435 Aug 23, 1982	"	"	"	"	William F. Finnell	1578	259		Release Unit 6 Rainbow Villa N.P. Prop. Reg. - for mtg. see R Em Ch. 1533 pg. 617 1st. 1490 pg. 290
4404 Aug 23, 1982	"	"	^{cancelled}	10-9-89 # 45771 2d. 8k. 115-1571	William J. Fowler ^{etal}	Deed Book	1172	582	Real Prop. Agree.
4404 Aug 23, 1982	"	"	"	"	Jon J. Mc Knight ^{etal}	Deed Book	1172	583	Real Prop. Agree.
4775 Aug. 26, 1982	"	"	"	"	Carl J. Matheny, Jr. ^{etal}	1578	686	68,400 ⁰⁰	N.P.R. Unit 225 Ingleside
4731 Aug. 26, 1982	"	"	"	"	Ingleside, Inc.	1578	830		Release Unit 225 Ingleside N.P.R. for mtg. see R 64 4. 1507 Pg. 9681 Re-Record Ch. 1508 pg. 360
"	"	"	"	"	"	1578	830		
4800 Aug. 26, 1982	"	"	"	"	Ingleside, Inc.	1578	835		Release Unit 254 Ingleside N.P.R. for mtg. see R 64 4. 1507 Pg. 9681 + Ch. Record Ch. 1508 pg. 360
"	"	"	"	"	"	1578	835		
5085 Aug. 31, 1982	"	"	"	"	Joseph A. Bergen, ^{etal}	1579	144	71,750 ⁰⁰	Lot for Orig. see deed Ch. 1158 pg. 525 Subordination of Real Prop. Agree.
5342 Sep. 1, 1982	"	"	"	"	David L. Barrett, ^{etal}	Deed Book	1173	179	Morningside Lot 4 Rockhouse Rd.
5319 Sep. 1, 1982	"	"	"	"	Sylvia A. Smith, ^{etal}	1579	446	44,550 ⁰⁰	Sec. 2 McQuain Gardens Lot 123 Blaylock St.
5357 Sep. 1, 1982	"	"	"	"	John J. Douglas, Jr. ^{etal}	1579	487	21,000 ⁰⁰	
5565 Sep. 3, 1982	"	^{cancelled}	^{Donnie S. Lankersley}	10-1-87 # 15758 2d BK 1064-1651	Kenneth W. Dillman ^{etal}	Deed Bk.	1173	399	Real Prop. Agree.
5701 Sep. 7, 1982	"	^{cancelled}	^{Donnie S. Lankersley}	2-14-96 # 8475	Edward L. Small, ^{etal}	Deed Book	1173	477	Real Prop. Agree.

INDIRECT or MORTGAGEE Index to Real Estate Mortgages — Greenville County, S. C.

KEYS PRINTING COMPANY, GREENVILLE, S. C.

☞ Open at Proper Tab according to First Letter or Letters of Name and refer to Buff Sub-Index sheet for page reference.

5 W

FILE NUMBER DATE OF RECORD	MORTGAGEES FAMILY NAMES	GIVEN NAMES ABCDEFGHIJ	GIVEN NAMES KLMNO	GIVEN NAMES PQRSTUVWXYZ	MORTGAGORS	BOOK	PAGE	Amount	BRIEF DESCRIPTION, LOCATION, ETC. (Not Warranted)
5968 Sep 9, 1982	Carolina	Federal S &	L Assn.		<i>500 p. inc.</i> Nelson & Putman	1580	36	.00	Trance N.P.R. Units 41, 42, 43, 44, Holly
6037 Sep 9, 1982	"				<i>inc.</i> Carl P. Whitmer, Jr.	1580	73	120,000	Lot Southland ave.
6265 Sep 13, 1982	"	2nd. N.P.R. Assn.			Jack E. Shaw	1580	282		Release Unit 32 within many vol N.P.R. Reg. - priority. see Lem Book 1492 pg 4
6348 Sep 14, 1982	"				Jack J. Perry, et al	1580	441		Mtg. assigned to Sec. of Housing & Urban Dev. - for mtg. see R.E.M. 1323 pg. 647
6685 Sep 16, 1982	"	Federal S & L Assn.			Samuel D. Vaughan	1580	668	15,000	For orig. mtg. see R.E.M. Bk. 1534 Pg. 800 & R.E. Lease Bk. 1541 Pg. 788
"	"	"	"	"	"	1580	668		Lot 1 Rutledge Rd.
6789 Sep 17, 1982	"	"	"	"	Robert Pallitser, et al	1580	771	67,000	Lot 25 Arturigo Lane
6926 Sep 20, 1982	"	"	"	"	Cecil N. Nelson, Jr. et al	1580	874	57,000	Lot 2
7064 Sep 21, 1982	"	"	"	"	<i>a kin. Pts.</i> McDaniel Associates	1581	59		By mtg. see Lem Bk. 1560 pg. 473 Release Unit 10
7196 Sep 23, 1982	"	<i>Cancelled</i> Dannie S. Lankford		2-23-84 # 25913	<i>et al</i> Dennis L. McCullough, Jr.	1174	475		Real Prop. Agree.
7498 Sep 27, 1982	"	"	"	"	Walter M. Ozel, et al	1581	547	71,200	Woodhill Lot 7 Camelot Dr.
7576 Sep 28, 1982	"	"	"	"	Archie L. Owing, et al	1174	743		Real Property Agree.
7829 Sep 30, 1982	"	"	"	"	<i>Venture, a.s.c. Mem. Pts.</i> Northgate Trace Joint	1581	833	144,000	Trance N.P.R. N. Main St. Units 22, 23, 24 Northgate
7898 Sep 30, 1982	"	"	"	"	John A. Vann	1581	935	53,500	N.P.R. N. Main St. Unit 30 Northgate Trace

INDIRECT or MORTGAGEE Index to Real Estate Mortgages — Greenville County, S. C.

KEYS PRINTING COMPANY, GREENVILLE, S. C.

☞ Open at Proper Tab according to First Letter or Letters of Name and refer to Buff Sub-Index sheet for page reference.

FILE NUMBER DATE OF RECORD	MORTGAGEES FAMILY NAMES	GIVEN NAMES ABCDEFGH	GIVEN NAMES IJKLMNO	GIVEN NAMES PQRSTUVWXYZ	MORTGAGORS	BOOK	PAGE	Amount	BRIEF DESCRIPTION, LOCATION, ETC. (Not Warranted)
7978 Oct. 1, 1982	Carolina	Federal SIZ assn.			John S. Hentry	1582	78	59,350 ⁰⁰	N.P.L. Unit 16 Holly Laine
7970 Oct. 1, 1982	"	Federal SIZ assn.		Cancelled 10-23-87	William E. King	Dead Book	1175	17	Real Prop. Reg.
8161 Oct. 4, 1982	"	"	"		Donald J. Kromewetter	1582	309	78,350 ⁰⁰	N.P.L. Unit 253 Angleside
8327 Oct. 5, 1982	"	"	"		Northgate Home Joint	1582	542		Prop. Reg. see Ch. 4 Bl. 1534 pg. 152 Release Unit 30 Northgate Home
8557 Oct. 7, 1982	"	"	"		Henry Mills Galliam	1582	647		For Mtg. see Rem Bl. 1369 pg. 395 Mtg. Orig. Carolina Fed SIZ assn
9339 Oct. 18, 1982	"	Cancelled Dennis S. Lankersley 1-16-84		220188	Roger D. Finch et al	Dead Book	1175	849	Real Property Agreement
9339 Oct. 18, 1982	"	Cancelled Dennis S. Lankersley 4-18-85 # 31338		EX BK 89-458	James L. Ordell et al	Dead Book	1175	850	Real Property Agreement
9952 Oct. 25, 1982	"	"	"		William F. Finnell	1583	954		Release Unit 17 Rainbow Villa Non Prop. Reg. - for mtg. see Rem Bl. 1533 pg. 617 + 1490 pg. 290
9951 Oct. 25, 1982	"	"	"		William F. Finnell	1583	955		Release Unit 27 Rainbow Villa Non Prop. Reg. - for mtg. see Rem Bl. 1533 pg. 617 + 1490 pg. 290
10104 Oct. 26, 1982	"	"	"		William F. Finnell	1584	72		for mtg. see Rem Bl. 1533 pg. 617 + 1490 pg. 290 Release Unit 5 Rainbow Villa H.P.R.
10104 Oct. 26, 1982	"	"	"		William F. Finnell	1584	73		for mtg. see Rem Bl. 1533 pg. 617 + 1490 pg. 290 Release Unit 23 Rainbow Villa H.P.R.
10104 Oct. 26, 1982	"	"	"		William F. Finnell	1584	74		for mtg. see Rem Bl. 1533 pg. 617 + 1490 pg. 290 Release Unit 10 Rainbow Villa H.P.R.
10104 Oct. 26, 1982	"	"	"		William F. Finnell	1584	75		for mtg. see Rem Bl. 1533 pg. 617 + 1490 pg. 290 Release Unit 2 Rainbow Villa H.P.R.
10212 Oct. 27, 1982	"	"	"		William F. Finnell	1584	173		for mtg. see Rem Bl. 1533 pg. 617 + 1490 pg. 290 Release Unit 15 Rainbow Villa H.P.R.

INDIRECT or MORTGAGEE Index to Real Estate Mortgages — Greenville County, S. C.

KEYS PRINTING COMPANY, GREENVILLE, S. C.

☞ Open at Proper Tab according to First Letter or Letters of Name and refer to Buff Sub-Index sheet for page reference.

5X

FILE NUMBER DATE OF RECORD	MORTGAGEES FAMILY NAMES	GIVEN NAMES ABCDEFGH	GIVEN NAMES IJKLMNO	GIVEN NAMES PQRSTUVWXYZ	MORTGAGORS	BOOK	PAGE	Amount	BRIEF DESCRIPTION, LOCATION, ETC. (Not Warranted)
10213 Oct 27, 1982	Carolina	F	E	D	William F. Finnell <i>att. in fact</i>	1584	174		Intty. see Rem Bk. 1533 pg. 617 & 1490 pg. 290 Release Unit 19 Rainbow Villa H. P. R.
10613 Nov. 1, 1982	"	"	"	"	John N. Michael <i>att. in fact</i>	1584	659	65,000 ^{.00}	Sec. 1 Sugar Creek Lot 332 Briar Creek Rd. H. P. R.
10583 Nov. 1, 1982	"	"	"	"	John A. Slaughter, Jr. <i>att. in fact</i>	1584	630	58,500 ^{.00}	Unit 66 Holly Springs H. P. R.
10622 Nov. 1, 1982	"	"	"	"	Caroline E. Gwing	1584	663	42,500 ^{.00}	Unit 31 Northgate Trace H. P. R.
10721 Nov 2, 1982	"	"	"	"	William F. Finnell	1584	877		Release Unit 13 Rainbow Villa H. P. R.
"	"	"	"	"	"	1584	877		Intty. see Rem Bk. 1533 pg. 617 & Bk. 1490 pg. 290
10763 Nov 2, 1982	"	"	"	"	Jimmy R. Landall, <i>att. in fact</i>	1584	823	67,500 ^{.00}	1.86 ac. Farrington H. P. R.
10842 Nov 3, 1982	"	F	E	D	Merran A. Day, <i>att. in fact</i>	1584	943	7,500 ^{.00}	Lot 136 Willowood
10915 Nov 4, 1982	"	"	"	"	John R. Vann	1585	01	53,500 ^{.00}	For orig. mtg. see REM Bk. 1585 Pg. 1. Unit 30 Northgate Trace H. P. R. N. Main St.
"	"	"	"	"	"	1585	01		
11132 Nov 5, 1982	"	"	"	"	William F. Finnell	1585	188		Release Unit 4 Rainbow Villa H. P. R.
"	"	"	"	"	"	1585	188		For mtg. see REM Bk. 1533 pg. 617 & Bk. 1490 pg. 290
11132 Nov 5, 1982	"	"	"	"	William F. Finnell	1585	189		Release Unit 16 Rainbow Villa H. P. R.
"	"	"	"	"	"	1585	189		For mtg. see REM Bk. 1533 pg. 617 & Bk. 1490 pg. 290
11131 Nov 5, 1982	"	"	"	"	William F. Finnell	1585	190		Release Unit 9 Rainbow Villa H. P. R.
"	"	"	"	"	"	1585	190		For mtg. see REM Bk. 1533 pg. 617 & Bk. 1490 pg. 290

INDIRECT or MORTGAGEE Index to Real Estate Mortgages — Greenville County, S. C.

KEYS PRINTING COMPANY, GREENVILLE, S. C.

Open at Proper Tab according to First Letter or Letters of Name and refer to Buff Sub-Index sheet for page reference.

FILE NUMBER DATE OF RECORD	MORTGAGEES FAMILY NAMES	GIVEN NAMES ABCDEFGH	GIVEN NAMES IJKLMNO	GIVEN NAMES PQRSTUVWXYZ	MORTGAGORS	BOOK	PAGE	Amount	BRIEF DESCRIPTION, LOCATION, ETC. (Not Warranted)
11131 Nov. 5, 1982	Carolina	Federal S & L Assn			William F. Finnell	1585	191		Release Unit 9 Rainbow Villa H.P.R. for mtg. - see R.E.M. Bk. 1533 p. 619 & Bk. 1490 p. 290
"	"	"	"	"	"	1585	191		
11464 Nov. 10, 1982	"	"	"	"	Steven J. Cartee, ^{co. sec.} the	1585	553	27,075	Lot 9 Camlet Lane Dwenger Pl. Sec. 15
11559 Nov. 11, 1982	"	Nat'l. Mtg. Assn.			George Francis Friedell	1585	663	65,000	Lot 364 Cassette Ct.
11599 Nov. 12, 1982	"	Fed. S. & L. Assn.			Northgate Trace Joint Venture a.s.c. Inc. Pres.	1585	853		In mtg. see R.E.M. Bk. 1554 p. 152 Release Unit 31 Northgate Trace Sec. II, old strip Mauldin
11647 Nov. 12, 1982	"	"	"	"	Thomas N. Collins, ^{sec.} the	1585	754	49,100	Lots 95 98 99 100 Forester Woods
11841 Nov. 15, 1982	"	Nat'l. Mtg. Assn. & S.			Keith O. Stone, ^{the} the	1585	952	33,250	Lot 28 Clemson Ave. In mtg. see R.E.M. Bk. 1585 p. 952
11823 Nov. 15, 1982	"	Nat'l. Mtg. Assn. & S.			Keith O. Stone, ^{the} the	1585	956		In mtg. assign. Fed. Nat'l Mtg. Assn.
12129 Nov. 18, 1982	"	Fed. S. & L. Assn.			Robert F. Jallison, ^{the} the	1177	501		Real Prop. Acq. Map 6 Duke Creek
12243 Nov. 19, 1982	"	"	"	"	Donald L. Van Riper, ^{the} the	1586	387	37,700	Lot 354 Cliffwood Lane
12501 Nov. 23, 1982	"	"	"	"	John J. Gentry, ^{the} the	1586	827	59,350	For orig. mtg. see R.E.M. Bk. 1582 p. 78. Unit 16 Holly Towne H.P.R.
"	"	"	"	"	"	1586	827		
12560 Nov. 23, 1982	"	"	"	"	Nelson & Putman Sldr. Inc.	1586	849		In mtg. see R.E.M. Bk. 1564 p. 252 Release Unit 16 Holly Towne H.P.R.
12559 Nov. 23, 1982	"	"	"	"	Nelson & Putman Bldg. Inc.	1586	850		In mtg. see R.E.M. Bk. 1518 p. 319 Release Unit 66 Holly Towne H.P.R.
12695 Nov. 24, 1982	"	"	"	"	Northgate Trace Joint Venture	1587	19		In mtg. see R.E.M. Bk. 1554 p. 152 Release Unit 36 Northgate Trace
12728 Nov. 24, 1982	"	Nat'l. Mtg. Assn. & S.			Robert D. Riegel	1586	963		In mtg. see R.E.M. Bk. 1571 p. 137 Mtg. Assign. M.C.C. Mtg. Marketing Corp.

INDIRECT or MORTGAGEE Index to Real Estate Mortgages — Greenville County, S. C.

KEYS PRINTING COMPANY, GREENVILLE, S. C.

☞ Open at Proper Tab according to First Letter or Letters of Name and refer to Buff Sub-Index sheet for page reference.

5 X

FILE NUMBER DATE OF RECORD	MORTGAGEES FAMILY NAMES	GIVEN NAMES ABCDEFGHIJ	GIVEN NAMES KLMNOPQ	GIVEN NAMES RSTUVWXYZ	MORTGAGORS	BOOK	PAGE	Amount	BRIEF DESCRIPTION, LOCATION, ETC. (Not Warranted)
12728 Nov. 24, 1982	Carolina				Robert E. Reigel	1586	964		for mtg. see Rem Bk. - 1571 pg. - 137 mtg. assign Banker's Trust of S.C. 2A.
13263 Dec. 1, 1982	"				John B. McKelvey, et al	1587	720	65,000	Lat 380 Deningen Pl. Sec. 15
13202 Dec. 1, 1982	"				Marshall G. Feimster, Jr. et al	1587	754		for mtg. see Rem Bk. - 1376 p. 65 Assumption: Assn. with Release
13592 Dec. 6, 1982	"				Jimmy A. Randall, et al	1588	48	67,500	1.86 acs. Garrigdon Mt. for orig. mtg. see R&H Bk. 1584 pg. 823
13620 Dec. 6, 1982	"				Martin B. Crow, et al	1588	59	120,000	Henderson Rd. 1.263 acs., also leasehold
14008 Dec. 9, 1982	"				Jimmy A. Randall, et al	1588	400		mtg. assigned Banker's mtg. bnf.
"	"				"	1588	400		for mtg. see Rem Bk. - 1584 pg. p. 234 re-assess 1588 pg. 420
14490 Dec. 14, 1982	"				Martin B. Crow, et al	1588	994	120,000	for orig. mtg. see R&H Bk. 1588
"	"				"	1588	994		A. 58. 1.263 acs. also stop
"	"				"	1588	994		Henderson Rd.
14608 Dec. 16, 1982	"				Nelson & Putman	1589	202	163,200	for orig. mtg. see R&H Bk. 1580
"	"				"	1589	202		A. 38. 41, 42, 43, 44 Wally Spence Jr. P.R.
14728 Dec. 16, 1982	"				Kenneth L. Poxton, et al	1589	290		mtg. see R&H Bk. 1463 p. 977 subordination of mtg. for orig.
14728 Dec. 16, 1982	"				Kenneth L. Poxton, et al	1589	291		mtg. see R&H Bk. 1463 p. 977 subordination of mtg. for orig.
14983 Dec. 20, 1982	"				Fred W. Allen	1589	634		Rem Bk. - 1517 pg. 803 Mod. & Equip. Dept. - for mtg. see
14983 Dec. 20, 1982	"				See Smith Co. Inc. et al	1589	635		Rem Bk. - 1514 pg. 915 Mod. & Equip. Dept. - for mtg. see
14983 Dec. 20, 1982	"				The Viata Co. Inc.	1589	463		see Rem Bk. - 1537 pg. 338 Mod. & Equip. Dept. - for mtg.

INDIRECT or MORTGAGEE Index to Real Estate Mortgages — Greenville County, S. C.

KEYS PRINTING COMPANY, GREENVILLE, S. C.

☞ Open at Proper Tab according to First Letter or Letters of Name and refer to Buff Sub-Index sheet for page reference.

FILE NUMBER DATE OF RECORD	MORTGAGEES FAMILY NAMES	GIVEN NAMES ABCDEFGH	GIVEN NAMES IJKLMNO	GIVEN NAMES PQRSTUVWXYZ	MORTGAGORS	BOOK	PAGE	Amount	BRIEF DESCRIPTION, LOCATION, ETC. (Not Warranted)
15102 Dec 21, 1982	Carolina	Fed. S. L. Assoc.			Nelson + Putnam Bldg. ^{one.}	1589	753		For mtg. see Rem Ch. 1510 pg. 319 Release of mortgage Holly Ann H. P. R.
15304 Dec 27, 1982	"				Nat'l. mtg. Invest. Corp. ^{one.}	1590	222	68,000	Castle's Group, Sec. 2 Lot 29 Westover Rd.
15540 Dec 27, 1982	"				Nat'l. mtg. Invest. Corp. ^{one.}	1590	226		For mtg. see Rem Ch. 1590 pg. 222 Mtg. assign. Fed. Nat'l. Mtg. Assn.
16332 Jan 4, 1983	"				Nat'l. mtg. Invest. Corp. ^{one.}	1590	868	120,000	For orig. mtg. see Rem Ch. 1588 Pg. 598 Re-Record BK. 1588 Pg. 994
"	"				"	1590	868		P. 263 sec., also easement, Henderson Rd.
16674 Jan 7, 1983	"	Fed. S. L. Assoc.			William F. Finnell	1591	247		Release Unit 14 + 18 Rainbow Village N.P.R. For orig. mtg. see Rem Ch. 1490 Pg. 70 + J Ch. 1533 Pg. 617
"	"	"	"	"	"	1591	247		
"	"	"	"	"	"	1591	247		
17076 Jan 12, 1983	"	"	"	"	William F. Finnell	1591	694		Release Unit 25 Rainbow Village N.P.R.
"	"	"	"	"	"	1591	694		For mtg. see Rem Ch. 1533 pg. 617 Ch. 1490 pg. 290
17072 Jan 12, 1983	"	"	"	"	See Smith Co. Inc. et al	1591	697		For mtg. see Rem Ch. 1514 pg. 915 Release lot 23 Brookfield Westside
17070 Jan 12, 1983	"	Mr. Security	Fred S. + L. Assoc.		Brown Enterprises of C. Inc. ^{one.}	1591	698		see Rem Ch. 1515 pg. 318 Mod. + inst. Agreement - For mtg. Lane, Clelland, Forest
17364 Jan 17, 1983	"				Nat'l. mtg. Invest. Corp. ^{one.}	1592	41	67,450	lots 15, 16, + 17, Flinnwood cont for mtg. see Rem Ch. 1580 pg. 73
18488 Jan 28, 1983	"				Carl D. Whitmer, Jr. ^{et al}	1593	128		Mtg. assign. to MHC mtg. Marketing
18487 Jan 28, 1983	"				Carl D. Whitmer, Jr. ^{et al}	1593	129		For mtg. see Rem Ch. 1580 pg. 73 Mtg. assign. to Bankers Tr. of S.C. 21.
18726 Jan 31, 1983	"				Marvin B. Crow. et al	1593	374		mtg. assign. MHC mtg. Marketing Corp. For mtg. see Rem Ch. 1588 pg. 59 record 1588 pg. 994 + 1000 and 1590 pg. 868
"	"				"	1593	374		

INDIRECT or MORTGAGEE Index to Real Estate Mortgages — Greenville County, S. C.

KEYS PRINTING COMPANY, GREENVILLE, S. C.

Open at Proper Tab according to First Letter or Letters of Name and refer to Buff Sub-Index sheet for page reference.

FILE NUMBER DATE OF RECORD	MORTGAGEES FAMILY NAMES	GIVEN NAMES ABCDEFGHIJ	GIVEN NAMES KLMNOPQ	GIVEN NAMES RSTUVWXYZ	MORTGAGORS	BOOK	PAGE	Amount	BRIEF DESCRIPTION, LOCATION, ETC. (Not Warranted)
18726 Jan 31, 1983	Carolina				Nat'l. mtg. Invest. Co. Inc. - Marvina B. Crowl, et al	1593	275		mtg. assign. Bankers Trust of S.C. 2d.
"	"				"	1593	375		For mtg. see R&E bk. 1588 pg. 594 re-issued 1588 pg. 994 re-issued 1590 pg. 868
18951 Feb 1, 1983	"	Feb. S. L. Loon.			Steven J. Costello, et al	1593	644	27,075.00	553 1/2 lot 9 Camellat Lane for mtg. mtg. see R&E bk. 1585 pg.
19746 Feb 19, 1983	"				Nat'l. mtg. Invest. Co. Inc. - Malcolm J. Jones	1594	355	57,350.00	cell. sec. 2 also sec. 100 Lot 58 Sugar Creek Rd. Sugar
19855 Feb 19, 1983	"	Feb. S. L. Loon.			Samuel D. Vaughn	1594	447		Release from Judgment Roll #
"	"				"	1594	447		82-8582 - for mtg. see R&E bk. 1534 pg. 800 - re-issued Book. 1541 pg. 788
"	"				"	1594	447		and re-issued 1580 pg. 668
19985 Feb 11, 1983	"	Feb. S. L. Loon.			Melton & Putman Bldg. Inc.	1594	578		Release Unit 12 Holly Street
"	"				"	1594	578		Prop. Reg. - for mtg. see R&E Book 1564 pg. 852
19989 Feb 11, 1983	"				Nat'l. mtg. Invest. Co. Inc. - John B. McKelvey, et al	1594	581		For mtg. see R&E bk. 1587 pg. 720 mtg. assign. M&L mtg. marketing corp.
19987 Feb 11, 1983	"				Nat'l. mtg. Invest. Co. Inc. - John B. McKelvey, et al	1594	582		For mtg. see R&E bk. 1587 pg. 720 mtg. assign. Bankers Trust of S.C. 2d.
19987 Feb 11, 1983	"				Nat'l. mtg. Invest. Co. Inc. - George Francis Friedel, et al	1594	583		For mtg. see R&E bk. 1585 pg. 663 mtg. assign. M&L mtg. marketing corp.
19987 Feb 11, 1983	"				Nat'l. mtg. Invest. Co. Inc. - George Francis Friedel, et al	1594	584		For mtg. see R&E bk. 1585 pg. 663 mtg. assign. Bankers Trust of S.C. 2d.
20431 Feb 17, 1983	"	Feb. S. L. Loon.			Benjamin E. Brooks, et al	1595	149		R&E bk. 1350 pg. 242 Release parcel - for mtg. see
21101 Feb 24, 1983	"				Nat'l. mtg. Invest. Co. Inc. - Boyce Lee Galing, et al	1595	699	65,000.00	Full annex H. lot 17 Coan 14. sec. 2
21614 Mar 1, 1983	"				David J. Lumbales, et al	1596	270	55,000.00	Brentwood, sec. IV Lot 162 Brentwood Way

INDIRECT or MORTGAGEE Index to Real Estate Mortgages — Greenville County, S. C.

KEYS PRINTING COMPANY, GREENVILLE, S. C.

Open at Proper Tab according to First Letter or Letters of Name and refer to Buff Sub-Index sheet for page reference.

FILE NUMBER DATE OF RECORD	MORTGAGEES FAMILY NAMES	GIVEN NAMES ABCDEFGHIJ	GIVEN NAMES JKLMNO	GIVEN NAMES PQRSTUVWXYZ	MORTGAGORS	BOOK	PAGE	Amount	BRIEF DESCRIPTION, LOCATION, ETC. (Not Warranted)
21752 Mar. 2, 1983	Carolina				Willie Brown et al	1596	473		mtg. Lien Released from Judgment Roll # 83 145 - In mtg see REM Book 1212 pg. 219
"	"				"	1596	473		
22325 Mar. 8, 1983	"		"	"	Eugene A. Davis, et al	1597	62	100,000	Ch. III Sec. II Lot 117 Holly Tree Plant
23862 Mar. 22, 1983	"		"	"	Byron Lee Galing, et al	1598	683	65,000	669. Lot 83 Pinewood Ests. 707 aug. mtg. See LG & SY. 1595
25129 Apr. 1, 1983	"		"	"	Roland Richter et al	Re-Record 1600	162	94,400	In aug. mtg. Bk. 1575 Pg 930 Lot 79 Pebble Stone Lane
25280 Apr. 4, 1983	"		"	"	Willis Ponder Trotter, Jr.	1600	491	58,000	Cherokee Mobile Home Estates 1.69 Acres Dog Shoals Rd.
25763 Apr. 6, 1983	"		"	"	Thomas Earl Murkin	1601	85		For mtg. See LG & SY. 1208 Pg. 39 Allsee lot 31 N. Hampton Ave
25955 Apr. 7, 1983	"		"	"	Mary E. Thompson	1601	256		Lien Released by Judgment Roll # 83-1451. For mtg. See LG & SY. 1316 Pg. 171
"	"		"	"	"	1601	256		
26313 Apr. 11, 1983	"	Federal S & L Assoc.			Nelson & Putnam Bldg	1601	674		Prop. Reim. for mtg. see REM BK 1564 Pg 352 Release Unit 13 Holly Tree Home
27108 Apr. 19, 1983	"				Stanley J. Long et al	1602	599	71,000	Plantation "Phase II" 200 H Lot 61 Chestnut (Old) Cir Holly Tree
27205 Apr. 19, 1983	"	(New Security Fed S & L Assoc)			Ventures, a.s.p. 100 Pts. Northgate Trace joint	1602	627		In mtg. see REM BK 1554 Pg 152 Release Unit 24 Northgate Trace
27359 Apr. 25, 1983	"	Federal S & L Assoc.			Frank B. Halter Jr.	1602	778		mtg. assigned to M & J C mtg. marketing Corp. In mtg see REM BK 1576 Pg. 91
"	"	"	"	"	"	1602	778		
27359 Apr. 29, 1983	"	"	"	"	Frank B. Halter, Jr.	1602	779		S.C. In mtg. see REM BK 1573 Pg 91 mtg. assigned to Banker Trust of
27819 Apr. 25, 1983	"	(New Security Fed S & L Assoc)			L. Jerry Chapman, et al	1603	507		In mtg. see REM BK 1573 Pg 147 Release Lot 1 Hillcrest Cir.

INDIRECT or MORTGAGEE Index to Real Estate Mortgages — Greenville County, S. C.

6 R

REG. U. S. PAT. OFFICE *Chas McCott* County Indexes Since 1888 An Identifying Trade Mark

Open at Proper Tab according to First Letter or Letters of Name and refer to Buff Sub-Index sheet for page reference.

COTT FAMILY NAME INDEX No. 75 © 1949
MADE BY THE COTT INDEX COMPANY, COLUMBUS, OHIO
SOLD BY WALKER, EVANS & COGSWELL CO., CHARLESTON, S.C.

FILE NUMBER	MORTGAGEES	GIVEN NAMES	GIVEN NAMES	GIVEN NAMES	MORTGAGORS	BOOK	PAGE	Amount	BRIEF DESCRIPTION, LOCATION, ETC.
DATE OF RECORD	FAMILY NAMES	ABCDEFGH	IJKLMNO	PQRSTUVWXYZ					(Not Warranted)
27753 Apr. 25, 1983	Carolina	Federal S & L Assn			Cothran + Darby Bldg Mc.	Deed Book 1187	76		Release Easement Professional Park on Cleveland. For mtg. see REM Bk 1418 Pg 247
" "	"	"	"	"	" " "	Deed Book 1187	76		29 mtg. see REM Bk 1518 Pg 329 Release Unit 65 Holly Town H. Pk.
29480 May 9, 1983	"	"	"	"	Nelson + Putman Bldg Inc.	1605	722		
28631 May 1, 1983	"	National Mtg. Investment Co. Inc.			John D. Bell, et al	1604	721	.00	Lot 2 Rockfield
30955 May 20, 1983	"	"	"	"	Grady E. Burchett et al	1607	357	46,100	"Stanton Court" Lot 12 Stanton Ct.
31355 May 24, 1983	"	"	"	"	Eugene E. Davis, et al	1607	940		30 mtg. see REM Bk 1597 Pg. 62 mtg. assign. Fed. Mtg. Assn.
32729 June 3, 1983	"	S. & L. Assn.			Northgate Truss Joint Venture. S.C. Dev. Pk.	1610	100		30 mtg. see REM Bk 1581 Pg. 233 Release Unit 22 Northgate Truss
32764 June 3, 1983	"	"	"	"	William F. Finnell	1610	104		30 mtg. see REM Bk 1490 Pg. 290 Release Unit 11 Rainbow Villas Ind.
32874 Jan 6, 1983	"	National Mtg. Investment Co. Inc.			Stanley J. Long, et al	Re-Record 1610	152	71,000	Lot 61 Chestnut Oaks Cir "Holly Tree Plantation" Ph III Sec II For orig. see REM Bk 1602, Pg 599
" "	"	"	"	"	" " "	Re-Record 1610	152		
34005 June 15, 1983	"	National Mortgage Investment Co., Inc.			Robert E. Barnett et al	1611	528	57,000	5.454 Acre. Also: Int. 50 ft R/W 30 mtg. see REM Bk 1211 Pg 79
34750 June 21, 1983	"	Fed. S & L Assn.			Melvin O. Brown et al	1612	485		Notice of Encumbrance filed Prof Book 111 Pg. 70
34751 June 21, 1983	"	Fed. S & L Assn.			Melvin O. Brown et al	1612	486		Agreement - for mtg. see REM Bk 1471 Pg. 275
34762 June 22, 1983	"	Fed. S & L Assn.			Richard McKee, et al	1190	933		Release Mtg. - for mtg. see REM Bk 1471 Pg. 275
34983 June 23, 1983	"	National Mtg. Investment Co. Inc.			James R. Seferl, et al	1612	764	110,000	Green Valley Estg. Lot 48 Sweet Gum Dr.
332 July 5, 1983	"	National Mtg. Investment Co., Inc.			Bryant W. Carter, III et al	1614	562	69,350	Lot 2 Jones Ave

INDIRECT or MORTGAGEE Index to Real Estate Mortgages — Greenville County, S. C.

REG. U. S. PAT. OFFICE *Chas McCott* County Indexes Since 1888 An Identifying Trade Mark

Open at Proper Tab according to First Letter or Letters of Name and refer to Buff Sub-Index sheet for page reference.

COTT FAMILY NAME INDEX No. 75 © 1949
MADE BY THE COTT INDEX COMPANY, COLUMBUS, OHIO
SOLD BY WALKER, EVANS & COGSWELL CO., CHARLESTON, S.C.

FILE NUMBER DATE OF RECORD	MORTGAGEES FAMILY NAMES	GIVEN NAMES ABCDEFGHIJ	GIVEN NAMES JKLMNO	GIVEN NAMES PQRSTUVWXYZ	MORTGAGORS	BOOK	PAGE	Amount	BRIEF DESCRIPTION, LOCATION, ETC. (Not Warranted)
386 July 5, 1983	Carolina				William F. Finnell	1614	716		For mtg. see REM Bl. 1490 Pg. 290 Release Unit 3 Rainbow Villa N.P.C.
937 July 11, 1983	"				Steven L. Graham, et al	1615	298	43,700	100 Butler Jg. Lot 6 Mitchell Rd. Greenfield see REM Bl. 1513 Pg. 147
1053 July 11, 1983	"				Jerry Chapman, et al	1615	432		Release lot 8 Casey Ct. - for mtg
1832 July 18, 1983	"				Ryan D. Mitchell, et al	1616	486	56,400	100 Park Lot 4 Wayford Ln. Cambridge
2336 July 21, 1983	"				Evangelistic Temple Inc.	1616	991		Release of lien from judgment Roll # 83 - 1963 For mtg. see REM Bl 1475 Pg 856
"	"				" " "	1616	991		
3886 Aug 2, 1983	"				Bryant W. Cantey, III	1619	237		mtg. assigned Fed. Nat'l Mtg. Assn. for mtg. see REM Bl. 1614 Pg. 562 Of record 1616 Pg. 888
"	"				" " "	1619	237		
4507 Aug 8, 1983	"				Stanley J. Long, et al	1619	951		assn. for mtg. see REM Bl 1602 Pg 599 mtg. assigned to Security Fed. S. C. Assn. for mtg. see REM Bl. 1607 Pg. 357
5037 Aug 11, 1983	"				Grady E. Burchett	1620	674		mtg. assigned to Security Fed. S. C. for mtg. see REM Bl. 1288 Pg 431
5199 Aug 12, 1983	"				Diane Cooper	1620	886		mtg. assigned to Fed. Nat'l Mtg. Assn. for mtg. see REM Bl. 1288 Pg 440
1599 Aug 12, 1983	"				Mary H. Murray	1620	886		mtg. assigned to Fed. Nat'l Mtg. Assn. see REM Bl 1614 Pg 562
2179 July 20, 1983	"				Bryant W. Cantey, III	1616	888	69,350	Lot 2 Jones Ave. In orig. assn.
7115 Aug 30, 1983	"				Stanley J. Long, et al	1623	438		mtg. assigned to Security Fed. S. C. assn. of S.C. for mtg. see REM Bl 1602 Pg 599 Re-Record Bl 1610 Pg 152
"	"				" " "	1623	438		
9224 Aug 31, 1983	"				Peter A. VanNort, et al	1623	527	252,000	100 Pt. Lot 12 W.S. Hwy I-85

INDIRECT or MORTGAGEE Index to Real Estate Mortgages — Greenville County, S. C.


 Open at Proper Tab according to First Letter or Letters of Name and refer to Buff Sub-Index sheet for page reference.

(6-B)

FILE NUMBER DATE OF RECORD	MORTGAGEES FAMILY NAMES	GIVEN NAMES ABCDEFGHIJ	GIVEN NAMES JKLMNO	GIVEN NAMES PQRSTUVWXYZ	MORTGAGORS	BOOK	PAGE	Amount	BRIEF DESCRIPTION, LOCATION, ETC. (Not Warranted)
7306 Aug 31 1983	Carolina			h. Inc. Mortg. Inmate	Peter S. Van Neste	1623	533		In mtg. see Rem. Bl. 1623 pg. 527 Mtg. assign. The First Fed. Savings Bank Corp. In mtg. see REM Bl. 1615 pg. 298
7854 Sept. 6 1983	"	"	"	" "	Steven L. Graham et al	1624	331		Mtg. assigned to Fed. Home Loan Mtg.
8027 Sept. 7 1983	"	"	"	" "	Robert E. Bennett et al	1624	325		Mtg. assign. Fed. Home Loan Mtg. Corp. - for mtg. see REM Bl. 1611 pg. 528
8157 Sept 8, 1983	"	"	"	" "	Jay Lee Drummond	1624	741		Release of Lien from Judgment Roll # 83-4346. For mtg. see Rem Bl. 1191 Pg 459
8358 Sept 12, 1983	"	"	"	" "	Peter S. Van Neste et al	Re-Record 1625	21	252,000	0000 In mtg. see REM Bl. 1623 pg. 527 Pg. 12. U.S. Hwy. 7-85
8536 Sept 13 1983	"	"	"	" "	James R. Defert et al	1625	255		Corp. In mtg. see REM Bl. 1612 Pg 764 Mtg. assigned to M.C.I.C. Mtg. Marketing Co. For mtg. see REM Bl. 1612 Pg 764
8535 Sept. 13 1983	"	"	"	" "	James R. Defert et al	1625	256		Mtg. assigned to Bankers Trust of S.C. as 1st mtg. see REM Bl. 1616 pg. 6486
9250 Sept 19 1983	"	"	"	" "	Ryan D. Mitchell et al	1626	324		Mtg. assigned. Fed. Nat'l Mtg. Ass.
9458 Sept 29 1983	"	"	"	" "	Ralph P. Williams et al	1626	642	127,000	0000 Lot 22 American Ct. Asheville In mtg. see REM Bl. 1626 Pg 642
9454 Sept 20 1983	"	"	"	" "	Ralph P. Williams et al	1626	647		Mtg. assigned to California Fed. S & Loan In mtg. see REM Bl. 1279 pg. 673
9420 Sept 20 1983	"	"	"	" "	Richard E. Kropp et al	1626	596		Mtg. assigned M.C.I.C. Mtg. Corp.
9420 Sept 20 1983	"	"	"	" "	Richard E. Kropp et al	1626	597		Mtg. assigned First Wisconsin Ins. Co. as Custodian - for mtg. see REM Bl. 1279 pg. 673
9419 Sept 23 1983	"	"	"	" "	Robert J. Thompson, Jr. et al	1627	147	144,000	0000 Lot 200 + pt. lot 199 Woodvale

INDIRECT or MORTGAGEE Index to Real Estate Mortgages — Greenville County, S. C.

()

☞ Open at Proper Tab according to First Letter or Letters of Name and refer to Buff Sub-Index sheet for page reference.

FILE NUMBER DATE OF RECORD	MORTGAGEES FAMILY NAMES	GIVEN NAMES ABCDEFGHIJ	GIVEN NAMES JKLMNO	GIVEN NAMES PQRSTUVWXYZ	MORTGAGORS	BOOK	PAGE	Amount	BRIEF DESCRIPTION, LOCATION, ETC. (Not Warranted)
9945 Sept. 26, 1983	Carolina				Nat'l Mtg. Investment Co. Inc. Robert L Thompson, Jr. et al	1627	523		Aspn. In Mtg. see REM Bk 1627 Pg 147 Mtg assigned to California Fed Stk.
11215 Oct 4, 1983	"	now Security Fed. S. & L Assoc.			M. S. Daniel Associates	1628	987		Release Unit 9 on Daniel Run Cuckalee Cnd. - for mtg. see REM Bk 1560 pg 473
11337 Oct. 5, 1983	"				James W. Dobb et al	1629	296	149,600	Farrington Lots 5 Farrington Dr.
11585 Oct 7, 1983	"				Nat'l Mtg. Invest. Co. Inc. Craig A Walker et al	1629	639	62,500	Peppertree Dr Lot 232 Winterfield Place
12068 Oct. 12, 1983	"	now Security Fed. S. & L Assoc.			Premier Investment Co. Inc.	1630	432		Sec II. In Mtg. see REM Bk 1484 Pg 310 Release Lots 20 & 28 Quail Ridge
12470 Oct 17, 1983	"				James L Risher et al	1631	21	67,000	With sec 3 Lot 100 Brington Rd Northwood
13159 Oct 21, 1983	"				Craig A. Walker et al	Re-Record 1631	805	62,500	307 mtg. see REM Bk 1629 pg 639 Lot 232 Winterfield Pl. Peppertree Dr
15140 Nov. 8, 1983	"				Robert L. Hensley et al	1634	507	25,500	Denise Lot 63 Maple Dr Peachtree
16827 Nov 23, 1983	"				C. Edward Bryson Jr. et al	1636	771	34,200	Stonewood - also personal Prop. Lot 27 Hamndale Dr. Rem. of
16948 Nov. 25, 1983	"				Clarence Edward Royal	1637	65		In Mtg. see REM Bk 1272 pg 217 Release Lien from Judgment Ref 25-5549
17724 Nov. 29, 1983	"				Grady E. Buschett et al	Re-Record 1637	414		Mtg assigned to Security Fed. S. & L. Assoc. of S.C. - for mtg. see REM Bk 1607 pg 357
17233 Nov. 29, 1983	"				Craig A. Walker et al	1637	421		mtg. assigned Fed Nat'l Mtg. Assoc. for mtg. see REM Bk 1629 pg 639
18519 Dec. 9, 1983	"				Marybelle O. Toole	1637	421		Re-record 1631 pg 805 In Mtg. see REM Bk 1263 pg 127 Release Lien from Judgment Ref 25-6592


INDIRECT or MORTGAGEE Index to Real Estate Mortgages — Greenville County, S. C.

Open at Proper Tab according to First Letter or Letters of Name and refer to Buff Sub-Index sheet for page reference.

(6-C)

FILE NUMBER DATE OF RECORD	MORTGAGEES FAMILY NAMES	GIVEN NAMES ABCDEFGHIJ	GIVEN NAMES JKLMNO	GIVEN NAMES PQRSTUVWXYZ	MORTGAGORS	BOOK	PAGE	Amount	BRIEF DESCRIPTION, LOCATION, ETC. (Not Warranted)
20165 Dec. 27, 1983	Carolina				Nat'l Mtg Invest. Co. Inc. Richard E Krapp, et al	1641	680		Jointly see REM Bk 1279 Pg 673 Mtg assigned to M P 29C Mtg Corp
20165 Dec. 27, 1983	"				" " " " Richard E Krapp, et al	1641	681		Mtg assigned to Union Planters Nat'l Bank of Memphis for mtg see REM Bk 1279 Pg 673
"	"				" " " "	1641	681		
20685 Jan 3, 1983	"				John L. Leflore, et al	1642	259	61,500	00 Lot 91 Sec. I Northwood Corp. In Mtg. see REM Bk 1631 Pg 21
20794 Jan 3, 1984	"				James L. Rider, et al	1642	515		Mtg assigned to Fed Home Loan Mtg. Corp. In Mtg. see REM Bk 1642 Pg 259
22035 Jan 16, 1984	"				John L. Leflore, et al	1643	898	61,500	00 Lot 91 Northwood Sec. I Corp. In Mtg. see REM Bk 1580 Pg 36.
23155 Jan 26, 1984	"	Fed. St L Assoc			Nelson & Putman Bldg. Inc.	1645	540		Release Unit 41 Holly Laurel Hwy In Mtg. see REM Bk 1642 Pg 255
22611 Jan 31, 1984	"				John L. Leflore, et al	1646	134		Mtg. assigned Fed Home Loan Mtg. Corp. see record 1643 Pg. 898
"	"				" " " "	1646	134		
25263 Feb 16, 1984	"				Nat'l Mtg Invest. Co. Inc. Robert L. Hensley, et al	1648	343		Corp. In Mtg. see REM Bk 1634 Pg 507 Mtg assigned to Fed Home Loan Mtg. Corp. In Mtg. see REM Bk 1393 Pg 489
26106 Feb 24, 1984	"				Nat'l Mtg Invest Co Inc Bryan L. Earl et al	1649	350		Mtg. + Assumption Agreement In Mtg. see REM Bk 1580 Pg 830
27288 Mar 6, 1984	"	Fed. St L Assoc.			Northgate Home Joint Venture	1650	927		Release Unit 33 Northgate Home In Mtg. see REM Bk 1629 Pg 296
32325 Apr 17, 1984	"				Nat'l Mtg Invest. Co. Inc. James W. Dodd, et al	1657	617		Mtg. assigned M P 29C Mtg. Marketing Corp. In Mtg. see REM Bk 1629 Pg. 296
32325 Apr 17, 1984	"				Nat'l Mtg Invest Co Inc James W. Dodd, et al	1657	616		Mtg. assigned Bankers Trust of S. C. In Mtg. see REM Bk 1193 Pg 61
35740 May 14, 1984	"				Nat'l Mtg Invest Co Inc James W. Flaney, Jr. et al	1662	436		Mtg. assigned Sun of Housing & Urban Dev. Holly Laurel Hwy. In Mtg. see REM Bk 1580 Pg 36
36434 May 18, 1984	"	Fed. St L Assoc.			Nelson & Putman Bldg. Inc.	1663	495		Release Unit 44 Holly Laurel Hwy

INDIRECT or MORTGAGEE Index to Real Estate Mortgages — Greenville County, S. C.


 Open at Proper Tab according to First Letter or Letters of Name and refer to Buff Sub-Index sheet for page reference.

FILE NUMBER DATE OF RECORD	MORTGAGEES FAMILY NAMES	GIVEN NAMES ABCDEFGHIJ	GIVEN NAMES JKLMNO	GIVEN NAMES PQRSTUVWXYZ	MORTGAGORS	BOOK	PAGE	Amount	BRIEF DESCRIPTION, LOCATION, ETC. (Not Warranted)
36675 May 22, 1984	Carolina	Fed St & Assoc.			Preston Smith, Jr.	1663	896		84-2265 2nd mtg. see REM BK 1533 Pg 627 Release of Lien from Judgment Roll #
4940 Aug 15, 1984	"			Co. Inc. Nat'l Mtg. Investment	Carl K. Sucks, et al	1677	489		2nd mtg. see REM BK 1518 pg 119 Mort. Assumption Agreement
5749 Aug 22, 1984	"	Fed St & Assoc.			Dene E Bibb	1678	557		3rd mtg. see REM BK 1373 pg. #91 Release Lien from Judgment Roll 84-4075
7358 Sept 5, 1984	"	(now see Fed St & Assoc)			John A. Redmond	1680	591		Rem BK 1549 Pg 95 Mortgagee - 1st mtg see
10176 Oct. 2, 1984	"			Co. Inc. Nat'l Mtg. Investment	Isaac L. Johnson et al	1684	51		mtg assigned Sec. of Housing and Urban Development. 2nd mtg see REM BK 960 Pg 329
"	"			"	" " "	1684	51		
10580 Oct 5, 1984	"			Co. Inc. Nat'l Mtg. Investment	Willis Ponder Trotter, Jr.	1684	688		84-4908 2nd mtg. see REM BK 1600 Pg 491 Release of Lien from Judgment Roll #
11203 Oct. 12, 1984	"	Fed. St & Assoc.			Robert M. Ballinger et al	1685	333		84-5190 2nd mtg. see REM BK 1479 Pg 419 Release Lien from Judgment Roll #
15730 Nov 23, 1984	"	now security Fed St & Fed. St & Assoc.			Henry C. Harding Alder Inc.	1691	105		84-5663 2nd mtg. see REM BK 1274 Pg 459 Release Lien from Judgment Roll #
21972 Jan. 23, 1985	"			Co. Inc. Nat'l Mtg. Investment	William B. Landin et al	1699	308		2nd mtg. see REM BK 1135 Pg. 43 mtg. assigned Sec. of Housing & Urban Dev
22226 Jan 28, 1985	"			Inc. Nat'l Mtg. Investment Co.	Frank Jones et al	1699	828		84-6950 2nd mtg. see REM BK 1226 Pg 28 Release of Lien from Judgment Roll #
34629 Mar 15, 1985	"			Co. Inc. Nat'l Mtg. Invest. Co. Inc.	William Andrew Blessingame et al	1715	782		#85-1510 2nd mtg. see REM BK 1141 pg. 359 Release of Lien from Judgment Roll
39548 June 26, 1985	"			"	Jerry Lynn Clark	1722	249		#85-2359 2nd mtg. see REM BK 1318 pg. 19 Release of Lien from Judgment Roll
13799 Oct 21, 1985	"			Nat'l Mtg. Invest. Co. Inc.	Clarence Edward McKinney	1742	323		85-3925 2nd mtg. see REM BK 1433 Pg 578 Release of Lien from Judgment Roll #
18239 Nov 27, 1985	"			Nat'l Mtg. Invest. Co. Inc.	Henry Richardson	1748	409		2nd mtg. see REM BK 996 Pg 133 mtg. assigned Sec. of Housing & Urban Dev
18445 Nov. 29, 1985	"			Nat'l Mtg. Invest. Co. Inc.	George Anthony King et al	1748	958		Bk 1281 Pg 853 Release Pt. lot 220 2nd mtg see REM

INDIRECT or MORTGAGEE Index to Real Estate Mortgages — Greenville County, S. C.

REC. U. S. PAT OFFICE *Chas. McClure* County Indexes Since 1888 An Identifying Trade Mark

☞ Open at Proper Tab according to First Letter or Letters of Name and refer to Buff Sub-Index sheet for page reference.

COTT FAMILY NAME INDEX No. 75 © 1949
MADE BY THE COTT INDEX COMPANY, COLUMBUS, OHIO
SOLD BY WALKER, EVANS & COGSWELL CO., CHARLESTON, S.C. ()

FILE NUMBER DATE OF RECORD	MORTGAGEES FAMILY NAMES	GIVEN NAMES ABCDEFGHIJ	GIVEN NAMES JKLMNO	GIVEN NAMES PQRSTUVWXYZ	MORTGAGORS	BOOK	PAGE	Amount	BRIEF DESCRIPTION, LOCATION, ETC. (Not Warranted)
24577 Jan 27, 1986	Carolina			Nat'l Mtg. Invest. Co. Inc.	Thomas Earl Murrin	1758	205		Mtg. assigned Morgan Investment Blunt Co. 77. 1/2 on 2d. - for mtg.
"	"			"	"	1758	205		see Rem Bd. 1208 pg. 39
27556 Feb 21, 1986	"			"	Sara M. Albright	1761	996		Dep. 2 mtg. see Rem Bd. 1014 p. 493
30102 Mar 14, 1986	"	Feb. S. L. Green			Harry C. Fowler et al	1765	319		Mtg assigned Dep. of Housing & Urban Dev. mtg. see Rem Bd. 1359 pg. 326
38592 May 21, 1986	"			Nat'l Mtg. Invest. Co. Inc.	Joe W. Banquet, Jr. et al	1777	728		Release Lien from Judgment Roll # 86-807
42101 June 16, 1986	"			"	Edward V. Richards et al	1782	997		For mtg. see Rem Bd. 1232 pg. 227
1840 July 14, 1986	"			Nat'l Mtg. Invest. Co. Inc.	J. C. Underwood	1788	999		Release Lien from Judgment Roll # 86-825
5888 Aug 11, 1986	"			Nat'l Mtg. Invest. Co. Inc.	Earl W. Bryant et al	1795	38		2243, For mtg. see Rem Bd. 1431 p. 627
6930 Aug 18, 1986	"	Feb. S. L. Green			Melvin B. Lammie et al	1796	71		Release Lien from Judgment Roll # 86
83227 Nov 17, 1986	"			Nat'l Mtg. Invest. Co. Inc.	George W. Hale et al	1816	167		For mtg. see Rem Bd. 1026 pg. 539
26406 Dec 23, 1986	"			"	Jack J. Perry et al	1824	596		Mtg assigned to Dep. of Housing & Urban Dev. see Rem Bd. 1483 pg. 121
26471 Dec 23, 1986	"			"	Gary A. Brown et al	1824	603		Release Lien from Judgment Roll # 86-6281
"	"			"	James Paul Kay	1824	603		For mtg. see Rem Bd. 1323 pg. 647
"	"			"	Jettie M. Mason	1824	603		Mtg. assigned to Lomax Settlement Co.
"	"			"	Robert H. Long et al	1824	603		For mtg. see Rem Bd. 1041 pg. 511
"	"			"	Gordon D. Nelson	1824	603		Mtg. assign Ameritrust Co. Nat'l Assn.
"	"			"					For mtg. see Rem Bd. 1051 pg. 551
"	"			"					Mtg. assign Ameritrust Co. Nat'l Assn.
"	"			"					For mtg. see Rem Bd. 1053 pg. 35
"	"			"					Mtg. assign Ameritrust Co. Nat'l Assn.
"	"			"					For mtg. see Rem Bd. 1056 pg. 223
"	"			"					Mtg. assign Ameritrust Co. Nat'l Assn.
"	"			"					For mtg. see Rem Bd. 1055 pg. 327
"	"			"					Mtg. assign Ameritrust Co. Nat'l Assn.

INDIRECT or MORTGAGEE Index to Real Estate Mortgages — Greenville County, S. C.

() REG. U. S. PAT OFFICE *Chas McCott* County Indexes Since 1888 An Identifying Trade Mark

Open at Proper Tab according to First Letter or Letters of Name and refer to Buff Sub-Index sheet for page reference.

COTT FAMILY NAME INDEX No. 75 © 1949
MADE BY THE COTT INDEX COMPANY, COLUMBUS, OHIO
SOLD BY WALKER, EVANS & COGSWELL CO., CHARLESTON, S.C.

FILE NUMBER DATE OF RECORD	MORTGAGEES FAMILY NAMES	GIVEN NAMES ABCDEFGHIJ	GIVEN NAMES JKLMNO	GIVEN NAMES PQRSTUVWXYZ	MORTGAGORS	BOOK	PAGE	Amount	BRIEF DESCRIPTION, LOCATION, ETC. (Not Warranted)
26471 Dec. 23, 1986	Carolina				Donald R. Loden	1824	603		For mtg. see REm Bl. 1057 pp. 5 mtg. assign. Ameritrust Co. Nat'l Assn
"	"				Frank R. Chasteen et al	1824	603		For mtg. see REm Bl. 1064 pp. 473 mtg. assign. Ameritrust Co. Nat'l Assn
"	"				Harold Smith Morris	1824	603		For mtg. see REm Bl. 1067 pp. 501 mtg. assign. Ameritrust Co. Nat'l Assn
"	"				James E. Hilliland et al	1824	603		For mtg. see REm Bl. 1067 pp. 487 mtg. assign. Ameritrust Co. Nat'l Assn
"	"				Floyd Edward Riley	1824	603		For mtg. see REm Bl. 1049 pp. 29 mtg. assign. Ameritrust Co. Nat'l Assn
29930 Jan. 14, 1987	"				Henry J. Hunt, Jr. et al	1829	860		For mtg. see REm Bl. 1392 pp. 681 mtg. assign. Sec. of Housing & Urban Dev. Co. of N. Y. For mtg. see REm Bl. 1181 pp. 363
28806 Jan 8, 1987	"				Howard Ewing Russell et al	1828	426		Mtg assign. Morgan Guaranty Trust
48953 May 12, 1987	"				Kirby Spin	1860	110		mtg. assigned Morgan Guaranty Trust Co. of N. Y. as Tr. For mtg. see REm Bl. 1206 pp. 609
19851 Oct 28, 1987	"				Willie Frank Butler et al	1896	683		mtg. assigned Morgan Guaranty Trust Co. of N. Y. as Trustee - for mtg. see REm Bl. 1209 pp. 57
19852 Oct 28, 1987	"				Charles Lyrone Mattison	1896	706		mtg. assigned Morgan Guaranty Trust Co. of N. Y. as Trustee - for mtg. see REm Bl. 1235 pp. 285
19853 Oct 28, 1987	"				Otto C. Burrell et al	1896	966		Mtg assign. Morgan Guaranty Trust Co. of N. Y. as Trust. For mtg. see Bl. 1208 pp. 479
19854 Oct 28, 1987	"				"	1896	966		
56577 Oct 28, 1987	"				Jerry Eastline Riddle et al	1870	97		Copied - For mtg. see Bl. 1209 pp. 403 Mtg assign. Morgan Guaranty Trust

(over)

REVERSE or MORTGAGEE Index to Real Estate Mortgages — Greenville County, S. C.

REG. U. S. PAT. OFFICE *Chas. McCulloch* County Indexes Since 1888 An Identifying Trade Mark

 Open at Proper Tab according to First Letter or Letters of Name and refer to Buff Sub-Index sheet for page reference.

COTT FAMILY NAME INDEX No. 75 © 1949
MADE BY THE COTT INDEX COMPANY, COLUMBUS, OHIO
SOLD BY PHOTO COPY SUPPLY, MAULDIN, S. C.


()

FILE NUMBER DATE OF RECORD	MORTGAGEES FAMILY NAMES	GIVEN NAMES ABCDEFGHIJ	GIVEN NAMES JKLMNOPQ	GIVEN NAMES RSTUVWXYZ	MORTGAGORS	BOOK	PAGE	Amount	BRIEF DESCRIPTION, LOCATION, ETC. (Not Warranted)
19854 Oct 28, 1987	Carolina				<i>inc.</i> Nash Mtg Invest Co. <i>et al</i>	1896	967		Mtg assign Morgan Guaranty Trust Co of N.Y. For mtg on Bl. 1231 ps 251
"	"				" "	1896	967		
19856 Oct 28, 1987	"				Willie E. Johnson <i>et al</i>	1896	969		Mtg assign Morgan Guaranty Trust Co of N.Y. as trus. For mtg on Dec Bl. 1182 ps 427 + accrued Bl. 1192 ps 297
"	"				" "	1896	969		
"	"				" "	1896	969		
19857 Oct 28, 1987	"				Willie M. Canty <i>et al</i>	1896	970		Co of N.Y. as trus. For mtg on Bl. 1180 ps 301. Mtg assign Morgan Guaranty Trust Co & Bl. 1192 ps 15
"	"				" "	1896	970		
19858 Oct 28, 1987	"				Charles M. Miller, Jr.	1896	971		Co of N.Y. as trus. For mtg on Bl. 1176 ps 325 Mtg assign Morgan Guaranty Trust Co of N.Y. as trus. For mtg on Bl. 1177 ps 221
19859 Oct 28, 1987	"				John Sidney Barton <i>et al</i>	1896	972		Mtg assign Morgan Guaranty Trust Co of N.Y. as trus. For mtg on Bl. 1153 ps 61
19860 Oct 28, 1987	"				Naomi E. Pittman	1896	973		Mtg assign Morgan Guaranty Trust Co of N.Y. as trus. For mtg on Bl. 1174 ps 111
19861 Oct 28, 1987	"				Lure B. Austin <i>et al</i>	1896	974		Mtg assign Morgan Guaranty Trust Co of N.Y. as trus. For mtg on Bl. 1176 ps 513
19862 Oct 28, 1987	"				Mary Juan Pinson <i>et al</i>	1896	975		Mtg assign Morgan Guaranty Trust Co of N.Y. as trus. For mtg on Bl. 1172 ps 665
19865 Oct 28, 1987	"				John Pink Hoibstad	1896	978		Mtg assign Morgan Guaranty Trust Co of N.Y. as trus. For mtg on Bl. 1158 ps 473
19866 Oct 28, 1987	"				William Earl Lord <i>et al</i>	1896	979		Mtg assign Morgan Guaranty Trust Co of N.Y. as trus. For mtg on Bl. 1176 ps 505
19868 Oct 28, 1987	"				Calvin Eugene West <i>et al</i>	1896	981		Mtg assign Morgan Guaranty Trust Co of N.Y. as trus. For mtg on Bl. 1180 ps 227
19869 Oct 28, 1987	"				Gilbert Charles Hills	1896	982		Mtg assign Morgan Guaranty Trust Co of N.Y. as trus. For mtg on Bl. 1180 ps 227

REVERSE or MORTGAGEE Index to Real Estate Mortgages — Greenville County, S. C.

()

REG. U. S. PAT. OFFICE *Chas McCott* County Indexes Since 1888 An Identifying Trade Mark

 Open at Proper Tab according to First Letter or Letters of Name and refer to Buff Sub-Index sheet for page reference.

COTT FAMILY NAME INDEX No. 75 © 1949
MADE BY THE COTT INDEX COMPANY, COLUMBUS, OHIO
SOLD BY PHOTO COPY SUPPLY, MAULDIN, S. C.

FILE NUMBER DATE OF RECORD	MORTGAGEES FAMILY NAMES	GIVEN NAMES ABCDEFGH	GIVEN NAMES IJKLMNO	GIVEN NAMES PQRSTUVWXYZ	MORTGAGORS	BOOK	PAGE	Amount	BRIEF DESCRIPTION, LOCATION, ETC. (Not Warranted)
19870 Oct 28, 1987	Carolina			<i>Inc.</i> Natl Mtg Assoc Co	Walter Gray <i>et al</i>	1896	983		Mtg assign Morgan Guaranty Trust Co of N. Y. as trus. For mtg see Bl 1180 pg 07
"	"		"	"	"	1896	983		
19871 Oct 28, 1987	"		"	"	Frank Harris <i>et al</i>	1896	984		Mtg assign Morgan Guaranty Trust Co of N. Y. as trus. For mtg see Bl 1180 pg 293
"	"		"	"	"	1896	984		
19876 Oct 28, 1987	"		"	"	Walter A Shull <i>et al</i>	1896	989		Mtg assign Morgan Guaranty Trust Co of N. Y. as trus. For mtg see Bl 1241 pg 33
"	"		"	"	"	1896	989		
19877 Oct 28, 1987	"		"	"	Gerald James Sprout <i>et al</i>	1896	990		Co of N. Y. as trus. For mtg see Bl 1234 pg 91
19878 Oct 28, 1987	"		"	"	Ollie Hau <i>et al</i>	1896	991		Mtg assign Morgan Guaranty Trust Co of N. Y. as trus. For mtg see Bl 1237 pg 501
19879 Oct 28, 1987	"		"	"	Raymond Friedrich Turner <i>et al</i>	1896	992		Mtg assign Morgan Guaranty Trust Co of N. Y. as trus. For mtg see Bl 1209 pg 143
19881 Oct 28, 1987	"		"	"	Stephen Rutledge	1896	994		Mtg assign Morgan Guaranty Trust Co of N. Y. as trus. For mtg see Bl 1231 pg 379
23610 Nov. 16, 1987	"		"	"	Linda Dickson Turner	1900	291		Mtg assign Fleet Mtg Corp. For mtg. see Rem Bl. 1241 pg. 75
23613 Nov 16, 1987	"		"	"	Ralph H. Whitlock, et al	1900	294		Mtg assign Fleet Mtg Corp. For mtg. see Rem Bl. 1231 pg 611
33652 Feb 1, 1988	"		"	"	Elton J. Brown et al	1912	522		Mtg assign Fleet Mtg Corp. For mtg. see Rem Bl. 1051 pg 601
									Mtg assign Onondaga Savings Bank