

INDIRECT or MORTGAGEE Index to Real Estate Mortgages — Greenville County, S. C.

REG. U. S. PAT. OFFICE *Chas. McCott* County Indexes Since 1888 An Identifying Trade Mark

☞ Open at Proper Tab according to First Letter or Letters of Name and refer to Buff Sub-Index sheet for page reference.

COTT FAMILY NAME INDEX No. 75 © 1949
MADE BY THE COTT INDEX COMPANY, COLUMBUS, OHIO
SOLD BY WALKER, EVANS & COGSWELL CO., CHARLESTON, S.C.

(A)

FILE NUMBER	DATE OF RECORD	MORTGAGEES FAMILY NAMES	GIVEN NAMES ABCDEFGHIJ	GIVEN NAMES KLMNO	GIVEN NAMES PQRSTUVWXYZ	MORTGAGORS	BOOK	PAGE	Amount	BRIEF DESCRIPTION, LOCATION, ETC. (Not Warranted)
	18135					<i>etal</i>			.98	Hunters acres Sville
	Feb. 3, 1975	Carolina	Aluminum			Herbert O. Goodrain	1332	549	648	Lot 103 Boyd ave.
	19326					<i>etal</i>			.00	"Lineforest"
	Feb. 19, 1975	"	"	Products Co.		Henry W. Workman	1333	431	2,100	Lot 193 Vine Hill Rd., 75-5589
	30711								✓	fixtures - Rt. 2, Pelzer
	Jun. 27, 1975	"	Harvestore Systems Inc.			Roland Luper, <i>etal</i>	✓	✓	✓	for mtg. see Enb. Book 1217 Page 119 Assigned to David J. Herdinity
	3488									
	Aug. 7, 1975	"		Inventors Inc.		John Lyler, Jr. <i>etal</i>	1345	751		75-6895
	3451								✓	75-6895
	Aug. 7, 1975	"		Indexed in error - see					✓	75-6895
	3723		Federal S. & L.	Savings & Loan Pk.		Beulah Holness Baptist Church	✓	✓	✓	75-6895
	aug. 11, 1975	"	aluminum	Products Co.		Willie James McDonald	1345	953	11,074	56 Lot 9, Ledford Dr., Sec. 3
	4414								.23	
	aug. 18, 1975	"	aluminum	Products Co.		Annie Pearl Bennett	1346	413	8,572	Lot 116 "Kennedy Park"
	4414								.08	Hill Village
	aug. 18, 1975	"	aluminum	Products Co.		Claude S. Jones, <i>etal</i>	1346	415	8,179	Lot 70 Daisy Dr. "Pine"
	5088								.36	Kennedy Park
	aug. 26, 1975	"	aluminum	Products Co.		Johnny C. Luster	1347	49	6,030	Lot 119 alpha Dr., Kennedy Park
	5088								.56	
	aug. 26, 1975	"	aluminum	Products Co.		Lonnie Melvin Miller	1347	51	5,020	Lot 27 Blossom Dr., Park Dantz #1
	7765								.48	
	Sept. 23, 1975	"	aluminum	Products Co.		Elbert Holden, <i>etal</i>	1349	369	8,040	Lot 125 alpha Dr. Kennedy Park Dantz #1
	7765								.28	
	Sept. 23, 1975	"	aluminum	Products Co.		Cleveland Holden, <i>etal</i>	1349	371	8,750	Lot 44 Bluff Dr. Kennedy Park Dantz #1
	8430								.32	Pine Hill Village
	Sept. 30, 1975	"	aluminum	Products Co.		Marion McDaniel, a Georgia Sen. Partner	1350	3	6,991	Lot 16 Jacob Rd.
	9165								.00	
	Oct. 6, 1975	"	-	Connecticut Properties, Inc.		Taylor & Mathis III	1350	476	170,625	tract cor. old U.S. Hwy. #25 S.C. Hwy. #276 (Painbett Hwy.) & old Suncor Rd.
	"	"	"	"	"	"	"	"		
	"	"	"	"	"	"	"	"		
	9411								.00	Mill Mill
	Oct. 8, 1975	"	aluminum	Products Co.		Lena Mae Talley	1350	749	3,168	lots 166 & 167 Bress St.

INDIRECT or MORTGAGEE Index to Real Estate Mortgages — Greenville County, S. C.

2
()

REG. U. S. PAT. OFFICE *Chas McCott* County Indexes Since 1888 An Identifying Trade Mark

Open at Proper Tab according to First Letter or Letters of Name and refer to Buff Sub-Index sheet for page reference.

COTT FAMILY NAME INDEX No. 75 © 1949
MADE BY THE COTT INDEX COMPANY, COLUMBUS, OHIO
SOLD BY WALKER, EVANS & COGSWELL CO., CHARLESTON, S.C.

FILE NUMBER DATE OF RECORD	MORTGAGEES FAMILY NAMES	GIVEN NAMES ABCDEFGHIJ	GIVEN NAMES JKLMNOPQ	GIVEN NAMES RSTUVWXYZ	MORTGAGORS	BOOK	PAGE	Amount	BRIEF DESCRIPTION, LOCATION, ETC. (Not Warranted)
10065 Oct. 15, 1975	Carolina	Aluminun Products Co.			Martin H. Oster, et al	1351	312	12,009	Kennedy Park, South St. Lot 138 Blossom Dr.
10964 Oct. 23, 1975	"	Land Co., Inc.			Robert H. McDonald	1351	963	10,550	Dr. Knallum and Hys. Sec. IV Lot 5 Cor. Locke Dr. + Sherman 75-9480
11124 Oct. 27, 1975	"	Harvestore Systems			Roland Luper, et al	✓	✓	✓	fixtures - Rt. E. Pelzer
11403 Oct. 29, 1975	"	Investors, Inc.			William Huffin, et al	1352	355	2,448	Lot 16 Sylvania ave. also lot
12780 Nov. 13, 1975	"	Investors, Inc.			Charles E. Bellamy	1353	507	1,920	Lot = 1.39 ac. Saluda R.
13908 Nov. 26, 1975	"	aluminum Products Co.			Robert Lee Mills, et al	1354	481	3,744	Lot 16 Carolina St. Sec. IV, Mauldin
14943 Dec. 9, 1975	"	Door Specialties, Inc., et al			Louis J. Passamano	1355	457	19,000	Lot 121 Forestry woods Cypress Ave. Mtg.
15270 Dec. 12, 1975	"	Aluminum - Products Co.			Elmer Stanton, et al	1355	752	5,681	Lot 30 Sylvania Rd., Pine Hills Village
16375 Dec. 24, 1975	"	Aluminum Products Co.			Roy L. Miles, et al	1356	707	10,138	Lot 23 Kennedy Dr., for Mtg see R. 67M Bk. 1339 Page 547
18072 Jan. 16, 1976	"	Indexed in error see S & L Casu Natl. Mtg. Inv. Co., Inc.			Jerry Lee Otis Wharton, et al	1358	163	.00	Release by Judgment Roll # M-6429 Professional Park
18429 Jan. 20, 1976	"	Investors, Inc.			Ludolph Simmons	1358	330	42,700	Lot A. Cleveland Court also lots 62 + 63 Peppertree Dr. III
18606 Jan. 22, 1976	"	Index in error see Carolina S & L Casu National Mtg. Inv. Co.,			John Crossland Co.	1358	593	89,160	Lot 109 Peppertree Dr. III also lot 31 Peppertree Dr. III
18606 Jan. 22, 1976	"	Index in error see Carolina S & L Casu Natl. Mtg. Inv. Co., Inc.			John Crossland Co.	1358	511	87,255	also lots 43 + 41 Peppertree Dr. III Pine mtn. #
18753 Jan. 23, 1976	"	Investors, Inc.			Charles Bridges, et al	1358	756	1,272	2.56 a.c. Arroyo Street (Water ave.) Skyland Park
19790 Feb. 4, 1976	"	Aluminum Products Co.			Jennie Ann Mitchell	1359	621	6,773	Lot 25 Sylvania Dr. Knallum and Hys.
22377 Mar. 4, 1976	"	Land Co., Inc.			Robert H. Chambers	1361	621	1,652	Lot 1 Locke Dr. Sec. 5

INDIRECT or MORTGAGEE Index to Real Estate Mortgages — Greenville County, S. C.

REG. U. S. PAT. OFFICE *Chas McCott* County Indexes Since 1888 An Identifying Trade Mark

☞ Open at Proper Tab according to First Letter or Letters of Name and refer to Buff Sub-Index sheet for page reference.


COTT FAMILY NAME INDEX No. 75 © 1949
MADE BY THE COTT INDEX COMPANY, COLUMBUS, OHIO
SOLD BY WALKER, EVANS & COGSWELL CO., CHARLESTON, S.C.

(B)

FILE NUMBER DATE OF RECORD	MORTGAGEES FAMILY NAMES	GIVEN NAMES ABCDEFGHIJ	GIVEN NAMES KLMNO	GIVEN NAMES PQRSTUVWXYZ	MORTGAGORS	BOOK	PAGE	Amount	BRIEF DESCRIPTION, LOCATION, ETC. (Not Warranted)
22464 Mar. 5, 1976	Carolina	Aluminum Products Co.			James E. Utley, et al	1361	707	4,858	Hagiland ave. "Lardner"
23426 Mar. 16, 1976	"	aluminum Products Co.			James D. Girardeau, Jr.	1362	467	14,343	St. Nact 7-A Hollywood Dr.
23426 Mar. 16, 1976	"	aluminum Products Co.			J. W. Williams, et al	1362	469	3,030	Est. Lot 5 Perry ave. m c bee
25271 Apr. 2, 1976	"	aluminum Products Co.			Palma Yeargin, et al	1364	74	7,340	"Hyde Park" Lot 37 Catherin Circle
25710 Apr. 7, 1976	"	Investors, Inc.			William J. Hufflin	1364	358	2,081	Lot 16 Sylvania ave.
26911 Apr. 20, 1976	"	aluminum Products Co.			James E. Duff, et al	1365	392	6,642	Lot 35 Neal Circle & acres 76-3827
27131 Apr. 22, 1976	"	& Southern			Norace D. Gilliam,	✓	✓	✓	fixtures - Rt. 3, Pelzer
29979 May 20, 1976	"	Aluminum Products Co.			Robert F. Scott	1368	49	14,343	1/2 acre South 2p.
32569 Jun 15, 1976	"	aluminum Products Co.			Frank J. Smith, et al	1370	263	2,820	Brandon Hunt, alony mills Lot 30 (#8) South St. Sec. 1
590 Jul. 7, 1976	"	aluminum Products Co.			William B. Jackson	1372	208	4,677	Lot 31 "North acres"
5989 Aug. 31, 1976	"	aluminum Products Co.			alfred W. Mitchell	1376	813	14,343	Burlington Ind. sec. 2 Sylvania Lot 76 (#3 Hill St. ave.)
7965 Sept. 21, 1976	"	aluminum Products Co.			Leonard Balluck, Jr.	1378	259	6,293	Lots 14-17 A + 15
9781 Oct. 8, 1976	"	Aluminum Products Co.			Emma Lou Edwards,	1380	40	6,467	Kennedy park Lot 28 Blossom Dr.
12339 Nov. 3, 1976	"	error see Carolina & R. Book Mortgage Corp.			Min Marsh, et al	1382	171		Per mtg. au Rem Bk. 1379 pg. 27 Assigned to J. J. Kislak Mtg. Corp.
12834 Nov. 9, 1976	"	Aluminum Products Co.			Johnny Calvin Luster, et al	1382	513		Per mtg. au Rem Bk. 1347 pg. 49 Release Lin by Judgment Ref # 76-4444
17210 Dec. 29, 1976	"	Nat'l. Mtg Invest. Co.			John E. Parnell, et al	✓	✓	✓	76-13236 Village fixtures - Lot 15, Ponder Rosa

INDIRECT or MORTGAGEE Index to Real Estate Mortgages — Greenville County, S. C.

REG. U. S. PAT. OFFICE *Chas. McCott* County Indexes Since 1888 An Identifying Trade Mark

 Open at Proper Tab according to First Letter or Letters of Name and refer to Buff Sub-Index sheet for page reference.

COTT FAMILY NAME INDEX No. 75 © 1949
MADE BY THE COTT INDEX COMPANY, COLUMBUS, OHIO
SOLD BY WALKER, EVANS & COGSWELL CO., CHARLESTON, S.C.

FILE NUMBER DATE OF RECORD	MORTGAGEES FAMILY NAMES	GIVEN NAMES ABCDEFGHIJ	GIVEN NAMES JKLMNO	GIVEN NAMES PQRSTUVWXYZ	MORTGAGORS	BOOK	PAGE	Amount	BRIEF DESCRIPTION, LOCATION, ETC. (Not Warranted)
19063 Jan. 13, 1977	Carolina				<i>Investors, Inc.</i> <i>William J. Baillard</i>	1387	553	5,424	<i>Woodville Hgts.</i> <i>Pl. lots 13+12 Pine St.</i>
19861 Jan. 27, 1977	"				<i>Stamping, Inc. Profit Moring Plan</i> <i>Plating & Paula J. Stathakis</i>	1388	15	20,000	<i>Monkfield Park</i> <i>Lot 67 Chateau Dr.</i>
19929 Jan. 28, 1977	"				<i>Investors, Inc.</i> <i>Ornel W. Wright, et al</i>	1388	93	6,991	<i>mtg. & assign</i> <i>Quicker Mills (Edgemont)</i> <i>Lot 6 Piedmont ave.</i>
27281 Apr. 12, 1977	"				<i>Land Co., Inc.</i> <i>Robert N. Chambers</i>	1394	428	7,899	<i>Knollwood Hgts. sec. 5</i> <i>Lot 6 Brochman Dr.</i>
28407 Apr. 22, 1977	"				<i>Investors, Inc.</i> <i>C. J. Hawkins, et al</i>	1395	306	8,572	<i>mill Village, sec. 1</i> <i>Lot 237 Seventh ave. Pae</i>
28407 Apr. 22, 1977	"				<i>Investors, Inc.</i> <i>C. J. Hawkins, et al</i>	1395	307	7,121	<i>mill Village</i> <i>Lot 107 5th St. Quaker</i>
28782 Apr. 26, 1977	"				<i>Investors, Inc.</i> <i>Victor Austin, et al</i>	1395	627	2,473	<i>Lot 30</i> <i>inc. 2nd St. 1st St. W.</i>
29123 Apr. 27, 1977	"	<i>aluminum Products</i>			<i>James Kinlow, et al</i>	1395	977	11,571	<i>mtg. & assign</i> <i>Lot 35 Malone St. Lane</i>
32177 May 25, 1977	"	<i>aluminum Products</i>			<i>J. P. McKittrick, et al</i>	1398	788	4,571	<i>mtg. & assign</i> <i>Lot 26 Birch St.</i>
8'89 Jul. 11, 1977	"				<i>Investors, Inc.</i> <i>Roger L. Spangler, et al</i>	1403	687	3,000	<i>Lot 1 Saluda River</i> <i>for mtg. see CG 4 Ch. 1297 pg. 248</i>
9529 Sep. 23, 1977	"				<i>Dist.</i> <i>Siding</i> <i>Jimmy Lewis, et al</i>	1410	796		<i>assign. to Financial accept. Corp</i> <i>for mtg. see Rem. bk 1298 pg. 355</i>
12328 Oct 20, 1977	"				<i>Investors Inc.</i> <i>Milward K. Johnson</i>	1067	60		<i>Release Lot Saluda Lake Rd.</i>
17914 Dec. 12, 1977	"				<i>Investors, Inc.</i> <i>Druce Mungo Hunter</i>	1418	334	12,532	<i>Lot 15, Blk. O. Mills ave.</i>
19194 Dec. 27, 1977	"				<i>Investors, Inc.</i> <i>Ralph N. Robinson, et al</i>	1419	542	11,138	<i>Lot 11 "Brook Blends, Indens"</i>
19871 Jan. 3, 1978	"				<i>inc.</i> <i>Sports Center,</i> <i>Clifton Speare</i>	1420	113	53,000	<i>115 acs. S.C. Hwy. 123</i> <i>(Oxpeck ave.)</i>
24781 Feb. 21, 1978	"				<i>Investors, Inc.</i> <i>Ed W. Johnson</i>	1423	927	9,000	<i>Lots 617 W. Morgan St.</i>

INDIRECT or MORTGAGEE Index to Real Estate Mortgages — Greenville County, S. C.

REG. U. S. PAT. OFFICE *Chas McCott* County Indexes Since 1888 An Identifying Trade Mark

☞ Open at Proper Tab according to First Letter or Letters of Name and refer to Buff Sub-Index sheet for page reference.

COTT FAMILY NAME INDEX No. 75 © 1949
MADE BY THE COTT INDEX COMPANY, COLUMBUS, OHIO
SOLD BY WALKER, EVANS & COGSWELL CO., CHARLESTON, S.C.

(C)

FILE NUMBER	MORTGAGEES FAMILY NAMES	GIVEN NAMES ABCDEFGHIJ	GIVEN NAMES JKLMNO	GIVEN NAMES PQRSTUVWXYZ	MORTGAGORS	BOOK	PAGE	Amount	BRIEF DESCRIPTION, LOCATION, ETC. (Not Warranted)
DATE OF RECORD									
25343	Carolina				<i>N/A Nettie Mae Budgeman</i>			.00	<i>Woodside Mills</i>
Feb. 28 1978				Investors Inc.	<i>Nettie Mae Budgeman Simmons</i>	1424	460	4,448	<i>Lot 49 First St. Sec. A.</i>
26736	"			" "	<i>James Kinlaw, etal</i>	1425	774	.62	<i>Lot 35 Malone St. South 2d.</i>
Mar. 13 1978				" "	<i>John B. Walden, etal</i>	1426	770	8,483	<i>Lot 70 "Chestnut Hills" No. 1</i>
27899	"			" "	<i>Judith G. Bartram</i>	1427	877	.68	<i>also lot 9 mile 2d.</i>
Mar. 23 1978				" "	<i>union</i>			13,483	<i>Lot Cherry Invest. Co."</i>
29086	"			<i>Illex credit</i>	<i>William D. Allen, etal</i>	1428	165	.00	<i>"Blutcliffe"</i>
Apr. 3 1978								40,000	<i>Pl. lots 170 & 171, Sec. 111</i>
29595	"			<i>Investors, Inc.</i>	<i>Robert L. Lentz, etal</i>	1429	178	.52	<i>"Lanchetta" also Prop. Lanes City</i>
Apr. 6 1978								12,035	<i>5.6 ac. = Pl. lot 8 Bent Creek</i>
30767	"			<i>Land Co., Inc.</i>	<i>Robert N. Chambers</i>	1429	833	.50	<i>"Knollwood stop" Sec. 5 mg 1</i>
Apr. 18 1978								7,682	<i>Lot 66 Brockman Dr.</i>
31481	"			<i>Investors, Inc.</i>	<i>Corra Redding etal</i>	1434	801	.28	<i>Saluda 2d.</i>
Apr. 24 1978								1,265	<i>1.39 ac. also lot, less Pl.</i>
37016	"			<i>Heritage Real Est. Co.</i>	<i>Dorline P. Williams</i>	1436	81	.10	<i>"Cinthling" Sec. 5</i>
Jun. 9 1978								953	<i>Lot 81 First Day St.</i>
38796	"			<i>Investors, Inc.</i>	<i>Loy Bramling, etal</i>	1436	131	.44	<i>Saluda 2d.</i>
Jun. 23 1978								12,551	<i>46.62 ac. Logging + mg 2000</i>
1621	"			<i>Investors, Inc.</i>	<i>Cateen Wood</i>	1438	375	.80	<i>App. 2d.</i>
Jul. 17 1978								2,344	<i>Lot 35 James St. Child</i>
1622	"			<i>Aluminum Products Co.</i>	<i>Claude Robert, etal</i>	1438	377	.04	<i>Lot 32 Ware St.</i>
Jul. 17 1978								5,171	
4778	"			<i>Investors, Inc.</i>	<i>Melvin Potts, Jr. etal</i>	1441	191	.04	<i>Lot 18 "Cedar Terrace"</i>
Aug. 14 1978								16,169	<i>(Batter Dr.) "Hyland Pl."</i>
6245	"			<i>Aluminum Products</i>	<i>Sara S. Fosley</i>	1442	391	.40	<i>Lot 14 Hyland Dr.</i>
Aug. 25 1978								2,607	<i>"Sunset Valley" Blk. 1</i>
6881	"			<i>Investors, Inc.</i>	<i>Bill B. Williams, etal</i>	1442	904	.20	<i>Lot 15 Ragsdale Dr.</i>
Aug. 31 1978								9,898	<i>also 1.85 ac.</i>
7247	"			<i>Investors, Inc.</i>	<i>Fred Bailey, Jr. etal</i>	1443	214	.44	<i>4.25 acre county rd.</i>
Sep. 5 1978								12,550	

INDIRECT or MORTGAGEE Index to Real Estate Mortgages — Greenville County, S. C.

REG. U. S. PAT. OFFICE *Chas McCott* County Indexes Since 1888 An Identifying Trade Mark

Open at Proper Tab according to First Letter or Letters of Name and refer to Buff Sub-Index sheet for page reference.

COTT FAMILY NAME INDEX No. 75 © 1949 MADE BY THE COTT INDEX COMPANY, COLUMBUS, OHIO SOLD BY WALKER, EVANS & COGSWELL CO., CHARLESTON, S.C.

FILE NUMBER DATE OF RECORD	MORTGAGEES FAMILY NAMES	GIVEN NAMES ABCDEFGHIJ	GIVEN NAMES JKLMNO	GIVEN NAMES PQRSTUVWXYZ	MORTGAGORS	BOOK	PAGE	Amount	BRIEF DESCRIPTION, LOCATION, ETC. (Not Warranted)	
7533 Sep. 6, 1978	Carolina				Investors, Inc.	Jell Alexander Perkins	1443	381	.68 14,995	5.57 acs. Sunny Dale Dr. also 4.12 acs.
7532 Sep. 6, 1978	"				" "	Warren J. Perkins	1443	383	.68 14,995	Lot 22 Elmwood Ct.
8961 Sep. 19, 1978	"				" "	William W. Bowyer	1444	686	.00 1,881	Lot 21 "Woodhewer" "S. Cherokee Park"
11010 Oct. 6, 1978	"	aluminum Products			Investors, Inc.	Annie Arnold Anthony	1446	559	.20 5,915	Lot 6 Thane Rd. Sept. Vieth - Monaghan Yrce
12493 Oct. 20, 1978	"				Investors, Inc.	Carroll J. Ingle, et al	1447	804	.04 10,379	Lot 74 Monaghan Mills Valleye
14166 Nov. 6, 1978	"				Investors, Inc.	Frances Godfrey	1449	455	.24 13,365	Lot 30 "Forestdale Hgts." "Knollwood Hgts" Sec. IV
14923 Nov. 13, 1978	"				Land Co., Inc.	Robert H. Chambers	1450	40	.50 7,932	Lot 15 "Ballman Dr." "Oxford Estate"
15987 Nov. 27, 1978	"				Investors, Inc.	Robert L. Mills, et al	1451	76	.10 2,873	Lot 16 Carolina St.
22305 Jan. 30, 1979	"				Investors, Inc.	Douglas J. Dent	1456	337	.00 10,000	20 acs. Standing Sprig Rd.
25450 Mar. 6, 1979	"				" "	Bert O. Rogers, et al	1459	135	.96 1,101	Lots 6, 7, 8 Scott St.
27784 Mar. 28, 1979	"				Investors, Inc.	J. P. Mc Kinnel, et al	1461	112	.24 10,215	Lot 26 Branch St.
30248 Apr. 18, 1979	"				Investors, Inc.	Robert N. Cole, et al	1463	546	.68 14,995	Lot, Thone P.
31756 May 1, 1979	"				" "	William Hufflin, et al	1465	11	.88 7,190	Lot 16 Sylvania ave. Hgt.
33432 May 16, 1979	"				Land Co. Inc.	Robert H. Chambers	1466	566	.00 8,000	Lot 52 "Bair Dr." Knollwood
35184 May 30, 1979	"				Investors, Inc.	Ray L. White, et al	1468	304	.00 9,387	Lot Daniel ave. Del Norte, 6th. Sec. IV
36233 Jun. 7, 1979	"	aluminum Products			Investors, Inc.	William P. Edwards, et al	1469	426	.30 5,220	Lot 417 Bransfield Ct.

INDIRECT or MORTGAGEE Index to Real Estate Mortgages — Greenville County, S. C.

KEYS PRINTING COMPANY, GREENVILLE, S. C.

Open at Proper Tab according to First Letter or Letters of Name and refer to Buff Sub-Index sheet for page reference.

(8)

FILE NUMBER DATE OF RECORD	MORTGAGEES FAMILY NAMES	GIVEN NAMES ABCDEFGH	GIVEN NAMES IJKLMNO	GIVEN NAMES PQRSTUVWXYZ	MORTGAGORS	BOOK	PAGE	Amount	BRIEF DESCRIPTION, LOCATION, ETC. (Not Warranted)
37721 Jan 20, 1979	Carolina				<i>with wife C. Donald, et al</i> Richard C. Donald	1470	863	.96 13,854	Pleasantburg Forest Lot 30 Ocala Ct.
2358 July 20, 1979	"				Investors, Inc. Loni Hawkins, et al	1474	264	.00 5,628	Semi 2 1/2 ac. Map 3 Lot 132 Callahan Ave. San
3008 July 26, 1979	"	Aluminum Products			Robert Lee Pappas, et al	1474	843	.20 10,105	Blendale 2 1/2 ac. Lot 32 + pt. lot 33 Blendale St.
5289 Aug 14, 1979	"	"	"	"	Beverly Alexander, et al	1476	988	.68 14,995	Allendale Lot 157 Antioch Church Rd.
9389 Apr 18, 1979	"				Josie Godfrey	1481	182	.20 6,115	Ac-1 Lot 23, 4th ave., Judson
12203 Oct 11, 1979	"	Aluminum Products			Felton J. Smith	1484	22	.32 15,244	Ests. South St. Lot 27 Carolina St. Oxford
20104 Dec 20, 1979	"	"	"	"	Edna Rector Douglass, et al	1491	680	.40 4,052	sq. ft. also lot, Needmore St. Lots 9410 Ashmore St. Child
25029 Feb 19, 1980	"				Investors, Inc. Johnnie D. Hendricks	1495	891	.86 7,470	Lot 2, also lot
29850 Apr 8, 1980	"				Land Co, Inc. Robert H. Chambers	1500	254		Relieve Lien from Judgment Sale # 80-1101 - for mtg - see REM Sh. 1466 pg. 566
4515 Aug 14, 1980	"				invest. inc. Arthur James B. Snoddy, et al	1511	154	.69 6,686	St. lot 31
4618 Aug 15, 1980	"				Investor, Inc. Cora Redding	1511	411	.40 2,084	1.39 Acre also lot Saluda St
5406 Aug 22, 1980	"				" "	1512	339	.60 3,189	2.08 ac. Hwy. 45
8347 Sep 16, 1980	"	Const. Co.			Russell E. Gillespie, et al	1516	40	.00 1,340	Lot 27+29 Old Blenheim
13830 Oct 31, 1980	"				Investor, Inc. Melvin Porter Jr. et al	1522	960		Subordination Agree - for mtg - see REM Sh. 1441 pg. 191 & 1522 pg. 953
"	"				" "	1522	960		

INDIRECT or MORTGAGEE Index to Real Estate Mortgages — Greenville County, S. C.

KEYS PRINTING COMPANY, GREENVILLE, S. C.

Open at Proper Tab according to First Letter or Letters of Name and refer to Buff Sub-Index sheet for page reference.

FILE NUMBER DATE OF RECORD	MORTGAGEES FAMILY NAMES	GIVEN NAMES ABCDEFGHIH	GIVEN NAMES IJKLMNO	GIVEN NAMES PQRSTUWXYZ	MORTGAGORS	BOOK	PAGE	Amount	BRIEF DESCRIPTION, LOCATION, ETC. (Not Warranted)
13747 Oct. 31, 1980	Carolina				Investors, Inc. Wm. D. Hallums	1523	95	.04 4,253	Lot Pinckney St. Grille St
14383 Nov. 7, 1980	"		"	"	Clare W. Henale, et al with Robert S. Hulse, Jr.	1523	939	.80 5,779	Lot 18 Marshall St.
16234 Nov. 26, 1980	"				Mtg. 1 Land Co. Inc. Robert Hudson, et al	1525	826	.00 3,000	Lot 1 Rutledge Rd. Co. Linsdawns
20493 Jan. 15, 1981	"				Tricians Madore M. Evans, et al	1530	186	.00 12,000	Lot 18 Morgan St.
29374 Apr. 20, 1981	"				Investors, Inc. Fred Bailey, Jr., et al	1538	752	.50 4,356	1 acre Parkline St. Jordig. su Rem Ch. 1529 pp. 120
31587 May 12, 1981	"				Rentals, Inc Liberty Life Insurance Co.	1540	944		Mtg. assigned to First Nat'l Bk. of S.C. 87-4515
1319 July 15, 1981	"				Stamping, Profit Sharing Plan George Stachakis		✓	✓	✓ Futures - 1704 Poinsett Hwy. South St.
2225 July 27, 1981	"				Investors, Inc. Carl E. Rollins	1547	955	.20 5,023	Lot 39 E. South St.
3771 Aug. 11, 1981	"		"	"	Betty C. Bryant, et al	1549	673	.50 13,712	Lot 34 Pendleton Hwy. South St.
6562 Sep. 11, 1981	"		"	"	William A. Kay Jr., et al	1552	514	.88 16,553	Lot 19 E. South St.
19854 Oct. 20, 1981	"				Investors, Inc. Franklin Forester, et al	1555	792	.60 3,621	Lot 57 Burlington Bul. Hwy.
12201 Nov. 17, 1981	"				Investors, Inc. Coy A. Neaton, Jr., et al	1557	920	.12 15,637	Lot 4 Aiken Cr.
13579 Dec. 8, 1981	"		"	"	Earl Triffin	1559	285	.10 9,434	Lot
13646 Dec. 9, 1981	"		"	"	Lay L. White, et al	1559	371	.56 13,426	Lot Daniel Ave Sutler, St.
13646 Dec. 9, 1981	"		"	"	Joyce E. Lanning, et al	1559	373	.12 15,660	Lot 54 Lawrence St. Village S.W. Sub mfg. Co.
14533 Dec. 22, 1981	"		"	"	Joseph Moody Stewart, et al	1560	219	.80 3,037	Lot 58 Second Ave.

INDIRECT or MORTGAGEE Index to Real Estate Mortgages — Greenville County, S. C.

KEYS PRINTING COMPANY, GREENVILLE, S. C.

Open at Proper Tab according to First Letter or Letters of Name and refer to Buff Sub-Index sheet for page reference.

(E) 2

FILE NUMBER DATE OF RECORD	MORTGAGEES FAMILY NAMES	GIVEN NAMES ABCDEFGHIJ	GIVEN NAMES KLMNO	GIVEN NAMES PQRSTUWXYZ	MORTGAGORS	BOOK	PAGE	Amount	BRIEF DESCRIPTION, LOCATION, ETC. (Not Warranted)
20734 May 17, 1982	Carolina				Investors, Inc. Carl E. Fallins, et al	1566	38	16,248	South St. Lot 39 E. South St.
22747 Apr 12, 1982	"	aluminum		Products	Roy Lee Dawkins, et al	1567	741	4,346	Skylark, N.C. Lot 9 Bates ave.
23570 Apr 27, 1982	"				Investors, Inc. Robert L. Mills, et al	1568	519	5,898	8700 East Lot 16 Carolina St.
24065 Apr 28, 1982	"				Rental, Inc. Liberty Life Insurance Co.	1568	865		Mtg. assigned First Nat'l Bank S.C. - for mtg see Rem Book 1529 pp. 120
25164 May 12, 1982	"				Investors, Inc. Charles A. Murrell	1569	944	3,985	Lot Curtis Rd.
27542 June 9, 1982	"	aluminum		Products	Walter Lee Beck, et al	1572	244	5,008	Lot 325 Pleasant Valley Village
27677 June 10, 1982	"				Investors, Inc. Carroll J. Ingle, et al	1572	382	10,349	Lot 74 Monaghan Mill The Village, Sec. I
27890 June 14, 1982	"	aluminum		Products	Jackie Benson, et al	1572	648	11,814	Lot 75 La Salle Place
27890 June 14, 1982	"				Investors, Inc. Clyde W. Newley, et al	1572	650	7,754	Lot 18 Thalland St.
27890 June 14, 1982	"	aluminum		Products	Francina Hunter, et al	1572	652	10,450	Hunter's acre Lot 98 Boyd ave.
28790 June 23, 1982	"				Investors, Inc. William D. Nallum, et al	1573	511	4,533	Lot, Lurickney St.
28791 June 23, 1982	"	aluminum		Products	Leppy Ann Wheeler, et al	1573	513	14,059	Centerburg, S.C. Lot 29 Sheffield, N.C.
29060 June 28, 1982	"				Investors, Inc. Joseph E. Wilbanks, et al	1573	856	20,925	Judson Mill Village Lot 20 Fourth ave. Sec. 2
558 July 8, 1982	"	aluminum		Products	Henry Wilson, et al	1574	731	6,982	Lot 5 Bates Dr. Skylark
649 July 9, 1982	"	aluminum		Products	Barbara M. Godby, et al	1574	896	13,319	Lot 227 Pleasant Valley

INDIRECT or MORTGAGEE Index to Real Estate Mortgages — Greenville County, S. C.

2


KEYS PRINTING COMPANY, GREENVILLE, S. C.

Open at Proper Tab according to First Letter or Letters of Name and refer to Buff Sub-Index sheet for page reference.

FILE NUMBER DATE OF RECORD	MORTGAGEES FAMILY NAMES	GIVEN NAMES ABCDEFGHIJ	GIVEN NAMES KLMNO	GIVEN NAMES PQRSTUVWXYZ	MORTGAGORS	BOOK	PAGE	Amount	BRIEF DESCRIPTION, LOCATION, ETC. (Not Warranted)
1493 July 20, 1982	Carolina				Investors, Inc.	Norman C. Long, et al	1575 702	2,013	Lot 3 amie - Dale Dr.
3703 Aug 13, 1982	"	Aluminum Products			James E. Brunata, et al	Mtg. & Assign 1577 797	7,067	7,067	Lot Earle & Witten St.
7967 Oct 1, 1982	"				Investors, Inc.	Jerry A. Anthony, et al	1582 261	4,299	Lot 6 Howell Dr. S. "Cherokee Park"
8287 Oct 5, 1982	"				Investors, Inc.	Jeff S. Kainer, et al	1582 529	5,717	West View St. lot 5 Westone Dr.
10968 Nov 4, 1982	"				" "	Elizabeth N. Bates	1585 74	15,323	Basement Lots 1 & 2 - lots also
11047 Nov 5, 1982	"				Investors, Inc.	Jack Thomas Ballou, et al	1585 182	15,665	Highway mfg. Co. Village Lot 99 Hammett St. Sec. 4
11180 Nov 8, 1982	"				Investors, Inc.	Boyce Bowers, et al	1585 314	14,867	ave. St. lot 5 Col. Ogner St. & alma
18999 Feb 2, 1983	"				Investors, Inc.	John R. Thomas Jr.	1593 786	5,142	sec. B Lot 21 Clemson ave.
19399 Feb 7, 1983	"				Investors, Inc.	W. David Collins, Jr.	1594 78	24,162	lots 24. 6.25 acs. Hwy. E 186
24556 Mar 29, 1983	"				Investors, Inc.	Doris J. Crawford	1599 561	17,325	RD. 3.0 acs. Dunklin Bridge
25539 Apr 5, 1983	"				Investors, Inc.	Cottinghamwood, et al	1600 922	2,488	Spagn. 3p. Lot 35 James St. Chick
26050 Apr 8, 1983	"				Investors, Inc.	Marlin Roy Johnson, et al	1601 413	17,246	Lot 5 Alden Ct.
27999 Apr 18, 1983	"	(now Fruit Products, Inc.)			Products Co	Stephen J. Miller, et al	1602 442	105,000	ave. Hwy. 0.74 acs. Pennsylvania
27771 April 19, 1983	"				Investors, Inc.	Douglas C. Lake, et al	1602 667	17,456	lots 42 + 50 Dakota Drive
28651 May 2, 1983	"	Included in Even see Equinote, Inc.			National Naty Investment	John D. Bell, et al	1604 721	50,000	Lot 2 Bullfield
28926 May 3, 1983	"				Investors, Inc.	Thomas C. Dodguy, et al	1605 78	1,995	Lot 54 Cottingham St Memphis

INDIRECT or MORTGAGEE Index to Real Estate Mortgages — Greenville County, S. C.

REG. U. S. PAT. OFFICE *Chas McCott* County Indexes Since 1888 An Identifying Trade Mark

 Open at Proper Tab according to First Letter or Letters of Name and refer to Buff Sub-Index sheet for page reference.

COTT FAMILY NAME INDEX No. 75 © 1949
MADE BY THE COTT INDEX COMPANY, COLUMBUS, OHIO
SOLD BY WALKER, EVANS & COGSWELL CO., CHARLESTON, S.C.

2
(7)

FILE NUMBER DATE OF RECORD	MORTGAGEES FAMILY NAMES	GIVEN NAMES ABCDEFGH	GIVEN NAMES IJKLMNO	GIVEN NAMES PQRSTUVWXYZ	MORTGAGORS	BOOK	PAGE	Amount	BRIEF DESCRIPTION, LOCATION, ETC. (Not Warranted)
30312 May 16, 1983	Carolina				Investors, Inc. Roy E. Bryant Jr. et al	1606	807	.76 14,774	Lot 32 Peridleton Ntd.
31100 May 23, 1983	"		"	"	Larry Redding, et al	1607	680	.40 6,869	2.08 Acres
31098 May 23, 1983	"		"	"	Hazelina Byrd, et al	1607	691	.88 1,160	Co. Village Lot 154 Sec. 4 Piedmont Mfg
31292 May 24, 1983	"		"	"	Thomas E. Gregory, et al	1607	914	.28 16,562	Mimosa Dr., Greer Lot Cor. Overbrook Dr. +
31434 May 25, 1983	"		"	"	Sylvia Robinson P. M. F. Delaney Gallimore	1607	997	.36 2,898	Light Tp. Pt. Lot 304 Hall Rd. Woodfield
32583 June 2, 1983	"		"	"	Delores E. Surratt	1609	840	.96 4,017	Lot 11 Elizabeth Hgts.
33481 June 10, 1983	"		"	"	Eugene D. Green, et al	1611	18	.28 16,562	Maple St. Fairview Tp. Lot 8 Cor. Wench Cir +
33481 June 10, 1983	"		"	"	Douglas M. Silitrap, et al	1611	20	.16 3,620	Rd. Highland Tp. Lot 6 Greenville Landfill
35158 June 24, 1983	"		"	"	Ella Williams, et al	1613	36	.72 11,556	Village - Sec. 4 Lot 16 Piedmont Mfg Co.
507 July 6, 1983	"		"	"	Johnny R. Lamb, et al	1614	927	.20 15,607	Lot 18 Paris mt. Gardens
507 July 6, 1983	"		"	"	Nelton Lee Locke, et al	1614	929	.00 7,728	Mills Village Lot 83 Third St. Judson
662 July 7, 1983	"		"	"	James Edward Hendrickson, et al	1614	99	.24 8,220	Dixie Hgts. Pt. Lots 88 + 89 Rounder Ave.,
1284 July 13, 1983	"		"	"	Larry Pittman, et al	1615	908	.44 12,256	Rock Mt. Rd. Lot Cor. Callahan mt. Rd. + Blaney
2179 July 20, 1983	(Indexed in error see Caroline Bush)				Bryant W. Cantey, III, et al	1616	888	.60 69,352	RECORDED 1614 Pg 562 Lot 2 Jones Ave. For Div. see
3959 Aug 3, 1983	"				Thomas Clayton Templeton	1619	558	.56 12,733	Fairview TP. Lot Georgia St. Ext. St. Emma
6225 Aug 23, 1983	"				Investors, Inc. Justin Ferguson	1622	340	.60 3,990	Light Tp. Lot 8 Beechwood Ave. Eastover

INDIRECT or MORTGAGEE Index to Real Estate Mortgages — Greenville County, S. C.

REG. U. S. PAT. OFFICE *Chas McCott* County Indexes Since 1888 An Identifying Trade Mark

Open at Proper Tab according to First Letter or Letters of Name and refer to Buff Sub-Index sheet for page reference.

COTT FAMILY NAME INDEX No. 75 © 1949
MADE BY THE COTT INDEX COMPANY, COLUMBUS, OHIO
SOLD BY WALKER, EVANS & COGSWELL CO., CHARLESTON, S.C.

FILE NUMBER DATE OF RECORD	MORTGAGEES FAMILY NAMES	GIVEN NAMES ABCDEFGHIJ	GIVEN NAMES JKLMNO	GIVEN NAMES PQRSTUVWXYZ	MORTGAGORS	BOOK	PAGE	Amount	BRIEF DESCRIPTION, LOCATION, ETC. (Not Warranted)
6960 Aug 29, 1983	Carolina	Aluminium	Products		Jackie Benson, et al	1623	77		Release Lien from Judgment Roll # 83-3985- for mtg. au LEM Bl. 1572 pg. 648
7146 Aug 30, 1983	"	"	"	"	" " "	1623	77	.32 Acres	
7146 Aug 30, 1983	"	Investors, Inc.			Odis D. Shelton, et al	1623	496	13,102	Lot 18 Wansley Rd. "O'Neal
8000 Sept. 7, 1983	"	"	"	"	Robert Lee Pepper, et al	1623	498	10,127	.04 "Gendale Hgts." Lot 32 & pt. of lot 33 Glendale St.
	"	Investors Inc.			Fred Bailey, Jr et al	1624	591		Release 5 acres for mtg. au LEM Bl. 1443 pg. 214 & Bl. 1538 pg. 752
	"	Credit Union			" " "	1624	591		
10898 Oct. 3, 1983	Carolina			Deleo Fed.	Ray S. McKinney, et al	1628	757	60,000	Lot 87 Heritage Lakes
11998 Oct. 12, 1983	Carolina	Investors, Inc.			Leonard M. Jones, et al	1630	457	16,562	Part lot 2 O'Neal 28.
11998 Oct. 12, 1983	Carolina	Investors, Inc.			Jennie W. Driskill	1630	459	16,562	Lot 87 Paris Vainl Ave. In-Rent
13445 Oct. 25, 1983	Carolina	Investors, Inc.			Thomas E. Ervin, et al	1632	242	10,389	Lot 46 Sunny Slopes
16931 Nov. 25, 1983	Carolina	Investors, Inc.			Ray L. White, et al	1637	81		for mtg. au LEM Bl. 1559 pg 371 mtg. assigned to Preston M. Workman
17138 Nov. 29, 1983	Carolina	Investors, Inc.			William G. Hunt, et al	1637	313	5,577	Lot 41 Perry Ave.
17186 Nov. 29, 1983	Carolina	Investors, Inc.			Norman W. Huff et al	1637	382	16,562	Norman J. W. Poe mfg Co. Lot 197 Fifth Ave. East Village
18909 Dec. 14, 1983	Carolina	Investors, Inc.			John L. Thomas Jr. et al	1639	801	16,562	Lot 21 Clemson Ave.
20097 Dec. 27, 1983	Carolina	Investors, Inc.			Norman C. Long, et al	1641	662	2,512	lot 3, Avicor Dale Dam
22146 Jan 17, 1984	Carolina	Investors, Inc.			Marshall A. Pickens, et al	1644	189	4,740	Pyndleton Rd. Lots 6, 7, 8, 9, & Pt. 12 East

INDIRECT or MORTGAGEE Index to Real Estate Mortgages — Greenville County, S. C.

☞ Open at Proper Tab according to First Letter or Letters of Name and refer to Buff Sub-Index sheet for page reference.

(6)

FILE NUMBER DATE OF RECORD	MORTGAGEES FAMILY NAMES	GIVEN NAMES ABCDEFGHIJ	GIVEN NAMES JKLMNO	GIVEN NAMES PQRSTUVWXYZ	MORTGAGORS	BOOK	PAGE	Amount	BRIEF DESCRIPTION, LOCATION, ETC. (Not Warranted)
23168 Jan. 26, 1984	Carolina	Heating Service			Timothy D. Fisher	✓	✓	✓	84-445 Fixtures - 109 Briarcliff Dr.
24543 Feb. 9, 1984	"			Investors, Inc.	Arthur R. Peterson	1647	319	.72 7,356	Brook Terrace Lot 29 Miami Ave. Spring
27782 Mar. 12, 1984	"			Investors Inc	Amiel W. Wright et al	1651	561	.68 6,283	Lot 6 Piedmont Ave. Edgemont
28650 Mar. 19, 1984	"			Investors Inc.	Lila S. Blakely	1652	662	.80 21,150	Lot 377 Co. Perry Rd + Dancy Blvd. Abney Mills Sec 2 Brandon Plant
28978 Mar. 21, 1984	"			Investors, Inc.	Debra N. Gregory et al	1653	20	.84 8,715	Spring 29. Lot West Point Dr. Chick
31010 Apr. 5, 1984	"			Investors, Inc.	William H. Huffman	1655	783	.66 4,158	Lot 16 Sylvania Ave.
31680 Apr. 11, 1984	"			Investors, Inc.	Delores E. Suarath Gallimore	1656	825	.72 5,652	Lot 11 Elizabeth Hgts.
32292 Apr. 17, 1984	"			Investor, Inc.	John Scraggs et al	1657	755	.16 8,567	Len Pt. 8 Acres Old Hundred Rd.
36844 May 23, 1984	"			Investors, Inc.	Buddy B. Redding et al	1664	187	.50 9,862	Blater + Sons Inc. Lot 15 Mellon St. Village of S.
37579 May 30, 1984	"			Investor, Inc.	William W. Bowers et al	1665	113	.81 11,175	Lot 21 Woodburn Ct. ironline
39164 June 12, 1984	"			Investor, Inc.	George S. Hall et al	1667	297	.76 14,774	Lot 149 Idlewild
239 July 3, 1984	"			Investors, Inc.	Joseph Thomas Kerns et al	1670	884	.24 12,987	Len Pt. Lot 13 Florida Ave. Highland
5692 Aug. 22, 1984	"			Investor, Inc.	Willie E. Mason	1678	551	.12 9,381	.63 Acre Cox St. Fairview 29.
6011 Aug. 24, 1984	"			Investor, Inc.	Henry Thompson et al	1679	18	.68 3,475	Lot 24 Loden St.
6490 Aug. 29, 1984	"	Heating Services			Dorothy Mae Campbell	✓	✓	✓	84-4422 Fixtures - 27 Oregon St.

INDIRECT or MORTGAGEE Index to Real Estate Mortgages — Greenville County, S. C.

Open at Proper Tab according to First Letter or Letters of Name and refer to Buff Sub-Index sheet for page reference.

()

FILE NUMBER DATE OF RECORD	MORTGAGEES FAMILY NAMES	GIVEN NAMES ABCDEFGHIJ	GIVEN NAMES KLMN	GIVEN NAMES OPQRSTUWXYZ	MORTGAGORS	BOOK	PAGE	Amount	BRIEF DESCRIPTION, LOCATION, ETC. (Not Warranted)
8270 Sept. 14, 1984	Carolina	Heating Service			Eugene S. Melton	✓	✓	✓	84-4702 Furniture - 101 Cummer Ave.
8270 Sept. 14, 1984	"	Htg. Service			Christine Dean	✓	✓	✓	84-4704 Furniture - 135 Chipley Ln.
9284 Sept 25, 1984	"	Investors, Inc.			William H Lancaster ^{etal}	1683	120	9,939 ^{.72}	Lot 4 Lilly St. Shadowlawn
11069 Oct. 11, 1984	"	Htg. Service			Douglas M. Krell	✓	✓	✓	84-5159 Furniture - 104 Donnybrook Dr.
12317 Oct 24, 1984	"	Investors, Inc.			Randy L. Reynolds	1686	618	19,943 ^{.28}	Plant. Lp. Pt. Lots 3 & 4 Heathly Dr.
14338 Nov 12, 1984	"	Investors, Inc.			Hazelini Byrd, etal	1689	374	12,41 ^{.28}	Manufacturing Co. Village Lot 154, Sec 4, Piedmont
14489 Nov. 13, 1984	"	Htg. Service			Quetta Sitton	✓	✓	✓	84-5787 Furniture - 201 Morningside Dr.
14489 Nov. 13, 1984	"	" "			Edward A. Gorecki	✓	✓	✓	84-5788 Furniture - 3 Pinehurst Dr.
16653 Dec 3, 1984	"	Floral Inc. of Greenville			Regina H. Ellis	1692	391	2,000 ^{.00}	R/W + Easement Lot Paluda Lake also
17508 Dec. 11, 1984	"	Investors, Inc.			Evie Marie Rollins	1693	551	13,446 ^{.72}	Lot 39 Eastbank St. Gantt Jp
18566 Dec. 20, 1984	"	Investor Inc.			Sally F. Aiken	1695	287	2,417 ^{.84}	Lot 21 Gentry Street Barbary Hgts
18917 Dec. 24, 1984	"	Funding			John D. Lyons, etal	1695	898	13,881 ^{.00}	Lot 18 Glenhagen Ct. & Holcombe Rd.
18917 Dec. 24, 1984	"	Investors, Inc.			David L. King, etal	1695	900	13,881 ^{.00}	277 Ave. Co. W. Georgia Rd Pine Grove Hgts.
18989 Dec. 27, 1984	"	Investor Inc.			Charles Thomas ^{etal}	1696	130	3,188 ^{.96}	Lot 32 + pt. lot 33 Pine Grove 84-6640
19413 Dec. 31, 1984	"	Heating Services			Keith Turner, etal	✓	✓	✓	Furniture - 405 N. Weston St. - Ft. Ann, 8c
21492 Jan 21, 1985	"	Investors, Inc.			Henryha Johnson	1696	997	10,305 ^{.12}	Aircraft Inc. II Lot 73 + pt. lot 74 Castlewood Dr.

INDIRECT or MORTGAGEE Index to Real Estate Mortgages — Greenville County, S. C.

Open at Proper Tab according to First Letter or Letters of Name and refer to Buff Sub-Index sheet for page reference.

(H)

FILE NUMBER DATE OF RECORD	MORTGAGEES FAMILY NAMES	GIVEN NAMES ABCDEFGH	GIVEN NAMES IJKLMNO	GIVEN NAMES PQRSTUVWXYZ	MORTGAGORS	BOOK	PAGE	Amount	BRIEF DESCRIPTION, LOCATION, ETC. (Not Warranted)
21507									85-428
Jan. 21, 1985 22786	Carolina	Heating Services			Phillip Morn, et al	✓	✓	✓	Lixtures - 7 drydale Dr.
Feb. 1, 1985 23051	"	" "			Belma Gambrell	✓	✓	✓	85-603 Lixtures - 49 Tuskegee Ave. Forest
Feb. 5, 1985 23176	"		Investors, Inc.		James S. Mc Vay et al	1700	975	31,159 .40	Lot 13 Lynch Dr. Lincoln
Feb. 6, 1985 24928	"		Investors, Inc.		Robert S. Gordon	1701	110	8,606	3.02 Acre Washington Hgts.
Mar. 14, 1985 26928	"	Funding			Robbie Mae Lee	1705	768	2,706 .60	Lot 51 Nelson St.
Mar. 14, 1985 28947	"		Investors, Inc.		William S. Hunt	1705	770	6,909 .80	Lot 41 Perry Ave.
Apr. 1, 1985 20605	"		Investor, Inc.		James J. Cox, et al	1708	442	5,212 .40	Lot 2 Arnie Dale Dr. Dent 2p. Chick Dyer Dr.
Apr. 10, 1985 31111	"	Funding			William D. Stepp Jr.	1710	695	12,062 .60	Lot 23 Mitchell Dr. Maple Hts
Apr. 17, 1985 31111	"		Investors, Inc.		Isabell C. Long	1711	169	7,173 .80	Lot 3 Arnie Dale, "Arnie Dale" Ed. Highland Dr.
Apr. 17, 1985 31743	"		Investors, Inc.		Douglas M. Gilstrap	1711	171	11,088 .84	Lot 6 = 1.1 acre. Biville landfill
Apr. 23, 1985 32095	"	Funding			Robert L. Duncan et al	1712	3	19,194 .00	Lot 54 Longfist beam Creek Ridge
Apr. 25, 1985 32200	Carolinas			Credit union Deles Fed.	Jan A. Hatcher, et al	1712	330	10,350 .46	Lot 9 Assembly Creek Ridge "Brandy"
Apr. 26, 1985 32308	Carolina	Fabric + Upholstery	Inc.		Edward Flanary, et al	1712	506	24,336 .76	0.29 Pleasantburg Dr. (Hwy 29)
Apr. 29, 1985 33902	Carolina		Investors, Inc.		Roy E. Bryant, et al	1712	950	14,774 .80	Lot 34 Pendleton Hgts.
May 9, 1985 33902	Carolina	Funding			Johnny A. Harris et al	1714	923	4,720 .08	Lot 56 Bluff Dr. Kennedy Park Woodside Valley
May 9, 1985	"				Sybil Brantly, et al	1714	925	10,279	Lot 122 E. 8th St. Sec

INDIRECT or MORTGAGEE Index to Real Estate Mortgages — Greenville County, S. C.

Open at Proper Tab according to First Letter or Letters of Name and refer to Buff Sub-Index sheet for page reference.

FILE NUMBER DATE OF RECORD	MORTGAGEES FAMILY NAMES	GIVEN NAMES ABCDEFGHIJ	GIVEN NAMES KLMNOPQ	GIVEN NAMES RSTUVWXYZ	MORTGAGORS	BOOK	PAGE	Amount	BRIEF DESCRIPTION, LOCATION, ETC. (Not Warranted)
33902 May 9, 1985	Carolina	Funding			Adell Cohens et al	1714	927	22,761	Lincoln Dr. Kennedy Park East 2g. Lot 18 on Blenheim Dr. + near
33900 May 9, 1985	"		Investors, Inc.		Edward E. Yeagin	1714	931	1,455	along lot 267 Sec 9 Greeland Cemetery Lot 24 Long St. Lee Mfg. Co.
35201 May 21, 1985	"	Funding			Billy N. Mc Clain et al	1716	357	3,126	Lot 1 U.S. Hwy 29 S. bridge
35201 May 21, 1985	"	Funding			Joann A. Phillip	1716	367	6,292	Lot 27 Clemson Ave.
35836 May 28, 1985	"		Investors, Inc.		Rose Lu B. Byrd	1717	350	16,562	Lot 118 Charles Dr. "Constitution"
36606 June 3, 1985	"		Investors, Inc.		Jallie Mae Thompson et al	1718	302	20,138	Lot Smith Street Dent
36606 June 3, 1985	"		Investors, Inc.		Randolph Leaks et al	1718	304	16,562	Lot 27 Malone St. Dent 2g
36606 June 3, 1985	"		"		Wendell K. Menly et al	1718	306	7,287	Lot 34 Woodfield Hgts Sec II
36606 June 3, 1985	"		Investors, Inc.		Wilson D. Higgins et al	1718	308	13,881	Lot 294 Bowen Etc. Sec B
37482 June 3, 1985	"	Funding		Credit Union	James A. Smith et al	1718	310	11,857	Lot 34 pt lot 2 Leno St.
37342 June 7, 1985	Carolina			Zelco Fed.	John W. Mc Kay et al	1719	355	25,000	Lot 34 Badger Dr. Greeland Etc.
37699 June 7, 1985	Carolina		Investors, Inc.		James Brackett Centrell	1719	411	5,925	Lot 40 Mark St. Sec. 2 Riley Hwy
37699 June 11, 1985	Carolina	Funding			Melen Mc Blue	1719	609	6,150	Lot 1 Forestwood Dr. "Bundling"
37700 June 11, 1985	Carolina	Funding			James W. Hudgins et al	1719	611	15,284	Lot 2 Madden St. Duncan Sec 6
340 June 11, 1985	"		Investors, Inc.		William E. Jean et al	1719	613	11,198	Lot 15 Pightman Dr.
July 2, 1985	"	Funding			Benson L. Bonds et al	1723	615	3,698	5th St. Woodside Millers Lot 28 + pt Lot 27 West

INDIRECT or MORTGAGEE Index to Real Estate Mortgages — Greenville County, S. C.

REG. U. S. PAT. OFFICE *Chas McCott* County Indexes Since 1888
An Identifying Trade Mark

Open at Proper Tab according to First Letter or Letters of Name and refer to Buff Sub-Index sheet for page reference.


COTT FAMILY NAME INDEX No. 75 © 1949
MADE BY THE COTT INDEX COMPANY, COLUMBUS, OHIO
SOLD BY WALKER, EVANS & COGSWELL CO., CHARLESTON, S.C.

(1)

FILE NUMBER DATE OF RECORD	MORTGAGEES FAMILY NAMES	GIVEN NAMES ABCDEFGH	GIVEN NAMES IJKLMNO	GIVEN NAMES PQRSTUVWXYZ	MORTGAGORS	BOOK	PAGE	Amount	BRIEF DESCRIPTION, LOCATION, ETC. (Not Warranted)
1676 July 16, 1985	Carolina			Investors, Inc.	Carl F. Slatter, et al	1725	231	.00 12,573	Bates Ln Lot 4 U.S. Hwy 276
3277 July 30, 1985	"			Investors Inc.	Negeline Byrd, et al	1727	327	.92 3,607	Village Lot 54 Sea & Piedmont mfg. Co.
4847 Aug 12, 1985	"			Investors, Inc.	Mary J. Nance et al	1729	671	.00 8,130	Lot Perry Ave.
6038 Aug 21, 1985	"			Investors, Inc.	Betty Elvera Hall	1731	215	.56 17,520	Lots 5 & 6 Dubeland Dr.
10666 Sept 22, 1985	"			Investors, Inc.	William D. Stepp, et al	1737	998	.48 14,067	Cash. Property Lot 23 Mitchell Rd. Maple Hgts
11140 Oct 4, 1985	"	Commercial Heat Treating, Inc.			James M. Henderson, et al	1738	638	.00 190,000	Bradley Oaks Lot 35 Woodbridge Way
11527 Oct 2, 1985	"	Redden, J. S. Inc.			Richard F. Partin, et al	1739	198	.86 13,900	Residential Farm Lot 2 Burning Bush Road
13581 Oct 18, 1985	"			Investors, Inc.	Sharon L. Lloyd	1741	993	.00 22,000	Elys. Hault. Jr. Lot 33 Caroline St. Oxford
16791 Nov 14, 1985	Carolinaz			Credit Union Telecom Fed	Harold M. Andrews	1746	492	.00 7,500	Sec 8 Highland Terrace Lot 11 & Lot 12 Hollowcut Dr.
17793 Nov 25, 1985	"			Investor, Inc.	Joseph Brady Stewart, et al	1747	994	.40 2,549	Co. Village Lot 58 Second Ave. J. W. Lee mfg.
18965 Dec 5, 1985	Carolina			Investor, Inc.	William Ben Hunt, et al	1749	685	.92 22,690	Lot 41 Perry Ave.
19262 Dec 9, 1985	"	Heating Service			Thomas Sullivan, et al	✓	✓	✓	85-5431 Fixtures - Jacklyn Dr.
26706 Feb 13, 1986	Carolina			Investors, Inc.	Roy E. Bryant, et al	1761	17	.88 21,509	Lot 32 Pendleton Hgts
26706 Feb 13, 1986	"			"	Roy E. Bryant, et al	1761	19	.88 21,509	Lot 34 Pendleton Hgts
27390 Feb 20, 1986	"			Corp. Utility Control	Edwin D. Gaston, et al	✓	✓	✓	86-729 Fixtures - Rt. 5 - Brockman - Mr. Clinon
27541 Feb 21, 1986	"	Supply of 1/2 a Pump & Lighting Co.		Pump & Lighting Co.	Roberts Bros, Inc.	1761	985	.21 15,581	11.66 Allen Jonesville Rd.

INDIRECT or MORTGAGEE Index to Real Estate Mortgages — Greenville County, S. C.

REG. U. S. PAT. OFFICE *Chas. McCall* County Indexes Since 1888 An Identifying Trade Mark

 Open at Proper Tab according to First Letter or Letters of Name and refer to Buff Sub-Index sheet for page reference.

COTT FAMILY NAME INDEX No. 75 © 1949
MADE BY THE COTT INDEX COMPANY, COLUMBUS, OHIO
SOLD BY WALKER, EVANS & COGSWELL CO., CHARLESTON, S.C.

FILE NUMBER DATE OF RECORD	MORTGAGEES FAMILY NAMES	GIVEN NAMES ABCDEFGHIJ	GIVEN NAMES JKLMNO	GIVEN NAMES PQRSTUVWXYZ	MORTGAGORS	BOOK	PAGE	Amount	BRIEF DESCRIPTION, LOCATION, ETC. (Not Warranted)
27653 Feb. 24, 1986	Carolina				Investors, Inc.	1762	117	12,097 ^{.68}	Pt. lot 144 City View
27941 Feb. 26, 1986	"				"	1762	382	4,541 ^{.04}	Parcel Glenwood Road Butler sp
27941 Feb. 26, 1986	"				"	1762	384	3,186 ^{.00}	Lot 14 Cotten Creek Hyde Park
29020 Mar. 6, 1986	"				"	1763	962	8,430 ^{.60}	Byrwood Lot 2 Staunton Bridge Rd.
29020 Mar. 6, 1986	"				"	1763	964	12,980 ^{.52}	Lot 1 Duckworth Rd. River Falls
29549 Mar. 11, 1986	"				Utility Control Corp.	✓	✓	✓	86-1026 Fixtures - 8 Riverwood Rd.
30046 Mar. 14, 1986	"				"	✓	✓	✓	86-1102 Fixtures - see Deed Bk. 1214-pg. 350
30046 Mar. 14, 1986	"				"	✓	✓	✓	86-1103 Fixtures - see Deed Bk. 1030-pg. 877
30078 Mar. 14, 1986	"				Investors, Inc.	1765	191	69,158 ^{.44}	Qablaun sp. 46.5 Acre Harrison Road
30348 Mar. 18, 1986	"				Utility Control Corp.	✓	✓	✓	86-1173 Fixtures - see Deed Bk. 1086-pg. 57
30798 Mar. 21, 1986	"				Investors, Inc.	1766	337	15,629 ^{.04}	Estate Sec 2 Lot 35 Carriage Dr. Coachmans
30795 Mar. 21, 1986	"				"	1766	342	3,879 ^{.60}	Plant Lot 44 Abney Mills, Ruffin
31119 Mar. 25, 1986	"				Utility Control Corp.	✓	✓	✓	86-1235 Fixtures - see Deed Bk. 944-pg. 311
31431 Mar. 27, 1986	"				"	✓	✓	✓	86-1263 Fixtures - see Deed Bk. 1132-pg. 696
32032 Apr. 1, 1986	"				Investors, Inc.	1767	945	16,600 ^{.08}	Marietta Hts. Lot 15, Valerius Cir.
32453 Apr. 3, 1986	"				Investors, Inc.	1764	575	11,214 ^{.84}	3 Acre Grove sp.

REVERSE or MORTGAGEE Index to Real Estate Mortgages — Greenville County, S. C.

REG. U. S. PAT. OFFICE *Chas McCott* County Indexes Since 1888 An Identifying Trade Mark


Open at Proper Tab according to First Letter or Letters of Name and refer to Buff Sub-Index sheet for page reference.

COTT FAMILY NAME INDEX No. 75 © 1949
MADE BY THE COTT INDEX COMPANY, COLUMBUS, OHIO
SOLD BY PHOTO COPY SUPPLY, MAULDIN, S. C.

FILE NUMBER DATE OF RECORD	MORTGAGEES FAMILY NAMES	GIVEN NAMES ABCDEFGHIJ	GIVEN NAMES JKLMNO	GIVEN NAMES PQRSTUVWXYZ	MORTGAGORS	BOOK	PAGE	Amount	BRIEF DESCRIPTION, LOCATION, ETC. (Not Warranted)
32762 Apr 7, 1986	Carolina		Investors, Inc.		Eleanor Robinson Bowen et al	1768	901	168 4,044	Judson Mills Village Lot 99 Fifth St. Dec. 6
32762 Apr 7, 1986	"		"		Morton A. Smith et al	1768	905	.84 5,352	"Shamrock Acres" Lot 25 Shamrock Ac.
33528 Apr 14, 1986	"		"		Donald D. Cannon et al	1769	982	.52 14,975	"Tenace Acres" Lot 31 Tenace Lane
34038 Apr 17, 1986	"		"		Frank Lee Harrison et al	1770	528	.24 3,642	Sp. Sp. Lot 45 Carver Rd. Chick
34593 Apr 22, 1986	"		"		Renne J. J. J. et al	1771	496	.50 8,777	Lot 17 Norwood Hts.
34968 Apr 24, 1986	"	Stamping Co.	Profit Sharing Plan + Trust	Plating &	Maria M. Horakas	1771	940	.00 55,200	Unit 81 Jamestowne II
35002 Apr 25, 1986	"		Investors, Inc.		Ernest A. Baxter et al	1772	245	.92 22,690	Lot Coaly Bridge Road
35002 Apr 25, 1986	"		Investors, Inc.		John Johnson et al	1772	247	.88 22,160	Hts. Dr. Rent. Lot 9 Rosevelt Ave. Rosevelt
35002 Apr 25, 1986	"		Investors, Inc.		A. L. Maw, Jr. et al	1772	249	.20 7,699	Hills Lot 32 Beth Dr. N. Summit
35881 May 1, 1986	"		Investors, Inc.		Samuel L. Parham et al	1773	415	.80 7,507	Lots 14 + 15 Oak Dr.
35881 May 1, 1986	"		Investors, Inc.		Ruby W. Wright	1773	657	.20 14,746	Valley Sect Lot 117 Pleasant Ridge Con. Pleasant
36512 May 1, 1986	"		"		Petrick L. Ramsey et al	1773	659	.04 16,511	Lot 128
37520 May 14, 1986	"		"		Gary Boozer et al	1774	553	.00 18,585	"Berea Hts" Dec 3 Lot 31 Berea Hts Rd.
37917 May 16, 1986	"		"		James W. Strong et al	1776	102	.44 17,044	Lot 27 Bondrick St. Less part
38301 May 16, 1986	"		"		Michael Anthony Semone et al	1776	847	.48 2,467	Great Sp. Parcel (10.9 ac.) Stanford Rd.
38301 May 20, 1986	"		"		Edwin A. Smith et al	1777	237	.20 20,395	Lot White Horse Rd. Bata Sp.

REVERSE or MORTGAGEE Index to Real Estate Mortgages — Greenville County, S. C.

REG. U. S. PAT. OFFICE *Chas. McCott* County Indexes Since 1888 An Identifying Trade Mark

 Open at Proper Tab according to First Letter or Letters of Name and refer to Buff Sub-Index sheet for page reference.

COTT FAMILY NAME INDEX No. 75 © 1949
MADE BY THE COTT INDEX COMPANY, COLUMBUS, OHIO
SOLD BY PHOTO COPY SUPPLY, MAULDIN, S. C.

FILE NUMBER DATE OF RECORD	MORTGAGEES FAMILY NAMES	GIVEN NAMES ABCDEFGH	GIVEN NAMES IJKLMNO	GIVEN NAMES PQRSTUVWXYZ	MORTGAGORS	BOOK	PAGE	Amount	BRIEF DESCRIPTION, LOCATION, ETC. (Not Warranted)
39021 May 27, 1986	Carolina			Investors, Inc.	Mitchell Ward Burgess ^{etal}	1778	582	.60 9,678	Woodfields Lot 86 Broadforest Dr.
39974 June 2, 1986	"		"	"	Gloria Wright	1779	853	.24 11,391	Lot 7 Dorney St.
40585 June 4, 1986	"		"	"	Anthony W. Zender ^{etal}	1780	748	.00 35,000	Valley "Green Valley Ests" Lot 5 Foot Hells Rd. Sec. 5 Pine
41964 June 16, 1986	"			Investor, Inc.	Nellie Christine Walker	1783	121	.28 16,688	Washington Sts. Lot 4, Anderson St.
42534 June 19, 1986	"			Investors, Inc.	Lois Valentine	1784	102	.20 14,746	Lot 13 Chapin Spgs Land Co.
42730 June 29, 1986	"			Investors, Inc.	Russell Melvin Dr ^{etal}	1784	440	.20 20,395	Lot 21 Welcome Rd.
497 July 3, 1986	"			Investors, Inc.	Thomas N. Caldwell ^{etal}	1787	28	.24 20,000	Lot 2 Wood Circle North Acres
1158 July 9, 1986	"			Investors, Inc.	James Ralph McCay ^{etal}	1788	46	.28 9,170	Lot 25, Neal Circle
1158 July 9, 1986	"			Investors, Inc.	Delton Lee Locke ^{etal}	1788	50	.84 8,463	Judson Mill Village Lot 83 Third St.
1155 July 9, 1986	"			Investors, Inc.	Allen Cecil Roberts ^{etal}	1788	55	.60 4,094	Sara Sauci, Sts. Lot 63, Senator Peltus Ave
1344 July 10, 1986	"			Investors, Inc.	Terry C. Albsep ^{etal}	1788	276	.20 8,398	Lot 13, Rainbow Dr 86-2954
3249 July 23, 1986	"			Well Drilling, Inc.	William Kline	✓	✓	✓	Fixtures - Rt. 3 - Greer, SC
3249 July 23, 1986	"			" "	Michael Gibson, ^{etal}	✓	✓	✓	86-2955 Fixtures - Rt. 1 - Woodruff, SC
3788 July 28, 1986	"			Investors, Inc.	George R. Rice ^{etal}	1792	38	.00 12,000	Lot 14 Hawley St
3788 July 28, 1986	"			"	J. Ronald Hill ^{etal}	1792	41	.00 75,000	Lot Ruthford Rd. also 2 lots
3964 July 29, 1986	"			Investor, Inc.	Randall K. Thomason, ^{etal}	1792	429	.12 27,987	Ornd 3p. 66 Ave. 4. 55 Ave. S.C. Hwy. 253

REVERSE or MORTGAGEE Index to Real Estate Mortgages — Greenville County, S. C.

REG. U. S. PAT. OFFICE *Chas McCott* County Indexes Since 1888 An Identifying Trade Mark

 Open at Proper Tab according to First Letter or Letters of Name and refer to Buff Sub-Index sheet for page reference.

COTT FAMILY NAME INDEX No. 75 © 1949
MADE BY THE COTT INDEX COMPANY, COLUMBUS, OHIO
SOLD BY PHOTO COPY SUPPLY, MAULDIN, S. C.

(7)

FILE NUMBER DATE OF RECORD	MORTGAGEES FAMILY NAMES	GIVEN NAMES ABCDEFGHIJ	GIVEN NAMES JKLMNO	GIVEN NAMES PQRSTUVWXYZ	MORTGAGORS	BOOK	PAGE	Amount	BRIEF DESCRIPTION, LOCATION, ETC. (Not Warranted)
4157 July 30, 1986	Carolina				<i>itel</i> John S. Gantt	1792	586	18,000	Glenn Grove Pk. Lot 113 Monticello Ave.
4157 July 30, 1986	"				Wilma M. Burns	1792	604	16,000	1.25 acres = Lot 1
4864 Aug 4, 1986	"				<i>517 Pandra C. Smith 517 Pandra C. Smith</i> Sandra D. Smith	1793	682	15,000	4 lots
4864 Aug 4, 1986	"				<i>itel</i> Marion D. Parkam, Jr	1793	697	72,500	5 lots and Pt lot.
5342 Aug 6, 1986	"				Thomas Calvin Mosier	1794	253	29,500	Rivendale Lot 31 Rivendale Dr
5580 Aug 8, 1986	"				<i>itel</i> John A. Dacus, Jr	1794	571	18,500	Lot. Stall St.
6293 Aug 13, 1986	"				Russell Robinson <i>et al</i>	1795	425	25,000	Lot Watson Ave.
7060 Aug 19, 1986	"				<i>itel</i> James Bailey	1796	431	45,642	Ratio Sp. also 10.33 acres. O'Neal Sp. 0.45 acres Little Spas Sub Rd
7193 Aug 20, 1986	"				<i>itel</i> Doris W. Spurgeon	1796	704	3,244	Pleasant Valley Lot 97 Pleasant Ridge Ave
7193 Aug 20, 1986	"				<i>itel</i> Herbert James Redding	1796	706	15,629	2 lots Jubbs Mt Rd.
7385 Aug 21, 1986	"				<i>itel</i> Rosa Hopkins	1796	836	4,445	Lot 3 S.C. Hwy 23- 541
7720 Aug 22, 1986	"				<i>AKA Barney Bunch 2-18-93 etel</i> Barney Lamar Bunch	1797	319	22,000	Hepp " Sec 142 Lot 125 Olive Fair Dr, "western
7757 Aug 25, 1986	"				<i>itel</i> Edward L. Welter Jr.	1797	596	20,000	2 Tracts St Park Rd.
8601 Aug 29, 1986	"				Brunson Roberts <i>et al</i>	1798	531	4,890	Lot 19 Vesta Dr, Vandy Vale
8897 Sept 2, 1986	"				<i>itel</i> Calvin Earl Wings	1799	77	7,500	Lot 27 Oakview Sec III
8897 Sept 2, 1986	"				Fred P. Morris	1799	80	29,500	Lots 21, 22, + 23 Graham Pk.

REVERSE or MORTGAGEE Index to Real Estate Mortgages — Greenville County, S. C.

REG. U. S. PAT. OFFICE *Chas. McCott* County Indexes Since 1888 An Identifying Trade Mark

 Open at Proper Tab according to First Letter or Letters of Name and refer to Buff Sub-Index sheet for page reference.

COTT FAMILY NAME INDEX No. 75 © 1949
MADE BY THE COTT INDEX COMPANY, COLUMBUS, OHIO
SOLD BY PHOTO COPY SUPPLY, MAULDIN, S. C.

FILE NUMBER DATE OF RECORD	MORTGAGEES FAMILY NAMES	GIVEN NAMES ABCDEFGHIJ	GIVEN NAMES JKLMNO	GIVEN NAMES PQRSTUVWXYZ	MORTGAGORS	BOOK	PAGE	Amount	BRIEF DESCRIPTION, LOCATION, ETC. (Not Warranted)
9248 Sept 3, 1986	Carolina				Mary B. McCann ^{et al}	1799	811	.36 63,297	Parcel Cunningham P.O. Bets sp
9248 Sept 3, 1986	"				and James Collins Kylard J. Collins	1799	813	.44 21,454	8.41 acres
9959 Sept 9, 1986	"				Jeffrey Scott Whitworth ^{et al}	1800	758	.00 45,000	Lake Hts. Sec 4. Lot 21 Harbor Oaks Dr. Stone
10145 Sept 10, 1986	"	Financial Corp.			Larry W. DeF	1800	967	.00 130,000	Sec II Mauldin. Lot 38 Stoneybrook Del. Brookside
10143 Sept 10, 1986	"				Harold L. Bagwell ^{et al}	1800	963	.00 6,390	5 lots Broadway Dr + Grove Plk.
10623 Sept 10, 1986	"				Roger D. Haskett ^{et al}	1801	484	.00 8,500	Lot 3 Binnie St.
10933 Sept 16, 1986	"				William G. Bieckler	1801	977	.80 8,800	Lot 9 Piedmont Mfg. Co. Sec III Simpsonville, Sec 5
11488 Sept 19, 1986	"				James S. Wafford ^{et al}	1802	914	.40 8,393	Lot 466 Jamwood Cir Westwood
12055 Sept 24, 1986	"				Peggy A. Durratt	1803	511	.40 5,624	Lot 10 Palmyra Rd Spring Valley For mfg see Rembook 1486 pg 275
12217 Sept 25, 1986	"				Charles H. Bailey ^{et al}	1804	60	.40 14,929	mfg wing Poinsett Discount Co. etc
12621 Sept 29, 1986	"				Boyd R. Stewart	1804	476	.32 38,827	Lot 23 Jamison St
12867 Sept 30, 1986	"				Stephen J. Collins ^{et al}	1805	197	.32 3,874	Lot 7 Colman St. Paris mfg. center
12866 " "	"				Billy H. & S. Clair ^{et al}	1805	203	.08 17,000	Lot 1 Hwy 29 Oak Ridge
13162 Oct 1, 1986	"				Johnny Bragg	1805	274	.00 15,000	Lot B Durham St Woodhills East Sp. Sec A
3294 Oct 1, 1986	"				Johnny Bragg ^{et al}	1805	461	.00 29,152	Lot 226 York Hall Rd. Jaw Ests.
3315 Oct 1, 1986	"				Lynnda R. Hardus	1805	526	.00	Lot 25 Leland Dr

REVERSE or MORTGAGEE Index to Real Estate Mortgages — Greenville County, S. C.

REG. U. S. PAT OFFICE *Chas McCott* County Indexes Since 1888
An Identifying Trade Mark

Open at Proper Tab according to First Letter or Letters of Name and refer to Buff Sub-Index sheet for page reference.


COTT FAMILY NAME INDEX No. 75 © 1949
MADE BY THE COTT INDEX COMPANY, COLUMBUS, OHIO
SOLD BY PHOTO COPY SUPPLY, MAULDIN, S. C.

()

FILE NUMBER DATE OF RECORD	MORTGAGEES FAMILY NAMES	GIVEN NAMES ABCDEFGH	GIVEN NAMES IJKLMNO	GIVEN NAMES PQRSTUVWXYZ	MORTGAGORS	BOOK	PAGE	Amount	BRIEF DESCRIPTION, LOCATION, ETC. (Not Warranted)
13439 Oct 2, 1986	Carolina				Alfa Annibron Johnson ^{titl} Innie Lou Moore	1805	918	.68 13,097	Pleasant Valley Lot 15 Pleasant Ridge Ave
13673 Oct 3, 1986	"		"		Jessie Deal ^{titl}	1806	256	.68 12,097	Meyer Mill Rd. Pt. lots 89 & 90 Pleasant St.
13669 Oct 3, 1986	"		"		Jerry E. Sullivan ^H	1805	979	.80 12,700	South Forest East Lot 223 Plainfield Circle
13831 Oct 3, 1986	"		"		Norman W. Huff ^{titl}	1816	274		286-4785 for mtg. on Rem Ch 1637 & 382 Release him from Judgment Hall
14071 Oct 7, 1986	"		"		J. Thomas Brannock	1806	540	.80 17,000	15 Lot 15 Stall Street
14078 Oct 7, 1986	"		"		Wallace D. Merch	1806	573	.00 60,000	Pin St. also lot Lot Cor. Mulberry St. &
14273 Oct 8, 1986	"		"		Edward H. Pace ^{titl}	1806	892	.50 20,560	Pac Mtg Co. Lot 9D St Village Homes
14469 Oct 9, 1986	"		"		Louise J. Spear ^{titl}	1807	179	.64 19,169	Lot 27-A Mass Jones
14489 Oct 9, 1986	"		"		Waymon D. Johnson ^H	1817	320	.04 16,511	Lot Bernie Street
14650 Oct 10, 1986	"		"		Ben C. Arrowood ^H	1807	458	.68 12,538	72.5 Acres
14627 Oct 10, 1986	"		"		Anthony D. Clark ^{titl}	1807	460	.92 22,690	Lot 30 - 1/2 Acre Chubogg Sp.
14873 Oct 13, 1986	"		"	"	Mary B. Lee	1807	718	.56 19,159	Lot 15 Clemons Ave
14962 Oct 13, 1986	"		"	"	Charles R. Paston ^{titl}	1807	866	.00 25,750	Lot 38 Mansfield Pl. Dr A
15515 Oct 16, 1986	"		"		Robert E. Dacus ^{titl}	1808	604	.01 46,500	Lot 45 Farmington Green Section
15516 Oct 16, 1986	"		"		L. Lawrence Story	1808	607	.00 13,750	Lot 64 Weatherly Dr
15666 Oct 17, 1986	"		"	"	Caroleyn S. Rice	1808	769	.00 25,110	Lot 1 Welcome Rd

REVERSE or MORTGAGEE Index to Real Estate Mortgages — Greenville County, S. C.

REG. U. S. PAT. OFFICE *Chas McCott* County Indexes Since 1888 An Identifying Trade Mark

 Open at Proper Tab according to First Letter or Letters of Name and refer to Buff Sub-Index sheet for page reference.

COTT FAMILY NAME INDEX No. 75 © 1949
MADE BY THE COTT INDEX COMPANY, COLUMBUS, OHIO
SOLD BY PHOTO COPY SUPPLY, MAULDIN, S. C.

FILE NUMBER DATE OF RECORD	MORTGAGEES FAMILY NAMES	GIVEN NAMES ABCDEFGHIJ	GIVEN NAMES JKLMNO	GIVEN NAMES PQRSTUVWXYZ	MORTGAGORS	BOOK	PAGE	Amount	BRIEF DESCRIPTION, LOCATION, ETC. (Not Warranted)
15658 Oct 17, 1986	Carolina				William L. Lawless	1808	894	10,000	Lot 8 Harold St
16195 Oct 22, 1986	"				Alfred Jernigan ^{et al} Nedwards	1809	737	7,204	1/2 K. Bantle Sp Lot 24 Blossom Blv Kennedy
16661 Oct 24, 1986	"				Kenneth Baldwin	1810	436	25,500	Lot 91 Fairmont Ave Bankfoot 86-4372
17563 Oct 31, 1986	"			Siding Co.	William F. Glenn, et al	✓	✓	✓	Piedmont Obs Fixtures - 6 Pine Bluff St.
18443 Nov 5, 1986	"				Michael C Mc Reynolds ^{et al}	1813	476	15,250	Lot 362 Phony Mills Brandon Plat
18441 Nov 5, 1986	"				Michael S. Matthews	1813	641	19,159	Lot 2 Depa Am.
18734 Nov 7, 1986	"				Albert Baxter ^{et al} Canady	1814	199	28,234	5 Acres
19170 Nov 11, 1986	"				William W. ^{et al} Bonner	1814	687	28,234	Lot 21 Woodlawn Ct Woodlawn
19238 Nov 11, 1986	"				Jim Dougherty ^{et al}	1814	723	14,500	pt lot 26
19429 Nov 12, 1986	"				Thomas A. Simpson	1814	954	21,000	House Lot 81 Second Ave Village
19421 Nov 12, 1986	"				Thomas A. Simpson	1814	956	20,437	House Pac. Mfg Co. Lot 197 Fifth Ave Village
20312 Nov 18, 1986	"				Sandra G. Smith	1814	958	150,000	House Rd Parkdale Lots 34, 35 + 33 white
20655 Nov 20, 1986	"				James B. ^{et al} Chapman	1816	365	10,698	Milk Dept Lot 21 Moody St Monaghan
20655 Nov 20, 1986	"				Robert B. ^{et al} Moseley	1816	905	5,564	Quadrant Sp. Lot 55 Todd Cir Roland Hts.
21088 Nov 20, 1986	"				Roger D. ^{et al} Gaskett	1816	907	9,500	Milk Village Sec 6 Lot 92 Thude St Judson
Nov 24, 1986	"				Winston F. ^{et al} Woodward	1817	376	64,500	3 parcels Augustin Acres

REVERSE or MORTGAGEE Index to Real Estate Mortgages — Greenville County, S. C.

REG. U. S. PAT. OFFICE *Chem-Lott* County Indexes Since 1888 An Identifying Trade Mark

 Open at Proper Tab according to First Letter or Letters of Name and refer to Buff Sub-Index sheet for page reference.

COTT FAMILY NAME INDEX No. 75 © 1949
MADE BY THE COTT INDEX COMPANY, COLUMBUS, OHIO
SOLD BY PHOTO COPY SUPPLY, MAULDIN, S. C.

()

FILE NUMBER DATE OF RECORD	MORTGAGEES FAMILY NAMES	GIVEN NAMES ABCDEFGH	GIVEN NAMES IJKLMNO	GIVEN NAMES PQRSTUVWXYZ	MORTGAGORS	BOOK	PAGE	Amount	BRIEF DESCRIPTION, LOCATION, ETC. (Not Warranted)
21090 Nov 24, 1986	Carolina				<i>et al</i> John A. Stafford	1817	378	16,300	Lot 7 Central Ave Austin Sp
21087 Nov 24, 1986	"				<i>et al</i> James R. Wheeler	1817	390	23,000	Lot 22 Bethel Rd Holly Spr Pl
21287 Nov 25, 1986	"				Fred L. Haggard	1817	685	12,000	Myrtle Hill Sp Left Mile W. Ex. Dunbar
21428 Nov. 26, 1986	"				Hazeline Byrd <i>et al</i>	1818	541	2,197	Lot 15 1/2 Piedmont Hwy. G. Village
21428 Nov 26, 1986	"				Dorice E. Gordon	1818	543	1,871	Lot Calhoun Street
22023 Dec 1, 1986	"				Don R. Rogers <i>et al</i>	1819	149	22,400	2 parcels Dunbar Sp.
22310 Dec 3, 1986	"				Jimmy L. Weather <i>et al</i>	1819	842	29,999	Westwood Sec 4 Lot 388 Willowtree Dr
22385 Dec 3, 1986	"				William C. Dendley <i>et al</i>	1819	856	5,510	View Hts Lot 8 Crest one St West
22409 Dec 3, 1986	Carolinian				Sally J. McKinney <i>et al</i>	1819	750	62,500	Lot 87 Heritage Lake
22519 Dec 4, 1986	Carolina				Johannie D. Hendricks <i>et al</i>	1819	926	3,272	Lot 2 & late
22621 Dec 5, 1986	"				Richard P. Human <i>et al</i>	1820	155	45,000	Land Co Dec 7 Lot 21 East East St Stone
22969 Dec 8, 1986	"				Mack Masingille <i>et al</i>	1820	592	90,000	Lot 8 Pebb Creek Pl
22968 Dec. 8, 1986	"				W. Henry Scoggin <i>et al</i>	1820	594	15,500	Lot 38, 39 & 40 mt. Jim Street
22917 Dec 8, 1986	"				Reinhard L. Millikin	1820	717	10,862	Lot 5 Pine Knoll Dr.
24471 Dec 11, 1986	"				Fred P. Morris	1821	379	22,500	also 3 lots Front Park S Mill Lot 1140 Wood Austin Sp.
24475 Dec 11, 1986	"				James Larry Rowe <i>et al</i>	1821	394	56,000	also 2 lots Lot 49 Evening Way Dunbar Sp.

REVERSE or MORTGAGEE Index to Real Estate Mortgages — Greenville County, S. C.

REG. U. S. PAT. OFFICE *Chas McCott* County Indexes Since 1888 An Identifying Trade Mark

 Open at Proper Tab according to First Letter or Letters of Name and refer to Buff Sub-Index sheet for page reference.

COTT FAMILY NAME INDEX No. 75 © 1949
MADE BY THE COTT INDEX COMPANY, COLUMBUS, OHIO
SOLD BY PHOTO COPY SUPPLY, MAULDIN, S. C.

FILE NUMBER DATE OF RECORD	MORTGAGEES FAMILY NAMES	GIVEN NAMES ABCDEFGHIJ	GIVEN NAMES JKLMNO	GIVEN NAMES PQRSTUVWXYZ	MORTGAGORS	BOOK	PAGE	Amount	BRIEF DESCRIPTION, LOCATION, ETC. (Not Warranted)
25055 Dec. 15, 1986	Carolina			Investor, Inc.	Michael L. Koontz, et al	1822	164	37,500	Sec. V Airtel Lot 479 Zebblewood Dr. Westwood
25202 Dec 16, 1986	"			"	Betty Elvira Hall ^{et al}	1822	516	24,081	Lot 546 Duhaland Dr
25591 Dec 18, 1986	"			"	Diana G. Lundenlager	1823	21	23,500	Doc II Lot 191 Helen Dr Rockvale
25649 Dec 18, 1986	"			"	Ronald E. Shull ^{et al}	1823	117	182,000	Tract I Martin Rd
26886 Dec 22, 1986	"			-	Joseph P. Grande, et al	1823	964	39,000	Lot 63 Bedford Lane Anon Park
27008 Dec. 30, 1986	"			"	Mary Ann W. Snyder	1825	630	28,234	Paris Mt. St. Lot 1 Bluncombe h.d., U.S. Hwy 25
27314 Dec 31, 1986	"			"	Patricia Louise Rieby ^{et al}	1826	79	14,216	Lot 23 Welcome Rd
27313 Dec 31, 1986	"			"	Nathan Prose ^{et al}	1826	81	5,831	Lot 239 Augusta Rd Parkers
27314 Dec 31, 1986	"			"	Louise Maude Joy ^{et al}	1826	83	5,950	Lot 4 Monaghan Mills Village
27977 Jan 2, 1987	"			"	James M. Poindester Jr.	1826	938	34,000	Lot 9 Ethelridge Dr.
28368 Jan 6, 1987	"			"	Robert Randolph Davis ^{et al}	1827	832	25,338	3 acres S.C. Hwy 8 Just Coy. D. Gas Dr. for Mtg by R.E. M. Wood 11/8/75
28806 Jan 8, 1987	Indefinite error see Caroline Book			Natl Mtg Assn. Co., Inc	Howard Ewing Rusbell ^{et al}	1828	426		Mtg Assn Morgan Quarantley
29477 Jan 14, 1987	"			Investors, Inc.	Charles E. Haskins ^{et al}	1829	295	18,000	Lot 256 Yorkshire Dr.
29989 Jan 19, 1987	"			Investor Inc	John A. Dacus, Jr. et al	1830	136	36,000	Lot 23 Circle Dr. Franklin Hgts.
30623 Jan 26, 1987	"			Investor	Michael L. Craven ^{et al}	1831	274	47,050	Lot 61 Valleybrook SUI
30632 Jan 26, 1987	"			Investor, Inc.	Ned C. Nichols ^{et al}	1831	324	24,000	Springth. St. Lot 113 Monaghan Mills Village

REVERSE or MORTGAGEE Index to Real Estate Mortgages — Greenville County, S. C.

REG. U. S. PAT. OFFICE *Chas McCott* County Indexes Since 1888 An Identifying Trade Mark


 Open at Proper Tab according to First Letter or Letters of Name and refer to Buff Sub-Index sheet for page reference.

COTT FAMILY NAME INDEX No. 75 © 1949 MADE BY THE COTT INDEX COMPANY, COLUMBUS, OHIO SOLD BY PHOTO COPY SUPPLY, MAULDIN, S. C. ()

FILE NUMBER DATE OF RECORD	MORTGAGEES FAMILY NAMES	GIVEN NAMES ABCDEFGHIJ	GIVEN NAMES JKLMNO	GIVEN NAMES PQRSTUVWXYZ	MORTGAGORS	BOOK	PAGE	Amount	BRIEF DESCRIPTION, LOCATION, ETC. (Not Warranted)
30788 Jan 27, 1987	Carolina				Floyd Harris ^{etal}	1831	904	18,957	Lot 2 Zude St. Dineal Sp.
30959 Jan 28, 1987	"		"	"	Michael Anthony Semmes, Jr. ^{etal}	1832	421	19,159	10.9 acres Stamford Rd.
31106 Jan 29, 1987	"		"	"	Deborah B. Barbrey	1832	454	28,000	Lot White Horse Rd. Blany Mt Sp.
32178 Feb 5, 1987	"		"	"	Sammy R. Solanku ^{etal}	1834	774	6,711	2 Tracts Pleasant Hill Rd. Thilla
33216 Feb 13, 1987	"		"	"	Gloria Jean Bowers	1836	704	2,199	Lot 40 Queens St Albany
33216 Feb 13, 1987	"		"	"	Floyd Harris ^{etal}	1836	706	13,543	Lot 10 Whitney St
33613 Feb 18, 1987	"		"	"	Thomas K. Richardson ^{etal}	1837	165	25,915	.97 acre Old Pigeon Rd. Adlum
33725 Feb 18, 1987	"		"	"	Palmeth Investment Group	1837	281	23,900	Lot 3 Idlewild Ave. Idlewild 87-605
33794 Feb 19, 1987	"			Siding Co	Robert Dunn, ^{etal}	✓	✓	✓	Furniture 1 Mora St
33908 Feb 19, 1987	"			Investor Inc.	Donald W. Bailey ^{etal}	1837	658	32,000	Lot 92 Brook Forest Ave.
34133 Feb 23, 1987	"			Investor Inc	Henry Thompson ^{etal}	1838	261	3,819	Lot 24 Laska St. & Olive Sp. 0.33 acre D'Neal Sp.
34340 Feb 24, 1987	"		"	"	James D. Bailey ^{etal}	1838	681	19,159	0.45 acres Little Jean School Rd. Butler
34339 Feb 24, 1987	"		"	"	Barbara A. Leach	1838	683	17,571	Parcel A Ferguson Dr. Butler Sp. Cagline Hall
34658 Feb 25, 1987	"	Hills	H		Charles E. Hunt, ^{etal}	1839	320	3,300	Lot 4 Antioch Church Rd.
34869 Feb 26, 1987	"			Investors, Inc	Frank S. Smythe ^{etal}	1839	528	33,000	Lot 14 Staunton Hgts
35471 Mar 2, 1987	"			Investor Inc.	Robert F. Green ^{etal}	1840	558	21,666	Lot 55 Shady Pines

REVERSE or MORTGAGEE Index to Real Estate Mortgages — Greenville County, S. C.

REG. U. S. PAT. OFFICE *Chas. McCott* County Indexes Since 1888 An Identifying Trade Mark


 Open at Proper Tab according to First Letter or Letters of Name and refer to Buff Sub-Index sheet for page reference.

COTT FAMILY NAME INDEX No. 75 © 1949
MADE BY THE COTT INDEX COMPANY, COLUMBUS, OHIO
SOLD BY PHOTO COPY SUPPLY, MAULDIN, S. C.

FILE NUMBER DATE OF RECORD	MORTGAGEES FAMILY NAMES	GIVEN NAMES ABCDEFGHIJ	GIVEN NAMES JKLMNO	GIVEN NAMES PQRSTUVWXYZ	MORTGAGORS	BOOK	PAGE	Amount	BRIEF DESCRIPTION, LOCATION, ETC. (Not Warranted)	
35349 Mar 2, 1987	Carolina				Investors, Inc	Ralph L. Willingham et al	1840	678	21,500 ^{.00}	1.46 Acre
35699 Mar 4, 1987	"				Siding Co.	Adger Armstrong, Jr.	✓	✓	✓	87-746 Fixtures - See Deed Bl. 1219 - pg. 75
35872 Mar 4, 1987	"				Investors, Inc.	Chester L. Martin	1841	351	12,000 ^{.00}	Lot 1 Manning Street
36129 Mar 6, 1987	"				Investors, Inc.	Fred L. Haggard	1841	705	12,000 ^{.00}	Lot 132 Joints Ave.
36135 Mar 6, 1987	"				Investors, Inc.	Bennie R. Brooks et al	1841	723	8,525 ^{.64}	Lot 271 Churchhill Circle Augusta
36138 Mar 6, 1987	"				"	George W. Henderson	1841	729	12,994 ^{.88}	Lot 94 Michaltown Hgt.
36137 Mar 6, 1987	"				"	Dewey C. Demidake et al	1841	727	15,629 ^{.04}	Lot 6 near Smith
36559 Mar 9, 1987	"				" "	Eugene Lee Adams et al	1842	201	24,000 ^{.00}	Lot 75 LaSalle Place
36847 Mar 10, 1987	"				" "	Yvonne W. Sherman	1842	546	28,700 ^{.00}	Lot 43 Ring ac. Creek
38487 Mar 16, 1987	"				" "	Reggie C. Mason	1845	114	10,657 ^{.08}	Chick Spring Sp. Lot 21 Brushy Creek Rd
38924 Mar 20, 1987	"				" "	Larry W. Jimm et al	1845	715	16,000 ^{.00}	Lot 3 Paris mt. Ave + Perry Rd
39627 Mar 20, 1987	"				Gabric + Upholstery, Inc	Edward Flanary et al	1845	936		Rembl. 1712 pg. 506 + Bl. 1838 pg. 425 Subordination of Mtg for Mtg see
40000 Mar 26, 1987	"				Amstons, Inc.	Richard P. Drumas et al	1847	339	18,000 ^{.00}	pt lots 6 + 7 Park Place
40040 Mar 27, 1987	"				Investors, Inc.	Joseph Sanfilippo, Jr. et al	1847	396	41,600 ^{.00}	Lot Pelham Street Chick Spring Sp
40042 Mar 27, 1987	"				Investors, Inc.	Premier Investment Co. Inc et al	1847	406	355,504 ^{.00}	8 Parcels
40176 Mar 27, 1987	"				Investors, Inc.	Dean S. Edwards	1847	563	36,600 ^{.00}	Lot 9 Canebake I

REVERSE or MORTGAGEE Index to Real Estate Mortgages — Greenville County, S. C.

REG. U. S. PAT. OFFICE *Chas McCott* County Indexes Since 1888 An Identifying Trade Mark

 Open at Proper Tab according to First Letter or Letters of Name and refer to Buff Sub-Index sheet for page reference.

COTT FAMILY NAME INDEX No. 75 © 1949
MADE BY THE COTT INDEX COMPANY, COLUMBUS, OHIO
SOLD BY PHOTO COPY SUPPLY, MAULDIN, S. C.

(2)

FILE NUMBER	MORTGAGEES	GIVEN NAMES	GIVEN NAMES	GIVEN NAMES	MORTGAGORS	BOOK	PAGE	Amount	BRIEF DESCRIPTION, LOCATION, ETC.
DATE OF RECORD	FAMILY NAMES	ABCDEFGH	IJKLMNO	PQRSTUVWXYZ					(Not Warranted)
40283 Mar 30, 1987	Carolina				Alpha Deborah Henderson Debra E. Henderson	1847	784	.80 6,601	Lot Narwood Ave
40282 Mar 30, 1987	"				Marvin E. Miller ^{util}	1847	786	.64 8,585	Lot 18 Swan Ave Acct II
40287 Mar 30, 1987	"				Mildred Sue Thompson ^{util}	1847	803	.44 5,725	6.28 acres less pt Grove Sp
41322 Apr 2, 1987	"				Steven M. Wade ^{util}	1849	438	.00 49,955	Lot 7 Homestead Ave II
43035 Apr 13, 1987	"				Charles M. Johnson ^{Jr}	1851	267	.00 44,567	Creek Rd. Lot 49 & pt. lot 50 Brandy
43337 Apr 13, 1987	"				Clint Thompson	1852	148	.00 12,000	Lot Stall Street
43628 Apr 15, 1987	"				Harry E. Bramble	1852	584	.00 7,900	Lot 92 Judson mill Village
44161 Apr 15, 1987	"				Floyd W. B. Smith ^{util}	1852	590	.12 10,662	Sec I Lot 2 Walhain Rd. Brandy
44881 Apr 17, 1987	"				Robert Allen Vaughn	1853	295	.00 12,500	Lot Jane Street
45813 Apr 21, 1987	"				Roger K. Sumner ^{util}	1854	414	.00 41,461	Pt. lot 2 Homestead Ave
45192 Apr 23, 1987	"				Rebeka Cannon	1854	657	.60 6,711	Lot 12 & 13 Riverside Dr
48017 Apr 23, 1987	"				Russell E. Berry ^{util}	1854	855	.88 17,393	2 acs Grove Sp.
49402 May 7, 1987	"				George W. Dehrick	1858	842	.00 20,000	Lot 78 Vanderbilt Cir
49547 May 14, 1987	"				William J. McKenzie ^{util}	1860	744	.00 14,800	Brookwood Forest pt lot 23 Charing Cross Rd
51427 May 15, 1987	"				David J. Austin	1860	910	.56 28,000	Lot 3 Judson mill Village
51427 May 26, 1987	"				R. Allen Vaughn	1863	474	.00 51,200	2 Parcels Endell Street

REVERSE or MORTGAGEE Index to Real Estate Mortgages — Greenville County, S. C.

REG. U. S. PAT. OFFICE *Chas McCott* County Indexes Since 1888 An Identifying Trade Mark

Open at Proper Tab according to First Letter or Letters of Name and refer to Buff Sub-Index sheet for page reference.

COTT FAMILY NAME INDEX No. 75 © 1949
MADE BY THE COTT INDEX COMPANY, COLUMBUS, OHIO
SOLD BY PHOTO COPY SUPPLY, MAULDIN, S. C.

FILE NUMBER DATE OF RECORD	MORTGAGEES FAMILY NAMES	GIVEN NAMES ABCDEFGHIJ	GIVEN NAMES IJKLMNO	GIVEN NAMES PQRSTUVWXYZ	MORTGAGORS	BOOK	PAGE	Amount	BRIEF DESCRIPTION, LOCATION, ETC. (Not Warranted)
51697 May 21, 1987	Carolina				Investors, Inc. ^{etd} Jay Linnell Slater	1863	818	26,058 ^{.48}	Lot 17
53968 June 5, 1987	"				Investors, Inc. Mary Frances Davis	1866	832	16,070 ^{.04}	Chuck Spring 29 Lot 14 Moss St. Green
54036 June 5, 1987	"				Stanley Edward Lencer ^M	1866	961	10,000 ^{.00}	Pt. lot 10 Revere Ave.
54052 June 5, 1987	"				The Palmetto Investment Group	1866	963	129,500 ^{.00}	Parcel = 3.97 ac 87-2230
54247 June 8, 1987	"			Siding Co.	James B. Hawkins ^{etd} ^{etca}	✓	✓	✓	Fixtures - See Deed Bk. 463 - pg. 543 Bk. 1823, pg. 117
55136 June 11, 1987	"				Investors Inc. Ronald E. Shell ^{etd}	1868	237		Release 3.97 ac. In mtg See Rem
55247 June 12, 1987	"				Investors Inc. Timothy M. Hammond ^{etd}	1868	422	15,629 ^{.04}	2 Acres, Jones Ave.
55778 June 16, 1987	"				Investors Inc. James Ronnie Peder ^{etd}	1869	120	53,833 ^{.92}	2.09 Acres M Kittick Rd.
56558 June 19, 1987	"				Investors Inc. Hammie Sarr	1870	73	21,000 ^{.00}	Lots 82, 83, 84 + pt lots 100, 101 + 102 Rockvale Sec I Sandra St
"	"				" "	1870	73		
56577 June 19, 1987	"			And used in error see Carolina Book ^{etd}	Jerry Erskine Riddle	1870	97		Mtg assign Morgan Guaranty Trust Co 977. 4 ac. Sec I see mtg see Bk 1209 pg 403
"	"			" "	" "	1870	97		
58159 June 29, 1987	"				Investors Inc. ^{etd} Craig C. Wilde	1872	272	78,500 ^{.00}	Lot 30 Quail Ridge
58348 June 29, 1987	"				" " Gandy Wayne Shedd ^{etd}	1872	512	34,000 ^{.00}	Lot 27-A Duran Ave
58561 June 30, 1987	"				" " Jimmy Ray Loylis ^{etd}	1872	809	7,647 ^{.00}	Lot 43 Henry St
407 July 2, 1987	"				" " The Premier Inv Co Inc.	1873	823	25,250 ^{.00}	Lot 27 Sec I

REVERSE or MORTGAGEE Index to Real Estate Mortgages — Greenville County, S. C.

REG. U. S. PAT OFFICE *Chas McCatt* County Indexes Since 1888 An Identifying Trade Mark

Open at Proper Tab according to First Letter or Letters of Name and refer to Buff Sub-Index sheet for page reference.


COTT FAMILY NAME INDEX No. 75 © 1949
MADE BY THE COTT INDEX COMPANY, COLUMBUS, OHIO
SOLD BY PHOTO COPY SUPPLY, MAULDIN, S. C.

(4)

FILE NUMBER	MORTGAGEES FAMILY NAMES	GIVEN NAMES ABCDEFGHIJ	GIVEN NAMES KLMNO	GIVEN NAMES PQRSTUVWXYZ	MORTGAGORS	BOOK	PAGE	Amount	BRIEF DESCRIPTION, LOCATION, ETC. (Not Warranted)
DATE OF RECORD									
409 July 2, 1987	Carolina				Gloria Goldsmit Wright	1873	831	13,061 ^{.16}	Lot
1596 July 9, 1987	"				Premier Investment Co Inc	1875	280		Release lot 54 Brookdale Garden for mtg. see Rem. Pl. 1847 pg. 406
2062 July 13, 1987	"				Mattie S. Burn et al	1875	797	23,761 ^{.92}	Spring 29 Lot 15 Main St Over Chick
3109 July 17, 1987	"				Michael D. Dards f/w/a Georgia S. Col.	1877	58	17,000 ^{.00}	Lot 25 Branch St. Dent 29
3353 July 20, 1987	"				Georgia E. Neill	1877	284	17,500 ^{.00}	Lot 42 Dent 29
3689 July 21, 1987	"				Richard P. Freeman et al	1877	689	12,500 ^{.00}	Parcel Hemmett St. Extn.
3711 July 21, 1987	"				Edith m ^e Clair et al	1877	717	8,158 ^{.92}	Lot 1 (Aug. 29) Oak Ridge Sec 6
3712 July 21, 1987	"				Mamie Lois Thurmond	1877	719	7,322 ^{.28}	Lot 49 Judson Mills Village
4537 July 27, 1987	"				Jay J. Slater et al	1878	597	12,980 ^{.52}	Lot 88 & pt lot 87-A
5090 July 29, 1987	"	Builders			Henry J. Sullivan Dnty. R. Aug.	1879	317	10,648 ^{.00}	Lot 53 Blenn home Park
6193 Aug 3, 1987	"				W. E. Holtzman	1880	720	16,000 ^{.00}	Lot 17
6517 Aug 5, 1987	"				Larry W. Self	1881	106	34,000 ^{.00}	Lot 38 Brookside Sec 2
7272 Aug 14, 1987	"				St Frank Parkin et al	1882	121	20,000 ^{.00}	Lot 78 Vanderbilt Blvd
7195 Aug 10, 1987	"				Premier Investment Co Inc	1881	931		Release Lot 49 & pt lot 50
8231 Aug 17, 1987	"				" " " " " "	1881	931		Shannonwood Area. See mtg. on Pl. 1847 pg 406
8235 Aug 17, 1987	"				Roger D. Moore	1883	240	9,129 ^{.96}	Lot 10

REVERSE or MORTGAGEE Index to Real Estate Mortgages — Greenville County, S. C.

REG. U. S. PAT OFFICE *Chas McCath* County Indexes Since 1888 An Identifying Trade Mark

 Open at Proper Tab according to First Letter or Letters of Name and refer to Buff Sub-Index sheet for page reference.

COTT FAMILY NAME INDEX No. 75 © 1949
MADE BY THE COTT INDEX COMPANY, COLUMBUS, OHIO
SOLD BY PHOTO COPY SUPPLY, MAULDIN, S. C.

FILE NUMBER DATE OF RECORD	MORTGAGEES FAMILY NAMES	GIVEN NAMES ABCDEFGHIJ	GIVEN NAMES KLMNO	GIVEN NAMES PQRSTUWXYZ	MORTGAGORS	BOOK	PAGE	Amount	BRIEF DESCRIPTION, LOCATION, ETC. (Not Warranted)
8944 Aug 20, 1987	Carolina			Investors, Inc	Clint C. Plumley, et al	1884	58	.40 5,135	Saluda Sp. Lot dividing water road
9987 Aug 26, 1987	"			"	Edwin Stephen Simpson	1885	260	.20 12,750	Lot 19 Judson Rd
10351 Aug 28, 1987	"			"	William D. Stepp, Jr	1885	714	.32 15,202	Lot 23 Mitchell Dr
10349 Aug 28, 1987	"			"	James D. Denton	1885	716	.40 10,511	5 acres
10350 Aug 28, 1987	"			"	Jay J. Slater	1885	718	.72 12,627	Lot 88
10555 Aug 28, 1987	"			"	Robert A. Vaughn	1885	898	.00 31,000	Lot also lot 25
10615 Aug 31, 1987	"			"	Virginia Peterson	1885	998	.32 28,348	Lot 18 Lincoln Court Bent 28
10874 Aug 31, 1987	"			"	William S. Castle, Jr	1886	347	.00 45,000	Lot 1 Enoye Hill
11831 Sept 4, 1987	"			"	Paul Todd Linthercy, et al	1887	580	.00 50,000	Butler Sp. Lot 111 Hermitage Rd.
11903 Sept 8, 1987	"			"	Thomas Games Corbin	1887	652	.00 28,600	Lot 51 Caldwell St., Green
11900 Sept 8, 1987	"			"	James C. Plumley	1887	673	.00 35,000	Lot 23 Rolling Hills Ph II
12303 Sept 10, 1987	"			"	Willie C. McCullough, Jr	1888	188	.20 10,756	Lot
13586 Sept 17, 1987	"			"	Edwin Stephen Simpson	1889	560	.00 12,750	Village Sec 6 Lot 103 Judson mill
13620 Sept 17, 1987	"			"	Harry E. Bramble	1889	619	.00 14,500	pt lots 77 + 78 Oak St
13652 Sept 18, 1987	"			"	George W. Henderson, et al	1889	665	.60 16,791	Lot 94 Nicholstown Heights
13723 Sept 18, 1987	"			"	Deco of Ware Place, Inc	1889	756	.00 100,000	Lot 4 in Am'ville 3 Tracts Laurien Sp., also

REVERSE or MORTGAGEE Index to Real Estate Mortgages — Greenville County, S. C.

REG. U. S. PAT. OFFICE *Chas McClellan* County Indexes Since 1888 An Identifying Trade Mark

☞ Open at Proper Tab according to First Letter or Letters of Name and refer to Buff Sub-Index sheet for page reference.

COTT FAMILY NAME INDEX No. 75 © 1949
MADE BY THE COTT INDEX COMPANY, COLUMBUS, OHIO
SOLD BY PHOTO COPY SUPPLY, MAULDIN, S. C.

()

FILE NUMBER	MORTGAGEES FAMILY NAMES	GIVEN NAMES ABCDEFGH	GIVEN NAMES IJKLMNO	GIVEN NAMES PQRSTUVWXYZ	MORTGAGORS	BOOK	PAGE	Amount	BRIEF DESCRIPTION, LOCATION, ETC. (Not Warranted)
14489 Sept 23, 1987	Carolina				<i>et al</i> Annie Ray Farmer	1890	583	29,500	pt Lot 17 Ordrest Park
14505 Sept 24, 1987	"			" "	Michael Thomas Green	1890	606	4,800	Lot East Mt View Ave
14584 Sept 24, 1987	"			" "	Harry E. Bramble	1890	640	7,900	Lot Judson Mill Village
14892 Sept 25, 1987	"			" "	Jennie J. Mason	1890	976	62,200	Lot 6 Edward. Forest Dr
14907 Sept 25, 1987	"			" "	Walter Everett Mason	1891	43	24,000	Lot 21 A Club Circle also pt. lot 20
15078 Sept 28, 1987	"			" "	Betty Jean Moore	1891	248	53,810	Lot 6 Rolling Acres
15392 Sept 30, 1987	"			" "	James Michael Bates	1891	695	71,300	Lot 3 Arline St Lot 62 pt lot 98 Summit also
"	"			" "	" "	1891	695		Lot 68 + lot 45
15512 Sept 30, 1987	"			" "	Bessie Mae L. Moore	1891	776	7,330	Fountain Ave Lot Fairview Sp.
16763 Oct 7, 1987	"			" "	Larry W. Simons	1893	373	21,000	Road Lot 3 Penn Mt. Ave. & Perry
16981 Oct 9, 1987	"			" "	Harry Bramble	1893	663	12,507	Lot 7 Waco St
17993 Oct 12, 1987	"			" "	Robert P. Sterling	1894	114	22,000	also pt lot 32 + lot 31 Jangleton Road Lot 49 Abney Mill, Bonnet Pl.
17735 Oct 14, 1987	"			" "	Roland B. Olett, et al	1894	582	13,000	1.475 Acre Andrew Street
19017 Oct 22, 1987	"			" "	Roger Craig Plumley	1896	57	35,000	7.7 Acre. Beaver Dam Creek
19483 Oct. 26, 1987	"			Siding	Hugh Robert The Daniel	✓	✓	✓	87-4333 Fiftines - 14 Circle St. Layland
19457 Oct 26, 1987	"			Investor Inc.	Ireg B. Jones	1896	543	15,500	Lot 6 White Horse 2pts.

REVERSE or MORTGAGEE Index to Real Estate Mortgages — Greenville County, S. C.

REG. U. S. PAT. OFFICE *Chas. M. Cott* County Indexes Since 1888 An Identifying Trade Mark

 Open at Proper Tab according to First Letter or Letters of Name and refer to Buff Sub-Index sheet for page reference.

COTT FAMILY NAME INDEX No. 75 © 1949
MADE BY THE COTT INDEX COMPANY, COLUMBUS, OHIO
SOLD BY PHOTO COPY SUPPLY, MAULDIN, S. C.

FILE NUMBER DATE OF RECORD	MORTGAGEES FAMILY NAMES	GIVEN NAMES ABCDEFGHIJ	GIVEN NAMES JKLMNO	GIVEN NAMES PQRSTUVWXYZ	MORTGAGORS	BOOK	PAGE	Amount	BRIEF DESCRIPTION, LOCATION, ETC. (Not Warranted)
20017 Oct 29, 1987	Carolina				John W. Newwood, Jr.	1897	160	.10 34,800	Jenkins St also Lot 6 Brookman St Lot 4 also 0.24 acres
20680 Nov 2, 1987	"				Elva Keith Collins ^{etd}	1898	193	.10 80,000	Sec I Lot 9 Robin Rd Oak Bluff
20866 Nov 4, 1987	"				all/ Margaret G. McSweeney. Margaret G. Nixon	1898	415	.52 11,783	Dante Sp. Lot 22 Belle Meade Sec 1+2
20867 Nov 4, 1987	"				Alex M. Robinson ^{etd}	1898	417	.12 5,494	Lot 14
20868 Nov 4, 1987	"				Charles E. Childress	1898	419	.08 28,234	Tracts 1+8 Fairfield Rd
21041 Nov 5, 1987	"				Ralf D. Dawson, etd	1898	620	.76 39,302	Lot 23 Hughes Hls. Sec C also lot 9 Vermont St. also lot 34 Seventh St.
21069 Nov 5, 1987	"				B & K Properties, Inc.	1898	644	.00 20,000	Judson Lot 18 Kenmore aka Kenmore
21166 Nov 5, 1987	"				Thomas V. Fairle etd	1898	705	.00 89,000	Lot 16 Quail Ridge Sec II Rd
21276 Nov 6, 1987	"				Thurmon R. Julian ^{etd}	1898	826	.10 35,000	5.1 acres Harrison Bridge
22943 Nov 10, 1987	"				Arthur G. Belue	1899	456	.00 40,000	Peppertree Sec I Lot 16 Sandown Cir
23090 Nov 11, 1987	"				Carl Harry Turner	1899	640	.00 20,000	Plot Ak. W off 111-117 Lot 8 Woodside Trill Sec A.
23941 Nov 17, 1987	"				The Seal Corp	1900	672	.00 110,000	Acres Conestee Rd. 56.99 Acres Conestee Rd also 2)
24233 Nov 19, 1987	"				Free Spirit Holistic Church	1901	53	.00 12,750	Lot 63 Judson mill Village
24657 Nov 23, 1987	"				James L. Casman, Jr. etd	1901	591	.40 47,006	Lot 50 & pt lot 51 Lanewood St. Overbrook sub. Plat Bk H pg 170
24891 Nov 24, 1987	"				David P. Gibble	1901	956	.00 16,875	Lot 13 (FKR Hallside Heights of

REVERSE or MORTGAGEE Index to Real Estate Mortgages — Greenville County, S. C.

REG. U. S. PAT. OFFICE *Chas McCott* County Indexes Since 1888 An Identifying Trade Mark

 Open at Proper Tab according to First Letter or Letters of Name and refer to Buff Sub-Index sheet for page reference.

COTT FAMILY NAME INDEX No. 75 © 1949
MADE BY THE COTT INDEX COMPANY, COLUMBUS, OHIO
SOLD BY PHOTO COPY SUPPLY, MAULDIN, S. C.

()

FILE NUMBER DATE OF RECORD	MORTGAGES FAMILY NAMES	GIVEN NAMES ABCDEFGHIJ	GIVEN NAMES JKLMNOPQ	GIVEN NAMES RSTUVWXYZ	MORTGAGORS	BOOK	PAGE	Amount	BRIEF DESCRIPTION, LOCATION, ETC. (Not Warranted)
24994 Nov 25, 1987	Carolina				M. Betty Sledzianowski Green Betty Sledzianowski	1902	126	.00 17,241	Fairfax St. Lot 7 Cor. Wench Ln. + Maple St.
25259 Nov 27, 1987	"			" "	Bartholomew J. Shields	1902	475	.04 18,401	Wildcat Estd Lot 15 Burgundy Dr
25355 Nov 30, 1987	"			Investors, Inc.	J. Thomas Brannock	1902	597	.00 13,938	Lat Stall Street
25476 Nov 30, 1987	"			National Mtg. Assn. Co. Inc.	Edton J. Brown ^{and}	1902	724		Mtg assign) C & S Real Est Sav. Assn. For mtg see Bk
"	"			" "	" "	1902	724		1251 p 601
25826 Dec 2, 1987	"			Investors, Inc.	Robert Lee Pepper ^{et al}	1903	229	.24 41,421	St. Wendale Hts. Int. Lot 32 + pt. Lot 33 Wendale
25827 Dec 2, 1987	"			Investors, Inc.	Mary B. Lee	1903	231	.04 20,669	Land Co. Lot 15 Clemons Ave Greenville
26297 Dec 4, 1987	"			" "	Debra J. Baird	1903	820	.00 19,900	PHI Lot 272 Hunters Wood sec 7
26348 Dec 4, 1987	"			" "	The Deal Corp.	1903	895	.00 22,000	56.99 ac. + .21 ac. Conestoga Rd
26652 Dec 6, 1987	"			" "	by atty in fact, first sue word aka Robert D. Wood Robert D. Wood ^{et al}	1904	280	.88 11,597	Lot 1 Cherrydale Dr.
26651 Dec 6, 1987	"			" "	Cecil L. Williams ^{et al}	1904	282	.40 7,361	Candlebark Tr Lot 62 Bennington Road
27227 Dec 11, 1987	"			Investors, Inc.	Bryan G. Rieche ^{et al}	1904	833	.00 47,975	1.45 ac. ME Elmore Road
27489 Dec 14, 1987	"			" "	Mr. Rosa M. Huggins	1905	164	.00 18,100	Lot 1 Miller St + Rebecca
27624 Dec 14, 1987	"			" "	Ernie M. Jant	1905	317	.00 48,375	Place Lot 2 Pender Dr. Staunton
27728 Dec 15, 1987	"			" "	H. Frank Parker, et al	1905	458	.92 38,692	Lot 78 Vanderbilt Circle
27887 Dec 15, 1987	"			" "	Gr. W. Norwood Jr.	1905	673	.00 30,750	Mill. Lots 206, 211 + 142 Mills,

REVERSE or MORTGAGEE Index to Real Estate Mortgages — Greenville County, S. C.

REG. U. S. PAT. OFFICE *Chas. McCall* County Indexes Since 1888 An Identifying Trade Mark

 Open at Proper Tab according to First Letter or Letters of Name and refer to Buff Sub-Index sheet for page reference.

COTT FAMILY NAME INDEX No. 75 © 1949
MADE BY THE COTT INDEX COMPANY, COLUMBUS, OHIO
SOLD BY PHOTO COPY SUPPLY, MAULDIN, S. C.

FILE NUMBER DATE OF RECORD	MORTGAGEES FAMILY NAMES	GIVEN NAMES ABCDEFGHIJ	GIVEN NAMES JKLMNO	GIVEN NAMES PQRSTUVWXYZ	MORTGAGORS	BOOK	PAGE	Amount	BRIEF DESCRIPTION, LOCATION, ETC. (Not Warranted)
27886 Dec. 13, 1987	Carolina				Diane P. Boyer	1905	676	22,537 ¹⁰	Pt lot 24+25 Byrum St.
27888 Dec. 15, 1987	"				James M. Boiter	1905	686	32,000 ⁰⁰	Property in Spartanburg County Lot 7 Creststone Dr., also
28099 Dec. 17, 1987	"				Jefferson Hurman Neal <i>et al</i>	1905	905	28,765 ²⁰	St. Highlands Lot 64 East King St. Anderson
28106 Dec. 17, 1987	"				Harold Grayson Shepherd <i>et al</i>	1905	907	47,160 ⁹⁶	Stanley Ave Lot 29 Con. Lavinia Ln. +
28303 Dec. 18, 1987	"				Philip S. Gardner	1906	101	70,000 ⁰⁰	Ph. II Lot 160 Hunter Woods Sect
28306 Dec. 18, 1987	"				H. Richard Ranch <i>et al</i>	1906	105	21,200 ⁰⁰	Tracts 19 thru 23 + pt. 21-24 = 26.05 Ac. Benby Rd. Chick Sfg 27.05
29245 Dec. 28, 1987	"				Clude V. Hills, <i>et al</i>	1906	105	47,956 ⁴⁴	Lot 61 Con. Longmeadow Rd + Brook Glen Rd Estates
29231 Dec. 28, 1987	"				Nellie A. Mitchell	1907	375	3,743 ⁰⁴	Lot 4 Georgia Rd. Woodmont Terrace
29240 Dec. 28, 1987	"				Kenneth P. Coates, <i>et al</i>	1907	369	36,331 ⁶⁸	Lot 20 Alpine Dr. Dogwood pg. 65
29244 Dec. 28, 1987	"				G. Douglas Noe	1907	371	42,918 ⁹⁶	Lot Suber Rd, Plat BK 4-C Parkdale
29243 Dec. 28, 1987	"				Thomas L. Cooper	1907	373	55,431 ⁶⁰	Lot 57 Woodridge Dr. Oak View Sec II
29403 Dec. 29, 1987	"				Stephanie J. Pepp	1907	663	3,161 ¹⁶	Lot 10 Cotswold Terrace also 3.22 acres
29879 Dec. 30, 1987	"				Kenneth Lee Briggs	1908	265	100,000 ⁰⁰	1.96 acres McElhany Rd
30060 Dec. 31, 1987	"				Wade H. Howard, <i>et al</i>	1908	573	19,689 ⁶⁰	Lot 124 Oakcrest Sub. West Hill
30119 Dec. 31, 1987	"				Katrina M. Owens, <i>et al</i>	1908	654	15,099 ⁰⁰	Lot 9+10 Endell + Doe St

REVERSE or MORTGAGEE Index to Real Estate Mortgages — Greenville County, S. C.

REG. U. S. PAT OFFICE *Chas McCott* County Indexes Since 1888 An Identifying Trade Mark

Open at Proper Tab according to First Letter or Letters of Name and refer to Buff Sub-Index sheet for page reference.

COTT FAMILY NAME INDEX No. 75 © 1949
MADE BY THE COTT INDEX COMPANY, COLUMBUS, OHIO
SOLD BY PHOTO COPY SUPPLY, MAULDIN, S. C.

()

FILE NUMBER	MORTGAGEES	GIVEN NAMES	GIVEN NAMES	GIVEN NAMES	MORTGAGORS	BOOK	PAGE	Amount	BRIEF DESCRIPTION, LOCATION, ETC.
DATE OF RECORD	FAMILY NAMES	ABCDEFGHIJ	IJKLMNO	PQRSTUVWXYZ					(Not Warranted)
30880 Jan 11, 1988	Carolina				Jennie Ray Johnson	1909	548	.96 40,923	2 1/2 acs Prop Chain A Johns Forester Woods Sub.
31471 Jan 15, 1988	"				Matthew J. Lentz et al	1910	106	.00 68,500	Lot 2 Pheasant Trail
31482 Jan 15, 1988	"				Addie Mae Cureton et al	1910	130	.52 2,999	pt Lot Addie Court
31880 Jan 19, 1988	"				Barbara A. Robinson et al	1910	703	.24 26,910	Lot 17 Sylvan Hills
32245 Jan 21, 1988	"				Randolph Leake et al	1911	176	.00 18,648	Lot 27 Malone St South Heritage Lake Sub.
32478 Jan 22, 1988	"				Augustus R. Rees et al	1911	437	.00 72,000	Lot 133 Harness Trail, Rest
32499 Jan 22, 1988	"				Patsy G. Holden et al	1911	439	.00 28,838	Lot Henderson St. Traveler Circle
32922 Jan 26, 1988	"				Walter S. Beahart, Jr.	1911	991	.32 23,283	Leg Wehawken Hill Wehawken
33460 Jan 29, 1988	"				William S. Castle et al	1912	388	.00 55,000	3.5 acres Saint Mark Rd
33458 Jan 29, 1988	"				Brian K. Barnett	1912	529	.00 50,000	Lot 2 Oak Glen Sec 1 Oneal Harrison Bldg Rd.
33746 Feb 2, 1988	"				Theodore A. Marion	1912	932	.64 15,599	1 Acre Park School Rd. &
33787 Feb 2, 1988	"				Dimitry J. Bresham et al	1912	955	.00 57,600	Lot 17 Pine Valley Etc. - sec 1
34082 Feb 4, 1988	"				Harry E. Bramble et al	1913	324	.12 20,784	Lot 6 Waco St Rd. less pt.
34112 Feb 4, 1988	"				Diana G. Loundenlager et al	1913	338	.00 112,500	Tract 1 - 35.54 acres Martin Ave Spring Brook Terrace
34666 Feb 9, 1988	"				Lynn R. Chaatun et al	1913	971	.97 5,801	Lot 7 1/2 pt Lot 8 Mission 3 1/2 mtg on Rem Rd. 1913 p 895
35197 Feb 12, 1988	"				The Deal Corp.	1914	458		Release lots 5 & 49 Poplar Station

REVERSE or MORTGAGEE Index to Real Estate Mortgages — Greenville County, S. C.

()

REG. U. S. PAT. OFFICE *Chas McCott* County Indexes Since 1888 An Identifying Trade Mark

 Open at Proper Tab according to First Letter or Letters of Name and refer to Buff Sub-Index sheet for page reference.

COTT FAMILY NAME INDEX No. 75 © 1949
MADE BY THE COTT INDEX COMPANY, COLUMBUS, OHIO
SOLD BY PHOTO COPY SUPPLY, MAULDIN, S. C.

FILE NUMBER DATE OF RECORD	MORTGAGEES FAMILY NAMES	GIVEN NAMES ABCDEFGHIJ	GIVEN NAMES JKLMNOPQ	GIVEN NAMES RSTUVWXYZ	MORTGAGORS	BOOK	PAGE	Amount	BRIEF DESCRIPTION, LOCATION, ETC. (Not Warranted)
35199 Feb 12 1988	Carolina				The Deal Corp.	1914	460		for mtg. on Rem. Pt. 1900 off 672 Belham Lot 5+49- Ripley station
35306 Feb 15 1988	"				Blair Cecil Roberts et al	1914	626	.84 42,819	Acres Hwy 21/2 mile 2 Lot 43 Denata Patton An
35771 Feb 18 1988	"				William T. Cox et al	1915	238	.56 19,159	Hart lot rd. also easement Lot Hart lot RD. + 14.7 acs
36142 Feb 22 1988	"				Linda Truman et al	1915	566	.10 44,000	1 acs Davis Rd. Gault Jr
36497 Feb 23 1988	"				Marty Reynolds	1915	966	.10 19,000	Mills Brandon Pl Sec 5 Lot 11 Dawson Blvd Albany
36704 Feb 25 1988	"				Harry E. Bramble	1916	173	.00 16,000	misc lot d. Sec 11 Lot 20-A Second Ave. Jackson
36878 Feb 26 1988	"				Fred E. Jackson	1916	463	.96 2,685	Lot 43 Packview
37197 Feb 29 1988	"				James Michael Bortner	1916	841	.00 28,500	Lot 88 Canterbury Sec 11
37592 Mar 1 1988	"			Credit Union Sulco Fed	Harold M. Andrews	1917	339	.10 40,000	Highland Terrace Sec 13 Lot 11 + pt lot 12 Hillcrest Dr
3770 Mar 2 1988	"				Carl Wendell Drew et al	1917	528	.00 28,000	Lot 11 + pt lot 12 Hillcrest Dr d. Martin St. Vernon 24/2
37956 Mar 3 1988	"				James E. Wright	1917	737	.10 64,000	Pl lots 228 + 229 Bailey St Lot 17 Forest Pl Sec.
37982 Mar 3 1988	"				Otis Doyle Gorman	1917	788	.10 125,000	Lot A.C. Hwy 14 - 417 Simpsonville
38037 Mar 4 1988	"				Calvin L. Jenkins et al	1917	834	.24 26,007	Lot 7 Zasha Dr.
38483 Mar 8 1988	"				Holton A. Hart et al	1918	420	.80 8,269	Caroline Ct. Lot 10 Wickliffe St. + Easton Dr.
38487 Mar 8 1988	"				Paul L. Mazzyck	1918	429	.00 8,000	Lot 8 Prtg. of W.O. Bruce
38486 Mar 8 1988	"				Virginia Sutton Matthews	1918	431	.92 22,690	Tract 4 Access Rd. Cleveland Jr

REVERSE or MORTGAGEE Index to Real Estate Mortgages — Greenville County, S. C.

REG. U. S. PAT. OFFICE *Chas McCott* County Indexes Since 1888 An Identifying Trade Mark

Open at Proper Tab according to First Letter or Letters of Name and refer to Buff Sub-Index sheet for page reference.

COTT FAMILY NAME INDEX No. 75 © 1949
MADE BY THE COTT INDEX COMPANY, COLUMBUS, OHIO
SOLD BY PHOTO COPY SUPPLY, MAULDIN, S. C.

()

FILE NUMBER	MORTGAGEES	GIVEN NAMES	GIVEN NAMES	GIVEN NAMES	MORTGAGORS	BOOK	PAGE	Amount	BRIEF DESCRIPTION, LOCATION, ETC.
DATE OF RECORD	FAMILY NAMES	ABCDEFGH	IJKLMNO	PQRSTUVWXYZ					(Not Warranted)
38908	Carolina				Integrity Homes, Inc	1918	790	92,500	Lot 15 Kuster Estate
Mar 10 1988					Integrity Homes, Inc				
39025	"				William Wesley Merrill et al	1918	948	2,945	Garden St. Highland Sub.
Mar 11 1988	"				William Wesley Merrill				Lot 46 Virginia Ave +
39027	"				L. Shane Crump et al	1918	952	23,490	Elk Run Dr Mountain Shadows
Mar 11 1988	"				L. Shane Crump et al				Lot 9 Seelye Rd +
40447	"				John Smith Smith,	1920	536	16,500	Bates Sp. Travelers Rest
Mar 22 1988	"				John Smith Smith,				12.47 acres U.S Hwy 25
40721	"				Martin D. Lawler Jr. et al	1920	861	134,000	Woodfield Rd. Lower Est Sec A.
Mar 23 1988	"				Martin D. Lawler Jr. et al				Lot 19 Sabote Rd. (Parkway mixed)
41005	"				Nathanial Taylor et al	1921	262		# 88-13 201 Mtg Rec Bk 1363 pg 444
Mar 24 1988	"				Nathanial Taylor et al				Release 2 Lins from Judgment Roll
41058	"				Jean Ito	1921	329	10,000	202 Del Norte Est Sec 11
Mar 25 1988	"				Jean Ito				Lot 201 Del Norte Est. Sec 11 also lot
41112	"				Roy E. Bryant et al	1921	346	21,419	Lots 32 + 34 Pendleton Hpts.
Mar 25 1988	"				Roy E. Bryant et al				
41113	"				Roy E. Bryant et al	1921	348	21,419	Lot 34 Pendleton Hpts.
Mar 25 1988	"				Roy E. Bryant et al				
41118	"				Jame D. Clardy et al	1921	353	9,200	Lot 42 Mountain Shadows
Mar 25 1988	"				Jame D. Clardy et al				
41116	"				Mark J. Kinross et al	1921	355	14,746	Lot 265 Senniger Pl. Sec 12
Mar 25 1988	"				Mark J. Kinross et al				
41117	"				Milton W. Johnson Jr.	1921	357	21,556	Lots 6 + 7 Old Spty. Road
Mar 25 1988	"				Milton W. Johnson Jr.				Bridge Rd.
41111	"	Financial Corp			Warren Earl Hendrix et al	1921	376	21,176	5 Acres North Harrison
Mar 25 1988	"	Financial Corp			Warren Earl Hendrix et al				for mtg. on Rem of 1905 pg. 672
41253	"				The Deal Corp	1921	531		Release Lot 6 Ripley Station
Mar 25 1988	"				The Deal Corp				for mtg. on Rem of 1903 pg. 895
41254	"				The Deal Corp	1921	532		Release Lot 6 Ripley Station
Mar 25 1988	"				The Deal Corp				
41315	"				Richard A. Luster et al	1921	640	52,000	Lane Green Hill
Mar 28 1988	"				Richard A. Luster et al				Lot 3 Edward Rd + Assoc.

REVERSE or MORTGAGEE Index to Real Estate Mortgages — Greenville County, S. C.

REG. U. S. PAT. OFFICE *Chas McCott* County Indexes Since 1888 An Identifying Trade Mark

 Open at Proper Tab according to First Letter or Letters of Name and refer to Buff Sub-Index sheet for page reference.

COTT FAMILY NAME INDEX No. 75 © 1949
MADE BY THE COTT INDEX COMPANY, COLUMBUS, OHIO
SOLD BY PHOTO COPY SUPPLY, MAULDIN, S. C.

FILE NUMBER DATE OF RECORD	MORTGAGEES FAMILY NAMES	GIVEN NAMES ABCDEFGHIJ	GIVEN NAMES JKLMNOPQ	GIVEN NAMES RSTUVWXYZ	MORTGAGORS	BOOK	PAGE	Amount	BRIEF DESCRIPTION, LOCATION, ETC. (Not Warranted)
41388 Mar 28 1988	Carolina				Robert E. Ramsey	1921	742	20,000 ^{.00}	Lot 4 Adelington Ave Sec I
41478 Mar 28 1988	"				Sherry F. Pearson	1921	835	12,646 ^{.50}	Lot 169 Chesterfield East For mtg. see R.E.M. bk 1903 pg 895 Release lot 31 Ripley Station
41919 Mar 30 1988	"				The Deal Corp	1922	318		For mtg. see R.E.M. bk 1900 pg 672 Release lot 31 Ripley Station
41920 Mar 30 1988	"				The Deal Corp	1922	319		Release lot 31 Ripley Station
42031 Mar 31 1988	"				Larry A. Wise ^{et al}	1922	459	30,833 ^{.04}	Baldwin App Ests Butler Sp. Lot 20 Phillips Rd For mtg. see R.E.M. bk 1903 pg 895 Release lot 48 Ripley Station
42650 Mar 4 1988	"				The Deal Corp	1923	287		For mtg. see R.E.M. bk 1900 pg 672 Release lot 48 Ripley Station
42644 Mar 4 1988	"				The Deal Corp	1923	288		Release lot 48 Ripley Station
43369 April 8 1988	"				William S. Castle	1924	126	12,000 ^{.00}	E. Masteller 3 acres conveyed to Charles Smyking Ave
43612 April 11 1988	"				Toshijuki Kameda	1924	404	5,300 ^{.00}	Lot 59 Sans Souci Highland
43609 April 11 1988	"				Janette W. Richardson	1924	402	61,600 ^{.00}	2 acres Pondus Rd Harris St
43787 April 12 1988	"				Charles Wright ^{et al}	1924	666	18,401 ^{.04}	Lot 2 Ashley Rd also lot 20
44594 Apr 18 1988	"				Sammy B. Craig ^{et al}	1925	630	20,069 ^{.28}	Lot 9 Sulphur Spring Dr. also lot
45072 April 20 1988	"				J. Ronald Hill ^{et al}	1926	253	101,189 ^{.90}	Lots Rutheford Rd. Sec. 6
45268 Apr 21 1988	"				Philip Jenkins	1926	518	13,500 ^{.00}	Lot 86 Johnson Mine Village
45310 Apr 21 1988	"				Marty Reynolds	1926	546	15,000 ^{.00}	Lot 31 Hoke's Subd.
45446 Apr 21 1988	"				Sammy Sutton ^{et al}	1926	802	30,000 ^{.01}	Lot 113 Buxton Subd Paris mt 2p

REVERSE or MORTGAGEE Index to Real Estate Mortgages — Greenville County, S. C.

REG. U. S. PAT. OFFICE *Chas McCott* County Indexes Since 1888
An Identifying Trade Mark

Open at Proper Tab according to First Letter or Letters of Name and refer to Buff Sub-Index sheet for page reference.

COTT FAMILY NAME INDEX No. 75 © 1949
MADE BY THE COTT INDEX COMPANY, COLUMBUS, OHIO
SOLD BY PHOTO COPY SUPPLY, MAULDIN, S. C.

2
1

FILE NUMBER DATE OF RECORD	MORTGAGEES FAMILY NAMES	GIVEN NAMES ABCDEFGHIJ	GIVEN NAMES JKLMNO	GIVEN NAMES PQRSTUVWXYZ	MORTGAGORS	BOOK	PAGE	Amount	BRIEF DESCRIPTION, LOCATION, ETC. (Not Warranted)
46075 Apr 26, 1988	Carolina	Investors Inc.			Willie Washington ^{et al}	1927	615	.96 18,358	Lot 25 in Rd. Piedmont
46626 Apr 29, 1988	"	"	"	"	Grace Thomas Gordon	1928	355	.92 2,215	Lot Calhoun St.
46908 May 2, 1988	"	"	"	"	James F. Humbert ^{et al}	1928	893	.00 16,000	Lot 141 Kennedy Pk.
47176 May 2, 1988	"	"	"	"	Darrell W. Wittmer ^{et al}	1929	217	.00 40,500	Lot 10 Mauldin Cr.
47802 May 5, 1988	"	"	"	"	Donald W. Harris ^{et al}	1929	977	.44 7,888	Barclay Ind. In. Lot 19 Center St & Walding St.
48775 May 10, 1988	"	"	"	"	Bobby Joe Dilbert ^{et al}	1931	247	.00 15,000	Bushy Bay. Bates Sp. Lot 12 & 13 County Rd near
48774 May 10, 1988	"	"	"	"	Lamar O. Reid ^{et al}	1931	249	.00 29,000	15.79 acres Slegun Rd.
48772 May 10, 1988	"	"	"	"	Willie Washington ^{et al}	1931	266	.44 20,740	Lot 25 in Rd. Piedmont
49029 May 12, 1988	"			Natl Mtg Investment Co. ^{etc.}	Jack J. Perry ^{et al}	1931	621		Mtg assign Secretary of Housing & Urban Dev. For Mtg see Bd.
"	"			"	"	1931	621		132.3 ac, 647
49318 May 13, 1988	"	Investors Inc.			Ernest O. Ellenby ^{et al}	1931	895	.80 5,770	less 1.53 ac 3.05 ac Prop. 2 J. Southland
49295 May 17, 1988	"	Investors Inc.			Terma D. Jones ^{et al}	1932	488	.69 8,146	Bushy Bay. Mauldin Lot 52 Ashman Bridge Rd.
49898 May 17, 1988	"	Investors Inc.			Darland L. Shirley	1932	704	.08 18,154	Lot 5 Plat of prop. J. C. Copen
50689 May 18, 1988	"	Investors etc.			James C. Plumley ^{et al}	1932	979	.00 40,000	Lot 22 Rolling Hills Ph II
51180 May 20, 1988	"	"	"	"	Hennis Parham	1933	586	.00 18,500	Louise Highlands Lot 46 Sunshine Ave, Sans
51181 May 20, 1988	"	"	"	"	Angella Jean Stephens Angella S. Smith	1933	588	.00 30,500	G. Stephens 1.72 ac survey for Angella

REVERSE or MORTGAGEE Index to Real Estate Mortgages — Greenville County, S. C.

REG. U. S. PAT. OFFICE *Chas McCott* County Indexes Since 1888 An Identifying Trade Mark

 Open at Proper Tab according to First Letter or Letters of Name and refer to Buff Sub-Index sheet for page reference.

COTT FAMILY NAME INDEX No. 75 © 1949
MADE BY THE COTT INDEX COMPANY, COLUMBUS, OHIO
SOLD BY PHOTO COPY SUPPLY, MAULDIN, S. C.

FILE NUMBER DATE OF RECORD	MORTGAGEES FAMILY NAMES	GIVEN NAMES ABCDEFGHIJ	GIVEN NAMES JKLMNO	GIVEN NAMES PQRSTUVWXYZ	MORTGAGORS	BOOK	PAGE	Amount	BRIEF DESCRIPTION, LOCATION, ETC. (Not Warranted)
51195 May 20, 1988	Carolina				Dennis Parkam	1933	592	17,000	Lot 34 Fortner St.
51179 May 20, 1988	"				Solard Smith Builders, Inc	1933	594	35,000	Lot 35 Quail Run
51317 May 23, 1988	"				Jack M. Clark Jr. et al	1933	789	35,000	Est. of W.V. Havenport 72.5 Acres Tract 1 B Runway
52816 May 31, 1988	"				Bertie Mae Roddy A/K/A Andrew Joe Yates III et al	1935	756	17,125	Pt. lot 26 Ansel Street Ten Pt.
52815 May 31, 1988	"				Andrew Joe Yates III et al	1935	758	40,326	36.4 acres Chapman Road
52819 May 31, 1988	"				Ulysses Duckett	1935	769	85,600	Lot 111 Pebble Creek Phase 1
54168 Jun 7, 1988	"				Phillip B. Waters et al	1937	818	40,000	O'Neal Jr. 1.04 Acres Hwy 101
54897 June 10, 1988	"				Patricia A. Herrmann et al	1938	648	20,000	Sec. B. Lot 107 Woodside Mills
55044 June 13, 1988	"				M ^c Arthur M ^c Bowell et al	1938	909	49,520	Simmons Jr. Lot 13 plat of William R.
55187 June 13, 1988	"				Doris B. Allen	1939	68	20,000	Lot 4 plat of Lawrence Reid
55168 June 13, 1988	"				The Deal Corporation	1939	92		Station for mtg see bk 1903 pg 895 Release Lots 32, 37, 41 + 50 Ripley
55169 June 13, 1988	"				The Deal Corporation	1939	93		Station, for mtg see bk 1900 pg 672 Release lots 32, 37 41 + 50 Ripley
55526 June 15, 1988	"				Danny L. Conrad, et al	1939	565	38,500	Shamrock Acres Lot 64 County Rock Rd
55554 June 15, 1988	"				Theodore A. Manios	1939	621	12,654	Lot 34 Woodfield Heights, ft dnn
55823 June 16, 1988	"				Dorothy M. Thomason	1939	875	47,300	also 15+16 lots Poplar Circle 6.86 acres Log Shoals Rd
57037 June 22, 1988	"				National Mtg Investment Co. Inc. Eston J. Brown et al	1941	434		For mtg see Bk 1051 pg 601 Mtg assign C/O Rest Est Sew Sh.

REVERSE or MORTGAGEE Index to Real Estate Mortgages — Greenville County, S. C.

REG. U. S. PAT. OFFICE *Chas McCott* County Indexes Since 1888 An Identifying Trade Mark

☞ Open at Proper Tab according to First Letter or Letters of Name and refer to Buff Sub-Index sheet for page reference.


COTT FAMILY NAME INDEX No. 75 © 1949
MADE BY THE COTT INDEX COMPANY, COLUMBUS, OHIO
SOLD BY PHOTO COPY SUPPLY, MAULDIN, S. C.

(X)

FILE NUMBER	MORTGAGEES	GIVEN NAMES	GIVEN NAMES	GIVEN NAMES	MORTGAGORS	BOOK	PAGE	Amount	BRIEF DESCRIPTION, LOCATION, ETC. (Not Warranted)
DATE OF RECORD	FAMILY NAMES	ABCDEFGHIJ	IJKLMNOP	QRSTUVWXYZ					
56835 June 22, 1988	Carolina		A		The Deal Corp	1941	173		1900 pgs 672 Release lot 16 Jns Mts see Bk
56836 June 22, 1988	"		"	"	The Deal Corp	1941	174		1903 pgs 895 Release lot 16 Jns Mts see Bk
57682 June 27, 1988	"		"	"	Clifford D. Flory et al	1942	112	29,003	.52 Edgewood lot 12 Buxton Court
58187 June 29, 1988	"		"	"	Charles A. Smith et al	1942	815	36,640	.00 lot 132 Merondale Lane Westwood Sub. Austin Sp.
"	"		"	"	"	1942	815		.00 see 2 Simpsonville
58354 June 29, 1988	"		"	"	Jim D. Craig, Jr	1943	101	35,000	.00 lot 1 Ripley Station Sub.
58469 June 30, 1988	"		"	"	Kathleen H. Story	1943	388	46,400	.00 Lane lot 47 Yorkshire Dr + McKinney
113 July 1, 1988	"		"	"	James W. Bentley	1943	830	15,054	.60 Cherokee Estate lot 11 = 5 acs scenic Hwy 11
479 July 5, 1988	"		"	"	Lora Rosella McRae aka Mozelle S. Fryer	1944	508	14,500	.00 lot 63 Judson Mills Village Sub 6 lot McCall St + Rhett St. also
1220 July 8, 1988	"		"	"	Mozelle S. Fryer	1945	507	22,422	.96 Hills see 2 lot 15 Birch Court, Whippoorwill
1633 July 11, 1988	"		"	"	David R. Stone	1945	861	17,000	.00 lot 14 Hawley St.
1580 July 11, 1988	"		"	"	The Deal Corp	1945	822		200 Jns Mts see Bk 1900 pgs 672 Release lots 1 Ripley Station
1581 July 11, 1988	"		"	"	The Deal Corp et al	1945	823		Jns Mts see Bk 1903 pgs 895 Release lot 1 Ripley Station
1713 July 12, 1988	"		"	"	Mark D. Cassidy et al	1946	05	51,000	.00 Jerraco lot 45 Lisa Dr. Wade Hampton
2013 July 13, 1988	"		"	"	Virginia Parkson et al	1946	319	10,000	.00 Yorkshire Dr. One-half interest in lot 81
3581 July 21, 1988	"		"	"	James A. Smith et al	1948	91	13,933	.08 lot 3 + Pt lot 2 Zircut.

REVERSE or MORTGAGEE Index to Real Estate Mortgages — Greenville County, S. C.

REG. U. S. PAT. OFFICE *Chas McCott* County Indexes Since 1888 An Identifying Trade Mark

 Open at Proper Tab according to First Letter or Letters of Name and refer to Buff Sub-Index sheet for page reference.

COTT FAMILY NAME INDEX No. 75 © 1949
MADE BY THE COTT INDEX COMPANY, COLUMBUS, OHIO
SOLD BY PHOTO COPY SUPPLY, MAULDIN, S. C.

FILE NUMBER DATE OF RECORD	MORTGAGEES FAMILY NAMES	GIVEN NAMES ABCDEFGHIJ	GIVEN NAMES JKLMNO	GIVEN NAMES PQRSTUVWXYZ	MORTGAGORS	BOOK	PAGE	Amount	BRIEF DESCRIPTION, LOCATION, ETC. (Not Warranted)
3929 July 22, 1988	Carolina				<i>etal</i> Michael Z. Fair	1948	574	103,000	Rd. II Northwood Hills Sec I Lot 61 Trinity Way + Ingalgar
3928 July 22, 1988	"		"	"	<i>etal</i> Michael Z. Fair	1948	577	7,000	Paris mtn. Sp. Pt lot 25 Long Forest Dr
4765 July 27, 1988	"		"	"	<i>etal</i> Ralph D. Williams	1949	718	46,000	Lot 9 Asheton Butler Sp.
4768 July 27, 1988	"		"	"	<i>etal</i> Tommy E. Soper	1949	726	48,000	Chick Springs Sp. Lot 14 Wilson Dr Bonaire Cove
5211 July 29, 1988	"		"	"	<i>etal</i> Clifton Bloise	1950	287	25,500	also lot 28 Oakview Sec II also Lot 29 Oakview Sec II + Lot 16 Cotswold Surmountain
6063 Aug 3, 1988	"		"	"	<i>etal</i> Jessie Brown Main	1951	530	21,783	Lot 178 South Forest Est.
6613 Aug 5, 1988	"		"	"	<i>etal</i> Eddie A. Miles	1952	45	25,438	1.06 acre
6749 Aug 5, 1988	"		"	"	<i>etal</i> H. G. Godfrey	1952	137	24,750	pt lot 7 Craft St
7273 Aug 9, 1988	"		"	"	<i>etal</i> Walter Nelson	1952	773	14,772.40	.80 acres Lot 5 Butler Sp.
7120 Aug 9, 1988	"		"	"	Brian K. Bennett	1952	674	15,000	290 Oneal Sp. Lot 2 Oak Glen Sec One J. L. Hug
7436 Aug 10, 1988	"		"	"	R Allen Vaughn	1952	956	51,429	Lot Endell St, also lot Endell St
7476 Aug 10, 1988	"		"	"	Premier Investment Co.	1953	22	80,000	Lot 30 Quail Ridge Sec 2
7604 Aug 10, 1988	"		"	"	Sony C. Pritchett	1953	158	66,000	Lot 8 Sunrise Acres Sec 2
7441 Aug 10, 1988	"		"	"	M + K, a Pt	1952	962	40,000	Londo, Hwy Prop Regime Unit 37 Oak Grove Village
8037 Aug 12, 1988	"		"	"	The Deal Corp	1953	539		See Mtg on Bk 1953 pg. 539 Release Lot 36 Ripley Station

REVERSE or MORTGAGEE Index to Real Estate Mortgages — Greenville County, S. C.

REG. U. S. PAT OFFICE *Chas McCott* County Indexes Since 1888 An Identifying Trade Mark

☞ Open at Proper Tab according to First Letter or Letters of Name and refer to Buff Sub-Index sheet for page reference.


COTT FAMILY NAME INDEX No. 75 © 1949
MADE BY THE COTT INDEX COMPANY, COLUMBUS, OHIO
SOLD BY PHOTO COPY SUPPLY, MAULDIN, S. C.

(2)

FILE NUMBER	MORTGAGEES	GIVEN NAMES	GIVEN NAMES	GIVEN NAMES	MORTGAGORS	BOOK	PAGE	Amount	BRIEF DESCRIPTION, LOCATION, ETC.
DATE OF RECORD	FAMILY NAMES	ABCDEFGH	IJKLMNO	PQRSTUVWXYZ					(Not Warranted)
8036	Carolina				The Deal Corp	1953	540		Mtg. see Bk 1903 pg. 895
Aug. 12, 1988 8424					et al				Release Lts 36 Ripley Station Trc
Aug. 15, 1988 8512	"		"	"	Marion C. Parham Jr.	1954	155		Mtn, for mtg. see bk 1793 pg. 697
Aug. 16, 1988 9269	"		"	"	et al			.40	Release lot Allamont Rd. Paris
Aug. 19, 1988 9640	"		"	"	Johnny Austin Keluge,	1954	250	5,135	Sp. 51 acre Berry Rd Chick Springs
Aug. 23, 1988 9641	"		"	"	Elford G. Hask, et al	1955	182	7,403	76 easement
Aug. 23, 1988 10706	"		"	"	Jim Fowler et al	1955	736	43,052	1.00 acre O'Neal Sp., also
Aug. 29, 1988 10759	"		"	"	Thomas N. Caldwell	1955	738	15,643	.52 Sp. 1.63 acres S.C. Hwy 20 Stone
Aug. 29, 1988 10800	"		"	"	David Goodman, Jr.	1957	74	14,631	.32 Lot 2 Wood Cir
Aug. 30, 1988 10875	"		"	"	James C. Plumley et al	1957	146	60,600	.00 pt lot 5 McCall St
Aug. 30, 1988 11156	"		"	"	Paul Franklin Lee	1957	189	27,613	.32 2.39 Dividing Water Rd
Aug. 31, 1988 11387	"		"	"	Theodore A. Manion	1957	204	28,380	.24 Lot 12 Rainbow Dr
Sept. 1, 1988 12942	"		"	"	Bertie Lou Agnew et al	1957	624	12,800	.00 Harrison Bridge Rd. Altam Area
Sept. 12, 1988 13055	"		"	"	Johnny C. Johnson, Jr.	1957	892	11,269	.44 Lts 19+20 County Rd +
Sept. 13, 1988 13109	"		"	"	Larry G. Simpson et al	1959	845	50,400	.00 Old Rutherford Rd
Sept. 13, 1988 13221	"		"	"	James M. Boiter	1959	991	42,000	.00 0.95 Acres Chick App Sp
Sept. 13, 1988	"		"	"	David E. Kelgore, et al	1960	82	7,114	.80 Heights Sub Fountain Inn
Sept. 13, 1988	"		"	"	Uelo Enterprises, Inc	1960	232	50,000	.00 Lot 30 Friendly St. Friendship

REVERSE or MORTGAGEE Index to Real Estate Mortgages — Greenville County, S. C.

REG. U. S. PAT. OFFICE *Chas McCott* County Indexes Since 1888 An Identifying Trade Mark

 Open at Proper Tab according to First Letter or Letters of Name and refer to Buff Sub-Index sheet for page reference.

COTT FAMILY NAME INDEX No. 75 © 1949
MADE BY THE COTT INDEX COMPANY, COLUMBUS, OHIO
SOLD BY PHOTO COPY SUPPLY, MAULDIN, S. C.

FILE NUMBER DATE OF RECORD	MORTGAGEES FAMILY NAMES	GIVEN NAMES ABCDEFGHIJ	GIVEN NAMES JKLMNOPQ	GIVEN NAMES RSTUVWXYZ	MORTGAGORS	BOOK	PAGE	Amount	BRIEF DESCRIPTION, LOCATION, ETC. (Not Warranted)
13666 Sept 15, 1988	Carolina				Investors, Inc.	1960	768	14,100 ¹⁰⁰	Lt. Abney Mills Sub. Lot 67 Willard St. + Brennan
13595 Sept 15, 1988	"				Anneston Inc.	1960	707		2 ¹ / ₂ mtg. on Bl. 1900 pg 672 Release Lot 33 Ripley Station
13594 Sept 15, 1988	"				Anneston Inc.	1960	708		2 ¹ / ₂ mtg. on Bl. 1903 pg 895 Release Lot 33 Ripley Station
14043 Sept 19, 1988	"				Anneston Inc.	1961	150	80,000 ⁰⁰	Rec record Lot 30 Quail Ridge Sec II
14086 Sept 19, 1988	"				Anneston Inc.	1961	203	33,000 ⁰⁰	Lot B plat Bl. 16-D pg 59
17477 Sept 21, 1988	"				Investors, Inc.	1961	894	30,000 ¹⁰⁰	Lot 73 Idlewild Sub.
15092 Sept 23, 1988	"				Investors, Inc.	1962	192	16,449 ⁷²	Lot 149 Idlewild Sub. Chick Springs Sp.
15091 Sept 23, 1988	"				Investors, Inc.	1962	194	17,732 ⁴⁰	0.51 of One Acre Berry Rd Acres on orig. mtg. on Bl. 1957 pg 204
15244 Sept 23, 1988	"				Investors, Inc.	1962	347	28,380 ²⁴	Rec record Lots 19 + 20 County Rd. Alben Ave I 2 ¹ / ₂ mtg. on Bl. 1921 pg 835
15338 Sept 26, 1988	"				Mater Club, Inc.	1962	467		Release Lot 169 Chestfield Est Sp.
15388 Sept 26, 1988	"				Model Home Corp.	1962	504	17,825 ⁰⁰	Lot U.S. Hwy 276 Cleveland Forest Estates North Sp.
15771 Sept 27, 1988	"				Investors, Inc.	1963	60	36,000 ¹⁰⁰	Lot 39 East Belvidere Rd. South
16152 Sept 29, 1988	"				Anneston, Inc.	1963	518	27,999 ⁰⁰	5.86 Highland Sp. Sec II Dual Sp.
16150 Sept 29, 1988	"				Anneston, Inc.	1963	522	52,000 ⁰⁰	Lot 40 James town Est
16923 Oct 4, 1988	"				" "	1964	765	3,915 ⁷²	Lot 27 Clemson Ave. 2 ¹ / ₂ mtg. on Bl. 1903 pg 895
17681 Oct 7, 1988	"				Anneston, Inc.	1965	652		Release Lot 51 Ripley Station

REVERSE or MORTGAGEE Index to Real Estate Mortgages — Greenville County, S. C.

REG. U. S. PAT. OFFICE *Chas McCath* County Indexes Since 1888 An Identifying Trade Mark

Open at Proper Tab according to First Letter or Letters of Name and refer to Buff Sub-Index sheet for page reference.

COTT FAMILY NAME INDEX No. 75 © 1949
MADE BY THE COTT INDEX COMPANY, COLUMBUS, OHIO
SOLD BY PHOTO COPY SUPPLY, MAULDIN, S. C.

(2)

FILE NUMBER	MORTGAGEES	GIVEN NAMES	GIVEN NAMES	GIVEN NAMES	MORTGAGORS	BOOK	PAGE	Amount	BRIEF DESCRIPTION, LOCATION, ETC.
DATE OF RECORD	FAMILY NAMES	ABCDEFGHIJ	IJKLMNOP	QRSTUVWXYZ					(Not Warranted)
17680 Oct 7, 1988	Carolina				The Deal Corp.	1965	562		For mty on Bk. 1900 pg. 672 Release Lot 51 Ripley Station
18642 Oct 14, 1988	"				William D. Lancaster ^{etal}	1966	662	18,448	Sub. Lot 4 Lily St Shadowlawn
19119 Oct 17, 1988	"				Van Charles more ^{etal}	1967	189	7,151	Lot 13 Patton Rd Ordervest Park
19206 Oct 18, 1988	"				Walter L. Moragne ^{etal}	✓	✓	✓	88-3431 Fittures - 26 Piedale Dr.
19242 Oct 18, 1988	"				Wilma M. Burns	1967	292		1792 pg. 604 + Bk 1966 pg. 265 Subordination for mty on Bk
19822 Oct 21, 1988	"				Angelo Joseph Viggiani ^{etal}	1967	906	38,500	Lot 1 Shadow Valley Rd
20318 Oct 25, 1988	"				Jul A. Joiner ^{etal}	1968	464	35,500	Lot 16 Ebenezer Hts
20188 Oct 25, 1988	"				Larry Sutton ^{etal}	1968	355		see Bk. 1926 pg. 802 Extension agreement for mty
20820 Oct 28, 1988	"				M ^c Neal Griffith ^{etal}	1969	178	2,897	Lot Chick Springs Sp. Dayton
21201 Oct 31, 1988	"				William Boyd Washam ^{etal}	1969	725	45,000	1.516 acrs - Lot 7 Aronca Rd 1.505 acrs - Lot 6 Aronca Water
21861 Nov 1, 1988	"				Marvin H. Williams	Re Record		.00	66. Fencing on Ren Bt. 1963 pg. 62
22132 Nov 3, 1988	"				Addie Louise Brockman	1970	492	36,000	Lot 39 East Blvd Rd, South Forest
22214 Nov 4, 1988	"				Charles R. Patton ^{etal}	1970	885	25,000	Duquaine Dale Lots 22 + 23 Clowdale Ln
22730 Nov 8, 1988	"				Patrick Z. Ramsey ^{etal}	1971	09	58,227	Sec. A Lot 38 Mansfield Park
23168 Nov 10, 1988	"				The Deal Corp.	1971	584	17,068	Housing, Inc. Lot 128 Property of Dana Lewis
23169 Nov 10, 1988	"				The Deal Corp.	1972	96		For mty on Bk. 1900 pg. 672 Release Lot 10 Ripley Station
					The Deal Corp.	1972	97		For mty on Bk. 1903 pg. 895 Release Lot 10 Ripley Station

REVERSE or MORTGAGEE Index to Real Estate Mortgages — Greenville County, S. C.

(3/)

REG. U. S. PAT. OFFICE *Cott* County Indexes Since 1888 An Identifying Trade Mark

Open at Proper Tab according to First Letter or Letters of Name and refer to Buff Sub-Index sheet for page reference.

COTT FAMILY NAME INDEX No. 75 © 1949
MADE BY THE COTT INDEX COMPANY, COLUMBUS, OHIO
SOLD BY PHOTO COPY SUPPLY, MAULDIN, S. C.

FILE NUMBER DATE OF RECORD	MORTGAGEES FAMILY NAMES	GIVEN NAMES ABCDEFGHIJ	GIVEN NAMES JKLMNOPQ	GIVEN NAMES RSTUVWXYZ	MORTGAGORS	BOOK	PAGE	Amount	BRIEF DESCRIPTION, LOCATION, ETC. (Not Warranted)
23429 Nov. 11, 1988	Carolina		Inc.	Investors	William E. Aprouse	1972	326	.00 40,500	4.5 acrs Foxcreek Court Bridge Rd
23402 Nov. 11, 1988	Carolina			Credit Union Jello Fed	James J. Elrod	1972	290	.00 57,000	7.74 acrs Mull Harrison see bk 1894 pg 582
23330 Nov. 11, 1988	Carolina		Inc.	Investors	Roland B. Olcott	1972	184		Extension Agreement 2 ac mty
24957 Nov. 22, 1988	Caroline			Investors Inc.	Carl Kay Turner	1973	828	.56 31,948	Lot 8 Woodside Mills Sec. A
25414 Nov. 23, 1988	"			Investors, Inc.	Ann A. Kelly	1974	376	.00 40,000	lt 22 + pt lt 21 Northgate Sp. Grv
25665 Nov. 29, 1988	"			Investors Inc.	Virginia Amy Holzclaw	1974	780	.16 14,174	Lot Line St Check App
26184 Dec. 1, 1988	"			Investors Inc.	Wilma M. Bruno	1975	400	.52 4,529	Lot 1 = 1.25 acrs Vaughn Rd also 0.18 acrs A.C Hwy 414
26689 Dec. 5, 1988	"			Investors Inc.	John Larry Wells	1976	17	.80 25,279	24 acrs Highland Sp also 0.7 acrs Dugan Rd
"	"			" "	" "	1976	17		
26987 Dec. 6, 1988	"			Investors Inc.	Richard P. Freeman	1976	363	.00 15,000	Oaklawn Lots 28 + 29 Florence Ave.
26988 Dec. 6, 1988	"			Investors Inc.	Richard P. Freeman	1976	361	.00 15,000	Oaklawn also right to strip Lots 30 + 31 Florence Ave.
27049 Dec. 6, 1988	"			Investors Inc.	Jerry E. Pritchett	1976	408	.00 91,000	Sec. 2 Lot 8 Sunrise Acres Sub
27315 Dec. 7, 1988	"			Investors Inc.	Richard P. Freeman	1976	703	.00 15,000	in strip + allys Lot 15 Stall St also int
27314 Dec. 7, 1988	"			Investors Inc.	Richard P. Freeman	1976	705	.00 15,000	in allys. Lot 16 Stall St also int
27545 Dec. 8, 1988	"			Investors Inc.	Chick Davin Hinton	1977	33	.00 21,650	Lot 26 Highland Sub
27607 Dec. 9, 1988	"			Investors Inc.	Harold Wayne Austill	1977	35	.00 65,000	Lot 33 Robinwood Cir

REVERSE or MORTGAGEE Index to Real Estate Mortgages — Greenville County, S. C.

REG. U. S. PAT. OFFICE *Chas McCott* County Indexes Since 1888 An Identifying Trade Mark

Open at Proper Tab according to First Letter or Letters of Name and refer to Buff Sub-Index sheet for page reference.

COTT FAMILY NAME INDEX No. 75 © 1949
MADE BY THE COTT INDEX COMPANY, COLUMBUS, OHIO
SOLD BY PHOTO COPY SUPPLY, MAULDIN, S. C.

(7)

FILE NUMBER	MORTGAGEES	GIVEN NAMES	GIVEN NAMES	GIVEN NAMES	MORTGAGORS	BOOK	PAGE	Amount	BRIEF DESCRIPTION, LOCATION, ETC.
DATE OF RECORD	FAMILY NAMES	ABCDEFGH	IJKLMNO	PQRSTUVWXYZ					(Not Warranted)
27641 Dec 9, 1988	Carolina				<i>et al</i> Michael D. Baling	1977	47	.50 30,237	Lot 42 Edward Sweet Sec 5
28114 Dec 13, 1988	"				<i>et al</i> William J. Coy	1977	559	.80 21,242	Hart Cut Rd Lot Hart Cut Rd. also Lot
28615 Dec 15, 1988	"				Diana G. Lunderslager	1978	98	.00 112,500	Martin Rd Acre 1 = 35.54 acres
28611 Dec 15, 1988	"				<i>et al</i> Ernest E. Anderson	1978	102	.00 48,000	Lot Belvue Rd Bates 7p
28891 Dec 16, 1988	"				Robert P. Harding	1978	446	.00 9,000	Pt lot 15 Colorado St
29015 Dec 19, 1988	"				<i>et al</i> Ernest Anelunda, Jr	1978	629	.00 45,675	14.9 Acre Wynette Estate
29809 Dec 22, 1988	"				<i>et al</i> James Brown, Jr	1979	781	.00 82,000	Pt lot 94 + lots 95, 96 + 97
29699 Dec 22, 1988	"				Fred P. Morris	1979	574		Release Lots 21, 22 + 23 Dusman Pk. Ser Mtg Rec Bk
"	"				" "	1979	574		1821 pg 379
30034 Dec 27, 1988	"				Henry Joseph Lamb Jr	1980	54	.00 32,500	Lot 88 Canterbury Sec II
30115 Dec 27, 1988	"				<i>et al</i> David A. Hallingsworth	1980	155	.00 55,000	Lot 146 Sherwood Forest Sec I
130364 Dec 28, 1988	"				<i>et al</i> Jay Serrell Slater	1980	454	.00 60,000	Lot 10 Stone Lake Heights Sec II Ser Mtg Rec Bk 1976 pg 408
130580 Dec 29, 1988	"				Lony E. Pritchett	1980	753	.00 91,000	Lot 8 Sunrise Acres
501 Jan 5, 1989	"				<i>et al</i> William David Wilson	1981	912	.00 50,000	.30 acres Old Apt. Rd.
1275 Jan 10, 1989	"				Wallace David Mays	1982	715		Mtg assign Singleton Mtg Corp. Ser Mtg Rec Bk 1387 pg 995 + Remond Bk 1389 pg 375 + Bk 1392 pg 827
"	"				" "	1982	715		
"	"				" "	1982	715		

REVERSE or MORTGAGEE Index to Real Estate Mortgages — Greenville County, S. C.

(9)

REG. U. S. PAT. OFFICE *Chas McCott* County Indexes Since 1888 An Identifying Trade Mark

Open at Proper Tab according to First Letter or Letters of Name and refer to Buff Sub-Index sheet for page reference.

COTT FAMILY NAME INDEX No. 75 © 1949
MADE BY THE COTT INDEX COMPANY, COLUMBUS, OHIO
SOLD BY PHOTO COPY SUPPLY, MAULDIN, S. C.

FILE NUMBER DATE OF RECORD	MORTGAGEES FAMILY NAMES	GIVEN NAMES ABCDEFGHIJ	GIVEN NAMES JKLMNO	GIVEN NAMES PQRSTUVWXYZ	MORTGAGORS	BOOK	PAGE	Amount	BRIEF DESCRIPTION, LOCATION, ETC. (Not Warranted)
1276 Jan 10, 1989	Carolina			Co Inc. Natl Mtg Investment	et al Robert Alan Strother	1982	716		Corp. 2nd Mtg see Bk 1389 p. 105 Mtg assign Singleton Mtg Corp For Mtg see Bk 1443 ps. 640
1277 Jan 10, 1989	"			to Inc. Natl Mtg Investment	Harvey Charles Schwartz	1982	717		Mtg Assign to Singleton Mtg Corp For Mtg see Bk 1037 ps. 211
1265 Jan 10, 1989	"			Natl Mtg Invest to Inc.	Clarence E. Shockley	1982	705		Mtg Assign to Singleton Mtg Corp For Mtg see Bk 1101 ps. 647
1269 Jan 10, 1989	"			Natl Mtg Invest to Inc.	Benjamin J. Cooper	1982	709		Mtg Assign to Singleton Mtg Corp For Mtg see Bk 1102 ps. 85
1270 Jan 10, 1989	"			to Inc. Natl Mtg Investment	James Z. Bowen	1982	710		Mtg Assign to Singleton Mtg Corp For Mtg see Bk 1119 ps. 107
1271 Jan 10, 1989	"			to Inc. Natl Mtg Investment	Jerry K. Prince	1982	711		Mtg Assign to Singleton Mtg Corp For Mtg see Bk 1100 ps. 01
1272 Jan 10, 1989	"			to Inc. Natl Mtg Investment	E. Bruce Williams	1982	712		Mtg Assign to Singleton Mtg Corp For Mtg see Bk 1163 ps. 19
1278 Jan 10, 1989	"			to Inc. Natl Mtg Investment	Johnny Ray Alexander	1982	718		Mtg Assign to Singleton Mtg Corp For Mtg see Bk 1161 ps. 391
1279 Jan 10, 1989	"			to Inc. Natl Mtg Investment	Jerry Z. Marsh	1982	719		Mtg Assign to Singleton Mtg Corp For Mtg see Bk 1382 ps. 417
1280 Jan 10, 1989	"			to Inc. Natl Mtg Investment	Francis Michael McIndyffer	1982	720		Mtg Assign to Singleton Mtg Corp
1274 Jan 10, 1989	"			Co Inc Natl Mtg Investment	Stanley P. Williams	1982	714		Mtg assign Singleton Mtg Corp For Mtg see Bk 1389 ps. 877
1100 Jan 10, 1989	"			Ind. Mtg Invest	Edgar J. Williams	1982	714		Remorse Bk. 1405 ps. 110
1700 Jan 12, 1989	"			Investors, Inc.	Daryl Faircloth, Jr.	1983	194	27,000	Lot 2 Parker Rd. Paris Mtn 2a
1727 Jan 12, 1989	"			Investors, Inc.	George D. Biker	1983	245	30,000	Lots + pt. lot + less strip
2038 Jan 12, 1989	"			Investors Inc.	Walter Everett Moore	1983	361		Release of Lien from Judgment Bk 88- 7440 2nd Mtg see Bk. 1891 ps 43
"	"			"	"	1983	361		

REVERSE or MORTGAGEE Index to Real Estate Mortgages — Greenville County, S. C.

REG. U. S. PAT. OFFICE *Chas McCott* County Indexes Since 1888 An Identifying Trade Mark

 Open at Proper Tab according to First Letter or Letters of Name and refer to Buff Sub-Index sheet for page reference.

COTT FAMILY NAME INDEX No. 75 © 1949
MADE BY THE COTT INDEX COMPANY, COLUMBUS, OHIO
SOLD BY PHOTO COPY SUPPLY, MAULDIN, S. C.

(8)

FILE NUMBER DATE OF RECORD	MORTGAGEES FAMILY NAMES	GIVEN NAMES ABCDEF GH	GIVEN NAMES IJKLMNO	GIVEN NAMES PQRSTUVWXYZ	MORTGAGORS	BOOK	PAGE	Amount	BRIEF DESCRIPTION, LOCATION, ETC. (Not Warranted)
2179 Jan 16, 1989	Carolina				Diane S. Edwards	1983	839		Release of Lien from Judgment Roll 88-7023 2d entry see Bd. 1847pg 563
"	"		"		" "	1983	839		
2373 Jan 18, 1989	"				Michael L. Crawers ^{et al}	1984	65	82,666	Lot 75 Hollydew Plantation
2597 Jan 19, 1989	"				A. D. Burnett	1984	254	19,733	Lot Victoria + School Sta. near Chick Springs Sp. + also lot 7+8
"	"		"		" "	1984	254		Unsub School Rd also lot 1 Unsub
"	"		"		" "	1984	254		School Rd O'Neal Sp. also lot 2 Unsub
2714 Jan 19, 1989	"				Kenneth R. Holland ^{et al}	1984	329	60,000	Estates O'Neal Sp. Lot 7 McFon Vista Rd, McFon View
3463 Jan 24, 1989	"				Joyce Elaine Coy	1985	188	9,990	McCullough Hgts pt Lot 11 Brentwood St
4097 Jan 27, 1989	"				Bessie R. Smith	1985	882	24,000	Acres. Dville Lot 102 Boyd Ave. Maule
4730 Feb 1, 1989	"				J. D. Clardy	1986	636	23,500	Manufacturing Co. Lot 2 Dalley Bridge Rd. Maule
4877 Feb 2, 1989	"				Charles C. Rice ^{et al}	1986	874	52,500	Maule Lot 17 Brookside
4902 Feb 2, 1989	"				Rosa C. Krause Rosa C. Duncan	1986	912	4,000	Sec I Lot 51 Sunny Slopes
5265 Feb 3, 1989	"				Clayton Scott Frasier ^{et al}	1987	238	7,000	Dover Sub Lot 13 Circle Dr. Dora
5749 Feb 8, 1989	"				Richard Paul Freeman ^{et al}	1987	737	18,000	Ch. Black Cm Lot 79 Mountain View Land
5851 Feb 9, 1989	"				Nettie D. Smith ^{et al}	1987	855	11,184	interest Lot 1 Douthitt St. and also
5852 Feb 9, 1989	"				Reinhard Lee Mullikin ^{et al}	1987	857	13,248	Lot 5 Pine Knoll Dr. Sec I

REVERSE or MORTGAGEE Index to Real Estate Mortgages — Greenville County, S. C.

REG. U. S. PAT. OFFICE *Chas. McCott* County Indexes Since 1888
An Identifying Trade Mark

Open at Proper Tab according to First Letter or Letters of Name and refer to Buff Sub-Index sheet for page reference.

COTT FAMILY NAME INDEX No. 75 © 1949
MADE BY THE COTT INDEX COMPANY, COLUMBUS, OHIO
SOLD BY PHOTO COPY SUPPLY, MAULDIN, S. C.

FILE NUMBER DATE OF RECORD	MORTGAGEES FAMILY NAMES	GIVEN NAMES ABCDEFGHIJ	GIVEN NAMES JKLMNO	GIVEN NAMES PQRSTUVWXYZ	MORTGAGORS	BOOK	PAGE	Amount	BRIEF DESCRIPTION, LOCATION, ETC. (Not Warranted)
6014 Feb 10, 1989	Carolina				<i>At</i> Elizabeth C. Slater	1988	76	.60 63,171	Stone Lake Hgts Lot 10 Lakeside Dr. see Bl. 1912 pg. 388
6447 Feb 14, 1989	"				<i>at of</i> William S. Castle	1988	584		Extension agreement 2nd Mtg
7313 Feb 17, 1989	"				<i>at</i> James West Goewig	1989	482	1.00 46,400	Lot 1 Welcome Ave. Oak tract sub Heathwilde
7418 Feb 20, 1989	"				<i>at of</i> William L. Johannes	1989	620	.00 53,600	Lot 10 Canterbury Rd. Ave. Pleasant Valley Sub.
7926 Feb 23, 1989	"				Mildred D. Field	1990	120	.140 3,023	Lot 212 + pt lot 213 Potomac
8254 Feb 24, 1989	"				Steven B. Styles	1990	434	.00 47,000	Saluda Lot 77 Lakewood on the
8189 Feb 24, 1989	"				<i>at of</i> Duo of Ware Place Inc	1990	386		Release Lot 6 Georgia Rd Sville 201 Mtg see Bl 1889 pg 756
"	"				" "	1990	386		
8541 Feb 28, 1989	"				<i>at of</i> David J. Boothe	1990	830	.40 19,919	Lot 23 Woodys Dr Judson Mills Inc 4
8875 Mar 1, 1989	"				Harry Bramble	1991	217	1.00 16,000	Lot 20-A Second Ave. Use 1.53 acm Plat Bl 7-7 pg. 80
8871 Mar 1, 1989	"				<i>at of</i> Francis W. Ellenburg	1991	223	1.00 10,125	Lot Property of J. Southern &
8873 Mar 1, 1989	"				<i>at of</i> Jerrold H. Jameson	1991	231	.57 71,159	Lot 31 McPherson Lane Sec. 6
8887 Mar 1, 1989	"				<i>at of</i> David R. Sewall	1991	243	1.00 134,000	Lot 174 Brookside Place 2-B also Lot 17 Forest Pl.
9101 Mar 2, 1989	"				<i>at of</i> James E. Wright	1991	538	.00 64,000	Lot Hwy 714-417 Sville
9098 Mar 2, 1989	"				<i>at of</i> Timothy J. Graham	1991	545	.00 57,600	Lot 17 Pine Valley Est 201 Mtg see Bl 1889 pg 756
10968 Mar 14, 1989	"				<i>at of</i> Duo of Ware Place Inc	1993	448		Extension & Modification agreement

INDIRECT or MORTGAGEE Index to Real Estate Mortgages — Greenville County, S. C.

2
Start
(X)

REG. U. S. PAT. OFFICE *Chem-Lock* County Indexes Since 1888 An Identifying Trade Mark

Open at Proper Tab according to First Letter or Letters of Name and refer to Buff Sub-Index sheet for page reference.

COTT FAMILY NAME INDEX No. 75 © 1949
MADE BY THE COTT INDEX COMPANY, COLUMBUS, OHIO
SOLD BY PHOTO COPY SUPPLY, MAULDIN, S. C.

FILE NUMBER	MORTGAGEES FAMILY NAMES	GIVEN NAMES ABCDEFGH	GIVEN NAMES IJKLMNO	GIVEN NAMES PQRSTUVWXYZ	MORTGAGORS	BOOK	PAGE	Amount	BRIEF DESCRIPTION, LOCATION, ETC. (Not Warranted)
11539 Mar 17, 1989	Carolina				Investors, Inc. Joel Z. Mazzyk	1994	97		For Mtg on Bl 1918 pg. 429 Extension + Modification Agreement
12474 Mar 23, 1989	"				Investors Inc. James M. Baiter et al	1995	163	11,500	Lot 130 "B" Street Acres Hwy. 101
12527 Mar 23, 1989	"				Investors Inc. John S. Leppard et al	1995	227	35,000	Lot Pennell Hwy + also 3.98
12879 Mar 27, 1989	"				Investors Inc. Mildred S. Matthews	1995	658	37,602	Lot 2 Lufas Ave
12900 Mar 27, 1989	"				Investors Inc. A. D. Burnett	1995	660	29,318	Lot School + Victoria Sts
13271 Mar 29, 1989	"				Investors Inc. David R. Stone	1996	090	13,000	Pt lot 56 Palmetto St.
13370 Mar 29, 1989	"				Investors Inc. et al St. Timothy Mac Welch	1996	230	72,000	Lot 37 Northwood Sec. I
13539 Mar 30, 1989	"				Investors Inc. Martin D. Lawless et al	1996	573	11,600	Lot 19 Lower Estb.
14260 Apr 4, 1989	"				Investors Inc. Willie Washington et al	1997	625	32,280	Lot Kin Rd.
14267 Apr 4, 1989	"				Investors Inc. Theodore A. Manias	1997	643	47,077	Part Bantl Sp. Lot 104 Alpha Dr. Kennedy
14318 Apr 4, 1989	"				Investors Inc. Charles E. Plasco	1997	666	55,000	also lot 42 + plus strip Lot 29 Chick Springs Rd +
14892 Apr 7, 1989	"				Investors Inc. et al Aley J. Goodwin	1998	328	25,907	Lot Chick Springs Sp.
15126 Apr 10, 1989	"				Investors Inc. John Earl McEaha	1998	654	10,914	House J.W. Pae Mfg. Co. Lot 124 Sec I Village
15332 Apr 11, 1989	"				Investors Inc. Steven M. Wade et al	1998	935		For Mtg on Bl 1849 pg. 438 Extension + Modification Agreement
15911 Apr 13, 1989	"				Investors Inc. et al William Michael Bodnovich	1999	545	132,000	+ also lot 81 Brookfield East Sec I Pt lot 28 Brookfield West Sec I
16486 Apr 18, 1989	"				Investors Inc. et al Laurence M. Baldwin	2000	165	53,653	Lot 30 Fargo St + also lots

INDIRECT or MORTGAGEE Index to Real Estate Mortgages — Greenville County, S. C.

REG. U. S. PAT. OFFICE *Chester McCott* County Indexes Since 1888 An Identifying Trade Mark

Open at Proper Tab according to First Letter or Letters of Name and refer to Buff Sub-Index sheet for page reference.

COTT FAMILY NAME INDEX No. 75 © 1949
MADE BY THE COTT INDEX COMPANY, COLUMBUS, OHIO
SOLD BY PHOTO COPY SUPPLY, MAULDIN, S. C.

FILE NUMBER DATE OF RECORD	MORTGAGEES FAMILY NAMES	GIVEN NAMES ABCDEFGH	GIVEN NAMES IJKLMNO	GIVEN NAMES PQRSTUVWXYZ	MORTGAGORS	BOOK	PAGE	Amount	BRIEF DESCRIPTION, LOCATION, ETC. (Not Warranted)
17216 Apr 21, 1989	Carolina				Investors Inc. R. Allen Vaughan	2000	969	10,000	Parcel 1 Cook St + King St
"	"		"	"	" " " "	2000	969		Parcel 2 Pine St Parcel 3 Endel St
17366 Apr 24, 1989	"				Investors, Inc. John W. Wilkes ^{etal}	2001	100	50,314	Lot 13 Singleton Wide Burn
18084 Apr 27, 1989	"				Investors Inc. ^{Pickens S.C.} Gay Nell Rowe ^{etal}	2001	965	30,804	Acres Sec 2 Lot 34 Nathan Dr. Farmington
18316 Apr 28, 1989	"				Investors Inc. Brian K. Garrett	2002	227	52,500	Lot 10 Saluda Downs
18922 May 2, 1989	"				Investors Inc. Virginia C. Parkam ^{etal}	2003	050	30,386	Lot 81 Yorkshire Dr
18921 May 2, 1989	"				Investors Inc. William J. Oster ^{etal}	2003	052	24,371	Lot 3 Keller Rd
19287 May 3, 1989	"				Investors, Inc. James A. Burgen	2003	440	120,000	Lot 118 Silverleaf Sec 3
19665 May 5, 1989	"				Investors Inc. Lucius Alonso Hicks	2003	864	36,297	Lots 48 + 49 Kennedy Park + also 4.3 acre survey for Alonso Hicks + also pt lot survey for Jena Bower-Pippin
"	"		"	"	" " " "	2003	864		
"	"		"	"	" " " "	2003	864		
19693 May 5, 1989	Carolina				Credit Union ^{etal} David Rich	2003	924	34,658	Lot 71 Brookfield West Hunt Way Fox Ridge but Little Creek Pt II
19658 May 5, 1989	Carolina				Investors, Inc. Cooper T. Hurley ^{etal}	2003	857	70,000	Lot 21 Fox Ridge Place + Kindler
20918 May 12, 1989	Carolina				Investors Inc. David C. Wise	2004	891	68,500	Lot 9 Canelabra I
20817 May 12, 1989	Carolina				Investors Inc. Leisy Jackson ^{etal}	2005	012	17,917	Lot 3 Hammitt St
21008 May 15, 1989	Carolina				Investors, Inc. James King ^{etal}	2005	236	32,000	Lots 1+2 Plat Bk FF Pg 154

INDIRECT or MORTGAGEE Index to Real Estate Mortgages — Greenville County, S. C.

REG. U. S. PAT. OFFICE *Chem-Lette* County Indexes Since 1888 An Identifying Trade Mark

 Open at Proper Tab according to First Letter or Letters of Name and refer to Buff Sub-Index sheet for page reference.

COTT FAMILY NAME INDEX No. 75 © 1949
MADE BY THE COTT INDEX COMPANY, COLUMBUS, OHIO
SOLD BY PHOTO COPY SUPPLY, MAULDIN, S. C.

(X)

FILE NUMBER DATE OF RECORD	MORTGAGEES FAMILY NAMES	GIVEN NAMES ABCDEFGH	GIVEN NAMES IJKLMNO	GIVEN NAMES PQRSTUVWXYZ	MORTGAGORS	BOOK	PAGE	Amount	BRIEF DESCRIPTION, LOCATION, ETC. (Not Warranted)
21071 May 15, 1989	Carolina				Investors, Inc.	David B. Zebaste	2005 317	16,500 ^{.00}	Lot 337 Pleasant Valley
21042 May 15, 1989	"				Investors Inc.	David J. Austin	2005 279	} Release of Lien from Judgment Roll 89-2022 for mtg see Bk 1860 pg. 910	
"	"				" "	" "	2005 279		
21041 May 15, 1989	"				Investors Inc.	Edward H. Page, III ^{utd}	2005 278		
"	"				" "	" "	2005 278	} Release of Lien from Judgment Roll 89-2084 for mtg see Bk 1806 pg. 892	
21095 May 16, 1989	"				Investors Inc.	James E. Bruster ^{utd}	2005 353	4,668 ^{.48}	Lot Earle & Wilton Sts
21752 May 19, 1989	"				Investors, Inc.	Mary Alice Kinard	2006 034	4,158 ^{.00}	Lot 22 Alameda St.
21753 May 19, 1989	"				Investors Inc.	James B. Sanders, III ^{utd}	2006 036	45,074 ^{.26}	1.16 acre Devergen Rd
23160 May 26, 1989	"				Investors Inc.	David O. Barnett ^{utd}	2007 578	70,000 ^{.00}	Zone Lot 2 + pt lot 63 Primrose
23147 May 30, 1989	"				Investors Inc.	Mamie Ann Franks	2007 643	5,589 ^{.72}	Lincoln Down Lot 12 Warehouse Court
23146 May 30, 1989	"				Investors Inc.	Nellie A. Mitchell	2007 645	13,230 ^{.00}	Lot 12 Oakview Sub. Sec. I
23145 May 30, 1989	"				Investors Inc.	Kenneth R. Pearson ^{utd}	2007 647	19,434 ^{.24}	Sunset View Lot 8 Saluda Lake Rd
23140 May 30, 1989	"				Investors Inc.	Ann F. Kelly	2007 651		Mtg see Bk 1974 pg. 376 Extension Agreement for
23141 May 30, 1989	"				Investors Inc.	M + K a Partnership	2007 652		Extension and Modification Agreement for Mtg see Bk 1952 pg. 962
"	"				" "	" "	2007 652		
23411 May 31, 1989	"				Investors, Inc.	Bennie Johnson	2007 940	25,566 ^{.24}	Paris Mtn Garden Lot 19 Coleman Court

INDIRECT or MORTGAGEE Index to Real Estate Mortgages — Greenville County, S. C.

REG. U. S. PAT. OFFICE *Chas. McCall* County Indexes Since 1888 An Identifying Trade Mark

 Open at Proper Tab according to First Letter or Letters of Name and refer to Buff Sub-Index sheet for page reference.

COTT FAMILY NAME INDEX No. 75 © 1949
MADE BY THE COTT INDEX COMPANY, COLUMBUS, OHIO
SOLD BY PHOTO COPY SUPPLY, MAULDIN, S. C.

FILE NUMBER DATE OF RECORD	MORTGAGEES FAMILY NAMES	GIVEN NAMES ABCDEFGH	GIVEN NAMES IJKLMNO	GIVEN NAMES PQRSTUVWXYZ	MORTGAGORS	BOOK	PAGE	Amount	BRIEF DESCRIPTION, LOCATION, ETC. (Not Warranted)
24000 June 2, 1989	Carolina		Pickens	Investors Inc.	Roger D. Haskitt	2008	932	46,000 ^{.00}	Lot 103 Bess Court Sec 2
25072 June 9, 1989	"			Investors Inc.	Jacqueline Kay Moore	2010	84	45,994 ^{.55}	Pt lot 6 Tomesta Austin Sp Springs Sp.
25301 June 12, 1989	"			Investors Inc.	Mattie A. Burns ^{etd}	2010	349	25,216 ^{.80}	Lot 15 Moore St. Drew Church
25727 June 13, 1989	"			Investors Inc.	Albert D. Hightower	2010	753	30,000 ^{.00}	Lot 3 Gown Rd
26529 June 19, 1989	"			Investors Inc.	Anthony Wayne Meeks	2011	644	28,600 ^{.00}	Lot 62 Oakview Sec V-B
26376 June 19, 1989	"			Investors Inc.	John D. Zappard ^{etd}	2011	469	14,784 ^{.60}	Lot Poirault Hwy.
26374 June 19, 1989	"			Investors	Annie M. Dorton	2011	471	17,772 ^{.72}	Lot 14 Collier Wick Hyde Park
26372 June 19, 1989	"			Investors	Judith W. Ayers	2011	475	11,201 ^{.76}	Lot 23 Pleasant Dr.
26371 June 19, 1989	"			Investors	Donald N. Coker, Sr. ^{etd}	2011	477	27,509 ^{.69}	Westwood Sub Austin Sp Su I Lot 79 Cherokee Court
27351 June 23, 1989	"			Investors Inc.	Michael Ray Holcombe ^{etd}	2012	471	30,400 ^{.00}	Lot Dats Sp.
27722 June 27, 1989	"			Investors Inc.	John Samuel Zappard Jr	2012	907	31,478 ^{.16}	Seven Acc. Lot McMain Dr. Dana
27907 June 27, 1989	"			Investors Inc.	Juanita S. Davis	2013	116	30,375 ^{.00}	Lot 395 Pleasant Valley + also Lot C Sherman Zone also 30 acres Old Pelzer Hwy Oaklawn Sp.
27955 June 28, 1989	"			Investors Inc.	Dora S Drew	2013	169	53,600 ^{.00}	Lot 383 Del Norte Sec III
28363 June 30, 1989	"			Investors Inc.	Harold L. Bagwell ^{etd}	2013	674	18,805 ^{.08}	Lots 21-25 Brookway Dr
28875 July 3, 1989	"			Investors Inc.	Phillip A. Peck ^{etd}	2014	362	43,000 ^{.00}	1.0 acre Plat Bl 17-J pg 33

INDIRECT or MORTGAGEE Index to Real Estate Mortgages — Greenville County, S. C.

REG. U. S. PAT. OFFICE *ChemMort* County Indexes Since 1888 An Identifying Trade Mark

Open at Proper Tab according to First Letter or Letters of Name and refer to Buff Sub-Index sheet for page reference.


COTT FAMILY NAME INDEX No. 75 © 1949
MADE BY THE COTT INDEX COMPANY, COLUMBUS, OHIO
SOLD BY PHOTO COPY SUPPLY, MAULDIN, S. C.

(X)

FILE NUMBER DATE OF RECORD	MORTGAGEES FAMILY NAMES	GIVEN NAMES ABCDEFGH	GIVEN NAMES IJKLMNO	GIVEN NAMES PQRSTUVWXYZ	MORTGAGORS	BOOK	PAGE	Amount	BRIEF DESCRIPTION, LOCATION, ETC. (Not Warranted)
29789 July 10, 1989	Carolina		Investors		Earl J. Crawford ^{et al}	2015	456	.00	Lot 23 + 90 Duxson Mills Village
" "	"		"		" "	2015	456		Sec 5 + Lots 16 + 17 Robinhood Dr Sherwood Dr also Lot 6 North
" "	"		"		" "	2015	456		Ave Judson Mill Village #2 also Lot 197 Village Haven Sub. Sub
29869 July 11, 1989	"		Investors		Randolph Leaks ^{et al}	2015	575	.92	Lot 27 Malone St Dond. Tp.
30935 July 17, 1989	"		Investors		Community Investment Co. ^{Inc.}	2016	701	.00	30 Cedar Falls Rd also right
" "	"		"		" "	2016	701		12.90 acres + 5.02 acres also Lot to alley
31237 July 19, 1989	"		Investors Inc.		Kenneth Ray Merman ^{et al}	2017	1	.00	4.0 acres plat Bk 15-L pg 29
31422 July 20, 1989	"		Investors Inc.		Adriane M. Scannacone ^{Ship}	2017	206	.00	Artichoke Church Rd.
32033 July 21, 1989	"		Investors Inc.		Vincent Jolonya Mettison ^{et al}	2017	807	.00	Lot 64 Idlewild Auct Heights
32105 July 24, 1989	"		Investors Inc.		James R. Wheeler ^{et al}	2017	879	.00	Lot 116 Zorro Ave Sassafras Roll 89-3112 on Mtg on Ch 1817 pg. 390
32669 July 26, 1989	"		Investors Inc.		David C. Wilson	2018	536	.38	Release of lien from judgment pro of David Wilson
32835 July 27, 1989	"		Investors Inc.		William Z. Whitehead ^{et al}	2018	711	.14	1.75 acres plat Bk 9-0 pg 60 Plant su. I
33018 July 28, 1989	"		Investors Inc.		John S. Zuppard ^{et al}	2018	885	.00	Lot 212 Abney Mills Sub Brandon
33368 July 31, 1989	"		Investors Inc.		Kenneth R. Titus ^{et al}	2019	418	.00	Lot Plet Bk 16-E Pg. 74
34144 Aug 2, 1989	"		Investors Inc.		Diame 8-1-95 ^{et al}	2020	423	.60	Lot 12 Heritage Glen Sub
34367 Aug 4, 1989	"		Investors Inc.		Billie Diane Bolt	2020	752	.64	Lot 6 Shen Rd
					Rebecca B. Griffith				

INDIRECT or MORTGAGEE Index to Real Estate Mortgages — Greenville County, S. C.

REG. U. S. PAT OFFICE *Chas McCott* County Indexes Since 1888 An Identifying Trade Mark

 Open at Proper Tab according to First Letter or Letters of Name and refer to Buff Sub-Index sheet for page reference.

COTT FAMILY NAME INDEX No. 75 © 1949
MADE BY THE COTT INDEX COMPANY, COLUMBUS, OHIO
SOLD BY PHOTO COPY SUPPLY, MAULDIN, S. C.

FILE NUMBER DATE OF RECORD	MORTGAGEES FAMILY NAMES	GIVEN NAMES ABCDEFGHIJ	GIVEN NAMES JKLMNO	GIVEN NAMES PQRSTUVWXYZ	MORTGAGORS	BOOK	PAGE	Amount	BRIEF DESCRIPTION, LOCATION, ETC. (Not Warranted)
34956 Aug 8, 1989	Carolina				Investors Inc. ^{et al}	2021	350	11,899	Height Sub Lot 12 Thunder Rd Ebenezer
35175 Aug 9, 1989	"				Investors Inc. ^{et al}	2021	571	5,766	Sec 1 Lot 13 East Highland Ests
35235 Aug 9, 1989	"				Investors Inc.	2021	614	35,000	Drville 3.0 acres Davenport Rd
35584 Aug 10, 1989	"			Sec. 1 Julius	James J. Elrod ^{et al}	2021	941	57,700	Block 3 Lot 30 Stone Lake Co.
35628 Aug 11, 1989	"				Investors Inc.	2021	995	15,095	Glenn Farms pt Lot 20 South Glenn Rd
35624 Aug 11, 1989	"				Investors Inc. ^{et al}	2021	997		For Mtg see Bd 1948 pg 577 Extension + Modification Agreement
35626 Aug 11, 1989	"				Investors Inc. ^{et al}	2022	001		For Mtg see Bd 1948 pg 574 Extension + Modification Agreement
36099 Aug 15, 1989	"				Investors Inc.	2022	487	3,188	.34 Lot Community Dr
36101 Aug 15, 1989	"				Investors Inc.	2022	483	23,444	.50 + Point Works Rd. Chick Spg Sp 0.67 acres Southern Bleachery
36102 Aug 15, 1989	"				Investors Inc. ^{et al}	2022	489	11,699	.52 Austin Sp. pt East 19 Lauren Dr
36346 Aug 16, 1989	"				Investors Inc.	2022	816	27,504	.42 Lot Black Pt
36345 Aug 16, 1989	"				Investors Inc. ^{et al}	2022	818	45,940	.15 Botany Woods Sec VI Lot 278 Botany Rd + Howell Rd
37144 Aug 21, 1989	"				Investors Inc. ^{et al}	2023	655	28,911	.40 Mill Lot 6 Plymouth Ave Knob
37556 Aug 23, 1989	"				Investors Inc.	2024	156	35,973	.17 Lot 10 Whitney St
38126 Aug 25, 1989	"				Investors Inc.	2024	728	28,000	.00 Lot 4 plat Bk 11-12 pg 28
38475 Aug 28, 1989	"				Investors Inc. ^{et al}	2025	160	74,270	.00 Woodside Mills Sec C also lot 9 Village House F.W. Pk Lot 447 Abney Mills Brandon Sec 2 also lot 4

INDIRECT or MORTGAGEE Index to Real Estate Mortgages — Greenville County, S. C.

REG. U. S. PAT. OFFICE *Chas McClellan* County Indexes Since 1888 An Identifying Trade Mark

Open at Proper Tab according to First Letter or Letters of Name and refer to Buff Sub-Index sheet for page reference.


COTT FAMILY NAME INDEX No. 75 © 1949
MADE BY THE COTT INDEX COMPANY, COLUMBUS, OHIO
SOLD BY PHOTO COPY SUPPLY, MAULDIN, S. C.

2
(X)

FILE NUMBER DATE OF RECORD	MORTGAGEES FAMILY NAMES	GIVEN NAMES ABCDEFGHIJ	GIVEN NAMES KLMNO	GIVEN NAMES PQRSTUVWXYZ	MORTGAGORS	BOOK	PAGE	Amount	BRIEF DESCRIPTION, LOCATION, ETC. (Not Warranted)
38708 Aug 29, 1989	Carolina				<i>Investors Inc.</i> Swen M. Robertson ^{et al}	2025	297	100,000	6.66 acres plat Bl 11-Spg 92
38659 Aug 29, 1989	"				<i>Investors Inc.</i> Earl J. Crawford ^{et al}	2025	281	100,000	Lot 18 Kenmore Durac
39565 Sept 1, 1989	"				<i>Investors Inc.</i> Thomas R. Clark Jr.	2026	402	19,000	Lot 1 View Point Dr
39885 Sept 5, 1989	"				<i>Investors, Inc.</i> Jerry Godfrey et al	2026	835	31,000	Lot 30. Apopka Ave - Paris Piney Park
40471 Sept 8, 1989	"				<i>Investors Inc.</i> Gloria M. Whelan ^{et al}	2027	414	45,940	Lot 276 Batangy Rd + Howell Rd see vi Des Mtg see Bl 2022 pg 818
40489 Sept 8, 1989	"				<i>Investors Inc.</i> Edward Z. Welter Jr. ^{et al}	2027	435		88-45302 an Mtg see Bl 1797 pg 596 Release of Lien from judgment Roll
40944 Sept 12, 1989	"				<i>Investors Inc.</i> Lloyd Harris	2027	965	40,796	Chuck Apps Jr. pt Lot 2 Trade St
40941 Sept 12, 1989	"				<i>Investors Inc.</i> Brenda Lee Peterson AKA Carl Randolph ^{et al}	2027	967	18,177	pt Lot 11 Wilson Pt
41189 Sept 13, 1989	"				<i>Investors Inc.</i> Carlton J. Randolph, Sr.	2028	224	40,000	founder Ave Lot Plat Bl 14-Y pg 71 also Lot
41166 Sept 13, 1989	"				<i>National Mtg Investment Co. Inc.</i> Francis Michael McAntye ^{et al}	2028	235		Corp. Des Mtg see Bl 1382 pg 417 Mtg assign First Guaranty Mtg
41167 Sept 13, 1989	"				<i>National Mtg Investment Co. Inc.</i> Wallace David Mayo	2028	236		Corp. Des Mtg see Bl 1387 pg 995 Mtg assign First Guaranty Mtg
"	"				" "	2028	236		+ Record Bl 1389 pg 375 + Bl 1392 pg 827
41169 Sept 13, 1989	"				<i>National Mtg Investment Co. Inc.</i> James L. Bowen ^{et al}	2028	238		Corp. Des Mtg see Bl 1102 pg 85 Mtg assign First Guaranty Mtg
41170 Sept 13, 1989	"				<i>National Mtg Investment Co. Inc.</i> Jerry L. Marsh ^{et al}	2028	239		Corp. Des Mtg see Bl 1161 pg 391 Mtg assign First Guaranty Mtg
41171 Sept 13, 1989	"				<i>National Mtg Investment Co. Inc.</i> Johnny Ray Alexander	2028	240		Corp. Des Mtg see Bl 1163 pg 19 Mtg assign First Guaranty Mtg

INDIRECT or MORTGAGEE Index to Real Estate Mortgages — Greenville County, S. C.

REG. U. S. PAT OFFICE *Chem-Cote* County Indexes Since 1888 An Identifying Trade Mark

 Open at Proper Tab according to First Letter or Letters of Name and refer to Buff Sub-Index sheet for page reference.

COTT FAMILY NAME INDEX No. 75 © 1949
MADE BY THE COTT INDEX COMPANY, COLUMBUS, OHIO
SOLD BY PHOTO COPY SUPPLY, MAULDIN, S. C.

FILE NUMBER DATE OF RECORD	MORTGAGEES FAMILY NAMES	GIVEN NAMES ABCDEFGH	GIVEN NAMES IJKLMNO	GIVEN NAMES PQRSTUVWXYZ	MORTGAGORS	BOOK	PAGE	Amount	BRIEF DESCRIPTION, LOCATION, ETC. (Not Warranted)
41175 Sept. 13, 1989	Carolina			Co. Inc. National Mtg Investment	Benjamin J. Cooper ^{et al}	2028	244		Cap. Inv Mtg see Bk 1101 pg 647 Mtg assign First Guaranty Mtg Corp. In Mtg see Bk 1443 pg 640
41168 Sept. 13, 1989	"			to Inc. National Mtg Investment	Harvey Charles Schwartz	2028	237		Mtg Assign First Guaranty Mtg Corp. In Mtg see Bk 1389 pg. 105
41165 Sept. 13, 1989	"			to Inc. National Mtg Investment	Robert Alan Struther ^{et al}	2028	234		Mtg Assign First Guaranty Mtg
41164 Sept. 13, 1989	"			to Inc. National Mtg Investment	Stanley P. Williams ^{II}	2028	233		Mtg Assign First Guaranty Mtg Corp. In Mtg see Bk 1389 pg. 817 + Re Record Bk 1405 pg. 145
"	"			"	"	2028	233		Corp. In Mtg see Bk 1119 pg 107
41173 Sept. 13, 1989	"			to Inc. National Mtg Investment	Jerry K. Pinner ^{et al}	2028	242		Mtg Assign First Guaranty Mtg Corp. In Mtg see Bk 1037 pg. 211
41177 Sept. 13, 1989	"			to Inc. National Mtg Investment	Clarence E. Shockley	2028	246		Mtg Assign First Guaranty Mtg Corp. In Mtg see Bk 1100 pg 1
41174 Sept. 13, 1989	"			to Inc. National Mtg Investment	E. Bruce Williams ^{et al}	2028	243		Mtg Assign First Guaranty Mtg
42413 Sept. 20, 1989	"			Investors Inc.	Richard P. Freeman ^{et al}	2029	530	40,000	Lot 11 Memoringer St. also property
42510 Sept. 21, 1989	"			Investors Inc.	John M. Dugg ^{et al}	2029	683	16,251	Lot 139 Village of Mills mill see VI
43362 Sept. 27, 1989	"			Investors Inc.	Byce H. Kerns ^{et al}	2030	616	76,800	Lot 2 Edwards Street Corp Mtg see Bk 1898 pg 705
43301 Sept. 27, 1989	"			Investors Inc.	Thomas V. Jailer ^{et al}	2030	562		Extension + Modification Agreement
43838 Sept. 29, 1989	"			Investors Inc.	James C. Arby ^{et al}	2031	250	58,640	Lot 34 Adams Mill Estb.
43842 Sept. 29, 1989	Carolinas			Credit Union Telco Fed	Harold M. Andrews	2031	263	51,000	Terrace on D. Hillcrest Dr Lot 11 + pt Lot 12 Highland
44393 Oct. 3, 1989	Carolina			Investors Inc.	Dale Samples ^{et al}	2032	140	1,939	Lot 209 Sixth Ave.
44391 Oct. 3, 1989	"			Investors Inc.	James Lewis Albert ^{et al}	2032	146	29,601	Lot 10 + 11 Briarcliff Dr

INDIRECT or MORTGAGEE Index to Real Estate Mortgages — Greenville County, S. C.

REG. U. S. PAT. OFFICE *Chas. McKee* County Indexes Since 1888 An Identifying Trade Mark

Open at Proper Tab according to First Letter or Letters of Name and refer to Buff Sub-Index sheet for page reference.

COTT FAMILY NAME INDEX No. 75 © 1949
MADE BY THE COTT INDEX COMPANY, COLUMBUS, OHIO
SOLD BY PHOTO COPY SUPPLY, MAULDIN, S. C.

(X)

FILE NUMBER DATE OF RECORD	MORTGAGEES FAMILY NAMES	GIVEN NAMES ABCDEFGH	GIVEN NAMES IJKLMNO	GIVEN NAMES PQRSTUVWXYZ	MORTGAGORS	BOOK	PAGE	Amount	BRIEF DESCRIPTION, LOCATION, ETC. (Not Warranted)
45030 Oct 5, 1989	Carolina				Jennifer L. German	2032	792	50,980 ^{.00}	Lots 5+6 Minus Dt Lat Echols St. Lots 57, 58, 59 Center St. Also Lots 30, 38 39 plat Bk. A p. 145 Lat Wola St. also Lat Mansell St. also parcel Calvary + Trinitas St.
"	"		"	"	"	2032	792		
"	"		"	"	"	2032	792		
"	"		"	"	"	2032	792		
45042 Oct 5, 1989	"		"	"	Lloyd Harris <i>et al</i>	2032	821	23,000 ^{.00}	Lot 88 Donnybrook Ave
45067 Oct 6, 1989	"		"	"	Edwin A. Smith	2032	860	25,986 ^{.96}	Lat White Horse Rd. Bates 2p
45342 Oct 9, 1989	"		"	"	Randall W. Leopard <i>et al</i>	2033	165	33,600 ^{.00}	Mountain Inn Sec II Lat 4 Woodfield Heights Sub
45676 Oct 11, 1989	"		"	"	Patricia D. Orsail	2033	509	46,961 ^{.91}	Lat 12 Riverside 2nd 4.
45739 Oct 11, 1989	"		"	"	Barbara B. Dill	2033	551	65,500 ^{.00}	Property 1 = Lat 12 Kinest Property 2 = Lat 9 + pt Lat 10 Cleveland Forest
"	"		"	"	"	2033	551		
46473 Oct 16, 1989	"		"	"	Jimmy Davis <i>et al</i>	2034	315	47,600 ^{.00}	Lat 61 Bera Forest Sec II
47030 Oct 18, 1989	"		"	"	Brenda S. Pye	2034	783	36,201 ^{.48}	Lat 131 Bera Forest Sec 2
47832 Oct 24, 1989	"		"	"	Lamar O. Reid <i>et al</i>	2035	859	68,000 ^{.00}	Lat Flynn Rd
47929 Oct 24, 1989	"		"	"	Robert Randolph Davis <i>et al</i>	2035	957	26,869 ^{.08}	3 acre S.C. 8 Oaklawn 2p
49515 Nov 1, 1989	"		"	"	John Larry Wells <i>et al</i>	2037	902	40,869 ^{.83}	24 acre Highland 2p also 0.18 Acre S.L. Hwy 414 Juglar Rd Highland 2p. also 0.7 acre Juglar Rd. Highland
"	"		"	"	"	2037	902		

INDIRECT or MORTGAGEE Index to Real Estate Mortgages — Greenville County, S. C.

REG. U. S. PAT OFFICE *ChemCott* County Indexes Since 1888 An Identifying Trade Mark

 Open at Proper Tab according to First Letter or Letters of Name and refer to Buff Sub-Index sheet for page reference.

COTT FAMILY NAME INDEX No. 75 © 1949
MADE BY THE COTT INDEX COMPANY, COLUMBUS, OHIO
SOLD BY PHOTO COPY SUPPLY, MAULDIN, S. C.

FILE NUMBER DATE OF RECORD	MORTGAGEES FAMILY NAMES	GIVEN NAMES ABCDEFGH	GIVEN NAMES IJKLMNO	GIVEN NAMES PQRSTUVWXYZ	MORTGAGORS	BOOK	PAGE	Amount	BRIEF DESCRIPTION, LOCATION, ETC. (Not Warranted)
49956 Nov. 3, 1989	Carolina				Diane A. Gillard	2038	675	12,800 ^{.00}	Lot Mulberry St.
50439 Nov. 7, 1989	"				Roland B. Alcott ^{et al}	2039	189	} Extension + Modification Agreement for mty on Bk 1894 ps 582 See mty on Bk 1889 ps 756 Extension + Modification agreement Home of F.W. Poe mty to Lot 240 Seventh Ave Village See mty on Bk 1847 ps 406 Release Lot 55 Edwards Forest	
"	"				"	2039	189		
51771 Nov 15, 1989	"				Deo J Ware Plann Inc ^{et al}	2040	647		
52462 Nov. 20, 1989	"				J. Z. Nix	2041	390	8,500 ^{.00}	
52405 Nov. 20, 1989	"				Premier Investment Co Inc	2041	316		
52503 Nov 21, 1989	"				Steven A. Sauer ^{et al}	2041	414	74,900 ^{.00}	Lot 12 Datterfield Place
52634 Nov 21, 1989	"				Robert Joseph Lewis ^{et al}	2041	508	55,680 ^{.00}	pt lot 25 Paris Mt Sp.
52671 Nov 21, 1989	"				John R. Sherman ^{et al}	2041	561	53,035 ^{.00}	2.40 acres Grove Sp.
52806 Nov. 23, 1989	"				J.H.J. Corp.	2041	817	49,300 ^{.00}	Lot 1 Bena Forest Sec I
53225 Nov. 28, 1989	"				Jerome Smith ^{et al}	2042	481	6,128 ^{.28}	Sec. 2. Dantl Sp. Lot 20 Inada Co. Sherman Park see Bk 1953 ps 22 + Revok 1961 ps 150
53214 Nov 28, 1989	"				Premier Investments Co Inc	2042	279		Modification agreement for mty see Bk 2025 ps 281
53411 Nov 28, 1989	"				Earl G. Crawford ^{et al}	2042	492		Modification Agreement for mty 87-5374 for mty see Bk 1961 ps 894
53489 Nov 29, 1989	"				Rev James J. Downs ^{et al}	2042	611		Release of div from Judgment Roll
53857 Nov 30, 1989	"				Phillip Thomas Mahry ^{et al} S/A Albert Fitzgerald Mattison	2043	95	51,600 ^{.00}	Lot 3 Colleton Dr
54213 Dec 1, 1989	"				Albert J. Mattison ^{et al}	2043	519	115,800 ^{.00}	Crub sub + abo Pt lot 39 Lot 38 Forestville Crub Dr Forestville

INDIRECT or MORTGAGEE Index to Real Estate Mortgages — Greenville County, S. C.

REG. U. S. PAT. OFFICE *Chas. McCarty* County Indexes Since 1888 An Identifying Trade Mark

Open at Proper Tab according to First Letter or Letters of Name and refer to Buff Sub-Index sheet for page reference.

COTT FAMILY NAME INDEX No. 75 © 1949
MADE BY THE COTT INDEX COMPANY, COLUMBUS, OHIO
SOLD BY PHOTO COPY SUPPLY, MAULDIN, S. C.

()

FILE NUMBER DATE OF RECORD	MORTGAGEES FAMILY NAMES	GIVEN NAMES ABCDEFGHIJ	GIVEN NAMES KLMNO	GIVEN NAMES PQRSTUVWXYZ	MORTGAGORS	BOOK	PAGE	Amount	BRIEF DESCRIPTION, LOCATION, ETC. (Not Warranted)
54258 Dec 1, 1989	Carolina				5/a William Wilson et al William D. Wilson	2043	511	.84 57,268	Lot Old Spartanburg Rd
54385 Dec 4, 1989	"				et al Alan L. Campbell	2043	736	.00 60,000	Lot 41 Tar Area Tar Blvd
54452 Dec 4, 1989	"				et al Albert L. Hardesty	2043	742	.00 38,500	Chuck App Sp. Lot Chuck St + Miller St
54813 Dec 5, 1989	"				et al Steven D. Bichel	2044	217	.00 41,250	Lot 2 West Park Ave
56517 Dec 15, 1989	"				et al William Jeffrey Weston	2046	149	.00 69,600	Lot 22 Deacon St
56907 Dec 19, 1989	"				et al Richard P. Freeman	2046	634	.00 22,000	St. 1 Orange St.
57928 Dec 27, 1989	"				et al Collie Pickens	2047	808	.96 6,946	Document Lot 36 Foxwood Sub.
57975 Dec 27, 1989	"				et al Passive Solar Group Inc.	2047	889	.00 -	Lot 36 Foxwood Sub.
58382 Dec 29, 1989	"				et al J. E. Foster	2048	353	.00 29,000	Lot 55 Sharon Place

