

INDIRECT or MORTGAGEE Index to Real Estate Mortgages — Greenville County, S. C.

REG. U. S. PAT. OFFICE *Chas. M. Cotts* County Indexes Since 1888 An Identifying Trade Mark


Open at Proper Tab according to First Letter or Letters of Name and refer to Buff Sub-Index sheet for page reference.

COTT FAMILY NAME INDEX No. 75 © 1949
MADE BY THE COTT INDEX COMPANY, COLUMBUS, OHIO
SOLD BY WALKER, EVANS & COGSWELL CO., CHARLESTON, S.C.

FILE NUMBER	MORTGAGEES FAMILY NAMES	GIVEN NAMES ABCDEFGHIJ	GIVEN NAMES KLMNO	GIVEN NAMES PQRSTUVWXYZ	MORTGAGORS	BOOK	PAGE	Amount	BRIEF DESCRIPTION, LOCATION, ETC. (Not Warranted)
DATE OF RECORD									
16217 Jan 7 1975	Cameron - Brown	Company			Richard W. Smith, et al	1331	3		See mtg. see R Em Book 1063 pg. 601 Release lien by Judgment Roll # L-12, 769
16218 Jan 7 1975	"	"			Arthur Clarence Sullivan, et al	1331	4		Release Lien by Judgment Roll # L-12, 775 - for mtg. see R Em Book 1262 pg. 52 + re. Grant # 1271 pg. 480
16246 Jan 8 1975	"	"			Fredrick Benson, et al	1331	17	15,000	see Marshall St. Lot West Park ave. +
16552 Jan 13 1975	"	"			Kenneth Wayne Dick, et al	1331	393		for mtg. see R Em Bk 1249 pg. 177 Release Lien by Judgment Roll # L-12, 929
16881 Jan 16 1975	"	"			Doug E. Leslie, et al	1331	595		for mtg. see R Em Bk 1034 page 63 Assigned to The Kinell Company
16836 Jan 16 1975	"	"			Willie C. McCullough, Jr.	1331	530	14,500	see Lot 101 Paramount Park
17082 Jan 20 1975	"	"			Thomas E. Barbare, et al	1331	754		for mtg. see R Em Bk 1127 pg. 267 Release Lien by Judgment Roll # L-13, 907
18336 Feb 5 1975	"	"			Don K. Smith, et al	1332	659	25,800	see Lot Hwy #101 Greer
18637 Feb 10 1975	"	"			James A. McQuibby, et al	1332	714		Release Lien by Judgment Roll # L-13, 1111
18797 Feb 11 1975	"	"			Don K. Smith, et al	1333	26		for mtg. see R Em Bk 1127 pg. 267 Assigned to R Em Bk 1127 pg. 267
18803 Feb 11 1975	"	"			Don K. Smith, et al	Re. Record	9	25,800	see Lot Hwy #101 Greer
18914 Feb 12 1975	"	"			Johnny Harmon, et al	1332	111		for mtg. see R Em Bk 1127 pg. 267 Release Lien by Judgment Roll # L-13, 1111
18914 Feb 12 1975	"	"			Ezell Sullivan, et al	1332	111		for mtg. see R Em Bk 1127 pg. 267 Release Lien by Judgment Roll # L-13, 1111
"	"	"			David R. Strawden, et al	1332	111		for mtg. see R Em Bk 1127 pg. 267 Release Lien by Judgment Roll # L-13, 1111

INDIRECT or MORTGAGEE Index to Real Estate Mortgages — Greenville County, S. C.

() REG. U. S. PAT. OFFICE *Chas. McCott* County Indexes Since 1888 An Identifying Trade Mark

 Open at Proper Tab according to First Letter or Letters of Name and refer to Buff Sub-Index sheet for page reference.

COTT FAMILY NAME INDEX No. 75 © 1949
MADE BY THE COTT INDEX COMPANY, COLUMBUS, OHIO
SOLD BY WALKER, EVANS & COGSWELL CO., CHARLESTON, S.C.

FILE NUMBER DATE OF RECORD	MORTGAGEES FAMILY NAMES	GIVEN NAMES ABCDEFGHIJ	GIVEN NAMES JKLMNO	GIVEN NAMES PQRSTUVWXYZ	MORTGAGORS	BOOK	PAGE	Amount	BRIEF DESCRIPTION, LOCATION, ETC. (Not Warranted)
23264 April 5, 1975	Cameron-	Brown	Co.		Juane W. Reed, <i>et al</i>	1336	588		See mtg. see R.E.M. Book 1264 pg 354 Release Lien by Judgment Roll # M-702
"	"	"	"		Jimmie H. B. Bishop, <i>et al</i>	1336	590		See mtg. see R.E.M. Book 1283 pg 551 Release Lien by Judgment Roll # L-12,278
23235 April 8, 1975	"	"	"		Perry A. Jones	1336	591		See mtg. see R.E.M. Book 1334 pg 771 Assigned to Fed. Nat'l Mtg. Assn.
23373 Apr. 9, 1975	"	"	"		Licky L. Johnson, <i>et al</i>	1336	619	.00	Lot 58 (#43 Seyle St.) cor. Seyle St. + adger St.
23373 April 9, 1975	"	"	"		David Glenn Boage, <i>et al</i>	1336	619		Duncan mts. Village, Sec. 4 See mtg. see R.E.M. Book 1026 page 65 Release Lien by Judgment Roll # L-13,914
23646 April 11, 1975	"	"	"		Melvin Jones	1337	74		See mtg. see R.E.M. Book 1147 pg. 1 Release Lien by Judgment Roll # M-1205
23878 April 16, 1975	"	"	"		Jazcull E. Whitley, Jr., <i>et al</i>	1337	458		mtg. see R.E.M. Book 1333 pg. 133 assign. to Navin Nat'l Mtg. Assn. for
24365 Apr. 21, 1975	"	"	"		Richard H. Smith, <i>et al</i>	1337	472	35,150	"Brentwood" Sec. II Lot 11 Brentwood Way
24498 Apr. 22, 1975	"	"	"		Julius Thomas Martin, <i>et al</i>	1337	627		See mtg. see R.E.M. Book 1333 pg 82 Assigned to Fed. Nat'l Mtg. Assn.
24655 April 24, 1975	"	"	"		Thomas C. Counts, <i>et al</i>	1337	713		See mtg. see R.E.M. Book 1156 pg. 37 Release Lien by Judgment Roll # M-1127
24788 Apr. 25, 1975	"	"	"		David E. Kilgore, <i>et al</i>	1337	744	15,350	Lot 4 4 Dale Dr.
24990 April 28, 1975	"	"	"		Jean B. Sanderson	1337	915		Contract & Acknowledgment - for mtg. see R.E.M. Book 1177 pg. 99; 1172 pg. 157 V.O. - record bk. 1335 pg. 25
26658 May 16, 1975	"	"	"		William D. Ford, <i>et al</i>	1339	412		See mtg. see R.E.M. Book 1310 pg. 144 Release Lien by Judgment Roll # M-1610
26832 May 19, 1975	"	"	"		William H. Inester	1339	430	25,600	Sec. 3 "Selle Meade" Lot 260 Marlboro Dr.

INDIRECT or MORTGAGEE Index to Real Estate Mortgages — Greenville County, S. C.

REG. U. S. PAT. OFFICE *Chas McCalls* County Indexes Since 1888 An Identifying Trade Mark

Open at Proper Tab according to First Letter or Letters of Name and refer to Buff Sub-Index sheet for page reference.

COTT FAMILY NAME INDEX No. 75 © 1949
MADE BY THE COTT INDEX COMPANY, COLUMBUS, OHIO
SOLD BY WALKER, EVANS & COGSWELL CO., CHARLESTON, S.C.

(C)

FILE NUMBER DATE OF RECORD	MORTGAGEES FAMILY NAMES	GIVEN NAMES ABCDEFGHIJ	GIVEN NAMES JKLMNO	GIVEN NAMES PQRSTUVWXYZ	MORTGAGORS	BOOK	PAGE	Amount	BRIEF DESCRIPTION, LOCATION, ETC. (Not Warranted)
27017 May 20, 1975	Cameron -	Brown Co.			Robert L. Howard, ^{etd}	1339	625		Mortg. on Rem Book 1194 pg. 355 Release Lien by Judgment Roll # M-1378
27017 May 20, 1975	"	" "			Jimmy Jay Nicholas, ^{etd}	1339	627		Mortg. on Rem Bk. 1289 pg. 155 Release Lien by Judgment Roll # M-1377
29187 May 21, 1975	"	" "			Furman W. Burgess, ^{etae}	1339	658	29,950	" Parkdale" Lot 59 Parkdale Dr.
27237 May 22, 1975	"	" "			John David Sneed, ^{etae}	1339	741	19,500	Lot 7 Blk. 2 "Fair Hgts"
27380 May 23, 1975	"	" "			Holt A. Niette, ^{etd}	1339	973		Mortg. on Rem Bk. 1071 pg. 409 Assigned to Equity of L. Van
27997 May 29, 1975	"	" "			R. Dane Freeman, ^{etae}	1340	356	37,500	East Woodlawn Dr. "Seven Oaks" Lot 50 Cor. Edwards Mill Rd.
28688 Jun. 5, 1975	"	" "			Narsch Childs Inc, ^{etae}	1340	996	29,500	Lot Sunst ave.
28673 Jun. 5, 1975	"	" "			Jack J. Nelson, ^{etd}	1341	30		Mortg. on Rem Bk. 1095 page 431 Release Lien by Judgment Roll # M-1620
29104 Jun. 10, 1975	"	" "			James A. Smith, ^{etd}	1341	380		Mortg. on Rem Bk. 1264 pg. 291 Release Lien by Judgment Roll # M-1444
29352 Jun. 12, 1975	"	" "			Biediger, ^{etae}	1341	509	34,950	Lot 47 Cherokee Forest St. Willcome acres.
29544 Jun. 13, 1975	"	" "			Henry L. Adams, ^{etd}	1341	688	20,950	Lot 18 Seat Dr (Springfield)
29444 Jun. 13, 1975	"	" "			Thomas E. Benson, ^{etd}	1341	729		Mortg. on Rem Bk. 1335 pg. 88 Assigned to Fed. Nat'l Mtg. Assn.
29509 Jun. 13, 1975	"	" "			First Southern Investment Co. Inc. ^{etae}	✓	✓	✓	75-5174 Apts. Furniture - Mauldin Manor
29593 Jun. 16, 1975	"	" "			Philip Leland Edge, ^{etd}	1341	738	25,900	Lot 4 S.C. Roberts Hospital
29616 Jun. 16, 1975	"	" "			First Southern Investment Co. Inc. ^{etd}	1341	763		Mortg. on Rem Bk. 1247 pg. 459 Assigned to Fed. Nat'l Mtg. Assn.
29795 Jun. 17, 1975	"	" "			Latuid M. Jensen, ^{etd}	1341	840	31,900	"Hata Hills" Lot 122 & 123 Chick Sep. Rd.

INDIRECT or MORTGAGEE Index to Real Estate Mortgages — Greenville County, S. C.

REG. U. S. PAT. OFFICE *Claw McCall* County Indexes Since 1888 An Identifying Trade Mark

Open at Proper Tab according to First Letter or Letters of Name and refer to Buff Sub-Index sheet for page reference.

COTT FAMILY NAME INDEX No. 75 © 1949
MADE BY THE COTT INDEX COMPANY, COLUMBUS, OHIO
SOLD BY WALKER, EVANS & COGSWELL CO., CHARLESTON, S.C.

FILE NUMBER	MORTGAGEES FAMILY NAMES	GIVEN NAMES ABCDEFGHIJ	GIVEN NAMES KLMNO	GIVEN NAMES PQRSTUWXYZ	MORTGAGORS	BOOK	PAGE	Amount	BRIEF DESCRIPTION, LOCATION, ETC. (Not Warranted)
<i>29798</i> Jun. 17, 1975	Cameron	Brown Co.			<i>Luther Hamby, Jr.</i>	1341	883	.00	<i>(Crystal Dr.) "Fidmont Estate"</i> <i>Lot 40 Churchills ave.</i>
<i>29832</i> Jun. 18, 1975	"	"			<i>James W. Allison, Jr.</i>	1341	967	.00	<i>"Lockvale" Sec. 2 Grant St.</i> <i>Lot 150 Kenmore Dr.,</i>
<i>29954</i> Jun. 19, 1975	"	"			<i>James W. Carley, et al</i>	1342	57	.00	<i>apex" Sec. 2</i> <i>Lot 85 Delta Dr., Longforest</i>
<i>30152</i> Jun. 20, 1975	"	"			<i>James E. Lewis, et al</i>	1342	313	.00	<i>partly on R.E.M. Bank 1336 pg. 505</i> <i>Assigned to 1st Nat'l Mtg. Assn.</i>
<i>30070</i> Jun. 20, 1975	"	"			<i>Tony M. Jones, et al</i>	1342	172	.00	<i>Dr. "Buena Vista"</i> <i>Lot 13 & 14 Blk C Sutton</i>
<i>30267</i> Jun. 23, 1975	"	"			<i>Rickey L. Johnson, et al</i>	1342	396	.00	<i>partly on R.E.M. Bank 1336 pg. 619</i> <i>Assigned to 1st Nat'l Mtg. Assn.</i>
<i>30576</i> Jun. 25, 1975	"	"			<i>Allen Douglas Kirby</i>	1342	544	.00	<i>also Per. Property</i> <i>Lot 2 Forest Dr. Ft. Inn</i>
<i>30670</i> Jun. 26, 1975	"	"			<i>Belton Pyles, et al</i>	1342	635	.00	<i>Lot 57.52 1 Pt. lot 57</i> <i>Crystic ave. augusta</i>
"	"	"			" " "	1342	635	.00	<i>Wacc. Hills Dr.</i>
<i>30833</i> Jun. 27, 1975	"	"			<i>Robert Williams, et al</i>	1342	746	.00	<i>Ch. 1154 page 122</i> <i>In balance see 1st Nat'l Mtg. Assn.</i>
<i>30991</i> Jun. 30, 1975	"	"			<i>William E. Vassar, et al</i>	1342	845	.00	<i>Dr. on the Ridge, also Per. Prop.</i> <i>Lot 27 Cor. Rosales + Alhambra</i>
<i>30957</i> Jun. 30, 1975	"	"			<i>James D. Hartell, et al</i>	1342	853	.00	<i>Lot 20 apple Blossom - Per.</i>

INDIRECT or MORTGAGEE Index to Real Estate Mortgages — Greenville County, S. C.

3
(J)

REG. U. S. PAT. OFFICE *Chas. McCull* County Indexes Since 1888 An Identifying Trade Mark

Open at Proper Tab according to First Letter or Letters of Name and refer to Buff Sub-Index sheet for page reference.

COTT FAMILY NAME INDEX No. 75 © 1949
MADE BY THE COTT INDEX COMPANY, COLUMBUS, OHIO
SOLD BY WALKER, EVANS & COGSWELL CO., CHARLESTON, S.C.

FILE NUMBER DATE OF RECORD	MORTGAGEES FAMILY NAMES	GIVEN NAMES ABCDEFGHIJ	GIVEN NAMES KLMNO	GIVEN NAMES PQRSTUVWXYZ	MORTGAGORS	BOOK	PAGE	Amount	BRIEF DESCRIPTION, LOCATION, ETC. (Not Warranted)
30937 Jun. 30 1975	Cameron-	Brown	Co.		William E. Vassar, et al	✓	✓	✓	75-5671 Furniture - Lot. 27, Rosalee Dr.
351 Jul. 3 1975	"	"	"		Tommy Abbott, et al	1343	233	35,000	Lot 64 Cor. Wallingford Rd. & Bromsgrove Dr. Furston also Mrs. Frost.
"	"	"	"		" " "	1343	233		for mtg. see R.E.M. Bk. 1327 pg. 498 Assigned to Dr. n. Nat'l Mtg. Assn.
416 July 3 1975	"	"	"		Richard N. Ginther, et al	1343	332		
506 Jul. 7 1975	"	"	"		Charles N. Kelly	1343	349	12,100	Lot 2 Oak St. (In.)
550 Jul. 7 1975	"	"	"		Samuel Simpson, et al	1343	371	18,500	"High meadow Farms" Sec. I Lot 151 Miracles Dr.
505 Jul. 7 1975	"	"	"		Jerry L. Adams, et al	Re. Record 1343	405	20,950	Lot 18 Best Dr. (Springfield Highway) Hudson Mills, Sec. I
683 Jul. 9 1975	"	"	"		Effie J. Ball	1343	462	8,500	Lot 61 Elmwood Ave.
921 July 11 1975	"	"	"		William H. Holloway	1343	866		for mtg. see R.E.M. Bk. 1263 pg. 547 Release Lot 2 Forest Drive Dr. In
1140 July 14 1975	"	"	"		Winston F. Woodward	1343	947		for mtg. see R.E.M. Bk. 1264 pg. 561 Release Lot 12 Pecan Lane
1269 July 15 1975	"	"	"		Edward Nelson, et al	1343	777	32,850	Lot 66 Adams Mill Est. Mauldin
1370 July 16 1975	"	"	"		Frank J. DeThine, Jr. et al	1344	24		for mtg. see R.E.M. Bk. 998 pg. 18 Assigned to Chelsea Savings Bank
1370 July 16 1975	"	"	"		Herbert N. Richardson, et al	1344	25		for mtg. see R.E.M. Bk. 997 pg. 555 Assigned to Chelsea Savings Bank
1370 July 16 1975	"	"	"		Raymond Ernie Qualls, et al	1344	26		for mtg. see R.E.M. Bk. 996 pg. 117 Assigned to Chelsea Savings Bank
1370 July 16 1975	"	"	"		Robert Norman Harder, Jr. et al	1344	27		for mtg. see R.E.M. Bk. 992 pg. 197 Assigned to Chelsea Savings Bank
1370 July 16 1975	"	"	"		John W. McCloud	1344	28		for mtg. see R.E.M. Bk. 979 pg. 245 Assigned to Chelsea Savings Bank

INDIRECT or MORTGAGEE Index to Real Estate Mortgages — Greenville County, S. C.



REG. U. S. PAT. OFFICE *McCotts* County Indexes Since 1888 An Identifying Trade Mark



Open at Proper Tab according to First Letter or Letters of Name and refer to Buff Sub-Index sheet for page reference.

COTT FAMILY NAME INDEX No. 75 © 1949 MADE BY THE COTT INDEX COMPANY, COLUMBUS, OHIO SOLD BY WALKER, EVANS & COGSWELL CO., CHARLESTON, S.C.

FILE NUMBER DATE OF RECORD	MORTGAGEES FAMILY NAMES	GIVEN NAMES ABCDEFGHIH	GIVEN NAMES IJKLMNO	GIVEN NAMES PQRSTUWXYZ	MORTGAGORS	BOOK	PAGE	Amount	BRIEF DESCRIPTION, LOCATION, ETC. (Not Warranted)
1431 July 17, 1975	Cameron -	Brown Company			Robert Wayne McEwen et al	1344	44	29,500	Trustin W. Brown, Prop. Lot 156 Bellwood Ave. Eastdale
1761 July 21, 1975	"	"	"	"	David R. Holmes et al	1344	289	4,1300	Lot 144 Coach Hills Dequina Est. Southwest
1756 July 21, 1975	"	"	"	"	Nevel Tucker, Jr.	1344	310	25,950	Lot 7 Fork Shoals Rd. Sec. 1 "Augusta Pl. Hills"
1870 July 22, 1975	"	"	"	"	Gimmie B. Holmes	1344	383	17,950	Lot 161 Pt. Lot 17 Cammer Ave. Aville
1975 July 23, 1975	"	"	"	"	Donald Migline, et al	1344	467	25,900	Lot 54 Helen St. "Forest Park" Springe sub. "Sec. 10"
2203 July 25, 1975	"	"	"	"	Phillip J. Whitley et al	1344	677	22,350	Lot 70 Darby Court, "Glick Mortg. see REmBk. 1342 pg. 545 Assigned to Nat'l Mtg. Assn.
2229 July 25, 1975	"	"	"	"	Glenn Douglas Kirby	1344	681		Mortg. see REmBk. 1175 pg. 125 Released by Judgment Roll # 19-2097
2264 July 25, 1975	"	"	"	"	Randall M. Kiser	1344	725		Mortg. see REmBk. 1337 pg. 747 Assigned to Fed. Nat'l Mtg. Assn.
2423 July 28, 1975	"	"	"	"	David E. Kilgore, et al	1344	828		"N. K. Lounges sub." Lot 8 Arkansas Ave. Bk. C
2747 July 31, 1975	"	"	"	"	Kenneth J. Lathridge	1345	103	15,450	Mortg. see REmBk. 1175 pg. 125 Assigned to United States Savings Bd.
3066 Aug. 4, 1975	"	"	"	"	James W. Carey, et al	1345	330		Mortg. see REmBk. 1175 pg. 125 Released by Judgment Roll # 19-2097
3375 Aug. 6, 1975	"	"	"	"	Charles L. Eddleman, et al	1345	631		Mortg. see REmBk. 1175 pg. 125 Released by Judgment Roll # 19-2097
3310 Aug. 6, 1975	"	"	"	"	William Leroy Robinson, et al	1345	432		Mortg. see REmBk. 1175 pg. 125 Assigned to Nat'l Mtg. Assn.
3387 Aug. 6, 1975	"	"	"	"	Emil Martin Martinson, et al	1345	579	26,950	Overbrook Pt. lots 143 & 144 Jedwood Dr. "Knob Hill"
3391 Aug. 6, 1975	"	"	"	"	Hollis Lee Beacham	1345	583	20,950	Lot 5 Plymouth Ave. Mortg. see REmBk. 1335 pg. 457 Assigned to Fed. Nat'l Mtg. Assn.
3780 Aug. 11, 1975	"	"	"	"	Charles R. Beckett, et al	1345	974		

INDIRECT or MORTGAGEE Index to Real Estate Mortgages — Greenville County, S. C.

REG. U. S. PAT. OFFICE *Chas McCott* County Indexes Since 1888 An Identifying Trade Mark

Open at Proper Tab according to First Letter or Letters of Name and refer to Buff Sub-Index sheet for page reference.


COTT FAMILY NAME INDEX No. 75 © 1949
MADE BY THE COTT INDEX COMPANY, COLUMBUS, OHIO
SOLD BY WALKER, EVANS & COGSWELL CO., CHARLESTON, S.C.

(E)

FILE NUMBER DATE OF RECORD	MORTGAGEES FAMILY NAMES	GIVEN NAMES ABCDEFGHIJ	GIVEN NAMES JKLMNO	GIVEN NAMES PQRSTUVWXYZ	MORTGAGORS	BOOK	PAGE	Amount	BRIEF DESCRIPTION, LOCATION, ETC. (Not Warranted)
3837 Aug. 12, 1975	Cameron	Brown Co.			David R. Halmer, et al	1346	80		for mtg. see Rem Bk. 1344 pg. 289 Assigned to Bank Nat'l Mtg. Assn.
4034 Aug. 13, 1975	"	" "			Samuel Simpson, et al	1346	179		Subordination of Judgment Li- for mtg. see Rem Bk. 1343 pg. 371 & Judgment Roll # 4-3115
"	"	" "			" "	1346	179		
4407 Aug. 16, 1975	"	" "			Edward Nelson Green, et al	1346	434		mtg. see Rem Bk. 1342 pg. 777 Assigned to Bank Nat'l Mtg. Assn. - for
4874 Aug. 22, 1975	"	" "			Darnell Butler, et al	1346	833	24,200	+ Fairfield Rd. S. Forest Est. - Lot 128 Cor. Linfield St.
5025 Aug. 25, 1975	"	" "			Albert Thomas Duncan, et al	1346	947	13,000	Lot 10 Vinelle St.
4981 Aug. 25, 1975	"	" "			Cook M. Goldsmith, et al	1346	975		for mtg. see Rem Bk. 1122 pg. 153 Assigned to Sec. of Housing & Urban Dev.
5029 Aug. 25, 1975	"	" "			Charles Muller, et al	1346	981		for mtg. see Rem Bk. 1292 pg. 345 Release Lien by Judgment Roll # M-2999
5099 Aug. 26, 1975	"	" "			John A. Christeson, et al	1347	08	46,500	Sec. 1. Lake Forest Lot 76 Lake Fairfield Dr.
5075 Aug. 26, 1975	"	" "			Jack A. Bramlette, et al	1346	992		for mtg. see Rem Bk. 1218 pg. 139 Assigned to Thomas & Hill Am.
5283 Aug. 27, 1975	"	" "			Michall Lyland Craft	1347	125	16,000	Augusta Rd. Hills Lot 53, High Hill St.
5442 Aug. 28, 1975	"	" "			Joseph A. Zycki, Jr.	1347	291	17,900	Terrace, South St. Lot 1, Citell St. Kenmore
5626 Aug. 29, 1975	"	" "			Jimmy Carl Dixon, et al	1347	481	16,500	Mr. Prop. Lot 3 E. Jarvis Rd. also
5635 Aug. 29, 1975	"	" "			R. Dale Trillman, et al	1347	522	37,500	Dr. Jensen Oaks A. lot 50 E. Woodburn
5946 Sept. 2, 1975	"	" "			William Charles Biediger, et al	1347	743		Assigned to Flatbank Fed. Bk. - Asen. of Brooklyn - for mtg. see Rem Bk. 1341 page 509
"	"	" "			" "	1347	743		

INDIRECT or MORTGAGEE Index to Real Estate Mortgages — Greenville County, S. C.

REG. U. S. PAT. OFFICE *Chas McCott* County Indexes Since 1888 An Identifying Trade Mark

 Open at Proper Tab according to First Letter or Letters of Name and refer to Buff Sub-Index sheet for page reference.

COTT FAMILY NAME INDEX No. 75 © 1949
MADE BY THE COTT INDEX COMPANY, COLUMBUS, OHIO
SOLD BY WALKER, EVANS & COGSWELL CO., CHARLESTON, S.C.

FILE NUMBER DATE OF RECORD	MORTGAGEES FAMILY NAMES	GIVEN NAMES ABCDEFGHIJ	GIVEN NAMES JKLMNO	GIVEN NAMES PQRSTUVWXYZ	MORTGAGORS	BOOK	PAGE	Amount	BRIEF DESCRIPTION, LOCATION, ETC. (Not Warranted)
5822 Sept. 2, 1975	Cameron		Brown Co.		<i>Crosby, et al</i> Nathan Wilberry	1347	686	.00	Westwood Sec. E Austin of Smith's Lot 530 agewood Dr.
5888 Sept. 3, 1975	"	"	"		Patrick M. Jansen, et al	1347	763		Assigned to Flatbush Fed Sav & L. Assn. of Brooklyn - for mtg. see R.E.M. Bk. 1341 pg. 840 Jr mtg. see R.E.M. Bk. 1344 pg. 467 Assigned to Greenfield Savings Bank see R.E.M. Bk. 1325 pages 15 & 17 Amendment to mortgage - for mtg. see mtg. see R.E.M. Bk. 1344 pg. 383 Assigned to Fed. Nat'l Mtg. Assn. Jr mtg. see R.E.M. Bk. 113 pg. 153 Release by judgment Roll # 11-330-
"	"	"	"		" " "	1347	763		
6228 Sept. 5, 1975	"	"	"		Donald Migliore, et al	1348	25		
6194 Sept. 5, 1975	"	"	"		The Erwin Company	1348	77		Amendment to mortgage - for mtg. see mtg. see R.E.M. Bk. 1344 pg. 383
6352 Sept. 8, 1975	"	"	"		Josimie B. Holmes	1348	170		Assigned to Fed. Nat'l Mtg. Assn. Jr mtg. see R.E.M. Bk. 113 pg. 153 Release by judgment Roll # 11-330-
6662 Sept. 10, 1975	"	"	"		Cecil Aubrey Longino, et al	1348	717		00 Oakview Sec. I
6752 Sept. 11, 1975	"	"	"		Willis B. Daly, et al	1348	474	17,400	Lot 112 Catwood Terrace Jr mtg. see R.E.M. Bk. 1343 pg. 462
6808 Sept. 12, 1975	"	"	"		Effie J. Ball, et al	1348	696		Assigned to Fed. Nat'l Mtg. Assn.
6798 Sept. 12, 1975	"	"	"		Michell George Medcalf	1348	537	39,400	00 Forsyth woods Sec. II middle Lot 136 Cape myrtle Ct. Jr mtg. see R.E.M. Bk. 1343 pg. 462
6942 Sept. 12, 1975	"	"	"		David Gray Buffmoyer, et al	1348	619	36,500	00 Parkview Sec. II, Property Lot 36 Calgate ave. College Forestdale Hpts.
7014 Sept. 15, 1975	"	"	"		Alexander E. Garnecki, et al	1348	735	30,350	00 St. Lot 20 & Lot 21 Forestdale Dr.
7203 Sept. 16, 1975	"	"	"		Emmette Earl Kirby, et al	1348	883	32,500	00 Sec. II Mayfield, also Per. Prop. Lot 72 Parsons ave. Blendale
7202 Sept. 16, 1975	"	"	"		David Ronald Boogz, et al	1348	887	13,500	00 Village, Sec. 4, also Per. Prop. Lot 66 Seyle St. Duncan mls.
7172 Sept. 16, 1975	"	"	"		Harold Jackson, et al	1348	922		Jr mtg. see R.E.M. Bk. 1344 pg. 383 Assigned to Fed. Nat'l Mtg. Assn.
7107 Sept. 16, 1975	"	"	"		Harold Kelly, et al	1348	930		Jr mtg. see R.E.M. Bk. 1171 pg. 171 Release by judgment Roll # 11-3257

INDIRECT or MORTGAGEE Index to Real Estate Mortgages — Greenville County, S. C.

REG. U. S. PAT. OFFICE *Chas. McCott* County Indexes Since 1888 An Identifying Trade Mark

Open at Proper Tab according to First Letter or Letters of Name and refer to Buff Sub-Index sheet for page reference.

COTT FAMILY NAME INDEX No. 75 © 1949
MADE BY THE COTT INDEX COMPANY, COLUMBUS, OHIO
SOLD BY WALKER, EVANS & COGSWELL CO., CHARLESTON, S.C.

(7)

FILE NUMBER DATE OF RECORD	MORTGAGEES FAMILY NAMES	GIVEN NAMES ABCDEFGH	GIVEN NAMES IJKLMNO	GIVEN NAMES PQRSTUVWXYZ	MORTGAGORS	BOOK	PAGE	Amount	BRIEF DESCRIPTION, LOCATION, ETC. (Not Warranted)
7303 Sept. 17, 1975	Cameron	Brown Co.			<i>Simpson, et al</i> Calvin Mitchell	1348	969	.00 17,900	Stonewood St. Ann Lot 58 Brookhaven Dr.
7290 Sept. 17, 1975	"	"			Phillip J. Whitely, et al	1349	22		For mtg. see REM Book 1344 pg. 677 Assigned to Gen'l Nat'l Mtg. Assn.
7337 Sept. 18, 1975	"	"			Lommy Abbott, et al	1349	121		For mtg. see REM Book 1343 pg. 233 Assigned to Gen'l Nat'l Mtg. Assn.
7425 Sept. 18, 1975	"	"			<i>et al</i> James Thomas Gatewood	1349	47	.00 16,900	Radwale, Sec. 2, Hunt St. Lot 248 Camden Dr.
7699 Sept. 22, 1975	"	"			<i>et al</i> James Leroy Whitfield	1349	231	.00 16,900	Sec. I Hunt St. Lot 27 Duple St. Radwale
7661 Sept. 22, 1975	"	"			<i>et al</i> Kenneth F. Lathbridge	1349	301		For mtg. see REM Book 1345 pg. 103 Assigned to Fed Nat'l Mtg. Assn.
7768 Sept. 23, 1975	"	"			<i>et al</i> Billy Lawrence King	1349	317	.00 18,000	Lot 40 "Calkin Hgts." also see Property
7811 Sept. 23, 1975	"	"			<i>et al</i> Franklin Illano Kainey	1349	341	.00 39,950	Lot 52 Mountainbrook For mtg. see REM Book 1333 pg. 133
7940 Sept. 24, 1975	"	"			<i>et al</i> Jazewell E. Whitely Jr.	1349	489		Assigned to Collateral Investment Co. For mtg. see REM Book 1308 pg. 58
7939 Sept. 24, 1975	"	"			Steve J. Oglesby	1349	490		Release Lien by Judgment Rule # M-3202 also see Property
8349 Sept. 29, 1975	"	"			<i>et al</i> Richard H. Flanagan	1349	791	.00 33,550	Lot 21 Chestfield Est. Sec. 2
8587 Sept. 30, 1975	"	"			<i>et al</i> Edwin Ray Hunter, Jr.	1349	979	.00 31,900	Lot 23 Sunset St. Grand view Hills, Chick Spg. St.
"	"	"			" " " "	1349	979		also see Property
8721 Oct. 1, 1975	"	"			<i>et al</i> Willie Allen Ashmore			.00	75-8675 Furniture - Lot #7, Lameda Dr.
8731 Oct. 1, 1975	"	"			<i>et al</i> Willie Allen Ashmore	1350	120	.00 23,550	also see Property Lot 7 Sherwood Park Sec. II
8602 Oct. 1, 1975	"	"			<i>et al</i> Stephen V. Cushman	1350	75	.00 16,950	Lot 19, Circle Dr. Franklin

INDIRECT or MORTGAGEE Index to Real Estate Mortgages — Greenville County, S. C.

REG. U. S. PAT. OFFICE *Chas. McClure* County Indexes Since 1888 An Identifying Trade Mark

Open at Proper Tab according to First Letter or Letters of Name and refer to Buff Sub-Index sheet for page reference.

COTT FAMILY NAME INDEX No. 75 © 1949
MADE BY THE COTT INDEX COMPANY, COLUMBUS, OHIO
SOLD BY WALKER, EVANS & COGSWELL CO., CHARLESTON, S.C.

FILE NUMBER DATE OF RECORD	MORTGAGEES FAMILY NAMES	GIVEN NAMES ABCDEFGHIJ	GIVEN NAMES JKLMNO	GIVEN NAMES PQRSTUVWXYZ	MORTGAGORS	BOOK	PAGE	Amount	BRIEF DESCRIPTION, LOCATION, ETC. (Not Warranted)
8826 Oct. 2, 1975	Cameron	Brown Co.			Darnell Butler, et al	1350	387		assigned to the location of Southern Life Ins. Co. - property - Ren Book 1316 pg. 925
"	"	"	"	"	" " " et al	1350	387	.00	Burlington Ind. Inc "Sec. 2 Lot 74 (#7 Hill St.) "Subd. for Forget Est. also to Property
8867 Oct. 2, 1975	"	"	"	"	Gene Melvin McHargue	1350	205	17,950	Lot 153 W. Schneider R. S.
8892 Oct. 2, 1975	"	"	"	"	Edward J. Nick, Jr.	1350	238	25,950	Lot 5 Stevenson Lane
8870 Oct. 2, 1975	"	"	"	"	William R. Vaughn	1350	231	17,950	Lot 24 S. Forest Ests.
8933 Oct. 3, 1975	"	"	"	"	Patrick Henry Cromer	1350	311	25,950	also Per. Property
9006 Oct. 3, 1975	"	"	"	"	John Carroll Vaughn	1350	346	16,500	Lot 460 Westwood Sec. 5
9274 " "	"	"	"	"	Robert Wayne	1351	212		Palmetto Terrace
9360 Oct. 7, 1975	"	"	"	"	James Mark Plumlee	1350	633	22,800	also Per. Property
9715 Oct. 19, 1975	"	"	"	"	Wallace A. Clark, et al	1350	895	24,800	Lot 75 176 Feral Dr.
9720 Oct. 10, 1975	"	"	"	"	James E. Parker et al	1350	899	16,100	all
9837 Oct. 13, 1975	"	"	"	"	Elizabeth Ann B. et al	1351	74	16,900	Re-Record also Per. Property
9827 Oct. 13, 1975	"	"	"	"	Franklin Illiano Raines	1351	105	39,950	Lot 52 Mountainhurst
10137 Oct. 15, 1975	"	"	"	"	Stephen W. Cushman	1351	247	16,950	Franklin Sts
10149 Oct. 15, 1975	"	"	"	"	Clyde J. Lampy, et al	1351	258	26,000	Lot 19 Circle Dr. Lynchwood Ct. Monroeville Lot 33 Oak - Sec.

INDIRECT or MORTGAGEE Index to Real Estate Mortgages — Greenville County, S. C.

REG. U. S. PAT. OFFICE *Chas McCott* County Indexes Since 1888
An Identifying Trade Mark

Open at Proper Tab according to First Letter or Letters of Name and refer to Buff Sub-Index sheet for page reference.


COTT FAMILY NAME INDEX No. 75 © 1949
MADE BY THE COTT INDEX COMPANY, COLUMBUS, OHIO
SOLD BY WALKER, EVANS & COGSWELL CO., CHARLESTON, S.C.

(1)

FILE NUMBER DATE OF RECORD	MORTGAGEES FAMILY NAMES	GIVEN NAMES ABCDEFGHIJ	GIVEN NAMES JKLMNO	GIVEN NAMES PQRSTUVWXYZ	MORTGAGORS	BOOK	PAGE	Amount	BRIEF DESCRIPTION, LOCATION, ETC. (Not Warranted)
10287 Oct. 16, 1975	Cameron	Brown Co.			<i>etal</i> Kenneth Louis Spelta	1351	380	.00 27,900	<i>etal</i> St. Ann, also Per. Prop. Lot 1 Forest Dr. + Hwy Cr.
10416 Oct. 17, 1975	"	"	"	"	Bertha S. Bartell	1351	511	.00 17,400	Coffman 2 1/2 ac. Lot 44 Maxey ave.
10534 Oct. 20, 1975	"	"	"	"	Edgar Jarrant	1351	576	.00 13,950	Tajamont Park Lot 168 Crasby Circle
10477 Oct. 20, 1975	"	"	"	"	Cecil Jefferson Luke <i>etal</i>	1351	668		for mtg. see REM. Bk. 1332 pg. 276 Assigned to Cameron - Brown Co.
10701 Oct. 21, 1975	"	"	"	"	David L. Boston <i>etal</i>	1351	744	.00 18,900	Sec. I The Village Lot 31 Canterbury St.
10693 Oct. 21, 1975	"	"	"	"	Gracie Lackley	1351	747	.00 16,900	Sec. I Oakview Lot 19 Cotwood Terrace
10945 Oct. 22, 1975	"	"	"	"	Emil Martin Martinson <i>etal</i>	1351	871		for mtg. see REM. Bk. 1345 pg. 579 Assigned to Fed. Nat'l Mtg. Assn.
10724 Oct. 22, 1975	"	"	"	"	Hene Melvin McHargue <i>etal</i>	Re-Record		.00 17,950	Burlington Ind. Inc. "Sec. 2" Lot 74 (#7 Hill St.) "Subd."
11164 Oct. 24, 1975	"	"	"	"	Anthony D. Propper <i>etal</i>	1352	41	.00 34,500	Forest also Per. Prop. Lot 27 Bellview Dr. Edwards
11939 Nov. 4, 1975	"	"	"	"	Burdette, <i>etal</i> Flora Meredith -	1352	796	.00 21,600	acres also Per. Prop. Lot 32 Cox St. Jimmy
11982 Nov. 4, 1975	"	"	"	"	Boyce D. Cough <i>etal</i>	1352	852	.00 16,400	Sec. 1 "Bentley St." Lot 28 Hale St. Rockwell
12065 Nov. 5, 1975	"	"	"	"	Constantine B. <i>etal</i>	1352	920	.00 16,000	"Maple Estate" Lots 314 Edwards Rd.
12137 Nov. 6, 1975	"	"	"	"	Emil Martin Martinson <i>etal</i>	Re-Record		.00 26,950	Jedwood Dr. unekbrook Lot 1431 Pt. lot 144 + adj. strip
12162 Nov. 6, 1975	"	"	"	"	Emil Martin Martinson <i>etal</i>	Re-Record		.00	Assigned to Fed. Nat'l Mtg. Assn. for mtg. see REM. Bk. 1345 pg. 579 + re-Record Bk. 1352 pg. 992
12211 Nov. 6, 1975	"	"	"	"	David Lee Boston <i>etal</i>	Re-Record		.00 18,900	Village, Sec. I Lot 31 Canterbury St., Sec.

INDIRECT or MORTGAGEE Index to Real Estate Mortgages — Greenville County, S. C.

REG. U. S. PAT. OFFICE *Chas. McCott* County Indexes Since 1888
An Identifying Trade Mark

 Open at Proper Tab according to First Letter or Letters of Name and refer to Buff Sub-Index sheet for page reference.

COTT FAMILY NAME INDEX No. 75 © 1949
MADE BY THE COTT INDEX COMPANY, COLUMBUS, OHIO
SOLD BY WALKER, EVANS & COGSWELL CO., CHARLESTON, S.C.

FILE NUMBER DATE OF RECORD	MORTGAGEES FAMILY NAMES	GIVEN NAMES ABCDEFGH	GIVEN NAMES IJKLMNO	GIVEN NAMES PQRSTUVWXYZ	MORTGAGORS	BOOK	PAGE	Amount	BRIEF DESCRIPTION, LOCATION, ETC. (Not Warranted)
12290 Nov. 7, 1975	Cameron	Brown Co.			Jed Dezwell E. Whitley, Jr.	1353	163		Assigned to First Fed. S. & L. Assn. of Fall River - for mtg. see REM bk. 1333 pg. 133 For mtg. see REM bk. 1263 pg. 54 Release Lot 1 Forest Dr., Ft. Sum.
"	"	"			" " "	1353	163		
12443 Nov. 10, 1975	"	"			William H. Holloway	1353	194		
12457 Nov. 19, 1975	"	"			Darland J. Travis, et al	1353	206	23,900	adpli #1 Lot 194 S. Forest, Est.
12696 Nov. 12, 1975	"	"			Lawrence A. Anderson	1353	378	14,950	Payamount fore Lot 104 Crosby Circle,
12816 Nov. 13, 1975	"	"			The Ervin Company	1353	531		Release tract con. old 4-8 Hwy. # 25/ S.C. Hwy. 276 (Poinsett) and old Buncombe Rd. for mtg. see REM bk. 1325 page 15 + amended in bk. 1348 pg. 71 For mtg. see REM book 1291 pg. 803 Release Lien by Judgment Roll # M-5457
"	"	"			" " "	1353	531		
"	"	"			" " "	1353	531		
12921 Nov. 14, 1975	"	"			Clyde F. Burnett	1353	703		
12921 Nov. 14, 1975	"	"			Richard E. Longshore	1353	705		Release Lien by Judgment Roll # M-3674 for mtg. see REM Book 1267 pg. 256 + re-recorded Book 1267 pg. 143 For mtg. see REM Book 1225 pg. 167 Release Lien by Judgment Roll # M-5458 For mtg. see REM Book 1218 pg. 139 Release Lien by Judgment Roll # M-5286 also see Roll #
"	"	"			" " "	1353	705		
12921 Nov. 14, 1975	"	"			Earl D. Owen, et al	1353	707		
12921 Nov. 14, 1975	"	"			Jack A. Brummette, et al	1353	708		
12964 Nov. 14, 1975	"	"			Raphael W. Strickland, et al	1353	630	27,500	Sec. 3 lots Durham Bridge Rd.
12910 Nov. 14, 1975	"	"			Billy Bruce Bullard	1353	678	17,900	Sec. 1 Wadley Vale Lot 62 New Durham Bridge Rd.
12910 Nov. 14, 1975	"	"			Earl A. Lee, Jr. et al	1353	681	16,900	Sec. 2 Wadley Vale Lot 36 Vedato Lane

INDIRECT or MORTGAGEE Index to Real Estate Mortgages — Greenville County, S. C.

REG. U. S. PAT. OFFICE *Chas. McCott* County Indexes Since 1888 An Identifying Trade Mark

Open at Proper Tab according to First Letter or Letters of Name and refer to Buff Sub-Index sheet for page reference.


COTT FAMILY NAME INDEX No. 75 © 1949
MADE BY THE COTT INDEX COMPANY, COLUMBUS, OHIO
SOLD BY WALKER, EVANS & COGSWELL CO., CHARLESTON, S.C.

(H)

FILE NUMBER DATE OF RECORD	MORTGAGEES FAMILY NAMES	GIVEN NAMES ABCDEFGH	GIVEN NAMES IJKLMNO	GIVEN NAMES PQRSTUVWXYZ	MORTGAGORS	BOOK	PAGE	Amount	BRIEF DESCRIPTION, LOCATION, ETC. (Not Warranted)
13062 Nov. 17, 1975	Cameron	Brown Co.			Jimmy Carl Dixon, et al	1353	866		For mtg. see Rem. Bk. 1347 pg. 481 Assigned to Fed. Nat'l Mtg. Assn.
13046 Nov. 17, 1975	"	"	"		George H. King, et al	1353	745	18,700	Lot 88 1/2 E. Somerset ave. (E. King St.) anderson St. Highlands, 4 miles S.
"	"	"	"		" " " "	1353	745		
13106 Nov. 17, 1975	"	"	"		A.C. Nelson, et al	1353	771	12,000	Lot David St.
13373 Nov. 19, 1975	"	"	"		John W. Andrews, et al	1353	986	22,300	Sec. 1 Baker St. Lot 44 Templewood Dr.
13385 Nov. 19, 1975	"	"	"		Charles Elton Butler	1354	6	24,400	Space also for Prop. Lot 82 Seal Dr., Palmetto
13593 Nov. 21, 1975	"	"	"		Anne C. Bieler	1354	165	35,050	Mguldin Lot 72 Adams Mill, Est.
13688 Nov. 24, 1975	"	"	"		Anthony D. Progan	Re-Record 1354	281	34,500	Edwards Forest also for Prop. Lot 27 Bellview Dr.
13749 Nov. 24, 1975	"	"	"		A.C. Nelson, et al	Re-Record 1354	315	12,000	Lot David St.
14030 Nov. 28, 1974	"	"	"		Albert Thomas Duncan	1354	749		For mtg. see Rem. Bk. 1346 pg. 947 Assigned to Fed. Nat'l Mtg. Assn.
14274 Dec. 1, 1975	"	"	"		Michael Ryland Craft	1354	865		For mtg. see Rem. Bk. 1349 pg. 125 Assigned to Fed. Nat'l Mtg. Assn.
14322 Dec. 2, 1975	"	"	"		Tony W. Adams	1354	900	16,350	Woodfield Hunt S. Lot 263 Augusta Rd. Sec. 8
14504 Dec. 3, 1975	"	"	"		Kenneth Lewis Speltz	1355	102		For mtg. see Rem. Bk. 1351 pg. 380 Assigned to Fed. Nat'l Mtg. Assn.
14734 Dec. 5, 1975	"	"	"		Maria D. Sandelin	1355	205	25,600	Whitewood, 4 miles Lot 47 Delmar Dr., Sec. 2
14882 Dec. 8, 1975	"	"	"		Austin R. Waters, et al	1355	319	19,300	" Augusta acreage" Lot 87 Patton Dr.
15099 Dec. 10, 1975	"	"	"		Constantine B. Pappadopoulos	1355	594		For mtg. see Rem. Bk. 1352 pg. 920 Assigned to Fed. Nat'l Mtg. Assn.

INDIRECT or MORTGAGEE Index to Real Estate Mortgages — Greenville County, S. C.

() REG. U. S. PAT. OFFICE *Chas. McCall* County Indexes Since 1888 An Identifying Trade Mark

 Open at Proper Tab according to First Letter or Letters of Name and refer to Buff Sub-Index sheet for page reference.

COTT FAMILY NAME INDEX No. 75 © 1949
MADE BY THE COTT INDEX COMPANY, COLUMBUS, OHIO
SOLD BY WALKER, EVANS & COGSWELL CO., CHARLESTON, S.C.

FILE NUMBER DATE OF RECORD	MORTGAGEES FAMILY NAMES	GIVEN NAMES ABCDEFGHIJ	GIVEN NAMES JKLMNO	GIVEN NAMES PQRSTUVWXYZ	MORTGAGORS	BOOK	PAGE	Amount	BRIEF DESCRIPTION, LOCATION, ETC. (Not Warranted)
15240 Dec. 11, 1975	<i>Catalonia</i>	<i>see page 2) Fed. St. L. Assn.</i>			<i>Edythe Joyce Crane</i>	1355	645	34,000	<i>and. Harry Prop. Regina Allham Unit 25-A, Buvarcreek Fed. mtg. see REM Bk. 1350 pg. 895 Assigned to Nat'l Mtg. Assn.</i>
15326 Dec. 12, 1975	<i>Cameron</i>	<i>Brown Co.</i>			<i>Wallace A. Clark, et al</i>	1355	846		<i>Fed. mtg. see REM Bk. 1348 pg. 537 Assigned to Tampa Fed. St. L. Assn.</i>
15244 Dec. 12, 1975	"	"			<i>Michael George Mudcalf</i>	1355	852		<i>Assigned to Tampa Fed. St. L. Assn.</i>
15276 Dec. 12, 1975	<i>Cameron</i>	<i>Brown Co.</i>			<i>Robert J. Call, et al</i>	1355	730	28,950	<i>also Per. Prop. Lot 51 Lula Lane, Lockwood Fed. mtg. see REM Bk. 1353 pg. 378 Assigned to Fed. Nat'l Mtg. Assn.</i>
15457 Dec. 15, 1975	"	"			<i>Lawrence A. Anderson</i>	1355	975		<i>Fed. mtg. see REM Bk. 1353 pg. 206 Assigned to Fed. Nat'l Mtg. Assn.</i>
15647 Dec. 16, 1975	"	"			<i>Garland S. Dravin, et al</i>	1356	75		<i>Fed. mtg. see REM Bk. 1348 pg. 887 Assigned to Fed. Nat'l Mtg. Assn.</i>
15860 Dec. 18, 1975	"	"			<i>David Ronald Boage</i>	1356	254		<i>also Per. Prop.</i>
15921 Dec. 19, 1975	"	"			<i>Hubert Von Massey</i>	1356	265	32,300	<i>Lot 8 Cor. Park Dr. & Traynham Blvd. Fed. mtg. see REM Bk. 1353 pg. 630 Assigned to Nat'l Mtg. Assn.</i>
16130 Dec. 22, 1975	"	"			<i>Raphael W. Strickland, et al</i>	1356	538		<i>also Per. Prop.</i>
16163 Dec. 22, 1975	"	"			<i>Forest Kirk Smith</i>	1356	456	32,000	<i>Meade Sec. 112, also Per. Prop. Lot 9 Williamsburg Dr. Belle</i>
16398 Dec. 24, 1975	"	"			<i>Bradley E. Huff, et al</i>	1356	700	17,400	<i>Lot 105 S. Forest Est.</i>
16376 Dec. 24, 1975	"	"			<i>Ken M. Bayne</i>	1356	759	17,900	<i>Lot 212 Burbank Court " South Forest Ests."</i>
16376 Dec. 24, 1975	"	"			<i>Eric A. De Freitas, et al</i>	1356	762	16,700	<i>Lot 10 Stratford Rd.</i>
16463 Dec. 29, 1975	"	"			<i>Danny Wayne Hyatt</i>	1356	771	39,300	<i>also Per. Prop. Lot 375 Del Norte Est. Sec. 3 Sec. 2 Dville also a 5 ft. Strip</i>
16528 Dec. 29, 1975	"	"			<i>Carl Edward Foster, et al</i>	1356	215	32,250	<i>Lot 4 Delmar Dr. Brentwood</i>
16528 Dec. 29, 1975	"	"			<i>Sharon Ann Baker</i>	1356	818	16,400	<i>Dumpey syts. Lot 15 Maxey ave.</i>

INDIRECT or MORTGAGEE Index to Real Estate Mortgages — Greenville County, S. C.

REG. U. S. PAT. OFFICE *Chas. M. Catts* County Indexes Since 1888 An Identifying Trade Mark

Open at Proper Tab according to First Letter or Letters of Name and refer to Buff Sub-Index sheet for page reference.


COTT FAMILY NAME INDEX No. 75 © 1949
MADE BY THE COTT INDEX COMPANY, COLUMBUS, OHIO
SOLD BY WALKER, EVANS & COGSWELL CO., CHARLESTON, S.C.

(I)

FILE NUMBER DATE OF RECORD	MORTGAGEES FAMILY NAMES	GIVEN NAMES ABCDEFGH	GIVEN NAMES IJKLMNO	GIVEN NAMES PQRSTUVWXYZ	MORTGAGORS	BOOK	PAGE	Amount	BRIEF DESCRIPTION, LOCATION, ETC. (Not Warranted)
16532 Dec. 29, 1975	Cameron	Brown, Co.			Anne C. Bieller	Re-Record 1356	857	.00 35,050	Mullin Lot 72 Adams Mill Est.
16515 Dec. 29, 1975	"	" "			R. Dale Freeman, et al	1356	883		For mtg. see R.E.M. Book 1340 pg. 356 Assigned to Gov't Nat'l Mtg. Assn. & Corrected mtg. Bk. 1347 pg. 522
"	"	" "			" " " "	1356	883		
16515 Dec. 29, 1975	"	" "			John W. Andrews, et al	1356	884		Assigned to Peoples Saving Bank, Rockville, Conn. - for mtg. see R.E.M. Bk. 1353 pg. 986
"	"	" "			" " " "	1356	884		
16667 Dec. 30, 1975	"	" "			Charles E. Heaton, et al	1356	933	.00 18,800	Easton St, Augusta area Lot 160 meadows ave
16726 Dec. 31, 1975	"	" "			Broadus N. Mills, et al	1357	20	.00 21,700	Easton St Lot 42 Beechwood ave.
16752 Dec. 31, 1975	"	" "			Floyd Meredith Boudette, et al	1357	139		Assigned to The Western & Southern Life Ins. Co. - for mtg. see R.E.M. Book 1352 pg. 796
"	"	" "			" " " "	1357	139		
17109 Jan. 5, 1976	"	" "			Gyverne W. Bulman	1357	390		For mtg. see R.E.M. Book 1257 page 122 Release Lien by Judgment Court No. 6118
17109 Jan. 5, 1976	"	" "			Irven Scott, et al	1357	391		For mtg. see R.E.M. Book 1293 page 495 Release Lien by Judgment Court No. 6115
18027 Jan. 15, 1976	"	" "			Terry E. Standridge, et al	1358	23	.00 26,000	also Per. Credit. Lot 225 Sherwood Forest
18367 Jan. 20, 1976	"	" "			Harvey Kemens, et al	1358	290	.00 34,850	Mullin Lot 76 Adams Mill Est.
18655 Jan. 22, 1976	"	" "			Gloria D. Sanderlin	1358	673		For mtg. see R.E.M. Bk. 1355 pg. 285 assign. to United First Fed. S. Loan.
18917 Jan. 26, 1976	"	" "			Robert J. Carter, et al	1358	895		For mtg. see R.E.M. Bk. 1355 pg. 730 assign. to Nonstock Savings Bank
18918 Jan. 26, 1976	"	" "			Hubert Van Massy	1358	940		For mtg. see R.E.M. Bk. 1356 pg. 265 assign. to Gov't Nat'l Mtg. Assn.

INDIRECT or MORTGAGEE Index to Real Estate Mortgages — Greenville County, S. C.

REG. U. S. PAT. OFFICE *Chas McCott* County Indexes Since 1888
An Identifying Trade Mark

 Open at Proper Tab according to First Letter or Letters of Name and refer to Buff Sub-Index sheet for page reference.

COTT FAMILY NAME INDEX No. 75 © 1949
MADE BY THE COTT INDEX COMPANY, COLUMBUS, OHIO
SOLD BY WALKER, EVANS & COGSWELL CO., CHARLESTON, S.C.

FILE NUMBER DATE OF RECORD	MORTGAGEES FAMILY NAMES	GIVEN NAMES ABCDEFGHIJ	GIVEN NAMES JKLMNO	GIVEN NAMES PQRSTUVWXYZ	MORTGAGORS	BOOK	PAGE	Amount	BRIEF DESCRIPTION, LOCATION, ETC. (Not Warranted)
19058 Jan. 27, 1976	Cameron	Brown, Co.			Ruby M. Wright	1359	07	.00 15,750	"Pleasant Valley, Sec. 1" Lot 117 Pleasant Ridge ave.
19232 Jan. 29, 1976	"	"	"		Harold L. Lopez, et al	1359	109	.00 15,450	ave., Pleasant Valley Lot 345 1/2 lot 344 Pacific
19328 Jan. 29, 1976	"	"	"		David Jerome Hallingsworth	1359	165	.00 24,950	"Cynthiana Sec. 1" Lot 41 Spire Place
19430 Jan. 30, 1976	"	"	"		Timothy K. Smith, et al	1359	257	.00 19,350	Lot 6 "Country Club Ests." for mtg. see R.E.M. Bk. 1350 Pg. 633
19541 Feb. 2, 1976	"	"	"		James Mark Lumblee	1359	483		assign to North Jersey St L. Assn. for mtg. see R.E.M. Bk. 1350 Pg. 899
19500 Feb. 2, 1976	"	"	"		James E. Parker, et al	1359	487		assign. to North Jersey St L. Assn.
19728 Feb. 3, 1976	"	"	"		Mal W. Hargrove, et al	1359	539	.00 33,500	Hampton Terrace, also Dr. Sept Lot 33, Lige Dr. Wade
19663 Feb. 3, 1976	"	"	"		Anthony J. Morgan, et al	1359	494		for mtg. see R.E.M. Bk. 1352 Pg. 41
19674 Feb. 3, 1976	"	"	"		Forrest Kirk Smith	1359	498		assign. to North Jersey St L. Assn. for mtg. see R.E.M. Bk. 1356 Pg. 456
19674 Feb. 3, 1976	"	"	"		Richard H. Flanagan, et al	1359	499		assign. to Flathead Fed. St L. Assn. for mtg. see R.E.M. Bk. 1349 Pg. 791
19730 Feb. 3, 1976	"	"	"		Eduin Ray Gunter, Jr.	1359	520		assign. to North Jersey St L. Assn. for mtg. see R.E.M. Bk. 1349 Pg. 979
19834 Feb. 4, 1976	"	"	"		Clyde J. Ransley, et al	1359	642		assign. to North Jersey St L. Assn. for mtg. see R.E.M. Bk. 1351 Pg. 258
19795 Feb. 4, 1976	"	"	"		Ellen Douglas Kirby, et al	1359	643		assign. to North Jersey St L. Assn. for mtg. see R.E.M. Bk. 1342 Pg. 57
19763 Feb. 4, 1976	"	"	"		James Leroy Whitfield	1359	645		assign. to Cameron Brown Co. for for mtg. see R.E.M. Bk. 1349 Pg. 231
19933 Feb. 5, 1976	"	"	"		Anne C. Bieler	1359	704		assign. to Fed. Nat L. Mtg. Assn. for mtg. see R.E.M. Bk. 1354 Pg. 165 +
"	"	"	"		" " "	1359	704		assign. to United Trust Fed. St L. Assn. Re-Record Bk. 1356 Pg. 857

INDIRECT or MORTGAGEE Index to Real Estate Mortgages — Greenville County, S. C.

REG. U. S. PAT. OFFICE *Chas. McCulloch* County Indexes Since 1888 An Identifying Trade Mark

 Open at Proper Tab according to First Letter or Letters of Name and refer to Buff Sub-Index sheet for page reference.


COTT FAMILY NAME INDEX No. 75 © 1949
MADE BY THE COTT INDEX COMPANY, COLUMBUS, OHIO
SOLD BY WALKER, EVANS & COGSWELL CO., CHARLESTON, S. C.

(5)

FILE NUMBER	MORTGAGEES	GIVEN NAMES	GIVEN NAMES	GIVEN NAMES	MORTGAGORS	BOOK	PAGE	Amount	BRIEF DESCRIPTION, LOCATION, ETC.
DATE OF RECORD	FAMILY NAMES	ABCDEFGH	IJKLMNO	PQRSTUVWXYZ					(Not Warranted)
20264 Feb. 10, 1976	Cameron	Brown, Co.			<i>etal</i> Thomas R. Pittman, Jr.	1359	903	.00 19,300	Woodfield Note. Lot 31 Blue Ridge Dr. Sec. 2
20325 Feb. 11, 1976	"	" "			John Henry Lunsford	1359	965	.00 12,100	"Essex Court" Lot 10 Essex Court
20358 Feb. 11, 1976	"	" "			Judy B. Jureed	1359	978	.00 17,900	Lot 1 Cor. Middleton Lane & Denonshire Rd., Windsor Park maudlin
" "	"	" "			" " "	1359	978		
20387 Feb. 11, 1976	"	" "			John H. Banner, <i>etal</i>	1360	38		For mtg. see R.E.M. Bk. 1026 Pg. 247 assign. to Buffalo Savings Bk.
20414 Feb. 11, 1976	"	" "			Idea Earl Kennedy, et al	1360	54		for mtg. see R.E.M. Bk. 1260 Page 461 Release by Judgment # M-6839
20387 Feb. 11, 1976	"	" "			Mickey L. Burnett	1360	39		for mtg. see R.E.M. Bk. 999 Pg. 477 assign. to Buffalo Savings Bank
20387 Feb. 11, 1976	"	" "			<i>etal</i> alfred C. Matthews, II	1360	39		for mtg. see R.E.M. Bk. 999 Pg. 461 assign. to Buffalo Savings Bank
20387 Feb. 11, 1976	"	" "			John N. Costinias, <i>etal</i>	1360	39		for mtg. see R.E.M. Bk. 1002 Pg. 417 assign. to Buffalo Savings Bank
20387 Feb. 11, 1976	"	" "			Jimmie D. Smith, <i>etal</i>	1360	39		for mtg. see R.E.M. Bk. 1000 Pg. 445 assign. to Buffalo Savings Bank
20387 Feb. 11, 1976	"	" "			Keith J. Marquis, <i>etal</i>	1360	39		for mtg. see R.E.M. Bk. 1002 Pg. 113 assign. to Buffalo Savings Bank
20387 Feb. 11, 1976	"	" "			Robert E. Johnson, Jr. <i>etal</i>	1360	39		for mtg. see R.E.M. Bk. 1000 Pg. 304 assign. to Buffalo Savings Bank
20387 Feb. 11, 1976	"	" "			George W. Wattle	1360	39		for mtg. see R.E.M. Bk. 1015 Pg. 185 assign. to Buffalo Savings Bank
20387 Feb. 11, 1976	"	" "			Bobby J. Brown, <i>etal</i>	1360	39		for mtg. see R.E.M. Bk. 1020 Pg. 579 assign. to Buffalo Savings Bank
20387 Feb. 11, 1976	"	" "			Jack R. Cox, <i>etal</i>	1360	39		for mtg. see R.E.M. Bk. 1000 Pg. 325 assign. to Buffalo Savings Bank
20387 Feb. 11, 1976	"	" "			Richard William Jenkins	1360	40		for mtg. see R.E.M. Bk. 995 Pg. 425 assign. to Buffalo Savings Bank

INDIRECT or MORTGAGEE Index to Real Estate Mortgages — Greenville County, S. C.

() REG. U. S. PAT. OFFICE *Chas. McCott* County Indexes Since 1888 An Identifying Trade Mark

 Open at Proper Tab according to First Letter or Letters of Name and refer to Buff Sub-Index sheet for page reference.

COTT FAMILY NAME INDEX No. 75 © 1949
MADE BY THE COTT INDEX COMPANY, COLUMBUS, OHIO
SOLD BY WALKER, EVANS & COGSWELL CO., CHARLESTON, S.C.

FILE NUMBER DATE OF RECORD	MORTGAGEES FAMILY NAMES	GIVEN NAMES ABCDEFGHIJ	GIVEN NAMES JKLMNO	GIVEN NAMES PQRSTUVWXYZ	MORTGAGORS	BOOK	PAGE	Amount	BRIEF DESCRIPTION, LOCATION, ETC. (Not Warranted)
20387 Feb. 11, 1976	Cameron	Brown, Co.			Dary Thomas Meredith	1360	40		for mtg. see R.E.M. Bk. 995 Pg. 633 assign to Buffalo Savings Bank
20387 Feb. 11, 1976	"	"			Charles N. Blacker, et al	1360	40		for mtg. see R.E.M. Bk. 998 Pg. 497 assign to Buffalo Savings Bank
20387 Feb. 11, 1976	"	"			George W. Ashley, et al	1360	40		for mtg. see R.E.M. Bk. 1006 Pg. 425 assign to Buffalo Savings Bank
20387 Feb. 11, 1976	"	"			Gene M. Wagner	1360	40		for mtg. see R.E.M. Bk. 1026 Pg. 267 assign to Buffalo Savings Bank
20387 Feb. 11, 1976	"	"			John C. Wyatt, et al	1360	40		for mtg. see R.E.M. Bk. 997 Pg. 389 assign to Buffalo Savings Bank
20387 Feb. 11, 1976	"	"			Brian A. Lowe, et al	1360	41		for mtg. see R.E.M. Bk. 996 Pg. 41 assign to Buffalo Savings Bank
20387 Feb. 11, 1976	"	"			Johnny R. Brooks	1360	41		for mtg. see R.E.M. Bk. 997 Pg. 421 assign to Buffalo Savings Bank
20387 Feb. 11, 1976	"	"			Tony H. Clark, et al	1360	40		for mtg. see R.E.M. Bk. 997 Pg. 431 assign to Buffalo Savings Bank
20637 Feb. 11, 1976	"	"			John E. Greene, et al	1360	40		for mtg. see R.E.M. Bk. 1000 Pg. 439 assign to Buffalo Savings Bank
20637 Feb. 13, 1976	"	"			Edward A. Goldsmith	1360	271		for mtg. see R.E.M. Bk. 1310 Page 147 Release by Judgment Roll #76-86
20637 Feb. 13, 1976	"	"			Edward A. Goldsmith	1360	270		for mtg. see R.E.M. Bk. 1310 Page 150 Release by Judgment Roll #76-86
21092 Feb. 13, 1976	"	"			William Joseph Jaillette, et al	1360	269		for mtg. see R.E.M. Bk. 1059 Page 351 Release by Judgment Roll #76-86
21224 Feb. 20, 1976	"	"			Ronald W. Hall, et al	1360	575	17.40	Lot 38 Franklin Ave. also Mr. Propt.
21322 Feb. 20, 1976	"	"			Joseph Butler Stevens, et al	1360	647	17.50	Lot 1 Laurel St. James Ave.
21376 Feb. 23, 1976	"	"			Ramon A. Lineda	1360	697	22,400	Lot 3 + St. lot 2 Essex Court
Feb. 24, 1976	"	"			John Henry Lunsford	Re-Record 1360	783	12,100	Lot 10 Essex Ct.

INDIRECT or MORTGAGEE Index to Real Estate Mortgages — Greenville County, S. C.

REG. U. S. PAT. OFFICE *Chas McCott* County Indexes Since 1888
An Identifying Trade Mark

 Open at Proper Tab according to First Letter or Letters of Name and refer to Buff Sub-Index sheet for page reference.

COTT FAMILY NAME INDEX No. 75 © 1949
MADE BY THE COTT INDEX COMPANY, COLUMBUS, OHIO
SOLD BY WALKER, EVANS & COGSWELL CO., CHARLESTON, S.C.

(K)

FILE NUMBER DATE OF RECORD	MORTGAGEES FAMILY NAMES	GIVEN NAMES ABCDEFGH	GIVEN NAMES IJKLMNO	GIVEN NAMES PQRSTUVWXYZ	MORTGAGORS	BOOK	PAGE	Amount	BRIEF DESCRIPTION, LOCATION, ETC. (Not Warranted)
21537 Feb. 25 1976	Cameron	Brown, Co.			<i>et al</i> Jerry E. Standridge	1360	886		assign to the western & son. Life Ins. Co. for mtg. see REM BK. 1358 pg. 231
"	"	"			" " "	1360	886		
21843 Feb. 27 1976	"	"			<i>et al</i> Charles medicus	1361	143	58,750	Hollyvale Lot 37 Timber Lane,
22085 Mar. 2, 1976	"	"			<i>et al</i> Nancy P. Bennett, Jr.	1361	350	8,900	Lot 7 Ballenger St. (omit 57)
22137 Mar. 2, 1976	"	"			<i>et al</i> John Hamrick Limb	1361	366	28,300	Richmond Hills, Sec. II Lot 18 Portmouth Dr.
22257 Mar. 3 1976	"	"			<i>et al</i> Charles Joseph Davis	1361	487	23,000	"Bellingham" Dr. also hi. prop. Lot 122 Broadmore Rd. Sec II
22282 Mar. 3, 1976	"	"			<i>et al</i> Walter Clyde Sewell, Jr.	1361	507	31,500	"Lockwood Hgts" also hi. prop. Lot A Sec. 3 Lula Lane
22401 Mar. 4, 1976	"	"			<i>et al</i> Eugene Hemhill	1361	563	8,200	Lot 9 Cor. Jougail Lane (Oakville Lane) + add.
"	"	"			" "	1361	563		Jaylors Bridge Rd. Subd. of Columbia Insult. Co.
"	"	"			" "	1361	563		
22648 Mar. 8, 1976	"	"			The Ervin Company	1361	892		Release 33.00 acres on Miller Rd. & Oak Hill Dr. - for mtg. see REM Book 1325 pg. 17
"	"	"			" " "	1361	892		Chick Hgts. also hi. prop. H. Lot 2 Bushy creek Rd.
22677 Mar. 8 1976	"	"			<i>et al</i> Herman Allan Waddell	1361	841	25,500	Highland, East! Lot 17 Vantage ave. E.
22622 Mar. 8 1976	"	"			Kenneth Robert Thurston	1361	799	18,500	
22843 Mar. 9 1976	"	"			<i>et al</i> Jerry E. Smith	1361	926	26,050	Lot 17 Pleasant Dr. Mauldin
22854 Mar. 10 1976	"	"			<i>et al</i> Charles L. Fickett	1362	88		In mtg. see REM Book 1151 page 551 Released Lien by Judgment No. 87-585

INDIRECT or MORTGAGEE Index to Real Estate Mortgages — Greenville County, S. C.

() REG. U. S. PAT. OFFICE *Chas. McCott* County Indexes Since 1888 An Identifying Trade Mark


 Open at Proper Tab according to First Letter or Letters of Name and refer to Buff Sub-Index sheet for page reference.

COTT FAMILY NAME INDEX No. 75 © 1949
MADE BY THE COTT INDEX COMPANY, COLUMBUS, OHIO
SOLD BY WALKER, EVANS & COGSWELL CO., CHARLESTON, S.C.

FILE NUMBER DATE OF RECORD	MORTGAGEES FAMILY NAMES	GIVEN NAMES ABCDEFGHIH	GIVEN NAMES IJKLMNO	GIVEN NAMES PQRSTUVWXYZ	MORTGAGORS	BOOK	PAGE	Amount	BRIEF DESCRIPTION, LOCATION, ETC. (Not Warranted)
22854 Mar. 10, 1976	Cameron	Brown, Co.			Hugh Michael Drake <i>by atty-in-part J. L. Birdsworthy</i>	1362	89		#76-684 - 1st mtg. see REM bk 1195 pg 357 Release Lien by Judgment Roll
22854 Mar. 10, 1976	"	"	"		John Thomas Wilson Jr. <i>et al</i>	1362	90		1st mtg. see REM bk. 1237 pg 13 Release Lien by Judgment Roll #76-683
23241 Mar. 12, 1976	"	"	"		Samuel L. Carter	1362	245	26,050	3 Lots Dunham Bridge Rd. " Farms" also Pers. Prop.
23574 Mar. 12, 1976	"	"	"		Curtis Owens, et al	1362	548	15,900	Lot 153, Fresh Meadow Rd. Bata 2p
23580 Mar. 12, 1976	"	"	"		John R. Scarfe, et al	1362	560	20,000	Tract = .92 Acres State Park Rd.
23835 Mar. 19, 1976	"	"	"		Billy John Mills	1362	734	18,000	Lot 15 Chick Springs
23934 Mar. 19, 1976	"	"	"		Stine D. Barbare, et al	1362	763	11,600	D. 29 acre
23958 Mar. 22, 1976	"	"	"		James E. Hayes, et al	1362	999		1st mtg. see REM bk. 1229 pg 288 Release Lien by Judgment Roll #76-400
23958 Mar. 22, 1976	"	"	"		Serry Brooks <i>et al</i>	1363	5		1st mtg. see REM bk. 1203 pg 493 Release Lien by Judgment Roll #76-586
24044 Mar. 22, 1976	"	"	"		Eddie Wilton Freeman Jr.	1362	986	25,000	St. Mary, also Pers. Prop. Lot, R/W D. C. Hwy. #418
24143 Mar. 23, 1976	"	"	"		Daniel J. Richards <i>et al</i>	1363	11	14,950	anci housing sub. D. mill 2p Lot 124 Rutledge ave. Saus
24163 Mar. 23, 1976	"	"	"		William C. Blackman	1363	21	38,950	Mountainbrook, also Pers. Prop. Lot 4 Bridle Path Lane
24178 Mar. 23, 1976	"	"	"		Latrel L. Crouch, et al	1363	31	13,900	Oxford Est. D. ptt. H. Lot 33 Coralines St.
24290 Mar. 24, 1976	"	"	"		Charles Elton Butler, et al	1363	196		1st mtg. see REM bk. 1354 pg 6 Assign to Gov't Nat'l Mtg. Assn.
24353 Mar. 24, 1976	"	"	"		Harvey Newton, et al	1363	204		1st mtg. see REM bk. 1358 pg 250 Assign to Gov't Nat'l Mtg. Assn.
24671 Mar. 29, 1976	"	"	"		James P. Kay	1363	420	15,300	Lot 34 Stonewood

INDIRECT or MORTGAGEE Index to Real Estate Mortgages — Greenville County, S. C.

REG. U. S. PAT. OFFICE *Chas McCott* County Indexes Since 1888
An Identifying Trade Mark

 Open at Proper Tab according to First Letter or Letters of Name and refer to Buff Sub-Index sheet for page reference.


COTT FAMILY NAME INDEX No. 75 © 1949
MADE BY THE COTT INDEX COMPANY, COLUMBUS, OHIO
SOLD BY WALKER, EVANS & COGSWELL CO., CHARLESTON, S.C.

(2)

FILE NUMBER DATE OF RECORD	MORTGAGEES FAMILY NAMES	GIVEN NAMES ABCDEFGH	GIVEN NAMES IJKLMNO	GIVEN NAMES PQRSTUVWXYZ	MORTGAGORS	BOOK	PAGE	Amount	BRIEF DESCRIPTION, LOCATION, ETC. (Not Warranted)
24829 Mar. 30, 1976	Cameron	Brown Co.			<i>etal</i> George Patrick Thonelung	1363	559	.00 29,500	<i>Estp.</i> Lot 229 add. #1 South Forest
25156 April 1, 1976	"	" "			Mae W. Hargrove	1363	940	} Assigned to New Bedford Fine Center Savings Bank - for mtg. see Rem Bk. 1359 pg. 539	
"	"	" "			" " "	1363	940		
25265 Apr. 2, 1976	"	" "			<i>etal</i> Stevan H. McAlister	1363	963		.00 26,900
25278 April 2, 1976	"	" "			Carl Edward Foster, <i>etal</i>	1363	947	.00 815	for mtg. see Rem Bk. 1356 pg. 815
25279 April 2, 1976	"	" "			Carl Edward Foster, <i>etal</i>	1364	67	.00 815	Assigned to First Union Nat'l Bk. 920 for mtg. see Rem Bk. 1356 pg. 815
25663 April 6, 1976	"	" "			John Hamrick Link, <i>etal</i>	1364	307	} Assigned to New Bedford Fine Center Savings Bank - for mtg. see Rem Bk. 1361 pg. 366	
"	"	" "			" " "	1364	307		
25618 Apr. 6, 1976	"	" "			<i>etal</i> Keyward Williams	1364	256	.00 9,600	Spinselt Plant Lot 69 Subd. Albany Mills
25719 Apr. 7, 1976	"	" "			Alan R. Smoke, <i>etal</i>	1364	344	.00 17,900	"S. Forest Est." Lot 109 Stratford Rd.
25719 Apr. 7, 1976	"	" "			Clara M. Pence, <i>etal</i>	1364	350	.00 17,400	for mtg. see Rem Bk. 1362 pg. 245 Assigned to Carnegie Mellon South.
25813 April 8, 1976	"	" "			Sammy L. Carter, <i>etal</i>	1364	474	.00 245	for mtg. see Rem Bk. 1362 pg. 245 Assigned to First Nat'l Mtg. Assn.
25814 April 8, 1976	"	" "			Sammy L. Carter, <i>etal</i>	1364	473	} Assigned to North Jersey Nat'l Assn. - for mtg. see Rem Bk. 1351 pg. 744 - see Rem Bk. 1352 pg. 20	
26083 April 12, 1976	"	" "			David L. Boston, <i>etal</i>	1364	685		
"	"	" "			" " "	1364	675	.00	Sec. 2 South St.
26445 Apr. 14, 1976	"	" "			Boyce R. Stover, <i>etal</i>	1364	859	.00 17,400	Lot 162 Helen Dr. Rockvale

INDIRECT or MORTGAGEE Index to Real Estate Mortgages — Greenville County, S. C.

() REG. U. S. PAT. OFFICE *Chas McCath* County Indexes Since 1888 An Identifying Trade Mark


 Open at Proper Tab according to First Letter or Letters of Name and refer to Buff Sub-Index sheet for page reference.

COTT FAMILY NAME INDEX No. 75 © 1949
MADE BY THE COTT INDEX COMPANY, COLUMBUS, OHIO
SOLD BY WALKER, EVANS & COGSWELL CO., CHARLESTON, S.C.

FILE NUMBER	MORTGAGEES	GIVEN NAMES	GIVEN NAMES	GIVEN NAMES	MORTGAGORS	BOOK	PAGE	Amount	BRIEF DESCRIPTION, LOCATION, ETC.
DATE OF RECORD	FAMILY NAMES	ABCDEFGHIJ	IJKLMNO	PQRSTUVWXYZ					(Not Warranted)
26489 Apr. 14, 1976	Cameron	Brown Co.			<i>sta</i> Jerry L. Thompson	1364	868	.00 17,900	Kenmore Dr. Lot 601 Dumont ave. + Blk B
26551 Apr. 15, 1976	"	" "			<i>sta</i> Gar a. Hatchell	1364	989	.00 25,050	Lot 1 Hughes Hpts. Chapman Hpts. also Dr. Prop.
26645 Apr. 16, 1976	"	" "			Donald E. Wyath	1365	35	.00 17,950	Lot 19 Eastview Dr. Apr 17 1976
27063 Apr. 21, 1976	"	" "			<i>sta</i> James B. Lewis	1365	451	.00 20,350	Lot 34 Queens St. Kings Hawthornwood St. Sun
27074 Apr. 21, 1976	"	" "			<i>sta</i> Jack J. Kirkland, Jr.	1365	504	.00 19,800	Lot 1 Yorktown Dr.
27293 Apr. 23, 1976	"	" "			Diana Fisher	1365	644	.00 14,300	Lot 1 Yorktown Dr.
27321 Apr. 23, 1976	"	" "			Joseph B. Smith, Jr.	1365	677	.00 11,700	Lot 1 Yorktown Dr.
27500 Apr. 23, 1976	"	" "			Walden Cook, <i>sta</i>	1365	701	.00 11,700	Lot 215 Yorktown Dr. 76-3978 Est.
27747 Apr. 26, 1976	"	" "			" " "	✓	✓	✓	fixtures - Lot # 215 S. Forest
27747 Apr. 28, 1976	"	" "			David R. Holmes	1365	711		Lot 215 Yorktown Dr.
27747 Apr. 28, 1976	"	" "			Edward Nelson	1365	711		Lot 215 Yorktown Dr.
27747 Apr. 28, 1976	"	" "			Wayne J. Boyle	1365	711		Lot 215 Yorktown Dr.
27747 Apr. 28, 1976	"	" "			Leland D. Davis	1365	711		Lot 215 Yorktown Dr.
27747 Apr. 28, 1976	"	" "			Phillip J. Williams	1365	711		Lot 215 Yorktown Dr.
27747 Apr. 28, 1976	"	" "			Richard A. Smith	1365	711		Lot 215 Yorktown Dr.

INDIRECT or MORTGAGEE Index to Real Estate Mortgages — Greenville County, S. C.

REG. U. S. PAT. OFFICE *Chas McCobb* County Indexes Since 1888
An Identifying Trade Mark

 Open at Proper Tab according to First Letter or Letters of Name and refer to Buff Sub-Index sheet for page reference.

COTT FAMILY NAME INDEX No. 75 © 1949
MADE BY THE COTT INDEX COMPANY, COLUMBUS, OHIO
SOLD BY WALKER, EVANS & COGSWELL CO., CHARLESTON, S.C.

(37)

FILE NUMBER DATE OF RECORD	MORTGAGEES FAMILY NAMES	GIVEN NAMES ABCDEFGHIJ	GIVEN NAMES KLMNO	GIVEN NAMES PQRSTUVWXYZ	MORTGAGORS	BOOK	PAGE	Amount	BRIEF DESCRIPTION, LOCATION, ETC. (Not Warranted)
27750 April 28, 1976	Cameron -	Brown Co.			Phillip J. Wittley, et al	1366	90		Assigned to Serial Fed. A. & L. Loan of Delaware - for mty. see R Em Book 1344 pg. 671
" " " "	"	"			" " "	1366	90		
27750 Apr 28, 1976	"	"			Richard N. Ginter, et al	1366	91		Delaware, for mty. see Ch. 1237 pg. 478 Assigned to Serial Fed. A. & L. Loan of
27807 Apr. 28, 1976	"	"			Patricia L. Crowell, et al	Re-Record 1366	154	13,900	
" " " "	"	"			" " " "	Re-Record 1366	154		see Ch. 9 of 1363 pg. 31. Lot 33
27807 Apr. 28, 1976	"	"			Louise R. Stone, et al	Re-Record 1366	157	17,450	Caroline St. 2nd & 3rd St. Ch. 11
" " " "	"	"			" " " "	Re-Record 1366	157		Correct. mty. for original mty.
27948 Apr. 28, 1976	"	"			John D. Jones, et al	1366	219	25,150	see Ch. 9 of 1364 pg. 357. Lot 162 Hollow Ln. Backside, see Ch. 11
28053 Apr. 30, 1976	"	"			James W. Jones, Jr. et al	1366	413	18,500	Lot 134 S. Forest East.
" " " "	"	"			" " " "	1366	413		Lot 102 Cor. Broad & Vista Blvd. & Sub White Lane "d" per Hwy. Name ditto
28295 May 3, 1976	"	"			Marion Harris, et al	1366	653	205,200	137.61 acres
28344 May 4, 1976	"	"			John M. Cox, Jr. et al	1366	665	28,700	see Ch. 9 of 1364 Lot 197 in Colonial Mills
28459 May 5, 1976	"	"			First Southern Investment Co. Inc.	1366	750		Assigned to Serial Fed. A. & L. Loan of N. Y. City - for mty. see R Em Book 1247 pg. 122
" " " "	"	"			" " " "	1366	750		
28459 May 5, 1976	"	"			First Southern Investment Co. Inc.	1366	751		Assigned to Serial Fed. A. & L. Loan of N. Y. City - for mty. see R Em Book 1247 pg. 485
" " " "	"	"			" " " "	1366	751		

INDIRECT or MORTGAGEE Index to Real Estate Mortgages — Greenville County, S. C.

REG. U. S. PAT. OFFICE *Chas. McCulloch* County Indexes Since 1888 An Identifying Trade Mark


Open at Proper Tab according to First Letter or Letters of Name and refer to Buff Sub-Index sheet for page reference.

COTT FAMILY NAME INDEX No. 75 © 1949
MADE BY THE COTT INDEX COMPANY, COLUMBUS, OHIO
SOLD BY WALKER, EVANS & COGSWELL CO., CHARLESTON, S. C.

FILE NUMBER DATE OF RECORD	MORTGAGEES FAMILY NAMES	GIVEN NAMES ABCDEFGHIH	GIVEN NAMES IJKLMNO	GIVEN NAMES PQRSTUVWXYZ	MORTGAGORS	BOOK	PAGE	Amount	BRIEF DESCRIPTION, LOCATION, ETC. (Not Warranted)
28453 May 5, 1976	Cameron - Brown Co.				James J. Hunter, et al	1366	739	.00 21,300	Kings Court Lot 12 Applebury Dr. See mtg. on RE in bk. 1340 pg. 734 Assigned to Cam. Brown Co.
28644 May 6, 1976	"	"	"	"	Billy John Miller	1366	821		Assigned to Cam. Brown Co. See mtg. on RE in bk. 1340 pg. 352 4th recorded bk. 1377 pg. 522
28644 May 6, 1976	"	"	"	"	R. Jane Freeman et al	1366	893		Assigned to Cam. Brown Co. See mtg. on RE in bk. 1340 pg. 352 4th recorded bk. 1377 pg. 522
29426 May 14, 1976	"	"	"	"	Lawrence R. Campbell, et al	1361	532	18,710	Lot 18 Jergen Ave. Tulle Mills, Ga. 142
29434 May 17, 1976	"	"	"	"	Bobby C. Block, et al	1367	522	21,877	Lot 17, E. Jernigan Blvd
29663 May 17, 1976	"	"	"	"	Thomas M. Pitt, et al	1367	522	7,000	Lot 17, E. Jernigan Blvd
29663 May 17, 1976	"	"	"	"	James T. Pitt, et al	1367	522	20,100	Lot 17, E. Jernigan Blvd
29663 May 17, 1976	"	"	"	"	James T. Pitt, et al	1367	522	1,000	Lot 17, E. Jernigan Blvd
30075 May 20, 1976	"	"	"	"	John Robert Samps, et al	1368	14	22,500	Lot 5, Lowrey St. also per page
30223 May 21, 1976	"	"	"	"	Laurence Edward Hunter, et al	1368	210	14,700	Quincyville Village, Sec 3 Lot 50 (17 Allen Ave.)
30369 May 24, 1976	"	"	"	"	Loren L. Head, et al	1368	310	19,900	Lot 25, Texas Ave. Highland
31072 June 1, 1976	"	"	"	"	Vera B. Crosby, et al	1368	929	26,900	Lot 198 Union Park, also
31728 June 7, 1976	"	"	"	"	Raphael W. Strickland	1369	574		See mtg. on RE in bk. 1353 pg. 630 Assigned to Cam. Brown Co.
31728 June 7, 1976	"	"	"	"	Johnny Abbott, et al	1369	574		See mtg. on RE in bk. 1353 pg. 233 Assigned to Cam. Brown Co.
31728 June 7, 1976	"	"	"	"	Kenneth Lewis Spelts, et al	1369	574		See mtg. on RE in bk. 1354 pg. 380 Assigned to Cam. Brown Co.

INDIRECT or MORTGAGEE Index to Real Estate Mortgages — Greenville County, S. C.

REC. U. S. PAT. OFFICE *Chas McCott* County Indexes Since 1888 An Identifying Trade Mark

 Open at Proper Tab according to First Letter or Letters of Name and refer to Buff Sub-Index sheet for page reference.


COTT FAMILY NAME INDEX No. 75 © 1949
MADE BY THE COTT INDEX COMPANY, COLUMBUS, OHIO
SOLD BY WALKER, EVANS & COGSWELL CO., CHARLESTON, S. C.

(7)

FILE NUMBER DATE OF RECORD	MORTGAGEES FAMILY NAMES	GIVEN NAMES ABCDEFGH	GIVEN NAMES IJKLMNO	GIVEN NAMES PQRSTUVWXYZ	MORTGAGORS	BOOK	PAGE	Amount	BRIEF DESCRIPTION, LOCATION, ETC. (Not Warranted)
31728 June 7, 1976	Cameron-Brown	Co.			Wallace A. Clark, et al	1369	574		For mtg. on R.E.M. Bk. 1350 pg. 895 Assigned to Cameron-Brown Co.
32178 June 10, 1976	"	"			David M. Garrett, et al	1369	834	28,050	Ed. near their Lot 1 American Legion
32223 June 10, 1976	"	"			Jerry Randall Lowell, et al	1369	858	17,450	High Sec. 2 South of Lot 103 DeForest St. Belmont
32240 June 10, 1976	"	"			James Milton Mayes	1369	865	38,500	Seven Oaks, also on High St. Lot 58 Edwards Mill Rd.
32297 June 11, 1976	"	"			Carlton M. Jean, et al	1369	965	30,200	Sec. 4 Lot 240 Orchard acres
32343 June 11, 1976	"	"			Lynda H. Leese, et al	1370	1	22,250	Shille St. Lot 99 Louder Mill Rd.
32474 June 14, 1976	"	"			Christopher R. Gray	1370	116	24,150	Lots 48 + 49 Kennedy Park
32655 June 15, 1976	"	"			Eugene Nembrace, et al	1370	234		For mtg. on R.E.M. Bk. 1361 pg. 563 Assigned to Fed. Nat'l Mtg. Assn.
32804 June 16, 1976	"	"			John Earl Banning	1370	403	19,500	Cathlamet Sec. 1 Lot 54 Third Day St.
33006 June 18, 1976	"	"			Herman M. Clintock	1370	735		For mtg. on R.E.M. Bk. 1314 pg. 966 Release lien by Judgment Case # 76-1817
33006 June 18, 1976	"	"			James B. Bailey, et al	1370	736		For mtg. on R.E.M. Bk. 1312 pg. 183 Release lien by Judgment Case # 76-1574
33006 June 18, 1976	"	"			Nector M. Morin, et al	1370	742		For mtg. on R.E.M. Bk. 1176 pg. 611 Release lien by Judgment Case # 76-1705
33299 June 21, 1976	"	"			Lacy P. Bassett, Jr.	1370	873		For mtg. on R.E.M. Bk. 1361 pg. 350 Assigned to Fed. Nat'l Mtg. Assn.
33286 June 21, 1976	"	"			Alvin P. Miller, et al	1370	783	24,150	See mtg. Lot 2 Thompson Lane
33429 June 22, 1976	"	"			Milford Blyn Bryan, et al	1370	897		For mtg. on R.E.M. Bk. 1365 pg. 451 Assigned to First Union Nat'l Bk. of S.C.
33429 June 22, 1976	"	"			Milford Blyn Bryan, et al	1370	981		For mtg. on R.E.M. Bk. 1365 pg. 451 Assigned to Fed. Nat'l Mtg. Assn.

INDIRECT or MORTGAGEE Index to Real Estate Mortgages — Greenville County, S. C.

() REG. U. S. PAT. OFFICE *Chas McCath* County Indexes Since 1888 An Identifying Trade Mark

 Open at Proper Tab according to First Letter or Letters of Name and refer to Buff Sub-Index sheet for page reference.

COTT FAMILY NAME INDEX No. 75 © 1949
MADE BY THE COTT INDEX COMPANY, COLUMBUS, OHIO
SOLD BY WALKER, EVANS & COGSWELL CO., CHARLESTON, S.C.

FILE NUMBER DATE OF RECORD	MORTGAGEES FAMILY NAMES	GIVEN NAMES ABCDEFGHIJ	GIVEN NAMES JKLMNO	GIVEN NAMES PQRSTUVWXYZ	MORTGAGORS	BOOK	PAGE	Amount	BRIEF DESCRIPTION, LOCATION, ETC. (Not Warranted)
33546 June 23, 1976	Cameron Brown	Co,			<i>Antia C. Copfield, et al</i>	1371	21	15,500 ^{.00}	Pl. lots 25 & 26 Alabama ave. See mtg. see Rem bk 1300 pg. 21
33658 June 24, 1976	"	"			<i>William C. Blackman</i>	1371	187		Assigned to Langford Swamp Blk Est.
33637 June 24, 1976	"	"			<i>Jean Robinson</i>	1371	179	13,400 ^{.00}	Lot 50 Caroline St. Oxford
33784 June 25, 1976	"	"			<i>Sheryl C. Heer</i>	1371	225	18,550 ^{.00}	Pl. lots 6, 7, & 8 Hillcrest Dr.
33808 June 25, 1976	"	"			<i>Thomas Cooper Sanford</i>	1371	321		In mtg. see Rem bk 1236 pg. 243 Release lien by judgment & call #76-2086
33889 June 28, 1976	"	"			<i>James J. Hunter, et al</i>	1371	430		See mtg. see Rem bk 1300 pg. 731 assign. to Fed. Nat'l mtg. assoc.
34094 June 29, 1976	"	"			<i>Michael Alan Nugum</i>	1371	482	26,500 ^{.00}	Mauldin, also 1st. apt. Lot 33 Mantleline, Sec. 2
34206 June 30, 1976	"	"			<i>John Robert Sams</i>	1371	695		In mtg. see Rem bk 1308 pg. 14 Assigned to Fed. Nat'l mtg. assoc.
336 July 2, 1976	"	"			<i>William Robert Boyd</i>	1371	712	23,700 ^{.00}	Pl. E 200 1st. apt. Lot 7 Rust me. Rust Circle
711 July 20, 1976	"	"			<i>Deborah A. Davis</i>	1372	147		In mtg. see Rem bk 1420 pg. 256 Assigned to First Nat'l mtg. assoc.
685 July 8, 1976	"	"			<i>Robert Von Manning</i>	1372	330		In mtg. see Rem bk 1420 pg. 256 Assigned to First Nat'l mtg. assoc.
908 July 9, 1976	"	"			<i>Larry B. Hilliard, et al</i>	1372	28	30,000 ^{.00}	1st - Richard Hills, Sec. 2
1045 July 12, 1976	"	"			<i>Thomas E. Hartman</i>	1372	503	24,500 ^{.00}	1st - 1st & 10 1/2 S. 1st St.
1063 July 12, 1976	"	"			<i>John Albert Bell</i>	1372	509	23,000 ^{.00}	1st - 1st & 10 1/2 S. 1st St.
1146 July 14, 1976	"	"			<i>Lorraine B. Spivey</i>	1372	703	19,400 ^{.00}	1st - 1st & 10 1/2 S. 1st St.
1116 July 15, 1976	"	"			<i>Dwight A. Sharp, et al</i>	1372	710	23,750 ^{.00}	1st - 1st & 10 1/2 S. 1st St. Lot 43 Cherry, near 1st.

INDIRECT or MORTGAGEE Index to Real Estate Mortgages — Greenville County, S. C.

REG. U. S. PAT. OFFICE *Chas. McCall* County Indexes Since 1888 An Identifying Trade Mark

Open at Proper Tab according to First Letter or Letters of Name and refer to Buff Sub-Index sheet for page reference.


COTT FAMILY NAME INDEX No. 75 © 1949
MADE BY THE COTT INDEX COMPANY, COLUMBUS, OHIO
SOLD BY WALKER, EVANS & COGSWELL CO., CHARLESTON, S.C.

(0)

FILE NUMBER DATE OF RECORD	MORTGAGEES FAMILY NAMES	GIVEN NAMES ABCDEFGH	GIVEN NAMES IJKLMNO	GIVEN NAMES PQRSTUVWXYZ	MORTGAGORS	BOOK	PAGE	Amount	BRIEF DESCRIPTION, LOCATION, ETC. (Not Warranted)
1561 Jul. 16, 1976	Cameron	Brown Co.			<i>et al</i> Johnny Earl Center	1372	912	19,400	<i>Paris mtn. St.</i> Pt. lot 8 Highway acres
1755 Jul. 19, 1976	"	"			Carlton M. Jean, <i>et al</i>	1373	52	30,200	Lot 240 orchard acres sec. 4
"	"	"			" " " "	1373	52		Correct. mtg. for orig. see R.E.M. Bk. 1369 Pg. 905
1951 July 20, 1976	"	"			<i>et al</i> Ervin Eugene Nalley	1373	239		76-2613 part of sub Em Bk. 1214 pg. 73 Release in by Judgment Race to
2424 Jul. 26, 1976	"	"			Leroy Smith, <i>et al</i>	1373	579	37,300	"Belle Meade" Lot 227 Pine creek Dr., sec. 3
2420 Jul. 26, 1976	"	"			Malcolm A. Leopard, Jr.	1373	598	26,000	Bk. C. "Hughes Note," Pt. lots 6 & 7 W. Parker Rd.
2511 July 27, 1976	"	"			<i>et al</i> James Walter Magee	1373	824		Bk. - for mtg. sub Em Bk. 1369 pg. 805 Assigned to Union Warren Savings
2755 Jul. 28, 1976	"	"			Henry Wade Shry, <i>et al</i>	1373	885	15,850	"Pleasant Valley" Pt. lots 245 & 246 Longhill St.
2975 Jul. 30, 1976	"	"			Richard S. Pearl, <i>et al</i>	1374	161	39,000	Tr. Property Lot 25 "Hathwood" also
3160 Aug 2, 1976	"	"			Delbert E. Carlson, <i>et al</i>	1374	233	23,950	Lot 232, Elizabeth Dr. for mtg. see R.E.M. Bk. 1367 pg. 736
3297 Aug. 3, 1976	"	"			<i>et al</i> James P. Carter II	1374	452		Assigned to The Savings Bank of Newport
3393 Aug 4, 1976	"	"			<i>et al</i> Jerry Randall Power	1374	484		for mtg. see R.E.M. Bk. 1369 pg. 858 Assigned to Union Warren Savings Bank
3567 Aug. 5, 1976	"	"			<i>et al</i> Frederick W. Smith	1374	593	23,150	Lot 20 Wadry Dale, sec. 2
3519 Aug. 5, 1976	"	"			John D. Jones, <i>et al</i>	1374	628		Assigned to The Western & Son Life Ins. Co. - for mtg. see R.E.M. Bk. 1366 pg. 219
3650 Aug. 6, 1976	"	"			<i>et al</i> Boyce D. Stanley	1374	655	16,150	North acres Lot 15 N. acres Dr. (real. cr.)

INDIRECT or MORTGAGEE Index to Real Estate Mortgages — Greenville County, S. C.

REG. U. S. PAT. OFFICE *Chas. McCott* County Indexes Since 1888
An Identifying Trade Mark


 Open at Proper Tab according to First Letter or Letters of Name and refer to Buff Sub-Index sheet for page reference.

COTT FAMILY NAME INDEX No. 75 © 1949
MADE BY THE COTT INDEX COMPANY, COLUMBUS, OHIO
SOLD BY WALKER, EVANS & COGSWELL CO., CHARLESTON, S. C.

FILE NUMBER DATE OF RECORD	MORTGAGEES FAMILY NAMES	GIVEN NAMES ABCDEFGH	GIVEN NAMES IJKLMNO	GIVEN NAMES PQRSTUWXYZ	MORTGAGORS	BOOK	PAGE	Amount	BRIEF DESCRIPTION, LOCATION, ETC. (Not Warranted)
3677 aug. 6, 1976	Cameron	Brown Co.			<i>etal</i> William Allen Miles	1374	691	.00 26,950	Fairview Community Lot = 3.9 ac. Wether Road Point Place
3814 aug. 9, 1976	"	" "			<i>etal</i> Robert Joseph Warts (<i>Na Malcolm aticus Leopard, Jr.</i>)	1374	739	.00 17,500	Lot 19 Bayne Dr. "View"
4117 aug. 12, 1976	"	" "			Malcolm A. Leopard, Jr.	1375	253	.00 26,000	Conced. mtg. For orig. see R.E.M. Bk. 1373 Pg. 599. Pt. late 617 W. Parker Rd. R.E.C. "Hughes 27th."
"	"	" "			" " " "	1375	253	.00	reced" also see Prop.
4263 aug. 13, 1976	"	" "			Bobby D. Fletcher	1375	316	.00 23,950	Lot 105 Nalley Dr. "Augusta"
4371 aug. 13, 1976	"	" "			Nattie N. Mitchell	1375	396	.00 16,500	Allen - D. & S. Park Lot 46 W. W. W. Road - W.W.
4485 Aug 16, 1976	"	" "			Lawrence Edward Turner, Jr.	1375	563	.00	See mtg. on R.E.M. Bk. 1368 pg. 210 Assigned to Fed. Nat'l Mtg. Assn.
4542 aug. 16, 1976	"	" "			Curtis C. Copfield, <i>etal</i>	1375	523	.00 15,500	Conced. mtg. For orig. see R.E.M. Bk. 1371 Pg. 21. Part late 25 x 26 Alabama ave.
"	"	" "			" " " "	1375	523	.00	See mtg. on R.E.M. Bk. 1368 pg. 310 Assigned to Fed. Nat'l Mtg. Assn.
4898 Aug 19, 1976	"	" "			Lawren L. Head, <i>et al</i>	1375	795	.00	#76-2976 for mtg. on R.E.M. Bk. 1361 pg. 403
5158 Aug 23, 1976	"	" "			Paul Frank Allen	1376	55	.00	Reborn Lm by Judgment Law
5112 aug. 23, 1976	"	" "			Laurence D. Evans <i>etal</i>	1375	966	.00 20,250	Lot. Cor. S. Dale Dr. & Gilliam
5518 aug. 26, 1976	"	" "			Charles Andrew Baldwin <i>etal</i>	1376	281	.00 14,500	Lot 12
5691 aug. 27, 1976	"	" "			Nattie N. Mitchell	1376	447	.00 16,500	Conced. mtg. For orig. see R.E.M. Bk. 1375 Pg. 396. Lot 46 W. W. W. Road W. W. W. Road - W.W.
"	"	" "			" " " "	1376	447	.00	See mtg. on R.E.M. Bk. 1366 pg. 665 Assigned to Fed. Nat'l Mtg. Assn.
5685 Aug. 27, 1976	"	" "			John M. Cox, Jr. <i>et al</i>	1376	507		

INDIRECT or MORTGAGEE Index to Real Estate Mortgages — Greenville County, S. C.

REG. U. S. PAT. OFFICE *Chas McCorkle* County Indexes Since 1888 An Identifying Trade Mark

 Open at Proper Tab according to First Letter or Letters of Name and refer to Buff Sub-Index sheet for page reference.


COTT FAMILY NAME INDEX No. 75 © 1949
MADE BY THE COTT INDEX COMPANY, COLUMBUS, OHIO
SOLD BY WALKER, EVANS & COGSWELL CO., CHARLESTON, S.C.

(P)

FILE NUMBER DATE OF RECORD	MORTGAGEES FAMILY NAMES	GIVEN NAMES ABCDEFGH	GIVEN NAMES IJKLMNO	GIVEN NAMES PQRSTUVWXYZ	MORTGAGORS	BOOK	PAGE	Amount	BRIEF DESCRIPTION, LOCATION, ETC. (Not Warranted)
5934 Aug 30, 1976	Cameron	Brown Co.			Larry Brooks ^{etal} Williard	1376	711		For mtg. see Rem Bk. 1372 pg. 428 Assigned to Feb. 1971 mtg. acc.
6075 Aug 31, 1976	"	"			Loris Edward Hair, Jr. ^{etal}	1376	784	.00	Windsor Park Lot 8 Middleton Lane
6317 Sep. 2, 1976	"	"			Thomas Doyle Page ^{etal}	1376	984	.00	Imperial Hills Lot 22 Buckhorn Road
6755 Sept. 9, 1976	"	"			Flora Hollingsworth Clark ^{etal}	1377	312	.00	"Lake Harbor" also Pr. Propst. Lot 35 Old Fair's Budge Rd.
7200 Sept. 14, 1976	"	"			Nelson H. Harmon ^{etal}	1377	722	24,450	Brook Lot 52 Brewster Dr. Pine
7622 Sept. 17, 1976	"	"			Jesse E. Evans ^{etal}	1378	1	.00	Count Lot 26 Queens St., Kings
7740 Sept. 20, 1976	"	"			James Fredrick Young ^{etal}	1378	77	.00	Oyster Sp Lot 79 Amy Dr., Greenbriar
7735 Sept. 20, 1976	"	"			Oliver David Jones ^{etal}	1378	98	.00	Nardy Walk Lot 21 Hollywood Dr. sec. 1
7745 Sept. 20, 1976	"	"			Denner Downing McIntyre ^{etal}	1378	110	.00	Hts. sec. 2, also Pr. Propst. Lot 11 Gerald Dr. W. Georgia
7816 Sept. 20, 1976	"	"			William Thomas Hall	1378	146	12,500	Lot 23 Woodside, sec. D
7923 Sept. 21, 1976	"	"			Joseph T. Turnbull ^{etal}	1378	317		For mtg. see Rem Bk. 1160 pg. 559 Release him by Judgment Roll # 76-3013
7923 Sept. 21, 1976	"	"			Merrill C. Selfridge ^{etal}	1378	318		For mtg. see Rem Bk. 1127 pg. 167 Release him by Judgment Roll # 76-3393
7892 Sept. 21, 1976	"	"			Larry C. Johnson ^{etal}	1378	214	.00	323-214) Sunset Hgts. Lot 54 Georgia Dr. (S.C. Hwy.)
7910 Sept. 21, 1976	"	"			Tommy Hughes ^{etal}	1378	217	.00	Lot Foothills Rd.
8160 Sept. 23, 1976	"	"			Kirby Spier ^{etal}	1378	513		For mtg. see Rem Bk. 1160 pg. 13 Release him by Judgment Roll # 76-2975
8160 Sept. 23, 1976	"	"			D. B. Reynolds ^{etal}	1378	514		76-3495. For mtg. see Rem Bk. 1153 pg. 229 Release him by Judgment Roll #

INDIRECT or MORTGAGEE Index to Real Estate Mortgages — Greenville County, S. C.

REG. U. S. PAT OFFICE *Chas McCott* County Indexes Since 1888 An Identifying Trade Mark

 Open at Proper Tab according to First Letter or Letters of Name and refer to Buff Sub-Index sheet for page reference.

COTT FAMILY NAME INDEX No. 75 © 1949
MADE BY THE COTT INDEX COMPANY, COLUMBUS, OHIO
SOLD BY WALKER, EVANS & COGSWELL CO., CHARLESTON, S.C.

FILE NUMBER DATE OF RECORD	MORTGAGEES FAMILY NAMES	GIVEN NAMES ABCDEFGHIJ	GIVEN NAMES JKLMNO	GIVEN NAMES PQRSTUVWXYZ	MORTGAGORS	BOOK	PAGE	Amount	BRIEF DESCRIPTION, LOCATION, ETC. (Not Warranted)
8497 Sept. 27 1976	Cameron	Brown Co.			Harold Suddeth, et al	1378	825		For mtg. see R.E.M. Bk. 1094 pg. 661 Assigned to The Chelsea Savings Bk.
8497 Sept. 27 1976	"	" "			Allen Gray Tracy, et al	1378	826		For mtg. see R.E.M. Bk. 1094 pg. 583 Assigned to The Chelsea Savings Bk.
8497 Sept. 27 1976	"	" "			Rodger Earl Howler	1378	827		For mtg. see R.E.M. Bk. 1094 pg. 481 Assigned to The Chelsea Savings Bk.
9040 Oct. 1 1976	"	" "			Charles Elton Butler, et al	1377	715		For mtg. see R.E.M. Bk. 1304 pg. 1 Assigned to ...
9453 Oct. 6 1976	"	" "			Timothy E. Edens, et al	1379	756	16,000	Lot 35 Deer Run, Cleveland Woodside Mills, Sec. B
9700 Oct. 8 1976	"	" "			Benson L. Bonds, et al	1379	963	11,633	Lot 27, W. Fifth St., Re-Record
9919 Oct. 11 1976	"	" "			James Fredrick Young, et al	1380	188	31,053	cancel. mtg. For orig. see R.E.M. Bk. 1379 pg. 77. Lot 99 Dwy. Dr., Re-Record Greenbriar, Austin 20.
10027 Oct. 12 1976	"	" "			James E. Ashmore, et al	1380	223	20,750	Lot 4 in Verdry Vale, Sec. 1 Re-Record
10022 Oct. 12 1976	"	" "			Jackie Herman Clark, et al	1380	259	21,903	Lot 32 Blackstone Hill Sec. 5
10151 Oct. 12 1976	"	" "			Raymond Henry ...	1379	212	27,101	Lot 6 "Colonial Hills"
10153 Oct. 12 1976	"	" "			Charles E. Strickland, Jr., et al	1379	225	25,451	cancel. mtg. For orig. see R.E.M. Bk. 1371 pg. 1. Lot 14 R.W.
10163 Oct. 12 1976	"	" "			Charles H. Marks, et al	1380	256		For mtg. see R.E.M. Bk. 1287 pg. 289 assign. to Cameron Brown Co.
10060 Oct. 12 1976	"	" "			Carl Edward Foster, et al	1380	254		For mtg. see R.E.M. Bk. 1356 pg. 315 assign. to Cameron Brown Co.
10060 Oct. 12 1976	"	" "			Honey Humes, et al	1380	354		For mtg. see R.E.M. Bk. 1358 pg. 290 assign. to Cameron Brown Co.

INDIRECT or MORTGAGEE Index to Real Estate Mortgages — Greenville County, S. C.

REG. U. S. PAT. OFFICE *Chas McCott* County Indexes Since 1888 An Identifying Trade Mark

Open at Proper Tab according to First Letter or Letters of Name and refer to Buff Sub-Index sheet for page reference.


COTT FAMILY NAME INDEX No. 75 © 1949
MADE BY THE COTT INDEX COMPANY, COLUMBUS, OHIO
SOLD BY WALKER, EVANS & COGSWELL CO., CHARLESTON, S.C.

(9)

FILE NUMBER DATE OF RECORD	MORTGAGEES FAMILY NAMES	GIVEN NAMES ABCDEFGHIJ	GIVEN NAMES JKLMNOPQ	GIVEN NAMES RSTUVWXYZ	MORTGAGORS	BOOK	PAGE	Amount	BRIEF DESCRIPTION, LOCATION, ETC. (Not Warranted)
1866 Oct. 12, 1976	Cameron	Brown Co.			Sammy L. Carter, et al	1380	354		For mtg. see REM BK. 1362 Pg. 245 assign. to Cameron Brown Co.
18176 Oct. 13, 1976	"	"			Harold Lear McHail et al	1380	364	22,200	Wd. Wadley-Vale, Sec. 1 Lot 60 New Dunham Bridge Chick Spg. Pl.
10404 Oct. 14, 1976	"	"			Deborah L. Herring	1380	498	20,300	Lot 19 Butler ave. Cole access
11115 Oct. 22, 1976	"	"			Thomas E. Benam, et al	1381	252		For mtg. see REM BK. 1335 Pg. 88 Release Lin. by Judgment Ref # 76-4097
11596 Oct. 27, 1976	"	"			David W. Sutton, Jr., et al	1381	544		For mtg. see REM BK. 1124 Pg. 453 Assigned to Buffalo Savings Bank
11604 Oct. 27, 1976	"	"			Roger M. Gentry, et al	1381	545		For mtg. see REM BK. 1050 Pg. 239 Release Lin. by Judgment Ref # 76-4095
11604 Oct. 27, 1976	"	"			Hayward L. Nelson, et al	1381	549		For mtg. see REM BK. 1206 Pg. 249 Release Lin. by Judgment Ref # 76-4040
11629 Oct. 28, 1976	"	"			Kenneth E. Stearns	1381	553	26,950	Simile. also Res. Prop. Lot 199 Westwood, Sec. III
11670 Oct. 28, 1976	"	"			Sammie Lee Palmer, et al	1381	616		For mtg. see REM BK. 1145 Pg. 539 Assigned to Buffalo Savings Bank
12439 Nov. 4, 1976	"	"			Ray W. Phillips, et al	1382	220	17,350	Lot 7 Perry Road
12520 Nov. 5, 1976	"	"			Willie Davis, et al	1382	299	22,850	Wadley-Vale Lot 13-A Vista Dr., Sec. 2
12613 Nov. 5, 1976	"	"			William J. Griffin, et al	1382	405		For mtg. see REM BK. 1146 Pg. 395 Assigned to Buffalo Savings Bank
13272 Nov. 12, 1976	"	"			Henry Wade Selby, et al	1382	894	15,850	Correct. mtg. For orig. see REM BK. 1373 Pg. 885. R. Date 2451246
"	"	"			" " " "	1382	894		Longhill St. "Pleasant Valley"
13296 Nov. 15, 1976	"	"			Raymond Neal Lollis, et al	1382	911	24,900	Terrace, South Pl. Lot 14 Citadel St. Kenmore
13442 Nov. 15, 1976	"	"			Nelson H. Harmon, et al	1382	974		Assigned to Flatbank Fid. & L. Assn. Brooklyn - For mtg. see REM BK 1377 Pg. 722
"	"	"			" " "	1382	974		

INDIRECT or MORTGAGEE Index to Real Estate Mortgages — Greenville County, S. C.

() REG. U. S. PAT. OFFICE *Chas McCott* County Indexes Since 1888 An Identifying Trade Mark


 Open at Proper Tab according to First Letter or Letters of Name and refer to Buff Sub-Index sheet for page reference.

COTT FAMILY NAME INDEX No. 75 © 1949
MADE BY THE COTT INDEX COMPANY, COLUMBUS, OHIO
SOLD BY WALKER, EVANS & COGSWELL CO., CHARLESTON, S.C.

FILE NUMBER DATE OF RECORD	MORTGAGEES FAMILY NAMES	GIVEN NAMES ABCDEFGHIJ	GIVEN NAMES JKLMNO	GIVEN NAMES PQRSTUVWXYZ	MORTGAGORS	BOOK	PAGE	Amount	BRIEF DESCRIPTION, LOCATION, ETC. (Not Warranted)
13597 Nov. 17, 1976	Cameron	Brown Co.			Glenn R. Sellen	1383	219		See mtg. see R Em Bl. 1167 pg. 439 Assigned to Thomas & Hill, Inc. Brookwood Forest
13576 Nov. 17, 1976	"	"			Gene M. Cressy, et al	1383	125	22,750	Lot 9 Carriage Lane, etc. 1
13654 Nov. 17, 1976	"	"			Charles E. Gardner, et al	1383	154	19,000	Pine Brook Lot 11 Elaine Dr.
13912 Nov. 19, 1976	"	"			William D. Sherman	1383	363	16,900	Dakewick Sec. II Lot 101 Caldwell Terrace
13959 Nov. 19, 1976	"	"			Johnny E. Wright, et al	1383	394	18,300	Nga Lot 61 Pisgah Dr. Paris
14114 Nov. 23, 1976	"	"			M. K. Hudgens, Jr., et al	1383	579	25,550	H. Lott 405 Blue Ridge Dr.
14193 Nov. 23, 1976	"	"			Jackson Lee Camp, et al	1383	608	28,450	3 acres Hwy. # 714 Lakula prop. of alced Pers. Prop.
14247 Nov. 24, 1976	"	"			Jonathan D. Brown	1383	731	13,000	Lot 56 Near Three, Chick
14392 Nov. 24, 1976	"	"			Gene M. Cressy, et al	1383	797	22,750	Correct mtg. for orig. see R EM Bl. 1383 pg. 125. Lot 9 Carriage Lane Brookwood Forest Sec. 1 also Pers. Prop.
"	"	"			" " " "	1383	797		
14450 Nov. 26, 1976	"	"			Luther Edward Brock	1383	952		See mtg. see R EM Bl. 1298 pg. 695 Release Lien by Judgment Case # 76-442
14450 Nov. 26, 1976	"	"			Margaret S. Banks	1383	954		See mtg. see R Em Bl. 1194 pg. 257 Release Lien by Judgment Case # 76-4559
14450 Nov. 26, 1976	"	"			Willie J. Jones, Jr. et al	1383	955		See mtg. see R Em Bl. 1194 pg. 257 Release Lien by Judgment Case # 76-4559
14404 Nov. 26, 1976	"	"			Ralph L. Hughes, Jr.	1383	955		Release Lien by Judgment Case # 76-4559
14637 Nov. 30, 1976	"	"			Johnny Navin Leaks, et al	1384	201		See mtg. see R EM Bl. 1261 pg. 377 Release Lien by Judgment Case # 76-4412
14919 Dec 1, 1976	"	"			James Fredrick Young, et al	1384	284		Assign to Glathrock Fed. S. & L. Assoc. of Brooklyn - for mtg. see R EM Bl. 1378 pg. 77 + re-record Bl. 1380 pg. 187
"	"	"			" " " "	1384	284		

INDIRECT or MORTGAGEE Index to Real Estate Mortgages — Greenville County, S. C.

REG. U. S. PAT. OFFICE *Chas. M. Cott* County Indexes Since 1888 An Identifying Trade Mark

 Open at Proper Tab according to First Letter or Letters of Name and refer to Buff Sub-Index sheet for page reference.

COTT FAMILY NAME INDEX No. 75 © 1949
MADE BY THE COTT INDEX COMPANY, COLUMBUS, OHIO
SOLD BY WALKER, EVANS & COGSWELL CO., CHARLESTON, S.C.

(R)

FILE NUMBER DATE OF RECORD	MORTGAGEES FAMILY NAMES	GIVEN NAMES ABCDEFGH	GIVEN NAMES IJKLMNO	GIVEN NAMES PQRSTUVWXYZ	MORTGAGORS	BOOK	PAGE	Amount	BRIEF DESCRIPTION, LOCATION, ETC. (Not Warranted)
14850 Dec. 1, 1976	Cameron	Brown Co.			<i>et al</i> Jerry D. Anderson	1384	232	.00 33,600	Sec. III "Pepper Tree" Lot 180 winding way
14921 Dec. 2, 1976	"	"			Joseph Thomas Bouens	1384	330	.00 16,250	Lot 12 cor. Sitta ave. (King ave.) & Oglethorpe ave. (morning side Dr.) Parkview
"	"	"			" " "	1384	330		
15691 Dec. 10, 1976	"	"			Charles E. Gardner	Be-Record 1384	846	.00 19,000	Cancel mtg. For orig. see C&M BK. 1383 Pg. 154. Lot 11 Elaine Dr. Pine Brook
"	"	"			" " "	Be-Record 1384	846		
15948 Dec. 13, 1976	"	"			William B. Hill, <i>et al</i>	1385	77	.00 28,100	Sec. 1 & 2 Lot 133 Belle meade
15960 Dec. 13, 1976	"	"			Alvin W. Green, <i>et al</i>	1385	125		Release lien by judgment release 76-4262 - for mtg. see REM Pk. 1263 pg. 539
"	"	"			" " "	1385	125		
16056 Dec. 14, 1976	"	"			Joe Arnold moon <i>et al</i>	1385	156	.00 16,500	"Leawood" Dr. Millie St. Lot 32 Edgewood ave.
16620 Dec. 20, 1976	"	"			Sam A. Cook, Jr. <i>et al</i>	1385	557	.00 17,550	Augusta Rd. Ranches Lot 218 & Pt. lot 217 DeDyler one.
16572 Dec. 20, 1976	"	"			Oscar Briscoe Ellett II <i>et al</i>	1385	585	.00 26,900	alder Dr. westwood, sec. II, Greenville Lot 692 cor. Davenport Rd. & Hault St.
16951 Dec. 23, 1976	"	"			Judy allen ashmore <i>et al</i>	1385	922	.00 29,350	Lot 137 augusta acres, Ind. Inc. sec. I Taylors
16965 Dec. 23, 1976	"	"			Vernon L Burkhardt	1385	941	.00 9,550	Lot 50 (115 South St.) Burlington also Per. Prop.
17000 Dec. 23, 1976	"	"			Robert D. Hughey <i>et al</i>	1385	951	.00 35,000	2.13 acs. Bethany Rd. Greenville For mtg. see REM BK 1384 pg 561
17496 Dec. 30, 1976	"	"			Winston J. Woodward	1386	456	.00	Release lots 63 & 40 Sec. 10, Greenville Golden Throne estate sec. 1 also see map.
17720 Jan. 4, 1977	"	"			Thomas L. Reid, <i>et al</i>	1386	466	.00 39,950	Lot 18 Golden Throne circle

INDIRECT or MORTGAGEE Index to Real Estate Mortgages — Greenville County, S. C.

() REG. U. S. PAT. OFFICE *Chas. McCott* County Indexes Since 1888 An Identifying Trade Mark

Open at Proper Tab according to First Letter or Letters of Name and refer to Buff Sub-Index sheet for page reference.

COTT FAMILY NAME INDEX No. 75 © 1949
MADE BY THE COTT INDEX COMPANY, COLUMBUS, OHIO
SOLD BY WALKER, EVANS & COGSWELL CO., CHARLESTON, S. C.

FILE NUMBER DATE OF RECORD	MORTGAGEES FAMILY NAMES	GIVEN NAMES ABCDEFGHIJ	GIVEN NAMES KLMNOP	GIVEN NAMES QRSTUVWXYZ	MORTGAGORS	BOOK	PAGE	Amount	BRIEF DESCRIPTION, LOCATION, ETC. (Not Warranted)
17705 Jan. 4, 1977	Cameron	Brown Co.			Johnny J. Williams <i>etal</i>	1386	486	.00 24,958	Shamrock acres Lot 34 Shamrock Cr.
17859 Jan. 4, 1977	"	" "			Wilton L. Danenport, Jr. <i>etal</i>	1386	596	.00 14,500	"Morgan Hill" Lot 33 1/2 Pt. lot 33-A
17844 Jan. 4, 1977	"	" "			James C. Johnson, <i>etal</i>	1386	679		Balloun for mtg. see R & M St. 1140 Pg. 522 Partial Release lots 9x10
17890 Jan. 5, 1977	"	" "			Charles C. Madden, <i>etal</i>	1386	683	.00 20,350	Lot 6 Bramlette Rd.
18000 Jan. 5, 1977	"	" "			Charles Bryant, <i>etal</i>	1386	732	.00 18,450	Pleasant Valley, sec. 1 Lot 125 Pleasant Ridge ave.
18087 Jan. 6, 1977	"	" "			Johnny E. Wright, <i>etal</i>	1386	841	.00 18,300	Correct. mtg. for orig. see R & M St. 1373 Pg. 394. Lot 41
"	"	" "			" " " " <i>etal</i>	1386	741		Projects Dr., Pers. Prop.
18180 Jan. 7, 1977	"	" "			Michall S. Linkstaff	1386	873	.00 31,710	Sec. 4 Marlboro, also Pers. Prop. Lot 26 arc sale Dr. Mont. Ave.
18360 Jan. 10, 1977	"	" "			Stone N. Tucker, <i>etal</i>	1386	981	.00 24,450	J. W. Whitty Prop. Lot 13 Pleasant Dr.
18366 Jan. 10, 1977	"	" "			Timothy E. Edens, <i>etal</i>	1387	9	.00 16,000	Correct. mtg. for orig. see R & M St. 1379 Pg. 756. Lot 35 Deer
"	"	" "			" " " " <i>etal</i>	1387	9		Hung. Cleveland St.
18529 Jan. 11, 1977	"	" "			Thomas L. Reid, <i>etal</i>	1387	92	.00 38,950	Correct. mtg. for orig. see R & M St. 1386 Pg. 466. Lot 18 Golden
"	"	" "			" " " " <i>etal</i>	1387	92		Stone Circle "Golden Stone Est."
"	"	" "			" " " " <i>etal</i>	1387	92		kc. 1 also Pers. Prop.
18668 Jan. 12, 1977	"	" "			Wilton L. Danenport, Jr. <i>etal</i>	1387	178	.00 14,500	Lot 596 Lot 33 1/2 Pt. lot 33-A "Morgan Hill" Correct. mtg. for orig. see R & M St. 1386
18915 Jan. 14, 1977	"	" "			Ray Thomas White	1387	401	.00 47,750	"Allamant Terrace" also Pers. Prop. Lots 10x12 Pleasant Terrace

INDIRECT or MORTGAGEE Index to Real Estate Mortgages — Greenville County, S. C.

REG. U. S. PAT. OFFICE *Chas. McCott* County Indexes Since 1888 An Identifying Trade Mark

☞ Open at Proper Tab according to First Letter or Letters of Name and refer to Buff Sub-Index sheet for page reference.

COTT FAMILY NAME INDEX No. 75 © 1949
MADE BY THE COTT INDEX COMPANY, COLUMBUS, OHIO
SOLD BY WALKER, EVANS & COGSWELL CO., CHARLESTON, S.C.

(5)

FILE NUMBER DATE OF RECORD	MORTGAGEES FAMILY NAMES	GIVEN NAMES ABCDEFGH	GIVEN NAMES IJKLMNO	GIVEN NAMES PQRSTUVWXYZ	MORTGAGORS	BOOK	PAGE	Amount	BRIEF DESCRIPTION, LOCATION, ETC. (Not Warranted)
19025 Jan. 17, 1977	Cameron -	Brown Co.			Omar Pittman, et al	1387	507		Release Lien by Judgment Recd # 76-5311 - for Mtg. on Rem. Book 1014 pg. 409
					etal	1387	507		
19186 Jan. 19, 1977	"	" "			alfred m. m ^c Carson	1387	584	18,900	Sec. 163 & 63 E. Decatur
19282 Jan. 20, 1977	"	" "			Samuel S. Larnell, et al	1387	653	20,000	area, also per. Prof. Lot 15 arlene Dr., Highview
19444 Jan. 21, 1977	"	" "			James O. Reeder, et al	1387	740	18,950	augusta Hgts. Lot 19 Waverly Ct.
19602 Jan. 25, 1977	"	" "			Thomas Z. Johnson	1387	894	18,300	Lot 163 South Forest Ests.
20351 Feb. 2, 1977	"	" "			Edwin Melvin Ball	1388	410	24,600	Terrace, also per. Prof. Lot 73 Ford Dr. Palmetta
20554 Feb. 4, 1977	"	" "			Brian Lee Craft, et al	1388	572	21,800	Lot 2 Kenmore Terrace
20663 Feb. 7, 1977	"	" "			Milton B. Mark, et al	1388	670	27,788	Sec. A Lot 44 Day Dr., Home Est.
21317 Feb. 14, 1977	"	" "			Alvin P. Chapman, et al	1389	134	26,950	"anon Park" Lot 48 Sheffield Lane, Chick Spg. Dr.
21406 Feb. 14, 1977	"	" "			Louie J. Baguwell, et al	1389	178	25,100	Lot 28 mtn. view ave., also per. Prof.
21913 Feb. 18, 1977	"	" "			Dallas Jean Schaaf	1389	575	37,250	Lot 73 Del Norte Est.
21963 Feb. 18, 1977	"	" "			Danny Ray Rising, et al	1389	612	21,500	Lot 31 Pecan Terrace
21911 Feb. 18, 1977	"	" "			Ronald Patrick Jenkins	1389	619	24,950	Shille, austin Dr. also per. Prof. Lot 693 "Westwood" Sec. VI
21931 Feb. 18, 1977	"	" "			Bradus P. Mackey, et al	1389	646	31,900	Berea Forest Lot 13 Watkins Rd., Sec. 1
21971 Feb. 18, 1977	"	" "			Douglas O. Whitton	1389	671	20,750	"Kings Court" Lot 86 N. King Dr.,

INDIRECT or MORTGAGEE Index to Real Estate Mortgages — Greenville County, S. C.

REG. U. S. PAT. OFFICE *Chas McCott* County Indexes Since 1888
An Identifying Trade Mark

Open at Proper Tab according to First Letter or Letters of Name and refer to Buff Sub-Index sheet for page reference.

COTT FAMILY NAME INDEX No. 75 © 1949
MADE BY THE COTT INDEX COMPANY, COLUMBUS, OHIO
SOLD BY WALKER, EVANS & COGSWELL CO., CHARLESTON, S.C.

FILE NUMBER DATE OF RECORD	MORTGAGEES FAMILY NAMES	GIVEN NAMES ABCDEFGHIH	GIVEN NAMES IJKLMNO	GIVEN NAMES PQRSTUVWXYZ	MORTGAGORS	BOOK	PAGE	Amount	BRIEF DESCRIPTION, LOCATION, ETC. (Not Warranted)
21995 Feb. 21, 1977	Cameron -	Brown	o.		Thomas E. Holland	1389	711	.00 17,950	Lot 4 Morris St. Westwood, Dublin, Sec. 3
22040 Feb. 21, 1977	"	"	"		Barry Dean Sumner	1389	749	.00 24,700	Lot 263 Sellenwood Cr., Re-Record
22311 Feb. 23, 1977	"	"	"		Edwin Melvin Ball	1389	753	.00 24,610	Consent mtg. for sig. see R.E.M. St. 1277 pg. 43. L.P. 13 Fuel 19. Sellenwood Cr. ... also see map
"	"	"	"		" " "	1389	753		
22273 Feb. 23, 1977	"	"	"		" " "	1389	753		
"	"	"	"		" " "	1389	753		
22760 Feb. 28, 1977	"	"	"		J. Wendell Vaughn. et al	1390	418		For sig. see R.E.M. BK. 1383 Pg. 731. Lot 5 1/2 near Beer Chick Spg. Sp. also see map. For mtg. see R.E.M. bk. 1177 pg. 163 Assigned to Cameron-Brown Co.
22760 Feb. 28, 1977	"	"	"		J. Wendell Vaughn. et al	1390	419		Assigned to Springfield Institution for Savings. for mtg. see R.E.M. Book 1177 pg. 163
22760 Feb. 28, 1977	"	"	"		Walker Roy Miller. et al	1390	420		For mtg. see R.E.M. bk. 1177 pg. 43 Assigned to Cameron-Brown Co.
22760 Feb. 28, 1977	"	"	"		Walker Roy Miller. et al	1390	421		Assigned to Springfield Institution for Savings. for mtg. see R.E.M. Book 1177 pg. 43
22760 Feb. 28, 1977	"	"	"		Martha Bruton	1390	422		For mtg. see R.E.M. bk. 1177 pg. 307 Assigned to Cameron-Brown Co.
22760 Feb. 28, 1977	"	"	"		Martha Bruton	1390	423		Assigned to Springfield Institution for Savings. for mtg. see R.E.M. Book 1177 pg. 307
22760 Feb. 28, 1977	"	"	"		Nelen C. Phillips	1390	424		For mtg. see R.E.M. bk. 1171 pg. 529 Assigned to Cameron-Brown Co.

INDIRECT or MORTGAGEE Index to Real Estate Mortgages — Greenville County, S. C.

REG. U. S. PAT. OFFICE *Chas McCott*

County Indexes Since 1888
An Identifying Trade Mark



Open at Proper Tab according to First Letter or Letters of Name and refer to Buff Sub-Index sheet for page reference.


COTT FAMILY NAME INDEX No. 75 © 1949
MADE BY THE COTT INDEX COMPANY, COLUMBUS, OHIO
SOLD BY WALKER, EVANS & COGSWELL CO., CHARLESTON, S.C.

(T)

FILE NUMBER DATE OF RECORD	MORTGAGEES FAMILY NAMES	GIVEN NAMES ABCDEFGH	GIVEN NAMES IJKLMNO	GIVEN NAMES PQRSTUWXYZ	MORTGAGORS	BOOK	PAGE	Amount	BRIEF DESCRIPTION, LOCATION, ETC. (Not Warranted)
22760 Jan. 28, 1977	Cameron	Brown Co.			Helen C. Phillips	1390	425	} Assigned to Springfield Institution for Savings for mtg. see REM Bk. 1171 pg. 579	
	"	"			"	1390	425		
22645 Feb. 28, 1977	"	"	"		Brian C. Claycomb, et al	1390	265	39,500 .00 Forecl. Dec. 2, also Pers. Prop. Lot 69 Pryor Rd. on road 77-1869 Taylors	
22642 Feb. 28, 1977	"	"	"		Brian C. Claycomb, et al	✓	✓	✓ features) - 202 Pryor Rd.	
22997 Mar. 1, 1977	"	"	"		Austin R. Waters, et al	1390	614	By mtg. see REM Bk. 1355 pg. 319 Release lien by Judgment Court # 77-21	
22997 Mar. 1, 1977	"	"	"		Hubbie Prince	1390	616	By mtg. see REM Bk. 1208 pg. 152 Release lien by Judgment Court # 76-6023	
22997 Mar. 1, 1977	"	"	"		Winifred James Mahaffey	1390	617	By mtg. see REM Bk. 1090 pg. 129 Release lien by Judgment Court # 77-14	
22997 Mar. 1, 1977	"	"	"		Jammy E. Cox, et al	1390	618	By mtg. see REM Bk. 1303 pg. 217 Release lien by Judgment Court # 76-6022	
22997 Mar. 1, 1977	"	"	"		Frank N. Sperandio, et al	1390	624	By mtg. see REM Bk. 1307 pg. 435 Release lien by Judgment Court # 77-13	
23061 Mar. 2, 1977	"	"	"		Michael Bruce Cobb	1390	643	.00 Garden. also Pers. Prop. Lot 3 N. Garden Circle, N.	
23115 Mar. 2, 1977	"	"	"		Ronald L. Wilson, et al	1390	757	By mtg. see REM Bk. 986 pg. 159 Release Lien by Judgment Court # 76-6024	
23215 Mar. 3, 1977	"	"	"		Tommy Lee Dean	1390	812	.00 Lot 119 Augusta acres	
23306 Mar. 4, 1977	"	"	"		adrian O. Lashley, et al	1390	901	.00 W. "Homer Efts." also Pers. Prop. Lot 2281 N. lot 229 Buchanan	
23453 Mar. 7, 1977	"	"	"		George F. Pitt	1391	121	By mtg. see REM Bk. 1202 pg. 577 Assigned to Cameron. Brown Co.	
23453 Mar. 7, 1977	"	"	"		George F. Pitt	1391	122	} Assigned to Springfield Institution for Savings - for mtg. see REM Bank 1202 pg. 577	
"	"	"	"		"	1391	122		

INDIRECT or MORTGAGEE Index to Real Estate Mortgages — Greenville County, S. C.

REG. U. S. PAT. OFFICE *Chas McCott* County Indexes Since 1888 An Identifying Trade Mark


 Open at Proper Tab according to First Letter or Letters of Name and refer to Buff Sub-Index sheet for page reference.

COTT FAMILY NAME INDEX No. 75 © 1949
MADE BY THE COTT INDEX COMPANY, COLUMBUS, OHIO
SOLD BY WALKER, EVANS & COGSWELL CO., CHARLESTON, S.C.

FILE NUMBER DATE OF RECORD	MORTGAGEES FAMILY NAMES	GIVEN NAMES ABCDEFGHIJ	GIVEN NAMES JKLMNOPQ	GIVEN NAMES RSTUVWXYZ	MORTGAGORS	BOOK	PAGE	Amount	BRIEF DESCRIPTION, LOCATION, ETC. (Not Warranted)
23383 Mar. 7, 1977	Cameron	Brown Co.			<i>etal</i> Alma Ray Williams	1390	982	.00 11,100	"Morgan Hill" Lot 333, E. Parker Rd.
23492 Mar. 7, 1977	"	"			John D. Hooper, <i>etal</i>	1391	19	.00 15,900	also <i>see</i> <i>see</i> Lot 14 <i>see</i> <i>see</i>
23594 Mar. 8, 1977	"	"			Anthony Gallenith, <i>etal</i>	1391	176	.00 14,300	Pleasant Valley Lot 225 <i>see</i> <i>see</i>
23780 Mar. 10, 1977	"	"			Roger W. Whitlock	1391	270	.00 35,500	Re-Record "Mauldin also <i>see</i> <i>see</i> Lot 42 <i>see</i> <i>see</i> "Blondale"
23806 Mar. 10, 1977	"	"			Larry Dean Sumner	1391	341	.00 24,700	Re-Record Correct mty. For orig. <i>see</i> R&M 31-1387 pg. 749 Lot 20
24015 Mar. 11, 1977	"	"			" " "	1391	341	.00	Wellwood Cr. <i>see</i> <i>see</i> , <i>see</i>
24283 Mar. 15, 1977	"	"			Billy A. Chandler, <i>etal</i>	1391	433	.00 31,950	Lot 3 Maple Dr. + <i>see</i> <i>see</i> <i>see</i> <i>see</i> <i>see</i>
24352 Mar. 16, 1977	"	"			Maurin Leray Bridges	1391	647	.00 27,750	Lot 68 Cor. <i>see</i> <i>see</i> <i>see</i>
24418 Mar. 16, 1977	"	"			Daniel E. Bell, <i>etal</i>	1391	714	.00 31,710	"Bellingham" <i>see</i> Lot 99 "Newgate Dr. Sec. 3" <i>see</i>
24436 Mar. 16, 1977	"	"			Wilton Odell Sullivan	1391	746	.00 21,500	Lot 22 <i>see</i> <i>see</i> For mty. <i>see</i> <i>see</i> <i>see</i> <i>see</i> <i>see</i>
24764 Mar. 21, 1977	"	"			Glenn R. Sellers, <i>etal</i>	1391	775	.00	Re-Record Nelson <i>see</i> <i>see</i> <i>see</i> <i>see</i> <i>see</i>
24767 Mar. 22, 1977	"	"			Russell Field - (Adrian O. Rashley)	1392	24	.00 23,500	Lot 11 <i>see</i> <i>see</i>
25072 Mar. 23, 1977	"	"			Adrian O'Neal Rashley	1392	183	.00 38,900	Re-Record Correct mty. For orig. <i>see</i> <i>see</i> R&M 31-1390 pg. 751 Lot 229 1st lot 229
25225 Mar. 24, 1977	"	"			" " "	1392	183	.00	Buckingham <i>see</i> <i>see</i> <i>see</i> <i>see</i> <i>see</i>
	"	"			Steve A. Vanghorn, <i>etal</i>	1392	237	.00 25,100	Forestdale Lot 42 <i>see</i> <i>see</i> <i>see</i>
	"	"			Charles W. Barnett, <i>etal</i>	1392	360	.00 19,300	Lot 99 <i>see</i> <i>see</i>

INDIRECT or MORTGAGEE Index to Real Estate Mortgages — Greenville County, S. C.

REG. U. S. PAT. OFFICE *Chas McCott* County Indexes Since 1888 An Identifying Trade Mark

 Open at Proper Tab according to First Letter or Letters of Name and refer to Buff Sub-Index sheet for page reference.

COTT FAMILY NAME INDEX No. 75 © 1949
MADE BY THE COTT INDEX COMPANY, COLUMBUS, OHIO
SOLD BY WALKER, EVANS & COGSWELL CO., CHARLESTON, S. C.

(4)

FILE NUMBER DATE OF RECORD	MORTGAGEES FAMILY NAMES	GIVEN NAMES ABCDEFGHIJ	GIVEN NAMES JKLMNO	GIVEN NAMES PQRSTUVWXYZ	MORTGAGORS	BOOK	PAGE	Amount	BRIEF DESCRIPTION, LOCATION, ETC. (Not Warranted)
25319 Mar. 25, 1977	Cameron	Brown Co.			Hollis Lawrence Babb	1392	481	.00 23,950	Belmont Hgts. Lot 60 Coolbrook Dr.
25459 Mar. 28, 1977	"	"			Michael S. Pinkstaff	1392	737		for mtg. see Rem BK. 1386 pg. 873 Assigned to Union Warren Savings Bk
25526 Mar. 28, 1977	"	"			Larry J. Fisher, et al	1392	672	.00 17,900	Lot 4 Pembroke Lane
26022 Mar. 31, 1977	"	"			Donald Edward Lilley	1393	238		Assignment to New Bedford Fin Cent. Savings Bank - for mtg. see Rem BK 999 pg. 193
"	"	"			" " "	1393	238		
26022 Mar. 31, 1977	"	"			Julius Schutzman	1393	239		Assignment to New Bedford Fin Cent. Savings Bank - for mtg. see Rem BK. 938 pg. 427
"	"	"			" " "	1393	239		
26022 Mar. 31, 1977	"	"			Roland Hollis Lee, et al	1393	240		Assignment to New Bedford Fin Cent. Savings Bank - for mtg. see Rem BK. 958 pg. 5
"	"	"			" " "	1393	240		
26022 Mar. 31, 1977	"	"			William Stephen Bralley	1393	241		Assignment to New Bedford Fin Cent. Savings Bank - for mtg. see Rem BK. 957 pg. 359
"	"	"			" " "	1393	241		
26022 Mar. 31, 1977	"	"			Larry Lee Taylor, et al	1393	242		Assignment to New Bedford Fin Cent. Savings Bank - for mtg. see Rem BK. 947 pg. 507
"	"	"			" " "	1393	242		
26022 Mar. 31, 1977	"	"			George Bernard Parker	1393	243		Assignment to New Bedford Fin Cent. Savings Bank - for mtg. see Rem BK. 963 pg. 181
"	"	"			" " "	1393	243		

(over)

INDIRECT or MORTGAGEE Index to Real Estate Mortgages — Greenville County, S. C.

REG. U. S. PAT. OFFICE *Chas McCott* County Indexes Since 1888 An Identifying Trade Mark


 Open at Proper Tab according to First Letter or Letters of Name and refer to Buff Sub-Index sheet for page reference.

COTT FAMILY NAME INDEX No. 75 © 1949
MADE BY THE COTT INDEX COMPANY, COLUMBUS, OHIO
SOLD BY WALKER, EVANS & COGSWELL CO., CHARLESTON, S.C.

FILE NUMBER DATE OF RECORD	MORTGAGEES FAMILY NAMES	GIVEN NAMES ABCDEFGHIJ	GIVEN NAMES JKLMNO	GIVEN NAMES PQRSTUVWXYZ	MORTGAGORS	BOOK	PAGE	Amount	BRIEF DESCRIPTION, LOCATION, ETC. (Not Warranted)
26022 Mar. 31, 1977	Cameron	Brown Co.			Charles Lenhi Lewis, <i>et al</i>	1393	244		Assignment to New Bedford Five Cent Savings Bank - for mtg. see REM Bk. 973 pg. 541
"	"	"			" " "	1393	244		
26022 Mar. 31, 1977	"	"			Janie Mae Jenkins De Vere	1393	245		Assignment to New Bedford Five Cent Savings Bank - for mtg. see REM Bk. 996 pg. 439
"	"	"			" " "	1393	245		
26049 Mar. 31, 1977	"	"	"		Randall D. Campbell	1393	179	22,750	Lot 10 Dempsey Tracts. for mtg. see REM Bk. 1388 pg. 572
26016 Mar. 31, 1977	"	"	"		Brian Lee Craft, <i>et al</i>	1393	219		Assigned to Fed. Nat'l Mtg. Assn.
26229 Apr. 1, 1977	"	"	"		Jerrell Clayton Jones	1393	506	57,500	King'sgate. also Bus. Prop. Lot 44 E. Kenilworth 1541.
26189 Apr. 1, 1977	"	"	"		Jack William Lemons	1393	542	21,710	Bus. Prop. H. lot 12 Cedar Dr. also
26369 Apr. 4, 1977	"	"	"		Olivia Ray Williams	1393	735	11,100	Cancel. mtg. for orig. see REM Bk. 1390 pg. 992. Lot 53 B, E. Parker Rd. "Morgan Hill"
"	"	"	"		" " "	1393	727		Bank for mtg. see REM Bk. 1390 pg. 265
26526 April 5, 1977	"	"	"		Brian C. Claycomb, <i>et al</i>	1393	918		Assigned to Charleston Savings
26629 April 6, 1977	"	"	"		Charles E. Strickland, Jr.	1393	919		Assigned to Fed. Nat'l Mtg. Assn. - for mtg. see REM Book 1379 pg. 440 & re-record 1389 pg. 325
"	"	"	"		" " "	1393	919		
26631 Apr. 6, 1977	"	"	"		Wade Allen Bradley	1393	926	29,500	Lot 3 Woodfields, Sec. B.
26917 Apr. 8, 1977	"	"	"		Jimmy Williams, <i>et al</i>	1394	135	22,200	Lot 280 Deerfield Rd.
27139 Apr. 11, 1977	"	"	"		Lois W. Clay	1394	272	23,750	Lot 1

INDIRECT or MORTGAGEE Index to Real Estate Mortgages — Greenville County, S. C.

REG. U. S. PAT. OFFICE *Chas McCott* County Indexes Since 1888 An Identifying Trade Mark

 Open at Proper Tab according to First Letter or Letters of Name and refer to Buff Sub-Index sheet for page reference.

COTT FAMILY NAME INDEX No. 75 © 1949
MADE BY THE COTT INDEX COMPANY, COLUMBUS, OHIO
SOLD BY WALKER, EVANS & COGSWELL CO., CHARLESTON, S. C.

(15)

FILE NUMBER DATE OF RECORD	MORTGAGEES FAMILY NAMES	GIVEN NAMES ABCDEFGHIJ	GIVEN NAMES JKLMNO	GIVEN NAMES PQRSTUVWXYZ	MORTGAGORS	BOOK	PAGE	Amount	BRIEF DESCRIPTION, LOCATION, ETC. (Not Warranted)
27100 Apr 11, 1977	Cameron	Brown Co.			David Wayne Sample ^{et al}	1394	359		Release lien by Judgment Roll # 77-446. For mtg. see R.E.M. Book 1317 pg. 245 For mtg. see R.E.M. Bk. 1387 pg. 894 Assigned to Fed. Nat'l Mtg. Assn.
' '	'	'			'	1394	359		
27271 Apr 12, 1977	"	"			Thomas L. Johnson	1394	465		Release Lien by Judgment Roll # 77-1150. For mtg. see R.E.M. Bk. 1126 Pg. 31
27567 Apr 14, 1977	"	" "			Ralph J. Roberts, et al	1394	642		
"	"	" "			" " " "	1394	642		
27566 Apr 14, 1977	"	" "			Jackie Dale Kelly ^{et al}	1394	609	15,450	Lot 43 Sunshine ave.
27622 Apr 15, 1977	"	" "			Johnny Lee Rainey ^{et al}	1394	708	20,300	St. Ann Lot 76 Kings Court,
27851 Apr 18, 1977	"	" "			Thomas J. Wilson ^{et al}	1394	886	21,250	also Pers. Prop. Lot 11 Noble St. (Senath Dr.)
27878 Apr 18, 1977	"	" "			Vernon L. Burkhardt	1394	924		For mtg. see R.E.M. Bk. 1385 pg. 941 Assigned to Fed. Nat'l Mtg. Assn.
27897 Apr 19, 1977	"	" "			Rodney L. Beard, et al	1394	942	34,150	Lot 38 "mt. Madous"
28085 Apr 20, 1977	"	" "			Charles R. McClure ^{et al}	1395	50	26,050	Lot 59 Indian Hills monaghan mills
28182 Apr 20, 1977	"	" "			Larry A. Hill, et al	1395	140	13,050	Lot 45 sec. 2 Victor
28230 Apr 21, 1977	"	" "			James R. Shytle, Jr. ^{et al}	1395	208	29,500	Forest, also Pers. Prop. Lot 35 Ogden Ct. Pleasantburg
28515 Apr 22, 1977	"	" "			Danny L. Cowart	1395	397	17,900	factuale, sec. 1, Smith St. & Lots 16 & 17 Bayle St.
28549 Apr 25, 1977	"	" "			Claude D. Wilson, et al	1395	451	40,000	Edwards Forest, sec III, also Pers. Prop. Lot 14 Wood Hope ave.
28728 Apr 25, 1977	"	" "			Johnny Ray Arnold	1395	537	17,900	Allmildy Lot 74 Crofton Dr.

INDIRECT or MORTGAGEE Index to Real Estate Mortgages — Greenville County, S. C.

() REG. U. S. PAT. OFFICE *Chas McCott* County Indexes Since 1888 An Identifying Trade Mark

Open at Proper Tab according to First Letter or Letters of Name and refer to Buff Sub-Index sheet for page reference.

COTT FAMILY NAME INDEX No. 75 © 1949
MADE BY THE COTT INDEX COMPANY, COLUMBUS, OHIO
SOLD BY WALKER, EVANS & COGSWELL CO., CHARLESTON, S.C.

FILE NUMBER DATE OF RECORD	MORTGAGEES FAMILY NAMES	GIVEN NAMES ABCDEFGHIJ	GIVEN NAMES KLMNO	GIVEN NAMES PQRSTUVWXYZ	MORTGAGORS	BOOK	PAGE	Amount	BRIEF DESCRIPTION, LOCATION, ETC. (Not Warranted)
29081 Apr 28, 1977	Cameron	Brown Co.			G. Franklin Kirkman, <i>etal</i>	1396	58		Release lien by Judgment <i>Re</i> # 77-265 - for mtg. - see R&M Book 1220 pg. 59
"	"	"			" " " <i>etal</i>	1396	58	.00	
29299 Apr 29, 1977	"	"			Edward L. Dobbins	1396	108	26,000	Freehold meadow farm, sec. 1 Pt. lot 70 Broadview Dr.
29333 Apr. 29, 1977	"	"			Billy Lee Smith	1396	139	12,550	mills, sec. 3 Lot 130 B St. Woodside
29631 May 2, 1977	"	"			Robert D. Dilreath, <i>etal</i>	1396	370	24,250	"Dillenville" Lot 50 Antioch Church <i>Re</i>
29878 May 4, 1977	"	"			Willor Will Fullinwar	1396	697		for mtg. see R&M 4 St. 1391 Pg. 744 assign. to Navigated Savings <i>Re</i>
30116 May 6, 1977	"	"			Thomas J. Gibson	1396	861	21,250	Re-Record Correct. mtg. for orig. see R&M St. 1394 Pg. 886. Lot 11 Noble St.
"	"	"			" " "	1396	861		(Penarth Dr.) also Sec. Prop. see R&M St. 1356 pg. 456
30058 May 6, 1977	"	"			Forrest Kirk Smith, <i>etal</i>	1396	824		Modification Agreement. Priority
30056 May 6, 1977	"	"			Edwin Melvin Bell	1396	927		mtg. assigned to Fed. Nat'l Mtg. Assoc. - for mtg. see R&M St. 1388 pg. 244 - record 1387 pg. 953
30510 May 10, 1977	"	"			Robert E. Gantt, <i>etal</i>	1397	187	23,500	146 1/2 Ann's Bridge <i>Re</i> Pt. of the lot, Cor. St. Humph.
30534 May 11, 1977	"	"			Robert D. Dilreath	1397	241	24,250	Re-Record Correct. mtg. for orig. see R&M St. 1394 pg. 570. Lot 50 Antioch Church Pt. "Dillenville"
"	"	"			" " "	1397	241		also Sec. Prop.
30631 May 11, 1977	"	"			William P. Gregory, <i>etal</i>	1397	274	22,000	Lot - 1/2 sec. 2 High Hill Dr.
30766 May 12, 1977	"	"			Robby L. Woody, <i>etal</i>	1397	386	14,750	.00 "Crestwood" Lot 40 N. Estate Dr.

INDIRECT or MORTGAGEE Index to Real Estate Mortgages — Greenville County, S. C.

REG. U. S. PAT. OFFICE *Chas McCott* County Indexes Since 1888 An Identifying Trade Mark

Open at Proper Tab according to First Letter or Letters of Name and refer to Buff Sub-Index sheet for page reference.


COTT FAMILY NAME INDEX No. 75 © 1949
MADE BY THE COTT INDEX COMPANY, COLUMBUS, OHIO
SOLD BY WALKER, EVANS & COGSWELL CO., CHARLESTON, S.C.

(W)

FILE NUMBER DATE OF RECORD	MORTGAGEES FAMILY NAMES	GIVEN NAMES ABCDEFGHIJ	GIVEN NAMES JKLMNO	GIVEN NAMES PQRSTUVWXYZ	MORTGAGORS	BOOK	PAGE	Amount	BRIEF DESCRIPTION, LOCATION, ETC. (Not Warranted)
30698 May 19, 1977	Cameron	Brown Co.			Ronald Patrick Jenkins	1397	403		Oran. for mtg. see Rem Bk. 1389 pg. 619 Mtg. assigned to Fed. Nat'l Mtg.
30884 May 13, 1977	"	"			Charles T. King, Jr.	1397	499	7,050	00 Almyer Mills. Brandon Plant Sec II Lot 375 (421 Woodward St.)
30911 May 13, 1977	"	"			Larry E. Meau, et al	1397	505	17,800	00 Agn. Sauci Lot 5 1/2 pt. lot 6 Ragan Ave.
30912 May 13, 1977	"	"			Raymond L. Zahm, Jr.	1397	544	21,500	00 Pash. Also per prop. Lot 25 Alwood Lane, Sharon
31104 May 16, 1977	"	"			Samuel R. Parnell	1397	601		Bk. for mtg. see Rem Bk. 1384 pg. 653 Mtg. assigned to Watertown Savings
31131 May 17, 1977	"	"			Beryl A. Posey, et al	1397	773	32,800	00 Lot 34, add. to Lakewood-
31213 May 17, 1977	"	"			Broodua P. Mackey, et al	1397	875		for mtg. see Rem Bk. 1389 pg. 646 Mtg. assigned to Fed. Nat'l Mtg. Assn.
31607 May 19, 1977	"	"	"	"	Furman N. Danenport	1398	133	15,400	00 Lot 59 Concord St.
31641 May 20, 1977	"	"	"	"	Michael Bruce Cobb	1398	373		for mtg. see Rem Bk. 1390 pg. 643 Mtg. assigned to Fed. Nat'l Mtg. Assn.
31951 May 23, 1977	"	"	"	"	Jesus Linares, et al	1398	517	25,000	00 also plus prop. Lot 430 westwood, sec. II
32024 May 24, 1977	"	"	"	"	Walter J. Lardine, et al	1398	593	22,550	00 Vale, sec. II Lot 31 Vista Dr. Vaidy
32133 May 24, 1977	"	"	"	"	Larry A. Hill, et al	1398	673	13,050	00 Be-Record Correct mtg. for orig. see REM Bk. 1395 pg. 140. Lot 45 sec. 2
32286 May 25, 1977	"	"	"	"	Gerry J. Landreth, et al	1398	834	9,200	00 Victor Monaghan Mills Westview Hgts. Lot 41 W. william ave., Forest Est.
32420 May 26, 1977	"	"	"	"	Frank Mays, Jr., et al	1398	928	22,450	00 Lot 140 Fairfield Dr.
32396 May 26, 1977	"	"	"	"	Roger W. Whittlock, et al	1398	985		00 Savings Bk. for mtg. see Rem Bk. 1391 pg. 280 Mtg. assigned to The Boston Fire Ins.

INDIRECT or MORTGAGEE Index to Real Estate Mortgages — Greenville County, S. C.

REG. U. S. PAT. OFFICE *Chas McCott* County Indexes Since 1888
An Identifying Trade Mark


 Open at Proper Tab according to First Letter or Letters of Name and refer to Buff Sub-Index sheet for page reference.

COTT FAMILY NAME INDEX No. 75 © 1949
MADE BY THE COTT INDEX COMPANY, COLUMBUS, OHIO
SOLD BY WALKER, EVANS & COGSWELL CO., CHARLESTON, S.C.

FILE NUMBER DATE OF RECORD	MORTGAGEES FAMILY NAMES	GIVEN NAMES ABCDEFGHIJ	GIVEN NAMES JKLMNOPQ	GIVEN NAMES RSTUVWXYZ	MORTGAGORS	BOOK	PAGE	Amount	BRIEF DESCRIPTION, LOCATION, ETC. (Not Warranted)
32900 May 31, 1977	Cameron	Brown Co.			Marvin Troy Bridges ⁴⁴	1399	528		Bk. Sec Mtg. Sec Rem Bl. 1391 pg 647 Mtg. Assigned to Cambridge Savings
32894 May 31, 1977	"	"			Guy E. Leslie, et al	1399	529		Mtg. Assigned to The United Savings & Loan Assoc, Toledo, Ohio
33093 June 1, 1977	"	"			Tommy Lee Dean, et al	1399	754		for mtg. see Rem Bl. 1234 pg 63 for mtg. see Rem Bl. 1390 pg 812 Mtg. Assigned Fed Nat Mtg Assoc.
32997 June 1, 1977	"	"	"		Robert Kinard, et al	1399	631	17,450	Butte St. 18 Centre St. Greenville SC Lot 48 Cor. 77 1/2 St.
33060 June 1, 1977	"	"	"		Ruth M. Carter	1399	642	16,900	Parcel 1000 N. 11th St. S. 11th St.
33369 June 2, 1977	"	"	"		Billy A. Chandler, et al	1399	915		Mtg. Assigned to The Boston Fide Centre Savings Bank
33546 June 3, 1977	"	"	"		Michael Eric Lynch	1401	61	36,500	for mtg. see Rem Bl. 1391 pg 437 Sec. 2. also see map
33533 June 5, 1977	"	"	"		Steven A. Bryant	1401	77	11,300	Lot 156 Orchard Acres Miller Village, Sec. 2
33753 June 7, 1977	"	"	"		Anthony Baldarith, et al	1401	22		Lot 29 Forest Ave. Johnson
33930 June 8, 1977	"	"	"		Larry L. Rodgers, et al	1400	393	21,300	for mtg. see Rem Bl. 1391 pg 170 Mtg. Assigned Fed Nat Mtg Assoc "Dunham, Sursee"
34117 June 10, 1977	"	"	"		Carl J. Newmark, et al	1400	519	22,200	Pl. Lot 25 Wheeler Dr.
34283 June 10, 1977	"	"	"		Larry J. Fisher, et al	1400	172		Lot 51 Springwood Terrace for mtg. see Rem Bl. 1391 pg 62
34336 June 11, 1977	"	"	"		David Bruce Anderson	1400	796	29,200	Mtg. assigned to State Mtg Assoc "Dunham, Sursee"
34336 June 11, 1977	"	"	"		Donald J. Bentley, et al	1401	51	8,600	Sumner Miller, Sec. 6 Lot 57 Lodge St.

INDIRECT or MORTGAGEE Index to Real Estate Mortgages — Greenville County, S. C.

REG. U. S. PAT. OFFICE *Chas McCott* County Indexes Since 1888
An Identifying Trade Mark

 Open at Proper Tab according to First Letter or Letters of Name and refer to Buff Sub-Index sheet for page reference.


COTT FAMILY NAME INDEX No. 75 © 1949
MADE BY THE COTT INDEX COMPANY, COLUMBUS, OHIO
SOLD BY WALKER, EVANS & COGSWELL CO., CHARLESTON, S. C.

(X)

FILE NUMBER DATE OF RECORD	MORTGAGEES FAMILY NAMES	GIVEN NAMES ABCDEFGHIJ	GIVEN NAMES JKLMNO	GIVEN NAMES PQRSTUVWXYZ	MORTGAGORS	BOOK	PAGE	Amount	BRIEF DESCRIPTION, LOCATION, ETC. (Not Warranted)
34814 Jun. 16, 1977	Cameron	Brown Co.			<i>etal</i> John L. Cullerton, Jr.	1401	224	.00 16,400	(Churchill ave.) "Lidmont estate" Pt. lot 89 Drydale Dr.
34924 Jun. 16, 1977	"	" "			Betty C. Lucas	1401	277	.00 15,400	Augusta adler, Santt Dr. Lot 56 meadows ave.
35101 Jun. 17, 1977	"	" "			<i>etal</i> William D. Oliver	1401	408	.00 14,450	Reasnd. Central Realty Corp. Lot 12 Maco Terrace
35050 June 17, 1977	"	" "			<i>etal</i> Walter Clyde Jurell, Jr.	1401	514		Release Lin by Judgment Roll # 77-2288 - for mtg. see REM Book 1361 pg. 507
"	"	" "			" " " "	1401	514		
35050 Jun 17, 1977	"	" "			Charles Joseph Davis, et al	1401	515		Release Lin by Judgment Roll #77-2288 - for mtg. see REM Book 1361 pg. 487
"	"	" "			" " " "	1401	515		
35050 June 17, 1977	"	" "			Gene M. Payne	1401	516		Release Lin by Judgment Roll #77,1915 for mtg. see REM Book 1356 pg. 759
"	"	" "			" " " "	1401	516		
35155 Jun. 20, 1977	"	" "			Bergin M. Mosteller, et al	1401	544	.00 30,950	Thornwood acres also Pers. Prop. Lot 43 Longwood Dr.
35158 Jun. 20, 1977	"	" "			Colly D. Owens	1401	550	.00 19,500	Pt. lot 79 Camilla Park
35590 Jun. 22, 1977	"	" "			Billy L. Henson, et al	1401	917	.00 23,000	Belle meade, Sec. 1 Lot 141 Pine Creek Dr.
35562 Jun. 22, 1977	"	" "			Robert D. Hughes, et al	Re-Record 1401	905	.00 35,000	Correct. mtg. for orig. see REM BK. 1385 Pg. 951, 1.41 acres also Pers. Prop.
"	"	" "			" " " "	Re-Record 1401	905		
35549 Jun. 22, 1977	"	" "			Danny L. Cowart	1401	903		Mtg. Assigned to Cameron-Brown North Inc. for mtg. see REM Book 1395 pg. 397
"	"	" "			" " " "	1401	903		

INDIRECT or MORTGAGEE Index to Real Estate Mortgages — Greenville County, S. C.

REG. U. S. PAT. OFFICE *Chas McCott* County Indexes Since 1888 An Identifying Trade Mark

 Open at Proper Tab according to First Letter or Letters of Name and refer to Buff Sub-Index sheet for page reference.

COTT FAMILY NAME INDEX No. 75 © 1949
MADE BY THE COTT INDEX COMPANY, COLUMBUS, OHIO
SOLD BY WALKER, EVANS & COGSWELL CO., CHARLESTON, S.C.

FILE NUMBER DATE OF RECORD	MORTGAGEES FAMILY NAMES	GIVEN NAMES ABCDEFGHIJ	GIVEN NAMES IJKLMNOP	GIVEN NAMES QRSTUVWXYZ	MORTGAGORS	BOOK	PAGE	Amount	BRIEF DESCRIPTION, LOCATION, ETC. (Not Warranted)
35544 June 22 1977	Cameron	Brown Co.			Danny L. Cowart	1401	904		1st mtg. see Rem. bk. 1395 pg. 297 Mtg. assigned 2nd mtg. loan.
35680 June 23 1977	"	" "			Josee Rivera, et al	1402	31	25,000	also 1st mtg. loan Lot 430 Woodwood Sec. V
35950 June 27 1977	"	" "			Jack William Lennom	1402	270		1st mtg. see Rem. bk. 1393 pg. 542 Mtg. assigned Common - Brown Mtns.
35950 June 27 1977	"	" "			Jack William Lennom	1402	271		1st mtg. see Rem. bk. 1393 pg. 542 Mtg. assigned 2nd mtg. loan.
36011 June 27 1977	"	" "			Larry J. Spelta, et al	1402	288	43,000	also 1st mtg. loan Sec. V, also 1st mtg. loan Lot 443 Del Norte Est.
36055 June 28 1977	"	" "			Ladie M. Licens	1402	349	24,950	add. #1 D. Forest Est. Lot 205 Plainfield cr.
36069 June 28 1977	"	" "			James C. Christian	1402	502		Release lien by judgment roll # 77-4274 - 1st mtg. loan Rem. bk. 1394 pg. 287
36200 June 29 1977	"	" "			Webster A. Seltzer Jr.	1402	514	25,600	"Woodwood" Subdiv. section 4 Lot 30 Clear Creek St. Sec. 1
36247 June 29 1977	"	" "			Daniel Luni Shuman	1402	548	17,050	also 1st mtg. loan
36471 June 30 1977	"	" "			Floyd W. Williams	1402	716	37,775	"Killedman" Sec. V, also 1st mtg. loan Lot 11 Lot by Lane
36358 June 30 1977	"	" "			Randy Joe Brown	1402	635	27,550	Lot 3 Clear Creek - sec. 1
315 July 1 1977	"	" "			Stanley P. Tate, et al	1402	717	22,000	also 1st mtg. loan Lot 127 Millbrook - sec. 1, also 1st mtg. loan
490 July 5 1977	"	" "			Harold L. Powell, et al	1403	164	17,700	1st mtg. loan Lot 2 Bellwood - sec. 1
448 July 6 1977	"	" "			Ronald H. Corn, et al	1403	227	37,300	Lot 2 Fernwood
	"	" "			Dorise J. Gibson et al	1403	230		mtg. assigned to Cambridge Springs 1st mtg. see Rem. bk. 1394 pg. 386
	"	" "			" " " "	1403	231		2nd mtg. see Rem. bk. 1396 pg. 261

INDIRECT or MORTGAGEE Index to Real Estate Mortgages — Greenville County, S. C.

REG. U. S. PAT OFFICE *Chas. M. Cook* County Indexes Since 1888
An Identifying Trade Mark

 Open at Proper Tab according to First Letter or Letters of Name and refer to Buff Sub-Index sheet for page reference.

COTT FAMILY NAME INDEX No. 75 © 1949
MADE BY THE COTT INDEX COMPANY, COLUMBUS, OHIO
SOLD BY WALKER, EVANS & COGSWELL CO., CHARLESTON, S.C.

(✓)

FILE NUMBER DATE OF RECORD	MORTGAGEES FAMILY NAMES	GIVEN NAMES ABCDEFGH	GIVEN NAMES IJKLMNO	GIVEN NAMES PQRSTUVWXYZ	MORTGAGORS	BOOK	PAGE	Amount	BRIEF DESCRIPTION, LOCATION, ETC. (Not Warranted)
640 July 7, 1977	Cameron	Brown Co.			Billy Lee Smith	1403	427		mtg. Assigned to Cameron - Brown North, Inc. - for mtg. see Rem. Bl. 1396 pg. 138
" 1	"	"			" " "	1403	427		
640 July 7, 1977	"	"			Billy Lee Smith	1403	426		For mtg. see Rem. Bl. 1396 pg. 138 mtg. Assign. Fed. Nat. B. Mtg. Assn.
1008 July 11, 1977	"	"			Steve P. Vaughn, et al	1403	703		See for mtg. see Rem. Bl. 1392 pg. 239 mtg. Assign. to Cameron - Brown North, Inc.
1009 July 11, 1977	"	"			Steve A. Vaughn, et al	1403	704		See for mtg. see Rem. Bl. 1392 pg. 239 mtg. Assigned to Fed. Nat. B. Mtg.
1011 July 11, 1977	"	"			James R. Shytle, et al	1403	706		mtg. Assigned to Cambridge Savings Bank - for mtg. see Rem. Bl. 1395 pg. 288
"	"	"			" " "	1403	706		
1203 Jul. 12, 1977	"	"			David N. Lumsden, et al	1403	800	38,000	Landline Lot 3, Wade Hampton
1365 Jul. 13, 1977	"	"			Chester B. amaker, et al	1403	871	24,500	+ Camden Lane "Belle meadi" Lot 60 Cor. E. Dorchester, Phil.
1494 Jul. 14, 1977	"	"			Clarence Hunt, et al	1403	977	18,900	and Pleasant Valley Ph. lots 213 Pleasant Ridge
1632 Jul. 15, 1977	"	"			Richard P. Humphrey	1404	89	48,400	Fine Brook Forest, Sec. 1 Lot 48 Pine wood Dr.
1816 Jul. 18, 1977	"	"			Betty C. Lucas	Re-Record 1404	388	15,400	correct. mtg. for orig. see REM Bl. 1401 pg. 277. Lot 56 meadow
"	"	"			" " "	Re-Record 1404	388		ave. augusta ave. Hunt 3d. For mtg. see REM Bl. 1394 pg. 942 assign. to Fed. Nat. B. mtg. assn.
1799 Jul. 18, 1977	"	"			Rodney L. Beard, et al	1404	413		
2006 Jul. 19, 1977	"	"			Larry A. Hill, et al	1404	558		assign. to Cameron - Brown North, Inc. For mtg. see REM Bl. 1395 pg. 140
"	"	"			" " " "	1404	558		Re-Record Bl. 1397 pg. 673

INDIRECT or MORTGAGEE Index to Real Estate Mortgages — Greenville County, S. C.

(4) REG. U. S. PAT OFFICE *Chestnut* County Indexes Since 1888 An Identifying Trade Mark


Open at Proper Tab according to First Letter or Letters of Name and refer to Buff Sub-Index sheet for page reference.

COTT FAMILY NAME INDEX No. 75 © 1949
MADE BY THE COTT INDEX COMPANY, COLUMBUS, OHIO
SOLD BY WALKER, EVANS & COGSWELL CO., CHARLESTON, S.C.

FILE NUMBER DATE OF RECORD	MORTGAGEES FAMILY NAMES	GIVEN NAMES ABCDEFGHIJ	GIVEN NAMES JKLMNO	GIVEN NAMES PQRSTUVWXYZ	MORTGAGORS	BOOK	PAGE	Amount	BRIEF DESCRIPTION, LOCATION, ETC. (Not Warranted)
2056 Jul. 17, 1977	Cameron		Brown Co.		Larry A. Hill, et al	1404	559		assign to Fed. Nat. Mtg. Assn. for mtg. bk. 1394 pg. 1345 by 1401 re-record 1401 pg. 673 for mtg. bk. 1397 pg. 505 Mtg. Assigned Fed. Nat. Mtg. Assn.
" "	"	"	"	"	" " " "	1404	559		
2278 July 21, 1977	"	"	"	"	Larry E. Masu, et al	1404	770		Release him by Judgment Court 77-2758 - for mtg. bk. 1397 pg. 505 1198 pg. 1374 re-record 1401 pg. 635
2423 July 22, 1977	"	"	"	"	Marvin E. Scott, Jr.	1404	939		
" "	"	"	"	"	" " " "	1404	939		
2915 July 27, 1977	"	"	"	"	Perry A. Jones	1405	266		Mtg. Assigned to Sec. of Housing & Urban Dev. - for mtg. bk. Rem Bk. 1334 pg. 771 Lincoln Forest Lot 5 Lynch Dr.
" "	"	"	"	"	" " " "	1405	266		
3046 Jul. 28, 1977	"	"	"	"	Joe Dennis Young	1405	349	21,033	Lot 5 Lynch Dr. Lot 5 Conkrite Dr.
3327 Jul. 29, 1977	"	"	"	"	Boyd Edward Childers	1405	432	28,257	
3457 Aug. 1, 1977	"	"	"	"	Jeremy Williams, et al	1405	401		Mtg. Assigned to The Northern Platinum Life Ins. Co. - for mtg. see Rem Bk. 1394 pg. 135
" "	"	"	"	"	" " " "	1405	401		
3425 Aug. 1, 1977	"	"	"	"	William R. Dancho, et al	1405	117	29,257	Lot 11 Franklin St. Dr. Re-record 24,511 correct mtg. for orig. see Rem Bk. 1394 pg. 135 Lot 1405 pg. 111 Lot 61 Cor. 6 Dorchester Blvd. & Conkrite Dr. "Coke street"
3481 Aug. 2, 1977	"	"	"	"	Chester B. Amaker, et al	1405	843	24,511	
" "	"	"	"	"	" " " "	1405	843		
" "	"	"	"	"	" " " "	1405	843		
3792 Aug. 4, 1977	"	"	"	"	Carver L. Blasingame et al	1406	58	18,400	Park Place Bl. E Lot 154 Bl. lot 14 Lila St.

INDIRECT or MORTGAGEE Index to Real Estate Mortgages — Greenville County, S. C.

REG. U. S. PAT. OFFICE *Chas McCott* County Indexes Since 1888
An Identifying Trade Mark

 Open at Proper Tab according to First Letter or Letters of Name and refer to Buff Sub-Index sheet for page reference.

COTT FAMILY NAME INDEX No. 75 © 1949
MADE BY THE COTT INDEX COMPANY, COLUMBUS, OHIO
SOLD BY WALKER, EVANS & COGSWELL CO., CHARLESTON, S.C.

(L)

FILE NUMBER DATE OF RECORD	MORTGAGEES FAMILY NAMES	GIVEN NAMES ABCDEFGH	GIVEN NAMES IJKLMNO	GIVEN NAMES PQRSTUVWXYZ	MORTGAGORS	BOOK	PAGE	Amount	BRIEF DESCRIPTION, LOCATION, ETC. (Not Warranted)
3956 aug. 5, 1977	Cameron	Brown Co.			<i>etal</i> Charles E. Surafford	1406	206	.00 21,400	Kentland Park Pt. lat 27 Oak Dr.
4679 aug. 5, 1977	"	"			<i>etal</i> Thomas L. Hendricks	1406	262	.00 36,950	Lat 36 Windsor Park S. Forest East
4135 aug. 8, 1977	"	"			Dorothy M. Benson	1406	383	.00 25,950	Lat 126 Pinefield Dr. Woodfield, Inc.
4645 aug. 11, 1977	"	"			Eugene M. Elhall	1406	755	.00 19,500	Lat 296 S. Blauer Lane In mtg. see Rem Bk. 1359 pg. 109
5223 Aug. 16, 1977	"	"			Harold L. Lomax, <i>etal</i>	1407	283		Release Lien by Judgment & Sale #77-2761 In mtg. see Rem Bk. 1126 pg. 341
5223 Aug. 16, 1977	"	"			Rodger D. Roach, <i>etal</i>	1407	284		Release Lien by Judgment & Sale #77-2764
5150 aug. 16, 1977	"	"			Yecall J. Johnson, <i>etal</i>	1407	176	.00 31,000	Lat 8 Park addi. See mtg. see Rem Bk. 1394 pg. 609
5489 Aug. 18, 1977	"	"			Jackie Dale Kelly, <i>etal</i>	1407	509		Mtg. assigned to Fed. Nat. L. Mtg. Assn. See mtg. see Rem Bk. 1401 pg. 51
5491 Aug. 18, 1977	"	"			Donald T. Bentley, <i>etal</i>	1407	514		Mtg. assigned to Fed. Nat. L. Mtg. Assn. "Kiendale"
5577 aug. 19, 1977	"	"			Hal J. Davenport, <i>etal</i>	1407	568	.00 29,600	Lat 90 Knollview Dr. See mtg. see Rem Bk. 1398 pg. 834
5810 Aug. 22, 1977	"	"			Jerry F. Lindreth, <i>etal</i>	1407	801		Mtg. assigned to Fed. Nat. L. Mtg. Assn.
5894 aug. 23, 1977	"	"			Michael C. Littman, <i>etal</i>	1407	835	.00 22,250	Lat, Crescent Dr., Ft. Sum
5928 aug. 23, 1977	"	"			John David Nix, <i>etal</i>	1407	846	.00 25,100	Lat 6 + Pt. lat 5, near Marietta
6004 aug. 24, 1977	"	"			Charles J. King, Jr.	Re-Record 1407	939	.00 7,050	Correct. mtg. for orig. see Rem Bk. 1397 pg. 499. Lat 375 (F# 2)
"	"	"			" " " "	Re-Record 1407	939		Woodward St. (along mill)
"	"	"			" " " "	Re-Record 1407	937		Brandon Plant, Sec. 2

INDIRECT or MORTGAGEE Index to Real Estate Mortgages — Greenville County, S. C.

REG. U. S. PAT. OFFICE *Chas McCott* County Indexes Since 1888
An Identifying Trade Mark

Open at Proper Tab according to First Letter or Letters of Name and refer to Buff Sub-Index sheet for page reference.

COTT FAMILY NAME INDEX No. 75 © 1949
MADE BY THE COTT INDEX COMPANY, COLUMBUS, OHIO
SOLD BY WALKER, EVANS & COGSWELL CO., CHARLESTON, S.C.

FILE NUMBER DATE OF RECORD	MORTGAGEES FAMILY NAMES	GIVEN NAMES ABCDEFGHIH	GIVEN NAMES IJKLMNO	GIVEN NAMES PQRSTUVWXYZ	MORTGAGORS	BOOK	PAGE	Amount	BRIEF DESCRIPTION, LOCATION, ETC. (Not Warranted)
4018 Aug. 24, 1977	Cameron	Brown Co.			Charles T. King, Jr.	1407	942		Mtg. Assigned to Fed. Nat. Mtg. Assn. Inc. mtg. au R.E.M. Ch.
6347 Aug. 26, 1977	"	"			" " "	1407	942		1397 Pp. 4994 N. road 1407 Pp. 939
6663 Aug. 30, 1977	"	"			Mary Lee Bryson, et al	1408	155	21,800	100 Woodwood, St. Ann Lot 31 Cliffwood Ct.
6663 Aug. 30, 1977	"	"			Kent P. Stubbs, et al	1408	527		Mtg. au R.E.M. Ch. 991 Pp. 237 Release lien by Judgment Court 77-3098
7213 Sep. 1, 1977	"	"			Bernard L. Brants, et al	1408	531		Mtg. au R.E.M. Ch. 1154 Pp. 635 Release lien by Judgment Court 77-3219
7321 Sep. 2, 1977	"	"			Richard M. Bryson, Jr.	1408	703	23,500	J. Forest Mtg. Lot 223 Springfield Ct.
7675 Sep. 7, 1977	"	"			James E. Fuller, et al	1408	712	17,150	W. Co. Sec. 2 Lot 23 Vester Dr., Wadesboro
7843 Sep. 9, 1977	"	"			William C. McKinney	1409	275	27,250	J. Forest Mtg. Lot 7, Beaufort Lane
8158 Sep. 12, 1977	"	"			Ronald H. Corn, et al	1409	227		assign to Flathead Fed. St. Loan & Bldg. Co. for mtg.
8774 Sept. 16, 1977	"	"			" " " "	1409	227		see C 64 34. 1405 Pp. 227
8774 Sept. 16, 1977	"	"			Russell Cook, et al	1409	624	12,200	Lot 26 Liberty Mills Mtg. au R.E.M. Ch. 1170 Pp. 461
8902 Sep. 19, 1977	"	"			Refus Davis, et al	1410	150		Release Lien by Judgment Court 77-3625 Mtg. au R.E.M. Ch. 1354 Pp. 900
9269 Sep. 22, 1977	"	"			Tony W. Adams	1410	152		Release Lien by Judgment Court 77-3617 Sec. C
9358 Sep. 22, 1977	"	"			George V. Ruvison	1410	227	19,500	Lot 57 Woodridge Mills Belmont Est. St. Ann, also P.O. Prof
	"	"			Wlyss A. William	1410	550	36,500	Lot 1 J. Miller, wa. Jones Mill, etc.
	"	"			Lloyd L. McCaskey	1410	584	12,500	Fair Mtg. Lot 6 Brookdale road.

INDIRECT or MORTGAGEE Index to Real Estate Mortgages — Greenville County, S. C.

REG. U. S. PAT. OFFICE *Chas McCott* County Indexes Since 1888 An Identifying Trade Mark

Open at Proper Tab according to First Letter or Letters of Name and refer to Buff Sub-Index sheet for page reference.

COTT FAMILY NAME INDEX No. 75 © 1949
MADE BY THE COTT INDEX COMPANY, COLUMBUS, OHIO
SOLD BY WALKER, EVANS & COGSWELL CO., CHARLESTON, S. C.

(AA)

FILE NUMBER DATE OF RECORD	MORTGAGEES FAMILY NAMES	GIVEN NAMES ABCDEFGHIJ	GIVEN NAMES KLMNO	GIVEN NAMES PQRSTUVWXYZ	MORTGAGORS	BOOK	PAGE	Amount	BRIEF DESCRIPTION, LOCATION, ETC. (Not Warranted)
9487 Sep 23, 1977	Cameron	Brown Co.			Russell A. Pryor, et al	1410	709	.00 23,750	W. N. Hendrix Prop. Lot 7 Redwood Dr.
9583 Sep 26, 1977	"	"			Joseph J. Brezinski	1410	818	.00 20,750	Hill Sec. 3, also Prop. Prop. Lot 4 Oak Hill Dr. Oak
10080 Sep 29, 1977	"	"			Nancy E. Spiller	1411	423	.00 13,650	Spici Lot 44 Mora St. June
10286 Sept. 30, 1977	"	"			Clara B. Waldemith et al	1411	692		Co. for mtg. see Rem bk. 1122 pg. 153 Mtg. Assigned to Roman & Hester
10310 Sep 30, 1977	"	"			James Wallace Smith	1411	545	.00 47,850	Lake Forest, sec. 1, also Prop. Prop. Lot 08 Lake Fairfield Dr.
10359 Sep 30, 1977	"	"			Richard W. Hauck	1411	549	.00 24,300	Lot 8 Cor. Texas ave. & O'Neal St. West View #2 Dunleavy St
"	"	"			" " "	1411	549		also Prop. Prop.
10595 Oct 4, 1977	"	"			Dennis H. Mart, et al	1411	904	.00 28,500	Prop. Prop. Lot 22 Manawick, also
10995 Oct 5, 1977	"	"			Webster E. Skelton Jr. et al	1412	109		Mtg. Assigned to Flatbush Fed. L. & L. Assn of Brooklyn -
"	"	"			" " "	1412	109		for mtg. see Rem bk. 1402 pg. 514
11189 Oct 10, 1977	"	"			Dennis Carr, et al	1412	391	.00 16,950	Subd. Burlington Ind. Inc. Sec. II Lot 69 Cor. School St. & Hill St.
11225 Oct 10, 1977	"	"			Jack K. McElreath, et al	1412	417	.00 37,950	Thyace, Mauldin, also Prop. Prop. Lot 8 Lamer Lane, Cedar
11234 Oct 10, 1977	"	"			Robert Earl Putman	1412	436	.00 22,200	Stenewood, Ft. Sum Lot 57 Brooklawn Dr.
11474 Oct 11, 1977	"	"			Lloyd W. Williams, et al	1412	647		of Brooklyn. For mtg. see Rem bk. 1402 pg. 706 assign. to Flatbush Fed. & L. Assn
11492 Oct 12, 1977	"	"			James N. Weaver	1412	656	.00 24,500	Ronder Rosa Village, also Prop. Prop. Lot 16 Beeley Gibson Rd.
12028 Oct 17, 1977	"	"			Jonathan Earle Whiteside Jr.	1413	101	.00 30,000	5.65 Acre old White Horse Rd.

INDIRECT or MORTGAGEE Index to Real Estate Mortgages — Greenville County, S. C.

REG. U. S. PAT. OFFICE *Chas McClellan* County Indexes Since 1888 An Identifying Trade Mark

Open at Proper Tab according to First Letter or Letters of Name and refer to Buff Sub-Index sheet for page reference.

COTT FAMILY NAME INDEX No. 75 © 1949
MADE BY THE COTT INDEX COMPANY, COLUMBUS, OHIO
SOLD BY WALKER, EVANS & COGSWELL CO., CHARLESTON, S.C.

FILE NUMBER DATE OF RECORD	MORTGAGEES FAMILY NAMES	GIVEN NAMES ABCDEFGHIJ	GIVEN NAMES JKLMNO	GIVEN NAMES PQRSTUVWXYZ	MORTGAGORS	BOOK	PAGE	Amount	BRIEF DESCRIPTION, LOCATION, ETC. (Not Warranted)
12054 Oct. 17, 1977	Cameron	Brown Co.			Nancy E. Spickalu	1413	64		Jan mty. see Rem Bk. 1411 pg. 423 mty. assign. to Fed. Nat. L. mty. Assoc. 00 Dochester Blvd. Belle Meade. Lot 1721 Pt. lot 171 w. also Rev. Prop.
12854 Oct. 25, 1977	"	"			Edward J. Mosley, et al	1413	820	36,900	
" "	"	"			" " " "	1413	820		
13118 Oct. 27, 1977	"	"			Richard B. Bryan, Jr. et al	1414	64		mty. assigned to Union National Savings Bank - for mty. see Rem Bk. 1408 pg. 703
" "	"	"			" " " "	1414	64		
13188 Oct. 28, 1977	"	"			James N. Lane, et al	1414	119	18,400	one "more right" in title, Bld. 1 Lots 19, 11, 8 Pt. lot 9 Ballland
13254 Oct. 28, 1977	"	"			Paul Buschman, et al	1414	157	13,050	Campbell ave. Green lot 3 cor. Johnson ave. +
13444 Oct. 31, 1977	"	"			Leslie W. Bloom, et al	1414	347	20,250	Sec. 2, also Rev. Prop. Lot 115 Belmont, Hpts.
13444 Oct. 31, 1977	"	"			Richard Allen Amayo, et al	1414	351	28,850	Highway also. 1st mty. of Pt. lot 21 Courthouse Dr.
14214 Nov. 7, 1977	"	"			Jonathan Earl Whitende	1415	46	30,000	Re-Record correct. mty. for orig. see Rem Bk. 1413 pg. 131. 5.05 sec. 2. old white cover Bk.
" "	"	"			" " " "	1415	46		6th. 1000 Gps. Prop.
14220 Nov. 7, 1977	"	"			James P. Dendie, et al	1415	51	27,500	Lot 51 Linfield Dr., S. Street
14222 Nov. 7, 1977	"	"			James J. Dendie, et al	1415	53	27,500	West 8th St. Austin Dr.
14225 Nov. 7, 1977	"	"			Carol E. White, et al	1415	51	31,500	1st mty. orig. also Rev. Prop. Lot 11 Fenwick Ave., Sec. 1
14398 Nov. 8, 1977	"	"			John C. Crawford, et al	1415	223	25,400	Sec. 1 Lot 102 Sunny Slope
15138 Nov. 15, 1977	"	"			Paul W. Dalbier, et al	1415	761	37,000	Rev. Prop. Lot 51 Fenwick Dr.

INDIRECT or MORTGAGEE Index to Real Estate Mortgages — Greenville County, S. C.

REG. U. S. PAT. OFFICE *Chas McCulloch* County Indexes Since 1888 An Identifying Trade Mark

Open at Proper Tab according to First Letter or Letters of Name and refer to Buff Sub-Index sheet for page reference.

COTT FAMILY NAME INDEX No. 75 © 1949
MADE BY THE COTT INDEX COMPANY, COLUMBUS, OHIO
SOLD BY WALKER, EVANS & COGSWELL CO., CHARLESTON, S.C.


(BB)

FILE NUMBER DATE OF RECORD	MORTGAGEES FAMILY NAMES	GIVEN NAMES ABCDEFGH	GIVEN NAMES IJKLMNO	GIVEN NAMES PQRSTUVWXYZ	MORTGAGORS	BOOK	PAGE	Amount	BRIEF DESCRIPTION, LOCATION, ETC. (Not Warranted)
15483 Nov. 17, 1977	Cameron	Brown Co.			Charles L. Lowe, et al	1416	63	.00 27,000	St. & Central ave. Marshall East. Lot 16 1 Pt. lot 17 cor. Barrett
15678 Nov. 18, 1977	"	"			Jimmy Lee Harbin	1416	226	.00 23,750	Woodside Mills, Sec. A Lot 120 Woodside ave.
15727 Nov. 21, 1977	"	"			Willie Joe Pitts, et al	1416	349	.00 28,950	Belle meade, sec 3, also Pers. Prop. Lot 262 Marlboro Dr.,
15864 Nov. 21, 1977	"	"			James C. Williams, et al	1416	397	.00 30,950	Limeforest Lot, Lanewood Dr.,
15867 Nov. 21, 1977	"	"			Ronald Allan Erickson	1416	407	.00 31,950	Hpts. map 2, also Pers. Prop. Lot 24 Mayes ave. Cochran
16217 Nov. 25, 1977	"	"			David S. Hammond	1416	837	.00 37,000	Homestead Park Chik Spg. 2P Lot 85 Hamerhurst Dr. Sec. II
16303 Nov. 25, 1977	"	"			Michael E. Allen, et al	1416	898	.00 27,700	Lot 18 Staunton Hpts.
16379 Nov. 28, 1977	"	"			Charles L. Lowe, et al	1416	964	.00 27,000	Re-Record Correct. mtg. for orig. see R & M
"	"	"			" " " "	1416	964	.00	Bk. 1416 p. 63. Lot 16 1 Pt. lot 17 cor. Barrett St. & Central ave. Marshall East. also Pers. Prop.
"	"	"			" " " "	1416	964	.00	
16461 Nov. 28, 1977	"	"			Carnell Robinson, et al	1416	992	.00 34,250	Pt. lots 118 + 119 Woodfields
16510 Nov. 29, 1977	"	"			Joseph E. Duncan, et al	1417	179		#77-4626 2nd mtg. sub. Bk. 1174 p. 81 Release by Judgment Sale
16510 Nov. 29, 1977	"	"			Pracie Ruckley, et al	1417	180		#77-4544 2nd mtg. sub. Bk. 1351 p. 747 Release by Judgment Sale
16668 Nov. 30, 1977	"	"			Phillip Gray Williams	1417	203	.00 21,500	Burlington Ind. Sec. 1 Lot 39 South St.,
16820 Dec. 1, 1977	"	"			Jerome J. Sloan, et al	1417	349	.00 22,500	Ign. Sami. Lots 10, 11 & pt. lot 7 Blue Ridge
16820 Dec. 1, 1977	"	"			Donald Lee Buge, et al	1417	356	.00 24,950	Hpts. Chik Spg. 2P Lot 8 Forestdale Dr. Forestdale

INDIRECT or MORTGAGEE Index to Real Estate Mortgages — Greenville County, S. C.

()

REG. U. S. PAT. OFFICE *Chas. M. Cotts* County Indexes Since 1888 An Identifying Trade Mark

 Open at Proper Tab according to First Letter or Letters of Name and refer to Buff Sub-Index sheet for page reference.

COTT FAMILY NAME INDEX No. 75 © 1949
MADE BY THE COTT INDEX COMPANY, COLUMBUS, OHIO
SOLD BY WALKER, EVANS & COGSWELL CO., CHARLESTON, S. C.

FILE NUMBER DATE OF RECORD	MORTGAGEES FAMILY NAMES	GIVEN NAMES ABCDEFGHIJ	GIVEN NAMES JKLMNO	GIVEN NAMES PQRSTUVWXYZ	MORTGAGORS	BOOK	PAGE	Amount	BRIEF DESCRIPTION, LOCATION, ETC. (Not Warranted)
17050 Dec. 2, 1977	Cameron	Brown Co.			James W. Kerr <i>etal</i>	1417	632	.00	see REM Bk. 1268 pg. 97 Modification Agreement - for mtg. Woodfields
17146 Dec. 5, 1977	"	"			Charles Sanford Kanner	1417	658	23,900	Lot 91 Brook Forest Dr. Hillgame view
17379 Dec. 6, 1977	"	"			Donald L. Stegall	1417	818	28,500	Lot 5 White Horse Rd.
17620 Dec. 8, 1977	"	"			Donald Lee Biege <i>etal</i>	Re-Record 1418	73	24,950	Lot 3 Forestdale Dr. Forest Dale Hwy. Chick Sps. 29. for Orig. see REM Bk. 1417 pg. 356
17959 Dec. 13, 1977	"	"			Jack D. Durham, <i>etal</i>	1418	366	32,100	Lot 37 Palmy Dr. Richmond Hills Sec. 2
18034 Dec. 13, 1977	"	"			Luther E. Dramm <i>etal</i>	1418	516		Release Lien by Judgment Recd # 77-5225 - for mtg. see REM Bk. 1178 pg. 649
18034 Dec. 13, 1977	"	"			Milford Elgin Bryson <i>etal</i>	1418	520		Release Lien by Judgment Recd # 77-5228 - for mtg. see REM Bk. 1265 pg. 451
18034 Dec. 13, 1977	"	"			William Charles Biediger <i>etal</i>	1418	519		Release Lien by Judgment Recd # 77-5119 - for mtg. see REM Bk. 1341 pg. 509
18080 Dec. 14, 1977	"	"			Ronald C. Scruggs	1418	541	20,000	Lot 40 + Pt lot 39 w. Georgia Hills also New Prop.
18460 Dec. 16, 1977	"	"			Hazel Ruth Williams	1418	846	33,650	Lot 40 + Pt lot 39 w. Georgia Hills
18399 Dec. 16, 1977	"	"			Ronald C. Scruggs	RECORD 1418	864	20,000	Correct mtg for orig. see REM BK. 1418 pg. 541. + 84 res. all Easley Bridge Hills also New Prop.
"	"	"			"	Re-Record 1418	864		

INDIRECT or MORTGAGEE Index to Real Estate Mortgages — Greenville County, S. C.

REG. U. S. PAT. OFFICE *Chas. McClellan* County Indexes Since 1888 An Identifying Trade Mark

☞ Open at Proper Tab according to First Letter or Letters of Name and refer to Buff Sub-Index sheet for page reference.

COTT FAMILY NAME INDEX No. 75 © 1949
MADE BY THE COTT INDEX COMPANY, COLUMBUS, OHIO
SOLD BY WALKER, EVANS & COGSWELL CO., CHARLESTON, S.C.

(CC)

FILE NUMBER DATE OF RECORD	MORTGAGEES FAMILY NAMES	GIVEN NAMES ABCDEFGH	GIVEN NAMES IJKLMNO	GIVEN NAMES PQRSTUVWXYZ	MORTGAGORS	BOOK	PAGE	Amount	BRIEF DESCRIPTION, LOCATION, ETC. (Not Warranted)
18522 Dec. 19, 1977	Cameron	Brown Co.			Sallie L. Bentley	1418	919	.00 15,350	E. Lynne Aldi. Lot 206 Ridgeway Dr., Bishop Hgts. Milledgeville
18527 Dec. 19, 1977	"	"			Joseph Ward, Jr., et al	1418	928	.00 36,000	Lots 19 & 20 Bishop Dr., Jury Mtg. see Rem Bk. 1417 pg. 813 Mtg. assigned to Fed. Nat Mtg. Assn
19732 Dec 30, 1977	"	"			Donald L. Stegall	1419	892	.00	
19640 Dec. 30, 1977	"	"			Paul M. Lyons, et al	1419	871	.00 23,750	Lot 52 cor. Cheyenne + Seminole Dr. W. Georgia Hgts. Fairview Pl. "Olmstead Hgts."
"	"	"			" " " "	1419	871	.00	
19994 Jan. 4, 1978	"	"			John D. Terrell, et al	1420	145	.00 23,200	Lot 82 1st. lot 81
20807 Jan. 11, 1978	"	"			Gregory J. Bayne, et al	1420	732	.00 24,150	Lot 328 "Echloe forest" Sec. I "Bellingham" Trille
20842 Jan. 12, 1978	"	"			James Steven Madray	1420	812	.00 29,850	Lot 172 Oldmills Lane "Oldmills"
20839 Jan. 12, 1978	"	"			Jeffery W. Orr, et al	1420	820	.00 21,250	Lot 75 Crofton Dr., Paris Mtn. Pl.
20857 Jan. 12, 1978	"	"			William N. Norlett, Jr.	1420	823	.00 29,250	Lot 19 "Moulden meadows" "Highlands"
21014 Jan. 13, 1978	"	"			Malvin E. Harris	1420	946	.00 19,500	Lot 13 Texas ave. Blk. D. Jury Mtg. see Rem Bk. 1294 pg. 626 Release him by Judgment Roll 77-5689
21179 Jan. 16, 1978	"	"			Maubel S. Fuller	1421	90	.00	
21179 Jan. 16, 1978	"	"			Curtis Stevens, et al	1421	96	.00	Jury Mtg. see Rem Bk. 1362 pg. 548 Release him by Judgment Roll 77-5688 "Burdette Ests."
21572 Jan. 19, 1978	"	"			Scarlett R. Mills, et al	1421	371	.00 39,700	Lot 43 McSwain Dr., "Vandy Vale"
21653 Jan. 20, 1978	"	"			Lula Mae Senter, et al	1421	441	.00 20,850	Lot 17 Hesta Dr. Sec. 2 "Blueberry Park"
21676 Jan. 20, 1978	"	"			Ennette E. Williams	1421	475	.00 21,250	Lot 25 Strawberry Dr.

INDIRECT or MORTGAGEE Index to Real Estate Mortgages — Greenville County, S. C.

REG. U. S. PAT. OFFICE *Chas McCott* County Indexes Since 1888
An Identifying Trade Mark

Open at Proper Tab according to First Letter or Letters of Name and refer to Buff Sub-Index sheet for page reference.

COTT FAMILY NAME INDEX No. 75 © 1949
MADE BY THE COTT INDEX COMPANY, COLUMBUS, OHIO
SOLD BY WALKER, EVANS & COGSWELL CO., CHARLESTON, S.C.

FILE NUMBER DATE OF RECORD	MORTGAGEES FAMILY NAMES	GIVEN NAMES ABCDEFGHIJ	GIVEN NAMES JKLMNO	GIVEN NAMES PQRSTUVWXYZ	MORTGAGORS	BOOK	PAGE	Amount	BRIEF DESCRIPTION, LOCATION, ETC. (Not Warranted)
22128 Jan. 26, 1978	Cameron	Brown Co.			James M. Mason, etal	1421	843	.00 22,200	"Russell Hgts." Lot 13 Bramlett Rd.
22133 Jan. 26, 1978	"	"			Joseph E. Schmucl, etal	1421	852	.00 16,950	Duilley St. Lot 22 Dulland Dr.
22197 Jan. 26, 1978	"	"			Joseph Ward, Jr. etal	1421	922	.00	See mtg. - see Rem. Bl. 1418 pg. 928 Mtg. assigned to Fed. Nat'l Mtg. Ass.
22582 Jan. 31, 1978	"	"			Robert Lee Moore, etal	1422	172	.00 9,950	Wellage Lot 92 Union Bleachery
22628 Jan. 31, 1978	"	"			Wayne J. Burkhalter, etal	1422	220	.00 26,400	"Belle meade" Lot 84 Camden Lane
23077 Feb. 3, 1978	"	"			Danny J. Kelly, etal	1422	569	.00 28,000	"Westwood" Sec. III Lot 248 Willowood Cr.
23461 Feb. 9, 1978	"	"			Jack D. Durham, etal	1422	986	.00	Bl. - for mtg. see Rem. Bl. 1418 pg. 366 Mtg. assigned to Waterman Savings
23717 Feb. 13, 1978	"	"			Albert J. Lockhart, etal	1423	133	.00 36,500	St. Canterbury, Sec. II Lot 65 1st. lot 66 Fourth Day
23707 Feb. 13, 1978	"	"			John S. Smith, etal	1423	132	.00	See mtg. see Rem. Bl. 1420 pg. 145 Mtg. assigned to Fed. Nat'l Mtg. Ass.
23922 Feb. 14, 1978	"	"			Limb Junior Young	1423	251	.00 17,300	(Three St.) Lot 39 Brunson St.
23982 Feb. 15, 1978	"	"			Lydia H. Thompson, etal	1423	328	.00 17,400	Pleasant valley Lot 226 Palomae ave.
24397 Feb. 17, 1978	"	"			Earl L. Kelly, etal	1423	606	.00 31,000	Kelly" Sec. II Lot 43 Embury St. "Colonial"
24303 Feb. 17, 1978	"	"			Logan Junior Rogan	1423	714	.00	See mtg. see Rem. Bl. 1134 pg. 467 Release him by Judgment & Sale # 77-5927
24452 Feb. 23, 1978	"	"			William W. Barnett, Jr.	1423	745	.00 34,500	St. Ann Lot 23 Alice St. Sunset Hgts.
24473 Feb. 20, 1978	"	"			Nashell C. Hand, Jr. etal	1423	752	.00 30,300	Richmond Hills Lot 15 Vicksburg Dr. Sec. 4
24508 Feb. 20, 1978	"	"			Jackie Windsor, Valdrige	1423	778	.00 43,500	Lot 70 Urdin Estate

INDIRECT or MORTGAGEE Index to Real Estate Mortgages — Greenville County, S. C.

REG. U. S. PAT. OFFICE *Chas. M. Cotts* County Indexes Since 1888 An Identifying Trade Mark

☞ Open at Proper Tab according to First Letter or Letters of Name and refer to Buff Sub-Index sheet for page reference.

COTT FAMILY NAME INDEX No. 75 © 1949
MADE BY THE COTT INDEX COMPANY, COLUMBUS, OHIO
SOLD BY WALKER, EVANS & COGSWELL CO., CHARLESTON, S.C.

(019)

FILE NUMBER	DATE OF RECORD	MORTGAGEES FAMILY NAMES	GIVEN NAMES ABCDEFGHIJ	GIVEN NAMES KLMNOP	GIVEN NAMES QRSTUVWXYZ	MORTGAGORS	BOOK	PAGE	Amount	BRIEF DESCRIPTION, LOCATION, ETC. (Not Warranted)
24553	Feb. 20, 1978	Cameron	Brown Co.			Jeffery P. Blumie, et al	1423	804	.00	"Shamrock acre"
24479	Feb. 20, 1978	"	"	"	"	Jeffery M. Lyon, et al	1423	848	26,550	Let 53 Kingswood Dr. For mtg. see R Em Bk. 1419 pg. 871 Mtg. Assign. Fed. Nat'l Mtg. Assoc.
24209	Feb. 21, 1978	"	"	"	"	Charles Sanford Koermer, et al	1423	956		For mtg. see R Em Bk. 1417 pg. 658 Mtg. Assign. Waterman Savings Bank
24688	Feb. 21, 1978	"	"	"	"	Charles Gregory Branyon	1423	912	.00	"Clearview acre"
24775	Feb. 22, 1978	"	"	"	"	Mary Dale Adkins, et al	1423	976	25,500	Let 28 Clearview Ct., "Blendale"
25019	Feb. 24, 1978	"	"	"	"	James Michall Finley, et al	1424	146	.00	Let 86 Fairfield Dr. "Sharon Park"
25207	Feb. 27, 1978	"	"	"	"	Malvin E. Norvin, et al	1424	244	21,800	Let 38 Derwood Lane For mtg. see R Em Bk. 1420 pg. 946 Mtg. Assign. Fed. Nat'l Mtg. Assoc.
25601	Mar. 2, 1978	"	"	"	"	Richard P. Campbell	1424	779	.00	"Mananew"
25778	Mar. 3, 1978	"	"	"	"	Albert C. Martel, et al	1424	899	32,000	Let 14 Crane ave. (Crane) Russell ave.
24168	Mar. 7, 1978	"	"	"	"	William Harington Fordett	1425	247	22,000	Let T-12 Bennett St. & Re-Record
	"	"	"	"	"	" " "	1425	247	.00	Correct. mtg. For orig. see R Em Bk. 1420 pg. 823. Let 19 "Mauldin meadows" Paris mtr. 20 Re-Record
26107	Mar. 7, 1978	"	"	"	"	Robert Lee Moore	1425	250	9,950	Correct. mtg. For orig. see R Em Bk. 1422 pg. 172. Let 92 Union Bleachery Village Re-Record
26420	Mar. 9, 1978	"	"	"	"	Gregory J. Bayne, et al	1425	494	.00	For mtg. see R Em Bk. 1420 pg. 732 Mtg. Assign. The Anderson Savings Bk.
26511	Mar. 10, 1978	"	"	"	"	Waldron Cook, et al	1425	663		For mtg. see R Em Bk. 1365 pg. 837 Release lien of Judgment Case 78-688
26511	Mar. 10, 1978	"	"	"	"	John L. Gallman	1425	668		For mtg. see R Em Bk. 1159 pg. 107 Release lien of Judgment Case 77-4137

INDIRECT or MORTGAGEE Index to Real Estate Mortgages — Greenville County, S. C.

REG. U. S. PAT. OFFICE *Chas McCott* County Indexes Since 1888 An Identifying Trade Mark

Open at Proper Tab according to First Letter or Letters of Name and refer to Buff Sub-Index sheet for page reference.

COTT FAMILY NAME INDEX No. 75 © 1949 MADE BY THE COTT INDEX COMPANY, COLUMBUS, OHIO SOLD BY WALKER, EVANS & COGSWELL CO., CHARLESTON, S.C.

FILE NUMBER DATE OF RECORD	MORTGAGEES FAMILY NAMES	GIVEN NAMES ABCDEFGHIJ	GIVEN NAMES JKLMNO	GIVEN NAMES PQRSTUVWXYZ	MORTGAGORS	BOOK	PAGE	Amount	BRIEF DESCRIPTION, LOCATION, ETC. (Not Warranted)
26507 Mar. 10, 1978	Cameron	Brown Co.			Michael A. Butrum <i>et al</i>	1425	673		Savings for mtg. du Rembk 1271 pg. 379 Mtg assigned to Central Bank for
26716 Mar. 13, 1978	"	"			Lydie H. Thompson <i>et al</i>	1425	796		for mtg. du Rem bk. 1423 pg. 328 Mtg. Assign. Fed. Nat'l Mtg. Ass.
26847 Apr. 14, 1978	"	"			Jeffery W. Orr. <i>et al</i>	1425	838		for mtg. du Rem bk. - 1420 pg. 820 Mtg. Assign. The Anderson Savings Bk.
26846 Apr. 14, 1978	"	"			Jackie Winifred Holdridge	1425	851		for mtg. du Rem bk. 1423 pg. 778 Mtg. Assign. Fed. Nat'l Mtg. Ass.
27208 Mar. 17, 1978	"	"	"		Thomas John Hicks, <i>et al</i>	1426	191	20,000	Sec. B Lot 108 Woodside Mills
27252 Mar. 17, 1978	"	"	"		Sculltt R. Miles, <i>et al</i>	1426	213	39,700	Re-record Correct. mtg. for Orig. Sec. B & M Bk. 1421 pg. 137. Lot 49 McDuram In "Sundette Ests"
"	"	"	"		" " " "	1426	213		Re-record
27514 Mar. 20, 1978	"	"			Haskell C. Hand, Jr. <i>et al</i>	1426	461		Bk. du mtg. du Rem bk. 1423 pg. 752 Mtg. assigned to Vanguard Savings
27698 Mar. 21, 1978	"	"			Earnest J. Mc Donald, <i>et al</i>	1426	569	36,250	woodside "Woodfields" Sec. B Lot 281 Deerfield Rd.
28204 Mar. 24, 1978	"	"			Reggie L. Powell, <i>et al</i>	1427	14	15,550	woodside Lot 17 W. Sixth St. Sec. B
28393 Apr. 28, 1978	"	"			William W. Barnett, Jr. <i>et al</i>	1427	156		Bk. du mtg. du Rem bk. 1423 pg. 745 Mtg. assigned Vanguard Savings
28639 Apr. 30, 1978	"	"			Richard P. Campbell, <i>et al</i>	1427	411		for mtg. du Rem bk. 1424 pg. 779 Mtg. assigned to Fed. Nat'l Mtg. Ass.
28745 Apr. 30, 1978	"	"			Jeffery P. Blevin, <i>et al</i>	1427	490		for mtg. du Rem bk. 1423 pg. 804 Mtg. assigned to Vanguard Savings Bk.
29138 Apr. 3, 1978	"	"			David A. Miles, <i>et al</i>	1427	820	23,750	Mc Donald St. Woodside Lot 28 Russell ans. +
28982 Apr. 3, 1978	"	"			Albert C. Martel, <i>et al</i>	1427	793		for mtg. du Rem bk. 1424 pg. 899 Mtg. Assign. Fed. Nat'l Mtg. Ass.

(over)

INDIRECT or MORTGAGEE Index to Real Estate Mortgages — Greenville County, S. C.

REG. U. S. PAT. OFFICE *Chas McCott* County Indexes Since 1888 An Identifying Trade Mark

Open at Proper Tab according to First Letter or Letters of Name and refer to Buff Sub-Index sheet for page reference.

COTT FAMILY NAME INDEX No. 75 © 1949
MADE BY THE COTT INDEX COMPANY, COLUMBUS, OHIO
SOLD BY WALKER, EVANS & COGSWELL CO., CHARLESTON, S.C.

3
(6E)

FILE NUMBER	MORTGAGEES FAMILY NAMES	GIVEN NAMES ABCDEFGHIJ	GIVEN NAMES JKLMNO	GIVEN NAMES PQRSTUVWXYZ	MORTGAGORS	BOOK	PAGE	Amount	BRIEF DESCRIPTION, LOCATION, ETC. (Not Warranted)
29586	Cameron	Brown Co.			<i>In-std</i> William Harrington Nesbitt	1428	151		Mtg. Assigned to the Western & Southern Life Ins. Co. for mtg. see REM BK. 1420 pg. 823 & re-record bk. 1425 pg. 247
Apr. 6, 1978						1428	151		
29945	"	"	"	"	Earl B. Neely, et al	1428	367		For mtg. see REM BK. 1423 pg. 606 Mtg. Assigned to Fed. Nat'l Mtg. Assn.
Apr. 10, 1978						1428	368		
29945	"	"	"	"	Jeanne T. Moore	1428	368		Mtg. Assigned to Fed. Nat'l Mtg. Assn. for mtg. see REM BK. 1422 pg. 172 (re-record bk. 1425 pg. 250)
Apr. 10, 1978						1428	368		
30340	"	"	"	"	Tommy Lee Dean, et al	1428	783		Release Lien by Judgment Sale # 78-1382. For mtg. see REM BK. 1390 pg. 812
Apr. 13, 1978						1428	783		
30399	"	"	"	"	Charles Randall Barber, et al	1428	830	23,250	Lot 9, Hodgeman Dr. & Augusta Rd.
Apr. 14, 1978						1428	990	27,050	
30558	"	"	"	"	John K. Nahring, et al	1428	990	27,050	Highland Lot 11 Furman Rd. San Jacinto
Apr. 17, 1978						1429	14	21,650	
30559	"	"	"	"	William T. Patterson, et al	1429	14	21,650	Mtg. Assigned to Fed. Nat'l Mtg. Assn. For mtg. see REM BK. 1423 pg. 912
Apr. 17, 1978						1429	115		
30662	"	"	"	"	Pink Junior Young, et al	1429	42		Lot 6 Carl Court "Carl Court"
Apr. 17, 1978						1429	149	18,600	
30698	"	"	"	"	Charles Gregory Branson	1429	149	18,600	Lot 43 Embury St. "Colonial Hills" Sec. 113 Corbett. Mtg. For orig. see REM BK. 1423 pg. 606
Apr. 17, 1978						1429	289	31,000	
30729	"	"	"	"	Thomas Karr, et al	1429	149	18,600	For mtg. see REM BK. 1426 pg. 569 Mtg. Assigned Waterbury Savings BK.
Apr. 18, 1978						1429	289		
30912	"	"	"	"	Earl B. Neely, et al	1429	289		
Apr. 19, 1978						1429	289		
31140	"	"	"	"	Ernest L. McDonald, et al	1429	434		
Apr. 20, 1978						1429	434		

INDIRECT or MORTGAGEE Index to Real Estate Mortgages — Greenville County, S. C.

REG. U. S. PAT. OFFICE *Chas McCott* County Indexes Since 1888
An Identifying Trade Mark

Open at Proper Tab according to First Letter or Letters of Name and refer to Buff Sub-Index sheet for page reference.

COTT FAMILY NAME INDEX No. 75 © 1949
MADE BY THE COTT INDEX COMPANY, COLUMBUS, OHIO
SOLD BY WALKER, EVANS & COGSWELL CO., CHARLESTON, S. C.

FILE NUMBER DATE OF RECORD	MORTGAGEES FAMILY NAMES	GIVEN NAMES ABCDEFGHIJ	GIVEN NAMES JKLMNO	GIVEN NAMES PQRSTUWXYZ	MORTGAGORS	BOOK	PAGE	Amount	BRIEF DESCRIPTION, LOCATION, ETC. (Not Warranted)
38991 Apr 30, 1978	Cameron	Brown Co.			<i>etal</i> Robert W. Spickard	1429	391	.00 35,750	"Longcrest Acres" Sec. 2 Lot 85 Delta Dr.
31116 Apr 30, 1978	"	"			<i>etal</i> James C. Stephenson	1429	494	.00 26,950	"Cherokee Forest" Lot 50 Roberta Dr.
31210 Apr 21, 1978	"	-			David A. Kribs, <i>etal</i>	1429	592		1st mtg. see Rem Bk. 1427 pg. 820 Mtg. Assigned Fed Nat'l Mtg. Assn
31210 Apr 21, 1978	"	"			Thomas John Hicks, <i>etal</i>	1429	593		2nd mtg. see Rem Bk. 1426 pg. 191 Mtg. Assigned to Fed. Nat'l Mtg. Assn
31195 Apr 21, 1978	"	"			James C. Hicks, <i>etal</i>	1429	593	.00 14,000	Mills Ac. B Lot 125 "B" St. Woodside
31652 Apr 25, 1978	"	"			James Michael Finley, <i>etal</i>	1429	994		1st mtg. see Rem Bk. 1424 pg. 146 Mtg. Assigned to Watertown Savings Bk.
31580 Apr 25, 1978	"	"			David E. Kelly, <i>etal</i>	1429	891	.00 24,500	Prop. N. Y. Journal Lot 5 Alabama ave.
31828 Apr 27, 1978	"	"			James Samuel Martini, <i>etal</i>	1430	113	.00 27,500	Lot 24 J. Forest Estd.
32136 Apr 28, 1978	"	"			Ray E. Fulmer, <i>etal</i>	1430	339	.00 59,600	"Forester woods" sec. T. Mauldin Lot 112 Cold Springs Rd.
32841 May 4, 1978	"	"			Johnny Lee Rainey, <i>etal</i>	1431	116		Release by Judgment Roll #78-1672- for mtg. see Rem Bk. 1394 pg. 708
32841 May 4, 1978	"	"			Kenneth L. Saylor, <i>etal</i>	1431	117		1st mtg. see Rem Bk. 1321 pg. 744 Release by Judgment Roll #78-1672
32841 May 4, 1978	"	"			James Edward McDonald, <i>etal</i>	1431	118		1st mtg. see Rem Bk. 1241 page 113 Release by Judgment Roll #78-1672
32982 May 5, 1978	"	"			Reggie L. Power, <i>etal</i>	1431	306		1st mtg. see Rem Bk. 1427 pg. 14 Mtg. Assigned Fed. Nat'l Mtg. Assn
33554 May 9, 1978	"	"			Patrick J. O'Neill, <i>etal</i>	1431	500	.00 36,600	"Sunset Vista" Lot 2 Nesplee Cr. Sec. 7
33426 May 11, 1978	"	"			William M. Joyner, <i>etal</i>	1431	611	.00 17,051	"Augusta rose" Lot 236 Churchill Cr.

INDIRECT or MORTGAGEE Index to Real Estate Mortgages — Greenville County, S. C.

REG. U. S. PAT. OFFICE *Chas. M. Cuth* County Indexes Since 1888 An Identifying Trade Mark

Open at Proper Tab according to First Letter or Letters of Name and refer to Buff Sub-Index sheet for page reference.

COTT FAMILY NAME INDEX No. 75 © 1949
MADE BY THE COTT INDEX COMPANY, COLUMBUS, OHIO
SOLD BY WALKER, EVANS & COGSWELL CO., CHARLESTON, S.C.

(77)

FILE NUMBER DATE OF RECORD	MORTGAGEES FAMILY NAMES	GIVEN NAMES ABCDEFGH	GIVEN NAMES IJKLMNO	GIVEN NAMES PQRSTUVWXYZ	MORTGAGORS	BOOK	PAGE	Amount	BRIEF DESCRIPTION, LOCATION, ETC. (Not Warranted)
33982 May 15, 1978	Cameron	Brown co.			James C. Hicks et al	1431	950		Assoc. for mtg. see REM Bk. 1429 pg. 583 Mtg. Assigned to Fed. Nat'l Mtg.
34102 May 16, 1978	"	"			Olin P. Leopard, et al	1432	74	21,500	St. Ann Fairview Pl. .49 ac. Fairview Rd.
34148 May 16, 1978	"	"			Marvin L. Zoglin	1432	101	24,650	Klumsac Dr. "Kodak" Rd. Lot 71 Cor. Sandra St. &
34216 May 17, 1978	"	"			John S. Whitehead, et al	1432	221	17,450	St. Iulie Pl. Lot 114 Woodville ave.
34467 May 18, 1978	"	"			James C. Stephenson et al	1432	435		for mtg. see REM Bk. 1429 pg. 494 Mtg. Assigned Fed. Nat'l Mtg. Assoc.
34635 May 19, 1978	"	"			Billy Francis Gilliland	1432	618	11,000	Dr. "Hlad area" Lots 34 thru 37 Hladys
34943 May 23, 1978	"	"			Coak M. Baldson et al	1432	959		Release lien by Judgment Roll # 78-1513 - for mtg. see REM Bk. 1122 pg. 153
35084 May 24, 1978	"	"			Kenneth W. Lewis, et al	1433	62		for mtg. see REM Bk. 1044 pg. 89 Release lien by Judgment Roll 78-1671
35186 May 25, 1978	"	"			Robert W. Spickard et al	1433	152		Assoc. for mtg. see REM Bk. 11429 pg. 391 Mtg. Assigned to Fed. Nat'l Mtg.
29945 May 31, 1978	"	"			Earl B. Neely, et al	1433	541		Re-Record Mtg. Assigned to Fed. Nat'l Mtg. Assoc. for mtg. see REM Bk. 1423 pg. 606
35687 May 31, 1978	"	"			C. A. Lancaster, et al	1433	651		Re-Record Bk. 1429 pg. 289
35697 May 31, 1978	"	"			Harvey D. Jay, et al	1433	652		Mtg. Assigned to New Bedford Fin. Cent. Savings Bank. for mtg. see REM Bk. 988 pg. 13
	"	"			" " "	1433	652		Mtg. Assigned to New Bedford Fin. Cent. Savings Bank. for mtg. - see REM Bk. 974 pg. 539

INDIRECT or MORTGAGEE Index to Real Estate Mortgages — Greenville County, S. C.

REG. U. S. PAT. OFFICE *Chas. M. Cott* County Indexes Since 1888 An Identifying Trade Mark

Open at Proper Tab according to First Letter or Letters of Name and refer to Buff Sub-Index sheet for page reference.

COTT FAMILY NAME INDEX No. 75 © 1949
MADE BY THE COTT INDEX COMPANY, COLUMBUS, OHIO
SOLD BY WALKER, EVANS & COGSWELL CO., CHARLESTON, S.C.

FILE NUMBER DATE OF RECORD	MORTGAGEES FAMILY NAMES	GIVEN NAMES ABCDEFGH	GIVEN NAMES IJKLMNO	GIVEN NAMES PQRSTUWXYZ	MORTGAGORS	BOOK	PAGE	Amount	BRIEF DESCRIPTION, LOCATION, ETC. (Not Warranted)
35687 May 30, 1978	Cameron	Brown Co.			James A. Abbott, Jr. ^{et al}	1433	653		Mtg. Assigned to New Bedford Five Cents Savings Bank - for mtg. see REM Bk. 959 pg. 215
"	"	"			" " "	1433	653		
"	"	"			Jerry B. Nix, ^{et al}	1433	654		Mtg. Assigned to New Bedford Five Cents Savings Bank - for mtg. see REM Bk. 956 pg. 299
"	"	"			" " "	1433	654		
"	"	"			Cecil J. Smith, ^{et al}	1433	655		Mtg. Assigned to New Bedford Five Cents Savings Bank - for mtg. see REM Bk. 957 pg. 259
"	"	"			" " "	1433	655		
"	"	"			Richard C. Derward	1433	656		Mtg. Assigned New Bedford Five Cents Savings Bank - for mtg. see REM Bk. 977 pg. 531
"	"	"			" " "	1433	656		
35837 May 31, 1978	"	"			David E. Kelly, ^{et al}	Re-Resort 1433	850	24,500	H. K. Towne (See Bk. 1439 pg. 891) Lot 5 Alabama Am. Prop. for mtg. see REM Bk. 1431 pg. 611
36911 June 8, 1978	"	"			William M. Jaynes, ^{et al}	1434	602		Mtg. Assigned Fed. Nat'l Mtg. Assn. for mtg. see REM Bk. 1432 pg. 221
36911 June 8, 1978	"	"			John S. Whitehead, ^{et al}	1434	603		Mtg. Assigned Fed. Nat'l Mtg. Assn.
37063 June 9, 1978	"	"			Thomas L. Johnson, ^{et al}	1434	735		Release Lien by Judgment Call # 78-2249. for mtg. see REM Bk. 1387 pg. 974
"	"	"			" " "	1434	735		for mtg. see REM Bk. 1430 pg. 113
37271 June 12, 1978	"	"			Shirley Y. Mouton, ^{et al}	1434	858		assign to Fed. Nat'l Mtg. Assn. for mtg. see REM Bk. 1429 pg. 149
37271 June 12, 1978	"	"			Thomas Karr, ^{et al}	1434	859		assign to Fed. Nat'l Mtg. Assn. for mtg. see REM Bk. 1431 pg. 500
37271 June 12, 1978	"	"			Ltuel J. O'Neill, ^{et al}	1434	860		assign to Fed. Nat'l Mtg. Assn.

INDIRECT or MORTGAGEE Index to Real Estate Mortgages — Greenville County, S. C.

REG. U. S. PAT. OFFICE *Chas. McClellan* County Indexes Since 1888 An Identifying Trade Mark

Open at Proper Tab according to First Letter or Letters of Name and refer to Buff Sub-Index sheet for page reference.

COTT FAMILY NAME INDEX No. 75 © 1949
MADE BY THE COTT INDEX COMPANY, COLUMBUS, OHIO
SOLD BY WALKER, EVANS & COGSWELL CO., CHARLESTON, S.C.

3
(11)

FILE NUMBER DATE OF RECORD	MORTGAGEES FAMILY NAMES	GIVEN NAMES ABCDEFGH	GIVEN NAMES IJKLMNO	GIVEN NAMES PQRSTUVWXYZ	MORTGAGORS	BOOK	PAGE	Amount	BRIEF DESCRIPTION, LOCATION, ETC. (Not Warranted)
37404 Jun. 13, 1978	Cameron	Brown Co.			James Steven Madray ^{etal}	1434	926		mlg. assign. to the western & low.
"	"	"	"	"	"	1434	926		Life Ins. Co. for mtg. see REM BK. 1420 Pg. 812
37483 Jun. 14, 1978	"	"	"	"	Jessie mal moore ^{etal}	1435	41	17,900	"Glenn Stone Pk." "D'ville 20" Lot 39 Underwood ave.
37717 Jun. 15, 1978	"	"	"	"	Billy Francis Bellard ^{etal}	1435	227	11,000	For orig. see REM BK. 1432 Pg. 618. Lots 34 thru 37 Madison Dr. "Black acre"
"	"	"	"	"	"	1435	227		"Greenbrier" Sec. 1 & 2 Lot 32 Greenbrier Dr.
38112 Jun. 19, 1978	"	"	"	"	William M. Ratliff ^{III, etal}	1435	553	49,850	"Lester Valley" Lot 14 unnamed St.
38198 Jun. 20, 1978	"	"	"	"	Harvey J. Freeman, etal	1435	643	20,650	For mtg. see REM BK. 1264 pg. 561 Relay lot 62 Green Terrace
38440 Jun. 21, 1978	"	"	"	"	Winston F. Woodward	1435	872		Blk. C "Lindhurst" Lot 22 Lindhurst Dr.
38426 Jun. 21, 1978	"	"	"	"	Steven H. Ester, etal	1435	802	23,500	Sec. 3 Lot 157 "Hillsborough"
38801 Jun. 23, 1978	"	"	"	"	Michael D. Stone, etal	1436	77	43,500	Chick Spg. Dr. Lot 160 Overwood Dr. Hill.
38999 Jun. 27, 1978	"	"	"	"	Lary D. O'Sullivan, etal	1436	336	26,650	Lot 3 "Dreher Colony"
39047 Jun. 27, 1978	"	"	"	"	Charles C. Clark Jr., etal	1436	393	23,750	"Heritage Hill" Lot 20 Howell Rd.
39140 Jun. 28, 1978	"	"	"	"	Boye A. Cochman, etal	1436	404	45,950	Lot 9 Charlotte St.
39184 Jun. 28, 1978	"	"	"	"	Moses Henry Andrews Jr. ^{etal}	1436	529	22,700	Lot 16
39236 Jun. 29, 1978	"	"	"	"	Sharon L. Slawright	1436	658	20,850	Sellwood Cr. Sec. 3 "westwood" "Sinter"
39272 Jun. 29, 1978	"	"	"	"	Edward L. Colyer, etal	1436	683	21,950	Lot 202 Cor. Appenwood Dr. &

3 INDIRECT or MORTGAGEE Index to Real Estate Mortgages — Greenville County, S. C.

REG. U. S. PAT OFFICE *Chas McCott* County Indexes Since 1888 An Identifying Trade Mark

Open at Proper Tab according to First Letter or Letters of Name and refer to Buff Sub-index sheet for page reference.

COTT FAMILY NAME INDEX No. 75 © 1949
MADE BY THE COTT INDEX COMPANY, COLUMBUS, OHIO
SOLD BY WALKER, EVANS & COGSWELL CO., CHARLESTON, S.C.

FILE NUMBER DATE OF RECORD	MORTGAGEES FAMILY NAMES	GIVEN NAMES ABCDEFGHIJ	GIVEN NAMES JKLMNO	GIVEN NAMES PQRSTUWXYZ	MORTGAGORS	BOOK	PAGE	Amount	BRIEF DESCRIPTION, LOCATION, ETC. (Not Warranted)
39409 Jun. 30, 1978	Cameron	Brown Co.			<i>etal</i> Darell A. Pruvette	1436	793	31,953	<i>etal</i> Hills "Sec. 6 also the Prop. Lot 226 Amy Lane Colonial
39535 Jun. 30, 1978	"	"			<i>etal</i> Phillip A. Blackston	1436	836	19,350	<i>etal</i> Pt. lots 788 Eastlan Dr.
39519 Jun. 30, 1978	"	"			<i>etal</i> Earl R. Clark	1436	861	26,550	<i>etal</i> "Cedar Lane Gardens" Lot 46 Gardens Dr.
69 Jul. 3, 1978	"	"			<i>etal</i> Keywood N.C. McDavid	1437	105	23,750	<i>etal</i> Lot 24 "Belle Meade" for mtg. see Rem Bk. 1432 pg. 74
258 July 5, 1978	"	"			Olin D. Leopold	1437	194		mtg. Assigned Fed. Nat'l Mtg. Ass. for mtg. see Rem Bk. 1432 pg. 101
947 July 11, 1978	"	"			Marvin L. Zaglin	1437	773		mtg. Assigned Fed. Nat'l Mtg. Ass. for mtg. see Rem Bk. 1435 pg. 553
947 July 11, 1978	"	"			William M. Patliff	1437	774		mtg. Assigned Fed. Nat'l Mtg. Ass.
1477 July 14, 1978	"	"			David E. Kelly	1438	120		mtg. Assigned to Fed. Nat'l Mtg. Ass. for mtg. see Rem Bk. 1432 pg. 891
1479 July 14, 1978	"	"			Billy Francis Gilliard	1438	121		mtg. Assigned to Fed. Nat'l Mtg. Ass. for mtg. see Rem Bk. 1432 pg. 618
1578 Jul. 17, 1978	"	"			Larry R. Sisk	1438	255	23,951	U.S. National Bk. 1435 pg. 227 "Coachman Estn" Lot 24 Dolly Rd. Sec. 1
1630 Jul. 17, 1978	"	"			Thomas Alan Rickard	1438	312	16,400	"Mills mill" Lot 41 Dale Circle St.
1625 Jul. 17, 1978	"	"			Aimee Goodlett	1438	320	25,400	"Brookforest" Lot 14 Mooremont Dr.
2302 July 21, 1978	"	"			Lace Z. Tomlinson	1438	963	19,300	see Pine Farm Pkts. Estn. Pt. lot 33 Pine Grove Rd.
2531 July 25, 1978	"	"			Harvey J. Freeman	1439	150	20,650	see Correcting mtg. lot 14 Lennard St, Poplar Valley - for Orig. see Rem Book 1425 pg. 643
"	"	"			"	1439	150		

INDIRECT or MORTGAGEE Index to Real Estate Mortgages — Greenville County, S. C.

REG. U. S. PAT. OFFICE *Chas McColl* County Indexes Since 1888 An Identifying Trade Mark

Open at Proper Tab according to First Letter or Letters of Name and refer to Buff Sub-Index sheet for page reference.

COTT FAMILY NAME INDEX No. 75 © 1949
MADE BY THE COTT INDEX COMPANY, COLUMBUS, OHIO
SOLD BY WALKER, EVANS & COGSWELL CO., CHARLESTON, S.C.

(H4)

FILE NUMBER	MORTGAGEES	GIVEN NAMES	GIVEN NAMES	GIVEN NAMES	MORTGAGORS	BOOK	PAGE	Amount	BRIEF DESCRIPTION, LOCATION, ETC.
DATE OF RECORD	FAMILY NAMES	ABCDEFGH	IJKLMNO	PQRSTUVWXYZ					(Not Warranted)
2766 July 26, 1978	Cameron	Brown Co.			<i>Suma Beckett, et al</i>	Re-Record 1439	265	35,400 ⁰⁰	Lot 14 Measurement Dr. Breakfast for Orig. see deed Pk. 1438 pg. 330
2835 July 27, 1978	"	"			<i>Sam W. Baldwin, et al</i>	1439	484		For mtg. see REM Bk. 1139 page 369 Release him by Judgment Case 78-286
2835 July 27, 1978	"	"			<i>Larry P. Norwood, et al</i>	1439	485		For mtg. see REM Bk. 1182 pg. 443 Release him by Judgment Case 78-286
3108 Jul. 28, 1978	"	"			<i>Barbara A. Dinkler, et al</i>	1439	562	10,550 ⁰⁰	"mill" Lot 11 "Village of mills"
3087 Jul. 28, 1978	"	"			<i>Jack Carlton Payne, et al</i>	1439	647	41,500 ⁰⁰	Lot 18 "Edwards Forest"
3251 Jul. 31, 1978	"	"			<i>Herbert E. Smilling, et al</i>	1439	744	15,900 ⁰⁰	mills village, sec. 2 Lot Smith ave. Judson
3497 Aug. 1, 1978	"	"			<i>Fred A. Stone, et al</i>	1440	39	27,000 ⁰⁰	"Longforest aka." Lot 44 Vinson Dr.
3827 Aug. 4, 1978	"	"			<i>Michelle L. Derrin</i>	1440	313	28,050 ⁰⁰	Lot 13 Edwards Rd. Sec 2
4017 Aug. 7, 1978	"	"			<i>Annie Sue Jones</i>	1440	521	21,250 ⁰⁰	Lot 5 Vesta Dr. "Voddy-Vale"
4563 Aug. 11, 1978	"	"			<i>Gladys Sullivan, et al</i>	1440	936	21,950 ⁰⁰	"Belle Meade" Lot 71 E. Dorchester Blvd.
4810 Aug. 14, 1978	"	"			<i>Larry R. Sisk, et al</i>	1441	175		For mtg. see REM Bk. 1438 pg. 255 Mtg. Assigned to Fed. Nat'l Mtg. Assn.
4949 Aug. 15, 1978	"	"			<i>Thomas Nathan Reed, Jr.</i>	1441	269	35,100 ⁰⁰	Lot Old Dunham Bridge Rd. For mtg. see REM Bk. 1408 pg. 155
5234 Aug. 17, 1978	"	"			<i>Dary Lee Bryson, et al</i>	1441	568		Release him by Judgment Case 78-3114 For mtg. see REM Bk. 1141 pg. 633
5234 Aug. 17, 1978	"	"			<i>Edna B. Eubanks</i>	1441	577		Release him by Judgment Case 78-3114
5384 Aug. 19, 1978	"	"			<i>Frankie Earl Bledum</i>	1441	649		For mtg. see REM Bk. 1034 pg. 85 Mtg. assign Onondaga Savings Bk.

INDIRECT or MORTGAGEE Index to Real Estate Mortgages — Greenville County, S. C.

REG. U. S. PAT. OFFICE *Chas McCott* County Indexes Since 1888 An Identifying Trade Mark

Open at Proper Tab according to First Letter or Letters of Name and refer to Buff Sub-Index sheet for page reference.

COTT FAMILY NAME INDEX No. 75 © 1949
MADE BY THE COTT INDEX COMPANY, COLUMBUS, OHIO
SOLD BY WALKER, EVANS & COGSWELL CO., CHARLESTON, S.C.

FILE NUMBER DATE OF RECORD	MORTGAGEES FAMILY NAMES	GIVEN NAMES ABCDEFGHIJ	GIVEN NAMES JKLMNO	GIVEN NAMES PQRSTUVWXYZ	MORTGAGORS	BOOK	PAGE	Amount	BRIEF DESCRIPTION, LOCATION, ETC. (Not Warranted)
5384 Aug. 18, 1978	Cameron	Brown Co.			Mildred H. Pitman et al	1441	649		For mtg. see Rem. Bk. 1049 pg. 277 mtg. assign. Onondaga Savings Bank
"	"	"			Frank B. Smith, Jr	1441	649		For mtg. see Rem. Bk. 1033 pg. 103 mtg. assign. Onondaga Savings Bank
"	"	"			Donald Keller	1441	649		For mtg. see Rem. Bk. 1034 pg. 89 mtg. assign. Onondaga Savings Bk.
"	"	"			Thomas J. Baker - et al	1441	649		For mtg. see Rem. Bk. 1038 pg. 649 mtg. assign. Onondaga Savings Bk.
5540 Aug. 21, 1978	"	"			Johnny M. Talbot, et al	1441	732	31,250	.00 Belmont Hgt. Sec. 2 Lot 73 Kay Dr.
5577 Aug. 21, 1978	"	"			Winston F. Woodward	1441	727		For mtg. see REM. Bk. 1264 pg. 561 Release lot 122 Belmont Hgt. Sec. II
5866 Aug. 23, 1978	"	"			William H. Jones et al	1442	6	24,000	Trade "deed" Lot 52 Pine Creek Dr. - Belle
6291 Aug. 25, 1978	"	"			Jimmy L. Lindsey	1442	333	11,500	.00 Lot 21 Atholone ave.
6741 Aug. 30, 1978	"	"			Richard W. Nouch	1442	803		see REM. Bk. 1411 pg. 549 assumptory clause. For mtg. For mtg. see REM. Bk. 1440 pg. 521
6859 Aug. 31, 1978	"	"			Annie Sue Jones	1442	818		mtg. assign. to Fed. Nat'l mtg. assn. "Central Realty corp.
7080 Sep. 1, 1978	"	"			Wayne Edward Freeman et al	1443	26	36,900	.00 Lot 17 Penarth Dr. "Fresh meadow farms"
7251 Sep. 5, 1978	"	"			Wesley Leroy Styles	1443	264	29,950	.00 Pt. lot 46 High Volley Blvd. "C. Miller Pt." mtg. 2
7772 Sep. 8, 1978	"	"			Franklin W. Smith, et al	1443	574	26,500	.00 Pt. lot 72 Flora + Daniel ave. For mtg. see REM. Bk. 1372 pg. 710
7964 Sept. 11, 1978	"	"			David R. Sharp, et al	1443	889		Release him by Judgment Roll # 98-3587
7964 Sept. 11, 1978	"	"			James P. Jenkins, et al	1443	892		For mtg. see REM. Bk. 1415 pg. 50 Release him by Judgment Roll # 98-3590
7714 Sep. 11, 1978	"	"			B. C. Watson, et al	1443	776	27,950	.00 Also see Prop. Lot 34 "McCullough Hgt."

INDIRECT or MORTGAGEE Index to Real Estate Mortgages — Greenville County, S. C.

REG. U. S. PAT. OFFICE *Chas McCott* County Indexes Since 1888
An Identifying Trade Mark

☞ Open at Proper Tab according to First Letter or Letters of Name and refer to Buff Sub-Index sheet for page reference.


COTT FAMILY NAME INDEX No. 75 © 1949
MADE BY THE COTT INDEX COMPANY, COLUMBUS, OHIO
SOLD BY WALKER, EVANS & COGSWELL CO., CHARLESTON, S.C.

(II)

FILE NUMBER DATE OF RECORD	MORTGAGEES FAMILY NAMES	GIVEN NAMES ABCDEFGHIJ	GIVEN NAMES KLMNO	GIVEN NAMES PQRSTUVWXYZ	MORTGAGORS	BOOK	PAGE	Amount	BRIEF DESCRIPTION, LOCATION, ETC. (Not Warranted)
7952 Sep. 11, 1978	Cameron	Brown Co.			C. Timothy Whiting	1443	816	27,900	Lot 3 Randall Dr.
8384 Sep. 14, 1978	"	"			Danell Thompson, et al	1444	129	24,700	"Majors Est." Lot 73 1/2 Pt. lot 72 E. Lee Rd.
8480 Sep. 15, 1978	"	"			Dennis L. Brewer, et al	1444	275	30,750	Sec. II. Lot 10 Canterbury
8569 Sep. 15, 1978	"	"			W. Wayne Wood, et al	1444	329	43,500	"Del Norte Est." Sec. III Lot 365 Shebone Dr.
8831 Sep. 18, 1978	"	"			William A. Duvall, et al	1444	476	24,100	"Rockvale" Sec. 2 Lot 247 Camden Dr.
9366 Sep. 22, 1978	"	"			Bennie Lee Mangle	1445	57	23,750	"Stoneham" Lot 99 3/4 Ann
9487 Sep. 25, 1978	"	"			Martin Chapman, et al	1445	167	36,100	.88 acres "Franklin Hgts"
9624 Sep. 25, 1978	"	"			Raymond Emplit, et al	1445	260	30,500	Lot 16 Circle Dr. (Calmar Dr.) In mtg. by R.E.M. Bk. 1018 pg. 633
9512 Sept. 25, 1978	"	"			James H. Thompson, et al	1445	303		Release him from judgment lot 78-364
9850 Sep. 27, 1978	"	"			Gladys Sullivan, et al	1445	478	21,950	For orig mtg. see R.E.M. Bk. 1440 Pg. 936 Lot 71 E. Dougherty Blvd.
"	"	"			" "	1445	478		"Belle meade"
10078 Sep. 28, 1978	"	"			James E. Reynolds, et al	1445	652	30,000	"Golden Hgts." maudlin Lot 3 W. Golden Strip Dr.
10136 Sep. 29, 1978	"	"			Thomas E. Riddleman, et al	1445	729	45,000	Lot 1 "Governors Square"
10496 Oct. 3, 1978	"	"			Michael G. Halcomb, et al	1446	84	41,300	Lot 12 "Governors Square"
11069 Oct. 6, 1978	"	"			Lina Roadlett, et al	1446	603		mtg assign to Springfield Institute for Savings. For mtg. see R.E.M. Bk. 1438
"	"	"			" " "	1446	603		Pg. 265 Re-Record Bk. 1439 Pg. 265

INDIRECT or MORTGAGEE Index to Real Estate Mortgages — Greenville County, S. C.

REG. U. S. PAT. OFFICE *Chas McCott* County Indexes Since 1888 An Identifying Trade Mark

 Open at Proper Tab according to First Letter or Letters of Name and refer to Buff Sub-Index sheet for page reference.

COTT FAMILY NAME INDEX No. 75 © 1949
MADE BY THE COTT INDEX COMPANY, COLUMBUS, OHIO
SOLD BY WALKER, EVANS & COGSWELL CO., CHARLESTON, S.C.

FILE NUMBER DATE OF RECORD	MORTGAGEES FAMILY NAMES	GIVEN NAMES ABCDEFGHIJ	GIVEN NAMES JKLMNO	GIVEN NAMES PQRSTUVWXYZ	MORTGAGORS	BOOK	PAGE	Amount	BRIEF DESCRIPTION, LOCATION, ETC. (Not Warranted)
11091 Oct. 6, 1978	Cameron	Brown Co.			<i>Harrison, et al</i> Randolph Zucker	1446	523	.00 31,750	Sec. 3 Lot 219 Orchard acres
11208 Oct. 9, 1978	"	"	"	"	Paul B. Harris, et al	1446	748	.00	for mtg. see REM Bk. 1177 pg. 453 Release Lien by Judgment (Case 78-445)
11318 Oct. 10, 1978	"	"	"	"	Freel Wilson, et al	1446	769	.00	Sec. C Lot 46 "Woodside Mills"
11474 Oct. 11, 1978	"	"	"	"	David A. Coal, et al	1446	875	.00	"Augusta Road Hills"
11533 Oct. 11, 1978	"	"	"	"	Kenneth Eugene Sweet	1446	891	.00	Lot 89 Long Hill etc.
11532 Oct. 11, 1978	"	"	"	"	Margaret Ann Campbell	1446	895	.00	Lot 41 Vance St. "Woodland Hgts." Ft. Sum
12007 Oct. 16, 1978	"	"	"	"	Dennis L. Brewer, et al	1447	372	.00	Lot 12 Woodland Dr. for mtg. see REM Bk. 1444 pg. 275 mtg. assigned to Fed. Nat. L. Mtg. Assn.
12473 Oct. 20, 1978	"	"	"	"	Thomas E. Riddlehoefer Jr. et al	Re-Record 1447	705	.00 45,000	for mtg. see REM Bk. 1445 pg. 729 Lot 1 Thurston's Square
12716 Oct. 23, 1978	"	"	"	"	Warace E. Buddin, et al	1447	890	.00	Lot 8 Rainbow Dr. Monaview
12908 Oct. 25, 1978	"	"	"	"	Charles E. Adams, Jr. et al	1448	165	.00	Lot 24 Woodhulpe Sect.
12987 Oct. 26, 1978	"	"	"	"	Otis Andrew Holloway, et al	1448	278	.00	Lot 114 + pt. 113 "Parker Hgts."
13184 Oct. 27, 1978	"	"	"	"	William A. Duvall, et al	1448	437	.00	Mtg. assigned Flatbank Fed. S. L. Assn. of Brooklyn - for mtg. see REM Bk. 1444 pg. 476
13778 Nov. 1, 1978	"	"	"	"	Otis Andrew Holloway, et al	Re-Record 1448	437	.00	Lot 114 + pt. 113 "Parker Hgts."
13767 Nov. 1, 1978	"	"	"	"	Charles Clyde Sloan, Jr.	1448	776	.00	for orig. mtg. see REM Bk. 1445 pg. 278 "Highlands"
13919 Nov. 2, 1978	"	"	"	"	W. Wayne Ward, et al	1448	60	.00	Lot 101 "Anderson St." Brooklyn. for mtg. see REM Bk. 1444 pg. 329 Mtg. assign Flatbank Fed. S. L. Assn. of

INDIRECT or MORTGAGEE Index to Real Estate Mortgages - Greenville County, S. C.

Open at Proper Tab according to First Letter or Letters of Name and refer to Buff Sub-Index sheet for page reference.

KEYS PRINTING CO.

(55)

FILE NUMBER DATE OF RECORD	MORTGAGEES FAMILY NAMES	GIVEN NAMES ABCDEFGHIJ	GIVEN NAMES JKLMNO	GIVEN NAMES PQRSTUVWXYZ	MORTGAGORS	BOOK	PAGE	AMOUNT	BRIEF DESCRIPTION, LOCATION, ETC. (NOT WARRANTED)
14261 Nov. 6, 1978	Cameron	Brown Co.			C. Timothy Whiting	1449	467		mtg. assigned to Flatbank, Fed. S. & L. Loan. of Bankers - for mtg. see REM Book 1443 pg. 816
14251 Nov. 6, 1978	"	"	"	"	Clendland, et al Frederick Minton	1449	467	.00	Boyce Loan addi. Lot 142 Pittman St.
14694 Nov. 9, 1978	"	"	"	"	David A. Cook, et al	1449	772	17,400	"Augusta Rd. Hills" for orig. Lot 88 Long Hill St.
"	"	"	"	"	"	1449	772	.00	mtg. see REM Bk. 1446 Pg. 875
14601 Nov. 9, 1978	"	"	"	"	De del Thomas E. Riddlebrower	1449	693		mtg. assign. Fed. Nat'l Mtg. Assn. for mtg. see RE M Book 1445 pg. 729 + re-record bk. 1447 pg. 705
14601 Nov. 9, 1978	"	"	"	"	et al Michael D. Halcombe	1449	694		In mtg. see REM Bk. 1446 pg. 84
14796 Nov. 13, 1978	"	"	"	"	James Allen Lize	1449	938	24,150	mtg. assigned to Fed. Nat'l Mtg. Assn. "Marameu"
14798 Nov. 13, 1978	"	"	"	"	Charles E. Heine, et al	1449	942	30,000	Lot 28 Marameu Ct. Parkwood ave. "Northwood"
15297 Nov. 16, 1978	"	"	"	"	Randy H. Holloway	1450	435	18,650	Lot 10 Cor. Hallman ave. & Mauldin
15968 Nov. 22, 1978	"	"	"	"	Jesse E. Evans, et al	1451	109	40,000	Lot 20 "Woodledge" Sec. II for mtg. see REM Bk. 1378 pg. 1
16291 Nov. 27, 1978	"	"	"	"	Raymond Emplet, et al	1451	242		Release Lien by Judgment Ref. 78-4050 In mtg. see REM Bk. 1445 pg. 260
16323 Nov. 28, 1978	"	"	"	"	Peter R. Sacher, et al	1451	316	27,800	mtg. assign. Cambridge Savings Bank "Allendale" Sec. 2 Lot 37 Danwood Ct.
16360 Nov. 28, 1978	"	"	"	"	James E. Reynolds, et al	1451	438		for mtg. see REM Bk. 1445 pg. 652
17064 Dec. 4, 1978	"	"	"	"	Charles E. Adams, Jr.	1452	28		mtg. assigned Cambridge Savings Bank for mtg. see REM Bk. 1448 pg. 165 mtg. assigned Fed. Nat'l Mtg. Assn.

INDIRECT or MORTGAGEE Index to Real Estate Mortgages - Greenville County, S. C.

Open at Proper Tab according to First Letter or Letters of Name and refer to Buff Sub-Index sheet for page reference.

KEYS PRINTING CO.

FILE NUMBER DATE OF RECORD	MORTGAGEES FAMILY NAMES	GIVEN NAMES ABCDEFGHIJ	GIVEN NAMES KLMNOP	GIVEN NAMES PQRSTUVWXYZ	MORTGAGORS	BOOK	PAGE	AMOUNT	BRIEF DESCRIPTION, LOCATION, ETC. (NOT WARRANTED)
17337 Dec. 6, 1978	Cameron	brown Co.			<i>etal</i> Earl Fair Bartley	1452	269	31,950	"Cordell No. 10" Lot 25 Cordell Ct. For mty. see REM Bk. 1449 pg. 409 Mty. assigned Fed. Nat'l Mty. Assn.
17766 Dec. 11, 1978	"	"			<i>etal</i> Fredrick Minton Cleveland	1452	509		For mty. see REM Bk. 1450 pg. 425 Mty. assigned to Fed. Nat'l Mty. Assn.
17766 Dec. 16, 1978	"	"			<i>etal</i> Randy N. Hallaway	1452	510		Release lien from Judgment Roll #78-5735 - for mty. see REM Bk. 1351 pg. 744 re-record 1353 pg. 30
17940 Dec. 13, 1978	"	"			<i>etal</i> David Lee Boston	1452	848		Sec. II Mauldin Lot 52 Sunset Hgts. Phillips Rd. 1.25 ac. Old Hwy. 148 Village Sec. 6
18404 Dec. 18, 1978	"	"			<i>etal</i> Donald Earl Schaffer	1453	191	38,000	Lot 88 High St. Judson Mills For mty. see REM Bk. 1449 pg. 942 Mty. assigned Fed. Nat'l Mty. Assn.
18922 Dec. 22, 1978	"	"			<i>etal</i> James W. Cogger, Jr.	1453	740	40,000	For mty. see REM Bk. 1446 pg. 523 Mty. assigned Fed. Nat'l Mty. Assn.
19114 Dec. 27, 1978	"	"			<i>etal</i> Elijah Oliver	1456	887	15,550	"Mauldin" Lot 65 Crofton Dr. E. Lynn Rd.
19059 Dec. 27, 1978	"	"			<i>etal</i> Charles E. Davis	1453	859		Lot 115 Sycamore Dr. mod. agree. for mty. see REM Bk. 1354 pg. 165. re-record BK. 1356 pg. 857
19059 Dec. 27, 1978	"	"			<i>etal</i> Randolph Tucker Harrison	1453	860		For mty. see REM Bk. 1420 pg. 920 Release Lien by Judgment Roll #78-5918 For mty. see REM Bk. 1373 pg. 579 Release Lien by Judgment Roll #78-184
19181 Dec. 28, 1978	"	"			<i>etal</i> Jackie Herman Clark	1456	998	26,300	
20073 Jan. 5, 1979	"	"			<i>etal</i> Timothy Lawrence	1454	542	18,700	
20162 Jan. 5, 1979	"	"			<i>etal</i> Anne C. Bieler	1454	588		
"	"	"			<i>etal</i> " "	1454	588		
20362 Jan. 9, 1979	"	"			<i>etal</i> Jeffrey W. Orr	1454	823		
20362 Jan. 9, 1979	"	"			<i>etal</i> Leroy Smith	1454	822		

INDIRECT or MORTGAGEE Index to Real Estate Mortgages -- Greenville County, S. C.

3
(KK)

Open at Proper Tab according to First Letter or Letters of
Name and refer to Buff Sub-Index sheet for page reference.

KEYS PRINTING CO.

FILE NUMBER DATE OF RECORD	MORTGAGEES FAMILY NAMES	GIVEN NAMES ABCDEFGHIJ	GIVEN NAMES JKLMNO	GIVEN NAMES PQRSTUVWXYZ	MORTGAGORS	BOOK	PAGE	AMOUNT	BRIEF DESCRIPTION, LOCATION, ETC. (NOT WARRANTED)
20422 Jan. 10, 1979	Cameron	Brown Co.			<i>Williams, et al</i> Dennis Clelland	1454	834	21,000	Sheer Chick Spg. Tr. Lot 10 Beverly Lane
20504 Jan. 10, 1979	"	"	"	"	Lou Julian	1454	861	30,400	"Westwood Dr." Lot 376 Willowtree Dr.
20624 Jan. 12, 1979	"	"	"	"	Narold Stempert	1455	21	61,500	"Brookside II" Lot 25 Willow Brook Lane
20676 Jan. 13, 1979	"	"	"	"	Steven J. Gatterfield	1455	32	36,850	"Oakwood acre" Lot 33 Oakwood ave.
20874 Jan. 15, 1979	"	"	"	"	Willie Lou Adams	1455	134	17,900	Lot 110 Pleasant Valley "Adams mill est."
20875 Jan. 15, 1979	"	"	"	"	Roy Lee Davis, Jr.	1455	151	42,500	Lot 24 Whitestone ave. "Woodlawn"
20884 Jan. 15, 1979	"	"	"	"	Ronald Van Neuman	1455	167	24,200	Lot 34 Woodlawn Ct. Sec. 1 "Belle meade"
21002 Jan. 16, 1979	"	"	"	"	Charlie W. Spelman	1455	251	38,400	Lot 189 W. Dorchester Blvd Sec. I Chick Spg. Tr.
21190 Jan. 17, 1979	"	"	"	"	Willie Belle Atkins	1455	406	34,950	Lots 83 & 85 Place Nuen Village, Sec. 6
21201 Jan. 17, 1979	"	"	"	"	Junior Hamlett	1455	411	10,700	Lot 52 E. St. Judson mills
21210 Jan. 18, 1979	"	"	"	"	Clayton C. Mitchell, Jr.	1455	469	32,000	Lot 51 "Cantelary sec. II"
21337 Jan. 18, 1979	"	"	"	"	Samuel Richard Boone	1455	538	21,250	Lot 3, also Pkg. Prop. also Pkg. Prop.
21337 Jan. 18, 1979	"	"	"	"	Reginald D. Brewer	1455	548	31,000	Lot W. Fisher Rd. "Maywood estate"
21711 Jan. 23, 1979	"	"	"	"	Alvin Lloyd Drake, Jr.	1455	830	29,950	Lot 13 Fairview Rd.
21800 Jan. 24, 1979	"	"	"	"	Bernard Williams	1455	894	26,900	Lot 118 "Allwood"
21954 Jan. 26, 1979	"	"	"	"	Robert L. Goggins	1456	59	25,200	Lot 4 Kentland Park

INDIRECT or MORTGAGEE Index to Real Estate Mortgages - Greenville County, S. C.

Open at Proper Tab according to First Letter or Letters of Name and refer to Buff Sub-Index sheet for page reference.

KEYS PRINTING CO.

FILE NUMBER DATE OF RECORD	MORTGAGEES FAMILY NAMES	GIVEN NAMES ABCDEFGH	GIVEN NAMES IJKLMNO	GIVEN NAMES PQRSTUVWXYZ	MORTGAGORS	BOOK	PAGE	AMOUNT	BRIEF DESCRIPTION, LOCATION, ETC. (NOT WARRANTED)
22212 Jan. 29, 1979	Cameron	Brown Co.			<i>In case</i> Thomas Wilkins Nations	1456	230	35,900	Chestnut Hills, No. 1 Lot 22 Kathryn Ct.
22260 Jan. 30, 1979	"	"			Junior Hamlett	1456	366	10,700	For orig. mtg. see Rem Bk. 1458 Pg. 411. Lot 52 D St. Judson mills village, sec. 4
"	"	"			" "	1456	366		Westwood, sec. E 5 miles, Austin rd. Lot 493 2 1/2 hillswood + ogewood Dr.
22441 Jan. 31, 1979	"	"			<i>etc</i> Calvin John Spurgeon	1456	420	30,400	"Cutting Heirs"
22490 Jan. 31, 1979	"	"			Nicki C. Thornton	1456	476	25,000	Lots 122 thru 126 Nalley St.
22434 Jan. 31, 1979	"	"			Calvin John Spurgeon <i>et al</i>	1456	423		For mtg. see Rem Bk. 1456 pg. 420 mtg. assign. S.C. State Housing Authority
22462 Jan. 31, 1979	"	"			Reginald D. Brewer <i>et al</i>	1456	469		For mtg. see Rem Bk. 1455 pg. 548 mtg. assign. S.C. State Housing Authority
22463 Jan. 31, 1979	"	"			Samuel Richard Brone <i>et al</i>	1456	470		For mtg. see Rem Bk. 1455 pg. 538 mtg. assign. S.C. State Housing Authority
22491 Jan. 31, 1979	"	"			Nicki C. Thornton <i>et al</i>	1456	479		For mtg. see Rem Bk. 1456 pg. 476 mtg. assign. S.C. State Housing Authority
22525 Feb. 1, 1979	"	"			Steven J. Satterfield <i>et al</i>	1456	529		For mtg. see Rem Bk. 1455 pg. 32 mtg. assign. S.C. State Housing Authority
22525 Feb. 1, 1979	"	"			Charlie W. Spearman <i>et al</i>	1456	530		For mtg. see Rem Bk. 1455 pg. 251 mtg. assign. S.C. State Housing Authority
22624 Feb. 1, 1979	"	"			Bernard Williams	1456	580		For mtg. see Rem Bk. 1455 pg. 894 mtg. assign. S.C. State Housing Authority
22716 Feb. 2, 1979	"	"			Robert L. Coggins <i>et al</i>	1456	650		For mtg. see Rem Bk. 1456 pg. 59 mtg. assign. S.C. State Housing Authority
22767 Feb. 2, 1979	"	"			Willie Lou Adams	1456	714		For mtg. see Rem Bk. 1455 pg. 134 mtg. assign. S.C. State Housing Authority
22777 Feb. 2, 1979	"	"			Lou Julian	1456	740		For mtg. see Rem Bk. 1454 pg. 861 mtg. assign. S.C. State Housing Authority

(over)

INDIRECT or MORTGAGEE Index to Real Estate Mortgages -- Greenville County, S. C.

Open at Proper Tab according to First Letter or Letters of Name and refer to Buff Sub-Index sheet for page reference.

KEYS PRINTING CO.

(21)

FILE NUMBER DATE OF RECORD	MORTGAGEES FAMILY NAMES	GIVEN NAMES ABCDEFGHIJ	GIVEN NAMES JKLMNO	GIVEN NAMES PQRSTUWXYZ	MORTGAGORS	BOOK	PAGE	AMOUNT	BRIEF DESCRIPTION, LOCATION, ETC. (NOT WARRANTED)
22777 Feb. 2, 1979	Cameron	Brown Co.			Alvin Lloyd Drake, Jr. <i>Jul</i>	1456	741		For mtg. see Rem. Bk. 1455 pg. 830 Mtg. Assign. S.C. State Housing Authority
22737 Feb. 2, 1979	"	"			Clayton C. Mitchell, Jr. <i>Jul</i>	1456	748		For mtg. see Rem. Bk. 1455 pg. 469 Mtg. Assign. S.C. State Housing Authority
22798 Feb. 5, 1979	"	"			Daren A. Dayman <i>Mar</i>	1456	763	35,150	Chestnut Hills, #7 Lot 34 Kathryn Ct.
52941 Feb. 5, 1979	"	"			Wallace Eugene Miller <i>Jul</i>	1456	813	21,900	Lot 8 Kelly St.
22945 Feb. 5, 1979	"	"			Wallace Eugene Anderson <i>Jul</i>	1456	816		For mtg. see Rem. Bk. 1456 pg. 813 Mtg. Assign. S.C. State Housing Authority
23054 Feb. 6, 1979	"	"			Jennie Cleveland Williams <i>Jul</i>	1456	869		For mtg. see Rem. Bk. 1454 pg. 834 Mtg. Assign. S.C. State Housing Authority
22893 Feb. 6, 1979	"	"			Joe D. Wood, III <i>Mar</i>	1456	862	40,500	Lot 23 Stratford, Sec. II "Coleman Hpts"
23263 Feb. 9, 1979	"	"			Ronald L. Wallace <i>Jul</i>	1457	229	36,100	Lot 137 Alta Vista Ct.
23664 Feb. 14, 1979	"	"			Bernard Edris Miller, Jr. <i>Jul</i>	1457	581		For mtg. see Rem. Bk. 1457 pg. 570 Mtg. Assign. S.C. State Housing Authority
23673 Feb. 14, 1979	"	"			Bernard Edris Miller <i>Jul</i>	1457	570	28,600	Lot 5 Keith Dr.
24278 Feb. 22, 1979	"	"			Billy Lee Smith <i>Summers, Mar</i>	1458	120		For mtg. see Rem. Bk. 1396 pg. 138 Release Lien by Judgment Case # 79-90 Village, Sec. 4
24527 Feb. 26, 1979	"	"			Alexander Kater <i>Mar</i>	1458	290	18,950	Lot 46 Duncan Mills "Harlowe Town"
24657 Feb. 27, 1979	"	"			Frances S. Landreth <i>Mar</i>	1458	376	30,850	Unit 28 Stanley Dr.
24752 Feb. 27, 1979	"	"			Michael L. Maulay <i>Jul</i>	1458	408	30,900	Lot 35
24937 Feb. 27, 1979	"	"			Michael L. Brantley <i>Jul</i>	1458	413		For mtg. see Rem. Bk. 1458 pg. 408 Mtg. Assign. S.C. State Housing Authority
25614 Mar. 7, 1979	"	"			Jessie Monroe Blackburn <i>Jul</i>	1459	193	10,870	Coleman Hpts. Lot 5 West Dr.

INDIRECT or MORTGAGEE Index to Real Estate Mortgages -- Greenville County, S. C.

Open at Proper Tab according to First Letter or Letters of Name and refer to Buff Sub-Index sheet for page reference.

KEYS PRINTING CO.

FILE NUMBER DATE OF RECORD	MORTGAGEES FAMILY NAMES	GIVEN NAMES ABCDEFGHIJ	GIVEN NAMES JKLMNO	GIVEN NAMES PQRSTU VWXYZ	MORTGAGORS	BOOK	PAGE	AMOUNT	BRIEF DESCRIPTION, LOCATION, ETC. (NOT WARRANTED)
25801 Mar. 9, 1979	Cameron	Brown Co			Leroy Johnson, <i>etc</i>	1459	350	28,500	Rel. Warren Ct. Lot 11 & Ph. lot 12 Webster
26036 Mar. 12, 1979	"	"			George C. Bell, <i>etc</i>	1459	529	59,500	Alham woods, Sec. I Lot 39 Lakuna Ct.
26152 Mar. 13, 1979	"	"			Stephen L. Keener	1459	657	29,600	Brookhurst, Blk. C Lot 15 Westwood Lane
26259 Mar. 14, 1979	"	"			William D. Olin, <i>et al</i>	1459	807		Release of lien by judgment case #79-587 - for mtg. see REM Book 1401 pg. 408
27183 Mar. 23, 1979	"	"			Ricky D. Carter, <i>etc</i>	1460	472	27,000	"Shamrock alle" Lot 58 Kingswood Dr.
27203 Mar. 22, 1979	"	"			Mary Frances Edsmith	1460	487	27,950	J. Forest <i>etc</i> Lot 51 Courtland Lane
27190 Mar. 22, 1979	"	"			Ricky D. Carter, <i>et al</i>	1460	475		For mtg. see REM bk. 1460 pg. 472 Mtg. assign. S.C. State Housing Authority
27407 Mar. 23, 1979	"	"			Leroy Johnson, <i>etc</i>	1460	577	28,500	Lot 11 & Ph. lot 12 Webster Rd. Warren Ct. For orig. mtg. see REM bk. 1459 pg. 350
27531 Mar. 26, 1979	"	"			Richard Dale Beeler, <i>etc</i>	1460	767	30,500	"Shamrock alle" Lot 17 Shamrock Dr.
27524 Mar. 26, 1979	"	"			Richard Dale Beeler	1460	770		mtg. assign. to S.C. State Housing Authority. For mtg. see REM bk. 1460 pg. 767
27857 Mar. 28, 1979	"	"			David D. Dozier	1461	54	31,050	No. 1 Pine mt. Dr. Lot 7 San Juan <i>etc</i>
27912 Mar. 29, 1979	"	"			Morris Dale Coleman, <i>etc</i>	1461	160	27,900	Highland Lot 121 Alameda Dr. &
27910 Mar. 29, 1979	"	"			Fulman C. Christian	1461	164	27,900	Highland Lot 24 Texas ave.

INDIRECT or MORTGAGEE Index to Real Estate Mortgages - Greenville County, S. C.

Open at Proper Tab according to First Letter or Letters of Name and refer to Buff Sub-Index sheet for page reference.

KEYS PRINTING CO.

3
(MM)

FILE NUMBER DATE OF RECORD	MORTGAGEES FAMILY NAMES	GIVEN NAMES ABCDEFGH	GIVEN NAMES IJKLMNO	GIVEN NAMES PQRSTUVWXYZ	MORTGAGORS	BOOK	PAGE	AMOUNT	BRIEF DESCRIPTION, LOCATION, ETC. (NOT WARRANTED)
28022 Mar. 29, 1979	Cameron	-	Brown Co.		Morris Dale Coleman ^{etal}	1461	163		mtg. assign. S.C. State Housing Authority - for mtg. see REM Book 1461 pg. 160
28668 Apr. 4, 1979	"	"	"		" " ^{etal}	1461	163	.00	Lakewood Park
28731 Apr. 4, 1979	"	"	"		James J. Chilla, ^{etal}	1461	952	38,550	Lot 16 Cunningham Rd. For mtg. see REM Bk. 1461 pg. 952
29847 Apr. 4, 1979	"	"	"		James J. Chilla, Jr. ^{etal}	1461	955		mtg. assign. S.C. State Housing Authority
30290 Apr. 13, 1979	"	"	"		Michael A. Mabley, ^{etal}	1463	106	46,800	Hillsborough, Sec. 2 Lot 123 Rosewood Dr. For mtg. see REM Bk. 1214 pg. 65
30600 Apr. 18, 1979	"	"	"		Lem Harris, Jr. ^{etal}	1463	657		Release in by Judgment Case # 79-1111
30833 Apr. 20, 1979	"	"	"		Charles Edward Stull ^{etal}	1463	870	34,500	"Mammoth acre" Lot 91 Kingswood Dr. For mtg. see REM Bk. 1459 pg. 529
30887 Apr. 23, 1979	"	"	"		George C. Bell, Jr. ^{etal}	1463	985		mtg. assign. to Fed. Nat. L. Mtg. Assn. Sec. II
31197 Apr. 24, 1979	"	"	"		Elijah William Garbrey	1464	125	48,000	Lot 83 Holly Lane, Holly Springs For mtg. see REM Bk. 1464 pg. 397
31196 Apr. 26, 1979	"	"	"		Perry Campbell, ^{etal}	1464	401		mtg. assign. S.C. State Housing Authority
31313 Apr. 26, 1979	"	"	"		Perry Campbell, ^{etal}	1464	397	38,500	Lot 11 Bishop Dr. Bishop Hgts. Crestwood Inc.
31334 Apr. 27, 1979	"	"	"		Alvin R. Smith, ^{etal}	1464	525	19,350	Lot 35 South Estates Dr.
31464 Apr. 27, 1979	"	"	"		Timothy D. Crump, ^{etal}	1464	539	26,500	Lot 9 Bramlette Rd. Russell Hgts.
31446 Apr. 27, 1979	"	"	"		Richard E. Allen, ^{etal}	1464	615	18,900	#4 Lot 11 Sec. 1
32098 Apr. 27, 1979	"	"	"		Charles Timothy Crane	1464	585	12,350	Lot 43 J.W. Lee Mfg. Co. For mtg. see REM Bk. 1459 pg. 657
May 3, 1979	"	"	"		Stephen L. Keener ^{etal}	1465	286		mtg. assigned to Hampden Savings Bank

INDIRECT or MORTGAGEE Index to Real Estate Mortgages - Greenville County, S. C.

Open at Proper Tab according to First Letter or Letters of Name and refer to Buff Sub-Index sheet for page reference.

KEYS PRINTING CO.

FILE NUMBER DATE OF RECORD	MORTGAGEES FAMILY NAMES	GIVEN NAMES ABCDEFGH	GIVEN NAMES IJKLMNO	GIVEN NAMES PQRSTUVWXYZ	MORTGAGORS	BOOK	PAGE	AMOUNT	BRIEF DESCRIPTION, LOCATION, ETC. (NOT WARRANTED)
32224 May 4, 1979	Cameron - Brown Co.				Henry O. Condrey, Jr. ^{etal}	1465	291		Priority - see REM bk. 1465 pg. 287
32128 May 4, 1979	"	"	"		Henry O. Condrey, Jr. ^{etal}	1465	287	28,900	Mtg. Assign. S.C. State Housing Authority Arch Dr. Lot 4 Col. Memorial Dr. Ext. 4
32745 May 9, 1979	"	"	"		Steven D. Smith. ^{etal}	1465	922	28,900	" Goodfields" Lot 275 Joseph Road
33063 May 11, 1979	"	"	"		James Bradley Davis ^{etal}	1466	177	28,900	Wentwood - Sec 5 1/2 miles Lot 104 Capewood Rd.
33068 May 11, 1979	"	"	"		James Bradley Davis ^{etal}	1466	180		Mtg. assigned to S.C. State Housing Authority - priority - see REM bk 1466 pg. 177
33660 May 17, 1979	"	"	"		James Rhodes, Jr. ^{etal}	1466	759	25,350	Lot 59 Oxford Eats.
34262 May 27, 1979	"	"	"		Benjamin Jerry Hallamke ^{etal}	1467	330	39,950	Beachhill Terrace Lot 53 Ashwood Dr.,
34754 May 25, 1979	"	"	"		Charles p. McIntyre III ^{etal}	1467	734	21,200	Pt Lot 18 Blue Ridge Dr. Montevideo, Sallay H.
36476 Jun. 8, 1979	"	"	"		Ebene Stuart Stepp, Jr. ^{etal}	1469	565	37,550	Lot 19 E. scenic Dr., Lot 59 Oxford Eats.
36405 Jun. 11, 1979	"	"	"		James Rhodes, Jr. ^{etal}	1469	685	25,350	Foreign mtg see REM bk. 1466 pg. 759
36836 Jun. 17, 1979	"	"	"		Douglas E. James, ^{etal}	1469	897	19,350	Duncan Lot 10 Wallace St. sec. 5
37211 Jun. 15, 1979	"	"	"		Jerry J. Davis, ^{etal}	1470	297	34,900	sec. 2 Lot 115 Thornwood Olive
37508 Jun. 18, 1979	"	"	"		James A. Childs, ^{etal}	1470	540	20,000	Lot Babb St.
37509 Jun. 18, 1979	"	"	"		Grady Stewart ^{etal}	1470	533	26,750	Lot 64 Fox Estate Beekwood ave.
37567 Jun. 19, 1979	"	"	"		Sharon E. Wilson, ^{etal}	1470	669	29,950	Lot 11 Col. Newland ave. &

INDIRECT or MORTGAGEE Index to Real Estate Mortgages -- Greenville County, S. C.

Open at Proper Tab according to First Letter or Letters of Name and refer to Buff Sub-Index sheet for page reference.

KEYS PRINTING CO.

(WN)

FILE NUMBER DATE OF RECORD	MORTGAGEES FAMILY NAMES	GIVEN NAMES ABCDEFGH	GIVEN NAMES IJKLMNO	GIVEN NAMES PQRSTUWXYZ	MORTGAGORS	BOOK	PAGE	AMOUNT	BRIEF DESCRIPTION, LOCATION, ETC. (NOT WARRANTED)
38985 Jan. 29, 1979	Cameron		Brown Co.		<i>Star</i> Samuel George Jolley	1471	942	32,550	Carolina Hgts. Lot 22 Sheoail Cr., Slopes Sec. 1
341 Jul. 3, 1979	"	"	"	"	<i>Star</i> Charles E. Hunter	1472	407	28,950	Lot 33 Rawwood Dr. Sunny Windy Vale
653 Jul. 6, 1979	"	"	"	"	<i>Star</i> Samuel E. Logan	1472	646	28,900	Lot 16 Vista Dr., Sec. 2 Hillsborough, Sec. 2
1588 Jul. 13, 1979	"	"	"	"	<i>Star</i> Marshall Wynn, Jr.	1473	492	51,950	Lot 82 Basswood Dr.
1598 Jul. 16, 1979	"	"	"	"	<i>Star</i> Michael O. Radford	1473	529	19,350	Pt. lot 4, O'wille Sp. Dorsey Pl. Sec. II
2534 July 23, 1979	"	"	"	"	<i>Star</i> Karl Dennis Chambers	1474	358	58,600	Pt. lots 84 & 85 Paddock Ln. see also Bl. 1470 pgs 533
3059 July 26, 1979	"	"	"	"	<i>Star</i> Grady Sealwright	1474	822	26,950	Lot 64 Fox Est. - for Orig.
5041 Aug. 10, 1979	"	"	"	"	<i>Star</i> Eddie Wilton Freeman	1476	639	43,600	Martindale Lot 31 Douglas Dr., Honeywood
5870 Aug. 17, 1979	"	"	"	"	<i>Star</i> Bennie M. Anderson	1477	461	28,500	Lot 5 Newendall Dr., Windy Vale, Sec. 2
6093 Aug. 21, 1979	"	"	"	"	<i>Star</i> Charles E. Rosemond	1477	723	27,900	Lot 33 Vista Dr., Hillsborough, Sec. 2
6351 Aug. 22, 1979	"	"	"	"	<i>Star</i> John Harper	1477	940	53,350	Lot 99 Laneway Dr., Spring Brook Terrace
7274 Aug. 30, 1979	"	"	"	"	<i>Star</i> Donald Lee Dewey	1478	760	25,350	Lot 30 Dryden ave. Sec. 2, also, Mrs. Hop.
7295 Aug. 30, 1979	"	"	"	"	<i>Star</i> Michael Harold	1478	809	31,000	Lot 28 Lakewood Terrace Woodfields, Sec. B
7611 Aug. 31, 1979	"	"	"	"	<i>Star</i> Scott Maurice Sullivan	1479	308	36,500	Lot 282 Deerfield Rd., Hillsborough, Sec. 2
7768 Sept. 4, 1979	"	"	"	"	<i>Star</i> James Brown	1479	441	51,500	Lot 124 Basswood Dr. Hampton Gardens, Sec. 3
8612 Sept. 11, 1979	"	"	"	"	<i>Star</i> Joseph Fighner	1480	266	57,500	Lot 120 Danbury Dr., Wadd.

INDIRECT or MORTGAGEE Index to Real Estate Mortgages -- Greenville County, S. C.

Open at Proper Tab according to First Letter or Letters of Name and refer to Buff Sub-Index sheet for page reference.

KEYS PRINTING CO.

FILE NUMBER DATE OF RECORD	MORTGAGEES FAMILY NAMES	GIVEN NAMES ABCDEFGHIJ	GIVEN NAMES JKLMNO	GIVEN NAMES PQRSTUVWXYZ	MORTGAGORS	BOOK	PAGE	AMOUNT	BRIEF DESCRIPTION, LOCATION, ETC. (NOT WARRANTED)
8713 Sept. 12, 1979	Cameron	Brown Co			^{III, et al} allert L. Freeman	1480	365	.00 25,750	Belle meadow, South W. Lot 179 W. Dorchester Blvd.
9271 Sept. 17, 1979	"	"			Thomas John Nicks, et al	1481	72		Release him from Judgment Rec # 79-3524 - for mtg. - see REM bk. 1426 pg. 191
9924 Sept. 21, 1979	"	"			David W. Cole	1481	613	.00 21,750	Lot 9 Broadforest for mtg. - see REM bk. 1067 pg. 161
10117 Sept. 24, 1979	"	"			Arnold R. Gordon et al	1481	832		mtg. assigned to South Boston Saving Bk. for mtg. see REM bk. 1066 pg. 447
10117 Sept. 24, 1979	"	"			George Pinson Luthi	1481	833		mtg. assign. to South Boston Saving Bk. for mtg. see REM bk. 1068 pg. 93
10117 Sept. 24, 1979	"	"			Johnny Lewis Wilson, et al	1481	834		mtg. assign. to South Boston Saving Bank
16185 Sept. 25, 1979	"	"			Philip C. Sheppard ^{et al}	1481	881	.00 24,250	Lot 7 Weather Cr. Wentwood Land Co.
16465 Sept. 26, 1979	"	"			James J. Miller, III ^{et al}	1482	129	.00 29,450	Lot 10 E. North St.
11851 Oct. 9, 1979	"	"			Jonathan D. Brown	1483	785		Release him from Judgment Rec # 79-3908 for mtg. see REM bk. 1383 pg. 731
11851 Oct 9, 1979	"	"			"	1483	785		See - record bk. 1389 pg. 967 for mtg. - see REM bk. 1417 pg. 203
12141 Oct 10, 1979	"	"			Phillip Leroy William ^{et al}	1483	787	.00	Release him from Judgment Rec # 79-3907
12847 Oct. 16, 1979	"	"			James Edward Lewis, Jr.	1483	897	.00 40,500	Lot 118 Vista Hills for mtg. - see REM bk. 1484 pg. 618
12845 Oct. 16, 1979	"	"			Janice N. Duncan	1484	601		mtg. assign. S.C. State Housing Authority
13082 Oct. 16, 1979	"	"			Janice N. Duncan	1484	618	.00 25,800	Lot 47 Cochran Hts. for mtg. - see REM bk. 1484 pg. 853
Oct. 18, 1979	"	"			Billy M. West, et al	1484	856		mtg. assign. S.C. State Housing Authority

INDIRECT or MORTGAGEE Index to Real Estate Mortgages - Greenville County, S. C.

Open at Proper Tab according to First Letter or Letters of Name and refer to Buff Sub-Index sheet for page reference.

KEYS PRINTING CO.

(00)

FILE NUMBER DATE OF RECORD	MORTGAGEES FAMILY NAMES	GIVEN NAMES ABCDEFGH	GIVEN NAMES IJKLMNO	GIVEN NAMES PQRSTUVWXYZ	MORTGAGORS	BOOK	PAGE	AMOUNT	BRIEF DESCRIPTION, LOCATION, ETC. (NOT WARRANTED)
13051 Oct. 18, 1979	Cameron	Brown Co.			Billy M. West, et al	1484	853	43,150 ^{.00}	Lot 43 Eastview Hgts. Edward Forest, sec. III
13126 Oct. 18, 1979	"	"	"	"	John H. Danell et al	1484	931	49,100 ^{.00}	Lot 24 Wood Hgts. ave. Hunter's acres
13425 Oct. 22, 1979	"	"	"	"	Julius J. Ellenburg	1485	216	33,900 ^{.00}	Lot 48 Florence Dr., Mtg. see Rem Bk. 1485 pg. 216
13427 Oct 22, 1979	"	"	"	"	Julius J. Ellenburg et al	1485	220		Mtg. assign. S.C. State Housing Authority
14049 Oct. 26, 1979	"	"	"	"	John Thomas Owens et al	1485	842	34,700 ^{.00}	Lot 29 Blueberry Pl. Merriwell Pl. sec. 2
14077 Oct. 26, 1979	"	"	"	"	Roy Martin Little et al	1485	873	63,000 ^{.00}	Lot 76 New Haven Dr. Mtg. see Rem Bk. 1485 pg. 842
14050 Oct 26, 1979	"	"	"	"	John Thomas Owens.	1485	845		Mtg. assign. S.C. State Housing Authority Mtg. see Rem Bk. 1486 pg. 192
14398 Oct. 29, 1979	"	"	"	"	Sam J. Hill	1486	196		Mtg. assign. S.C. State Housing Authority Cantlerbury, sec. 1
14434 Oct. 29, 1979	"	"	"	"	Sam J. Hill	1486	192	31,950 ^{.00}	Lot 59 Fourth Day St. Dr. " Cedar Terrace"
15334 Nov. 5, 1979	"	"	"	"	Donald J. Wright et al	1487	160	33,000 ^{.00}	Lot 42 Cor. Pinchurst Dr. & Lanier
15619 Nov. 7, 1979	"	"	"	"	Grady B. La Boon, Jr. et al	1487	488	20,200 ^{.00}	Lot 4 Franklin Rd.
15664 Nov. 7, 1979	"	"	"	"	Grady B. La Boon, Jr.	1487	519		Mtg. assign. to S.C. State Housing Authority. For mtg. see Rem Bk. 1487 pg. 519
" " 15971	"	"	"	"	"	1487	519		
15971 Nov. 9, 1979	"	"	"	"	William V. Brooks et al	1487	768	34,000 ^{.00}	Lot 93 Blundale, Austin St.
15995 Nov. 9, 1979	"	"	"	"	William V. Brooks	1487	776		Mtg. assigned to S.C. State Housing Authority - see mtg. see Rem Book 1487 pg. 768
"	"	"	"	"	"	1487	776		

INDIRECT or MORTGAGEE Index to Real Estate Mortgages - Greenville County, S. C.

Open at Proper Tab according to First Letter or Letters of Name and refer to Buff Sub-Index sheet for page reference.

KEYS PRINTING CO.

FILE NUMBER DATE OF RECORD	MORTGAGEES FAMILY NAMES	GIVEN NAMES ABCDEFGHIJ	GIVEN NAMES KLMNOP	GIVEN NAMES QRSTUVWXYZ	MORTGAGORS	BOOK	PAGE	AMOUNT	BRIEF DESCRIPTION, LOCATION, ETC. (NOT WARRANTED)
16214 Nov. 13, 1979	Cameron		Brown Co.		<i>see</i> Richard C. Block	1487	974	72,000	Holly see, sec. 3 Lot 88 Lagrange Lane Merifield Pk.
16423 Nov. 14, 1979	"	"	"	"	Tom D. Huecker, <i>see</i>	1488	205	43,000	Lot 62 Hillsborough Dr. Sherwood Forest
16428 Nov. 14, 1979	"	"	"	"	Anna Marie Carmean	1488	215	32,800	Lot 198 Nottingham Rd.
16447 Nov. 14, 1979	"	"	"	"	Anna Marie Carmean	1488	218		Mtg. assigned to S.C. State Housing Authority - for mtg. see REM Book 1488 pg. 215
16616 Nov. 15, 1979	"	"	"	"	<i>see</i> James Milton Gyerty	1488	440	40,400	Lot, W. Arlington ave.
16838 Nov. 16, 1979	"	"	"	"	Samuel B. Coleman	1488	682	31,350	lots Lot 49, Alice St. Sunset
16833 Nov. 16, 1979	"	"	"	"	Samuel B. Coleman	1488	711		Mtg. assigned to S.C. State Housing Authority - for mtg. see REM Book 1488 pg. 682
17311 Nov. 21, 1979	"	"	"	"	Sylvester Palmer	1489	62	12,500	lot 8 cor. Arditt St.
17478 Nov. 26, 1979	"	"	"	"	Donald Lee Dawdy, <i>see</i>	1489	251		Mtg. assigned to Western & Son. Life Ins. Co. - for mtg. see REM Bk. 1478 pg. 766
17875 Nov. 28, 1979	"	"	"	"	<i>see</i> Victor N. Shelly, Jr.	1489	621	32,250	woodfield Lot 15 Blue Ridge Dr.
19579 Dec. 14, 1979	"	"	"	"	Tom D. Huecker, <i>see</i>	1491	197		Mtg. assigned to The Lincoln Nat'l Life Ins. Co. - for mtg. see REM Bk. 1488 pg. 205
19580 Dec. 14, 1979	"	"	"	"	John K. Daniel, <i>see</i>	1491	270		for Mtg. see REM Bk. 1484 pg. 931 Mtg. assign. Fed. Nat'l Mtg. Assn.

INDIRECT or MORTGAGEE Index to Real Estate Mortgages - Greenville County, S. C.

➡ Open at Proper Tab according to First Letter or Letters of Name and refer to Buff Sub-Index sheet for page reference.

KEYS PRINTING CO.

(PP)

FILE NUMBER DATE OF RECORD	MORTGAGEES FAMILY NAMES	GIVEN NAMES ABCDEFGH	GIVEN NAMES IJKLMNO	GIVEN NAMES PQRSTUVWXYZ	MORTGAGORS	BOOK	PAGE	AMOUNT	BRIEF DESCRIPTION, LOCATION, ETC. (NOT WARRANTED)
20715 Dec. 28, 1977	Cameron	Brown Co.			James Milton Lyndy ^{et al}	1492	224		mtg. assigned to The Lincoln Nat'l Life Insurance Co. - for mtg. see REm bk. 1488 pg. 440
20960 Jan 2, 1980	"	"	"	"	Richard C. Black, et al	1492	427		mtg. assigned to The Lincoln Nat'l Life Ins. Co. - for mtg. see REm bk. 1487 pg. 974
21523 Jan 9, 1980	"	"	"	"	Harald Stemper et al	1492	885		for mtg. see REm bk. 1455 pg. 21
21747 Jan 11, 1980	"	"	"	"	Charles Archer Dodson	1493	1	21,200	Relinquish from Judgment Case 79-6044 St. North Hills Pt. lots 80 + 81 M ^c Donald
21838 Jan 11, 1980	"	"	"	"	Charles Archer Dodson ^{et al}	1493	5		for mtg. see REm bk. 1493 pg. 1
22357 Jan 14, 1980	"	"	"	"	Glenn H. Bert	1493	530	34,450	mtg. assign. to S.C. State Housing authority
22549 Jan 21, 1980	"	"	"	"	John Frank Welborn ^{jr. et al}	1493	673	39,950	Lot 69 Cherokee Dr. "Cherokee Forest"
23089 Jan 28, 1980	"	"	"	"	Clifton B. Hoate et al	1494	179	10,500	Lot 195 Westwood Sec. III
23074 Jan 28, 1980	"	"	"	"	John Willie Losey	1494	306		Lot 12 Burncombe St. D'ville
23348 Jan 30, 1980	"	"	"	"	Donald F. Wright ^{et al}	1494	399		mtg. assign. to annuity board
23348 Jan 31, 1980	"	"	"	"	Donald F. Wright ^{et al}	1494	399		also sold. Cont. Contribution for mtg. see REm bk. 1100 pg. 109
23348 Jan 31, 1980	"	"	"	"	Donald F. Wright ^{et al}	1494	399		mtg. assigned to First Union Nat'l Bank of N.C. - for mtg. see REm bk. 1487 pg. 160
23348 Jan 31, 1980	"	"	"	"	Donald F. Wright ^{et al}	1494	400		mtg. assigned to Fed. Nat'l Mtg. Assn. - for mtg. see REm bk. 1487 pg. 160

INDIRECT or MORTGAGEE Index to Real Estate Mortgages - Greenville County, S. C.

Open at Proper Tab according to First Letter or Letters of Name and refer to Buff Sub-Index sheet for page reference.

KEYS PRINTING CO.

FILE NUMBER DATE OF RECORD	MORTGAGEES FAMILY NAMES	GIVEN NAMES ABCDEFGHIH	GIVEN NAMES IJKLMNO	GIVEN NAMES PQRSTUVWXYZ	MORTGAGORS	BOOK	PAGE	AMOUNT	BRIEF DESCRIPTION, LOCATION, ETC. (NOT WARRANTED)
24107 Oct. 7, 1980	Cameron	Brown Co			Charles P. League et al	1495	35		mtg. assigned to S.C. State Housing Authority - for mtg. see REM Bk. 1495 pg 32
24102 Feb. 7, 1980	"	"	"		Charles P. League et al	1495	35	.00	Windsor St.
24299 Feb. 11, 1980	"	"	"		James A. Hattaway et al	1495	32	33,700	Lot 57 Middleton Lane
"	"	"	"		James A. Hattaway et al	1495	208	31,000	Lot 241 Cor. Carolina ave. + Birmingham Rd. Town East. Sec. B, also Res. Prop.
"	"	"	"		"	1495	208		for mtg. see REM Bk. 1445 pg 167
24555 Oct 13, 1980	"	"	"		Marvin Chapman et al	1495	516		Release lien by Judgment Roll 80-157 "Sunset Mills"
24752 Feb. 15, 1980	"	"	"		Rebecca B. Namby et al	1495	621	64,200	Lot 17 Meyers Dr.
24860 Feb. 15, 1980	"	"	"		James A. Hattaway et al	1495	715	31,000	for orig. mtg. see REM Bk. 1495 pg. 208. Lot 241 Cor. Carolina ave. + Birmingham Rd. Town East. Sec. B also Res. Prop.
"	"	"	"		"	1495	715		
"	"	"	"		"	1495	715		
24966 Feb. 18, 1980	"	"	"		John H. Williams et al	1495	781	14,000	Dunbar, sec. 6 Lot 21 Henry St. only mill
25231 Feb. 21, 1980	"	"	"		Frank J. Ware, Jr.	1496	58	15,050	Lot 36 Linscott Court
26132 Oct. 29, 1980	"	"	"		George C. Bell et al	1496	945		for mtg. see REM Bk. 1459 pg. 529 mtg. assigned to Cameron Brown Co.
26902 Nov. 10, 1980	"	"	"		John H. Williams et al	1497	561		for mtg. see REM Bk. 1495 page 781 mtg. assign. Feb. Nat'l Mtg. Assn.
27842 Nov. 14, 1980	"	"	"		Stephen K. Barnett et al	1498	396	22,100	pt. lot 24 Bohan St.
27846 Nov. 19, 1980	"	"	"		Stephen K. Barnett et al	1498	399		for mtg. see REM Bk. 1499 pg. 396 mtg. assign. to S.C. State Housing Auth.

INDIRECT or MORTGAGEE Index to Real Estate Mortgages — Greenville County, S. C.

KEYS PRINTING COMPANY, GREENVILLE, S. C.

☞ Open at Proper Tab according to First Letter or Letters of Name and refer to Buff Sub-Index sheet for page reference.

(99)

FILE NUMBER DATE OF RECORD	MORTGAGEES FAMILY NAMES	GIVEN NAMES ABCDEFGHIJ	GIVEN NAMES JKLMNOPQ	GIVEN NAMES RSTUVWXYZ	MORTGAGORS	BOOK	PAGE	Amount	BRIEF DESCRIPTION, LOCATION, ETC. (Not Warranted)
28063 Mar. 24, 1980	Cameron	Brown Co.			^{etal} Michael Priscall	1498	579	60,000	Land Co., Sec. B Lot 14 Craft St. Stone.
28321 Mar. 25, 1980	"	"			Frank J. Ware, Jr.	1498	802		See mtg. du Rem Ch. 1496 pg. 58 mtg. assigned to Fed. Nat'l Mtg. Assn.
28323 Mar. 25, 1980	"	"			Sunny Sutton	1498	892		See mtg. du Rem Ch. 1305 pg. 801 Release .9 acre Dreamland way
29078 Apr. 1, 1980	"	"			J. Michael Lee, ^{etal}	1499	560	67,000	Sugar Creek Lot 7 Sugar Creek Lane
29724 Apr. 7, 1980	"	"			Palmer E. King, ^{etal}	1500	148		mtg. assigned to Sec. of Housing + Urban Dev. - for mtg. du Rem Ch. 1152 pg. 431
30275 Apr. 14, 1980	"	"			Joe Berry Robertson	1500	630	76,000	also ^{etal} Prop. Lot, ashley ave. + N. Main St.
32106 May 1, 1980	"	"			Paul B. Eckel, ^{etal}	1502	121	47,600	Lot 62 Henderson Forest
32074 May 1, 1980	"	"			J. Michael Lee, ^{etal}	1502	47		See mtg. du Rem Ch. 1499 pg. 560 mtg. assigned to Fed. Nat'l Mtg. Assn.
34717 June 2, 1980	"	"			Paul B. Eckel, ^{etal}	1504	349		See mtg. du Rem Ch. 1502 pg. 121 mtg. assign. Fed. Nat'l Mtg. Assn.
34855 Jun. 3, 1980	"	"			Dennis Michael Frye, ^{etal}	1504	488	32,600	Sellingham, Sec. 1 Lot 2 Woodfield Dr.
35062 Jan. 6, 1980	"	"			Belter R. O'Neill, Jr., ^{etal}	1504	609	22,650	Sec. B, Woodfield Lot 249 Pt. lot 250
35188 Jun. 9, 1980	"	"			Francis Steven Dowling, ^{etal}	1504	747	22,050	Lot, Cambridge ave.
35502 Jun. 11, 1980	"	"			Nelson L. Durak, ^{etal}	1505	24	29,700	Sec. 2 Lot 158 Rockvale
35606 June 13, 1980	"	"			William Craig McKingie, ^{etal}	1505	111	63,000	Spk. Pt. lot 6 Indian Ln. Seven
36113 June 18, 1980	"	"			Ralph A. Annis, ^{etal}	1505	557	21,800	Lot 16 Plean Dr. Bentz Sp.

INDIRECT or MORTGAGEE Index to Real Estate Mortgages — Greenville County, S. C.

KEYS PRINTING COMPANY, GREENVILLE, S. C.

Open at Proper Tab according to First Letter or Letters of Name and refer to Buff Sub-Index sheet for page reference.

FILE NUMBER DATE OF RECORD	MORTGAGEES FAMILY NAMES	GIVEN NAMES ABCDEFGHIJ	GIVEN NAMES JKLMNO	GIVEN NAMES PQRSTUVWXYZ	MORTGAGORS	BOOK	PAGE	Amount	BRIEF DESCRIPTION, LOCATION, ETC. (Not Warranted)
36475 Jan. 23, 1980	Cameron	Brown Co.			^{III, the} Royal D. Shannonhouse	1505	910	.00 63,950.	Wellington them sec. 2 Lot 79 Bridgport Dr.
792 July 10, 1980	"	"			J. Michael Lee et al	1507	409		Co. In mtg. - nullified. 1499 pp. 560 mtg. N. - assigned to Cameron Brown
1401 July 16, 1980	"	"			Henry B. Mosely, et al	1507	887	.00 51,000	Heritage Falls Lot 49 Adlock Pl.
1428 July 17, 1980	"	"			Charles Michael Copeland	1507	926	.00 25,000	East St. Lot 129 Ebaugh ave.
1679 July 18, 1980	"	"			Scott E. Donnenberg et al	1508	111	.00 35,650	Lot 1 Pittman Cir. Ogden Acres County. See Rem. Bk. 1504 pp. 488
1790 July 21, 1980	"	"			Dennis Michael Frye et al	1508	311		Mtg. Origin. Watertown Savings Bank
1996 July 23, 1980	"	"			One Esrum, et al	1508	477	.00 50,000	Village Sect II Lot 82 Denmark Dr Westminster
2147 July 24, 1980	"	"			Martha A. Campbell	1508	619	.00 16,500	Lot 2 Davis St.
2313 July 25, 1980	"	"			Blake A. Spence, et al	1508	764	.00 27,000	Wendfield Dr, sunny slopes, sec. 1 Lot 47 Cor. Barclay Dr. 7
2635 July 29, 1980	"	"			William W. Doty	1509	51	.70 34,383	Westwood, sec. VI Spille Lot 579 Yellow wood Dr.
2724 July 30, 1980	"	"			Eugene Lamar Wilson	1509	178	.00 38,900	sec. 2 Lot 544 Westwood
2896 July 31, 1980	"	"			Thomas Clin Monte Jr.	1509	314	.00 50,000	Sec. 3 Lot 42 Edwards Forest
3023 Aug. 1, 1980	"	"			John W. Blasingame, et al	1509	483	.00 30,000	Country Club lots. Lot 129 Arcadia Cr.
3928 Aug. 11, 1980	"	"			Thelma M. Francis	1510	508	.00 39,450	Sec. 5 Lot 399 Westwood
4216 Aug. 13, 1980	"	"			Charles W. Whittenberg	1510	846	.00 69,000	Sunset Hgts. Sec. II Mauldin Lot 47 Evening way
4643 Aug. 15, 1980	"	"			William W. Doty	1511	258		In mtg. see Rem. Bk. 1509 pp. 31 Mtg. Origin. Fed. Nat. Mtg. Assoc.

INDIRECT or MORTGAGEE Index to Real Estate Mortgages — Greenville County, S. C.

KEYS PRINTING COMPANY, GREENVILLE, S. C.


☞ Open at Proper Tab according to First Letter or Letters of Name and refer to Buff Sub-Index sheet for page reference.

(RR)

FILE NUMBER DATE OF RECORD	MORTGAGEES FAMILY NAMES	GIVEN NAMES ABCDEFGHIJ	GIVEN NAMES KLMNO	GIVEN NAMES PQRSTUVWXYZ	MORTGAGORS	BOOK	PAGE	Amount	BRIEF DESCRIPTION, LOCATION, ETC. (Not Warranted)
5040 Aug 19, 1980	Cameron -	Brown Co.			Michael O. Radford	1511	809		Release from Judgment Roll #80-3786 - for mtg. see Rem. Bk. 1473 pg. 529
" " "	"	"			" "	1511	809		
4922 Aug 19, 1980	"	"			Samuel Lee Richmond ^{etal}	1511	657	36,500	Lat 83 Bellemead
5630 Aug 25, 1980	"	"			Scott E. Sonnenberg ^{etal}	Re-Record	430	35,650	B. 111, Lat 1 Pittman Cr. S. side of
6571 Sep 2, 1980	"	"			Richard L. Thornhill ^{etal}	1512	430	35,650	For orig. mtg. see Rem. Bk. 1588 sec 1
6728 Sep 2, 1980	"	"			Richard L. Thornhill	1513	857	31,350	Lat 17 Burlington and
9428 Sep 2, 1980	"	"			R. Alan Schmell ^{etal}	1514	88	26,100	Augusta St. Concha Lat 222 Matling ave.
10495 Oct 2, 1980	"	"			Earl H. Carter, Jr. ^{etal}	1517	462	15,300	Highland Lat 55 Virginia ave.
11296 Oct 9, 1980	"	"			One Estrum ^{etal}	1518	892		For mtg. see Rem. Bk. 1508 pg. 477 mtg. assign. Watertown Savings Bank
" " "	"	"			R. Alan Freeman ^{etal}	1519	932		Release pt lat 50 Seven Oaks For mtg. see Rem. Bk. 1340
11439 Oct 10, 1980	"	"			Elijah Aaron Clark, Jr. ^{etal}	1519	932	.00	pg. 3564 de-rem. 1347 pg. 522 Broad Terrace
11611 Oct 13, 1980	"	"			J. Michael Lee ^{etal}	1520	89	30,950	Lat 19 Miami ave., Spring For mtg. see Rem. Bk. 1499 pg. 500
14447 Nov 7, 1980	"	"			Dave L. Eller ^{etal}	1520	281		mtg. assign. Fed. Home Loan Mtg. Corp. For mtg. see Rem. Bk. 1083 pg. 609
14650 Nov 11, 1980	"	"			Lambert O. Syner ^{etal}	1523	960	.00	mtg. assign. Mrs. Frances Yearwood Meadow Farms, sec. 1
16487 Dec 1, 1980	"	"			Samuel Lee Richmond ^{etal}	1524	142	32,700	Lat 145 Miracle Pt. Fresh
17816 Dec 15, 1980	"	"			Douglas M. Milsted ^{etal}	Re-Record	107	36,500	Lat P3 Bellemead For orig. mtg. see Rem. Bk. 1511 pg. 657
" " "	"	"			" "	1526	107	36,500	
" " "	"	"			" "	1527	531	22,750	Lat

INDIRECT or MORTGAGEE Index to Real Estate Mortgages — Greenville County, S. C.

KEYS PRINTING COMPANY, GREENVILLE, S. C.


 Open at Proper Tab according to First Letter or Letters of Name and refer to Buff Sub-Index sheet for page reference.

FILE NUMBER	MORTGAGEES	GIVEN NAMES	GIVEN NAMES	GIVEN NAMES	MORTGAGORS	BOOK	PAGE	Amount	BRIEF DESCRIPTION, LOCATION, ETC.
DATE OF RECORD	FAMILY NAMES	ABCDEFGH	IJKLMNO	PQRSTUVWXYZ				(Not Warranted)	
18427 Dec. 22, 1980	Cameron - Brown Co.				David R. Dozier, ^{etal} _{Mar}	1528	187	.00 56,900	Cherokee Forest Lot 270 Cherokee Dr.
18486 Dec. 22, 1980	"	"			Duane L. Melphrus, Jr. _{Mar}	1528	209	.00 32,500	Fairview Dr. Lot 4 Weathers Dr.
20142 Jan. 13, 1981	"	"			John Henshel Pitts _{Mar}	1529	898	.00 50,900	Sec. II Lot 4 Cannon Estd.
20791 Jan. 19, 1981	"	"			Douglas M. Milosch, ^{etal} _{Re-Record}	1530	443	.00 1.00	pg. 531, Lot
20984 Jan. 21, 1981	"	"			Zachary L. Johnson, ^{etal} _{Mar}	1530	575	.00 43,000	For orig. mtg. see LEM BK 1527 Jarvis Rd. Colonial Mills Lot 67 Cor. Brighton Lane
21828 Jan. 30, 1981	"	"			George Pruitt Faulkner, _{Re-Record}	1531	267	.00 76,000	Bridwell Rd. Sates Dr. Lot Cor. Little Texas Rd. +
21884 Feb. 2, 1981	"	"			Douglas M. Milosch, ^{etal} _{Mar}	1531	452	.00 22,750	5311 Re-Record St. 1530 pg. 443. Lot
23197 Feb. 17, 1981	"	"			Robert J. Ruchlmann, _{Mar}	1532	650	.92 74,263	For orig. mtg. see LEM BK 1527 pg. 575 Sec. 15 Lot 130 Deminger Pl.
23531 Feb. 19, 1981	"	"			Harold Lee Herbert, Jr. _{Mar}	1532	931	.00 39,900	Mauldin, Sates Dr. Lot 111 Blendale, Sec. 1
23831 Feb. 23, 1981	"	"			Zachary R. Johnson _{Mar}	1533	261	.59	For mtg. see LEM BK 1530 pg. 575 Mtg. assign. Feb. Nat'l Mtg. Assoc. Northcliff
23787 Feb. 23, 1981	"	"			William Ellis Jackson _{Mar}	1533	289	.00 36,856	Lot 10 Williams St.
23846 Feb. 23, 1981	"	"			David W. Marsclaw, ^{etal} _{Mar}	1533	309	.00 33,750	Lot 5 Paris Mt. Gardens Canthbury
24289 Feb. 27, 1981	"	"			Daniel L. Dosssett, ^{etal} _{Mar}	1533	753	.00 39,000	Lot 38 Squire Pl. Sec. II
24377 Mar. 2, 1981	"	"			Barbara Helen Tate, ^{etal} _{Mar}	1533	845	.00 58,950	Lot 17 Cannon Estd. Sec. II
24376 Mar. 2, 1981	"	"			James B. Howard, ^{etal} _{Mar}	1533	849	.00 56,850	Lot 7 Cannon Estd.

INDIRECT or MORTGAGEE Index to Real Estate Mortgages — Greenville County, S. C.

KEYS PRINTING COMPANY, GREENVILLE, S. C.

Open at Proper Tab according to First Letter or Letters of Name and refer to Buff Sub-Index sheet for page reference.

(55)

FILE NUMBER DATE OF RECORD	MORTGAGEES FAMILY NAMES	GIVEN NAMES ABCDEFGH	GIVEN NAMES IJKLMNO	GIVEN NAMES PQRSTUVWXYZ	MORTGAGORS	BOOK	PAGE	Amount	BRIEF DESCRIPTION, LOCATION, ETC. (Not Warranted)
25192 Mar 9, 1981	Cameron- Brown Co.				John Herschel Pitts	1534	510		Mtg. assigned to First Union Nat'l Bank of N.C. for mtg. see R Em Bk. 1529 pg. 898
" " "	" "				" "	1534	510		
25192 Mar 9, 1981	" "				John Herschel Pitts	1534	511		For mtg. see R Em Bk. 1529 pg. 898
25221 Mar 9, 1981	" "				George Pruitt Faulkner, Jr.	1534	561		Mtg. assigned to First Union Nat'l Bank of N.C. - for mtg. see R Em Bk. 1531 pg. 267
" " "	" "				" "	1534	561		For mtg. see R Em Bk. 1531 pg. 267
25221 Mar 9, 1981	" "				George Pruitt Faulkner, Jr.	1534	562		Mtg. assign. First Nat'l Mtg. Assn
25524 Mar 12, 1981	" "				Billy R. Andrews, et al	1534	979		Mtg. assign. Morgan Guaranty Co. of N.Y. as Sec. - for mtg. see R Em Bk. 1006 pg. 409
" " "	" "				" "	1534	979		
25524 Mar 12, 1981	" "				John David McClain, Jr.	1534	980		Mtg. assigned to Morgan Guaranty Trust Co. of N.Y. as Sec. - for mtg. see R Em Bk. 1006 pg. 511
" " "	" "				" "	1534	980		
25524 Mar 12, 1981	" "				Thomas E. Henderson, Jr.	1534	981		Mtg. assigned to Morgan Guaranty Trust Co. of N.Y. as Sec. - for mtg. see R Em Bk. 1006 pg. 667
" " "	" "				" "	1534	981		
25524 Mar 12, 1981	" "				Andrew J. Coleman, et al	1534	982		Mtg. assigned to Morgan Guaranty Trust Co. of N.Y. as Sec. - for mtg. see R Em Bk. 1010 pg. 43
" " "	" "				" "	1534	982		
25524 Mar 12, 1981	" "				Charles H. Weigle, Jr. et al	1534	983		Mtg. assigned to Morgan Guaranty Trust Co. of N.Y. as Sec. - for mtg. see R Em Bk. 1011 pg. 55
" " "	" "				" "	1534	983		

INDIRECT or MORTGAGEE Index to Real Estate Mortgages — Greenville County, S. C.

KEYS PRINTING COMPANY, GREENVILLE, S. C.

Open at Proper Tab according to First Letter or Letters of Name and refer to Buff Sub-Index sheet for page reference.

FILE NUMBER DATE OF RECORD	MORTGAGEES FAMILY NAMES	GIVEN NAMES ABCDEFGH	GIVEN NAMES IJKLMNO	GIVEN NAMES PQRSTUVWXYZ	MORTGAGORS	BOOK	PAGE	Amount	BRIEF DESCRIPTION, LOCATION, ETC. (Not Warranted)
25524 Mar. 12, 1981	Cameron - Brown Co.				Hugh A. Davis, et al	1534	984		Mtg. Assign Morgan Guaranty Tr. Co. of N. Y. as Tr. - for mtg. see Rem Sh. 1011 pg. 329
"	"	"	"	"	"	1534	984		
25524 Mar. 12, 1981	"	"	"	"	Johnny M. Matter, et al	1534	985		Mtg. Assign Morgan Guaranty Tr. Co. of N. Y. as Tr. - for mtg. see Rem Sh. 1069 pg. 597
"	"	"	"	"	"	1534	985		
25524 Mar. 12, 1981	"	"	"	"	Charles William Merritt	1534	986		Mtg. Assign Morgan Guaranty Tr. Co. of N. Y. as Tr. - for mtg. see Rem Sh. 1070 pg. 393
"	"	"	"	"	"	1534	986		
25524 Mar. 14, 1981	"	"	"	"	James H. Whitmore, et al	1534	987		Mtg. Assign Morgan Guaranty Tr. Co. of N. Y. as Tr. - for mtg. see Rem Sh. 1128 pg. 239
"	"	"	"	"	"	1534	987		
25524 Mar. 12, 1981	"	"	"	"	Nary R. Wagner, et al	1534	988		Mtg. Assign Morgan Guaranty Tr. Co. of N. Y. as Tr. - for mtg. see Rem Sh. 1128 pg. 385
"	"	"	"	"	"	1534	988		
25524 Mar. 12, 1981	"	"	"	"	David L. Howe, et al	1534	989		Mtg. Assign Morgan Guaranty Tr. Co. of N. Y. as Tr. - for mtg. see Rem Sh. 1128 pg. 411 Mtg. see Rem Sh. 1366 pg. 650
"	"	"	"	"	"	1534	989		
25527 Mar. 12, 1981	"	"	"	"	Marion Harris, et al	1535	9		Release 10.58 Ann. Bonds R.D. Rem Sh. 1487 pg. 974
27103 Mar. 27, 1981	"	"	"	"	Richard C. Black, et al	1536	459		Modification Agreement - for mtg. see H. best
27604 Apr. 1, 1981	"	"	"	"	Joseph Edward May, et al	1536	768	29,000	0.96 a/c. Williams et.

INDIRECT or MORTGAGEE Index to Real Estate Mortgages — Greenville County, S. C.

KEYS PRINTING COMPANY, GREENVILLE, S. C.

☞ Open at Proper Tab according to First Letter or Letters of Name and refer to Buff Sub-Index sheet for page reference.

(17)

FILE NUMBER DATE OF RECORD	MORTGAGEES FAMILY NAMES	GIVEN NAMES ABCDEFGHIJ	GIVEN NAMES KLMN O	GIVEN NAMES PQRSTU VWXYZ	MORTGAGORS	BOOK	PAGE	Amount	BRIEF DESCRIPTION, LOCATION, ETC. (Not Warranted)
27585 Apr 1, 1981	Cameron	Brown Co.			Carl E. Crawford, et al	1537	1		For mtg. see Rem Bk. 1313 pg. 533
28625 Apr 13, 1981	"	"			William Ineyer Landon	1538	119	34,500	Release from Judgment Case 81-1087 106 & 107. Sherwood Forest Lots 104, 105, 108, & Pt. lots
29299 Apr 17, 1981	"	"			Donald W. Moorely, et al	1538	662	25,100	Lot Heyward St.
29730 Apr 23, 1981	"	"			Ethel Louise Smith	1539	52	33,250	Lot 70 Bradford Lane
30067 Apr 27, 1981	"	"			Alton H. Campbell, et al	1539	364		mtg. assigned State Street Bk. & Tr. Co. Sh. - for mtg. see Rem Bk. 1006 pg. 43
30067 Apr 27, 1981	"	"			John W. Williams	1539	364		mtg. assign State Street Bk. & Tr. Co. Sh. - for mtg. see Rem Bk. 1006 pg. 555
30176 Apr 28, 1981	"	"			Patrick L. Crouch, et al	1539	486		Release from Judgment Case 81-1405 - for mtg. see Rem Bk. 1363 pg. 31 & re-revised 1366 pg. 154
30487 May 1, 1981	"	"			Ray Lewis Kibbey, et al	1539	819	30,300	Hills, sec. 1. Lot 11 Whippoorwill
30720 May 4, 1981	"	"			Stanley Latt Merrill, et al	1540	59	60,101	Sec. II Lot 13 Cannon Estate.
30785 May 4, 1981	"	"			Larry Eugene Padgett, et al	1540	77	41,000	View Hgt. also New Prop. Lot 25 Woodfield in Lake
30829 May 4, 1981	"	"			Ellen Robert Gay, Jr.	1540	85	56,900	Terrace Shavland Dell Lot 53 Junblewood
31310 May 8, 1981	"	"			Maurice D. Rumpf	1540	707	70,000	Forest Lot 166 Pine Brook

INDIRECT or MORTGAGEE Index to Real Estate Mortgages — Greenville County, S. C.

KEYS PRINTING COMPANY, GREENVILLE, S. C.

☞ Open at Proper Tab according to First Letter or Letters of Name and refer to Buff Sub-Index sheet for page reference.

FILE NUMBER	MORTGAGEES FAMILY NAMES	GIVEN NAMES ABCDEFGHIJ	GIVEN NAMES KLMNOP	GIVEN NAMES QRSTUVWXYZ	MORTGAGORS	BOOK	PAGE	Amount	BRIEF DESCRIPTION, LOCATION, ETC. (Not Warranted)
31429 May 11, 1981	Cameron	Brown Co.			Milton W. Johns, Jr. et al	1540	878		mtg. assigned to Morgan Guaranty Trust Co. of N.Y. - for mtg. see Rem Bk. 1253 pg 351
"	"	"			" " " "	1540	878		
31625 May 13, 1981	"	"			Luz D. Hobbs	1541	75	30,900	Sec. 2 Lot 99 Belmont Hgts.
32417 May 21, 1981	"	"			Joseph N. Roberts, et al	1541	733	41,500	Sec. IV, austeri st. Lot 413 Westwood
33019 May 28, 1981	"	"			James H. Patton, et al	1542	387		Sur. for mtg. see Rem Bk. 1302 pg. 241 mtg. assign. to Sec. of Housing & Urban
33163 May 29, 1981	"	"			Onal Tyler, Jr., et al	1542	574	51,700	Belle Meade, Sec. IV Lot 433 Pine Creek Ct.
33823 June 4, 1981	"	"			Zane Day Stubbs, et al	1543	236	45,000	Shounton, acre, Sec. 2 Lot 662, Shounton Dr.
35446 June 23, 1981	"	"			Donald W. Mooney	1545	45	25,100	re-record For orig. mtg. see Rem Bk. 1538
255 July 2, 1981	"	"			Onal Tyler, Jr., et al	1546	32	51,700	re-record For orig. mtg. see Rem Bk. 1542
"	"	"			" " "	1546	32		re-record p. 574 Lot 433 Pine Creek Ct. Belle Meade, Sec. IV
2037 July 23, 1981	"	"			Morton E. De Shaw, et al	1547	714	85,000	3.9 acre mill rd. Ests.
2120 July 27, 1981	"	"			Windell Rodgers, et al	1547	918	59,000	Lot 23 Adams Mill addi. Pine mt. st.
2288 July 27, 1981	"	"			Jo Brown McAlister	1547	967	29,000	Lots 251 26 Berea Hgts.
12869 July 31, 1981	"	"			Larry L. Staats, et al	1548	578	56,000	austeri st. Lots 221 23 Eastdale
2913 July 3, 1981	"	"			Thomas C. Ash, et al	1548	601	47,600	8.7 acre For mtg. see Rem Bk. 1543 pg. 236
3103 Aug 3, 1981	"	"			Zane Day Stubbs, et al	1548	892		Mtg. assign. First Union Natl Bk. of N.C.

INDIRECT or MORTGAGEE Index to Real Estate Mortgages - Greenville County, S. C.

Open at Proper Tab according to First Letter or Letters of Name and refer to Buff Sub-Index sheet for page reference.

KEYS PRINTING CO. (44)

FILE NUMBER	DATE OF RECORD	MORTGAGEES FAMILY NAMES	GIVEN NAMES ABCDEFGH	GIVEN NAMES IJKLMNO	GIVEN NAMES PQRSTU VWXYZ	MORTGAGORS	BOOK	PAGE	AMOUNT	BRIEF DESCRIPTION, LOCATION, ETC. (NOT WARRANTED)
3103	Aug 3, 1981	Cameron -	Brown Co			Zane Roy Stubbs, et al	1548	893		2nd mtg. see Rem Ch. 1543 pg. 236
9640	Oct. 16, 1981	"	"	"	"	Roger Dale Saunders	1555	453	34,600.50	mtg. assigned to Fed. Nat'l Mtg. Bank. place
9978	Oct 20, 1981	"	"	"	"	Jo Brown & L. Alister	1555	755	29,000.00	Lot 5 apple Blossom
13793	Dec. 10, 1981	"	"	"	"	"	1555	755		lots 25 & 26 Berea Hgts. hhd.
14926	Dec. 29, 1981	"	"	"	"	Roger Dale Saunders, et al	1559	426		Part mt 29 - for Orig. see Rem Ch. 1547 p. 967
15613	Jan. 7, 1982	"	"	"	"	William N. Painter,	1560	599	61,700.00	2nd mtg. see Rem Ch. 1555 pg. 453
17621	Jan. 5, 1982	"	"	"	"	Peggy C. Oliver	1561	233	26,050.00	mtg. assigned to Fed. Nat'l Mtg. Bank. sec. I & II Mt. I unit 6 - c Winwood Sound mill sec. 6
18297	Feb. 16, 1982	"	"	"	"	William N. Painter Jr.	1562	894	26,050.00	Lot 18 Henry St. Dunbar
19196	Feb. 26, 1982	"	"	"	"	Peggy C. Oliver	1563	630	26,050.00	2nd mtg. see Rem Ch. 1560 pg. 599
19959	Mar. 8, 1982	"	"	"	"	Arline B. Harrison, et al	1564	553	42,000.00	mtg. assign. Weyerhaeuser Mtg. Co. for orig. mtg. see Rem Ch. 1561 pg. 233. Lot 18 Henry St. Dunbar mill village spc. 4 sec. II
20220	Mar. 10, 1982	"	"	"	"	Robert Thomas Fuller	1565	285	45,900.00	Lot 283 Sunsetta sec. 1 Richmond Hills
20575	Mar. 15, 1982	"	"	"	"	William N. Painter, et al	1565	545	61,700.00	Lot 2 Richmond Hl.
21317	Mar. 24, 1982	"	"	"	"	William D. Worley	1565	818	40,375.00	for orig. mtg. see Rem Ch. 1562 pg. 894. Unit 6 - c Winwood Sound, Mt. I sec. I & II
		"	"	"	"	Randall M. Webb, et al	1566	391	58,450.00	Est. sec. I Lot 24 Darby Rd. Coackman Mt. I sec. II Unit 6 - B Winwood Sound

INDIRECT or MORTGAGEE Index to Real Estate Mortgages - Greenville County, S. C.

Open at Proper Tab according to First Letter or Letters of Name and refer to Buff Sub-Index sheet for page reference.

KEYS PRINTING CO.

FILE NUMBER DATE OF RECORD	MORTGAGEES FAMILY NAMES	GIVEN NAMES ABCDEFGHIJ	GIVEN NAMES JKLMNO	GIVEN NAMES PQRSTUVWXYZ	MORTGAGORS	BOOK	PAGE	AMOUNT	BRIEF DESCRIPTION, LOCATION, ETC. (NOT WARRANTED)
22871 Apr 13, 1982	Cameron	-Brown Co.			Arlin B. Garrison, et al Leone, et al	1567	781	.00	for mtg. see Lem Bk. 1564 pg. 553 mtg. assigned Fed. Nat'l Mtg. Assoc. Sec. 4
93422 Apr 20, 1982	"	"			Joseph Conzelting, et al de-record	1568	294	20,000.00	Lot 30 Duncan Mills Pg. 285. Lot 2 Richmond Pk. Richmond Hills
23527 Apr 21, 1982	"	"			Robert Thomas Fowler, et al	1568	421	45,950.00	for orig. mtg. see Lem Bk. 1565
24052 Apr 28, 1982	"	"			Wilton L. Davenport, Jr.	1568	876		Release Lien from Judgment Roll #82-1521 - for mtg. see Lem Bk. 1386 pg. 596 the record 1387 pg. 178
24163 Apr 28, 1982	"	"			San H. Williams, et al	1568	950	60,810.00	Lake Lot 27 Saddle Creek Place, Heritage
24098 Apr 29, 1982	"	"			Larry L. Stringer, et al	1568	894	26,100.00	Lot 41 West View Hgts. Willas N. S.
24270 Apr 30, 1982	"	"			Robert A. Katz, et al	1569	54	62,600.00	Unit 13-B Sugar Creek G.R.C. for mtg. see Lem Bk. 1565 pg. 818
24459 May 2, 1982	"	"			William D. Wiley, et al	1569	212		mtg. assigned First Union Nat'l Bank for mtg. see Lem Bk. 1565 pg. 818
24459 May 2, 1982	"	"			William D. Wiley, et al	1569	213		mtg. assigned Fed. Nat'l Mtg. Assoc.
24776 May 6, 1982	"	"			Cornell Robinson, et al	1569	617		Release Lien from Judgment Roll #82-2383 - for mtg. see Lem Bk. 1416 pg. 992
25829 May 20, 1982	"	"			Merrell Clayton Jones, et al de-record	1570	508	26,100.00	Subordination of mtg. for mtg. see Lem Bk. 1393 pg. 506
26175 May 25, 1982	"	"			Larry L. Stringer, et al de-record	1570	877		for orig. mtg. see Lem Bk. 1568 pg. 874 Lot 41 W. West View Hgts.
27364 June 7, 1982	"	"			Joseph Conzelting, et al	1571	992		for mtg. see Lem Bk. 1568 pg. 294 mtg. assigned to Fed. Nat'l Mtg. Assoc.

INDIRECT or MORTGAGEE Index to Real Estate Mortgages - Greenville County, S. C.

KEYS PRINTING COMPANY, GREENVILLE, S. C.

Open at Proper Tab according to First Letter or Letters of Name and refer to Buff Sub-Index sheet for page reference.

VV

FILE NUMBER DATE OF RECORD	MORTGAGEES FAMILY NAMES	GIVEN NAMES ABCDEFGH	GIVEN NAMES IJKLMNO	GIVEN NAMES PQRSTUVWXYZ	MORTGAGORS	BOOK	PAGE	Amount	BRIEF DESCRIPTION, LOCATION, ETC. (Not Warranted)
27594 June 9, 1982	Cameron	Brown Co.			Russell Poole, et al	1572	256		Release Lien from Judgment Roll # 82-3352 - for Mtg. on Len Bk. 1409 pg. 624 For mtg. see LEM Bk. 1566 pg 391 mtg. assign. Weyerhaeuser Mtg. Co. for mtg. see LEM Bk. 1568 pg. 894 mtg. assign. Fed. Nat'l Mtg. Assn. of N. Carol 1570 pg. 877 For orig. mtg. see LEM Bk. 1568 pg. 950 Lot 27 Saddle Creek Pl. Heritage Lakes Pt. lots 213 Pursuiv Map 3 sec. 2 Lot 443 Sugar Creek Springfield Lot 19 Benson Dr. Lot 47 Mt. Shepards Club view Nysa Four mt. 3A Lot 9 Traymond Blvd. Rt. Woodhills, sec. A Lot 218 Pt. lot 216 Foxhall .5 acs (Pt. tract 18-A) mtg. assign. Weyerhaeuser Mtg. Co. for mtg. see LEM Bk. 1560 pg. 589 & re-record 1565 pg. 585
"	"	"			"	1572	256		
28504 June 18, 1982	"	"			Randall M. Webb, et al	1573	173		
28635 June 21, 1982	"	"			Larry L. Stringer, et al	1573	188		
28824 June 23, 1982	"	"			Don H. Williams, et al	1573	187		
"	"	"			"	1573	500	60,800	
29035 June 25, 1982	"	"			"	1573	500		
29444 June 30, 1982	"	"			Billy Glenn Smith, et al	1573	698	4,181	
377 July 2, 1982	"	"			Dale J. Wornke, et al	1574	100	75,000	
327 July 2, 1982	"	"			Benny E. Bishop, et al	1574	458	49,000	
416 July 6, 1982	"	"			Josef J. Majda, et al	1574	518	64,900	
1105 July 15, 1982	"	"			William David Bellard	1574	594	40,000	
11871 July 23, 1982	"	"			Wayne C. Arnall, et al	1575	254	27,050	
1583 July 23, 1982	"	"			Milton E. Dean, et al	1575	984	29,500	
"	"	"			William H. Painter, Jr.	re-Record 1576	61		
"	"	"			"	re-Record 1576	61		

INDIRECT or MORTGAGEE Index to Real Estate Mortgages — Greenville County, S. C.

KEYS PRINTING COMPANY, GREENVILLE, S. C.

Open at Proper Tab according to First Letter or Letters of Name and refer to Buff Sub-Index sheet for page reference.

FILE NUMBER DATE OF RECORD	MORTGAGEES FAMILY NAMES	GIVEN NAMES ABCDEFGHIJ	GIVEN NAMES JKLMNOPQ	GIVEN NAMES RSTUVWXYZ	MORTGAGORS	BOOK	PAGE	Amount	BRIEF DESCRIPTION, LOCATION, ETC. (Not Warranted)
1973 July 26, 1982	Cameron	Brown			James Barclay Miller <i>etal</i>	1576	119	45,000	May Fox Run, sec. I Lot 47 May Fox Rd.
2017 July 26, 1982	"	"			William D. Brattico <i>etal</i>	1576	135	50,000	Map 4 Sec. 2 Sugar creek Lot 518 Hunting Hill Cr.
6130 Sep. 10, 1982	"	"			Benny E. Bishop <i>etal</i>	1580	112		In mtg. see Rem Bk. 1574 pg. 458 mtg. assigned to Nat'l Mtg. Assn. Auster H. S.ville
6278 Sep. 13, 1982	"	"			Wayne Franklin Miller <i>etal</i>	1580	248	38,600	Lot 344 Westwood sec. V
7373 Sep. 24, 1982	"	"			Dory J. Richardson <i>etal</i>	1581	335	60,500	Knallwood Gate Lot 22 Sunset Dr.
7535 Sep. 27, 1982	"	"			Larry O. Howard <i>etal</i>	1581	575	33,005	1.99acs. Chick Spg. Gantt Hpts.
7536 Sep. 27, 1982	"	"			J. Lott Thomas <i>etal</i>	1581	591	24,000	Lot 8 Linda Ave.
7899 Sep. 30, 1982	"	"			Billy S. Jackson <i>etal</i>	1581	940	28,650	Lot 513 Westwood Unit 13-B Sugar creek N.P.R.
8514 Oct. 7, 1982	"	"			Robert S. Katz <i>etal</i>	1582	636	62,600	Enorig mtg. see Rem Bk. 1569 pg. 59
9506 Oct. 19, 1982	"	"			Frank J. Ware, Jr.	1583	488		Release Lien from Judgment Roll 82-6120 - for mtg. see Rem Book 1496 pg. 58
10436 Oct. 29, 1982	"	"			Joe A. Lutton <i>etal</i>	1584	442	13,550	Sterling Annex Lot 1 Malay St.
10610 Nov. 1, 1982	"	"			Charles Archer Johnson <i>etal</i>	1584	709		In mtg. see Rem Bk. 1493 pg. 1 Release pt. lot 80 & 81 North Hill
11016 Nov. 4, 1982	"	"			Herbert E. Swilling <i>etal</i>	1585	84		In mtg. see Rem Bk. 1439 pg. 744 Release Lien from Judgment Roll 82-6959
11016 Nov. 4, 1982	"	"			Joseph Edward Nay <i>etal</i>	1585	87		In mtg. see Rem Bk. 1536 pg. 968 Release Lien from Judgment Roll 82-6361
11455 Nov. 10, 1982	"	"			Malvin E. Norris	1585	824		In mtg. see Rem Bk. 1420 pg. 946 Release Lien from Judgment Roll 82-6909

INDIRECT or MORTGAGEE Index to Real Estate Mortgages — Greenville County, S. C.

KEYS PRINTING COMPANY, GREENVILLE, S. C.

Open at Proper Tab according to First Letter or Letters of Name and refer to Buff Sub-Index sheet for page reference.

WW

FILE NUMBER DATE OF RECORD	MORTGAGEES FAMILY NAMES	GIVEN NAMES ABCDEFGH	GIVEN NAMES IJKLMNO	GIVEN NAMES PQRSTUVWXYZ	MORTGAGORS	BOOK	PAGE	Amount	BRIEF DESCRIPTION, LOCATION, ETC. (Not Warranted)
11915 Nov. 15, 1982	Cameron	Brown Co.			W. Louis Harris, et al	1585	932	77,500.00	Sec 2 Sugar creek Lot 519 Hunting Hollow Ct.
12344 Nov. 22, 1982	"	"			William D. Brattels et al	1586	597		mtg. assigned M&C mtg. marketing Corp. - for mtg. see Rem Ch. 1576 pg. 135
12344 Nov. 22, 1982	"	"			" " " "	1586	597		
12344 Nov. 22, 1982	"	"			William D. Brattels et al	1586	598		
"	"	"			Robert S. Katz et al	1586	599		Ch. - for mtg. see Rem Ch. 1576 pg. 135 mtg. assigned Bankers Trust of S.C.
12344 Nov. 22, 1982	"	"			" " " "	1586	599		mtg. assigned M&C mtg. marketing Corp. - for mtg. see Rem Ch. 1569 pg. 580 see record 1582 pg. 636
"	"	"			Robert S. Katz, et al	1586	600		
12344 Nov. 22, 1982	"	"			" " " "	1586	600		mtg. assigned Bankers Trust of S.C. Ch. - for mtg. see Rem Ch. 1569 pg. 59 see record 1582 pg. 636
12344 Nov. 22, 1982	"	"			James Barclay Mill et al	1586	601		Corp. for mtg. see Rem Ch. 1576 pg. 119 mtg. assigned M&C mtg. marketing
12344 Nov. 22, 1982	"	"			James Barclay Mill et al	1586	602		Ch. - for mtg. see Rem Ch. 1576 pg. 119 mtg. assigned Bankers Trust of S.C.
12344 Nov. 22, 1982	"	"			Dale H. Warnke et al	1586	603		Corp. for mtg. see Rem Ch. 1574 pg. 100 mtg. assigned M&C mtg. marketing
12344 Nov. 22, 1982	"	"			Dale H. Warnke, et al	1586	604		Ch. mtg. see Rem Ch. 1574 pg. 100 mtg. assigned Bankers Trust of S.C., Inc.
"	"	"			Don H. Williams et al	1586	605		mtg. assigned M&C mtg. marketing Corp. Ch. mtg. see Rem Ch. 1568 pg. 950 see record 1573 pg. 500
12344 Nov. 22, 1982	"	"			" " " "	1586	605		
"	"	"			Don H. Williams, et al	1586	606		mtg. assigned Bankers Trust of S.C. Ch. - for mtg. see Rem Ch. 1568 pg. 950 see record 1573 pg. 500
"	"	"			" " " "	1586	606		

INDIRECT or MORTGAGEE Index to Real Estate Mortgages — Greenville County, S. C.

KEYS PRINTING COMPANY, GREENVILLE, S. C.

Open at Proper Tab according to First Letter or Letters of Name and refer to Buff Sub-Index sheet for page reference.

FILE NUMBER DATE OF RECORD	MORTGAGEES FAMILY NAMES	GIVEN NAMES ABCDEFGHIJ	GIVEN NAMES KLMNO	GIVEN NAMES PQRSTUVWXYZ	MORTGAGORS	BOOK	PAGE	Amount	BRIEF DESCRIPTION, LOCATION, ETC. (Not Warranted)
12422 Nov. 27, 1982	Cameron	Brown	Co.		J. Scott Thomas, Sr. J. J.	1586	661	24,000 ⁰⁰	591. Lot 8 Lindsey ave. South N.Y.C. 701 Orig. Mtg. See REM Bd. 1581 pg. 1
13285 Dec. 1, 1982	"	"	"		Wade H. Shaw, Jr. J. J.	1587	729	60,000 ⁰⁰	sp. front lots 1.59 Acre Spring zone Dr. Horse Land Co. SEC. A Pt. lot 20 Randall St.
14036 Dec. 9, 1982	"	"	"		Lynne Marie Lucas J. J.	1588	418	28,000 ⁰⁰	For mtg. see REM Bd. 1588 pg. 418 Mtg. Assign. S.C. State Housing Auth. #82-7784 for mtg. See REM Bd. 1583 pg. 859 Release Lien from Judgment Roll
14022 Dec. 9, 1982	"	"	"		Lynne Marie Lucas J. J.	1588	425		
14473 Dec. 14, 1982	"	"	"		Richard L. Thornhill J. J.	1589	33		
14690 Dec. 16, 1982	"	"	"		Harold Lee Sherbert, Sr. J. J.	1589	297		Release Lien from Judgment Roll #82-7770 - For mtg. see REM Book 1532 pg. 930
14870 Dec. 17, 1982	"	"	"		Sra. Gene Helms, Sr. J. J.	1589	408	39,000 ⁰⁰	Contemporary Hills sec. 2 Lot 3 Pulasky Ri.
15501 Dec. 27, 1982	"	"	"		Mason A. Clark, Sr. J. J.	1590	214	46,550 ⁰⁰	Sec. 2 McSwain Meadows Lot 125 Blaufort St.
15535 Dec. 27, 1982	"	"	"		Mason A. Clark, Jr. J. J.	1590	221		For mtg. see REM Bd. 1590 pg. 214 Mtg. Assign. S.C. State Housing Authority
17208 Jan. 13, 1983	"	"	"		Lawrence W. Wilkey J. J.	1591	780	47,500 ⁰⁰	Lot 51 Terrace Estates
17362 Jan. 17, 1983	"	"	"		Robert J. Burchett, Sr. J. J.	1592	24	40,000 ⁰⁰	5 acs. also basement westwood sec F auster. 2P.
17569 Jan. 18, 1983	"	"	"		Mary Lee Herbert, Sr. J. J.	1592	202	39,950 ⁰⁰	Lot 30 Clear Creek Ct.
17776 Jan. 20, 1983	"	"	"		James Eugene Wiggins J. J.	1592	400	31,500 ⁰⁰	Lot 22 Augusta N.Y.C.
17939 Jan. 24, 1983	"	"	"		Harvey C. Watson, Sr. J. J.	1592	535	35,950 ⁰⁰	.73 acres
18133 Jan. 25, 1983	"	"	"		Eddie Arnold Cook, Sr. J. J.	1592	762	65,000 ⁰⁰	Pt. lot 6 Cunningham Rd.

INDIRECT or MORTGAGEE Index to Real Estate Mortgages — Greenville County, S. C.

KEYS PRINTING COMPANY, GREENVILLE, S. C.

Open at Proper Tab according to First Letter or Letters of Name and refer to Buff Sub-Index sheet for page reference.

XX

FILE NUMBER DATE OF RECORD	MORTGAGEES FAMILY NAMES	GIVEN NAMES ABCDEFGH	GIVEN NAMES IJKLMNO	GIVEN NAMES PQRSTUVWXYZ	MORTGAGORS	BOOK	PAGE	Amount	BRIEF DESCRIPTION, LOCATION, ETC. (Not Warranted)
18474 Jan. 28, 1983	Cameron	Brown Co.							
18595 Jan. 31, 1983	"	"			Merrin W. Duncan <i>etal</i>	1593	200	36,100	A. lot 11 Dempsey Rd.
18671 Jan. 31, 1983	"	"			W. Dennis Chamberlain	1593	270	15,000	Sec. A Lot 63 Woodside Mills
19855 Feb. 10, 1983	"	"			John Willie Poy. <i>etal</i>	1593	278		assigned to Bryan County Jr. Co. 7th, 9. on agent - for mtg. see R. 1100 ff. 109 Jr. mtg. see R. 142 ff. 569 Release in favor of Bryan Co. 83-143
20012 Feb. 11, 1983	"	"			Sarant S. Dr. Donald <i>etal</i>	1593	278		
20025 Feb. 14, 1983	"	"			Bobby Joe Mattison <i>etal</i>	1594	528	20,000	Oakville, Scurra Lot 54 Merrin Rd.
20203 Feb. 15, 1983	"	"			Johnny N. Mitchell <i>etal</i>	1594	594	31,500	Super Hwy. Home sites A. lot 46 Bob White Lane
21931 Mar. 3, 1983	"	"			Jerry A. Pennington <i>etal</i>	1594	848	20,000	0.91 ac. S.C. Hwy. 417
22852 Mar. 11, 1983	"	"			Carl Steven Oliver	1596	591	49,000	Oak Crest, Sec. 1 Lot 67 Lynhurst Dr.
23038 Mar. 14, 1983	"	"			Bennie Max Richardson	1597	642	25,000	Lot
"	"	"			W. Louis Harris <i>etal</i>	1597	742		mtg. assign. to MHC mtg. Molding corp. For mtg. see R 840 BK. 1585 Pg. 932
23037 Mar. 14, 1983	"	"			"	1597	742		
23039 Mar. 14, 1983	"	"			W. Louis Harris <i>etal</i>	1597	743		For mtg. see R 840 BK. 1585 Pg. 932
"	"	"			Nelson L. Dural <i>etal</i>	1597	881		mtg. assign. to Burke Trust J.S.C.
24082 Mar. 23, 1983	"	"			"	1597	881		Release Lien by Judgment Call # 83-870 For mtg. see R 840 BK. 1505 Pg. 14
					Dennis Drummond	1598	896	30,000	onceal ff. Lot 6 Broadwell Dr.

INDIRECT or MORTGAGEE Index to Real Estate Mortgages — Greenville County, S. C.

KEYS PRINTING COMPANY, GREENVILLE, S. C.

Open at Proper Tab according to First Letter or Letters of Name and refer to Buff Sub-Index sheet for page reference.

FILE NUMBER	MORTGAGEES FAMILY NAMES	GIVEN NAMES ABCDEFGH	GIVEN NAMES IJKLMNO	GIVEN NAMES PQRSTUVWXYZ	MORTGAGORS	BOOK	PAGE	Amount	BRIEF DESCRIPTION, LOCATION, ETC. (Not Warranted)
25955 Apr 7, 1983	Cameron Brown Co.	"			Earl Fair Bentley, et al	1601	254		Placed Lien by Judgment Roll #83-14531 for mty. see REM 84. 1452 Pg. 269
"	"	"			"	1601	254		
27203 April 19, 1983	"	"			Paul K Odum	1602	637	63,650 ^{.00}	Sw I Lot 62 Painter Lane Pella Wood
27681 April 22, 1983	"	"			Steven M. Bailey et al	1603	203	40,500 ^{.00}	Lot 5 Candice Dr.
27623 April 22, 1983	"	"			Thomas C. Oak et al	1603	278	51,900 ^{.00}	8.17 Acres
27646 Apr. 22, 1983	"	"			Steven M. Bailey et al	1603	310		auth. In mty on REM Rk 1603 Pg 303 mty. conveyed to S.C. State Housing
28289 Apr. 28, 1983	"	"			Ely M. Cook	1604	213	32,950 ^{.00}	Parcel 31. Maydale Lot 11 Cor. Alhambra Blvd +
28463 Apr. 29, 83	"	"			Daniel J. Durnal, et al	1604	471	33,700 ^{.00}	Lot 57 Belmont Ave
29385 May 6, 1983	"	"			Stanley Scott Morrill et al	1605	711		Property see REM Rk. 1540 page 59 Release Lien from Judgment Call #83-1902
30203 May 13, 1983	"	"			Roy S. Lewis, et al	1606	548	39,400 ^{.00}	Lot
30616 May 18, 1983	"	"			Thomas C. Oak, et al	1607	65	51,900 ^{.00}	Re-Record Bl 1603 Pg. 278 8.17 Acres In mty see REM
30988 May 20, 1983	"	"			Gordon E. De Graw, et al	1607	395	92,300 ^{.00}	Lot
31151 May 23, 1983	"	"			Samuel D. Weaver, et al	1607	563	42,000 ^{.00}	Lot
32167 May 31, 1983	"	"			Richard Shelby Giffin	1609	66	76,500 ^{.00}	Cambridge III Lot 223 Valley Forge Dr.
32978 June 7, 1983	"	"			Roy S. Lewis et al	1610	325	39,400 ^{.00}	See REM Book 1606 Pg 248 Lot 20 Bentley Ave. for orig mty
32978 June 7, 1983	"	"			Samuel D. Weaver, et al	1610	330	42,000 ^{.00}	Re Record mty. See REM Book 1607 Pg. 563 Lot 21 White Oak Hill. for orig

INDIRECT or MORTGAGEE Index to Real Estate Mortgages -- Greenville County, S. C.

➔ Open at Proper Tab according to First Letter or Letters of Name and refer to Buff Sub-Index sheet for page reference.

KEYS PRINTING CO.

(78)

FILE NUMBER	DATE OF RECORD	MORTGAGEES FAMILY NAMES	GIVEN NAMES ABCDEFGH	GIVEN NAMES IJKLMNO	GIVEN NAMES PQRSTUWXYZ	MORTGAGORS	BOOK	PAGE	AMOUNT	BRIEF DESCRIPTION, LOCATION, ETC. (NOT WARRANTED)
33374	Jun 9, 1983	Cameron	Brown Co.			<i>Lopeland, et al</i> Charles Michael	1610	768		Release of Lien from Judgment Roll # 83-2861 In mty see Rem Bd 1507 Pg 926 Meade, Sec. IV Lot 433 Pine Creek Ct. Belle
"	"	"	"	"	"	" " "	1610	768		
33900	June 14, 1983	"	"	"	"	Oreal Syler, Jr. et al	1611	352	.00	Lot 433 Pine Creek Ct. Belle
34528	June 29, 1983	"	"	"	"	Raymond M. Parent, Jr. et al	1612	164	.00	
34809	June 22, 1983	"	"	"	"	Claire O Lopez, et al	1612	521	48,000	Lot 3 West Craft St.
35939	June 30, 1983	"	"	"	"	" " "	1612	521		mty. assign. First Wisconsin Trust Co. as Custodian for mty see Rem Bd 1277 pg. 166
35939	June 30, 1983	"	"	"	"	Fred L. Sullivan, et al	1613	994		#83-2854, mty. by Rem Bd. 1117 pg. 651 Release Lien from Judgment Roll
35885	June 30, 1983	"	"	"	"	Eugene Hymen	1613	995		#83-2855 for mty. see Rem Bd. 1078 pg. 525 Release Lien from Judgment Roll
664	July 7, 1983	"	"	"	"	Charles M. Baker, et al	1613	850	.00	St. Barth's
1537	July 14, 1983	"	"	"	"	Ralph A. Rouby, et al	1614	976	25,650	Lot 36 + Pt. Lot 16 Jamieson Pelham Esty.
2943	July 27, 1983	"	"	"	"	Shelt A. Kittle, et al	1615	988	72,000	Lot 6 Providence Sq. Sec 2 In mty see Rem Bd. 1078 pg. 409
3095	July 28, 1983	"	"	"	"	Clarence R. Newton	1617	881	.00	mty. assigned to Security S + L Ass. Drexel Bell Sec 3
4623	Aug 9, 1983	"	"	"	"	Michael C. Sharpe	1618	66	55,000	Lot 68 Lumberwood Terrace + Center St. Laurel Hts.
5011	Aug 9, 1983	"	"	"	"	Mark J. Amiley et al	1620	220	35,000	Lots 28 + 29 Cor. Henderson Dr.
6915	Aug 29, 1983	"	"	"	"	Floyd H. Van Hook	1620	675	.00	Lot 102 Wedgefield Sec. I
		"	"	"	"	Rennie C. Boone, et al	1623	107	66,000	Lot 103 Wedgefield Sec. I
		"	"	"	"				.00	Pt. Lot 24 Zimbalak Sec 3
		"	"	"	"				45,000	


INDIRECT or MORTGAGEE Index to Real Estate Mortgages - Greenville County, S. C.

Open at Proper Tab according to First Letter or Letters of Name and refer to Buff Sub-Index sheet for page reference.

KEYS PRINTING CO.

FILE NUMBER DATE OF RECORD	MORTGAGEES FAMILY NAMES	GIVEN NAMES ABCDEFGH	GIVEN NAMES IJKLMNO	GIVEN NAMES PQRSTUVWXYZ	MORTGAGORS	BOOK	PAGE	AMOUNT	BRIEF DESCRIPTION, LOCATION, ETC. (NOT WARRANTED)
8477 Sept 12, 1983	Cameron	Brown Co.			Ralph A. Aubrey, et al	1625	239		for mtg. see REM Bd. 1614 pg. 976 mtg. assign. M.B. 3C mtg. marketing Corp.
8477 Sept 12, 1983	"	"			Ralph A. Aubrey, et al	1625	244		for mtg. see REM Bd. 1614 pg. 976 mtg. assign. Banker Trust of S.C. et al.
8477 Sept 12, 1983	"	"			Roy A. Lewis, et al	1625	240		mtg. assign. M.B. 3C mtg. marketing Corp.
8477 Sept 12, 1983	"	"			"	1625	240		for mtg. see REM Bd. 1606 pg. 548 Cru-merged Bd. 1610 pg. 325
8477 Sept 12, 1983	"	"			Roy A. Lewis, et al	1625	243		mtg. assign. Banker Trust of S.C. et al.
8477 Sept 12, 1983	"	"			"	1625	243		for mtg. see REM Bd. 1606 pg. 548 Cru-merged Bd. 1610 pg. 325
8477 Sept 12, 1983	"	"			Samuel D. Weaver, et al	1625	241		for mtg. see REM Bd. 1607 pg. 563 + u-merged 1610 pg. 330
8477 Sept 12, 1983	"	"			Samuel D. Weaver, et al	1625	242		mtg. assign. M.B. 3C mtg. marketing Corp.
9065 Sept 16, 1983	"	"			Donald Lee Dwyer, et al	1626	199		see REM Bd. 1607 pg. 563 + u-merged 1610 pg. 330
9431 Sept 20, 1983	"	"			Steve V. Hunt, et al	1626	623	31,950	mtg. assign. Banker Trust of S.C. et al. for mtg.
12239 Oct 13, 1983	"	"			Jerry L. Stone, et al	1630	764	35,700	for mtg. see REM Bd. 1478 pg. 760 Release Lien from Judgment Call 83-4233
13309 Oct 24, 1983	"	"			Leon G. Dunn, et al	1632	65	26,000	Sec. I Grant Sp. Lot 129 Camden St. "Rockvale"
13543 Oct 26, 1983	"	"			E. Craig Davin, et al	1632	375	50,750	Westwood Austin Sp. Lot 100 Capewood Rd. Sec II "Hogwood Acres" Sec. 2 Lot 107 Merrywood Dr.
14273 Nov. 1, 1983	"	"			David K. King, et al	1633	440	65,450	Lot 194 Sutton Place
14267 Nov. 1, 1983	"	"			Aaron K. Case, et al	1633	490		Lot 86 Wedgefield Sec II
"	"	"			"	1633	490		mtg. assigned to Minnesota Mutual Life Insurance Co. for mtg. see REM Bd. 961, pg. 9

INDIRECT or MORTGAGEE Index to Real Estate Mortgages — Greenville County, S. C.


 Open at Proper Tab according to First Letter or Letters of Name and refer to Buff Sub-Index sheet for page reference.

3
 (22)

FILE NUMBER DATE OF RECORD	MORTGAGEES FAMILY NAMES	GIVEN NAMES ABCDEFGH	GIVEN NAMES IJKLMNO	GIVEN NAMES PQRSTUVWXYZ	MORTGAGORS	BOOK	PAGE	Amount	BRIEF DESCRIPTION, LOCATION, ETC. (Not Warranted)
14267 Nov. 1, 1983	Cameron	Brown Co.			Joe P. Holcombe, et al	1633	490		mtg. assigned to Minnesota Mutual Life Insurance Co. In mtg. see REM Bl 968 Pg 467
"	"	"	"	"	" " "	1633	490		
14267 Nov. 1, 1983	"	"	"	"	Robert M. Anthony	1633	490		mtg. assigned to Minnesota Mutual Life Insurance Co. In mtg. see REM Bl 912 Pg 563
"	"	"	"	"	" " "	1633	490		
14267 Nov. 1, 1983	"	"	"	"	Julian Edward Suttler et al	1633	490		mtg. assigned to Minnesota Mutual Life Insurance Co. In mtg. see REM Bl 966 Pg 261
"	"	"	"	"	" " "	1633	490		
14267 Nov. 1, 1983	"	"	"	"	Samuel R. Moreland, Jr.	1633	490		mtg. assigned to Minnesota Mutual Life Insurance Co. In mtg. see REM Bl 975 Pg 301
"	"	"	"	"	" " "	1633	490		
14267 Nov. 1, 1983	"	"	"	"	Lloyd W. Wilson	1633	490		mtg. assigned to Minnesota Mutual Life Insurance Co. In mtg. see REM Bl 912 Pg 351
"	"	"	"	"	" " "	1633	490		
14267 Nov. 1, 1983	"	"	"	"	Floyd Elvyn Woods et al	1633	490		mtg. assigned to Minnesota Mutual Life Insurance Co. In mtg. see REM Bl 965 Pg 527
"	"	"	"	"	" " "	1633	490		
14267 Nov. 1, 1983	"	"	"	"	William Henry Smith et al	1633	490		mtg. assigned to Minnesota Mutual Life Insurance Co. In mtg. see REM Bl 970 Pg 315
"	"	"	"	"	" " "	1633	490		
14267 Nov. 1, 1983	"	"	"	"	Lewis Monroe Kay	1633	490		mtg. assigned to Minnesota Mutual Life Insurance Co. In mtg. see REM Bl 973 Pg 89
"	"	"	"	"	" " "	1633	490		

INDIRECT or MORTGAGEE Index to Real Estate Mortgages — Greenville County, S. C.

Open at Proper Tab according to First Letter or Letters of Name and refer to Buff Sub-Index sheet for page reference.

FILE NUMBER DATE OF RECORD	MORTGAGEES FAMILY NAMES	GIVEN NAMES ABCDEFGHIJ	GIVEN NAMES JKLMNOPQ	GIVEN NAMES RSTUVWXYZ	MORTGAGORS	BOOK	PAGE	Amount	BRIEF DESCRIPTION, LOCATION, ETC. (Not Warranted)
Nov. 1, 1983 14267	Cameron	-	Brown, Co.		Lloyd J. Chassaniol ^{etal}	1633	490		mtg assigned to Minnesota Mutual Life Insurance Co. In mtg see REM Bk 976 Pg 381
"	"	"	"		" " "	1633	490		
Nov. 1, 1983 14267	"	"	"		Morris E. Nichols ^{etal}	1633	490		mtg assigned to Minnesota Mutual Life Insurance Co. In mtg see REM Bk 969 Pg 23
"	"	"	"		" " "	1633	490		
Nov. 1, 1983 14267	"	"	"		Ray Dale Mc Nade ^{etal}	1633	490		mtg assigned to Minnesota Mutual Life Insurance Co. In mtg see REM Bk 1057 Pg 401
"	"	"	"		" " "	1633	490		
Nov. 9, 1983 15257	"	"	"		Jerry L. Stone ^{etal}	1634	655	35,700	orig. in Orig. Rec. Bk 1630 Pg. 764 Lot 100 Capwood Rd. Walnut Hill for mtg. see REM Bk 1531 Pg. 267
Nov. 11, 1983 15585	"	"	"		George Pruitt Faulkner Jr.	1635	49		Release Lien from Judgment Ref #83-554D for mtg. see REM Bk 1575 Pg. 254
Nov. 11, 1983 15585	"	"	"		Wayne C. Arnold ^{etal}	1635	48		Release Lien from Judgment Ref #83-5551
Nov. 16, 1983 15947	"	"	"		Jo B. Mc Alister	1635	538	36,050	Hgts. Add. Lots 25 & 26 Albain Cir. Berea
Nov. 16, 1983 15992	"	"	"		James H. Thompson	1635	596	53,400	Lot 3 Farmington Sec. 4 AA Riverside Land Co.
Nov. 16, 1983 16315	"	"	"		Daniel C. Fuller ^{etal}	1636	101	23,250	Lots 7, 8, & 9 Colonial Ave. "Blk"
Nov. 18, 1983 16346	"	"	"		Bobby E. Simpson ^{etal}	1636	147	35,800	Lot 27 Maras St.
Nov. 21, 1983 1707	"	"	"		Mary W. Marchant	1637	108	29,050	Ph. lots 110 & 111 Penn St. for orig. see REM Bk 1633 Pg 440
Nov. 28, 1983 18302	"	"	"		David K. King ^{etal}	1638	957	65,450	Lot 86 Wedgefield Sec II
Dec. 8, 1983 19287	"	"	"		Joe Hamrick Beckham Jr. ^{etal}	1640	369	56,550	Lot 108 Wedgefield Sec I
Dec. 16, 1983	"	"	"						

INDIRECT or MORTGAGEE Index to Real Estate Mortgages — Greenville County, S. C.

Open at Proper Tab according to First Letter or Letters of Name and refer to Buff Sub-Index sheet for page reference.

(AAA)


FILE NUMBER DATE OF RECORD	MORTGAGEES FAMILY NAMES	GIVEN NAMES ABCDEFGH	GIVEN NAMES IJKLMNO	GIVEN NAMES PQRSTUWXYZ	MORTGAGORS	BOOK	PAGE	Amount	BRIEF DESCRIPTION, LOCATION, ETC. (Not Warranted)
19441 Nov. 19, 1983	Cameron	-	Brown Co.		James H. Thompson	1640	466		auth. In mty. acc. BK 1635 Pg 596 Mty. assigned to S.C. State Housing
19757 Nov. 21, 1983	"	"	"		Clinton D. Gates, et al	1640	920	.00	(Dr.) Lot 23 Pinehurst Dr. (Idlewood)
20028 Nov. 23, 1983	"	"	"		Edward J. Strom, et al	1641	500	.00	"Morningside" Lot 50 Estanalle St.
20181 Dec. 27, 1983	"	"	"		Charles D. Whelden, et al	1641	613	.00	Raydin Lot 7 Forestwood Sec. VII
21417 Jan. 9, 1984	"	"	"		Michael P. Ripmeester, et al	1643	246	24,050	Lot 7 Crestone Dr. Westview
23178 Jan. 26, 1984	"	"	"		Johanny E. Maxie, et al	1645	502	.00	"Plantation Estab." Granty Sp.
23891 Feb. 2, 1984	"	"	"		Bennett M. King	1646	479	26,700	Lot 8 Panorama Ct.
24769 Feb. 10, 1984	"	"	"		Margaret Ann Campbell	1647	691		Lot Goodrich St. In mty. acc. BK 1446 Pg 895 Released from judgment call # 84-1
25006 Feb. 14, 1984	"	"	"		Ralph W. Bell, et al	1647	955	46,000	Lot. Dunwoody Rd. State Sp.
25152 Feb. 15, 1984	"	"	"		Charles D. Whelden, et al	1648	54		In mty. acc. BK 1641 Pg. 613 Mty. assigned to Fed. Nat. Mty. Lender
25320 Feb. 16, 1984	"	"	"		L. M. Tankersley, et al	1648	320	63,811	Woods. Sec. I Lot 217 1/2 pt. lot 218 Battery
26516 Feb. 29, 1984	"	"	"		Marcion L. Atkins, Jr.	1649	865	25,000	Lot
26839 Mar. 1, 1984	"	"	"		James H. Robinson, Jr., et al	1650	281	40,750	Sec. II Lot 143 Brookman Rd. Ballingpaw
27129 Mar. 5, 1984	"	"	"		James H. Robinson, Jr., et al	1650	425		auth. In mty. acc. BK 1650 Pg 281 Mty. assigned to S.C. State Housing
28081 Mar. 13, 1984	"	"	"		L. N. Tankersley	1651	943	63,800	Lot 217 1/2 pt lot 218 Battery woods Sec. I for brig acc. BK 1648 Pg. 320
	"	"	"		"	1651	943		

INDIRECT or MORTGAGEE Index to Real Estate Mortgages — Greenville County, S. C.

Open at Proper Tab according to First Letter or Letters of Name and refer to Buff Sub-Index sheet for page reference.

FILE NUMBER DATE OF RECORD	MORTGAGEES FAMILY NAMES	GIVEN NAMES ABCDEFGHIJ	GIVEN NAMES JKLMNOPQ	GIVEN NAMES RSTUVWXYZ	MORTGAGORS	BOOK	PAGE	Amount	BRIEF DESCRIPTION, LOCATION, ETC. (Not Warranted)
28014 Mar 13, 1984	Cameron	-	Brown Co.		William J. Floyd, et al	1651	951		#84-960 3rd mtg. see Rem Ch. 1202 R 467 Release of lien from Judgment Roll
28652 Mar 19, 1984	"	"	"		Richard C. Kayser, et al	1652	634	8,900	Sec. I Lot 102 Pleasant Pines
30691 Mar 29, 1984	"	"	"		John L. Black, et al	1654	333	75,000	Botany Woods Sec V Lot 362 Imperial Dr.
31385 Apr 9, 1984	"	"	"		Jay R. Bailey	1656	247	31,000	Rd. Hill Lot 25 Commerce Ave. Augusta
32994 Apr 23, 1984	"	"	"		John L. Black, et al	1658	585		3rd mtg. see Rem Ch. 1654 R 333 Mtg. assigned Norwest Mtg. Inc.
34217 May 1, 1984	"	"	"		Charles Philip Butler, et al	1660	392	69,850	Lot 104 Wedgefield Sec. I
34249 May 2, 1984	"	"	"		Rickey L. Richardson, et al	1660	497	35,250	Lot 170 Rockvale
35086 May 8, 1984	"	"	"		Ira P. Ozanne, et al	1661	581	31,500	Lot. Home 2p.
35182 May 9, 1984	"	"	"		First Southern Investment Co. et al	1661	803		3rd mtg. see Rem Ch. 1247 pp. 463 Amendment to Regulatory Agreement
36563 May 21, 1984	"	"	"		Charles J. Boyd, et al	1663	606	68,850	Lot 177 Wedgefield Sec. I
37241 May 25, 1984	"	"	"		Richard C. Padgett, et al	1664	590	32,000	Lot 73 Barkley St.
38954 June 8, 1984	"	"	"		Jay G. Hobbs	1666	965		3rd mtg. see Rem Ch. 1541 pp. 75 Release of lien from Judgment Roll 84-3141
39307 June 13, 1984	"	"	"		Ira P. Ozanne, et al	1667	423	31,500	Re-Read Lot - for Orig. Mtg. see Ch. VI
41030 June 27, 1984	"	"	"		Harry Lemon, Jr., et al	1669	624	40,300	Lot 595 Redgum Ct. Westwood Plym. Phos. II Sec III
41315 June 29, 1984	"	"	"		Joyce J. Doreman, et al	1670	102	85,000	Lot 95 Red Oak Ct. Holly Tree
886 July 9, 1984	"	"	"		Claude C. Barnett	1671	866		Mtg. see Rem Ch. 970 R 511 Mtg. assigned Bankers Life Co. For

INDIRECT or MORTGAGEE Index to Real Estate Mortgages — Greenville County, S. C.


 Open at Proper Tab according to First Letter or Letters of Name and refer to Buff Sub-Index sheet for page reference.

(BBB)

FILE NUMBER DATE OF RECORD	MORTGAGEES FAMILY NAMES	GIVEN NAMES ABCDEFGHIJ	GIVEN NAMES JKLMNOPQ	GIVEN NAMES RSTUVWXYZ	MORTGAGORS	BOOK	PAGE	Amount	BRIEF DESCRIPTION, LOCATION, ETC. (Not Warranted)
886 July 9, 1984	Cameron	-Brown Co.			Ernest E. Hanill <i>etal</i>	1671	866		Mtg. on REM BK 970 Pg. 331 Mtg. original Bankers Life Co. In
1586 July 9, 1984	"	" "			Thomas E. Conroy <i>etal</i>	1671	866		In mtg. on REM BK 1038 Pg. 193 Mtg. original Bankers Life Co.
1535 July 9, 1984	"	" "			Francis Kapp	1671	868		Mtg. on REM BK 1026 Pg. 33 Mtg. original Bankers Life Co. In
1574 July 13, 1984	"	" "			Richard C. Mintz <i>etal</i>	1672	536	66,000	Rela. Sec. D. Lower Eato Lot A Cor. Hualah + Malcomford
1575 July 13, 1984	"	" "			Robert H. Broome <i>etal</i>	1672	581	60,000	Lot 83 Wedgefield Sec. II + Janyard
1587 July 13, 1984	"	" "			John David Charles <i>etal</i>	1672	588	37,150	1.28 ac. Bushhorn Rd. (East View Dr.)
1830 July 17, 1984	"	" "			Richard B. Robinson <i>etal</i>	1672	592	38,850	Lot 27 Eastview Hgts. In mtg. on REM BK 1620 page 675 Release from Judgment Roll 84-3519
2319 July 23, 1984	"	" "			Floyd H. Van Hook <i>etal</i>	1672	953		
2978 July 26, 1984	"	" "			Steve E. Casey <i>etal</i>	1673	676	59,800	Lot 7 Oak Dr. see REM BK 1550 pg. 221 Assumption Agreement for mtg.
2951 July 27, 1984	"	" "			Vicki L. Clark <i>etal</i>	1674	466		
5462 Aug 20, 1984	"	" "			Reinhard L. Mullikin <i>etal</i>	1674	591	42,750	Lot 5 Pine Knolls - sec 7
15802 Aug 22, 1984	"	" "			Wayne W. Eller <i>etal</i>	1678	167	29,450	.51 Acre New Cut Street
6043 Aug 24, 1984	"	" "			Robin Lee Gorman <i>etal</i>	1678	494	36,000	5.00 Acres Davis Rd.
	"	" "			Mc M. Sorenson <i>etal</i>	1678	852	85,000	Tree Plantation Ph. II sec III Lot 95 Red Oak Court - Holly for Orig. on REM BK 1670 pg. 102
6135 Aug 24, 1984	"	" "			Harold R. Parker <i>etal</i>	1678	990	139,500	Sugar Creek Sec. II Mtg. 2 Lot 673 Sweetwater Rd.

INDIRECT or MORTGAGEE Index to Real Estate Mortgages — Greenville County, S. C.

()
 Open at Proper Tab according to First Letter or Letters of Name and refer to Buff Sub-Index sheet for page reference.

FILE NUMBER DATE OF RECORD	MORTGAGEES FAMILY NAMES	GIVEN NAMES ABCDEFGHIJ	GIVEN NAMES KLMNO	GIVEN NAMES PQRSTUVWXYZ	MORTGAGORS	BOOK	PAGE	Amount	BRIEF DESCRIPTION, LOCATION, ETC. (Not Warranted)
7231 Sept 4, 1984	Cameron	-	Brown Co.		Steve E. Casey et al	1680	261		For mtg see Rem BK. 1673 pg 676 Assign to Atlantic Financial Fed.
7541 Sept. 6, 1984	"	-	Brown Co.		Harold R. Parker, et al	1680	728	130,500	Creek. For orig. mtg. see REM BK 1678 pg 990 Lot 473 Sweetwater Rd. Sec 11, Sugar
7659 Sept. 7, 1984	"	-	Brown Co.		Wayne W. Eller	1680	771	29,450	for orig. see REM BK. 1678 pg 167 .51 Acres New Cut Street
8384 Sept 14, 1984	"	-	Brown Co.		Peggy C. Shiner	1681	677		Release from judgment roll # 84-4536 For mtg. see REM BK
"	"	"	"		" "	1681	677		501 Pg 233, General Ch 1563 Pg 630
8384 Sept. 14, 1984	"	"	"		Michael C. Sharpe	1681	678		84-4535 For mtg. see REM BK 1618 Pg 600 Release from judgment roll #
8493 Sept. 17, 1984	"	"	"		Pat Cannon	1681	811	28,950	Lot
9183 Sept 24, 1984	"	"	"		William G. Moon et al	1682	903	28,750	Lot 37 Chestmore Dr. Grand View
9430 Sept 28, 1984	"	"	"		Harold R. Parker, et al	1683	535		mtg. assigned Norwest Mtg. Trs. For mtg. see REM BK 1674 pg 990
"	"	"	"		" " " "	1683	535		Re Record BK 1680 Pg 728
9992 Oct 1, 1984	"	"	"		Joe G. Greer, et al	1683	905	45,100	0.00 Sunset Heights Lot 73 Pt lot 74 + 75
10922 Oct. 10, 1984	"	"	"		Harold R. Parker, et al	1685	98	130,500	0.00 Re-Record Lot 473 Sweetwater Rd. Maps 2 Sec. 2 Sugar Creek. For mtg. see REM BK 1678 Pg 990, Re Record BK 1680 Pg 728
"	"	"	"		" " " "	1685	98		
11308 Oct 15, 1984	"	"	"		Charlie W. Spearman et al	1685	562	75,600	0.00 Pt. Lot 38 Savings for mtg see REM BK 1681 pg 811
12384 Oct 24, 1984	"	"	"		Pat Cannon	1686	647		Mtg assigned to the Liberty Bank. For
12684 Oct 26, 1984	"	"	"		Clarence Dawkins, Jr. et al	1687	69	35,700	100 Lot 234, Pleasant Valley

INDIRECT or MORTGAGEE Index to Real Estate Mortgages — Greenville County, S. C.

☞ Open at Proper Tab according to First Letter or Letters of Name and refer to Buff Sub-Index sheet for page reference.

(ccc)

FILE NUMBER DATE OF RECORD	MORTGAGEES FAMILY NAMES	GIVEN NAMES ABCDEFGH	GIVEN NAMES IJKLMNO	GIVEN NAMES PQRSTUVWXYZ	MORTGAGORS	BOOK	PAGE	Amount	BRIEF DESCRIPTION, LOCATION, ETC. (Not Warranted)
12780 Oct. 29, 1984	Cameron	Brown Co.			Harold R. Parker, et al	Re-Record 1687	123		Mtg. assigned Newcast Mtg. Ins. Co.
"	"	"			" " " "	Re-Record 1687	123		Mtg. see REM Bk 1678 Pg 1990 Release Bk 1680 Pg 728 + 1685 Pg 98
13355 Nov. 1, 1984	"	"	"	"	Michael D. Cole	1688	92		84-4909, In mtg. see REM Bk 1188 Pg 285 Release of Lien from Judgment Roll #
14966 Nov. 16, 1984	"	"	"	"	Sandra L. Gosnell	1690	105	38,000	Sherrwood Forest Lot 231 Scarlett St.
14957 Nov. 16, 1984	"	"	"	"	Sandra L. Gosnell	1690	113		In mtg. see REM Bk 1690 Pg 105 Mtg. assigned S.C. State Housing auth
15421 Nov 20, 1984	"	"	"	"	R. Franklin Vaughn	1690	668	32,650	Road Ranches Lot 228 + Pt Lot 229 Augusta
15730 Nov 23, 1984	"	"	"	"	Thomas Alan Rickard, et al	1691	101		84-5384 In mtg. see REM Bk 1438 Pg 312 Release lien from Judgment Roll #
16118 Nov 28, 1984	"	"	"	"	Jimmie C. Bagwell et al	1691	621	29,900	Lot 10 + pt Lot 9
16255 Nov 29, 1984	"	"	"	"	Reinhard L. Mulliken	1691	786		In mtg. see REM 1674 Pg 591 Mtg. assigned Fed Nat'l Mtg. Assoc.
16603 Dec. 3, 1984	"	"	"	"	William Keith Kerns	1692	317	36,450	Lot
16990 Dec. 5, 1984	"	"	"	"	Jayne Brown	1692	873	21,800	Green Chick Springs Lot 9 Memorial Drive Morrow Hts.
17058 Dec. 6, 1984	"	"	"	"	John H. Moses, et al	1692	993	24,000	Lot
17321 Dec 7, 1984	"	"	"	"	Harvey C. Watson	1693	281	31,750	Lot - Watson Ave
17621 Dec 11, 1984	"	"	"	"	Randy S. Stack et al	1693	923	39,850	Pt Lot 12
20640 Jan 11, 1985	"	"	"	"	Anna M. Vance	1697	949	24,350	Judson Mills Village Sec. 2 Lot 39 Cr. Fourth Ave. + Sixth St.
24356 Feb. 19, 1985	"	"	"	"	Jennie E. Jones, et al	1702	545	61,200	Lot 25 "Walben Crossing"

INDIRECT or MORTGAGEE Index to Real Estate Mortgages — Greenville County, S. C.

Open at Proper Tab according to First Letter or Letters of Name and refer to Buff Sub-Index sheet for page reference.

()

FILE NUMBER DATE OF RECORD	MORTGAGEES FAMILY NAMES	GIVEN NAMES ABCDEFGHIJ	GIVEN NAMES JKLMNO	GIVEN NAMES PQRSTUVWXYZ	MORTGAGORS	BOOK	PAGE	Amount	BRIEF DESCRIPTION, LOCATION, ETC. (Not Warranted)
24408 Feb 19, 1985	Cameron	Brown Co.			Dennis G. Jones, et al	1702	553		Auth. In mtg. 2nd REM Bk 1702 p. 545 mtg. assigned S.C. State Housing Auth. see REM Bk. 1415 p. 61
25416 Feb. 29, 1985	"	"			Carol E. White, Jr. et al	1703	890		Release pt. lot 19 Fenwick Hgt. South Village
25983 Mar 5, 1985	"	"			Albert L. Green et al	1704	624	15,650	Lat 2, Judson Mills No 2 Re-record 1692 p. 993
26499 Mar 11, 1985	"	"			John H. Moser et al	1705	223	24,000	Lat. In Orig. see REM Bk Seq. II
29505 Apr. 3, 1985	"	"			John Wesley Fry et al	1709	111	38,950	Lat 146 Wilma Dr. Pavia Court In mtg. see REM Bk. 1418 p. 846
31002 Apr. 16, 1985	"	"			Nozel Ruth Williams	1711	133		Release lien by Judgment Roll 84-6309
31855 Apr. 24, 1985	"	"			Willie H. Preston, III	1712	28	27,000	Lat
33185 May 2, 1985	"	"			Joyce J. Minty	1713	817		mtg. assigned First Fed. At Leno of Rochester - for mtg. see REM Bk. 1672 p. 536
33404 May 6, 1985	"	"			Albert L. Green et al	1713	817		In Orig. see REM Bk. 1704 p. 624
34959 May 17, 1985	"	"			Paul Brockman, et al	1714	362	15,650	Lat 2 Judson mill #2 Village 85-2051 In mtg. see REM Bk 1414 p. 159
35678 May 24, 1985	"	"			Samuel Stidham et al	1716	140		Release him from Judgment Roll # 1716 p. 142
35867 May 28, 1985	"	"			Jeffrey L. Swinger et al	1717	120	28,600	Lat 7 for Orig. see REM Bk. Rd. Hills
36064 May 28, 1985	"	"			Richard L. Morley	1717	214	37,000	Lat 46 Cammer Ave. Augusta Park
36958 May 28, 1985	"	"			Jeffrey L. Swiger et al	1717	339	32,500	Lat 29 Beatrice St. Camilla In mtg. see REM Bk. 1717 p. 214
36958 June 4, 1985	"	"			Peter R. Boice et al	1717	222		mtg. assigned S.C. State Housing Authority Dray Gap Run
	"	"			Peter R. Boice	1718	666	72,150	Lat 126 Newington Greens

INDIRECT or MORTGAGEE Index to Real Estate Mortgages — Greenville County, S. C.

REG. U. S. PAT. OFFICE *Chas. M. Cotts* County Indexes Since 1888
An Identifying Trade Mark

Open at Proper Tab according to First Letter or Letters of Name and refer to Buff Sub-Index sheet for page reference.

COTT FAMILY NAME INDEX No. 75 © 1949
MADE BY THE COTT INDEX COMPANY, COLUMBUS, OHIO
SOLD BY WALKER, EVANS & COGSWELL CO., CHARLESTON, S.C.

(000)

FILE NUMBER	MORTGAGEES	GIVEN NAMES	GIVEN NAMES	GIVEN NAMES	MORTGAGORS	BOOK	PAGE	Amount	BRIEF DESCRIPTION, LOCATION, ETC.
DATE OF RECORD	FAMILY NAMES	ABCDEF GH	IJKLMNO	PQRSTU VWXYZ					(Not Warranted)
37283 June 6, 1985	Cameron	Brown Co.			Shelb A. Shette et al	1718	810		mtg. assigned Lehman Government Securities Inc. for mtg. see Rem Bk 1071 pg. 409
"	"	"			"	1718	810		
37283 June 6, 1985	"	"			Shelb A. Shette et al	1719	183		mtg. assigned Bankers Life & Cos. for mtg. see Rem Bk 1071 pg. 409
"	"	"			"	1719	183		
37836 June 12, 1985	"	"			Wendell Rogers et al	1719	776	62,500	Lot 23 Adams Mill Eats.
212 July 1, 1985	"	"			Janette W. Gray et al	1723	293	49,850	Lot 70 Adams Mill Eats.
652 July 3, 1985	"	"			Diggs O. Hill, Sr. et al	1723	874	72,000	Sec. 1 Lot 158 Merrifield Park
763 July 5, 1985	"	"			Joseph L. Strahl et al	1724	31	115,300	Lot 2, Forester Wood. Sec. 13 Phil
1247 July 11, 1985	"	"			Eugene Lamer Welam et al	1724	697		for mtg. see Rem Bk 1519 pg. 178 Release him from Judgment call 95-2866
1544 July 15, 1985	"	"			Latham Cobb	1725	94	76,000	Lot 87 Brookside Ln. 3
2362 July 22, 1985	"	"			Martha A. Russell	1726	61	50,800	Lot 55, Terrace Gardens
Bo 73 Jul 29, 1985	"	"			Peter R. Boice et al	Re-Record 1727	226	72,150	Rem. for mtg. see REM Bk 1718 pg. 666 Lot 126 Newington Green, Gray Sq.
3409 July 30, 1985	"	"			W. Marcus Newton	1727	454	70,700	"Heritage Hills" Lot 126 Beaufort St.
3952 Aug. 2, 1985	"	"			Murphy Johnson, Jr. et al	1728	254	60,000	Lot 82 Ave North Rd. Ave North Eats.
4385 Aug 6, 1985	"	"			Ol. M. Swensen et al	1728	740		
"	"	"			"	1728	740		mtg. assigned M.G.I.C. Mtg. Marketing Corp. for mtg. see Rem Bk 1670 pg. 102 Consent mtg. Bk 1678 pg. 852

INDIRECT or MORTGAGEE Index to Real Estate Mortgages — Greenville County, S. C.

COTT FAMILY NAME INDEX No. 75 © 1949
MADE BY THE COTT INDEX COMPANY, COLUMBUS, OHIO
SOLD BY WALKER, EVANS & COGSWELL CO., CHARLESTON, S.C.

REG. U. S. PAT. OFFICE *Chester McCott* County Indexes Since 1888
An Identifying Trade Mark

Open at Proper Tab according to First Letter or Letters of Name and refer to Buff Sub-Index sheet for page reference.

FILE NUMBER	MORTGAGEES FAMILY NAMES	GIVEN NAMES ABCDEFGHIJ	GIVEN NAMES KLMNO	GIVEN NAMES PQRSTUVWXYZ	MORTGAGORS	BOOK	PAGE	Amount	BRIEF DESCRIPTION, LOCATION, ETC. (Not Warranted)
4385 Aug 6, 1985	Cameron	Brown Co.			Mr. M. Sorensen, et al	1728	741		mtg assigned Banker Trust of S.C. as 2d. for mtg. see RSM Bk 1670 Pg. 102 + Correction mtg. Bk. 1678 Pg. 852 2d mtg. see RSM Bk 1367 Pg. 736
6440 Aug 23, 1985	"	"			James P. Carter, II	1731	552		Mtg. assigned mortgage & Trust, Inc. 2d mtg. see RSM Bk 1709 Pg. 111
6928 Aug 28, 1985	"	"			John Wesley Fry, et al	1732	374		Mtg. assigned Virginia First St. Assoc
7109 Apr. 29, 1985	"	"			Le Shun Cobb	1732	577	76,000	Lot 87 "Brookside" Sec. III
7577 Sep. 3, 1985	"	"			Charles L. Lepton, et al	1733	355	53,800	Lot 1, "Stanton" Sec. III
7729 Sept. 4, 1985	"	"			Sirathy E. Nelson, et al	1733	682	42,350	Lot Mayday Ave. 2d mtg. see RSM Bk 1724 Pg. 31
8163 Sep. 6, 1985	"	"			Cynthia N. Shoble	1734	100		Mtg. assigned First Home Loan Mtg. Corp.
9473 Sept. 18, 1985	"	"			Stene L. Hawthorn	1736	19	24,240	Lot 48 Newland Ave. Secs 1 + 2
9686 Sept. 19, 1985	"	"			Emmett J. Snyder	1736	365	49,750	Lot 70 Western Hills Highway mile E. E.
9853 Sept. 20, 1985	"	"			Joe L. Drummond	1736	555	60,800	Lot 8, "Cumberland" Lane not yet
9883 Sept. 20, 1985	"	"			W. Carl Sumner	1736	625	22,100	Lot 1, P. D. "Seaside Villa" Hills Sec. 5
10658 Sept. 27, 1985	"	"			Glorie Hunter	1737	936	55,700	Lot 74 Fairfield Circle Colonial Sec 5 In mtg. see RSM Bk 1737 Pg. 963
12885 Oct. 14, 1985	"	"			Gloria Hunter	1741	63	55,700	Lot 14 Fairfield Cir. Colonial Hills In mtg. see RSM Bk 1367 Pg. 736
13632 Oct 14, 1985	"	"			James P. Carter, II et al	1741	842		Mtg. assigned Aetna Life Ins. Co.

INDIRECT or MORTGAGEE Index to Real Estate Mortgages — Greenville County, S. C.

REG. U. S. PAT. OFFICE *Chas McCatt* County Indexes Since 1888 An Identifying Trade Mark

Open at Proper Tab according to First Letter or Letters of Name and refer to Buff Sub-Index sheet for page reference.

COTT FAMILY NAME INDEX No. 75 © 1949
MADE BY THE COTT INDEX COMPANY, COLUMBUS, OHIO
SOLD BY WALKER, EVANS & COGSWELL CO., CHARLESTON, S.C.

FILE NUMBER DATE OF RECORD	MORTGAGEES FAMILY NAMES	GIVEN NAMES ABCDEFGH	GIVEN NAMES IJKLMNO	GIVEN NAMES PQRSTUVWXYZ	MORTGAGORS	BOOK	PAGE	Amount	BRIEF DESCRIPTION, LOCATION, ETC. (Not Warranted)
13799 Oct 21, 1985	Cameron-Brown	Co.			John H. Moses, et al	1742	320		Release lien from Judgment Roll # 85-4718. In Mtg. Record 1692 Pg 993, Re Record BK 1705 Pg 223
"	"	"			"	"	"		
13851 Oct 22, 1985	"	"			John H. Moses, et al	1742	320	.80	
14667 Oct. 28, 1985	"	"			John H. Rohde, et al	1742	255	41,000	Lot 7 Laredo Chuk Spr. 2 ^d Park Mauldin
14786 Oct 29, 1985	"	"			David Ambuhl	1743	58.5	38,000	Lot 3 Middleton Lane Wadesboro
15280 Nov 1, 1985	"	"			Ronald C. DeLuport	1743	758	49,550	2.59 ac = Lot 1 Carr Rd
"	"	"			Gloria Hunter	Re Record		.00	
"	"	"			"	1744	507	55,700	Lot 74 Fairford Circle Coleridge
15850 Nov. 6, 1985	"	"			"	Re Record		.00	Hells Sec. 5. In Mtg. Record BK 1737 Pg 936, Re Record BK 1741 Pg 63
16169 Nov. 8, 1985	"	"			Eldo L. Knoke Jr. et al	1745	280	65,800	White Oak Hills, Sec. III Lot 69 Green Fern Drive
16894 Nov 15, 1985	"	"			James E. Major, et al	1745	636	72,000	Paris Mt. 1.28 Acres Altamont Road
16946 Nov 15, 1985	"	"			Michael E. Freeman et al	1746	697	60,500	Sec. II Lot 113 Westcliffe Way Westcliffe
17431 Nov. 20, 1985	"	"			Sam L. Beacham et al	1746	771	87,850	Lot 26 Oakfern Sec. II
17815 Nov 25, 1985	"	"			Kerry M. DeArmond et al	1747	479	46,100	Chick Spr. 2 ^d Maple Hgts Lot 21 Maple Ct. + Mitchell Dr.
18379 Nov 29, 1985	"	"			James E. Major, et al	Re Record		.00	Paris Mt. In Mtg. Record BK 1745 Pg 636
18446 Nov. 29, 1985	"	"			Josh Singleton, et al	1748	844	31,250	Lot 1
21381 Dec 27, 1985	"	"			Clinton D. Gates, et al	1748	955		95-5553 In Mtg. Record BK 1640 Pg 920 Release lien from Judgment Roll #
	"	"			Milton Elliott Dean	1753	586	32,800	Pt Tract 18 A = .5 Acres.

INDIRECT or MORTGAGEE Index to Real Estate Mortgages — Greenville County, S. C.

REG. U. S. PAT. OFFICE *Chas. McCall* County Indexes Since 1888 An Identifying Trade Mark

Open at Proper Tab according to First Letter or Letters of Name and refer to Buff Sub-Index sheet for page reference.

COTT FAMILY NAME INDEX No. 75 © 1949
MADE BY THE COTT INDEX COMPANY, COLUMBUS, OHIO
SOLD BY WALKER, EVANS & COGSWELL CO., CHARLESTON, S.C.

FILE NUMBER DATE OF RECORD	MORTGAGEES FAMILY NAMES	GIVEN NAMES ABCDEFGHIJ	GIVEN NAMES KLMNO	GIVEN NAMES PQRSTUVWXYZ	MORTGAGORS	BOOK	PAGE	Amount	BRIEF DESCRIPTION, LOCATION, ETC. (Not Warranted)
23819 Jan 17, 1986	Cameron- Brown	Co.			Edward L. Marden <i>et al</i>	1757	126	32,750 ^{.00}	Lot 165 Suttin Place
23858 Jan 17, 1986	"	"			Johandal Melvin Fleming <i>et al</i>	1757	175	47,500 ^{.00}	Lot Ashbury Lane.
24177 Jan 23, 1986	"	"			James E. Addie	1757	536		For mty. see R Em Bk. 1037 pg 215 Mty. assigned Mellon Bank N.A. as 21.
24177 Jan 22, 1986	"	"			Bruce L. Roach	1757	536		For mty. see R Em Bk. 1034 pg 369 Mty. assigned to Mellon Bank N.A. as 21.
24177 Jan 22, 1986	"	"			Thomas Paul Turner, Jr. <i>et al</i>	1757	536		For mty. see R Em Bk. 1034 pg 369 Mty. assigned Mellon Bank N.A. as 21.
24874 Jan 28, 1986	"	"			Kimberly S. Batson	1758	413	40,450 ^{.00}	2.26 Acre State Hwy. 14 6th 2p
25672 Feb 4, 1986	"	"			Orta Eburnine <i>et al</i>	1759	549	38,250 ^{.00}	Lot 3 + Pt. Lot 2 Creek Rd. Coleman Hpts.
26071 Feb 6, 1986	"	"			Thomas A. Simpson <i>et al</i>	1760	82	49,750 ^{.00}	Pt. Lots 56, 57 & 59 Mill 86-172 For mty. see R Em Bk 1693 pg 281
26366 Feb 10, 1986	"	"			Harvey C. Watson	1760	532		Release Lien from Judgment Roll # Re-Rund
26552 Feb 11, 1986	"	"			Kerry H. Hammond <i>et al</i>	1760	704	46,100 ^{.00}	For mty. see R Em Bk. 1747 pg. 479 Lot 2, Cor. Lee C. + Mitchner C. Maple Hpts.
26802 Feb 13, 1986	"	"			Timothy M. Reid	1760	977	30,100 ^{.00}	Lot 1 Second Ave. Judson Mill Sec 3 Sec 1 + 2 Dent # 2p.
26812 Feb 13, 1986	"	"			William Harvey Scott <i>et al</i>	1760	983	36,865 ^{.00}	Lot 90C. Dorchester Blvd. Bull Meade
28565 Mar 3, 1986	"	"			Jacob H. Woodward	1763	221	29,050 ^{.00}	0.63 Acs. Overbroad Rd. Mauldin
28503 Mar 3, 1986	"	"			Samuel E. Laird <i>et al</i>	1763	128	75,000 ^{.00}	Lot 121 Forrester Wood. 2u 1 For mty. see R Em Bk. 1758 pg. 413
28881 Mar 4, 1986	"	"			Kimberly S. Batson	1763	675	40,450 ^{.00}	2.26 Acre St Hwy 14 @ Neal 2p. For mty. see R Em Bk. 1007 pg 535
28891 Mar 4, 1986	"	"			J. H. Pulliam <i>et al</i>	1763	665		Mty assigned Bankers Life Co.

INDIRECT or MORTGAGEE Index to Real Estate Mortgages — Greenville County, S. C.

REG. U. S. PAT. OFFICE *Chas McColl* County Indexes Since 1888
An Identifying Trade Mark

Open at Proper Tab according to First Letter or Letters of Name and refer to Buff Sub-Index sheet for page reference.

COTT FAMILY NAME INDEX No. 75 © 1949
MADE BY THE COTT INDEX COMPANY, COLUMBUS, OHIO
SOLD BY WALKER, EVANS & COGSWELL CO., CHARLESTON, S.C.

()

FILE NUMBER DATE OF RECORD	MORTGAGEES FAMILY NAMES	GIVEN NAMES ABCDEFGH	GIVEN NAMES IJKLMNO	GIVEN NAMES PQRSTUVWXYZ	MORTGAGORS	BOOK	PAGE	Amount	BRIEF DESCRIPTION, LOCATION, ETC. (Not Warranted)
28891 Mar 4, 1946	Cameron-Brown Co.								
"	"				B. J. Dodson et al	1763	655		In mtg. see REMBh 1066 p 547 mtg. assigned Bankers Life Co.
"	"				Olen Tyler Stearns Jr.	1763	655		In mtg. see REMBh 1033 p 289 mtg. assigned Bankers Life Co.
"	"				Horace B. Taylor, et al	1763	655		In mtg. see REMBh 1043 p 485 mtg. assigned Bankers Life Co.
"	"				Charles R. Sessant, et al	1763	655		In mtg. see REMBh 1061 p 185 mtg. assigned Bankers Life Co.
"	"				Herbert Williams Cawley	1763	655		In mtg. see REMBh 922 p 203 mtg. assigned Bankers Life Co.
"	"				William F. Taylor, Jr.	1763	655		In mtg. see REMBh 949 p 229 mtg. assigned Bankers Life Co.
"	"				William C. Huggins, Sr.	1763	655		In mtg. see REMBh 951 p 477 mtg. assigned Bankers Life Co.
"	"				Benjamin Steedly Moore Jr.	1763	655		In mtg. see REMBh 937 p 115 mtg. assigned Bankers Life Co.
"	"				Billy Joe Amare et al	1763	655		In mtg. see REMBh 946 p 511 mtg. assigned Bankers Life Co.
"	"				Paul L. Blackwell et al	1763	655		In mtg. see REMBh 945 p 131 mtg. assigned Bankers Life Co.
"	"				Jimmy D. Smith et al	1763	655		In mtg. see REMBh 952 p 257 mtg. assigned Bankers Life Co.
"	"				William B. Woods	1763	655		In mtg. see REMBh 965 p 281 mtg. assigned Bankers Life Co.
"	"				Marion H. Hare, et al	1763	655		In mtg. see REMBh 964 p 441 mtg. assigned Bankers Life Co.
"	"				B. J. Burns, et al	1763	655		In mtg. see REMBh 963 p 463 mtg. assigned Bankers Life Co.
"	"				N. Mac Johnson, et al	1763	655		In mtg. see REMBh 962 p 319 mtg. assigned Bankers Life Co.
"	"				James B. Irvin Jr.	1763	655		In mtg. see REMBh 976 p 551 mtg. assigned Bankers Life Co.

INDIRECT or MORTGAGEE Index to Real Estate Mortgages — Greenville County, S. C.

REG. U. S. PAT. OFFICE *Chas McCott* County Indexes Since 1888 An Identifying Trade Mark

Open at Proper Tab according to First Letter or Letters of Name and refer to Buff Sub-Index sheet for page reference.

COTT FAMILY NAME INDEX No. 75 © 1949
MADE BY THE COTT INDEX COMPANY, COLUMBUS, OHIO
SOLD BY WALKER, EVANS & COGSWELL CO., CHARLESTON, S.C.

FILE NUMBER	MORTGAGEES FAMILY NAMES	GIVEN NAMES ABCDEFGHIJ	GIVEN NAMES JKLMNO	GIVEN NAMES PQRSTUVWXYZ	MORTGAGORS	BOOK	PAGE	Amount	BRIEF DESCRIPTION, LOCATION, ETC. (Not Warranted)
28891 Mar 4, 1986	Cameron-Brown Co.				Steve P. Maurides, et al	1763	655		In mtg. see REM Bk 970 Pg 151 Mtg assigned Bankers Life Co.
"	"	"	"	"	Franklin L. Outrey, et al	1763	655		In mtg. see REM Bk 1261 Pg 191 Mtg assigned Bankers Life Co.
"	"	"	"	"	Edward Contey Cook, et al	1763	655		In mtg. see REM Bk 1257 Pg 651 Mtg assigned Bankers Life Co.
"	"	"	"	"	Charles W. Hughey, et al	1763	655		In mtg. see REM Bk 1128 Pg 321 Mtg assigned Bankers Life Co.
"	"	"	"	"	Robert Earl Julian, et al	1763	655		In mtg. see REM Bk 1132 Pg 125 Mtg assigned Bankers Life Co.
"	"	"	"	"	C. Gregory Petrocco, et al	1763	655		In mtg. see REM Bk 1136 Pg 337 Mtg assigned Bankers Life Co.
"	"	"	"	"	David R. Boalt, et al	1763	655		In mtg. see REM Bk 1132 Pg 569 Mtg assigned Bankers Life Co.
"	"	"	"	"	Larry R. Foster, et al	1763	655		In mtg. see REM Bk 1297 Pg 389 Mtg assigned Bankers Life Co.
"	"	"	"	"	Abraham Murray, et al	1763	655		In mtg. see REM Bk 1302 Pg 859 Mtg assigned Bankers Life Co.
"	"	"	"	"	Casper Coker, Sr., et al	1763	655		In mtg. see REM Bk 1301 Pg 237 Mtg assigned Bankers Life Co.
"	"	"	"	"	James L. Wilson, et al	1763	655		In mtg. see REM Bk 1312 Pg 1 Mtg assigned Bankers Life Co.
28891 Mar 4, 1986	"	"	"	"	Nickie Colello	1763	655		In mtg. see REM 969 Pg 585 Mtg assigned Bankers Life Co.
"	"	"	"	"	Stanley R. Brown, et al	1763	655		In mtg. see REM 968 Pg 259 Mtg assigned Bankers Life Co.
"	"	"	"	"	William B. Moore JN.	1763	655		In mtg. see REM 978 Pg 521 Mtg assigned Bankers Life Co.
"	"	"	"	"	Keith H. Suchanow, et al	1763	655		In mtg. see REM 970 Pg 1433 Mtg assigned Bankers Life Co.
"	"	"	"	"	Edward Joseph Boehmke	1763	655		In mtg. see REM 963 Pg 173 Mtg assigned Bankers Life Co.

INDIRECT or MORTGAGEE Index to Real Estate Mortgages — Greenville County, S. C.

REG. U. S. PAT OFFICE *Chas McCalls* County Indexes Since 1888 An Identifying Trade Mark

Open at Proper Tab according to First Letter or Letters of Name and refer to Buff Sub-Index sheet for page reference.

COTT FAMILY NAME INDEX No. 75 © 1949
MADE BY THE COTT INDEX COMPANY, COLUMBUS, OHIO
SOLD BY WALKER, EVANS & COGSWELL CO., CHARLESTON, S.C. ()

FILE NUMBER	DATE OF RECORD	MORTGAGEES FAMILY NAMES	GIVEN NAMES ABCDEFGH	GIVEN NAMES IJKLMNO	GIVEN NAMES PQRSTUVWXYZ	MORTGAGORS	BOOK	PAGE	Amount	BRIEF DESCRIPTION, LOCATION, ETC. (Not Warranted)
	2889									
	MAY 4 1988	Cameron - Brown Co.				James H. Pichens, Jr.	1763	655		For mty see R E M 981 pg. 617 Mty assigned Bankers Life Co
	" "	" "	" "	" "		Jack T. Curry, etal	1763	655		For mty see R E M 984 pg. 242 Mty assigned Bankers Life Co
	" "	" "	" "	" "		Arnold Watt Lane	1763	655		For mty see R E M 979 - pg. 533 Mty assigned Bankers Life Co
	" "	" "	" "	" "		John Franklin Moore, Jr. etal	1763	655		For mty see R E M 978 - pg. 63 Mty assigned Bankers Life Co
	" "	" "	" "	" "		Carl D. Lewis, Jr.	1763	655		For mty see R E M 964 pg. 307 Mty assigned Bankers Life Co
	" "	" "	" "	" "		Herold E. Southright, etal	1763	655		For mty see R E M 957 pg. 33 Mty assigned Bankers Life Co
	" "	" "	" "	" "		George D. Clay, etal	1763	655		For mty see R E M 998 pg. 591 Mty assigned Bankers Life Co
	" "	" "	" "	" "		Paul V. Ryan, etal	1763	655		For mty see R E M 938 pg. 263 Mty assigned Bankers Life Co
	" "	" "	" "	" "		Silly Joe Wilstron, etal	1763	655		For mty see R E M 938 pg. 335 Mty assigned Bankers Life Co
	" "	" "	" "	" "		Roger H. Howell, etal	1763	655		For mty see R E M 1066 pg. 277 Mty assigned Bankers Life Co
	" "	" "	" "	" "		John Dean Cain, Jr.	1763	655		For mty see R E M 1068 pg. 537 Mty assigned Bankers Life Co
	" "	" "	" "	" "		Gregory D. Below, etal	1763	655		For mty see R E M 1071 pg. 479 Mty assigned Bankers Life Co
	" "	" "	" "	" "		Harry O. Yearick, etal	1763	655		For mty see R E M 1046 pg. 455 Mty assigned Bankers Life Co
	" "	" "	" "	" "		Autone J. Kays, etal	1763	655		For mty see R E M 1102 pg. 441 Mty assigned Bankers Life Co
	" "	" "	" "	" "		William A. Buras, etal	1763	655		For mty see R E M 1103 - 427 Mty assigned Bankers Life Co
	" "	" "	" "	" "		Homer L. Alexander, etal	1763	655		For mty see R E M 1106 pg. 613 Mty assigned Bankers Life Co

INDIRECT or MORTGAGEE Index to Real Estate Mortgages — Greenville County, S. C.

REG. U. S. PAT. OFFICE *Chas McCott* County Indexes Since 1888
An Identifying Trade Mark

 Open at Proper Tab according to First Letter or Letters of Name and refer to Buff Sub-Index sheet for page reference.

COTT FAMILY NAME INDEX No. 75 © 1949
MADE BY THE COTT INDEX COMPANY, COLUMBUS, OHIO
SOLD BY WALKER, EVANS & COGSWELL CO., CHARLESTON, S.C.

FILE NUMBER DATE OF RECORD	MORTGAGEES FAMILY NAMES	GIVEN NAMES ABCDEFGHIJ	GIVEN NAMES KLMNO	GIVEN NAMES PQRSTUWXYZ	MORTGAGORS	BOOK	PAGE	Amount	BRIEF DESCRIPTION, LOCATION, ETC. (Not Warranted)
28871 Mar 4, 1968	Cameron - Brown Co.				James E. Gillespie, et al	1763	655		1st Mtg see REM 1106 pg. 1 Mtg assigned Bankers Life Co
"	"	"	"	"	Julian Brunson, et al	1763	655		1st Mtg see REM 1192- 481 Mtg. assigned Bankers Life Co.
"	"	"	"	"	Iris Dean Schomer, et al	1763	655		1st Mtg see REM 1195 pg. 97 Mtg assigned Bankers Life Co.
"	"	"	"	"	John Max Humphries	1763	655		1st Mtg see REM 1213 pg. 661 Mtg assigned Bankers Life Co.
"	"	"	"	"	Marvin Ray Henderson Jr.	1763	655		1st Mtg see REM 1231- pg. 217 Mtg assigned Bankers Life Co.
"	"	"	"	"	Robert Arthur Moffatt	1763	655		1st Mtg see REM 1255 pg. 563 Mtg assigned Bankers Life Co.
"	"	"	"	"	Paul A. Smith	1763	655		1st Mtg see REM 1256 pg. 451 Mtg assigned Bankers Life Co.
29322 Mar 7, 1986	"	"	"	"	Walter D. Hewens, et al	1764	227	39,390	Lot 24 Queens St. Kings Camb
29785 Mar 12, 1986	"	"	"	"	Thomas Lee Williamson	1764	816	37,750	Lot 32 Look-up Forest Hill
29868 Mar 13, 1986	"	"	"	"	Samuel E. Laird et al	1765	23	75,000	Lot 12, Forest Hill sec 7 - moultrie 86-832 1st Mtg see REM 1458 pg. 972
30102 Mar 14, 1986	"	"	"	"	James E. Siller, et al	1765	314		Release from Judgment Roll # Shannon Terrace
30708 Mar 20, 1986	"	"	"	"	Antoinette Barga	1765	983	40,250	Pt Lot 74 Broadview Circle
32766 Apr 7, 1986	"	"	"	"	Don K. Smith et al	1768	909		Mtg. assigned Cameron-Brown Co. for mtg. see REM 1332 pg. 659
33298 Apr 10, 1986	"	"	"	"	Osita Ebunime, et al	1768	909	38,250	Copy record Bl. 1333 pg. 9 REM Bl 1759 pg. 549 Lot 3 + pt lot 2 for orig see

2/28

REVERSE or MORTGAGEE Index to Real Estate Mortgages — Greenville County, S. C.

REG. U. S. PAT. OFFICE *Chas McCatt* County Indexes Since 1888 An Identifying Trade Mark

Open at Proper Tab according to First Letter or Letters of Name and refer to Buff Sub-Index sheet for page reference.

COTT FAMILY NAME INDEX No. 75 © 1949
MADE BY THE COTT INDEX COMPANY, COLUMBUS, OHIO
SOLD BY PHOTO COPY SUPPLY, MAULDIN, S. C.

()

FILE NUMBER	DATE OF RECORD	MORTGAGEES FAMILY NAMES	GIVEN NAMES ABCDEFGH	GIVEN NAMES IJKLMNO	GIVEN NAMES PQRSTUWXYZ	MORTGAGORS	BOOK	PAGE	Amount	BRIEF DESCRIPTION, LOCATION, ETC. (Not Warranted)
33318	Apr 10, 1986	Cameron- Brown Co.				Otis Andrew Holloway <i>etd</i>	1769	611		In mtg. on Rem. Bl. 1448 pg 278 Release lien from Judgment Roll # 86-1543 de-record Bl. 1449 pg 1
33469	Apr 11, 1986	"	"	"	"	Charles Michael Cornish <i>etd</i>	1769	611	90,000	Minfield Park Lot 122 Seabury Dr.
34307	Apr 21, 1986	"	"	"	"	Zachary Rubin Johnson	1770	987	45,000	Red. Colonial Hills Lot 67 Co. Brighton Ln. & Taylor
34521	Apr 22, 1986	"	"	"	"	Douglas C. Keir, <i>etd</i>	1771	250	56,560	Lot 17 West Tallulah Dr.
34652	Apr 22, 1986	"	"	"	"	William A. Dickson, <i>III</i>	1771	442	32,000	Pt. Lot 130 Piedmont Park
34752	Apr 23, 1986	"	"	"	"	William M. Baller, <i>etd</i>	1771	665	38,350	5.711 Lot 355 Westwood South Side
35139	Apr 25, 1986	"	"	"	"	Richard A. Richardson <i>etd</i>	1772	212	108,700	Cleveland Forest Lot 115 Woodland Way
35464	Apr 29, 1986	"	"	"	"	Carl S. Fann, <i>etd</i>	1772	685	47,950	Bristol Dr. Lot 29 + Pt Lot 30
35635	Apr 30, 1986	"	"	"	"	Robert S. Katz, <i>etd</i>	1772	980	64,400	Prog. Reg. Unit 13-25 Sugar Creek Villas No.
35704	Apr 30, 1986	"	"	"	"	John R. Wasson <i>etd</i>	1773	105	119,500	Lot 128 Green Valley, Etc.
36028	May 1, 1986	"	"	"	"	Donald S. Calhoun <i>etd</i>	1773	643	40,750	Althelone Ngts Lot 31 Althelone Ave.
36206	May 2, 1986	"	"	"	"	David L. Shelbourn <i>etd</i>	1773	925	117,450	Marshall Forest Lot 112 thru 114 Sylvan Way
36234	May 2, 1986	"	"	"	"	Ollie M. Howard	1773	959	36,200	6 Acres Ordeal Dr.
37000	May 9, 1986	"	"	"	"	Oreal Sypher, Jr. <i>etd</i>	1775	413		86-2261 In mtg. on Rem. Bl. 1611 R. 352 Release lien from Judgment Roll #
37495	May 13, 1986	"	"	"	"	Marion Walter Pileston <i>etd</i>	1775	884		In mtg. on Rem. Bl. 1259 pg 457 Mtg. assigned Pittsburgh Nat'l Bank

REVERSE or MORTGAGEE Index to Real Estate Mortgages — Greenville County, S. C.

REG. U. S. PAT. OFFICE *Chas. McCott* County Indexes Since 1888 An Identifying Trade Mark

 Open at Proper Tab according to First Letter or Letters of Name and refer to Buff Sub-Index sheet for page reference.

COTT FAMILY NAME INDEX No. 75 © 1949
MADE BY THE COTT INDEX COMPANY, COLUMBUS, OHIO
SOLD BY PHOTO COPY SUPPLY, MAULDIN, S. C.

FILE NUMBER DATE OF RECORD	MORTGAGEES FAMILY NAMES	GIVEN NAMES ABCDEFGHIJ	GIVEN NAMES JKLMNO	GIVEN NAMES PQRSTUVWXYZ	MORTGAGORS	BOOK	PAGE	Amount	BRIEF DESCRIPTION, LOCATION, ETC. (Not Warranted)
37631 May 14, 1986	Cameron- Brown Co.				David G. King, et al	1776	92	175,000	Lot 36 Fontaine Rd. Hwy Prop. Reg.
37635 May 14, 1986	"	"			Dail Jennifer Williams	1776	133	58,000	Unit 31-A Sugar Creek Villas Power Estab
37734 May 14, 1986	"	"			Lee J. Farrar, et al	1776	273	82,600	Lot 112 Pembina Rd. Sec 1 Creek Sec 1
38354 May 20, 1986	"	"			Charles David Williams	1777	221	172,000	Lot 5 Cleveland St. Collins
39494 May 28, 1986	"	"			James Steven Jetton et al	1779	5	94,050	Lot 13 Bradley Station
40107 June 2, 1986	"	"			Robert H. Bromme et al	1780	31	62,150	Lot 83 Wedgefield Sec II In mtg. see REM Ch 964 Pg 165
40065 June 2, 1986	"	"			Raymond W. Heatwole	1780	120		Mtg. assigned Furman University
40234 June 3, 1986	"	"			Christopher J. Giles et al	1780	164	83,700	Lot 7 Pine Brook Forest Duncan Mills
40235 June 3, 1986	"	"			Ellen M. Leone et al	1780	182	22,000	Lot 30 Smythe St Sec 4
41166 June 9, 1986	"	"			Charles Bradley Jenkins	1781	598	102,400	Lot 127 Silanbraf Sec 3 Foyester Woods
41171 June 9, 1986	"	"			James M. Wurtz et al	1781	626	75,200	Lot 106 OverCreek Rd. Sec 2 In mtg. see Rem St. 169 off 668
41130 June 9, 1986	"	"			R. Franklin Vaughn	1781	655		Release in favor Judgment Ref # 86-2942 R. R. Road
41618 June 12, 1986	"	"			William M. Bolles et al	1782	326	38,350	Lot 355 Westwood South Sec 1 Hills
41749 June 13, 1986	"	"			Julian H. Barnett et al	1782	534	40,800	Lot 110 Ashford Ave Vista
41877 June 13, 1986	"	"			Wade Griffith et al	1782	696	34,000	2.50 acs Putman Rd Golden Grove Est. Sec. 1
42145 June 17, 1986	"	"			Johnny R. Cathran et al	1783	205	45,900	Lot 8, Golden Grove Cir

REVERSE or MORTGAGEE Index to Real Estate Mortgages — Greenville County, S. C.

REG. U. S. PAT. OFFICE *Chas McCorkle* County Indexes Since 1888 An Identifying Trade Mark

Open at Proper Tab according to First Letter or Letters of Name and refer to Buff Sub-Index sheet for page reference.

COTT FAMILY NAME INDEX No. 75 © 1949
MADE BY THE COTT INDEX COMPANY, COLUMBUS, OHIO
SOLD BY PHOTO COPY SUPPLY, MAULDIN, S. C.

()

FILE NUMBER	MORTGAGEES FAMILY NAMES	GIVEN NAMES ABCDEFGH	GIVEN NAMES IJKLMNO	GIVEN NAMES PQRSTUWXYZ	MORTGAGORS	BOOK	PAGE	Amount	BRIEF DESCRIPTION, LOCATION, ETC. (Not Warranted)
42562 <i>June 19, 1986</i>	Cameron-Brown	Co.			<i>etal</i> John H. Harrison	1783	832	49,850	Honestead Acres II Lot 23, Maywood Dr.
42900 <i>June 20, 1986</i>			"		<i>etal</i> James E. Majors	1784	148		Approx. 200 sq ft 5m Blk 1745 Pg 636 1/2 Acre approx. First Ave. 2nd St. Re Record Blk 1747 Pg 969
"			"		" " "	1784	148		
43043 <i>June 23, 1986</i>			"	"		Robert L. Burns <i>etal</i>	1784	586	38,000
43889 <i>June 27, 1986</i>	"	"		Richard G. Richardson	1785	868	66,400	Lot 37, Cor. Guilford Ln. Sully	
23 <i>July 1, 1986</i>	"	"		Paul H. Saito	1786	300	76,000	pt. Lot 148 + pt. Lot 149 Dove Inn.	
1077 <i>July 8, 1986</i>	"	"		<i>etal</i> Richard G. Richardson	Re-record 1787	910	66,400	Lot 37, Cor. Guilford Ln. + Marchant Rd., Cambridge Park	
"	"	"		" " "	Re-record 1787	910		Also pt. Lot 38 Marchant Rd. For orig see RE M Blk 1785 Pg. 868	
"	"	"		" " "	Re-record 1787	910			
1186 <i>July 9, 1986</i>	"	"		James A. Robbins <i>etal</i>	1788	90	140,000	Sec. 3, Dover Ests. Lot 3, Parkers Mill Rd.	
1820 <i>July 14, 1986</i>	"	"		<i>etal</i> William G. Wagner	1788	986	30,700	Sugar Creek Rd. Lot 60 Sugar Creek map 5	
1929 <i>July 15, 1986</i>	"	"		John Samuel Elmore <i>etal</i>	1789	194	59,200	Andulsiem Tr. Lot 43 Heritage Lakes Subd.	
2186 <i>July 16, 1986</i>	"	"		<i>etal</i> Randall D. Tyner	1789	621	35,000	Fresh Meadow Farms for one Lot 145 Milledale Dr.	
2478 <i>July 17, 1986</i>	"	"		Michael Burton Wall	1789	993	31,108	Lot 6 Myson Lane	
3410 <i>July 24, 1986</i>	"	"		<i>etal</i> William M. Lake	1791	490	22,700	Lot 21 Sec. A Woodside Tracts Mauldin	
3545 <i>July 25, 1986</i>	"	"		<i>etal</i> Wayne D. Beringhaus	1791	669	36,500	Lot 29 Fargo St Blendale II	

REVERSE or MORTGAGEE Index to Real Estate Mortgages — Greenville County, S. C.

REG. U. S. PAT OFFICE *Chas McCott* County Indexes Since 1888 An Identifying Trade Mark

Open at Proper Tab according to First Letter or Letters of Name and refer to Buff Sub-Index sheet for page reference.

COTT FAMILY NAME INDEX No. 75 © 1949
MADE BY THE COTT INDEX COMPANY, COLUMBUS, OHIO
SOLD BY PHOTO COPY SUPPLY, MAULDIN, S. C.

FILE NUMBER	MORTGAGEES FAMILY NAMES	GIVEN NAMES ABCDEFGH	GIVEN NAMES IJKLMNO	GIVEN NAMES PQRSTUVWXYZ	MORTGAGORS	BOOK	PAGE	Amount	BRIEF DESCRIPTION, LOCATION, ETC. (Not Warranted)
3727 Jul 25, 1986 3662	Cameron-Brown	Co.			<i>etal</i> Charles J. Turner Magill	1791	909	110,000	Lot 4 Ashcroft
July 25, 1986 3661	"	"			Charles Hawthorne <i>etal</i>	1791	837		In mtg. au Rem Ch. 1023 pp. 399 mtg. assign. Sec. of Housing & Urban Dev.
July 25, 1986 3883	"	"			Robert J. Williams <i>etal</i>	1791	839		In mtg. au Rem Ch. 1025 pp. 403 mtg. assign. Sec. of Housing & Urban Dev.
July 28, 1986 3989	"	"			Robert S. Katz <i>etal</i>	1792	22		mtg. cap. to mtg. Sec. Form Ok. 1772 pp. 980 mtg. assigned to Federal Home Loan
July 29, 1986 3984	"	"			Philip Westwood Miller <i>S.</i>	1792	346	76,000	5.831 acres.
July 29, 1986 4498	"	"			Ina Gene Nelson <i>etal</i>	1792	354	45,000	"Contubung Hills" Sec 2. Lot 3 Queensburg Dr.
July 31, 1986 4522	"	"			Paul S. Michel <i>etal</i>	1793	74	33,650	Adlewild. Lot 58. Antioch Church Rd.
July 31, 1986 5258	"	"			Effie B. Williamson	1793	108	21,250	ave. Pt lots 18 + 20. Washington
Aug 5, 1986 5541	"	"			Benjamin S. Maynard	1794	176	59,350	10.6 acres. River Rd. Bates Sp.
Aug 7, 1986 5892	"	"			Arthur James Cole <i>etal</i>	1794	498	67,500	Hills. Lot 99 Mimosa Dr. Heritage
Aug 11, 1986 5892	"	"			Timothy E. Nelson <i>etal</i>	1795	51		In mtg. au Rem Ch. 1733 pp. 682 Release lien from Judgment Call 86-4311
Aug 11, 1986 6094	"	"			Charles D. Whilden <i>etal</i>	1795	54		In mtg. au Rem Ch. 164 pp. 613 Release lien from Judgment Call 86-4022
Aug 12, 1986 6057	"	"			Thomas E. Wheeler <i>etal</i>	1795	211	62,850	Lot 53 Winford Dr. Buxton
Aug 12, 1986 6300	"	"			<i>J. D. Kelly in - put for Catherine J. Butler</i> Christopher J. Butler <i>etal</i>	Re-Record 1795	225	83,700	In Orig. au Rem Ch. 1780 pp. 164 Lot 7 Pine Brook Forest
Aug 13, 1986 6444	"	"			William C. Hawkins	1795	438	85,000	Rolling wood Lot 23 Sawdust Dr
Aug 14, 1986	"	"			David B. Mill	1795	622	42,500	Surrounding Mauldin Pt Lot 55 Maple Dr Peachtree

REVERSE or MORTGAGEE Index to Real Estate Mortgages — Greenville County, S. C.

REG. U. S. PAT. OFFICE *Chas McCott* County Indexes Since 1888
An Identifying Trade Mark

Open at Proper Tab according to First Letter or Letters of Name and refer to Buff Sub-Index sheet for page reference.

COTT FAMILY NAME INDEX No. 75 © 1949
MADE BY THE COTT INDEX COMPANY, COLUMBUS, OHIO
SOLD BY PHOTO COPY SUPPLY, MAULDIN, S. C.

()

FILE NUMBER	MORTGAGEES FAMILY NAMES	GIVEN NAMES ABCDEFGH	GIVEN NAMES IJKLMNO	GIVEN NAMES PQRSTUVWXYZ	MORTGAGORS	BOOK	PAGE	Amount	BRIEF DESCRIPTION, LOCATION, ETC. (Not Warranted)
DATE OF RECORD									
6475 Aug 14, 1986	Cameron-Brown Co.				<i>etd</i> Timothy W. Ivates	1795	722	.00	Woods Sec. VII
6947 Aug 18, 1986	"				<i>etd</i> Juel F. Ivates	1796	319	75,650	Lot 342 Cherokee Dr. Botany Side Duplex.
8332 Aug 27, 1986	"	"			<i>etal</i> Maurice E. Rice Jr.	1798	117	49,250	Lot 18 Batiwood Dr North- Heitzig Lakes
8671 Aug 29, 1986	"	"			<i>etd</i> Richard C. Padgett	1798	719	.00	Lot 92 Black Horse Run
8783 Aug 29, 1986	"	"			<i>etd</i> Curtis D. Hallums	1798	719	66,150	Lot 73 Bailey St
8785 Aug 29, 1986	"	"			<i>etd</i> Dennis Nelson Taylor	1798	805	34,300	Lot 197 Del Norte Ests. Shannon Forest.
9236 Sept 3, 1986	"	"			<i>etd</i> David L. Sabas	1798	851	79,000	Lot 77 Shamrock Dr. Sec II
10082 Sept 9, 1986	"	"			<i>etd</i> Joseph W. Renfroe	1799	528	128,250	Lot 70 Holly Tree Plantation Hill Summit.
10150 Sept 10, 1986	"	"			<i>etd</i> Curtis Jenkins Jr.	1800	705	77,770	Lot 14 Pt lot 2 Abernethy Dr Park Charwood Cir.
10286 Sept 10, 1986	"	"			<i>etd</i> H. Rebecca Sims	1800	883	51,250	Lot 37 Chestnutfield Est. - Sec II Cypress
10544 Sept 12, 1986	"	"			<i>etd</i> Charles David Walker	1801	45	40,000	Lot 4 Rope Mt. Road Huntington In mty. see Rem. Bl. 1777 pg. 221
10801 Sept 15, 1986	"	"			<i>etd</i> Dail Jennifer Williams	1801	295	.00	Mty. assigned American Bldg. Mty. Co. Prop. Reg. Fee mty. see Rem. Bl. 1776 pg. 133
10969 Sept 16, 1986	"	"			<i>etd</i> Joseph L. Bethel Jr.	1801	609	58,000	Unit 31-A Tuscan Creek Villas Hwy Lyrille
11761 Sept 22, 1986	"	"			<i>etd</i> Winston M. Sanford	1801	935	39,150	Lot 184 Westwood North Sec. I
11648 Sept 22, 1986	"	"			<i>etd</i> Ethel Louise Smith	1803	70	.00	Lot 74 Old Mill Estates Sec. II Forest Ests.
11674 Sept 22, 1986	"	"			<i>etd</i> Randall O. Zygus	1802	951	40,300	Lot 70 Bradford Dr. South In mty. see Rem. Bl. 1789 pg. 621
									Mty. assigned. Fed. Home Loan Mty. Corp

REVERSE or MORTGAGEE Index to Real Estate Mortgages — Greenville County, S. C.

REG. U. S. PAT. OFFICE *Chas. McCott* County Indexes Since 1888 An Identifying Trade Mark

Open at Proper Tab according to First Letter or Letters of Name and refer to Buff Sub-Index sheet for page reference.

COTT FAMILY NAME INDEX No. 75 © 1949
MADE BY THE COTT INDEX COMPANY, COLUMBUS, OHIO
SOLD BY PHOTO COPY SUPPLY, MAULDIN, S. C.

FILE NUMBER	MORTGAGEES FAMILY NAMES	GIVEN NAMES ABCDEFGH	GIVEN NAMES IJKLMNO	GIVEN NAMES PQRSTUVWXYZ	MORTGAGORS	BOOK	PAGE	Amount	BRIEF DESCRIPTION, LOCATION, ETC. (Not Warranted)
12059 Sept. 24, 1986	Cameron-Brown Co.				William D. Brattabo	1803	577	52,000 ^{.00}	Lot 518 Sugar Creek map & Sec II
12114 Sept. 24, 1986	"				A. Hughes - Corley, Jr.	1803	669	35,500 ^{.00}	Lot 60 "Sherwood Forest"
13534 Oct. 1, 1986	"				Larry E. Watts, et al	1805	797	62,000 ^{.00}	Lot 2440 Bowen Estate - Sec B Brookforest.
13713 Oct. 3, 1986	"				Thomas M. Wiebe	1806	49	39,750 ^{.00}	Lot 18 Woodmont Cir. Corp. for Mtg see REM Book 1774 pg 5
13905 Oct 6, 1986	"				James Heven <i>et al</i>	1806	531		Mtg assign Fed Home Loans Mtg Re record
14111 Oct 7, 1986	"				Effie G. Williamson	1806	604	21,250 ^{.00}	See for mtg see REM Book 1793 pg 108 Pt lot 18 & pt lot 20 Washington
14301 Oct 8, 1986	"				Deborah Lee Herring <i>et al</i>	1806	911	67,750 ^{.00}	Lot 24 Doyles Heights - Selma Sts.
14609 Oct 9, 1986	"				Thomas A. Land <i>et al</i>	1807	325	20,200 ^{.00}	1.13 Acres Dublin Sp. For mtg see REM Bk 1773 pg 105
14638 Oct 10, 1986	"				John R. Wass <i>et al</i>	1807	554		Mtg assign The American Home Mtg Co. For mtg see REM Book 1791 pg 909
14885 Oct 13, 1986	"				Charles Jovner Majell <i>et al</i>	1807	925		Mtg assign American General Mtg Co. # 80-5688 for mtg see REM Bk 1604 pg 471
14878 Oct 13, 1986	"				Daniel J. Duvall <i>et al</i>	1807	897		Release him from Judgment Sale
15101 Oct 14, 1986	"				Edward B. Mendenhall <i>et al</i>	1808	103	90,000 ^{.00}	Lot 6 Summerplace
15715 Oct 17, 1986	"				Randy N. Williams <i>et al</i>	1808	852	49,800 ^{.00}	Lot 9 Sec II
15714 Oct 17, 1986	"				Stephen Dennis Swafford <i>et al</i>	1808	860	45,200 ^{.00}	Lot 14 White Oak Hills Sec I
15939 Oct 20, 1986	"				Charles K. Price <i>et al</i>	1809	124	75,000 ^{.00}	Unit 9-C Woodloch Towne Pt II For mtg see REM Bk 1025 pg 403
16153 Oct 21, 1986	"				Robert J. Williams <i>et al</i>	1809	417		Mtg assign Fed Nat Mtg Assn.

REVERSE or MORTGAGEE Index to Real Estate Mortgages — Greenville County, S. C.

REG. U. S. PAT OFFICE *Chas McCott* County Indexes Since 1888
An Identifying Trade Mark

Open at Proper Tab according to First Letter or Letters of Name and refer to Buff Sub-Index sheet for page reference.

COTT FAMILY NAME INDEX No. 75 © 1949
MADE BY THE COTT INDEX COMPANY, COLUMBUS, OHIO
SOLD BY PHOTO COPY SUPPLY, MAULDIN, S. C.

()

FILE NUMBER	DATE OF RECORD	MORTGAGEES FAMILY NAMES	GIVEN NAMES ABCDEFGH	GIVEN NAMES IJKLMNO	GIVEN NAMES PQRSTUVWXYZ	MORTGAGORS	BOOK	PAGE	Amount	BRIEF DESCRIPTION, LOCATION, ETC. (Not Warranted)
16267	Oct 22, 1986	Cameron- Brown Co.				Eugene C. Robinson <i>et al</i>	1809	646	100.00	Sec B.
17246	Oct 29, 1986	"	"	"		John W. Huff <i>et al</i>	1811	408	57,000	Lot 351 Inglesby Rd Brown Est Gardens
17336	Oct 29, 1986	"	"	"		Martin Smith Keener II <i>et al</i>	1811	521	40,250	Lot 74 Sarrar Dr Sarrar
17545	Oct 30, 1986	"	"	"		Mary W. Dufko	1811	850	46,000	Lot 3 Highlands Terrace
17611	Oct 31, 1986	"	"	"		Michael V. Hamrick <i>et al</i>	1811	993	60,000	pt lots 110+111 Penn St Ests. Sec D
17672	Oct 31, 1986	"	"	"		Larry R. Landuth <i>et al</i>	1812	35	44,300	Lot 464 Pimble Rd Gower Ests. Sec B.
17711	Oct 31, 1986	"	"	"		Thomas L. Mutton, Jr <i>et al</i>	1812	125	47,500	Lot 275 Wembley Rd Gower Gardens.
17724	Oct 31, 1986	"	"	"		Peter F. Weber <i>et al</i>	1812	153	69,500	Lot 24 Shannon Dr McSwain Sec II
18011	Nov 3, 1986	"	"	"		Wendell E. Jones <i>et al</i>	1812	932		Lot 8 = 2.09 Acre Cannon Est. In mtg. on Rem. Bl. 1004 p. 575 mtg. assigned to Mellon Bank, N.A. Inc.
18203	Nov 4, 1986	"	"	"		Richard C. Haynes <i>et al</i>	1813	71	40,750	Lot 102 Sunday Slaps
18362	Nov 4, 1986	"	"	"		Donald W. Morney <i>et al</i>	1813	286	27,600	Lot Hayward St
18317	Nov 4, 1986	"	"	"		Hubert O. Webb <i>et al</i>	1813	372		In mtg. on Rem. Bl. 1101 p. 372 mtg. assign. Security At L. Assn.
"	"	"	"	"		David L. Parrish Jr.	1813	372		In mtg. on Rem. Bl. 1103 p. 431 mtg. assign. Security At L. Assn.
"	"	"	"	"		James Bagwell	1813	372		In mtg. on Rem. Bl. 1104 p. 03 mtg. assign. Security At L. Assn.
"	"	"	"	"		Patrick B. Perry	1813	372		In mtg. on Rem. Bl. 1100 p. 145 mtg. assign. Security At L. Assn.
"	"	"	"	"		Willie Smith, et al	1813	372		In mtg. on Rem. Bl. 1106 p. 269 mtg. assign. Security At L. Assn.

REVERSE or MORTGAGEE Index to Real Estate Mortgages — Greenville County, S. C.

COTT FAMILY NAME INDEX No. 75 © 1949
MADE BY THE COTT INDEX COMPANY, COLUMBUS, OHIO
SOLD BY PHOTO COPY SUPPLY, MAULDIN, S. C.

REG. U. S. PAT. OFFICE *Chas McCott* County Indexes Since 1888
An Identifying Trade Mark

Open at Proper Tab according to First Letter or Letters of Name and refer to Buff Sub-Index sheet for page reference.

FILE NUMBER	MORTGAGEES FAMILY NAMES	GIVEN NAMES ABCDEFGH	GIVEN NAMES IJKLMNO	GIVEN NAMES PQRSTUVWXYZ	MORTGAGORS	BOOK	PAGE	Amount	BRIEF DESCRIPTION, LOCATION, ETC. (Not Warranted)
18317	Cameron- Brown Co.				Kedric E. Jones etd	1813	372		For mtg. see Rem Bl. 1110 pg. 459
Nov. 4, 1986	"				Stanley L. Gibson etd	1813	372		mtg. assigned Security St L Loan
18317	"				Dorothy W. Chappell	1813	372		For mtg. see Rem Bl. 1108 pg. 65
Nov. 4, 1986	"				Victor R. McMullen, etd	1813	372		mtg. assigned Security St L Loan
"	"				H. Rebecca Dixon	1813	371		For mtg. see Rem Bl. 1292 pg. 853
18318	"				Maurice E. Rice, Jr. etd	1814	598		mtg. assigned Security St L Loan
Nov. 4, 1986	"				David N. Copenhagen etd	1814	624	71,700	For mtg. see Rem Bl. 1292 pg. 633
19464	"				Maria Walter Preston, etd	1814	809		mtg. assigned Security St L Loan
Nov. 12, 1986	"				R. Nelson Jutherson	1815	96	51,750	For mtg. see Rem Bl. 1801 pg. 45
19167	"				William G. Wagner etd	1815	921	30,200	mtg. assign Fed Home Loan Mtg Corp
Nov. 11, 1986	"				Robert G. Waits etd	1816	1	38,000	For mtg. see Rem Bl. 1798 pg. 117
19207	"				Devy V. Runion	1816	168		mtg. assign Fed Home Loan Mtg Corp
Nov. 11, 1986	"				Thomas L. Melton, Jr.	1816	656	4,7500	For mtg. see Rem Bl. 1259 pg. 457
19622	"				Mark D. Roman, etd	1816	759	73,000	mtg. assigned City Fed Saving Bank
Nov. 13, 1986	"				Benjamin L. Maynard	1816	929		Lat 60 Devergen Pl. Sec I
20039	"				Richard A. Richardson etd	1817	96	66,400	For mtg. see Rem Bl. 1259 pg. 457
Nov. 17, 1986	"								mtg. assigned City Fed Saving Bank
20171	"								Lat 130 Frederickburg Pa.
Nov. 17, 1986	"								For orig mtg. see REM book 1788 pg. 986
20222	"								Lat 60 Sugar Creek Map 5
Nov. 17, 1986	"								Lat 5 Delta Rd Long Point Area
20650	"								For mtg. see Rem Bl. 1410 pg. 227
Nov. 20, 1986	"								Release lien from Judgment Rec #21-5970
20699	"								For orig mtg. see REM Bl. 1812 pg. 125
Nov. 20, 1986	"								Lat 24 1/2 Swain Garden
20705	"								Lat 236 Devergen Pl. Sec II
Nov. 20, 1986	"								For mtg. see REM Bl. 1794 pg. 176
20885	"								mtg. assign Fed Home Loan Mtg Corp
Nov. 20, 1986	"								For orig mtg. see REM book 1785 pg. 868 & 1787, 910
Nov. 21, 1986	"								Lat 24 1/2 Swain Garden

REVERSE or MORTGAGEE Index to Real Estate Mortgages — Greenville County, S. C.

REG. U. S. PAT. OFFICE *Chas McCotts* County Indexes Since 1888
An Identifying Trade Mark

Open at Proper Tab according to First Letter or Letters of Name and refer to Buff Sub-Index sheet for page reference.

COTT FAMILY NAME INDEX No. 75 © 1949
MADE BY THE COTT INDEX COMPANY, COLUMBUS, OHIO
SOLD BY PHOTO COPY SUPPLY, MAULDIN, S. C.

FILE NUMBER	MORTGAGEES FAMILY NAMES	GIVEN NAMES ABCDEFGHIJ	GIVEN NAMES JKLMNO	GIVEN NAMES PQRSTUVWXYZ	MORTGAGORS	BOOK	PAGE	Amount	BRIEF DESCRIPTION, LOCATION, ETC. (Not Warranted)
21006 Nov 21, 1986	Cameron-Brown	Co.							
21242 Nov 25, 1986	"	"			James D. Jimmo <i>et al</i>	1817	192	22,250	Lot 41 Selma Dr.
21410 Nov 26, 1986	"	"			Alonso Llano <i>et al</i>	1817	613	64,200	Vale Sec II Lot 70 Quince Ave Cedar
21848 Dec 1, 1986	"	"			Leonard W. Piner, Jr. <i>et al</i>	1817	961	84,000	5.60 acres Hammett Rd
22915 Dec 8, 1986	"	"			David W. King <i>et al</i>	1815	121		Orig. In mtg see Rem. Bk. 1776 p. 92 mtg assigned American Gen. mtg.
24380 Dec 10, 1986	"	"			Michael B. Wall <i>et al</i>	Re record 1820	719	31,108	See REM book 1789 p. 993 Lot 6 Myron Dr. Per orig mtg.
24909 Dec 15, 1986	"	"			Timothy W. Toates <i>et al</i>	Re record 1821	137	75,650	Sec VII for orig see REM Bk 1795 p. 112 Lot 342 Cherokee Dr. Botany Woods
26141 Dec 22, 1986	"	"			C. W. Winchester, III a SC Ltd. Pts.	1821	958	39,950	Drove Dr. 1.40 acres Augustus Rd.
25886 Dec 19, 1986	"	"			Westbury Place Associates	✓	✓	✓	86-5075 Furniture - See REM 1824 - pg. 102
25891 Dec 19, 1986	"	"			Joseph R. Michalik <i>et al</i>	1823	566	28,000	See Plantation Dec III B Lot 125 Holly Pl. & Holly
26174 Dec 22, 1986	"	"			Wade H. Crawley <i>et al</i>	1823	614	35,000	Lot 10 Sheffield Forest
26175 Dec 22, 1986	"	"			Westbury Place Associates a S.C. Ltd Pts.	1824	102	5,317,500	Lot East North Street Epton.
26255 Dec 22, 1986	"	"			Westbury Place Associates <i>et al</i>	1824	113		see Rem. Bk. 1824 p. 102 Regulatory Agreement - for mtg.
26178 Dec 22, 1986	"	"			on Scott Clay, <i>et al</i>	1824	211	479,500	Lot 136 Westwood South sec II
26635 Dec 23, 1986	"	"			Westbury Place Associates	1824	121		for mtg. see Rem. Bk. 1824 p. 102 mtg assigned S.C. State Housing Authority
26688 Dec 29, 1986	"	"			Robin Lee Thomas <i>et al</i>	1824	814	38,400	5.00 acres Davis Rd
					John B. Carpenter, Jr. <i>et al</i>	1825	57	53,000	Lot 51, Forest Acres, Sec II

REVERSE or MORTGAGEE Index to Real Estate Mortgages — Greenville County, S. C.

REG. U. S. PAT OFFICE *Chas McCott* County Indexes Since 1888
An Identifying Trade Mark

Open at Proper Tab according to First Letter or Letters of Name and refer to Buff Sub-Index sheet for page reference.

COTT FAMILY NAME INDEX No. 75 © 1949
MADE BY THE COTT INDEX COMPANY, COLUMBUS, OHIO
SOLD BY PHOTO COPY SUPPLY, MAULDIN, S. C.

FILE NUMBER	MORTGAGEES FAMILY NAMES	GIVEN NAMES ABCDEFGH	GIVEN NAMES IJKLMNO	GIVEN NAMES PQRSTUWXYZ	MORTGAGORS	BOOK	PAGE	Amount	BRIEF DESCRIPTION, LOCATION, ETC. (Not Warranted)	
31692	Cameron-Brown	Co.								
Feb 2 1987										
31818										
Feb 3 1987	" "	"			Jenkins L. Richardson ^{etal}	1833	606	70,000	Lot 77 Forestwood Sec 7	
32340	" "	"			Billy R. Chandler ^{etal}	1833	827	80,699	Lots 54 & 55 Augusta Ct.	
Feb 6 1987	" "	"			Albert Vern Bradshaw ^{etal}	1834	851	48,750	Sub. Sec V Lot 417 Aspenwood Dr. Westwood	
32452	" "	"			James Louis Herbert	1835	95		See mtg. on Rem Bl. 1126 pg 09	
Feb 6 1987	" "	"			Jerry A. Lacy ^{etal}	1835	115	70,000	Mtg assigned Bankers Life Co Pine Brook Forest Lot 127 Pine wood Dr	
32504	" "	"			Willie J. Wright	1835	265	38,250	Lot 19 Adewild Ave Adewild	
Feb 9 1987	" "	"			Charles Townes McGill ^{etal}	1836	416		See mtg. on Rem Bl. 1791 pg 909	
32593	" "	"			Charles David William ^{etal}	1836	417		Mtg assigned Gulf Life Ins. Co. See mtg. on Rem Bl. 1772 pg 221	
Feb 9 1987	" "	"			Thomas L. Miller, Jr. ^{etal}	1839	332		Mtg assigned Gulf Life Ins. Co. See mtg. on Rem Bl. 1812 pg 125	
33083	" "	"				1839	332		Mtg assigned Fed Home Loan Mtg. Corp See record 1816 pg 658	
Feb 12 1987	" "	"			David B. King ^{etal}	1839	333		See mtg. on Rem Bl. 1776 pg 92	
33083	" "	"			Harry R. Landreth ^{etal}	1842	219		Mtg assigned Life Casualty Ins. Corp Corp For Mtg on Rem Bl. 1812 pg 35	
Feb 12 1987	" "	"			M. Scott Clay ^{etal}	Remond	1845	996	47,950	Mtg assigned Fed Home Loan Mtg. Sec II Lot 136 Westwood Avails
34579	" "	"			E. Linville Miller ^{etal}	Remond	1851	809	44,050	Mtg on Rem Bl. 1832 pg 658 Lot 68 Casa Roma Ests Sec 09
Feb 25 1987	" "	"			Norman Butler Jr. ^{etal}	1852	420		See mtg. on Rem Bl. 1123 pg 25	
34580	" "	"			Billy H. Howard Jr. ^{etal}	1852	420		Mtg assigned South Boston Savings Bank See mtg. on Rem Bl. 1127 pg 97	
Feb 25 1987	" "	"							Mtg assigned South Boston Savings Bank	

REVERSE or MORTGAGEE Index to Real Estate Mortgages — Greenville County, S. C.

REG. U. S. PAT. OFFICE *Chas. McCott* County Indexes Since 1888 An Identifying Trade Mark


Open at Proper Tab according to First Letter or Letters of Name and refer to Buff Sub-Index sheet for page reference.

COTT FAMILY NAME INDEX No. 75 © 1949
MADE BY THE COTT INDEX COMPANY, COLUMBUS, OHIO
SOLD BY PHOTO COPY SUPPLY, MAULDIN, S. C.

FILE NUMBER	MORTGAGEES FAMILY NAMES	GIVEN NAMES ABCDEFGH	GIVEN NAMES IJKLMNO	GIVEN NAMES PQRSTUVWXYZ	MORTGAGORS	BOOK	PAGE	Amount	BRIEF DESCRIPTION, LOCATION, ETC. (Not Warranted)
43405 Apr. 14, 1987	Cameron-Brown	Longamy			Jimmy J. Atkinson et al	1852	420		For mty. see Rem Bl. 1126 p. 513
'	'	'			Martha Breton	1852	420		mty assigned to South Boston Savings Bank
'	'	'			Walker Roy Miller et al	1852	420		For mty. see Rem Bl. 1177 p. 307
'	'	'			Helen C. Phillip	1852	420		mty. assigned South Boston Savings Bank
'	'	'			Ann Goodlett et al	1852	420		For mty. see Rem Bl. 1177 p. 43
'	'	'			James Earle Baldwin et al	1852	420		mty. assign. South Boston Savings Bank
'	'	'			Robert J. Cater et al	1852	420		For mty. see Rem Bl. 1171 p. 579
'	'	'			Deborah J. Chandler	1853	259	80,699	mty. assign. South Boston Savings Bank
44171 Apr. 12, 1987	"	"			James A. Robbins et al	1853	999		For mty. see Rem Bl. 1171 p. 579
44757 Apr. 21, 1987	'	'			Richard A. Richardson et al	1855	649		mty. assign. South Boston Savings Bank
45665 Apr. 27, 1987	'	'			Leonwood W. Piner, Jr.	1869	185	84,000	For mty. see Rem Bl. 1355 p. 730
55821 June 16, 1987	"	"			Jimmy J. Lindsey	1878	310		mty. assign. South Boston Savings Bank
4308 July 24, 1987	'	'			E. Linville Miller et al	1897	713	44,050	For mty. see Rem Bl. 1788 p. 90
20371 Oct 30, 1987	"	"			Jac G. Gaur et al	1897	739		mty. assign. The Varrell Annuity Corp
20389 Oct 30, 1987	"	"			Gary W. McClain	1900	295		For mty. see Rem Bl. 1772 p. 212
23614 Nov 16, 1987	'	'			Dolores L. Simmons	1900	296		mty. assign. Duff Life Ins. Co.
23615 Nov 16, 1987	'	'							orig see Rem Bl. 1817 p. 961

REVERSE or MORTGAGEE Index to Real Estate Mortgages — Greenville County, S. C.

REG. U. S. PAT. OFFICE *Chas. McCott* County Indexes Since 1888
An Identifying Trade Mark

 Open at Proper Tab according to First Letter or Letters of Name and refer to Buff Sub-Index sheet for page reference.


COTT FAMILY NAME INDEX No. 75 © 1949
MADE BY THE COTT INDEX COMPANY, COLUMBUS, OHIO
SOLD BY PHOTO COPY SUPPLY, MAULDIN, S. C.

()

FILE NUMBER	MORTGAGEES FAMILY NAMES	GIVEN NAMES ABCDEFGHIJ	GIVEN NAMES JKLMNOPQ	GIVEN NAMES RSTUVWXYZ	MORTGAGORS	BOOK	PAGE	Amount	BRIEF DESCRIPTION, LOCATION, ETC. (Not Warranted)	
38283	Cameron-Brown									
Mar 7, 1988										
"						Juanita Tolison	1918	143		Davin Co. 300 Mtg see Bl. 1068 pg 227 Mtg assign Stockton Whalley
"						Richard W. Cook	1918	143		Davin Co. 300 Mtg see Bl. 1069 pg 489 Mtg assign Stockton Whalley
"						Fred C. Pruitt	1918	143		Davin Co. 300 Mtg see Bl. 1092 pg 323 Mtg assign Stockton Whalley
"						Nathaniel A. Paston	1918	143		Davin Co. 300 Mtg see Bl. 1099 pg 291 Mtg assign Stockton Whalley
"						Douglas W. Wilson	1918	143		Davin Co. 300 Mtg see Bl. 1139 pg 93 Mtg assign Stockton Whalley
"						William E. Ginn Jr	1918	143		Davin Co. 300 Mtg see Bl. 1142 pg 545 Mtg assign Stockton Whalley
"						Jimmy Aiken	1918	143		Davin Co. 300 Mtg see Bl. 1153 pg 511 Mtg assign Stockton Whalley
"						John I. Thorne Jr	1918	143		Davin Co. 300 Mtg see Bl. 1168 pg 367 Mtg assign Stockton Whalley
"						John C. Middleton	1918	143		Davin Co. 300 Mtg see Bl. 1186 pg 199 Mtg assign Stockton Whalley
"						Lester McDavid	1918	143		Davin Co. 300 Mtg see Bl. 1193 pg 95 Mtg assign Stockton Whalley
"						William B. Davis	1918	143		Davin Co. 300 Mtg see Bl. 1215 pg 491 Mtg assign Stockton Whalley
"						John A. Bailey	1918	143		Davin Co. 300 Mtg see Bl. 1218 pg 23 Mtg assign Stockton Whalley
"						Alton Ray Sewell	1918	143		Davin Co. 300 Mtg see Bl. 1207 pg 07 Mtg assign Stockton Whalley
"					Willie James Deary	1918	143		Davin Co. 300 Mtg see Bl. 1248 pg 204 Mtg assign Stockton Whalley	
"					James Stuen Madray	1918	143		Davin Co. 300 Mtg see Bl. 1420 pg 812 Mtg assign Stockton Whalley	
"					William Harrington Norbett	1918	143		Davin Co. 300 Mtg see Bl. 1420 pg 823 Mtg assign Stockton Whalley	
"					"	1918	143		& Re record Bl. 1425 pg 247	

REVERSE or MORTGAGEE Index to Real Estate Mortgages — Greenville County, S. C.

REG. U. S. PAT. OFFICE *Chas. McCorkle* County Indexes Since 1888
An Identifying Trade Mark

 Open at Proper Tab according to First Letter or Letters of Name and refer to Buff Sub-Index sheet for page reference.

COTT FAMILY NAME INDEX No. 75 © 1949
MADE BY THE COTT INDEX COMPANY, COLUMBUS, OHIO
SOLD BY PHOTO COPY SUPPLY, MAULDIN, S. C.

FILE NUMBER	MORTGAGEES FAMILY NAMES	GIVEN NAMES ABCDEFGH	GIVEN NAMES IJKLMNO	GIVEN NAMES PQRSTUWXYZ	MORTGAGORS	BOOK	PAGE	Amount	BRIEF DESCRIPTION, LOCATION, ETC. (Not Warranted)			
38283	Cameron-Brown				Arthur Jones Jr.	1918	143		Davie Co. For mts see Bl 1070 p 479 Mtg assign Stockton Wheatley			
Mar 7, 1988								Robert F. Bell	1918	143		Davie Co. For mts see Bl 1092 p 365 Mtg assign Stockton Wheatley
"								Thomas Martin White	1918	143		Davie Co. For mts see Bl 1122 p 427 Mtg assign Stockton Wheatley
"								Landrum Earl Davis	1918	143		Davie Co. For mts see Bl 1152 p 617 Mtg assign Stockton Wheatley
"								James Douglas Swafford	1918	143		Davie Co. For mts see Bl 1148 p 395 Mtg assign Stockton Wheatley
"								Thomas Perry Mellette	1918	143		Davie Co. For mts see Bl 1183 p 383 Mtg assign Stockton Wheatley
"								Prof Stanley Campbell	1918	143		Davie Co. For mts see Bl 1200 p 171 Mtg assign Stockton Wheatley
"								Michael Wayne McCoy	1918	143		Davie Co. For mts see Bl 1218 p 487 Mtg assign Stockton Wheatley
"								W C Roach	1918	143		Davie Co. For mts see Bl 1205 p 267 Mtg assign Stockton Wheatley
"								Leonard C. Sutherland	1918	143		Davie Co. For mts see Bl 1214 p 241 Mtg assign Stockton Wheatley
"								Dunnie H. Wilkins Jr.	1918	143		Davie Co. For mts see Bl 1226 p 621 Mtg assign Stockton Wheatley
"								John K. Payne	1918	143		Davie Co. For mts see Bl 1225 p 628 Mtg assign Stockton Wheatley
"								Melvin Rochester Jr.	1918	143		Davie Co. For mts see Bl 1260 p 535 Mtg assign Stockton Wheatley
"								Arnold E. Mullinax	1918	143		Davie Co. For mts see Bl 1266 p 125 Mtg assign Stockton Wheatley
"								James Calvin Pugh	1918	143		Davie Co. For mts see Bl 1267 p 87 Mtg assign Stockton Wheatley
"								Roy Lawrence Anderson	1918	143		Davie Co. For mts see Bl 1264 p 377 Mtg assign Stockton Wheatley

REVERSE or MORTGAGEE Index to Real Estate Mortgages — Greenville County, S. C.

REG. U. S. PAT. OFFICE *Chas McCott* County Indexes Since 1888 An Identifying Trade Mark

Open at Proper Tab according to First Letter or Letters of Name and refer to Buff Sub-Index sheet for page reference.


COTT FAMILY NAME INDEX No. 75 © 1949
MADE BY THE COTT INDEX COMPANY, COLUMBUS, OHIO
SOLD BY PHOTO COPY SUPPLY, MAULDIN, S. C.

()

FILE NUMBER	DATE OF RECORD	MORTGAGEES FAMILY NAMES	GIVEN NAMES ABCDEFGHIJ	GIVEN NAMES JKLMNO	GIVEN NAMES PQRSTUVWXYZ	MORTGAGORS	BOOK	PAGE	Amount	BRIEF DESCRIPTION, LOCATION, ETC. (Not Warranted)
38284	Mar 7 1988	Cameron- Brown	Co			Bruce Maxwell Schlein et al	1918	141		1 Co. In mtg. see A Em Bk 1281 pg 617 Mtg. assign. Stockton, Whately, Davin
38284	Mar 7 1988	"	"			Cleon N. Bigby et al	1918	141		1 Co. In mtg. see Rem Bk 1294 pg 79 Mtg. assign. Stockton, Whately, Davin
38284	Mar 7 1988	"	"			William P. Cooney et al	1918	141		1 Co. In mtg. see Rem Bk 1295 pg 1 Mtg. assign. Stockton, Whately, Davin
38284	Mar 7 1988	"	"			Ismael Lance Lyons et al	1918	141		1 Co. In mtg. see Rem Bk 1305 pg 765 Mtg. assign. Stockton, Whately, Davin
38284	Mar 7 1988	"	"			Floyd Meredith Burdette et al	1918	141		1 Co. In mtg. see Rem Bk 1352 pg 796 Mtg. assign. Stockton, Whately, Davin
38284	Mar 7 1988	"	"			Larry E. Standridge et al	1918	141		1 Co. In mtg. see Rem Bk 1358 pg 23 Mtg. assign. Stockton, Whately, Davin
"	"	"	"			Jimmy Williams et al	1918	143		1 Co. In mtg. see Bl 1394 pg 135 Mtg. assign. Stockton, Whately, Davin
"	"	"	"			John D. Jones et al	1918	143		Davin & Co. In mtg. see Bl 1366 pg 219 Mtg. assign. Stockton, Whately, Davin
41298	Mar 28 1988	"	"			Garnell Butler et al	1918	143		Davin & Co. In mtg. see Bl 1346 pg 833 Mtg. assign. Stockton, Whately, Davin
45851	April 25 1988	"	"			Jerry J. Kuehne et al	1921	634		In mtg. see Rem Bk 974 pg 309 Release Lien from Judgment Case # 88-209
49034	May 12 1988	"	"			Reginald D. Brewer et al	1927	329		In mtg. see Bk 1455 pg 548 Mtg. assign. First Union Mtg. Cap. # 88-1938 In mtg. see Bl 1574 pg 458
52892	May 31 1988	"	"			Benny E. Bishop et al	1931	616		Release of Lien from Judgment Case In mtg. see Bl 976 pg 389
2653	July 15 1988	"	"			Patrick R. O'Shields et al	1935	865		Mtg. assign. Citi Bank N. W. Ga. Inc. Rel # 88-3588 In mtg. see Bl 1511 pg 657
"	"	"	"			Samuel Lee Redmond et al	1947	06		Release of Lien from Judgment & Release Bl 1526 pg 107
7351	"	"	"			"	1947	06		
Aug 9 1988	"	"	"			Kimberly S. Batson	Re-Record 1952	875	40,450	see Rem BK 1758 pg 413 & Rem BK 1763 pg 675 2.26 ACS Hwy 14 O'Neal TP for orig

REVERSE or MORTGAGEE Index to Real Estate Mortgages — Greenville County, S. C.

REG. U. S. PAT. OFFICE *Chas McCott* County Indexes Since 1888 An Identifying Trade Mark

 Open at Proper Tab according to First Letter or Letters of Name and refer to Buff Sub-Index sheet for page reference.

COTT FAMILY NAME INDEX No. 75 © 1949
MADE BY THE COTT INDEX COMPANY, COLUMBUS, OHIO
SOLD BY PHOTO COPY SUPPLY, MAULDIN, S. C.

FILE NUMBER	MORTGAGEES FAMILY NAMES	GIVEN NAMES ABCDEFGHIJ	GIVEN NAMES JKLMNO	GIVEN NAMES PQRSTUVWXYZ	MORTGAGORS	BOOK	PAGE	Amount	BRIEF DESCRIPTION, LOCATION, ETC. (Not Warranted)
15330 Sept 26, 1988	Cameron- Brown	N/A/a First Union Mtg Corp. Co			Steve L. Hawkins	1962	488		Mtg assign Bancplus Mtg Corp. For Mtg see Bk 1736 ps 19
"	"	"			" "	1962	488		For Mtg see Bk 1712 ps 28
15333 Sept 26, 1988	"	N/A/a First Union Mtg Corp.			Willie H. Preston III ^{et al}	1962	491		Mtg assign Bancplus Mtg Corp. For Mtg see Bk 1765 ps 983
15335 Sept 26, 1988	"	N/A/a First Union Mtg Corp.			Antoinette V. Barger	1962	493		Mtg assign Bancplus Mtg Corp. For Mtg see Bk 1736 ps 625
15331 Sept 26, 1988	"	N/A/a First Union Mtg Corp.			J. Carl Summers	1962	489		Mtg assign to Bancplus Mtg Corp. For Mtg see Bk 1716 ps 142 + Re Record Bk 170 ps 100
15332 Sept 26, 1988	"	N/A/a First Union Mtg Corp.		Independ in Error see colonial mtg co. ^{et al}	Samuel Stidham	1962	490		Mtg assign to Bancplus Mtg Corp. For Mtg see Bk 1719 ps 776
15334 Sept 26, 1988	"	N/A/a First Union Mtg Corp.			Windell Rodgers ^{et al}	1962	492		Mtg assign to Bancplus Mtg Corp.
18138 Oct 12, 1988	"	N/A/a First Union Mtg Corp.			Richard D. Bryan, Jr ^{et al}	1966	181		Mtg assign to Secretary of Housing + Urban Development
17141 17141 19491 Oct 19, 1988	"	N/A/a First Union Mtg Corp.			Dickson M. Reed	1966	181		For Mtg see Bk 1408 ps 903
"	"	"			Timothy M. Reed	1967	568		Release of Lien from Judgment Roll # 88-5413 For Mtg see Bk 1760 ps 977
"	"	"			" " "	1967	568		
19729 Oct 20, 1988	"	N/A/a First Union Mtg Corp.			Donald E. Kamb	1967	838		Release of Lien from Judgment Roll # 88-1524 For Mtg see Bk 1310 ps 199
"	"	"			" "	1967	838		For Mtg see Bk 1760 ps 983
19783 Oct 21, 1988	"	N/A/a First Union Mtg Corp.			William Harvey Scott	1967	898		Mtg assign to Barclay Allen Mtg Corp. For Mtg see Bk 1771 ps 252
19784 Oct 21, 1988	"	N/A/a First Union Mtg Corp.			Douglas C. Keir ^{et al}	1967	899		Mtg assign to Barclay Allen Mtg Corp. For Mtg see Bk 1770 ps 987
19785 Oct 21, 1988	"	N/A/a First Union Mtg Corp.			Zachary Rubin Johnson	1967	900		Mtg assign to Barclay Allen

REVERSE or MORTGAGEE Index to Real Estate Mortgages — Greenville County, S. C.

REG. U. S. PAT. OFFICE *Chas McCorkle* County Indexes Since 1888 An Identifying Trade Mark

Open at Proper Tab according to First Letter or Letters of Name and refer to Buff Sub-Index sheet for page reference.

COTT FAMILY NAME INDEX No. 75 © 1949
MADE BY THE COTT INDEX COMPANY, COLUMBUS, OHIO
SOLD BY PHOTO COPY SUPPLY, MAULDIN, S. C.

()

FILE NUMBER	DATE OF RECORD	MORTGAGEES FAMILY NAMES	GIVEN NAMES ABCDEFGHIJ	GIVEN NAMES KLMNO	GIVEN NAMES PQRSTUVWXYZ	MORTGAGORS	BOOK	PAGE	Amount	BRIEF DESCRIPTION, LOCATION, ETC. (Not Warranted)
	19786 Oct. 21, 1988	Cameron-Brown	N/K/A First Union Mtg. Corp.							
	19787 Oct. 21, 1988	" "	N/K/A First Union Mtg. Corp.			Phillip Westwood Miller, et al	1967	901		Mtg. Corp. For Mtg. see Bk 1792 pg 346 Mtg. Assign to Barclays American
	19788 Oct. 21, 1988	" "	N/K/A First Union Mtg. Corp.			Joseph Conzettino Leone, et al	1967	902		Mtg. Corp. For Mtg. see Bk 1780 pg 182 Mtg. Assign to Barclays American
	19789 Oct. 21, 1988	" "	N/K/A First Union Mtg. Corp.			Thomas M. Webb, et al	1967	903		Mtg. Corp. For Mtg. see Bk 1806 pg 49 Mtg. Assign to Barclays American
	19790 Oct. 21, 1988	" "	N/K/A First Union Mtg. Corp.			Paul S. Michel, et al	1967	904		Mtg. Corp. For Mtg. see Bk 1793 pg 74 Mtg. Assign to Barclays American
	20743 Oct. 23, 1988	" "	" "	" "	" "	William M. Locke, et al	1967	905		Mtg. Corp. For Mtg. see Bk 1791 pg 490 Mtg. Assign to Barclays American
	"	" "	" "	" "	" "	Elizah Oliver, et al	1969	67		Released from judgment Roll # 88-5452 For Mtg. see Bk 1456 pg 887
	"	" "	" "	" "	" "	" "	1969	67		
	21421 Nov 1, 1988	" "	" "	" "	" "	Ozell Robinson, et al	1970	05		
	"	" "	" "	" "	" "	" "	1970	05		Mtg. Assign to Home Savings & America a U. S. Savings Bank For Mtg. see Bk 1002 pg 25
	21429 Nov 1, 1988	" "	" "	" "	" "	Harold & Kalloway, et al	1970	05		Mtg. Assign to Home Savings & America a U. S. Savings Bank For Mtg. see Bk 995 pg 113
	"	" "	" "	" "	" "	" "	1970	05		
	21430 Nov 1, 1988	" "	" "	" "	" "	Jack E. Long, et al	1970	05		Mtg. Assign to Home Savings & America a U. S. Savings Bank For Mtg. see Bk 984 pg 665
	"	" "	" "	" "	" "	" "	1970	05		
	21431 Nov 1, 1988	" "	" "	" "	" "	Hilliard B. Pruitt, et al	1970	05		Mtg. Assign to Home Savings & America a U. S. Savings Bank For Mtg. see Bk 1012 pg 227
	"	" "	" "	" "	" "	" "	1970	05		
						(over)				

REVERSE or MORTGAGEE Index to Real Estate Mortgages — Greenville County, S. C.

REG. U. S. PAT. OFFICE *Chas McCott* County Indexes Since 1888 An Identifying Trade Mark


Open at Proper Tab according to First Letter or Letters of Name and refer to Buff Sub-Index sheet for page reference.

COTT FAMILY NAME INDEX No. 75 © 1949
MADE BY THE COTT INDEX COMPANY, COLUMBUS, OHIO
SOLD BY PHOTO COPY SUPPLY, MAULDIN, S. C.

FILE NUMBER	MORTGAGEES FAMILY NAMES	GIVEN NAMES ABCDEFGH	GIVEN NAMES IJKLMNO	GIVEN NAMES PQRSTUVWXYZ	MORTGAGORS	BOOK	PAGE	Amount	BRIEF DESCRIPTION, LOCATION, ETC. (Not Warranted)
24530 Nov. 18, 1988	Cameron-Brown	Co.			Elvise P. Nash	1973	379		Mtg assigned to Secretary of Housing + Urban Development of Washington, D.C. for mtg see Bk 1118 pg. 153
"	"	"			" "	1973	379		
"	"	"			" "	1973	379		
25350 Nov 23, 1988	"	"			Thomas A. Simpson ^{and}	1974	313		Releasing Lien from Judgment Roll 88-6079 for mtg see Bk 1760 pg 82
"	"	"			" "	1974	313		Chas. Co. for mtg see bk 966 pg 579
27554 Dec. 9, 1988	"	"			Wen Burke	1977	36		Mtg assigned Principal Mutual Life Ins. Co. for mtg see bk 968 pg 389
27555 Dec. 9, 1988	"	"			Donnie W. Cowart	1977	36		Mtg assigned Principal Mutual Life Ins. Co. for mtg see bk 973 pg 467
27556 Dec. 9, 1988	"	"			Clark E. Rice et al	1977	36		Mtg assigned Principal Mutual Life Ins. Co. for mtg see bk 970 pg 475
27557 Dec. 9, 1988	"	"			Daniel H. Bennett et al	1977	36		Mtg assigned Principal Mutual Life Ins. Co. for mtg see bk 969 pg 145
27559 Dec. 9, 1988	"	"			Eleanor Dale Davis	1977	36		Mtg assigned Principal Mutual Life Ins. Co. for mtg see bk 965 pg 145
27560 Dec. 9, 1988	"	"			Charles J. Boling et al	1977	36		Mtg assigned Principal Mutual Life Ins. Co. for mtg see bk 969 pg 233
27561 Dec. 9, 1988	"	"			Bob J. Sams et al	1977	36		Mtg assigned Principal Mutual Life Ins. Co. for mtg see bk 979 pg 647
27563 Dec. 9, 1988	"	"			Robert B. Case et al	1977	36		Mtg assigned Principal Mutual Life Ins. Co. for mtg see bk 981 pg 361
27564 Dec. 9, 1988	"	"			Eugene R. Norman	1977	36		Mtg assigned Principal Mutual Life Ins. Co. for mtg see bk 991 pg 589
27568 Dec. 9, 1988	"	"			John D. Colvin	1977	36		Mtg assigned Principal Mutual Life Ins. Co. for mtg see bk 1007 pg 3
27569 Dec. 9, 1988	"	"			Alan M. Battlett Jr.	1977	36		Mtg assigned Principal Mutual Life Ins. Co. for mtg see bk 1007 pg 3

REVERSE or MORTGAGEE Index to Real Estate Mortgages — Greenville County, S. C.

REG. U. S. PAT OFFICE *Chas McCott* County Indexes Since 1888
An Identifying Trade Mark

 Open at Proper Tab according to First Letter or Letters of Name and refer to Buff Sub-Index sheet for page reference.

COTT FAMILY NAME INDEX No. 75 © 1949
MADE BY THE COTT INDEX COMPANY, COLUMBUS, OHIO
SOLD BY PHOTO COPY SUPPLY, MAULDIN, S. C.

()

FILE NUMBER	MORTGAGEES FAMILY NAMES	GIVEN NAMES ABCDEFGH	GIVEN NAMES IJKLMNO	GIVEN NAMES PQRSTUVWXYZ	MORTGAGORS	BOOK	PAGE	Amount	BRIEF DESCRIPTION, LOCATION, ETC. (Not Warranted)
DATE OF RECORD									
27570 Dec. 9 1988	Cameron-Brown	Co.							
27571 Dec. 9 1988	"	"			Ralph S. Butler et al	1977	36		Mrs. C. For mtg see bk 1001 pg 267 mtg assigned Principal Mutual Life
27572 Dec. 9 1988	"	"			Bobby R. Silver et al	1977	36		Mrs. C. For mtg see bk 1002 pg 403 mtg assigned Principal Mutual Life
27573 Dec. 9 1988	"	"			Norman J. Joswick	1977	36		Mrs. C. For mtg see bk 1012 pg 251 mtg assigned Principal Mutual Life
27574 Dec. 9 1988	"	"			Clyde W. Wright et al	1977	36		Mrs. C. For mtg see bk 1007 pg 433 mtg assigned Principal Mutual Life
27575 Dec. 9 1988	"	"			Billy D. Gill et al	1977	36		Mrs. C. For mtg see bk 1005 pg 587 mtg assigned Principal Mutual Life
27576 Dec. 9 1988	"	"			James W. Peacock Jr.	1977	36		Mrs. C. For mtg see bk 1016 pg 83 mtg assigned Principal Mutual Life
27577 Dec. 9 1988	"	"			Lawrence Aug et al	1977	36		Mrs. C. For mtg see bk 1007 pg 135 mtg assigned Principal Mutual Life
27578 Dec. 9 1988	"	"			James F. Sutherland et al	1977	36		Mrs. C. For mtg see bk 1021 pg 455 mtg assigned Principal Mutual Life
27579 Dec. 9 1988	"	"			Rogelio F. Guerrero	1977	36		Mrs. C. For mtg see bk 1037 pg 207 mtg assigned Principal Mutual Life
27583 Dec. 9 1988	"	"			Harold J. Smith et al	1977	36		Mrs. C. For mtg see bk 1026 pg 205 mtg assigned Principal Mutual Life
27584 Dec. 9 1988	"	"			Richard M. Buckley	1977	36		Mrs. C. For mtg see bk 1059 pg 537 mtg assigned Principal Mutual Life
27585 Dec. 9 1988	"	"			Billy D. Hawks et al	1977	36		Mrs. C. For mtg see bk 1060 pg 639 mtg assigned Principal Mutual Life
27591 Dec. 9 1988	"	"			Buddy J. McPaha et al	1977	36		Mrs. C. For mtg see bk 1099 pg 275 mtg assigned Principal Mutual Life
27594 Dec. 9 1988	"	"			James Hinton Jones	1977	36		Mrs. C. For mtg see bk 947 pg 451 mtg assigned Principal Mutual Life
27595 Dec. 9 1988	"	"			Edwin F. Rudolf	1977	36		Mrs. C. For mtg see bk 980 pg 61 mtg assigned Principal Mutual Life
					Douglas R. Dickerson	1977	36		Mrs. C. For mtg see bk 997 pg 211 mtg assigned Principal Mutual Life

REVERSE or MORTGAGEE Index to Real Estate Mortgages — Greenville County, S. C.

REG. U. S. PAT. OFFICE *Chas McCott* County Indexes Since 1888 An Identifying Trade Mark

Open at Proper Tab according to First Letter or Letters of Name and refer to Buff Sub-Index sheet for page reference.

COTT FAMILY NAME INDEX No. 75 © 1949
MADE BY THE COTT INDEX COMPANY, COLUMBUS, OHIO
SOLD BY PHOTO COPY SUPPLY, MAULDIN, S. C.

FILE NUMBER	MORTGAGEES FAMILY NAMES	GIVEN NAMES ABCDEFGHIJ	GIVEN NAMES KLMNO	GIVEN NAMES PQRSTUWXYZ	MORTGAGORS	BOOK	PAGE	Amount	BRIEF DESCRIPTION, LOCATION, ETC. (Not Warranted)
27596 Dec. 9, 1988	Cameron-Brown	C.			John O. Seaning Total	1977	36		Chs. G. For mty see bk 978 pg 385 mty assigned Principal Mutual Life
27597 Dec. 9, 1988	"	"			John William Marly	1977	36		Chs. G. For mty see bk 998 pg 245 mty assigned Principal Mutual Life
27601 Dec. 9, 1988	"	"			George Allen Blanton et al	1977	36		Chs. G. For mty see bk 1031 pg 609 mty assigned Principal Mutual Life
27602 Dec. 9, 1988	"	"			Cleveland Ray Stone et al	1977	36		Chs. G. For mty see bk 1041 pg 283 mty assigned Principal Mutual Life
27603 Dec. 9, 1988	"	"			Bob Richard James et al	1977	36		Chs. G. For mty see bk 1038 pg 587 mty assigned Principal Mutual Life
27605 Dec. 9, 1988	"	"			Kenneth Lamar Brock	1977	36		Chs. G. For mty see bk 1121 pg 371 mty assigned Principal Mutual Life
27606 Dec. 9, 1988	"	"			Charles Edward Bailey et al	1977	36		Chs. G. For mty see bk 1205 pg 55 mty assigned Principal Mutual Life For mty see bk 1032 ps. 633
28989 Dec. 19, 1988	"	"			Alvin Erwin Kelley et al	1978	636		Mty assigned to Trust Union Mty Corp America S.A. For mty see bk 1000 pg 65
6426 Feb. 14, 1989	"	"			John H. Langley Jr. et al	1988	587		Mty assign Home Savings & F.A. For mty see bk 1044 ps. 135
6436 Feb. 14, 1989	"	"			Charles A. Lee et al	1988	597		Mty assigned to Home Savings & America F.A. For mty see bk 1044 ps. 383
6437 Feb. 14, 1989	"	"			Milton D. Leary et al	1988	598		Mty assigned to Home Savings & America Corp. For mty see bk 1809 pg 124
11499 Mar 17, 1989	"	"			Charles K. Price et al	1994	37		Mty assign Barclay America Mty Corp. For mty see bk 1816 pg 1
11501 Mar 17, 1989	"	"			Robert G. Waits et al	1994	39		Mty assign Barclay America Mty Corp. For mty see bk 1817 pg 192
11502 Mar 17, 1989	"	"			James D. Simms et al	1994	40		Mty assign Barclay America Mty Corp. For mty see bk 1817 pg 613
11503 Mar 17, 1989	"	"			Alexander Lland et al	1994	41		Mty assign Barclay America Mty Corp. For mty see bk 1815 pg 96
11504 Mar 17, 1989	"	"			R Nelson Sutterow et al	1994	42		Mty assign Barclay America Mty

INDIRECT or MORTGAGEE Index to Real Estate Mortgages — Greenville County, S. C.

REG. U. S. PAT. OFFICE *Chas McCott* County Indexes Since 1888
An Identifying Trade Mark

Open at Proper Tab according to First Letter or Letters of Name and refer to Buff Sub-Index sheet for page reference.

COTT FAMILY NAME INDEX No. 75 © 1949
MADE BY THE COTT INDEX COMPANY, COLUMBUS, OHIO
SOLD BY PHOTO COPY SUPPLY, MAULDIN, S. C.

()

FILE NUMBER	MORTGAGEES	GIVEN NAMES	GIVEN NAMES	GIVEN NAMES	MORTGAGORS	BOOK	PAGE	Amount	BRIEF DESCRIPTION, LOCATION, ETC.
DATE OF RECORD	FAMILY NAMES	ABCDEFGH	IJKLMNO	PQRSTUVWXYZ					(Not Warranted)
11505 Mar 17, 1989	Cameron-Brown	n/K/a Dist Union Mtg Corp. Co.			Thomas E. Wheeler ^{et al}	1994	43		Mtg Corp. For Mtg see Bk 1795 pg 214 Mtg assign Barclay American
11506 Mar 17, 1989	"	"	"	"	Dennis Nelson Taylor ^{et al}	1994	44		Mtg Corp. For Mtg see Bk 1798 pg 85 Mtg assign Barclay American
11507 Mar 17, 1989	"	"	"	"	John J. States ^{et al}	1994	45		Mtg Corp. For Mtg see Bk 1796 pg 319 Mtg assign Barclay American
11509 Mar 17, 1989	"	"	"	"	Joseph W. Renfro ^{et al}	1994	47		Mtg Corp. For Mtg see Bk 1800 pg 705 Mtg assign Barclay American
11510 Mar 17, 1989	"	"	"	"	Richard C. Padgett ^{et al}	1994	48		Mtg Corp. For Mtg see Bk 1798 pg 719 Mtg assign Barclay American
11512 Mar 17, 1989	"	"	"	"	Steven K. Roberts ^{et al}	1994	50		Mtg Corp. For Mtg see Bk 1825 pg 800 Mtg assign Barclay American
11520 Mar 17, 1989	"	"	"	"	Eugene C. Robinson ^{et al}	1994	58		Mtg Corp. For Mtg see Bk 1809 pg 646 Mtg assign Barclay American
11521 Mar 17, 1989	"	"	"	"	William D. Wagner ^{et al}	1994	59		Mtg Corp. For Mtg see Bk 1788 pg 986 Mtg assign Barclay American
"	"	"	"	"	"	1994	59		4 Renewal Bk 1815 pg 721
11522 Mar 17, 1989	"	"	"	"	Leewood W. Piner ^{et al}	1994	60		Mtg assign Barclay American Mtg Corp. For Mtg see Bk 1817 pg 941 & Renewal Bk 1869 pg 185
"	"	"	"	"	"	1994	60		Mtg Corp. For Mtg see Bk 1812 pg 153 Mtg assign Barclay American
11523 Mar 17, 1989	"	"	"	"	Peter J. Wehner ^{et al}	1994	61		Corp. For Mtg see Bk 1799 pg 525 Mtg assign Barclay American
11524 Mar 17, 1989	"	"	"	"	David L. Saba ^{et al}	1994	62		Mtg Corp. For Mtg see Bk 1833 pg 581 Mtg assign Barclay American
11527 Mar 17, 1989	"	"	"	"	Jerome Robinson ^{et al}	1994	65		Corp. For Mtg see Bk 1891 pg 408 Mtg assign Barclay American
11496 Mar 17, 1989	"	"	"	"	John W. Huff ^{et al}	1994	34		Mtg Corp. For Mtg see Bk 1866 pg 911 Mtg assign Barclay American
11497 Mar 17, 1989	"	"	"	"	Deborah Zee Herring ^{et al}	1994	35		Mtg assign Barclay American

INDIRECT or MORTGAGEE Index to Real Estate Mortgages — Greenville County, S. C.

REG. U. S. PAT. OFFICE *ChamCott* County Indexes Since 1888 An Identifying Trade Mark

Open at Proper Tab according to First Letter or Letters of Name and refer to Buff Sub-Index sheet for page reference.

COTT FAMILY NAME INDEX No. 75 © 1949
MADE BY THE COTT INDEX COMPANY, COLUMBUS, OHIO
SOLD BY PHOTO COPY SUPPLY, MAULDIN, S. C.

FILE NUMBER	MORTGAGEES FAMILY NAMES	GIVEN NAMES ABCDEFGH	GIVEN NAMES IJKLMNO	GIVEN NAMES PQRSTUVWXYZ	MORTGAGORS	BOOK	PAGE	Amount	BRIEF DESCRIPTION, LOCATION, ETC. (Not Warranted)
11498 Mar 17, 1989	Cameron=Brown	M/A. First Union Mtg Corp.			Thomas A. Rand <i>et al</i>	1994	36		Corp. In Mtg see Bk 1807 pg. 325 Mtg Assign Barclay American Mtg
11500 Mar 17, 1989	"	"	"	"	Martin Smith Keener <i>et al II</i>	1994	38		Corp. In Mtg see Bk 1811 pg. 521 Mtg Assign Barclay American Mtg
11508 Mar 17, 1989	"	"	"	"	Curtis Jenkins, Jr <i>et al</i>	1994	46		Corp. In Mtg see Bk 1800 pg. 883 Mtg Assign Barclay American Mtg
11511 Mar 17, 1989	"	"	"	"	Arthur James Cole <i>et al</i>	1994	49		Corp. In Mtg see Bk 1794 pg. 498 Mtg Assign Barclay American Mtg
11513 Mar 17, 1989	"	"	"	"	Wade Driffith <i>et al</i>	1994	51		Corp. In Mtg see Bk 1782 pg. 696 Mtg Assign Barclay American Mtg
11514 Mar 17, 1989	"	"	"	"	Randy Paul Boes <i>et al</i>	1994	52		Corp. In Mtg see Bk 1833 pg. 323 Mtg Assign Barclay American Mtg
11516 Mar 17, 1989	"	"	"	"	Robin Lee Immen <i>et al</i>	1994	54		Corp. In Mtg see Bk 1824 pg. 814 Mtg Assign Barclay American Mtg
11517 Mar 17, 1989	"	"	"	"	William A. Dickson III	1994	55		Corp. In Mtg see Bk 1771 pg. 442 Mtg Assign Barclay American Mtg
11525 Mar 17, 1989	"	"	"	"	Jerry A. Lacy <i>et al</i>	1994	63		Corp. In Mtg see Bk 1835 pg. 115 Mtg Assign Barclay American Mtg
11526 Mar 17, 1989	"	"	"	"	Deborah J. Chandler <i>et al</i>	1994	64		Mtg Assign Barclay American Mtg Corp. In Mtg see Bk 1833 pg. 827 + Re Record Bk 1853 pg. 259
"	"	"	"	"	"	1994	64		89-714201 Mtg see Bk 1306 pg. 492 Release of Lien from Judgment Rule.
14842 Apr 6, 1989	"	"	"	"	Benny Lee Bivens <i>et al</i>	1998	246		Mtg Assign to Home Savings of America a Nat. Savings Bank In Mtg see Bk 1002 pg. 25
19759 May 8, 1989	"	"	"	"	Odell Robinson	2003	997		
"	"	"	"	"	"	2003	997		
19750 May 8, 1989	"	"	"	"	Hilliard G. Pruitt <i>et al</i>	2003	988		Mtg Assign to Home Savings of America a Nat. Savings Bank. In Mtg see Bk 1012 pg. 227
"	"	"	"	"	"	2003	988		

INDIRECT or MORTGAGEE Index to Real Estate Mortgages — Greenville County, S. C.

REG. U. S. PAT. OFFICE *Chas. McCall* County Indexes Since 1888 An Identifying Trade Mark

Open at Proper Tab according to First Letter or Letters of Name and refer to Buff Sub-Index sheet for page reference.

COTT FAMILY NAME INDEX No. 75 © 1949
MADE BY THE COTT INDEX COMPANY, COLUMBUS, OHIO
SOLD BY PHOTO COPY SUPPLY, MAULDIN, S. C.

()

FILE NUMBER	MORTGAGEES FAMILY NAMES	GIVEN NAMES ABCDEFGHIJ	GIVEN NAMES KLMNO	GIVEN NAMES PQRSTUVWXYZ	MORTGAGORS	BOOK	PAGE	Amount	BRIEF DESCRIPTION, LOCATION, ETC. (Not Warranted)
19751 May 8, 1989	Cameron-Brown	NIKIA	First Union Mtg Corp.		Jack C. Zong ^{et al}	2003	989		Mtg Assign to Home Savings & America a U.S. Savings Bank For Mtg see Bk 984 pg 665
"	"	"	"	"	"	2003	989		Corrective assign
19752 May 8, 1989	"	"	"	"	Harold L. Galloway ^{et al}	2003	990		Corrective assign
25528 June 13, 1989	"	"	"	"	John Harper ^{et al}	2010	581		Combining
25529 June 13, 1989	"	"	"	"	Ulysses A. Gilliam ^{et al}	2010	582		Mtg assign Home Savings Corp. For Mtg see Bk 1477 pg 940
25530 June 13, 1989	"	"	"	"	Eddie Wilton Freeman ^{et al}	2010	583		Mtg assign Barclay America Mtg Corp. For Mtg see Bk 1410 pg 550
25531 June 13, 1989	"	"	"	"	Dennis Drummond	2010	584		Mtg assign Barclay America Mtg Corp. For Mtg see Bk 1476 pg 639
25532 June 13, 1989	"	"	"	"	Gordon E. DeGraw ^{et al}	2010	585		Mtg assign Barclay America Mtg Corp. For Mtg see Bk 1598 pg 896
25533 June 13, 1989	"	"	"	"	Kerry H. DeArmond ^{et al}	2010	586		Mtg assign Barclay America Mtg Corp. For Mtg see Bk 1607 pg 395
25534 June 13, 1989	"	"	"	"	M. Scott Clay ^{et al}	2010	586		Mtg assign Barclay America Mtg Corp. For Mtg see Bk 1747 pg 477 + Record Bk 1760 pg 704
25535 June 13, 1989	"	"	"	"	Edga M. Cook	2010	587		Mtg assign Barclay America Mtg Corp. For Mtg see Bk 1824 pg 211 + Record Bk 1845 pg 996
25536 June 13, 1989	"	"	"	"	David W. Cole	2010	588		Mtg assign Barclay America Mtg Corp. For Mtg see Bk 1604 pg 213
25537 June 13, 1989	"	"	"	"	Michael B. Wall ^{et al}	2010	589		Mtg assign Barclay America Mtg Corp. For Mtg see Bk 1481 pg 613
25538 June 13, 1989	"	"	"	"	Albert Van Bradshaw ^{et al}	2010	590		Mtg assign Barclay America Mtg Corp. For Mtg see Bk 1789 pg 993 + Record Bk 1820 pg 157
						2010	591		Mtg assign Barclay America Mtg Corp. For Mtg see Bk 1834 pg 851

INDIRECT or MORTGAGEE Index to Real Estate Mortgages — Greenville County, S. C.

REG. U. S. PAT. OFFICE *ChemCott* County Indexes Since 1888 An Identifying Trade Mark

 Open at Proper Tab according to First Letter or Letters of Name and refer to Buff Sub-Index sheet for page reference.

COTT FAMILY NAME INDEX No. 75 © 1949
MADE BY THE COTT INDEX COMPANY, COLUMBUS, OHIO
SOLD BY PHOTO COPY SUPPLY, MAULDIN, S. C.

FILE NUMBER DATE OF RECORD	MORTGAGEES FAMILY NAMES	GIVEN NAMES ABCDEFGHIJ	GIVEN NAMES JKLMNO	GIVEN NAMES PQRSTUVWXYZ	MORTGAGORS	BOOK	PAGE	Amount	BRIEF DESCRIPTION, LOCATION, ETC. (Not Warranted)
25541 June 13, 1989	Cameron-Brown	n/Kla Dist Co.	Union Mtg Corp.		et al Joseph J. Buginski	2010	594		Corp. For Mtg see Bk 1410 pg 818 Mtg assign Barclay American Mtg
25543 June 13, 1989	" "	" "	" "	" "	et al Bernie M. Anderson	2010	596		Corp. For Mtg see Bk 1477 pg 461 Mtg assign Barclay American Mtg
25510 June 13, 1989	" "	" "	" "	" "	et al Timothy W. Doster	2010	563		Corp. For Mtg see Bk 1795 pg 722 Re Record Bk 1821 pg 137 Mtg Assign Barclay American / Mtg
25512 June 13, 1989	" "	" "	" "	" "	et al James Wallace Smith	2010	565		Corp. For Mtg see Bk 1411 pg 545 Mtg Assign Barclay American / Mtg
25513 June 13, 1989	" "	" "	" "	" "	et al Scott Maurie Sullivan	2010	566		Corp. For Mtg see Bk 1479 pg 308 Mtg Assign Barclay American / Mtg
25514 June 13, 1989	" "	" "	" "	" "	et al Michael Harold Savage	2010	567		Corp. For Mtg see Bk 1478 pg 807 Mtg Assign Barclay American / Mtg
25515 June 13, 1989	" "	" "	" "	" "	et al Philip C. Sheppard	2010	568		Corp. For Mtg see Bk 1481 pg 881 Mtg Assign Barclay American / Mtg
25516 June 13, 1989	" "	" "	" "	" "	et al Charles E. Rosemond	2010	569		Corp. For Mtg see Bk 1477 pg 723 Mtg Assign Barclay American / Mtg
25517 June 13, 1989	" "	" "	" "	" "	et al Russell A. Pryor	2010	570		Corp. For Mtg see Bk 1410 pg 709 Mtg Assign Barclay American / Mtg
25518 June 13, 1989	" "	" "	" "	" "	et al W. Marcus Newton	2010	571		Corp. For Mtg see Bk 1727 pg 454 Mtg Assign Barclay American / Mtg
25519 June 13, 1989	" "	" "	" "	" "	et al William L. McKinney	2010	572		Corp. For Mtg see Bk 1409 pg 275 Mtg Assign Barclay American / Mtg
25520 June 13, 1989	" "	" "	" "	" "	et al Rodger Z. McCrosky	2010	573		Corp. For Mtg see Bk 1410 pg 584 Mtg Assign Barclay American / Mtg
25521 June 13, 1989	" "	" "	" "	" "	et al James J. Miller, III	2010	574		Corp. For Mtg see Bk 1482 pg 129 Mtg Assign Barclay American / Mtg
25522 June 13, 1989	" "	" "	" "	" "	et al E. Zimville Miller	2010	575		Mtg Assign Barclay American / Mtg
" "	" "	" "	" "	" "	" " "	2010	575		Corp. For Mtg see Bk 1832 pg 658 + Re Record Bk 1851 pg 809 + Re Record Bk 1897 pg 713
25523 June 13, 1989	" "	" "	" "	" "	et al David K King	2010	576		Corp. For Mtg see Bk 1832 pg 365 Mtg Assign Barclay American / Mtg

INDIRECT or MORTGAGEE Index to Real Estate Mortgages — Greenville County, S. C.

3

REG. U. S. PAT. OFFICE *ChemCott* County Indexes Since 1888 An Identifying Trade Mark

Open at Proper Tab according to First Letter or Letters of Name and refer to Buff Sub-Index sheet for page reference.

COTT FAMILY NAME INDEX No. 75 © 1949
MADE BY THE COTT INDEX COMPANY, COLUMBUS, OHIO
SOLD BY PHOTO COPY SUPPLY, HAULDIN, S. C.

()

FILE NUMBER	MORTGAGEES FAMILY NAMES	GIVEN NAMES ABCDEFGHIJ	GIVEN NAMES KLMNO	GIVEN NAMES PQRSTUVWXYZ	MORTGAGORS	BOOK	PAGE	Amount	BRIEF DESCRIPTION, LOCATION, ETC. (Not Warranted)
DATE OF RECORD									
25525 June 13, 1989	Cameron-Brown	N/A First Union Mtg Corp			itd Murphy Johnson, Jr	2010	578		Corp. For Mtg see Bk 1728 ps. 254 Mtg Assign Barclays American/Mtg
25526 June 13, 1989	"	"	"	"	itd Joseph Feighner Johnston	2010	579		Corp. For Mtg see Bk 1480 ps. 266 Mtg Assign Barclays American/Mtg
25527 June 13, 1989	"	"	"	"	Richard W. Houck	2010	580		Corp. For Mtg see Bk 1411 ps. 549 Mtg Assign Barclays American/Mtg
25539 June 13, 1989	"	"	"	"	itd Charles M. Baker	2010	592		Corp. For Mtg see Bk 1613 ps. 850 Mtg Assign Barclays American/Mtg
26869 June 20, 1989	"	"	"	"	itd Phillip J. Grant	2012	028		89-2104 For Mtg see Bk 1273 ps. 463 Release of Lien from Judgment Roll
29747 July 10, 1989	"	"	"	"	William E. Drumann	2015	401		Two 1/2 Mtg see Bk 1014 ps. 377 Mtg assign Citi Bank N.A. as
37817 Aug 24, 1989	"	"	"	"	itd Alexander Kate Sumner	2024	391		89-4028 For Mtg see Bk 1458 ps. 290 Release of Lien from Judgment Roll
43108 Sept. 26, 1989	"	"	"	"	itd Walter A. Gilliam	2030	325		Mtg see Bk 1104 pg. 205 Mtg Assign Security A + Z Assoc For
43120 Sept. 26, 1989	"	"	"	"	James J. Glenn	2030	325		For Mtg see Bk 1106 ps. 395 Mtg Assign Security A + Z Assoc
43119 Sept. 26, 1989	"	"	"	"	Walter Rodell Phillip Jr	2030	325		For Mtg see Bk 1108 ps. 211 Mtg Assign Security A + Z Assoc
43121 Sept. 26, 1989	"	"	"	"	itd Donald Ray Smith	2030	325		For Mtg see Bk 1127 ps. 37 Mtg Assign Security A + Z Assoc
43122 Sept. 26, 1989	"	"	"	"	itd Thomas Edward Olson	2030	325		For Mtg see Bk 1293 ps. 133 Mtg Assign Security A + Z Assoc
50133 Nov 6, 1989	"	"	"	"	itd Henry O. Conducy Jr	2038	879		Corp. For Mtg see Bk 1465 ps. 287 Mtg assign First Union Mtg
57002 Nov 10, 1989	"	"	"	"	George Stanley Harding	2039	782		For Mtg see Bk 1288 ps. 321 Mtg assign Bankers Life Co.
53101 Nov 27, 1989	"	"	"	"	itd P. Alan Schmuck	2042	178		89-4987 For Mtg see Bk 1514 ps. 88 Release of Lien from Judgment Roll

