

INDIRECT or MORTGAGEE Index to Real Estate Mortgages — Greenville County, S. C.

Open at Proper Tab according to First Letter or Letters of Name and refer to Buff Sub-Index sheet for page reference.

(A)

FILE NUMBER DATE OF RECORD	MORTGAGEES FAMILY NAMES	GIVEN NAMES ABCDEFGHIJ	GIVEN NAMES KLMNO	GIVEN NAMES PQRSTUVWXYZ	MORTGAGORS	BOOK	PAGE	Amount	BRIEF DESCRIPTION, LOCATION, ETC. (Not Warranted)
21923 Jan 13, 1984	C & S			Services, Inc. Real Estate	Alfred Mettler, et al	mtg. assign 1643	772	72,000	Sec. III Austin Sp. Lot 83 Holly Tree Plantation
22912 Jan 24, 1984	"			" "	Kenneth I. Sewell	mtg. assign 1645	100	38,000	Lot 80 Windsor Park
23654 Jan 31, 1984	"			" "	Claudio Scarano et al	1646	170	65,000	Lot East Earle St.
23808 Feb 1, 1984	"			" "	Claudio Scarano et al	1646	260		For mtg. see Rem Bd. 1646 pg. 170 mtg. assigned to C & S Real Estate
24061 Feb 3, 1984	"			" "	Kenneth I. Sewell	Re-record 1646	666	38,000	see REM Bd 1645 pg. 100 Lot 80 Windsor Park, 2nd
24280 Feb 7, 1984	"			" "	Alfred Mettler, et al	Re-record 1646	969	72,000	Lot 83 Holly Tree Plantation Sec.
"	"			" "	" "	Re-record 1646	969		III Austin Sp. For orig see REM Bd 1643 pg. 772
26525 Feb 25, 1984	"			" "	J. Alexander Becker et al	1649	878	105,200	Lot 17 Sleepy Hollow
26597 Feb 29, 1984	"			" "	J. Alexander Becker et al	1649	885		For mtg. see Rem Bd. 1649 pg. 878 mtg. assign. C & S Nat'l Bank of S.C.
27245 Mar 6, 1984	"			" "	Eric Martin Welt et al	mtg. assign 1650	881	80,550	"Cherry Grove" Sec. 2 Pt. lot 40 Western Place
29412 Mar 23, 1984	"			" "	Claudio Scarano et al	1653	506		Inc for mtg. see REM Bd 1646 pg. 170 mtg. assigned to C & S Real Estate
29411 Mar 23, 1984	"			" "	Claudio Scarano et al	1653	507		For mtg. see Rem Bd. 1646 pg. 170 mtg. assigned to Fed. Nat'l Mtg. Assn.
29533 Mar 26, 1984	"			" "	Norman O. Janner	1653	689	58,800	Lot 71 Payne C. Ivonvale Forest
30147 Mar 29, 1984	"			" "	Alfred Mettler, et al	1654	424		mtg. assigned to Fed. Nat'l Mtg. Assn. the mtg. see REM Bd. 1643 pg. 772 & re-record Bd. 1646 pg. 969
30193 Mar 30, 1984	"			" "	William H. Sharp et al	1654	521	30,000	Sec. 2 Lot 33 Pinebrook Forest

INDIRECT or MORTGAGEE Index to Real Estate Mortgages — Greenville County, S. C.

()
 Open at Proper Tab according to First Letter or Letters of Name and refer to Buff Sub-Index sheet for page reference.

FILE NUMBER DATE OF RECORD	MORTGAGEES FAMILY NAMES	GIVEN NAMES ABCDEFGHIJ	GIVEN NAMES JKLMNO	GIVEN NAMES PQRSTUVWXYZ	MORTGAGORS	BOOK	PAGE	Amount	BRIEF DESCRIPTION, LOCATION, ETC. (Not Warranted)
30945 Apr. 4, 1984	C&S			Jervis, Inc. Real Estate	J. Alexander Becker et al	1655	732		Mtg. Assigned to C & S Real Estate Services, Inc. - for Mtg. see Rem Bk. 1645 pg. 878
30945 Apr. 4, 1984	"			"	J. Alexander Becker et al	1655	732		for mtg. see Rem Bk. 1649 pg. 878
32868 Apr. 20, 1984	"			"	William H. Sharp et al	1658	345		Mtg. assigned Fed Nat'l Mtg. Assn. for mtg. see Rem Bk. 1654 pg. 530
33445 Apr. 26, 1984	"			" "	Norman O. Tanner	Re-Record		.00	Mtg. assigned to Fed. Nat'l Mtg. Assn. Forest Sec. 2 Inorganic Wash 1653 Pg. 687
34713 May 4, 1984	"			" "	Betty Clute Burns	1661	157	58,400	Lot 71 Pinyon Rd. Wooddale Green
36278 May 17, 1984	"			" "	Randy L. Winkler et al	1663	212	40,000	Lot 137 Sec. 3 Wellington
39687 June 11, 1984	"			" "	Eric Martin Webb	1667	225	79,600	Coynette Sec II S. 11th Lot 352 Lakewood Dr.
39122 June 11, 1984	"			" "	Randy L. Winkler, et al	1667	230		for mtg. see Rem Bk. 1650 Pg. 881 Release lot 40 Carter's Grove Sec. II
40518 June 22, 1984	"			" "	Jessamy Clifton Rogers	1668	955	25,000	Bank for mtg. see Rem Bk. 1663 Pg. 212 Mtg. assigned Midwest Fed Savings
732 July 6, 1984	"			" "	Kay O. Spivey	1671	547	180,000	Sec. 2 Peachtree Terrace Lot 91 Rosewood Circle
883 July 9, 1984	"			" "	Kay O. Spivey	1671	708		Lot 3 Southland Ave. for mtg. see Rem Bk. 1671 Pg. 547
1651 July 16, 1984	"			" "	Reddick Ackerman, et al	1672	684	58,000	Mtg. assigned C & S Nat'l Bank of S.C. "Henderson Forest" Lot 26 Dehleglen Ave.
2110 July 19, 1984	"			" "	Kay O. Spivey	1673	323	180,000	Lot 3 Southland Ave.
2429 July 23, 1984	"			" "	Alfred Mettler, et al	Re-Record		.00	Lot 83 Holly Tree Plantation Sec II
"	"			" "	" " "	1673	807	72,000	Austin Sp. for original Rem Bk. 1643 Pg. 772, Re-Record Bk. 1646 Pg. 969
"	"			" "	" " "	Re-Record		.00	
"	"			" "	" " "	1673	807		

INDIRECT or MORTGAGEE Index to Real Estate Mortgages — Greenville County, S. C.

Open at Proper Tab according to First Letter or Letters of Name and refer to Buff Sub-Index sheet for page reference.

(B)

FILE NUMBER DATE OF RECORD	MORTGAGEES FAMILY NAMES	GIVEN NAMES ABCDEFGH	GIVEN NAMES IJKLMNO	GIVEN NAMES PQRSTUVWXYZ	MORTGAGORS	BOOK	PAGE	Amount	BRIEF DESCRIPTION, LOCATION, ETC. (Not Warranted)
2442 July 23, 1984	C&S			Services, adv. Real Estate	Alfred Mettler, et al	1673	815		mtg. assigned C & S Nat'l Bldg of U.C. - for mtg. see Rem Bk. 1643 pg. 772 Re-record 1646 pg. 969 & re-record 1673 pg. 807
				" "	" "	1673	815		
2443 July 23, 1984	"			" "	Alfred Mettler, et al	1673	816		mtg. re-assigned C & S Real Estate Services, adv. - for mtg. see Rem Bk. 1643 pg. 772 - re-record 1646 pg. 969 & re-record 1673 pg. 807
				" "	" "	1673	816		
2443 July 23, 1984	"			" "	Alfred Mettler, et al	1673	817		mtg. assigned C & S Nat'l Bldg for mtg. see Rem Bk. 1643 pg. 772 & re-record 1646 pg. 969 & re-record 1673 pg. 807
				" "	" "	1673	817		
				" "	" "	1673	817		
2444 July 23, 1984	"			" "	Alfred Mettler, et al	1673	806		mtg. assigned C & S Real Estate Services for mtg. see Rem Bk. 1643 pg. 772 re-record 1646 pg. 969 & re-record 1673 pg. 807
				" "	" "	1673	806		
				" "	" "	1673	806		
2669 July 25, 1984	"			" "	Nancy L. Pruitt	1674	89	50,000	pt lots 9 & 10 Hanatensah
2708 July 25, 1984	"			" "	et al Robert William Catter	1674	140	68,900	Brookwood lots 26 & 27 Brookwood Dr.
3087 July 27, 1984	"			" "	et al James Kenyon Lewis	1674	824	228,000	are "Schubert" at Cleveland lot 3 on Cleveland St. & Crescent
3101 July 27, 1984	"			" "	et al James Kenyon Lewis	1674	920		for mtg. see Rem Bk. 1674 pg. 824 mtg. assign. C & S Nat'l Bldg. 7.11.
3233 July 30, 1984	"			" "	Randall M. Kay	1374	980	61,700	unit 31-A Sugar Creek Hills N.P.

(over)

INDIRECT or MORTGAGEE Index to Real Estate Mortgages — Greenville County, S. C.

()

Open at Proper Tab according to First Letter or Letters of Name and refer to Buff Sub-Index sheet for page reference.

FILE NUMBER DATE OF RECORD	MORTGAGEES FAMILY NAMES	GIVEN NAMES ABCDEFGHIJ	GIVEN NAMES JKLMNO	GIVEN NAMES PQRSTUVWXYZ	MORTGAGORS	BOOK	PAGE	Amount	BRIEF DESCRIPTION, LOCATION, ETC. (Not Warranted)
3203 July 30, 1984	C & S			Service, Inc. Real Estate	Randall G. McKay	1674	987		S.C. for Mtg. du REm Blk 1674 pg 980 Mtg. assigned C & S Nat'l Bank of
3479 Aug 1, 1984	"			" "	Robert M. Jakobe et al	1675	377	93,000	Lot 86 Silverleaf Sec 1A Mtg. assign
4216 Aug 7, 1984	"			" "	Gerald Beaumont	1676	527	81,000	"Spring Forest Estate" Lot 28 Spring Forest Dr. Mtg. assign
4279 Aug 8, 1984	"			" "	Richard Kelly Wagner	1676	581	25,000	Zone " Lot 20 Woodfield - Glenwood
4627 Aug 10, 1984	"			" "	Christine M. Newton	1676	977	25,170	Paris Mt. 2p also Per. Imp. Lot 44 Buncrana Park
5409 Aug 20, 1984	"			" "	James R. Clardy, Jr.	1678	116	35,290	Woodville Hqts. also Personal Prop Lot 1 Pendleton St. Sec B
5570 Aug 21, 1984	"			" "	Alan D. Lamprey et al	1678	252	33,100	Mtg. Village South Lot 57 Liberty St. Piedmont
5927 Aug 23, 1984	"			" "	Nancy L. Pruitt	1678	379		Corp. for Mtg. du REm Blk 1674 pg. 89 Mtg. assigned Fed Home Loan Mtg.
6050 Aug 24, 1984	"			" "	Scott L. Morrison et al	1678	856	62,200	Verdin Est. Lot 27 Fernside Dr.
6051 Aug 24, 1984	"			" "	Scott L. Morrison et al	1678	862		for Mtg. du REm Blk 1678 pg. 856 Mtg. assign C & S Nat'l Bk. of S.C.
6760 Aug 30, 1984	"			" "	Arthur Bill Ackerman et al	1679	816		for Mtg. du REm Blk 1672 pg. 684 Mtg. assign C & S Nat'l Bk. of S.C.
7226 Sept 4, 1984	"			" "	Alan D. Ramprey et al	1680	308		for Mtg. see Rem BK 1678 pg 252 Mtg assign Lincoln Service Corp
7394 Sept 5, 1984	"			" "	David Ronald Meeks et al	1680	519	74,480	Lot 69, Hammett Rd, River View orig. REm Blk 1675 pg 377
8241 Sept 13, 1984	"			" "	Robert M. Jakobe, et al	1681	555	93,000	Lot 86 Silverleaf Sec. I A for Re-Record
8490 Sept 17, 1984	"			" "	James Kenyon Lewis et al	1681	833	228,000	Lot 3 Cor. Cleveland St & Crescent Ave Schubert at Cleveland. For orig see REm Blk 1674 pg 824
"	"			" "	" " "	1681	833		Re-Record

INDIRECT or MORTGAGEE Index to Real Estate Mortgages — Greenville County, S. C.

()
 Open at Proper Tab according to First Letter or Letters of Name and refer to Buff Sub-Index sheet for page reference.

(C)

FILE NUMBER DATE OF RECORD	MORTGAGEES FAMILY NAMES	GIVEN NAMES ABCDEFGH	GIVEN NAMES IJKLMNO	GIVEN NAMES PQRSTUVWXYZ	MORTGAGORS	BOOK	PAGE	Amount	BRIEF DESCRIPTION, LOCATION, ETC. (Not Warranted)
8544 Sept. 17, 1984	C & S			Division Pro. Real Estate Services, Inc.	etal James R. Clardy, Sr.	Re-record 1689	864	35,290	Sec. 2 Franix see REM BK 1681 Pg 864 Lot 1 Pendleton St Woodville Hgts for mtg see REM BK 1680 pg 519
8778 Sept 19, 1984	"			Real Estate Services, Inc.	etal Louis Ronald Meeks	1682	114		Mtg assigned to Lincoln Service Corp. Gray Fox Run Sec. I
12443 Oct. 25, 1984	"			Real Estate Services, Inc.	etal William O. Junker, III	1686	820	52,900	Lot 116 Gray Fox Square, Chestnut Hill
13052 Oct 31, 1984	"			" "	Larry Scott McGee, etal	1687	552	40,250	Lot 106 Chipley Ln. In mtg. see REM BK 1687 Pg 552
13094 Oct. 31, 1984	"			" "	Larry Scott McGee etal	1687	559		Mtg assigned S.C. State Housing Auth. Sec. I P.U.D.
13418 Nov. 1, 1984	"			" "	Joseph H. Kaiser Jr.	1688	51	110,000	Lot 18 1200 Pelham Ph. I In mtg. see REM BK 1688 Pg 51
13432 Nov. 1, 1984	"			" "	Joseph H. Kaiser, Jr.	1688	58		Mtg. assigned C + S Nat'l Bank of S.C. Corp. for Mtg. see REM BK 1686 Pg. 820
14412 Nov 12, 1984	"			" "	William O. Junker III, etal	1689	311		Mtg. assigned Federal Home Loan Mtg. Corp. " "
14759 Nov 15, 1984	"			" "	David L. Earnest etal	1689	858	64,000	Lot 22 Holland Rd "Hilden Ph. I. In mtg. see REM BK 1689 Pg 858
14770 Nov. 15, 1984	"			" "	David L. Earnest, etal	1689	864		Mtg. assigned Citizens + Sav Nat'l Bank
15177 Nov 19, 1984	"			" "	John Alfred Dalton, etal	1690	399	105,600	Lot 34 Summerplace In mtg. see REM BK 1690 Pg 399
15244 Nov. 19, 1984	"			" "	John Alfred Dalton, etal	1690	405		Mtg. assigned C + S Nat'l Bank of S.C.
15796 Nov 26, 1984	"			" "	Ray O. Spivey	Re-record 1691	195	180,000	Lot 3 Southland Ave, for orig mtg see REM BK 1671 Pg. 547, for re-record see REM BK 1673 Pg. 323
"	"			" "	" "	Re-record 1691	195		Sec. I for orig mtg see REM BK 1689 Pg 51
17320 Dec 7, 1984	"			" "	Joseph H. Kaiser.	Re-record 1693	285	110,000	Lot 18 1200 Pelham Ph. I "Dove Lake"
17490 Dec. 10, 1984	"			" "	John W. Baucum etal	1693	504	33,000	Lot 176 Rockrose Rd.


INDIRECT or MORTGAGEE Index to Real Estate Mortgages — Greenville County, S. C.

Open at Proper Tab according to First Letter or Letters of Name and refer to Buff Sub-Index sheet for page reference.

FILE NUMBER DATE OF RECORD	MORTGAGEES FAMILY NAMES	GIVEN NAMES ABCDEFGHIJ	GIVEN NAMES IJKLMNOP	GIVEN NAMES QRSTUVWXYZ	MORTGAGORS	BOOK	PAGE	Amount	BRIEF DESCRIPTION, LOCATION, ETC. (Not Warranted)
17474 Dec. 10, 1984 18353	G & S			<i>Provincer, Inc. Real Estate</i>	<i>John W. Paucum, et al</i>	1693	508		<i>The mty. de l'imp. Ch. 1693 pg. 504 Mty. assigned to Fed. Home Loan Mty. Corp</i>
Dec. 18, 1984 18512	"			" "	<i>Randall J M E Kay</i>	1694	917		<i>For mty. see REM Bk 1674 Pg 980 Mty. assigned Perpetual Bldg Assoc.</i>
Dec. 19, 1984 19255	"			" "	<i>Scott L. Morrison, et al</i>	1685	38		<i>For mty. see REM Bk 1678 pg. 856 Mty. assign. Perpetual S + L. Assoc.</i>
Dec. 28, 1984 19311	"			" "	<i>Dale L. Morgan, et al</i>	1696	207	81,700 ^{.00}	<i>Lot 4 Bethel Rd. Bethel Hgts.</i>
Dec. 28, 1984 20021	"			" "	<i>Dale L. Morgan, et al</i>	1696	213		<i>For mty. see REM Bk 1696 pg. 207 Mty. assign. C + S not 2 Bk. of S.C.</i>
Jan 4, 1985 20033	"			" "	<i>Edward S. Little, et al</i>	1697	224	42,000 ^{.00}	<i>Cherokee Park Lot 17 Conestee Ave. North</i>
Jan 4, 1985	"			" "	<i>Edward S. Little, et al</i>	1697	228		<i>Mty. assigned to Fed. Home Loan</i>
	"			" "	" "	1697	228		<i>Mty. Corp. - for mty. see REM Bk. 1697 pg. 224</i>
20176 Jan 7, 1985 20772	"			" "	<i>William P. Vaughn, Jr. et al</i>	1697	387	68,000 ^{.00}	<i>"Brook Street Sect" Lot 74 Pine Wood dr. Pine</i>
Jan 14, 1985 21249	"			" "	<i>Wayne E. Frantzy, et al</i>	1698	99	31,140 ^{.00}	<i>Lot 1 Forest View.</i>
Jan 17, 1985 21288	"			" "	<i>Edward S. Little, et al</i>	Re-Record 1698	623	42,000 ^{.00}	<i>For Orig. see REM Bk 1697 pg. 224 Lot 17 N. Cherokee Park</i>
Jan 17, 1985	"			" "	<i>Edward S. Little, et al</i>	Re-Record 1698	627		<i>Mty. assigned Fed. Home Loan Mty. Corp</i>
	"			" "	" "	Re-Record 1698	627		<i>For mty. see REM Bk 1697 pg. 224 Re-Record 1698 pg 623</i>
22738 Feb 1, 1985 23672	"			" "	<i>Randy L. Winken, et al</i>	1700	716		<i>For mty. see REM Bk 1663 pg. 212 Mty. assigned Met. Fed. Bank 758</i>
Feb 11, 1985	"			" "	<i>Joseph H. Kaeser</i>	1701	625		<i>Mty. assigned C + D North Bank of S.C.</i>
"	"			" "	" "	Re-Record 1701	625		<i>For mty. see REM Bk 1688 pg 501</i>
"	"			" "	" "	Re-Record 1701	625		<i>Re Record Bk 1683 Pg 285</i>

INDIRECT or MORTGAGEE Index to Real Estate Mortgages — Greenville County, S. C.

REG. U. S. PAT. OFFICE *Chas. McCall* County Indexes Since 1888 An Identifying Trade Mark

 Open at Proper Tab according to First Letter or Letters of Name and refer to Buff Sub-Index sheet for page reference.


COTT FAMILY NAME INDEX No. 75 © 1949
MADE BY THE COTT INDEX COMPANY, COLUMBUS, OHIO
SOLD BY WALKER, EVANS & COGSWELL CO., CHARLESTON, S.C.

(9)

FILE NUMBER DATE OF RECORD	MORTGAGEES FAMILY NAMES	GIVEN NAMES ABCDEFGHIJ	GIVEN NAMES JKLMNOPQ	GIVEN NAMES RSTUVWXYZ	MORTGAGORS	BOOK	PAGE	Amount	BRIEF DESCRIPTION, LOCATION, ETC. (Not Warranted)
23762 Feb. 12, 1985	C & S			<i>Seukies Mc. Real Estate</i>	<i>Breck Starnes Colton</i>	1701	797	56,000	<i>Lot 116 Cantrake I</i>
24219 Feb. 18, 1985	"			" "	<i>William P. Vaughn, Jr.</i>	1702	428	68,000	<i>Lot 74 Pine Wood Dr. Pine Brook</i>
24341 Feb. 19, 1985	"			" "	<i>Andrew W. Starks, et al</i>	1702	490	100,800	<i>Tru. Plantation Ph III Sec II Lot 107 Briarwood Dr. Holly</i>
25390 Feb. 28, 1985	"			" "	<i>William L. Willis et al</i>	1703	753	94,000	<i>Lot 13 Ashwick Lane "Ashwick"</i>
25741 Mar. 1, 1985	"			" "	<i>Rachel C. Chapman</i>	1704	290	20,900	<i>Lot 129 East Lynne add.</i>
28051 Mar. 25, 1985	"			" "	<i>Donald P. West et al</i>	1707	48	40,060	<i>McDonald St North Hill Pd. lot 39 Br. Remont St. &</i>
28362 Mar. 26, 1985	"			" "	<i>David W. Garrison</i>	1707	458	122,050	<i>Lot 7 Paris Pointe</i>
28376 Mar. 26, 1985	"			" "	<i>David W. Garrison</i>	1707	462		<i>for mtg. see Rem. Bd. 1707 pg. 458 Mtg. assigned to Trust Mtg. Co.</i>
28283 Mar. 26, 1985	"			" "	<i>Robert M. Jakob et al</i>	1707	325		<i>Mtg. assigned to Landmark Saving Assoc. - for mtg. & assign see Rem Bd 1675 pg. 377 & record Bd 1681 pg. 505</i>
29511 Apr. 3, 1985	"			" "	<i>Kenneth T. Adwell</i>	1709	121		<i>Assumption Agre. with Release for mtg. & assign see Rem Bd 1645 pg 100 & record Bd 1646 pg 666</i>
30476 Apr. 11, 1985	"			" "	<i>Andrew W. Starks et al</i>	1710	366	100,800	<i>Lot 107 Briarwood Dr. Holly</i>
31587 Apr. 22, 1985	"	<i>Indexed in error</i>	<i>see CR 8</i>	<i>Seize J.C.U.</i>	<i>Michael J. Cromer, et al</i>	1711	451	30,000	<i>Tru Ph III Sec II - for mtg. assign see Rem Bd. 1702 pg 450 Mauldin</i>
36122 May 29, 1985	"			" "	<i>David L. Earnest, et al</i>	1717	430		<i>for mtg. see Rem Bd 1649 pg 858 Mtg. assigned Landmark - savings assoc.</i>

INDIRECT or MORTGAGEE Index to Real Estate Mortgages — Greenville County, S. C.

REG. U. S. PAT. OFFICE *Chester McCott* County Indexes Since 1888 An Identifying Trade Mark

 Open at Proper Tab according to First Letter or Letters of Name and refer to Buff Sub-Index sheet for page reference.

COTT FAMILY NAME INDEX No. 75 © 1949
MADE BY THE COTT INDEX COMPANY, COLUMBUS, OHIO
SOLD BY WALKER, EVANS & COGSWELL CO., CHARLESTON, S.C.

FILE NUMBER DATE OF RECORD	MORTGAGEES FAMILY NAMES	GIVEN NAMES ABCDEFGHIJ	GIVEN NAMES JKLMNO	GIVEN NAMES PQRSTUVWXYZ	MORTGAGORS	BOOK	PAGE	Amount	BRIEF DESCRIPTION, LOCATION, ETC. (Not Warranted)
36521 May 31, 1985 121	C & S			<i>Real Estate</i>	Kenneth Jones, et al	1718	31	20,100	Lot 12 Snow St. Etc. Sec. 4
July 1, 1985 262	"			"	Kenneth A. Halseberg et al	1723	107	52,500	Lot 100 Ash North Rd. Ash North
July 1, 1985 506	"			"	Kenneth A. Halseberg et al	1723	320		In mtg. see REM 132 1723 Pg 107 Mtg. assigned C & S Nat'l Bank of S.C.
July 2, 1985 1542	"			"	Gerald Beaumont, et al	1723	709		In mtg. see REM 132 1723 Pg 107 Mtg. assigned Asheville Fed. S & L Assoc.
July 15, 1985 3208	"			"	Scott M. Christopher et al	1725	94	53,760	Lot 5 Sevier Street Stonewall Co. Sec 4
July 29, 1985 3145	"			"	B. Chris Zurner et al	1727	147	57,950	Lot 29 & 30 Summit St. In mtg. see REM 132 1727 Pg 147
July 29, 1985 3696	"			"	B. Chris Zurner et al	1727	153		Mtg. assigned C & S Nat'l Bank of S.C.
Aug 1, 1985 3813	"			"	Harold L. Messenger et al	1727	782	72,300	Lot 58 Northwood Sec III In mtg. see REM 132 1727 Pg 782
Aug 1, 1985 4422	"			"	Harold Messenger et al	1727	788		Mtg. assign. C & S Nat'l Bank of S.C.
Aug 6, 1985 4420	"			"	Burt Stratton Eldridge et al	1728	873	89,250	Lot 14 Riverside Dr. Mandell Bank of S.C. In mtg. see REM 132 1728 Pg 873
Aug 6, 1985 5119	"			"	Burt Stratton Eldridge et al	1728	872		Mtg. assigned Citizens & Southern Nat'l In mtg. see REM 132 1718 Pg 51
Aug 13, 1985 5533	"			"	Kenneth Jones et al	1729	824		Mtg. assigned Fed. Home Loan Mtg. Corp St. Augustin Rd. Hillsdale Park
Aug 16, 1985 5965	"			"	John W. Collins, et al	1730	436	32,660	Lot 79 & pt lot 80 Long Hill In mtg. see REM 132 1727 Pg 782
Aug 20, 1985 6042	"			"	Harold Messenger, et al	1730	971	72,300	Lot 98 Northwood Sec. 4
Aug 21, 1985 6132	"			"	James W. Youngblood	1731	149	140,000	Lot 85 "Add. to Stratton Place" In mtg. see REM 132 1731 Pg 149
Aug 21, 1985	"			"	James W. Youngblood	1731	293		Mtg. assigned C & S Nat'l Bank of S.C.

INDIRECT or MORTGAGEE Index to Real Estate Mortgages — Greenville County, S. C.

REG. U. S. PAT. OFFICE *Chas McCott* County Indexes Since 1888 An Identifying Trade Mark

Open at Proper Tab according to First Letter or Letters of Name and refer to Buff Sub-Index sheet for page reference.


COTT FAMILY NAME INDEX No. 75 © 1949
MADE BY THE COTT INDEX COMPANY, COLUMBUS, OHIO
SOLD BY WALKER, EVANS & COGSWELL CO., CHARLESTON, S.C.

(E)

FILE NUMBER DATE OF RECORD	MORTGAGEES FAMILY NAMES	GIVEN NAMES ABCDEFGHIJ	GIVEN NAMES JKLMNO	GIVEN NAMES PQRSTUVWXYZ	MORTGAGORS	BOOK	PAGE	Amount	BRIEF DESCRIPTION, LOCATION, ETC. (Not Warranted)
6354 Aug 23 1985	C & S			Services, Inc. Real Estate	Michael A. Farry, et al	1731	573	.00 76,500	Deneger Plan Lot 44 Hedgwood 2nd Sec 7 In mty. see Rem Bk 1731 Pg 573
6433 Aug 23 1985	"			" "	Michael A. Farry, et al	1731	579		mty assigned C & S Nat'l Bank of A.C. In mty. see Rem Bk 1690 Pg 399
6626 Aug 26 1985	"			" "	John Alfred Dalton, et al	1732	26		mty assigned C & S Real Estate Services
6716 Aug 27 1985	"			" "	Harold Messenger, et al	Re Record 1732	304		mty assigned C & S Nat'l Bank of A.C. In mty. see Rem Bk 1727 Pg 782
"	"			" "	" " " "	1732	304		Re Record Bk 1730 Pg 971
6835 Aug 27 1985	"			" "	Harry J De Jong, et al	1732	223	.00 67,500	Sec. I, Pelham Woods Lot 29, Maplewood Dr.
6953 Aug 28 1985	"			" "	Christopher C. Crowl	1732	379	-00 33,000	Lot 113 & pt. lot 114 Vista Hill In. For mty. see Rem Bk 1696 Pg. 207
7868 Sep 4 1985	"			" "	Dale S. Morgan, et al	1733	845		mty assigned to C & S Real Estate Services
7984 Sept 5 1985	"			" "	John W. Collins, et al	Re Record 1733	948	.00 32,660	Lot 79 & pt lot 80 Long Hill St. Augusta Rd Hello Also Personal Prop. In orig. see REM Bk 1730 Pg 436
"	"			" "	" " " "	1733	948		PK III
8017 Sept 5 1985	"			" "	John A. Bindewald, Jr., et al	1733	989	.00 73,600	Lot 275 Daves Ln. Canebake see Rem Bk. 1733 Pg. 989
8032 Sep 5 1985	"			" "	John A. Bindewald, Jr.	1733	995		mty. assigned C & S Nat'l Bank - for mty
8150 Sep 6 1985	"			" "	Peter Spink, et al	1734	142	.00 60,000	Merrigill Park Lot 136 Merrigill Dr.
8226 Sep 6 1985	"			" "	Jerry D. Cobb, et al	mty. & assign. 1734	261	.00 63,000	Lot 104 Srd North Gate, Sec 4 In mty. see Rem Bk 1734 Pg 142
8158 Sept 6 1985	"			" "	Peter Spink, et al	1734	148		mty assigned C & S Nat'l Bank of A.C.
8260 Sept 9 1985	"			" "	Tommy J. Horton, et al	1734	301	.00 93,000	"Silverleaf" Lot 14 Chesterton Ct. Sec 3

INDIRECT or MORTGAGEE Index to Real Estate Mortgages — Greenville County, S. C.

REG. U. S. PAT. OFFICE *Cott* County Indexes Since 1888
An Identifying Trade Mark


 Open at Proper Tab according to First Letter or Letters of Name and refer to Buff Sub-Index sheet for page reference.

COTT FAMILY NAME INDEX No. 75 © 1949
MADE BY THE COTT INDEX COMPANY, COLUMBUS, OHIO
SOLD BY WALKER, EVANS & COGSWELL CO., CHARLESTON, S.C.

FILE NUMBER DATE OF RECORD	MORTGAGEES FAMILY NAMES	GIVEN NAMES ABCDEFGHIJ	GIVEN NAMES JKLMNO	GIVEN NAMES PQRSTUVWXYZ	MORTGAGORS	BOOK	PAGE	Amount	BRIEF DESCRIPTION, LOCATION, ETC. (Not Warranted)
8307 Sep 9, 1985	C&S			<i>Service, Inc. Real Estate</i>	<i>William S. Wills, et al</i>	1734	342		<i>Corp. for mtg. see R.E.M. bk. 1703 pg. 753 mtg. assigned M.G.I.C. mtg. marketing</i>
8307 Sep. 9, 1985	'			<i>Service, Inc. Real Estate</i>	<i>William S. Wills, et al</i>	1734	343		<i>3rd mtg. see R.E.M. bk. 1703 pg. 753 mtg. assigned Bankers Trust of S.C. et al.</i>
8822 Sept. 12, 1985	"			<i>Service, Inc. Real Estate</i>	<i>Robert R. Keener, et al</i>	1735	43	100,000	<i>Lot 635 Sugar Creek Sec 3 map II</i>
8850 Sept. 12, 1985	'			" "	<i>Dennis R. Winkelman et al</i>	1735	86	129,200	<i>Lot 769 Sugar Creek map. II. Sec. 4 In mtg. see R.E.M. bk. 1735 pg. 96</i>
8861 Sept 12, 1985	"			<i>H-H</i>	<i>Dennis R. Winkelman et al</i>	1735	92		<i>mtg. assigned C & S Nat'l Bank of S.C. In mtg. see R.E.M. bk. 1688 pg. 51 + record 1653 pg. 285</i>
9417 Sept. 17, 1985	"			" "	<i>Joseph H. Kaeser</i>	1735	95		<i>mtg. re-assigned C & S Real Estate Service See T. for mtg. see R.E.M. bk. 1732 pg. 223</i>
9755 Sept 20, 1985	"			" "	<i>Harry J. De Jong et al</i>	1736	479	67,500	<i>Lot 29 Maplewood Dr. Pelham Woods</i>
10030 Sept 23, 1985	"			" "	<i>Kenneth M. Pickens et al</i>	1736	803	54,750	<i>Lot 12 Kim St.</i>
10233 Sept 24, 1985	"			" "	<i>Narold L. Messenger et al</i>	1737	111	72,300	<i>Re-record Lot 98, Northwood, Sec. 4, For orig. see R.E.M. Bk. 1727 pg. 782. For Re-record see R.E.M. bk. 1730</i>
10285 Sept 24, 1985	"			" "	<i>James W. Sanders et al</i>	1737	389	36,000	<i>Re-record Mts. Paris Mt. Sp. St. Lots 6 + 5 Fairlawn Cr. Fenwick</i>
10298 Sept 24, 1985	"			" "	<i>Narold Messenger, et al</i>	1737	117		<i>mtg. assigned C & S. Nat'l Bank of S.C. In mtg. see R.E.M. bk. 1727 pg. 782</i>
"	"			" "	" "	1737	117		<i>Re Record Bk 1730 & 971 & 1737 - 111</i>
10717 Sept 27, 1985	"			" "	<i>D. Michael Plemmons et al</i>	1738	94	70,000	<i>mtg. + assign Lot Waccamaw Ave.</i>
10933 Sept 30, 1985	"			" "	<i>Judith A. Hanna</i>	1738	341	38,550	<i>mtg. + assign Lot 12 Parkvale Bryony Woods Der III</i>
11354 Oct 1, 1985	"			" "	<i>Newell Crawford, et al</i>	1738	892	96,000	<i>mtg. + assign Lot 329 Bridgewater Rd.</i>
11789 Oct. 4, 1985	'			" "	<i>Frank C. Bennett</i>	1739	509	34,250	<i>Unit 88 Brentwood Hts. 1709 Hwy.</i>

INDIRECT or MORTGAGEE Index to Real Estate Mortgages — Greenville County, S. C.

REG. U. S. PAT. OFFICE *Chas. McCath* County Indexes Since 1888 An Identifying Trade Mark

 Open at Proper Tab according to First Letter or Letters of Name and refer to Buff Sub-Index sheet for page reference.

COTT FAMILY NAME INDEX No. 75 © 1949
MADE BY THE COTT INDEX COMPANY, COLUMBUS, OHIO
SOLD BY WALKER, EVANS & COGSWELL CO., CHARLESTON, S.C.

(7)

FILE NUMBER DATE OF RECORD	MORTGAGEES FAMILY NAMES	GIVEN NAMES ABCDEFGHIJ	GIVEN NAMES JKLMNOPQ	GIVEN NAMES RSTUVWXYZ	MORTGAGORS	BOOK	PAGE	Amount	BRIEF DESCRIPTION, LOCATION, ETC. (Not Warranted)
12094 Oct. 7, 1985	C & S			Services Inc. Real Estate	Colin J. Lattam, et al	1739	892	.00 109,700	Sec. 2 Sugar Creek Lot 445 Riverwater Rd. May 3
12077 Oct. 7, 1985	"			" "	Colin J. Lattam, et al	1739	898		In mty. see Rem Bk. 1739 pg. 892
12330 Oct. 9, 1985	"			" "	Kenneth M. Pickens, et al	Re. Remd		.00	Rem Bk 1736 pg. 813
12342 Oct. 9, 1985	"			" "	Kenneth M. Pickens, et al	1740	257	54,750	Lot 12 Kern St. for Div. au
"	"			" "	Kenneth M. Pickens, et al	1740	321		In mty. see Rem Bk. 1736 pg. 803
"	"			" "	" "	1740	321		mty. assigned FBS mty. corp.
12831 Oct. 14, 1985	"			" "	Thomas E. Demint Jr., et al	1740	958	.00	Lot 45 M.S. Jones Pt. Alta Vista
13112 Oct. 16, 1985	"			" "	Robert R. Keener, et al	Re. Remd		.00	for Div. see Rem Bk. 1735 pg. 43
13153 Oct. 16, 1985	"			" "	Harry J. De Jong, et al	1741	613	104,000	Lot 635 Sugar Creek Sec. 3 mty.
"	"			" "	" "	1741	613	67,500	Lot 29 Maplewood Dr. Pelham woods.
"	"			" "	" "	1741	613		Sec 5 for Div. see Rem Bk. 1732 pg. 223
13931 Oct. 22, 1985	"			" "	Phillips R. Byrd, et al	1742	416	.00	Walthamvale
14013 Oct. 23, 1985	"			" "	Darrell Gilliard, et al	1742	564	58,500	Lot 17 Woodberry Way,
14090 Oct. 23, 1985	"			" "	Darrell Gilliard, et al	1742	571	40,325	Lot 179 Westwood 5 th Sec. 10 S.ville
14761 Oct. 29, 1985	"			" "	Michael Pemmon, et al	1742	714	.00	In mty. see Rem Bk. 1742 pg. 564
15294 Nov. 1, 1985	"			" "	Frank C. Bennett	1744	540	70,000	mty. assigned S.C. State Housing Authority
15445 Nov. 1, 1985	"			" "	Al Wayne Willis	1744	751	.00	see Rem Bk. 1738 pg. 94
15578 Nov. 4, 1985	"			" "	Eric A. Blake, et al	1744	894	34,250	Lot Waccamaw Ave. for Div.
								.00	for Div. see Rem Bk. 1739 pg. 509
								.00	Unit 88 Brentwood Her. Pkwy. Reg.
								.00	Charrin's Acre
								.00	Lot 50 Charrin's Circle
								.00	Ave. Shafter Park
								150,000	Lot 200 + pt lot. 199 Woodvale

INDIRECT or MORTGAGEE Index to Real Estate Mortgages — Greenville County, S. C.

REG. U. S. PAT. OFFICE *Chas. McCall* County Indexes Since 1888 An Identifying Trade Mark

Open at Proper Tab according to First Letter or Letters of Name and refer to Buff Sub-Index sheet for page reference.

COTT FAMILY NAME INDEX No. 75 © 1949
MADE BY THE COTT INDEX COMPANY, COLUMBUS, OHIO
SOLD BY WALKER, EVANS & COGSWELL CO., CHARLESTON, S.C.

FILE NUMBER DATE OF RECORD	MORTGAGEES FAMILY NAMES	GIVEN NAMES ABCDEFGHIJ	GIVEN NAMES JKLMNO	GIVEN NAMES PQRSTUVWXYZ	MORTGAGORS	BOOK	PAGE	Amount	BRIEF DESCRIPTION, LOCATION, ETC. (Not Warranted)
15732 Nov. 5, 1985	C & S			Services Inc. Real Estate	Judith A. Hanna	<i>Mtg. & assign. R.E. Record</i> 1745	164	38,550	<i>Joy Day. see R.E.M. Bk. 1739 pg. 341</i> Lot 12 Parkvale Sec C
16089 Nov. 7, 1985	"			Services Inc. Real Estate	Walter E. Steiner, Jr.	1745	525	45,000	<i>Hills</i> Lot 16 E. Fern Rd. add 2 front
17040 Nov. 18, 1985	"			" "	Jack W. Tucker, Sr.	1746	919	21,250	Lot 42 Brockman Ave.
17152 Nov. 19, 1985	"			Services Inc. Real Estate	J. G. Burch, et al	1747	130	84,250	Lot 12 Chandler Ridge
17275 Nov. 19, 1985	"			Services Inc. Real Estate	J. G. Burch, et al	1747	134		<i>see R.E.M. Bk. 1747 pg. 120</i> <i>Mtg. assigned to Residential Building</i>
17274 Nov. 19, 1985	"			Services Inc. Real Estate	Tommy J. Horton, et al	1747	302		<i>In mtg. see R.E.M. Bk. 1734 pg. 301</i>
17432 Nov. 20, 1985	"			Services Inc. Real Estate	Colin J. Latham	<i>Re Record</i> 1747	472	109,700	<i>Mtg. assign. C & S Nat'l Bank of S.C.</i> Sec. 2. <i>For mtg. see R.E.M. Bk. 1739 pg. 892</i> Lot 445 Sweetwater Rd. Morgan Creek
17430 Nov. 20, 1985	"			" "	Colin J. Latham et al	<i>Re Record</i> 1747	477		<i>Mtg. assign. C & S Nat'l Bank of S.C.</i> <i>for mtg. see R.E.M. Bk. 1735 pg. 892</i>
17920 Nov. 25, 1985	"			" "	Thomas E. Sediment, Jr. et al	1747	958		<i>see Record Bk. 1747 pg. 472</i> <i>In mtg. see R.E.M. Bk. 1740 pg. 958</i> <i>Mtg. assigned Fed. Home Loan Mtg. Corp.</i>
18163 Nov. 27, 1985	"			" "	Warren M. Harvey	<i>Mtg. & assign</i> 1748	470	32,300	<i>see Record Bk. 1747 pg. 472</i> Brockman St. Sheer Pt. Lot 129 on Lancaster Ave & Park
18327 Nov. 27, 1985	"			" "	John Alan Dean, et al	1748	716	56,670	Lot 64 Bedford Lane Avon
18495 Dec. 2, 1985	"			" "	Robert Caine Walter, et al	1748	965	60,000	Cavalier Woods Lot 13 Painter Lane Sec II
18525 Dec. 2, 1985	"			" "	Robert Caine Walter, et al	1748	975		<i>In mtg. see R.E.M. Bk. 1748 pg. 965</i> <i>Mtg. assign. C & S Nat'l Bank of S.C.</i>
18521 Dec. 2, 1985	"			" "	Phillip R. Boyd, et al	1749	132		<i>In mtg. see R.E.M. Bk. 1742 pg. 418</i> <i>Mtg. assign. Fed. Home Loan Mtg. Corp.</i>
20167 Dec. 16, 1985	"			" "	Michael A. Jarry et al	1751	347		<i>In mtg. see R.E.M. Bk. 1731 pg. 573</i> <i>Mtg. assigned C & S Real Estate Services Inc.</i>

INDIRECT or MORTGAGEE Index to Real Estate Mortgages — Greenville County, S. C.

REG. U. S. PAT. OFFICE *Chas. McCall* County indexes Since 1888 An Identifying Trade Mark

Open at Proper Tab according to First Letter or Letters of Name and refer to Buff Sub-Index sheet for page reference.

COTT FAMILY NAME INDEX No. 75 © 1949
MADE BY THE COTT INDEX COMPANY, COLUMBUS, OHIO
SOLD BY WALKER, EVANS & COGSWELL CO., CHARLESTON, S.C.

(11)

FILE NUMBER DATE OF RECORD	MORTGAGEES FAMILY NAMES	GIVEN NAMES ABCDEFGH	GIVEN NAMES IJKLMNO	GIVEN NAMES PQRSTUVWXYZ	MORTGAGORS	BOOK	PAGE	Amount	BRIEF DESCRIPTION, LOCATION, ETC. (Not Warranted)
20166 Dec. 16, 1985	C & S			Services Inc. Real Estate	Michael A. Jarry, et al	1751	348		Mtg. see REM Bk 1731 Pg 573 Mtg. assigned Lyons Mtg. Corp. for
20623 Dec. 19, 1985	"			" "	Roger W. Alford, Jr.	1752	195	110,000	00 Sugar Creek Map 2 Sec. 2 Apt 484 Shady Creek Ct.
20515 Dec. 19, 1985	"			" "	Frank B. Walter, et al	1752	351	60,000	00 Cavalier Woods Sec II Lot 13 Painter Lane
20837 Dec. 20, 1985	"			" "	John Matthew Dorn, et al	1752	673	75,500	00 Lot 15 8 South End Cleveland Court
20874 Dec. 20, 1985	"			" "	Robert Cairns Walter, et al	1752	395		Re-Record Mtg. assigned C & S Nat'l Bank of S.C. for mtg. see REM Bk 1748 Pg 965
"	"			" "	" "	1752	395		Re Record Bk 1752 Pg 351
20862 Dec. 20, 1985	"			" "	John Matthew Dorn, et al	1752	680		for mtg. see REM Bk 1752 Pg 673 Mtg. assigned C & S Nat'l Bank of S.C.
20929 Dec. 23, 1985	"			" "	Dodge Christopher Turner, et al	1752	944		for mtg. see REM Bk - 1927 Pg. 167 Mtg. assigned American Fed Bank 750
20925 Dec. 23, 1985	"			" "	Jennie R. Winkelman, et al	1752	996		for mtg. see REM Bk. 1725 Pg. 86 Mtg. assign. C & S Real Estate Services Inc.
20926 Dec. 23, 1985	"			" "	Jennie R. Winkelman, et al	1752	997		for mtg. see REM Bk. 1725 Pg. 86 Mtg. assigned American Fed. Bank 750
21236 Dec. 24, 1985	"			" "	Kenneth A. Hokenberg, et al	1753	206		for mtg. see REM Bk 1723 Pg 107 Mtg. assigned American Fed. Bank 750
21347 Dec. 27, 1985	"			" "	Burt Stratton Eldridge, III	1753	624		for mtg. see REM Bk 1728 Pg 873 Mtg. assigned American Fed. Bank 750
21768 Dec. 31, 1985	"			" "	Chevis J. Boozer, et al	1754	180	57,500	00 Lot 2 Walker's Crossing Auth. for mtg. see REM Bk. 1754 Pg. 180
21708 Dec. 31, 1985	"			" "	Rhonda Boozer, et al	1754	187		Mtg. assigned S.C. State Housing for mtg. see REM Bk. 1747 Pg. 776
21984 Jan. 2, 1986	"			" "	John Alan Dean, et al	1754	639	56,670	00 Lot 64 Bedford Lane Iron Park see F
22063 Jan. 2, 1986	"			" "	Wallace D. McNeil, et al	1754	752	70,000	00 Lot 15 D. main St. Highland Terrace

INDIRECT or MORTGAGEE Index to Real Estate Mortgages — Greenville County, S. C.

REG. U. S. PAT. OFFICE *Chas. McClatchy* County Indexes Since 1888
An Identifying Trade Mark


Open at Proper Tab according to First Letter or Letters of Name and refer to Buff Sub-Index sheet for page reference.

COTT FAMILY NAME INDEX No. 75 © 1949
MADE BY THE COTT INDEX COMPANY, COLUMBUS, OHIO
SOLD BY WALKER, EVANS & COGSWELL CO., CHARLESTON, S.C.

FILE NUMBER DATE OF RECORD	MORTGAGEES FAMILY NAMES	GIVEN NAMES ABCDEFGH	GIVEN NAMES IJKLMNO	GIVEN NAMES PQRSTUVWXYZ	MORTGAGORS	BOOK	PAGE	Amount	BRIEF DESCRIPTION, LOCATION, ETC. (Not Warranted)
22067 Jan 2, 1986	C & S			<i>DeWhee, Mr. Real Estate</i>	<i>Wallace D. Mc Nair, et al</i>	1754	756		<i>In mtg. see Rem Bk 1754 Pg 752 Mtg. assign Residential Funding Corp.</i>
22302 Jan 6, 1986	"			"	<i>Lloyd B. Kanter, et al</i>	1755	154	63,210	<i>Lot 20 Vicki Circle Cherokee Stone Blen</i>
22404 Jan 6, 1986	"			"	<i>Myra H. Davis</i>	1755	264	87,300	<i>Pl. lots 17 + 14 Dilburg Way</i>
22449 Jan 7, 1986	"			"	<i>William Donald White</i>	1755	352	46,900	<i>Lot 39 Paris View Ln.</i>
22545 Jan 7, 1986	"			"	<i>William Donald White et al</i>	1755	359		<i>In mtg. see Rem Bk 1755 pg 352 Mtg. assign. S.C. State Housing Auth.</i>
22543 Jan 7, 1986	"			"	<i>Peter Sprink et al</i>	1755	464		<i>In mtg. see Rem Bk 1734 pg 142 Mtg. assign. C & S Real Estate Service, Inc.</i>
22542 Jan 7, 1986	"			"	<i>Peter Sprink et al</i>	1755	465		<i>In mtg. see Rem Bk 1734 pg 142 Mtg. assign. First Fed. S & L Assoc. of Anderson</i>
22546 Jan 7, 1986	"			"	<i>John A. Bindewald, Jr. et al</i>	1755	694		<i>In mtg. see Rem Bk 1733 Pg 989 Mtg. assigned C & S Real Estate Service</i>
22547 Jan 7, 1986	"			"	<i>John A. Bindewald, Jr. et al</i>	1755	695		<i>Anderson In mtg. see Rem Bk 1733 Pg 989 Mtg. assigned First Fed. S & L Assoc. of</i>
22902 Jan 12, 1986	"			"	<i>Robert Caine Halter et al</i>	1756	48	60,000	<i>Lot 13 Pointe Lane Swahili Wood Sec. C. In Orig. see Rem Bk 1748 Pg. 965 & Re-record 1752 Pg. 351</i>
22892 Jan 10, 1986	"			"	<i>Robert Caine Halter et al</i>	1756	48		<i>Mtg. assigned C & S Nat'l Bank of S.C. In mtg. see Rem Bk 1748 Pg 965, Re Record Bk 1752 Pg 351 & 1756 Pg 41</i>
23189 Jan 13, 1986	"			"	<i>Jerry H. Smith, et al</i>	1756	438	62,950	<i>Lot 13 Forest Lake Pl II Sec I</i>
23230 Jan 14, 1986	"			"	<i>John Matthew Dow. et al</i>	1756	607	75,500	<i>In Orig. see Rem Bk 1752 pg 673 Lot Trails End Cleveland Forest</i>
23341 Jan 14, 1986	"			"	<i>Tommy J. Horton et al</i>	1756	661		<i>In mtg. see Rem Bk 1734 Pg 301 Mtg. assigned C & S Real Estate Service, Inc.</i>

INDIRECT or MORTGAGEE Index to Real Estate Mortgages — Greenville County, S. C.

REG. U. S. PAT. OFFICE *Chas. M. Catts* County Indexes Since 1888 An Identifying Trade Mark


 Open at Proper Tab according to First Letter or Letters of Name and refer to Buff Sub-Index sheet for page reference.

COTT FAMILY NAME INDEX No. 75 © 1949
MADE BY THE COTT INDEX COMPANY, COLUMBUS, OHIO
SOLD BY WALKER, EVANS & COGSWELL CO., CHARLESTON, S.C.

FILE NUMBER DATE OF RECORD	MORTGAGEES FAMILY NAMES	GIVEN NAMES ABCDEFGH	GIVEN NAMES IJKLMNO	GIVEN NAMES PQRSTUVWXYZ	MORTGAGORS	BOOK	PAGE	Amount	BRIEF DESCRIPTION, LOCATION, ETC. (Not Warranted)
24631 Jan 27, 1986	C & S			<i>Decker, Inc. Real Estate</i>	<i>Robert R. Kiener et al</i>	1758	59		<i>Mtg assigned C & S Real Estate Decker Inc. For mtg. assign. see R.E.M. Bk 1735 Pg. 43 Record Bk 1741 Pg. 432</i>
"	"			" "	" "	1758	59		
24631 Jan 27, 1986	"			" "	<i>Robert R. Kiener, et al</i>	1758	60		<i>Mtg. assigned American Fed. Bank 178 B For mtg. assign. see R.E.M. Bk 1735 Pg. 43 Record Bk 1741 Pg. 432</i>
"	"			" "	" "	1758	60		
24989 Jan 29, 1986	"			" "	<i>Myra H. Davis</i>	1758	585	87,300	<i>For orig. see R.E.M. Bk 1755 Pg. 264 Pt. Bk 16 & 17 Zelburg Way Stone Bln</i>
25005 Jan 29, 1986	"			" "	<i>D. Michael Plemmmon, et al</i>	1758	535		<i>Mtg. assigned to C & S Real Estate Service Inc. - for mtg. see R.E.M. Bk 1738 Pg. 94 + re-record 1743 Pg. 714</i>
"	"			" "	" "	1758	535		
25005 Jan 29, 1986	"			" "	<i>D. Michael Plemmmon et al</i>	1758	536		<i>Mtg. assigned to American Fed. Bank F.A. for mtg. see R.E.M. Bk 1737 Pg. 94 + re-record 1743 Pg. 714</i>
"	"			" "	" "	1758	536		
25525 Feb 3, 1986	"			" "	<i>Lloyd B. Kenter, et al</i>	1759	524	63,210	<i>For orig. see R.E.M. Bk 1755 Pg. 154 Lot 20 Uckeri Arch Cherokee Forest</i>
25602 Feb 3, 1986	"			" "	<i>Jerry D. Cobb, et al</i>	1759	283		<i>For mtg. see R.E.M. Bk 1734 Pg. 261 Mtg. assign. C & S Real Estate Service, Inc. Anderson, S.C. for mtg. assign. 1734 Pg. 261</i>
25603 Feb 3, 1986	"			" "	<i>Jerry D. Cobb, et al</i>	1759	284		<i>Mtg. assign. First Fed. S. & L. Bk.</i>
25956 Feb 5, 1986	"			" "	<i>Jerry H. Smith, et al</i>	1759	939	62,950	<i>For orig. see R.E.M. Bk 1756 Pg. 438 Lot 13 Forest Lake Pt I Sec I</i>
26143 Feb 7, 1986	"			" "	<i>Cary G. Drisp, et al</i>	1760	214	51,096	<i>also Personal Prop. Lot 26 Cherokee Forest</i>
26579 Feb 11, 1986	"			" "	<i>David J. Simmons</i>	1760	720	80,000	<i>St. Drexel Terrace 1.45 Acs (Lot 37) East North Property</i>
27472 Feb 20, 1986	"			" "	<i>John D. Natree et al</i>	1761	806	83,500	<i>Lot 60 Walker Crossing also Pers.</i>

INDIRECT or MORTGAGEE Index to Real Estate Mortgages — Greenville County, S. C.

REG. U. S. PAT. OFFICE *Chas McCorkle* County Indexes Since 1888 An Identifying Trade Mark

 Open at Proper Tab according to First Letter or Letters of Name and refer to Buff Sub-Index sheet for page reference.

COTT FAMILY NAME INDEX No. 75 © 1949
MADE BY THE COTT INDEX COMPANY, COLUMBUS, OHIO
SOLD BY WALKER, EVANS & COGSWELL CO., CHARLESTON, S.C.

(9)

FILE NUMBER DATE OF RECORD	MORTGAGEES FAMILY NAMES	GIVEN NAMES ABCDEFGHIJ	GIVEN NAMES JKLMNO	GIVEN NAMES PQRSTUVWXYZ	MORTGAGORS	BOOK	PAGE	Amount	BRIEF DESCRIPTION, LOCATION, ETC. (Not Warranted)
27612 Feb. 21, 1986	C & S			Service Inc. Real Estate	Joseph H. Kaese	1761	997		Mtg. assigned to Fed. Home Loan Mtg. Corp. - for mtg. see RE M Bk. 1688 pg. 51 + re-record 1693 pg. 285
28878 Mar 4, 1986	"			-	John Matthew Dean et al	1763	646		Mtg. assigned to C & S Real Estate Service Inc. for mtg. see RE M Bk. 1752 pg. 673 + re-record 1756 pg. 607
28947 Mar 5, 1986	"			"	Sonne L. Zupp	1763	718		In mtg. see RE M Bk. 1760 pg. 214
29250 Mar 7, 1986	"			"	Newell Crawford et al	1763	993		Mtg. assigned 7th Mtg. Corp. - for mtg. see RE M Bk. 1738 pg. 892
29251 Mar 7, 1986	"			"	Newell Crawford et al	1763	994		Mtg. assigned C & S Real Estate Service Inc. for mtg. see RE M Bk. 1738 pg. 892
29261 Mar 11, 1986	"			"	David J. Timmon	1764	658		Mtg. assigned American Fed. Bank for mtg. see RE M Bk. 1760 pg. 720
29978 Mar 13, 1986	"			"	Jeray N. Smith et al	1765	58		Mtg. assigned to Fed. Home Loan Mtg. Corp. Service Inc. for mtg. see RE M Bk. 1756
29977 Mar 13, 1986	"			"	Roger W. Alford, Jr. et al	1765	123		Mtg. re-assigned C & S Real Estate Service Inc. for mtg. see RE M Bk. 1759 pg. 438 + re-record Bk. 1759 pg. 939
30852 Mar 21, 1986	"			"	Wm Chandler Beacham et al	1766	242	42,030	For mtg. see RE M Bk. 1752 pg. 195 Mtg. assigned Fed. Home Loan Mtg. Corp. Personal Property. Lot 122 Brookside Cir. Also
31326 Mar 26, 1986	"			"	Bernie M. Nuffman et al	1766	855	27,350	Lot 9 Glenham Court
32243 Apr 1, 1986	"			"	Wm Chandler Beacham	Re-record 1768	169	42,030	Property for orig. Mtg. see RE M Bk. 1766 pg. 242 Lot 122 Brookside Cir. Also Personal
32767 Apr 7, 1986	"			"	Frank B. Halter et al	1768	868		Mtg. re-assigned C & S Real Estate Service Inc. for mtg. see RE M Bk. 1748 pg. 965
"	"			"	" " " "	1768	868		Re-record Bk. 1752 pg. 351 + Bk. 1756 pg. 41

INDIRECT or MORTGAGEE Index to Real Estate Mortgages — Greenville County, S. C.

REG. U. S. PAT. OFFICE *Chas McCott* County Indexes Since 1888
An Identifying Trade Mark

Open at Proper Tab according to First Letter or Letters of Name and refer to Buff Sub-Index sheet for page reference.

COTT FAMILY NAME INDEX No. 75 © 1949
MADE BY THE COTT INDEX COMPANY, COLUMBUS, OHIO
SOLD BY WALKER, EVANS & COGSWELL CO., CHARLESTON, S. C.

FILE NUMBER DATE OF RECORD	MORTGAGEES FAMILY NAMES	GIVEN NAMES ABCDEFGHIJ	GIVEN NAMES JKLMNO	GIVEN NAMES PQRSTUVWXYZ	MORTGAGORS	BOOK	PAGE	Amount	BRIEF DESCRIPTION, LOCATION, ETC. (Not Warranted)
32767 Apr 7, 1986	C & S			<i>Service Inc. Real Estate</i>	<i>Frank B. Halter, et al</i>	1768	869		<i>Mtg. assigned American Fed. Bank 28B In mtg. rec. Em. Bk. 1744 Pg 965 Re Record 196 1752 Pg 351 + Bk 1756 Pg 41</i>
"	"			" "	" "	1768	869		<i>In mtg. du. Rec. Bk. 1766 Pg 855 Mtg. assign. Fed. Home Loan Mtg. Corp.</i>
34661 Apr. 22, 1986	"			" "	<i>Fornie M. Huffman, Jr. et al</i>	1771	530		
37172 May 9, 1986	"			" "	<i>Richard V. Kitchie, et al</i>	1775	365	120,000	<i>Lot 111 Silverleaf Sec I-B</i>
38813 May 23, 1986	"			" "	<i>Carl D. Whitman, Jr. et al</i>	1775	919	135,000	<i>Lot Louthland Ave.</i>
39114 May 27, 1986	"			" "	<i>D. Lee Cory</i>	1778	460	90,000	<i>Lot 16 Baywood Manor</i>
39823 May 30, 1986	"			" "	<i>Ronald E. Pouliot et al</i>	1779	561	33,200	<i>Lot 26 & pt. lot 25 Belmont Pt Rockingham Rd.</i>
41266 June 10, 1986	"			" "	<i>M. Baker Wyche, III et al</i>	1781	808	115,000	<i>Lot 59 & pt. lot 60</i>
42183 June 17, 1986	"			" "	<i>Tony L. Shelton et al</i>	1783	272	42,200	<i>Lot 2, Lee Hts.</i>
43044 June 23, 1986	"			" "	<i>M. Baker Wyche III et al</i>	1784	563	115,000	<i>Lot Rockingham Rd.</i>
43063 June 23, 1986	"			" "	<i>Ernest Barry Stinger et al</i>	1784	646	46,800	<i>Lot 22 & Pt. Lot 23 Myones Knapwood Ngl.</i>
43064 June 23, 1986	"			" "	<i>John C. Johnson, et al</i>	1784	650	48,000	<i>Lot 95 Neog. Sh. Add.</i>
43565 June 26, 1986	"			" "	<i>Charles M. Thomason et al</i>	1785	343	60,150	<i>also Per Papp. Lot 43 Oak Forest Sec III</i>
775 Jul 7, 1986	"			" "	<i>Thomas M. Harter et al</i>	1787	472	51,840	<i>Lot 152 Sec 2 Berea Jard.</i>
1294 July 9, 1986	"			" "	<i>Sandra Falk Wilson et al</i>	1788	201	33,300	<i>Lot 40, Sec I Burlington Farrington</i>
1490 July 10, 1986	"			" "	<i>Mawin E. Truesenbach et al</i>	1788	489	65,000	<i>Lot 7 & Pt. lot 8 Farrington Dr.</i>

REVERSE or MORTGAGEE Index to Real Estate Mortgages — Greenville County, S. C.

43

REG. U. S. PAT OFFICE *Chas McCott* County Indexes Since 1888 An Identifying Trade Mark

Open at Proper Tab according to First Letter or Letters of Name and refer to Buff Sub-Index sheet for page reference.

COTT FAMILY NAME INDEX No. 75 © 1949
MADE BY THE COTT INDEX COMPANY, COLUMBUS, OHIO
SOLD BY PHOTO COPY SUPPLY, MAULDIN, S. C.

()

FILE NUMBER	MORTGAGEES FAMILY NAMES	GIVEN NAMES ABCDEFGHIJ	GIVEN NAMES KLMNO	GIVEN NAMES PQRSTUVWXYZ	MORTGAGORS	BOOK	PAGE	Amount	BRIEF DESCRIPTION, LOCATION, ETC. (Not Warranted)
1400 July 16, 1986	C & S		<i>Swine</i>	<i>Re.</i>	Real Estate Marion P. Poulst	1788	353		Cap. for mty. see REM BK. 1779 pg 561 mty assigned to Federal Home Loan mty
1621 July 14, 1986	"			"	Ernest Bang Stringer	Re-record 1788	701	46,810	meigs Court Morgan Co. 1784 pg 646 Lot 22 + pp. lot 23 Parkvale
2283 July 16, 1986	"			"	Carl D. Whitman, Jr. et al	Re-record 1789	762	135,000	see Rem Bk. 1777 pg. 919 Lot Southland Ave - Jan Proj
2365 July 17, 1986	"			"	Vincent J. Ferris, Jr. et al	1789	840	24,000	Creek Valley, Lanagan Creek Lot 56 Lanagan Creek Sugar
3113 July 22, 1986	"			"	James M. Lachair, et al	1791	26	85,600	see III Lot 42 Salsbery Court Oakfern
3542 July 25, 1986	"			"	James W. Splaw et al	1791	964	50,700	C. Woodfield Lot 133 Pine Woods Lane S.C.
5232 Aug 5, 1986	"			"	John A. Johnson et al	1794	169		see mty. sub Em Bk. 1784 pg 650 mty. assign. Fed. Home Loan mty. Corp.
5493 Aug 7, 1986	"			"	Wayne E. Mantz et al	1794	459	46,650	Forest View Lot 1 - 2600 Ramey Rd.
5914 Aug 11, 1986	"			"	Jack W. Robinson Jr. et al	1794	928	43,810	personal property. Lot 21 Pine Brook also
6049 Aug 12, 1986	"			"	Richard S. Mullins et al	1795	158	35,630	personal property. Lot 58 Sans Duni Hgts also
6328 Aug 13, 1986	"			"	Gerardo D. O'Famell	1795	493	25,431	Lot 94 Victor Monaghan with Sec II Mtd 30.
7098 Aug 19, 1986	"			"	David W. Turner et al	1796	532	50,440	Lot 13 Stella Ave Paris
7384 Aug 21, 1986	"			"	James W. Splawn et al	Re-record 1797	102	50,700	see "C" from mty. see REM BK. 1791 pg 964 Lot 133 Woodstone Woodfield
"	"			"	"	Re-record 1797	102		also personal property
8080 Aug 26, 1986	"			"	Harry B. Craig, Jr. et al	1797	753	36,740	McCain Hgts also personal property. Pt lots 6 + 7 Piedmont Ave
8081 Aug 26, 1986	"			"	Jack W. Robinson, Jr. et al	Re-record 1797	756	43,800	see mty. see REM BK. 1794 pg 928 Lot 21 Pine Brook also personal property

REVERSE or MORTGAGEE Index to Real Estate Mortgages — Greenville County, S. C.

REG. U. S. PAT. OFFICE *Chas McCulloch* County Indexes Since 1888 An Identifying Trade Mark


Open at Proper Tab according to First Letter or Letters of Name and refer to Buff Sub-Index sheet for page reference.

COTT FAMILY NAME INDEX No. 75 © 1949
MADE BY THE COTT INDEX COMPANY, COLUMBUS, OHIO
SOLD BY PHOTO COPY SUPPLY, MAULDIN, S. C.

FILE NUMBER DATE OF RECORD	MORTGAGEES FAMILY NAMES	GIVEN NAMES ABCDEFGHIJ	GIVEN NAMES JKLMNO	GIVEN NAMES PQRSTUWXYZ	MORTGAGORS	BOOK	PAGE	Amount	BRIEF DESCRIPTION, LOCATION, ETC. (Not Warranted)
8483 Aug 28, 1986	C & S			<i>Syracus, Inc. Real Estate</i>	<i>Karen A. Fisher</i>	1798	302	.00	<i>Sec 1+2 Lot 3-B. Woodwood Trwa.</i>
9246 Sept 3, 1986	"			"	<i>Cecil Jugate et al</i>	1799	563	.00	<i>East Shallowstone Rd. Bryan Creek Tr. 3 Lot 689 Cor. Silver Creek Rd + Cory. for mtg. on Rem Bk. 1791 pg. 26 Mtg. assigned Fed. Home Loan Mtg.</i>
10810 Sept 15, 1986	"			"	<i>James M. LeChau, et al</i>	1801	856	.00	<i>Re record H. H. For org mtg. on REM book 1779 pg 561</i>
11179 Sept 17, 1986	"			"	<i>Ronald E. Poulist et al</i>	1802	188	33,200	<i>Lot 26 & Pt Lot 25 Belmont Ests</i>
11238 Sept 17, 1986	"			"	<i>David W. Jurner et al</i>	Re record		.00	<i>Mtg on REM book 1796 pg 532</i>
11239 Sept 17, 1986	"			"	<i>David W. Jurner et al</i>	1802	241	50,440	<i>Lot 13 Stella Ave Paris Mt Sp. For org</i>
12703 Sept 17, 1986	"			"	<i>Butcher W. Mullinax et al</i>	Re record		.00	<i>property for org mtg. on REM book 1795 pg 158</i>
13476 Oct 2, 1986	"			"	<i>S. Paul Swenson et al</i>	1802	245	35,630	<i>Lot 58 Anna Louis Hts also p. record</i>
14311 Oct 8, 1986	"			"	<i>S. Paul Swenson et al</i>	1804	511	75,000	<i>Sec D. Lot 50 Pindus Rd Down Ests</i>
14414 Oct 8, 1986	"			"	<i>Mary L. Cole et al</i>	1805	732	165,000	<i>Sec VI Lot 305 Loxwood dr Chanticleer</i>
14413 Oct 8, 1986	"			"	<i>Burke A. Lee et al</i>	1806	930	103,500	<i>Lot 1 West Jarvis Rd Greenerian</i>
14714 Oct 11, 1986	"			"	<i>G. Lee Corp. et al</i>	1806	966	.00	<i>Mtg assign M.B.L.C. Mtg Marketing Corp a Wisconsin Corp. For Mtg. see REM book 1775 pg 460</i>
14929 Oct 13, 1986	"			"	<i>G. Lee Corp. et al</i>	1806	967	.00	<i>For Mtg. see REM book 1775 pg 460 Mtg assign NCMB of S.C. 22 trns. For Mtg. see Rem Bk. 1788 pg. 489</i>
15147 Oct 14, 1986	"			"	<i>Marvin E. Dreebenbach et al</i>	1807	506	.00	<i>Mtg. assigned Fed. Home Loan Mtg. Corp</i>
15111 Oct 17, 1986	"			"	<i>William R. Turner et al</i>	1807	801	120,000	<i>Property Lot 2 Paris Point also Personal</i>
	"			"	<i>David R. Parris et al</i>	1808	135	59,400	<i>Belmont Hts. Sec F + H Lot 114 Jayhan Rd also lot 115</i>
	"			"	<i>Cecil Jugate et al</i>	Re record		.00	<i>see III For org mtg. on REM book 1799 pg 563</i>
	"			"		1808	864	133,250	<i>Lot 689 Cor. Silver Creek Rd & Shallowstone Rd</i>

REVERSE or MORTGAGEE Index to Real Estate Mortgages — Greenville County, S. C.

REG. U. S. PAT OFFICE *Chas McCott* County Indexes Since 1888 An Identifying Trade Mark

 Open at Proper Tab according to First Letter or Letters of Name and refer to Buff Sub-Index sheet for page reference.


COTT FAMILY NAME INDEX No. 75 © 1949
MADE BY THE COTT INDEX COMPANY, COLUMBUS, OHIO
SOLD BY PHOTO COPY SUPPLY, MAULDIN, S. C.

()

FILE NUMBER DATE OF RECORD	MORTGAGEES FAMILY NAMES	GIVEN NAMES ABCDEFGH	GIVEN NAMES IJKLMNO	GIVEN NAMES PQRSTUVWXYZ	MORTGAGORS	BOOK	PAGE	Amount	BRIEF DESCRIPTION, LOCATION, ETC. (Not Warranted)
15812 Oct 17, 1986	C & S			Services Inc. Real Estate	M. Baker Wyche III et al	1809	12		mtg assigned MGIC mtg. marketing corp. for mtg. see Rem Bk 1781 pg 808 (re record (correction) 1784 pg 563
15813 Oct 17, 1986	"			"	Mr. Baker Wyche III et al	1809	13		mtg assigned MCBQ S.C. & Co. for mtg. see Rem Bk 1781 pg 808 (correction Bk 1784 pg 563
16377 Oct 22, 1986	"			Sewing Inc. Real Estate	Thomas C. Holland, Jr. et al	1809	236	50,500	also personal property. Lot 35 Wellington Green Sec II
16615 Oct 24, 1986	"			Sewing Inc. Real Estate	Mary L. Cole et al	Re record		165,000	Sec II Jersey see Mtg Rem Bk 1805 pg 732 Lot 205 owned by Charleston Bk 1804 pg 511
16921 Oct 27, 1986	"			Services Inc. Real Estate	S. Paul Swenson et al	Re record		75,000	Sewer Est. For original Rem Lot 507, Pindick Rd., Sec D
17738 Oct 31, 1986	"			Sewing Inc. Real Estate	Brian Ewing et al	1812	292	94,850	Lot Sec II Lot 39 Chaslem Drail Parking
18931 Nov 10, 1986	"			"	Benjamin M. Deat et al	1814	207	47,360	Energy Mfg Plant Per Prop. Lot 6 White Stone Rd.
19416 Nov 12, 1986	"			"	Robert W. Liptak et al	1814	967	125,000	Ponder Rd Lot 71 Cor. Huntington Rd +
19972 Nov 14, 1986	"			"	David W. Youngblood et al	1815	619	39,900	Prop. Reg. Unit 178 Rembrandt Hwy
20220 Nov 17, 1986	"			"	J. B. Burch et al	1816	184		In mtg see Rem Bk 1747 pg 120 mtg. assign. First Wisconsin La. loan
20220 Nov 17, 1986	"			"	Eric S. Blake et al	1816	185		and. For mtg. see Rem Bk 1744 pg 894 mtg. assign. First Wisconsin La. loan
21893 Dec 1, 1986	"			"	J. Allen Madray et al	1818	932	70,000	Lot 96 Devinger Pl. Sec II
26394 Dec 23, 1986	"			"	Allen E. Quillen et al	1824	405	75,670	Lot 12 Quail Ridge Sec II
28725 Jan 8, 1987	"			"	Anthony Moore et al	1828	102	26,980	Lot 2-B also personal property

REVERSE or MORTGAGEE Index to Real Estate Mortgages — Greenville County, S. C.

REG. U. S. PAT. OFFICE *Chas McCott* County Indexes Since 1888 An Identifying Trade Mark

 Open at Proper Tab according to First Letter or Letters of Name and refer to Buff Sub-Index sheet for page reference.

COTT FAMILY NAME INDEX No. 75 © 1949
MADE BY THE COTT INDEX COMPANY, COLUMBUS, OHIO
SOLD BY PHOTO COPY SUPPLY, MAULDIN, S. C.

FILE NUMBER DATE OF RECORD	MORTGAGEES FAMILY NAMES	GIVEN NAMES ABCDEFGHIJ	GIVEN NAMES JKLMNOPQ	GIVEN NAMES RSTUVWXYZ	MORTGAGORS	BOOK	PAGE	Amount	BRIEF DESCRIPTION, LOCATION, ETC. (Not Warranted)
29205 Jan 12, 1987	C & S			<i>Services Inc. Real Estate</i>	<i>J. Steven Madray et al</i>	1828	862		Commercial Exp. for Mtg. au REM Blk 1818 pg 932 Mtg assigned Citizens + Southern for
30272 Jan 20, 1987	"			"	<i>Jerry H. Smith, et al</i>	1830	683		Mtg. assigned Fed. Nat'l Mtg. Assn. for mtg. au REM Bl. 1756 pg. 438 & R. record Bl. 1759 pg. 939
31963 Feb 3, 1987	"			"	<i>S. Paul Swenson, et al</i>	1833	998		mtg. assign. M.G.I.C. Mtg. Marketing Corp. for mtg. au REM Bl. 1804 pg. 511 & R. record Bl. 1810 pg. 784
31963 Feb 3, 1987	"			"	<i>S. Paul Swenson, et al</i>	1833	999		mtg. assign. N.C.N.B. of S.C. for mtg. au REM Bl. 1804 pg. 511 & R. record Bl. 1810 pg. 784
32991 Feb 11, 1987	"			"	<i>Judy S. Adams</i>	1836	15	49,610	Waccamaw Ave pt lot 76 Sunset Dr & for mtg. au REM Bl. 1836 pg. 15
33009 Feb 11, 1987	"			"	<i>Judy S. Adams</i>	1836	20		mtg assigned Cit + Southern Commercial
33355 Feb 13, 1987	"			"	<i>Brian Scott Riley et al</i>	1836	663	55,680	Lot 60 Morgan Ave Springfield
33458 Feb 17, 1987	"			"	<i>Edgar M. Norris, Jr. et al</i>	1836	843	120,000	Lot 13 Crescent Ln.
33489 Feb 17, 1987	"	<i>Family Credit Inc.</i>		<i>Services Inc. Real Estate</i>	<i>Edward Michael Ringley et al</i>	1836	897	6,998	Unit 3 Stanley S. Harbor Town Cap. for mtg. au REM Bl. 1836 pg. 843 Mtg assigned to Citizens + Southern Commercial
33497 Feb 17, 1987	"			"	<i>Edgar M. Norris, Jr.</i>	1836	847		Map 7
33819 Feb 19, 1987	"			"	<i>by et al in fact gave M. Rawley et al Alan K. Moreland et al</i>	1837	429	75,670	Lot 4 Sugar Creek Ln
34554 Feb 25, 1987	"	<i>Family Credit Inc.</i>		<i>Services Inc. Real Estate</i>	<i>Robin Jean S. Young</i>	1838	981	33,249	Austin Dr Lot 30 Creechbrook Dr. Greer
35452 Mar 2, 1987	"			"	<i>Leslie Earl Frozier et al</i>	1840	647	53,500	Plan Lot 7 M. March Place Wedgwood

REVERSE or MORTGAGEE Index to Real Estate Mortgages — Greenville County, S. C.

REG. U. S. PAT. OFFICE *Chas McCott* County Indexes Since 1888 An Identifying Trade Mark

 Open at Proper Tab according to First Letter or Letters of Name and refer to Buff Sub-Index sheet for page reference.

COTT FAMILY NAME INDEX No. 75 © 1949
MADE BY THE COTT INDEX COMPANY, COLUMBUS, OHIO
SOLD BY PHOTO COPY SUPPLY, HAULDAIN, S. C.

()

FILE NUMBER DATE OF RECORD	MORTGAGEES FAMILY NAMES	GIVEN NAMES ABCDEFGH	GIVEN NAMES IJKLMNO	GIVEN NAMES PQRSTUVWXYZ	MORTGAGORS	BOOK	PAGE	Amount	BRIEF DESCRIPTION, LOCATION, ETC. (Not Warranted)
35543 Mar 3, 1987	C & S				Human F. Dill Jr	1840	848	2,000	Lot 60 Hwy 276 Roland Hgts
35940 Mar 5, 1987	"				Donna L. Bihl et al	1841	449	13,500	Pt. lot 5 Bunt Creek
36549 Mar 9, 1987	"			Services Inc Real Estate	Henry G. Wigginton, Jr	MIS assign 1842	176	55,000	Anderson Rd. Lot 68 Heritage Hills
37278 Mar 12, 1987	"	"	"		Thelma C. Jackson	1843	175	28,999	Exon Sp. Lot 24 Driftwood Dr
37749 Mar 13, 1987	"			Services, Inc. Real Estate	Todd Walter, Inc.	✓	✓	✓	87-911 Fixtures - 32.05 acres
37836 Mar 13, 1987	"			Service, Inc. Real Estate	Todd Walter, Inc.	Mtg + Security Agmt		800,000	32.05 acre Rebleland Pkwy serv
38214 Mar 17, 1987	"			Services Inc. Real Estate	Burke A. Lee et al	1844	656		Corp For mtg see Rem Bl 1806 pg 930 Mtg assign MBS C Mtg Marketing
38215 Mar 17, 1987	"			"	Burke A. Lee et al	1844	657		as ten For mtg see Rem Bl 1806 pg 930 Mtg assign MBS C of South Carolina
38216 Mar 17, 1987	"			"	Mary L. Cole et al	1844	658		Corp For mtg see Rem Bl 1805 pg 732 Mtg assign MBS C Mtg Marketing
"	"			"	"	1844	658		Record Bl 1810 pg 263
38217 Mar 17, 1987	"			"	Mary L. Cole et al	1844	659		as ten For mtg see 1805 pg 732 Mtg assign MBS C of South Carolina
"	"			"	"	1844	659		Record Bl 1810 pg 263
38218 Mar 17, 1987	"			"	David R. Parris et al	1844	660		Corp For mtg see Rem Bl 1808 pg 135 Mtg assign MBS C Mtg Marketing
38219 Mar 17, 1987	"			"	David R. Parris et al	1844	661		as ten For mtg see Rem Bl 1808 pg 135 Mtg assign MBS C of South Carolina
38220 Mar 17, 1987	"			"	Robert W. Liptak et al	1844	662		Corp For mtg see Rem Bl 1814 pg 967 Mtg assign MBS C Mtg Marketing
38221 Mar 17, 1987	"			"	Robert W. Liptak et al	1844	663		as ten For mtg see Rem Bl 1814 pg 967 Mtg assign MBS C of South Carolina

REVERSE or MORTGAGEE Index to Real Estate Mortgages — Greenville County, S. C.

REG. U. S. PAT. OFFICE *Chas McCott* County Indexes Since 1888 An Identifying Trade Mark

 Open at Proper Tab according to First Letter or Letters of Name and refer to Buff Sub-Index sheet for page reference.

COTT FAMILY NAME INDEX No. 75 © 1949
MADE BY THE COTT INDEX COMPANY, COLUMBUS, OHIO
SOLD BY PHOTO COPY SUPPLY, MAULDIN, S. C.

FILE NUMBER DATE OF RECORD	MORTGAGEES FAMILY NAMES	GIVEN NAMES ABCDEFGHIJ	GIVEN NAMES JKLMNOPQ	GIVEN NAMES RSTUVWXYZ	MORTGAGORS	BOOK	PAGE	Amount	BRIEF DESCRIPTION, LOCATION, ETC. (Not Warranted)
39084 Mar 24, 1987	C & S			<i>Service, Inc.</i> Real Estate	<i>Gilbert D. Galloway</i> <i>et al</i>	1845	896	66,150	Lot 51 Windsor Oak. Sec II
39124 Mar 20, 1987	"			" "	<i>Gilbert D. Galloway</i> <i>et al</i>	1845	900		Mtg assign Citizens + Southern Commercial Corp For Mtg see R.E.M. Bk 1845 pg 896
"	"			" "	" "	1845	900		In mtg see R.E.M. Bk 1842 pg 67
39827 Mar 25, 1987	"			" "	<i>C. Bud Norris</i> <i>et al</i>	1847	71		Mtg assigned Cit + Commercial Corp
39820 Mar 25, 1987	"			" "	<i>C. Bud Norris</i> <i>et al</i>	1847	67	67,500	Sec II Lot 19 Hickory Ln Glendale
40101 Mar 27, 1987	"			" "	<i>Joe W. Center</i> <i>et al</i>	1847	442	5,132	.72 also lot
40278 Mar 30, 1987	"			" "	<i>David M. Roy</i>	1847	731	99,800	Hudson Rd also easement. 80 acres Past st also lot
40467 Mar 30, 1987	"	Family Credit, Inc.		<i>Service, Inc.</i>	<i>Fred Marvin Diland</i>	1847	985	10,000	0.76 acres
40314 Mar 30, 1987	"			Real Estate	<i>David M. Roy</i>	1847	735		Cap for Mtg see R.E.M. Bk 1847 pg 731
40760 Mar 31, 1987	"			" "	<i>James A. Weanna</i> <i>et al</i>	1848	462	152,640	Mtg assign Citizens + Southern Commercial Corp. For Mtg see R.E.M. Bk 1848 pg 462
40774 Mar 31, 1987	"			" "	<i>W. Fred Crawford</i> <i>et al</i>	1848	467	113,500	Part lot 88 Nightingale Ln.
40845 Mar 31, 1987	"			" "	<i>W. Fred Crawford</i> <i>et al</i>	1848	471		Lot Hampton Cms.
"	"			" "	" "	1848	471		Mtg assign Citizens + Southern Commercial Corp. For Mtg see R.E.M. Bk 1848 pg 462
40853 Mar 31, 1987	"			" "	<i>James A. Weanna</i> <i>et al</i>	1848	466		Mtg assign Citizens + Southern Commercial Credit Union For Mtg see R.E.M. Bk 1848 pg 462
"	"			" "	" "	1848	466		also Perry Prop.
41052 Apr 1, 1987	"			" "	<i>Mark C. Fink</i> <i>et al</i>	1849	48	40,960	Lot 17 Pine View Monticelli Pt.

REVERSE or MORTGAGEE Index to Real Estate Mortgages — Greenville County, S. C.

REG. U. S. PAT. OFFICE *Chas. McClure* County Indexes Since 1888 An Identifying Trade Mark

Open at Proper Tab according to First Letter or Letters of Name and refer to Buff Sub-Index sheet for page reference.


COTT FAMILY NAME INDEX No. 75 © 1949
MADE BY THE COTT INDEX COMPANY, COLUMBUS, OHIO
SOLD BY PHOTO COPY SUPPLY, MAULDIN, S. C.

()

FILE NUMBER DATE OF RECORD	MORTGAGEES FAMILY NAMES	GIVEN NAMES ABCDEFGHIJ	GIVEN NAMES KLMNO	GIVEN NAMES PQRSTUVWXYZ	MORTGAGORS	BOOK	PAGE	Amount	BRIEF DESCRIPTION, LOCATION, ETC. (Not Warranted)
41781 Apr. 6, 1987	C & S			Service, Inc. Real Estate	James R. Burke et al	1850	123	54,900	Crofton Ave. Pt. lot 4 Wedgewood Cir.
42431 Apr. 8, 1987	"			"	Thomas L. Chubb et al	1850	890	81,000	Sugar Creek map 7 Lot 93 Brian Creek Road
42627 Apr. 9, 1987	"	Edgar		" "	Edgar Pitman et al	1851	131	52,400	Edgetown Village Lot 99 Dunston Cir
43093 Apr. 13, 1987	"			"	David M. Ray	Re-Record Mtg. Assign 1851	746	99,800	In original Rem Bl. 1847 pg 731 2 Lts. also easement
43774 Apr. 15, 1987	"	Family Credit, Inc.			Johnny L. Payne et al	1852	809	11,001	Lot 10 Hillsborough Ave
44129 Apr. 14, 1987	"			Service, Inc. Real Estate	Alan D. Warren et al	Mtg. Assign 1853	206	61,750	Lot 27 Mt. Creek Pk
44350 Apr. 15, 1987	"			"	Douglas Christopher Owens et al	Mtg. Assign 1853	526	61,000	Lot 58 Foxden Cir. Mount Pleasant Village
44347 Apr. 17, 1987	"	Family Credit, Inc.			Timothy M. Reid et al	1853	564	8,163	Lot 46 Luster Ave. Union Blushing
44541 Apr. 20, 1987	"	"	"	"	a/k/a James D. Julian et al James Dennis Julian	1853	844	10,987	Lot 13 Palmyra Dr
45570 Apr. 24, 1987	"	Family Credit, Inc.			Peter P. Littlefield	1855	360	4,033	Lot 6 & 7 Hillside 24th
45852 Apr. 27, 1987	"			See Inc. Real Estate	Dave R. Strain et al	1855	862	53,860	personal Prop. Lot Little Sugar Pk also
45857 Apr. 27, 1987	"			See Inc. Real Estate	Dave R. Strain et al	1855	867		Corp. For Mtg. see Rem Bl. 1855 pg 862 Mtg. Assign. Colligens & Loan Comm.
46264 Apr. 29, 1987	"			Service, Inc. Real Estate	Jerry A. Oswald et al	Mtg. Assign 1856	359	106,800	Creek map 7 Lot 9 Sugar Creek Lane Sugar
47037 May 1, 1987	"	Family Credit			Santo Hernandez et al	1857	550	5,346	Lot 3 = 5.04 Acres
47576 May 5, 1987	"			See Inc. Real Estate	Thomas L. Chubb et al	Mtg. Assign Re-record 1858	289	81,000	Mtg. see Rem Bl. 1850 pg 890 Lot 93 Brian Creek Rd. Forney
48312 May 8, 1987	"			Service, Inc. Real Estate	Gary W. Brown et al	1859	212	80,000	Lot 147 Selma Way Sec 4

REVERSE or MORTGAGEE Index to Real Estate Mortgages — Greenville County, S. C.

REG. U. S. PAT OFFICE *Cott* County Indexes Since 1888 An Identifying Trade Mark

 Open at Proper Tab according to First Letter or Letters of Name and refer to Buff Sub-Index sheet for page reference.

COTT FAMILY NAME INDEX No. 75 © 1949
MADE BY THE COTT INDEX COMPANY, COLUMBUS, OHIO
SOLD BY PHOTO COPY SUPPLY, MAULDIN, S. C.

FILE NUMBER DATE OF RECORD	MORTGAGEES FAMILY NAMES	GIVEN NAMES ABCDEFGHIJ	GIVEN NAMES JKLMNOPQ	GIVEN NAMES RSTUVWXYZ	MORTGAGORS	BOOK	PAGE	Amount	BRIEF DESCRIPTION, LOCATION, ETC. (Not Warranted)
48318 May 8, 1987	C & S			Service, Inc Real Estate	Gary W. Brown et al	1859	217		For mtg. see Rem Bk 1859 pg 212 Mtg assigned C+S Commercial Corp
49013 May 12, 1987	"			"	William R. Stanulis et al	1860	218	69,000	Deerwood Ct. Lot 259 Svirame Ct. Sec. 15
48954 May 12, 1987	"			"	Mark C. Fox et al	1860	111		Mtg assigned Citizens & Son Commercial Corp. For mtg see REM Bk 1849 pg 48
49010 May 12, 1987	"			"	William R. Stanulis et al	1860	227		Mtg assigned Citizens & Son Commercial Corp. For mtg see REM Bk 1860 pg 218
50191 May 19, 1987	"			"	Gary L. Berume et al	1861	852	3,261	Lot 14 Stacy Dr
50192 May 19, 1987	"			"	A. Brooks Henderson Jr et al	1861	855	20,000	1.0 acres
50274 May 19, 1987	"			"	Thomas J. Rabbs et al	1861	927	62,000	Lot 25 Montclair
50391 May 19, 1987	"			"	Harvey A. Schmitt et al	1862	117	106,000	Dugar Creek Map 7 Lot 39 Dugar Creek Ln
50635 May 20, 1987	"			"	Harvey A. Schmitt et al	1862	398		For mtg see REM Bk 1862 pg 117 Mtg. assign. C+S Commercial Corp Res.
53271 June 2, 1987	"			"	John B. League Jr.	1865	966	54,000	Unit 75 Rinkend Home Prop Corp. For mtg see REM Bk 1865 pg 968
53276 June 2, 1987	"			"	John B. League, Jr.	1865	971		Mtg. assigned Citizen & Son Commercial
53555 June 3, 1987	"	Family Credit Inc.			Ronnie V. Berrier et al	1866	405	11,000	Lot 23 Harmon Trail Ests
55156 June 11, 1987	"	"	"	"	Sherry Elaine Sutton et al	1868	254	28,500	Lots 427 & 427-A. Dower
56153 June 17, 1987	"	"	"	"	David A. Dinton et al	1869	536	5,813	Cor. Jenkins St & Greene Ave Lot, Jenkins St. Also lot

REVERSE or MORTGAGEE Index to Real Estate Mortgages — Greenville County, S. C.

REG. U. S. PAT. OFFICE *Chas. M. Cott* County Indexes Since 1888 An Identifying Trade Mark

 Open at Proper Tab according to First Letter or Letters of Name and refer to Buff Sub-Index sheet for page reference.


COTT FAMILY NAME INDEX No. 75 © 1949
MADE BY THE COTT INDEX COMPANY, COLUMBUS, OHIO
SOLD BY PHOTO COPY SUPPLY, MAULDIN, S. C.

()

FILE NUMBER DATE OF RECORD	MORTGAGEES FAMILY NAMES	GIVEN NAMES ABCDEFGHIJ	GIVEN NAMES JKLMNO	GIVEN NAMES PQRSTUVWXYZ	MORTGAGORS	BOOK	PAGE	Amount	BRIEF DESCRIPTION, LOCATION, ETC. (Not Warranted)
56483 June 18, 1987	C & S			<i>Service Real Estate</i>	<i>Eric S. Blake</i>	1870	18		<i>See mtg. on Bl. 1744 p. 894</i>
56944 June 22, 1987	"	<i>Family Credit Inc.</i>			<i>Jeanette Cunningham</i>	1870	627	23,499	<i>Mtg assign. E.M.C. Mtg Corp. Lot 34</i>
57568 June 24, 1987	"	<i>Family Credit Inc.</i>			<i>Edward B. Huff</i>	1871	446	23,999	<i>Lot 33 Lockman Dr. also</i>
58051 June 26, 1987	"			<i>Service Real Estate</i>	<i>Earney A. Schmitt</i>	Record			<i>Lot 12 Woodville Hts.</i>
58049 June 26, 1987	"			" "	<i>Harvey A. Schmitt</i>	1872	103	106,000	<i>Mtg. on Bl. 1862 p. 117</i>
"	"			" "	" "	Record			<i>Lot 39 Sugar Creek 200 sq</i>
"	"			" "	" "	1872	108		<i>Mtg assign. C & S Southern Commercial Corp. See mtg. on Bl. 1862 p. 117</i>
58569 June 30, 1987	"	<i>Family Credit, Inc.</i>			<i>Philip D. Halford</i>	1872	833	49,000	<i>Acres Lot 1, Ashes Rd. Homestead</i>
58565 June 30, 1987	"	"	"		<i>Marie C. Childers</i>	1872	835	3,475	<i>Wells Inc. III Lot 64 Vinton - Monaghan</i>
58572 June 30, 1987	"	"	"		<i>James C. Mangum Jr.</i>	1872	837	4,798	<i>Lot 154 Sherwood Forest</i>
972 July 7, 1987	"			<i>Dev. Inc. Real Est</i>	<i>Jeffrey Thomas Costello</i>	1874	460	65,000	<i>Lot 324 Del Nile Ests.</i>
1480 July 8, 1987	"			"	<i>David Alan Baker</i>	1875	147	50,290	<i>Estates Lot 16 Willow Springs E Highland</i>
1472 July 8, 1987	"			"	<i>David Alan Baker</i>	1875	151		<i>See mtg. on Bl. 1875 p. 147</i>
2546 July 15, 1987	"			"	<i>Thomas J. Wessel Jr.</i>	1876	403	67,720	<i>Mtg. assign. C & S Commercial Corp. See mtg. on Bl. 1876 p. 403</i>
2565 July 15, 1987	"			"	<i>Thomas J. Wessel Jr.</i>	1876	429		<i>Mtg assign. C & S Commercial</i>
4830 July 28, 1987	"	<i>Family Credit Inc.</i>			<i>Richard Huss</i>	1878	955	7,054	<i>Lot 415</i>
4935 July 28, 1987	"	"	"		<i>Gladys Wharton</i>	1879	86	20,800	<i>Lot 2 Spudway Rd</i>

REVERSE or MORTGAGEE Index to Real Estate Mortgages — Greenville County, S. C.

REG. U. S. PAT OFFICE *Chas McCott* County Indexes Since 1888 An Identifying Trade Mark

 Open at Proper Tab according to First Letter or Letters of Name and refer to Buff Sub-Index sheet for page reference.

COTT FAMILY NAME INDEX No. 75 © 1949
MADE BY THE COTT INDEX COMPANY, COLUMBUS, OHIO
SOLD BY PHOTO COPY SUPPLY, MAULDIN, S. C.

FILE NUMBER DATE OF RECORD	MORTGAGEES FAMILY NAMES	GIVEN NAMES ABCDEFGHIJ	GIVEN NAMES KLMNO	GIVEN NAMES PQRSTUVWXYZ	MORTGAGORS	BOOK	PAGE	Amount	BRIEF DESCRIPTION, LOCATION, ETC. (Not Warranted)
4816 July 28, 1987	C & S			Law. Inc. Real Est	Hans R. Bauer ^{etd}	1878	948	65,200	Lot 75 Pine Brook Farm for mtgs see Rem Bk 1878 pg 948
4867 July 28, 1987	"			" "	Hans R. Bauer ^{etd}	1878	952		mtg assign C & S Commercial Corp
6388 Aug 4, 1987	"			" "	William R. Stanulis ^{etd}	1880	962	109,000	Dec 15 for mtgs see Bk 1866 pg 218 Lot 359 Lawrence Ct
6464 Aug 4, 1987	"			" "	Jeffrey Thomas Castello	1881	57		Mtgs assign Citizens & Southern Commercial Corp for mtgs see Bk 1874 pg 460
6623 Aug 5, 1987	"			" "	David Alan Baker	1881	244	50,290	Highland Est. In origin Bk 1875 pg 147 Lot 16 Willow Spring Sh. East
6825 Aug 6, 1987	"	Stan		" "	Harvey A. Schmitt	1881	539	106,000	see Bk 1862 pg 117 + Bk 1872 pg 103 Lot 39 Sugar Creek for mtgs
7809 Aug 13, 1987	"			" "	Scott H. Gillespie, etd	1882	686	60,700	Lot 43 Hunter Pl. Sec I
7822 Aug 13, 1987	"			" "	Scott H. Gillespie ^{etd}	1882	703		Mtgs assign Citizens & Southern Commercial Corp. for mtgs see Bk 1882 pg 686
8444 Aug 18, 1987	"	Family Credit Inc		Law. Inc Real Estate	Frank Charles Brown	1883	468	7,698	3 Lots
9184 Aug 21, 1987	"			" "	LaDuke G. Dill ^{etd}	1884	321	50,000	5.00 acres Highland Sp Commercial Corp for mtgs see Bk 1884 pg 321
9487 Aug 24, 1987	"			" "	Bobby B. Dill	1884	710		Mtgs assign Citizens & Sou. Sec 6
10251 Aug 27, 1987	"	Family Credit Inc		" "	John L. Banks, etd	1885	483	11,165	Lot 41 Sandown Creek Sapperton
11666 Sept 4, 1987	"	"	"	"	Ma Cooley	1887	365	4,949	Lot 1 Casner Park
13173 Sept 15, 1987	"	"	"	"	Patricia Ann Whitehead	1889	44	6,375	Tract 4.0 ac. Bates Sp,

REVERSE or MORTGAGEE Index to Real Estate Mortgages — Greenville County, S. C.

REG. U. S. PAT. OFFICE *Chas McCott* County Indexes Since 1888 An Identifying Trade Mark

Open at Proper Tab according to First Letter or Letters of Name and refer to Buff Sub-Index sheet for page reference.

COTT FAMILY NAME INDEX No. 75 © 1949
MADE BY THE COTT INDEX COMPANY, COLUMBUS, OHIO
SOLD BY PHOTO COPY SUPPLY, MAULDIN, S. C.

()

FILE NUMBER	MORTGAGEES	GIVEN NAMES	GIVEN NAMES	GIVEN NAMES	MORTGAGORS	BOOK	PAGE	Amount	BRIEF DESCRIPTION, LOCATION, ETC.
DATE OF RECORD	FAMILY NAMES	ABCDEFGHIJ	IJKLMNOP	QRSTUVWXYZ					(Not Warranted)
14436 Sept 23, 1987	C & S	Family Credit Inc			EXA Harriet R. Murphy Harriet R. Murphy Black	1890	521	6,415	Lot Less Pt.
15506 Sept 30, 1987	"	"	"	"	Patrick Albert Bass	1891	811	23,920	Jaris Hgts pt lat 4 Sherrill Ln
16438 Oct 6, 1987	"	"	"	"	Wallau D. McNeil	1893	14		Jar mts on Bl. 1754 ps 752.
16437 Oct 6, 1987	"	"	"	"	Wallau D. McNeil	1893	15		Mts assign) DMAC mts Corp PA Mts Corp. Jar mts on Bl. 1754 ps 752.
17255 Oct 12, 1987	"	Family Credit Inc.			Linda J. Calloway	1893	955	6,757	Richmond Hills Lot 30 Kennard Ave. Benn
17512 Oct 13, 1987	"	"			David Paul Roberts et al	1894	325	6,500	Estate Lot 127 West Glen Rd. Del North
17569 Oct 13, 1987	"	"			Nicholas J. Canavan et al	1894	406	15,300	Seat 1. 226 Ave. Asheton Way Asheton
17508 Oct 13, 1987	"	"			David Paul Roberts et al	1894	329		by atty. in part Georgin K. Canavan
17521 Oct 13, 1987	"	"			Nicholas J. Canavan et al	1894	411		Mtg. assigned Citizen + Son Commercial Corp. Jar mts on Rem Bl. 1894 ps 406
19653 Oct 27, 1987	"	Family Credit Inc.			Cole G. Howard et al	1896	769	6,415	Mtg. assign Citizen + Son Commercial
20843 Nov 3, 1987	"	Family Credit Inc			Eugene Mc Laine Henderson	1898	376	12,170	1.55 acres Mash Creek Rd
20823 Nov 3, 1987	"	"			Michael A. Jarry et al	1898	349		Last Old Pelzer Road Drive 29. Corp. Jar mts on Bl. 1731 ps 573
20822 Nov 3, 1987	"	"			Herald S. Messenger et al	1898	351		Mtg assign Chase Home Mts Corp
"	"	"			"	1898	351		Jar mts on Bl. 1727 ps 7824
22931 Nov 10, 1987	"	Family Credit Inc.			Chelliah Daniel	1899	450	42,375	remold Bl. 1730 ps 971 Fork Shoals Rd
23085 Nov 11, 1987	"	Family Credit Inc.			Clyde Harvley et al	1899	644	7,714	12.464 Conestee Rd. + Riverside Land Co.
									Lot 22 on Sumter St + Palmetto

REVERSE or MORTGAGEE Index to Real Estate Mortgages — Greenville County, S. C.

REG. U. S. PAT. OFFICE *Chas. M. Cotts* County Indexes Since 1888 An Identifying Trade Mark

 Open at Proper Tab according to First Letter or Letters of Name and refer to Buff Sub-Index sheet for page reference.

COTT FAMILY NAME INDEX No. 75 © 1949
MADE BY THE COTT INDEX COMPANY, COLUMBUS, OHIO
SOLD BY PHOTO COPY SUPPLY, MAULDIN, S. C.

FILE NUMBER DATE OF RECORD	MORTGAGEES FAMILY NAMES	GIVEN NAMES ABCDEFGHIJ	GIVEN NAMES JKLMNOPQ	GIVEN NAMES RSTUVWXYZ	MORTGAGORS	BOOK	PAGE	Amount	BRIEF DESCRIPTION, LOCATION, ETC. (Not Warranted)
23084 Nov 11, 1987	C & S	Family Credit, Inc.			Wayne C. Moore	1899	650	15,000	Rd - Fairview Tp 2.68 Acre also 2.85 acre Georgia
23677 Nov 16, 1987	"	"		Real Est Serv	Kathryn J. Hatfield	mts + assign 1900	322	52,000	Lot 22 Greenfield
26890 Dec 9, 1987	"	"		"	Lawrence P. Bentley	mtg + assign 1904	474	44,250	Longstreet Court Lot 42 on Longstreet Dr + Acre
26914 Dec 9, 1987	"	Family Credit, Inc.			Leroy W. Zischer	1904	506	11,057	Lot 48 Kingwood Dr. Shamrock
27208 Dec 11, 1987	"	"		Real Est. Serv	J. Steven Madray et al	1904	844		For mtg see Lem Bk 1818 pg 932 mtg assign Fleet Real Estate Funding Corp
27209 Dec 11, 1987	"	"		"	Edgar M. Morris, Jr. et al	1904	845		For mtg see Lem Bk 1836 pg 843 mtg assign Fleet Real Estate Funding Corp
28021 Dec 16, 1987	"	Family Credit, Inc.		"	John R. Wasse et al	1905	800	38,300	6 th Lot 128 Green Valley
28729 Dec 22, 1987	"	Family Credit, Inc.			Frank Charles Brown	1904	643	16,748	3 lots Towne Street Height, Fountain plan
29308 Dec 28, 1987	"	"	"	"	Robert L. Fowler aka AKA Harriett R. Murphy	1907	467	20,749	Lot 3 Woodland Dr. Woodland
29306 Dec 28, 1987	"	"	"	"	Harriett R. Murphy Black	1907	474	9088	Lot Plat Bk 4-A pg 145
30689 Jan 5, 1988	"	"	"	Real Est. Serv	C. Cline Drum	mtg + assign 1909	294	49,850	Lot 8 Hindman Dr.
30701 Jan 5, 1988	"	"	"	"	Laurence P. Bentley	mtg + assign 1909	344	44,250	for org mtg see Lem Bk 1904 pg 474 Lot 42 Longstreet Court + Longstreet Dr
31014 Jan 11, 1988	"	Family Credit, Inc.			Cole J. Howard et al	1909	640	11,885	7 th 1.55 Acre Mash Creek Road
31897 Jan 19, 1988	"	"		Dequins Inc. Real Est	Irdd Walter, Inc.	1910	741		Release Lot 56 Fairway View at Pellice Creek. For mtg see Bk 1843 pg 819
32423 Jan 20, 1988	"	Family Credit, Inc.			Lony D. Ambrose et al	1911	25	2,049	.99 Blossum Terrace Lot 22 Apple Dr. Apple

REVERSE or MORTGAGEE Index to Real Estate Mortgages — Greenville County, S. C.

REG. U. S. PAT. OFFICE *Chas. McCott* County Indexes Since 1888 An Identifying Trade Mark

Open at Proper Tab according to First Letter or Letters of Name and refer to Buff Sub-Index sheet for page reference.

COTT FAMILY NAME INDEX No. 75 © 1949
MADE BY THE COTT INDEX COMPANY, COLUMBUS, OHIO
SOLD BY PHOTO COPY SUPPLY, MAULDIN, S. C.

()

FILE NUMBER	MORTGAGEES	GIVEN NAMES	GIVEN NAMES	GIVEN NAMES	MORTGAGORS	BOOK	PAGE	Amount	BRIEF DESCRIPTION, LOCATION, ETC.
DATE OF RECORD	FAMILY NAMES	ABCDEFGHIJ	IJKLMNOP	QRSTUVWXYZ					(Not Warranted)
32062 Jan 20, 1988	C & S			Inc. Real Est Serv	Lloyd B. Karter ^{etal}	1910	976		Cap. 200 mtg see Bl 1755 pg 154 Mtg assign) Bancplus mtg
32063 Jan 20, 1988	"			Inc. Real Est Serv	Kenneth M. Pickens ^{etal}	1910	977		200 mtg see Bl. 1736 pg 83 Mtg assign) Bancplus mtg Cap
32064 Jan 20, 1988	"			Inc. Real Est Serv	Carly G. Lipp ^{etal}	1910	978		200 mtg see Bl. 1760 pg 214 Mtg assign) Bancplus mtg Cap
32281 Jan 21, 1988	"	Family Credit Inc.			Miles Dean Bryant ^{etal}	1911	232	5,652	1.75 Acres Mush Creek Rd
32978 Jan 26, 1988	"	Family Credit Inc.			Robert Hunter Henderson ^{etal}	1911	800	8,750	Lot 5 + 6 Grandview Hts. Cedarlane Road
34572 Feb 8, 1988	"	Family Credit Inc.			Paul W. Burnett ^{etal}	1913	884	4,500	Lot 23 Farmington Rd. Chestnut Hill
34571 Feb 8, 1988	"	"			Elizabeth Barnett-Hoyani ^{etal}	1913	886	10,400	Lot - 1.19 Acres Buckhorn Rd
35341 Feb 15, 1988	"	Family Credit Inc.			Joy B. Watson ^{etal}	1914	680	7,900	Lot 12 Cadillac Court Laurens Etc. See IV
36261 Feb 22, 1988	"	Family Credit Inc.			Ronnie L. Colvin ^{etal}	1915	737	3,512	Lot 214 + pt lots 213 Potomac Ave Pleasant Valley
36417 Feb 23, 1988	"	Family Credit Inc.			Richard Kuss ^{etal}	1915	884	20,850	Edwards Lots 4 + 5 Property of Hazel C.
37563 Mar 1, 1988	"			Service Inc. Real Est.	Mildred Ann Hutchinson ^{etal}	1917	359		Cap. 200 mtg see Rem Bl. 1517 pg 355 Mtg assign) Citicorp + Banc Comm
37416 Mar 1, 1988	"			Service Inc. Real Est.	C. Cline Dumas ^{etal}	1917	167		See Bl 1909 pg 294 Lot 8 Hindman Dr. 200 mtg
37586 Mar 1, 1988	"			Service Inc. Real Est.	Mildred Ann Hutchinson ^{etal}	1917	355	43,200	Lot 14 Daylaw Rd.
38312 Mar 7, 1988	"	Family Credit Inc.			Fred Marvin Dilvers ^{etal}	1918	157	14,775	.76 Acres dirt across Rd Hts
39620 Mar 15, 1988	"			Inc. Real Est	Ledie E. Frazer ^{etal}	1919	633	146,400	Lot 57 plot for Valley Oak
39948 Mar 17, 1988	"	Family Credit Inc.			Luzey Dwayne Clark ^{etal}	1919	954	20,165	Lot Melrose Ave Rural Rd.
39329 Mar 14, 1988	C/S	Hospitality		Inc. Real Est	M + S Inc ^{etal}	1919	282	132,828	3.53 Acres U.S. Hwy I - 85 +

REVERSE or MORTGAGEE Index to Real Estate Mortgages — Greenville County, S. C.

REG. U. S. PAT. OFFICE *Chester McCott* County Indexes Since 1888 An Identifying Trade Mark

Open at Proper Tab according to First Letter or Letters of Name and refer to Buff Sub-Index sheet for page reference.

COTT FAMILY NAME INDEX No. 75 © 1949 MADE BY THE COTT INDEX COMPANY, COLUMBUS, OHIO SOLD BY PHOTO COPY SUPPLY, MAULDIN, S. C.

FILE NUMBER DATE OF RECORD	MORTGAGEES FAMILY NAMES	GIVEN NAMES ABCDEFGH	GIVEN NAMES IJKLMNO	GIVEN NAMES PQRSTUVWXYZ	MORTGAGORS	BOOK	PAGE	Amount	BRIEF DESCRIPTION, LOCATION, ETC. (Not Warranted)
40127 Mar 18, 1988	C & S			Service, Inc. Real Estate	Raymond L. Helton et al	1920	189	76.40	wood sect Lot 71 Look Hill Dr. Pelham Cap. For Mts. see Bl. 1920 pg 189
40135 Mar 18, 1988	"			" "	Raymond L. Helton et al	1920	218		Mts assign C & S. Commercial Dunblin Sp.
40280 Mar 21, 1988	"			" "	William Herman Hedden	1920	354	17,849	3 acs Deventon Rd
41249 Mar 25, 1988	"			" "	Josd Walter, Inc.	1921	527		Release Lot 9 Fairway View at Pebble Creek - for mts see R En Bl. 1843 pg. 819
42568 Apr 4, 1988	"	Family Credit, Inc.			Ronald E. Phillips et al	1923	193	35,899	Lot 62 Plantation dr. Holly Ln P.H. III suite also lot 75
42567 Apr 4, 1988	"	"			William R. Smith et al	1923	193	38,250	Brentwood Way Brentwood suite 5 mch Hill Village
43346 Apr 7, 1988	"	Enterprises			Lee Lake Ewitt, Jr.	1924	105	30,000	Lot 156 West Castle Rd. Pin Hammett street
44037 April 11, 1988	"	Family Credit, Inc.			Glenn C. Staulis et al	1924	399	8,806	Lots 1, 2, 3, 4 + 1/2 Poinsett Hwy & Madena Ave Carolina Ct
44038 April 13, 1988	"	Family Credit, Inc.			Gloria Brown	1924	902	16,145	Lots 255, 258, 257 + 256 Shamrock Ave
45073 April 13, 1988	"	"	"	"	Daniel H. Silvers	1924	904	5,758	Lot 33 Shamrock Cir 1.05 acs Keeler Bridge Rd
45074 April 20, 1988	"	"	"	"	Rahuta Mary	1926	255	2,692	lots 6.1 acs Prop of Albert + Billy
45149 April 20, 1988	"	"	"	"	Sandra W. Mauvo	1926	257	31,499	Lot 20 Walden Pond sect
45147 April 20, 1988	"	"		Sen. Inc. Real Est	Donald C. Snider et al	1926	335	73,900	Lot 23 Quail Ridge Commercial Cap For Mts see Bl. 1926 pg. 335
45147 April 20, 1988	"	"		Sen. Inc. Real Est	Donald C. Snider et al	1926	339		Mts assign Citizen + Southern

REVERSE or MORTGAGEE Index to Real Estate Mortgages — Greenville County, S. C.

43

REG. U. S. PAT. OFFICE *Chas McCott* County Indexes Since 1888 An Identifying Trade Mark

☞ Open at Proper Tab according to First Letter or Letters of Name and refer to Buff Sub-Index sheet for page reference.

COTT FAMILY NAME INDEX No. 75 © 1949
MADE BY THE COTT INDEX COMPANY, COLUMBUS, OHIO
SOLD BY PHOTO COPY SUPPLY, MAULDIN, S. C.

()

FILE NUMBER	MORTGAGEES	GIVEN NAMES	GIVEN NAMES	GIVEN NAMES	MORTGAGORS	BOOK	PAGE	Amount	BRIEF DESCRIPTION, LOCATION, ETC.
DATE OF RECORD	FAMILY NAMES	ABCDEFGHIJ	IJKLMNOP	QRSTUVWXYZ					(Not Warranted)
45265 Apr 21 1988	C & S	Family Credit, Inc.			Wayne W. Petrillo ^{et al}	1926	499	35,000	Lot 182 Canbake II
45609 April 22, 1988	"			Real Est ^{Inc.} _{Sec}	Richard A. Clark	1927	89		Mtg assign Citizens & Southern Commercial Corp. For Mtg see Bl. 1927 pg 5
"	"			"	" "	1927	89		
45543 Apr 22 1988	"	Family Credit, Inc.			Jubette Segar	1926	800	2,499	Pin Point Lot 178 East Peri Lake Club
45630 Apr 22 1988	"			Service of Real Estate	Richard A. Clark	1927	5	69,600	Ph II Lot 190 Hunter Wood Sub
46208 Apr 27 1988	"	Family Credit, Inc.			Johnny G. Quinn ^{et al}	1927	782	11,388	Int. in easement + driveway 7.27 Acres Warley Rd. Abad
46190 Apr 27 1988	"	"	"	"	Richard L. Liburdy	1927	784	16,776	Lot 8 Pleasant W. Mauldin
47833 May 5 1988	"	"	"	Service, Inc.	Navy Thomas Glesby ^{et al}	1929	997	4,111	Lot Columbia Ave.
48192 May 9 1988	"	Family Credit, Inc.			John M. Rice	1930	597	5570	City View Sub'd Blk C Lot 141 + pt lot 142 McDaniel Ext.
48555 May 10 1988	"	Family Credit, Inc.			Mrs. Cooley	1930	958	1,038	Lot 1 Crown Pl. Crown Pt Acra
48820 May 11 1988	"	Family Credit, Inc.			Anthony C. Segar ^{et al}	1931	322	16,350	Lot 1 Augusty Rd. Magnolia
49138 May 17 1988	"			Service, Inc. Real Estate	John James Spirin ^{et al}	1932	433	105,000	John James Spirin Lots 3+4 Butler Sq. Proj 7
49742 May 17, 1988	"			Sec. Inc. Real Est	John James Spirin ^{et al}	1932	437		Mtg assign Citizens & Southern Commercial Corp. For Mtg see Bl. 1932 pg 433
"	"			"	" "	1932	437		
49918 May 17 1988	"			Sec. Inc. Real Est	Todd Walters Inc.	1932	747		For Mtg see Bl. 1843 pg 819 Release Lot 8 Fairway View
50775 May 18, 1988	"			Sec. Inc. Real Est	Todd Walters Inc.	1933	73		For Mtg see Bl. 1843 pg 819 Release Lot 41 Fairway View

REVERSE or MORTGAGEE Index to Real Estate Mortgages — Greenville County, S. C.

REG. U. S. PAT. OFFICE *Cott* County Indexes Since 1888 An Identifying Trade Mark

Open at Proper Tab according to First Letter or Letters of Name and refer to Buff Sub-Index sheet for page reference.

COTT FAMILY NAME INDEX No. 75 © 1949
MADE BY THE COTT INDEX COMPANY, COLUMBUS, OHIO
SOLD BY PHOTO COPY SUPPLY, MAULDIN, S. C.

FILE NUMBER DATE OF RECORD	MORTGAGEES FAMILY NAMES	GIVEN NAMES ABCDEFGHIJ	GIVEN NAMES JKLMNOPQ	GIVEN NAMES RSTUVWXYZ	MORTGAGORS	BOOK	PAGE	Amount	BRIEF DESCRIPTION, LOCATION, ETC. (Not Warranted)
51059 May 20, 1988	C & S	Family Credit, Inc			Louise B. Greene	1933	475	11,386	Wildanes Est. Sec III Lot 61 Wonderswood Dr., Spring Brook Terrace
51289 May 23, 1988	"	"	"	"	Sue Frances Humphries	1933	780	11,388	Lots 54+55 Miami Avenue
52092 May 26, 1988	"	Family Credit Service, Inc.			James Arthur Bentley	1934	745	6,415	pt Lot 4 Third Ave Creek, formerly bk 1843 pg 819
54304 June 7, 1988	"			Real Estate	Todd Walter, Inc.	1938	36		Release lot 55 Fairway View, Pebble
55026 June 13, 1988	"	Family Credit, Inc.			Carol D. Young	1938	892	5,111	Fairview Township 1.66 acres Fairview Rd.
56074 June 13, 1988	"	Family Credit, Inc.			Joseph R. Fulmer	1940	188	5,000	Lot 28 Forest Acres Sec II Pebble Creek 2nd Mtg, see BL 1843 pg 819
56839 June 22, 1988	"			Sec Inc Real Est	Todd Walter, Inc.	1941	177		Release Lot 25 Fairway View
57684 June 27, 1988	"	Family Credit, Inc.			Elise J. Styles	1942	114	85,800	Bates Sp. Tract 3 = 13.2 acres Belvue Rd
57903 June 28, 1988	"	Family Credit Service, Inc.			Marion V. Centell	1942	483	124,742	3 parcels Sec. 4.
58428 Jan 30, 1988	"			Service, Inc. Real Est.	Victoria O. Reynolds	1943	187	46,000	Lot 71 Valley Haven Acres Rd. O'neal Sp.
456 July 5, 1988	"	Family Credit, Inc.			Mattie G. Burnett	1944	480	16,249	4 Parcels Amick School Hill Village
2339 July 14, 1988	"	Family Credit, Inc.			William R. Smith, Jr.	1946	713	42,225	Lot 156 West Castle Rd. Pine
2673 July 15, 1988	"	Family Credit, Inc.			Deco of Ware Place Maudie R. Jordan	1947	51	123,711	Warehouse Court - Parcel Brandon Plant Sec. 2 clw lot
3373 July 20, 1988	"	Family Credit, Inc.			Maudie R. Vaughn	1947	834	56,249	Lot 298 Abney Mills sub
3773 July 22, 1988	"	Family Credit, Inc.			Norma A. Goodwin	1948	403	11,556	Lot 29 Bucatur St. Sana Succi
4782 July 27, 1988	"			Service Inc. Real Estate	John Haywood Harding, II	1949	728	60,000	Lot 34 Warner St

REVERSE or MORTGAGEE Index to Real Estate Mortgages — Greenville County, S. C.

(43)

REG. U. S. PAT. OFFICE *Chas. McCall* County Indexes Since 1888 An Identifying Trade Mark

☞ Open at Proper Tab according to First Letter or Letters of Name and refer to Buff Sub-Index sheet for page reference.

COTT FAMILY NAME INDEX No. 75 © 1949
MADE BY THE COTT INDEX COMPANY, COLUMBUS, OHIO
SOLD BY PHOTO COPY SUPPLY, MAULDIN, S. C.

FILE NUMBER	MORTGAGEES	GIVEN NAMES	GIVEN NAMES	GIVEN NAMES	MORTGAGORS	BOOK	PAGE	Amount	BRIEF DESCRIPTION, LOCATION, ETC.
DATE OF RECORD	FAMILY NAMES	ABCDEFGHIJ	IJKLMNOP	QRSTUVWXYZ				(Not Warranted)	
6062 Aug 3, 1988	C & S				Gladys Wharton ^{et al} Stoddard	1951	546	30,150	Lot 2 Spudway Rd
6490 Aug 4, 1988	"	Family Credit, Inc.		Real Est ^{Inc.} Serv	Judd Walter, Inc.	1951	944		For mts see Bk. 1843 pg 219 Release lot 46 Fairway View
9030 Aug 18, 1988	"			" "	Neal Eric Cornwell, et al	1954	874	99,400	Lot 54 Westcliffe Sub B.
9171 Aug 19, 1988	"	Family Credit, Inc.			AKA Harrett Murphy Black Harrett R. Murphy, et al	1955	47	10,950	D. Rollin Lot Property of Richard
10148 Aug 25, 1988	"	a S.C. Pts Enterprises			David A. Gibbons, et al	1956	223	60,000	Paris mts 2p Lots Paris mts 1st + 2nd
10279 Aug 26, 1988	"	Family Credit, Inc.			Mary Ellen Williams	1956	463	14,068	.87 Village West Castle Rd. Lot 139 + pt lot 160 Pine Hill
10493 Aug 26, 1988	"	" " "			Joy L. Reid, Jr	1956	783	11,224	.51 Hwy Rd. Pt lot 50 Sunshine Ave. +
10802 Aug 30, 1988	"	Family Credit, Inc.			Carolyn H. McLeod	1957	191	16,000	.22 Lot 28 Chick Springs Rd.
11008 Aug 30, 1988	"	Family Credit, Inc.			Debra C. Bryant	1957	445	56,820	.77 Lot 1 Mountain Shadows Sub
11016 Aug 30, 1988	"	Family Credit, Inc.			Donnie Z. Bible, et al	1957	466	15,249	.93 Pt lot 5 Brist Circle
11027 Aug 30, 1988	"			Service, Inc. Real Estate	Craig J. Rochette, et al	1957	502	138,200	.00 Silverleaf Sub Sec. IA Lot 5 West Silverleaf St.
11025 Aug 30, 1988	"			Service, Inc. Real Est	Craig J. Rochette, et al	1957	507		Mtg assign Citizens + Southern Commercial Corp For mts see Bk. 1957 pg 562
" 12143	"			"	" "	1957	507		
12361 Sept 7, 1988	"	Enterprises			Rickey L. Perry et al	1958	908	53,000	.00 Pt lots 9 + 10 Duncan Chapel Road
13291 Sept 7, 1988	"	Family Credit, Inc.			Lee Roy Sullivan	1959	46	3,724	.98 Paramount Park Lot 171 Crosby Circle
Sept 13, 1988	"			Service, Inc. Real Estate	Harvey A. Schmitt, et al	Re-Record 1960	321		Commercial Corp For mts see Bk. 1862 pg 117 Mtg Assign to litigants + Southern

REVERSE or MORTGAGEE Index to Real Estate Mortgages — Greenville County, S. C.

42
()

REG. U. S. PAT. OFFICE *Chas. McCall* County Indexes Since 1888 An Identifying Trade Mark

Open at Proper Tab according to First Letter or Letters of Name and refer to Buff Sub-Index sheet for page reference.

COTT FAMILY NAME INDEX No. 75 © 1949
MADE BY THE COTT INDEX COMPANY, COLUMBUS, OHIO
SOLD BY PHOTO COPY SUPPLY, MAULDIN, S. C.

FILE NUMBER DATE OF RECORD	MORTGAGEES FAMILY NAMES	GIVEN NAMES ABCDEFGHIJ	GIVEN NAMES JKLMNOPQ	GIVEN NAMES RSTUVWXYZ	MORTGAGORS	BOOK	PAGE	Amount	BRIEF DESCRIPTION, LOCATION, ETC. (Not Warranted)
13592 Sept 15, 1988	C & S			Senior Inc. Real Est	Jodd Walter Inc a S.C. ^{Corp.}	1960	710		2 1/2 mts. Pub Bl 1843 pg 819 Release Lot 10 Fairway View
14833 Sept 22, 1988	"	Family Credit Inc.			Morty Allen	1961	914	.85 6,999	Atom Estd Lots 9, 10 + 11 Druid St
14835 Sept 22, 1988	"	Family Credit, Inc.			Rebecca G. Galliker ^{Trustee}	1961	920	.67 27,499	2 1/2. also Lot 36 Lot 34 Wagon Dr. Chick Aprs
15524 Sept 26, 1988	"			Trust Co. of	Michael W. Freeman, ^{et al}	1962	731	.00 22,000	2 1/2. Tract = 5.60 ac. Oaklawn
15835 Sept. 28, 1988	"	Family Credit, Inc.			David Smith Builders, Inc. ^{et al}	1963	132	.00 105,000	Mill Ac 6 Lot 9 Duncan Mill Village, Duncan
16333 Sept 30, 1988	"	Family Credit, Inc.			William M. George SRA Patricia L. Powell ^{et al}	1963	764	.01 13,500	Hills #1 Lot 97 Folkstone St. Theatret
17082 Oct 4, 1988	"	"	"	"	Patricia L. Morgan ^{et al}	1964	909	96 7821	Trustang Village Lot 98 Appalossa Dr.
17628 Oct 7, 1988	"			Service, Inc. Real Estate	Neal Eric Cornwell ^{et al}	1965	563	100 99,400	sub Bl 1954 pg 874 Lot 54 Westcliffe for eig mts.
19090 Oct 17, 1988	"	Family Credit Inc.			Ronald E. Phillips	1967	138		Release Lot 62 Plantation Dr. Holly Tree Plantation Phem III
19429 Oct 17, 1988	"	"	"	"	C. Timothy Whiting	1967	138		Sec. III for mts sub Bl 1923 pg 193
19695 Oct 19, 1988	"	"	"	"	C. Timothy Whiting	1967	504	.72 5,640	St. 3 Randall St
19791 Oct 20, 1988	"	"	"	"	Tommy Locke, et al	1967	795	.00 8,500	T.D. Bennett Farm Lts 88, 87, 86 & Pt. Lts 84 + 85
20086 Oct 21, 1988	"	"	"	"	Harold A. Houston ^{et al}	1967	894	.15 5,856	Spent 2/2. Lot 88 Rockvale Sub I
20390 Oct 24, 1988	"	"	"	"	Cherise Michelle A Henson	1968	222	.93 16,899	Alanda 2p 1.1 acre Marsh Creek
20391 Oct 25, 1988	"	"	"	"	Deo of Wau Place Inc	1968	601		Pub Bl 1947 pg 51 Release 8.0 acres for mts
20391 Oct 25, 1988	"	"	"	"	Deo of Wau Place Inc	1968	602		pub Bl 1947 pg 51 Release 2.65 acres for mts

REVERSE or MORTGAGEE Index to Real Estate Mortgages — Greenville County, S. C.

43

REG. U. S. PAT. OFFICE *Chas McCott* County Indexes Since 1888 An Identifying Trade Mark

☞ Open at Proper Tab according to First Letter or Letters of Name and refer to Buff Sub-Index sheet for page reference.

COTT FAMILY NAME INDEX No. 75 © 1949
MADE BY THE COTT INDEX COMPANY, COLUMBUS, OHIO
SOLD BY PHOTO COPY SUPPLY, MAULDIN, S. C.

()

FILE NUMBER	MORTGAGEES FAMILY NAMES	GIVEN NAMES ABCDEFGH	GIVEN NAMES IJKLMNO	GIVEN NAMES PQRSTUWXYZ	MORTGAGORS	BOOK	PAGE	Amount	BRIEF DESCRIPTION, LOCATION, ETC. (Not Warranted)
DATE OF RECORD									
21824 Nov. 2, 1988	C & S				James T. Stone <i>etal</i>	1970	514	1,78 13,472	Lot 4 Carl Court.
22347 Nov. 4, 1988	"				Ruth Kaye Nagy	1971	163	175 6,939	Lot 346 Oak Trade Estates Sec III
22503 Nov 7, 1988	"			Service Inc. Real Est	Judy S. Adams	1971	321		Mtg assign Atlantic Mtg + Investment Corp. For Mtg see Bk 1836 pg 15
"	"			"	" "	1971	321		
22500 Nov 7, 1988	"			Service Inc. Real Est	Dilbert D. Dallaway <i>etal</i>	1971	318		Mtg assign Atlantic Mtg + Investment Corp. For Mtg see Bk 1845 pg 896
"	"			"	" "	1971	318		
22501 Nov. 7, 1988	"			Service Inc. Real Estate	Brain Scott Riley <i>etal</i>	1971	319		Mtg Assign to Atlantic Mtg + Investment Corp. For Mtg see Bk 1836 pg. 663
"	"			" "	" " "	1971	319		
22502 Nov. 7, 1988	"			Service Inc. Real Estate	by atty in fact Joie M. Rawley Alon K Moulton <i>etal</i>	1971	320		Mtg Assign to Atlantic Mtg + Investment Corp. For Mtg see Bk 1837 pg. 429
"	"			" "	" " "	1971	320		
23098 Nov 10, 1988	"				Dece of Wase Plant <i>etal</i>	1972	24		For Mtg see Bk 1947 pg 51 Release 2nd 38 = 2.65 acres
25027 Nov. 22, 1988	"				Luther Wilton Fowler Jr.	1973	938	29 165,617	4.9 acres Dodgson Rd.
25028 Nov. 22, 1988	"				Mildred Blessingame	1973	940	120 8,143	Lot Means St.
25530 Nov 28, 1988	"				Delores J. Staveland	1974	590	.00 20,000	3 acres Brushy Creek Rd
26112 Nov. 30, 1988	"				aka Edith Russell Bailey Edith S. Bailey	1975	256	73 24,455	Easley Bridge Rd. Tot. Tall Oaks Dr. also 1.97 acres
26101 Nov. 30, 1988	"				<i>etal</i> Billy J. Langley	1975	266	48 4,811	Lot 4 = 2.0 acres Nash Mill

REVERSE or MORTGAGEE Index to Real Estate Mortgages — Greenville County, S. C.

REG. U. S. PAT. OFFICE *Chas McCott* County Indexes Since 1888 An Identifying Trade Mark

 Open at Proper Tab according to First Letter or Letters of Name and refer to Buff Sub-Index sheet for page reference.

COTT FAMILY NAME INDEX No. 75 © 1949
MADE BY THE COTT INDEX COMPANY, COLUMBUS, OHIO
SOLD BY PHOTO COPY SUPPLY, MAULDIN, S. C.

FILE NUMBER DATE OF RECORD	MORTGAGEES FAMILY NAMES	GIVEN NAMES ABCDEFGHIJ	GIVEN NAMES JKLMNO	GIVEN NAMES PQRSTUVWXYZ	MORTGAGORS	BOOK	PAGE	Amount	BRIEF DESCRIPTION, LOCATION, ETC. (Not Warranted)
26494 Dec 2, 1988	C & S	Family Credit, Inc.			Ira Cooley	1975	806	.14 1,420	Park Lot 1 Carver St. Est. Carver
26639 Dec 2, 1988	"	Family Credit Inc.			James M. Train ^{et al}	1975	964	.25 200,781	Parcel 1 = 6 acres U.S. Hwy 29 Thick Springs Tp. Parcel 2 = 4.5 acres Parcel 3 - S.C. Hwy 29 Chick Lp Tp Parcel 4 = 3.56 acres Mt Vernon Rd
"	"	"	"		"	1975	964		
"	"	"	"		"	1975	964		
26757 Dec 5, 1988	"			Service Inc. Real Est	Judd Walter Inc ^{Corp.} & S.C.	1976	90		Release Lot 24 Fairway View Public Crk. For Mtg see Blk 1843 pg 819
"	"			"	"	1976	90		
27534 Dec 8, 1988	"			Service Inc. Real Est	William R. Starulis ^{et al}	Remond 1977	22		Mtg assign C. Stynes & Southern Commercial Corp. For Mtg see Blk 1860 pg 218 & Remond. Blk 1880 pg 962
"	"			"	"	1977	22		
"	"			"	"	1977	22		
29919 Dec 27, 1988	"			"	Carl J. Howard ^{et al}	1979	947	.22 17,049	1.55 acres Muck Creek Rd See Mtg on Blk 1967 pg 795
29934 Dec 27, 1988	"	Family Credit Inc.		"	Tommy W. Locke ^{et al}	Remond 1979	994	.27 10,268	Lots 88, 87, 86 & pt Lot 84 + 85
30164 Dec 27, 1988	"	"	"	"	Sharon A. Coulter ^{et al}	1980	179	.00 2,500	Lot 4 Lakewood Hills
130389 Dec 28, 1988	"	Family Credit Inc.			Raymond T. Johnson ^{et al}	1980	489	.00 15,000	Lot 59 Deer Mill Village
2275 Jan 17, 1989	"			Service, Inc. Real Estate	Judd Walter, Inc.	1983	949		Release lot 26 Fairway View Public Crk For Mtg see Blk 1843 pg 819
"	"			"	"	1983	949		
3914 Jan 27, 1989	"	Family Credit Inc.			S/a Freddie Michael Donald Freddie M. Donald	1985	664	.31 3,103	Lot 1 also 1/10 int 0.52 acres also Lot 8 = 2.31 acres also 1/10 int 0.542 acres
"	"	"	"		"	1985	664		

INDIRECT or MORTGAGEE Index to Real Estate Mortgages — Greenville County, S. C.

REG. U. S. PAT OFFICE *Chambers* County Indexes Since 1888 An Identifying Trade Mark

Open at Proper Tab according to First Letter or Letters of Name and refer to Buff Sub-Index sheet for page reference.

COTT FAMILY NAME INDEX No. 75 © 1949 MADE BY THE COTT INDEX COMPANY, COLUMBUS, OHIO SOLD BY PHOTO COPY SUPPLY, MAULDIN, S. C.

()

FILE NUMBER DATE OF RECORD	MORTGAGEES FAMILY NAMES	GIVEN NAMES ABCDEFGH	GIVEN NAMES IJKLMNO	GIVEN NAMES PQRSTUVWXYZ	MORTGAGORS	BOOK	PAGE	Amount	BRIEF DESCRIPTION, LOCATION, ETC. (Not Warranted)
5141 Feb. 3, 1989	C & S				S/a Shelma C. Jackson Shelma Jackson	1987	141	.35 30,025	Lot 24 Briarwood Dr. Grove Sp Grove Park. also lot 102
5889 Feb. 9, 1989	"				Shelma A. White	1987	906	.100 15,250	Lot 101 Haviland Ave Glenn
6340 Feb. 13, 1989	"				S/a Robert Earl Putman Robert E. Putman	1988	459	.65 4,008	Stonewood Sub. Fountain Ln Lot 57 Brooklawn Dr.
6341 Feb. 13, 1989	"				Harriett R. Murphy, Black	1988	461	.10 14,768	Zoretta M Rollins Lot Property of Richard D +
8599 Feb. 28, 1989	"				Gregory Newayre Clark	1990	850	.99 20,429	Lot Melrose Ave
9243 Mar. 2, 1989	"				Michael E. Lamb	1991	752	.00 25,000	4.0 acres Pender Ln
9242 Mar. 2, 1989	"				Wilbur Martin James	1991	754	.15 105,263	7.17 acres
9132 Mar. 2, 1989	"				Mary Frances Davis	1991	569	.95 12,267	Lot 14 Morse St
10308 Mar. 9, 1989	"				Theresa B. Taylor	1992	776	.09 2,588	Jensen Borth Sp. Lot 6 Citadel St. Kenmore
10492 Mar. 10, 1989	"				Service Repair Co Inc.	1992	943	.20 25,510	Lot Hyde St.
11806 Mar. 20, 1989	"				Henry Bateman	1994	374	.56 3,058	Lot 3 ml Williamsburg Estates
12235 Mar. 22, 1989	"				S/a J. W. Allison Jerry W. Allison	1994	874	.09 2,588	Lot 17 Cherry Chase Sub. Borth Sp.
12738 Mar. 24, 1989	"				Marshall Kennedy	1995	503	.100 11,000	Lot 74 Brantford Lane
13365 Mar. 29, 1989	"				William Kenneth Washington	1996	228	.00 11,900	Parcel 1 = Lot 385 Prosperity Tract Pleasant Valley Sub. Sec. 5
"	"	"	"	"	"	1996	228		Parcel 2 = Lot 51 Nelson St. Washington Heights
"	"	"	"	"	"	1996	228		

INDIRECT or MORTGAGEE Index to Real Estate Mortgages — Greenville County, S. C.

REG. U. S. PAT. OFFICE *ChemCloth* County Indexes Since 1888 An Identifying Trade Mark

Open at Proper Tab according to First Letter or Letters of Name and refer to Buff Sub-Index sheet for page reference.

COTT FAMILY NAME INDEX No. 75 © 1949
MADE BY THE COTT INDEX COMPANY, COLUMBUS, OHIO
SOLD BY PHOTO COPY SUPPLY, MAULDIN, S. C.

FILE NUMBER DATE OF RECORD	MORTGAGEES FAMILY NAMES	GIVEN NAMES ABCDEFGHIJ	GIVEN NAMES JKLMNOPQ	GIVEN NAMES RSTUVWXYZ	MORTGAGORS	BOOK	PAGE	Amount	BRIEF DESCRIPTION, LOCATION, ETC. (Not Warranted)
14219 Apr 3, 1989	C & S	Family Credit Inc.			^{et al} William Kenneth Washington	1997	534	.00 5,000	Lot 51 Nelson St Lot 385 Prosperity Ct
14844 Apr 6, 1989	"	Family Credit Inc.			Ira Ann Smith	1998	259	.25 8,618	Sec I Piedmont Lot 23 Chesterfield Estates
16738 Apr 19, 1989	"			^{new inc.} Real Est	James W. Splawn ^{et al}	2000	421		89-1236 201 mts on Bl 1791 ps 964 + Release 3 liens from judgment Refg Remove Bl 1797 ps 102
"	"			"	" " "	2000	421		
18489 Apr 28, 1989	"	Family Credit Inc.			John A. Cogdill	2002	422	.26 160,594	Paris Mt State PK Rd. Chick Sprg Sp 9.1 acres Buckhorn Rd +
19643 May 5, 1989	"	Family Credit, Inc.			H. Ronald Dean ^{et al}	2003	851	.00 10,000	York Rd. 12.20 acrs + 5.07 acrs - Rwdg
20975 May 15, 1989	"	Family Credit Inc.			Devo of Ware Place Inc.	2005	197	.78 411,592	56.75 acrs R.C. Hwy 290 also lot warehouse ct also parcel 3 = tracts 8, 9 + 10 Parcel 4 = tract 10 Stoney Creek Parcel 5 = Lots 16, 18 20 + 29 Wasson way. Parcel 6 = 3.48 acrs + 4.42 acrs
"	"	"	"	"	" " "	2005	197		
"	"	"	"	"	" " "	2005	197		
"	"	"	"	"	" " "	2005	197		
21246 May 16, 1989	"	Family Credit Inc.			Devo of Ware Place Inc.	2005	495	.30 20,250	15.73 acrs plat Bl 17-cps 19
22141 May 22, 1989	"	Family Credit Inc.			Ray L. Wilson ^{et al}	2006	527	.87 2,649	Lot 3 Plum Tree Ct
22023 May 22, 1989	"	Family Credit Inc.			By Pga Jimmy D. Henley Dennis A. Clifton	2006	351	.15 10,203	Lot 381 Pleasant Valley Rd
22140 May 22, 1989	"	Family Credit Inc.			W/K/a Sara E. James Sara E. Duncan	2006	525	.83 12,170	10.84 acrs Drumans Bridge
23870 June 1, 1989	"	Family Credit Inc.			Stephen C. Jarrister ^{et al}	2008	713	.82 52,999	Lot 6 Edwards Street Sec 2
24164 June 2, 1989	"			Trust to	Michael W. Freeman ^{et al}	2009	133	.00 76,415	54.62 acrs tract Oaklawn Sp

INDIRECT or MORTGAGEE Index to Real Estate Mortgages — Greenville County, S. C.

REG. U. S. PAT. OFFICE *ChumCott* County Indexes Since 1888 An Identifying Trade Mark

Open at Proper Tab according to First Letter or Letters of Name and refer to Buff Sub-Index sheet for page reference.


COTT FAMILY NAME INDEX No. 75 © 1949
MADE BY THE COTT INDEX COMPANY, COLUMBUS, OHIO
SOLD BY PHOTO COPY SUPPLY, MAULDIN, S. C.

()

FILE NUMBER DATE OF RECORD	MORTGAGEES FAMILY NAMES	GIVEN NAMES ABCDEFGH	GIVEN NAMES IJKLMNO	GIVEN NAMES PQRSTUVWXYZ	MORTGAGORS	BOOK	PAGE	Amount	BRIEF DESCRIPTION, LOCATION, ETC. (Not Warranted)
24754 June 7, 1989	C & S				<i>et al</i> Howard Foster Jr.	2009	699	.61 25,368	Part 2p also lot 35 Lot 34 Rosalee Dr Tuttle Ridge
24827 June 7, 1989	"				Miles Dean Bryant	2009	794	.64 14,515	2p. 1.75 acre mixed truck Rt Saluda
26240 June 16, 1989	"				Rebecca G. Lallier	2011	256	.23 29,250	Lot 34 Wagon Dr also pt Lot 36 Wagon Dr also pt Lot 36
26242 June 16, 1989	"				<i>et al</i> James W. Qualls	2011	252	.95 6,357	Tract 8 Woodside Rd
26241 June 16, 1989	"				<i>et al</i> Larry W. McDriff	2011	254	.57 26,482	Lot 4 Quail woods Lot 4 Quail Ridge Dr III
26238 June 16, 1989	"				Academy of Arts	2011	258	.35 124,352	3.16 acres Chick Pige 2p.
27177 June 22, 1989	"				Robert B. Moore	2012	311	.00 35,000	TR. 14-A = 10 ACS Babson Rd
27175 June 22, 1989	"	"	"	"	Jessie J. Hamby <i>et al</i>	2012	321	.22 11,704	4.67 ACS Settlement Rd.
27176 June 22, 1989	"	"	"	"	Billy J. Langley <i>et al</i>	2012	323	.54 5,100	Lot 4 = 2 ACS Nash mill estate
27767 June 27, 1989	"				Kenneth R. Zee <i>et al</i>	2012	922	.82 8,299	lots 4+5 Pine acre
20936 July 17, 1989	"				Jerry Allison <i>et al</i>	2016	698	.14 8,853	Lot 17 Chevy Chase
32110 July 24, 1989	"				Tommy W. Locke <i>et al</i>	2017	877	.87 10,268	Bennett Farm lots 88, 87+86 1p+1 Lot 85+84
32180 July 24, 1989	"				Gary Lee Mark Durrett <i>et al</i>	2017	925	.21 18,200	also pt Lot 3 pt Lot 1+2 Verner Hgts
32555 July 25, 1989	"				Robert B. Moore	2018	419	.92 54,999	Tract 14-A = 10.0 acres Babson Rd
34001 Aug 2, 1989	"				Reba B. Dornell	2020	290	.13 87,500	Bates 2p. Tract 3 = 13.2 acre Belvue Rd.

INDIRECT or MORTGAGEE Index to Real Estate Mortgages — Greenville County, S. C.

REG. U. S. PAT OFFICE *ChumCott* County Indexes Since 1888 An Identifying Trade Mark

 Open at Proper Tab according to First Letter or Letters of Name and refer to Buff Sub-Index sheet for page reference.

COTT FAMILY NAME INDEX No. 75 © 1949
MADE BY THE COTT INDEX COMPANY, COLUMBUS, OHIO
SOLD BY PHOTO COPY SUPPLY, MAULDIN, S. C.

FILE NUMBER DATE OF RECORD	MORTGAGEES FAMILY NAMES	GIVEN NAMES ABCDEFGHIJ	GIVEN NAMES JKLMNOPQ	GIVEN NAMES RSTUVWXYZ	MORTGAGORS	BOOK	PAGE	Amount	BRIEF DESCRIPTION, LOCATION, ETC. (Not Warranted)
34508 Aug 4, 1989	C & S	Family credit, Inc.			Jama N. Harty ^{et al}	2020	915	4,000	.02 Mills Sub. Sec B. Lot 138 Spring H. Woodch
34507 Aug 4, 1989	"	Family credit, Inc.			Hughie Ivestin PRA Kathleen N. Stump	2020	917	10,201	.85 Lyndale Sub. Lot 84 Brentwood Circle
34520 Aug 4, 1989	"	Family credit, Inc.			Kathleen Marie Stump ^{et al}	2020	927	29,999	.98 Wildair Estate Lot 39 Biscaywood Blk + Edwards Rd
35154 Aug 8, 1989	"	Family credit, Inc.			Jeff R. Richardson, Jr.	2021	543	137,822	.59 6.63 acre Plot Blk 13-5 pg. 12
34974 Aug 8, 1989	"	Family credit, Inc.			Ruth B. Warren	2021	363	19,199	.93 Austin Jp Lot 89 Blentale Mauldin
36461 Aug 16, 1989	"	Family credit, Inc.			Ira Cooley	2022	948	7,655	.38 Carver Park Lot 1 Carver St. Extension
38456 Aug 28, 1989	"	Family credit, Inc.			Daniel H. Silver	2025	152	9,000	.20 1.05 acre Keeler Bridge Rd.
42661 Sept 21, 1989	"	Family Credit			Ruth H. Fleming ^{et al}	2029	845	9,000	.20 Dr. Sec 1 Lot 41 Peace Haven Pk
43499 Sept 28, 1989	"	Family Credit			Deo J Ware Place, Inc.	2030	831		Release 5.0 acres Stony Creek Bannerbrook Dr. For Conty
"	"	"	"	"	"	2030	831		see Bk 2005 pg 197
44753 Oct. 4, 1989	"	Family credit, Inc.			Joyce Mann ^{et al}	2032	506	37,720	.17 Sub. Brandon Plant Sec II Lot 461 Easley Bridge Rd Abney Mills
44754 Oct. 4, 1989	"	Family credit, Inc.			MA Maude A. Jordan Maude A. Vaughan	2032	508		Release Lot 461 Easley Bridge Rd Abney Mills Sub. Brandon Plant Sec II
"	"	"	"	"	"	2032	508		See Mtg see Bk 1947 pg 834
45362 Oct. 9, 1989	"	Family credit, Inc.			John M. Rice	2033	199	6,000	.16 St. City View Lot 141 + pt lot 142 M. Dade
48137 Oct. 25, 1989	"	Family credit, Inc.			Artis J. Jerry ^{et al}	2036	185	8,346	.08 Jp. New Lot School St. Chick Springs
49683 Nov. 2, 1989	"	Family Credit, Inc.			S/A Mignon Shetley Davis ^{et al} Mignon H. S. Davis	2038	133	12,000	.00 Lot Curston St

INDIRECT or MORTGAGEE Index to Real Estate Mortgages — Greenville County, S. C.

REG. U. S. PAT OFFICE *Chas McCott* County Indexes Since 1888
An Identifying Trade Mark

Open at Proper Tab according to First Letter or Letters of Name and refer to Buff Sub-Index sheet for page reference.


COTT FAMILY NAME INDEX No. 75 © 1949
MADE BY THE COTT INDEX COMPANY, COLUMBUS, OHIO
SOLD BY PHOTO COPY SUPPLY, MAULDIN, S. C.

43
()

FILE NUMBER DATE OF RECORD	MORTGAGEES FAMILY NAMES	GIVEN NAMES ABCDEFGHIJ	GIVEN NAMES KLMNO	GIVEN NAMES PQRSTUVWXYZ	MORTGAGORS	BOOK	PAGE	Amount	BRIEF DESCRIPTION, LOCATION, ETC. (Not Warranted)
50912 Nov 10, 1989	C & S				³⁻³⁻⁹³ <i>Ronald Phillips et al</i> Ronald Phillips	2039	684	.36 27,179	Brentwood Way. D'ville Lot 75 Brentwood Sec III
51551 Nov 14, 1989	"			<i>Service Inc. Real Estate</i>	<i>John Alan Dean et al</i> John Alan Dean	2040	434		3rd Mtg see Bk 1748 ps 716 + Mtg assign Surety Mtg Inc Record Bk 1754 ps 639
"	"			"	"	2040	434		
51552 Nov 14, 1989	"			<i>Service Inc. Real Estate</i>	<i>John D. Detrell et al</i> John D. Detrell	2040	434		2nd Mtg see Bk 1761 ps 806 Mtg Assign to Sun Trust Mtg Inc
51553 Nov 14, 1989	"			<i>Service Inc. Real Estate</i>	<i>Wm Chandler Beacham et al</i> Wm Chandler Beacham	2040	434		Mtg Assign to Sun Trust Mtg Inc 2nd Mtg see Bk 1766 ps 242 + Record Bk 1768 ps 165
"	"			"	"	2040	434		
51554 Nov 14, 1989	"			<i>Service Inc. Real Estate</i>	<i>Charles M. Thomason et al</i> Charles M. Thomason	2040	434		2nd Mtg see Bk 1785 ps 343 Mtg Assign to Sun Trust Mtg Inc
51555 Nov 14, 1989	"			<i>Service Inc. Real Estate</i>	<i>Ernest Barry Stringer et al</i> Ernest Barry Stringer	2040	434		Mtg Assign to Sun Trust Mtg Inc 2nd Mtg see Bk 1784 ps 646 + Record Bk 1788 ps 701
"	"			"	"	2040	434		
51556 Nov 14, 1989	"			<i>Service Inc. Real Estate</i>	<i>Sandra Falk Wilson et al</i> Sandra Falk Wilson	2040	434		2nd Mtg see Bk 1788 ps 201 Mtg Assign to Sun Trust Mtg Inc 2nd Mtg see Bk 1787 ps 472
51557 Nov 14, 1989	"			<i>Service Inc. Real Estate</i>	<i>Thomas M. Harten et al</i> Thomas M. Harten	2040	434		Mtg Assign to Sun Trust Mtg Inc
52084 Nov 17, 1989	"				<i>James Arthur Bentley et al</i> James Arthur Bentley	2040	938	.18 6,750	Park Place pt Lot 4 Third Cree
52679 Nov 21, 1989	"				<i>J. J. Wooten</i> J. J. Wooten	2041	573	.09 5,100	1 acre
53218 Nov 28, 1989	"			<i>Service Inc. Real Estate</i>	<i>David Alan Baker et al</i> David Alan Baker	2042	296		Mtg assign Surety Mtg Inc. 2nd Mtg see Bk 1875 ps 147 + Record Bk 1881 ps 244
"	"			"	"	2042	296		
53219 Nov 28, 1989	"			<i>Service Inc. Real Estate</i>	<i>Jaffrey Thomas Costello et al</i> Jaffrey Thomas Costello	2042	296		2nd Mtg see Bk 1874 ps 460 Mtg assign Surety Mtg Inc.

INDIRECT or MORTGAGEE Index to Real Estate Mortgages — Greenville County, S. C.

REG. U. S. PAT. OFFICE *Chester* County Indexes Since 1888 An Identifying Trade Mark

 Open at Proper Tab according to First Letter or Letters of Name and refer to Buff Sub-Index sheet for page reference.

COTT FAMILY NAME INDEX No. 75 © 1949
MADE BY THE COTT INDEX COMPANY, COLUMBUS, OHIO
SOLD BY PHOTO COPY SUPPLY, MAULDIN, S. C.

FILE NUMBER DATE OF RECORD	MORTGAGEES FAMILY NAMES	GIVEN NAMES ABCDEFGH	GIVEN NAMES IJKLMNO	GIVEN NAMES PQRSTUVWXYZ	MORTGAGORS	BOOK	PAGE	Amount	BRIEF DESCRIPTION, LOCATION, ETC. (Not Warranted)
53220 Nov 28, 1989	C & S			Service Inc. Real Estate	David Paul Roberts ^{et al}	2042	296		2 nd Mtg see Bl 1894 p 325 Mtg assign Surety Mtg Inc.
53221 Nov 28, 1989	"			Service Inc. Real Estate	Mildred Ann Hutchinson ^{et al}	2042	296		2 nd Mtg see Bl 1917 p 355 Mtg assign Surety Mtg Inc.
53222 Nov 28, 1989	"			Service Inc. Real Estate	Leslie E. Trajner ^{et al}	2042	296		2 nd Mtg see Bl 1919 p 633 Mtg assign Surety Mtg Inc.
53223 Nov 28, 1989	"			Service Inc. Real Estate	Victoria O. Reynolds ^{et al}	2042	296		2 nd Mtg see Bl 1943 p 187 Mtg assign Surety Mtg Inc.
53224 Nov 28, 1989	"			Service Inc. Real Estate	Craig J. Rochette ^{et al}	2042	296		2 nd Mtg see Bl 1957 p 502 Mtg assign Surety Mtg Inc.
53216 Nov 28, 1989	"			Service Inc. Real Estate	C. Claire Drum	2042	295		Mtg assign Surety Mtg Inc.
"	"			"	" "	2042	295		2 nd Mtg see Bl 1909 p 294 + Certificate mtg 1912 p 167
53492 Nov. 29, 1989	"	Family Credit Inc.			Myrtle N. Richardson	2042	592	6,727	.73 Valley Lot 310 Plover Ave Pleasant Bld. 2 nd Mtg see Bl 1975 p 964
53993 Nov 30, 1989	"	Family Credit Inc.			James M. Crain ^{et al}	2043	239		Release 0.50 acre Wade Hampton
55893 Dec 12, 1989	"	Family Credit Inc.			Walter Gearhart ^{et al}	2045	363	39,400	.43 Weshawden Hills Lot 4 Weshawden Cir
56090 Dec 13, 1989	"	Family Credit Inc.			Donald R. Peace ^{et al}	2045	586	22,500	.21 acres Highland Sp. also 1 acre Lot Highland Sp. also 7.5 also 1.35 acre
"	"	"	"	"	" "	2045	586		
56089 Dec 13, 1989	"	Family Credit Inc.			Roy L. Wilson ^{et al}	2045	589	5,303	.34 Plum Tree Lot 3 Plum Tree Ct
57426 Dec 21, 1989	"	Family Credit Inc.			Clarence F. Smith Jr. ^{et al}	2047	171	4,000	.00 Lot 13 Orchard acres