

INDIRECT or MORTGAGEE Index to Real Estate Mortgages — Greenville County, S. C.

REG. U. S. PAT. OFFICE *Chester McCotts* County Indexes Since 1888 An Identifying Trade Mark

Open at Proper Tab according to First Letter or Letters of Name and refer to Buff Sub-Index sheet for page reference.

COTT FAMILY NAME INDEX No. 75 © 1949
MADE BY THE COTT INDEX COMPANY, COLUMBUS, OHIO
SOLD BY WALKER, EVANS & COGSWELL CO., CHARLESTON, S.C.

(A)

FILE NUMBER	MORTGAGEES	GIVEN NAMES	GIVEN NAMES	GIVEN NAMES	MORTGAGORS	BOOK	PAGE	Amount	BRIEF DESCRIPTION, LOCATION, ETC.
DATE OF RECORD	FAMILY NAMES	ABCDEFGHIJ	IJKLMNOP	QRSTUVWXYZ					(Not Warranted)
15994 Jan. 3, 1975	C N				<i>mortgages, Inc.</i> Leroy Creed Childers	1330	711	9,720	00 Nature Trail (Green St.) Pt. lot 24, 1 lots 25 + 26
16514 Jan. 13, 1975	"				<i>et al</i> Thomas R. Jackson, Jr.	1331	247	11,200	00 Wade Hampton Gardens Lot 20 Halgate Dr. Sec. 3
16514 Jan. 13, 1975	"				<i>et al</i> Hubert W. Ashmore,	1331	249	7,560	00 Shallow Road 16.20 ac. near Fork
17067 Jan. 20, 1975	"				Phillip W. Key, <i>et al</i>	1331	702	10,600	00 Botany woods, Chief Sec. 3 Lot 132 Chantilly Court,
17064 Jan. 20, 1975	"				<i>et al</i> C. Frank Murphy	1331	704	8,280	00 Northwood Hills Lot 153 Chaven Rd. Sec. 4
17065 Jan. 20, 1975	"				James E. Looper, <i>et al</i>	1331	706	4,920	00 In Sanci Hgts. Lot 132 Callahan ave.
17137 Jan. 20, 1975	"				<i>et al</i> Rudolph D. Gordon,	1331	719	11,200	00 Lots 21 + 20 new cut rd. (wood Dr.) also lot 29 + tract
"	"				" " "	1331	719		= Part No. 4 Leake Dr.
17757 Jan. 28, 1975	"				Ned L. Watson, <i>et al</i>	1332	148	7,008	00 Dr. (mahell ave.) Lots 268 + 269 Yorkshire
18438 Feb. 6, 1975	"				<i>et al</i> John S. Hutchins,	1332	725	6,000	00 Barbey Hgts. Sec. 2 Lot 33 Ill. Haven Court,
18438 Feb. 6, 1975	"				Edward W. Hyde, <i>et al</i>	1332	727	10,320	00 Kingsgate Lot 76 Lambourne way,
18438 Feb. 6, 1975	"				William E. Black, <i>et al</i>	1332	729	3,744	00 Lot 17 Driftwood Dr. (as per Raymond Carl Moody)
18603 Feb. 7, 1975	"				R. Carl Moody, <i>et al</i>	1332	828	10,320	00 Lane. Lot Maria - Louisiana
19311 Feb. 19, 1975	"				Sandra S. Smith	1333	384	9,000	00 ang. Woodland Hgts. Lots 213 Hwy. 14 + Bessie
19312 Feb. 19, 1975	"				Jane Jayner Tate	1333	386	9,000	00 Green 4.63 ac. Hwy. 14 near
19399 Feb. 19, 1975	"				James E. Looper, <i>et al</i>	1333	419	4,920	00 In Sanci Hgts. Lot 132 Callahan ave.

INDIRECT or MORTGAGEE Index to Real Estate Mortgages — Greenville County, S. C.

REG. U. S. PAT. OFFICE *Chas. McCott* County Indexes Since 1888 An Identifying Trade Mark

Open at Proper Tab according to First Letter or Letters of Name and refer to Buff Sub-Index sheet for page reference.

COTT FAMILY NAME INDEX No. 75 © 1949
MADE BY THE COTT INDEX COMPANY, COLUMBUS, OHIO
SOLD BY WALKER, EVANS & COGSWELL CO., CHARLESTON, S.C.

FILE NUMBER DATE OF RECORD	MORTGAGEES FAMILY NAMES	GIVEN NAMES ABCDEFGH	GIVEN NAMES IJKLMNO	GIVEN NAMES PQRSTUVWXYZ	MORTGAGORS	BOOK	PAGE	Amount	BRIEF DESCRIPTION, LOCATION, ETC. (Not Warranted)
19440 Feb. 20 1975	C N				Mortgages, Inc.	1333	463	.00 6,360	one, "Oakwood Acres" Lot 53 1st. lot 52 Stillwell
19723 Feb. 24 1975	"		"	"	et al Blenn L. Manning	1333	646	.00 5,400	Blennmont 79th. Lot 90 Kay Dr. Sec. 2
1111 + 6. 24 1975	"		"	"	Blenn L. Manning				
19837 Feb. 25 1975	"		"	"	et al Jack E. Anthony	1333	759	.00 4,868	Spenn thone land Lot 53 Underwood ave.
20101 Feb. 28 1975	"		"	"	et al Larry W. Willoughby	1333	775	.00 9,720	Dak Hill Lot 35 Oak Hill St. Sec. A
20515 Mar. 5 1975	"		"	"	et al Joseph C. Stenerson, Jr.	1334	353	.00 5,580	menifield Place, "Sycraft" Sec. II Lot 95 on menifield court +
20812 Mar. 10 1975	"		"	"	et al James R. Nelson	1334	560	.00 5,604	(King St.) "Westview" Lot 7 + lot 31 Crestone Dr.
21099 Mar. 13 1975	"		"	"	et al Sue E. Capps	1334	774	.00 2,880	"Golden Grove Ests." Sec. 1 Lot 27 Golden Grove circle,
21644 Mar. 19 1975	"		"	"	et al Doris Bell Hunter	1335	142	.00 10,000	Parkins Lake Dr., Butler St. Tract 6 Parkins Lake Rd
21644 Mar. 19 1975	"		"	"	et al Joseph Cecil Reid	1335	144	.00 5,376	Ed. "South Forest Ests." Lots 166 + 167 W. Belvedere
21644 Mar. 19 1975	"		"	"	et al Rolf Donaldarrison	1335	146	.00 4,032	Clunland St. Lot Watson ptn. Rd.
21941 Mar. 24 1975	"		"	"	et al N. Keith Collins	1335	405	.00 10,200	Lot 16 creek Phase I Lot 3 Stallings Rd.
22227 Mar. 27 1975	"		"	"	et al Jeffrey B. Keene	1335	644	.00 7,600	"Southwood acres" Sec. 1 Lot 13 Standing Leg. Rd.
22227 Mar. 27 1975	"		"	"	et al Ben J. Marrow	1335	646	.00 7,700	"Eastview" Lot 25 Central ave.
22264 Mar. 31 1975	"		"	"	(was Mary M. Hall) Mary M. Hall owners	1335	693	.00 6,840	Sec. 5 "Richmond Hills" Lot 43 Kennarock Circle,

INDIRECT or MORTGAGEE Index to Real Estate Mortgages — Greenville County, S. C.

REG. U. S. PAT. OFFICE *Chas McCott* County Indexes Since 1888 An Identifying Trade Mark

Open at Proper Tab according to First Letter or Letters of Name and refer to Buff Sub-Index sheet for page reference.


COTT FAMILY NAME INDEX No. 75 © 1949
MADE BY THE COTT INDEX COMPANY, COLUMBUS, OHIO
SOLD BY WALKER, EVANS & COGSWELL CO., CHARLESTON, S.C.

(B)

FILE NUMBER	MORTGAGEES FAMILY NAMES	GIVEN NAMES ABCDEFGH	GIVEN NAMES IJKLMNO	GIVEN NAMES PQRSTUVWXYZ	MORTGAGORS	BOOK	PAGE	Amount	BRIEF DESCRIPTION, LOCATION, ETC. (Not Warranted)
DATE OF RECORD									
22675	C N				<i>etal</i> Joseph M. Lammers	1336	17	.00	"anondaly forest" Sec. 1
april 2, 1975			Mortgages, Inc.					6,240	Lot 69 Truxer Rd.
22675	"	"	"	"	Helma Reid Cook	1336	19	.00	Jones ave.
23322	"	"	"	"	W. A. Chanis	1336	610	.00	Lot 19 Car. Watts ave. +
23517	"	"	"	"	James Thurwood Robinson	1336	795	.00	Flight Dr. Edwards forest Sec. II
23518	"	"	"	"	<i>etal</i> Sydney D. Williams	1336	797	.00	Lot 22 Landis Dr. (Silent)
23842	"	"	"	"	<i>etal</i> Thomas E. Cannon, Jr.	1336	955	.10	Draper Colony
23843	"	"	"	"	<i>etal</i> Wayne L. Hood, Jr.	1336	957	.00	Lot 19 Rock Hill Rd.
23844	"	"	"	"	<i>etal</i> Ronald R. Johnson	1336	959	.00	Forest Hill Ordeal Tr.
23906	"	"	"	"	<i>etal</i> Clarence E. Calhoun	1337	80	.00	Lot 3 Sugarville Rd. near
24089	"	"	"	"	<i>etal</i> Walter C. Hensell, Jr.	1337	261	.00	Edwards forest
24905	"	"	"	"	<i>etal</i> Hannell D. Shepherd	1337	858	.00	Lot 29 Belleview Dr.
	"	"	"	"	" " "	1337	858	.00	W. R. Simmons Prop.
24905	"	"	"	"	John N. Miller	1337	860	.00	Lot 40 Driftwood Dr.
25130	"	"	"	"	Leroy D. Guthrie	1337	991	.00	Sec. 1 Galden Stone Est.
25129	"	"	"	"	Larry M. Nuffman	1337	993	.00	Lot 34 Galden Stone Cir
25586	"	"	"	"	Richard P. Crnichadank	1338	455	.00	Dr. II Garrett Tr.
May 5, 1975	"	"	"	"				.00	Lot 63 Dandora Dr. Rockvale
								.00	Welcome acre
								1,188	Lot 10 Cole Rd.
								7,800	Lots 28 + 29 Joe A. Phillips
									Prop. also lots 24 + 25
									Paris mt. Tr.
								.00	Blk. "Stamton Hgts."
								8,400	Lot 33 Stamton Bridge
								.00	Cape Hgts.
								10,320	Lot 11 Cape circle
								.00	"Woodville Hgts."
								10,320	Lot 11 Spruce St. Blk 1
								.00	"Bishop Hgts." Mauldin
								6,120	Lot 84 Barrett St.

INDIRECT or MORTGAGEE Index to Real Estate Mortgages — Greenville County, S. C.

REG. U. S. PAT. OFFICE *Chas. M. Cott* County Indexes Since 1888
An Identifying Trade Mark

 Open at Proper Tab according to First Letter or Letters of Name and refer to Buff Sub-Index sheet for page reference.

COTT FAMILY NAME INDEX No. 75 © 1949
MADE BY THE COTT INDEX COMPANY, COLUMBUS, OHIO
SOLD BY WALKER, EVANS & COGSWELL CO., CHARLESTON, S.C.

FILE NUMBER DATE OF RECORD	MORTGAGEES FAMILY NAMES	GIVEN NAMES ABCDEFGHIJ	GIVEN NAMES KLMNO	GIVEN NAMES PQRSTUWXYZ	MORTGAGORS	BOOK	PAGE	Amount	BRIEF DESCRIPTION, LOCATION, ETC. (Not Warranted)
25586 May 5, 1975	C N				Mortgages, Inc.	1338	457	.00	Sec. II Sville
26269 May 12, 1975	"				James E. Latta <i>etal</i>	1338	920	10,000	Lot 111 aster Dr., Loinsetta
26851 May 19, 1975	"				David B. Ringstad,	1338	920	10,000	"Farmington Hgts." sec. 2
26851 May 19, 1975	"				Frank E. Granger	1339	439	10,320	Lot 7 Delray Circle
26854 May 19, 1975	"				Henry E. Hawley, <i>etal</i>	1339	443	4,685	Sec. 2 "Janglewood"
27352 May 23, 1975	"				George E. Francis	1339	441	10,320	Lot 59 Janglewood Dr.,
27714 May 27, 1975	"				Ralph B. Madison	1339	831	7,560	"Colonial Hills"
27713 May 27, 1975	"				Dwight E. Lanning <i>etal</i>	1340	100	1,180	Lot 56 Brighton Lane,
28406 Jun. 3, 1975	"				R. Marshall Smith, Jr.	1340	107	7,311	Lot 5 Lee Road
28406 Jun. 3, 1975	"				Malcolm R. Green	1340	725	3,552	ave. "Augusta Circle"
28732 Jun. 5, 1975	"				Jerry Walker	1340	727	3,453	Lot 361 Pt. lot 37 Waccamaw
29018 Jun. 9, 1975	"				Jerry Walker	1341	31	.00	Layens Rd. Butler St.
29018 Jun. 9, 1975	"				Maurin R. Burke <i>etal</i>	1341	232	7,224	Lots 5 & 6 Ridgeway ave. +
29020 Jun. 9, 1975	"				Samuel S. Blum <i>etal</i>	1341	239	1,776	add. Westcliff sec. II
29020 Jun. 9, 1975	"				Stone O. Halvander	1341	234	10,320	Lot 6 Saluda Lake Rd.
29020 Jun. 9, 1975	"				Ruby B. Pilgrim <i>etal</i>	1341	236	11,113	lots 43 & 44 Union Rd.
29020 Jun. 9, 1975	"				Stone A. Satterfield	1341	240	6,240	"Farmington acres"

INDIRECT or MORTGAGEE Index to Real Estate Mortgages — Greenville County, S. C. 3

REG. U. S. PAT. OFFICE *Chas. McCott* County Indexes Since 1888 An Identifying Trade Mark

Open at Proper Tab according to First Letter or Letters of Name and refer to Buff Sub-Index sheet for page reference.

COTT FAMILY NAME INDEX No. 75 © 1949
MADE BY THE COTT INDEX COMPANY, COLUMBUS, OHIO
SOLD BY WALKER, EVANS & COGSWELL CO., CHARLESTON, S.C.

(C)

FILE NUMBER DATE OF RECORD	MORTGAGEES FAMILY NAMES	GIVEN NAMES ABCDEFGH	GIVEN NAMES IJKLMNO	GIVEN NAMES PQRSTUVWXYZ	MORTGAGORS	BOOK	PAGE	Amount	BRIEF DESCRIPTION, LOCATION, ETC. (Not Warranted)
29618 Jun. 9, 1975	C N				William M. Jette, Inc.	1341	242	3,484	Sec. II, Richard acres, Lot 98 Ridge Road St. Puddale
29020 Jun. 9, 1975	"		"	"	Tommy Allen Madden, et al	1341	244	6,180	Lot 51 Woodridge Dr.
29018 Jun. 9, 1975	"		"	"	Charles L. Davis, et al	1341	246	10,320	Sec. 5 Holly Springs, Lot 1 Broad Bend Rd., Cunningham acres, Beer
29083 Jun. 10, 1975	"		"	"	David E. Griffin, et al	1341	301	7,560	Lot 25 Perry Rd., Sunset 2 1/2 acs.
29346 Jun. 12, 1975	"		"	"	Albert J. McWhite, et al	1341	505	8,040	Lot 59 White Dr., western hills
29785 Jun. 17, 1975	"		"	"	Jed M. Hopkins, et al	1341	889	6,780	Lot 57 Irons Dr.,
29789 Jun. 17, 1975	"		"	"	Edward M. Smith, et al	1341	891	1,188	Lot 11 Cor. Eighth St. & Hawkins ave. Sec. 4
"	"		"	"	" " " "	1341	891		Duncan mill Village
29785 Jun. 17, 1975	"		"	"	Charles E. Goodfellow, et al	1341	893	2,580	Sec. 5, Westwood, Lot 434 agewood Dr.,
30363 Jun. 23, 1975	"		"	"	Betty Hopkins Bayne, et al	1342	349	10,000	Sec. 3 "Westcliffe", Lot 164 Westcliffe way
30366 Jun. 23, 1975	"		"	"	Rennie C. Boone, et al	1342	351	9,000	Pl. lot 24 "Timberlake" Sec. IV, Pl. lot 24 Old Spartanburg
30365 Jun. 23, 1975	"		"	"	Steve J. McWhite, et al	1342	353	10,320	Part of 3.78 acres Dixie circle
30537 June 25, 1975	"		"	"	William M. Jette, et al	1342	314	5,710	17 1/2 "Hickory" #1, Lot 14 "Hickory" St. 1st pt. Lot 2 R & M Book 1316 Pg. 13
30918 Jun. 30, 1975	"		"	"	William Leon Barnes, et al	1342	934		Sub. 9 mg. For mtg. Sec "Kajal 2 1/2 acs."
128 Jul. 1, 1975	"		"	"	James R. Moore, et al	1343	3	10,320	Lot 21 Irene circle, Cunningham acres
128 Jul. 1, 1975	"		"	"	James E. Perkins, et al	1343	5	5,400	Lot 3 Perry ave.

INDIRECT or MORTGAGEE Index to Real Estate Mortgages — Greenville County, S. C.

REG. U. S. PAT. OFFICE *Chas. McCott* County Indexes Since 1888 An Identifying Trade Mark

Open at Proper Tab according to First Letter or Letters of Name and refer to Buff Sub-Index sheet for page reference.

COTT FAMILY NAME INDEX No. 75 © 1949
MADE BY THE COTT INDEX COMPANY, COLUMBUS, OHIO
SOLD BY WALKER, EVANS & COGSWELL CO., CHARLESTON, S.C.

FILE NUMBER DATE OF RECORD	MORTGAGEES FAMILY NAMES	GIVEN NAMES ABCDEFGHIJ	GIVEN NAMES JKLMNO	GIVEN NAMES PQRSTUVWXYZ	MORTGAGORS	BOOK	PAGE	Amount	BRIEF DESCRIPTION, LOCATION, ETC. (Not Warranted)
129 July 1, 1975	C N			Mortgages, Inc.	Chady A. Stone, et al	1343	7	9,908	00 Days Inc. Housing, Inc. Lot 27 Rutledge ave. (Central ave.) "Drye" notes
128 July 1, 1975	"		"	"	William Lee Barnes et al	1343	9	5,160	00 Lot 889 Squirrel Dr.
278 July 2, 1975	"		"	"	Duke C. Niemi et al	1343	154	7,325	00 Sumpter Place Lot 48 Linn Dr. Wash.
587 July 8, 1975	"		"	"	Bernard Ludvigsen et al	1343	420	10,320	00 also 38.1 ac. Plessy mtn. P. 101.3 ac. S.C. Hwy. #1, less Pk.
587 July 8, 1975	"		"	"	Maurice Carroll Atkins et al	1343	422	10,320	00 Lots 5 & 6 Dulland Dr.
587 July 8, 1975	"		"	"	Thomas A. White, Jr. et al	1343	424	6,480	00 Sec. 2 Lot 37 Vista Dr., Pinehurst,
1260 July 15, 1975	"		"	"	Lewis Byrd, et al	1343	977	10,320	00 2 Acres
1259 July 15, 1975	"		"	"	Lewis Ronald Byrd	1343	981	7,560	00 Richard Davis Est Tract 2 = 2.3 Acres lease part
1261 July 15, 1975	"		"	"	Malcolm F. Byrd, Jr.	1343	983	8,280	00 Debrae Sec. 11 200' wide Lot 314 Rosewood Hill, Peachtree
1262 July 15, 1975	"		"	"	Raymond A. King, et al	1343	979	10,320	00 Lot 3 Specterburg Rd. E. 11.11.11
1869 July 24, 1975	"		"	"	Loretta M. Kennedy et al	1344	420	7,640	00 Lot 21 Hampton, "Sandberg's Place"
2495 July 27, 1975	"		"	"	Linda League - et al	1344	921	2,194	00 L.C. Woodfield, Inc. Pl. Lot 118 & Pl. Lot 117 "Woods"
2475 July 27, 1975	"		"	"	Wilkie Lee McBee et al	1344	921	17,325	00 Note, Sec. A Lot 6 West Cg. Bonserett
2477 July 29, 1975	"		"	"	Rugh Leonard Childress	1344	931	2,225	00 (Summit ave) Lot 14 Savannah St.
2476 July 29, 1975	"		"	"	Michael B. Rittinger	1344	933	1,500	00 Royal Service Lot 74 Dalton Circle
2474 July 29, 1975	"		"	"	David C. Licker, et al	1344	935	4,500	00 "College Note" Lot 73 Columbia Cir.

INDIRECT or MORTGAGEE Index to Real Estate Mortgages — Greenville County, S. C.

REG. U. S. PAT. OFFICE *Chas McCotts* County Indexes Since 1888 An Identifying Trade Mark

☞ Open at Proper Tab according to First Letter or Letters of Name and refer to Buff Sub-Index sheet for page reference.

COTT FAMILY NAME INDEX No. 75 © 1949
MADE BY THE COTT INDEX COMPANY, COLUMBUS, OHIO
SOLD BY WALKER, EVANS & COGSWELL CO., CHARLESTON, S.C.


(D)

FILE NUMBER DATE OF RECORD	MORTGAGEES FAMILY NAMES	GIVEN NAMES ABCDEFGHIJ	GIVEN NAMES KLMNO	GIVEN NAMES PQRSTUVWXYZ	MORTGAGORS	BOOK	PAGE	Amount	BRIEF DESCRIPTION, LOCATION, ETC. (Not Warranted)
2667 July 30, 1975	C N				Mortgages, Inc.			.00	wetherill Rd. Del Norte Estd.
2666 July 30, 1975	"				Robert N. Faust et al (w/ Paulette S. Banks)	1345	67	4,608	Lot 125 cor. Great Glen Rd. & Hillsborough Sec. II
2668 July 30, 1975	"				Paulette S. Banks Kelly	1345	69	8,160	Lot 80 Liberty Lane
2793 July 30, 1975	"				Dorothy Sims metz	1345	71	4,272	Don Dr. Sec. B Tower Estd. Lot 287 Wembley Rd. &
2981 July 31, 1975	"				Lewis Byrd, et al Re-Record	1345	177	10,320	(Davis Rd.) 2 acre Blasingame Rd.
3828 Aug. 4, 1975	"				Robert Kenneth Sprouse	1345	337	10,320	Lot 24 Quail Trail, "Whispering Pines"
3832 Aug. 12, 1975	"				Bryce M. Robbins St. Louis Ronald Byrd	1346	35	3,840	Lots 26, 25 & Pt. lot 24 Re-Record
3833 Aug. 12, 1975	"				Lewis Ronald Byrd	1346	37	7,560	Part Richard Davis Est. Tract 2 = 23 ac less
3834 Aug. 12, 1975	"				Mattie M. D. Grey et al	1346	39	10,080	Lot 118 Stoneham Dr. "Chestnut Hills #1"
3835 Aug. 12, 1975	"				William R. Russell et al	1346	41	8,400	Lot 22 Kathryn Ct.
"	"				Donald Ray Siegler	1346	43	7,200	Lot 20 Golden Grove Cir. Sec. 1 "Golden Grove Estd."
4632 Aug. 20, 1975	"				" " "	1346	43	.00	Lidmont - Grove R. Village Suttler R.
5600 Aug. 29, 1975	"				Donald V. Moore, et al	1346	563	7,560	Lot 95 "A" St. Pelham Mills
"	"				Edward N. Smith	1347	537	1,188	Lot 11 Cor. Eighth St. & Hawkins Ave. Sec. 4 Dubson
5601 Aug. 29, 1975	"				" " "	1347	537	.00	Mills Village Lyness Rd. Suttler R.
6074 Sept. 4, 1975	"				Joyce E. Lanning et al	1347	583	3,960	Lot 5 & 6 Ridgeway Ave. & R/W to ingress & egress
	"				Barbara D. Wallace	1347	933	4,704	Lot near Jubbs mtn. Cl. also

INDIRECT or MORTGAGEE Index to Real Estate Mortgages — Greenville County, S. C.

()

REG. U. S. PAT. OFFICE *Chas. McCott* County Indexes Since 1888 An Identifying Trade Mark

 Open at Proper Tab according to First Letter or Letters of Name and refer to Buff Sub-Index sheet for page reference.

COTT FAMILY NAME INDEX No. 75 © 1949
MADE BY THE COTT INDEX COMPANY, COLUMBUS, OHIO
SOLD BY WALKER, EVANS & COGSWELL CO., CHARLESTON, S. C.

FILE NUMBER DATE OF RECORD	MORTGAGEES FAMILY NAMES	GIVEN NAMES ABCDEFGHIJ	GIVEN NAMES JKLMNO	GIVEN NAMES PQRSTUVWXYZ	MORTGAGORS	BOOK	PAGE	Amount	BRIEF DESCRIPTION, LOCATION, ETC. (Not Warranted)
6399 Sept. 8, 1975	C N				<i>etal</i> Frank S. Blackwell	1348	151	10,320	Part near Swille Tract 7 = 24 acres less
7183 Sept. 14, 1975	"				Harold Smith Morris	1348	876	6,600	Casa Loma estate. Pavia mt. # Lot 70 1/2. lot 71 Courtney's,
7183 Sept. 14, 1975	"				John W. Wilkie, <i>etal</i>	1348	878	9,720	"Heritage hills" Pt. lot 50 Calvin Rd.
7629 Sept. 22, 1975	"				<i>etal</i> Tommy Gene Davis	1349	259	2,880	Lot #8 Springdale st. Merrill's Park" sec. 2
7627 Sept. 22, 1975	"				Daniel E. Hayes, <i>etal</i>	1349	201	6,120	Lot 4 Connecticut Tr. "Berkley Water" sec. 2
7620 Sept. 22, 1975	"				Etie William Alexander	1349	203	3,724	Lot 3 - Lockwood court. acres" Austin #
7959 Sept. 24, 1975	"				Melvin Bates, <i>etal</i>	1349	463	5,640	Lot 77 Benson St. "hunters "pleasant valley"
7958 Sept. 24, 1975	"				Arta Johnson	1349	465	5,640	Lot 324 Pacific ave. also lots 24 & 25 Pavia mta. #
8564 Sept. 30, 1975	"				<i>etal</i> Darrell Dwyer	1349	715	11,100	lots 20 & 27 Pavia mta. # College site.
8545 Sept. 30, 1975	"				Louis Kenneth Smith	1349	987	9,500	Lot 52 Princeton sub. Pallinwood Dr. Edwards Sweet site
8877 Oct. 2, 1975	"				<i>etal</i> Roland C. Barefoot	1350	251	6,780	Lot 37 Car. Valley Rd. # Longforest acres
9718 Oct. 10, 1975	"				<i>etal</i> Elijah W. Yarbrough, Jr.	1350	961	3,840	Lot #4 Vinson Dr. ld.
9718 Oct. 10, 1975	"				Gerald P. LaVoix	1350	967	10,320	Lot 31 Old Eagles Bridge "Stratford Forest"
9718 Oct. 10, 1975	"				Robert M. Cobb	1350	969	10,320	Lot 33 Kenerington Rd. "Farmington acres"
9718 Oct. 10, 1975	"				Jerry Walker	1350	963	7,440	Lot 25 Clayton Dr. "Green Forest"
9718 Oct. 10, 1975	"				Etie Elmer <i>etal</i>	1350	965	4,320	Lot 62 Pinnacle Dr. sec. 2

INDIRECT or MORTGAGEE Index to Real Estate Mortgages — Greenville County, S. C.

REG. U. S. PAT. OFFICE *Chas. McClellan* County Indexes Since 1888 An Identifying Trade Mark

 Open at Proper Tab according to First Letter or Letters of Name and refer to Buff Sub-Index sheet for page reference.

COTT FAMILY NAME INDEX No. 75 © 1949
MADE BY THE COTT INDEX COMPANY, COLUMBUS, OHIO
SOLD BY WALKER, EVANS & COGSWELL CO., CHARLESTON, S.C.

(F)

FILE NUMBER	MORTGAGEES	GIVEN NAMES	GIVEN NAMES	GIVEN NAMES	MORTGAGORS	BOOK	PAGE	Amount	BRIEF DESCRIPTION, LOCATION, ETC.
DATE OF RECORD	FAMILY NAMES	ABCDEFGHIJ	IJKLMNOP	QRSTUVWXYZ					(Not Warranted)
10598	C N				Mortgages, Inc.	1351	676	.00	Sumlin N.
Oct. 21, 1975								7,200	H. Tract 2 = 24.65 acs.
10598	"		"	"	"	1351	709	.00	Lot 3, Wall Road
Oct. 21, 1975								5,040	Westliffe Sec. IV B
10598	"		"	"	"	1351	711	.00	Lot 179 Eastliffe way
Oct. 21, 1975								10,320	Blackthorn Mill Sec. 2, Mauldin
10598	"		"	"	"	1351	713	.00	Lot 85 Rosewood Circle
Oct. 21, 1975								8,000	Park
10598	"		"	"	"	1351	715	.00	Lot 58 James Dr. near
Oct. 21, 1975								7,560	Shallowford Rd. Sec. 1, Town East
10598	"		"	"	"	1351	717	.00	Lot 422 Cor. Lumbia Rd. +
Oct. 21, 1975								7,250	Blk. 1 Buist Circle
11089	"		"	"	"	1352	75	.00	H. lot 3 W. Mtn. View ave.
Oct. 24, 1975								6,960	Shenwood Forest
11089	"		"	"	"	1352	77	.00	Lot 59 + 70 Le Grand Blvd.
Oct. 24, 1975								3,456	Sw. Mt. M. Rem. Book 1286 pg. 75
11205	"		"	"	"	1352	214	.00	Release from judgment + Rule 17-4010
Oct. 27, 1975								7,080	Park
11328	"		"	"	"	1352	281	.00	Lot 25 Mary St., Camilla
Oct. 28, 1975								7,440	" Farmington Acres
11329	"		"	"	"	1352	287	.00	Lot 25 Clayton Dr.
Oct. 28, 1975								5,760	Lot 23 Springfield ave.
11808	"		"	"	"	1352	717	.00	Sec. 3 Stone Lake, N. Gate
Nov. 3, 1975								5,520	Lot 32 Stone Lake Dr.
12389	"		"	"	"	1353	189	.00	Wally James acc. O Neal J.
Nov. 10, 1975								9,000	Lot 72 Wally weel Dr. Sec. 4
12389	"		"	"	"	1353	247	.00	State Park St. Satter J.
Nov. 10, 1975								4,104	Tract 1 Cor. Scenic Dr. +
12389	"		"	"	"	1353	260	.00	Greenacre Dale
Nov. 10, 1975								10,320	Lot 26 + 27 Clarendale Lane

INDIRECT or MORTGAGEE Index to Real Estate Mortgages — Greenville County, S. C.

REG. U. S. PAT. OFFICE *Chas. McCott* County Indexes Since 1888
An Identifying Trade Mark

Open at Proper Tab according to First Letter or Letters of Name and refer to Buff Sub-Index sheet for page reference.

COTT FAMILY NAME INDEX No. 75 © 1949
MADE BY THE COTT INDEX COMPANY, COLUMBUS, OHIO
SOLD BY WALKER, EVANS & COGSWELL CO., CHARLESTON, S.C.

FILE NUMBER DATE OF RECORD	MORTGAGEES FAMILY NAMES	GIVEN NAMES ABCDEFGHIJ	GIVEN NAMES JKLMNO	GIVEN NAMES PQRSTUVWXYZ	MORTGAGORS	BOOK	PAGE	Amount	BRIEF DESCRIPTION, LOCATION, ETC. (Not Warranted)
12867 Nov. 14, 1975	C N				Mortgages, Inc.	1353	641	7,560 ⁰⁰	2.50 ac. County Road, Fairview
13041 Nov. 17, 1975	"		"	"	"	1353	815	5,280 ⁰⁰	Pl. tract 2 near Suncombe Ed. (Hwy. 25)
13833 Nov. 25, 1975	"		"	"	John A. Hamley, et al	1354	419	9,000 ⁰⁰	E. Woodburn Dr. Sever. & Co. Lot 19 Cor. Indian Hill & Edwards Forest.
13832 Nov. 25, 1975	"		"	"	W. C. Tibbels, et al	1354	421	8,300 ⁰⁰	Lot 56 Belleview Dr. (alt. U.S. Hwy. 123)
14271 Dec. 1, 1975	"		"	"	Burl D. Riden	1354	815	2,736 ⁰⁰	Pl. lot 1 Eastley Hwy. Chestnut Hill #1
14271 Dec. 1, 1975	"		"	"	Margaret J. Jester, et al	1354	817	9,500 ⁰⁰	Lot 24 Katherine Ct. S. M. #
14271 Dec. 1, 1975	"		"	"	Charles M. Hamblett (with Betty R. Carter)	1354	819	6,840 ⁰⁰	Lot = 1 acre State Pl. # 580 same #
14271 Dec. 1, 1975	"		"	"	Betty A. Carter	1354	821	1,960 ⁰⁰	Lot 1 S.C. Hwy. 5-23-27 Edgefield, Pajia mtn #
14637 Dec. 5, 1975	"		"	"	Carolyn D. Wallin, et al	1355	230	10,000 ⁰⁰	Lot 45 Pl. lot 46 Regent Dr. Wellington Green
14638 Dec. 5, 1975	"		"	"	Dorothy W. King (was Willie Bie Smith)	1355	235	8,000 ⁰⁰	Lot 81 Bridgeport Dr. Sec. 2 ingress & egress
15417 Dec. 15, 1975	"		"	"	Willie Lee Smith Sherman, et al	1355	941	2,800 ⁰⁰	Lot 4 also easement 1/2 1/2 acre parcel (see 1355-941)
15417 Dec. 15, 1975	"		"	"	Wofford Leru McKay, Jr.	1355	945	2,066 ⁰⁰	Lot 2 2nd Hill Lane (Hwy.) " " " " " " " "
15417 Dec. 15, 1975	"		"	"	Joseph C. Stenerson, Jr.	1355	943	5,400 ⁰⁰	Lot 15 " " " " " " " " Super Hwy. Homes sites
16173 Dec. 22, 1975	"		"	"	Arthur Roy McClain	1356	489	2,592 ⁰⁰	Lot 117 Broad Vista Blvd. Super # 715 N. 1st
16173 Dec. 22, 1975	"		"	"	Dary J. Ray, et al	1356	491	6,480 ⁰⁰	Lot = 2 ac. S. Hills Mtn. Rd. 2 acres
16173 Dec. 22, 1975	"		"	"	Walter C. Hersel, Jr.	1356	493	9,000 ⁰⁰	Lot 10 Cole Rd, Williams

INDIRECT or MORTGAGEE Index to Real Estate Mortgages — Greenville County, S. C.

REG. U. S. PAT. OFFICE *Chas. McCott* County Indexes Since 1888 An Identifying Trade Mark

Open at Proper Tab according to First Letter or Letters of Name and refer to Buff Sub-Index sheet for page reference.

COTT FAMILY NAME INDEX No. 75 © 1949
MADE BY THE COTT INDEX COMPANY, COLUMBUS, OHIO
SOLD BY WALKER, EVANS & COGSWELL CO., CHARLESTON, S.C.

(7)

FILE NUMBER	MORTGAGEES	GIVEN NAMES	GIVEN NAMES	GIVEN NAMES	MORTGAGORS	BOOK	PAGE	Amount	BRIEF DESCRIPTION, LOCATION, ETC.
DATE OF RECORD	FAMILY NAMES	ABCDEFGHIJ	IJKLMNO	PQRSTUVWXYZ					(Not Warranted)
16256	C N				<i>etal</i>			.00	<i>Sons Sincis Ins. Co.</i>
Dec. 23, 1975			Mortgages,	Inc.	<i>Ralph Rolland Zippine</i>	1356	639	2,088	<i>Lot 89 W. Decatur St.,</i>
17283	"				<i>etal</i>			.00	<i>(Nichols St.)</i>
Jan. 6, 1976			"	"	<i>Crosby J. Dwyler</i>	1357	453	5,400	<i>Lot Dunbar St.</i>
17866	"				<i>woodward</i>			.00	<i>Austen St.</i>
Jan. 13, 1976			"	"	<i>Ann D. Woods</i>	1357	893	7,560	<i>22 acres Billy Danett Rd.</i>
17868	"				<i>woodward</i>			.00	<i>Augusta Allen</i>
Jan. 13, 1976			"	"	<i>Kathleen Mcmahon</i>	1357	897	10,000	<i>Lot 282 Churchill Circle</i>
18427	"				<i>etal</i>			.00	<i>Creek Church Community</i>
Jan. 20, 1976			"	"	<i>Larry R. Scott</i>	1358	307	10,000	<i>Lot Roper Mtn. Rd. Rocky</i>
18427	"				<i>etal</i>			.00	<i>Chief Spg. St.</i>
Jan. 20, 1976			"	"	<i>Joe E. Compton</i>	1358	309	4,104	<i>Lots 11+12 St. Marks Rd.</i>
18427	"				<i>etal</i>			.00	<i>North East</i>
Jan. 20, 1976			"	"	<i>Richard A. Carlson</i>	1358	311	1,188	<i>Lot 73 Del Norte Rd., Del</i>
18427	"				<i>etal</i>			.00	<i>Apple</i>
Jan. 20, 1976			"	"	<i>Larry R. Scott</i>	1358	313	10,000	<i>Lot 617 White Rd., White</i>
18427	"				<i>etal</i>			.00	<i>Hunt St.</i>
Jan. 20, 1976			"	"	<i>Steve J. McWhite</i>	1358	315	6,720	<i>3.78 acres Dixie Circle</i>
18744	"				<i>etal</i>			.00	<i>Green Pastures</i>
Jan. 23, 1976			"	"	<i>Larry E. Turner</i>	1358	742	3,960	<i>Lot 19 Rangemire Circle</i>
18744	"				<i>etal</i>			.00	<i>(Strickland Dr.) Hunt St.</i>
Jan. 23, 1976			"	"	<i>Elmer D. Sizemore</i>	1358	744	6,720	<i>St. Lot 5 Camelot Lane</i>
18744	"				<i>etal</i>			.00	<i>Hampton Gardens, Sec. 3</i>
Jan. 23, 1976			"	"	<i>George E. McKinney Jr.</i>	1358	746	10,000	<i>Lot 155 Halgate Dr., Wade</i>
18970	"				<i>etal</i>			.00	<i>Buxton</i>
Jan. 26, 1976			"	"	<i>Donald E. Driffin</i>	1358	915	6,120	<i>Lot 66 Broomsgrove Dr.,</i>
18970	"				<i>etal</i>			.00	<i>"Subd. Prop. Helen J. Whitely"</i>
Jan. 26, 1976			"	"	<i>R. B. Whitely</i>	1358	917	9,720	<i>4.77 acs. Old Hundred Rd.,</i>
18970	"				<i>etal</i>			.00	<i>Rolling Green Real Est. Co.</i>
Jan. 26, 1976			"	"	<i>Donald D. Johnson</i>	1358	919	7,600	<i>St. Lot 7 Rolling Green Cr. Subd. Prop.</i>
18970	"				<i>etal</i>			.00	<i>Farmington acres</i>
Jan. 26, 1976			"	"	<i>Clarence E. Whitely</i>	1358	921	6,000	<i>Lot 40 Latham Dr. Sec. 2</i>

INDIRECT or MORTGAGEE Index to Real Estate Mortgages — Greenville County, S. C.

REG. U. S. PAT. OFFICE *Chas. McCott* County Indexes Since 1888 An Identifying Trade Mark

Open at Proper Tab according to First Letter or Letters of Name and refer to Buff Sub-Index sheet for page reference.

COTT FAMILY NAME INDEX No. 75 © 1949
MADE BY THE COTT INDEX COMPANY, COLUMBUS, OHIO
SOLD BY WALKER, EVANS & COGSWELL CO., CHARLESTON, S. C.

FILE NUMBER	MORTGAGEES	GIVEN NAMES	GIVEN NAMES	GIVEN NAMES	MORTGAGORS	BOOK	PAGE	Amount	BRIEF DESCRIPTION, LOCATION, ETC.
DATE OF RECORD	FAMILY NAMES	ABCDEFGHIJ	IJKLMNO	PQRSTUVWXYZ				(Not Warranted)	
18970	C N				<i>etal</i> Robert Kenneth Sprouse	1358	923	.00	Lot 24 Quail Hill
Jan. 26, 1976				Mortgages, Inc.			10,000	.00	Wale Sec. 2
18970	"			"	<i>etal</i> William R. Strange	1358	925	7,560	Lot 97 Neiner Dr., Cedar
Jan. 26, 1976				"				.00	S. Forest Est.
19411	"			"	Francis Thomas	1359	301	3,960	Lot 12 E. Belvedere Rd.
Jan. 30, 1976				"				.00	S. Forest ave
19411	"			"	Preston H. Phillips	1359	303	3,552	Lot 173 W. Belvedere Rd.
Jan. 30, 1976				"				.00	
19411	"			"	Patricia Ann Phillips	1359	305	3,552	Lot, Fairfield Rd.
Jan. 30, 1976				"	<i>Dr. etal</i> Maurin J. Henderson	1359	307	3,300	Seven Oaks
19411	"			"				.00	Lot 35 Woodburn Dr.
Jan. 30, 1976				"	<i>Mc Kee</i> Willie Bernice	1359	693	1,188	Pleasant Valley
19924	"			"				.00	Lot 267 Hampton Ave.
Feb. 5, 1976				"				.00	Highway, Sec. 17
20420	"			"	Paula B. Sibanyi	1359	959	10,110	Lot, Edgfield Dr.
Feb. 11, 1976				"				.00	Hydr.
20635	"			"	Eugene M. Ross, etal.	1360	208	5,220	Lot 44 Quincey Ave., Pickwick
Jan. 13, 1976				"				.00	Sec. 3
21059	"			"	Charlie L. Dale	1360	545	10,260	Lot 73 Knollwood Hydr.
Feb. 19, 1976				"				.00	Knollwood Hydr.
21446	"			"	<i>etal</i> Charles C. Josely, Jr.	1360	847	9,120	Lot 10 1/2 Jensen Dr.
Feb. 24, 1976				"				.00	
21446	"			"	Ronald E. Hughes	1360	849	5,160	Lot 4 Green Hills, Sec. 1
Feb. 24, 1976				"				.00	Hydr.
21446	"			"	James L. Jewell, etal	1360	851	9,960	Lot 8 Lamont Dr. Lee
Feb. 24, 1976				"				.00	Cherokee Forest
22295	"			"	Henry Franklin Wallace	1361	527	8,650	Lot 32 Vicki Circle Sec. 3
Mar. 3, 1976				"				.00	McShain Gardens
22290	"			"	Bonner H. York, etal	1361	529	10,000	Pt. lot 30 oster st.
Mar. 3, 1976				"				.00	"Coral Ridge" Lyle Part
22531	"			"	<i>etal</i> Dimmie Lee Bowman	1341	675	5,400	Lot 4 Walker Spring Rd.
Mar. 5, 1976				"				.00	

INDIRECT or MORTGAGEE Index to Real Estate Mortgages — Greenville County, S. C.

REG. U. S. PAT. OFFICE *Chas. McCorkle* County Indexes Since 1888 An Identifying Trade Mark

Open at Proper Tab according to First Letter or Letters of Name and refer to Buff Sub-Index sheet for page reference.

COTT FAMILY NAME INDEX No. 75 © 1949
MADE BY THE COTT INDEX COMPANY, COLUMBUS, OHIO
SOLD BY WALKER, EVANS & COGSWELL CO., CHARLESTON, S.C.


(D)

FILE NUMBER DATE OF RECORD	MORTGAGEES FAMILY NAMES	GIVEN NAMES ABCDEFGHIJ	GIVEN NAMES KLMNO	GIVEN NAMES PQRSTUVWXYZ	MORTGAGORS	BOOK	PAGE	Amount	BRIEF DESCRIPTION, LOCATION, ETC. (Not Warranted)
22682 Mar. 8, 1976	C N				Mortgages, Inc.			.00	25 Sate St.
22682 Mar. 8, 1976	"				"	1341	850	7,560	Lot = 2.96 acres U.S. Hwy #7
22682 Mar. 8, 1976	"				"	1361	852	4,200	Lot 73474 city view annex
22682 Mar. 8, 1976	"				"	1361	854	1,868	baseball
22682 Mar. 8, 1976	"				"	1361	856	6,300	Child prop. #
23493 Mar. 16, 1976	"				"	1362	503	7,560	Richwick Hgts. Lot 39 Dunley ave.
23493 Mar. 16, 1976	"				"	1362	505	10,320	Lot 79 Fairhamen Dr. Richard avenue sec. 2 Child prop. # also 2.24 ac. Phillips Rd. (Burns Julian Rd.)
"	"				"	1362	505		
"	"				"	1362	505		
23493 Mar. 16, 1976	"				"	1362	507	1,188	291 ft. tract 4 Leake Dr. Lots 214 20 wood Dr. also lot
23493 Mar. 16, 1976	"				"	1362	509	2,736	Palmetto Lot 15 Meyers Court.
24047 Mar. 22, 1976	"				"	1362	949	9,000	Hadacreef Lots 20 thru 25 Slabye Dr.
24046 Mar. 22, 1976	"				"	1362	951	8,400	Yracey Lot 13 Lanier Lane, Cedar (Abellia In) Botany woods, sec 5
24488 Mar. 25, 1976	"				"	1363	251	4,800	Lot 363 Southwick Lane
24487 Mar. 25, 1976	"				"	Re-Record 1363	253	7,600	baseball. Cornef. mtg. for mtg. Lot 13 Rosedale Lane
"	"				"	Re-Record 1363	253		see R E M bk. 1361 pg. 854

(over)

INDIRECT or MORTGAGEE Index to Real Estate Mortgages — Greenville County, S. C.

REG. U. S. PAT. OFFICE *Chas. McCott* County Indexes Since 1888 An Identifying Trade Mark


 Open at Proper Tab according to First Letter or Letters of Name and refer to Buff Sub-Index sheet for page reference.

COTT FAMILY NAME INDEX No. 75 © 1949
MADE BY THE COTT INDEX COMPANY, COLUMBUS, OHIO
SOLD BY WALKER, EVANS & COGSWELL CO., CHARLESTON, S. C.

FILE NUMBER DATE OF RECORD	MORTGAGEES FAMILY NAMES	GIVEN NAMES ABCDEFGHIJ	GIVEN NAMES JKLMNO	GIVEN NAMES PQRSTUVWXYZ	MORTGAGORS	BOOK	PAGE	Amount	BRIEF DESCRIPTION, LOCATION, ETC. (Not Warranted)
24475 Mar. 25, 1976	C N				<i>star</i> Engene M. Ross	Re-Record 1363	257	.00 5,220	cancel. mtg. for original mtg. see R & M bk. 1363 pg. 257. lot 44 Hurley ave. Richwood Hgts.
"	"				" " "	Re-Record 1363	257		
24602 Mar. 26, 1976	"				<i>star</i> Ellert L. Coker	1363	361	.00 10,000	Lot 18 E. Lee Rd. Heathwood Hgts.
24742 Mar. 29, 1976	"				Mary C. Sizemore, Jr.	1363	495	.00 8,500	Lot 8 Keith Dr. Maple Sec I Heathwood acres
25015 Mar. 31, 1976	"				<i>star</i> Jeffrey B. Keene	1363	643	.00 9,840	Lot 13 Standing Springs Rd.
25610 Apr. 6, 1976	"				<i>star</i> Milford D. Mate	1364	280	.00 8,600	Lot 3 Clemson ave.
26219 Apr. 12, 1976	"				<i>star</i> Robert J. Cunningham	1364	647	.00 7,200	Dagwood Terrace Lot 38 Lybrania Dr.
26210 Apr. 12, 1976	"				<i>star</i> Julia L. Cooper	1364	647	.00 10,000	Copeland Dale Lot 7 Nordale Lane
26210 Apr. 12, 1976	"				<i>star</i> Richard L. Haddock	1364	651	.00 4,680	Maple Lot 29 Sheldale, Sec. II ave.
27059 Apr. 12, 1976	"				<i>star</i> Robert B. Carnevale	1364	653	.00 6,720	Lot, Cor. Young St. & Paul Wildaire Est.
27059 Apr. 21, 1976	"				<i>star</i> John R. Jones	1365	493	.00 8,280	Lot 62 Woodbrook Dr. Northwood Hills
27059 Apr. 21, 1976	"				<i>star</i> C. Frank Murphy	1365	495	.00 8,280	Lot 153 Chugra Rd. Sec. 4 W. Whispering Pines
27317 Apr. 21, 1976	"				<i>star</i> Bayne M. Robbins	1365	497	.00 772	Lot 25+26 & Pt. lot 24 W. Whispering Pines
27317 Apr. 21, 1976	"				<i>star</i> L. R. Thibault	1365	984	.00 3,500	Lot 2 Heathwood Clemson Ave. Hgts.
27317 Apr. 21, 1976	"				<i>star</i> Mittie Blackley	1365	911	.00 4,500	Lot 2 Heathwood Clemson Ave. Hgts.
27317 Apr. 21, 1976	"				<i>star</i> James P. Smith	1365	123	.00 1,100	Wills Village Lot 11 Hgts. Sec. 4

INDIRECT or MORTGAGEE Index to Real Estate Mortgages — Greenville County, S. C.

REG. U. S. PAT. OFFICE *Chas. McCall* County Indexes Since 1888 An Identifying Trade Mark

 Open at Proper Tab according to First Letter or Letters of Name and refer to Buff Sub-Index sheet for page reference.


COTT FAMILY NAME INDEX No. 75 © 1949
MADE BY THE COTT INDEX COMPANY, COLUMBUS, OHIO
SOLD BY WALKER, EVANS & COGSWELL CO., CHARLESTON, S.C.

(H)

FILE NUMBER DATE OF RECORD	MORTGAGEES FAMILY NAMES	GIVEN NAMES ABCDEFGHIJ	GIVEN NAMES JKLMNO	GIVEN NAMES PQRSTUVWXYZ	MORTGAGORS	BOOK	PAGE	Amount	BRIEF DESCRIPTION, LOCATION, ETC. (Not Warranted)
27467 Apr. 29, 1976	C N				Mortgages, Inc.	1366	275	.50	25.7 ac. ...
27967 Apr. 29, 1976	"				"	1366	276	5,604	Lot 2 = 2 x 2 x 1 ...
21967 Apr. 29, 1976	"				"	1366	211	9,120	Lot 1 ...
27701 Apr. 29, 1976	"				"	1366	277	9,475	Lot 1 ...
27701 Apr. 29, 1976	"				"	1366	281	9,120	Lot 22 ...
28523 May 5, 1976	"				"	1366	803	19,551	Lot 17 ...
29673 May 17, 1976	"				"	1367	747	8,000	Lot 1, Brook Bend Rd. Valley
29673 May 17, 1976	"				"	1367	749	10,724	Part lot 7, Rolling Green Co.
29673 May 17, 1976	"				"	1367	625	9,898	Lot 7 & Valley Creek Dr. Valley
29673 May 17, 1976	"				"	1367	731	19,200	Lot 137, (#16 sq. mi. dr.)
30187 May 21, 1976	"				"	1368	197	8,469	Lot 40 ...
30938 May 28, 1976	"				"	1368	815	10,260	Lot 10 Birch Ct. Beechwood
30938 May 28, 1976	"				"	1368	817	4,032	Lot 42 South St. Burlington
30938 May 28, 1976	"				"	1368	819	7,320	Lot 3 Mary ave. Cunningham
36938 May 28, 1976	"				"	1368	821	19,700	Lot 1
31176 Jan. 1, 1976	"				"	1369	49	6,360	Brookside, Sec. 1
31176 Jan. 1, 1976	"				"	1369	51	4,104	Lot 6 Adams mill Rd.
					"				Lot 20 Callman Ct.

INDIRECT or MORTGAGEE Index to Real Estate Mortgages — Greenville County, S. C.

() REG. U. S. PAT. OFFICE *Chas McCott* County Indexes Since 1888 An Identifying Trade Mark


 Open at Proper Tab according to First Letter or Letters of Name and refer to Buff Sub-Index sheet for page reference.

COTT FAMILY NAME INDEX No. 75 © 1949
MADE BY THE COTT INDEX COMPANY, COLUMBUS, OHIO
SOLD BY WALKER, EVANS & COGSWELL CO., CHARLESTON, S. C.

FILE NUMBER DATE OF RECORD	MORTGAGEES FAMILY NAMES	GIVEN NAMES ABCDEFGHIJ	GIVEN NAMES JKLMNO	GIVEN NAMES PQRSTUVWXYZ	MORTGAGORS	BOOK	PAGE	Amount	BRIEF DESCRIPTION, LOCATION, ETC. (Not Warranted)
31478 Jun. 3, 1976	C N				Mortgages, Inc.	1369	311	.00 4,320	Lot 137 Valley Springs Sec. I also Pt. lot 13 + F. Suttle ave.
"	"		"	"	"	1369	311	.00	Valley Springs Sec. I - Mullin
32232 Jun. 19, 1976	"		"	"	(was Willie Lee Smith) Willie Lee Smith Sherman Star	1369	871	.00 3,348	12 ft. driveway easement Lot 4 White Horse Estates
32232 Jun. 11, 1976	"		"	"	Claude E. Fowler	1369	873	.00 19,320	18.3 acs. Sandy Springs Colonial Hills, Sec. 9
32232 Jun. 19, 1976	"		"	"	James J. Joss was Minnie Lou Whitfield	1369	875	.00 4,500	Lot 278 Creighton Dr.
32514 Jun. 14, 1976	"		"	"	Minnie Lou Walker	1371	103	.00 7,700	Lot 15 Maryland Ave. 2nd hand sold lot.
32514 Jun. 14, 1976	"		"	"	Carl S. Neely, et al	1371	105	.00 8,200	Lot 203 - 2.3 acs. Lot 100 - Lake, 1/2 mile, Dr.
32514 Jun. 14, 1976	"		"	"	Samuel A. Glenn	1371	107	.00 1,300	Lot 37 - Baker, Dayton
32514 Jun. 14, 1976	"		"	"	Eugene C. McGuire Star	1371	109	.00 8,600	Lot 10 - Pine mt. Dr. - 2.2 acs
32755 Jun. 11, 1976	"		"	"	John Waddell Allen, Jr.	1370	579	.00 4,650	Lot 20 Adams mill Dr. Piney Point
33452 Jun. 22, 1976	"		"	"	Larry K. Matney, et al	1370	962	.00 9,000	Lot 1 - Report Dr.
33452 Jun. 22, 1976	"		"	"	J. C. Williams, Jr. et al	1370	964	.00 8,300	Lot 7 - Single Park, Sec. 1
33452 Jun. 22, 1976	"		"	"	Felton Hallums, Jr.	1370	966	.00 4,188	Spur Hill Lot 37 Morningside Dr.
3356 Jun. 23, 1976	"		"	"	Daffre L. Huston, et al	1371	59	.00 7,000	North Hill Lot 27 Russell ave.
33565 Jun. 23, 1976	"		"	"	Rosevelt Hunt	1371	61	.00 6,100	Lot 2 - 200 Circle Smith
33973 Jun. 28, 1976	"		"	"	Steve B. Halousov, et al	1371	439	.00	For mtg. and Em Dr. 1391 pg. 234 Release lot 14 Fairway Acres

INDIRECT or MORTGAGEE Index to Real Estate Mortgages — Greenville County, S. C.

REG. U. S. PAT. OFFICE *Chas. M. Cuth* County Indexes Since 1888 An Identifying Trade Mark

 Open at Proper Tab according to First Letter or Letters of Name and refer to Buff Sub-Index sheet for page reference.

COTT FAMILY NAME INDEX No. 75 © 1949
MADE BY THE COTT INDEX COMPANY, COLUMBUS, OHIO
SOLD BY WALKER, EVANS & COGSWELL CO., CHARLESTON, S.C.

(I)

FILE NUMBER DATE OF RECORD	MORTGAGEES FAMILY NAMES	GIVEN NAMES ABCDEFGHIJ	GIVEN NAMES JKLMNOPQ	GIVEN NAMES RSTUVWXYZ	MORTGAGORS	BOOK	PAGE	Amount	BRIEF DESCRIPTION, LOCATION, ETC. (Not Warranted)
33904 Jan. 28, 1976	C N				<i>et al</i> William S. Freeman	1371	344	.00 1,710	"Sleepy Hollow" Lot 17 Sleepy Hollow Dr.
34029 Jan. 29, 1976	"				Ann S. Cox	1371	519	.00 3,960	Lot 4 East Jarvis Road
34029 Jan. 29, 1976	"				Catherine Dodson	1371	521	.00 6,120	Saluda Sp. 56/100 ac. also 6/10 ac.
34029 Jan. 29, 1976	"				<i>et al</i> Robert D. Wickham	1371	523	.00 8,520	Lot 34 Edwards Forest sec. 4
34204 Jan. 30, 1976	"				<i>et al</i> Sylvan D. Williams	1371	653	.00 9,500	Ordeal Sp. Lot 3 Tiger Mills Rd.
589 Jul. 7, 1976	"				<i>et al</i> Mildred Virginia	1372	202	.00 4,200	"Clearview Hpts." Cont. Sp. Lot 28 Eastview Dr.
589 Jul. 7, 1976	"				allan D. Jeffery, <i>et al</i>	1372	204	.00 9,960	"Vista Hills" Lot 17 Ridgcrest Dr.
589 Jul. 7, 1976	"				Leroy D. Guthrie, <i>et al</i>	1372	206	.00 10,650	"Epe Hpts." Lot 11 Epe circle
736 July 8, 1976	"				Bernhard Ludvigsen, <i>et al</i>	1372	332	.00	Jay mtg. see Rem Bk. 1343 pg. 420 Richard 36 Ac. Blaney Mt. Sp.
834 July 9, 1976	"				Gene Ferrington Halton, <i>et al</i>	1372	437	.00 2,160	Lot 210, Paramount Park
834 July 9, 1976	"				Casper Bolden, <i>et al</i>	1372	439	.00 4,320	Lot Br. B. Pitt St. & 7th E. Hill St. (E. North St. Ext.)
1571 Jul. 16, 1976	"				David C. Thomas, <i>et al</i>	1372	959	.00 5,760	Lot, Old Spartanburg Rd. Rd. Verdun Dale, sec. 6
1571 Jul. 16, 1976	"				Thomas R. McCallum, <i>et al</i>	1372	961	.00 5,580	Lot 63 New Dunham Bridge. Rd. "Lake Forest" sec. 3
2294 Jul. 23, 1976	"				William A. Stephens, <i>et al</i>	1373	506	.00 5,500	Lot 145 & 144 Rockmont "Horsing annex"
2613 Jul. 27, 1976	"				Deanne D. Shreatt	1373	777	.00 3,384	St. lot 19 minus St. Blk. C "Nicholson"
2834 Jul. 29, 1976	"				<i>et al</i> William Workman	1373	966	.00 7,200	Lot 16 arden St. No. 4

INDIRECT or MORTGAGEE Index to Real Estate Mortgages — Greenville County, S. C.

() REG. U. S. PAT. OFFICE *Chas McCott* County Indexes Since 1888 An Identifying Trade Mark


Open at Proper Tab according to First Letter or Letters of Name and refer to Buff Sub-Index sheet for page reference.

COTT FAMILY NAME INDEX No. 75 © 1949
MADE BY THE COTT INDEX COMPANY, COLUMBUS, OHIO
SOLD BY WALKER, EVANS & COGSWELL CO., CHARLESTON, S. C.

FILE NUMBER DATE OF RECORD	MORTGAGEES FAMILY NAMES	GIVEN NAMES ABCDEFGHIJ	GIVEN NAMES JKLMNO	GIVEN NAMES PQRSTUVWXYZ	MORTGAGORS	BOOK	PAGE	Amount	BRIEF DESCRIPTION, LOCATION, ETC. (Not Warranted)
2834 Jul. 29, 1976	C N				<i>et al</i> David B. Ringstad	1373	968	.00 7,440	"Farmington Hgts." Lot 7 Delray Circle Sec. 2
2834 Jul. 29, 1976	"				Isaac Jones, <i>et al</i>	1373	970	.00 4,928	Lot #15 N. Leach St.
2834 Jul. 29, 1976	"				Mary R. Friend	1373	972	.00 10,320	"Del Norte Est." Lot 110 Newtonmore Rd., "Edwards Forest"
2834 Jul. 29, 1976	"				Thomas E. Cannon, Jr. <i>et al</i>	1373	974	.00 6,240	Lot 29 Bellemeir - Dr., "Edwards Forest"
3125 Aug. 2, 1976	"				Luth M. Blackston	1374	194	.00 7,008	SW Easement Lot Chick Spg. 27 also
3125 Aug. 2, 1976	"				Raymond E. Norman <i>et al</i>	1374	279	.00 7,551	Lot 1 Magnolia Lane Woodstock
3125 Aug. 2, 1976	"				Douglas E. Price, Jr. <i>et al</i>	1374	271	.00 3,520	Lot 51 Mountain Shadows Plant
3125 Aug. 2, 1976	"				Charles N. Kelly	1374	273	.00 4,104	Lot 11 Ruby Miller Parrott McC. Martin
3125 Aug. 2, 1976	"				Kenneth Arnold, <i>et al</i>	1374	275	.00 7,607	Lot 51 Foresta woods
3812 Aug. 2, 1976	"				Cecil E. O'Shields	1374	277	.00 5,344	Lot 27, Mountain view "Sherokee Forest"
4604 Aug. 9, 1976	"				James E. Ward	1374	786	.00 7,000	Lot 35 Viper Circle, No. 3 Sec. 1 Pleasant Valley
4604 Aug. 17, 1976	"				Neil C. Hackston <i>et al</i>	1375	635	.00 4,860	Lot 21 Pleasant Ridge ave., Sheffield, Forest
4604 Aug. 17, 1976	"				James Linwood Ackerman <i>et al</i>	1375	637	.00 8,500	Lot 4 Dalewood ave. (wood Dr.) also lot 29 & Pt. # 4
4833 Aug. 17, 1976	"				Ludolph H. Gordon	1375	639	.00 5,241	Lot 21 + 20 New cut Rd.
Aug. 19, 1976	"				Bessie M. Daniel	1375	754	.00 9,600	Lot 87 & pt. lot 88 also lot 89 & pt lot 88 "Thicketown Hgts." also Lot 5.6 & 7 "Richland Hills"
	"				"	1375	754		

INDIRECT or MORTGAGEE Index to Real Estate Mortgages — Greenville County, S. C.

REG. U. S. PAT. OFFICE *Chas McCott* County Indexes Since 1888 An Identifying Trade Mark

 Open at Proper Tab according to First Letter or Letters of Name and refer to Buff Sub-Index sheet for page reference.

COTT FAMILY NAME INDEX No. 75 © 1949
MADE BY THE COTT INDEX COMPANY, COLUMBUS, OHIO
SOLD BY WALKER, EVANS & COGSWELL CO., CHARLESTON, S.C.

(9)

FILE NUMBER	MORTGAGEES	GIVEN NAMES	GIVEN NAMES	GIVEN NAMES	MORTGAGORS	BOOK	PAGE	Amount	BRIEF DESCRIPTION, LOCATION, ETC.
DATE OF RECORD	FAMILY NAMES	ABCDEFGH	IJKLMNO	PQRSTUVWXYZ					(Not Warranted)
5388									
aug. 25, 1976	C N		Mortgages, Inc.		<i>etal</i> Daniel Wesley Inman	1376	223	.00	Road
5388	"		"	"				75.60	17.55 acres Easley Bridge
aug. 25, 1976	"		"	"	Doris B. Hunt, <i>etal</i>	1376	225	.00	Ld., Butler St.
5788	"		"	"				10,600	Tract #6 Parkins Lake
aug. 30, 1976	"		"	"	Boyce M. Roblins, <i>etal</i>	1376	645	.00	Whispering Pines
5780	"		"	"				3,636	Lot 26 also lot 25 & Pt. lot 24
aug. 30, 1976	"		"	"	Melissa L. Jones, <i>etal</i>	1376	649	.00	Elaine M. Bailey sec. 1 chd. prop. 24
6176	"		"	"				10,600	Lot 9 Pine Knoll Dr. Prop.
Sept. 1, 1976	"		"	"	J. P. Driffner, <i>etal</i>	1376	923	.00	Sec. 2, Farmington area
6176	"		"	"				10,320	Lot 45 Dillway circle
Sept. 1, 1976	"		"	"	Edwin A. Vickery	1376	925	.00	D.C. Hwy. (S. 23-113)
6176	"		"	"				10,650	Pt. Tract 5 = 4.0 aca.
Sept. 1, 1976	"		"	"	Jeanne D. Sheatt	1376	927	.00	David St.
6176	"		"	"				6,400	Unnumbered lot
Sept. 1, 1976	"		"	"	Jeanne D. Sheatt	1376	929	.00	Stirling annex, Blk. C
6176	"		"	"				6,400	Pt. lot 9 Minna St.
Sept. 1, 1976	"		"	"	Jeanne D. Sheatt	1376	931	.00	St.
6621	"		"	"				6,400	Unnumbered lot, David
Sept. 7, 1976	"		"	"	David W. Crocker, <i>etal</i>	1377	225	.00	Swille, Austin St.
6621	"		"	"				3,600	Lot 301 Jamwood circle
Sept. 7, 1976	"		"	"	Ronald W. Bayne, <i>etal</i>	1377	227	.00	Lot 49 Lenarth Dr.
6929	"		"	"				6,000	Prop.
Sept. 10, 1976	"		"	"	Carrie L. Brown	1377	515	.00	Lot 3 & pt. lot 4 Ivin Davis
7320	"		"	"				4,080	Prop.
Sept. 15, 1976	"		"	"	Wilbur Thompson <i>etal</i>	1377	827	.00	Lot 7, Woodfin Ave. (McKay St.)
7773	"		"	"				5,760	one. nailer Park
Sept. 20, 1976	"		"	"	Shilly C. Springfield	1378	165	.00	Lots 236 & 237 Woodvale
7773	"		"	"				10,000	
Sept. 20, 1976	"		"	"	Robert J. Duncan <i>etal</i>	1378	167	.00	Lot 16 Collinwood Park
7732	"		"	"				7,200	Springside St., plus Per. Prop.
Sept. 20, 1976	"		"	"	Marcus A. Bruce, <i>etal</i>	1378	105	.00	Lot 65 & Pt. lot 66
								17,700	

INDIRECT or MORTGAGEE Index to Real Estate Mortgages — Greenville County, S. C.

REG. U. S. PAT. OFFICE *Chas McCott* County Indexes Since 1888
An Identifying Trade Mark


 Open at Proper Tab according to First Letter or Letters of Name and refer to Buff Sub-Index sheet for page reference.

COTT FAMILY NAME INDEX No. 75 © 1949
MADE BY THE COTT INDEX COMPANY, COLUMBUS, OHIO
SOLD BY WALKER, EVANS & COGSWELL CO., CHARLESTON, S.C.

FILE NUMBER DATE OF RECORD	MORTGAGEES FAMILY NAMES	GIVEN NAMES ABCDEFGHIJ	GIVEN NAMES JKLMNOPQ	GIVEN NAMES RSTUVWXYZ	MORTGAGORS	BOOK	PAGE	Amount	BRIEF DESCRIPTION, LOCATION, ETC. (Not Warranted)
7890 Sept. 21, 1976	C N				Ollmas L. Taylor	1378	265	.00 6,120	College Hts. Lot 13 E. North St.
8545 Sept. 28, 1976	"				Robert E. Mullikin	1378	830	.00 19,700	Woodfields Lot 133 Liney woods Lane
8545 Sept. 28, 1976	"				Patricia Ann Phillips	1378	921	.00 3,552	Lot, Fairfield Place Pl. 1 Fairfield Pl. & Forest Ave
8545 Sept. 29, 1976	"				Preston H. Phillips	1378	923	.00 3,552	Lot 173 Cor. W. R. Phelan (W. Farnier Ave.) Liquid Mills
8611 Sept. 28, 1976	"				Reginald Allen Johnson	1378	925	.00 3,816	Lots 18, 19, 20 Paris mtn. Dr.
9171 Oct. 4, 1976	"				Hubert W. Ashmore	1379	549	.00 7,560	6.13 acres Fork Shoals Rd. (Cypress Ln.) Sec. 4 Uabappel, W.S.
9171 Oct. 4, 1976	"				Leonard J. Calvert, Jr.	1379	551	.00 7,800	Pl. Lot 6 Cunningham Cir.
9171 Oct. 4, 1976	"				William J. Bell	1379	553	.20 2,251	Lot County Rd.
9169 Oct. 4, 1976	"				Millard H. Lee	1379	555	.75 5,071	Lot 4 Pl. 45 acre tract Pl. Sect 2 = 132.07 ac. King 25
9169 Oct. 4, 1976	"				Albert L. Harmon	1379	551	.11 4,765	Lot, Batesville Rd. "Helen - Home"
9169 Oct. 4, 1976	"				Aue E. Capps	1379	557	.11 9,221	Lot 21 Golden Stone Cir.
9169 Oct. 4, 1976	"				James Alvin McWhite	1379	561	.11 5,007	9.77 acres "Dipis Circle"
9627 Oct. 7, 1976	"				R. Scott Burkmaster	1379	898	.00 2,448	Montclair Rd. Montclair, Sec. 4 Lot 121 Cor. Manchester Dr.
9627 Oct. 7, 1976	"				Thomas M. Howard, Jr.	1379	900	.00 8,400	Lot, S.C. Hwy. 1 1/2 West Port Kingsgate
9903 Oct. 11, 1976	"				Edward W. Hyde	1380	143	.00 10,300	Lot 76 Lambourn Way Pleasant Valley
10338 Oct. 14, 1976	"				Luke J. Todd	1380	464	.00 9,720	Lot 382 Prosperity Ct.

INDIRECT or MORTGAGEE Index to Real Estate Mortgages — Greenville County, S. C.

REG. U. S. PAT. OFFICE *Chas. McCall* County Indexes Since 1888 An Identifying Trade Mark

 Open at Proper Tab according to First Letter or Letters of Name and refer to Buff Sub-Index sheet for page reference.


COTT FAMILY NAME INDEX No. 75 © 1949
MADE BY THE COTT INDEX COMPANY, COLUMBUS, OHIO
SOLD BY WALKER, EVANS & COGSWELL CO., CHARLESTON, S.C.

(K)

FILE NUMBER DATE OF RECORD	MORTGAGEES FAMILY NAMES	GIVEN NAMES ABCDEFGHIJ	GIVEN NAMES JKLMNO	GIVEN NAMES PQRSTUVWXYZ	MORTGAGORS	BOOK	PAGE	Amount	BRIEF DESCRIPTION, LOCATION, ETC. (Not Warranted)
10687 Oct. 18, 1976	C N				<i>etal</i> Arthur Williams	1380	744	.00 9,360	ang. sec. 8 "Elleston acres" Lot 22 1/2 Pt. lot 23 Foundry
10687 Oct. 18, 1976	"			"	<i>etal</i> Claude E. Duest, Jr.	1380	746	.00 8,400	"Farmer woods" sec. 7 Mayfield Lot 16 Old Hickory Point
10687 Oct. 18, 1976	"			"	<i>etal</i> Fredrick de Royland (was Kathleen B. Pruitt)	1380	748	.00 8,760	Lot 20 "Dogwood acres"
10939 Oct. 20, 1976	"			"	<i>etal</i> Kathleen B. Campbell	1380	956	.00 6,000	Lot, Washington Road
10939 Oct. 20, 1976	"			"	<i>etal</i> Grady A. Stone	1380	958	.00 9,960	Dane Sauer Housing Inc. Lot 27 Rutledge Ave., mill village, sec. 4
11185 Oct. 22, 1976	"			"	<i>etal</i> Edward N. Smith	1381	203	.00 6,360	Lot 11 Eighth St. Dundson Hqts. Mayfield
11185 Oct. 22, 1976	"			"	<i>etal</i> William M. Crocker	1381	205	.00 6,000	Lot 50 Rita St. Bishop aven. 31 feet, Balls St.
11307 Oct. 25, 1976	"			"	<i>etal</i> Nelson Bruce Thomas	1381	309	.00 1,320	Lot 25 Paris View ave. Sunny ave.) Northgate
11307 Oct. 25, 1976	"			"	<i>etal</i> George M. Paulina	1381	311	.00 9,000	Lot 15 Anahale Dr. (maple apartment
11571 Oct. 27, 1976	"			"	<i>etal</i> Barbara J. Wallace	1381	509	.00 5,280	Lot, Subh. mtn. rd., also 30 ft. Coral Ridge, less part
11571 Oct. 27, 1976	"			"	<i>etal</i> Lorraine J. Bouman	1381	511	.00 5,400	Lot 44 Walker Springs Rd. Stonelake Hqts.
12070 Nov. 1, 1976	"			"	<i>etal</i> Leroy J. Davis, Jr.	1381	963	.00 7,380	Lot 32 Stonelake Dr., sec. 3 Mustang Village
12070 Nov. 1, 1976	"			"	<i>etal</i> Daniel C. Fletcher	1381	965	.00 9,000	Lot 70 Appalossa Dr.
12070 Nov. 1, 1976	"			"	<i>etal</i> James H. Baguell	1381	967	.00 9,000	Lot 2 Sandra ave. ld. Chick spg. rd. or O'Neal St.
12070 Nov. 1, 1976	"			"	<i>etal</i> Steve Wingard	1381	969	.00 8,600	2 tracts = 58.78 acs. State Rd. Knollwood Hqts.
12070 Nov. 1, 1976	"			"	<i>etal</i> James J. Mosley	1381	971	.00 19,080	Lot 11 Brockman Ct., sec. 5

INDIRECT or MORTGAGEE Index to Real Estate Mortgages — Greenville County, S. C.

REG. U. S. PAT. OFFICE *Chas McCott* County Indexes Since 1888 An Identifying Trade Mark

 Open at Proper Tab according to First Letter or Letters of Name and refer to Buff Sub-Index sheet for page reference.

COTT FAMILY NAME INDEX No. 75 © 1949
MADE BY THE COTT INDEX COMPANY, COLUMBUS, OHIO
SOLD BY WALKER, EVANS & COGSWELL CO., CHARLESTON, S.C.

FILE NUMBER DATE OF RECORD	MORTGAGEES FAMILY NAMES	GIVEN NAMES ABCDEFGH	GIVEN NAMES IJKLMNO	GIVEN NAMES PQRSTUVWXYZ	MORTGAGORS	BOOK	PAGE	Amount	BRIEF DESCRIPTION, LOCATION, ETC. (Not Warranted)
12070 Nov. 1, 1976	C N		Mortgages,	Inc.	Louis Ronald Byrd	1381	973	10,700	Tract 2 = 23 acres
12319 Nov. 3, 1976	"		"	"	Jackie J. Foster	1382	146	10,700	Lot 140 Chestnut Hills St. (Parson Road)
12319 Nov. 3, 1976	"		"	"	Albert J. Bossler, et al	1382	148	9,000	Lot 64 1/2. Lot 63 N. Bryan Hgts.
12319 Nov. 3, 1976	"		"	"	Larry M. Huffman	1382	150	10,260	Lot 11 Spruce St., Woodville S.C.
12319 Nov. 3, 1976	"		"	"	Joe Wright, Jr. et al	1382	152	6,120	Prop. 3P. Lot 24 Fleming Hgts. Chick
12319 Nov. 3, 1976	"		"	"	Raymond L. Meade	1382	154	9,000	Lot, Hwy. #101, Greer College Hgts.
12319 Nov. 3, 1976	"		"	"	David C. Licker, et al	1382	156	5,520	Lot 93 Columbia Circle McCullough Hgts., Greenville S.C.
12319 Nov. 3, 1976	"		"	"	Walter C. Piedmore et al	1382	158	7,200	Lot 24 Brentwood St. Merrifield Place, Foxcroft, Sec. II
12472 Nov. 5, 1976	"		"	"	Joseph C. Stevenson Jr.	1382	361	6,720	Lot 95 Cor. Merrifield St. &
13036 Nov. 13, 1976	"		"	"	Carl Mull Bagwell	1382	841	4,200	Lot, Crestwood Dr. Butler S.C.
13036 Nov. 12, 1976	"		"	"	Joyce E. Lanning	1382	843	4,740	Lots 5 & 6 Laurens Rd. Hwy. 172 & 173
13337 Nov. 15, 1976	"		"	"	Alvin J. Dallas, et al	1382	997	7,400	Lot 171 & 172 West Hill #123
13337 Nov. 15, 1976	"		"	"	Burl D. Liller et al	1383	1	2,880	Lot 1 Eastley Hwy. (N. S. Hwy. 171) Greenville S.C. 29110
13337 Nov. 15, 1976	"		"	"	Reginald Allen Johnson et al	1382	995	7,200	Lots 13, 14 & 15, Hillside Dr. East Hill
13337 Nov. 15, 1976	"		"	"	John Robert Pitts	1383	2	1,700	Lot 51 Assembly Rd., Greer Hillsborough
13957 Nov. 19, 1976	"		"	"	James C. Davis, et al	1383	409	10,723	Lot 99 Laneway Dr., Sec. II

INDIRECT or MORTGAGEE Index to Real Estate Mortgages — Greenville County, S. C.

REC. U. S. County Indexes Since 1888
PAT OFFICE *Chas McCott* An Identifying Trade Mark

 Open at Proper Tab according to First Letter or Letters of Name and refer to Buff Sub-Index sheet for page reference.

COTT FAMILY NAME INDEX No. 75 © 1949
MADE BY THE COTT INDEX COMPANY, COLUMBUS, OHIO
SOLD BY WALKER, EVANS & COGSWELL CO., CHARLESTON, S.C.

(2)

FILE NUMBER DATE OF RECORD	MORTGAGEES FAMILY NAMES	GIVEN NAMES ABCDEFGHIJ	GIVEN NAMES KLMNO	GIVEN NAMES PQRSTUVWXYZ	MORTGAGORS	BOOK	PAGE	Amount	BRIEF DESCRIPTION, LOCATION, ETC. (Not Warranted)
14646 Nov. 30, 1976	CN		Mortgages,	Inc.	James N. Sullivan, et al	1384	137	6,360 ⁰⁰	Tract 3 - 7 Acre
14646 Nov. 30, 1976	"		"	"	Willie Means, et al	1384	139	2,232 ⁰⁰	Lot 98 Abney Mill. Acre
14646 Nov. 30, 1976	"		"	"	Perry Ramsey Greene	1384	141	10,000 ⁰⁰	Lot 40 Glenwood Dr. Magnolia
14646 Nov. 30, 1976	"		"	"	Charles E. Haskin	1384	143	6,360 ⁰⁰	Lot 256 Yorkham Dr. (Mabel Ave)
14993 Dec. 2, 1976	"		"	"	Charles M. Gambrell	1384	390	7,560 ⁰⁰	Butler St. Lot = 1 acre State Hwy # 580
14993 Dec. 2, 1976	"		"	"	Frank N. Shiras, et al	1384	392	8,650 ⁰⁰	Del Norte Est. Lot 226 Sussack Rd., Sec. 2
14993 Dec. 2, 1976	"		"	"	Robley L. Self, et al	1384	394	10,320 ⁰⁰	S. Forest Est. Lots 213 Spring Forest Dr.,
14993 Dec. 2, 1976	"		"	"	Ronald R. Jollison, et al (was Betty R. Carter)	1384	396	3,456 ⁰⁰	Golden Stone Est. Sec. 1 Lot 34 Golden Stone Cir.
15466 Dec. 8, 1976	"		"	"	Betty A. Carter	1384	687	2,340 ⁰⁰	Stone St. Lot 1, S.C. Hwy. 5-23-27
15940 Dec. 13, 1976	"		"	"	Samuel Gillian	1385	93	5,288 ⁵⁸	Lot, Stone St.
15940 Dec. 13, 1976	"		"	"	Joe E. Jefford	1385	95	5,393 ⁴⁵	Lot 1 Childress Circle
15940 Dec. 13, 1976	"		"	"	Paul R. Bishop	1385	97	3,550 ⁰⁰	East Lynne addi. Pl. lot 156 Sycamore Dr.
15940 Dec. 13, 1976	"		"	"	Hugh A. Postel, et al	1385	101	2,922 ⁶³	Shenwood Forest Lots 59 & 70 Le Grand Blvd.
15835 Dec. 13, 1976	"		"	"	Narall E. Charpia, et al (was Laurel J. Williamson)	1385	107	7,900 ⁰⁰	Lot 76 Bone Tree Sec. 2
15940 Dec. 13, 1976	"		"	"	Laurel J. Harney	1385	99	8,200 ⁰⁰	Lot 28 Sunset Hgts.
16169 Dec. 15, 1976	"		"	"	James E. Porter, et al	1385	269	10,501 ⁰⁰	Smith Lot 111, Oates Dr. Poinsettia

INDIRECT or MORTGAGEE Index to Real Estate Mortgages — Greenville County, S. C.

REG. U. S. PAT. OFFICE *Chas. McClure* County Indexes Since 1888 An Identifying Trade Mark

Open at Proper Tab according to First Letter or Letters of Name and refer to Buff Sub-Index sheet for page reference.

COTT FAMILY NAME INDEX No. 73 © 1949
MADE BY THE COTT INDEX COMPANY, COLUMBUS, OHIO
SOLD BY WALKER, EVANS & COGSWELL CO., CHARLESTON, S.C.

FILE NUMBER DATE OF RECORD	MORTGAGEES FAMILY NAMES	GIVEN NAMES ABCDEFGHIJ	GIVEN NAMES KLMNO	GIVEN NAMES PQRSTUVWXYZ	MORTGAGORS	BOOK	PAGE	Amount	BRIEF DESCRIPTION, LOCATION, ETC. (Not Warranted)
16169 Dec. 15, 1976	CN			Mortgages, Inc/	Le Roy King, et al	1385	271	10,700	Wellington Green, Sec II Lot 81 Bridgeport Dr.
16717 Dec. 21, 1976	"		"	"	William S. Thomason,	1385	789	10,750	"Westcliffe" Lot 74 Westcliffe Way
16717 Dec. 21, 1976	"		"	"	Charles Heitz, et al	1385	711	10,750	Forrester woods, sec II, Mauldin Lot 139 Crepe myrtle Ct., Lane, Greenville Hills
16717 Dec. 21, 1976	"		"	"	John W. Jones	1385	713	10,000	Lots 26 & 27 Clonadale
17541 Dec. 30, 1976	"		"	"	Dodie B. Lipsey	1386	441	6,364	Unnumbered lot W. Jarvis Rd. Lots 5 & 6 1/2 lot 4 & 1/2
18235 Jan. 7, 1977	"		"	"	Tommy L. Farr, et al	1386	943	6,050	Heritage Hills Lot 29 Butler Springs Rd.
18235 Jan. 7, 1977	"		"	"	D. L. Porter, et al	1386	945	4,050	Lot 1 1/2 lots 2 & 3 Cor. Houston St. & Watts ave. (Lucile ave.) Chapin & Co. Land Co.)
" Jan. 7, 1977	"		"	"	" " "	1386	945	.00	
18659 Jan. 12, 1977	"		"	"	Bobby Lee Cox, et al	1387	176	5,800	Linewood Est. H. lot 2 & lot 1 County Rd.
19399 Jan. 21, 1977	"		"	"	H. Perry Shuping, et al	1387	781	4,750	Hills Lot 46 Colvin Rd., Heritage Rd.
19399 Jan. 21, 1977	"		"	"	Steve Wingard	1387	783	10,000	2 tracts = 58.78 acs. State Park
19399 Jan. 21, 1977	"		"	"	Nance M. Harrison	1387	785	5,050	Riverdale acs. Paris mtn. sp. Lot 45 Sulphur Springs Dr.
19614 Jan. 24, 1977	"		"	"	Willie Sumner Mc Lee	1387	959	1,005	Pleasant Valley Lot 267 Francis ave., Green Valley
19674 Jan. 24, 1977	"		"	"	Rudolph S. Dalloway	1387	961	7,450	Lot 59 Redbud Lane (Strickland Dr.) South sp.
19963 Jan. 28, 1977	"		"	"	Elmer H. Sizemore, et al	1388	185	4,700	H. lot 5 Camelot Lane, "Knollwood Ct." Ft. Spn
19963 Jan. 28, 1977	"		"	"	Russell L. Crane, et al	1388	187	3,600	Lot 8 Knollwood Ct.

INDIRECT or MORTGAGEE Index to Real Estate Mortgages — Greenville County, S. C.

REG. U. S. PAT. OFFICE *Chas McCott* County Indexes Since 1888 An Identifying Trade Mark

Open at Proper Tab according to First Letter or Letters of Name and refer to Buff Sub-Index sheet for page reference.


COTT FAMILY NAME INDEX No. 75 © 1949
MADE BY THE COTT INDEX COMPANY, COLUMBUS, OHIO
SOLD BY WALKER, EVANS & COGSWELL CO., CHARLESTON, S.C.

(M)

FILE NUMBER	MORTGAGEES FAMILY NAMES	GIVEN NAMES ABCDEFGH	GIVEN NAMES IJKLMNO	GIVEN NAMES PQRSTUVWXYZ	MORTGAGORS	BOOK	PAGE	Amount	BRIEF DESCRIPTION, LOCATION, ETC. (Not Warranted)
20271	C N								
Feb. 1, 1977					Mortgages, Inc,			.00	Fairview St.
20271	"				D. Lamar Brown, et al	1388	341	10,000	Lot = 25 acs. County Rd.
Feb. 1, 1977	"		"	"	W. Darrell Wall, et al	1388	343	6,100	Ridge Spring Dr. Orchard acres Lot 73 Cor. Fairhaven Dr. &
21121	"		"	"	Steve J. McWhite	1388	957	5,300	Spout St.
Feb. 10, 1977	"		"	"	Malcolm L. Chapin	1388	959	1,700	Lot = 3.78 acs. Dixie Cr., Woodsfield, Sec. B
21033	"		"	"	Charles Lanton Reid, et al	1388	961	7,500	Lot 267 Foxhall Dr., (Lorton Rd.) also lot 5 = 3.37 acs.
Feb. 10, 1977	"		"	"	Donald L. Barnett	1388	963	7,550	3.49 acs. State Park Rd. Lee Cr. Holiday Hill, Great St.
21033	"		"	"	Clyde M. Jamison	1389	680	3,800	Lot 37 & 38 Cor. Laurel Lane & Hill Village
Feb. 10, 1977	"		"	"	Brenda Joyce Whitmore, et al	1389	682	8,000	Lot 24 Kennedy Dr., Pine Sauci Hgts.
21966	"		"	"	Andrew J. Mulligan, et al	1389	684	2,500	Lot 88 Jendal Rd. Jane woodside mill village
Feb. 18, 1977	"		"	"	James Larry House, et al	1389	869	5,300	Lot 121 E. Eighth St., Sec. C Hgts. Sec. 2
21966	"		"	"	William Fitzgerald, et al	1390	553	7,000	Lot 49 Evening Way, Sunset Lot 111 Meriville Park
Feb. 18, 1977	"		"	"	Samuel B. Huffling, et al	1390	555	5,000	Lot 64 Augusta acres Anderson Hills
22156	"		"	"	Margaret Merrill	1390	557	1,450	Lot 9 Heatherly Dr., Sec. 2
Feb. 22, 1977	"		"	"	John P. Scott	1390	551	8,000	Lot 154 & 155 Raina Downs, Spring
22831	"		"	"	James Harold DeYoung	1390	827	2,200	Lot 69 Darby Court, Chick
Mar. 1, 1977	"		"	"	Thorp C. Lolley, et al	1390	829	9,500	Lot 33 Alham Est. Sec. III
22831	"		"	"					
Mar. 1, 1977	"		"	"					
22831	"		"	"					
Mar. 1, 1977	"		"	"					
23152	"		"	"					
Mar. 3, 1977	"		"	"					
23152	"		"	"					
Mar. 3, 1977	"		"	"					

INDIRECT or MORTGAGEE Index to Real Estate Mortgages — Greenville County, S. C.

REG. U. S. PAT. OFFICE *Chas McCott* County Indexes Since 1888
An Identifying Trade Mark


 Open at Proper Tab according to First Letter or Letters of Name and refer to Buff Sub-Index sheet for page reference.

COTT FAMILY NAME INDEX No. 75 © 1949
MADE BY THE COTT INDEX COMPANY, COLUMBUS, OHIO
SOLD BY WALKER, EVANS & COGSWELL CO., CHARLESTON, S.C.

FILE NUMBER DATE OF RECORD	MORTGAGEES FAMILY NAMES	GIVEN NAMES ABCDEFGHIJ	GIVEN NAMES JKLMNOPQ	GIVEN NAMES RSTUVWXYZ	MORTGAGORS	BOOK	PAGE	Amount	BRIEF DESCRIPTION, LOCATION, ETC. (Not Warranted)
23491 Mar. 7, 1977	C N				<i>et al</i> James B. Hinkingshell	1391	93	3,984	.34 Acre Lot 148 Pebble Creek, abney mills
23748 Mar. 9, 1977	"				Donald J. Lewis, <i>et al</i>	1391	243	4,092	Lot 66 Circle Rd.
23749 Mar. 9, 1977	"				Hubert W. Ashmore	1391	245	6,611	.46 6.13 ac. Ford Shoals Rd.
23748 Mar. 9, 1977	"				<i>et al</i> Richard D. Bishop	1391	247	1,901	.61 O'Neal St. 1.6 ac. + 0.6 ac. Dasher Rd.
24087 Mar. 14, 1977	"				Russell Westmoreland	1391	551	2,333	.00 Houses J.W. Peemfg. Co. Sec. 1 Lot 37 First ave. Village
25135 Mar. 23, 1977	"				Julian H. Schoenberg	1392	280	8,050	.00 Sec. 4 Lot 5 Stone Lake Hgts.
25135 Mar. 23, 1977	"				Charles B. Hughey, <i>et al</i>	1392	282	5,375	.21 acre Lot 21 1 Pt. lot 22 Shamrock
25135 Mar. 23, 1977	"				Harrison Gambrell	1392	284	11,238	.33 Sec. 2 Lot 50 Oakwood acre
25135 Mar. 23, 1977	"				George W. Davis, <i>et al</i>	1392	286	3,145	.90 Halden Home Est. Sec. 1 Lot 22 Halden Home Cr.
25135 Mar. 23, 1977	"				June Valdez, <i>et al</i>	1392	288	7,325	.73 acre Lot 21 Riggs St. Staunton
25554 Mar. 28, 1977	"				Robert C. Reasner	1392	720	3,227	.82 W.D. D'Wille St. also Pt. lot 4 Lot 5 Augusta St. J.E. Harris
25554 Mar. 28, 1977	"				Linda H. Sims	1392	722	8,600	.00 Halden Home Est. Sec. 1 Lot 97 Shellman Rd.
25554 Mar. 28, 1977	"				James B. Jinsley	1392	728	2,604	.30 mills Village, Sec. 5 Lot +7 1st St. Station
26157 Apr. 1, 1977	"				Jerry L. Marsh, <i>et al</i>	1393	560	11,238	.33 Richmond Hills, Sec. 5 Lot 14 Komarock Cr.
26541 Apr. 5, 1977	"				<i>et al</i> Albert J. Mueller	1393	879	4,075	.27 Lot 134 E. Butler Ave. Holly Springs
26547 Apr. 5, 1977	"				J.P. Griffin	1393	881	9,979	.38 "Flemington" acre Lot 45 DeLong Cr. Sec. 2

INDIRECT or MORTGAGEE Index to Real Estate Mortgages — Greenville County, S. C.

REG. U. S. PAT. OFFICE *Chas. McCulloch* County Indexes Since 1888 An Identifying Trade Mark

 Open at Proper Tab according to First Letter or Letters of Name and refer to Buff Sub-Index sheet for page reference.

COTT FAMILY NAME INDEX No. 75 © 1949
MADE BY THE COTT INDEX COMPANY, COLUMBUS, OHIO
SOLD BY WALKER, EVANS & COGSWELL CO., CHARLESTON, S.C.


(N)

FILE NUMBER DATE OF RECORD	MORTGAGEES FAMILY NAMES	GIVEN NAMES ABCDEFGHIJ	GIVEN NAMES JKLMNO	GIVEN NAMES PQRSTUVWXYZ	MORTGAGORS	BOOK	PAGE	Amount	BRIEF DESCRIPTION, LOCATION, ETC. (Not Warranted)
26547 Apr. 5, 1977	C N				Mortgages, Inc.	1393	883	5,375 ²¹	Lot 21 Matewidga (Putman Rd.) Far East.
26547 Apr. 5, 1977	"				John David Harder	1393	885	11,300 ^{.00}	Pl. lot 25 Lalemeu Dr.
26913 Apr. 8, 1977	"				Matte. M. D. Grey	1394	251	6,500 ^{.00}	Lot 118 Stonehauer Dr.
27221 Apr. 12, 1977	"				Paula Sihanji	1394	407	10,750 ^{.42}	Timberlake, sec. II Lot 3 Sedgefield Dr.
27221 Apr. 12, 1977	"				Jack E. Newsome	1394	409	5,384 ^{.27}	Pl. lot 2 W Park Rd.
27221 Apr. 12, 1977	"				John A. Blackstone	1394	411	10,750 ^{.42}	Paradale Lot 57 Woodridge Dr.
27221 Apr. 12, 1977	"				June Valdez	1394	413	5,620 ^{.85}	Court Lot 21 Riggs St., Hamton
27221 Apr. 12, 1977	"				William C. Jordan	1394	415	5,379 ^{.71}	Lot 7 Belvue Rd. (Pine St.)
27308 Apr. 13, 1977	"				William C. Tribble	1394	535	9,110 ^{.99}	Lot 55, 56, & 57, Edwards Northside Gardens
27562 Apr. 14, 1977	"				Marion David McDonald	1394	598	2,577 ^{.77}	Lot 63 Primrose Lane Edwards Farm, sec. II
27698 Apr. 15, 1977	"				W. A. Charis	1394	771	8,653 ^{.50}	Lot 22 Bandy Dr. (Patent Right Dr.) Bridge Dr.
27696 Apr. 15, 1977	"				Daniel Wesley Truax	1394	769	10,000 ^{.00}	17.55 ac., Old Easley Butler Dr.
28237 Apr. 21, 1977	"				Ester B. Linnater, Jr.	1395	226	10,000 ^{.00}	Lot Richhous, Rd. "Glendale Hts."
29024 Apr. 27, 1977	"				Tom Hudson	1395	808	2,641 ^{.12}	Lot 60 Knox St. "Westview"
29024 Apr. 27, 1977	"				James L. Nelson	1395	810	5,384 ^{.27}	Lot 7 Crestone Dr. (King St.) Hampton Gardens, sec. 3
29024 Apr. 27, 1977	"				Thomas A. Jackson, Jr.	1395	812	8,600 ^{.33}	Lot 20 Helgate Dr. "Wade"

INDIRECT or MORTGAGEE Index to Real Estate Mortgages — Greenville County, S. C.

()

REG. U. S. PAT. OFFICE *Chas. McCall* County Indexes Since 1888 An Identifying Trade Mark


 Open at Proper Tab according to First Letter or Letters of Name and refer to Buff Sub-Index sheet for page reference.

COTT FAMILY NAME INDEX No. 75 © 1949
MADE BY THE COTT INDEX COMPANY, COLUMBUS, OHIO
SOLD BY WALKER, EVANS & COGSWELL CO., CHARLESTON, S.C.

FILE NUMBER DATE OF RECORD	MORTGAGEES FAMILY NAMES	GIVEN NAMES ABCDEFGHIJ	GIVEN NAMES IJKLMNO	GIVEN NAMES PQRSTUVWXYZ	MORTGAGORS	BOOK	PAGE	Amount	BRIEF DESCRIPTION, LOCATION, ETC. (Not Warranted)
29024 Apr 27, 1977	C N			Mortgages, Inc.	Joe C. Hall, et al Children, et al	1395	814	.00 5,600	"Brookside" sec. 1 Lot 13 Adams mill Rd. (Summit ave.)
29024 Apr 27, 1977	"		"	"	Hugh Leonard	1395	816	.94 2,269	Lot 14 Emerald St.
29749 May 3, 1977	"		"	"	James M. Duffie, et al	1396	488	.02 4,092	Lot 23 Springfield Ave.
29749 May 3, 1977	"		"	"	Clarence E. Whitmire et al	1396	490	.33 11,238	Farmington Green, Sec. 2 Lot 40 Latham Dr.
29749 May 3, 1977	"		"	"	John W. Dilstrap, Jr.	1396	492	.16 3,222	Richmond Hill, Sec. 5 Lot 63 Melherring Ct.
29749 May 3, 1977	"		"	"	Lewis C. Rochester	1396	494	.94 2,693	Lot 2. 2.01 ac. Keller mill Rd.
29749 May 3, 1977	"		"	"	Kenneth C. Moore	1396	496	.42 10,755	2.42 acres Lot 20 Hwy 2 - Woodridge Dr.
30268 May 9, 1977	"		"	"	Wm. W. Davis	1397	458	.47 1,241	Lot 22 Walker - Brown Rd.
30802 May 13, 1977	"		-	-	Sallie R. Knighton	1397	460	.40 1,903	Lot 12 Stokes St. Cordell
30802 May 13, 1977	"		-	-	Kathleen J. Bero	1397	462	.22 2,295	Lot 29 Nobel St.
31078 May 16, 1977	"		-	-	Arley M. Gardner, et al	1397	687	.69 5,917	Lot 13 Sec. 9
31078 May 16, 1977	"		-	-	Joe Phillips	1397	691	.12 7,009	Lot 354 pt. lot 34 Oliver East
31078 May 16, 1977	"		-	-	Joyce S. Belt	1397	693	.98 1,134	Lot. Batta sp.
31078 May 16, 1977	"		"	"	Perry Ernest Dites, et al	1397	695	.04 2,378	Lot 15, Will's Lane
31361 May 16, 1977	"		-	-	John W. Wilkie, et al	1397	702	.42 10,759	Will's Pt. lot 50 Calvin Rd. Heritage
May 18, 1977	"		-	-	Sumner Ray Dray, II	1397	942	.41 2,450	Franklin Lot 42, Woodridge Dr.

INDIRECT or MORTGAGEE Index to Real Estate Mortgages — Greenville County, S. C.

REG. U. S. PAT. OFFICE *Chas McCotts* County Indexes Since 1888 An Identifying Trade Mark

 Open at Proper Tab according to First Letter or Letters of Name and refer to Buff Sub-Index sheet for page reference.


COTT FAMILY NAME INDEX No. 75 © 1949
MADE BY THE COTT INDEX COMPANY, COLUMBUS, OHIO
SOLD BY WALKER, EVANS & COGSWELL CO., CHARLESTON, S.C.

(0)

FILE NUMBER DATE OF RECORD	MORTGAGEES FAMILY NAMES	GIVEN NAMES ABCDEFGHIJ	GIVEN NAMES JKLMNO	GIVEN NAMES PQRSTUVWXYZ	MORTGAGORS	BOOK	PAGE	Amount	BRIEF DESCRIPTION, LOCATION, ETC. (Not Warranted)
31361 May 18, 1977	CN				Mortgages, Inc.	1397	944	10,750 ⁴²	Hampton Garden Sect. II Lot 155 Nalgate Dr. Wade
31361 May 18, 1977	"				"	1397	949	5,619 ¹⁶	Lots 6 & 7 White Rd. White Oak
32129 May 24, 1977	"				Isaac Jones, et al	1398	661	6,235 ²¹	Lots 4 & 5 N. Leach St.
32602 May 27, 1977	"				Thomas L. McCallum	1399	115	4,604 ⁷⁶	Bridge Rd. Hardy Sale, Sec. 1 Lot 63 New Dimham
32616 May 27, 1977	"				Leroy P. Paris	1399	149	2,745 ⁹⁶	O'Neal St. 4 ac. Maple Bridge Rd.
33390 Jun. 3, 1977	"				Mozelle M. Bolo	1399	988	10,977 ¹⁰	Lot 2 Otteray St., S.ville mills
33390 Jun. 3, 1977	"				Rodney W. Hill, et al	1399	990	3,550 ⁰⁰	Lot 4 Park ave. S.ville
33995 Jun. 9, 1977	"				James Ralph Carter	1400	475	2,670 ⁷²	(Maple Dr.) "Redmont Park" Pt. lot 12 Maplecroft Dr.
33995 Jun. 9, 1977	"				Charles Ellis Coleman	1400	477	5,428 ⁹⁶	(Paris mbr. Rd.) "Paris Spring Rd." Lots 9 & 10 State Park Rd.
34758 Jun. 15, 1977	"				Ralph B. Madison, et al	1401	146	6,778 ⁴¹	ave. Augusta Circle Lot 36 & Pt. lot 37 MacCamau
34758 Jun. 15, 1977	"				Roland C. Barefoot, et al	1401	148	5,000 ⁰⁰	wood Dr. Edwards Forest Hpts. Lot 38 Cor. Nally Rd. & Rolling
34758 Jun. 15, 1977	"				Arthur Troy McClain	1401	150	2,141 ⁸⁸	Super Hwy. Home Sittler Lot 117 Broad Vista Blvd.
35243 Jun. 20, 1977	"				Lucy P. Barton	1401	623	6,509 ⁴²	Fairview Rd. S.ville, also lot 8 Lot = 9 ac. Cor. County Rd. &
35243 Jun. 20, 1977	"				Merrill A. Cutts, et al	1401	625	10,000 ⁰⁰	Northwood Hills, Sec. III Lot 143 Conington Rd.
35243 Jun. 20, 1977	"				Clifford Earl King	1401	627	5,433 ⁴⁹	Spaquesna Park Lot 106 Dupont Dr.
35243 Jun. 20, 1977	"				David E. Shiffner, et al	1401	629	7,444 ⁶³	acres Lot 25 Gary Rd., Cunningham

INDIRECT or MORTGAGEE Index to Real Estate Mortgages — Greenville County, S. C.

() REG. U. S. PAT. OFFICE *Chas. McCott* County Indexes Since 1888 An Identifying Trade Mark

 Open at Proper Tab according to First Letter or Letters of Name and refer to Buff Sub-Index sheet for page reference.

COTT FAMILY NAME INDEX No. 75 © 1949
MADE BY THE COTT INDEX COMPANY, COLUMBUS, OHIO
SOLD BY WALKER, EVANS & COGSWELL CO., CHARLESTON, S.C.

FILE NUMBER DATE OF RECORD	MORTGAGEES FAMILY NAMES	GIVEN NAMES ABCDEFGHIH	GIVEN NAMES IJKLMNO	GIVEN NAMES PQRSTUVWXYZ	MORTGAGORS	BOOK	PAGE	Amount	BRIEF DESCRIPTION, LOCATION, ETC. (Not Warranted)
36169 Jun. 28, 1977	CN			Mortgages, Inc.	<i>etal</i> Orval D. Johnson	1402	468	.42 10,759	<i>Gr.</i> Pl. lot 7 Rolling Green
36169 Jun. 28, 1977	"		"	"	<i>etal</i> Osborne W. Berry	1402	470	.21 5,375	Forestdale Mts. Lot 7 Forestdale Dr.
36169 Jun. 28, 1977	"		"	"	<i>etal</i> James H. Bagwell	1402	472	.42 10,750	Lot 2 Dunbar me.
36169 Jun. 28, 1977	"		"	"	<i>etal</i> Anthony J. Crowson	1402	474	.89 3,166	0.58 ac. Edwards Rd.
481 Jul. 6, 1977	"		"	"	<i>etal</i> Julia L. Cooper	1403	315	.42 10,750	Copeland Dale Lot 7 Nordale Lane
1143 Jul. 12, 1977	"		"	"	<i>etal</i> Larry W. Willoughby	1403	826	.02 6,934	"Oak Hill" Sec. A Lot 35 Oak Hill St.
1260 Jul. 13, 1977	"		"	"	<i>etal</i> Donald E. Handbach	1403	929	.95 6,384	Edwards Forest, Sec 2 Lot 9 Randy Ln. (Silent Night)
1260 Jul. 13, 1977	"		"	"	<i>etal</i> Lloyd David Cooley Jr.	1403	931	.74 6,772	Lot 8 Rochelle Dr.
1260 Jul. 13, 1977	"		"	"	<i>attins, pine</i> Maurice Carroll	1403	933	.09 3,539	Sec. 2 Lot 64 Brookwood Forest
2316 Jul. 21, 1977	"		"	"	<i>etal</i> Derald Vaughn	1404	763	.89 7,726	Table Rock Dam, Chickland Sp. 14.59 ac. = tract 2 near
2857 Jul. 26, 1977	"		"	"	<i>etal</i> Charles R. Foxton	1405	195	.74 6,514	Sec. A Lot 38 Mansfield Park
3868 Aug. 4, 1977	"		"	"	<i>etal</i> James A. Smathers	1406	154	.00 5,214	4. Newsett St. Lot, Dr. Newsett St. Ext.
4200 Aug. 8, 1977	"		"	"	<i>etal</i> Lemur C. Rochester	1406	477	.47 7,541	16.94 ac. Lethbridge Rd.
4200 Aug. 8, 1977	"		"	"	<i>etal</i> Dr. Anne W. Benton	1406	700	.20 3,102	Sec. 4 Lot 4 Cunningham me.
4648 Aug. 11, 1977	"		"	"	<i>etal</i> Ellie L. Craig	1406	787	.43 4,891	Pl. "V" Lots 617 Linside
4648 Aug. 11, 1977	"		"	"	<i>etal</i> Kathleen A. Subramaster	1406	789	.23 4,274	Belle meadow, Sec. 2 Lot 233 meadow Dr.

INDIRECT or MORTGAGEE Index to Real Estate Mortgages — Greenville County, S. C.

REG. U. S. PAT. OFFICE *Chas. M. Catts* County Indexes Since 1888 An Identifying Trade Mark

Open at Proper Tab according to First Letter or Letters of Name and refer to Buff Sub-Index sheet for page reference.


COTT FAMILY NAME INDEX No. 75 © 1949
MADE BY THE COTT INDEX COMPANY, COLUMBUS, OHIO
SOLD BY WALKER, EVANS & COGSWELL CO., CHARLESTON, S.C.

(P)

FILE NUMBER DATE OF RECORD	MORTGAGEES FAMILY NAMES	GIVEN NAMES ABCDEFGHIJ	GIVEN NAMES JKLMNO	GIVEN NAMES PQRSTUVWXYZ	MORTGAGORS	BOOK	PAGE	Amount	BRIEF DESCRIPTION, LOCATION, ETC. (Not Warranted)
5148 aug. 16, 1977	CN				Dennis C. Waldrop, et al	1407	172	.00	# 417
5157 aug. 16, 1977	"				Walter Thomas Lynch, et al	1407	246	4,650	Tract = 14.74 acs. S.C. Hwy.
5157 aug. 16, 1977	"				Coralyn Annette Dukes, et al	1407	248	2,128	Shamrock acres ext. Lot 79 County Cork Dr.
5423 aug. 18, 1977	"				Reginald M. Christopher	1407	478	.83	Chestnut Hills #1
5423 aug. 18, 1977	"				Larry K. Leitz, et al	1407	480	9,046	Lot 18 Kathryn Ct., Sec. III
5861 aug. 22, 1977	"				Jul E. Lerman	1407	774	.00	Lot 163 Westcliffe
6010 aug. 24, 1977	"				Leland C. Perry, et al	1407	922	19,000	Ranchettes, Sec. I, Austin Sp.
7383 Sep. 2, 1977	"				Richard W. Jones	1409	53	6,611	Lot 15 Mustang Cr. S.D.
7383 Sep. 2, 1977	"				Catherine Dodson	1409	55	.76	Lot 45 Fairfax Dr.
7383 Sep. 2, 1977	"				Thayne D. Jones, et al	1409	57	10,507	"Camelot"
8311 Sep. 13, 1977	"				R. Marshall Smith, Jr.	1409	779	.02	Lot 47 Camelot Dr.
8311 Sep. 13, 1977	"				Floyd L. Arrowood, et al	1409	781	.12	Lot 27 Grove Sp.
8799 Sep. 19, 1977	"				Don D. Nichols, et al	1410	301	12,351	also lot = 7/10 acs.
9035 Sep. 20, 1977	"				Louise J. Edwards	1410	390	21	Lot = 59/100 acs. Solubus Sp.
9710 Sep. 26, 1977	"				Fred L. Nenson	1411	145	.50	Sec. 4, Piedmont mfg. Co. Village
10771 Oct. 5, 1977	"				Barbara K. Moslow	1412	100	19,553	Lot 142 (08 Main St.) and "Westcliffe Sec. IV"
								46	Lot 6 Solubus Lake Rd.
								43	Lot 8 Kison Rd. (Sunset H.)
								.00	Rd.
								10,060	Tract = 16.2 acs. Scuffletown
								.21	Paris mtn. Sp.
								5,719	26.78 acs. Suncomber Rd.
								.00	Hampton Gardens, Sec. III
								15,000	Lot 59 Dagenham Dr. Wade
								.80	
								8,277	Lots 4 & 5 W. Georgia Hgts.

INDIRECT or MORTGAGEE Index to Real Estate Mortgages — Greenville County, S. C.

REG. U. S. PAT. OFFICE *Chester McClellan* County Indexes Since 1888 An Identifying Trade Mark

 Open at Proper Tab according to First Letter or Letters of Name and refer to Buff Sub-Index sheet for page reference.

COTT FAMILY NAME INDEX No. 75 © 1949
MADE BY THE COTT INDEX COMPANY, COLUMBUS, OHIO
SOLD BY WALKER, EVANS & COGSWELL CO., CHARLESTON, S.C.

FILE NUMBER DATE OF RECORD	MORTGAGEES FAMILY NAMES	GIVEN NAMES ABCDEFGH	GIVEN NAMES IJKLMNO	GIVEN NAMES PQRSTUVWXYZ	MORTGAGORS	BOOK	PAGE	Amount	BRIEF DESCRIPTION, LOCATION, ETC. (Not Warranted)
11852 Oct. 14, 1977	CN		Mortgages, Inc.		Larry R. Bishop, et al	1413	1	3,232 ^{.72}	Lot 21 Blk F. Mayfair Est. Shallowford Rd. Dennis Est. Sec. D
11852 Oct. 14, 1977	"		"		Raymond Smith	1413	3	13,500	Lot 490. Co. Pimlico Rd &
12144 Oct. 18, 1977	"		"		Paul J. Coleman, et al	1413	234	4,902 ^{.12}	1 Acre Bates Sp.
12144 Oct. 18, 1977	"		"		^{Carroll} ²⁻¹⁶⁻⁷⁵ ¹⁰ Robert Dean Greene	1413	236	5,439 ^{.71}	Leas part 5 Acre Chick Springs Sp.
12820 Oct. 25, 1977	"		"		Lloyd D. Jones, et al	1413	840	15,000 ^{.00}	mfg. Village, Piedmont, S.C. Lot 142 Main St. (ave.) Piedmont
13008 Oct. 26, 1977	"		"		Frank C. Bergman	1413	982	10,213 ^{.30}	44.5 acs. State Hwy. #288 ave.
13018 Oct. 26, 1977	"		"		James Thomas Crissone	1413	984	7,632 ^{.83}	Lot 6 Cor. Hunt St. & Lancaster Spauldl Comm.
13443 Oct. 31, 1977	"		"		Earl J. Sullens, et al	1414	470	8,995 ^{.66}	sect 5 = 11.8 acs. Fairview Sp.
13443 Oct. 31, 1977	"		"		Howard D. Rogers, Jr.	1414	457	5,357 ^{.75}	Lot 11 N. Hampdenville "Yellow acres"
13727 Nov. 2, 1977	"		"		Thomas Jackson Noel	1414	765	8,993 ^{.62}	Lot 5 Rodgers Dr.
14364 Nov. 7, 1977	"		"		Patricia Ann Maurer	1415	163	6,457 ^{.21}	Lot 3 Wall Rd. #7
14364 Nov. 7, 1977	"		"		William Workman, et al	1415	165	6,200 ^{.30}	Lot 11, 17 & 18 N. Highland Blk. B. Brook Stone, Jackson
14389 Nov. 7, 1977	"		"		Roberto E. Pagan, et al	1415	177	4,221 ^{.47}	Lot Cor. Longmeadow Bl. & Brook Longmeadow acres
14661 Nov. 10, 1977	"		"		Larry W. Ross, et al	1415	539	6,450 ^{.21}	Lot 68 Vinson Dr.
14661 Nov. 13, 1977	"		"		Frances M. Shev-	1415	541	5,357 ^{.70}	Lot 1 Hampton ave. Chulland Forest
15228 Nov. 16, 1977	"		"		James Miley Hicks	1416	11	15,000 ^{.00}	Lot 60 & 61 Wilderness Lane

INDIRECT or MORTGAGEE Index to Real Estate Mortgages — Greenville County, S. C.

REG. U. S. PAT. OFFICE *Chas. McCorkle* County Indexes Since 1888
An Identifying Trade Mark

Open at Proper Tab according to First Letter or Letters of Name and refer to Buff Sub-Index sheet for page reference.

COTT FAMILY NAME INDEX No. 75 © 1949
MADE BY THE COTT INDEX COMPANY, COLUMBUS, OHIO
SOLD BY WALKER, EVANS & COGSWELL CO., CHARLESTON, S.C.

3
(9)

FILE NUMBER DATE OF RECORD	MORTGAGEES FAMILY NAMES	GIVEN NAMES ABCDEFGH	GIVEN NAMES IJKLMNO	GIVEN NAMES PQRSTUVWXYZ	MORTGAGORS	BOOK	PAGE	Amount	BRIEF DESCRIPTION, LOCATION, ETC. (Not Warranted)
15228 Nov. 16, 1977	C N				Mortgages, Inc.	1416	13	3,334	.75 withmill rd. Del route ext. Lot 125 Cor. Great Glen Rd. +
15471 Nov. 17, 1977	"				Robert W. Hooper	1416	77	7,310	.27 Pt. late 9x10, sec. c
15471 Nov. 17, 1977	"				Judith M. Few	1416	79	15,000	.00 Lot 18 Ranneau Dr.
16460 Nov. 28, 1977	"				Gerald M. Mathews	1417	55	6,000	.00 Enclave Dr. Child Hwy. #1 Pt. lot 5 Cor. Dogwood ave. +
16460 Nov. 28, 1977	"				Sandra C. Lyda	1417	57	13,152	.38 Pt. lot 14 Poplar Dr. Denville 2P. Lot 13 Brunswick ave. also
16649 Nov. 30, 1977	"				Willbur Thompson	1417	281	4,568	.90 Lot 7 woodfir ave.
16817 Dec. 1, 1977	"				Agathe A. Hawkins	1417	341	4,643	.61 Mtn. #1 Tract = 6.5 ac. Glassy
16964 Dec. 2, 1977	"				James Oliver Turner	1417	624	6,450	.21 Court "Denville P." Lot 24 Cornell Ct. Cordell
17496 Dec. 7, 1977	"				William R. Mc Connell, Jr.	1417	961	15,000	.00 Lot 36 Northwood Hills
17944 Dec. 13, 1977	"				Barbara P. Black	1418	402	2,597	.23 "Lindhurst" Lot 20 Lindhurst Dr. Blk. c
18403 Dec. 16, 1977	"				Richard J. Dyler	1418	855	2,405	.43 Dr. "Fennell" Lot 8 cul. de. sac. Fennell
18403 Dec. 16, 1977	"				Dorothy B. Lewis	1418	857	5,375	.21 Fanner St. Ext. Pt. lot 21 Cor. mtn. view ave. +
18403 Dec. 16, 1977	"				Jed Hopkins	1418	859	4,945	.18 Hills Lot 57 Pione Dr. Western
18632 Dec. 19, 1977	"				Carolyn Smith	1418	973	13,700	.00 "Woodfield" Lot 29 Ridgeway Dr.
20000 Jan. 4, 1978	"				James E. Ward	1420	211	13,000	.00 Forest Lot 35 Vicki Cr. Charles
20000 Jan. 4, 1978	"				Raymond A. King	1420	213	7,310	.24 C.E. North St. Exp. Lot 3 Spantonburg Rd.

INDIRECT or MORTGAGEE Index to Real Estate Mortgages — Greenville County, S. C.

REG. U. S. PAT. OFFICE *Chas. McCall* County Indexes Since 1888 An Identifying Trade Mark

Open at Proper Tab according to First Letter or Letters of Name and refer to Buff Sub-Index sheet for page reference.

COTT FAMILY NAME INDEX No. 75 © 1949
MADE BY THE COTT INDEX COMPANY, COLUMBUS, OHIO
SOLD BY WALKER, EVANS & COGSWELL CO., CHARLESTON, S. C.

FILE NUMBER DATE OF RECORD	MORTGAGEES FAMILY NAMES	GIVEN NAMES ABCDEFGHIJ	GIVEN NAMES JKLMNO	GIVEN NAMES PQRSTUVWXYZ	MORTGAGORS	BOOK	PAGE	Amount	BRIEF DESCRIPTION, LOCATION, ETC. (Not Warranted)
20173 Jan. 5, 1978	C N			Mortgages, Inc.	Joy Ray Carter	1420	304	.66 8,990	"Gibson Cr." .87 aca. Gibson Dr.,
20655 Jan. 10, 1978	"			"	Baldie B. Lipsley	1420	692	.02 6,934	W. Jarvis Rd. Lots 516 1 Pt. lot 4, also lot
20655 Jan. 19, 1978	"			"	Millard N. Lee	1420	694	.00 5,000	Levo 1.6 aca. also 95 aca. Pt. tract 2 = 102.84 aca. Hwy. 25
20939 Jan. 12, 1978	"			"	Ellert R. Coler, et al	1420	900	.32 11,238	"Halthwood" Lot 18 E. Lee Rd.,
21987 Jan. 25, 1978	"			"	Jimmy L. Weather, et al	1421	789	.23 2,597	Sec. 14 Lot 388 "Halthwood"
21987 Jan. 25, 1978	"			"	Dennis N. Price, et al	1421	791	.14 3,634	"Dixie Farms" Pt. lot 36 = 1.8 aca. Lamont Dr.,
21987 Jan. 25, 1978	"			"	James N. Bagwell, et al	1421	802	.63 16,125	Lot 2 Sandra ave.
21987 Jan. 25, 1978	"			"	Cecil W. Kell, et al	1421	827	.45 5,054	Lot 3 Danany St.
22815 Feb. 2, 1978	"			"	John Waddell Allen, Jr.	1422	471	.64 5,462	Mauldin, Austin St. Lot 20 Adams Mill. Rd.
22815 Feb. 2, 1978	"			"	Steve A. Satterfield, et al	1422	473	.00 12,830	Lot 17 Morrow Ests.
22815 Feb. 2, 1978	"			"	Carl S. Neely, et al	1422	475	.71 6,067	Forby Rd. Lots 213 = 4.3 aca. Holland
23268 Feb. 7, 1978	"			"	James Larry Smith	1422	732	.36 10,548	"Oakwood acres" Lot 38 Oakwood ave.
23268 Feb. 7, 1978	"			"	Raymond L. Coler, et al	1422	734	.32 11,238	"Hollyvale" Lot 24 Woodberry way
23457 Feb. 9, 1978	"			"	Glanne D. Threatt	1422	919	.30 3,505	"Sterling annex" Lot 9 Thines St. Blk. C
23847 Feb. 14, 1978	"			"	Ben J. Morrow, et al	1423	291	.26 11,840	"Eastdale" Lot 28 Central ave.
23868 Feb. 14, 1978	"			"	Albert S. Bossler, et al	1423	298		In mtg. see REm Book 1382 pg. 148 Release lien by Judgment Rec # 78-130

INDIRECT or MORTGAGEE Index to Real Estate Mortgages — Greenville County, S. C. 3

REG. U. S. PAT. OFFICE *Chas. McCott* County Indexes Since 1888 An Identifying Trade Mark

Open at Proper Tab according to First Letter or Letters of Name and refer to Buff Sub-Index sheet for page reference.

COTT FAMILY NAME INDEX No. 75 © 1949
MADE BY THE COTT INDEX COMPANY, COLUMBUS, OHIO
SOLD BY WALKER, EVANS & COGSWELL CO., CHARLESTON, S.C.

(P)

FILE NUMBER DATE OF RECORD	MORTGAGEES FAMILY NAMES	GIVEN NAMES ABCDEFGH	GIVEN NAMES IJKLMNO	GIVEN NAMES PQRSTUVWXYZ	MORTGAGORS	BOOK	PAGE	Amount	BRIEF DESCRIPTION, LOCATION, ETC. (Not Warranted)
24066 Feb. 15, 1978	C N				Mortgages, Inc.	1423	409	.00 11,200	Lot 5 Lee Rd.
24371 Feb. 17, 1978	"				" "	1423	585	.27 3,177	4.8 aca. leading from start cut rd. to Valley Budge Rd. near Walnut Stone
"	"				" "	1423	585		
24371 Feb. 17, 1978	"				Rudolf J. Jurek (as a co-solty R. Carter)	1423	587	.00 9,050	Lot 46 "Broadhauen"
24541 Feb. 20, 1978	"				Betty A. Carter	1423	829	.81 2,595	Same as Lot 1, S.C. Hwy. #5-23-27
24541 Feb. 20, 1978	"				Clarence E. Whitman etal	1423	831	.59 11,912	Franklin Valley Lot 40 Lathan Dr. Sec. 2
25500 Mar. 1, 1978	"				Ronald A. Allison	1424	710	.45 5,049	"Golden Stone Est." Sec. 1 Lot 34 Golden Stone Cr.
25500 Mar. 1, 1978	"				Ronald L. Roberts	1424	712	.54 3,425	Sec. 5 Pl. lot 27 Robinson St.
25500 Mar. 1, 1978	"				Carol B. Cox	1424	714	.00 5,830	Highland St. 4.76 aca. New Hwy. 14
25948 Mar. 6, 1978	"				Fornie M. Huffman, Jr. etal	1425	69	.36 2,098	"Slynhauen Ct." Lot 9 Ellmore Dr.
26117 Mar. 7, 1978	"				David R. Grissop	1425	234	.83 7,866	Lot 132 west Dr. Trav. Rest Dist p
26117 Mar. 7, 1978	"				Leroy Creed Childress etal	1425	236	.86 11,217	Nature Trail (Green St) Lots 25 & 26 + Pt Lot 24
26292 Mar. 8, 1978	"				Robert Perry	1425	333	.41 4,307	Lot 10 Fairview Ave. Green.
26767 Mar. 14, 1978	"				Sue E. Capps	1425	916	.23 9,001	"Golden Stone Est." Sec. 1 Lot 27 Golden Stone Cr.
26767 Mar. 14, 1978	"				Julie L. Brady, etal	1425	918	.57 7,852	Lot 26 1/2 Pl. lot 25 "Fair Hgts."
27749 Mar. 22, 1978	"				Leroy J. Davis, Jr. etal	1426	642	.40 11,440	"Stonlake Hgts." Sec. 1 Lot 32 Stonlake Ln.

INDIRECT or MORTGAGEE Index to Real Estate Mortgages — Greenville County, S. C.

3

REG. U. S. PAT. OFFICE *Chas McCott* County Indexes Since 1888 An Identifying Trade Mark

Open at Proper Tab according to First Letter or Letters of Name and refer to Buff Sub-Index sheet for page reference.

COTT FAMILY NAME INDEX No. 75 © 1949
MADE BY THE COTT INDEX COMPANY, COLUMBUS, OHIO
SOLD BY WALKER, EVANS & COGSWELL CO., CHARLESTON, S.C.

FILE NUMBER DATE OF RECORD	MORTGAGEES FAMILY NAMES	GIVEN NAMES ABCDEFGHIJ	GIVEN NAMES JKLMNO	GIVEN NAMES PQRSTUVWXYZ	MORTGAGORS	BOOK	PAGE	Amount	BRIEF DESCRIPTION, LOCATION, ETC. (Not Warranted)
27749 Mar. 22, 1978	C N				James Norwood Robinson	1426	644	.68 3,665	"Dreher colony" Lot 19 Rock Hill Rd.
27789 Mar. 23, 1978	"				Albert L. Smith <i>McCallough</i>	1424	811	.30 6,300	Lot 5 Tara St.
27989 Mar. 23, 1978	"				Nellen Williams <i>(now Sully & Meredith)</i>	1424	816	.25 4,361	"Pleasant Valley" 6 a/c. Settlement Rd.
27989 Mar. 23, 1978	"				Ernest J. Johnson	1426	813	.16 3,525	"Green Forest" Sec. 2 Lot 21 Kinnard Dr.
28956 Mar. 31, 1978	"				James M. Kiele, et al	1427	640	.00 15,000	Lot 5 Mt. View Dr.
28956 Mar. 31, 1978	"				E. Ann Sullivan	1427	642	.00 15,000	Lot 4
28956 Mar. 31, 1978	"				Larry M. Huffman	1427	644	.45 11,539	"Woodville Hgts." Lot 11 Spruce St. Bl. 1
29041 Apr. 3, 1978	"				Ben Smith, et al	1427	908	.02 1,086	"Washington Hgts" Lot 12 Sec. D
29909 Apr. 10, 1978	"				Earl J. Sweeney	1428	470	.09 14,655	11.8 a/c. Fairview Dr.
29909 Apr. 10, 1978	"				Mattie M. G. Grey	1428	472	.51 10,986	Lot 118 Stonehaven Dr.
29909 Apr. 10, 1978	"				Joffe L. Harton, et al	1428	474	.00 4,700	"North Hills" Lot 27 Russell Ave.
29909 Apr. 10, 1978	"				Charles E. Goodfellow, et al	1428	476	.00 6,000	"Westwood" Sec. V Lot 434 agewood Dr.
29909 Apr. 10, 1978	"				Raymond Ennis Qualls	1428	478	.64 14,660	Lot 16, Sec. 10.
29909 Apr. 10, 1978	"				Margaret C. Husley	1428	480	.11 9,307	"Shelton Highlands" Lot 35 Bellville Ave.
31277 Apr. 21, 1978	"				Richard L. Haddock, et al	1429	695	.36 6,233	Mauldin Lot 29 Ellendale,
31278 Apr. 21, 1978	"				Melvin Byrd	1429	697	.23 4,274	Lot, Stone Dr.

INDIRECT or MORTGAGEE Index to Real Estate Mortgages — Greenville County, S. C.

REG. U. S. PAT. OFFICE *Chas McCorkle* County Indexes Since 1888
An Identifying Trade Mark

☞ Open at Proper Tab according to First Letter or Letters of Name and refer to Buff Sub-Index sheet for page reference.

COTT FAMILY NAME INDEX No. 75 © 1949
MADE BY THE COTT INDEX COMPANY, COLUMBUS, OHIO
SOLD BY WALKER, EVANS & COGSWELL CO., CHARLESTON, S. C.

(5)

FILE NUMBER	MORTGAGEES	GIVEN NAMES	GIVEN NAMES	GIVEN NAMES	MORTGAGORS	BOOK	PAGE	Amount	BRIEF DESCRIPTION, LOCATION, ETC.
DATE OF RECORD	FAMILY NAMES	ABCDEFGH	IJKLMNO	PQRSTUVWXYZ					(Not Warranted)
32139 Apr 28, 1978	C N				David McCall Mingsard	1430	358	.00	"Wynette Ests." Lots 85 & 86 Winston ave.
32139 Apr 28, 1978	"				Betty C. Mingsard	1430	366	9,000	Winston ave. "Wynette Ests." Lots 95, 96, & 97 William D. & Y.
32140 Apr 28, 1978	"				Esther H. Wilson	1430	464	19,000	"Merrifield Park" Lot 46 Hillsborough Dr.
32140 Apr 28, 1978	"				Douglas E. Sheer, Jr. et al	1430	466	3,487.63	Lot 51 "Mtn Madonna" Sec 2
32140 Apr 28, 1978	"				Maurice Carroll Atkins et al	1430	468	5,379.71	Lot 64 "Brookwood Forest" Mtn. St.
32140 Apr 28, 1978	"				Haskell Drayson Shepard	1430	470	10,792.51	Lots 24, 25, 28, & 29 Paris (S23-113)
32140 Apr 28, 1978	"				Edwin A. Vickery et al	1430	472	12,418.28	Pl. Map 5 = 4.0 acs. S.C. Hwy. ave.
32139 Apr 28, 1978	"				Betty C. Mingsard	1430	476	15,000.00	Lots 50, 51 & 49 Wyoming Hindle St.
32324 May 1, 1978	"				Moyelle M. Goba	1430	491	12,193.52	Lot 2 Otway St. "Riley Ests."
32306 May 1, 1978	"				Cecil J. McLean, et al	1430	628	8,060.00	Lot 4 Mark Dr. "Nista Hills"
32306 May 1, 1978	"				Allan D. Jeffery, et al	1430	630	7,040.54	Lot 17 Ridgecrest Dr. "Parkdale"
33203 May 8, 1978	"				Jesus M. Acosta, et al	1431	390	2,216.28	Lot 31 White Horse Rd. (Arba Thomas & L. Ahlerson)
33203 May 8, 1978	"				Thomas Larry Ahlerson, et al	1431	417	12,289.72	also lot Hanson Rd. Pl. Map Lot 1 = 4.5 acs. S.C. Hwy. 247
34219 May 17, 1978	"				Larry C. Ash	1432	329	10,000.00	"Homestead acres" Sec. II Pl. Lots 109 & 110 Nansenhurst Dr.
34219 May 17, 1978	"				Joseph Thomas Kune et al	1432	331	6,300.00	Florida ave. Blk. C Highland "Hindle St." Lot 13 Early Bridge Rd. +
34219 May 17, 1978	"				Elaine B. Mosie	1432	333	7,838.43	Haintree Lane "Pelham woods" Sec. 1 Lot 51 Coach Hill Dr. +

INDIRECT or MORTGAGEE Index to Real Estate Mortgages — Greenville County, S. C.

(3)

REG. U. S. PAT. OFFICE *Chas McCott* County Indexes Since 1888 An Identifying Trade Mark

Open at Proper Tab according to First Letter or Letters of Name and refer to Buff Sub-Index sheet for page reference.

COTT FAMILY NAME INDEX No. 75 © 1949
MADE BY THE COTT INDEX COMPANY, COLUMBUS, OHIO
SOLD BY WALKER, EVANS & COGSWELL CO., CHARLESTON, S.C.

FILE NUMBER DATE OF RECORD	MORTGAGEES FAMILY NAMES	GIVEN NAMES ABCDEFGHIJ	GIVEN NAMES JKLMNO	GIVEN NAMES PQRSTUVWXYZ	MORTGAGORS	BOOK	PAGE	Amount	BRIEF DESCRIPTION, LOCATION, ETC. (Not Warranted)
34219 May 17, 1978	C N				Douglas E. Deer, et al	1432	335	.49 7,256	"mtr. view acre" Lot 22 Woodland Dr.
34219 May 17, 1978	"				Harmon B. Anderson, Jr.	1432	341	.32 6,307	Sec. C Lots 23 & 24 "Parkvale"
35107 May 24, 1978	"				Phadys Wharton Stoddard	1433	74	.17 4,289	Parview Pl. Lot 2 Speedway Rd.
35137 May 24, 1978	"				Eugene M. Ross, et al with Walter B. Smith	1433	76	.42 5,236	"Pinechick Estate" Lot 44 Bulley and
35137 May 24, 1978	"				Kathleen B. Smith Campbell	1433	78	.83 7,806	Lot Washington Rd.
35137 May 24, 1978	"				Charles M. Dumbrell	1433	80	.95 5,982	Butler Pl. 1 acre State Rd. # 580
35137 May 24, 1978	"				Ann J. Cox	1433	82	.27 3,536	Lot 4 E. F. via Pl.
35137 May 24, 1978	"				Mary W. Wall	1433	84	.10 15,000	Village Green Lot 115 E. 11th St. near mill
35137 May 24, 1978	"				Clezo K. Campbell, et al	1433	86	.60 7,769	Diulle, Parview Pl. Lots 121 & 122 Baldmouth Rd.
35472 May 29, 1978	"				Nancy S. Harper	1433	385	.00 15,000	Sec I & II "Belle Meade" Lot 180 W. Derbentia Blvd.
35899 May 31, 1978	"				Jimmy H. Wickliffe	1433	781	.00 4,800	"Henderson Farm" Lot 63 Meredith Ln.
36521 Jun 6, 1978	"				Arley M. Gardner, et al	1434	388	.69 5,917	Lot 13 Riley Ests. Sec. A
36521 Jun 6, 1978	"				John R. Jones, et al	1434	390	.00 7,200	"Wildside Ests." Lot 62 Woodlawnwood Dr.
36521 Jun 6, 1978	"				Dennis H. Price, et al	1434	392	.21 6,235	Play Strip Lot 46 = 1.8 ac. Lomont Dr.
36742 Jun 7, 1978	"				Walter E. Brown, et al	1434	501	.00 5,050	Lot 8 Caher Dr.
37315 Jun 13, 1978	"				Charles L. Reid	1434	989	.57 4,215	"Pine Valley Est." Sec. 1 Lots 36 & 37 Pinchard Dr.

INDIRECT or MORTGAGEE Index to Real Estate Mortgages — Greenville County, S. C.

REG. U. S. PAT. OFFICE *Chas McCott* County Indexes Since 1888
An Identifying Trade Mark

Open at Proper Tab according to First Letter or Letters of Name and refer to Buff Sub-Index sheet for page reference.

COTT FAMILY NAME INDEX No. 75 © 1949
MADE BY THE COTT INDEX COMPANY, COLUMBUS, OHIO
SOLD BY WALKER, EVANS & COGSWELL CO., CHARLESTON, S.C.

(7)

FILE NUMBER DATE OF RECORD	MORTGAGEES FAMILY NAMES	GIVEN NAMES ABCDEFGHIJ	GIVEN NAMES JKLMNOPQ	GIVEN NAMES RSTUVWXYZ	MORTGAGORS	BOOK	PAGE	Amount	BRIEF DESCRIPTION, LOCATION, ETC. (Not Warranted)
37315 Jun. 13, 1978	C N				Mortgages, Inc.	1434	991	.18 4,902	"Plantation Estate" Lot 9 Panorama Ct.
37315 Jun. 13, 1978	"			"	"	1434	993	.68 3,116	"Brook Forest" Lot 24 Woodmont Cr. Blk. C
38089 Jun. 19, 1978	"			"	"	1435	572	.62 6,565	"Crestwood" Lot 49 N. Estate Dr.
38089 Jun. 19, 1978	"			"	"	1435	574	.57 10,768	"Forester Woods" Sec. II Mauldin Lot 139 Cape Myrtle Ct.
38089 Jun. 19, 1978	"			"	"	1435	585	.00 12,000	Lot 34 8th. Lot 33 Finley St.
38089 Jun. 19, 1978	"			"	"	1435	587	.83 5,868	"Sunset Hills" Lot 59 White Dr.
38425 Jun. 21, 1978	"			"	"	1435	800	.92 5,361	Union Bleachery Lot 35 Lester St. (anc.)
38425 Jun. 21, 1978	"			"	"	1435	832	.02 4,754	17.8 ac. River Falls Rd. Sec 2
38425 Jun. 21, 1978	"			"	"	1435	834	.00 6,550	Lot 268 Olney Mills
38425 Jun. 21, 1978	"			"	"	1435	836	.04 7,282	"Golden Broul Est." Home #1 Lot 20 Golden Broul Cr. Sec. 1
38425 Jun. 21, 1978	"			"	"	1435	838	.71 5,687	"Larkdale" Lot 51 Woodbridge Dr.
39081 Jun. 27, 1978	"			"	"	1436	419	.00 15,000	"Wellington Green" Sec. II Lot 30 Kenilworth Ct.
39081 Jun. 27, 1978	"			"	"	1436	421	.24 6,450	Lot Green Hwy. 101
39584 Jun. 30, 1978	"			"	"	1436	923	.00 9,256	"Riverside" Blk. Y Lot 18 Highbeam Ave.
39578 Jun. 30, 1978	"			"	"	1436	925	.00 10,000	St. Lot East Park Ave. & Vannoy
239 Jul. 5, 1978	"			"	"	1437	217	.00 8,400	St. Miller Dr. Lot 37 Selma St.

INDIRECT or MORTGAGEE Index to Real Estate Mortgages — Greenville County, S. C.

REG. U. S. PAT. OFFICE *Chas McCott* County Indexes Since 1888 An Identifying Trade Mark


Open at Proper Tab according to First Letter or Letters of Name and refer to Buff Sub-Index sheet for page reference.

COTT FAMILY NAME INDEX No. 75 © 1949
MADE BY THE COTT INDEX COMPANY, COLUMBUS, OHIO
SOLD BY WALKER, EVANS & COGSWELL CO., CHARLESTON, S.C.

FILE NUMBER DATE OF RECORD	MORTGAGEES FAMILY NAMES	GIVEN NAMES ABCDEFGHIJ	GIVEN NAMES JKLMNO	GIVEN NAMES PQRSTUWXYZ	MORTGAGORS	BOOK	PAGE	Amount	BRIEF DESCRIPTION, LOCATION, ETC. (Not Warranted)
398 July 6, 1978	C N				Thomas E. Hollingsworth	1437	451	15,070	1/2 Ch. S. S. 24 Lot 56 Dumber St.
967 Jul. 11, 1978	"				Claude E. Fowler, et al	1437	824	12,000	Chase St. 18.5 ac. Sandy Springs Rd.
967 Jul. 11, 1978	"				Josue Rivera-Albert	1437	933	2,233	"Chestnut Hills No. 1" Lot 33 Kathryn St.
967 Jul. 11, 1978	"				5/8 Marie David Jones David Marie Jones	1437	835	6,500	"Palmetto Terrace" Lot 14 Kison Rd.
967 Jul. 11, 1978	"				Rodney W. Hill, et al	1437	837	8,000	"Shiny Mills" Lot 4 Pauline.
1180 Jul. 13, 1978	"				Albert L. Smith	1438	48	9,000	Lot 5 Lara St.
2002 Jul. 19, 1978	"				Joseph A. Wind	1438	710	5,333	Lot 18 "Coral Ridge" "West Cliff"
2002 Jul. 19, 1978	"				William B. Thomson	1438	712	15,000	Lot 74 W. St. Cliffs Hwy mill village, sec. 1
2168 Jul. 20, 1978	"				Ronald D. Chism	1438	830	9,558	Lot 49, 5th ave. Jackson
2168 Jul. 21, 1978	"				Thomas M. Howard, Jr.	1438	832	10,021	9200 Hwy. 136, less st.
2807 July 26, 1978	"				Johanne Nymphria Dealey Annely Anne P. Dealey or Anne P. Dealey	1439	387	3,114	Blk E Ch. S. S. 24 Lot 28 Selman Ave. Paris Apts.
2807 July 26, 1978	"				N. Anne Dale	1439	389	5,686	Lot 10 Llewellyn Dr.
2807 July 26, 1978	"				Martha Spivey Crawford	1439	391	2,077	Waffle Beente Lot 1 Second Ave. Jackson
3338 Jul. 31, 1978	"				James D. Skelton, Jr. et al	1439	830	14,500	"Montclair" sec. 3 Lot 14 Montclair Rd.
3477 Aug. 1, 1978	"				Crosby J. D'Agley, et al	1439	968	1,061	Lot Dumber St.
3477 Aug. 1, 1978	"				Robbie C. Hudson	1440	61	4,225	4.23 ac. Bates St.

INDIRECT or MORTGAGEE Index to Real Estate Mortgages — Greenville County, S. C.

REG. U. S. PAT. OFFICE *Chas. M. Cotta* County Indexes Since 1888 An Identifying Trade Mark

 Open at Proper Tab according to First Letter or Letters of Name and refer to Buff Sub-Index sheet for page reference.

COTT FAMILY NAME INDEX No. 75 © 1949
MADE BY THE COTT INDEX COMPANY, COLUMBUS, OHIO
SOLD BY WALKER, EVANS & COGSWELL CO., CHARLESTON, S.C.

3
(U)

FILE NUMBER DATE OF RECORD	MORTGAGEES FAMILY NAMES	GIVEN NAMES ABCDEFGH	GIVEN NAMES IJKLMNO	GIVEN NAMES PQRSTUVWXYZ	MORTGAGORS	BOOK	PAGE	Amount	BRIEF DESCRIPTION, LOCATION, ETC. (Not Warranted)
4039 aug. 7, 1978	CN				Mortgages, Inc.	1440	581	.00 15,000	"Edwards Forest Tract" Lot 21 Holly Rd.
5089 aug. 16, 1978	"		"	"	Kathleen J. Bukmaster	1441	471	.23 4,274	"Belle meade" Sec. 3 Lot 288 Marlboro Dr.
5089 aug. 16, 1978	"		"	"	Ronnie C. Boone, et al	1441	473	.00 4,800	"Timberlake" Sec. III Pt. lot 24 Old Spthg. Rd.
5089 aug. 16, 1978	"		"	"	Martin Menafee, et al	1441	475	.00 8,000	Chick Sap. sp. Lot 8 County rd.
5460 aug. 18, 1978	"		"	"	Betty A. Benfield	1441	702	.00 15,000	Copland Rd. Lot 64 Rutherford Rd. +
6549 aug. 29, 1978	"		"	"	Lemuel M. Hall, Jr.	1442	658	.30 4,153	"Westwood" Sec. III Sville section 3 Lot 229 Capewood Rd.
6549 aug. 29, 1978	"		"	"	Paul Joseph Johnson	1442	660	.75 1,248	1 acre Carr Rd.
6549 aug. 29, 1978	"		"	"	Robert W. Thompson	1442	662	.80 8,000	Lot 193 "Richard acres" Hills" Sec. 2
6625 aug. 29, 1978	"		"	"	Donald L. Bunette	1442	666	.00 12,000	Lots 37 & 38 "Holliday Sunset view"
6625 aug. 29, 1978	"		"	"	Thomas E. Lowery, et al	1442	668	.00 15,000	Lot 5 Saluda Lake rd.
7841 Sep. 8, 1978	"		"	"	Sylvia P. Hilliard	1443	697	.00 7,208	3.21 ac. mfg. Co. Sec. F Lot 242 "Village House"
8850 Sep. 18, 1978	"		"	"	La Dell Stockton	1444	600	.62 8,759	Forkshole Sp. 1.32 ac. near Falls rd.
8850 Sep. 18, 1978	"		"	"	Wilse W. Martin, et al	1444	602	.00 15,000	Lot 4 "mills"
8850 Sep. 18, 1978	"		"	"	Margaret Merrill	1444	604	.78 1,279	Lot 9 Heathly Dr. "Gudson Rd."
8850 Sep. 18, 1978	"		"	"	Jimmy A. Sunell, et al	1444	606	.74 6,772	9.694 ac. m. Kittling Bridge "Hollingswood" Sville
8985 Sep. 19, 1978	"		"	"	James E. Kerr	1444	749	.00 6,650	3.71 ac. near Hill Dr.

INDIRECT or MORTGAGEE Index to Real Estate Mortgages — Greenville County, S. C.

REG. U. S. PAT. OFFICE *Chas. McCott* County Indexes Since 1888 An Identifying Trade Mark

Open at Proper Tab according to First Letter or Letters of Name and refer to Buff Sub-Index sheet for page reference.

COTT FAMILY NAME INDEX No. 75 © 1949
MADE BY THE COTT INDEX COMPANY, COLUMBUS, OHIO
SOLD BY WALKER, EVANS & COGSWELL CO., CHARLESTON, S.C.

FILE NUMBER DATE OF RECORD	MORTGAGEES FAMILY NAMES	GIVEN NAMES ABCDEFGHIJ	GIVEN NAMES IJKLMNO	GIVEN NAMES PQRSTUVWXYZ	MORTGAGORS	BOOK	PAGE	Amount	BRIEF DESCRIPTION, LOCATION, ETC. (Not Warranted)
8985 Sep. 19, 1978	CN			Mortgages, Inc.	Coland C. Buefoot, <i>et al</i>	1444	751	11,400	Lot 38 Hally Rd.
8985 Sep. 19, 1978	"			"	Robert C. Reaser, <i>et al</i>	1444	753	3,765	less Pt. also Pt. lot 6 Lot 5 Augusta St.
8985 Sep. 19, 1978	"			"	Wofford Penn McKay, Jr.	1444	755	2,077	"Westwood single" Lot 2 Orchid Lane
8985 Sep. 19, 1978	"			"	Julian N. Schoenberg	1444	757	8,050	Sec. 4 Lot 5 "Stone Lake Hgts."
9253 Sep. 21, 1978	"			"	James R. Bennett, <i>et al</i>	1444	973	2,543	also lot 14 Chick Spg. Rd. Lot 13 "Peace Haven" Sec. 2
9920 Sep. 27, 1978	"			"	David W. Scarborough	1445	551	6,503	Pt. lots 204 & 150 Churchill "Biltmore"
9920 Sep. 27, 1978	"			"	Jamie R. Kline	1445	553	11,050	Lot 17 Bent Twig Dr.
9920 Sep. 27, 1978	"			"	William C. Jordan, <i>et al</i>	1445	555	6,079	Lot 7 Selma Rd.
9920 Sep. 27, 1978	"			"	Glennette Smith Emory	1445	557	7,353	Lot 48 "McCullough Hgts."
10216 Sept. 29, 1978	"			"	Donald C. Strout	1445	852	13,060	004 Bramlett Rd. Mansfield Pt. Sec. 2 Lot 44 + pt. lot 43 Richard Jun.
10787 Oct. 4, 1978	"			"	Ruth J. Charis	1446	293	2,657	Lot 3 Florida Ave.
10787 Oct. 4, 1978	"			"	Russell L. Lewis	1446	293	4,425	3.7 Acres Hwy. #17
10990 Oct. 6, 1978	"			"	Jerry W. Lee, <i>et al</i>	1446	297	12,500	Lot 6 + pt. lot 2 White Bluffs Rd. By mtg. to Cem. Bk. 1410 pg. 390
12065 Oct. 16, 1978	"			"	Louise F. Edwards	1089	392		Release 2.1 Acres Old Buncombe Ch.
12065 Oct. 16, 1978	"			"	John F. Moseley, <i>et al</i>	1447	373	5,598	Hgts. Sec. 4 Lot 84 Jolly Ave. White Horse
	"			"	James E. Porter, <i>et al</i>	1447	375	12,000	Lot 111 Parvitta Sec. III Sixth

INDIRECT or MORTGAGEE Index to Real Estate Mortgages -- Greenville County, S. C.

Open at Proper Tab according to First Letter or Letters of Name and refer to Buff Sub-Index sheet for page reference.

KEYS PRINTING CO.

(V)

FILE NUMBER DATE OF RECORD	MORTGAGEES FAMILY NAMES	GIVEN NAMES ABCDEFGH	GIVEN NAMES IJKLMNO	GIVEN NAMES PQRSTUVWXYZ	MORTGAGORS	BOOK	PAGE	AMOUNT	BRIEF DESCRIPTION, LOCATION, ETC. (NOT WARRANTED)
12065 Oct. 16, 1978	CN		Mortgages	Inc.	George L. Carpenter	1447	377	.23 4,274	Lot 23 Curston St.
12183 Oct. 17, 1978	"		"	"	Martha M. Hill, et al	1447	482	.88 6,503	Place - Lot 24 Providence Sq. Stratton
13439 Oct. 30, 1978	"		"	"	William E. Creasman Cochran	1448	765	.00 8,000	Oliver Paula Est. Sec. 4 Lot 24 Doyle Dr.
13439 Oct. 30, 1978	"		"	"	Carolyn Louise, et al	1448	767	.00 5,550	"Line Subst" Austin St. Lot 139 Nine Hill Rd.
13446 Oct. 30, 1978	"		"	"	Harold D. Rogers, Jr.	1448	773	.71 6,342	Lot 11 "Hampshire Hills" Dwelle "Westwood" Sec. V
13779 Nov. 1, 1978	"		"	"	Ronald M. Whitworth	1449	45	.24 6,450	Lot 451 Copewood Rd.
13779 Nov. 1, 1978	"		"	"	Paul R. Bishop, et al	1449	47	.10 2,049	"E. Lynn adjo." Lot 155 1/2 lot 156
13779 Nov. 1, 1978	"		"	"	Isaac Jones, et al	1449	49	.42 10,750	Lots 485 N. Leach St.
15540 Nov. 17, 1978	"		"	"	Wayne M. Melton, et al	1450	638	.00 5,000	Lot 103 "Merrifield Park" Sec. 3
15926 Nov. 21, 1978	"		"	"	George A. Brock, et al	1450	930	.00 5,500	Lot 155 Montclair " "Pine Hill Village"
15926 Nov. 21, 1978	"		"	"	Clyde M. Jamison	1450	932	.98 3,980	Lot 24 Kennedy Dr. Chick Spg. Co.
16339 Nov. 28, 1978	"		"	"	Doris J. Hart	1451	420	.55 5,488	Lot 43 Lake View Hgts. " Hammitt St.
16339 Nov. 28, 1978	"		"	"	James A. Amother, et al	1451	422	.06 10,847	Lot, Hammitt St. Ext. 4 "S. Forest Est."
16339 Nov. 28, 1978	"		"	"	Bobby Lee Shelf, et al	1451	424	.43 6,279	Lot 2 + 3 Spring Forest Dr. Forester wood. Sec. 1 Mauldin
19864 Nov. 28, 1978	"		"	"	Claude E. Guest, Jr.	1451	426	.00 9,600	Lot 16 Old Hickory Rd. Kramer Est. Sec. B
19864 Jan. 4, 1979	"		"	"	Thomas Davis Saunders	1454	438	.49 4,249	Lot 236 1/2 lot 235

INDIRECT or MORTGAGEE Index to Real Estate Mortgages - Greenville County, S. C.

Open at Proper Tab according to First Letter or Letters of Name and refer to Buff Sub-Index sheet for page reference.

KEYS PRINTING CO.

FILE NUMBER DATE OF RECORD	MORTGAGEES FAMILY NAMES	GIVEN NAMES ABCDEFGHIJ	GIVEN NAMES JKLMNO	GIVEN NAMES PQRSTUWXYZ	MORTGAGORS	BOOK	PAGE	AMOUNT	BRIEF DESCRIPTION, LOCATION, ETC. (NOT WARRANTED)
19864 Jan. 4, 1979	CN				Peter W. Bednar, et al	1454	440	.18 5,296	2.58 acres
19864 Jan. 4, 1979	"				Sobley Roy Manley, et al	1454	444	.24 2,271	Home #1 Lot County Rd. Ollacum & "Deucher Place"
19864 Jan. 4, 1979	"				Bob J. Weather, et al	1454	442	.00 10,060	Lot 55, Faddell Lane Northville "Hillcrest"
19864 Jan. 4, 1979	"				Dennis A. Lotts, et al	1454	446	.00 10,000	Lot 131, Parkwood Dr. City view Annex
19864 Jan. 4, 1979	"				Donnie Joe Burlett, et al	1454	448	.49 6,454	Pl. lots 26 & 27 Nancy Dr. also lots 24 & 25
20207 Jan. 8, 1979	"				Narell Thayer Shepard	1454	695	.00 15,000	Lots 28 & 29 Fair Mt. Dr. annex
20207 Jan. 8, 1979	"				Joseph D. Langley, et al	1454	697	.00 12,000	Lots 5 & 47 Sons Suci Dinlle
20207 Jan. 8, 1979	"				Leonard Eugene Wilson, et al	1454	699	.00 7,500	Lot 117 Pinsettia, Sec III Penn St.
20483 Jan. 8, 1979	"				Widman E. Durham	1454	701	.00 4,000	Pl. lot 10 Cor. E. Jallulak Dr. & Spring Dr. "Oakland acres"
20483 Jan. 10, 1979	"				W. Darrell Wall, et al	1454	864	.00 12,900	Lot 73 Cor. Fairmanen & Ridge "Aunsdale Forest" Sec. II
20746 Jan. 10, 1979	"				John D. Harms, et al	1454	866	.00 14,500	Lot 71 Major Dr.
21189 Jan. 12, 1979	"				Leroy Clark	1455	86	.00 10,000	3.10 acres woodfields, Sec. C
21440 Jan. 17, 1979	"				L. H. Broch, et al	1455	420	.88 12,756	Lots 305 & 306 Cliffs, Lane lot 14 Taylor Dr. also Pl. lot 14
21440 Jan. 19, 1979	"				Andrea C. Lyda	1455	654	.00 15,650	Lot 13 Brunswick Ave. also Pl. "Northside Hpts."
21440 Jan. 19, 1979	"				allan D. Jeffery, et al	1455	656	.21 6,442	Lot 4 Northside Cr.
21440 Jan. 19, 1979	"				Carl J. Neely, et al	1455	658	.34 8,979	Lots 2 & 3 Salland Ford Rd.

INDIRECT or MORTGAGEE Index to Real Estate Mortgages - Greenville County, S. C.

Open at Proper Tab according to First Letter or Letters of Name and refer to Buff Sub-Index sheet for page reference.

KEYS PRINTING CO.

(W)

FILE NUMBER DATE OF RECORD	MORTGAGEES FAMILY NAMES	GIVEN NAMES ABCDEFGHIJ	GIVEN NAMES JKLMNO	GIVEN NAMES PQRSTUVWXYZ	MORTGAGORS	BOOK	PAGE	AMOUNT	BRIEF DESCRIPTION, LOCATION, ETC. (NOT WARRANTED)
21722 Jan. 23, 1979	CN				Mortgages, Inc.	1455	837	.73 6,484	"North Hills" Lot 27 Russell ave.
21705 Jan. 23, 1979	"				"	1455	839	.00 14,000	"Lupton" Lot 23 Ironfield Dr. & Bayhill Ct.
22075 Jan. 26, 1979	"				William Thompson et al	1456	138	.88 4,300	Lot 7 Woodfin ave.
22075 Jan. 26, 1979	"				Robert E. Johnson et al	1456	140	.00 6,000	Sec. 6 Lot 60 Duenger Place
22312 Jan. 30, 1979	"				Osborne D. Wood, Jr.	1456	342	.00 10,560	Lot 84 Brook Glenn Gardens (Rd.) Hillcath Est. Sec. 3
23474 Feb. 13, 1979	"				Bobby Lee Cox, et al et al	1457	480	.00 10,000	Lots 445 Hwy. 171 (Kulthofers)
24312 Feb. 22, 1979	"				Harold C. Guffin, Jr.	1458	106	.00 15,000	Lot 1 1/2 Pl. lots 215 James St.
24312 Feb. 22, 1979	"				Francis L. McCall et al	1458	108	.00 14,000	O'Neal Tr. 5.75 acs. Thompson Rd. "Pinelook"
25732 Feb. 22, 1979	(Now Southern Financial Services, Inc.)				William H. Bright, Jr. et al	1458	110	.00 10,000	Lot 6 1/2 Pl. lot 5 Edwards Rd. for mtg. see Rem Bk. 1344 pg. 929
34801 Feb. 26, 1980	"				Willie Learn: Bee	1496	506		mtg. assign. U.S. Small Business Admin Rem Bk. 1413 pg. 982
26701 June 3, 1980	"				Frank C. Bergman	1504	523		Release 7 acs - for mtg. see for mtg. see Rem Bk. 1397 pg. 942
28995 Mar. 25, 1981	"				Furman Ray Gray II Jr. et al	1536	124		mtg. assigned to Furman Ray Gray Rem Bk. 1390 pg. 553
29422 Apr. 15, 1981	"				William Fitzgerald Poston	1538	428		Subordination for mtg. see see Rem Bk. 1397 pg. 942
32913 Apr. 20, 1981	"				Furman Ray Gray II et al	1538	796		Subordination Agreement - for mtg. for mtg. see Rem Bk. 1406 pg. 451
34285 May 27, 1981	"				Lewis C. Rochester	1542	319		Release 2.2 acs. Ruth Tr. Rem Bk. 1444 pg. 602
Jan. 16, 1983	"				Wilee W. Martin, et al	1611	913		Release pt. lot 9 - for mtg. see

INDIRECT or MORTGAGEE Index to Real Estate Mortgages -- Greenville County, S. C.

()

Open at Proper Tab according to First Letter or Letters of Name and refer to Buff Sub-Index sheet for page reference.

KEYS PRINTING CO.

FILE NUMBER DATE OF RECORD	MORTGAGEES FAMILY NAMES	GIVEN NAMES ABCDEFGH	GIVEN NAMES IJKLMNO	GIVEN NAMES PQRSTUVWXYZ	MORTGAGORS	BOOK	PAGE	AMOUNT	BRIEF DESCRIPTION, LOCATION, ETC. (NOT WARRANTED)
	CN		Mortgages, Inc.						