

INDIRECT or MORTGAGEE Index to Real Estate Mortgages — Greenville County, S. C.

REG. U. S. PAT. OFFICE *Chas. McCott* County Indexes Since 1888 An Identifying Trade Mark

☞ Open at Proper Tab according to First Letter or Letters of Name and refer to Buff Sub-Index sheet for page reference.

COTT FAMILY NAME INDEX No. 75 © 1949
MADE BY THE COTT INDEX COMPANY, COLUMBUS, OHIO
SOLD BY WALKER, EVANS & COGSWELL CO., CHARLESTON, S.C.

(A)

FILE NUMBER	MORTGAGEES	GIVEN NAMES	GIVEN NAMES	GIVEN NAMES	MORTGAGORS	BOOK	PAGE	Amount	BRIEF DESCRIPTION, LOCATION, ETC. (Not Warranted)
DATE OF RECORD	FAMILY NAMES	ABCDEFGHIJ	IJKLMNOP	QRSTUVWXYZ					
15842 Jan. 2, 1975	C I T				Earl Lee Kiffin, etal	1330	661	7,440	Sec. A Woodville 24th. Denville, S.C. Lot 10 cor. Spruce St. Oak St.
16311 Jan. 9, 1975	"	"	"	Inc.	Jesse Clay Reed, etal	1331	117	5,040	Highland Property Lot 7 Florida ave. Blk. 1
16311 Jan. 9, 1975	"	"	"	"	George J. Byrd, etal	1331	119	1,500	Lot 1 Maco St.
16527 Jan. 13, 1975	"	"	"	"	Ray Barnum, etal	1331	325	6,540	Near Summit ave. Denville S.C. Pl. lots 11+12, 25 ft. St.
16905 Jan. 16, 1975	"	"	"	"	Mamie Jordan, etal	1331	557	2,820	Oaklawn S.C. 25 acres Coaly Bridge Rd.
16905 Jan. 16, 1975	"	"	"	"	Jackie R. Odum, etal	1331	559	6,060	Lot 97 Spring St. (ave.) Sec. 3 Piedmont Mfg. Co. Village
" "	"	"	"	"	" " " "	1331	559		Piedmont
17060 Jan. 20, 1975	"	"	"	"	Jessie L. Burris, etal	1331	729	4,560	Canterbury Sec. 1 Lot 29 Sheffield Dr.
17664 Jan. 27, 1975	"	"	"	Inc.	Milton J. Manise	1332	67	3,840	Welcome ave. Lot, cor. McClain &
17664 Jan. 27, 1975	"	"	"	"	Betty D. Mc White, etal	1332	69	6,960	Bl. Denville, S.C. Lot 20 1/2 Pl. lot 22 Jarvis
17664 Jan. 27, 1975	"	"	"	"	Frank W. Loftis, etal	1332	71	4,680	"Belmont 24th." Lot 50 Heard Dr. Sec. 1
17731 Jan. 28, 1975	"	"	"	"	Larry Pena, etal	1332	165	10,324	Int. 6.37 acc. Sater S.C.
17789 Jan. 29, 1975	"	"	"	"	Billy Ray Rogers, etal	1332	192	10,324	Sauci Denville S.C. Lots 2+3 King St. Jarvis
17789 Jan. 29, 1975	"	"	"	"	George Lewis Reid, Jr.	1332	205	9,720	Lot 168 Oak Crest Sec. 2
18001 Jan. 31, 1975	"	"	"	Inc.	James D. Henson, etal	1332	411	6,960	Jarvis mtn. S.C. 0.4 acc. Memorial Dr.
18232 Feb. 4, 1975	"	"	"	"	Mary Sue Howard, etal	1332	623	3,960	2 acc. Saluda S.C.

INDIRECT or MORTGAGEE Index to Real Estate Mortgages — Greenville County, S. C.

REG. U. S. PAT. OFFICE *Chas McCott* County Indexes Since 1888 An Identifying Trade Mark


Open at Proper Tab according to First Letter or Letters of Name and refer to Buff Sub-Index sheet for page reference.

COTT FAMILY NAME INDEX No. 75 © 1949 MADE BY THE COTT INDEX COMPANY, COLUMBUS, OHIO SOLD BY WALKER, EVANS & COGSWELL CO., CHARLESTON, S.C.

FILE NUMBER DATE OF RECORD	MORTGAGEES FAMILY NAMES	GIVEN NAMES ABCDEFGHIJ	GIVEN NAMES JKLMNOPQ	GIVEN NAMES RSTUVWXYZ	MORTGAGORS	BOOK	PAGE	Amount	BRIEF DESCRIPTION, LOCATION, ETC. (Not Warranted)
18448 Feb. 6, 1975	C I T				Odell J. Smith, et al	1332	731	.00 3,480	South St Lot + Albert Taylor Prop.
18560 Feb. 7, 1975	"	"	"	"	Shelby Jean Stackton	1332	837	.00 3,720	Dukehead, Sub Lot 55 Dukehead Dr.
18561 Feb. 7, 1975	"	"	"	"	Edgar L. Winchester	1332	839	.00 6,360	Lot 32 Parkdale " Pine Forest "
18785 Feb. 11, 1975	"	"	"	Corp.	Lloyd A. Merritt, et al	1333	23	.00 16,200	Lot 5 Forester Dr.
18784 Feb. 11, 1975	"	"	"	"	Sam Lagares, et al	1333	25	.00 12,420	Parkdale Dr. Parkdale Lot 22 Cor. Lenhardt Rd. +
19051 Feb. 14, 1975	"	"	"	Inc.	Albert Young, et al	1333	217	.00 3,168	Truck Park Dr. Home St. Halt access Rd. near
19050 Feb. 14, 1975	"	"	"	"	Jimmie Williams, et al	1333	219	.00 5,340	Lot Boyd Dr. Butler St.
19131 Feb. 14, 1975	"	"	"	"	Keyward E. Stringer	1333	221	.00 3,360	Lot Highlands St.
19336 Feb. 19, 1975	"	"	"	"	William A. Sullivan, et al	1333	249	.00	St. Clelland St.
19331 Feb. 19, 1975	"	"	"	"	William Dilbert, et al	1333	396	.00 6,360	2.04 acs. Cor. Midway Rd. + 5th St.
19441 Feb. 20, 1975	"	"	"	"	Joseph Sherman Smith, et al	1333	406	.00 12,576	Chick Spring St. 2.1 acs. - Lot 13 Lee Rd.
19707 Feb. 24, 1975	"	"	"	"	Samuel L. Thompson	1333	484	.00 3,780	(H) + Pine St. Smiller St. Lot 3 old Nat. L. Army (old Camp)
19833 Feb. 24, 1975	"	"	"	"	James Kinlaw, Jr. et al	1333	699	.80 10,324	Dye. South St. Lot 35 Malone St. Lanca
20557 Feb. 25, 1975	"	"	"	"	Danie B. Smith	1333	725	.00 4,368	Dye. South St. Pt. lot 8 Jack St. (alley)
Mar. 6, 1975	"	"	"	"	Wayne M. Hutto, et al	1333	773	.00 7,560	Lynne Sub. also lot 100 + 101 Lots 99 100 + Pt. lots 76 + 77 E.
	"	"	"	"	Malcolm D. Sanders, et al	1334	407	.00 8,760	Lot "Chick Springs" Lot 12 + Pt. lot 13 St. Mark

INDIRECT or MORTGAGEE Index to Real Estate Mortgages — Greenville County, S. C.

REG. U. S. PAT. OFFICE *Chas. McCorkle* County Indexes Since 1888 An Identifying Trade Mark

 Open at Proper Tab according to First Letter or Letters of Name and refer to Buff Sub-Index sheet for page reference.


COTT FAMILY NAME INDEX No. 75 © 1949
MADE BY THE COTT INDEX COMPANY, COLUMBUS, OHIO
SOLD BY WALKER, EVANS & COGSWELL CO., CHARLESTON, S.C.

(B)

FILE NUMBER DATE OF RECORD	MORTGAGEES FAMILY NAMES	GIVEN NAMES ABCDEFGHIJ	GIVEN NAMES JKLMNO	GIVEN NAMES PQRSTUVWXYZ	MORTGAGORS	BOOK	PAGE	Amount	BRIEF DESCRIPTION, LOCATION, ETC. (Not Warranted)
20557 Mar. 6, 1975	C I T	Financial	Services, Inc.		Harry R. Smith, et al	1334	409	.00 6,960	"Cutler Ridge" Suttle St. Lot 60 Kenneth Dr.
20557 Mar. 6, 1975	"	"	"	"	Harry R. Smith, et al	1334	411	.00 6,960	Suttle St. Lot 30 Cutler Ridge
20557 Mar. 6, 1975	"	"	"	"	Clem J. Matthews,	1334	413	.00 4,200	Lot 1 Satesville Rd.
21033 Mar. 12, 1975	"	"	"	"	Linda D. King, et al	1334	737	.00 1,752	Dr. "East Lynn add" Lots 174 & 175 Ridgeway
21033 Mar. 12, 1975	"	"	"	"	Ronald E. Stelle, et al	1334	739	.00 8,400	Village Sec. II Spille St Lot 17 4th ave. Judson mill
21188 Mar. 14, 1975	"	"	"	"	Nance Richard Bullew	1334	885	.00 5,232	Lava mt. St. 0.6 acs Pine View Dr.,
21726 Mar. 20, 1975	"	"	"	"	A. L. Will, et al	1335	258	.00 11,712	22.1 acres Stone St.
21725 Mar. 20, 1975	"	"	"	"	Thomas E. Galloway	1335	260	.00 6,180	Lot 46 Elizabeth Hyde.
21771 Mar. 20, 1975	"	"	"	"	Philip R. Duncan, et al	1335	286	.00 5,340	Whippoorwill Hills Sec. 1 Lot 1 Bane Rd.
22001 Mar. 25, 1975	"	"	"	"	Milton J. Chappell,	1335	497	.00 4,020	Hill Village Lot 62 Daisy Dr. Pine
22198 Mar. 27, 1975	"	"	"	"	Quincy A. Jones, et al	1335	651	.00 2,784	Line Ests. Pt. lot 54 Subba mtn. Rd.
22384 Mar. 31, 1975	"	"	"	"	Howard J. Slay, et al	1335	773	.00 3,600	Deer Chick Prop. St. Lots 16 & 17 Wilson ave,
22383 Mar. 31, 1975	"	"	"	"	James J. Coker, et al	1335	775	.00 7,680	Lot 16 Cedar Falls Rd
22807 Apr. 3, 1975	"	"	"	"	John B. Miller, et al	1336	189	.00 2,820	Burlington Inds. Inc. Dayton Lot 38 (2 South St.) Sec. T.
22861 Apr. 3, 1975	"	"	"	"	Thomas R. Wrenn,	1336	191	.00 5,340	3.40 acs Fairview Church Rd.
23358 Apr. 9, 1975	"	"	"	"	Lally M. Parrott	1336	635	.00 4,608	Lot 10 Ackley St.

INDIRECT or MORTGAGEE Index to Real Estate Mortgages — Greenville County, S. C.

REG. U. S. PAT. OFFICE *Chas McCott* County Indexes Since 1888 An Identifying Trade Mark


 Open at Proper Tab according to First Letter or Letters of Name and refer to Buff Sub-Index sheet for page reference.

COTT FAMILY NAME INDEX No. 75 © 1949
MADE BY THE COTT INDEX COMPANY, COLUMBUS, OHIO
SOLD BY WALKER, EVANS & COGSWELL CO., CHARLESTON, S.C.

FILE NUMBER DATE OF RECORD	MORTGAGEES FAMILY NAMES	GIVEN NAMES ABCDEFGHIJ	GIVEN NAMES KLMNO	GIVEN NAMES PQRSTUVWXYZ	MORTGAGORS	BOOK	PAGE	Amount	BRIEF DESCRIPTION, LOCATION, ETC. (Not Warranted)
23452 Apr. 10, 1975	C I T	Financial	Services, Inc.		<i>etal</i> Robert A. Ferguson	1336	684	.00 14,592	Sarah E. Adams, Chick Spgs. 20 Lots 55+56 Taylor St. West Sec. F Thane St.
23673 Apr. 14, 1975	"	"	"	"	<i>etal</i> George M. Bridges	1336	929	.00 3,900	Lots 1+20 Broadway Dr., Jr. Mtg. on R.E.M. Ch. 1231 pg. 407 Release Lien by Judgment Case # M-730
23878 April 16, 1975	"	"	"	"	<i>Jr</i> Morris A. Prother	1337	67	.00	
23802 Apr. 15, 1975	"	"	"	"	<i>etal</i> Melvin Mayer	1336	998	4,464	Lot 2 Parkview
23837 Apr. 15, 1975	"	"	"	"	<i>etal</i> Merlin Robinson	1337	21	.00 5,400	Sec. C Woodside Mills Lot 44 (#66) E. Seventh St.
23968 Apr. 16, 1975	"	"	"	"	<i>etal</i> Caudwell Smith	1337	135	.00 7,320	Lot 211, Sherwood Forest Linden Court
23895 Apr. 16, 1975	"	"	"	"	<i>etal</i> Frank Calhoun	1337	143	.00 4,380	Lot 20 Gittingburg St. School 130
23896 Apr. 16, 1975	"	"	"	"	<i>etal</i> James P. Welch	1337	145	.00 15,128	26.50 Acs. Amwell Franklin Park
24027 Apr. 17, 1975	"	"	"	Corp.	<i>etal</i> Reginald A. Johnson	1337	263	.00 15,000	Lot 24 Buckley Ave. F.W. Lee mfg. Co. Sec. I
24639 Apr. 24, 1975	"	"	"	Inc.	<i>etal</i> Doris L. Wells	1337	675	.00 3,720	Lot 106 (#25) Third Ave. Apuley Mills
24639 Apr. 24, 1975	"	"	"	"	<i>etal</i> Grady Vaughn	1337	677	.00 11,712	Lot 449 Jones St. Sec. 2 Edwards Forest, Taylors
24787 Apr. 25, 1975	"	"	"	Corp.	<i>etal</i> Reuben L. Parton	1337	791	.00 11,712	Lot 10 Randy Dr. Sec. 2
24837 Apr. 25, 1975	"	"	"	Inc.	<i>etal</i> George F. Byrd	1337	793	.00 2,688	Lot 1 Mason apt. Crestwood Inc.
24837 Apr. 25, 1975	"	"	"	"	<i>etal</i> Allen L. McKinney was Vera Brown	1337	795	.00 2,820	Lot 65 S. Estate Dr.
24837 Apr. 25, 1975	"	"	"	"	<i>etal</i> Vera Sullivan was Vera Brown	1337	797	.00 4,560	Lot 2 Blk. H, D'ville Dr.
25283 May 1, 1975	"	"	"	"	<i>etal</i> Vera Brown Sullivan Re Record	1338	189	.00 4,560	Lot 2 Blk. H, D'ville Dr.

INDIRECT or MORTGAGEE Index to Real Estate Mortgages — Greenville County, S. C.

REG. U. S. PAT. OFFICE *Chas McCott* County Indexes Since 1888 An Identifying Trade Mark

 Open at Proper Tab according to First Letter or Letters of Name and refer to Buff Sub-Index sheet for page reference.

COTT FAMILY NAME INDEX No. 75 © 1949
MADE BY THE COTT INDEX COMPANY, COLUMBUS, OHIO
SOLD BY WALKER, EVANS & COGSWELL CO., CHARLESTON, S.C.

(C)

FILE NUMBER DATE OF RECORD	MORTGAGEES FAMILY NAMES	GIVEN NAMES ABCDEFGHIJ	GIVEN NAMES JKLMNOPQ	GIVEN NAMES RSTUVWXYZ	MORTGAGORS	BOOK	PAGE	Amount	BRIEF DESCRIPTION, LOCATION, ETC. (Not Warranted)
25245 May 1, 1975	C I T		Financial Services, Inc		Wilbert Evans, et al	1338	191	.00 8,640	Sec. A Glenn Farms Pt. lot 19 (19A) Glenn Rd.
25245 May 1, 1975	"	"	"	"	et al Robert E. Tolison,	1338	193	.00 3,540	Strip sub. Fairview St. Lot 9 Maxie St. Golden
25245 May 1, 1975	"	"	"	"	Curtis Chandler, et al	1338	195	.00 11,712	area Sec. 2 Dville Sp. Lot 20 Lemon Dr. Fairfield
25269 May 1, 1975	"	"	"	"	Sanford N. David,	1338	197	.00 2,592	Lot 12 Northwood ave
25399 May 2, 1975	"	"	"	"	et al Samuel H. Arnold,	1338	357	.00 6,840	Lot 134 Parkwood Dr. North Hills
25399 May 2, 1975	"	"	"	"	et al James C. Standard,	1338	359	.00 4,020	Lot 5 McLean Ave. (McClain Ave.)
25721 May 6, 1975	"	"	"	"	Margaret Barbedale,	1338	567	.00 3,300	Dville Sp. Pt. lot 16 Joe Lewis ave.
25924 May 8, 1975	"	"	"	"	et al Derealdan J. Linsan	1338	747	.00 2,124	mills mill Lot 155 Spring St.
25924 May 8, 1975	"	"	"	"	Virginia T. Osteen	1338	749	.00 1,764	Grant Sp. Lot 2 Murrell Rd.
25967 May 8, 1975	"	"	"	"	et al William J. Hendrix, Jr.	1338	763	.00 11,712	offord east Lot 25 Caroline St.
26197 May 12, 1975	"	"	"	"	Thomas P. Lane, et al	1338	969	.00 6,540	Grant Sp. & Dville Sp. Lot 3 Monteth circle
26197 May 12, 1975	"	"	"	"	Louise A. McHinnis	1338	971	.00 4,560	W. Woodfields Inc. Grant Sp. Lot 262 & Pt. lot 261 Augusta
26328 May 12, 1975	"	"	"	"	Alvin E. Kelley, et al	1338	973	.00 6,360	Lot 67 McMakin Dr.
26416 May 13, 1975	"	"	"	"	et al Clayton C. Smith,	1339	39	.00 7,440	Lot 4 Blk B Hughes right
26416 May 14, 1975	"	"	"	"	et al Clarence E. Stephens,	1339	133	.00 1,056	Ests. Lot 12 Sec. 5 Blk K East Highland
26415 " "	"	"	"	"	et al Edgar Jamson II	1339	131	.00 6,120	Brownlee, et al Part lots 10 & 11 Part prop. O. Y.

INDIRECT or MORTGAGEE Index to Real Estate Mortgages — Greenville County, S. C.

REG. U. S. PAT. OFFICE *Case McCott* County Indexes Since 1888 An Identifying Trade Mark


Open at Proper Tab according to First Letter or Letters of Name and refer to Buff Sub-Index sheet for page reference.

COTT FAMILY NAME INDEX No. 75 © 1949
MADE BY THE COTT INDEX COMPANY, COLUMBUS, OHIO
SOLD BY WALKER, EVANS & COGSWELL CO., CHARLESTON, S. C.

FILE NUMBER	MORTGAGEES	GIVEN NAMES	GIVEN NAMES	GIVEN NAMES	MORTGAGORS	BOOK	PAGE	Amount	BRIEF DESCRIPTION, LOCATION, ETC.
DATE OF RECORD	FAMILY NAMES	ABCDEFGHIJ	IJKLMNO	PQRSTUVWXYZ				(Not Warranted)	
26834 May 19, 1975	C I T	Financial	Services, Inc.		<i>etal</i> Leland Wortley	1339	511	.00 2,784	<i>Duille Sp.</i> Pl. lots 12+13 Kellene St.
26913 May 19, 1975	"	"	"	"	Frances Nelson Foxworth	1339	515	.00 4,860	Lot Ninety one. Skyland Park
26912 May 19, 1975	"	"	"	"	Jurman Hill, Jr. <i>etal</i>	1339	517	.00 5,580	Lot 33 Skyland Dr. (later inc.) Tropidance Sq. Pelham Eats. Sec. 2
27759A May 27, 1975	"	"	"	"	Thomas L. George, <i>etal</i>	1340	174	.00 28,920	Lot 57 cor. Independence Dr. + along mlf. after easement
28675 Jun. 5, 1975	"	"	"	"	Wivona Mudge Mendoza	1341	3	.00 4,520	Lot 13 Cempew ave.
28920 Jun. 9, 1975	"	"	"	"	Allan B. Cagle, <i>etal</i>	1341	277	.00 7,500	Lot Washington St. also lots 243 W. Washington St. Extra. Sec. 1 Hill's Sp.
29109 June 10, 1975	"	"	"	"	Thomas C. Carnes, <i>etal</i>	1341	384	.00	Inty. on Rem. Bk. 1195 page 249 Release on by Judgment Sale 11-21-37
29340 Jun. 12, 1975	"	"	"	"	Nazel B. Burns, <i>etal</i>	1341	577	.00 4,080	<i>Duille Sp.</i> Int. Pl. lots 314 Perry Rd. and. westward 7/2
29340 Jun. 12, 1975	"	"	"	"	Clyde C. Bishop, <i>etal</i>	1341	577	.00 6,720	Lots 55+56 Willburn Honey Sp.
29640 Jun. 16, 1975	"	"	"	"	Guy Graham, Jr. <i>etal</i>	1341	803	.00 5,100	Lot Luntation Rd. Blacktop Rd. Furnier Sp.
29440 Jun. 16, 1975	"	"	"	"	Frank N. Williams	1341	805	.00 3,600	.48 ac. Lot 3 County Knollwood Trgt. Mauldin
29583 Jun. 16, 1975	"	"	"	"	John C. Ligon, <i>etal</i>	1341	807	.00 6,960	Lot 76 Alton Dr. add. Clemson ave.
29583 Jun. 16, 1975	"	"	"	"	Edward E. Alcox, <i>etal</i>	15+	937	.00 1,221	Lot 328 Pl. lot 31
29902 Jun. 18, 1975	"	"	"	"	Harry Peden	13+2	37	.61 6,099	Lot, Duille Sp.
30289 Jun. 23, 1975	"	"	"	"	Floyd A. Fields, <i>etal</i>	1342	361	.00 10,800	<i>Dyatt Sp.</i> Lot 4 old Stone Rd.

INDIRECT or MORTGAGEE Index to Real Estate Mortgages — Greenville County, S. C. 1

REG. U. S. PAT. OFFICE *Chas. McCorkle* County Indexes Since 1888 An Identifying Trade Mark

 Open at Proper Tab according to First Letter or Letters of Name and refer to Buff Sub-Index sheet for page reference.


COTT FAMILY NAME INDEX No. 75 © 1949
MADE BY THE COTT INDEX COMPANY, COLUMBUS, OHIO
SOLD BY WALKER, EVANS & COGSWELL CO., CHARLESTON, S.C.

(D)

FILE NUMBER DATE OF RECORD	MORTGAGEES FAMILY NAMES	GIVEN NAMES ABCDEFGH	GIVEN NAMES IJKLMNO	GIVEN NAMES PQRSTUVWXYZ	MORTGAGORS	BOOK	PAGE	Amount	BRIEF DESCRIPTION, LOCATION, ETC. (Not Warranted)
30393 June 24, 1975	C I T	Financial	Services, Inc.		<i>et al</i> Merrill Cameron Mackston	1342	457	10,324	Lot Haynie St.
30829 June 27, 1975	"	"	"	"	Billy J. Smith, <i>et al</i>	1342	769	3,660	prop. Lots 16 + 17 "B.W. Burnett"
30781 June 27, 1975	"	"	"	"	<i>et al</i> Allen J. Morrison	1342	785	5,400	"Grand View" Lot 37 Creamora Dr.
30993 June 30, 1975	"	"	"	"	<i>et al</i> John Lewis Brasher	1342	903	5,160	Georgia St. St. Ann Lot Car. Andrews Lane +
73 July 1, 1975	"	"	"	"	<i>et al</i> Walter J. Alderton	1343	40	4,620	N. lot 33 Jamison St. N. lot 33 Jamison St; also
356 July 3, 1975	"	"	"	"	<i>et al</i> William Herman	1343	275	4,380	Lat Hillcrest Dr.
525 July 7, 1975	"	"	"	"	<i>et al</i> James Douglas Pate	1343	385	6,660	Farmington acres, sec. 2 Lot 8 Delray circle
559 July 8, 1975	"	"	"	"	<i>et al</i> Henry C. McKinney	1343	437	6,480	Dresden ave. "Bladale Hgts." Lot 57 1/2. lot 58 Car. Knox St
1203 July 15, 1975	"	"	"	"	<i>et al</i> Clifford E. Mahaffey	1343	987	7,740	semi highland Lot 29 Dunham Ave. "Sena"
1545 July 18, 1975	"	"	"	"	<i>et al</i> Henry M. Jenkins	1344	185	7,320	Lanea Inc. Hunt St. Lot 22 Dunlap Dr. Propt.
1697 July 21, 1975	"	"	"	Inc.	<i>et al</i> James Harold Foster	1344	280	6,720	Lot, S.C. Hwy. 186 Latta St
1969 July 23, 1975	"	"	"	"	<i>et al</i> Joe H. Cureton	1344	511	5,700	"Springfield Farm" Lot 18 Lorman Dr. Sec. II
2091 July 24, 1975	"	"	"	Inc.	<i>et al</i> Francis S. Hartzell	1344	617	8,400	Woodside mill, S mill Lot 105 (39 second St.)
2091 July 24, 1975	"	"	"	"	<i>et al</i> Jimmy A. Lollar	1344	619	8,820	Kirkwood Hgts. Lot 40 Chelsea circle
2090 July 24, 1975	"	"	"	"	<i>et al</i> Curtis P. O'Sheal	1344	621	10,320	Hgts. Lot 79 Kay Dr. "Belmont"
2090 July 24, 1975	"	"	"	Inc.	<i>et al</i> Curtis P. O'Sheal	1344	623	10,320	"Lot 9 Portside 9 sec. II" Lot 77 Belmont Hgts.

INDIRECT or MORTGAGEE Index to Real Estate Mortgages — Greenville County, S. C.

REG. U. S. PAT. OFFICE *Chas. McCott* County Indexes Since 1888 An Identifying Trade Mark


 Open at Proper Tab according to First Letter or Letters of Name and refer to Buff Sub-Index sheet for page reference.

COTT FAMILY NAME INDEX No. 75 © 1949
MADE BY THE COTT INDEX COMPANY, COLUMBUS, OHIO
SOLD BY WALKER, EVANS & COGSWELL CO., CHARLESTON, S.C.

FILE NUMBER DATE OF RECORD	MORTGAGEES FAMILY NAMES	GIVEN NAMES ABCDEFGHIJ	GIVEN NAMES KLMNO	GIVEN NAMES PQRSTUVWXYZ	MORTGAGORS	BOOK	PAGE	Amount	BRIEF DESCRIPTION, LOCATION, ETC. (Not Warranted)
2090 July 24, 1975	C I T	Financial Services, Inc.			Richard M. Hall, et al	1344	625	.00 7,740	Lot 91 Sherwood Forest
2200 July 25, 1975	"	"	"	"	Jack C. Waldrop, et al	1347	747	.00 6,900	5 acres Fairview Rd.
2349 July 28, 1975	"	"	"	"	Nal F. Mulkey, et al	1344	837	.00 11,256	Shawn Dr. "rustic East" mauldin Lot 32 muscadine Dr. + Chick Sep. Sp.
2824 Aug 1, 1975	"	"	"	"	Freddie Ray Perry	1345	283	.00 10,140	Lots 37 & 38 Crain Dr. Village Sec. 4 Denville Sp.
3042 Aug 4, 1975	"	"	"	"	Doris Howell, et al	1345	375	.00 5,160	Lot 13 Eight St. Oulson mill
3163 Aug 5, 1975	"	"	"	"	Albert Young, et al	1345	465	.00 5,856	Lot Accra Rd. Grove Sp.
3150 Aug 5, 1975	"	"	"	"	Ellie D. Rochester, et al	1345	481	.00 3,180	Rd. Paris Mt. Sp. Lot = 4. 70 Acres & Huntz Bridge 29 (Chick Sep. Rd.)
3581 Aug 8, 1975	"	"	"	"	Henry A. Nester, et al	1345	835	.00 4,800	Lot 15 & 16. lot 14 Old Henry "mustang village"
3581 Aug 8, 1975	"	"	"	"	James Allison, et al	1345	837	.00 7,560	Lot 17 Schell Dr. "Highway Hills"
3619 Aug 8, 1975	"	"	"	"	Miriel J. Werts, et al	1345	839	.00 6,099	Lot 1 Callingson Rd. Farmington acres
3906 Aug 8, 1975	"	"	"	"	William J. Mc Leroy, Jr. Ferguson et al	1345	841	.00 10,324	Lot 54 Debrau Circle, Sec. 11 Services Co. Grant Sp.
3916 Aug 12, 1975	"	"	"	"	William Clarence	1346	32	.00 7,380	2 ac. 1/2 lot, also lot
4024 Aug 12, 1975	"	"	"	"	Joseph W. Allen, et al	1346	47	.00 4,440	Lot 44 & 45 St. D'ville Chestnut Hills
4132 Aug 13, 1975	"	"	"	"	William W. Barr, et al	1346	146	.00 5,681	Lot 105 Chipley Lane Nurdale Ct. Cottland Dale
4132 Aug 14, 1975	"	"	"	"	Dorothy B. Dykes, et al	1346	219	.00 5,712	Lot 2 Car. Drelnacre Rd. + Bridge Rd. & Dist. Rd. Butler Sp.
4132 Aug 14, 1975	"	"	"	"	D. P. Henderson, Jr.	1346	221	.00 8,880	Lot Car. D'ville - Bennett

INDIRECT or MORTGAGEE Index to Real Estate Mortgages — Greenville County, S. C.

REG. U. S. PAT. OFFICE *Chas. McCorkle* County Indexes Since 1888 An Identifying Trade Mark

 Open at Proper Tab according to First Letter or Letters of Name and refer to Buff Sub-Index sheet for page reference.


COTT FAMILY NAME INDEX No. 75 © 1949
MADE BY THE COTT INDEX COMPANY, COLUMBUS, OHIO
SOLD BY WALKER, EVANS & COGSWELL CO., CHARLESTON, S. C.

(E)

FILE NUMBER DATE OF RECORD	MORTGAGEES FAMILY NAMES	GIVEN NAMES ABCDEFGHIJ	GIVEN NAMES JKLMNO	GIVEN NAMES PQRSTUVWXYZ	MORTGAGORS	BOOK	PAGE	Amount	BRIEF DESCRIPTION, LOCATION, ETC. (Not Warranted)
4474 aug. 19, 1975	C I T	Financial	Services		Paul J. Hendrix, et al	1346	478	.00 4,200	None see Lot 122 Bramble Ct.
4577 aug. 20, 1975	"	"	" Inc.		Edward D. Jackson, et al	1346	571	.00 3,888	Ed. Austin St. Lot = 1.65 acre Scuffletown
4577 aug. 20, 1975	"	"	" "		James J. Mackston, et al	1346	578	.00 7,560	W. H. Ann Lot Mulliner St. Fairview
4406 Aug. 20, 1975	"	"	" "		Narry N. Wilson, et al	1346	623	.00	See mtg. app. Reg. Bk. 1217 pg. 585 Library, Lin. by Judg. W. C. 11-3002
4717 aug. 21, 1975	"	"	Services		George Perry Hammond, et al	1346	720	.00 5,340	Dalcrest, Sec. 2 Lot 192, Texas ave. Ext.
5286 aug. 27, 1975	"	"	" Inc.		Bayce Earl Darnell, et al	1347	194	.00 3,360	Ed. Saluda St. Lot = 0.75 acre Marietta
5553 aug. 29, 1975	"	"	" Corp.		Herbert D. Ayers, et al	1347	547	.00 12,480	anon park Lot 125, anon Dr.
5712 Sept. 2, 1975	"	"	Services Inc.		Cleo Smith, et al	1347	723	.00 5,400	Ed. Fairview St. St. Ann Lot 1 = 1 acre cor. 2 county
5720 Sept. 2, 1975	"	"	Services		Calvin Jones, et al	1347	725	.00 5,520	ang. Skyland St. Lot 13 Skyland Dr. (Center
6058 Sept. 4, 1975	"	"	"		Albert P. Griffith, et al	1347	929	.00 6,660	6th St. Lot 39 cor. 4th ave. +
6290 Sept. 8, 1975	"	"	"		DeCar C. Gray, Jr., et al	1348	101	.25 5,887	Lot = .88 acre Sunrise Dr.
6289 Sept. 8, 1975	"	"	" Inc.		James R. Callahan, et al	1348	103	.00 9,720	Lot Ray St.
6742 Sept. 11, 1975	"	"	" Corp.		Robert E. Lussan, Jr., et al	1348	493	.00 17,520	Ed. S. C. Hwy. 146 Lot 15 = .91 acre woodruff
6742 Sept. 11, 1975	"	"	"		Robert L. Burrell, et al	1348	495	.00 6,000	Lot 5 agnes St.
6742 Sept. 11, 1975	"	"	"		Raymond M. Berouge, et al	1348	497	.00 2,160	Miller Village #2 Grille St. Lot 2 8th ave. Blk. 7 Judson
6911 Sept. 12, 1975	"	"	" Inc.		William B. Landis, et al	1348	651	.00 2,820	Loop Lot 23 Prop. Eliza J.

INDIRECT or MORTGAGEE Index to Real Estate Mortgages — Greenville County, S. C.

() REG. U. S. PAT. OFFICE *Chas McCott* County Indexes Since 1888 An Identifying Trade Mark

 Open at Proper Tab according to First Letter or Letters of Name and refer to Buff Sub-Index sheet for page reference.

COTT FAMILY NAME INDEX No. 75 © 1949
MADE BY THE COTT INDEX COMPANY, COLUMBUS, OHIO
SOLD BY WALKER, EVANS & COGSWELL CO., CHARLESTON, S.C.

FILE NUMBER DATE OF RECORD	MORTGAGEES FAMILY NAMES	GIVEN NAMES ABCDEFGHIJ	GIVEN NAMES JKLMNO	GIVEN NAMES PQRSTUVWXYZ	MORTGAGORS	BOOK	PAGE	Amount	BRIEF DESCRIPTION, LOCATION, ETC. (Not Warranted)
7581 Sept. 15, 1975	C I T	Financial	Services		<i>etal</i> James D. Chancellor	1348	766	.00 2,640	Mills mill Lot 191 Ridge St.
7581 Sept. 15, 1975	"	"	"		<i>etal</i> J. Roger Sutterfield	1348	768	.00 3,690	Lot 17
7583 Sept. 15, 1975	"	"	"		<i>etal</i> Muel L. Raines	1348	778	.00 4,440	23-51 + d.c. Rd. 23-50 2.66 acres (adj. S.C. Rd.)
7452 Sept. 18, 1975	"	"	"		<i>etal</i> Silbert Ware	1349	87	.00 16,320	Kennedy Park Court, S.C. Lot 133, Blossom Dr., "Camelot"
7623 Sept. 22, 1975	"	"	"		<i>etal</i> Charles J. Dalton	1349	265	.00 10,520	Lot 71 Sycamore Lane
8016 Sept. 25, 1975	"	"	"	Inc.	<i>etal</i> William Mattigan	1349	569	.00 5,340	Lot Woodville - Elzer Rd.
8408 Sept. 29, 1975	"	"	Services		<i>etal</i> Chesta Franklin	1349	831	.00 8,280	Blk D Fairlight St. lots 11 + 16 Blackberry Ave.
8336 Sept. 29, 1975	"	"	Services Corp.		<i>etal</i> Joseph L. Kelley	1349	863	.00 13,440	Lot 1 Earle Dr.
8429 Sept. 30, 1975	"	"	"	Inc.	<i>etal</i> John S. Ester	1349	983	.00 6,060	Yvonne St. Lot 53 Dwyer St.
8937 Oct. 3, 1975	"	"	Services Corp.		<i>etal</i> William L. Nalley	1350	371	.00 16,800	Dep. 2 Oakcrest Lot 184 Lynnhurst Dr.
9020 Oct. 3, 1975	"	"	Services Corp.		<i>etal</i> Bill Wilson	1350	413	.00 12,612	Springdale Rd. + Thana Dr. Lot 101 Jacobs Rd.
9020 Oct. 3, 1975	"	"	"	"	<i>etal</i> Douglas L. Matthews	1350	405	.72 8,172	Dr. Chick Spring St. Lots 47 + 48 Paris View
9587 Oct. 9, 1975	"	"	"	Inc.	<i>etal</i> Gury W. Lee	1350	835	.00 8,280	Home Rd. St. lot 5 + lot 6 white
9587 Oct. 9, 1975	"	"	"	Inc.	<i>etal</i> Helma B Hudson	1350	837	.00 7,510	Church Community, Butler St. Lot = 1 acre Rocky creek
9587 Oct. 9, 1975	"	"	"	"	<i>etal</i> William H. Ruess	1350	839	.00 4,560	Lot 22 Darlington Ave
9587 Oct. 9, 1975	"	"	"	"	<i>etal</i> Kate W. Batson	1350	841	.00 6,600	South St. Lot 32 Pecan Terrace

INDIRECT or MORTGAGEE Index to Real Estate Mortgages — Greenville County, S. C.

REG. D. S. County Indexes Since 1888
PAT OFFICE *Chas. McCorkle* An Identifying Trade Mark

Open at Proper Tab according to First Letter or Letters of Name and refer to Buff Sub-Index sheet for page reference.

COTT FAMILY NAME INDEX No. 75 © 1949
MADE BY THE COTT INDEX COMPANY, COLUMBUS, OHIO
SOLD BY WALKER, EVANS & COGSWELL CO., CHARLESTON, S.C.

(7)

FILE NUMBER DATE OF RECORD	MORTGAGEES FAMILY NAMES	GIVEN NAMES ABCDEFGHIJ	GIVEN NAMES JKLMNO	GIVEN NAMES PQRSTUVWXYZ	MORTGAGORS	BOOK	PAGE	Amount	BRIEF DESCRIPTION, LOCATION, ETC. (Not Warranted)
9703 Oct. 10, 1975	C I T	Financial	Services, Inc.		<i>etal</i> Leonard P. Shackley	1350	959	.00 5,220	E. Highland estate Lot 1 Carolina ave. Sec. 5
9994 Oct. 14, 1975	"	"	"	"	<i>etal</i> C. Marshall Tratten	1351	218	.00 2,888	Bilmore Pt. lot 52 Two Patch Rd.
10185 Oct. 16, 1975	"	"	"	"	Danny W. Couch <i>etal</i>	1351	403	.00 3,480	In. Pecan Tenacy Lot 82 Twin Springs
10185 Oct. 16, 1975	"	"	"	"	<i>etal</i> Leland Martin	1351	405	.00 4,752	(Lot 9 Memorial Dr.) encl. 30 Pt. Tract, Sherr. encl. 11
10185 Oct. 16, 1975	"	"	"	"	<i>etal</i> Gene H. Lippard	1351	407	.00 5,640	Lot 11 Watson St.
10185 Oct. 16, 1975	"	"	"	"	<i>etal</i> Paul J. Morris	1351	409	.00 7,080	Lyonsmount Park Lot 72 Crosby Ct.
10464 Oct. 20, 1975	"	"	"	"	<i>etal</i> Alton Babby Surgeon	1351	648	.00 4,860	Magnolia Acres Lot 56 Fleetwood Dr.
10463 Oct. 20, 1975	"	"	"	"	Mary Colman	1351	650	.00 4,320	Dunklin St. 1 acre U.S. Hwy. 25
10476 Oct. 20, 1975	"	"	"	"	Ray A. Tratter, <i>etal</i>	1351	663	.00 4,740	Soyci Park Lot 43 Davis St. Lane
10715 Oct. 22, 1975	"	"	"	"	<i>etal</i> Gerry Dennis Elrod	1351	827	.00 4,140	Batts St. Lot 69 U.S. Hwy. 26
10715 Oct. 22, 1975	"	"	"	"	<i>etal</i> Donald Gene Edge	1351	829	.00 5,280	No. 1 Village Lot 8, 3rd ave. Jackson Mills
11218 Oct. 27, 1975	"	"	"	"	Jack C. Woods, Jr. <i>etal</i>	1352	191	.00 8,160	Highway acres Pt. lot 20 curthens Dr.
11395 Oct. 29, 1975	"	"	"	"	Walter J. Brown <i>etal</i>	1352	347	.00 4,020	Lot 3 School St. Blk 5 Dulle St.
11397 Oct. 29, 1975	"	"	"	"	Victor J. Cubitt, <i>etal</i>	1352	351	.00 12,180	Lot 10 YMCA St. city view
11490 Oct. 30, 1975	"	"	"	"	George A. Dambell	1352	429	.00 4,200	mills mill Lot 186 Ridge St.
11616 Oct. 31, 1975	"	"	"	"	Jennie Lou Williams	1352	573	.00 4,200	Lot 1 McCall St.

INDIRECT or MORTGAGEE Index to Real Estate Mortgages — Greenville County, S. C.

REG. U. S. PAT. OFFICE *Chas. McCott* County Indexes Since 1888 An Identifying Trade Mark

Open at Proper Tab according to First Letter or Letters of Name and refer to Buff Sub-Index sheet for page reference.

COTT FAMILY NAME INDEX No. 75 © 1949
MADE BY THE COTT INDEX COMPANY, COLUMBUS, OHIO
SOLD BY WALKER, EVANS & COGSWELL CO., CHARLESTON, S.C.

FILE NUMBER DATE OF RECORD	MORTGAGEES FAMILY NAMES	GIVEN NAMES ABCDEFGHIJ	GIVEN NAMES KLMNO	GIVEN NAMES PQRSTUVWXYZ	MORTGAGORS	BOOK	PAGE	Amount	BRIEF DESCRIPTION, LOCATION, ETC. (Not Warranted)
11747 Nov. 3, 1975	C I T	Financial	Services, Inc.		Wayne J. Mull, etal	1352	729	.77	Sec. B
12013 Nov. 5, 1975	"	"	"	"	James B. Irwin, etal	1352	945	7412	Lot 4 Woodside Miller (Green Rd.) Merwood Forest
12297 Nov. 7, 1975	"	"	"	"	Betty Sue Sullivan	1353	127	5,700	Lot 220 Scarlett St. Forest Ld. Stone St.
12325 Nov. 7, 1975	"	"	"	"	Jim J. Saxon, etal	1353	129	9,720	Lot = 1.17 acs. settlement
12293 Nov. 7, 1975	"	"	"	"	Thomas E. Wilson	1353	131	3,960	Lot 11 Keat ave. 72 mtn. St.
12598 Nov. 12, 1975	"	"	"	"	Red D. Key, etal	1353	387	8,188	Lot 3 + 1 Pt. lot 33 Paris Dr. (Colonial ave.) Bigna Vista
12598 Nov. 12, 1975	"	"	"	"	Patsy Louise W. Graham	1353	389	2,820	Lot 21 30k 7 Yellowstone St. Inn
12693 Nov. 12, 1975	"	"	"	"	D. P. Henderson, Jr. etal	1353	403	7,500	Pl. lots 82, also Pl. lot 82 Bridge Rd. Butte St.
12769 Nov. 13, 1975	"	"	"	"	Charles L. Edens, etal	1353	497	12,096	Lot, Grille - Bennett's
12769 Nov. 13, 1975	"	"	"	"	Clarence A. Tate	1353	499	5,340	Tract 2 = 6 acs. Bates St. Crestwood, Butte St.
12891 Nov. 14, 1975	"	"	"	"	William E. Prince, etal	1353	643	3,785	Lot 63 A estate Dr. Alegy mill. Brandon Plant Ac. 2
12925 Nov. 14, 1975	"	"	"	"	Robert Jenkins, etal	1353	659	8,880	Lot 281 (14 Saco St.) Sub'd for School Rd. Palawan St.
13007 Nov. 17, 1975	"	"	"	"	James A. Maddox	1353	809	5,040	1 acre Co. County Rd. E. Bergin Bridge Rd. Paris mtn. St.
13254 Nov. 18, 1975	"	"	"	"	Carl Edward Redding	1353	925	19,920	Lot = 8.5 acs. Farris Lot Soluda St.
13317 Nov. 19, 1975	"	"	"	"	Harris D. Cooper, etal	1354	16	11,520	"South Forest Estate" Lot 19 E. Belvidere Rd.
13676 Nov. 24, 1975	"	"	"	corp.	Curtis Davis, Jr. etal	1354	327	5,340	Lot 19 E. Belvidere Rd. Pine Hill Village
								15,936	Lot 145 Shaver Dr.

INDIRECT or MORTGAGEE Index to Real Estate Mortgages — Greenville County, S. C.

REG. U. S. PAT. OFFICE *Chas. McCulloch* County Indexes Since 1888 An Identifying Trade Mark

Open at Proper Tab according to First Letter or Letters of Name and refer to Buff Sub-Index sheet for page reference.


COTT FAMILY NAME INDEX No. 75 © 1949
MADE BY THE COTT INDEX COMPANY, COLUMBUS, OHIO
SOLD BY WALKER, EVANS & COGSWELL CO., CHARLESTON, S.C.

1
(1)

FILE NUMBER DATE OF RECORD	MORTGAGEES FAMILY NAMES	GIVEN NAMES ABCDEFGHIJ	GIVEN NAMES JKLMNOPQ	GIVEN NAMES RSTUVWXYZ	MORTGAGORS	BOOK	PAGE	Amount	BRIEF DESCRIPTION, LOCATION, ETC. (Not Warranted)
13676 Nov. 24, 1975	C I T	Financial	Services, Inc.		<i>etal</i> Jimmy Ray Ashley	1354	329	.00 4,500	Terace Lot 45 Pecan Dr. Pecan
13676 Nov. 24, 1975	"	"	"	"	<i>etal</i> Ellen M. Buckner	1354	351	.00 9,000	Fairview Sp. St. Dun Lot (#108 Parsons St.)
13818 Nov. 25, 1975	"	"	"	"	Janie Lize	1354	368	.00 3,720	Int. lot = 7.5 acres Lendleton 24th
14019 Nov. 28, 1975	"	"	"	"	<i>etal</i> Doyle S. Roper	1354	687	.00 7,800	Lot 12 Century St.
14019 Nov. 28, 1975	"	"	"	"	<i>etal</i> Leonard C. Hanson	1354	685	.00 7,440	Lot 102 Sans Souci 24th
14446 Dec. 3, 1975	"	"	"	"	<i>etal</i> Robert L. Cass, Jr.	1355	63	.00 2,820	"Belle Meade" Lot 45 Williamsburg Dr.
14446 Dec. 3, 1975	"	"	"	"	<i>etal</i> Joseph D. Galloway	1355	84	.00 4,500	Duncan Mills Lot 90 Duke St. Sec. 2
14558 Dec. 4, 1975	"	"	"	"	<i>etal</i> George Edward Triffin	1355	135	.00 4,920	Spring Rd. D'ville Sp. Lot 64 Pt. lot 5 Sulphur
14816 Dec. 8, 1975	"	"	"	"	<i>etal</i> Eugene Dean	1355	345	.00 6,120	Lot 27 Poplar Circle
14997 Dec. 9, 1975	"	"	"	"	<i>etal</i> Harace E. Andrews	1355	443	.15 7,532	apron Park Lot 93 Bedford Lane
14997 Dec. 9, 1975	"	"	"	"	<i>etal</i> Chester F. Hopkins	1355	445	.69 5,198	Lot 20 E. Gantt St. Gantt Sp
14942 Dec. 9, 1975	"	"	"	"	<i>etal</i> Donald D. McKinley	1355	459	.00 10,080	Rd. Chief Sp. Sp. Lot 4 V. Wayman Smith
15032 Dec. 10, 1975	"	"	"	"	<i>etal</i> Paul W. Mickler	1355	543	.00 6,300	Dy. Richmond, Sec. 2 Lot 21 Pt. lot 20 Richmond
15032 Dec. 10, 1975	"	"	"	"	<i>etal</i> Robert Warren Bral	1355	545	.00 8,280	Blk. A D'ville Sp. Lot 19 Stone Rd. Woodland
15032 Dec. 10, 1975	"	"	"	"	<i>etal</i> L. Scott Bailey	1355	547	.00 6,720	Chick Springs Sp. Lot 11, State Hwy. #14
15032 Dec. 10, 1975	"	"	"	"	<i>etal</i> Charles Loy Ford	1355	549	.00 4,920	Crestwood, Inc. Lot 57 N. Estate Dr.

INDIRECT or MORTGAGEE Index to Real Estate Mortgages — Greenville County, S. C.

REG. U. S. PAT. OFFICE *Chas. McCatt* County Indexes Since 1888
An Identifying Trade Mark


 Open at Proper Tab according to First Letter or Letters of Name and refer to Buff Sub-Index sheet for page reference.

COTT FAMILY NAME INDEX No. 75 © 1949
MADE BY THE COTT INDEX COMPANY, COLUMBUS, OHIO
SOLD BY WALKER, EVANS & COGSWELL CO., CHARLESTON, S.C.

FILE NUMBER DATE OF RECORD	MORTGAGEES FAMILY NAMES	GIVEN NAMES ABCDEFGHIJ	GIVEN NAMES JKLMNO	GIVEN NAMES PQRSTUWXYZ	MORTGAGORS	BOOK	PAGE	Amount	BRIEF DESCRIPTION, LOCATION, ETC. (Not Warranted)
15211 Dec. 10, 1975	C I T				<i>etal</i> Jerry R. Snyder	1355	551	.00 6,900	<i>etal</i> Lainsethig, sec. 3 Lot 125 Lainsethig Dr.
15213 Dec. 11, 1975	"	"	"	"	<i>etal</i> Chester Franklin	1355	661	.00 9,360	<i>etal</i> Blk. D Fairheights H. lots 11+16 Bleckley ave.
15153 Dec. 14, 1975	"	"	"	"	<i>etal</i> Benjamin Lee Williams	1355	665	.00 2,820	<i>etal</i> Long Sauri Hgts. Lot 151 Callahan ave.
15267 Dec. 12, 1975	"	"	"	"	<i>etal</i> Cornelia W. Durham	1355	737	.00 3,033	<i>etal</i> Lot 6 Piedmont Dr.
15404 Dec. 15, 1975	"	"	"	"	<i>etal</i> James D. Piedmont	1355	953	.00 4,080	<i>etal</i> Lot 1 Keith Dr.
15721 Dec. 17, 1975	"	"	"	"	<i>etal</i> Jack Valentine	1356	90	.00 7,140	<i>etal</i> Sec. 2 Lot 41 Richmond Hills
15716 Dec. 17, 1975	"	"	"	"	<i>etal</i> Donald L. Gilbert	1356	135	.00 11,712	<i>etal</i> View Hgts. Lot 3 Club View Dr, Club
15707 Dec. 17, 1975	"	"	"	"	<i>etal</i> Wilson Arthur Mc Donald	1356	158	.59 7,830	<i>etal</i> Jan mty. are REM. Bk 1291 pg. 187 Release Lien by Judgment Roll # 17-5452
15813 Dec. 18, 1975	"	"	"	"	<i>etal</i> Carl D. Culbertson	1356	218	.59 7,830	<i>etal</i> Hgt. Lots 12+12A woodville
15928 Dec. 19, 1975	"	"	"	"	<i>etal</i> Clyde W. Brickle	1356	347	.00 4,200	<i>etal</i> Tract # 5 = 9.8 Acre Circle Rd.
16087 Dec. 22, 1975	"	"	"	"	<i>etal</i> Mary M. Bandurant	1356	513	.00 27,360	<i>etal</i> College Hgts. Lot 28 Princeton ave.
16246 Dec. 23, 1975	"	"	"	"	<i>etal</i> Thomas L. Foster	1356	633	.00 3,480	<i>etal</i> May Fair Gate. Lot 23 Piccadilly Dr. Blk. H
16385 Dec. 24, 1975	"	"	"	"	<i>etal</i> David D. Sloan	1356	713	.52 5,023	<i>etal</i> Lockwood Hgts. Lot 37 Blue Mist Dr. sec. 3
16460 Dec. 28, 1975	"	"	"	<i>Inc.</i>	<i>etal</i> Clyde W. Sundette	1356	851	.00 9,300	<i>etal</i> College Hgts. Lot 36 Princeton ave.
17058 Jan. 5, 1976	"	"	"	<i>Corp.</i>	<i>etal</i> Thomas Martin White	1357	367	.00 11,928	<i>etal</i> Ocean Terrace Lot 84 Twin Springs Dr.
17333 Jan. 7, 1976	"	"	"	<i>Inc.</i>	<i>etal</i> Billie Ray Niott	1357	519	.00 5,580	<i>etal</i> Lockwood Dr. Lot, car. Young Rd. +

INDIRECT or MORTGAGEE Index to Real Estate Mortgages — Greenville County, S. C.

REG. U. S. PAT. OFFICE *Chas. McCulloch* County Indexes Since 1888 An Identifying Trade Mark

 Open at Proper Tab according to First Letter or Letters of Name and refer to Buff Sub-Index sheet for page reference.


COTT FAMILY NAME INDEX No. 75 © 1949
MADE BY THE COTT INDEX COMPANY, COLUMBUS, OHIO
SOLD BY WALKER, EVANS & COGSWELL CO., CHARLESTON, S.C.

(H)

FILE NUMBER DATE OF RECORD	MORTGAGEES FAMILY NAMES	GIVEN NAMES ABCDEFGH	GIVEN NAMES IJKLMNO	GIVEN NAMES PQRSTUVWXYZ	MORTGAGORS	BOOK	PAGE	Amount	BRIEF DESCRIPTION, LOCATION, ETC. (Not Warranted)
17622 Jan. 9, 1976	C I T				<i>etal</i> Bethel S. Alexander	1357	692	.00 16,128	Michael J. Chanticleer Sec. 1 Lot 25 Cor. Chanticleer Dr.
17613 Jan. 9, 1976	"	"	"	"	James L. Selby <i>etal</i>	1357	694	.00 5,288	"Happy Valley Farms" Lot 14 North Road
17613 Jan. 9, 1976	"	"	"	"	James E. Woodall <i>etal</i>	1357	697	.00 6,300	W. Jar Apple Lot 8 Ashmore Bridge
17680 Jan. 12, 1976	"	"	"	Corp.	Casper Cohens, Jr. <i>etal</i>	1357	785	.00 15,648	Lot 7 Cor. Lakeside Dr. + Cross St. Race Women Sec. 3 Chick. Spgs. 2d.
"	"	"	"	"	" " "	1357	785		W. B. Williams Tract.
17677 Jan. 12, 1976	"	"	"	"	Malcolm J. Sanders <i>etal</i>	1357	791	.00 13,944	Lot 12 1/2 Pt. Lot 13 Subd.
17677 Jan. 12, 1976	"	"	"	Inc.	Nancy R. Edelman <i>etal</i>	1357	793	.00 6,240	Woodside Mills, Sec. C Lot 25 (#5 E. N. Smith St. one)
17677 Jan. 12, 1976	"	"	"	"	George O. Hawkes <i>etal</i>	1357	795	.00 6,336	Lot, Westwood Lane
17907 Jan. 14, 1976	"	"	"	Inc.	James Milton Roberts <i>etal</i>	1357	963	.00 5,340	Mills, Sec. 2 Lot 70 Blake St. Dunbar
17947 Jan. 14, 1976	"	"	"	"	Jeff Woodlett, <i>etal</i>	1357	973	.00 4,320	Village Houses J. W. Lee Mfg. Co. Lot 110 (# 33 Subd. one)
18365 Jan. 20, 1976	"	"	"	Inc.	Donald Ray Allison <i>etal</i>	1358	323	.00 9,360	Lot Throne St.
18365 Jan. 20, 1976	"	"	"	"	Kathleen F. Burgess <i>etal</i>	1358	325	.00 3,660	(Dress Hwy.) + Circle Rd. (Katherine St.) 11.4 acs. Cor. U.S. Hwy. 276
19609 Feb. 2, 1976	"	"	"	Inc.	John Douglas Jones <i>etal</i>	1359	431	.00 3,360	Lot 29, Tract. E. P. Kerne
19609 Feb. 2, 1976	"	"	"	"	Milner C. Massey, <i>etal</i>	1359	441	.00 6,960	Woodland Hills, Chick. Spgs. 2d. Lot 17 Ridgewood Dr.
19695 Feb. 3, 1976	"	"	"	"	Suzanne K. Hicks <i>etal</i>	1359	535	.00 4,334	H. Dieter - Thurmond Mills, Sec. 3 Lot 14 Cor. Lee St. + Woodland
20012 Feb. 6, 1976	"	"	"	"	Albert S. Steffie	1359	763	.00 9,000	Lot Lullwater Rd.

INDIRECT or MORTGAGEE Index to Real Estate Mortgages — Greenville County, S. C.

REC. U. S. PAT. OFFICE *Chester McCott* County Indexes Since 1888 An Identifying Trade Mark


 Open at Proper Tab according to First Letter or Letters of Name and refer to Buff Sub-index sheet for page reference.

COTT FAMILY NAME INDEX No. 75 © 1949
MADE BY THE COTT INDEX COMPANY, COLUMBUS, OHIO
SOLD BY WALKER, EVANS & COGSWELL CO., CHARLESTON, S.C.

FILE NUMBER DATE OF RECORD	MORTGAGEES FAMILY NAMES	GIVEN NAMES ABCDEFGHIJ	GIVEN NAMES JKLMNO	GIVEN NAMES PQRSTUVWXYZ	MORTGAGORS	BOOK	PAGE	Amount	BRIEF DESCRIPTION, LOCATION, ETC. (Not Warranted)
20112 Feb. 6, 1976	C I T	Financial	Services, Inc.		James E. Bayne, et al	1359	765	.00 5,520	Lot; Mikula St.
20123 Feb. 9, 1976	"	"	"	"	Thomas W. Parkam, et al	1359	861	.00 4,464	Lot, Washington Road Dixville St.
20123 Feb. 9, 1976	"	"	"	"	Thomas W. Parkam, et al	1359	874	.00 4,464	Lots 9, 10, & 11, acres - Dale Mountain Shadows
20261 Feb. 10, 1976	"	"	"	"	D. Harrison Shetty, Jr. et al	1359	923	.00 6,240	Lot 49 Trans Dr. Sec. 1 Richmond Hills
20268 Feb. 10, 1976	"	"	"	"	Charles W. Vaughn	1359	925	.00 4,536	Lot 36 Richmond Dr. Tp. New
20776 Feb. 17, 1976	"	"	"	"	Brookline H. Jackson Dora Burns, now Dianne Burns Watson, et al	1360	331	.00 1,872	Lot 10 1st Barred Ave Chick Spring
20929 Feb. 18, 1976	"	"	"	"	Dianne Burns (formerly)	1360	419	.00 7,320	"Happy Valley Farms" Butte Pt. lot 11 Idalton Rd.
21480 Feb. 25, 1976	"	"	"	"	Chris Pardalis, et al	1360	917	.00 7,580	Greenfield, Suttle St. Lot 1 Mitchell Road
21480 Feb. 25, 1976	"	"	"	"	Sanagrat V. Katsourini	1360	919	.00 7,523	Greenfield, Suttle St. Lot 17 Greenfield Dr.
22093 Mar. 2, 1976	"	"	"	"	Maggie D. King	1361	415	.00 5,160	Horse Rd. Lot = .28 acres white Forest "Sec. 2 near Jaylor
22347 Mar. 4, 1976	"	"	"	"	Ben Greene, et al	1361	579	.00 8,040	Lot 88 Landy Dr. "Edwards "Club East"
22347 Mar. 4, 1976	"	"	"	"	Ronald R. Janell, et al	1361	581	.00 7,300	Lot 34 Douglas Dr. "College Hgts."
22466 Mar. 5, 1976	"	"	"	"	Arthur B. Hightower, et al	1361	697	.00 5,880	Lot 133 Auburn Circle Holmes acre
22460 Mar. 5, 1976	"	"	"	"	Kenneth R. Richards, et al	1361	701	.00 8,520	Lot 5 Holmes Dr.
22463 Mar. 5, 1976	"	"	"	"	Pimmie Williams, et al	1361	715	.00 6,240	Lot Bay Dr. Bates St.
22537 Mar. 5, 1976	"	"	"	"	Dennis J. Edwards, et al	1361	721	.00 6,207	Lot 71 Kennedy Park

INDIRECT or MORTGAGEE Index to Real Estate Mortgages — Greenville County, S. C.

REG. U. S. PAT. OFFICE *Chas. McCott* County Indexes Since 1888 An Identifying Trade Mark

 Open at Proper Tab according to First Letter or Letters of Name and refer to Buff Sub-Index sheet for page reference.

COTT FAMILY NAME INDEX No. 75 © 1949
MADE BY THE COTT INDEX COMPANY, COLUMBUS, OHIO
SOLD BY WALKER, EVANS & COGSWELL CO., CHARLESTON, S.C.

(I)

FILE NUMBER DATE OF RECORD	MORTGAGEES FAMILY NAMES	GIVEN NAMES ABCDEFGHIJ	GIVEN NAMES JKLMNO	GIVEN NAMES PQRSTUVWXYZ	MORTGAGORS	BOOK	PAGE	Amount	BRIEF DESCRIPTION, LOCATION, ETC. (Not Warranted)
22496 Mar. 5, 1976	G. J. T.	Corp			Thomas Bernard Phillips, ^{etal}	✓	✓	✓	76-2160 Blvd. fixtures - 2423 Wade Hampton
23134 Mar. 12, 1976	C I T	Financial Services			Richard J. King, ^{etal}	1362	263	12,960	Sec. 1 Homestead, a/cd Lot 60 Hampshire Dr., D'ville, S.C.
23357 Mar. 15, 1976	"	"	"	"	Dick C. Cook, ^{etal}	1362	398	8,040	Lot Church St. (Mission St.)
23357 Mar. 15, 1976	"	"	"	"	Thomas A. Stephens, ^{etal}	1362	400	4,608	Lot = 1.0 a/cd. Brushy c/cd
23461 Mar. 16, 1976	"	Financial Service			William R. Kehrdt, ^{etal}	1362	532		Parting au Rembk 1208 sq. 65 Assigned to George Hite
24057 Mar. 22, 1976	"	"	"	"	Irby D. Wofford, ^{etal}	1362	945	7,920	Smith subd. Lot 6 = 1.77 acres Jamie
24057 Mar. 22, 1976	"	"	"	"	William E. Pace, ^{etal}	1362	947	5,700	South St. Lot 50 Plean Service
24603 Mar. 26, 1976	"	"	"	"	Jimmy Darrell Waters, ^{etal}	1363	363	6,218	Hotels Lot 7 Bulby Dr. New Sumner
24912 Mar. 30, 1976	"	"	"	Corp.	Diane D. Cagle, ^{etal}	1363	621	10,860	Head Lots 10, 11, & 12 Saluda Dam
24951 Mar. 31, 1976	"	"	"	Inc.	Quinter Lewis, ^{etal}	1363	753	4,680	Lot 5 Dellwood Dr.
25707 Apr. 7, 1976	"	"	"	"	Kenneth S. Stanley, ^{etal}	1364	365	3,240	Fair Chick Spop. St. Lot 15 Tiffany Dr. Cardinal
25707 Apr. 7, 1976	"	"	"	"	Thomas D. Jennings, ^{etal}	1364	367	7,560	Lot 6 Highway 340
25827 Apr. 8, 1976	"	"	"	"	Jimmy A. Pallard, ^{etal}	1364	469	12,600	Lot 40 Chelcia Circle
26194 Apr. 12, 1976	"	"	"	"	Joseph E. Hill, ^{etal}	1364	671	13,440	D'ville Hwy, 5 ft. strip Lot 13 Poinsettia Sec. 1
26373 Apr. 14, 1976	"	"	"	Inc.	Owen L. Laine, ^{etal}	1364	827	7,255	1.1 c. rd. 23-50 2.66 a/cd. cor. S.C. Rd. 23-51
26373 Apr. 14, 1976	"	"	"	"	Kathleen R. Burgess, ^{etal}	1364	829	5,100	1 circle rd. Mantle 11.4 acres U.S. Hwy. 276 (over rd.)

1 INDIRECT or MORTGAGEE Index to Real Estate Mortgages — Greenville County, S. C.

() REG. U. S. PAT. OFFICE *CaseMcCall* County Indexes Since 1888 An Identifying Trade Mark


Open at Proper Tab according to First Letter or Letters of Name and refer to Buff Sub-Index sheet for page reference.

COTT FAMILY NAME INDEX No. 75 © 1949
MADE BY THE COTT INDEX COMPANY, COLUMBUS, OHIO
SOLD BY WALKER, EVANS & COGSWELL CO., CHARLESTON, S.C.

FILE NUMBER DATE OF RECORD	MORTGAGEES FAMILY NAMES	GIVEN NAMES ABCDEFGHIJ	GIVEN NAMES JKLMNO	GIVEN NAMES PQRSTUVWXYZ	MORTGAGORS	BOOK	PAGE	Amount	BRIEF DESCRIPTION, LOCATION, ETC. (Not Warranted)
26488 apr. 15 1976	C I T	Financial	Services, Inc.		William J. Arrington	1364	945	.00 5,136	Part Hill Lots 471100 Senior St.
26628 apr. 16 1976	"	"	"	"	Joseph W. Allen, et al	1365	113	.00 6,960	Lot Hedge N. Duville (Kearler St.) Pine Brook
26765 apr. 19 1976	"	"	"	"	Wayne Meredith Hartman, et al	1365	276	.00 7,800	Lot 21 Elaine ave. Synth St.
26910 apr. 20 1976	"	"	"	"	Bobbie J. Goodwin	1365	386	.00 5,520	Lot = 1/2 acre Old Georgia Rd. Duville St.
26910 apr. 20 1976	"	"	"	"	Joe Ferguson, Jr. et al	1365	398	.00 1,656	Lot 178 Village of Miller Mill Golden Strip Dr. Gaustan St.
26910 apr. 20 1976	"	"	"	"	James C. Bolin, et al	1365	373	.00 4,145	Lot 1 Cor. Bethel Dr. & N.
27117 apr. 20 1976	"	"	"	"	Charles E. D.	1365	755	.00 1,112	
27534 apr. 20 1976	"	"	"	"	Ray W. Miller, Jr. et al	1365	775	.00 1,112	
27615 apr. 21 1976	"	"	"	"	Stonewall M. Van Dine	1365	111	.00 1,112	
27615 apr. 21 1976	"	"	"	"	James E. Whitlock	1365	985	.00 1,112	
27791 apr. 21 1976	"	"	"	"	John F. Mathis, et al	1365	117	.00 1,112	
27791 apr. 21 1976	"	"	"	"	William W. Lewis	1365	117	.00 1,112	
28251 apr. 21 1976	"	"	"	"	Judith L. Stapp	1365	115	.00 5,400	
28451 may 5 1976	"	"	"	"	Robert E. Mathis, et al	1365	115	.00 1,112	
28575 may 6 1976	"	"	"	"	Long Buff, et al	1365	761	.00 1,112	
28576 may 6 1976	"	"	"	"	Ray E. Bradley, et al	1365	762	.00 1,112	

INDIRECT or MORTGAGEE Index to Real Estate Mortgages — Greenville County, S. C.

REG. U. S. PAT. OFFICE *Chas McCotts* County Indexes Since 1888 An Identifying Trade Mark

 Open at Proper Tab according to First Letter or Letters of Name and refer to Buff Sub-Index sheet for page reference.

COTT FAMILY NAME INDEX No. 75 © 1949
MADE BY THE COTT INDEX COMPANY, COLUMBUS, OHIO
SOLD BY WALKER, EVANS & COGSWELL CO., CHARLESTON, S.C.

(5)

FILE NUMBER DATE OF RECORD	MORTGAGEES FAMILY NAMES	GIVEN NAMES ABCDEFGHIJ	GIVEN NAMES JKLMNOPQ	GIVEN NAMES RSTUVWXYZ	MORTGAGORS	BOOK	PAGE	Amount	BRIEF DESCRIPTION, LOCATION, ETC. (Not Warranted)
28730 May 7, 1976	C I T	Financial	Services, Inc.		Walter J. Rice, et al	1367	19	2,220	Lot 14, 1/2 mile S. of...
28730 May 7, 1976	"	"	"	"	Jimmy D. Duffle, et al	1367	21	4,740	Lot 44, Bear Dr. (Bear Grass Dr.)
28855 May 11, 1976	"	"	"	"	Robert E. Pearson, et al	1367	153	12,170	Part lot 11, 1/2 mile S. University (Berea Dr.)
29198 May 12, 1976	"	"	"	"	James L. Hall, et al	1367	411	4,440	Lot 12, Bear Hgts. Dr.
29325 May 13, 1976	"	"	"	"	James C. Baker, et al	1367	447	8,460	Lot 5, Harting St. Lincoln St.
29809 May 19, 1976	"	"	"	"	Ruby C. Brunning, et al	1367	927	7,440	Lot 31, Princeton Ave. "College Hgts."
30353 May 24, 1976	"	"	"	"	John Warren Schenk, Jr.	1368	355	8,220	Lot, J.C. Hwy. 23-106
30645 May 26, 1976	"	"	"	"	May H. Smith, et al	1368	569	5,100	abneyville Brandon Plant Sec-1 Lot 143, Sturtevant St. build.
31739 June 7, 1976	"	"	"	"	Gregory D. Ballou, et al	1369	551	3,960	Lot m ^e Claim Ave.
32014 June 9, 1976	"	"	"	"	Demetrius J. Liator, et al	1369	770	6,960	Powderhorn Sec T. Dille Lot 35 Cambrech Lane
33132 June 18, 1976	"	"	"	"	Joseph M. Eddy, et al	1370	765	7,260	Lot 41 Herbert St. Elizabeth Hgts.
33499 June 23, 1976	"	"	"	"	Franklin C. Dodson, et al	1371	45	5,040	Lot 79 Augusta Rd. Lancher Rd. Chick Hgts. Dr.
33566 June 23, 1976	"	"	"	"	Louvenia S. Mills, et al	1371	63	5,340	1/2 ac. new rd. near St. Marks View, 1/2 mile S.
33701 June 24, 1976	"	"	"	"	Alvin B. Griffin, et al	1371	145	5,220	Lot 15 Jasmine Dr., Grand New Sumner Hgts.
33749 June 25, 1976	"	"	"	"	Joseph E. May, et al	1371	281	5,160	Lot 31 Blackstone Dr.
33749 June 25, 1976	"	"	"	"	Martha Lee Lemons	1371	283	6,138	Lot - 8.42 ac. Liney Ridge

INDIRECT or MORTGAGEE Index to Real Estate Mortgages — Greenville County, S. C.

REG. U. S. PAT. OFFICE *Chas McCott* County Indexes Since 1888 An Identifying Trade Mark

 Open at Proper Tab according to First Letter or Letters of Name and refer to Buff Sub-Index sheet for page reference.

COTT FAMILY NAME INDEX No. 75 © 1949
MADE BY THE COTT INDEX COMPANY, COLUMBUS, OHIO
SOLD BY WALKER, EVANS & COGSWELL CO., CHARLESTON, S.C.

FILE NUMBER DATE OF RECORD	MORTGAGEES FAMILY NAMES	GIVEN NAMES ABCDEFGHIJ	GIVEN NAMES JKLMNO	GIVEN NAMES PQRSTUVWXYZ	MORTGAGORS	BOOK	PAGE	Amount	BRIEF DESCRIPTION, LOCATION, ETC. (Not Warranted)
33903 Jun. 28, 1976	C I T	Financial Services, Inc.			<i>Sta Janie Bell Fields</i> Janie Bell Fields	1371	401	.00 3,780	<i>Black, etc</i> Lot 3 = 1 acre Prop. Joe N.
34284 Jun. 30, 1976	"	"	"	"	<i>Andy E. Robinson</i> Andy E. Robinson	1371	639	.00 4,608	<i>"Carolina Note" Sec. 2</i> Lot 17 Theodore Circle
01 Jul. 1, 1976	"	"	"	"	<i>William W. Meredith</i> William W. Meredith	1371	924	.00 5,525	<i>Anderson</i> Pt. lot #1 Calhoun Rd.
987 July 12, 1976	"	"	"	"	<i>Janie M. Burt</i> Janie M. Burt	1372	517	.00 3,720	<i>W. E. Burt</i> Lot 17, Woodland Dr. Woodland
1112 July 13, 1976	"	"	"	"	<i>Harold Dewayne Cooke</i> Harold Dewayne Cooke	1372	593	.00 5,763	<i>W. E. Cooke</i> Lots 7 & 8 Chick Springs Rd. E
1700 Jul. 19, 1976	"	"	"	"	<i>Charles C. Boatwright</i> Charles C. Boatwright	1373	113	.00 7,380	<i>Boatwright</i> Lot 58 Longmeadow Rd.
2156 Jul. 22, 1976	"	"	"	"	<i>Johannie M. Dickert</i> Johannie M. Dickert	1373	421	.00 6,241	<i>South, Belchamond Mills</i> Lot 22 Belchamond Dr.
2156 Jul. 22, 1976	"	"	"	"	<i>Carrie M. Reid</i> Carrie M. Reid	1373	427	.00 10,500	<i>Mary Ann - Mills, Sec. 2</i> Lot 109 S. E. C. Street
2545 Jul. 27, 1976	"	"	"	"	<i>Oma Taylor</i> Oma Taylor	1373	795	.00 6,151	<i>W. E. Taylor</i> Lot 84 Hillside Dr., Langston
2533 Jul. 27, 1976	"	"	"	"	<i>James D. Piedmont, Jr.</i> James D. Piedmont, Jr.	1373	791	.00 6,240	<i>W. E. Taylor</i> Lot 1 North St.
2671 Jul. 28, 1976	"	"	"	"	<i>Senon M. One</i> Senon M. One	1373	909	.00 11,712	<i>"City View"</i> Lot 130 & Pt. lot 127 McRae St.
3113 Aug. 2, 1976	"	"	"	"	<i>George Doug Anderson</i> George Doug Anderson	1374	277	.00 17,520	<i>W. E. Anderson</i> Lot = 0.96 ac. State St. # 130
3236 Aug. 3, 1976	"	"	"	"	<i>Willie Mack Jones</i> Willie Mack Jones	1374	381	.00 2,899	<i>W. E. Jones</i> Lot 75 Pine Hill Village
3399 Aug. 4, 1976	"	"	"	"	<i>Claudell Smith</i> Claudell Smith	1374	533	.00 7,330	<i>W. E. Smith</i> Lot 211 Sherman Forest
3399 Aug. 4, 1976	"	"	"	"	<i>James Perry</i> James Perry	1374	535	.00 4,260	<i>(Loop St.) Washington</i> Lot 11 Washington Loop
3770 Aug. 7, 1976	"	"	"	"	<i>Jackie L. Olson</i> Jackie L. Olson	1374	811	.00 8,700	<i>Piedmont mfg. Co. Village Piedmont</i> Lot 97 Spring St. Lane) Sec. 3

INDIRECT or MORTGAGEE Index to Real Estate Mortgages — Greenville County, S. C.

REC. #. S. County Indexes Since 1888
 PAT OFFICE *Chas McCath* An Identifying Trade Mark

Open at Proper Tab according to First Letter or Letters of
 Name and refer to Buff Sub-Index sheet for page reference.

COTT FAMILY NAME INDEX No. 75 © 1949
 MADE BY THE COTT INDEX COMPANY, COLUMBUS, OHIO
 SOLD BY WALKER, EVANS & COGSWELL CO., CHARLESTON, S.C.

(K)

FILE NUMBER DATE OF RECORD	MORTGAGEES FAMILY NAMES	GIVEN NAMES ABCDEFGHIJ	GIVEN NAMES JKLMNOPQ	GIVEN NAMES RSTUVWXYZ	MORTGAGORS	BOOK	PAGE	Amount	BRIEF DESCRIPTION, LOCATION, ETC. (Not Warranted)
4002 aug. 11, 1976	C I T	Financial	Services, Inc.		Frank Gray, et al	1375	55	.00 7,080	Dresser ave., Haysdale Hgts. Lot 11 cor. Freestone St. +
4195 aug. 12, 1976	"	"	"	"	Charles J. Mauer, et al	1375	278	.00 7,380	Lot 3 alca St. "Kennedy Park"
4195 aug. 12, 1976	"	"	"	"	Mary Ruth Jones	1375	282	.00 6,300	Lot 134 Blossom Dr.
4742 aug. 18, 1976	"	"	"	"	John Franklin Knight	1375	685	.00 5,580	Lot Hellams St. St. Ann York Rd. Thone Sp.
4742 aug. 18, 1976	"	"	"	"	Albert Young, et al	1375	697	.00 14,400	Lot access Rd. near Ruddy for mtg. on R.E.M. Bk. 1277 pg. 507
4664 Aug 18, 1976	"	"	"	"	Richard C. Taylor, et al	1375	687	.00	Release lin by Judgment Case # 76-2971
4837 Aug 19, 1976	"	"	"	"	James J. Thackston, et al	1375	764	.00 14,580	Jayview Sp. Lot, Bullen Pt. Ft. Ann
4999 aug 20, 1976	"	"	"	"	William E. Wannamaker	1375	883	.00 5,400	Fields Lot 55 Robin Rd., Fowler
5158 Aug 23, 1976	"	"	"	"	Richard C. Taylor, et al	1376	49	.00	Duplicate Release Release Lin by Judgment Case # 76-2971 - for mtg. on R.E.M. Bk. 1277 pg. 507
5361 Aug 25, 1976	"	"	"	"	William E. Wannamaker	1376	177	.00	Duplicate Release Subordination Agreement. for mtg. on R.E.M. Bk. 1375 pg. 883 & Bk. 1376 pg. 1
5407 aug 25, 1976	"	"	"	"	William Wilson, et al	1376	229	.00 4,980	Beva Forest, Sec. 2 Lot 119 Beva Forest Circle
5455 aug. 26, 1976	"	"	"	"	Ralph J. Morris, et al	1376	335	.00 4,800	"Eastdale" Austin Sp. Lot 135 Drury Lane
5454 aug 26, 1976	"	"	"	"	Ludolph Fricks, et al	1376	337	.00 6,060	Thone Sp. Lot = 1/3 acre Maymow Rd.
5453 aug. 26, 1976	"	"	"	"	Charles J. Hodge, et al	1376	339	.00 3,060	Lot, O'Neal Sp.

INDIRECT or MORTGAGEE Index to Real Estate Mortgages — Greenville County, S. C.

REG. U. S. PAT. OFFICE *Chas. McCortz* County Indexes Since 1888
An Identifying Trade Mark


Open at Proper Tab according to First Letter or Letters of Name and refer to Buff Sub-Index sheet for page reference.

COTT FAMILY NAME INDEX No. 75 © 1949
MADE BY THE COTT INDEX COMPANY, COLUMBUS, OHIO
SOLD BY WALKER, EVANS & COGSWELL CO., CHARLESTON, S. C.

FILE NUMBER DATE OF RECORD	MORTGAGEES FAMILY NAMES	GIVEN NAMES ABCDEFGHIJ	GIVEN NAMES JKLMNOPQ	GIVEN NAMES RSTUVWXYZ	MORTGAGORS	BOOK	PAGE	Amount	BRIEF DESCRIPTION, LOCATION, ETC. (Not Warranted)
5696 aug 27, 1976	C I T	Financial	Services, Inc.		<i>etal</i> Harold W. Sullivan	1376	477	.00 4,500	Lot 133 Paramount Park
5696 aug 27, 1976	"	"	"	"	<i>etal</i> William Robert Jones	1376	479	.00 4,080	Lot 155 Paramount Park
5686 aug 27, 1976	"	"	"	"	John R. Mahoney	1376	483	.00 6,060	Glennway Dr. Monfield Pk. Sec. 1 Lot 128 Co. Chatham Dr. +
6528 Sept. 7, 1976	"	"	"	"	Billy J. Kelly <i>etal</i> Dop Lillie Carter	1377	153	.00 3,960	"Oak crest" Lot 11 Welcome way. Sec. 1
6776 Sept. 9, 1976	"	"	"	"	Lillie Carter Brown	1377	378	.00 4,380	Nicholson way. No. 2 Int. Lot 24 Pine St.
6776 Sept. 9, 1976	"	"	"	"	Vivian W. Jenkins	1377	381	.00 5,880	Paramount Park Lot 96 Maple Dr.
6776 Sept. 9, 1976	"	"	"	"	Laurenia Miller	1377	384	.00 5,000	Eastover H. Lot 77 Mace St.
7016 Sept. 13, 1976	"	"	"	"	Larry Pene. <i>etal</i>	1377	649	.00 10,275	6.57 Ac. Bates Tp.
7016 Sept. 13, 1976	"	"	"	"	Robert M. Ingram. <i>etal</i>	1377	651	.00 18,840	Lot Belfer Dr. Int. Jay. Butler Tp.
7321 Sept. 13, 1976	"	"	"	"	Thomas C. Parker. <i>etal</i>	1377	653	.00 13,400	Lot 4 County Rd. Richwood Chestnut Mills #1
7416 Sept. 15, 1976	"	"	"	"	Aurelia Kay Parnell	1377	829	.00 4,380	Lot 192, Tolbaster St. Mtn. Hardens
7415 Sept. 16, 1976	"	"	"	"	Frank D. Stiles. <i>etal</i>	1377	884	.00 4,020	Lot 11 Coleman Ct. "Paris"
7465 Sept. 16, 1976	"	"	"	"	Fred Douglas Sexton. <i>etal</i>	1377	905	.00 16,920	Lot 14 Woodland Dr. Bendole way.
7911 Sept. 16, 1976	"	"	"	"	W. J. Dearly. <i>etal</i>	1377	918	.00 5,460	Lot 50 + pt lot 51, Kinay St. Shady Mills, Brandon Plant
7911 Sept. 21, 1976	"	"	"	"	Jessie C. Brown	1378	253	.00 7,440	Lot 387 Sec. 2 "Le Herin St." "Chestnut Mills"
7911 Sept. 21, 1976	"	"	"	"	Barney Lee Stewart <i>etal</i>	1378	255	.00 5,600	Lot 68 Farmington Rd.

INDIRECT or MORTGAGEE Index to Real Estate Mortgages — Greenville County, S. C.

REG. U. S. PAT. OFFICE *Chas. McCott* County Indexes Since 1888 An Identifying Trade Mark

 Open at Proper Tab according to First Letter or Letters of Name and refer to Buff Sub-Index sheet for page reference.


COTT FAMILY NAME INDEX No. 75 © 1949
MADE BY THE COTT INDEX COMPANY, COLUMBUS, OHIO
SOLD BY WALKER, EVANS & COGSWELL CO., CHARLESTON, S.C.

(7)

FILE NUMBER DATE OF RECORD	MORTGAGEES FAMILY NAMES	GIVEN NAMES ABCDEFGHIJ	GIVEN NAMES JKLMNO	GIVEN NAMES PQRSTUVWXYZ	MORTGAGORS	BOOK	PAGE	Amount	BRIEF DESCRIPTION, LOCATION, ETC. (Not Warranted)
7911 Sept. 21, 1976	C I T	Financial	Services, Inc.		<i>etal</i> Thomas L. Foster	1378	257	.00 6,120	"Mayfair Estate." Lot 23 Piedmont Dr., Blk. A
7992 Sept. 22, 1976	"	"	"	"	Thomas M. Cox, <i>etal</i>	1378	393	.00 6,720	Lot 92 near D'ville
8160 Sept. 23, 1976	"	"	"	Corp.	Floyd Paul Flynn <i>et al</i>	1378	515		3423 for mtg. on Rem. Pt. 1313 pp. 677 Release lien by Judgment Rec. 76-
8177 Sept. 23, 1976	"	"	"	"	Billy Inley, <i>etal</i>	1378	489	.00 4,140	Pt. lot 92 Glendale Hgts.
8177 Sept. 23, 1976	"	"	"	"	Donald C. Stroud, Jr. <i>etal</i>	1378	491	.00 8,880	Ad. Bertrand Terrace, Sec. A Lot 44 1/2 Pt. lot 43 Bramlett
8177 Sept. 23, 1976	"	"	"	"	Oscar Rosemond <i>etal</i>	1378	494	.00 4,140	Panama ave. "Pleasant Valley" Lot 279 Cor. France ave. +
8233 Sept. 24, 1976	"	"	"	Inc.	Sarah L. Brookshire <i>etal</i>	1378	544	.00 4,140	Lot Perry ave.
8233 Sept. 24, 1976	"	"	"	"	Frank Gray, <i>etal</i>	1378	546	.00 6,240	Dresden ave. "Glendale Hgts." Lot 11 Cor. Freestone St. +
8406 Sept. 27, 1976	"	"	"	"	Henry W. Townsend, <i>et al</i>	1378	731	.00 6,264	Avy E. Highland Est. Sec. 17 Lot 18 Heritage Ave. (W. View
8488 Sept. 27, 1976	"	"	"	"	Eddie Byrd, Jr. <i>et al</i>	1378	813	.00 8,160	Dr.) "Parview" Lot 5 Alaska Ave. (Morningside)
8610 Sept. 28, 1976	"	"	"	"	Michael C. Howley, <i>etal</i>	1378	912	.00 23,880	Wellington Green, Sec. 1 Lot 21 Melbourne Lane
8538 Sept. 28, 1976	"	"	"	"	Lawrence Ray Fitchie, <i>etal</i>	1378	929	.00 4,200	Lot, Case St. Ft. Inn
8669 Sept. 29, 1976	"	"	"	Inc.	Wayman A. Smith, <i>etal</i>	1379	59	.00 8,880	Forestdale Hgts. Lot 70 Edwards Road
8796 Sept. 30, 1976	"	"	"	"	Oscar W. Murray, <i>etal</i>	1379	131	.00 2,448	.36 acs. Chick Spop. Rd.
9177 Oct. 4, 1976	"	"	"	"	Alvin Green, <i>etal</i>	1379	545	.00 4,800	Murace, South H. Lot 18 Belle Ct., Oakland
9311 Oct. 5, 1976	"	"	"	"	W. N. Leaper, Jr., <i>etal</i>	1379	674	.00 2,760	(Fairmont Ch.) Pt. lots 32 + 33 Fairlane Circle

INDIRECT or MORTGAGEE Index to Real Estate Mortgages — Greenville County, S. C.

REG. U. S. PAT. OFFICE *Chas McCott* County Indexes Since 1888
An Identifying Trade Mark


 Open at Proper Tab according to First Letter or Letters of Name and refer to Buff Sub-Index sheet for page reference.

COTT FAMILY NAME INDEX No. 75 © 1949
MADE BY THE COTT INDEX COMPANY, COLUMBUS, OHIO
SOLD BY WALKER, EVANS & COGSWELL CO., CHARLESTON, S.C.

FILE NUMBER DATE OF RECORD	MORTGAGEES FAMILY NAMES	GIVEN NAMES ABCDEFGHIJ	GIVEN NAMES JKLMNO	GIVEN NAMES PQRSTUVWXYZ	MORTGAGORS	BOOK	PAGE	Amount	BRIEF DESCRIPTION, LOCATION, ETC. (Not Warranted)
9311 Oct. 5, 1976	C I T	Financial	Services, Inc.		<i>et al</i> Willie Washington	1379	676	.00 8,520	Blk. Chick. Spg. Dr. E. 1st. + 1 St. Lot, Co. Butler, Blk. + 1/2 Acre
9974 Oct. 11, 1976	"	"	"	"	<i>et al</i> Belmont N. Landrell	1380	195	.00 5,520	Mills, Sec. A Lot 98 Shide St. Woodside
10143 Oct. 12, 1976	"	"	"	"	<i>et al</i> Raymond M. Fowler Jr.	1380	312	.00 7,920	Lot 91
10143 Oct. 12, 1976	"	"	"	"	<i>et al</i> Perry Hastings	1380	314	.00 12,432	Knowl Hill Lot 6 Plymouth Dr.
10273 Oct. 13, 1976	"	"	"	"	<i>et al</i> Mavis Lee Reener	1380	427	.00 7,500	"Bishop Hgts." Lot 67 Lake St.
10273 Oct. 13, 1976	"	"	"	"	<i>et al</i> Mavis Wood Parlett	1380	429	.00 7,560	Green, 3' 1/2" Dr. 5 Acs. Blk. C Camp Blk.
10493 Oct. 15, 1976	"	"	"	"	<i>et al</i> Thomas E. Maddox	1380	568	.00 8,496	Lot 15, Unit 1, 1 Pl. Lot 14, Unit 1, Co. Pine Crest Dr. + Lucile Ave. Pine Crest Terrace
10923 Oct. 19, 1976	"	"	"	"	<i>et al</i> Leroy Harrison	1380	839	.00 5,184	Notes. Lot 91 Knox St. Blundale
10762 Oct. 19, 1976	"	"	"	"	<i>et al</i> Leonard N. Reese, Jr.	1380	841	.00 6,720	Doanwood Terrace Lot 14 Sylvan Dr.
10931 Oct. 20, 1976	"	"	"	"	<i>et al</i> Vera Brown Bellman	1380	925	.00 5,640	Lot 2 Blk. H, 1/2 Mills Dr. Blk. Lane Builders
10941 Oct. 20, 1976	"	"	"	"	<i>et al</i> Fred Z. Newley	1380	975	.00 7,200	Lot 20 Edgemont Ave. East
10941 Oct. 20, 1976	"	"	"	"	<i>et al</i> Dennis J. White	1380	977	.00 7,200	Lot 19 Sutton Dr.
11184 Oct. 22, 1976	"	"	"	"	<i>et al</i> Nick Mitchell	1381	279	.00 7,440	Colman Dr. Lot 35 + 1/2 St. Lot 37 Colman Dr.
11184 Oct. 22, 1976	"	"	"	"	<i>et al</i> William J. McMill	1381	201	.00 13,104	Lot 8, Subd. Propt. E. S. Bulman
11184 Oct. 22, 1976	"	"	"	"	<i>et al</i> Mary Cochran	1381	275	.00 8,064	20. Lot, U.S. Hwy. 25 Dublin

INDIRECT or MORTGAGEE Index to Real Estate Mortgages — Greenville County, S. C.

REG. U. S. PAT. OFFICE *Chas McCorkle* County Indexes Since 1888 An Identifying Trade Mark

 Open at Proper Tab according to First Letter or Letters of Name and refer to Buff Sub-Index sheet for page reference.

COTT FAMILY NAME INDEX No. 75 © 1949
MADE BY THE COTT INDEX COMPANY, COLUMBUS, OHIO
SOLD BY WALKER, EVANS & COGSWELL CO., CHARLESTON, S.C.

(M)

FILE NUMBER DATE OF RECORD	MORTGAGEES FAMILY NAMES	GIVEN NAMES ABCDEFGH	GIVEN NAMES IJKLMNO	GIVEN NAMES PQRSTUVWXYZ	MORTGAGORS	BOOK	PAGE	Amount	BRIEF DESCRIPTION, LOCATION, ETC. (Not Warranted)
11369 Oct. 26, 1976	C I T	Financial	Services, Inc.		<i>etal</i> Mary Lou Sanders	1381	413	.00 20,160	woodside Village Lot 52, E. 7th St., Sec. C
11369 Oct. 26, 1976	"	"	"	"	<i>etal</i> Kenneth Marvin Furry	1381	415	.00 16,128	Lot 4 Edwards Road Chick Spg. Sp.
11603 Oct. 27, 1976	"	"	"	"	<i>etal</i> Frank Shiley, Jr.	1381	505	.00 11,424	St. lot 6 Maple Cuff Dr.,
12113 Nov. 2, 1976	"	"	"	"	<i>etal</i> Billy W. Brewer	1382	75	.00 5,280	Lot 110 Riverdale
12113 Nov. 2, 1976	"	"	"	"	<i>etal</i> Chester Stone	1382	77	.00 2,160	Lot 87 (#3 mill St. Ext.) along mill fence plant, travellers Rest
"	"	"	"	"	" " "	1382	77	.00	Laris mtn. Sp.
12243 Nov. 3, 1976	"	"	"	"	<i>etal</i> Nance Richard Ballew	1382	133	.00 5,520	Lot = 0.6 ac. Pine View Dr.
12351 Nov. 4, 1976	"	"	"	"	<i>etal</i> Wayne Elice Bayler	1382	272	.00 6,336	Maple St. Golden Strip Lot 7 cor. week circle +
12661 Nov. 8, 1976	"	"	"	"	<i>etal</i> William Mattison	1382	455	.00 7,200	Lot, Woodville - Pelzer Rd. Hpts.
12995 Nov. 10, 1976	"	"	"	"	<i>etal</i> Harold L. Stephens	1382	647	.00 4,800	Lot 5 Linda ave., Gaunt Village, Snille Sp.
12954 Nov. 10, 1976	"	"	"	"	<i>etal</i> Raymond M. Broughs	1382	649	.00 3,840	Lot 8th ave. Judson mills Oak crest
12954 Nov. 10, 1976	"	"	"	"	<i>etal</i> Honey Ray Halcombe	1382	651	.00 4,752	Lot 9 welcome ave., sec. 1 Laris mtn. Sp.
12954 Nov. 10, 1976	"	"	"	"	<i>etal</i> Willie N. Reese, Jr.	1382	653	.00 1,656	St. tract 15, woodland Dr. "Highway acres"
13156 Nov. 12, 1976	"	"	"	"	<i>etal</i> Jack C. Wood, Jr.	1382	855	.00 5,760	St. lot 20 Courtland Dr., Snille, Austin Sp.
13157 Nov. 12, 1976	"	"	"	"	<i>etal</i> Milton Cantrell	1382	857	.00 23,760	St. lot 7 Lilly St. near Snille
13745 Nov. 18, 1976	"	"	"	"	<i>etal</i> R. E. Nippe	1383	291	.00 2,376	9 acres, near Snille

INDIRECT or MORTGAGEE Index to Real Estate Mortgages — Greenville County, S. C.

() REG. U. S. PAT. OFFICE *Chas. McCott* County Indexes Since 1888 An Identifying Trade Mark

 Open at Proper Tab according to First Letter or Letters of Name and refer to Buff Sub-Index sheet for page reference.

COTT FAMILY NAME INDEX No. 75 © 1949
MADE BY THE COTT INDEX COMPANY, COLUMBUS, OHIO
SOLD BY WALKER, EVANS & COGSWELL CO., CHARLESTON, S.C.

FILE NUMBER DATE OF RECORD	MORTGAGEES FAMILY NAMES	GIVEN NAMES ABCDEFGHIJ	GIVEN NAMES JKLMNO	GIVEN NAMES PQRSTUVWXYZ	MORTGAGORS	BOOK	PAGE	Amount	BRIEF DESCRIPTION, LOCATION, ETC. (Not Warranted)
13745 Nov. 18, 1976	C I T	Financial	Services,	Inc.	<i>etal</i> Robert J. Baynett	1383	293	.00 13,320	Lot 40 "Eastdale" austin Park add.
13745 Nov. 18, 1976	"	"	"	"	Queen D. Johnson	1383	295	.00 2,448	Lot 22 Canter St. "Camer
13745 Nov. 18, 1976	"	"	"	"	Billy Young, <i>etal</i>	1383	297	.00 5,184	Lot, Grove #.
13986 Nov. 22, 1976	"	"	"	"	Alvin Edwin Kelley, <i>etal</i>	1383	537	.00 6,240	Lot 67 McMahin Dr.
13986 Nov. 22, 1976	"	"	"	"	Ronald E. Steele	1383	539	.00 10,656	Village Lot 17 sec. II Judson mill
14369 Nov. 24, 1976	"	"	"	"	Bobbie E. Dychett, <i>etal</i> (aka martin a. Robinson)	1383	845	.00 3,480	tract = 1 acre, U.S. Hwy. 25 1/2 mile E. 7th St.
14500 Nov. 26, 1976	"	"	"	"	Merlin Robinson, <i>etal</i>	1383	925	.00 13,500	Lot # # sec. 2 Greenfield 1/2 mi. W.
14469 Nov. 26, 1976	"	"	"	"	Walter A. Brown, <i>etal</i>	1383	937	.00 5,500	Lot 3 sec. 2, 3, 4, 5, 6, 7, 8, 9, 10, 11, 12, 13, 14, 15, 16, 17, 18, 19, 20, 21, 22, 23, 24, 25, 26, 27, 28, 29, 30, 31, 32, 33, 34, 35, 36, 37, 38, 39, 40, 41, 42, 43, 44, 45, 46, 47, 48, 49, 50, 51, 52, 53, 54, 55, 56, 57, 58, 59, 60, 61, 62, 63, 64, 65, 66, 67, 68, 69, 70, 71, 72, 73, 74, 75, 76, 77, 78, 79, 80, 81, 82, 83, 84, 85, 86, 87, 88, 89, 90, 91, 92, 93, 94, 95, 96, 97, 98, 99, 100
14469 Nov. 26, 1976	"	"	"	"	Daniel C. Evatt, <i>etal</i>	1383	939	.00 5,040	Lot = 1/2 acre Bates sp. Chick sp. #.
14468 Nov. 26, 1976	"	"	"	"	George Champion, <i>etal</i>	1383	941	.00 13,680	Lot = 3 1/4 acre, McConnell Rd.
14604 Nov. 29, 1976	"	"	"	"	James W. Bullington, <i>etal</i>	1384	17	.00 8,928	"Cherokee Forest" Lot 380 Elizabeth Dr.
14604 Nov. 29, 1976	"	"	"	"	Douglas E. Shackleton, <i>etal</i>	1384	33	.00 4,080	Lot 18 Runyon Dr. Pinebrook Esten also Pl. lots 16 thru 19 Blk. E
"	"	"	"	"	" " "	1384	33	.00	"Mayfair Ests."
14604 Nov. 29, 1976	"	"	"	"	Mamas K. Chiffin, <i>etal</i>	1384	36	.00 6,000	"Chimney Terrace" Lots 213 Kenmore Dr.
14853 Dec. 1, 1976	"	"	"	"	Flourence J. White	1384	291	.00 4,080	Naki's Bldg. 11th St. sp. Lot 23 Sturdevant St.
14997 Dec. 2, 1976	"	"	"	"	Robert E. Mathis, <i>etal</i>	1384	383	.00 2,880	Lot = 5.03 acres, Loss Lot

INDIRECT or MORTGAGEE Index to Real Estate Mortgages — Greenville County, S. C.

REG. U. S. PAT. OFFICE *Chas. McCalls* County Indexes Since 1888 An Identifying Trade Mark

Open at Proper Tab according to First Letter or Letters of Name and refer to Buff Sub-Index sheet for page reference.

COTT FAMILY NAME INDEX No. 75 © 1949
MADE BY THE COTT INDEX COMPANY, COLUMBUS, OHIO
SOLD BY WALKER, EVANS & COGSWELL CO., CHARLESTON, S.C.

(N)

FILE NUMBER DATE OF RECORD	MORTGAGEES FAMILY NAMES	GIVEN NAMES ABCDEFGHIJ	GIVEN NAMES JKLMNO	GIVEN NAMES PQRSTUVWXYZ	MORTGAGORS	BOOK	PAGE	Amount	BRIEF DESCRIPTION, LOCATION, ETC. (Not Warranted)
15635 Dec. 9, 1976	C I T	Financial	Services, Inc,		Ronald L. Hyatt, et al	1384	803	.00 3,420	Lot 3 Riley Rd.
15729 Dec. 10, 1976	"	"	"	"	Janie B. Smith, et al	1384	957	.00 6,000	lt. lot 8 fact st. (alley) ane. Richmond Hills
16013 Dec. 14, 1976	"	"	"	"	Ernest Makins	1385	162	.00 3,480	St. lots 24 & 23 mt. Zion
16143 Dec. 15, 1976	"	"	"	"	George O. Diodale, et al	1385	267	.00 7,800	1/2 ac. Chick Spring sp. Lot 25, Vaughn St. Pleasant
16427 Dec. 17, 1976	"	"	"	"	Michael J. Mahoney, et al	1385	522		Release Lien by Judgment Sale # 76-5732 - for mtg. see Rem. bk. 1300 pg. 619
16402 Dec. 17, 1976	"	"	"	"	Paul J. Hendrix, et al	1385	481	.00 19,008	None see Lot 122 Bramble Ct.
16441 Dec. 17, 1976	"	"	"	"	Jerry R. Pearson, et al aka. William Robert Swan	1385	483	.00 10,752	Dr. Westwood Sec. 1, auster. sp. Lot 65 Seminale Dr. + Dellwood
16441 Dec. 17, 1976	"	"	"	"	William R. Swan, et al	1385	485	.00 1,296	Lot, Stanley Valley Rd.
16616 Dec. 20, 1976	"	"	"	"	Harold A. Cobb, et al	1385	619	.00 20,160	Brackman Rd. Chick Spg. sp. Lots 42 + 43 W. Linscott St.
16749 Dec. 21, 1976	"	"	"	"	Joseph William Norman	1385	743	.00 9,000	Brook Glenn Gardens Lot 42 Kensington Rd.
16849 Dec. 22, 1976	"	"	"	"	Laticia A. Scott, et al	1385	902	.00 3,360	acc. Hwy. #20, Drive sp. Lot = 27/100 acc. also lot = .06
17886 Jan. 5, 1977	"	"	"	"	Earl L. Riden, et al	1386	763	.00 9,072	woodville Hgts. sec. A,ville sp. Lot 10 Cor. Spruce St. + Oak St.
18230 Jan. 7, 1977	"	"	"	"	Ona Nell Miller	1386	941	.00 5,880	Lot 91 Oak Crest, sec. 1 Chick Spg. sp.
18612 Jan. 12, 1977	"	"	"	"	Howard F. Slay, et al	1387	203	.00 5,904	Lots 16 & 17 Wilson ave., Victor monaghan mills
18612 Jan. 12, 1977	"	"	"	"	Leo Wright, et al	1387	205	.00 6,600	Lot 61 (#30 Donaldson St.) sec. 3

INDIRECT or MORTGAGEE Index to Real Estate Mortgages — Greenville County, S. C.

REG. U. S. PAT. OFFICE *Chester McCott* County Indexes Since 1888 An Identifying Trade Mark


Open at Proper Tab according to First Letter or Letters of Name and refer to Buff Sub-Index sheet for page reference.

COTT FAMILY NAME INDEX No. 75 © 1949
MADE BY THE COTT INDEX COMPANY, COLUMBUS, OHIO
SOLD BY WALKER, EVANS & COGSWELL CO., CHARLESTON, S.C.

FILE NUMBER DATE OF RECORD	MORTGAGEES FAMILY NAMES	GIVEN NAMES ABCDEFGHIJ	GIVEN NAMES KLMNO	GIVEN NAMES PQRSTUVWXYZ	MORTGAGORS	BOOK	PAGE	Amount	BRIEF DESCRIPTION, LOCATION, ETC. (Not Warranted)
18778 Jan. 13, 1977	C I T	Financial	Services,	Inc.	<i>etal</i> Thomas A. Bauchillon	1387	291	.00 7,560	Woodruff Road Lot 7 Angie Lane.
18778 Jan. 13, 1977	"	"	"	"	<i>etal</i> Willie C. Chapman	1387	293	.00 3,600	Lot 5 Die St. (W. D. Miller Augusta Road Ranches
18975 Jan. 17, 1977	"	"	"	"	<i>etal</i> Bennie Johnson	1387	491	.00 7,500	Lot 19 Old Augusta Rd. Edwards Forest, sec. 2
18975 Jan. 17, 1977	"	"	"	"	<i>etal</i> Stephen C. Forester	1387	494	.00 8,100	Lot 6 Bridgewood ave.
19183 Jan. 19, 1977	"	"	"	"	<i>etal</i> Sherman M. Rochester	1387	629	.00 10,752	Lot = 85/100 acres Hillsborough, sec. 1
19324 Jan. 20, 1977	"	"	"	"	<i>etal</i> George N. Smith, Jr.	1387	682	.00 8,928	Lot 53 Madcrest Dr.
19600 Jan. 25, 1977	"	"	"	"	<i>etal</i> Curtis Thompson	1387	877	.00 4,320	0.54 acs. South of
20784 Feb. 7, 1977	"	"	"	"	<i>etal</i> Donald M. Cleveland	1388	709	.00 13,114	Lot 30 Lake Harbor Lake Sarge Highlands
20974 Feb. 9, 1977	"	"	"	"	<i>etal</i> Clifford E. Mahaffey	1388	888	.00 11,088	Lot 29 Sunshine ave. H. Highland St.
21198 Feb. 11, 1977	"	"	"	"	<i>etal</i> George L. Paris	1389	65	.00 9,576	H. West #1 Jew's Bridge Spring Rd.
21241 Feb. 11, 1977	"	"	"	"	<i>etal</i> Elizabeth Jones	1389	81	.00 8,100	Lot = 2.83 acs. Standing D. Miller St.
21409 Feb. 14, 1977	"	"	"	"	<i>etal</i> Janice E. League	1389	193	.00 3,960	Lot 117 City View Annex Woodland Way, Chick. Spg. St.
21524 Feb. 15, 1977	"	"	"	"	<i>etal</i> Milner C. Mosely	1389	307	.00 21,600	Lot 17 Ridgewood Dr. H. Fairview St.
21524 Feb. 15, 1977	"	"	"	"	<i>etal</i> Bluford L. Hulley	1389	313	.00 10,512	Lot = 3 acs. Fairview Church Highland St.
22153 Feb. 22, 1977	"	"	"	"	<i>etal</i> Leid D. Lewis	1389	889	.00 20,160	Pl. Tract 3 = 10 acs. County Rd. Butler St.
22153 Feb. 22, 1977	"	"	"	"	<i>etal</i> Thomas C. Parker	1389	892	.00 24,000	Lot 4 County Rd.

INDIRECT or MORTGAGEE Index to Real Estate Mortgages — Greenville County, S. C.

REG. U. S. PAT. OFFICE *Chas McCott* County Indexes Since 1888 An Identifying Trade Mark

 Open at Proper Tab according to First Letter or Letters of Name and refer to Buff Sub-Index sheet for page reference.

COTT FAMILY NAME INDEX No. 75 © 1949
MADE BY THE COTT INDEX COMPANY, COLUMBUS, OHIO
SOLD BY WALKER, EVANS & COGSWELL CO., CHARLESTON, S.C.


(0)

FILE NUMBER DATE OF RECORD	MORTGAGEES FAMILY NAMES	GIVEN NAMES ABCDEFGHIJ	GIVEN NAMES JKLMNO	GIVEN NAMES PQRSTUVWXYZ	MORTGAGORS	BOOK	PAGE	Amount	BRIEF DESCRIPTION, LOCATION, ETC. (Not Warranted)
23207 Mar. 3, 1977	C I T	Financial	Services, Inc.		<i>etal</i> James C. Standard	1390	825	.00 7,560	ane.) Lot 5 McLean ave. (McClain
23207 Mar. 3, 1977	"	"	"	"	Henry M. Robbins, <i>etal</i>	1390	837	.00 9,000	"Monauieu" Lot 20 Childless circle
23422 Mar. 7, 1977	"	"	"	"	Lewis Barbary, <i>etal</i>	1391	97	.00 12,432	Place" Lot 10 "View Point
23677 Mar. 9, 1977	"	"	"	"	<i>etal</i> James C. Standard	1391	229	.00 9,240	(McClain, ave.) Lot 5 McLean ave.
23677 Mar. 9, 1977	"	"	"	"	Marie Rosemond, <i>etal</i>	1391	231	.00 2,688	ane.) Bl. H Lot 7 Watts ave. (Lucille
24648 Mar. 19, 1977	"	"	"	"	Dorothy M. Loftis, <i>etal</i>	1391	997	.00 3,240	Chestnut Hills Lot 112 Westwood Dr.
24648 Mar. 19, 1977	"	"	"	"	James B. Arvin, Jr., <i>etal</i>	1392	1	.00 6,900	Green Rd.) Sherwood Forest Lot 220 Scarlett St. (Forest
25073 Mar. 23, 1977	"	"	"	"	Frank W. Loftis, <i>etal</i>	1392	245	.00 6,120	Hght. Sec. 1 Lot 50 Head Dr., Belmont
25031 Mar. 23, 1977	"	"	"	"	Richard M. Hall, <i>etal</i>	1392	315	.00 7,200	Spencer Est. Lot 225 Buckingham Rd.
25031 Mar. 23, 1977	"	"	"	"	Eustice Wood Costner, <i>etal</i>	1392	318	.00 7,200	Kingsgate, Sec. II Lot 137 Dundan circle
25216 Mar. 24, 1977	"	"	"	"	Betty D. McWhite	1392	434	.00 8,496	ld. D'willy St. Lot 20 1st lot 22 Farris
25171 Mar. 24, 1977	"	"	"	"	Harold L. Atkins, <i>etal</i>	1392	436	.00 6,060	White Cape Lot 50 Swanee ave.
25582 Mar. 28, 1977	"	"	"	"	William W. Barr, <i>etal</i>	1392	733	.00 8,928	Lot 105 Chestnut Hills Chick Spgs.
25582 Mar. 28, 1977	"	"	"	"	Lannie U. Moran, <i>etal</i>	1392	735	.00 6,720	Lot 72 Dorby Ct. Sec. III Westwood, Sec. III, Dulle, n
25828 Mar. 30, 1977	"	"	"	"	Anton Karam, <i>etal</i>	1393	7	.00 6,600	Lot 190 Cheyenne Dr. Oak Crest, Sec. 2
25949 Mar. 31, 1977	"	"	"	"	Lance C. Luthall, <i>etal</i>	1393	102	.00 16,129	Lot 115 Mc Lendon Dr.,

INDIRECT or MORTGAGEE Index to Real Estate Mortgages — Greenville County, S. C.

()

REG. U. S. PAT. OFFICE *Chas McCott* County Indexes Since 1888 An Identifying Trade Mark


 Open at Proper Tab according to First Letter or Letters of Name and refer to Buff Sub-Index sheet for page reference.

COTT FAMILY NAME INDEX No. 75 © 1949
MADE BY THE COTT INDEX COMPANY, COLUMBUS, OHIO
SOLD BY WALKER, EVANS & COGSWELL CO., CHARLESTON, S.C.

FILE NUMBER DATE OF RECORD	MORTGAGEES FAMILY NAMES	GIVEN NAMES ABCDEFGHIJ	GIVEN NAMES JKLMNO	GIVEN NAMES PQRSTUVWXYZ	MORTGAGORS	BOOK	PAGE	Amount	BRIEF DESCRIPTION, LOCATION, ETC. (Not Warranted)
25981 Mar. 31, 1977	C I T	Financial	Services, Inc.		<i>etal</i> Luford Mansell	1393	170	.00 13,440	Bridge Rd. Oxford Est. Unit 39. Lot 5 1st. lot 4 Stanton
25981 Mar. 31, 1977	"	"	"	"	<i>etal</i> Lannie V. Mason	1393	172	.00 5,880	" Lot 52 Darby Ct., Chick
26081 Apr. 1, 1977	"	"	"	"	Madge Sambell, <i>etal</i>	1393	593	.00 5,580	Lot 39 Prop. Lanca, Inc. Crest, sec. 1
26457 Apr. 5, 1977	"	"	"	"	Billy Joe Kelly, <i>etal</i>	1393	897	.00 6,984	Lot 11 Welcome ave., Park
26804 Apr. 7, 1977	"	"	"	"	allen J. messer, <i>etal</i>	1394	82	.00 10,080	Grand View Lot 37 Crestmore Dr.
27357 Apr. 13, 1977	"	"	"	"	Wayne L. Wood, Jr., <i>etal</i>	1394	528	.00 7,200	mill Rd. "Edwin Forest" <i>etal</i> Lot 6.2 Cor. Holly Rd. + Mill
27620 Apr. 15, 1977	"	"	"	"	Ida D. Howard	1394	776	.00 4,080	Dixie 2p Lots 44 + 45 Brunson St.
27709 Apr. 15, 1977	"	"	"	"	Clarence J. Lee	1394	800	.00 3,960	Mill Brandon Plant, Sec. I Lot 23, South St. Abney
28302 Apr. 21, 1977	"	"	"	"	Clarence Lee, Jr.	1395	249	.00 3,960	Mill Brandon Plant, Sec. 1 Lot 23 South St. Abney
28563 Apr. 25, 1977	"	"	"	"	Jay C. Barry	1395	549	.00 6,720	Shane Park, Blk E Lots 98 + 99 Brookway Dr.
29164 Apr. 28, 1977	"	"	"	"	Charles C. Finley, <i>etal</i>	1396	47	.00 12,344	Lot 31, New Forest, Sec. II Mountain Village
29263 Apr. 29, 1977	"	"	"	"	James A. Allison	1396	81	.00 19,000	Lot 23 Darrell Dr.
29710 May 3, 1977	"	"	"	"	Milton J. Maurer formerly Besie Harris Luter	1396	452	.00 7,728	Welcome ave. Lot, Cor. McClain +
30811 May 13, 1977	"	"	"	"	Bessie Harris Luter Austin	1397	473	.00 7,032	Lot 2 Burnst. Dixie 2p.
31127 May 16, 1977	"	"	"	"	Larry A. Hill, Jr.	1397	737	.00 3,240	Mill Hill Lot 45 Thomas St. Vieta Managran
31127 May 16, 1977	"	"	"	"	Nashell T. Payne	1397	739	.00 4,200	Mill Village Unit App. 2p. Lot 50 28 Robinson St. New

INDIRECT or MORTGAGEE Index to Real Estate Mortgages — Greenville County, S. C.

REG. U. S. PAT. OFFICE *Chas McCott* County Indexes Since 1888 An Identifying Trade Mark

 Open at Proper Tab according to First Letter or Letters of Name and refer to Buff Sub-Index sheet for page reference.

COTT FAMILY NAME INDEX No. 75 © 1949
MADE BY THE COTT INDEX COMPANY, COLUMBUS, OHIO
SOLD BY WALKER, EVANS & COGSWELL CO., CHARLESTON, S.C.

(P)

FILE NUMBER DATE OF RECORD	MORTGAGEES FAMILY NAMES	GIVEN NAMES ABCDEFGHIJ	GIVEN NAMES JKLMNO	GIVEN NAMES PQRSTUVWXYZ	MORTGAGORS	BOOK	PAGE	Amount	BRIEF DESCRIPTION, LOCATION, ETC. (Not Warranted)
31286 May 18, 1977	C I T	Financial	Services, Inc.		Donald D. McElhannon ^{etal}	1397	886	6,888 ⁰⁰	St. Grey Lot 39 Delano Ave. (Franklin Park Ave) Piedmont Park.
31289 May 18, 1977	"	"	"	"	Sammy S. Keller ^{etal}	1397	921	5,760 ⁰⁰	Lot 120 Parkhurst Ave.
31289 May 18, 1977	"	"	"	"	Phillip D. Parker ^{etal}	1397	923	4,320 ⁰⁰	St. Chick Spg. Sp. Lot 2, S.L. Hwy. #14 S. Main
31409 May 18, 1977	"	"	"	"	Annie Pinson Kirkwood ^{etal}	1398	36		Release pt. tract 5 = 6 Res. des. strip Butler 24 - for mtg. see S. E. m Book 1356 pg. 347 New Truman Hgts.
31657 May 20, 1977	"	"	"	"	Joseph E. Hay, ^{etal}	1398	299	8,568 ⁰⁰	
31657 May 20, 1977	"	"	"	"	Frank M. Stelanski ^{etal}	1398	301	3,248 ⁰⁰	Tract 2 = 2.3 acc. Sales 24
31780 May 20, 1977	"	"	"	"	Ray Chastani, ^{etal}	1398	315	3,960 ⁰⁰	Lot 38 Windsor St. Mills Village, sec. 6
31780 May 20, 1977	"	"	"	"	John D. Mahan, ^{etal}	1398	318	13,824 ⁰⁰	Lot 14 "D" St. Quilson DukeLand Park
31780 May 20, 1977	"	"	"	"	John Harold Faulkner ^{etal}	1398	321	19,416 ⁰⁰	St. Lot 67 McWain Dr. Lidwood mfg. Co. sec. 4
31782 May 20, 1977	"	"	"	"	Edward L. Anderson ^{etal}	1398	324	6,600 ⁰⁰	Lot 24 (6 Langston St.) Rd. Sheer, Chick Spg. Sp.
31813 May 23, 1977	"	"	"	"	Abby E. Dorn, ^{etal}	1398	454	2,940 ⁰⁰	Lot 2 Poplar Dr. (New Pelham Hollow Strip Dr. Austin Sp.)
32160 May 25, 1977	"	"	"	"	James C. Balin, ^{etal}	1398	815	5,760 ⁰⁰	Lot 1 Cr. Bethel Dr. & N. Windsor Park
32914 May 31, 1977	"	"	"	"	Herbert D. Ayers, ^{etal}	1399	494	6,192 ⁰⁰	Lot 77 Summit Dr. Village, Chick Spg. Sp.
33220 Jun. 2, 1977	"	"	"	"	John L. Duncan, ^{etal}	1399	821	6,000 ⁰⁰	Lot 4, Harding Dr., Quilson Chick Spg. Sp.
33708 Jun. 7, 1977	"	"	"	"	Larry J. Turner, ^{etal}	1400	247	3,240 ⁰⁰	Lot 6 Stephenson Rd.

INDIRECT or MORTGAGEE Index to Real Estate Mortgages — Greenville County, S. C.

REG. U. S. PAT. OFFICE *Chas McCott* County Indexes Since 1888 An Identifying Trade Mark

 Open at Proper Tab according to First Letter or Letters of Name and refer to Buff Sub-Index sheet for page reference.

COTT FAMILY NAME INDEX No. 75 © 1949
MADE BY THE COTT INDEX COMPANY, COLUMBUS, OHIO
SOLD BY WALKER, EVANS & COGSWELL CO., CHARLESTON, S.C.

FILE NUMBER DATE OF RECORD	MORTGAGEES FAMILY NAMES	GIVEN NAMES ABCDEFGHIJ	GIVEN NAMES KLMNO	GIVEN NAMES PQRSTUVWXYZ	MORTGAGORS	BOOK	PAGE	Amount	BRIEF DESCRIPTION, LOCATION, ETC. (Not Warranted)
33982 Jun. 9, 1977	C I T	Financial	Services	Inc.	<i>Star</i> Robert Dean Hudson	1400	472	.00 11,760	O'Neal St. Lot Milford Church Rd.
33981 Jun. 9, 1977	"	"	"	"	J. C. Bryant, <i>Star</i>	1400	482	.00 10,500	Gantt St. Lot 11 S. Saluda River
34342 Jun. 13, 1977	"	"	"	"	Steven L. Rainey, <i>Star</i>	1401	828	.00 8,700	2...-714 D.C. Rd. 23... Lot = 2.66 ac. Cor. D.C. Rd.
34836 Jun. 13, 1977	"	"	"	"	Raymond M. Brumby, <i>Star</i>	1400	822	.00 7,200	... Lot ...
34936 Jun. 16, 1977	"	"	"	"	Ronald E. Stiles, <i>Star</i>	1401	325	.00 13,632	Miller Village, Dufferin St. Lot 17 South Ave. Indian
35652 Jun. 16, 1977	"	"	"	"	William R. Griffin, <i>Star</i>	1401	328	.00 17,956	... Lot 17 ...
35652 Jun. 23, 1977	"	"	"	"	Jesse W. Halcombe	1402	93	.00 3,720	Lot 8 Webster St. Forest, Sec. 1
35652 Jun. 23, 1977	"	"	"	"	Willie C. Lillard (Now Sarah L. Brothman)	1402	95	.00 2,880	Lot 29 Bond St. Broadwood
680 Jun. 23, 1977	"	"	"	"	Arak J. Ayers, <i>Star</i>	1402	98	.00 6,480	Lot, Perry Ave. Tyrone
829 Jul. 7, 1977	"	"	"	"	Donald C. Stroud	1403	392	.00 10,200	St. lot 43 Belknap "Under hills"
1499 Jul. 8, 1977	"	"	"	"	Donald L. Murphy, <i>Star</i>	1403	510	.00 9,504	Lot 10 old Jarvis Bridge Rd. For city, see Rem Bk 1359, pg. 762
1564 July 14, 1977	"	"	"	"	Albert S. Beldie, <i>Star</i>	1404	15	.00	Release lien by Judgment Roll 77-2300
1563 Jul. 15, 1977	"	"	"	"	Donald K. Dunlap <i>Star</i>	1404	203	.00 32,000	Lot, New Rd. which opp. P. Sec. 2, Blk. C
1810 Jul. 15, 1977	"	"	"	"	William Clendenen, <i>Star</i>	1404	210	.00 6,120	Lot 21 S. Highland St. Water St.
1948 Jul. 18, 1977	"	"	"	"	Jerry D. Crocker, <i>Star</i>	1404	388	.00 5,000	Lot 72 Minerva Dr.
Jul. 14, 1977	"	"	"	"	Melvin D. ...	1404	524	.00 75,100	10.23 ...

INDIRECT or MORTGAGEE Index to Real Estate Mortgages — Greenville County, S. C.

REG. U. S. PAT. OFFICE *Chas. McCott* County Indexes Since 1888 An Identifying Trade Mark

 Open at Proper Tab according to First Letter or Letters of Name and refer to Buff Sub-Index sheet for page reference.

COTT FAMILY NAME INDEX No. 75 © 1949
MADE BY THE COTT INDEX COMPANY, COLUMBUS, OHIO
SOLD BY WALKER, EVANS & COGSWELL CO., CHARLESTON, S.C.

(9)

FILE NUMBER DATE OF RECORD	MORTGAGEES FAMILY NAMES	GIVEN NAMES ABCDEFGHIJ	GIVEN NAMES KLMNO	GIVEN NAMES PQRSTUWXYZ	MORTGAGORS	BOOK	PAGE	Amount	BRIEF DESCRIPTION, LOCATION, ETC. (Not Warranted)
2092 Jul. 20, 1977	C I T	Financial	Services, Inc.		<i>etal</i> William J. Bateson	1404	675	10,800	Belmont Hgts. Lot 26 Conley St., Cleveland Sp.
2246 Jul. 21, 1977	"	"	"	"	<i>etal</i> Wilton Alexander	1404	724	15,168	Lot 3 Spring Park Rd. + Ingle's Rd. (Cross Rd.)
2476 Jul. 22, 1977	"	"	"	"	<i>etal</i> John Grindstaff, Jr.	1404	894	4,704	Lot 65 + 66 Cor. Hillcrest Dr. Forest Sec. 1
2735 Jul. 26, 1977	"	"	"	"	<i>etal</i> Willis C. Leford	1405	157	4,608	Lot 29 Bond St., Brookwood
2736 Jul. 26, 1977	"	"	"	"	<i>etal</i> Charles W. Robinson	1405	166	6,900	Comm. Zone D. Lot = 83/110 aca. Loperville
2806 Jul. 26, 1977	"	"	"	"	<i>etal</i> Kathleen F. Burgess	1405	197	23,520	11.4 aca. Cor. U.S. Hwy. 276 (Green Hwy.) + Circle Rd., (Katherine St.) + Metta
"	"	"	"	"	<i>etal</i> Donnella J. Inabinett	1405	199	3,788	Butler St. Lots 5, 6, + 7 Woods Dr.
2806 Jul. 26, 1977	"	"	"	"	<i>etal</i> Mamie Jordan	1405	202	4,200	Walden St. West Conley Bridge Rd.
3039 Jul. 28, 1977	"	"	"	"	<i>etal</i> Jimmy D. Duffie	1405	387	6,900	Dr. "Biltmore" Lot 44 Bear Dr. (Bear Cross
3039 Jul. 28, 1977	"	"	"	"	<i>etal</i> John E. Woodall	1405	390	6,000	"Jarvis" Lot 8 Ashmore Bridge Rd.
3538 Aug. 2, 1977	"	"	"	"	<i>etal</i> Imman B. Fiddle	1405	941	8,496	"Shamwood acres" Sec. II Lot 106 Merrywood Dr.
3539 Aug. 2, 1977	"	"	"	"	<i>etal</i> William H. Rivers	1405	943	6,000	Lot 22 Darlington Ave. "Farmington acres"
3771 Aug. 3, 1977	"	"	"	"	<i>etal</i> Marshall D. Dr.	1405	998	6,300	Lot 92 Manassas Dr.
3812 Aug. 4, 1977	"	"	"	"	<i>etal</i> Alma Jean Story Bateson	1406	166	9,000	Cleveland Sp. West 1 Jones Exp. Rd.
4534 Aug. 10, 1977	"	"	"	"	<i>etal</i> Jackson Barmore	1406	699	7,200	Lot = .93 aca. Car Rd.

INDIRECT or MORTGAGEE Index to Real Estate Mortgages — Greenville County, S. C.

REG. U. S. PAT. OFFICE *Chester McCott* County Indexes Since 1888 An Identifying Trade Mark

Open at Proper Tab according to First Letter or Letters of Name and refer to Buff Sub-Index sheet for page reference.

COTT FAMILY NAME INDEX No. 75 © 1949
MADE BY THE COTT INDEX COMPANY, COLUMBUS, OHIO
SOLD BY WALKER, EVANS & COGSWELL CO., CHARLESTON, S. C.

FILE NUMBER DATE OF RECORD	MORTGAGEES FAMILY NAMES	GIVEN NAMES ABCDEFGHIJ	GIVEN NAMES JKLMNO	GIVEN NAMES PQRSTUWXYZ	MORTGAGORS	BOOK	PAGE	Amount	BRIEF DESCRIPTION, LOCATION, ETC. (Not Warranted)
4863 aug. 12, 1977 5668	C I T	Financial	Services, Inc.		Ernest W. Ward, et al et al	1407	742	5,472	"Mullin meadows" Lane mt. of Lot 19 Mullin Circle Dw. Butler St.
5223 Aug. 15, 1977 5424	"	"	"	"	Donnella J. Snabinett	1407	120	8,700	Lots 5, 6, & 7 Miller Rd. woods Jrnty. see Rem Book 1317 pg 54 Release him by Judgment Roll # 72-2124
5849 Aug. 16, 1977 5714	"	"	"	"	John H. Westbrook, et al	1407	284		
5849 Aug. 18, 1977 5714	"	"	"	"	Willie Nines, et al	1407	482	4,752	Lot 5 Alice St. Hulle St.
5714 Aug. 22, 1977 6028	"	"	"	"	Earl L. Pauls, et al et al	1407	685	5,040	Lot, Blasingame Rd. Bl. Home St.
6028 Aug. 22, 1977 6650	"	"	"	"	Billie Donald Burke	1407	699	2,736	Lot = Jane Neely Hwy Caroline Sts.
6650 Aug. 24, 1977 6799	"	"	"	"	Andy E. Lehman, et al et al	1407	863	1,333	Lot 17 Sheldon Ct., Sec. 2 Bl. Colman St.
6799 Aug. 29, 1977 6921	"	"	"	"	Alberta McCullough et al	1438	313	7,233	Tract = 3 near Cooley's Bridge 1/2 Bl. near Hwy E.
6921 Aug. 30, 1977 7062	"	"	"	"	William R. Alexander et al	1438	534	2,443	Lot 17 Whittier Way
7062 Aug. 31, 1977 7350	"	"	"	"	Doug W. Whiteside et al	1438	691	17,431	Lot 171 Lake Forest, Sec. III Rehmanville, Sec. 1
7350 Sep. 1, 1977 7437	"	"	"	"	Chas. W. Vaughan	1438	787	4,771	Lot 36 Rehmanville St. Hwy 101 near South St.
7437 Sep. 2, 1977 8328	"	"	"	"	Minnie Lee Fletcher	1438	712	2,651	Lot 2 & 3 Chatham St.
8328 Sep. 4, 1977 8501	"	"	"	"	Hoyt R. Smith	1437	178	6,633	Lot 33 Hulle St.
8501 Sep. 13, 1977 8511	"	"	"	"	Robert E. Nalley, Jr.	1409	776	20,880	Lot 2 Unwarranted Rd.
8511 Sep. 15, 1977	"	"	"	"	Billy Young, et al	1407	12	11,388	Lot, Home St. "Piedmont"
	"	"	"	"	William J. Griffin, et al	1407	14	2,400	Lots 1 & 2 near...

INDIRECT or MORTGAGEE Index to Real Estate Mortgages — Greenville County, S. C.

REG. U. S. PAT. OFFICE *Chas. McCall* County Indexes Since 1888 An Identifying Trade Mark

 Open at Proper Tab according to First Letter or Letters of Name and refer to Buff Sub-Index sheet for page reference.

COTT FAMILY NAME INDEX No. 75 © 1949
MADE BY THE COTT INDEX COMPANY, COLUMBUS, OHIO
SOLD BY WALKER, EVANS & COGSWELL CO., CHARLESTON, S. C.

(R)

FILE NUMBER DATE OF RECORD	MORTGAGEES FAMILY NAMES	GIVEN NAMES ABCDEFGH	GIVEN NAMES IJKLMNO	GIVEN NAMES PQRSTUVWXYZ	MORTGAGORS	BOOK	PAGE	Amount	BRIEF DESCRIPTION, LOCATION, ETC. (Not Warranted)
8931 Sep. 19, 1977	C I T	Financial	Services,	Inc.	<i>Raymond F. Amerlan</i> ^{stal}	1410	278	.00 6,600	"Broadleaf Forest" Lot 22 Broadleaf Ct.
8845 Sep. 19, 1977	"	"	"	"	<i>Anthony L. Duncan</i> ^{stal}	1410	283	.00 3,120	Milly Brandon Plant, sec. 2 Lot 384 Perrin St. alley
9361 Sep. 22, 1977	"	"	"	"	<i>James D. Tidmore Jr.</i> ^{stal}	1410	632	.00 8,568	Lot 1 Keith Dr.
10001 Sep. 28, 1977	"	"	"	"	<i>Omni Turler</i>	1411	376	.00 15,168	Burgess Hills, Chick Hwy. 29 Lot 84 Mullens Dr.
10231 Sep. 30, 1977	"	"	"	"	<i>Almond Martini</i> ^{stal}	1411	077	.00 9,000	Omeal Dr. Inlet, Ticer - Omeal Rd.
10690 Oct. 4, 1977	"	"	"	"	<i>Morris Dean Salmer</i> ^{stal}	1411	978	.00 6,600	Riverside Land Co. Lot 2 Colonial ave.
10690 Oct. 4, 1977	"	"	"	"	<i>Rayl Knight</i> ^{stal}	1411	981	.00 14,016	Lot Omeal Dr.
10690 Oct. 4, 1977	"	"	"	"	<i>Mellie E. Hill</i> ^{stal}	1411	984	.00 7,800	Enroll Annex Lot 25 Malloy St.
10949 Oct. 6, 1977	"	"	"	"	<i>Donald J. Holf</i> ^{stal}	1412	202	.00 19,440	"Kochvale" Lot 3 Kochvale Dr. sec. 1
11135 Oct. 7, 1977	"	"	"	"	<i>Robert Franklin Cole</i> ^{stal}	1412	347	.00 9,576	Lot 15 Forest Hills sec. 2
11230 Oct. 10, 1977	"	"	"	"	<i>Jack Valentine</i> ^{stal}	1412	497	.00 16,512	Lot 41 Richmond Hills
11368 Oct. 11, 1977	"	"	"	"	<i>Charles C. Boatwright</i> ^{stal}	1412	612	.00 12,480	Broad Glenn Gardens Lot 58 Longmeadow Rd.
11369 Oct. 11, 1977	"	"	"	"	<i>Perry W. Lee</i> ^{stal}	1412	615	.00 9,912	House Rd. Lot 6 & 7th. lot 5 White
11506 Oct. 12, 1977	"	"	"	"	<i>Grady Gumbrell</i> ^{stal}	1412	745	.00 11,592	Lot 39 Dunlap Dr.
11746 Oct. 13, 1977	"	"	"	"	<i>Robert J. Putman</i> ^{stal}	1412	826	.00 6,120	Line Home Note. Lot 25 Line Home Lane
11630 Oct. 13, 1977	"	"	"	"	<i>Roy Reynolds</i> ^{stal}	1412	847	.00 5,760	Lot 7 Koldwin Dr.

INDIRECT or MORTGAGEE Index to Real Estate Mortgages — Greenville County, S. C.

REG. U. S. PAT. OFFICE *Chas. McCott* County Indexes Since 1888
An Identifying Trade Mark

Open at Proper Tab according to First Letter or Letters of Name and refer to Buff Sub-Index sheet for page reference.

COTT FAMILY NAME INDEX No. 75 © 1949
MADE BY THE COTT INDEX COMPANY, COLUMBUS, OHIO
SOLD BY WALKER, EVANS & COGSWELL CO., CHARLESTON, S.C.

FILE NUMBER DATE OF RECORD	MORTGAGEES FAMILY NAMES	GIVEN NAMES ABCDEFGHIH	GIVEN NAMES IJKLMNO	GIVEN NAMES PQRSTUVWXYZ	MORTGAGORS	BOOK	PAGE	Amount	BRIEF DESCRIPTION, LOCATION, ETC. (Not Warranted)
11626 Oct. 13, 1977	C I T	Financial	Services,	Inc.	Henry P. ^{etal} <i>Bluman</i>	1412	855	29,400	Financed comm. Lot 7 = 9.43 acs. <i>Eden Ct.</i>
11626 Oct. 13, 1977	"	"	"	"	Henry P. ^{etal} <i>Bluman</i>	1412	858	29,400	Tract = 6 acs
11762 Oct. 14, 1977	"	"	"	"	Robert B. ^{etal} <i>Wham</i>	1412	994	3,240	By II E. Highway Ext. <i>Butler St.</i> Lot 4 <i>Blk E Parkin Mill Rd.</i>
12032 Oct. 17, 1977	"	"	"	"	Julius ^{etal} <i>Dwore</i>	1413	115	11,664	Lot = 1 acre <i>Pender Rd. Grant St.</i>
12388 Oct. 20, 1977	"	"	"	"	Mary Ann S. ^{etal} <i>Poteat</i>	1413	406	2,268	Part 10 acs near <i>Sville</i>
12493 Oct. 21, 1977	"	"	"	"	George J. ^{etal} <i>Byrd</i>	1413	521	3,120	Lot 1 <i>Mesa St.</i>
12997 Oct. 24, 1977	"	"	"	"	D. N. ^{etal} <i>Robinson</i>	1413	965	17,258	Pt. lots 514 <i>Edwards Ct.</i>
13036 Oct. 27, 1977	"	"	"	"	James W. ^{etal} <i>Duncan</i>	1414	87	7,360	Lot 7 <i>Wilmington Ind</i>
13441 Oct. 31, 1977	"	"	"	"	Fred S. ^{etal} <i>Faulder, Jr.</i>	1414	252	18,900	Tract # Lot 4 21 acs. <i>Highway #29</i>
13441 Oct. 31, 1977	"	"	"	"	Frank N. ^{etal} <i>Williams</i>	1414	452	2,675	Lot 3 <i>Finney St.</i>
13441 Oct. 31, 1977	"	"	"	"	Elmer ^{etal} <i>King</i>	1414	457	1,656	Lot, James alley, <i>Sville St.</i>
13623 Nov. 1, 1977	"	"	"	"	David ^{etal} <i>Michael Duvall</i>	1414	652	8,150	Tr. <i>Ingwood Green</i> Lot 11 1/2 ac. lots 9000 <i>Sylvania</i>
14328 Nov. 7, 1977	"	"	"	"	Boyer D. ^{etal} <i>Stamley</i>	1415	175	3,965	"North acres" Lot 15 <i>North acres Dr.</i>
14532 Nov. 9, 1977	"	"	"	"	Robert M. ^{etal} <i>Watson</i>	1415	399	16,320	Tracts, <i>Butler St.</i> Lot 11 <i>Salton Rd. Happy Valley</i>
15063 Nov. 15, 1977	"	"	"	"	James J. ^{etal} <i>Smith</i>	1415	843	3,125	Lot 6 <i>Centring Dr.</i>
15142 Nov. 15, 1977	"	"	"	"	Luther S. ^{etal} <i>Jollison</i>	1415	874	4,416	Lot 117 <i>Seminole Dr.</i>

INDIRECT or MORTGAGEE Index to Real Estate Mortgages — Greenville County, S. C.

REG. U. S. PAT. OFFICE *Chas McCott* County Indexes Since 1888
An Identifying Trade Mark

 Open at Proper Tab according to First Letter or Letters of Name and refer to Buff Sub-Index sheet for page reference.

COTT FAMILY NAME INDEX No. 75 © 1949
MADE BY THE COTT INDEX COMPANY, COLUMBUS, OHIO
SOLD BY WALKER, EVANS & COGSWELL CO., CHARLESTON, S.C.


(5)

FILE NUMBER DATE OF RECORD	MORTGAGEES FAMILY NAMES	GIVEN NAMES ABCDEFGHIJ	GIVEN NAMES KLMNO	GIVEN NAMES PQRSTUVWXYZ	MORTGAGORS	BOOK	PAGE	Amount	BRIEF DESCRIPTION, LOCATION, ETC. (Not Warranted)
15233 Nov. 16, 1977	C I T	Financial	Services, Inc.		<i>etal</i> Kenneth L. Gibbons	1416	6	.00 5,400	<i>etal</i> Sales #1. Lot, State Hwy. 414
15233 Nov. 16, 1977	"	"	"	"	<i>etal</i> Costa Lee Brown	1416	8	.00 8,568	<i>etal</i> Lot Dalloway #1.
15888 Nov. 22, 1977	"	"	"	"	<i>etal</i> Princella B. Smith	1416	596	.00 4,800	<i>etal</i> Shore #1. Int. 5/10 acc. Piedmont Rd., Westwood, Duille, Austin #1.
16112 Nov. 23, 1977	"	"	"	"	<i>etal</i> John J. Kuykendall	1416	719	.00 7,500	<i>etal</i> Lot 327 Redwood Ct., Sec. 4
16277 Nov. 25, 1977	"	"	"	"	<i>etal</i> Janie D. Rice	1416	887	.00 3,960	<i>etal</i> 7.5 acc. Duille #1.
16336 Nov. 28, 1977	"	"	"	"	<i>etal</i> James Frank White	1417	33	.00 25,000	<i>etal</i> Lot V.S. Hwy 29, Shore #1.
16336 Nov. 28, 1977	"	"	"	"	<i>etal</i> Annie Mae Shaw Miller	1417	36	.00 25,000	<i>etal</i> Burlington Ind. Sec. 1, Taylors Lot 38 (#2) South St., Bridge Rd. Dalloway #1.
16336 Nov. 28, 1977	"	"	"	"	<i>etal</i> Alberta M. Cullough	1417	39	.00 25,000	<i>etal</i> Mort = 3 acc. Cooley's
17381 Dec. 6, 1977	"	"	"	"	<i>etal</i> Danell E. Stegall	1417	885	.00 8,232	<i>etal</i> Lot, Bobb St.
17542 Dec 8, 1977	"	"	"	"	<i>etal</i> William A. Quinn	1418	91	.00 25,000	<i>etal</i> Lot 30, Glenwood Acres
17710 Dec. 9, 1977	"	"	"	"	<i>etal</i> Nellen Burgess	1418	184	.00 4,800	<i>etal</i> Lot, S.C. Hwy #2
17913 Dec. 12, 1977	"	"	"	"	<i>etal</i> Tracy Sambell	1418	336	.00 25,000	<i>etal</i> Lot 39 Dunlap Dr. College #1.
17795 Dec. 12, 1977	"	"	"	"	<i>etal</i> Mavis C. Waldrop	1418	351	.00 25,000	<i>etal</i> Lot 9 Princeton ave., Sec. 2
17964 Dec. 13, 1977	"	"	"	"	<i>etal</i> Wade L. Lanier, Jr.	1418	404	.00 25,000	<i>etal</i> Lot 150 Bellingham Sec. 9
17963 Dec. 13, 1977	"	"	"	"	<i>etal</i> Joseph J. Lewis	1418	407	.00 25,000	<i>etal</i> Lot 13 Woodside Mills
17961 Dec. 13, 1977	"	"	"	"	<i>etal</i> Robert L. Pitts	1418	410	.00 25,000	<i>etal</i> Lot 12 Magnolia acres

INDIRECT or MORTGAGEE Index to Real Estate Mortgages — Greenville County, S. C.

()

REG. U. S. PAT. OFFICE *Chas. McCott* County Indexes Since 1888 An Identifying Trade Mark

 Open at Proper Tab according to First Letter or Letters of Name and refer to Buff Sub-Index sheet for page reference.

COTT FAMILY NAME INDEX No. 75 © 1949
MADE BY THE COTT INDEX COMPANY, COLUMBUS, OHIO
SOLD BY WALKER, EVANS & COGSWELL CO., CHARLESTON, S.C.

FILE NUMBER DATE OF RECORD	MORTGAGEES FAMILY NAMES	GIVEN NAMES ABCDEFGHIJ	GIVEN NAMES JKLMNO	GIVEN NAMES PQRSTUVWXYZ	MORTGAGORS	BOOK	PAGE	Amount	BRIEF DESCRIPTION, LOCATION, ETC. (Not Warranted)
18210 Dec. 15 1977	C I T	Financial Services, Inc.			Frank L. Calhoun ^{etal}	1418	686	.00 25,000	"Lincoln Ct." Pt. lot 20 Bethelburg St.
18210 Dec. 15 1977	"	"	"	"	Frank L. Calhoun ^{etal}	1418	686		
18234 Dec. 15 1977	"	"	"	"	Henry a. Hester ^{etal}	1418	685	.00 25,000	May 29 Lot 151 St. lot 14 old U.S.
18394 Dec. 16 1977	"	"	"	"	William Clelland Jelder ^{etal}	1418	868	.50 8,100	Dec. 2 Lot 21 E. Highland Est.
18629 Dec. 19 1977	"	"	"	"	Albert B. Calmick ^{etal}	1418	964	.00 25,000	Lot 6 Carolina Court
18588 Dec. 19 1977	"	"	"	"	Gerry Dale Inselber ^{etal}	1418	978	.80 25,000	3.00.00 mtg. Co. Sec. 1 Lot Fifth St. Village houses 9
18926 Dec. 21 1977	"	"	"	"	Chester P. Hopkins ^{etal}	1419	286	.00 25,000	South 7 Lot 20 E. South St.
19277 Dec. 27 1977	"	"	"	"	William Cirkson, JR	1419	583		Release lien by Judgment Recd #77-4731- for only. See Rem Book 1376 pg. 229
19105 Dec. 27 1977	"	"	"	"	Ronald L. Hyatt ^{etal}	1419	567	.30 25,000	Lot 3 Lily Rd.
19338 Dec. 28 1977	"	"	"	"	Waskell J. Payne	1419	732	.20 25,000	Lot 50 (#28 Robinson St.) then Chick Sp. 4. then lots 1 & 2 old CC Comp. Co. Parcel 4.
19318 Dec. 28 1977	"	Corp.			Terry Bonstr. Co.	✓	✓	✓	77-11879 Furniture - White Horse Rd. Est. Sec. II
19870 Jan. 3 1978	"	Financial Services, Inc.			Gerry D. Riddle, etal	1420	117	.00 25,000	Lot 48 Eastwood Dr. old mill
20335 Jan. 4 1978	"	Financial Services, Inc.			Helen Grant	1420	209	.00 25,000	Lot 3 Hampton ave.
20113 Jan. 5 1978	"	Financial Services, Inc.			Kenneth Curtis Lee, etal	1420	323	.30 25,000	"Windsor Park" Lot 79 Sumner Dr.

INDIRECT or MORTGAGEE Index to Real Estate Mortgages — Greenville County, S. C.

REG. U. S. PAT. OFFICE *Chas. McCott* County Indexes Since 1888 An Identifying Trade Mark

☞ Open at Proper Tab according to First Letter or Letters of Name and refer to Buff Sub-Index sheet for page reference.

COTT FAMILY NAME INDEX No. 75 © 1949
MADE BY THE COTT INDEX COMPANY, COLUMBUS, OHIO
SOLD BY WALKER, EVANS & COGSWELL CO., CHARLESTON, S.C.

(T)

FILE NUMBER	MORTGAGEES	GIVEN NAMES	GIVEN NAMES	GIVEN NAMES	MORTGAGORS	BOOK	PAGE	Amount	BRIEF DESCRIPTION, LOCATION, ETC.
DATE OF RECORD	FAMILY NAMES	ABCDEFGHIJ	IJKLMNO	PQRSTUVWXYZ				(Not Warranted)	
20256 Jan. 6, 1978	C I T	Financial	Services, Inc.		Walter J. Brown, et al	1420	452	.00 25,000	Lot 3 School St. Blk. 5
21724 Jan. 20, 1978	"	"	"	"	Alvin B. Triffin, et al	1421	501	.00 25,000	"Grand View" Lot 15 Jasmine Dr.
21654 Jan. 20, 1978	"	"	"	"	Willis C. Leford	1421	525	.00 25,000	"Brookwood Forest" sec. 1 Lot 29 Bond St.
22073 Jan. 25, 1978	"	"	"	"	Nellen Sears Martini, et al	1421	817	.00 25,000	"N. Sunset Hills" Lot 2 Paris Mtn. Rd.
22131 Jan. 26, 1978	"	"	"	"	Milton J. Chappell, Jr., et al	1421	909	.00 25,000	"Pine Hill Village" Lot 62 Daisy Dr.
22585 Jan. 31, 1978	"	"	"	"	Raymond M. Bourque, et al	1422	209	.00 25,000	mill village "No. 2" Lot 12 8th ave. "Judson (Summit ave.)
22729 Feb. 1, 1978	"	"	"	"	Hugh Leonard Childress, et al	1422	350	.00 25,000	Lot 14 Savannah St. 39 Earl Lee Rider
22994 Feb. 3, 1978	"	"	"	"	Earle Lee Rider, et al	1422	609	.00 25,000	"Woodville Hgts" sec. A Lot 10 cor. Spruce & Oak Sts.
23261 Feb. 7, 1978	"	"	"	"	Robert H. Corner, et al	1422	785	.00 25,000	ave. 17 Welcome Rd. map 4 Pl. lots 25 + 26 cor. Maryland
23261 Feb. 7, 1978	"	"	"	"	Clyde E. Smith, et al	1422	788	.00 25,000	"Mayfair" Lots 26 + 27 Blk. B
23502 Feb. 9, 1978	"	"	"	"	James W. Duncan, et al	1422	935	.00 25,000	Lot 7 Burlington Sub. Inc.
23502 Feb. 9, 1978	"	"	"	"	Willie C. Chapman	1422	937	.00 25,000	Lot 5 Die St.
24303 Feb. 17, 1978	"	"	"	"	John H. Allison, Jr., et al	1423	715	.00 25,000	Security Ave. Reg. Bk. 1277 pg. 23 Release lien by Judgment Roll "77-5675"
24862 Feb. 23, 1978	"	"	"	"	Charles A. Carson, et al	1424	58	.00 25,000	Lot 42 Kal Ct. "Cedar Vale"
24948 Feb. 23, 1978	"	"	"	"	Ray W. Easter, et al	1424	81	.00 25,000	3.67 ac. County Rd.
25220 Feb. 27, 1978	"	"	"	"	B. J. Smith, et al	1424	416	.00 25,000	Lot 16 + 17

1 INDIRECT or MORTGAGEE Index to Real Estate Mortgages — Greenville County, S. C.

() REG. U. S. PAT. OFFICE *Chas. McCott* County Indexes Since 1888 An Identifying Trade Mark

 Open at Proper Tab according to First Letter or Letters of Name and refer to Buff Sub-Index sheet for page reference.

COTT FAMILY NAME INDEX No. 75 © 1949
MADE BY THE COTT INDEX COMPANY, COLUMBUS, OHIO
SOLD BY WALKER, EVANS & COGSWELL CO., CHARLESTON, S. C.

FILE NUMBER DATE OF RECORD	MORTGAGEES FAMILY NAMES	GIVEN NAMES ABCDEFGHIJ	GIVEN NAMES JKLMNO	GIVEN NAMES PQRSTUVWXYZ	MORTGAGORS	BOOK	PAGE	Amount	BRIEF DESCRIPTION, LOCATION, ETC. (Not Warranted)
25220 Feb. 27, 1978	C I T	Financial	Services, Inc.		<i>etal</i> Russell B. Williams	1424	418	.00 25,000	"Woodfields" Lot 196 Millford Lane
25158 Feb. 27, 1978	"	"	"	"	Thomas D. Scott, <i>etal</i>	1424	424	.00 25,000	Lot = 27/100 acre trone of Duille of
25620 Mar. 2, 1978	"	"	"	"	Velma H. Bosch	1424	832	.00 25,000	Lot 162 "Mills mill" Park
25620 Mar. 2, 1978	"	"	"	"	Ray A. Trotter, <i>etal</i>	1424	834	.00 25,000	Lot 43 Louis St. "San Juan" Ayrton of
25741 Mar. 3, 1978	"	"	"	"	Raymond J. Nalsey, <i>etal</i>	1424	948	.00 25,000	Lot 1 State Hwy. # 14 Sith St.
26734 Mar. 13, 1978	"	"	"	"	Albert P. Griffith, <i>etal</i>	1425	780	.00 25,000	Lot 39 Cor. South ave. & mills (#5 E. N. Sith. H. ave.)
26734 Mar. 13, 1978	"	"	"	"	Nancy R. Edleman, <i>etal</i>	1425	782	.00 25,000	Lot 25 h.c. C woods
27005 Mar. 15, 1978	"	"	"	"	William Mattison	1426	36	.00 25,000	Lot, woodville - Selzer Rd. "Merman Park" sec. 3
27384 Mar. 17, 1978	"	"	"	"	George Byrd, Jr. <i>etal</i>	1426	324	.00 25,000	Lot 2 Crestfield Rd. Sec. 3
27384 Mar. 17, 1978	"	"	"	"	Danny L. Bowen, <i>etal</i>	1426	326	.00 25,000	Lot 68 Victor monaghan mills Judson mill village #2
28052 Mar. 24, 1978	"	"	"	"	Frances Nelson Foxworth	1426	919	.00 25,000	Lot 22 North ave. Meadow Farms Grant of
28052 Mar. 24, 1978	"	"	"	"	Willbur B. Califf, <i>etal</i>	1426	921	.00 25,000	Lot 1 Old Shaw. Rd. Fresh
28656 Mar. 30, 1978	"	"	"	"	Nonwood Talley, <i>etal</i>	1427	462	.00 25,000	2 3/100 acre. Shuler of (Cemetery St.) Beer. Chick Sp. of
28863 Mar. 31, 1978	"	"	"	"	Ruby J. Wood	1427	692	.00 25,000	Lot 4 Shander ave.
29087 Apr. 3, 1978	"	"	"	"	Oscar W. Murry, <i>etal</i>	1427	875	.00 25,000	Lot = .36 acre. Chick Sp. of Highland Ester" sec. 4 Little of
29231 Apr. 4, 1978	"	"	"	"	Robert L. Wham, Jr. <i>etal</i>	1427	977	.00 25,000	Lot 4 Perkins. mill, Ed. E.

INDIRECT or MORTGAGEE Index to Real Estate Mortgages — Greenville County, S. C. 1

REG. U. S. PAT. OFFICE *Chas McCott* County Indexes Since 1888 An Identifying Trade Mark

Open at Proper Tab according to First Letter or Letters of Name and refer to Buff Sub-Index sheet for page reference.

COTT FAMILY NAME INDEX No. 75 © 1949
MADE BY THE COTT INDEX COMPANY, COLUMBUS, OHIO
SOLD BY WALKER, EVANS & COGSWELL CO., CHARLESTON, S. C.

(4)

FILE NUMBER DATE OF RECORD	MORTGAGEES FAMILY NAMES	GIVEN NAMES ABCDEFGHIJ	GIVEN NAMES JKLMNO	GIVEN NAMES PQRSTUVWXYZ	MORTGAGORS	BOOK	PAGE	Amount	BRIEF DESCRIPTION, LOCATION, ETC. (Not Warranted)
29520 Apr. 6, 1978	C I T	Financial	Services, Inc.		Kate J. Hable	1428	182	25,000	"Parkdale" Pt. lot 15 Birchback Dr.
29520 Apr. 6, 1978	"	"	"	"	Jerry D. Crocker, et al	1428	184	25,000	austin st. Lot 92 Minerva Dr.
30136 Apr. 12, 1978	"	"	"	"	John J. Miller, et al	1428	665	25,000	"Burlington Ind. Inglew Sec. 1" Lot 38 South St.
31057 Apr. 20, 1978	"	"	"	"	Lionard N. Kerce, Jr.	1429	520	25,000	"Dogwood Terrace" Lot 14 Sylvania Dr.
31488 Apr. 24, 1978	"	"	"	"	Sene King et al	1429	815	25,000	St. Kent Lots 49, 50, 151 Second St.
31589 Apr. 25, 1978	"	"	"	"	Dorothy M. Loftis	1429	974	25,000	"Chestnut Hills" Lot 112 Westwood Dr.
31959 Apr. 27, 1978	"	-	-	-	Wlyson A. Duttonfield	1430	271		Release lien by Judgment Race # 78-1235 - for mtg. - see REM. book 1202 pp. 629
32035 Apr. 28, 1978	"	"	"	"	alice m. Gibson, et al	1430	428	25,000	"Pleasant Valley" Lot 131 Pleasant Ridge ave.
32338 May 1, 1978	"	"	"	"	Maxie wood Dunnett, et al	1430	610	25,000	O'Neal st. 5 ac. Old C C Camp Rd.
32338 May 1, 1978	"	"	"	"	Wayman Pruitt, Jr. et al	1430	613	25,000	Sec. 2 Pt. lot 25 Lincoln Rd.
32519 May 2, 1978	"	"	"	"	J. J. Woster, et al	1430	766	25,000	1 acre Glassy mtn. st. Rd. Lake Shen Res. also lot 3
32749 May 3, 1978	"	"	"	"	James E. Malone	1430	938	25,000	Lot Cor. Lake Shen Dr. & Air Res. "Eastdale Res." austin st.
33045 May 5, 1978	"	"	"	"	Faye J. Matthews, et al	1431	262	25,000	Lot 4 Central ave. Louis mtn. st.
33040 May 5, 1978	"	"	"	"	Riley Donald arrowood	1431	272	25,000	Lot, Hunt's Ridge Rd.
33139 May 8, 1978	"	"	"	"	alex Edward matheus	1431	426	25,000	Lot 8 Fairview st.

1 INDIRECT or MORTGAGEE Index to Real Estate Mortgages — Greenville County, S. C.

REG. U. S. PAT. OFFICE *Chas. McCott* County Indexes Since 1888 An Identifying Trade Mark

Open at Proper Tab according to First Letter or Letters of Name and refer to Buff Sub-Index sheet for page reference.

COTT FAMILY NAME INDEX No. 75 © 1949
MADE BY THE COTT INDEX COMPANY, COLUMBUS, OHIO
SOLD BY WALKER, EVANS & COGSWELL CO., CHARLESTON, S.C.

FILE NUMBER DATE OF RECORD	MORTGAGEES FAMILY NAMES	GIVEN NAMES ABCDEFGHIJ	GIVEN NAMES JKLMNO	GIVEN NAMES PQRSTUVWXYZ	MORTGAGORS	BOOK	PAGE	Amount	BRIEF DESCRIPTION, LOCATION, ETC. (Not Warranted)
33130 May 9, 1978	C I T		Financial	Services, Inc.	Jamie M. Burtz	1431	441	25,000	"Woodland Hgts." Ft. Sum Lot 17 Woodland Dr.
33394 May 9, 1978	"	"	"	"	Leroy Ewelt, et al	1431	536	25,000	Sec. A "Manfield Park" Lot 47 Bullard Small
33382 May 9, 1978	"	"	"	"	Charles W. Vaughan	1431	539	25,000	"Richman's Hills" Lot 36 Richmond Dr. Sec. 1
33350 May 9, 1978	"	"	"	"	Robert Jenkins, et al	1431	570	25,000	Dalhousie St. 1 acre County Rd.
33464 May 10, 1978	"	"	"	"	William D. Robson	1431	675	25,000	1 Buckhorn Rd. "Buckhorn Hills" Lots 15, 16, & 17 Honeycreek Lane
33768 May 12, 1978	"	"	"	"	Jack C. Woods Jr. et al	1431	888	25,000	"Highview acres" St. lot 20 Courtland Dr.
34242 May 17, 1978	"	"	"	"	Neut Foggie, Jr. et al	1432	360	25,000	Augusta Rd. Ranches Lot 29 Wesley Ave.
34532 May 19, 1978	"	"	"	"	Carl E. Kelling, Jr. et al	1432	694	25,000	Lot 14 Lunda St. "Oakcrest" Sec. 1
34865 May 23, 1978	"	"	"	"	Furman David Payne	1432	950	25,000	Lot 25 Templewood Dr. Oakview Sec. 1
35224 May 25, 1978	"	"	"	"	Willis B. Daly, et al	1433	172	25,000	Lot 112 Caldwell Terrace McCain Dr. Oak Crest, Sec. 1
36093 Jun 1, 1978	"	"	"	"	Marion E. Madden, et al	1434	4	9,600	Lot 41 Cor. Templewood Pt. 7
36195 Jun 2, 1978	"	"	"	"	Mutha Carl Mason	1434	43	25,000	Lot 1 Cran Lane St. Small Hills
36792 Jun 2, 1978	"	"	"	"	Mutha Carl Mason, et al	1434	171	25,000	Lot 2 Cran Lane St. "Fowler Fields"
37036 Jun 7, 1978	"	"	"	"	William E. Wannamaker	1434	533	25,000	Lot 55 Robin Rd. "Woodland Hgts." Chick Hgts. 7
37714 Jun 9, 1978	"	"	"	"	Morris F. Kallumbe, Jr. & J. M. Evans	1434	814	25,000	Lot 58 Bliss Ave. "Green Springs"
Jun 15, 1978	"	"	"	"	Theodore M. Evans, et al	1435	202	25,000	Lot 18 Morgan St.

INDIRECT or MORTGAGEE Index to Real Estate Mortgages — Greenville County, S. C.

REG. U. S. PAT. OFFICE *Chas. McCarty* County Indexes Since 1898 An Identifying Trade Mark

Open at Proper Tab according to First Letter or Letters of Name and refer to Buff Sub-Index sheet for page reference.

COTT FAMILY NAME INDEX No. 75 © 1949
MADE BY THE COTT INDEX COMPANY, COLUMBUS, OHIO
SOLD BY WALKER, EVANS & COGSWELL CO., CHARLESTON, S.C.

FILE NUMBER	MORTGAGEES FAMILY NAMES	GIVEN NAMES ABCDEFGH	GIVEN NAMES IJKLMNO	GIVEN NAMES PQRSTUVWXYZ	MORTGAGORS	BOOK	PAGE	Amount	BRIEF DESCRIPTION, LOCATION, ETC. (Not Warranted)
DATE OF RECORD									
37771	C I T				<i>Martha Hall Mason</i>	1435	448	.00	'Blue mt. Paul'
Jun. 16, 1978								25,000	Lot 45 Blue mt. Dr.
37838					<i>Billie Donald Esle</i>	1435	473	.00	1 acre Grove Sp.
Jun. 16, 1978					<i>Bobbie B. Roper, et al</i>	1435	492	.00	'Pudleton, N.Y.' Dingle Sp.
37969					<i>Shirley N. Stator</i>	1435	494	.00	Lot 12 Denton St.
Jun. 16, 1978					<i>Clarence J. Lee</i>	1435	497	.00	Chestnut Hills No. 1
37969					<i>Kenneth W. McPherson</i>	1435	852	.00	Lot 25 Kathryn St.
Jun. 16, 1978					<i>James Hudson Paxton</i>	1435	957	.00	'Valley Mills' sec. 1
37969					<i>William D. Campbell</i>	1436	300	.00	Lot 23 South St.
Jun. 16, 1978					<i>Johnny N. Mahaffey, et al</i>	1436	304	.00	'Wendy Lane'
38392					<i>Joseph C. Brissey, et al</i>	1436	697	.00	Lot 13 Wendy Lane
Jun. 21, 1978					<i>Joe Ferguson, Jr., et al</i>	1436	699	.00	Fairview Sp.
38531					<i>annie Linson Kirkwood</i>	1436	708	.00	Lot Richardson St.
Jun. 22, 1978					<i>Wayne Elie Boyter</i>	1436	955	.00	2.65 ac. S. C. Hwy. 253
38852					<i>Mamie Jordan, et al</i>	1437	181	.00	Paul' South Sp.
Jun. 26, 1978					<i>Boyce Earl Haswell, et al</i>	1437	698	.00	Lot 9 Blossom Dr. Kennedy
38845					<i>Ray D. Burnett, et al</i>	1437	693	.00	St. South Sp.
Jun. 26, 1978								.00	Lot 2 Cor. Murrell & Keener
39271								.00	Dingle, Sp.
Jun. 29, 1978								.00	Lot 178 'Village Mills mill'
39271								.00	Tract 5 (9.8 ac.) Circle Rd.
Jun. 29, 1978								.00	St. 'Hallen Strip'
39271								.00	Lot 7 Cor. W. 1st. ci. & Marie
Jun. 29, 1978								.00	Tr. Mt. Au Rem. Bl. 1405 pg. 202
39445								.00	Relique 3 ac. Coaly Dr. Rd.
Jun. 30, 1978								.00	Saluda Sp.
140								.00	0.75 ac. Marietta Rd.
July 3, 1978								.00	Lot 2 'Barwood'
750								.00	
Jul. 10, 1978								.00	
718								.00	
Jul. 10, 1978								.00	

INDIRECT or MORTGAGEE Index to Real Estate Mortgages — Greenville County, S. C.

REG. U. S. PAT. OFFICE *Chas. M. Cotts* County Indexes Since 1888 An Identifying Trade Mark

Open at Proper Tab according to First Letter or Letters of Name and refer to Buff Sub-Index sheet for page reference.

COTT FAMILY NAME INDEX No. 75 © 1949
MADE BY THE COTT INDEX COMPANY, COLUMBUS, OHIO
SOLD BY WALKER, EVANS & COGSWELL CO., CHARLESTON, S.C.

FILE NUMBER DATE OF RECORD	MORTGAGEES FAMILY NAMES	GIVEN NAMES ABCDEFGHIJ	GIVEN NAMES JKLMNO	GIVEN NAMES PQRSTUVWXYZ	MORTGAGORS	BOOK	PAGE	Amount	BRIEF DESCRIPTION, LOCATION, ETC. (Not Warranted)
1072 Jul. 12, 1978	C I T	Financial	Services, Inc.		William D. Waldrop, et al	1437	938	25,000	"Hughes apt." Blk. D. Lot 12 Nichols Dr.
1192 Jul. 13, 1978	"	"	"	"	Ronald L. Jones, et al	1438	61	25,000	"Country Club Est." Lot 34 Douglas Dr.
1462 Jul. 17, 1978	"	"	"	"	Margaret S. Wetherbee	1438	401	25,000	"Dogwood Terrace" Pt. Lot 9 Indian Hill
1462 Jul. 17, 1978	"	"	"	"	Alvin Green, et al	1438	403	25,000	"Oakland Terrace" South 2d. Lot 13 Belle St.
1725 Jul. 18, 1978	"	"	"	"	Robert Warren Brock	1438	511	25,000	"Woodland" Buille, S. Lot 19 Lane Rd. Blk. A
2246 July 21, 1978	"	"	"	"	Dennis Nedwards, et al	1438	949	25,000	Lot 71 Kennedy Park
2721 July 26, 1978	"	"	"	"	Tommy W. Gregory, et al	1439	349	25,000	"Apts." Lot 23 Velma Dr. Taylor Rd.
2704 July 26, 1978	"	"	"	"	Jerry W. Lee, et al	1439	362	25,000	Lot 6 + Pt. Lot 5 White Horse Plant Sec. I
2863 July 27, 1978	"	"	"	"	Arthur Williams, et al	1439	462	25,000	Lot 136 Almy near Brandon Hwy. #21
3267 Jul. 31, 1978	"	"	"	"	Hans Porter Dyer, Jr.	1439	314	25,000	Lot 17 S. C. Hwy. #21 U.S.
3553 Aug. 2, 1978	"	"	"	"	Albert Harper, et al	1440	118	25,000	"Village" Sec. 6 Lot 45 2d St. "Judson Mills Strip Dr. Mauldin, Austin St.
3699 Aug. 3, 1978	"	"	"	"	James C. Bolin, et al	1440	266	25,000	Lot 1 Belknap & W. Holden Chick App. #
3699 Aug. 3, 1978	"	"	"	"	Robert A. Ferguson, et al	1440	268	25,000	Lot 5 5th Taylor St. "Myrtle apt."
4011 Aug. 7, 1978	"	"	"	"	Thomas L. Foster, et al	1440	583	25,000	Lot 22 "Sibley Dr." "Pinecrest" Blk. 4
4186 Aug. 8, 1978	"	"	"	"	Joe Louis Jones, et al	1440	736	25,000	Lot 12 "North St." "Brookforest" Blk. 5
4462 Aug. 10, 1978	"	"	"	"	George D. Hawkes, Jr.	1440	907	25,000	Lot 11 Westbrook Lane

INDIRECT or MORTGAGEE Index to Real Estate Mortgages — Greenville County, S. C.

REG. U. S. PAT. OFFICE *Chas. McCulloch* County Indexes Since 1888 An Identifying Trade Mark

 Open at Proper Tab according to First Letter or Letters of Name and refer to Buff Sub-Index sheet for page reference.

COTT FAMILY NAME INDEX No. 75 © 1949
MADE BY THE COTT INDEX COMPANY, COLUMBUS, OHIO
SOLD BY WALKER, EVANS & COGSWELL CO., CHARLESTON, S.C.

1
(W)

FILE NUMBER DATE OF RECORD	MORTGAGEES FAMILY NAMES	GIVEN NAMES ABCDEFGH	GIVEN NAMES IJKLMNO	GIVEN NAMES PQRSTUVWXYZ	MORTGAGORS	BOOK	PAGE	Amount	BRIEF DESCRIPTION, LOCATION, ETC. (Not Warranted)
4871 Aug. 14, 1978	C I T	Financial	Services, Inc.		George N. Smith, Jr. et al	1441	178	25,000	"Hillsborough" Sec-1 Lot 53 Madecrest Dr.
4950 Aug. 15, 1978	"	"	"	"	Patsy Louise W. Graham	1441	339	25,000	St. Ann Pt. lot 82 "Woodside mills"
5539 Aug. 21, 1978	"	"	"	"	James D. Gregory, et al	1441	822	25,000	.77 acs Lurran Rd.
5911 Aug. 23, 1978	"	"	"	"	Edward Tyson, Jr. et al	1442	96	25,000	5.7 acs Est. #1 Lot 227 Plainfield Cir.
6769 Aug. 30, 1978	"	"	"	"	John M. Bayne, et al	1442	785	25,000	austin, sp. 2 acs. Miller Rd.
7248 Sep. 5, 1978	"	"	"	"	Charles J. Mawyer, et al	1443	254	25,000	Lot 3 also st.
8496 Sep. 15, 1978	"	"	"	"	James W. Bullington	1444	431	25,000	"Chester, Forest" Lot 380 Elizabeth Dr.
8496 Sep. 15, 1978	"	"	"	"	James W. Sauls, et al	1444	433	25,000	Sec. V 5 acs, austin, sp. Lot 424 agwood ch. "waterford"
8899 Sep. 19, 1978	"	"	"	"	Coralyn M. White	1444	676	25,000	"Chestnut Hills 1" Lot 140 Falkstone St.
8853 Sep. 19, 1978	"	"	"	"	Roy A. Trotter, et al	1444	712	25,000	Sauvi Pt. Lot 43 Davis St. "Sans"
9897 Sep. 27, 1978	"	"	"	"	Roy J. Graham, et al	1445	569	25,000	"Knave acs" Lot 17 Ford circle
9897 Sep. 27, 1978	"	"	"	"	Wall Richard Baller	1445	572	25,000	Paris mt. sp. 0.6 acs. Pine view Dr.
10217 Sept. 29, 1978	"	"	"	"	Edgar C. Wells, et al	1445	854	25,000	Home 7. W. Pae mfg. Co. Lot 106 Third Ave. Valley
11012 Oct. 6, 1978	"	"	"	"	Kay Donald Tallent, et al	1446	563	25,000	"Hunter's acs" Lot 9 maple St. Est. Smille
12230 Oct. 18, 1978	"	"	"	"	Morie Wood Shultz, et al	1447	539	25,000	Rd. Tract 9 (5 acs.) old C C Camp
12492 Oct. 20, 1978	"	"	"	"	J. C. Burnside, et al	1447	802	25,000	Lot Pine Log Ford Rd. also lot

INDIRECT or MORTGAGEE Index to Real Estate Mortgages — Greenville County, S. C.

REG. U. S. PAT. OFFICE *Chas. McCott* County Indexes Since 1888 An Identifying Trade Mark

 Open at Proper Tab according to First Letter or Letters of Name and refer to Buff Sub-Index sheet for page reference.

COTT FAMILY NAME INDEX No. 75 © 1949
MADE BY THE COTT INDEX COMPANY, COLUMBUS, OHIO
SOLD BY WALKER, EVANS & COGSWELL CO., CHARLESTON, S.C.

FILE NUMBER DATE OF RECORD	MORTGAGEES FAMILY NAMES	GIVEN NAMES ABCDEFGHIJ	GIVEN NAMES KLMNNO	GIVEN NAMES PQRSTUWXYZ	MORTGAGORS	BOOK	PAGE	Amount	BRIEF DESCRIPTION, LOCATION, ETC. (Not Warranted)
12940 Oct. 25, 1978	C I T	Financial Services, Inc.			Henry C. Mc Kenney, et al	1448	213	50,000	"Blendale Hgts." Lot 57 v. pt. lot 58 Knox St.
12939 Oct. 25, 1978	"	"	"	"	Earle Lee Riden, et al	1448	216	25,000	"Hgt." Sec. A Lot 10 Spruce St. "Woodville Valley"
12849 Oct. 25, 1978	"	"	"	"	Odell Mc Gee, et al	1448	248	25,000	Lot 361 Pacific Ave. "Pleasant "Edwards Forest h.c. 2"
13350 Oct. 30, 1978	"	"	"	"	Stephen C. Forester, et al	1448	751	25,000	Lot 6 Bridgwood ave. "Sylvan Hills"
13546 Oct. 31, 1978	"	"	"	"	Robert A. Mc Donnell, et al	1448	891	25,000	Lot 51 Valley View Lane "Augusta Bl. Ranches"
13691 Nov. 1, 1978	"	"	"	"	John D. Drinkard, et al	1449	39	25,000	Lot 210 DeSylas ave. "New Fynshady Hgts."
14566 Nov. 9, 1978	"	"	"	"	Joseph E. May, et al	1449	793	25,000	Lot 31 Blackstone Dr. Smille, Austin 3d.
14929 Nov. 13, 1978	"	"	"	"	Milton Cantrell, et al	1449	998	25,000	St. lot 7 Lilly St. "Franklin Hills"
14929 Nov. 13, 1978	"	"	"	"	Melvin Norman Merritt	1450	19	25,000	Lot 12 Vanross Lane, sec 2 Park"
14929 Nov. 13, 1978	"	"	"	"	Wimain Robinson	1450	21	25,000	Lot 1 Carter St. "Corner "Chestnut Hills"
14736 Nov. 13, 1978	"	"	"	"	William W. Barr, et al	1450	104	50,000	Lot 105 Chipley Lane "Chick Spg. 2d."
14736 Nov. 13, 1978	"	"	"	"	Frank Shirley, Jr. et al	1450	106	25,000	St. lot 6 Maple Crest Dr. "Parkwood h.c. 1" Mauldin
15084 Nov. 14, 1978	"	"	"	"	Jackie Mitchell Green	1450	222	25,000	Lot 48 Oak Park Dr. "Dorcas Chick Spg. 2d."
15030 Nov. 14, 1978	"	"	"	"	Harold Dewayne Coole, et al	1450	250	25,000	Lot 718 Chick Spg. Sec. 1 Sp. mtg. on REM bk. 1353 pg. 497
16039 Nov. 22, 1978	"	"	"	"	Charles L. Edens, et al	1451	106		Release 2. Am. Kelly Rice Co. Rate 3p.
16159 Nov. 24, 1978	"	"	"	"	William E. Longhurst, et al	1451	168	50,000	"Westwood" Smille, Austin 3d. Lot 390 Willowtree Dr. Sec. 4

INDIRECT or MORTGAGEE Index to Real Estate Mortgages -- Greenville County, S. C.

Open at Proper Tab according to First Letter or Letters of
Name and refer to Buff Sub-Index sheet for page reference.

KEYS PRINTING CO.

(X)

FILE NUMBER DATE OF RECORD	MORTGAGEES FAMILY NAMES	GIVEN NAMES ABCDEFGHIJ	GIVEN NAMES JKLMNO	GIVEN NAMES PQRSTUVWXYZ	MORTGAGORS	BOOK	PAGE	AMOUNT	BRIEF DESCRIPTION, LOCATION, ETC. (NOT WARRANTED)
16149 Nov. 24, 1978	C I T	Financial	Services,	Inc.	Willie R. Gary, et al	1451	179	50,000	Asplar Dr. "Byson acres" Lot 3 Cor. Howard Rd. & "Belle Meade"
16248 Nov. 27, 1978	"	"	"	"	Edward W. Gay, Jr.	1451	299	25,000	Lot 6 Williamsburg Dr.
16589 Nov. 29, 1978	"	"	"	"	Margaret J. Beckum	1451	561	25,000	Lot 5 Keith Dr.
16633 Nov. 30, 1978	"	"	"	"	William E. Pace, et al	1451	639	25,000	Grant St. Lot 50 Pecan Terrace
17355 Dec. 7, 1978	"	"	"	"	Matthew Mason, et al	1452	347	25,000	Lot 40 Chisum Ave. "North acres"
17528 Dec. 8, 1978	"	"	"	"	Rayce D. Stanley, et al	1452	411	25,000	Lot 15 N. acc. Dr. (real cr.) Sylvan Hills Grant St.
17619 Dec. 8, 1978	"	"	"	"	Thomas E. Jones, et al	1452	471	50,000	Lot 27 Morningstar Dr. "White Oaks"
17619 Dec. 8, 1978	"	"	"	"	Harold L. Atkins	1452	474	25,000	Lot 50 Swanee ave. "N. Sunset Hills"
17695 Dec. 11, 1978	"	"	"	"	Helen Sears Martin	1452	625	25,000	Lot 2 Paris mt. Rd. "Old mill Est. Sec. II"
17844 Dec. 12, 1978	"	"	"	"	Jerry D. Riddle, et al	1452	724	25,000	Lot 48 Eastwood Dr. "Pine Hill Village"
17961 Dec. 13, 1978	"	"	"	"	Curtis Davis, Jr.	1452	827	25,000	Lot 145 Flower Dr. "Paramount Park"
17931 Dec. 13, 1978	"	"	"	"	Viriani Jenkins, et al	1452	833	50,000	Lot 96 Mayo Dr. "Westwood, Sec. II" Austin
18265 Dec. 15, 1978	"	"	"	"	Loul M. De Crescenzo, et al	1453	41	25,000	Lot 168 Anglinwood Dr.
19765 Jan. 3, 1979	"	"	"	"	Alvin Erwin Kelley	1454	299	25,000	Lot 67 Mc Mahin Dr. "E. Highland Park" Sec. 2
20337 Jan. 9, 1979	"	"	"	"	Robert B. Wham, Jr.	1454	806	25,000	Lot 4 Parkins mill Rd. "Richmond Hills" Sec. I
20760 Jan. 12, 1979	"	"	"	"	Charles W. Vaughan	1455	84	50,000	Lot 36 Richmond Dr.

INDIRECT or MORTGAGEE Index to Real Estate Mortgages -- Greenville County, S. C.

Open at Proper Tab according to First Letter or Letters of Name and refer to Buff Sub-Index sheet for page reference.

KEYS PRINTING CO.

FILE NUMBER DATE OF RECORD	MORTGAGEES FAMILY NAMES	GIVEN NAMES ABCDEFGH	GIVEN NAMES IJKLMNO	GIVEN NAMES PQRSTUWXYZ	MORTGAGORS	BOOK	PAGE	AMOUNT	BRIEF DESCRIPTION, LOCATION, ETC. (NOT WARRANTED)
20866 Jan. 15, 1979	C I T	Financial	Seevices,	Inc.	James B. Lloyd, <i>et al</i>	1455	215	25,000	Paul, South P. Lot 98 alpha Dr. Kennedy
20946 Jan. 16, 1979	"	"	"	"	Thomas R. Pruitt	1455	366	25,000	auster, P. Lot 74 Postnew Dr.
20946 Jan. 16, 1979	"	"	"	"	H. D. auster, <i>et al</i>	1455	368	25,000	Lot, Bayous St.
21510 Jan. 22, 1979	"	"	"	"	Narold Thompson	1455	777	50,000	1.25 ac. Jugaloo Rd. Kellingreen Cr. Butler, P.
21511 Jan. 22, 1979	"	"	"	"	Joseph H. Bundtke	1455	779	25,000	Lot 241 Pt. lot 23 ave.
21511 Jan. 22, 1979	"	"	"	"	Milton J. Mause	1455	781	25,000	Lot Cor. McClain & Williams Morgan miller sec 3
22007 Jan. 26, 1979	"	"	"	"	Danny L. Bruner, <i>et al</i>	1455	783	25,000	Lot 68 Donaldson St. Victor "Brookgreen"
21985 Jan. 26, 1979	"	"	"	"	Jimmy R. George, <i>et al</i>	1456	145	50,000	Lot 31 & Pt. lot 30 Dell Cr. sec 4
22384 Jan. 31, 1979	"	"	"	"	Lloyd L. Morris, III, <i>et al</i>	1456	185	25,000	Lot 111 Devinger Place "Shenwood Forest"
22534 Feb. 1, 1979	"	"	"	"	James B. Irwin, Jr.	1456	480	25,000	Lot 220 Scullitt St. miller, sec 2
22907 Feb. 5, 1979	"	"	"	"	Carrie M. Reid	1456	616	25,000	Lot 108 Victor Morgan "Mady ave"
23835 Feb. 16, 1979	"	"	"	"	C & J Properties	1456	817	25,000	Lot 23 & 24 Oakhill Dr.
23834 Feb. 16, 1979	"	"	"	"	Charles Detsar, <i>et al</i>	1457	789	25,000	Lot 6 Maury St. Bellingham, sec I
24124 Feb. 21, 1979	"	"	"	"	John R. Stewart, Jr.	1457	802	25,000	Lot 171 Clarendale Lane Cardinal Park Church exp. P.
24124 Feb. 21, 1979	"	"	"	"	Kenneth J. Stoney, <i>et al</i>	1458	5	25,000	Lot 15 Tiffany Dr. "Newland"
Feb. 21, 1979	"	"	"	"	Hazel B. Burns	1458	8	25,000	Pt. lots 3 & 4 Perry Rd.

INDIRECT or MORTGAGEE Index to Real Estate Mortgages -- Greenville County, S. C.

Open at Proper Tab according to First Letter or Letters of Name and refer to Buff Sub-Index sheet for page reference.

KEYS PRINTING CO.

(V)

FILE NUMBER DATE OF RECORD	MORTGAGEES FAMILY NAMES	GIVEN NAMES ABCDEFGHIJ	GIVEN NAMES JKLMNO	GIVEN NAMES PQRSTUVWXYZ	MORTGAGORS	BOOK	PAGE	AMOUNT	BRIEF DESCRIPTION, LOCATION, ETC. (NOT WARRANTED)
24770 Feb. 28, 1979 25103	C I T	Financial	Services	Inc.	Walter J. Druffin, ^{star} _{star}	1458	588	25,000 .00	"Parkview" Lot 1 Alaska ave.
Mar. 2, 1979 25682	"	"	"	"	Donald B. Thompson	1458	878	50,000 .00	Lot 131 Condrate I "Parkdale"
Mar. 8, 1979 25800	"	"	"	"	Kate J. Dabell	1459	300	25,000 .00	Pl. lot 15 Birchbank Dr. Lanca Inc.
Mar. 9, 1979 26251	"	"	"	"	Henry M. Jenkins, ^{star} _{star}	1459	464	50,000 .00	Lot 22 Dunlap Dr. Buller J.
Mar. 14, 1979 26251	"	"	"	"	Richard M. Funderbush, ^{star} _{star}	1459	781	25,000 .00	0.84 acs. Bible School Rd.
Mar. 14, 1979 26743	"	"	"	"	Grady Bryan Guthrie	1459	784	25,000 .00	Lot mora st. Berea Forest
Mar. 19, 1979 26743	"	"	"	"	Charles C. Finley, ^{star} _{star}	1460	208	25,000 .00	Lot 32 Berea Forest cr. Berea Forest
Mar. 19, 1979 26958	"	"	"	"	Charles C. Finley, ^{star} _{star}	1460	210	25,000 .00	Lot 31 Berea Forest cr. Foxcroft, Sec. II
Mar. 21, 1979 27139	"	"	"	"	Martin L. Schlein (P)	1460	387	25,000 .00	Lot 102 Merrifield Ct. Pleasant Valley
Mar. 22, 1979 27384	"	"	"	"	Will M ^c Lee, ^{star} _{star}	1460	503	25,000 .00	Lot 361 Pacific ave. Oak Crest, Sec. I
Mar. 23, 1979 27471	"	"	"	"	Honey Roy Halcombe, ^{star} _{star}	1460	668	25,000 .00	Lot 9 Wilcome ave. Glendale Hts.
Mar. 26, 1979 27783	"	"	"	"	Woody Eugene Jackson	1460	814	25,000 .00	Lot 12 Freestone St.
Mar. 28, 1979 27781	"	"	"	"	R.C. O'Shields, ^{star} _{star}	1461	114	25,000 .00	12.94 acs. Oakland J. Cherry Dr. The Village, Sec. I
Mar. 28, 1979 27860	"	"	"	"	Willie J. Harris, ^{star} _{star}	1461	119	25,000 .00	Lot 18 Cor. Windsor Parkway S.E. M. Bk 1366 Page 109
Mar. 28, 1979 28080	"	"	"	"	Abraham W. Zealy, ^{star} _{star}	1461	135	.00 .00	Renunciation of Deeds - property duquata acs
Mar. 30, 1979	"	"	"	"	Michael L. Knight	1461	493	25,000	Lot 60 meadors St.

INDIRECT or MORTGAGEE Index to Real Estate Mortgages -- Greenville County, S. C.

Open at Proper Tab according to First Letter or Letters of Name and refer to Buff Sub-Index sheet for page reference.

KEYS PRINTING CO.

FILE NUMBER DATE OF RECORD	MORTGAGEES FAMILY NAMES	GIVEN NAMES ABCDEFGHIJ	GIVEN NAMES JKLMNOPQ	GIVEN NAMES RSTUVWXYZ	MORTGAGORS	BOOK	PAGE	AMOUNT	BRIEF DESCRIPTION, LOCATION, ETC. (NOT WARRANTED)
28387 Apr. 2, 1979	C I T	Financial	Services,	Inc.	Lula B. Shemley	1461	749	25,000	Sterling College Park Lot 21 Georgia Rd.
28965 Apr. 6, 1979	"	"	"	"	Donald D. McShinley, et al	1462	337	25,000	Chick Sp. Sp. Lot 4 J. Wagon Smith Rd.
28966 Apr. 6, 1979	"	"	"	"	Thomas E. Madden	1462	339	25,000	Jucille ave. + Pinecut Dr. Lot 15 unit 18 Pt. lot 14 unit 1
29447 Apr. 11, 1979	"	"	"	"	Gasper W. Jones, et al	1462	888	25,000	Cashmere Dr. Pine Hill Village Lot 101 Kennedy Dr.
29447 Apr. 11, 1979	"	"	"	"	Andy E. Robinson	1462	891	25,000	Carolina Vista Lot 17 Meadow Cr.
29985 Apr. 16, 1979	"	"	"	"	Paul J. Morris, et al	1463	337	25,000	"Paramount Park" Lot 72 Crosby Cr.
30617 Apr. 20, 1979	"	"	"	"	Arnon Williams, et al	1463	943	25,000	Pine Hill Village Lot 1598 Pt. lot 160 W. Castle Rd.
31066 Apr. 25, 1979	"	"	"	"	James B. Padgett, et al	1464	312	27,600	East Highland Entr. Scott Blk C Lot 7 Willow Springs Dr.
31066 Apr. 25, 1979	"	"	"	"	Martin J. Moon, et al	1464	314	25,000	Plant Lot 126 Abney Mills Point
31047 Apr. 25, 1979	"	"	"	"	Robert E. Birdwell, et al	1464	322	25,000	Coachman Est "Jay I" Lot 28 Derby Rd.
31202 Apr. 26, 1979	"	"	"	"	Paul D. Swenson, et al	1464	412	50,000	Lot 32 Aberdeen Lane "Kingsgate" Park
31755 May 1, 1979	"	"	"	"	James W. Edwards	1465	13	25,000	Lot 38 Catlin Cr., Hyde Kennedy Park, South Dr.
32117 May 3, 1979	"	"	"	"	Mary Jones	1465	270	50,000	Lot 134 Blossom Dr.
32286 May 4, 1979	"	"	"	"	Walter Donny Dilworth	1465	414	50,000	Lot 1 mt. Shadowe
33142 May 14, 1979	"	"	"	"	James E. Hipp, et al	1466	346	25,000	Grant Dr. Lot 12 S. East Dr. Crestwood
33291 May 15, 1979	"	"	"	"	Thomas R. Griffin, et al	1466	518	14,088	Jay Grant Dr. Lots 2+3 Kemmer Dr. Kemmer

INDIRECT or MORTGAGEE Index to Real Estate Mortgages - Greenville County, S. C.

Open at Proper Tab according to First Letter or Letters of Name and refer to Buff Sub-Index sheet for page reference.

KEYS PRINTING CO.

(2)

FILE NUMBER DATE OF RECORD	MORTGAGEES FAMILY NAMES	GIVEN NAMES ABCDEFGH	GIVEN NAMES IJKLMNO	GIVEN NAMES PQRSTUVWXYZ	MORTGAGORS	BOOK	PAGE	AMOUNT	BRIEF DESCRIPTION, LOCATION, ETC. (NOT WARRANTED)
33588 May 16, 1979	CIT	Financial	Services	Inc.	Elyza M. Cook et al	1466	665	50,000 ^{.00}	Extr Int. lot 20 White Horse Rd.
33588 May 16, 1979	"	"	"	"	Carol C. Borell et al	1466	668	50,000 ^{.00}	Lot 4 Old Rutherford Rd. Rd. Range
33650 May 17, 1979	"	"	"	"	Franklin C. Dodson et al	1466	840	25,000 ^{.00}	Lot 79 Long Hill St. Augusta Ga.
34069 May 21, 1979	"	"	"	"	Jimmy L. Cox, et al	1467	213	10,416 ^{.00}	Lot, Lake Rd. Glassy mtn. Pickwood, sec. 1
34177 May 22, 1979	"	"	"	"	Jackie Mitchell et al	1467	374	50,000 ^{.00}	Lot 48 Oak Park Dr.
35033 May 29, 1979	"	"	"	"	Frank N. De Busch, Jr.	1468	124	25,000 ^{.00}	Lot, Saluda rd. Cyrus Ct.
35033 May 29, 1979	"	"	"	"	William A. Nitt, et al	1468	127	25,000 ^{.00}	Lot 7 Cor. Galphin Dr. & Sylvan Hills
35084 May 29, 1979	"	"	"	"	Robert A. McDowell	1468	130	25,000 ^{.00}	Lot 51 Valley View Lane Rd. M. Cullough Hgts. Dingle rd
35583 May 29, 1979	"	"	"	"	Milton L. Cathey, et al	1468	140	50,000 ^{.00}	Lot 27 Cor. Thome St. & Franklin
35583 Jun. 1, 1979	"	"	"	"	William A. Robinson, et al	1468	760	25,000 ^{.00}	Lot 45 Sylvan Hills
35776 Jun. 1, 1979	"	"	"	"	Mary Sue Howard,	1468	763	25,000 ^{.00}	2 acres waters Rd. Saluda Tp. Age - Grant rd.
35776 June 4, 1979	"	"	"	"	Ruby Linda Lovelace	1469	51	25,000 ^{.00}	Lot 1 Cor. Springbrook Dr. South Brandon pvt.
36273 June 4, 1979	"	"	"	"	Ruby Linda Lovelace	1469	53	25,000 ^{.00}	Lot 16 Daisy Blvd. Abney Mills St. Grant rd.
36990 Jun. 7, 1979	"	"	"	"	James C. Baker, et al	1469	439	25,000 ^{.00}	Lot 5 Lincoln Ct. Gettysburg N. acres
37100 Jun. 13, 1979	"	"	"	"	Boyer D. Stamey, et al	1470	65	25,000 ^{.00}	Lot 15 N. acres Dr., Dy. II
Jun. 14, 1979	"	"	"	"	Clarence Borell, Jr.	1470	265	50,000 ^{.00}	Lot 69 Beattie St. Monaghan

INDIRECT or MORTGAGEE Index to Real Estate Mortgages - Greenville County, S. C.

Open at Proper Tab according to First Letter or Letters of Name and refer to Buff Sub-Index sheet for page reference.

KEYS PRINTING CO.

FILE NUMBER DATE OF RECORD	MORTGAGEES FAMILY NAMES	GIVEN NAMES ABCDEFGHIJ	GIVEN NAMES KLMNOP	GIVEN NAMES QRSTUVWXYZ	MORTGAGORS	BOOK	PAGE	AMOUNT	BRIEF DESCRIPTION, LOCATION, ETC. (NOT WARRANTED)
37257 Jun. 15, 1979	C I T				<i>Star</i> Frederick Stone	1470	446	.00 11,088	Oaklawn Drille Dr. Lots 39140 Florence ave.
37537 Jun. 18, 1979	"	"	"	"	Abraham W. Zeady	1470	632	}	Release Lien by Judgement Call # 79-2265. For Mtg. See L&A 24-1346 Pg. 109
"	"	"	"	"	"	1470	632		
37774 Jun. 20, 1979	"	"	"	"	John R. Mahony	1470	844	50,000	Dr. Merrifield Pl. Sec-1 Lot 128 Cor. Chateau & Glenway
37773 Jun. 20, 1979	"	"	"	"	<i>Star</i> Joel C. Woods, Jr.	1470	847	50,000	Highway access Pt. lot 20 Courtland Dr.
37720 Jun. 20, 1979	"	"	"	"	Dorothy B. Dyche	1470	865	50,000	Nordale Ct. Copeland Dale Lot 2 Cor. Glenmore Rd.
37720 Jun. 20, 1979	"	"	"	"	<i>Star</i> Inez D. Wofford	1470	867	25,000	Lot 6 Janie Smith Sub. & Dentelle A. Rd.
37882 Jun. 21, 1979	"	"	"	"	<i>Star</i> William R. Swan	1470	978	50,000	Lot, Cor. Stoney Valley Rd.
38220 Jun. 25, 1979	"	"	"	"	<i>Star</i> Robert Franklin Scott	1471	277	50,000	Lot South Dr.
38734 June 28, 1979	"	"	"	"	Willie O. Jordan, et al	1471	760	50,000	Oakland Dr. 2.5 Acre Cozy Bridge Rd.
38876 Jun. 29, 1979	"	"	"	"	Earl L. Parks, et al	1472	58	50,000	Lot Blessingame Rd.
258 Jul. 3, 1979	"	"	"	"	<i>Star</i> Buddy Gene Raines	1472	477	50,000	Pt. lot 3
521 Jul. 5, 1979	"	"	"	"	J. C. Rosemond, et al	1472	594	50,000	Lot 4 Webster Rd.
649 Jul. 6, 1979	"	"	"	"	Clara S. Roberts, et al	1472	686	50,000	Mts. Pt. lots 24125 Washington Pt. Mtg. See R.E.M. Sh. 1293 Pg. 641
852 July 9, 1979	"	"	"	"	Horace Harris, et al	1472	867	50,000	Release lot, Piney Mtn. Rd.
1151 Jul. 11, 1979	"	"	"	"	<i>Star</i> Robert E. Nally, Jr.	1473	111	50,000	Lot 2 D'ville Dr.

INDIRECT or MORTGAGEE Index to Real Estate Mortgages -- Greenville County, S. C.

I
(AA)

Open at Proper Tab according to First Letter or Letters of Name and refer to Buff Sub-Index sheet for page reference.

KEYS PRINTING CO.

FILE NUMBER DATE OF RECORD	MORTGAGEES FAMILY NAMES	GIVEN NAMES ABCDEFGHIJ	GIVEN NAMES JKLMNO	GIVEN NAMES PQRSTUVWXYZ	MORTGAGORS	BOOK	PAGE	AMOUNT	BRIEF DESCRIPTION, LOCATION, ETC. (NOT WARRANTED)
1283 Jul. 12, 1979	C I T	Financial	Services,	Inc.	<i>etal</i> Raymond M. Brroughton	1473	336	50,000	#2 Lot 12, 8th ave. Judson
1580 Jul. 13, 1979	"	"	"	"	<i>etal</i> James D. Jones	1473	509	50,000	2.83 ac. Standing Spr. Rd. Dinville St.
2003 Jul. 18, 1979	"	"	"	"	<i>etal</i> Janice E. League	1473	976	50,000	Lot 117, City View annex Candlerburg, sec. 17
3379 Jul. 30, 1979	"	"	"	"	<i>etal</i> Robert A. Walker	1475	168	25,000	Lot 25 South Day St. Midway area, Clelland St.
5545 Jul. 31, 1979	"	"	"	"	<i>etal</i> Jane Gilbert Dyer	1475	300	50,000	2.04 ac. Midway Rd.
3561 Jul. 31, 1979	"	"	"	"	<i>etal</i> William Robert Jones	1475	450	50,000	Lot 155 Paramount Park Farmington area
4588 Aug. 7, 1979	"	"	"	"	<i>etal</i> Marshall D. Orr	1476	186	50,000	Lot 82 Manassas Dr., Allawild
4588 Aug. 7, 1979	"	"	"	"	<i>etal</i> Harold L. Jones	1476	188	50,000	Lot 111 Prestbury Dr.,
5183 Aug. 13, 1979	"	"	"	"	<i>etal</i> Oscar W. Murry	1476	836	25,000	.36 ac. Chick Spg. Rd. Chick Spg. Rd.
5779 Aug. 17, 1979	"	"	"	"	<i>etal</i> George Champion	1477	437	25,000	3/4 ac. McConnell Rd. Camilla Park
5779 Aug. 17, 1979	"	"	"	"	<i>etal</i> Billy J. Standard	1477	439	25,000	Lot 113 May St.
6017 Aug. 20, 1979	"	"	"	"	<i>etal</i> Nancy P. Dyer, Jr.	1477	704	50,000	Lot 14 Hwy. 20 Parker Sts.
6778 Aug. 27, 1979	"	"	"	"	<i>etal</i> Samuel Ray Underwood	1478	459	50,000	Lot 86 Calhoun ave. Honeysuckle
7145 Aug. 29, 1979	"	"	"	"	<i>etal</i> Dannie O. McAlister	1478	705	50,000	Lot 6 Haverdale Dr. Seawood
7308 Aug. 30, 1979	"	"	"	"	<i>etal</i> James Danny Underwood	1478	902	25,000	Lot 55 Orlando ave.
7507 Aug. 31, 1979	"	"	"	"	<i>etal</i> Alonso J. Leford	1479	355	50,000	Lots 3 & 3A Alham Rd.

INDIRECT or MORTGAGEE Index to Real Estate Mortgages -- Greenville County, S. C.

(1)

Open at Proper Tab according to First Letter or Letters of Name and refer to Buff Sub-Index sheet for page reference.

KEYS PRINTING CO.

FILE NUMBER DATE OF RECORD	MORTGAGEES FAMILY NAMES	GIVEN NAMES ABCDEFGHIJ	GIVEN NAMES KLMNO	GIVEN NAMES PQRSTUVWXYZ	MORTGAGORS	BOOK	PAGE	AMOUNT	BRIEF DESCRIPTION, LOCATION, ETC. (NOT WARRANTED)
7909 Sept. 5, 1979 8375	C I T	Financial	Services,	Inc.	Margaret S. Wetherbee	1479	706	50,000	Dogwood Terrace Pt. lot 9 Indian Hall sec. 4
Sept. 10, 1979 9014	"	"	"	"	Jerry D. King, et al	1480	176	50,000	Lot 668 Westwood E. Highlands Est. Sec. 2
Sept. 14, 1979 9388	"	"	"	"	Robert B. Wham Jr. et al	1480	795	50,000	Lot 4 Parkin mill rd. Sylvania Dr., Dogwood Terrace
Sept. 18, 1979 10713	"	"	"	"	David Michell, Dunall et al	1481	179	50,000	Lot 11 + Pt. lots 9 + 15 ave. + Willcome rd.
Sept. 28, 1979 11329	"	"	"	"	Robert N. Carner et al	1482	690	50,000	Pt. lots 25 + 26 Cor. Maryland North Mills
Oct. 3, 1979 11454	"	"	"	"	Lamull N. Arnold et al	1483	222	50,000	Lot 134 Parkwood Dr., Quabson mills E
Oct. 4, 1979 11837	"	"	"	"	Donald Gene Edge	1483	367	50,000	Lot 8 3rd ave
Oct. 8, 1979 12710	"	"	"	"	Larry R. Wooten	1483	649	50,000	Lot 19, Kresland St. Brookwood Forest, sec. II
Oct. 15, 1979 12760	"	"	"	"	Wayne Hall, et al	1484	487	50,000	Lot 55 Wintergreen Lane Sunny Slopes
Oct. 15, 1979 13379	"	"	"	"	Ronald Keffer, et al	1484	489	50,000	Lot 48 Barclay Dr., View acre, Chel. spg. #.
Oct. 22, 1979 13379	"	"	"	"	George O. Jisdale	1485	275	50,000	Lot 25 Vaughn St., Pleasant Oakview Dr.
Oct. 22, 1979 13379	"	"	"	"	Willie B. Jaly, et al	1485	277	50,000	Lot 112 Catswood Terrace Cowan Park
Oct. 22, 1979 13899	"	"	"	"	Ninian Asherson	1485	279	50,000	Lot 1 Carter St. Woodland Hgts. Fairview Dr.
Oct. 25, 1979 14354	"	"	"	"	Horace Harris, et al	1485	758	50,000	Lot 13 Woodland Dr.
Oct. 26, 1979 15156	"	"	"	"	Willie C. Chapman et al	1486	246	50,000	Lot 5 Lee St. Fowler Fields
Nov. 2, 1979	"	"	"	"	William E. Wammemaker	1487	32	50,000	Lot 55 Robin Rd.

INDIRECT or MORTGAGEE Index to Real Estate Mortgages -- Greenville County, S. C.

Open at Proper Tab according to First Letter or Letters of Name and refer to Buff Sub-Index sheet for page reference.

KEYS PRINTING CO.

(BB)

FILE NUMBER DATE OF RECORD	MORTGAGEES FAMILY NAMES	GIVEN NAMES ABCDEFGH	GIVEN NAMES IJKLMNO	GIVEN NAMES PQRSTUVWXYZ	MORTGAGORS	BOOK PAGE	AMOUNT	BRIEF DESCRIPTION, LOCATION, ETC. (NOT WARRANTED)
14517 Nov. 15, 1979 17148	C I T	Financial	Services,	Co. Inc.	<i>etal</i> Hunter J. Williams	1488 469	.00 50,000	Jainmie R. 5 acc. Acufftown Rd. Belle Meade
Nov. 20, 1979 17180	"	"	"	"	Edward W. Day, Jr. <i>etal</i>	1488 950	.00 50,000	Lot 6 Williamsburg Dr.
Nov. 21, 1979 17388	"	"	"	"	Robert L. Pitts, <i>etal</i>	1489 122	.00 50,000	Lot 12 Magnolia acres Dr. Oak Crest, sec. 1
Nov. 23, 1979 17629	"	"	"	"	Marion Elmer Madden <i>etal</i>	1489 221	14,112 .00	Lot 41 Templewood + McClain Montclair
Nov. 24, 1979 17877	"	"	"	"	Larry Ronnie Owens	1489 378	50,000 .00	Lot 50 Archdale Dr. Bessie Hwy. Home #1
Nov. 28, 1979 18027	"	"	"	"	Shene Taylor, <i>etal</i>	1489 635	50,000 .00	Lot 2 = 1.63 acc. Piedmont Valley Farms, Suttle #1
Nov. 28, 1979 18370	"	"	"	"	Robert M. Watson, <i>etal</i>	1489 825	50,000 .00	Lot 1 Walton Rd., Happy Hts. Sec. 1
Dec. 3, 1979 18773	"	"	"	"	Frank W. Loftis, <i>etal</i>	1490 261	50,000 .00	Lot 50 Head Dr., Belmont
Dec. 6, 1979 19093	"	"	"	"	John E. Looney, <i>etal</i>	1490 535	50,000 .00	1 acre Home #1. Chick Sp. #1
Dec. 10, 1979 19542	"	"	"	"	Naskell J. Payne <i>mull. etal</i>	1490 848	25,000 .00	Lot 50 Robinson St. Rd. Sunrise Terrace
Dec. 14, 1979 19540	"	"	"	"	Thomas Mashedrich <i>etal</i>	1491 263	50,000 .00	Lot 4 Cor. Stevenson + Taylors White Horse Hts.
Dec. 14, 1979 19892	"	"	"	"	Burford Wayne Vickers <i>etal</i>	1491 268	50,000 .00	Lot 11 Patricia ave.
Dec. 18, 1979 19970	"	"	"	"	Walter L. Burnett, Jr.	1491 530	50,000 .00	Lot 7 Edwards Rd.
Dec. 19, 1979 19970	"	"	"	"	Clyde E. Pruitt, <i>etal</i>	1491 620	50,000 .00	Lots 26 + 27 Mayfair
Dec. 19, 1979 20140	"	"	"	"	Jackson Barmore <i>etal</i>	1491 622	50,000 .00	Lot, Carr Rd. Glendale II
Dec. 20, 1979	"	"	"	"	Franklin B. Mosca	1491 738	50,000 .00	Lot 16 Hickory Lane

INDIRECT or MORTGAGEE Index to Real Estate Mortgages - Greenville County, S. C.

Open at Proper Tab according to First Letter or Letters of Name and refer to Buff Sub-Index sheet for page reference.

KEYS PRINTING CO.

FILE NUMBER DATE OF RECORD	MORTGAGEES FAMILY NAMES	GIVEN NAMES ABCDEFGHIJ	GIVEN NAMES KLMNOP	GIVEN NAMES PQRSTUVWXYZ	MORTGAGORS	BOOK PAGE	AMOUNT	BRIEF DESCRIPTION, LOCATION, ETC. (NOT WARRANTED)
20140 Dec. 20, 1979 20378	C I T	Financial	Services,	Co. Inc.	<i>Car</i> Carl J. Sambell	1491 740	50,000	<i>Wynette Ests.</i> Lot 30 Grove Rd. Chick saw. sp.
Dec. 26, 1979 21492	"	"	"	"	J. Wallace Smith	1492 26	50,000	Lot 148 Pt. lot 15 Edwin Dr.
Jan. 7, 1980 21433	"	"	"	"	James L. Irby, <i>etal</i>	1492 697	50,000	Lot 1 W. 1st Rd. Saluda sp.
Jan. 8, 1980 21568	"	"	"	"	Boyce Earl Gosnell, <i>etal</i>	1492 810	50,000	.75 ac. Manetta Rd.
Jan. 9, 1980 21758	"	"	"	"	William Carter, <i>etal</i>	1492 969	50,000	Lot 23 Sheffield Forest Cherokee Forest
Jan. 11, 1980 21824	"	"	"	"	James W. Bullington	1493 69	50,000	Lot 380 Elizabeth Dr. Duff Dr.
Jan. 11, 1980 22012	"	"	"	"	Henry M. Jenkins	1493 90	59,133	Lot 22 Dunlap Dr. Eastman Hgts. Austin sp.
Jan. 15, 1980 22653	"	"	"	"	Thomas R. Pruitt, <i>etal</i>	1493 308	50,000	Lot 24 Eastman Dr.
Jan. 22, 1980 22898	"	"	"	"	Charles Pendegrass, <i>etal</i>	1493 851	50,000	Lot 4 Merlocke Dr. Avalon Dr. Bryson area
Jan. 24, 1980 23362	"	"	"	"	Willie L. Gary, <i>etal</i>	1494 41	50,000	Lot 3 Cor. Howard Rd. + Russell Hgts.
Jan. 25, 1980 23302	"	"	"	"	Charles C. Madden, <i>etal</i>	1494 114	50,000	Lot 6 Bramlette Rd. Hilly Ct. Edwards Forest Hgts.
Jan. 25, 1980 23146	"	"	"	"	Wayne L. Hood, Jr.	1494 112	50,000	Lot 62 Cor. Old Mill Rd. +
Jan. 28, 1980 23285	"	"	"	"	R. Edward Leslie, <i>etal</i>	1494 296	50,000	Lot 5 Stephenson Rd. Ellen Farms, sec. C
Jan. 29, 1980 23859	"	"	"	"	Thelma Perkins	1494 377	50,000	Lot 2 Ellen Rd.
Feb. 4, 1980 23961	"	"	"	"	Donald Lee Kelly, <i>etal</i>	1494 879	50,000	Int. lots 219, 220, 1221 Law Glendale + Austin sp.
Feb. 5, 1980	"	"	"	"	Howard C. Johnson	1494 968	50,000	Lot 30 Verden Dr. + Archway

INDIRECT or MORTGAGEE Index to Real Estate Mortgages - Greenville County, S. C.

Open at Proper Tab according to First Letter or Letters of Name and refer to Buff Sub-Index sheet for page reference.

KEYS PRINTING CO.

FILE NUMBER DATE OF RECORD	MORTGAGEES FAMILY NAMES	GIVEN NAMES ABCDEFGHIJ	GIVEN NAMES JKLMNOPQ	GIVEN NAMES RSTUVWXYZ	MORTGAGORS	BOOK PAGE	AMOUNT	BRIEF DESCRIPTION, LOCATION, ETC. (NOT WARRANTED)
24076 Feb. 7, 1980	CIT	Financial	Services Co.	Inc.	James W. Edwards	1495 56	50,000.00	Hull St. Lot 38 Callin Cr. YMCA sta. city view
24076 Feb. 7, 1980	"	"	"	"	Victor D. Culitt, et al	1495 58	50,000.00	Lot 10 Cor. Summit + Woodsuff Rd. Hgts.
24076 Feb. 7, 1980	"	"	"	"	Thomas A. Couchillon	1495 60	50,000.00	Lot 7 Angie Lane Dunell St.
24300 Feb. 11, 1980	"	"	"	"	John E. Raines, et al	1495 251	50,000.00	St. lot 38 Rogers ave Dalecrest, sec. 4
24471 Feb. 12, 1980	"	"	"	"	Sumner David Payne	1495 431	50,000.00	Lot 25 Templewood Dr.
24471 Feb. 12, 1980	"	"	"	"	Larry Stoddard Jr., et al	1495 433	25,000.00	Lot 40441 Wendale Hgts. Paris mt. St.
24750 Feb. 15, 1980	"	"	"	"	Charles A. Hayward, et al	1495 727	50,000.00	Lot motor boat club Rd. Flat 200. Chick spg. St.
25266 Feb. 21, 1980	"	"	"	"	Lowell W. Finkle, et al Frances S. Nottall	1496 111	25,000.00	Lot, Old Sargard Island Woodside Mills
25266 Feb. 21, 1980	"	"	"	"	Frances S. Nottall, et al	1496 113	50,000.00	Lot 105 Almond St. Duncan, Dunell St.
25380 Feb. 22, 1980	"	"	"	"	Alexander Houston	1496 243	50,000.00	Lot 29 Cardwell St., sec. 6 also lease ment
25753 Feb. 26, 1980	"	"	"	"	Larry W. Sanders, et al Billingsley	1496 471	50,000.00	Lot 57 Edwards Forest, sec. 5 Fair Hgts.
25888 Feb. 27, 1980	"	"	"	"	Robert Calmell, et al	1496 614	50,000.00	Lot 20 Brookdale ave.
25888 Feb. 27, 1980	"	"	"	"	William J. Mc Leroy, Jr.	1496 616	50,000.00	Lot 54 Delray Cr.
26379 Mar. 4, 1980	"	"	"	"	Robert Lee Hill, et al	1497 160	50,000.00	Block, sec. A Lot 90 Fernley Dr., Sunny acres
26796 Mar. 7, 1980	"	"	"	"	Boyce D. Stanley, et al	1497 454	50,000.00	Lot 15 N. acres Dr. North
26717 Mar. 7, 1980	"	"	"	"	George J. Byrd, et al	1497 459	50,000.00	Lot 1 male St.

1 INDIRECT or MORTGAGEE Index to Real Estate Mortgages -- Greenville County, S. C.

Open at Proper Tab according to First Letter or Letters of Name and refer to Buff Sub-Index sheet for page reference.

KEYS PRINTING CO.

FILE NUMBER DATE OF RECORD	MORTGAGEES FAMILY NAMES	GIVEN NAMES ABCDEFGH	GIVEN NAMES IJKLMNO	GIVEN NAMES PQRSTUVWXYZ	MORTGAGORS	BOOK	PAGE	AMOUNT	BRIEF DESCRIPTION, LOCATION, ETC. (NOT WARRANTED)
26968 MM.10.1980	CIT	Financial	Services	Co. Inc.	<i>at/la mary Ruth Jones</i> <i>Mary Ruth Jones</i>	1497	589	50,000	Kennedy Pt. South D. Lot 134 Blossom Dr.
26968 MM.10.1980	"	"	"	"	<i>James E. Bruton, et al</i>	1497	591	50,000	Lot 14 Charlotte St. ave.
26936 MM.10.1980	"	"	"	"	<i>Franklin D. Wilson</i>	1497	598	50,000	Lot 13 Westmoreland Co. Adlewild
27341 MM.14.1980	"	"	"	"	<i>Eddie Smith, et al</i>	1498	40	50,000	Lot 52 Antioch Church
27752 MM.18.1980	"	"	"	"	<i>Lillie R. Franklin</i>	1498	345	50,000	Lot 1 Cuttins Cr.
27826 MM.18.1980	"	"	"	"	<i>Roy E. Chastain, et al</i>	1498	347	50,000	Lot 38 Wilson St.
28086 MM.19.1980	"	"	"	"	<i>Jerry M. Harris, et al</i>	1498	439	50,000	Lot 95 Jane Sauerlye Co. Pine Hill Village
28186 MM.21.1980	"	"	"	"	<i>Aaron Williams</i>	1498	629	50,000	Lot 159 1/2 Lot 160 W. Castle
28466 MM.24.1980	"	"	"	"	<i>Lane W. Taylor, et al</i>	1498	789	50,000	Tract 3 Davison Co.
28536 MM.25.1980	"	"	"	"	<i>Doris L. Wells</i>	1498	873	50,000	Lot 106 third ave. Sec-1 Hull Dr. Augusta area
29255 MM.26.1980	"	"	"	"	<i>Jerry C. Fowler, et al</i>	1498	980	50,000	Lot 98 Cor. Churchhill Cr., + Magnolia area
29517 Apr. 2. 1980	"	"	"	"	<i>Alton Bobby Spurgeon</i>	1499	774	50,000	Lot 56 Fleetwood Dr. Shamrock area
29528 Apr. 4. 1980	"	"	"	"	<i>Carl M. Lourey, et al</i>	1500	23	50,000	Lot 39 Shamrock Cr. 80-2479
29673 Apr. 4. 1980	"	"	"	"	<i>Alton B. Spurgeon, et al</i>	✓	✓	✓	Fixtures - 216 Fleetwood Dr. Greenville, SC
29798 Apr. 17. 1980	"	"	"	"	<i>Doris J. Orendorff</i>	1500	77	50,000	Belmont area Sec. 2 Lots 125 + 126 Kay Dr.
Apr. 3. 1980	"	"	"	"	<i>Mopie wood Barrett, et al</i>	1500	250	50,000	Hwy 14, O'Neil rd Tract 9 = 5 acs. Old CC Camp Co

INDIRECT or MORTGAGEE Index to Real Estate Mortgages — Greenville County, S. C.

REG. U. S. PAT. OFFICE *Chas McCulloch* County Indexes Since 1888 An Identifying Trade Mark

☞ Open at Proper Tab according to First Letter or Letters of Name and refer to Buff Sub-Index sheet for page reference.

COTT FAMILY NAME INDEX No. 75 © 1949
MADE BY THE COTT INDEX COMPANY, COLUMBUS, OHIO
SOLD BY WALKER, EVANS & COGSWELL CO., CHARLESTON, S.C.

(PB)

FILE NUMBER	MORTGAGEES	GIVEN NAMES	GIVEN NAMES	GIVEN NAMES	MORTGAGORS	BOOK	PAGE	Amount	BRIEF DESCRIPTION, LOCATION, ETC.
DATE OF RECORD	FAMILY NAMES	ABCDEFGH	IJKLMNO	PQRSTUVWXYZ					(Not Warranted)
29798 Apr. 8, 1980	CIT				<i>etal</i> Raymond J. Amerdon	1500	252	50,000	Broadley Forest Lot 22 Broadley Ct.
29840 Apr. 8, 1980	"	"	"	"	Bobbie B. Roper, <i>etal</i>	1500	259	50,000	Lot 12 Hentley St.
29982 Apr. 9, 1980	"	"	"	"	Bethel J. Alexander, <i>etal</i>	1500	367	50,000	Michaux Dr. Chanticleer, sec. 1 Lot 25 cor. Chanticleer + Forest
30091 Apr. 10, 1980	"	"	"	-	Perry M. Antyze, <i>etal</i>	1500	484	50,000	Int. lot 6 Lynch Dr. - Lincoln 80-2640
30197 Apr. 11, 1980	"	"	"	"	William R. Alexander, <i>etal</i>	✓	✓	✓	Fixtures - 1 Chanticleer Dr. 80-2641
30197 Apr. 11, 1980	"	"	"	"	Doyle B. Roper, <i>etal</i>	✓	✓	✓	Fixtures - 17 B Hentley St.
30320 Apr. 16, 1980	"	"	"	"	James D. Gregory, <i>etal</i>	1500	900	50,000	Lot, Turner Rd.
30989 Apr. 21, 1980	"	"	"	"	Bobby A. Kirby, <i>etal</i>	1501	177	50,000	Bellview Estate, sec. 1, <i>part</i> sp. Lot 16 Rutherford Rd.
30989 Apr. 21, 1980	"	"	"	"	Johnny R. Cochran, <i>etal</i>	1501	180	50,000	Hydr. 2, left Lot 17 Boston Dr., Boston
31303 Apr. 23, 1980	"	"	"	"	Gilbert Ware, <i>etal</i>	1501	439	50,000	Kennedy W. Gantt Jr. Lot 133 Blossom Dr.
31504 Apr. 23, 1980	"	"	"	"	Willie J. Luff, Jr., <i>etal</i>	1501	442	50,000	Knallwood Hydr. Mauldin Lot 84 Union Dr.
31435 Apr. 25, 1980	"	"	"	"	Frank B. Reynolds	1501	691	50,000	Del Norte, sec. II Lot 335 Scatterwood Dr.
31624 Apr. 28, 1980	"	"	"	"	Bobby Joe Jones, <i>etal</i>	1501	777	50,000	Lincoln Town Lot 134 Sandy Ave.
31922 Apr. 30, 1980	"	"	"	"	Martin G. Smith	1501	970	50,000	Creek Rd. - Tompkins woods, sec. 2 Lot 94 Creekwood Ct. + over
32636 May 8, 1980	"	Corp.			Ferry Construction	✓	✓	✓	80-3355 Fixtures - White Horse Rd.
33321 May 15, 1980	"	Financial Services, Inc.			<i>etal</i> Larry Ronald Owens	1503	240	50,000	Montclair Lot 50 Archdale Dr.

INDIRECT or MORTGAGEE Index to Real Estate Mortgages — Greenville County, S. C.

()

REG. U. S. PAT. OFFICE *Chas McCott* County Indexes Since 1888 An Identifying Trade Mark

 Open at Proper Tab according to First Letter or Letters of Name and refer to Buff Sub-Index sheet for page reference.

COTT FAMILY NAME INDEX No. 75 © 1949
MADE BY THE COTT INDEX COMPANY, COLUMBUS, OHIO
SOLD BY WALKER, EVANS & COGSWELL CO., CHARLESTON, S.C.

FILE NUMBER DATE OF RECORD	MORTGAGEES FAMILY NAMES	GIVEN NAMES ABCDEFGHIJ	GIVEN NAMES JKLMNO	GIVEN NAMES PQRSTUVWXYZ	MORTGAGORS	BOOK	PAGE	Amount	BRIEF DESCRIPTION, LOCATION, ETC. (Not Warranted)
33657 May 20, 1980	CIT				Thomas M. Cox	1503	453	50,000.00	Lot 92
33707 May 20, 1980	"	"	"	"	Perry M. Entyre, et al	1503	496	50,000.00	Lincoln Forest Int. lot 6 Lynch Dr.
33728 May 21, 1980	"	"	"	"	Quinn Williams, et al	1503	617	50,000.00	Lot, Boyd Dr., Sata Sp.
33874 May 22, 1980	"	"	"	"	Jerry S. Davis, et al	1503	677	50,000.50	Lot, Thone Sp.
33995 May 23, 1980	"	"	"	"	Ruby S. Wood	1503	809	50,000.00	Chick sep. Sp. Lot Bladen aul.
34217 May 27, 1980	"	"	"	"	Lewis M. O'Dell, et al	1503	998	50,000.00	Wally aul. Kenmore service, East Sp Lot 12 Cor. Citadel St. &
34953 Jun 4, 1980	"	"	"	"	Danny N. Couch, et al	1504	518	50,000.00	Pearl Service Lot 82 Main Spring Dr.
35292 Jun 10, 1980	C. I. T. Corp.				McNeely Real Est. Inc.	1504	829	50,698.58	Lot, Augusta St.
36136 June 19, 1980	"				Joseph B. Arledge, Jr.	1505	676	50,000.00	Lot 4 Sunrise Dr. Mason
36296 Jun 20, 1980	C I T	"	"	"	D. N. Robinson, et al	1505	812	50,000.00	Pl. lots 5 & 6 Edwards Rd.
36388 Jun 23, 1980	"	"	"	"	Douglas J. Tollison	1505	897	50,000.00	Chick sep. Sp. 2.99 aul. West 7.0. St. Man
36863 Jun 27, 1980	"	"	"	"	Bobby Joe James, et al	1506	355	50,000.00	Lot 40 Franklin St.
36863 Jun 27, 1980	"	"	"	"	Gerby D. Riddle, et al	1506	353	50,000.00	Old Mill Est. S.C. II Lot 48 Eastward Dr.
73 Jul 1, 1980	"	"	"	"	Tommy Leland Wham, et al	1506	731	50,000.00	2.2 aul. Jenkins Bridge Rd.
73 Jul 1, 1980	"	"	"	"	Tommy Leland Wham	1506	733	50,000.00	2.2 aul. Jenkins Bridge Rd.
73 Jul 1, 1980	"	"	"	"	Frank H. Williams, et al	1506	735	50,000.00	Sumner Sp. Lot 2 County St.

INDIRECT or MORTGAGEE Index to Real Estate Mortgages — Greenville County, S. C.

KEYS PRINTING COMPANY, GREENVILLE, S. C.


☞ Open at Proper Tab according to First Letter or Letters of Name and refer to Buff Sub-Index sheet for page reference.

(66)

FILE NUMBER DATE OF RECORD	MORTGAGEES FAMILY NAMES	GIVEN NAMES ABCDEFGHIJ	GIVEN NAMES KLMNNO	GIVEN NAMES PQRSTUVWXYZ	MORTGAGORS	BOOK	PAGE	Amount	BRIEF DESCRIPTION, LOCATION, ETC. (Not Warranted)
429 July 7, 1980	C I T	Financial	Services Co.	Inc.	Laura Jean Johnson <i>etal</i>	1507	66	50,000 ^{.00}	Village, sec 4. Pt. lot 153 Piedmont mfg. Co.
680 July 9, 1980	"	"	"	"	Robert E. Romanstine <i>etal</i>	1507	216	50,000 ^{.00}	McSwain Gardens Lot 3 mimosa Dr.
651 July 9, 1980	"	"	"	"	Jimmy J. Walker, Jr. <i>etal</i>	1507	226	50,000 ^{.00}	Rossvelt Hgts. Lot 6 Rossvelt ave.
740 July 10, 1980	"	"	"	"	Albert P. Griffith, <i>etal</i>	1507	380	50,000 ^{.00}	49th St. Lot 39 Cor. South ave. +
1119 July 14, 1980	"	"	"	"	Dean P. Coquin, <i>etal</i>	1507	634	50,000 ^{.00}	Lot 49 Eastgate Village.
1119 July 14, 1980	"	"	"	"	John E. Belliaque, <i>etal</i>	1507	636	50,000 ^{.00}	Eastgate Village Lot 47 Blackridge Dr.
1043 July 14, 1980	"	"	"	"	William Jack Taylor, <i>etal</i>	1507	665	50,000 ^{.00}	Sec. 1 Lot 9 Memorial Lane
1404 July 16, 1980	"	"	"	"	Janie D. Rice	1507	847	50,000 ^{.00}	see Rem. Bk. 1416 pg. 887 Relian. 50 acre tract for mtg.
1605 July 18, 1980	"	"	"	"	Grady Gambrell, <i>etal</i>	1508	77	50,000 ^{.00}	Lot 39 Dunlap Dr.
1740 July 21, 1980	"	"	"	"	James W. Bullington, <i>etal</i>	1508	240	50,000 ^{.00}	Cherokee Forest Lot 380 Elizabeth Dr.
1740 July 21, 1980	"	"	"	"	Johnny Smith, Jr. <i>etal</i>	1508	242	50,000 ^{.00}	Vale Sec II Lot 27 Vista Dr. Verdoy
2234 July 24, 1980	"	"	"	"	Janie Bell Dickson, <i>etal</i>	1508	679	50,000 ^{.00}	Lot 153 E. main St Sec. 4 Piedmont
2381 July 25, 1980	"	"	"	"	Marshall Richards	1508	824	50,000 ^{.00}	Lot 1 Sater Dr.
2381 July 25, 1980	"	"	"	"	Joel C. Woods, Jr. <i>etal</i>	1508	826	50,000 ^{.00}	Highway acres Pt. lot 20 Courtland Dr.
2420 July 28, 1980	"	"	"	"	Dannie O. McAlister, <i>etal</i>	1508	924	50,000 ^{.00}	Stonewood, H. Inn Lot 6 Haverdale Dr.
2420 July 28, 1980	"	"	"	"	Arthur J. Blackwell	1508	926	50,000 ^{.00}	Lot 4 Myran Lane

INDIRECT or MORTGAGEE Index to Real Estate Mortgages — Greenville County, S. C.

KEYS PRINTING COMPANY, GREENVILLE, S. C.


 Open at Proper Tab according to First Letter or Letters of Name and refer to Buff Sub-Index sheet for page reference.

FILE NUMBER DATE OF RECORD	MORTGAGEES FAMILY NAMES	GIVEN NAMES ABCDEFGHIJ	GIVEN NAMES JKLMNO	GIVEN NAMES PQRSTUVWXYZ	MORTGAGORS	BOOK	PAGE	Amount	BRIEF DESCRIPTION, LOCATION, ETC. (Not Warranted)
2420 July 28, 1980	C I T	Financial	Services Co.	Inc.	William Byrd	1508	928	50,000	Woodfield Lot 157 Crestfield Rd.
3991 Aug. 11, 1980	"	"	"	"	James C. Williams	1510	435	50,000	near Pine Hill Willow Lot 49 Cashmere Dr.
4089 Aug. 12, 1980	"	"	"	"	Milton L. Cathey	1510	672	50,000	Franklin Rd. McCullough Rpts. Lot 27 Cor. Stone St.
4465 Aug. 14, 1980	"	"	"	"	Louis Paul Anderson	1511	135	50,000	ave. Pleasant Valley Lot 46 & Pt. lot 45 Prince Kiplar Dr.
4465 Aug. 14, 1980	"	"	"	"	Jimmie C. Keller	1511	137	50,000	Lot 28 Nandina ave.
4616 Aug. 15, 1980	"	"	"	"	Eugene Beasellie	1511	415	50,000	3.85 acres
4807 Aug. 18, 1980	"	"	"	"	J. W. Stewart	1511	678	50,000	Tract A N. Hill
5409 Aug. 22, 1980	"	"	"	"	Virginia Anne Hentry	1512	345	50,000	Lot 48 Gallivan St.
5741 Aug. 25, 1980	"	"	"	"	Robert E. Berry	1512	503	50,000	2.51 ac.
5741 Aug. 25, 1980	"	"	"	"	Patricia C. Suddeth	1512	565	50,000	Conclude I Lot 12 Conclude Dr.
5744 Aug. 25, 1980	"	"	"	"	Peggy B. Wheller	1512	567	50,000	Centerway, Sec. 1 Lot 29 Sheffield Dr.
6294 Aug. 29, 80	"	"	"	"	Theodore Davis	1513	763	50,000	Lot 35 Rutherford Ph.
6370 Aug. 29, 1980	"	"	"	"	Wardry J. Pittman, III	1513	775	50,000	Franklin St Small Hwy. 5-82
6294 Aug. 29, 1980	"	"	"	"	Ronald Ray Smith	1513	767	50,000	Lot 3 Temple St.
6294 Aug. 29, 1980	"	"	"	"	Walter A. Lyle	1513	765	50,000	Co., Woodfield, Sec. B Lot 2731 Pt. lot 274 Foxdale
4451 Aug. 29, 1980	"	"	"	"	Douglas M. Barnett	1513	749	50,000	Lot, Florida, ave. & 14th Dr.

INDIRECT or MORTGAGEE Index to Real Estate Mortgages — Greenville County, S. C.

REG. U. S. PAT. OFFICE *Chas. M. Cotts* County Indexes Since 1888 An Identifying Trade Mark

 Open at Proper Tab according to First Letter or Letters of Name and refer to Buff Sub-Index sheet for page reference.

COTT FAMILY NAME INDEX No. 75 © 1949
MADE BY THE COTT INDEX COMPANY, COLUMBUS, OHIO
SOLD BY WALKER, EVANS & COGSWELL CO., CHARLESTON, S. C.

1
(H)

FILE NUMBER DATE OF RECORD	MORTGAGEES FAMILY NAMES	GIVEN NAMES ABCDEFGH	GIVEN NAMES IJKLMNO	GIVEN NAMES PQRSTUVWXYZ	MORTGAGORS	BOOK	PAGE	Amount	BRIEF DESCRIPTION, LOCATION, ETC. (Not Warranted)
6451 Aug. 29, 1980	C I T	Financial	Services Co., Inc.		<i>ltal</i> Maurin J. Halcomb, Jr.	1513	747	50,000	<i>ltal</i> Creststone acres Lot 13 Broughton Dr.,
6632 Sep. 2, 1980	"	"	"	"	Larry James Cisson, <i>ltal</i>	1514	117	50,000	<i>ltal</i> mill village Lot 60 Y MCA St., monaghan
7009 Sep. 4, 1980	"	"	"	"	Ed E. Mayer, <i>ltal</i>	1514	552	50,000	<i>ltal</i> Belle Meade, sec. 4 Lot 418 Pine Creek Ct.
7235 Sep. 5, 1980	"	"	"	"	Wayne R. Alexander, <i>ltal</i>	1514	798	50,000	<i>ltal</i> Lot 43 Mattox Estab.
7157 Sep. 5, 1980	"	"	"	"	Lloyd A. Merritt, <i>ltal</i>	1514	808	50,000	<i>ltal</i> Pine Forest Lot 5 Lanester Dr.
7157 Sep. 5, 1980	"	"	"	"	Joe Ferguson, Jr., <i>ltal</i>	1514	810	50,000	<i>ltal</i> mill, 5 mill sp. Lot 178 Ridge St. mill
7677 Sep. 9, 1980	"	"	"	"	Diane D. Cagle, <i>ltal</i>	1515	197	50,000	<i>ltal</i> RD. Lots 10, 11, 112 Saluda Dam
7742 Sep. 10, 1980	"	"	"	"	Loy A. Juttler, <i>ltal</i>	1515	383	50,000	<i>ltal</i> Sans Souci Pk. Lot 43 Davis St.,
8002 Sep. 12, 1980	"	"	"	"	Nadie E. McAllee, <i>ltal</i>	1515	738	50,000	<i>ltal</i> SPY SP. Lots 112 S. Trade St. Chick
8361 Sep. 16, 1980	"	"	"	"	Franklin William Craig	1516	177	50,000	<i>ltal</i> Chicora ave. Birdside Lot 11 Odum Dr., Pt. lot 10
8666 Sep. 17, 1980	"	"	"	"	James W. Fortesque, <i>ltal</i>	1516	376	50,000	<i>ltal</i> Lot 29 Hope St.
8739 Sep. 18, 1980	"	"	"	"	Richard A. Hall, <i>ltal</i>	1516	563	50,000	<i>ltal</i> Lot 141 Belle Meade
8739 Sep. 18, 1980	"	"	"	"	Dick C. Cook, <i>ltal</i>	1516	565	50,000	<i>ltal</i> 5 mill sp. Lot, Church St.,
8739 Sep. 18, 1980	"	"	"	"	James J. Shackleton	1516	567	50,000	<i>ltal</i> Fairview Sp. Lot, Sulliner St.
8871 Sep. 19, 1980	"	"	"	"	Leland Martin, <i>ltal</i>	1516	804	50,000	<i>ltal</i> H. Hart Green - oneal rd.
8871 Sep. 19, 1980	"	"	"	"	Willie Lee Litter, <i>ltal</i>	1516	806	50,000	<i>ltal</i> Neshera Dr. Appaner Pk. Lot 6 cor. Crestfield rd. +

1 INDIRECT or MORTGAGEE Index to Real Estate Mortgages — Greenville County, S. C.

REG. U. S. PAT. OFFICE *Chas McCott* County Indexes Since 1888 An Identifying Trade Mark

Open at Proper Tab according to First Letter or Letters of Name and refer to Buff Sub-Index sheet for page reference.

COTT FAMILY NAME INDEX No. 75 © 1949
MADE BY THE COTT INDEX COMPANY, COLUMBUS, OHIO
SOLD BY WALKER, EVANS & COGSWELL CO., CHARLESTON, S.C.

FILE NUMBER DATE OF RECORD	MORTGAGEES FAMILY NAMES	GIVEN NAMES ABCDEFGHIJ	GIVEN NAMES JKLMNO	GIVEN NAMES PQRSTUVWXYZ	MORTGAGORS	BOOK	PAGE	Amount	BRIEF DESCRIPTION, LOCATION, ETC. (Not Warranted)
8871 Apr. 19, 1980	C I T	Financial	Services	Co. Inc.	Charles J. Hodge, <i>star</i>	1516	808	50,000	Lot
9079 Apr. 22, 1980	"	"	"	"	Curtis Thompson, <i>star</i>	1517	93	50,000	Lot 2nd St.
9233 Apr. 23, 1980	"	"	"	"	Walter Mack Norman, <i>star</i>	1517	276	50,000	Stonewood Lot 58 Broadlawn Dr.
9232 Apr. 23, 1980	"	"	"	"	Kermit A. Taylor, <i>star</i>	1517	278	50,000	Lot 6 Butler St.
9568 Apr. 25, 1980	"	"	"	"	Carl Dean Stokes, <i>star</i>	1517	704	50,000	Ed. S. Neal St. 0.72 ac. Lebanon Church
9568 Apr. 25, 1980	"	"	"	"	Francina Pruster, <i>star</i>	1517	707	50,000	Hunter's Hill Lot 98 Boyd Ave.
9568 Apr. 25, 1980	"	"	"	"	Ray Donald Zallent, <i>star</i>	1517	719	57,000	Hunter's Hill Lot 9 Maple St. ext.
9796 Apr. 26, 1980	"	"	"	"	Norme S. Dyer, <i>star</i>	1517	899	57,000	Lot 145 C Hwy 23
10012 Apr. 30, 1980	"	"	"	"	Edward L. Anderson, <i>star</i>	1518	345	50,000	Sec. 4 Piedmont Mfg. Co. Lot 24 Langston St.
10129 Apr. 30, 1980	"	"	"	"	Nubert N. Pockley, <i>star</i>	1518	378	50,000	meadowbrook farms Lot 19 Lorraine Dr.
10129 Apr. 30, 1980	"	"	"	"	Johnny Zallent, <i>star</i>	1518	381	57,000	Hwy. sec. 2 Lot 73 Kay Dr. Belmont
10347 Oct. 1, 1980	"	"	"	"	Lawrence A. Anderson, <i>star</i>	1518	642	50,000	Paramount St. Lot 104 Crosby Cr.
10696 Oct. 3, 1980	"	"	"	"	Lawrence W. Owen, Jr., <i>star</i>	1519	54	50,000	28.74 ac. Hwy 414
10777 Oct. 6, 1980	"	"	"	"	John S. Whitehead, <i>star</i>	1519	371	50,000	Phillips St. A. lot 114 Woodville Ave.
10945 Oct. 7, 1980	"	"	"	"	Charles R. Poyter, <i>star</i>	1519	536	50,000	Lot 38 Mansfield St.
11014 Oct. 7, 1980	"	"	"	"	Daniel J. Farnsworth, <i>star</i>	1519	555	50,000	N.P.R. Unit 8 Butler St., Condo.

INDIRECT or MORTGAGEE Index to Real Estate Mortgages — Greenville County, S. C.

KEYS PRINTING COMPANY, GREENVILLE, S. C.

Open at Proper Tab according to First Letter or Letters of Name and refer to Buff Sub-Index sheet for page reference.

(M)

FILE NUMBER DATE OF RECORD	MORTGAGEES FAMILY NAMES	GIVEN NAMES ABCDEFGHIJ	GIVEN NAMES KLMNOP	GIVEN NAMES QRSTUVWXYZ	MORTGAGORS	BOOK	PAGE	Amount	BRIEF DESCRIPTION, LOCATION, ETC. (Not Warranted)
11517 Oct. 13, 1980	C I T	Financial	Services	Co. Inc.	<i>etal</i> Richard W. Smith,	1520	240	50,000 ^{.00}	Westview South Dr. Lot 73 N. Estate Dr.
11743 Oct. 14, 1980	"	"	"	"	Willie J. Fincher, <i>etal</i>	1520	378	50,000 ^{.00}	Lot
11743 Oct. 14, 1980	"	"	"	"	Doris J. Drendorff	1520	380	50,000 ^{.00}	Belmont Hgts. Sec. 2 Lots 125 + 126 Kay Dr.
11707 Oct. 14, 1980	"	"	"	"	William E. McCauley	1520	446	50,000 ^{.00}	Isaqueena Pk. Lot 225 Oxford St.
12018 Oct. 16, 1980	"	"	"	"	Mary M. Leroy	1520	774	50,000 ^{.00}	ave. Augusta Rd. Hills Lot 16 1/2 lot 17 Cammer
12018 Oct. 16, 1980	"	"	"	"	<i>etal</i> Samuel E. Taylor, Jr.	1520	777	50,000 ^{.00}	Lot 40 Woodfield, ave.
12378 Oct. 20, 1980	"	"	"	"	<i>etal</i> William Ray Rosemond	1521	343	50,000 ^{.00}	Lot, Bessie Rd. Thone Dr.
12378 Oct. 20, 1980	"	"	"	"	<i>etal</i> Thomas E. Madden	1521	345	50,000 ^{.00}	1/4 + Lucile ave. Kingcrest Lot 151 Pl. lot 14 cor. Pine Crest
12386 Oct. 20, 1980	"	"	"	"	Helen Leora Martin	1521	358	50,000 ^{.00}	N. Sunset Hills Lot 2 Lane Mt. Rd.
12445 Oct. 21, 1980	"	"	"	"	<i>etal</i> Olene Newwood Green	1521	412	50,000 ^{.00}	Lot Ruthford Rd.
12440 Oct. 21, 1980	"	"	"	"	James C. Starker, <i>etal</i>	1521	499	50,000 ^{.00}	Lot 16 Anchorage Dr. Eastman Rd.
12682 Oct. 22, 1980	"	"	"	"	Lucie Gilbert Martin	1521	635	50,000 ^{.00}	1.65 acs also 2 acs Piedmont
13035 Oct. 24, 1980	"	"	"	"	<i>etal</i> Carlos B. Dr. Daniel,	1521	995	50,000 ^{.00}	Lot 12 Enore Ct. Enore Hgts.
13035 Oct. 24, 1980	"	"	"	"	<i>etal</i> Jerry Dale Loshue,	1521	997	50,000 ^{.00}	Lot 163 S.W. Fifth Ave.
13197 Oct. 27, 1980	"	"	"	"	<i>etal</i> Jerry C. Webb,	1522	270	50,000 ^{.00}	Collinwood Pk. Lot 13 Collinwood Lane
13358 Oct. 28, 1980	"	"	"	"	<i>etal</i> Riley Donald Anwood	1522	417	50,000 ^{.00}	Lane Mt. Dr. Lot Hunt Bridge Rd.

INDIRECT or MORTGAGEE Index to Real Estate Mortgages — Greenville County, S. C.

KEYS PRINTING COMPANY, GREENVILLE, S. C.

Open at Proper Tab according to First Letter or Letters of Name and refer to Buff Sub-Index sheet for page reference.

FILE NUMBER DATE OF RECORD	MORTGAGEES FAMILY NAMES	GIVEN NAMES ABCDEFGHIJ	GIVEN NAMES JKLMNO	GIVEN NAMES PQRSTUVWXYZ	MORTGAGORS	BOOK	PAGE	Amount	BRIEF DESCRIPTION, LOCATION, ETC. (Not Warranted)
13548 Oct. 30, 1980	C I T	Financial	Services Co.	Inc.	Gerry D. Freeman <i>etal</i>	1522	729	50,000 ^{.00}	Homestead acres Lot 48 Nauenhurst Dr.
13745 Oct. 31, 1980	"	"	"	"	Raymond E. Latta, Jr. <i>etal</i>	1523	93	50,000 ^{.00}	Lot. Shady Lane Leis Pla. also mt.
14179 Nov. 5, 1980	"	"	"	"	Robert V. Wood, <i>etal</i>	1523	577	50,000 ^{.00}	40000. Highland Pl.
14580 Nov. 10, 1980	"	"	"	"	Jackson Carmore <i>etal</i>	1524	96	50,000 ^{.00}	0.93 acc. Carr rd. McClain Dr. Oak crest, sec. 1
14580 Nov. 10, 1980	"	"	"	"	Marion Elmer Madden	1524	98	50,000 ^{.00}	Lot 41 Carr. Templewood & Edgewood
14867 Nov. 13, 1980	"	"	"	"	Clifford D. Flory, <i>etal</i>	1524	431	50,000 ^{.00}	Lot 12 Buxton Ct.,
14978 Nov. 14, 1980	"	"	"	"	Mary Cathran <i>etal</i>	1524	626	50,000 ^{.00}	Lot. Hwy. 25 Dunblin Sq.
14978 Nov. 14, 1980	"	"	"	"	Samuel H. Arnold	1524	627	50,000 ^{.00}	Hills Lot 134 Parkwood Dr. north
15868 Nov. 24, 1980	"	"	"	"	William O. Waldrop, <i>etal</i>	1525	466	50,000 ^{.00}	Hughes Hts. Lot 12, Richeson Dr.
16038 Nov. 25, 1980	"	"	"	"	Douglas J. Tallison, <i>etal</i>	1525	424	50,000 ^{.00}	Tillman Court 2.09 acc. Tillman Ct.
16529 Dec. 1, 1980	"	"	"	"	John W. Madison	1526	126	50,000 ^{.00}	Lot 15 Blanche Dr. Carolina St. 44 feet wide. mt. g.
16418 Dec. 1, 1980	"	"	"	"	Fred Sullivan, <i>etal</i>	1526	135	50,000 ^{.00}	Lot 3 Staunton Bridge, Rd.
16542 Dec. 2, 1980	"	"	"	"	William B. Lundy	1526	286	50,000 ^{.00}	Lot 23 Chestnut Hills 1
16681 Dec. 3, 1980	"	"	"	"	Caryn M. White	1526	348	50,000 ^{.00}	Lot 140 Falkstone St.
16891 Dec. 4, 1980	"	"	"	"	Frank W. Loftis, <i>etal</i>	1526	626	50,000 ^{.00}	Hts. Sec. I Lot 50 Hand Dr. Belmont
17163 Dec. 8, 1980	"	"	"	"	William Carter Lind <i>etal</i>	1527	11	50,000 ^{.00}	Lot 20 Sheffield Forest

INDIRECT or MORTGAGEE Index to Real Estate Mortgages — Greenville County, S. C.

1
(H)


KEYS PRINTING COMPANY, GREENVILLE, S. C.

Open at Proper Tab according to First Letter or Letters of Name and refer to Buff Sub-Index sheet for page reference.

FILE NUMBER DATE OF RECORD	MORTGAGEES FAMILY NAMES	GIVEN NAMES ABCDEFGH	GIVEN NAMES IJKLMNO	GIVEN NAMES PQRSTUVWXYZ	MORTGAGORS	BOOK	PAGE	Amount	BRIEF DESCRIPTION, LOCATION, ETC. (Not Warranted)
17163 Dec. 8, 1980	C I T				(see Maryann S. Lyons) Maryann S. Lyons East	1527	13	.00 50,000	Jt. Loan Lot 28 Friendship Hgts.
17275 Dec. 9, 1980	"	"	"	"	Betty J. Young	1527	130	.00 50,000	Belle Sp. Lot, Rock Quarry Rd.
17275 Dec. 9, 1980	"	"	"	"	Veldell Hines, et al	1527	132	.00 50,000	Woodville Hgts. Lot 5 Alice St.
17275 Dec. 9, 1980	"	"	"	"	Raymond L. Zahn, Jr. et al	1527	134	.00 50,000	Sharon Park Lot 25 Derwood Lane
17418 Dec. 10, 1980	"	"	"	"	Bobby Joe Wardlaw	1527	233	.00 50,000	H. Sault Sp. Lot 67 Bluff Dr., Kennedy
17418 Dec. 10, 1980	"	"	"	"	Luby J. Wood	1527	235	.00 50,000	SP. Sp. Lot, Bearden ave., Chick
17718 Dec. 12, 1980	"	"	"	"	George J. Byrd, et al	1527	489	.00 50,000	Lot 1 Mass St.
17874 Dec. 15, 1980	"	"	"	"	Marie Litter	1527	580	.00 50,000	Sherman Pl. Lot 7 Uneda Dr.,
17971 Dec. 16, 1980	"	"	"	"	Albert Young, et al	1527	739	.00 56,340	Lot, Grove Sp.
18192 Dec. 18, 1980	"	"	"	"	William B. Archibald	1528	04	.00 50,000	College Hgts. Lot 111 Lander St.,
18192 Dec. 18, 1980	"	"	"	"	Luth S. Williams	1528	06	.00 50,000	Pleasant Valley Lot 165, Patmore ave.
18361 Dec. 19, 1980	"	"	"	"	Leroy Ewert, et al	1528	121	.00 50,000	Manfield Pl. Sec. A Lot 47 Bertrand Mass
18360 Dec. 19, 1980	"	"	"	"	William H. Payne, et al	1528	124	.00 50,000	West 2 Burns Rd.
18483 Dec. 22, 1980	"	"	"	"	Joseph R. Chamber	1528	198	.00 50,000	4 Acre
18484 Dec. 22, 1980	"	"	"	"	Louie H. Gambrell, Jr. et al	1528	263	.00 50,000	High - Home site Lot 91 Shadow Ln. Sycam
18734 Dec. 24, 1980	C. J. J. Corp.				Mc Nelly Real Estate,	1528	453	.00 27,126	Lot, Augusta St.

INDIRECT or MORTGAGEE Index to Real Estate Mortgages — Greenville County, S. C.

KEYS PRINTING COMPANY, GREENVILLE, S. C.


 Open at Proper Tab according to First Letter or Letters of Name and refer to Buff Sub-Index sheet for page reference.

FILE NUMBER DATE OF RECORD	MORTGAGES FAMILY NAMES	GIVEN NAMES ABCDEFGHIJ	GIVEN NAMES JKLMNO	GIVEN NAMES PQRSTUVWXYZ	MORTGAGORS	BOOK	PAGE	Amount	BRIEF DESCRIPTION, LOCATION, ETC. (Not Warranted)
18797 Dec. 29, 1980	C I T	Financial	Services,	Inc.	Charles J. Mawyer, et al	1528	614	50,000 ^{.00}	Lot 3 alco st.
18797 Dec. 29, 1980	"	"	"	"	Henry C. Mc Kinney, et al	1528	617	50,000 ^{.00}	Blendale Hpts. Lot 571 Pt. lot 58 Knox st.
18791 Dec. 29, 1980	"	"	"	"	James C. Baker, et al	1528	631	50,000 ^{.00}	Lincoln Ct. South of Lot 5 Pethsburg St.
19004 Dec. 30, 1980	"	"	"	"	Clifford R. Lee, et al	1528	721	50,000 ^{.00}	Hpts. Fairview of Lot 42 Hwy 418 sunset
19768 Jan. 7, 1981	"	"	"	"	William E. Wannamaker	1529	449	50,000 ^{.00}	Fowler Fields Lot 55 Calum Rd.
19929 Jan. 9, 1981	"	"	"	"	Burford Henry LeManell et al Robert Helen Sumner	1529	755	50,000 ^{.00}	Bridge Rd. South of Lot 54 Pt. lot 4 Staunton
20330 Jan. 14, 1981	"	"	"	"	Robert N. Tanner, et al	1530	77	50,000 ^{.00}	Lot Walker Rd.
20470 Jan. 15, 1981	"	"	"	"	Joe Bill Bishop, et al	1530	217	50,000 ^{.00}	A. Sweet Gate Lot 197 Plainfield Ct.
20582 Jan. 16, 1981	"	"	"	"	John N. Hill, et al	1530	375	50,000 ^{.00}	Shard View Lot 23 Crestman Dr.
20982 Jan. 21, 1981	"	"	"	"	Thomas Lewis Pollard	1530	627	50,000 ^{.00}	Horse Rd. Near Service Lot 26 & Pt. lot 27 White
21553 Jan. 28, 1981	"	"	"	"	Nance Stancil, et al	1531	101	50,000 ^{.00}	Brandon Lot 90 Watch St., Sec. 1
21931 Feb. 2, 1981	"	"	"	"	Loy Curtis Brockman	1531	481	50,000 ^{.00}	Sutler Hpts. Lot, State Rd.
21931 Feb. 2, 1981	"	"	"	"	Walter J. Rice, et al	1531	483	50,000 ^{.00}	Woodfield, South of Lot 143 Hillside Lane
22107 Feb. 3, 1981	"	"	"	"	Neil R. King, et al	1531	554	50,000 ^{.00}	Lewis Hpts. Lot 71 Pisgah Dr.
22246 Feb. 4, 1981	"	"	"	"	Kenneth E. Edwards, et al	1531	739	50,000 ^{.00}	Lot 9 Cantrake T
22736 Feb. 4, 1981	"	"	"	"	J. C. Williams, Jr. et al	1531	746	50,000 ^{.00}	Lot 7 Hyde Park

INDIRECT or MORTGAGEE Index to Real Estate Mortgages — Greenville County, S. C.

KEYS PRINTING COMPANY, GREENVILLE, S. C.

Open at Proper Tab according to First Letter or Letters of Name and refer to Buff Sub-Index sheet for page reference.

(11)

FILE NUMBER DATE OF RECORD	MORTGAGEES FAMILY NAMES	GIVEN NAMES ABCDEFGH	GIVEN NAMES IJKLMNO	GIVEN NAMES PQRSTUVWXYZ	MORTGAGORS	BOOK	PAGE	Amount	BRIEF DESCRIPTION, LOCATION, ETC. (Not Warranted)
22236 Feb. 4, 1981	C I T	Financial	Services Co.	Inc.	<i>etal</i> Cjalle Brooks Corp	1531	748	50,000 ^{.00}	lots #1 Lot 4 White Horse Rd.
22655 Feb. 10, 1981	"	"	"	"	<i>etal</i> William L. Allison, Jr.	1532	219	50,000 ^{.00}	2 acs. also easement
22655 Feb. 10, 1981	"	"	"	"	L. V. Sullivan	1532	216	50,000 ^{.00}	allans aces Lot 16 Fairgrounds Rd.
22802 Feb. 11, 1981	"	"	"	"	Ruby Linda Louclaw	1532	383	50,000 ^{.00}	#81-181 for Mtg. see Rem. Bk. 1469 p. 53 Release lien from judgment & Res.
22891 Feb. 12, 1981	"	"	"	"	James E. Jerry, et al	1532	474	50,000 ^{.00}	Lot 5 "Estate of John Jackson"
23024 Feb. 13, 1981	"	"	"	"	<i>etal</i> James J. Tarrant, Jr.	1532	574	50,000 ^{.00}	Henry Farms Pl. lots 15 & 16 Henry Rd
23284 Feb. 17, 1981	"	"	"	"	Hill A. Jones, et al	1532	715	50,000 ^{.00}	Sec. 12 Lot 257 Deverger Pl.
23444 Feb. 18, 1981	"	"	"	"	Leland E. Wood, et al	1532	811	50,000 ^{.00}	Lot (3.2 acs.) Highland
23646 Feb. 20, 1981	"	"	"	"	Jack Valentini	1533	194	50,000 ^{.00}	Sec. 2 Lot 41 Richmond Hills
23985 Feb. 25, 1981	"	"	"	"	<i>etal</i> Bennie Lee Smith	1533	526	50,000 ^{.00}	Lot 7 Charlotte St.
24186 Feb. 26, 1981	"	"	"	"	William D. Lowell, Jr.	1533	661	50,000 ^{.00}	Lot 25 Suxtan
24381 Feb. 27, 1981	"	"	"	"	Fred J. Park, et al	1533	811	50,000 ^{.00}	Lot 8 Alameda St.
24471 Mar. 2, 1981	"	"	"	"	Charles R. Moon, et al	1534	50	50,000 ^{.00}	H. Amundson St. Blundale Ave. 2nd Lot 38 loc. Dursey Ln. &
24478 Mar. 2, 1981	"	"	"	"	Ernest O. Peterson, et al	1534	56	50,000 ^{.00}	Front Sec. 5 Lot 15 Weather Rd. Bena Farm Rd.
24968 Mar. 6, 1981	"	"	"	"	Herbert A. Brooks, et al	1534	466	50,000 ^{.00}	Lot 1 Cor. State Park Rd. & Richmont Pl.
25160 Mar. 9, 1981	"	"	"	"	Sammy S. Keller, et al	1534	585	50,000 ^{.00}	Lot 120 Parkhurst ave.

INDIRECT or MORTGAGEE Index to Real Estate Mortgages — Greenville County, S. C.

KEYS PRINTING COMPANY, GREENVILLE, S. C.

Open at Proper Tab according to First Letter or Letters of Name and refer to Buff Sub-Index sheet for page reference.

FILE NUMBER DATE OF RECORD	MORTGAGEES FAMILY NAMES	GIVEN NAMES ABCDEFGHIJ	GIVEN NAMES JKLMNO	GIVEN NAMES PQRSTUVWXYZ	MORTGAGORS	BOOK	PAGE	Amount	BRIEF DESCRIPTION, LOCATION, ETC. (Not Warranted)
25160 MAY. 9, 1981	C I T	Financial	Services Co.	Inc.	J. J. Shackleton, <i>etal</i>	1534	587	.00 50,000	Fairview N. Lot Bulliner St.
25161 MAY. 9, 1981	"	"	"	"	George Louis, <i>etal</i>	1534	589	.00 50,000	Lot 5 Lee Rd.
25369 MAY. 18, 1981	"	"	"	"	Wayne M. Chamblee <i>etal</i>	1534	744	.00 50,000	Ph. lot 2 Parkers mill
25369 MAY. 18, 1981	"	"	"	"	Alvin B. Griffin <i>etal</i>	1534	747	.00 50,000	Lot 15 Grand View
25369 MAY. 10, 1981	"	"	"	"	Roy E. Chastain, <i>etal</i>	1534	749	.00 50,000	Lot 38 Wilson St.
25358 MAY. 10, 1981	"	"	"	"	Doris B. Langley, <i>etal</i>	1534	751	.00 50,000	Augusta Rd. Hills Lot 55 High Hill St.
25835 MAY. 16, 1981	"	"	"	"	Annie Mae Shaw Miller <i>etal</i>	1535	270	.00 50,000	Lot 38 South St.
25835 MAY. 16, 1981	"	"	"	"	James A. Tate, <i>etal</i>	1535	272	.00 50,000	Lot Woodville Rd.
25884 MAY. 16, 1981	"	"	"	"	Johnny R. McCullough, <i>etal</i>	1535	285	.00 50,000	Lot Hwy. 247 (Cooley Bridge RD.)
25819 MAY. 16, 1981	"	"	"	"	Clarence Gosnell, Jr. <i>etal</i>	1535	317	.00 50,000	Manahay Mills Village, Sec. 2 Lot 69 Blattle St.
26052 MAY. 18, 1981	"	"	"	"	Rolger L. Palencia, <i>etal</i>	1535	493	.00 50,000	Proposed St. Westwood, Sec. 5, 5' mill Lot 427 Co. organized in 7
26626 MAY. 24, 1981	"	"	"	"	Samuel E. Logan, <i>etal</i>	1535	998	.00 50,000	Nashby Dale, Sec. 2 Lot 16 Vista Dr.
26819 MAY. 25, 1981	"	"	"	"	Bobbie B. Lopez, <i>etal</i>	1536	120	.00 50,000	Penickton 31/2 Lot 12 Dentry St.
26856 MAY. 26, 1981	"	"	"	"	Woodrow W. Bailey, <i>etal</i>	1536	224	.00 50,000	Lot 3 Hunter St.
27099 MAY. 27, 1981	"	"	"	"	Wayne J. Epper, <i>etal</i>	1536	452	.00 50,000	Rt. Sharon Pt. Lot 43 Oldwood Lane
27099 MAY. 27, 1981	"	"	"	"	Johnny W. Mahaffey <i>etal</i>	1536	455	.00 50,000	Kennedy Pt. North H. Lot 9 Blossom Dr.

INDIRECT or MORTGAGEE Index to Real Estate Mortgages — Greenville County, S. C.

KEYS PRINTING COMPANY, GREENVILLE, S. C.

Open at Proper Tab according to First Letter or Letters of Name and refer to Buff Sub-Index sheet for page reference.

1
(55)

FILE NUMBER DATE OF RECORD	MORTGAGEES FAMILY NAMES	GIVEN NAMES ABCDEFGHIJ	GIVEN NAMES JKLMNOPQ	GIVEN NAMES RSTUVWXYZ	MORTGAGORS	BOOK	PAGE	Amount	BRIEF DESCRIPTION, LOCATION, ETC. (Not Warranted)
27099 Mar 27, 1981	C I T	Financial	Services Co., Inc.		Harlan W. Bolding ^{the}	1536	457	50,000 ^{.00}	Sec. 1 Dugmont ave Pt 4 lots Lockvale
27727 Apr 2, 1981	"	"	"	"	William E. Prince et al	1537	131	50,000 ^{.00}	Plant Site Lot 281 Olneyville Branch
28089 Apr 7, 1981	"	"	"	"	Melma J. Arnold	1537	560	50,000 ^{.00}	Pine Hill Village Lot 9 Dunlap Dr.
28153 Apr 7, 1981	"	"	"	"	James J. McCoy ^{the}	1537	576	50,000 ^{.00}	Lot 27 Heathville
28451 Apr 10, 1981	"	"	"	"	Ben F. Wilson et al	1537	839	50,000 ^{.00}	Lynn Dale Lot 61 Brentwood Ln.
28726 Apr 13, 1981	"	"	"	"	Boyce D. Stamey ^{the}	1538	172	50,000 ^{.00}	North acres Lot 15 N. acres Dr.
28737 Apr 13, 1981	"	"	"	"	Carlos Juggle ^{the}	1538	174	50,000 ^{.00}	Five mt. P. 3 acre. Chase Rd.
28972 Apr 14, 1981	"	"	"	"	Richard A. Lulen ^{the}	1538	283	50,000 ^{.00}	Pt. lot 5 Craftstone ave. Lot 9 old Rutledge Rd.
29032 Apr 15, 1981	"	"	"	"	John L. Duncan ^{the}	1538	395	50,000 ^{.00}	12 acrey Burns Rd.
29032 Apr 15, 1981	"	"	"	"	Wayne A. Hall et al	1538	398	50,000 ^{.00}	Breakwood Forest Lot 55 Wintergreen Lane
28948 Apr 15, 1981	"	"	"	"	Charles E. Kintner, Jr. ^{the}	1538	421	50,000 ^{.00}	Sunny Slope, sec. 1 Lot 33 Rowan Dr.
29086 Apr 16, 1981	"	"	"	"	Lawrence R. Cash ^{the}	1538	505	50,000 ^{.00}	Shenwood Forest Lot 224 Scarlett St.
29086 Apr 16, 1981	"	"	"	"	C. Harold Jones ^{the}	1538	507	50,000 ^{.00}	Western Hills Lot 41 Jussan Dr.
29522 Apr 21, 1981	"	"	"	"	Donald Lee Kelley et al	1538	903	50,000 ^{.00}	on Rem. Pt. 1494 Pt. 879 Relay Lot 219 & 220 - for mtg
29579 Apr 22, 1981	"	"	"	"	Maxie C. Waldrop ^{the}	1539	23	50,000 ^{.00}	College Hts. Lot 42 Princeton ave.
29765 Apr 23, 1981	"	"	"	"	Ella Bell Custer ^{the}	1539	125	50,000 ^{.00}	Int. lot Linnel St.

INDIRECT or MORTGAGEE Index to Real Estate Mortgages — Greenville County, S. C.


KEYS PRINTING COMPANY, GREENVILLE, S. C.

Open at Proper Tab according to First Letter or Letters of Name and refer to Buff Sub-Index sheet for page reference.

FILE NUMBER DATE OF RECORD	MORTGAGEES FAMILY NAMES	GIVEN NAMES ABCDEFGHIJ	GIVEN NAMES JKLMNO	GIVEN NAMES PQRSTUVWXYZ	MORTGAGORS	BOOK	PAGE	Amount	BRIEF DESCRIPTION, LOCATION, ETC. (Not Warranted)
29765 Apr 25 1981	C I T				Robert Franklin Scott, et al	1539	127	50,000	Yantt H. 1/2 acre Scott Dr. less Perry
29864 Apr 24 1981	"	"	"	"	Garnice N. Chapman, et al	1539	211	50,000	Parkwood, sec. 1 Mauldin Lot 44 Oak Park Dr.
30055 Apr 27 1981	"	"	"	"	Willie J. Harris, et al	1539	324	50,000	Highway 8 Cheelely Dr. Lot 18 Eas. Windsor
30055 Apr 27 1981	"	"	"	"	Douglas Mills, Jr., et al	1539	326	50,000	Dakinew, Sec. II Lot 1 Gators old 2nd sec
30311 Apr 29 1981	"	"	"	"	Daniel J. Davis, et al	1539	625	50,000	Section II Austin Hg. Lot 680 W. Yellowwood Dr.
30311 Apr 29 1981	"	"	"	"	Harshel J. Payne	1539	627	50,000	also 2 lots O'neal Hg. Lot 50 Corn. One - Chick sp. Hg.
30311 Apr 29 1981	"	"	"	"	Janice E. Trague, et al	1539	630	50,000	City View Army - Lot 117 W. Marion Rd.
30311 Apr 29 1981	"	"	"	"	Caryn L. Beckum, et al	1539	632	50,000	Lot 5 Keith Dr.
31124 May 7 1981	"	"	"	"	Tony Lee Halcombe, et al	1540	572	50,000	Belmont Hgts. Lot 27 Conley Ct.
31124 May 7 1981	"	"	"	"	Douglas McCullough, et al	1540	574	50,000	Pleasant Valley Lot 96 Pleasant Ridge Dr.
31124 May 7 1981	"	"	"	"	William N. Rivers, et al	1540	576	50,000	Lot 22 Darlington ave.
31290 May 9 1981	"	"	"	"	Michael A. Giradoux, et al	1540	738	50,000	Pl. lots 14 & 15 Rainbow Chick sp. sec. 1 Chick sp. Hg.
31540 May 12 1981	"	"	"	"	Harold Penwayne Cooke, et al	1541	29	50,000	Lots 718 Circle, St. Pleasant Valley sec. 1
31659 May 13 1981	"	"	"	"	Joy C. Smith, et al	1541	137	50,000	Lot 31 Pleasant Ridge ave.
32211 May 19 1981	"	"	"	"	John N. Wooten, et al	1541	607	50,000	Home lot. sec. 6 Lot 438 Argonne Lane
25458 May 21 1981	"	"	"	"	James a. Donald, et al	1541	767	50,000	2 acres Dunbar Hg.

INDIRECT or MORTGAGEE Index to Real Estate Mortgages — Greenville County, S. C.

KEYS PRINTING COMPANY, GREENVILLE, S. C.



 Open at Proper Tab according to First Letter or Letters of Name and refer to Buff Sub-Index sheet for page reference.

(KK)

FILE NUMBER	MORTGAGEES	GIVEN NAMES	GIVEN NAMES	GIVEN NAMES	MORTGAGORS	BOOK	PAGE	Amount	BRIEF DESCRIPTION, LOCATION, ETC.
DATE OF RECORD	FAMILY NAMES	ABCDEFGH	IJKLMNO	PQRSTUVWXYZ					(Not Warranted)
32571 May 22, 1981	C I T	Financial	Services	Co., Inc.	Stewart E. Rogers, <i>trac</i>	1541	892	50,000.00	Kingsgate. Lot 48 E. Kendallville Dr.
32825 May 26, 1981	"	"	"	"	Lewis B. Sweetman, <i>trac</i>	1542	149	50,000.00	Sec. 1 Lot 251 Westwood South
33211 May 29, 1981	"	"	"	"	Archie Goldsmith, <i>trac</i>	1542	635	50,000.00	Lot 9 Woodfin ave.
33093 May 29, 1981	"	"	"	"	William N. Jones, <i>trac</i>	1542	652	50,000.00	Belle Meade, Sec. 2 Lot 52 Pine Creek Dr.
33093 May 29, 1981	"	"	"	"	A. Hughey Colley, Jr., <i>trac</i>	1542	654	50,000.00	Shenwood Forest Lot 60 Friortree Rd.
33211 May 29, 1981	"	"	"	"	Carl Ronald Bailey, <i>trac</i>	1542	633	50,000.00	Kalans Hgts. Lot 14 Rose Circle
33226 June 1, 1981	"	"	"	"	Charlie Mills, <i>trac</i>	1542	830	50,000.00	Ch. Oakvale Manor, front 24' Lot 3 Cor. Davis Rd. & Oakvale
33284 June 1, 1981	"	"	"	"	George E. Fridel, <i>trac</i>	1542	845	50,000.00	Sillmore Lot 18 Bent Swing Dr.
33668 June 3, 1981	"	"	"	"	Tommy W. Gregory, <i>trac</i>	1543	149	50,000.00	Taylor Hgts. Lot 23 Wilma Dr.
33668 June 3, 1981	"	"	"	"	Danill J. Farnsworth, <i>trac</i>	1543	151	50,000.00	N.P.R. Unit 8 Balley Ct. Condo.
33668 June 3, 1981	"	"	"	"	Gilbert S. Landolt, <i>trac</i>	1543	153	50,000.00	Anderson St. Highlands Lot 47 E. Welborn St.
33732 June 4, 1981	"	"	"	"	Prudence Ballinger, <i>trac</i>	1543	262	50,000.00	Place Haven sec. 1 Child Spg. Lot 61 Cor. Pine Dr. & Elm St.
33854 June 5, 1981	"	"	"	"	Mary Ann S. Lyons East, <i>trac</i>	1543	411	50,000.00	St. Ann Lot 28 Friendship Hgts.
34155 June 9, 1981	"	"	"	"	David N. Spelman, <i>trac</i>	1543	603	50,000.00	Harrison Rd. Lot 4 Cor. Staley &
34234 June 9, 1981	"	"	"	"	Don D. Rainey, <i>trac</i>	1543	621	50,000.00	Pinewood Ests. Lot 59 Carlene Dr.
34630 June 12, 1981	"	"	"	"	Alvin Green, <i>trac</i>	1543	980	50,000.00	Oakland Manor, front 24' Lot 18 Belle Court

INDIRECT or MORTGAGEE Index to Real Estate Mortgages — Greenville County, S. C.

KEYS PRINTING COMPANY, GREENVILLE, S. C.


 Open at Proper Tab according to First Letter or Letters of Name and refer to Buff Sub-Index sheet for page reference.

FILE NUMBER DATE OF RECORD	MORTGAGEES FAMILY NAMES	GIVEN NAMES ABCDEFGHIJ	GIVEN NAMES JKLMNO	GIVEN NAMES PQRSTUVWXYZ	MORTGAGORS	BOOK	PAGE	Amount	BRIEF DESCRIPTION, LOCATION, ETC. (Not Warranted)
34686 June 15, 1981	C I T	Financial	Services Co., Inc.		^{etal} Theodore R. Templeton	1544	173	50,000	Palmetto Terrace Lot 10 1/2 Pl. lot 11 Rison Rd.
34924 June 17, 1981	"	"	"	"	^{Subtract, 3, 1/2} The Everlasting Gospel	1544	427	50,000	Customs ave. Lot Cor. Valley St. 7
35049 June 18, 1981	"	"	"	"	^{etal} Johnny R. Canady	1544	543	50,000	Westwood sec. 4, outlin. 7/2 Lot 322 Willauntle Dr.
35397 June 22, 1981	"	"	"	"	^{etal} Jerry Lee Brown	1544	853	25,000	Vardy Vale, sec. 2 Lot 10 Vardy Ct.
35683 June 24, 1981	"	"	"	"	^{etal} Jerry D. King	1545	170	50,000	sec. 2 Lot 668 Westwood
35683 June 29, 1981	"	"	"	"	^{etal} Danny R. Wright	1545	172	50,000	Clueclayd St. Lot 18 Duckworth Rd.
35755 June 25, 1981	"	"	"	"	^{etal} Bobby J. James	1545	284	50,000	Lot 40 Franklin St.
35840 June 26, 1981	"	"	"	"	^{etal} Eric C. Vlaardingherbush	1545	483	50,000	Salpina Pk. Lot 145 Kirkwood Lane
36161 June 29, 1981	"	"	"	"	^{etal} Gary J. Ray	1545	627	50,000	Bates St. 2 acc. Jubly mtn. rd.
36052 June 29, 1981	"	"	"	"	^{etal} James B. Lloyd	1545	665	50,000	Kennedy Park, South 7/2 Lot 98 Alpha Dr.
101 July 1, 1981	"	"	"	"	^{etal} Lawrence R. Cash	1545	970	50,000	Shenwood Forest Lot 224 Scarlett St.
101 July 1, 1981	"	"	"	"	^{etal} Earl Gene Hess	1545	972	50,000	Dalmore, sec. 1 Lot 15 Longview ave.
25 July 1, 1981	"	"	"	"	^{etal} Drexal Woodwood	1545	988	50,000	Lot Cannon St.
200 July 1, 1981	"	"	"	"	^{etal} William Douglas Farrell	1545	997	50,000	Bingers Hills 7/2 Lot N. 75 Chestnut ave.
435 July 6, 1981	"	"	"	"	^{etal} Rufus Lee Neal	1546	216	50,000	Cannon ave. Lot 14 1/2 Pl. lot 20
853 July 9, 1980	"	"	"	"	^{etal} J. W. Stewart	1546	588	50,000	tract A, also R/W

INDIRECT or MORTGAGEE Index to Real Estate Mortgages - Greenville County, S. C.

Open at Proper Tab according to First Letter or Letters of Name and refer to Buff Sub-Index sheet for page reference.

(LL)

KEYS PRINTING CO.

FILE NUMBER DATE OF RECORD	MORTGAGEES FAMILY NAMES	GIVEN NAMES ABCDEFGHIJ	GIVEN NAMES KLMNO	GIVEN NAMES PQRSTUVWXYZ	MORTGAGORS	BOOK	PAGE	AMOUNT	BRIEF DESCRIPTION, LOCATION, ETC. (NOT WARRANTED)
989 July 13, 1981	C I T	Financial	Services Co.		^{etal} Edward Goodwin	1546	829	50,000	Blossom Dr., Kennedy Mt. Lot 83 Cor. Bluff Dr. &
1120 July 14, 1981	"	"	"	"	^{etal} Harold D. Linnert	1546	925	50,000	Building App. Eith. Butler St. Tract 65 Manning Dr.,
1269 July 15, 1981	"	"	-	-	^{etal} Derald W. Whitfield	1547	49	50,000	1476" Sec 5 Lot 28 Konnarock Cir. Richmond
1343 July 15, 1981	"	"	-	-	^{etal} Dennis M. Hannon	1547	77	50,000	Lot, Bull Rd.
1531 July 17, 1981	"	"	"	"	^{etal} Robert Lee Bruster	1547	345	50,000	Lot 65 Sylvan Hills Fairview St.
1531 July 17, 1981	"	"	"	"	^{etal} Linda N. Jackson	1547	347	50,000	Lot Babtown Rd. Washington Hgts. Sec. 7
1528 July 17, 1981	"	"	"	"	^{etal} Henry Haggood	1547	352	25,000	Lot 5 Washington Loop St. Place N. Hwy, sec. 3 Chik. sp.
1736 July 20, 1981	"	"	"	"	^{etal} Casper Cohen, Jr.	1547	410	50,000	Lot 7 Lakeside Dr. & cross line through Hgts.
1736 July 20, 1981	"	"	"	"	^{etal} Robert J. Putman	1547	412	50,000	Lot 25 Pine Grove Lane Woodville Hgts. Sec. 4
11936 July 20, 1981	"	"	"	"	^{etal} Earle Lee Kiden	1547	414	50,000	Lot 10 Cor. Spruce St. & Oak St.
1963 July 22, 1981	"	"	"	"	^{etal} John E. Lathan	1547	617	50,000	Lot 1 Bates Rd. Stonewood
1963 July 22, 1981	"	"	"	"	^{etal} Lenora C. Holmes	1547	619	50,000	Lot 98 Nansdale Dr. Burgess Hills
1962 July 22, 1981	"	"	"	"	^{etal} Thomas N. Stroud	1547	625	50,000	Lot 31 Laurel Rd. ave. Pleasant Valley
1963 July 22, 1981	"	"	"	"	^{etal} Louis Paul Anderson	1547	621	50,000	Lot 48 1/2 St. lot 45 Spruce Hill St.
1963 July 22, 1981	"	"	"	"	^{etal} Lyndall J. Bowen	1547	623	50,000	Lot 9 Rockvale Dr.
12223 July 27, 1981	"	"	"	"	^{etal} Russell L. Kelly	1547	959	50,000	over, sec. II, Chik. sp. St. Lot 1261 St. lot 127 Orchard

1 INDIRECT or MORTGAGEE Index to Real Estate Mortgages -- Greenville County, S. C.

Open at Proper Tab according to First Letter or Letters of Name and refer to Buff Sub-Index sheet for page reference.

KEYS PRINTING CO.

FILE NUMBER DATE OF RECORD	MORTGAGEES FAMILY NAMES	GIVEN NAMES ABCDEFGH	GIVEN NAMES IJKLMNO	GIVEN NAMES PQRSTUWXYZ	MORTGAGORS	BOOK	PAGE	AMOUNT	BRIEF DESCRIPTION. LOCATION. ETC. (NOT WARRANTED)
2461 July 28, 1981	C I T	Financial	Services	Co.	Helen B. Cannon	1548	88		Subordination Agreement for mtg. on REM Bk. 1404 P. 539 & Bk. 1537 P. 724 addendum #
						1548	88	.00	
2393 July 28, 1981	"	"	"		Mamie Jordan et al	1548	49	50,000	25 ac. Cooly Bridge Rd. Hill Village
2468 July 28, 1981	"	"	"		Milton J. Chappell Jr. et al	1548	78	50,000	Lot 62 Daisy Dr., Pine Hills, Chick. Spg. #
2551 July 29, 1981	"	"	"		Thomas N. Stroud et al	1548	162	50,000	Lot 38 Laurel Rd. Bugiss Stonewood
2551 July 29, 1981	"	"	"		Bennie Lee Mangley et al	1548	164	50,000	Lot 99 Haverdale Dr.
2715 July 30, 1981	"	"	"		R. Edward Leslie et al	1548	434	50,000	Lot 5 Stephenson Rd.
2818 July 31, 1981	"	"	"		Bernard L. Lessor et al	1548	542	50,000	Lot, Hwy. 400
3042 Aug. 3, 1981	"	"	"		Tommy Leland whom et al	1548	968	50,000	acres Jenkins Bridge Rd.
3046 Aug. 3, 1981	"	"	"		Stanley A. Fulliman et al	1548	771	50,000	Lot, Lyle Dr.
3377 Aug. 5, 1981	"	"	"		C. Wayne Center	1549	156	50,000	Lot 25 Huntly acres Hinesbrook Court
3409 Aug. 6, 1981	"	"	"		Jal L. Adams et al	1549	228	50,000	Lot 72 Rosewood Dr. Thone #
3548 Aug. 7, 1981	"	"	"		Mrs. Mary R. Thompson	1549	359	50,000	Lot 3 Osteen Rd. Rd. Inglewood, Leg. 1
3734 Aug. 10, 1981	"	"	"		Mary Elizabeth Blackaby et al	1549	487	50,000	Lot 7 Old Early Bridge Trutt #
3734 Aug. 10, 1981	"	"	"		Roger Dale Hall, et al	1549	487	50,000	Lot 7 Old Early Bridge Trutt #
3854 Aug. 13, 1981	"	"	"		Willie C. Gruster	1549	490	50,000	Lot 12 Bluff dr. Kennedy Pk.
3854 Aug. 11, 1981	"	"	"		Doyle Eugene Ames	1549	699	50,000	5.03 ac. - better Rd.

INDIRECT or MORTGAGEE Index to Real Estate Mortgages - Greenville County, S. C.

Open at Proper Tab according to First Letter or Letters of Name and refer to Buff Sub-Index sheet for page reference.

KEYS PRINTING CO.

(MM)

FILE NUMBER DATE OF RECORD	MORTGAGEES FAMILY NAMES	GIVEN NAMES ABCDEFGHIJ	GIVEN NAMES KLMNO	GIVEN NAMES PQRSTUWXYZ	MORTGAGORS	BOOK	PAGE	AMOUNT	BRIEF DESCRIPTION, LOCATION, ETC. (NOT WARRANTED)
3854 aug. 11, 1981	C I T				<i>etal</i> Lillian M. Callough	1549	702	50,000 ^{.00}	Lots 48149 Midway St.
3867 aug. 11, 1981	"	"	"	"	<i>etal</i> Maurin D. Appelman	1549	708	50,000 ^{.00}	Lalawier Avenue, sec 1 Lot 16 Montage Rd.
3944 aug. 12, 1981	"	"	"	"	<i>etal</i> James A. Fullinan	1549	763	50,000 ^{.00}	St. Ann Lot 38 Broadleaves Dr.
4107 Aug 14, 1981	"	"	"	"	<i>etal</i> Eugenie N. Greer	1549	993	50,000 ^{.00}	1 1/2 acs. Pelham Rd.
4089 Aug 14, 1981	"	"	"	"	<i>etal</i> Robert Lee Brewster	1550	3	50,000 ^{.00}	Lot 56 Sylvan Hill
4368 Aug 17, 1981	"	"	"	"	<i>etal</i> Glenn C. Shaulis, Jr.	1550	173	50,000 ^{.00}	Lot 64 Sec 3 Piedmont Ave.
4483 Aug 18, 1981	"	"	"	"	<i>etal</i> Raymond Owens	1550	235	50,000 ^{.00}	Lot 3 Bant St.
5057 aug. 25, 1981	"	"	"	"	<i>etal</i> William Earl Chillum	1550	886	50,000 ^{.00}	Lot 10 Edgewood St.
5057 aug. 25, 1981	"	"	"	"	<i>etal</i> Jerry W. Whiteside	1550	888	79,200 ^{.00}	sec. III Lot 151 Lake Forest
5284 aug. 27, 1981	"	"	"	"	<i>etal</i> Jesse Harold Bates	1551	137	50,000 ^{.00}	Dr. 2.65 acs. Hwy 186 Bates
5413 aug. 28, 1981	"	"	"	"	<i>etal</i> Linda Katherine	1551	306	50,000 ^{.00}	Lot 15 Oakhurst Augusta Road, Auckler
5367 aug. 28, 1981	"	"	"	"	<i>etal</i> John D. Drinkard	1551	319	50,000 ^{.00}	Lot 215 DeWitt Ave.
5895 Sep 2, 1981	"	"	"	"	<i>etal</i> Stephen M. Davis	1551	760	50,000 ^{.00}	Dr. Lot 17 Wildewood
6044 Sep 3, 1981	"	"	"	"	<i>etal</i> Daniel B. Davis	1551	876	50,000 ^{.00}	Lot
6167 Sep 4, 1981	"	"	"	"	<i>etal</i> Laurence B. Cadden	1552	5	50,000 ^{.00}	Hwy. sec. 2 Lot 108 Kay Dr., Belmont
6121 Sep 4, 1981	"	"	"	"	<i>etal</i> James E. Bruton	1552	22	50,000 ^{.00}	Lot 14 Charlotte St.

1 INDIRECT or MORTGAGEE Index to Real Estate Mortgages - Greenville County, S. C.

Open at Proper Tab according to First Letter or Letters of Name and refer to Buff Sub-Index sheet for page reference.

KEYS PRINTING CO.

FILE NUMBER DATE OF RECORD	MORTGAGEES FAMILY NAMES	GIVEN NAMES ABCDEFGHIJ	GIVEN NAMES JKLMNO	GIVEN NAMES PQRSTUVWXYZ	MORTGAGORS	BOOK	PAGE	AMOUNT	BRIEF DESCRIPTION, LOCATION, ETC. (NOT WARRANTED)
6259 Sep. 8, 1981	C I T	Financial	Sercices	Co Inc.	Leroy Moore sta	1552	135	50,000	Fine Hill Village Lot 15 Jacobs Rd.
6255 Sep. 8, 1981	"	"	"	"	Wahen Jackson Dwyler sta	1552	137	50,000	33.72 ac. Oaklawn Tr. Piedmont
6429 Sep. 10, 1981	"	"	"	"	William Fred Lollis Summit sta	1552	432	50,000	Lot 44 Hammett St. Belwood Rd. near Pt.
6424 Sep. 13, 1981	"	"	"	"	Robert Michell sta	1552	434	50,000	Lot 77 Strang Rd. + sec. 2
6695 Sep. 14, 1981	"	"	"	"	Wade L. Lanier sta	1552	697	50,000	Lot 150 Bellingham Woodfields, Inc. =
7001 Sep. 16, 1981	"	"	"	"	Hubert Glenn Carter sta	1552	985	50,000	Lot 302 Cliffside Lane sec. 3
7001 Sep. 16, 1981	"	"	"	"	Dwight Strickland sta	1552	988	50,000	Lot 4 Hillmont ave. Highalltown rd. No. 4
6937 Sep. 16, 1981	"	"	"	"	William Workman sta	1553	5	50,000	Lot 6 Upper St. Mill Village sec. 1
7683 Sep. 17, 1981	"	"	"	"	Edward A. Shaw sta	1553	101	50,000	Lot 1 Third ave. Judson
7418 Sep. 22, 1981	"	"	"	"	William M. Richards sta	1553	399	50,000	Lot 1 Botes Tr. Rd.
7494 Sep. 22, 1981	"	"	"	"	Donald J. Stegall sta	1553	401	50,000	3.47 ac. Rabbit Farm Chestnut Hills, sec. 1
7740 Sep. 23, 1981	"	"	"	"	Betty D. McWhite sta	1553	463	50,000	Lot 96 Falkstone St. Smiles
7986 Sep. 25, 1981	"	"	"	"	Rodger L. Dalenka sta	1553	712	50,000	Lot 427 agewood Tr. Havenwood
8830 Sep. 29, 1981	"	"	"	"	Dannie O. McAlister sta	1553	952	50,000	Lot 6 Havenwood Tr. Leque, sta
8893 Oct. 7, 1981	"	"	"	"	Mable F. Waddell sta	1554	751	50,000	Lot 38 S. Pinney Tr.
Oct. 8, 1981	"	"	"	"	James J. Chasing sta	1554	842	50,000	Lot 7 Donnan Rd.

INDIRECT or MORTGAGEE Index to Real Estate Mortgages — Greenville County, S. C.

KEYS PRINTING COMPANY, GREENVILLE, S. C.


Open at Proper Tab according to First Letter or Letters of Name and refer to Buff Sub-Index sheet for page reference.

(NM)

FILE NUMBER	MORTGAGEES FAMILY NAMES	GIVEN NAMES ABCDEFGHIJ	GIVEN NAMES KLMNO	GIVEN NAMES PQRSTUWXYZ	MORTGAGORS	BOOK	PAGE	Amount	BRIEF DESCRIPTION, LOCATION, ETC. (Not Warranted)
9283 Oct. 13, 1981	C I T	Financial	Services Co.		<i>etal</i> Allan Davis Pepper	1555	206	50,000 ^{.00}	Yantt 3 ^d Lot Old Augusta Rd.
9374 Oct. 14, 1981	"	"	"	"	<i>etal</i> Jackson Barmore	1555	255	50,000 ^{.00}	0.93 ac. Car Rd.
9478 Oct. 15, 1981	"	"	"	"	<i>etal</i> Max E. Brannon	1555	389	50,000 ^{.00}	Lot 160 Orchard Ave
9477 Oct. 15, 1981	"	"	"	"	<i>etal</i> William E. Lollis	1555	392	72,900 ^{.00}	Rosewood Way Chick Spg. 3 ^d Lot 15 cor. nature mall &
9476 Oct. 15, 1981	"	"	"	"	<i>etal</i> Bonnie M. Frothman	1555	394	50,000 ^{.00}	Henderson Forest Lot 45 Meredith Lane
9852 Oct 20, 1981	"	"	"	"	<i>etal</i> Paul Braun	1555	786	50,000 ^{.00}	Lot 275 Foxhall Rd. Woodfield
9850 Oct 20, 1981	"	"	"	"	<i>etal</i> Michael Dalin	1555	794	50,000 ^{.00}	Pt. 3 lot Linnett Dr.
10084 Oct 21, 1981	"	"	"	"	<i>etal</i> Larry Wayne Sanders	1555	854	50,000 ^{.00}	Lot 57 K Rivi Edward Four Sect
10084 Oct 21, 1981	"	"	"	"	<i>etal</i> Jerome P. Carne	1555	856	50,000 ^{.00}	Newlands Lot 104 pt. lot 11 Perry Rd.
10160 Oct 22, 1981	"	"	"	"	<i>etal</i> Douglas R. Emory	1555	963	50,000 ^{.00}	Forest Lot 21 Cinderella Ln. Enchanted
10266 Oct. 23, 1981	"	"	"	"	<i>etal</i> Larry Chapman	1556	93	50,000 ^{.00}	Idlewood Lot 59 Antioch Church Rd.
10266 Oct. 23, 1981	"	"	"	"	<i>etal</i> Charles Randall Barber	1556	95	50,000 ^{.00}	Lot 9 Hodgens Dr.
10196 Oct. 23, 1981	"	"	"	"	<i>etal</i> James E. Walford	1556	109	50,000 ^{.00}	Sec. 3 Lot 10 E. Highland Est.
10338 Oct. 26, 1981	"	"	"	"	<i>etal</i> Samuel Keith Jefferson	1556	224	50,000 ^{.00}	Dixie & Laurens counties Lot 2 H. Ann. Prop in
10335 Oct. 26, 1981	"	"	"	"	<i>etal</i> Macylyn J. Ellison	1556	228	50,000 ^{.00}	Ch. Oaklawn 3 ^d Lot 1 Woodville - Pflger
10516 Oct. 27, 1981	"	"	"	"	<i>etal</i> Richard J. Hudgins	1556	306	50,000 ^{.00}	Mountainbrook Lot 54 Vineyard Lane

INDIRECT or MORTGAGEE Index to Real Estate Mortgages — Greenville County, S. C.

KEYS PRINTING COMPANY, GREENVILLE, S. C.


 Open at Proper Tab according to First Letter or Letters of Name and refer to Buff Sub-Index sheet for page reference.

FILE NUMBER DATE OF RECORD	MORTGAGEES FAMILY NAMES	GIVEN NAMES ABCDEFGHIJ	GIVEN NAMES JKLMNO	GIVEN NAMES PQRSTUVWXYZ	MORTGAGORS	BOOK	PAGE	Amount	BRIEF DESCRIPTION, LOCATION, ETC. (Not Warranted)
10617 Oct. 28, 1981	C I T	Financial	Services Co.		Lucille A. Burgess	1556	450	50,000	mills mill Lot 210 Guess St.
10621 Oct. 29, 1981	"	"	"	"	Manie Jordan, et al.	1556	477	50,000	Oaklawn #1 25 ac. Coaly Bridge Rd.
10621 Oct. 29, 1981	"	"	"	"	Robert M. Watson, et al.	1556	479	50,000	Valley Farms, Butler #1 Lot 11 Nelson Rd. Nappay
10621 Oct. 29, 1981	"	"	"	"	Mary Cathran	1556	481	50,000	Franklin #1 12 ac. N. S. Hwy. 25
10783 Oct. 30, 1981	"	"	"	"	Leland Martin, et al.	1556	722	50,000	Oreal #1 A. West Green - Oreal Rd.
11200 Nov. 4, 1981	"	"	"	"	Jack C. Woods, Jr., et al.	1557	56	50,000	Highview acres Pt. lot 20 Countland Dr.
11357 Nov. 6, 1981	"	"	"	"	Robert L. Hunt, et al.	1557	246	50,000	Sec. 8 Lot 19 Washington Hgts.
11591 Nov. 9, 1981	"	"	"	"	Robert D. Walston, Hans Ulrich & Mary Lynn	1557	350	40,362	Belham gate, sec. 28 Lot 55 East Laurel Dr.
11889 Nov. 13, 1981	"	"	"	"	Vernice McCrany	1557	754	50,000	Hgts. Hunt #1 Lots 415 2nd St. Smith
11889 Nov. 13, 1981	"	"	"	"	Joe Ferguson, Jr., et al.	1557	757	50,000	mills mill Lot 178 Ridge St.
12083 Nov. 16, 1981	"	"	"	"	Robert A. McDoull, et al.	1557	863	50,000	Sybron Mills Lot 31 Valley View Lane
12199 Nov. 17, 1981	"	"	"	"	Bobby Joe Jones, et al.	1557	927	50,000	Lincoln Square Lot 134 Condy ave.
12199 Nov. 17, 1981	"	"	"	"	Annette Harris	1557	929	50,000	A. Lots Dumont ave.
12342 Nov. 19, 1981	"	"	"	"	Larry N. Barnette, et al.	1558	87	50,000	Lot Old Anderson Rd.
12398 Nov. 20, 1981	"	"	"	"	William Carter Link, et al.	1558	195	50,000	Sheffield Forest Lot 20 Confederate ave.
12509 Nov. 23, 1981	"	"	"	"	Leo Smith, et al.	1558	285	50,000	Oreal #1 Rt 4 Green - Oreal Rd.

INDIRECT or MORTGAGEE Index to Real Estate Mortgages — Greenville County, S. C.

KEYS PRINTING COMPANY, GREENVILLE, S. C.

Open at Proper Tab according to First Letter or Letters of Name and refer to Buff Sub-Index sheet for page reference.

(08)

FILE NUMBER DATE OF RECORD	MORTGAGEES FAMILY NAMES	GIVEN NAMES ABCDEFGHIJ	GIVEN NAMES JKLMNO	GIVEN NAMES PQRSTUVWXYZ	MORTGAGORS	BOOK	PAGE	Amount	BRIEF DESCRIPTION, LOCATION, ETC. (Not Warranted)
12847 Nov. 27, 1981	C I T	Financial	Services Co.		Home P. Ryer, Jr., et al	1558	561	76,500 ⁰⁰	Lot 14 S.C. Hwy. 20
12930 Nov. 30, 1981	"	"	"	"	Lane W. Taylor, et al	1558	705	50,000 ⁰⁰	Tract 3 = 1.60 acs. Harrison Rd.
12930 Nov. 30, 1981	"	"	"	"	Lester Zoney Jones, et al	1558	716	50,000 ⁰⁰	Present terrace Pt. lot 75 Capers St.
13196 Dec. 2, 1981	"	"	"	Inc.	Billy J. Grayson, et al	1558	929	50,000 ⁰⁰	Lot 59 Parkwood, Mauldin
13576 Dec. 8, 1981	"	"	"	"	James P. Grant, et al	1559	295	59,000 ⁰⁰	Brook Lot 9 Pine creek valley
13576 Dec. 8, 1981	"	"	"	"	Harold Knecht	1559	297	50,000 ⁰⁰	Rd. Hammell Hgts. Lot 18 Runham Bridge
13565 Dec. 8, 1981	"	"	"	"	Doris B. Langley	1559	299	50,000 ⁰⁰	Augusta Rd. Hills Lot 55 High Hill St.
13565 Dec. 8, 1981	"	"	"	"	Michael B. Hoy, et al	1559	301	50,000 ⁰⁰	Emory Hills Lot 26 Burgess Dr.
13565 Dec. 8, 1981	"	"	"	"	Stephen M. Davis, et al	1559	303	50,000 ⁰⁰	N. Meadow Hgts. Lot 17 Wedgewood Dr.
13565 Dec. 8, 1981	"	"	"	"	George V. Sumner, et al	1559	305	50,000 ⁰⁰	mill Lot 59 7th St. Woodside
13856 Dec. 11, 1981	"	"	"	"	Stephen C. Forrester	1559	584	50,000 ⁰⁰	Edwards Forest sec. 2 Lot 6 Bridgewood ave.
13856 Dec. 11, 1981	"	"	"	"	Robert B. Wham, Jr.	1559	586	50,000 ⁰⁰	Highland sp. 2, Butler sp. Lot 4 Perkins mill rd.
13856 Dec. 11, 1981	"	"	"	"	Charles E. Wyatt, et al	1559	588	50,000 ⁰⁰	acres Lot 21 Lilly St. Huntly
13856 Dec. 11, 1981	"	"	"	"	Thomas E. Groome	1559	590	50,000 ⁰⁰	sec. 2 Highwood Lot 2 Perkins mill rd.
14038 Dec. 15, 1981	"	"	"	"	Bobby E. Dillard, et al	1539	709	50,000 ⁰⁰	Mauldin Hgts. custom sp. Lot 27 Adams Rd.
14038 Dec. 15, 1981	"	"	"	"	J. C. Burnside, et al	1559	775	50,000 ⁰⁰	also lot Lot Pine Log road rd.

INDIRECT or MORTGAGEE Index to Real Estate Mortgages — Greenville County, S. C.

KEYS PRINTING COMPANY, GREENVILLE, S. C.

Open at Proper Tab according to First Letter or Letters of Name and refer to Buff Sub-Index sheet for page reference.

FILE NUMBER DATE OF RECORD	MORTGAGEES FAMILY NAMES	GIVEN NAMES ABCDEFGHIJ	GIVEN NAMES JKLMNO	GIVEN NAMES PQRSTUVWXYZ	MORTGAGORS	BOOK	PAGE	Amount	BRIEF DESCRIPTION, LOCATION, ETC. (Not Warranted)
14039 Dec. 15, 1981	C I T	Financial Services Co.			Jerry C. Webb, et al	1559	777	50,000.00	Callinwood Pt. Lot 13 Callinwood Lane Ext.
14215 Dec. 16, 1981	"	"	"	"	Lynne C. Lind, et al	1559	848	50,000.00	7.639 acc. Sandra ave. Greenfield #2
14250 Dec. 17, 1981	"	"	"	"	Bennie L. Barnett, et al	1559	952	50,000.00	Lot 13 Hilman ave. mill Village #2
14340 Dec. 18, 1981	"	"	"	"	Raymond M. Brongers, et al	1560	87	50,000.00	Lot 12 8th ave. Judson
14529 Dec. 22, 1981	"	"	"	"	Albert Noyes, et al	1560	287	50,000.00	mill Village, sec. 6 Lot 40 S. H. Judson
14529 Dec. 22, 1981	"	"	"	"	Mary Wood	1560	289	50,000.00	Lot V. Franklin Rd.
14669 Dec. 23, 1981	"	"	"	"	Paul A. Phelan, et al	1560	491	50,000.00	Lot 25 Monaview
15283 Jan. 4, 1982	"	"	"	"	Edith L. Fowler, et al	1561	23	50,000.00	Washington Hts sec. 6 Lots 26 & 27 Washington Loop
15505 Jan. 6, 1982	"	"	"	"	Walter Danny Dilworth, et al	1561	105	50,000.00	Lot 1 Mountain Shadows Richmond Hills
15646 Jan. 7, 1982	"	"	"	"	Bobby E. Puckett, et al	1561	265	50,000.00	Lot 5 Wicksburg Dr. sec. 4 South sp.
15601 Jan. 7, 1982	"	"	"	"	Larry Joe Standard, et al	1561	275	50,000.00	Lot 485 W. Hwy 29 Fennell
15819 Jan. 11, 1982	"	"	"	"	Steven D. Bryant, et al	1561	388	50,000.00	Lot 19 Fennell Ct. Rockvale sec. 2
15803 Jan. 11, 1982	"	"	"	"	Leroy E. Adams, et al	1561	452	50,000.00	Lot 279-A Danville Ct. Chick Sp. #4
16014 Jan. 14, 1982	"	"	"	"	Lily H. Wood	1561	531	50,000.00	Lot Borden ave. Rockvale, sec. 2 Hunt #4
16237 Jan. 19, 1982	"	"	"	"	Charles B. Puckett	1561	754	50,000.00	Lot 173 Helen Dr. mill sec. 3
16324 Jan. 20, 1982	"	"	"	"	Danny L. Souer, et al	1561	844	50,000.00	Lot 68 Victor Monaghan

INDIRECT or MORTGAGEE Index to Real Estate Mortgages — Greenville County, S. C.

KEYS PRINTING COMPANY, GREENVILLE, S. C.


Open at Proper Tab according to First Letter or Letters of Name and refer to Buff Sub-Index sheet for page reference.

(FR)

FILE NUMBER DATE OF RECORD	MORTGAGEES FAMILY NAMES	GIVEN NAMES ABCDEFGH	GIVEN NAMES IJKLMNO	GIVEN NAMES PQRSTUVWXYZ	MORTGAGORS	BOOK	PAGE	Amount	BRIEF DESCRIPTION, LOCATION, ETC. (Not Warranted)
16503 Jan 22, 1982	C.I.T	Financial Services, Inc			Bobby Joe Wadlow, et al	1561	977	50,000.00	Page Grant 29 Lapp 7 Bluff Dr. Kennedy
16688 Jan 25, 1982	"	"	"	"	Frank Shirley, Jr. et al	1562	35	50,000.00	Chick Spring Rd. Pt. lot 6 Maplecroft Dr.
16709 Jan 26, 1982	"	"	"	"	Charles E. Thompson et al	1562	186	50,000.00	Forest Estate Lot 105 Stratford, C.D.
16709 Jan 26, 1982	"	"	"	"	Nancy J. Wood	1562	188	50,000.00	Mill Rd. Edwards Forest Estate Lot 62 Cary Hally Rd. + Old
16709 Jan 26, 1982	"	"	"	"	James W. Edwards et al	1562	191	50,000.00	Hyde Park Lot 38 Catlin Cr.
16793 Jan 27, 1982	"	"	"	"	Richard P. Connady et al	1562	245	50,000.00	Mauldin Lot 2 Sunrise Dr.
17095 Jan 29, 1982	"	"	"	"	Larry R. Wooster	1562	469	50,000.00	Lot 19 Graceland St.
17095 Jan 29, 1982	"	"	"	"	Jed E. Mayer, et al	1562	471	50,000.00	Sec. 4, South St. Lot 418 Belle Meade
16997 Jan 29, 1982	"	"	"	"	Curtis Davis Jr. et al	1562	487	50,000.00	Pine Hill Village Lot 145 Flower Dr.
16997 Jan 29, 1982	"	"	"	"	Frances W. Jones, et al	1562	489	50,000.00	Countryside Club Estate Lot 34 Douglas Dr.
16997 Jan 29, 1982	"	"	"	"	James H. Allert, et al	1562	491	50,000.00	Wendale II Trusting 2P. Mauldin Lot 64 Hickory Lane
17210 Feb 1, 1982	"	"	"	"	Martha Lois Mason	1562	551	50,000.00	Blue mt. Pl. Lot 45 Blue mt. Dr.
17438 Feb 3, 1982	"	"	"	"	Michael C. Hewery, et al	1562	802		su Rem Bk. 1378 pg. 912 Subordination of mtg. - for mtg.
17438 Feb 3, 1982	"	"	"	"	Stewart E. Rogan, et al	1562	803		su Rem Bk. 1541 pg. 892 Subordination of mtg. - for mtg.
17891 Feb 10, 1982	"	"	"	"	Boyce D. Stanley, et al	1563	268	50,000.00	North acre Lot 15 N. acre Dr.
17992 Feb 11, 1982	"	"	"	"	Barry W. Mauldin, et al	1563	352	50,000.00	Pt. lot 2 anice Dale Dr.

INDIRECT or MORTGAGEE Index to Real Estate Mortgages — Greenville County, S. C.

KEYS PRINTING COMPANY, GREENVILLE, S. C.


 Open at Proper Tab according to First Letter or Letters of Name and refer to Buff Sub-Index sheet for page reference.

FILE NUMBER DATE OF RECORD	MORTGAGEES FAMILY NAMES	GIVEN NAMES ABCDEFGHIJ	GIVEN NAMES KLMNO	GIVEN NAMES PQRSTUVWXYZ	MORTGAGORS	BOOK	PAGE	Amount	BRIEF DESCRIPTION, LOCATION, ETC. (Not Warranted)
17892 Feb. 11, 1982	C.I.T.	Financial Services, Inc.			<i>the</i> Donny Ray Wright	1563	354	50,000 ^{.00}	Cleveland St. Lot 18 Puckworth Rd.
18275 Feb. 15, 1982	"	"	"	"	<i>the</i> J.C. Rosemond	1563	603	50,000 ^{.00}	Lot 4 Webster Rd.
18275 Feb. 15, 1982	"	"	"	"	<i>the</i> Leroy Watson, Jr.	1563	605	50,000 ^{.00}	Lot 30 Jindal ave.
18525 Feb. 18, 1982	"	"	"	"	<i>the</i> Anna Taylor	1563	923	50,000 ^{.00}	None St. Lot 2 (1.63 ac.)
18666 Feb. 19, 1982	"	"	"	"	<i>the</i> Franklin D. Moore	1564	26	58,500 ^{.00}	Blendale II section 7. Lot 15 Hickory Lane
18955 Feb. 22, 1982	"	"	"	"	<i>the</i> William E. Vaughn	1564	194	50,000 ^{.00}	Sec. 2 Coalman Est. Lot 48 Carriage Dr.
18838 Feb. 23, 1982	"	"	"	"	<i>the</i> Henrietta Johnson	1564	248	50,000 ^{.00}	Tatamaw ave. Allsout Valley Lot 250 1st. lot 249
18838 Feb. 23, 1982	"	"	"	"	<i>the</i> Mary Wood	1564	325	50,000 ^{.00}	Lot N. Franklin Rd.
19184 Feb. 26, 1982	"	"	"	"	<i>the</i> Lowell W. Prible	1564	689	50,000 ^{.00}	Dandy Flat Rd. Chick spy. 74. Lot Old Sanyard Rd. +
19710 Mar. 4, 1982	"	"	"	"	<i>the</i> James C. Starks	1565	119	50,000 ^{.00}	Lot 16 anchorage Dr.
19905 Mar. 5, 1982	"	"	"	"	<i>the</i> Sheila Perkins	1565	235	50,000 ^{.00}	Steen Farms Lot 2 Steen Rd. Sec. C
19864 Mar. 5, 1982	"	"	"	"	<i>the</i> George E. Champion	1565	247	50,000 ^{.00}	Chick spy. 74. Pt. 3/4 ac. Mc Connell Rd.
20154 Mar. 9, 1982	"	"	"	"	<i>the</i> Nancy Lee Morris	1565	454	50,000 ^{.00}	Reinger. Pl. Sec. 4 Lot 11 Windward Way
20432 Mar. 12, 1982	"	"	"	"	<i>the</i> George Gary Parker	1565	708	50,000 ^{.00}	N. meadow Nts. Lot 6 Rafford Lane
20492 Mar. 12, 1982	"	"	"	"	<i>the</i> M. J. Moore	1565	774	50,000 ^{.00}	Sainselt Plant Lot 126 abney mills
20624 Mar. 16, 1982	"	"	"	"	<i>the</i> Kevin C. Byington	1565	929	50,000 ^{.00}	Sec. B Middle Lts 20+21 Westview ave.

INDIRECT or MORTGAGEE Index to Real Estate Mortgages — Greenville County, S. C.

KEYS PRINTING COMPANY, GREENVILLE, S. C.

☞ Open at Proper Tab according to First Letter or Letters of Name and refer to Buff Sub-Index sheet for page reference.

1
(99)

FILE NUMBER DATE OF RECORD	MORTGAGEES FAMILY NAMES	GIVEN NAMES ABCDEFGH	GIVEN NAMES IJKLMNO	GIVEN NAMES PQRSTUVWXYZ	MORTGAGORS	BOOK	PAGE	Amount	BRIEF DESCRIPTION, LOCATION, ETC. (Not Warranted)
20799 Mar. 17, 1982	C.I.T.				William Morris Barker, ^{etal}	1566	10	50,000	mill Kennew Lot 81 mill st. alley
20733 Mar. 17, 1982	"	"	"	"	Albert P. Griffith, ^{etal}	1566	36	50,000	sixth st. Lot 39 Cor. Fourth ave. +
21066 Mar. 22, 1982	"	"	"	"	Jimmy M. Durham, ^{etal}	1566	229	50,000	see terrace, maulden Lot 54 maple in. Peach
21066 Mar. 22, 1982	"	"	"	"	Clinton B. Duvings, ^{etal}	1566	231	50,000	terrace 2 a/c. Twelve Oaks
21334 Mar. 24, 1982	"	"	"	"	Saul N. Velino, ^{etal}	1566	423	50,000	the Charlotte, sup. H. Winer rpts. Lots 819 S Franklin Rd.
21334 Mar. 24, 1982	"	"	"	"	Mamie W. Bible, ^{etal}	1566	425	50,000	Lot 19 Parkview
21252 Mar. 24, 1982	"	"	"	"	William J. Davis, ^{etal}	1566	457	50,000	Oakland Lots 22 + 23 Florence ave.
21252 Mar. 24, 1982	"	"	"	"	Carl N. Lambert, Jr., ^{etal}	1566	460	50,000	Brook Glen borders Lot 12 Ravensworth Rd.
21252 Mar. 24, 1982	"	"	"	"	Billy J. Mercer, ^{etal}	1566	462	50,000	angusta a/c Lot 164 meadows ave.
21566 Mar. 29, 1982	"	"	"	"	John P. Ewington, ^{etal}	1566	733	50,000	Paris mt. H. Lot 17 Riverdale, a/c
22424 Apr. 6, 1982	"	"	"	"	William P. Cunlander, ^{etal}	1567	405	97,560	terrace Lot 2 Lanier Lane cedar
22595 Apr. 8, 1982	"	"	"	"	M. D. Boling, ^{etal}	1567	529	50,000	sec. 5 Lot 42 Edwards Forest
22595 Apr. 8, 1982	"	"	"	"	Joe P. Lollis, ^{etal}	1567	531	50,000	Lot, Drone H.
22740 Apr. 12, 1982	"	"	"	"	Edgar E. Yearwood, Jr., ^{etal}	1567	757	50,000	Lot 17 Echols Dr.
22740 Apr. 12, 1982	"	"	"	"	Ferry Payne, ^{etal}	1567	759	50,000	at lot 61 Fifth ave.
22937 Apr. 14, 1982	"	"	"	"	Butler J. Dixon, ^{etal}	1567	919	50,000	Skyland park Lot 11 Skyland Dr.

INDIRECT or MORTGAGEE Index to Real Estate Mortgages — Greenville County, S. C.

KEYS PRINTING COMPANY, GREENVILLE, S. C.

Open at Proper Tab according to First Letter or Letters of Name and refer to Buff Sub-Index sheet for page reference.

FILE NUMBER DATE OF RECORD	MORTGAGEES FAMILY NAMES	GIVEN NAMES ABCDEFGHIJ	GIVEN NAMES JKLMNO	GIVEN NAMES PQRSTUVWXYZ	MORTGAGORS	BOOK	PAGE	Amount	BRIEF DESCRIPTION, LOCATION, ETC. (Not Warranted)
33016 Apr. 15, 1982	C. T. T.	Financial	Services, Inc.		R. C. O'Shields, et al	1567	988	50,000 ^{.00}	12.94 ac. Oaklawn Tr.
23016 Apr. 15, 1982	"	"	"	"	Johnny R. Canady, et al	1567	990	50,000 ^{.00}	Westwood 5 miles, Austin Tr. Lot 322 Willowtree Dr.
23726 Apr. 23, 1982	"	"	"	"	Stephen J. Weaver, et al	1568	648	50,000 ^{.00}	Bellingham, sec. 2 5 miles Lot 193 Cloverdale Lane
23914 Apr. 27, 1982	"	"	"	"	George Byrd, Jr. et al	1568	804	50,000 ^{.00}	Sherman Park Sec. 2 Lot 2 Greatfield Rd.
24017 Apr. 28, 1982	"	"	"	"	Cleveland B. Wilson, et al	1568	870	50,000 ^{.00}	Marshall Forest Part lots 8 + 7 Riverview Dr.
24164 Apr. 29, 1982	"	"	"	"	Robert Michael Dumit	1568	985	50,000 ^{.00}	Part Lot 97 Strange Rd. Iron
24532 May 4, 1982	"	"	"	"	Clinton B. Duvig, et al	1569	303	50,000 ^{.00}	More 2 ac. Tullue Lake
24527 May 4, 1982	"	"	"	"	Willie J. Smith, et al	1569	347	50,000 ^{.00}	Sylvan Hills Lot 43 Valley View Lane
24700 May 5, 1982	"	"	"	"	James D. Welch, et al	1569	453	50,000 ^{.00}	.6 ac. Jordan Ct. H. South Tr.
24858 May 6, 1982	"	"	"	"	Bobby Joe Wardlaw	1569	569	50,000 ^{.00}	Lot 67 Bluff Dr. Kennedy acres
24833 May 7, 1982	"	"	"	"	Max Brannon, et al	1569	723	50,000 ^{.00}	Lot 160 + strip Orchard The Village sec. 1
25004 May 7, 1982	"	"	"	"	Nealie D. Littlejohn	1569	734	50,000 ^{.00}	Lot 39 Canterbury St. Westwood terrace
25227 May 10, 1982	"	"	"	"	Larry Dean Meredith, et al	1569	800	50,000 ^{.00}	Lot 21 Edgemont ave. Sherman Lane
25224 May 12, 1982	"	"	"	"	A. B. Sherman, et al	1569	869	50,000 ^{.00}	42 ac. Pt. Trust 4 along millie Kenney Tr.
25260 May 13, 1982	"	"	"	"	Viola B. Sney, et al	1569	925	50,000 ^{.00}	Lot 31 No. 1 School St. more Tr.
	"	"	"	"	Kay N. Labeau, et al	1569	983	50,000 ^{.00}	Lot 158 Marlow Lane

INDIRECT or MORTGAGEE Index to Real Estate Mortgages — Greenville County, S. C.

KEYS PRINTING COMPANY, GREENVILLE, S. C.

Open at Proper Tab according to First Letter or Letters of Name and refer to Buff Sub-Index sheet for page reference.

1
(RL)

FILE NUMBER DATE OF RECORD	MORTGAGEES FAMILY NAMES	GIVEN NAMES ABCDEFGH	GIVEN NAMES IJKLMNO	GIVEN NAMES PQRSTUVWXYZ	MORTGAGORS	BOOK	PAGE	Amount	BRIEF DESCRIPTION, LOCATION, ETC. (Not Warranted)
25329 May 14, 1982	C. I. T.	Financial	Services	Inc.	David C. McElrath	1570	38	50,000.00	3.354 acc. Hwy. 114
25329 May 14, 1982	"	"	"	"	L. Russell Success	1570	135	50,000.00	Lot Kenwood Lane.
25329 May 14, 1982	"	"	"	"	Marie S. Smith	1570	138	50,000.00	Lot 8 Cagle St.
25541 May 17, 1982	"	"	"	"	Charles J. Valence	1570	254	50,000.00	Lickman Hills sec. 2 Lot 29 Konarasoch Cr.
25565 May 18, 1982	"	"	"	"	Bonnie M. Rothman	1570	286	50,400.00	Henderson Forest Lot 45 Meredith Lane
25741 May 19, 1982	"	"	"	"	Elyse M. Cook	1570	384	50,000.00	Lot 20 White Horse Rd. Ext. South St.
25877 May 21, 1982	"	"	"	"	Bruce W. Gallahan	1570	387	50,000.00	Sec. 14 Del Norte Esty. Lot 357 Lakeview Rd.
25876 May 21, 1982	"	"	"	"	Joseph Cohen	1570	627	50,000.00	The Village sec. 6 Lot 25 Chesley Dr.
26041 May 24, 1982	"	"	"	"	Terry M. Harris	1570	630	50,000.00	Lot 95 Lane Lane Eastgate Village
26279 May 25, 1982	"	"	"	"	John E. Beneliague	1570	840	50,000.00	Lot 47 Blackridge Dr ave. couple service
26550 May 28, 1982	"	"	"	"	Henderson Adams Jr	1570	995	50,000.00	Lots 49 thru 50 Crystal
27000 June 3, 1982	"	"	"	"	Raymond Owens	1571	370	50,000.00	Lot 3 Lantz St.
27001 June 3, 1982	"	"	"	"	Thomas E. Madden	1571	797	50,000.00	Cont. Dr. 1 Lucille Ave. Pine Crest Forest Lot 15 + pt. lot 14 Unit 1 Pine
27002 June 3, 1982	"	"	"	"	Clinton B. Dwingy	1571	799	50,000.00	22 Acres Junction Oak Terrace
27415 June 8, 1982	"	"	"	"	Joseph Cohen	1571	802	50,000.00	St. The Village sec. 7 Lot 25 Chesley Dr + Canterbury
	"	"	"	"	Richard E. Gray	1572	160	50,000.00	Lot 14 Perrin St.

INDIRECT or MORTGAGEE Index to Real Estate Mortgages — Greenville County, S. C.

KEYS PRINTING COMPANY, GREENVILLE, S. C.

Open at Proper Tab according to First Letter or Letters of Name and refer to Buff Sub-Index sheet for page reference.

FILE NUMBER DATE OF RECORD	MORTGAGEES FAMILY NAMES	GIVEN NAMES ABCDEFGHIJ	GIVEN NAMES JKLMNO	GIVEN NAMES PQRSTUVWXYZ	MORTGAGORS	BOOK	PAGE	Amount	BRIEF DESCRIPTION, LOCATION, ETC. (Not Warranted)
27628 June 9, 1982	C. T. T.	Financial	Services	Inc.	Steven A. Parent	1572	220	61,344	W. Crystalline acres H. lot 15 Wedgewood Dr.
27760 June 11, 1982	"	"	"	"	Edward B. Reed, et al	1572	506	50,000	Sec. 1 Terra Pine Ests. Lot 1, Summit Cr.
28044 June 15, 1982	"	"	"	"	Charles M. Cagle, et al	1572	784	50,000	Valleybrook Lot 13 Hill Creek Dr.
28262 June 17, 1982	"	"	"	"	Donnie E. Madison, et al	1573	8	50,000	Yielder Sec. I Lot 34 Canterbury St. Dr.
29212 June 29, 1982	"	"	"	"	Reverend Silous M. King, et al	1573	947	50,000	Lot Jacobs Rd.
560 July 8, 1982	"	"	"	"	Edward Lee Stewart, et al	1574	753	50,000	Dunklin St. 0.85 acs. Cobb Rd.
652 July 9, 1982	"	"	"	"	Clifford D. Flory, et al	1574	772	50,000	Edgewood Lot 12 Suxton Ct.
652 July 9, 1982	"	"	"	"	James B. Arvin, Jr., et al	1574	774	50,000	Shirwood Forest Lot 220 Scarlett St.
1377 July 19, 1982	"	"	"	"	Joseph William Norman, et al	1575	595	50,000	Broad Glenn Gardens Lot 42 Kensington Rd.
1688 July 22, 1982	"	"	"	"	Phillip Mark Jeffcoat	1575	871	50,000	anc. lang. fence Lot 18 W. lot 17 Rogers Oak - west
1726 July 22, 1982	"	"	"	"	Sybil Bishop	1575	887	50,000	Lot 92 McLendon Dr.
1726 July 22, 1982	"	"	"	"	Cheryl N. Goodson	1575	890	50,000	Lot N. Miller St.
2372 July 30, 1982	"	"	"	"	Edward Goodwin, et al	1576	602	50,000	Ms. Kennedy H. Hunt St. Lot 83 Col. Bluff & Blossom
2811 Aug. 3, 1982	"	"	"	"	Mary Lou Dandrea	1576	977	50,000	Wilcox Sec. C Woodside Mbs Lot 52 E. 7th St. Woodside
2986 Aug. 5, 1982	"	"	"	"	Alvin B. Griffin, et al	1577	192	50,000	Wood View Lot 15 Jasmine Dr.
3210 Aug. 9, 1982	"	"	"	"	Robert J. Schaeff, et al	✓	✓	✓	82-3325 Futures - 12 Hillside Lane

INDIRECT or MORTGAGEE Index to Real Estate Mortgages — Greenville County, S. C.

KEYS PRINTING COMPANY, GREENVILLE, S. C.

Open at Proper Tab according to First Letter or Letters of Name and refer to Buff Sub-Index sheet for page reference.

FILE NUMBER DATE OF RECORD	MORTGAGEES FAMILY NAMES	GIVEN NAMES ABCDEFGHIJ	GIVEN NAMES JKLMNO	GIVEN NAMES PQRSTUVWXYZ	MORTGAGORS	BOOK	PAGE	Amount	BRIEF DESCRIPTION, LOCATION, ETC. (Not Warranted)
3398 Aug. 10, 1982	C.I.T.	Financial Services Inc.			Robert E. Burtis, et al	1577	472	50,000.00	Pleasant Valley Lot 85 Pleasantridge ave.
4049 Aug. 19, 1982	"	"	"	"	Wilson B. Ratliff, Jr.	1578	115	50,000.00	Eastman Hwy. 5 mile Lot 32 Eastman Dr.
4250 Aug. 20, 1982	"	"	"	"	Melvin Norman Merritt	1578	341	50,000.00	Sec. II Franklin Hills Lot 12 Vanross Lane
4392 Aug. 23, 1982	"	"	"	"	Kenneth L. Holden	1578	366	73,800.00	Sutton woods Sec. 14 Chick Sps. #7 H. lot 177 Bridgewater Dr.
4391 Aug. 23, 1982	"	"	"	"	Frank L. Calhoun, et al	1578	457	50,000.00	Lincoln St. H. lot 20 Pettysburg St.
4894 Aug. 27, 1982	"	"	"	"	Larry H. Burnette	1579	17	50,000.00	Lot Old Anderson Rd.
6294 Sep. 13, 1982	"	"	"	"	James E. Trotter, et al	1580	264	50,000.00	Mayfair Estg. Lot 18 Mayfair Dr.
6684 Sep. 16, 1982	"	"	"	"	James C. Williams	1580	695	50,000.00	Fine Hill village Lot 49 Cashmere Dr.
6873 Sep. 20, 1982	"	"	"	"	Lawrence R. Cook, et al	1580	969	50,000.00	Shirwood Forest Lot 224 Scarlett St.
7045 Sep. 21, 1982	"	"	"	"	Harold Lee Rosemond	1581	54	50,000.00	Pleasant valley Lot 237 Patonae ave.
7210 Sep. 23, 1982	"	"	"	"	James Hoyt Sentell, Jr.	1581	277	50,000.00	Rt. Lake Lanier Sw. 4 lots W. Lake Shore
7497 Sep. 27, 1982	"	"	"	"	Meadore Davis, et al	1581	632	50,000.00	Lot 35 Happy St.
7797 Sep. 30, 1982	"	"	"	"	David Lee Garrett, et al	1582	7	50,000.00	Lot, Jolly Bridge Rd.
7797 Sep. 30, 1982	"	"	"	"	Dick C. Cook, et al	1582	9	50,000.00	Lot, Church St.
8067 Oct. 1, 1982	"	"	"	"	Mary M. Bendeman, et al	1582	257	50,000.00	Hyts. Lot 28 Princeton Ave. College
8286 Oct. 5, 1982	"	"	"	"	David A. Bellu, et al	1582	527	50,000.00	Augusta Rd. Hills Lot 26 Cammer ave.

INDIRECT or MORTGAGEE Index to Real Estate Mortgages — Greenville County, S. C.

KEYS PRINTING COMPANY, GREENVILLE, S. C.

Open at Proper Tab according to First Letter or Letters of Name and refer to Buff Sub-Index sheet for page reference.

FILE NUMBER DATE OF RECORD	MORTGAGES FAMILY NAMES	GIVEN NAMES ABCDEFGH	GIVEN NAMES IJKLMNO	GIVEN NAMES PQRSTUVWXYZ	MORTGAGORS	BOOK	PAGE	Amount	BRIEF DESCRIPTION, LOCATION, ETC. (Not Warranted)
8518 Oct. 7, 1982	C.I.T.	Financial	Services Inc.		Daniel J. Davis, et al	1582	724	50,000	Westwood, sec. IV 5 miles Lot 680 Yellow Wood Rd.
8760 Oct. 8, 1982	"	"	"	"	Thomas E. Broome	1582	818	50,000	Lickhopper sec 2 Lot 2 Tuckers mill RD.
9478 Oct. 19, 1982	"	"	"	"	Frank W. Lipton, et al	1583	479	50,000	Map. sec. I Lot 50 Heard Dr. Belmont
9565 Oct. 20, 1982	"	"	"	"	Robert H. Carver et al	1583	584	50,000	Ans. & Welcome Ave. Pt. Lots 25 & 26 Cor. Maryland
9692 Oct. 21, 1982	"	"	"	"	Bruce W. Dallahan et al	1583	737	50,000	Map. Note Etc. Lot 357 Laddbrook Rd. Sec. III
9678 Oct. 21, 1982	"	"	"	"	John C. Jenkins et al	1583	744	50,000	Sec. I Lot 4 Chesley Dr. 2 1/2 Village
10014 Oct. 26, 1982	"	"	"	"	Kenneth R. Richards et al	1584	57	50,000	Halmer acres Lot 5 Halmer Dr.
10291 Oct. 28, 1982	"	"	"	"	Robert Clyde Robinson et al	1584	286	50,400	Cleveland 2P. Lot Beer Hwy.
10253 Oct. 29, 1982	"	"	"	"	Jasper W. Jones, et al	1584	368	50,000	Dr. Pine Hill Village Lot 101 Cor. Kennedy & Cashmere
10303 Oct. 29, 1982	"	"	"	"	Franklin C. Dodson et al	1584	318	50,000	Augusta, Rd. Lafayette Lot 79 Longhill St.
10353 Oct. 29, 1982	"	"	"	"	Jack Parker Eskew, et al	1584	550	50,000	Chestnut Hills No. 1 Lots 80 & 79 of Loman St.
10513 Nov. 1, 1982	"	"	"	"	William B. Landis et al	1584	765	50,000	Lot 23 Keith ave.
10513 Nov. 1, 1982	"	"	"	"	Woodrow W. Cooper et al	1584	767	50,000	Map. 2. sec. 1 Lot 175 D. St. F.W. Ave
10513 Nov. 1, 1982	"	"	"	"	John N. Hill, et al	1584	769	50,000	Grand View Lot 23 Westmore Dr.
10710 Nov. 2, 1982	"	"	"	"	Richard M. A. Crawford et al	1584	849	50,000	Brentwood, sec. III Lot 117 Menla Dr.
10680 Nov. 2, 1982	"	"	"	"	David Gerald Phillips et al	1584	867	50,000	Westwood South, 2P. Lot 44 V. Estate Dr.

INDIRECT or MORTGAGEE Index to Real Estate Mortgages — Greenville County, S. C.

KEYS PRINTING COMPANY, GREENVILLE, S. C.

Open at Proper Tab according to First Letter or Letters of Name and refer to Buff Sub-Index sheet for page reference.

1
(77)

FILE NUMBER DATE OF RECORD	MORTGAGEES FAMILY NAMES	GIVEN NAMES ABCDEFGHIJ	GIVEN NAMES JKLMNO	GIVEN NAMES PQRSTUVWXYZ	MORTGAGORS	BOOK	PAGE	Amount	BRIEF DESCRIPTION, LOCATION, ETC. (Not Warranted)
10873 Nov. 3, 1982	C I T				Thomas M. Cox, et al	1584	964	50,000 ⁰⁰	Lot 92 Jasmine Dr.
11187 Nov. 8, 1982	"				Richard A. Lawson, et al	1585	303	50,000 ⁰⁰	Lot, Lepus Dr.
11188 Nov. 8, 1982	"				Paul J. Morris, et al	1585	305	50,000 ⁰⁰	Mount Mt. Lot 72 Crosby Ct.
11188 Nov. 8, 1982	"				Walter L. Henry, et al	1585	307	50,000 ⁰⁰	Centerville, Sec. II Lot 36 Sheffield Dr.
11725 Nov. 15, 1982	"				Robert A. Ferguson, et al	1585	992	50,000 ⁰⁰	Chick Spg. Dr. Lots 55 & 56 Taylor St.
11725 Nov. 15, 1982	"				Shirley Ann Decker, et al	1585	994	50,000 ⁰⁰	Accon Terrace Lot 14 Mayflower Ave.
12607 Nov. 23, 1982	"				Kevin C. Byington, et al	1586	804	50,000 ⁰⁰	Sec. B, Parkdale Lots 20 & 21 Westview Ave.
13091 Nov. 30, 1982	"				Richard Sweett, et al	1587	499	50,000 ⁰⁰	Vale, Sec. 2 Lot 101 Vernee Dr. Cedar
13224 Dec. 1, 1982	"				Larry L. Chapman, et al	1587	597	50,000 ⁰⁰	Knoxwood Dr. Riverside Lot 107 & 2 parts of Lot 108
13575 Dec. 6, 1982	"				Ella Ruth Watson, et al	1588	107	50,000 ⁰⁰	Naxon Sec. 4 Chick Spg. Dr. Lot 3 Lyle Dr. Place
13835 Dec. 8, 1982	"				J. C. Bryant, et al	1588	357	50,000 ⁰⁰	South Dr. Lot 11 S. Saluda River
13835 Dec. 8, 1982	"				Boyce Earl Yarnall, et al	1588	359	50,000 ⁰⁰	0.75 acs., Saluda Dr.
14233 Dec. 13, 1982	"				Eugene Bessellieu, et al	1588	821	50,000 ⁰⁰	Lot Old Sta. Rd.
14233 Dec. 13, 1982	"				Robert A. McDowell, et al	1588	823	50,000 ⁰⁰	Sylvan Hills Lot 51 Valley View Lane
14233 Dec. 13, 1982	"				Ernest W. Ward, et al	1588	825	50,000 ⁰⁰	Lot 73 Keystone Ct.
15243 Dec. 22, 1982	"	Corporation			Mrs. Thelma Real Estate Inc.	1589	892		1504 pp. 829 & 1560 pp. 668 Subdivision for Mt. Decker Blvd

INDIRECT or MORTGAGEE Index to Real Estate Mortgages — Greenville County, S. C.

KEYS PRINTING COMPANY, GREENVILLE, S. C.

Open at Proper Tab according to First Letter or Letters of Name and refer to Buff Sub-Index sheet for page reference.

FILE NUMBER DATE OF RECORD	MORTGAGEES FAMILY NAMES	GIVEN NAMES ABCDEFGH	GIVEN NAMES IJKLMNO	GIVEN NAMES PQRSTUVWXYZ	MORTGAGORS	BOOK	PAGE	Amount	BRIEF DESCRIPTION, LOCATION, ETC. (Not Warranted)
15181 Dec. 22, 1982	C I T	Financial	Services	Inc.	Michael Falin, et al	1589	778	50,000 ⁰⁰	H. Lots 8, 9 + 10, Linnet Dr. Taylor Hg.
15710 Dec. 29, 1982	"	"	"	"	Tommy W. Gregory, et al	1590	363	75,600 ⁰⁰	Lot 23 Ulma Dr.
15710 Dec. 29, 1982	"	"	"	"	Steven A. Parent	1590	365	74,592 ⁰⁰	W. Croftmore ave. H. lot 15 Wedgewood Dr.
16402 Jan. 5, 1983	"	"	"	"	Carl M. Lowery, et al	1591	48	50,000 ⁰⁰	Shamrock acre Lot 39 Shamrock Cr.
16942 Jan. 11, 1983	"	"	"	"	Joe Ferguson, Jr. et al	1591	506	50,000 ⁰⁰	7 Mills mill Lot 178 Ridge St.
17125 Jan. 13, 1983	"	"	"	"	William D. Campbell et al	1591	789	50,000 ⁰⁰	2.65 acre Hwy 253 Mills St. Dr.
18368 Jan. 27, 1983	"	"	"	"	Patsy Louise W. Graham	1593	74	50,000 ⁰⁰	Pt. lot 82 also lot Woodside
18368 Jan. 27, 1983	"	"	"	"	John E. Raines, et al	1593	77	50,000 ⁰⁰	Pt. lot 38 Rosey Dr. Vivella Dr. Sherman Pt.
18524 Jan. 28, 1983	"	"	"	"	Willie Lee Sitter	1593	258	50,000 ⁰⁰	Lot 6 cor. Westfield Rd. & Line Sigak Forest
19106 Feb. 2, 1983	"	"	"	"	Joe L. Adams, et al	1593	748	50,000 ⁰⁰	Lot 72 Roswood Dr. H. 1528 pp. 453 + 1560 pp. 668
19224 Feb. 3, 1983	"	Corporation			M. Realty Real Estate, Inc.	1593	883	50,000 ⁰⁰	Subordination - for mtg. on R.E. Lates H.
19524 Feb. 8, 1983	"	Financial Services, Inc.			Dary J. Ray, et al	1594	107	56,004 ⁰⁰	2 acre. Subdiv. mt. Rd. Belvan Hills
19617 Feb. 8, 1983	"	Financial Services, Inc.			Eugene R. Oliver, et al	1594	154	50,000 ⁰⁰	Lot 76 Collinson Rd.
20134 Feb. 14, 1983	"	"	"	"	Robert E. Nalley, Jr. et al	1594	752	50,000 ⁰⁰	Lot 2 Ridmont mfg. Co. Village
20134 Feb. 14, 1983	"	"	"	"	William Fred Lollis	1594	754	50,000 ⁰⁰	Lot 44 Hammett St.
20395 Feb. 17, 1983	"	"	"	"	Frank H. Williams	1595	27	50,000 ⁰⁰	Lot 3, Jannier H.

INDIRECT or MORTGAGEE Index to Real Estate Mortgages — Greenville County, S. C.

KEYS PRINTING COMPANY, GREENVILLE, S. C.

Open at Proper Tab according to First Letter or Letters of Name and refer to Buff Sub-Index sheet for page reference.

uu

FILE NUMBER DATE OF RECORD	MORTGAGEES FAMILY NAMES	GIVEN NAMES ABCDEFGHIJ	GIVEN NAMES JKLMNO	GIVEN NAMES PQRSTUVWXYZ	MORTGAGORS	BOOK	PAGE	Amount	BRIEF DESCRIPTION, LOCATION, ETC. (Not Warranted)
20673 Feb. 21, 1983	C I T	Financial Services Inc.			Joe P. Lallie, <i>trac</i>	1595	329	50,000 ^{.00}	Lot, Home 3P.
20673 Feb. 21, 1983	"	"	"	"	Charles W. Vaughan	1595	331	50,000 ^{.00}	sec. 1 Richmond Hills Lot 36 Richmond Dr.
20853 Feb. 23, 1983	"	"	"	"	James A. Cuth, <i>trac</i>	1595	456	50,000 ^{.00}	Blassy mt. 3P. 0.73 acs. Sugarloaf Rd.
21022 Feb. 24, 1983	"	"	"	"	Clyde E. Smith, <i>trac</i>	1595	618	50,000 ^{.00}	Lone Maple Lots 26 + 27 Tupperary 83-863
21715 Mar. 2, 1983	"		Leasing Corp.		W. L. D. Inc.	✓	✓	✓	Fixtures - 1 Odum Circle
21801 Mar. 3, 1983	"	Financial Services, Inc.			Roy A. Matter, <i>trac</i>	1596	479	50,000 ^{.00}	Long Sauri Pl. Lot 43 Davis St.
22398 Mar. 8, 1983	"	"	"	"	Samuel M. Hall, Jr., <i>trac</i>	1597	102	50,000 ^{.00}	sec. II Westwood 5 mile Lot 229 Capewood Rd.
22648 Mar. 10, 1983	"	"	"	"	Ralph L. Phillips, <i>trac</i>	1597	448	50,000 ^{.00}	Gate 3P. St. lot 3 Keller Sidge Rd.
22767 Mar. 11, 1983	"	"	"	"	Eddie Smith, <i>trac</i>	1597	595	50,000 ^{.00}	Allensville Lot 52 Antioch Church Rd.
22959 Mar. 14, 1983	"	"	"	"	Franklin D. Moses, <i>trac</i>	1597	745	50,000 ^{.00}	Shenaleff Mauldin Austin 2P. Lots 15 + 16 Hickory Lane
23042 Mar. 14, 1983	"	"	"	"	Jesse Harold Bates	1597	822	50,000 ^{.00}	RD. 6 lots 3P. 2.65 acs. Pickens - Manetta
23138 Mar. 15, 1983	"	"	"	"	Dorothy B. Earle	1597	934	50,000 ^{.00}	Oakview, sec. V-A Lot 83 Osmond Cir.
23143 Mar. 15, 1983	"	"	"	"	David R. Kay, <i>trac</i>	1597	976	50,000 ^{.00}	3.9 acs. Duncan Rd.
23541 Mar. 18, 1983	"	"	"	"	Victor P. Cubitt, <i>trac</i>	1598	372	50,000 ^{.00}	YMCA St. Lot 10 cor. Dummitt St. +
23541 Mar. 18, 1983	"	"	"	"	Jerry Thomas Brooks, <i>trac</i>	1598	374	50,000 ^{.00}	5 mile, Austin 3P. Lot 220 Allwood Cr.
24238 Mar. 25, 1983	"	"	"	"	Jerry Pole Inslee	1599	125	50,000 ^{.00}	House F. W. The mfg. Lot 163 Fifth ave. Village

INDIRECT or MORTGAGEE Index to Real Estate Mortgages — Greenville County, S. C.

KEYS PRINTING COMPANY, GREENVILLE, S. C.

Open at Proper Tab according to First Letter or Letters of Name and refer to Buff Sub-Index sheet for page reference.

FILE NUMBER DATE OF RECORD	MORTGAGEES FAMILY NAMES	GIVEN NAMES ABCDEFGHIJ	GIVEN NAMES KLMNO	GIVEN NAMES PQRSTUWXYZ	MORTGAGORS	BOOK	PAGE	Amount	BRIEF DESCRIPTION, LOCATION, ETC. (Not Warranted)
24372 Mar. 28, 1983	C I T	Financial	Services	Inc.	Frank W. Loftis, et al	1599	204	50,000 .00	sec. I Belmont Hgts. Lot 50 Wood Dr.
25134 Apr. 1, 1983	"	"	"	"	Johnny M. Rucking, et al	1600	264	50,000 .00	Mountainbrooke Lot 38 Crosscreek Lane
25429 Apr. 4, 1983	"	"	"	"	Larry E. Moon, et al	1600	659	50,000 .00	Rd. North Sp. Lot 2 South Fairfield
25861 Apr. 7, 1983	"	"	"	"	Melba Perkins, et al	1601	122	50,000 .00	Blum Farms Sec. c Lot 2 Blum Rd.
25861 Apr. 7, 1983	"	"	"	"	Henderson Adams Jr., et al	1601	124	50,000 .00	one-acre square Lots 47 thru 50 Crystal
26462 Apr. 13, 1983	"	"	"	"	Larry Wayne Soudra, et al	1601	843	66,240 .00	sec. 5 Lot 57 Edwards Forest
26462 Apr. 13, 1983	"	"	"	"	Leroy Herbert, et al	1601	845	50,000 .00	Centenary, sec. I also H. St. P. Lot 1 Sheffield Dr.
27068 Apr. 17, 1983	"	"	"	"	Frank Gray, et al	1602	438	50,000 .00	Dresden ave. Glendale Lot 11 Cor. Chestnut St. +
27861 Apr. 25, 1983	"	"	"	"	Charles B. Durdett, et al	1603	265	50,000 .00	2, South Sp. Cut 173 Melvin Dr. Rockvale Dr.
28740 May 2, 1983	"	"	"	"	Cheryl J. Dandow, et al	1604	879	50,000 .00	lot 77 Miller Street
29741 May 10, 1983	"	"	"	"	Robert Lee Hall, et al	1605	986	50,000 .00	Spain, Sec. I Lot 90 Lumber Dr. Sunny
29748 May 10, 1983	"	"	"	"	Charles M. Miller, et al	1605	988	50,000 .00	New Circle, Chick Spgs. Sp. Lot 4 Mt. View Cr. Mountain
30038 May 12, 1983	"	"	"	"	Bertha Mims, et al	1606	320	50,000 .00	lots 5 + 6 + 7
30038 May 12, 1983	"	"	"	"	F/K/A Vernice M.E. Cray Vernice M.E. Cray Lucas	1606	322	50,000 .00	Hgts, South Sp. lots 4 + 5 3rd Court " Smith
30328 May 16, 1983	"	"	"	"	Edward Upson Jr., et al	1606	698	50,000 .00	Forest Estb. add. #1 Lot 28 Plainfield Cir. South
30729 May 19, 1983	"	"	"	"	Odell Wilson, et al	1607	87	50,000 .00	4 Ghana Dr. Rt. 2 east I cor. Jacobs Rd.

INDIRECT or MORTGAGEE Index to Real Estate Mortgages - Greenville County, S. C.

Open at Proper Tab according to First Letter or Letters of Name and refer to Buff Sub-Index sheet for page reference.

KEYS PRINTING CO.

1
(VV)

FILE NUMBER DATE OF RECORD	MORTGAGEES FAMILY NAMES	GIVEN NAMES ABCDEFGHIJ	GIVEN NAMES KLMNO	GIVEN NAMES PQRSTUVWXYZ	MORTGAGORS	BOOK	PAGE	AMOUNT	BRIEF DESCRIPTION, LOCATION, ETC. (NOT WARRANTED)
31722 May 27, 1983	C. I. T.	Financial	Services,	Inc.	James E. Jerry, etal	1608	721	50,000 .00	Lot 5
31722 May 27, 1983	"	"	"	"	James H. Sentell, Jr., etal	1608	723	50,000 .00	Lots 1038, 1040, 1042 + 1044
32272 June 1, 1983	"	"	"	"	Alexander Cummings etal	1609	242	50,000 .00	Sec. 2 "Holly Springs" Lot 103 Brookhead Rd.
32273 June 1, 1983	"	"	"	"	Richard M. Hall etal	1609	244	50,000 .00	"Bayer Estate," Sec B Lot 225 Buckingham Rd.
32919 June 6, 1983	"	"	"	"	Wilford J. Shelton etal	1610	209	50,000 .00	Woodcliff Lot 28 Woodcliff Ct.
33733 June 13, 1983	"	"	"	"	Viola B. Jovey etal	1611	224	50,000 .00	Periwinkle Plant Lot 28 School St. Abney Mills,
34043 June 15, 1983	"	"	"	"	Freddy R. Bennett etal	1611	588	50,000 .00	Lot 5 1/2 pt. lot 50 Cannon Rd. Sville Austin Sp.
34317 June 17, 1983	"	"	"	"	Harold J. Skipper etal	1611	934	50,000 .00	Lot 452 Westwood Sec. V,
34630 June 21, 1982	"	"	"	"	Robby N. Hoss etal etal	1612	288	50,000 .00	lot 41 Rogers Ave "Belmont Hgts."
34901 June 22, 1983	"	"	"	"	Frank W. Loftis etal	1612	653	50,000 .00	Lot 50 Heard Dr. Sec. I Rd. Oxford City, South Sp.
34903 June 22, 1983	"	"	"	"	Buford Henry Lee Moncell etal	1612	655	50,000 .00	Lot 5 1/2 Pt Lot 4 Staunton Belg. Cleveland Sp.
35470 June 27, 1983	"	"	"	"	Robert Clyde Robinson etal	1613	269	50,000 .00	6.55 Acres Deer Hwy. Industries Inc. Taylors
35935 June 30, 1983	"	"	"	"	James W. Duncan etal	1613	874	50,000 .00	Lot 7 North St. Burlington
35851 June 30, 1983	"	"	"	"	Quinton Lewis, etal	1614	21	50,000 .00	Lot 5 Bellwood Dr. Zippo Pt. Upper Hgts
344 July 5, 1983	"	"	"	"	Paul N. Velino, etal	1614	498	50,000 .00	Lot 849 S. Franklin Rd. "The Charlotte St. The Villages" Sec. I
344 July 5, 1983	"	"	"	"	Joseph Cohen, etal	1614	580	50,000 .00	Lot 25 Con. Cherry Dr. + Canterbury

1 INDIRECT or MORTGAGEE Index to Real Estate Mortgages - Greenville County, S. C.

Open at Proper Tab according to First Letter or Letters of Name and refer to Buff Sub-Index sheet for page reference.

KEYS PRINTING CO.

FILE NUMBER DATE OF RECORD	MORTGAGEES FAMILY NAMES	GIVEN NAMES ABCDEFGH	GIVEN NAMES IJKLMNO	GIVEN NAMES PQRSTUVWXYZ	MORTGAGORS	BOOK	PAGE	AMOUNT	BRIEF DESCRIPTION, LOCATION, ETC. (NOT WARRANTED)
516 July 6, 1983	C.I. T.	Financial	Services, Inc.		Rebecca S. Smith	1614	732	50,000 ^{.00}	Sunset Dr. E. Highlands East. Lot 11 Cor. Vintage Ave. &
808 July 8, 1983	"	"	"	"	Joe P. Lallia et al	1615	137	28,200 ^{.00}	1.38 Acre S.C. Hwy 20 Cov.
1227 July 12, 1983	"	"	"	"	Richard H. Bunnell et al	1615	658	50,000 ^{.00}	Lot 13 Cor. Maryland & Jct
1412 July 13, 1983	"	"	"	"	Wayne J. Vernon et al	1615	871	50,000 ^{.00}	Pt. Lots 23 & 24 Baker St.
1562 July 14, 1983	"	"	"	"	Jimmy C. Riddle et al	1616	74	50,000 ^{.00}	Lot 29 Oak Dr. Kentland Park St. Ann's Fairview Sp.
1663 July 15, 1983	"	"	"	"	Clifford K. Lee et al	1616	270	50,000 ^{.00}	Lot 42 S.C. Hwy 418
2203 July 20, 1983	"	"	"	"	Raymond E. Potter Jr. et al	1616	859	50,000 ^{.00}	Lot Shady Lane
2482 July 22, 1983	"	"	"	"	Furman South et al	1617	416	50,000 ^{.00}	Lot 30 Oak Dr. Estate - Gentry, Jr.
2736 July 25, 1983	"	"	"	"	Lillie Mae Smith et al	1617	568	50,000 ^{.00}	Lot 83 Lockman Dr. "Joe"
3029 July 27, 1983	"	"	"	"	Dennis M. Hannon et al	1618	58	50,000 ^{.00}	Lot Bull Rd.
3911 Aug 2, 1983	"	"	"	"	Roy Curtis Brochman et al	1619	173	50,000 ^{.00}	Lot State Road Butler Jy. Hwy. 29 Broad Jy.
4218 Aug 4, 1983	"	"	"	"	Gerry Farran et al	1619	731	50,000 ^{.00}	Lot Cor. Unnamed St. & U.S.
4341 Aug 5, 1983	"	"	"	"	Bernard L. Leeson et al	1619	883	50,000 ^{.00}	Lot St. Sec III Greenfield's Grant Jy.
4959 Aug 11, 1983	"	"	"	"	John Wesley Woody Sr. et al	1620	561	50,000 ^{.00}	Lot 15 Cor. Hilman Ave & Dolphin Kennedy Park Bank Jy.
5654 Aug 17, 1983	"	"	"	"	Edward Dordwin et al	1621	552	50,000 ^{.00}	Lot 83 Cor. Bluff & Storum Dr.
5654 Aug 17, 1983	"	"	"	"	William O. Waldrop et al	1621	554	50,000 ^{.00}	Lot 12 Nicholas Dr. Hughes Jy


INDIRECT or MORTGAGEE Index to Real Estate Mortgages — Greenville County, S. C.

Open at Proper Tab according to First Letter or Letters of Name and refer to Buff Sub-Index sheet for page reference.

1
(WW)

FILE NUMBER DATE OF RECORD	MORTGAGEES FAMILY NAMES	GIVEN NAMES ABCDEFGH	GIVEN NAMES IJKLMNO	GIVEN NAMES PQRSTUVWXYZ	MORTGAGORS	BOOK	PAGE	Amount	BRIEF DESCRIPTION, LOCATION, ETC. (Not Warranted)
5654 Aug 17, 1983	C.I.T.	Financial	Services	Inc.	James J. Chasing, et al	1621	556	50,000 ^{.00}	Lot 7 Dannon Rd
5654 Aug 17, 1983	"	"	"	"	Verneta Sullivan	1621	558	50,000 ^{.00}	Part lot 3 Dannon Rd.
5654 Aug 17, 1983	"	"	"	"	William E. Prince, et al	1621	560	50,000 ^{.00}	Brandon Plant Lot 281 Soco St. Abney mill
7738 Sept 6, 1983	"	"	"	"	Thomas E. Madden, et al	1624	170	50,000 ^{.00}	Pine Crest Dr. + Lucille and Pine Crest Farms Lot 15 + Pt lot 14 Unit 1 Cov
7738 Sept 6, 1983	"	"	"	"	James A. Thompson, et al	1624	172	50,000 ^{.00}	"Grand View" Lot 50 Crestmore Dr.
8391 Sept 12, 1983	"	"	"	"	James A. Donald, et al	1625	48	88,000 ^{.00}	2 Acres Dublin Sp.
8544 Sept 13, 1983	"	"	"	"	Jimmy C. Riddle	1625	280	50,000 ^{.00}	Lot 29 Oak Dr. Kentland Pk. also lots 1 + 2 Old CC Camp Rd O'Neal Sp
8922 Sept 15, 1983	"	"	"	"	Haskell J. Payne	1625	908	50,000 ^{.00}	Lot 50 Green Mill Village Chick Depot
8922 Sept 15, 1983	"	"	"	"	Donald W. Kelley, et al	1625	911	50,000 ^{.00}	Lot 72 Goodrich + Valley St. Paw. Pkg.
9822 Sept 23, 1983	"	"	"	"	Walter James, et al	1627	121	50,000 ^{.00}	.52 Acres U.S. Hwy. 25 Also
9950 Sept 26, 1983	"	"	"	"	William E. Hammaker, et al	1627	317	50,000 ^{.00}	Lot 55 Robin Rd. Fowler Field South
9950 Sept 26, 1983	"	"	"	"	Jed E. Mays, et al	1627	319	50,000 ^{.00}	Lot 418 Pine Leaf Ct. Belle Mead Forest Est.
9950 Sept 26, 1983	"	"	"	"	Charles E. Thompson, et al	1627	321	50,000 ^{.00}	Lot 105 Stratford Rd. South 83-4256
10181 Sept 27, 1983	"	Corporation	"	"	W. L. D. Properties, Inc. of York, SC a Ptns.	✓	✓	✓	Fixtures - Odom Circle 83-4257
10181 Sept 27, 1983	"	"	"	"	L & L Investments, AKA Joan Jones	✓	✓	✓	Fixtures - Odom Circle
10336 Sept 26, 1983	"	Financial	Services	Inc.	Elizabeth Jones	1627	769	50,000 ^{.00}	2.83 Acs. Standing Spruce Rd.

INDIRECT or MORTGAGEE Index to Real Estate Mortgages — Greenville County, S. C.


 Open at Proper Tab according to First Letter or Letters of Name and refer to Buff Sub-Index sheet for page reference.

FILE NUMBER DATE OF RECORD	MORTGAGEES FAMILY NAMES	GIVEN NAMES ABCDEFGHIJ	GIVEN NAMES JKLMNO	GIVEN NAMES PQRSTUVWXYZ	MORTGAGORS	BOOK	PAGE	Amount	BRIEF DESCRIPTION, LOCATION, ETC. (Not Warranted)
10336 Sept 26, 1983	C.I.T.	Finacial Services , Inc.			Lloyd A. Merritt, et al	1627	771	50,000 ^{.00}	Forest Lot 5 Forester Dr. "Pine"
10513 Sept 29, 1983	"	"	"	"	Jason William, et al	1628	118	50,000 ^{.00}	Pipe Hill Valley Lot 159+ pt. lot 160 W. Castle Rd.
12252 Oct 13, 1983	"	"	"	"	Billy Gene Raines, et al	1630	770	50,000 ^{.00}	pt. Lot 3
12252 Oct 13, 1983	"	"	"	"	Harold Dewayne Cooke, et al	1630	772	50,000 ^{.00}	Sec. 1 Chick Spring Sp. Lots 7 & 8 Chick Springs
12252 Oct 13, 1983	"	"	"	"	Willie J. Harris	1630	767	50,000 ^{.00}	Chesley Dr. "Village Sq I" Lot 18 Windsor Parkway
12395 Oct 14, 1983	"	"	"	"	David W. Phillip, et al	1630	891	50,000 ^{.00}	Lot 44 D. Estate Dr. Grant Sp.
13223 Oct 21, 1983	"	"	"	"	Bernice Shirley	1631	948	50,000 ^{.00}	pt. Sp. Sp. Lot 6 Maplecroft Dr. Chick
13531 Oct 26, 1983	"	"	"	"	George Lewis Reid, Jr.	1632	367	50,160 ^{.00}	Sec. 2 "Oak-Crest" Lot 168 Maryland Ave.
13696 Oct 27, 1983	"	"	"	"	Elizabeth Jones	1632	667	50,000 ^{.00}	2.83 Acre Standing Egg. Rd.
13696 Oct 27, 1983	"	"	"	"	Palmer L. Anderson, et al	1632	669	50,000 ^{.00}	2 1/2 Acs Lot 153 Ardmore Dr. Colonial
13929 Oct 28, 1983	"	"	"	"	Howard L. Wheeler, et al	1632	895	50,000 ^{.00}	Richmond Hill Sect Lot 17 Konaconka Ln
13929 Oct 28, 1983	"	"	"	"	J. J. Gulligie	1632	897	50,000 ^{.00}	Lot 1 Leaten Ave. Union Bleachery
14279 Nov 1, 1983	"	"	"	"	Steve G. Mason	1633	436	50,000 ^{.00}	Lot Holiday Rd. O'Neal Sp.
14921 Nov 7, 1983	"	"	"	"	Phyllis O'Brien Christian	1634	263	50,000 ^{.00}	lot 42 on S. Daniel Hgts. Lot 41 Cleveland Street abapt.
15071 Nov 8, 1983	"	"	"	"	William H. Bridwell, et al	1634	440	50,000 ^{.00}	Lot 136 Princeton Ave. College Hgts.
15192 Nov 8, 1983	"	"	"	"	Danny Kaye Byrne, et al	1634	551	50,000 ^{.00}	Lot 7 Low Hill St. "Augusta Rd. Hill" 83-4711
13216 Oct 21, 1983	"	"	"	"	Ronald E. Tucker, et al	✓	✓	✓	Tristram - Rt. 2 - Landrum, S.C.

INDIRECT or MORTGAGEE Index to Real Estate Mortgages — Greenville County, S. C.

Open at Proper Tab according to First Letter or Letters of Name and refer to Buff Sub-Index sheet for page reference.

(xx)


FILE NUMBER DATE OF RECORD	MORTGAGEES FAMILY NAMES	GIVEN NAMES ABCDEFGHIJ	GIVEN NAMES KLMNO	GIVEN NAMES PQRSTUVWXYZ	MORTGAGORS	BOOK	PAGE	Amount	BRIEF DESCRIPTION, LOCATION, ETC. (Not Warranted)
15166 Nov. 8, 1983	C.I.T.	Financial	Services	Inc.	Jivious Horn, et al	✓	✓	✓	83-4988 Futures - Enoree Rd. - Tr. Rest, SC
15986 Nov 16, 1983	"	"	"	"	et al Harold Lee Rosemond	1635	590	50,000	Vally Lot 238 Potomac Ave Pleasant
16122 Nov. 17, 1983	"	"	"	"	Margie W. Bibbs	1635	755	50,000	Lot 19 Nitha Dr. "Parkview"
16122 Nov. 17, 1983	"	"	"	"	(with Helen P. Kirby) Helen P. Kirby Walker	1635	757	50,000	Ct. Lot 20 Rigger St. Manton
16478 Nov. 21, 1983	"	"	"	"	et al Iris Deen Schomer	1636	236	50,000	Lot 49 Heard Dr. Belmont Hpts
16478 Nov 21, 1983	"	"	"	"	Roger Dale Wall, et al	1636	338	50,000	Sec I Lot 7 Old Laney Ridge Rd. "Langland"
16576 Nov. 22, 1983	"	"	"	"	William Clark, et al	1636	438	50,000	Lot 9 Sevier St
17688 Dec. 2, 1983	"	"	"	"	Larry James Cisson	1638	192	50,000	Monaghan Mill Village, Sec. 2 Lot 65 of M.C.A. St. Victor
17997 Dec. 6, 1983	"	"	"	"	Perry M. C. Antyem, et al	1638	598	50,000	Lot 6 Lynch Dr. Lincoln Forest
17997 Dec. 6, 1983	"	"	"	"	Richard Dunaway	1638	600	50,000	Lot Dunaway Dr.
17997 Dec. 6, 1983	"	"	"	"	et al Charles Glenn Casey	1638	602	50,000	Sec. I Lot 21 Stewart Dr. Valley Road
19407 Dec. 19, 1983	"	"	"	"	Walter F. Rice, et al	1640	477	50,000	Lot 143 Hilliard Ln. Grant 29.
19825 Dec. 22, 1983	"	"	"	"	et al Samuel E. Schwaiber	1641	53	50,000	"University Park" Lot 6 of S. Hwy. 29
20132 Dec. 27, 1983	"	"	"	"	et al Lawrence E. Hendrix	1641	580	50,000	Painview Tr. 12.1 Acs. Old Nash Mill Rd.
20132 Dec. 27, 1983	"	"	"	"	et al Harne Porter Nyer, Jr.	1641	582	77,400	Lot 14 S.C. Hwy. 20
20132 Dec. 27, 1983	"	"	"	"	et al Edward B. Reed	1641	584	50,000	"Lerra Pine Ect." Lot 1 Lerramont Cir. Sec. I

INDIRECT or MORTGAGEE Index to Real Estate Mortgages — Greenville County, S. C.

Open at Proper Tab according to First Letter or Letters of Name and refer to Buff Sub-Index sheet for page reference.

FILE NUMBER DATE OF RECORD	MORTGAGEES FAMILY NAMES	GIVEN NAMES ABCDEFGH	GIVEN NAMES IJKLMNO	GIVEN NAMES PQRSTUVWXYZ	MORTGAGORS	BOOK	PAGE	Amount	BRIEF DESCRIPTION, LOCATION, ETC. (Not Warranted)
21259 Jan 6, 1984	C.I. Inc	Financial Services			Jerry D. Freeman ^{etal}	1643	74	50,000 ^{.00}	Mortgaged Acce Lot 48 Hansbunt Dr. 84-164
21472 Jan 10, 1984	"	Corperation			W. L. D. Properties Inc. of York, SC a Ptns.	✓	✓	✓	Fixtures - Bldg. 2 - Odom Circle 84-165
21472 Jan 10, 1984	"	"			L & L Investments	✓	✓	✓	Fixtures - Bldg. 1 - Odom Circle 84-174
21592 Jan 10, 1984	"	Financial Services			Dwight D. Mc Gowen, ^{etal}	✓	✓	✓	Fixtures - 203 Ray St.
21716 Jan 11, 1984	"	"	"	Inc	James A. Sullivan	1643	542		Release of Lien from judgment Roll # 83-6959. For mtg rec REM Bk 1549 Pg 763
"	"	"	"	"	" " "	1643	542		
21876 Jan 13, 1984	"	"	"	"	Jimmy Ray Lallie	1643	732	50,000 ^{.00}	Sp. Lot Richie Rd. Oaklawn
22879 Jan 24, 1984	"	"	"	"	Timothy W. Haynes ^{etal}	1645	253	50,000 ^{.00}	Lot 30 Hale Dr. Pinehurst " Kennedy Park"
23389 Jan 30, 1984	"	"	"	Inc.	Johnny H. Mahaffey ^{etal}	1645	832	50,000 ^{.00}	Lot 9 Blossom Dr. Denton
23636 Jan 31, 1984	"	"	"	"	Bobby Joe Jones, ^{etal}	1645	997	50,000 ^{.00}	Sp. Lincoln Lawn Lot 134 Gandy Ave
23960 Feb 2, 1984	"	"	"	"	Samuel W. Brand, ^{etal}	✓	✓	✓	84-537 Fixtures - Rt. 1 - Lister Rd. Taylors, SC
24225 Feb 6, 1984	"	"	"	"	Dorothy Mims, ^{etal}	1646	874	50,000 ^{.00}	Lot - Jacobs Road
24608 Feb 8, 1984	"	"	"	"	Joe E. Gorman	1646	216	50,000 ^{.00}	Lot 45 Fairfax Dr
24569 Feb 9, 1984	"	"	"	"	Casper Cohen, Jr. ^{etal}	1647	354	50,000 ^{.00}	Peace Haven "Sa. 3 Chubbs" to Lot 7 Lakeside Dr. & Cross St.
24569 Feb 9, 1984	"	"	"	"	Jesse W. Gravelly, ^{etal}	1647	356	50,000 ^{.00}	Forest Eto. Hunt Jr. Lot 44 Cranford Lake South 84-681
24802 Feb 13, 1984	"	"	"	"	Carl F. Davis ^{etal}	✓	✓	✓	Fixtures - Rt. 5 Box 408

INDIRECT or MORTGAGEE Index to Real Estate Mortgages — Greenville County, S. C.


 Open at Proper Tab according to First Letter or Letters of Name and refer to Buff Sub-Index sheet for page reference.

1
 (YY)


FILE NUMBER DATE OF RECORD	MORTGAGEES FAMILY NAMES	GIVEN NAMES ABCDEFGHIJ	GIVEN NAMES KLMNO	GIVEN NAMES PQRSTUVWXYZ	MORTGAGORS	BOOK	PAGE	Amount	BRIEF DESCRIPTION, LOCATION, ETC. (Not Warranted)
24802 Feb. 13, 1984	C.I.T.	Financial Services, Inc.			Martha M. Williams, et al				84-682 Furniture - #230 Boyd Drive
25458 Feb 17, 1984	"	"	"	"	Mervin D. Agramon	1648	512	50,000	Lease Int Lot 16 Frontage Rd. Lakewood
25866 Feb. 23, 1984	"	"	"	"	Gilbert M.C. Collough	1648	996	50,000	Lots 48 & 49 Bridley St.
25866 Feb 23, 1984	"	"	"	"	Jamie E. League	1648	998	50,000	Lot 117 W. Maria Rd. City View
26362 Feb. 28, 1984	"	"	"	"	Norman D. Sanders, et al				84-956 Furniture - Piedmont, SC
26334 Feb 28, 1984	"	"	"	"	William F. Davis, et al	1649	551	50,000	Lots 22 & 23 Florence Ave
27023 Mar. 2, 1984	"	"	"	"	Joseph O. Timmerman, et al				84-1038 Furniture - 15 Holmaby Lane
27023 Mar. 2, 1984	"	"	"	"	Johnny G. Leonard, et al				84-1039 Furniture - Rt. 9 - New, SC
26851 Mar. 2, 1984	"	"	"	"	Angel Underwood, et al	1650	312	50,000	Driv Lot Cannon Ave (Spring St.)
27028 Mar 2, 1984	"	"	"	"	Ellen J. Martin	1650	613	5,133	Riverdale Accn Lot 50 Sulpher Spring Rd.
27241 Mar. 6, 1984	"	"	"	"	Steven A. Parent	1650	473	50,000	W. Craftstone Accn Rt. 15 Wedgewood Dr.
27358 Mar 7, 1984	"	"	"	"	Stewart E. Rogers, et al	1651	7	50,000	"Kinggate" Lot 48 E. Kenilworth Dr.
27634 Mar. 9, 1984	"	"	"	"	Jimmy M. Dunham, et al	1651	322	50,000	Deane manikin Lot 54 Maple St. Leighton
28060 Mar 13, 1984	"	"	"	"	Wayne A. Hall, et al	1651	847	50,000	Box 11 "Brookwood Forest" Lot 55 Wintergreen Lane
28623 Mar. 19, 1984	"	"	"	"	Billy B. Massey, Jr.				84-1298 Furniture - 10 Hellene St.
28809 Mar 20, 1984	"	"	"	"	Marion Elmer Madden, et al	1652	806	50,000	M ^{rs} Clam Dr, Oak Creek Lot 41 Cor Templewood Dr. &

INDIRECT or MORTGAGEE Index to Real Estate Mortgages — Greenville County, S. C.

Open at Proper Tab according to First Letter or Letters of Name and refer to Buff Sub-Index sheet for page reference.

FILE NUMBER DATE OF RECORD	MORTGAGEES FAMILY NAMES	GIVEN NAMES ABCDEFGHIJ	GIVEN NAMES JKLMNO	GIVEN NAMES PQRSTUVWXYZ	MORTGAGORS	BOOK	PAGE	Amount	BRIEF DESCRIPTION, LOCATION, ETC. (Not Warranted)
28807 Mar 20, 1984	C. I. T.	Financial Services Inc.			Michael D. Boring, et al	1652	808	50,000 ^{.00}	"Edwards Forest" Lot 42, Shelly Lane
28807 Mar 20, 1984	"	"	"	"	George O. Harber Jr. et al	1652	810	50,000 ^{.00}	"Breakfast" Lot 11 Weatherwood Lane
29356 Mar 23, 1984	"	"	"	"	Jerry D. Elrod, et al	✓	✓	✓	84-1459 Fixtures - Rt. 2 - Tr. Rest, SC
29359 Mar 23, 1984	"	"	"	"	William M. Edwards	1653	548	50,000 ^{.00}	2 Acres Jordan Rd. 84-1692
31044 Apr 5, 1984	"	"	"	"	William Southern, et al	✓	✓	✓	Fixtures - 15 Orlando Ave. 84-1693
31044 Apr 5, 1984	"	"	"	"	Robert Abercrombie, et al	✓	✓	✓	Fixtures - McKey Rd - Piedmont, SC
31101 Apr 5, 1984	"	"	"	"	Jerry M. Harris, et al	1655	864	50,000 ^{.00}	Approx. Hgt. Map 3 Lot 95 Lindale Rd. Annex
31094 Apr 5, 1985	"	"	"	"	FKA Shirley Ann McPitt Shirley Ann Decker	1655	866	50,000 ^{.00}	"Pecan Terrace" Lot 14 Mayflower Ave.
31393 Apr 9, 1984	"	"	"	"	Perry A. Morgan	1656	257	50,000 ^{.00}	Lot Rainey Rd.
31500 Apr 10, 1984	"	"	"	"	James Douglas Patent et al	1656	378	50,000 ^{.00}	Acres Sec 2 Lot 8 DeLong Co. Farmington
31961 Apr 13, 1984	"	"	"	"	Maxie C. Waldrop, et al	1657	62	50,000 ^{.00}	Coffey Hgt. Lot 42 Princeton Ave.
32133 Apr 16, 1984	"	"	"	"	Bertha Mims	1657	324	50,000 ^{.00}	Lot 5 + pt. lots 6 + 7 Cleland
32555 Apr 18, 1984	"	"	"	"	Betty D. McWhite	1657	978	50,000 ^{.00}	"Chestnut Hills" Lot 96 Ballstone St. Sec. 5
32786 Apr 20, 1984	"	"	"	"	Charles B. Duckett, et al	1658	308	50,000 ^{.00}	Sec 2 Grant Sp. Lot 173 Helen Du "Rockwell"
33170 Apr 24, 1984	"	"	"	"	Ben. J. Wilson, et al	1658	811	50,000 ^{.00}	Lot 61 Brantwood Cir. Spenningdale
33170 Apr 24, 1984	"	"	"	"	Lore W. Taylor, et al	1658	813	50,000 ^{.00}	Tract 3 Harrison Rd.

INDIRECT or MORTGAGEE Index to Real Estate Mortgages — Greenville County, S. C.



 Open at Proper Tab according to First Letter or Letters of Name and refer to Buff Sub-Index sheet for page reference.

(22)

FILE NUMBER DATE OF RECORD	MORTGAGEES FAMILY NAMES	GIVEN NAMES ABCDEFGHIJ	GIVEN NAMES JKLMNO	GIVEN NAMES PQRSTUVWXYZ	MORTGAGORS	BOOK	PAGE	Amount	BRIEF DESCRIPTION, LOCATION, ETC. (Not Warranted)
3 3338 Apr. 25 1984	C.I.T.	Financial Service, Inc.			Charlie Martin, et al	1659	65	50,000	Pine Hill Village. Lot 218 East Castle Rd
3 3338 Apr. 25 1984	"	"	"	"	Wilson B. Rattig, Jr.	1659	67	50,000	Hghts. Lot 32 Eastview Dr. Eastview
3 3610 Apr. 27 1984	"	"	"	"	James D. Hutton, et al	1659	435	27,600	Slope Sec I Lot 87 Fernleaf Dr. Sunny
3 4560 May 3 1984	"	"	"	"	Kermit S. Taylor	1660	934	50,000	Lot 6 Ridgeway Dr. Butler Sp.
3 4667 May 4 1984	"	"	"	"	Ronald R. Keffer, et al	1661	127	50,000	Slope Sec. I Lot 48 Barclay Dr. Sunny
3 4667 May 4 1984	"	"	"	"	Marilyn J. Ellison, et al	1661	129	50,000	Oaklawn Sp. Lot 1 Woodville - Pelham Rd.
3 4866 May 7 1984	"	"	"	"	Milton L. Cathey, Jr.	1661	363	50,000	N.S. Cullough Hghts. Lot 27 On. Stone Ct. + Franklin Rd.
3 5163 May 9 1984	"	"	"	"	L. W. O'Sullivan, Sr. et al	✓	✓	✓	84-2399 Fixtures - 106 Edgewood Dr.
3 5275 May 10 1984	"	"	"	"	Richard W. Smith, et al	✓	✓	✓	84-2411 Fixtures - 73 South Estate Dr.
3 5354 May 10 1983	"	"	"	"	Robert D. Walton, et al	1661	872	50,000	Eate. Sec. II Lot 55 Port Royal Dr. Pelham
3 5434 May 11 1984	"	"	"	"	Douglas E. Haynes	✓	✓	✓	84-2447 Fixtures - 21 O'Conor Ave.
3 5643 May 14 1984	"	"	"	"	James N. Charles, et al	1662	266	50,000	Lot 71 Sunny Slope Sec I
3 5657 May 14 1984	"	"	"	"	James Hoyt Senter, Jr.	1662	384	50,000	4 lots Mermaid Ct. Lake Linn
3 6018 May 16 1984	"	"	"	"	Gloria P. Jones	✓	✓	✓	84-2548 Fixtures - 106 Longhill
3 6210 May 16 1984	"	"	"	"	Charles Miller, et al	1663	111	50,000	Lot 3 Oakvale Zenon Bend Sp.
3 6209 May 16 1984	"	"	"	"	William D. Campbell, et al	1663	113	50,000	2.65 Acres S.C. Hwy. 253

INDIRECT or MORTGAGEE Index to Real Estate Mortgages — Greenville County, S. C.

()


 Open at Proper Tab according to First Letter or Letters of Name and refer to Buff Sub-Index sheet for page reference.

FILE NUMBER DATE OF RECORD	MORTGAGEES FAMILY NAMES	GIVEN NAMES ABCDEFGHIJ	GIVEN NAMES KLMNO	GIVEN NAMES PQRSTUVWXYZ	MORTGAGORS	BOOK	PAGE	Amount	BRIEF DESCRIPTION, LOCATION, ETC. (Not Warranted)
36672 May 22, 1984	C. I. T.	Financial Services, Inc.			Nealie D. Littlejohn	1663	753	50,000 ^{.00}	Village Sect Lot 39 Cantabury St. The 84-2683
37063 May 24, 1984	"	"	"	"	Shady A. Griffith, et al	✓	✓	✓	Fixtures - Rt. 15 Moore Rd.
37137 May 25, 1984	"	"	"	"	Philip G. Price, et al	1664	412	50,000 ^{.00}	Acres Lot 41 Tara Ave. "Cunningham Mills
37137 May 25, 1984	"	"	"	"	Mary Lou Sanders	1664	414	50,000 ^{.00}	Lot 57 E. 7 th St. Woodside
37614 May 30, 1984	"	"	"	"	Henriette Johnson	1665	126	50,000 ^{.00}	Pt. lot 289 Pleasant Valley Lot 250 Pelham Ave also
37614 May 30, 1984	"	"	"	"	Robert L. Pitts et al	1665	128	50,000 ^{.00}	Lot 12 Magnolia Ave
37614 May 30, 1984	"	"	"	"	Don J. Rouser	1665	130	10,000 ^{.00}	Croystone Ave Pt. lot 4 Rutherford Rd.
37768 May 31, 1984	"	"	"	"	R. Clarence Lonett, Jr.	1665	365	50,000 ^{.00}	Monticello Estate Lot 32 E. Monticello Rd.
38466 June 5, 1984	"	"	"	"	Dacan Lewis Hammond et al	1666	376	50,000 ^{.00}	2.74 Acres Hunt's Ridge Rd. "Woodfields"
39059 June 11, 1984	"	"	"	"	Hubert Glenn Carter	1667	122	50,000 ^{.00}	Lot 302 Cliffside Lane, Sec. C
39059 June 11, 1984	"	"	"	"	James Earl Boyd, et al	1667	124	50,000 ^{.00}	1 Acre
39260 June 12, 1984	"	"	"	"	Steve G. Mason	1667	344	50,000 ^{.00}	Lot Holiday Rd. Enil Zp.
39260 June 12, 1984	"	"	"	"	Joy C. Smith et al	1667	346	50,000 ^{.00}	Pleasant Valley Sect Lot 31 Pleasant Ridge Ave.
39148 June 12, 1984	"	"	"	"	Newman L. Massey, Jr. et al	✓	✓	✓	84-2994 Fixtures - 13 Alberta Ave.
39148 June 12, 1984	"	"	"	"	James D. Edwards, Jr. et al	✓	✓	✓	84-2995 Fixtures - Rt. 1 - Saylor, SC
39148 June 12, 1984	"	"	"	"	Arthur H. McKeown, et al	✓	✓	✓	84-2996 Fixtures - 122 Rainbow Circle

INDIRECT or MORTGAGEE Index to Real Estate Mortgages — Greenville County, S. C.

Open at Proper Tab according to First Letter or Letters of Name and refer to Buff Sub-Index sheet for page reference.

(AAA)

FILE NUMBER DATE OF RECORD	MORTGAGEES FAMILY NAMES	GIVEN NAMES ABCDEFGH	GIVEN NAMES IJKLMNO	GIVEN NAMES PQRSTUVWXYZ	MORTGAGORS	BOOK	PAGE	Amount	BRIEF DESCRIPTION, LOCATION, ETC. (Not Warranted)
39148 June 12, 1984	C.I.T.	Financial Services			Thomas Jennings, et al	✓	✓	✓	84-2997 Fixtures - Rt. 3 - Pelzer, SC
39297 June 13, 1984	"	"	"	"	Robert Lawrence, et al	✓	✓	✓	84-3024 Fixtures - 27 Bradley Blvd.
39582 June 15, 1984	"	"	"	inc.	James H. Sentell, jr.	1667	810	50,000	Mermaid Ct Lake Lanier Lots 10 38, 1040, 1042 & 1044
39748 June 18, 1984	"	"	"	"	Rebecca S. Smith	1668	42	50,000	Dr. Jantz E. Highland Eto. Lot 11 Co. Vantage Ave. & Summit
39748 June 18, 1984	"	"	"	"	William O. Waldrop	1668	44	50,000	Lot 12 Nicholas & Dr. Hughes Hgts
40106 June 20, 1984	"	"	"	"	Clarence L. Culpepper, et al	✓	✓	✓	84-3145 Fixtures - 14 Henry St.
40248 June 21, 1984	"	"	"	"	W. Keith Kamman	1668	610	50,000	Mill Eto. Lots 1 & 2 Nash Mill Rd. Nash
40389 June 22, 1984	"	"	"	inc.	Gloria Bailey	✓	✓	✓	84-3228 Fixtures - Rt. 1 - Marietta, SC
40583 June 25, 1984	"	"	"	"	Charles D Morgan	1669	80	14,000	Lot 4 Wildrose Lane 76. dnn, SC
40948 June 27, 1984	"	"	"	"	Myrtle C. Gillespie	✓	✓	✓	84-3302 Fixtures - 209 Havendale Dr.
40948 June 27, 1984	"	"	"	inc.	George L. Burton, et al	✓	✓	✓	84-3303 Fixtures - 106 Bone Rd. - Taylors, SC
41052 June 28, 1984	"	"	"	"	Steve M. Von Cannon, et al	✓	✓	✓	84-3327 Fixtures - 18 Bear Dr.
41206 June 29, 1984	"	"	"	inc.	Kenneth E. Reeves, et al	✓	✓	✓	84-3344 Fixtures - Jarrard Dr. - Cleveland, SC
12 July 2, 1984	"	"	"	"	Austin W. Moss, et al	✓	✓	✓	84-3349 Fixtures - 703 Poinsett Court
12 July 2, 1984	"	"	"	inc.	Franklin A. Riedel, et al	✓	✓	✓	84-3350 Fixtures - 605 Rockmont Rd.
17 July 2, 1984	"	"	"	"	Denny H. Couch	1670	250	10,000	"Pecan Terrace" Lot 82 River Spgs. Dr.

INDIRECT or MORTGAGEE Index to Real Estate Mortgages — Greenville County, S. C.

() Open at Proper Tab according to First Letter or Letters of Name and refer to Buff Sub-Index sheet for page reference.

FILE NUMBER DATE OF RECORD	MORTGAGEES FAMILY NAMES	GIVEN NAMES ABCDEFGHIJ	GIVEN NAMES JKLMNO	GIVEN NAMES PQRSTUVWXYZ	MORTGAGORS	BOOK	PAGE	Amount	BRIEF DESCRIPTION, LOCATION, ETC. (Not Warranted)
269 July 3, 1984	C.I.T.	Financial Services, Inc.			George V. Runion	1670	699	50,000 ^{.00}	Woodside Mill Lot 59 E. 7th St. Sec. C
1169 July 11, 1984	"	"	"	"	Annette Harris	1672	68	50,000 ^{.00}	Ave. Rockvale Sec I Pt. lots 40, 41, 60 & 61 Dumont
1374 July 12, 1984	"	"	"	"	Wallace J. Steinbreck, et al	✓	✓	✓	84-3585 Fixtures - Rt. 6 Piedmont, SC
1518 July 13, 1984	"	"	"	"	Curtis Walton, et al	1672	506	50,000 ^{.00}	209 E. 1st Lot 1 Staunton Bridge Rd.
1685 July 16, 1984	"	"	"	"	James L. Thackston	1672	727	50,000 ^{.00}	St. Ann Lot Bulliner St. Fairview Gp
1626 July 16, 1984	"	"	"	"	Will Griffin, et al	✓	✓	✓	84-3648 Fixtures - 9 Wheatley Place
1962 July 18, 1984	"	"	"	"	James R. Mahon, et al	✓	✓	✓	84-3696 Fixtures - 118 Alice St
1895 Jan 18, 1984	"	"	"	"	Newt Foggie, Jr.	1673	72	50,000 ^{.00}	Rd. Ranches Lot 29 Ple Oyley Ave. Augusta
1894 July 18, 1984	"	"	"	"	James D. McCulloch, Jr.	1673	74	50,000 ^{.00}	"Lake Forest" Lot 66 Lake Fairfield Dr. Sec. I
2568 July 24, 1984	"	"	"	"	Alfred E. Broadwater	1673	992	50,000 ^{.00}	Tennac Lot 5 Kenmore Dr. Kenmore
2736 July 26, 1984	"	"	"	"	Jo Ann M. yate	1674	470	50,000 ^{.00}	Lot 3 Lindberg St. Bate 28.
3065 July 27, 1984	"	"	"	"	Coster Lee Brown, et al	1674	706	50,000 ^{.00}	Lot Oaklawn Gp
3657 July 27, 1984	"	"	"	"	Kenneth S. Taylor Jr.	1674	708	50,000 ^{.00}	Lot 6 Butler Gp
4255 Aug 8, 1984	"	"	"	"	Henry M. Jenkins	✓	✓	✓	84-4027 Fixtures - 22 Malone St.
4281 Aug 9, 1984	"	"	"	"	Curtis Randolph Heater, et al	1676	585	50,000 ^{.00}	Lot 37 McCallough Hqs.
4281 Aug 8, 1984	"	"	"	"	Leroy E. Adams, et al	1676	587	60,000 ^{.00}	Rockvale Sec II Lot 229 Daville Court

INDIRECT or MORTGAGEE Index to Real Estate Mortgages — Greenville County, S. C.

1
(BBB)

Open at Proper Tab according to First Letter or Letters of Name and refer to Buff Sub-Index sheet for page reference.

FILE NUMBER DATE OF RECORD	MORTGAGEES FAMILY NAMES	GIVEN NAMES ABCDEFGHIJ	GIVEN NAMES KLMNO	GIVEN NAMES PQRSTUVWXYZ	MORTGAGORS	BOOK	PAGE	Amount	BRIEF DESCRIPTION, LOCATION, ETC. (Not Warranted)
4281 Aug 8, 1984	C.I.T.	Financial Services, Inc.			Carla B. McDaniel ^{et al}	1676	589	50,000 ^{.00}	Hgts. Lot 12, Enore Ct. Enore
4466 Aug 9, 1984	"	"	"	"	Virian Jenkins	1676	811	50,000 ^{.00}	Paramount Dr. Lot 96 Mayo Dr.
5074 Aug 16, 1984	"	"	"	"	John L. Scroggs, et al	✓	✓	✓	84-4188 Sixteen - Rt. 2 - Pelzer
5506 Aug 21, 1984	"	"	"	"	James Olin Simmon ^{et al}	1678	216	100,000 ^{.00}	Grille Lot 120 Penitentiary Sec. III
5506 Aug 21, 1984	"	"	"	"	Dani Litter	1678	218	50,000 ^{.00}	Lot 7 Unsub. Sh. Sherman Park
5516 Aug 21, 1984	"	"	"	"	Henderson Adams Jr. ^{et al}	1678	220	50,000 ^{.00}	Auguste Leman. Lots 47, 48, 49 & 50. Croyed Ln.
5800 Aug 22, 1984	"	"	"	"	Raymond L. Zahm Jr. ^{et al}	1678	489	50,000 ^{.00}	York Lot 25 Sherwood Lane "Marion"
5799 Aug 22, 1984	"	"	"	"	Harold J. Shupper ^{et al}	1678	492	50,000 ^{.00}	Capewood Rd. D'ville Avanti 29. Lot 452. Westwood Sec K
5997 Aug 24, 1984	"	"	"	"	Carolyn M. White	1678	777	50,000 ^{.00}	Chestnut Hill #1 Lot 140. Jalkstone St.
6854 Aug 31, 1984	"	"	"	"	John E. Raines ^{et al}	1679	915	50,000 ^{.00}	Pt. Lot 3 P. Roger Ave.
6854 Aug 31, 1984	"	"	"	"	Billy Young	1679	917	50,000 ^{.00}	Lot 2000 29.
7248 Sep. 4, 1984	"	"	"	"	Willie J. Canty, et al	✓	✓	✓	84-4500 Sixteen - See Deed Bk. 1147-pg. 554
7292 Sept. 4, 1984	"	"	"	"	Terrance M. Earler, et al	1680	409	50,000 ^{.00}	Area, Sec 3 Lot 50 ED - J. Ma. Forest, Belle Jean
8239 Sept. 13, 1984	"	"	"	"	Walter L. Henry, et al	1681	466	50,000 ^{.00}	"Cantebury" Lot 36, Sheffield Dr. Sec. 11
8409 Sept. 17, 1984	"	"	"	"	Alan R. Sweet, et al	✓	✓	✓	84-4731 Sixteen - 407 Willowtree Dr.
8350 Sept. 14, 1984	"	"	"	"	James E. Williams, Jr. ^{et al}	1681	615	50,000 ^{.00}	Cantebury Sec I Lot 62 Fourth Day St.

INDIRECT or MORTGAGEE Index to Real Estate Mortgages — Greenville County, S. C.

()

Open at Proper Tab according to First Letter or Letters of Name and refer to Buff Sub-Index sheet for page reference.

FILE NUMBER DATE OF RECORD	MORTGAGEES FAMILY NAMES	GIVEN NAMES ABCDEFGHIJ	GIVEN NAMES KLMNO	GIVEN NAMES PQRSTUVWXYZ	MORTGAGORS	BOOK	PAGE	Amount	BRIEF DESCRIPTION, LOCATION, ETC. (Not Warranted)
8826 Sept. 20, 1984	C. I. T.	Corp.			L.H.L. Investments	✓	✓	✓	84-4814 Futures - Bldg. #1 Adam Circle
8895 Sept. 20, 1984	"	Financial Services			Joseph L. Blakely	✓	✓	✓	84-4816 Futures - 119 Woodville Ave.
8907 Sept. 20, 1984	"	Financial Services, Inc.			Jerry C. Webb et al	1682	588	50,000	Collinwood Park Lot 13 Collinwood Lane
9417 Sept. 25, 1984	"	"	"	"	Leroy E. Webb, et al	1683	122	50,000	Part - Sec A Lot 47 Bertrand Ln. Mansfield
9417 Sept. 25, 1984	"	"	"	✓	Lillie R. Franklin	1683	124	60,000	Lot 1 Cutting Circle
9417 Sept. 25, 1984	"	"	"	"	Marie Wood Harrett	1683	124	50,000	Ordeal Tp 5 acres Old CC Camp Rd.
9417 Sept. 25, 1984	"	"	"	"	Thomas M. Anderson	1683	128	50,000	Westwood Lytle Austin Tp Lot 363 Lamwood Ln. Sec II
10059 Oct 1, 1984	"	"	"	"	formerly Alberta McCullough Alberta Johnson	1683	998	50,000	Oak Lawn Tp. 3. acres, Collier's Bridge Rd
10400 Oct 4, 1984	"	"	"	"	Harold H. Cobb	1684	400	50,000	Grey Check Spgs Tp. Lots 42 & 43 W. Penarth Rd.
10400 Oct. 4, 1984	"	"	"	"	William R. Griffin et al	1684	402	50,000	Grey Bates Tp. Lot 90 Penarth Ave. Sunny
10901 Oct 10, 1984	"	"	"	"	Joe L. Adams	1684	973	50,000	Lot 72 Roseman Dr. Pine Brook Forest
10901 Oct 10, 1984	"	"	"	"	Mary B. Black	1684	975	50,000	1.9 acres. Penarth Rd. Dunklin Tp.
10459 Oct 10, 1984	"	"	"	"	James Frank White	1685	89	50,000	Lot Hwy 29 Cross Tp.
11271 Oct 15, 1984	"	"	"	"	Donna Lee White Jr.	1685	484	50,000	Sec. II Austin Tp Sublot 161, Ingleswood Dr, Whitwood
11271 Oct 15, 1984	"	"	"	"	Mary Colbran	1685	486	50,000	100 ac. U.S. Hwy 25, Dunklin Tp
11761 Oct. 18, 1984	"	"	"	"	Gerald Brown, et al	✓	✓	✓	84-5282 Futures - 220 Snow St. - Greenville, SC

INDIRECT or MORTGAGEE Index to Real Estate Mortgages — Greenville County, S. C.

Open at Proper Tab according to First Letter or Letters of Name and refer to Buff Sub-Index sheet for page reference.

(ccc)

FILE NUMBER DATE OF RECORD	MORTGAGEES FAMILY NAMES	GIVEN NAMES ABCDEFGH	GIVEN NAMES IJKLMNO	GIVEN NAMES PQRSTUVWXYZ	MORTGAGORS	BOOK	PAGE	Amount	BRIEF DESCRIPTION, LOCATION, ETC. (Not Warranted)
11904 Oct 19, 1984	C. I. T	Financial	Services		Shirley Ann Merritt Shirley Ann Decker et al	1686	123	.00 50,000	Pecan Terrace Lot 14 Mayflower Ave. College Hgts.
12055 Oct 22, 1984	"	"	"	"	William H. Bridwell	1686	277	.00 50,000	Lot 936 Princeton Ave.
12054 Oct 22, 1984	"	"	"	"	Leland Martin, et al	1686	279	.00 50,000	Oreal Tr. Pt. Inlet Green-Oreal Rd.
12508 Oct 25, 1984	"	"	"	"	Ronald Keith Ward, et al	1686	888	.00 50,000	Industries Inc. Lot 50 Sec. I Burlington
12535 Oct 26, 1984	"	"	"	"	Harold Knecht	1686	899	.00 50,000	"Drammell Hgts" Lot 18 Deyham Bldg Rd.
13909 Nov 7, 1984	"	"	"	"	Alvin Green, et al	1688	649	.00 50,000	Lennox, South Tr. Lot 18 Belle Court Oakland
14060 Nov 8, 1984	"	"	"	"	Ronald J. Dohern, et al	1688	849	.00 50,000	Lot Woodland Dr. 84-5766
14186 Nov 9, 1984	"	Corp.			L & L Investments, a Pts.	✓	✓	✓	Fixtures - Bldg. 1 - Odom Circle
14365 Nov 12, 1984	"	Financial Services, Inc.			Joe E. Gorman	1689	231	.00 100,000	Lot 45 Fairfax Dr. Hgts.
14790 Nov 15, 1984	"	"	"	"	Carl Donald Bailey, et al	1689	913	.00 50,000	Lot 14 Todd Circle Roland
15789 Nov 26, 1984	"	"	"	"	George Strubling Couch Payne, Jr.	1691	189	.00 50,000	Lot 58 Oak Forest, Sec I
16083 Nov 28, 1984	"	"	"	"	Curtis Randolph Hester	1691	537	.00 50,000	Lot 37 ME, Cullough Hgts Pt.
17063 Dec 6, 1984	"	"	"	"	Shirley Ann Goodwin	1693	20	.00 50,000	6.08 Acre Paris Mt Tr. Len
17362 Dec 10, 1984	"	"	"	"	Mark J. Waddell	1693	365	.00 50,000	League Epts, P.ville Lot 138 J. Phney Circle
17488 Dec 10, 1984	"	"	"	"	Betty R. Moon	✓	✓	✓	84-6284 Fixtures - Deed Bk. 983 pg. 252
17512 Dec 11, 1984	"	"	"	"	Dan D. Rainey	1693	557	.00 50,000	Epts Lot 59 Earlene Dr. Pinewood

INDIRECT or MORTGAGEE Index to Real Estate Mortgages — Greenville County, S. C.

Open at Proper Tab according to First Letter or Letters of Name and refer to Buff Sub-Index sheet for page reference.

FILE NUMBER DATE OF RECORD	MORTGAGEES FAMILY NAMES	GIVEN NAMES ABCDEFGHIJ	GIVEN NAMES JKLMNO	GIVEN NAMES PQRSTUVWXYZ	MORTGAGORS	BOOK	PAGE	Amount	BRIEF DESCRIPTION, LOCATION, ETC. (Not Warranted)
17766 Dec. 13, 1984	C. I. T.	Financial	Services	Inc.	Jackson Barmore ^{etal}	1694	158	100 50,000	0.93 acs. Can Rd. 84-6373
18668 Dec. 17, 1984	"	"	"	"	Laphay F. Chapman	✓	✓	✓	Future - see deed bk. 781 pg. 626 "Brookwood Forest"
18895 Dec. 24, 1984	"	"	"	"	Joe M. Smith ^{etal}	1695	813	50,000	Lot 6 Carriage Lane Sec. 5
18892 Dec. 24, 1984	"	"	"	"	James Earl Boyd ^{etal} H & K Bessie G. Walker	1695	816	75,000	1.00 acre
26312 Jan 8, 1985	"	"	"	"	Bessie W. Roslaby	1697	504	50,000	Lot C Driffin Rd. Grove 79 Cville
20312 Jan 8, 1985	"	"	"	"	Jamoni C. Keller	1697	506	50,000	Lot 28 Mandine Ln. Fayette Parkwood "Mandine"
20440 Jan 9, 1985	"	"	"	"	Billy J. Grayson ^{etal}	1697	657	50,000	Lot 59 Shadecrest Ln. Street
21227 Jan 17, 1985	"	"	"	"	Wayne E. Boyte ^{etal}	1698	592	50,000	Lot 7 Co. Weck Ln. + Marie 85-485
21923 Jan 24, 1985	"	"	"	"	William T. Jackson, ^{etal}	✓	✓	✓	Future: see deed bk. 1017 - pg. 451 Rd. Parson Mt. Sp.
21840 Jan 24, 1985	"	"	"	"	Mitchell Mater, Jr.	1699	331	100,000	5 acres Blackberry Valley
22073 Jan 25, 1985	"	"	"	"	J. W. White ^{etal}	1699	571	50,000	Pt. lot 10 Cary Ln + Pt. lot 10 Jenny St. Cannon Park
"	"	"	"	"	"	1699	571	"	Dray Chick Spgs 79 - also include Horn Nell Village
22204 Jan 26, 1985	"	"	"	"	James C. Williams ^{etal}	1699	779	50,000	Lot 49 Cashmere Dr. "Rise"
22125 Feb. 1, 1985	"	"	"	"	Morris Dean Tolliver ^{etal}	1700	520	50,000	Lot 2 Colonial Ave - Del Norte Estates
23180 Feb. 6, 1985	"	"	"	"	William E. Longhurst ^{etal}	1701	90	50,000	Lot 291, Del Norte Lane, Oxford Est. Gaath Sp.
23219 Feb. 6, 1985	"	"	"	"	Buford Henry Lee Mansell ^{etal}	1701	172	50,000	Lot 5 + Pt. lot 4 Staunton Dr. Rd.

INDIRECT or MORTGAGEE Index to Real Estate Mortgages — Greenville County, S. C.

REG. U. S. PAT. OFFICE *Chas. McCott* County Indexes Since 1888
An Identifying Trade Mark

Open at Proper Tab according to First Letter or Letters of Name and refer to Buff Sub-Index sheet for page reference.


COTT FAMILY NAME INDEX No. 75 © 1949
MADE BY THE COTT INDEX COMPANY, COLUMBUS, OHIO
SOLD BY WALKER, EVANS & COGSWELL CO., CHARLESTON, S. C.

(DDD)

FILE NUMBER DATE OF RECORD	MORTGAGEES FAMILY NAMES	GIVEN NAMES ABCDEFGH	GIVEN NAMES IJKLMNO	GIVEN NAMES PQRSTUVWXYZ	MORTGAGORS	BOOK	PAGE	Amount	BRIEF DESCRIPTION, LOCATION, ETC. (Not Warranted)
23412 Feb. 7, 1985	C.I.T.	Financial	Services	Inc.	Robert J. Hughes, et al	1701	370	100,000	Lot Garden Terrace
23412 Feb. 7, 1985	"	"	"	"	James C. Standard, et al	1701	372	50,000	Lot 5 McLean Ave. 85-765
23901 Feb. 13, 1985	"	"	"	"	Harry M. Mason	✓	✓	✓	Fixtures - see bk. 750, page 319
23964 Feb. 14, 1985	"	"	"	"	Joseph Cohen, et al	1702	35	50,000	St. Sec. I "The Village" Lot 25 on Chesley Dr. + Canterbury
24092 Feb. 15, 1985	"	"	"	"	William Fred Lellan, et al	1702	195	50,000	Mfg. Co. Village Dr. 39. Lot 44 Harmon St. - Piedmont
24093 Feb. 15, 1985	"	"	"	"	William E. Pace, et al	1702	197	50,000	Rent 29. Lot 50 Augusta Rd. Pecan Terrace
24482 Feb. 20, 1985	"	"	"	"	Robert Jenkins, et al	1702	652	50,000	School Rd. Oaklawn 29. 1 Gen. Co. County Rd. + Buzen
24685 Feb. 21, 1985	"	"	"	"	Edward L. Anderson, et al	1702	877	50,000	Piedmont Mfg. Co. Lot 24 Langston St. Sec. 4
24685 Feb. 21, 1985	"	"	"	"	John Allen Freeman, et al	1702	879	50,000	Canterbury Lot 61 Fourth Day St. Sec. I
24685 Feb. 21, 1985	"	"	"	"	Bobby N. Goss, et al	1702	881	50,000	Lot 41 Rogers Ave. "Oaklawn"
25041 Feb. 26, 1985	"	"	"	"	Frederick Stone, et al	1703	310	50,000	lots 39 + 40 Florence Ave.
25041 Feb. 26, 1985	"	"	"	"	John W. Mulkey, Jr., et al	1703	320	50,000	4.27 acres, Piney Rd. Westwood 3 mile Austin 29.
25506 Mar. 1, 1985	"	"	"	"	Lemuel M. Hall, et al	1703	970	50,000	Lot 229 Capewood Rd. Seattle
26129 Mar. 6, 1985	"	"	"	"	Steven A. Bryant	1704	801	50,000	Village Sec. 2 Lot 29, 4th Ave. Judson Mills
26823 Mar. 13, 1985	"	"	"	"	Billy J. Andrews, et al	1705	620	110,000	Lot 65 Fairfield Dr. Blended
26890 Mar. 13, 1985	"	"	"	"	Bruce D. Fowler, et al	1705	669	50,000	Lot 13 Cherokee Court Sec. III

INDIRECT or MORTGAGEE Index to Real Estate Mortgages — Greenville County, S. C.

() REG. U. S. PAT. OFFICE *Chester McCotts* County Indexes Since 1888 An Identifying Trade Mark

 Open at Proper Tab according to First Letter or Letters of Name and refer to Buff Sub-index sheet for page reference.

COTT FAMILY NAME INDEX No. 75 © 1949
MADE BY THE COTT INDEX COMPANY, COLUMBUS, OHIO
SOLD BY WALKER, EVANS & COGSWELL CO., CHARLESTON, S.C.

FILE NUMBER DATE OF RECORD	MORTGAGEES FAMILY NAMES	GIVEN NAMES ABCDEFGHIJ	GIVEN NAMES JKLMNO	GIVEN NAMES PQRSTUVWXYZ	MORTGAGORS	BOOK	PAGE	Amount	BRIEF DESCRIPTION, LOCATION, ETC. (Not Warranted)
27648 Mar 20, 1985	C.I.T.	Financial Services Inc.			Essie Margaret Hankins et al	1706	550	50,000	Personal Prop. 1.11 Acre Dunblin Sp. Alsd
28776 Mar 29, 1985	"	"	"	"	James A. Donald, et al	1707	979	100,000	2 Acre Dunblin Sp.
29141 Apr 1, 1985	"	"	"	"	Robert F. Stegall et al	1708	611	50,000	Augusta Acre Lot 60 Meadows Ave.
29453 Apr 2, 1985	"	"	"	"	Lewis P. Morrison et al	1709	35	50,000	Western Sect. S. Mill Acre. 2p. Lot 432 Agewood Dr.
29893 Apr 5, 1985	"	"	"	"	Richard A. Lawson et al	1709	668	100,000	Lot Poplar Dr. (New Pelham Rd.)
30271 Apr 7, 1985	"	"	"	"	Billy J. Mearns et al	1710	168	50,000	Augusta Acre Lot 100 Meadows Ave.
30421 Apr 10, 1985	"	"	"	"	Helen D. Smalls et al	1710	255	50,000	Belmont Hgts. Lots 2 + 3 Dead Lane
30421 Apr 10, 1985	"	"	"	"	Ralph Calvin Price et al	1710	257	50,000	Acre Lot 5 Wolfe Rd. "Bonnie"
30675 Apr 12, 1985	"	"	"	"	Eugene Bessellier	1710	520	50,000	2.82 Acre
30689 Apr 12, 1985	"	"	"	"	Thomas A. Gardner	1710	689	50,000	Lot 5 Mearns St. Hills to 1
30875 Apr 15, 1985	"	"	"	"	Bobby E. Bowers, et al	1710	861	50,000	Lot 19 Kathryn Ct. Chestnut
30882 Apr 15, 1985	"	"	"	"	Waymon Pruitt Jr. et al	1710	863	50,000	Chick Spgs Sp. Lot 25 Lincoln Rd.
32075 Apr 25, 1985	"	"	"	"	Gene C. Hunt et al	1712	293	50,000	Lot 29 Hodgen Dr.
32193 Apr 26, 1985	"	"	"	"	Larren L. Head, et al	1712	456	50,000	Lot 25 Jayce Ave. "Highland" Poinsett Plant
32277 Apr 26, 1985	"	"	"	"	Jack Sullivan, et al	1712	615	50,000	Lot 81 Cain St. Abney Mills
33565 May 7, 1985	"	"	"	"	William R. Rivers et al	1714	471	50,000	Lot 22 Darlington Ave.

INDIRECT or MORTGAGEE Index to Real Estate Mortgages — Greenville County, S. C.

REG. U. S. PAT. OFFICE *Chas. McCulloch* County Indexes Since 1888 An Identifying Trade Mark

Open at Proper Tab according to First Letter or Letters of Name and refer to Buff Sub-Index sheet for page reference.

COTT FAMILY NAME INDEX No. 75 © 1949
MADE BY THE COTT INDEX COMPANY, COLUMBUS, OHIO
SOLD BY WALKER, EVANS & COGSWELL CO., CHARLESTON, S.C.

(EEA)

FILE NUMBER DATE OF RECORD	MORTGAGEES FAMILY NAMES	GIVEN NAMES ABCDEFGH	GIVEN NAMES IJKLMNO	GIVEN NAMES PQRSTUVWXYZ	MORTGAGORS	BOOK	PAGE	Amount	BRIEF DESCRIPTION, LOCATION, ETC. (Not Warranted)
33725 May 8, 1985	C.I.T.	Financial	Services	Inc.	James F. Mc Coy et al	1714	676	100,000	Lot 27 Heathwilde
33724 May 8, 1985	"	"	"	"	Leo Jones Jr. et al	1714	678	50,000	The Village Sec. I Lot 47 Newcastle Place
34458 May 14, 1985	"	"	"	"	Joseph William Norman Jr	1715	443	50,000	Blm Garden Lot 42 Kensington Rd. Bunk
34457 May 14, 1985	"	"	"	"	Jack C. Seaman et al	1715	445	50,000	Lot 5 Waters Ave. Pickard apt.
34458 May 14, 1985	"	"	"	"	W. Ray Rosemond et al	1715	447	50,000	1 Acre Pine Rd. Grove 2g. Tiffney
34458 May 14, 1985	"	"	"	"	Steven A. Bryant	1715	449	50,000	Lot 29 South Ave Jackson Mill
35133 May 20, 1985	"	"	"	"	John E. Raines et al	1716	272	50,000	Lot 38 Roger Ave. Meadowood
35133 May 20, 1985	"	"	"	"	Sylvester Griffin	1716	274	50,000	Lot 6 Meadowood Dr.
35313 May 22, 1985	"	"	"	"	William D. Campbell et al	1716	533	50,000	2.65 Acre S.C Hwy 253 Paris Mt Sp
35314 May 22, 1985	"	"	"	"	Charles A. Haywood et al	1716	531	50,000	Lot Motor Boat Club Rd Old Mill Enty. Sec. II
35573 May 23, 1985	"	"	"	"	Ruth Riddle	1716	784	50,000	Lot 48 Eastwood Dr.
35605 May 23, 1985	"	"	"	"	Ruth Riddle	1716	786		Subordination of Judgment Roll # 84-NR-119 to Mtg REM 1716 Pg 784
36188 May 30, 1985	"	"	"	"	"	1716	786		
36945 June 4, 1985	"	"	"	"	Sylvester Griffin et al	1717	606	53,820	Lot 6 Meadowood 85-2627
37674 June 10, 1985	"	"	"	"	James M. Litton et al	✓	✓	✓	Tructures - See Deed Bk. 1029, pg. 544 Garner Rd.
	"	"	"	"	David H. Spearman et al	1719	574	75,000	Lot 4 Co Stoker Rd. ✓

INDIRECT or MORTGAGEE Index to Real Estate Mortgages — Greenville County, S. C.

REG. U. S. PAT. OFFICE *Chas McCott* County Indexes Since 1888 An Identifying Trade Mark


 Open at Proper Tab according to First Letter or Letters of Name and refer to Buff Sub-Index sheet for page reference.

COTT FAMILY NAME INDEX No. 75 © 1949
MADE BY THE COTT INDEX COMPANY, COLUMBUS, OHIO
SOLD BY WALKER, EVANS & COGSWELL CO., CHARLESTON, S.C.

FILE NUMBER DATE OF RECORD	MORTGAGEES FAMILY NAMES	GIVEN NAMES ABCDEFGHIJ	GIVEN NAMES JKLMNO	GIVEN NAMES PQRSTUVWXYZ	MORTGAGORS	BOOK	PAGE	Amount	BRIEF DESCRIPTION, LOCATION, ETC. (Not Warranted)
38459 June 18, 1985	C.I.T.	Financial Services Inc.			NKA Alberta M ^c Cullough Johnson Alberta M ^c Cullough	1720	796	.00 50,000	Oaklawe Tp. 3 Acre Coolidge's Blk Rd.
38460 June 18, 1985	"	"	"	"	James J. Inayham ^{etal}	1720	799	.00 50,000	1/2 acre Oak Shoals Rd.
38777 June 20, 1985	"	"	"	"	Vernela Sullivan, ^{etal}	1721	64	.00 50,000	Pt. lot 3 Grove Tp.
39194 June 24, 1985	"	"	"	"	Edward W. Gay, Jr.	1721	670	.00 50,000	Belle Meade Lot 6 Williamsburg Dr.
39435 June 26, 1985	"	"	"	"	Carolyn M. White	1722	92	.00 50,000	Chestnut Hills #1 Lot 140 Falkstone St.
39600 June 27, 1985	"	"	"	"	Roy King, ^{etal}		✓	✓	85-3030 Fixtures - 10 Bridge Port Dr.
332 July 2, 1985	"	"	"	"	W. J. Farnsworth	1723	386	.00 50,000	Reg. Unit 8 Balfer Court Holly Prop
552 July 3, 1985	"	"	"	"	Daniel B. Davis, ^{etal}	1723	722	.00 50,000	Lat Pruitt Drive
552 July 3, 1985	"	"	"	"	Mance E. Crain	1723	724	.00 50,000	Lat 57 Woodside Mill Village
804 July 3, 1985	"	"	"	"	Robert J. Bazinet	1723	726	.00 50,000	Austin Tp. Lot 40 Central Av. "Eastdale"
872 July 8, 1985	"	"	"	"	Bruce G. Furber, ^{etal}	1724	79	.00 50,000	Tryst. 24.3 Lot 13 Vicki Arch Cherokee
1852 July 8, 1985	"	"	"	"	Bruce A. Peirano, ^{etal}	1724	262	.00 50,000	Tryst. 24.2 Lot 90 Bruce Forest Arch Bruce
2451 July 17, 1985	"	"	"	"	David Lee Barrett, ^{etal}	1725	452	.00 25,000	Lot Dally Bridge Rd.
2451 July 23, 1985	"	"	"	"	Billie Joyce Chapman Manley	1726	148	.00 50,000	Mfg. Co. Village Lot 48 Liberty Street Piedmont
3366 July 23, 1985	"	"	"	"	Willie J. Fincher, ^{etal}	1726	150	.00 50,000	Lot
July 30, 1985	"	"	"	"	Charles Pendergrass	1727	378	.00 50,000	Lot 4 Mulock Dr.

INDIRECT or MORTGAGEE Index to Real Estate Mortgages — Greenville County, S. C.

REG. U. S. PAT. OFFICE *Chas McCott* County Indexes Since 1888 An Identifying Trade Mark

 Open at Proper Tab according to First Letter or Letters of Name and refer to Buff Sub-Index sheet for page reference.


COTT FAMILY NAME INDEX No. 75 © 1949
MADE BY THE COTT INDEX COMPANY, COLUMBUS, OHIO
SOLD BY WALKER, EVANS & COGSWELL CO., CHARLESTON, S.C.

(FFF)

FILE NUMBER DATE OF RECORD	MORTGAGEES FAMILY NAMES	GIVEN NAMES ABCDEFGH	GIVEN NAMES IJKLMNO	GIVEN NAMES PQRSTUVWXYZ	MORTGAGORS	BOOK	PAGE	Amount	BRIEF DESCRIPTION, LOCATION, ETC. (Not Warranted)
4053 Aug 2, 1985	C.I.T.	Financial Services Inc.			D. Fred Burney, et al	1728	421	.00 50,000	Manfield Park Lot 27 Parliament Rd. Sec II
4287 Aug 6, 1985	"	"	"	"	Mozelle Taylor, J. et al	1728	759	.00 50,000	Sec II Lot 50 Hoppard Dr. Canterbury
5493 Aug 16, 1985	"	"	"	"	James W. Duncan et al	1730	325	.00 100,000	Ind. Sec. Lot 7 North St. Burlington
5493 Aug 16, 1985	"	"	"	"	Eugene Bessellien	1730	327	.00 50,000	Parcel
5532 Aug 16, 1985	"	"	"	"	Gary J. Ray, et al	1730	434	.00 50,000	2 acres Inks Mt. Rd. Bateburg
6074 Aug 21, 1985	"	"	"	"	Calvin L. Pappas et al	1731	246	.00 50,000	Sec. 1 + 2 Belle Meade Lot 25 E. Norcheyker Blvd.
6528 Aug 26, 1985	"	"	"	"	Horace Smith, et al	1731	774	.00 50,000	Belle Meade Sec. 3 Lot 244 Pine Creek Dr. also lot
7211 Aug 30, 1985	"	"	"	"	Wade L. Lamin, et al	1732	725	.00 50,000	Bellingham Sec II Lot 150 Brentmore Rd.
7210 Aug 30, 1985	"	"	"	"	Joseph W. Jones et al	1732	727	.00 50,000	Pine Hill Village Lot 101 Kennedy Dr. + Cochran Dr.
7596 Sept 3, 1985	"	"	"	"	De Witt Porter, et al	1733	394	.00 50,000	Lot 4 Bishop's Hgts.
8263 Sept 3, 1985	"	"	"	"	Leroy Ewert, et al	1733	396	.00 50,000	Manfield Park Lot 47 Bertrand Terrace Sec A
8302 Sept 9, 1985	"	"	"	"	Venard C. Hear et al	1734	292	.00 50,000	Parcel Inammell Rd. Zoning. 40 Rsm. Sec. 1412 pg. 855
10414 Sept 25, 1985	"	"	"	"	Henry P. Beaman, et al	1734	363	.00	Relica 6-01 Acc. (pt lot 7) Kaden Rd
10414 Sept 25, 1985	"	"	"	"	Fred Douglas Sexton	1737	591	.00 50,000	Lot 14 Woodland Dr.
10407 Sept. 25, 1985	"	"	"	"	Robert L. Pitto, et al	1737	593	.00 50,000	Lot 12 Magnolia Acres
10407 Sept. 25, 1985	"	"	"	"	Carl Shultz, Jr. et al	1737	595	.00 50,000	1 acre Lake Rd. Glassy mt. Sp.

INDIRECT or MORTGAGEE Index to Real Estate Mortgages — Greenville County, S. C.

REG. U. S. PAT. OFFICE *Chas. M. Cotts* County Indexes Since 1888 An Identifying Trade Mark


 Open at Proper Tab according to First Letter or Letters of Name and refer to Buff Sub-Index sheet for page reference.

COTT FAMILY NAME INDEX No. 75 © 1949
MADE BY THE COTT INDEX COMPANY, COLUMBUS, OHIO
SOLD BY WALKER, EVANS & COGSWELL CO., CHARLESTON, S.C.

FILE NUMBER DATE OF RECORD	MORTGAGEES FAMILY NAMES	GIVEN NAMES ABCDEFGHIJ	GIVEN NAMES JKLMNO	GIVEN NAMES PQRSTUVWXYZ	MORTGAGORS	BOOK	PAGE	Amount	BRIEF DESCRIPTION, LOCATION, ETC. (Not Warranted)
10647 Sept. 27, 1985	C.I.T.	Financial	Services	Inc.	Jack B. Blanton, et al	✓	✓	✓	85-4418 Futures - Rt. 7 - Piedmont, SC
11585 Oct. 2, 1985	"	"	"	"	Phillip W. Johnson et al Haw Helen B. Greer	1739	259	50,000	2.27 Acre Belmont Hgts.
11953 Oct. 7, 1985	"	"	"	"	Helen G. Smalls	1739	744	50,000	Lots 2 & 3 Road Lane Rd. Ranches
11953 Oct. 7, 1985	"	"	"	"	William H. Burgin	1739	747	50,000	Lot 243. Galloway Ave, Augusten Fenwick Hgts, Sec II
12700 Oct. 11, 1985	"	"	"	"	Jack W. Thomas	1740	735	50,000	Lot 26 Fairbanks Lane Sec 3, Sively, Austin Sp.
12702 Oct. 11, 1985	"	"	"	"	Lemuel M. Hall, Jr. et al	1740	737	75,000	Lot 229 Capewood Rd. Westwood Spring 29.
13395 Oct. 17, 1985	"	"	"	"	Johnny Cantrell	1741	748	100,000	St. Lots 12 & 13 Arden Forest Circle
13395 Oct. 17, 1985	"	"	"	"	Robert L. Boggins, et al	1741	751	50,000	Lot 4 Kentland Park Small
13395 Oct. 17, 1985	"	"	"	"	James Charles Clardy	1741	753	50,000	Lot 1 Old Grove Ct. Spring Brook Austin Sp.
13878 Oct. 22, 1985	"	"	"	"	Ronald E. Miller, et al	1742	380	50,000	Lot B East Georgia Rd.
14046 Oct. 23, 1985	"	"	"	"	Robert Joseph Schaaff, et al	1742	632	50,000	Lot Hillside Lane Sec 2, Sec 21
14382 Oct. 25, 1985	"	"	"	"	James Douglas Poter	1743	27	60,000	Lot 8 Highway Creek Farmington
14377 Oct. 25, 1985	"	"	"	"	Lampard Kelly, et al	1743	30	90,000	Lot, Georgia Rd. Beane Sp.
14377 Oct. 25, 1985	"	"	"	"	Brosnan I. Mackey, et al	1743	32	50,000	Lot 13 Beane Forest Sec 2 Acres Pine Mt Sp.
14874 Oct. 30, 1985	"	"	"	"	John P. Elington	1743	888	50,000	Lot 17. Racine Ct. Rivendale Indian Hills
15175 Oct. 31, 1985	"	"	"	"	James E. Price, et al	1744	284	10,000	Lot 23 Hurwasee Dr.

INDIRECT or MORTGAGEE Index to Real Estate Mortgages — Greenville County, S. C.

REG. U. S. PAT. OFFICE *Chas McCott* County Indexes Since 1888
An Identifying Trade Mark

 Open at Proper Tab according to First Letter or Letters of Name and refer to Buff Sub-Index sheet for page reference.

COTT FAMILY NAME INDEX No. 75 © 1949
MADE BY THE COTT INDEX COMPANY, COLUMBUS, OHIO
SOLD BY WALKER, EVANS & COGSWELL CO., CHARLESTON, S.C.

(GG)

FILE NUMBER DATE OF RECORD	MORTGAGEES FAMILY NAMES	GIVEN NAMES ABCDEFGH	GIVEN NAMES IJKLMNO	GIVEN NAMES PQRSTUVWXYZ	MORTGAGORS	BOOK	PAGE	Amount	BRIEF DESCRIPTION, LOCATION, ETC. (Not Warranted)
15175 Oct 31, 1985	C.I.T.	Financial	Services Inc.		Norris Black, et al	1744	282	50,000 ^{.00}	Lot Lownders Hill Rd.
15616 Nov. 4, 1985	"	"	"	"	Robert K. Glaser et al	1744	914	50,000 ^{.00}	"Spring Forest" Lot 70 Spring Forest Rd.
15881 Nov. 6, 1985	"	"	"	"	Dick C. Cook	1745	320	50,000 ^{.00}	Lot Mission Street
16674 Nov. 14, 1985	"	"	"	"	Evelyn Louise D. Stretanick	1746	412	50,000 ^{.00}	Tract 2, Bates 2 nd Less Pt.
16916 Nov. 15, 1985	"	"	"	"	Martha Paul Mason	1746	707	30,000 ^{.00}	mtn. Park Lot 45 Blue Mtn. Dr. Blue
17534 Nov 21, 1985	"	"	"	"	Clyde E. Pruitt	1747	564	50,000 ^{.00}	Lot Sherwood Dr. Bates 2 nd
17533 Nov. 21, 1985	"	"	"	"	Donal M. Cleveland, et al	1747	566	50,000 ^{.00}	Lot 44 Sam Louis Annex
17794 Nov. 25, 1985	"	"	"	"	Robert L. Little et al	1747	925	50,000 ^{.00}	Lot 12 Magnolia Ave.
18897 Dec. 4, 1985	"	"	"	"	Eddie L. Donald, et al	1749	548	44,000 ^{.00}	Lot 2 Pallard Rd. Meadow Ave.
19122 Dec. 6, 1985	"	"	"	"	James D. Suddeth	1749	834	50,000 ^{.00}	Lot 12 Canchake I
19145 Dec. 6, 1985	"	"	"	"	J. Mason Noel, et al	1749	876	50,000 ^{.00}	Dr. Blendale Mauldin Austin 2 nd Lot 78 + Pt lot 77 Fairfield
19420 Dec 10, 1985	"	"	"	"	Lewis P. Morrison, et al	1750	290	80,000 ^{.00}	Surf 5 mill Austin 2 nd Lot 432 beyond Dr. Westwood
19414 Dec. 10, 1985	"	"	"	"	Robert Michael Summit, et al	1750	292	25,000 ^{.00}	Lot "Brook Park" Lot 97 W. Strange Rd. + Belford
19415 Dec 10, 1985	"	"	"	"	William H. Bridwell et al	1750	295	25,000 ^{.00}	Lot 136 Princeton Ave. College Hgt.
19445 Dec 10, 1985	"	"	"	"	William D. Campbell, et al	1750	310	50,000 ^{.00}	2.65 Acre 85-5493
19876 Dec. 13, 1985	"	Corporation			LGL Investments, a Pts.	✓	✓	✓	Textures - Odom Circle

INDIRECT or MORTGAGEE Index to Real Estate Mortgages — Greenville County, S. C.

REG. U. S. PAT. OFFICE *Chas McCott* County Indexes Since 1888 An Identifying Trade Mark


Open at Proper Tab according to First Letter or Letters of Name and refer to Buff Sub-Index sheet for page reference.

COTT FAMILY NAME INDEX No. 75 © 1949
MADE BY THE COTT INDEX COMPANY, COLUMBUS, OHIO
SOLD BY WALKER, EVANS & COGSWELL CO., CHARLESTON, S.C.

FILE NUMBER DATE OF RECORD	MORTGAGEES FAMILY NAMES	GIVEN NAMES ABCDEFGHIJ	GIVEN NAMES JKLMNO	GIVEN NAMES PQRSTUWXYZ	MORTGAGORS	BOOK	PAGE	Amount	BRIEF DESCRIPTION, LOCATION, ETC. (Not Warranted)
19930 Dec. 13, 1985	C.I.T.	Financial Services Inc.			Marvin D. Spearman ^{etal}	1751	42	.00 50,000	Lakeview Terrace. Lot 16 Frontage Rd. See I
20346 Dec. 17, 1985	"	"	"	"	William Morris Barber ^{etal}	1751	711	.00 50,000	Renew Plant Lot 81 Mill St. Ghyess Mills
22081 Jan. 3, 1986	"	"	"	"	Edward Goodwin ^{etal}	1754	861	.00 50,000	Dr. Kennedy Park, Parth. Sp. Lot 83 Cr. Bluff Rd. & Blossoms
22537 Jan. 7, 1986	"	"	"	"	Thomas E. Madden ^{etal}	1755	458	.00 75,000	4 Duvalle Ave. Pine Crest Farms Lot 15 4 pt. lot 14 Pinecrest Rd.
22749 Jan. 9, 1986	"	"	"	"	Quinton Lewis, ^{etal}	1755	860	.00 50,000	Lot 5 Dellowood Dr.
22922 Jan. 19, 1986	"	"	"	"	Jack Sullivan, ^{etal}	1756	93	.00 50,000	Lot 81 Cain Street Abney Mill
23396 Jan. 15, 1986	"	"	"	"	R. Nolan Tanner	1756	676	.00 30,000	14.7 Acres Walker Rd.
24027 Jan. 21, 1986	"	"	"	"	William H. Bergin	1757	420	.00 50,000	Augusta Rd. Rancher Lot 243 Hatter Ave.
24027 Jan. 21, 1986	"	"	"	"	Thomas W. Goodjine ^{etal}	1757	422	.00 50,000	"Magnolia Aves" Lot 52 Philwood Dr.
25530 Feb. 3, 1986	"	"	"	"	Raymond E. Potter, Jr. ^{etal}	1759	306	.00 75,000	Lot Shady Lane
25525 Feb. 3, 1986	"	Indexed in Error see C & D Real Estate Services Inc.			Lloyd B. Kanter ^{etal}	Re Record	1759	.00 63,210	29 Arizer Plumb, 1755 P. 154 Lot 20 Vicki Cr. Cherokee Forest
26080 Feb. 7, 1986	"	"	"	"	George R. Mc Connell ^{etal}	1760	108	.00 50,000	4 Sons Village Lot 5 Mellon St. S. Water
26556 Feb. 11, 1986	"	"	"	"	Jersee Burgess, Jr. ^{etal}	1760	714	.00 19,400	Bel Aire Eats. Lot 10 Staunton Cdy. Rd.
27657 Feb. 24, 1986	"	"	"	"	Kathleen R. Burgess	1762	7	.00 50,000	Cricky Road 11.4 Acres Con. U.S. Hwy. 276 &
28750 Mar. 4, 1986	"	"	"	"	Franklin D. Wilson ^{etal}	1763	503	.00 50,000	Greer Lot 13 Westmoreland Ave
29811 Mar. 4, 1986	"	"	"	"	Thomas H. Stroud ^{etal}	1763	591	.00 50,000	Kelly Chick, Sp. Sp. Lot 38 Laurel Rd. Burgin

INDIRECT or MORTGAGEE Index to Real Estate Mortgages — Greenville County, S. C.

REG. U. S. PAT. OFFICE *Chas. McCall* County Indexes Since 1888 An Identifying Trade Mark

 Open at Proper Tab according to First Letter or Letters of Name and refer to Buff Sub-Index sheet for page reference.


COTT FAMILY NAME INDEX No. 75 © 1949
MADE BY THE COTT INDEX COMPANY, COLUMBUS, OHIO
SOLD BY WALKER, EVANS & COGSWELL CO., CHARLESTON, S.C.

(HWA)

FILE NUMBER DATE OF RECORD	MORTGAGEES FAMILY NAMES	GIVEN NAMES ABCDEFGH	GIVEN NAMES IJKLMNO	GIVEN NAMES PQRSTUWXYZ	MORTGAGORS	BOOK	PAGE	Amount	BRIEF DESCRIPTION, LOCATION, ETC. (Not Warranted)
29021 Mar. 6, 1986	C. I. T.	Financial Services Inc.			Bruce D. Anderson et al	1763	832	60,000	Appt Hts. SUFF. Lot 29 Indian Springs Dr. Lake
29321 Mar. 19, 1986	"	"			Lewis P. Morrison et al	1764	449	100,000	Quantum II Lot 432 Greenwood Dr. Sville
30457 Mar. 24, 1986	"	"			Laura L. Nead et al	1766	354	50,000	Lot 25 Duxon Cir. Highland
30957 Mar. 24, 1986	"	"			Wayne E. Hall et al	1766	356	100,000	Breakwood Farm Sec II Lot 55 Wintergreen Lane
30957 Mar. 24, 1986	"	"			Charles W. Ramsey, et al	1766	358	50,000	St. Ann Pt. Lots 12 + 13 Belmont Hght.
30957 Mar. 24, 1986	"	"			Edward B. Reed	1766	361	50,000	Vermont Grch Lot 1 Duna Pine Est. Sec I
31436 Mar. 27, 1986	"	"			Michael D. Baling et al	1766	969	100,000	Lot 42 Edwards Forest Sec 5
31804 Mar. 31, 1986	"	"			Jerry E. Vitt et al	1767	459	40,000	Irving Park Lot #1 Bertrand Jones Sec A
32168 Apr. 1, 1986	"	Financial Services Inc.			William F. Davis et al	1768	23	50,000	Oaklawn Lots 22 + 23 Florence Ave
32189 Apr. 18, 1986	"	"			Roger Dale Hall et al	1770	970		#86-1563 In Mt. on Rem. 11.1631 p. 332 Rehearsal from Judgment here
34380 Apr. 21, 1986	"	"			Gene C. Hunt, et al	1771	146	50,000	Lot 29 Hodgens Dr
34380 Apr. 21, 1986	"	"			Helen Samples, et al	1771	148	50,000	Houses J.W. Poe mfg Co. Lot 199 Cor. 6th and C St. Village
34380 Apr. 21, 1986	"	"			Barbara H. Chapman, et al	1771	150	50,000	Moulden Lot 44 Oak Park Dr. Sec I Parkwood
34874 Apr. 24, 1986	"	"			Robert A. Ferguson et al	1771	816	50,000	Chick Prop. II Lots 55 + 56 Taylor St.
34874 Apr. 24, 1986	"	"			Richard M. Hall, et al	1771	818	110,000	Bayner Estd. Reg. B Lot 225 Buckingham Rd.
35034 Apr. 25, 1986	"	"			Jack Sullivan et al	1772	66	50,000	Real Prop. Assoc.

INDIRECT or MORTGAGEE Index to Real Estate Mortgages — Greenville County, S. C.

REG. U. S. PAT. OFFICE *Chas McCott* County Indexes Since 1888
An Identifying Trade Mark


 Open at Proper Tab according to First Letter or Letters of Name and refer to Buff Sub-Index sheet for page reference.

COTT FAMILY NAME INDEX No. 75 © 1949
MADE BY THE COTT INDEX COMPANY, COLUMBUS, OHIO
SOLD BY WALKER, EVANS & COGSWELL CO., CHARLESTON, S.C.

FILE NUMBER DATE OF RECORD	MORTGAGEES FAMILY NAMES	GIVEN NAMES ABCDEFGHIJ	GIVEN NAMES JKLMNO	GIVEN NAMES PQRSTUVWXYZ	MORTGAGORS	BOOK	PAGE	Amount	BRIEF DESCRIPTION, LOCATION, ETC. (Not Warranted)
37578 May 14, 1986	C.I.T.	Financial Services, Inc.			Jesse Harold Baten et al	1776	32	.00 50,000	Pickens-Marionette Rd. S.C. Hwy. 186 2.65 Acre Baten Tr.
37578 May 14, 1986	'	'	'	'	Casper Cohen, Jr. et al	1776	34	.00 55,000	Pege Neman Check Exp. Tr. Lot 7 On Lakeside Dr. & Green St.
37916 May 16, 1986	'	'	'	'	Bobby Julian. et al	1776	548	.00 50,000	Lot 43 Virginia Ave Highland 86-845 In Mtg see REMARK 9606 R/L 698
38592 May 21, 1986	'	'	'	'	Edward Iyerson, Jr. et al	1777	728	.00	Release lien from judgement Roll #
38709 May 22, 1986	'	'	'	'	Theodore Davis et al	1777	787	.00 50,000	Lot 35 Rutherford Park
38709 May 22, 1986	'	'	'	'	Wallace P. Smith	1777	789	.00 50,000	Lot 64 A Estate Dr. Crestwood
38709 May 22, 1986	'	'	'	'	William J. Arnold et al	1777	791	.00 50,000	Lot 13 Blossom Dr. Kennedy Park Baten Tr.
39437 May 28, 1986	'	'	'	'	Gary J. Ray et al	1778	945	.00 75,000	2.0 Acre Tubbs Mt. Rd.
39792 May 30, 1986	'	'	'	'	Brady Turner et al	1779	497	.00 50,000	2 Parcel Hwy 20 Drown Tr. Cause Rd.
40446 June 4, 1986	'	'	'	'	James E. Knight et al	1780	532	.00 110,000	2.21 Acre Piedmont Golf "Broadleaf Forest"
41654 June 12, 1986	'	'	'	'	Raymond Feys Smendon Sr. et al	1782	355	.00 50,000	Lot 22 Broadleaf Ct. Mfg Co. Village
42669 June 19, 1986	'	'	'	'	Laura Jean Johnson	1783	983	.00 50,000	Pt lots 153 Sec. 4 Piedmont
42805 June 20, 1986	'	'	'	'	Curtis Davis, Jr.	1784	241	.00 40,000	Lot 145 Flower Dr. Pine Hill Village
43527 June 26, 1986	'	'	'	'	Karen C. Ellis	1785	331	.00 50,000	Lot 34 Pimhurst Vista Dr. Chestnut Hills #1
43592 June 26, 1986	'	'	'	'	Carolyn White	1785	398	.00 50,000	Lot 140 Polkstone St. Polkstone St. Sec. 2 O'Neal Tr. Also Mobile Home
43814 June 27, 1986	'	'	'	'	Howard Leopard	1785	773	.00 50,000	Lot 76 + Pt Lot 77 Paris View

REVERSE or MORTGAGEE Index to Real Estate Mortgages — Greenville County, S. C.

REG. U. S. PAT. OFFICE *Chas McCott* County Indexes Since 1888 An Identifying Trade Mark

 Open at Proper Tab according to First Letter or Letters of Name and refer to Buff Sub-Index sheet for page reference.

COTT FAMILY NAME INDEX No. 75 © 1949
MADE BY THE COTT INDEX COMPANY, COLUMBUS, OHIO
SOLD BY PHOTO COPY SUPPLY, MAULDIN, S. C.

()

FILE NUMBER DATE OF RECORD	MORTGAGEES FAMILY NAMES	GIVEN NAMES ABCDEFGH	GIVEN NAMES IJKLMNO	GIVEN NAMES PQRSTUVWXYZ	MORTGAGORS	BOOK	PAGE	Amount	BRIEF DESCRIPTION, LOCATION, ETC. (Not Warranted)
491 July 3, 1986	C.I.T.	Corporation			L&L Investments				86-2661 Fixtures - Odom Circle
511 July 3, 1986	"	Financial Services, Inc.			Eunice B. Ramey	1787	18	50,000	Lot 98 Third St. W. side, milk
511 July 3, 1986	"	"			Morris Black, et al	1787	20	50,000	Lot Lander Hill Road
597 July 3, 1986	"	"			Carl Michael Jones et al	1787	218	34,891	East Overbrook Pt. lot 9 Wardship R. + Central St.
1810 July 14, 1986	"	"	"	"	Jimmy C. Riddle et al	1788	990	50,000	Westland Park Lot 29 Oak Drive
2036 July 15, 1986	"	"	"	"	Edgar Marvin Cook	1789	433	25,000	Dartt Sp. One-half interest in Lot 20
2036 July 15, 1986	"	"	"	"	Kenneth Marvin Fury	1789	436	50,000	Lot 4 Edwards Rd
2367 July 17, 1986	"	"			George Henry Harding et al	1789	845	50,000	Lot 8 Ashley Ave
2664 July 18, 1986	"	"	"	"	Elizabeth Jones	1790	395	50,000	2,83 ac. Mauldin
2664 July 19, 1986	"	"	"	"	Heula Perkins	1790	398	50,000	Lot 2 See C. D. Jones farm
2526 July 25, 1986	"	"	"	"	Robert Lee Moore et al	1791	660	50,000	Lot 116 Baling Rd. Oakview Sec II Olson Park
3536 July 25, 1986	"	"	"	"	Robert Michael Merritt #4907-17-28-87 et al	1791	662	50,000	Lot 97 Co. Strang. Rd + Buford Lane 86-2992
3738 July 28, 1986	"	"	"	" <i>consolidated Dennis S. Underwood KEMC</i>	Joseph E. Mabry,				Fixtures - 8 North St. - Taylors, SC
4617 Aug 1, 1986	"	"	"	"	William E. Prince et al	1793	310	50,000	Lot 281 Piney mill Brandon Plant
4617 Aug 1, 1986	"	"	"	"	Lloyd A. Merritt	1793	312	50,000	Lot 5 Forester Dr. Eats Sec II
4617 Aug 1, 1986	"	"	"	"	St. H. Coggin	1793	314	50,000	Lot 228 Juniper Rd. del North

REVERSE or MORTGAGEE Index to Real Estate Mortgages — Greenville County, S. C.

REG. U. S. PAT. OFFICE *Chas McCott* County Indexes Since 1888
An Identifying Trade Mark

 Open at Proper Tab according to First Letter or Letters of Name and refer to Buff Sub-Index sheet for page reference.

COTT FAMILY NAME INDEX No. 75 © 1949
MADE BY THE COTT INDEX COMPANY, COLUMBUS, OHIO
SOLD BY PHOTO COPY SUPPLY, MAULDIN, S. C.

FILE NUMBER DATE OF RECORD	MORTGAGEES FAMILY NAMES	GIVEN NAMES ABCDEFGHIJ	GIVEN NAMES JKLMNOPQ	GIVEN NAMES RSTUVWXYZ	MORTGAGORS	BOOK	PAGE	Amount	BRIEF DESCRIPTION, LOCATION, ETC. (Not Warranted)
5294 Aug 6, 1986	C.I.T.	Financial Services			J. C. Rosemond, et al				86-3149 Fixtures - 209 Webster Rd.
5294 Aug 6, 1986	"	"	"		Sharon Armstrong, et al				86-3152 Fixtures - Campbell Rd - Piedmont, Sc
5301 Aug 6, 1986	"	"	"		Jimmy D. Duffie, Sr	1794	225	75,000	Westview Hts. Lots 88 & 89 Crestone Dr.
6590 Aug 15, 1986	"	"	"		Charles W. Ramauy	1795	835	50,000	H. Lane Lot 11 + Pt. Lot 12 Belmont Hts
6853 Aug 18, 1986	"	"	"		Gurman B. Riddle	1796	159	50,000	Aves. Sec II. Lot Merrywood Dr Shawwood
7239 Aug 20, 1986	"	"	"		Rev. Silous Mims	1796	692	75,000	dot dot Jacques Rd
7758 Aug 25, 1986	"	"	"		Grady Gambrell	1797	427	50,000	dot dot 39 Dunlap Dr.
9261 Sept 3, 1986	"	"	"		Donald M. Cleveland	1799	666	50,000	dot dot 44 Stalumba Ave San Ami
9263 Sept 3, 1986	"	"	"		Randy D. Phillips	1799	668	50,000	dot dot 25 Summit St Judson Mills
9784 Sept 8, 1986	'	'	'		Lellie Mae Smith	1800	311	50,000	dot dot 23 Lockman Dr. Fore
9784 Sept 8, 1986	'	'	'		Charles Pendergram	1800	313	50,000	dot dot Lot 4 Melock Dr.
10475 Sept 12, 1986	"	"	"		Evelyn Louise D. Stronanski	1801	318	50,000	dot dot 2 Bates Sp.
10973 Sept 16, 1986	"	"	"		Gerry C. Welby	1801	945	50,000	dot dot 13 Callinwood Ln Callinwood
12308 Sept 25, 1986	"	"	"		Jazy Adams, Jr.				86-3829 Fixtures - 12 Mayo Dr.
12626 Sept 29, 1986	"	"	"		Hulst Glenn Carter	1804	377	50,000	dot dot Woodfields Sec C dot 302 Cliffside Ln
12626 Sept 29, 1986	"	"	"		Thomas Bryan Jones	1804	383	50,000	dot dot Maple Hts. dot 13 Oakland Dr

REVERSE or MORTGAGEE Index to Real Estate Mortgages — Greenville County, S. C.

REG. U. S. PAT OFFICE *Chas McCott* County Indexes Since 1888 An Identifying Trade Mark

 Open at Proper Tab according to First Letter or Letters of Name and refer to Buff Sub-Index sheet for page reference.


COTT FAMILY NAME INDEX No. 75 © 1949
MADE BY THE COTT INDEX COMPANY, COLUMBUS, OHIO
SOLD BY PHOTO COPY SUPPLY, MAULDIN, S. C.

()

FILE NUMBER DATE OF RECORD	MORTGAGEES FAMILY NAMES	GIVEN NAMES ABCDEFGHIJ	GIVEN NAMES KLMNO	GIVEN NAMES PQRSTUVWXYZ	MORTGAGORS	BOOK	PAGE	Amount	BRIEF DESCRIPTION, LOCATION, ETC. (Not Warranted)
12932 Sept. 30, 1986	C. I T.	Financial	Service, Inc.		Marion Elmer Madden et al	1804	914	.42 25,332	27 Ellen Dr. Oak Crest Sec F Lot 41 Can. Sleepwood Dr. &
13152 Oct 1, 1986	"	"	"		Judy B. Agee	1805	319	.33 10,959	Lot 45 & pt lot 46 Rogers Ave Mobile Home.
13522 Oct 6, 1986	"	"	"		Jerry Payne et al	1806	322	.84 30,583	Pt. lot 61 Fifth Ave also
15871 Oct 20, 1986	"	"	"		Robert J. Lutman	1809	56	.95 7,512	990 Lot 25 Pine Grove Hgt. Pine Grove
15871 Oct 20, 1986	"	"	"		Larry E. Moon et al	1809	59	.44 28,799	29. Also mobile home Tract 2 South Fairfield Rd. Dent
15871 Oct 20, 1986	"	"	"		James F. McCoy et al	1809	62	.31 62,481	Lot 27 "Heathwilde"
16112 Oct 21, 1986	"	"	"		John Gregory Lewis et al	1809	441	.67 25,334	Lot 24 Myers Dr. Pt lot 24 Cammer Ave also pt
16202 Oct 22, 1986	"	"	"		Larry Dean Meredith et al	1809	586	.42 12,700	Lot 21 Westwood Terrace
17946 Nov 3, 1986	"	"	"		J. B. Bryant	1812	644	.72 34,699	Traverse Lot 9 Apple Dr. Apple Blossom
17946 Nov 3, 1986	"	"	"		Lanford D. Kelly et al	1812	647	.53 41,368	Lot Georgia Rd Grove sp.
17946 Nov 3, 1986	"	"	"		Viola B. Huey et al	1812	650	.15 21,432	Profess Plant. Lot 28 School St Albany Mills
17985 Nov 3, 1986	"	"	"		William O. Waldrop et al	1812	653	.62 19,567	Hgts. Lot 12 Nicholas Dr. Hughes
18653 Nov 6, 1986	"	"	"		Mary Jones Barrett	1813	803	.39 25,571	Orndel sp. Tract 9 = 5 Acre Old CC Camp Rd
19637 Nov 13, 1986	"	"	"		Iris J. Schomer et al	1815	110	.80 23,918	Lot 49 Mead Dr. Belmont Hgt.
19848 Nov 14, 1986	"	"	"		G. Russell Sutton et al	1815	429	.21 34,392	Tract. Lot 29 Scudder St Sheward
20040 Nov 17, 1986	"	"	"		Charlie J. Lewis, et al	✓	✓	✓ 86-4590	Fixtures - 8 Pine Bluff Dr. Piedmont

REVERSE or MORTGAGEE Index to Real Estate Mortgages — Greenville County, S. C.

REG. U. S. PAT. OFFICE *Chas McCott* County Indexes Since 1888 An Identifying Trade Mark

 Open at Proper Tab according to First Letter or Letters of Name and refer to Buff Sub-Index sheet for page reference.

COTT FAMILY NAME INDEX No. 75 © 1949
MADE BY THE COTT INDEX COMPANY, COLUMBUS, OHIO
SOLD BY PHOTO COPY SUPPLY, MAULDIN, S. C.

FILE NUMBER DATE OF RECORD	MORTGAGEES FAMILY NAMES	GIVEN NAMES ABCDEFGHIJ	GIVEN NAMES JKLMNO	GIVEN NAMES PQRSTUVWXYZ	MORTGAGORS	BOOK	PAGE	Amount	BRIEF DESCRIPTION, LOCATION, ETC. (Not Warranted)
20222 Nov. 17, 1986 21412	C.I.T.	Fin. Service, Inc.			George V. Rumin s/c Franen E. Crain	1816	168		#86-5970 Jan Mtg see Bk 1670 pg 699 Release Lien from Judgment Roll
Nov. 26, 1986 21409	"	"	"	"	Franen E. Crain et al	1817	969	7,821	.03 Woodlark mill filling Fairview Dr Lat 57 Second St.
Nov. 26, 1986 22086	"	"	"	"	Walter F. Rice et al	1817	972	34,095	.18 Woodfields Grant Dr Lat 143 Hillside Lane
Dec. 2, 1986 22086	"	"	"	"	Jack Parker Eskew et al	1819	251	9,999	.47 Hill #1 Lat 80 Gorman St. Chestnut
Dec. 2, 1986 25444	"	"	"	"	Alfred E. Broadwater et al	1819	255	14,045	.96 Terrace Lat 5 Kenmore Dr. Kenmore
Dec. 17, 1986 25816	"	"	"	"	Robert H. Carver et al	1822	808	17,970	.58 Welcome Corn. Pt. lots 25+26 Co. Maryland Ave
Dec. 19, 1986 26680	"	"	"	"	Leslie E. Smith, et al	✓	✓	✓	86-5024 Fixtures - 41 Fox Hall Rd.
Dec. 29, 1986 26681	"	"	"	"	John D. Barkley et al	1825	20	22,295	.64 Mobile Home Lat Chinquapias Rd Also
Dec. 29, 1986 28418	"	"	"	"	Curtis Walton et al	1825	23	19,641	.52 Pine Ests Lat 1 Station Bridge Rd
Jan 7, 1987 52337	"	"	"	"	Robert Allen Vaughn et al	1827	983	30,596	.65 Sunset Hills Lat 111 Waccamaw Circle
May 29, 1987 29603	"	Group/Equipment Financing, Inc.	"	"	L & L Investments, a Pts.	✓	✓	✓	87-2080 (Debtor Specialty Shearing) Fixtures - Bldg. 2 - Oldom Cir.
Dec. 29, 1987 20483	"	NHLA American General Financial Services	"	"	L & L Investments, a Pts. et al	✓	✓	✓	87-5051 (Debtor Specialty Shearing) Fixtures - Bldg. #1 + #2 Oldom Cir.
Oct. 26, 1988 20750	"	Financial Services Inc.	"	"	James A. Tate et al	1968	735		Jan Mtg see Bk 1535 pg. 272 Release 0.3 acres Woodville Rd
Oct. 27, 1988 27848	"	Financial Services Inc.	"	"	Douglas M ^{re} Cullough et al	1969	68		Release of Lien from Judgment Roll #88-5454 Jan Mtg see Bk 1540 pg. 574
Dec. 12, 1988	"	Financial Services	"	"	Mary Jane Barrett	1977	303		88-6746 Jan Mtg see Bk 1813 pg. 803 Release of Lien from Judgment Roll

