

INDIRECT or MORTGAGEE Index to Real Estate Mortgages — Greenville County, S. C.

REG. U. S. PAT. OFFICE *Chas McCott* County Indexes Since 1888 An Identifying Trade Mark

☞ Open at Proper Tab according to First Letter or Letters of Name and refer to Buff Sub-Index sheet for page reference.

COTT FAMILY NAME INDEX No. 75 © 1949
MADE BY THE COTT INDEX COMPANY, COLUMBUS, OHIO
SOLD BY WALKER, EVANS & COGSWELL CO., CHARLESTON, S.C.

(A)

FILE NUMBER DATE OF RECORD	MORTGAGEES FAMILY NAMES	GIVEN NAMES ABCDEFGHIJ	GIVEN NAMES JKLMNO	GIVEN NAMES PQRSTUVWXYZ	MORTGAGORS	BOOK	PAGE	Amount	BRIEF DESCRIPTION, LOCATION, ETC. (Not Warranted)
16807 Jan. 15, 1975	Builder				<i>(formerly Prince & Lindsey Real Est. Co. Inc.) Marta of America, Inc. Jimmy J. Lindsey Real Est. Co. Inc.</i>	1331	457		<i>Jointly. see R. Em. Bond 1328 pg. 555 Release Lot 12 Sherman Park Blvd.</i>
18572 Feb. 7, 1975	"				<i>(formerly Lindsey Sells, Inc.) Lindsey of S.C. Inc.</i>	1332	841	.37 30,324	<i>Lot 19 Theodore Dr. Carolina Hgts.</i>
"	"				" " " "	1332	841	.61 50,418	"
21591 Mar. 19, 1975	Builders				<i>Inc. Marta of America King's Inc. of Duille</i>	1335	161	.00 20,000	<i>"North Hampton acres" Lot 19 Millbrook Circle,</i>
21839 Mar. 21, 1975	Builder				<i>Inc. Marta of America, Stubblefield Bldg. Co., Inc.</i>	1335	372	.84 2,208	<i>"Fair Hgts." Lot 2 Dakota ave.,</i>
23132 Apr. 7, 1975	"				<i>Lindsey Real Estate</i>	1336	451	.48 26,904	<i>Lot 2 cor. Fork Shoals Rd. & Linnain Dr.</i>
"	"				" " " "	1336	451	.37 30,324	<i>Fairway acres"</i>
"	"				" " " "	1336	451	.61 50,418	"
23402 Apr. 9, 1975	"				<i>Inc. A. J. Prince Bldg's.</i>	1336	632	.50 6,584	<i>"Sherman Park" Sec. 2 Lots 13 & 12 Mullein Dr.,</i>
24294 Apr. 21, 1975	"				<i>Michael C. Webb, et al</i>	1337	391	.21 4,088	<i>Parcellettes Sec I Austin St. Lot 15 Mustang circle, S.D.</i>
24447 Apr. 22, 1975	"				<i>Lindsey Real Est. Co. Inc.</i>	1337	509	.48 26,904	<i>Lot 98 Waynesworth St. Sec. I Victor Monaghan-</i>
"	"				" " " "	1337	509	.37 30,324	<i>mills</i>
"	"				" " " "	1337	509	.61 50,418	"
27289 May 22, 1975	"				<i>A. J. Prince Builders, Inc.</i>	1339	803	.91	<i>Jointly. see R Em Bond 1336 pg. 632 Release Lot 12 Sherman Park</i>
27582 May 26, 1975	"				<i>Courtney P. Halland</i>	1340	29	.91 13,936	<i>Pl. lots 39, 40 & 39 Oak Park Dr., also lots 59, 54, & 55 "Parkwood Mullein"</i>
"	"				" " " "	1340	29		"

INDIRECT or MORTGAGEE Index to Real Estate Mortgages — Greenville County, S. C.

REG. U. S. PAT. OFFICE *Chas McCott* County Indexes Since 1888 An Identifying Trade Mark

Open at Proper Tab according to First Letter or Letters of Name and refer to Buff Sub-Index sheet for page reference.

COTT FAMILY NAME INDEX No. 75 © 1949 MADE BY THE COTT INDEX COMPANY, COLUMBUS, OHIO SOLD BY WALKER, EVANS & COGSWELL CO., CHARLESTON, S.C.

FILE NUMBER DATE OF RECORD	MORTGAGEES FAMILY NAMES	GIVEN NAMES ABCDEFGHIJ	GIVEN NAMES JKLMNO	GIVEN NAMES PQRSTUVWXYZ	MORTGAGORS	BOOK	PAGE	Amount	BRIEF DESCRIPTION, LOCATION, ETC. (Not Warranted)
29804 June 17, 1975	Builders				Marta of America, Inc. Lindsey of S.C. Inc. <i>formerly P. H. & F. H. B. Int. Inc.</i>	1341	925		see Rem. Bk. 1328 pg 277 + 1341 pg. 900 Subordination of mtg. lin - for mtg.
29804 June 17, 1975	"				Jimmy J. Lindsey Real Est. Inc.	1341	927		see Rem. Bk. 1328 pg. 555 Subordination of mtg. lin. - for mtg.
30825 June 27, 1975	"				Michael C. Webb <i>et al.</i>	1342	734	1,836	.58 Chances Parkway, Inc 1 Canterbury Lot 12 Co. Sheffield Dr. + Sub for mtg. see Rem. Bk. 1337 pg. 509
30875 June 30, 1975	Builder				Marta of America, Inc. Lindsey Real Estate <i>et al.</i>	1342	935		Release lot 98 Victor Monaghan Sec of land within Sully
972 July 11, 1975	Builders	Developers, Inc.			Carlton L. Chandler <i>et al.</i>	1343	735	16,458	.83 Lot 278 Sec. 2 also lot 34 Farms
4509 Aug. 19, 1975	Builders	Developers, Inc.			Richard Lee Ellickson <i>formerly Lindsey Builders, Inc.</i>	1346	487	4,600	Ac. lots 637 Meadowbrook Joppy, Sully, Kimbark 1327 pg. 277
4651 Aug. 20, 1975	Builders				Marta of America, Inc. Lindsey of S.C. Inc.	1346	614		Release lot 76 Sully Mtg. see Rem Bk. 1340 pg. 29
4738 Aug. 21, 1975	Builder				Marta of America, Inc. Courtney P. Holland	1346	726		Release lot 55 Parkwood - for for mtg. see Rem. Bk. 1340 pg. 29
12956 Nov. 14, 1975	Builder				Marta of America, Inc. Courtney P. Holland	1353	710		Release lot 59 Parkwood for mtg. see Rem. Bk. 1340 pg. 29
13470 Nov. 20, 1975	Builder				Marta of America, Inc. Courtney P. Holland	1354	116		Release lot 40 Parkwood for mtg. see Rem. Bk. 1340 pg. 29
5199 Dec. 11, 1975	"				Marta of America, Inc. Courtney P. Holland	1355	724		Release lot 39 Parkwood M-5878. for mtg. see Rem. Bk. 1323 pg. 9
15707 Dec. 17, 1975	"				Marta of America, Inc. Homecraft Builders <i>et al.</i>	1356	156		Release Lin by Judgment Row
19019 Jan. 27, 1976	Builders	Developers, Inc.			Woodrow J. Stewart	1359	19	.00 500	Lot. Craft St. Woodfields, Sec. C
33926 Jan. 28, 1976	Builders				Marta of America, Inc. M. Walter Preston	1371	403	17,000	Lot 132 Piney wood Lane Sully
3113 Aug. 2, 1976	"	Developers, Inc.			Eoger W. Allumine, <i>et al.</i>	1374	297	23,000	Lot 267 Sully Sec. 2
3938 Aug. 19, 1976	"	Developers, Inc.			David A. Summerrow	1374	952	.07 7,500	Lot 24 "Sully"

INDIRECT or MORTGAGEE Index to Real Estate Mortgages — Greenville County, S. C.

REG. U. S. PAT. OFFICE *Chas. McCulloch* County Indexes Since 1888 An Identifying Trade Mark

 Open at Proper Tab according to First Letter or Letters of Name and refer to Buff Sub-Index sheet for page reference.


COTT FAMILY NAME INDEX No. 75 © 1949
MADE BY THE COTT INDEX COMPANY, COLUMBUS, OHIO
SOLD BY WALKER, EVANS & COGSWELL CO., CHARLESTON, S. C.

(B)

FILE NUMBER DATE OF RECORD	MORTGAGEES FAMILY NAMES	GIVEN NAMES ABCDEFGHIJ	GIVEN NAMES JKLMNO	GIVEN NAMES PQRSTUVWXYZ	MORTGAGORS	BOOK	PAGE	Amount	BRIEF DESCRIPTION, LOCATION, ETC. (Not Warranted)
4773 aug. 18, 1976	Builders	+ Developers, Inc.			Jerry Nelson, et al	1375	718	7,400	Lot 35 "Pine Tree" Sville
1452 July 14, 1977	"	Trusts of America, Inc.			Lindsay Real Estate Co., Inc.	1060	567		See mtg. see Rem Bk. 1336 pg. 451 Release lot 2 Fairway Court
3599 Aug. 2, 1977	Builder	Trusts of America, Inc.			Formerly Premier + Lindsay R. S. Co. Inc. Jimmy J. Lindsay Real Est.	1405	853		Release 7 lots "Stonewood" also 6 lots "Sherman Park" see II for mtg. see Rem Bk. 1328 pg. 555
3596 Aug. 2, 1977	"	Trusts of America, Inc.			(Formerly Lindsay Realty Inc.) Lindsay of S. C., Inc.	1405	853		
"	"	"			"	1405	874		Release 4 lots Rockvale Apts also 8 lots Rockvale Apts also lot 32 Vardry - Vale see II for mtg. see Rem Bk. 1328 pg. 551
"	"	"			"	1405	874		
"	"	"			"	142	871		
36789 Jun. 12, 1979	Builder	+ Developers, Inc.			John P. Griffin, et al	1469	942	4,000	Lot
35138 Jun. 4, 1980	"	"			Larry R. Eicher, et al	1504	669	3,900	sec. E Lot 233 Poinsettia
9761 Sep. 24, 1980	"	"			Russell J. Brock, et al	1517	984	1,500	sec. II Sville Lots 765, 766, Westwood
27098 Mar. 27, 1981	"	"			Banks R. Carter, III, et al	1536	398	11,600	Sville Lot 304 Poinsettia, sec. E See mtg. see Rem Bk. 1328 pg. 555 Release Lot 9 Sherman Pk. see II
28597 Apr. 10, 1981	Builder	Trusts of America, Inc.			Jimmy J. Lindsay 979 mtg. see Rem Bk. 1328 pg. 555	1538	100		
33108 May 29, 1981	Builder	+ Dev. Inc.			M. Steve McJurell, et al	1542	644	21,429	Scarsdale Manor Lot 2 Scarsdale St.
3949 Aug. 17, 1982	"	+ Dev. Inc.			Harlan J. Blanta, et al	1578	37	12,000	W. Va. Note. Sville Lot 1 Car. Church + Seimora Ave
5891 Sep. 8, 1982	"	+ Dev. Inc.			Willie K. Burns, Jr.	1580	18	5,777	W. Va. Note. Sville Lot 13 Cherokee St. add.
24567 Nov. 29, 1983	"	+ Dev. Inc.			Melvin R. Hanch, et al	1599	537	11,000	W. Va. Georgia Note. Sville Lot 111 Pt. lot 10 Cherokee

INDIRECT or MORTGAGEE Index to Real Estate Mortgages — Greenville County, S. C.

() REG. U. S. PAT. OFFICE *Chas. McCott* County Indexes Since 1888 An Identifying Trade Mark


 Open at Proper Tab according to First Letter or Letters of Name and refer to Buff Sub-Index sheet for page reference.

COTT FAMILY NAME INDEX No. 75 © 1949
MADE BY THE COTT INDEX COMPANY, COLUMBUS, OHIO
SOLD BY WALKER, EVANS & COGSWELL CO., CHARLESTON, S.C.

FILE NUMBER DATE OF RECORD	MORTGAGEES FAMILY NAMES	GIVEN NAMES ABCDEFGHIJ	GIVEN NAMES JKLMNO	GIVEN NAMES PQRSTUVWXYZ	MORTGAGORS	BOOK	PAGE	Amount	BRIEF DESCRIPTION, LOCATION, ETC. (Not Warranted)
670 July 7, 1983	Builders	✓			John W. Green et al	1615	86	8,000	Lot 12 Pine Trees, Simpsonville
23541 Jan 31, 1984	"	✓			Raeferd L. Wideman et al	1645	985	20,000	Whiteston Ave. Adams Mill Est. Mandala Lot 307 Pomarazzi Sub 2 also lot 28
12756 Oct 29, 1984	"	✓			Timothy V. Freeman, et al	1687	158	8,400	Sheet 2, S'ville Lot 36 Westwood South, Sec 2
39686 June 27, 1985	"	✓			Carroll E. Amick et al	1722	500	6,000	Lot 8 Deargie Hgts.
15891 Nov. 4, 1985	"	✓			Johnson Homes, Inc.	1745	340	11,900	Lot 255 Hunters Wood Sec II Ph I
15891 Nov. 6, 1985	"	✓			Johnson Homes, Inc.	1745	351	10,900	Lot 67 Hunters Wood Sec II Ph I
19335 Dec 9, 1985	"	✓			Johnson Homes, Inc.	1750	185	10,900	Page 2 Ph I Lot 256 Hunters Wood
22934 Jan 19, 1986	"	✓			Johnson Homes, Inc.	1756	101	10,900	Lot 257 Hunters Wood Sec II Ph II
25256 Jan 31, 1986	"	✓			Daniel Bldg. Inc.	1758	916	4,500	Lot 238 Hunters Wood Sec I Ph I
26553 Feb 11, 1986	"	✓			Johnson Homes, Inc.	1760	694	4,500	Lot 9 Hunters Wood Sec. 2 Ph I
26553 Feb 11, 1986	"	✓			Johnson Homes, Inc.	1760	697	10,900	Lot 279 Hunters Wood
24871 Feb 14, 1986	"	✓			Johnson Homes, Inc.	1761	93	4,500	Lot 13 Hunters Wood Ph I Sec 5 Ph I
27031 Feb 17, 1986	"	✓			The J.C. Ray Co. Inc.	1761	315	4,500	Lot 10 Hunters Wood Sec I Sec. I Ph I
27031 Feb 17, 1986	"	✓			The J.C. Ray Co. Inc.	1761	327	4,500	Lot 237 Hunters Wood Sec I
28504 Mar 3, 1986	"	✓			Home Investments, a Div. Ph.	1763	164	9,000	Lot 12 Foxhound Rd. Hunters Wood
30463 Mar 18, 1986	"	✓			Johnson Homes, Inc.	1765	609	10,900	Lot 257 Hunters Wood Sec II Ph I

INDIRECT or MORTGAGEE Index to Real Estate Mortgages — Greenville County, S. C.

REC. D. S. *Chas McCott* County Indexes Since 1888
PAT. OFFICE An Identifying Trade Mark

 Open at Proper Tab according to First Letter or Letters of Name and refer to Buff Sub-Index sheet for page reference.

COTT FAMILY NAME INDEX No. 75 © 1949
MADE BY THE COTT INDEX COMPANY, COLUMBUS, OHIO
SOLD BY WALKER, EVANS & COGSWELL CO., CHARLESTON, S.C.

(C)

FILE NUMBER DATE OF RECORD	MORTGAGEES FAMILY NAMES	GIVEN NAMES ABCDEFGHIJ	GIVEN NAMES JKLMNO	GIVEN NAMES PQRSTUVWXYZ	MORTGAGORS	BOOK	PAGE	Amount	BRIEF DESCRIPTION, LOCATION, ETC. (Not Warranted)
30963 Mar. 24, 1986	Builders	<i>et Developer, Inc.</i>			<i>Datwood Bldg. Inc.</i>	1766	554	.00 4,500	<i>Woods sec I Lot 242 Deer Run Court Hunters</i>
31242 Mar 25, 1986	"	"	"		<i>Johnson Homes, Inc.</i>	1766	691	.00 10,900	<i>Ph I Lot 278 Hunters Woods Sec 2</i>
33012 Apr 8, 1986	"	"	"		<i>Johnson Homes, Inc.</i>	1769	174	.00 10,900	<i>Ph I Lot 262 Hunters Woods Sec II</i>
34797 Apr 23, 1986	"	"	"		<i>Gabriel Builders, Inc.</i>	1771	682	.00 5,950	<i>Ph I Lot 69 Hunters Woods Sec II</i>
36407 May 5, 1986	"	"	"		<i>Datwood Builders, Inc.</i>	1774	251	.00 5,000	<i>Woods sec. I Ph. I Lot 248 Foxhound Rd Hunters</i>
37078 May 9, 1986	"	"	"		<i>Johnson Homes, Inc.</i>	1775	207	.00 10,900	<i>Sec. II Ph I Lot 265 Hunters Woods</i>
39400 May 28, 1986	"	"	"		<i>LeVett Co. Inc. et al</i>	1778	920	.00 5,500	<i>Sec II Ph I Lot 221 Hunters Woods</i>
40510 June 4, 1986	"	"	"		<i>Johnson Homes, Inc.</i>	1780	606	.00 10,900	<i>Sec II Lot 263 Hunters Woods</i>
41869 June 13, 1986	"	"	"		<i>Johnson Homes, Inc.</i>	1782	673	.00 10,900	<i>Sec II Lot 254 Hunters Woods</i>
352 July 2, 1986	"	"	"		<i>Johnson Homes Inc.</i>	1786	818	.00 9,900	<i>Sec II Lot 253 Hunters woods Sec. Ph I</i>
7313 Aug 20, 1986	"	"	"		<i>The J.C. Ray Co. Inc</i>	1796	815	.00 11,500	<i>Lot 50 Hunters Woods</i>
10521 Sept 12, 1986	"	"	"		<i>Johnson's Homes Inc</i>	1801	329	.00 10,900	<i>Lot 252 Hunter Woods Sec II</i>
10521 Sept 12, 1986	"	"	"		<i>Johnson Homes Inc.</i>	1801	336	.00 9,900	<i>Lot 252 Hunters Woods Sec II</i>
13610 Oct 2, 1986	"	"	"		<i>Johnson Homes Inc</i>	1805	901	.00 10,900	<i>Ph I Lot 259 Hunters Woods Sec II</i>
13787 Oct 3, 1986	"	"	"		<i>Gabriel Bldg. Inc</i>	1806	189	.00 5,500	<i>Lot 54 Hunters Wood Sec. Ph I</i>
14549 Oct 9, 1986	"	"	"		<i>Johnson Homes, Inc.</i>	1807	245	.00 10,900	<i>Lot 276 Hunter Wood. Sec II Ph I</i>

INDIRECT or MORTGAGEE Index to Real Estate Mortgages — Greenville County, S. C.

REG. U. S. PAT. OFFICE *Claw McCall* County Indexes Since 1888 An Identifying Trade Mark

Open at Proper Tab according to First Letter or Letters of Name and refer to Buff Sub-Index sheet for page reference.

COTT FAMILY NAME INDEX No. 75 © 1949
MADE BY THE COTT INDEX COMPANY, COLUMBUS, OHIO
SOLD BY WALKER, EVANS & COGSWELL CO., CHARLESTON, S. C.

FILE NUMBER DATE OF RECORD	MORTGAGEES FAMILY NAMES	GIVEN NAMES ABCDEFGHIJ	GIVEN NAMES JKLMNO	GIVEN NAMES PQRSTUVWXYZ	MORTGAGORS	BOOK	PAGE	Amount	BRIEF DESCRIPTION, LOCATION, ETC. (Not Warranted)
15112 Oct 14, 1986	Builders	✓	Developers Inc.		The J. C. Ray Co. Inc.	1808	162	11,500	Lot 45 Hunter Wood.
15112 Oct 14, 1986	"	✓	Developers Inc.		The J. C. Ray Co. Inc.	1808	164	11,500	Lot 64 Hunter Wood.
15926 Oct 20, 1986	"	✓	Developers Inc.		Daniel Belton Inc.	Re. Record 1809	276	5,500	Lot 56 Hunter Wood sec III PH I
19085 Nov. 13, 1986	"	✓	"		William F. Finnell et al	1814	513	4,750	Lot 36 Hunter Wood Sec III
20183 Nov 17, 1986	"	✓	"		William F. Finnell et al	1816	117	4,750	Lot 37 Hunter Wood Sec III
20118 Nov 17, 1986	"	"	"		Johnson Homes, Inc.	1815	901	9,900	Lot 249 Hunter Woods Sec II
20497 Nov 19, 1986	"	"	"		Johnson Homes Inc.	1816	416	10,900	Lot 261 Hunters woods Sec 2
22977 Dec 8, 1986	"	"	"		Gatewood Bldg. Inc.	1820	528	4,500	Lot 214 Hunter Wood Sec II PH I
24676 Dec 12, 1986	"	"	"		Johnson Homes, Inc.	1821	705	10,900	Lot 2 Hunter Wood Sec I
27011 Dec 30, 1986	"			Supply Inc. Wholesale	Bobby L. Milliam et al	1825	632	9,248	Lot 5 Palmetto Down
28821 Jan 8, 1987	"	✓	Developers Inc.		United Builders, Inc.	1828	323	8,000	Lot 15 Quail Run
29014 Jan 9, 1987	"	"	"		Johnson Homes, Inc.	1828	675	11,500	Lot 44 Hunter wood Sec III
34142 Feb 23, 1987	"	"	"		Bush Prop. Inc.	1838	112	8,000	Lot 61 Hunter wood. sec III PH I
34142 Feb 23, 1987	"	"	"		Bush Prop. Inc.	1838	123	8,000	Lot 62 Hunter wood. sec III PH I
34924 Feb 27, 1987	"	"	"		D. C. Snipes Co. Inc	1839	633	10,500	Lot 280 Hunter wood Sec II
36275 Mar 6, 1987	"	"	"		Maurice Bernard Mann et al	1841	863	20,000	Chamber Ln "Ref. Lot 10 West Regis Hgh"

REVERSE or MORTGAGEE Index to Real Estate Mortgages — Greenville County, S. C.

REG. U. S. PAT. OFFICE *Chester McCott* County Indexes Since 1888 An Identifying Trade Mark

Open at Proper Tab according to First Letter or Letters of Name and refer to Buff Sub-Index sheet for page reference.

COTT FAMILY NAME INDEX No. 75 © 1949
MADE BY THE COTT INDEX COMPANY, COLUMBUS, OHIO
SOLD BY PHOTO COPY SUPPLY, MAULDIN, S. C.

(D)

FILE NUMBER DATE OF RECORD	MORTGAGEES FAMILY NAMES	GIVEN NAMES ABCDEFGHIJ	GIVEN NAMES JKLMNO	GIVEN NAMES PQRSTUVWXYZ	MORTGAGORS	BOOK	PAGE	Amount	BRIEF DESCRIPTION, LOCATION, ETC. (Not Warranted)
37489 Mar 13, 1987	Builders			Supply, Inc. Wholesale &	Bobby L. William et al	1843	639		Orig. Mortg. see Rem. Bl. 1825 ff. 632 Mtg. assigned Security Pacific Finance
42375 Apr 8, 1987	"	+ Developer	Inc.		Johnson Homes, Inc.	1850	785	11,500	Lot 42 Hunters Wood Sec. Ph I
42879 Apr 10, 1987	"	+ Developer	Inc.		United Builders, Inc.	1851	462	8,000	Lot 19 Quail Run Ph I
43550 Apr 14, 1987	"	+ Developer	Inc.		Johnson Homes, Inc.	1852	426	10,900	Lot 264 Hunters Wood Sec. III
44796 Apr 21, 1987	Builder			Mart of America	Peggy J. Barker	1854	350	15.00	Rd. Jan Est. Lot 22 Co. Pattern Rd. & Jan
45011 Apr 22, 1987	Builder + Developer			Inc.	Johnson Homes, Inc.	1854	645	11,500	Buena Vista
50508 May 20, 1987	Builder			Mart of America	Donna Lee McElhanna	1862	235	5,000	Lots 15, 16 + pt lot 17 Sec I
51795 May 21, 1987	"	+ Developer	Inc.		Gabriel Builders Inc.	1863	900	5,500	Lot 234 Hunters Woods
52396 May 29, 1987	"			Mart of America	Edward D. Stephens et al	1864	728	4,583	Lot 7 McSwain Gardens
54855 June 10, 1987	"	+ Developer	Inc.		Bush Properties, Inc.	1867	923	6,000	Lot 41 Hunters Woods Sec III Sec. III
55378 June 12, 1987	"	+ Developer	Inc.		Johnson Homes, Inc.	1868	625	11,500	Lot 47, Hunters Woods
739 July 6, 1987	"	"	"	"	United Builders, Inc.	1874	285	8,000	Lot 1 Quail Run
5708 July 31, 1987	"	"	"	"	United Bldg. Inc.	1880	15		1874 ff. 285 + Bl. 1880 ff. 18 Subordination - for mtg. see Rem. Bl.
11779 Sept 4, 1987	"	"	"	"	William J. Finnell	1887	536	4,250	Lot 38 Hunters Woods Sec III Ph I
11804 Sept 4, 1987	"	"	"	"	William J. Finnell	1887	549	4,250	Lot 39 Hunters Woods Sec III Ph I
14821 Sept. 25, 1987	Builder			Mart of America	Thomas E. Dyer	1890	921	23,994	Mauldin Lot 109 Jarriston Blvd. Sec 7

REVERSE or MORTGAGEE Index to Real Estate Mortgages — Greenville County, S. C.

()

REG. U. S. PAT OFFICE *Chester McCott* County Indexes Since 1888 An Identifying Trade Mark

Open at Proper Tab according to First Letter or Letters of Name and refer to Buff Sub-Index sheet for page reference.

COTT FAMILY NAME INDEX No. 75 © 1949
MADE BY THE COTT INDEX COMPANY, COLUMBUS, OHIO
SOLD BY PHOTO COPY SUPPLY, MAULDIN, S. C.

FILE NUMBER DATE OF RECORD	MORTGAGEES FAMILY NAMES	GIVEN NAMES ABCDEFGH	GIVEN NAMES IJKLMNO	GIVEN NAMES PQRSTUVWXYZ	MORTGAGORS	BOOK	PAGE	Amount	BRIEF DESCRIPTION, LOCATION, ETC. (Not Warranted)
14822 Sept. 25 1987	Builders				K. Wayne Carrer	1890	923	.00 15,000	Lane Green Hill Lot 21 + p/b lot 20 Chiquet
20976 Nov 4 1987	Builders	Developers, Inc.			Johnson Homes, Inc.	1898	539	.00 6,750	Sec I Ph II Lot 165 Hunters Woods
20977 Nov 4 1987	"	"	"	"	Johnson Homes, Inc.	1898	550	.00 6,750	Sec I Ph II Lot 163 Hunters Woods
24368 Nov. 20 1987	'	'	'	'	Danett - Altman Partnership	1901	210	.00 6,250	Ph II Lot 204 Hunters Wood. sec I
24868 Nov. 24 1987	"	"	"	"	Johnson Homes, Inc.	1901	909	.00 6,750	ph 2 plat bk 14-0 pg 8 Lot 166 Hunters Woods sec 1
25155 Nov 25 1987	"	Developers, Inc.			Johnson Homes, Inc.	1902	303	.00 6,750	Ph II Lot 164 Hunters Wood sec I
28039 Dec 16 1987	"	Developers Inc.			Johnson Homes Inc.	1905	836	.00 7,250	Sec I Ph II Lot 161 Hunters Woods
28305 Dec. 18 1987	'	Developers - Inc			Philip S. Gardner	1906	103	.00 13,500	Sec Ph II Lot 160 Hunter Wood
28684 Dec 21 1987	"	Developers Inc.			Stephens Builders, Inc.	1906	596	.00 6,750	Sec I Lot 123 Hunters Woods
31252 Jan 12 1988	"	Developers Inc.			Johnson, Homes, Inc.	1909	907	.00 6,750	Sec I Ph II Lot 159 Hunters Woods
34788 Feb 9 1988	"	Developers Inc.			Johnson Homes Inc.	1914	82	.00 6,750	Sec I Ph II Lot 187 Hunters Woods
40645 Mar. 22 1988	"	"	"	"	Waldrop Const Ser. Inc.	1920	784	.00 6,250	Ph II Lot 193 Hunters Wood sec I
48142 May 6 1988	"	"	"	"	John Homes, Inc.	1930	490	.00 6,750	1 ph 2 Lot 122 Hunters Woods sec
48134 May 6 1988	"	"	America		Douglas G. Bell, et al	1930	447	.00 10,000	Edwards Forest sec 2 Lot 69 Bridgemoor Ave
54107 Jan 7 1988	"	"	"	"	Samuel W. Wilson et al	1937	843	.00 8,000	Lot 34 Palmetto Downs Sec II
54170 June 7 1989	"	"	"	America	Charles Jones et al	1937	841	.00 8,500	Bunklin Township Tract D Beasley Drive

REVERSE or MORTGAGEE Index to Real Estate Mortgages — Greenville County, S. C.

REG. U. S. PAT. OFFICE *Chas McCott* County Indexes Since 1888 An Identifying Trade Mark

Open at Proper Tab according to First Letter or Letters of Name and refer to Buff Sub-Index sheet for page reference.

COTT FAMILY NAME INDEX No. 75 © 1949
MADE BY THE COTT INDEX COMPANY, COLUMBUS, OHIO
SOLD BY PHOTO COPY SUPPLY, MAULDIN, S. C.

()

FILE NUMBER DATE OF RECORD	MORTGAGEES FAMILY NAMES	GIVEN NAMES ABCDEFGH	GIVEN NAMES IJKLMNO	GIVEN NAMES PQRSTUVWXYZ	MORTGAGORS	BOOK	PAGE	Amount	BRIEF DESCRIPTION, LOCATION, ETC. (Not Warranted)
56695 June 21, 1988 2183	Builder				<i>et al</i> Frank B. Driffin III	1940	964	.18 18,002	Forest Heights Lot 18 Holly Rd. Edwards
July 13, 1988 2631	"	+ Developers Inc.			William J. Finnell	1946	504	.00 6,750	Plat Bk 14-0, Page 8 Lot 157 Phase II Sec I
July 15, 1988 5168	"				<i>et al</i> Ronald Taylor	1946	990	.00 8,000	Lot 7-196 acre Taylor Estate Phase Two Sec One
July 29, 1988 8019	"	+ Developers, Inc.			Saxon Builders	1950	232	.00 12,000	Lot 182 Hunters Woods ph II
Aug 12, 1988 10383	"	+ " "			Johnson Homes, Inc.	1953	534	.00 7,250	Lot 131 Hunters Woods Sec II Builders Inc.
Aug 26, 1988 10619	"	" "			United Builders, Inc.	1956	573	.00 15,000	Lot 108, Survey for United
Aug 29, 1988 13910	"	+ Developers, Inc.			Garratt-Altman Pts	1956	945	.00 7,000	Lot 80 Hunter Woods Sec I Willow Branch Dr. Sec I Ph II
Sept 16, 1988 14592	"	+ Developers Inc.			Finnell Construction Co. Ltd	1961	33	.00 12,500	Lot 196 Hunter Hill Ph + Sec. II
Sept. 21, 1988 14591	"	+ Developers, Inc.			Johnson Homes Inc.	1961	723	.00 7,250	Lot 82 Hunter Woods Phase II Sec. II
Sept. 21, 1988 17193	"	+ Developers Inc.			Johnson Homes Inc.	1961	730	.00 7,250	Lot 126 Hunter Woods Phase II Wood Phase 2 Sec I
Oct. 5, 1988 17887	"	+ Developers, Inc.			Capstone Properties, Inc.	1965	38	.00 12,500	Lot 172 Foxworth Lane, Hunter Sec II
Oct. 10, 1988 18323	"	+ Developers, Inc.			<i>as a</i> Johnson Homes, Inc.	1965	909	.00 7,250	Lot 81 Hunter Woods Phase II
Oct 12, 1988 18806	"				Robert M. Cravin III	1966	290	.00 12,500	Lot 62 Terrace Gardens Ph II
Oct 14, 1988 19936	"	+ Developers, Inc.			Johnson Homes Inc.	1966	819	.00 7,250	Lot 137 Hunter Woods Sec II Ph I
Oct 21, 1988 20165	"	+ Developers Inc.			Garratt-Altman Pts	1968	25	.00 7,000	Lot 84 Hunter Woods Sec II Phase II Sec. II
Oct. 24, 1988	"	+ Developers, Inc.			Johnson Homes Inc.	1968	320	.00 7,250	Lot 125 Hunter Wood

REVERSE or MORTGAGEE Index to Real Estate Mortgages — Greenville County, S. C.

REG. U. S. PAT. OFFICE *Chas McCott* County Indexes Since 1888 An Identifying Trade Mark

Open at Proper Tab according to First Letter or Letters of Name and refer to Buff Sub-Index sheet for page reference.

COTT FAMILY NAME INDEX No. 75 © 1949
MADE BY THE COTT INDEX COMPANY, COLUMBUS, OHIO
SOLD BY PHOTO COPY SUPPLY, MAULDIN, S. C.

FILE NUMBER DATE OF RECORD	MORTGAGEES FAMILY NAMES	GIVEN NAMES ABCDEFGH	GIVEN NAMES IJKLMNO	GIVEN NAMES PQRSTUVWXYZ	MORTGAGORS	BOOK	PAGE	Amount	BRIEF DESCRIPTION, LOCATION, ETC. (Not Warranted)
20256 Oct 25, 1988	Builder	+ Developer, Inc.			Ed Burgess Co. Inc. ^{not}	1968	419	.00 7,500	Sec II Ph II Lot 104 Hunters Woods
21270 Oct. 31, 1988	Builders	+ Developer, Inc.			Douglas C. Snipes	1969	806	.00 4,750	Phase I Sec 2 Simpsonville Lot 276 Hunters Woods
22640 Nov 7, 1988	"	+ Developer Inc.			Johnson Homes, Inc.	1971	458	.00 7,250	Ph II Lot 138 Hunters Woods Sec II
25370 Nov. 23, 1988	"	+ Developer, Inc.			Douglas C. Snipes	Re-Record 1974	346	.00 4,750	re-record for orig see Rem BK 1969 pg 806 Lot 279 Hunters Woods, Ph I, Sec 2, 5' alle
26872 Dec 5, 1988	"	+ Developer Inc.			Gary Renaud Construction	1976	215	.00 14,000	Sec II Ph II Lot 133 Hunters woods
27696 Dec 9, 1988	"	+ Developer Inc.			Gaunt - Altman Pts	1977	93	.00 7,000	Sec II Ph II Lot 85 Hunters woods
610 Jan 5, 1989	Builders		Mart of America		Josie S. Mobley	1982	9	.00 5,000	Sec II Lot 43 Swenager Pointe
612 Jan 5, 1989	"		"	"	J. Michael Smart	1982	11	.00 20,000	Green Valley Ests. Lot 112 West Round Hill Rd
1570 Jan 11, 1989	"	+ Developer Inc.			Jinnell Construction Co. L.P.	1983	56	.00 10,500	Sec 1 Ph II Lot 176 Hunters Woods
2983 Jan 20, 1989	Builders	+ Developer Inc.			D/B/A Renaud Construction Gary Renaud ^{and}	1984	670	.00 14,000	Ph II Lot 134 Hunters woods Sec II
4776 Feb 4, 1989	Builder		Mart of America		Danny Davis	1986	718	.06 22,678	Interest lot 6 Pilgrimage Point Rd. Pilgrimage Pointe
"	"		"	"	"	1986	718		
4775 Feb. 1, 1989	Builder		Mart of America		Stuart H. Kersay	1986	720	.00 4,000	Aberdeen Highlands Lot 1 West Jarvis Rd
11004 Mar. 14, 1989	Builder		Mart of America		Eileen Stevenson	1993	499	.82 55,017	Highlands Estates Sec 5 Lot 4 Claremont Ave East
12402 Mar. 23, 1989	Builders	+ Developer Inc.			United Builders Inc	1995	63	.00 15,000	Sec II Ph II Lot 96 Hunters Woods
16632 Apr 18, 1989	Builders	+ Developer, Inc.			to Inc. Shelley Realty + Construction	2000	252	.00 14,000	Sec II Lot 91 Hunters Woods Ph II

INDIRECT or MORTGAGEE Index to Real Estate Mortgages — Greenville County, S. C.

REG. U. S. PAT. OFFICE *Chas. McCall* County Indexes Since 1888 An Identifying Trade Mark

Open at Proper Tab according to First Letter or Letters of Name and refer to Buff Sub-Index sheet for page reference.


COTT FAMILY NAME INDEX No. 75 © 1949
MADE BY THE COTT INDEX COMPANY, COLUMBUS, OHIO
SOLD BY PHOTO COPY SUPPLY, MAULDIN, S. C.

()

FILE NUMBER DATE OF RECORD	MORTGAGEES FAMILY NAMES	GIVEN NAMES ABCDEFGH	GIVEN NAMES IJKLMNO	GIVEN NAMES PQRSTUVWXYZ	MORTGAGORS	BOOK	PAGE	Amount	BRIEF DESCRIPTION, LOCATION, ETC. (Not Warranted)
17094 Apr 20, 1989	Builder				Capstone Properties, Inc.	2000	829	15,500	Wood Phase II Sec. II Lot 99 Fox Chase Court Hunters
18790 May 4, 1989	"			Mort of America	Dean Pitts	2002	841	14,000	Lot 156 Brookfield East Sec II
18791 May 1, 1989	"			Mort of America	Ronald Taylor ^{et al}	2002	843	12,000	Lot 7 Taylor Estate
20854 May 15, 1989	"				Capstone Properties, Inc.	2005	67	15,500	Wood Phase 2 Sec 2 Lot 95 Fox Chase Court, Hunters
22073 May 22, 1989	"				C. David Whiting ^{et al}	2006	431	7,437	Lot 17 Westwood Drive Simpsonville
22992 May 26, 1989	"				Shelley Realty + Construction Co. Inc.	2007	434	7,437	Lot 23 Westwood South Sec 2 Phase II Sec. II
23253 May 30, 1989	Builders				Thomas O. Brock ^{et al}	2007	760	15,500	Lot 109 Hunters Woods
23202 May 30, 1989	Builders				United Builders Inc.	2007	687	8,000	Lot 38 Quail Run Sec 1
24650 June 6, 1989	Builders				Johnson Homes, Inc. a S.C. Corp.	2009	572	7,000	Lot 162 Hunters Woods Phase II Sec. 2 Simpsonville
25243 June 9, 1989	Builders				Golden Strip Properties, Inc.	2010	276	7,000	Lot 22 Westwood South Simpsonville
25241 June 9, 1989	Builders				Golden Strip Properties, Inc.	2010	286	5,000	Lot 94 Westwood Sec. II Wood Phase 2 Sec. 1
27449 June 23, 1989	Builder				Putnam + Putnam, a S.C. Co. P's	2012	591	11,500	Lot 174 Foxworth Lane Hunters Ph II
27857 June 27, 1989	"				Johnson Homes, Inc.	2013	45	7,750	Lot 114 Hunters Woods Sec II
34300 Aug 3, 1989	Builder			Mort of America	Frank Hodge ^{et al}	2020	700	17,451	Lot 92 Northwood Sec 1
34307 Aug 3, 1989	Builder			Credit Assoc. Mort of America	Nancy Cas ^{et al}	2020	702	16,000	12.10 acres plat Bk 15-Lp 62 Sec 1
39186 Aug 31, 1989	Builders				Waldrop Construction Inc.	2025	929	13,500	Lot 180 Hunters Woods Ph II

INDIRECT or MORTGAGEE Index to Real Estate Mortgages — Greenville County, S. C.

REG. U. S. PAT. OFFICE *Chas. McCott* County Indexes Since 1888
An Identifying Trade Mark

 Open at Proper Tab according to First Letter or Letters of Name and refer to Buff Sub-Index sheet for page reference.

COTT FAMILY NAME INDEX No. 75 © 1949
MADE BY THE COTT INDEX COMPANY, COLUMBUS, OHIO
SOLD BY PHOTO COPY SUPPLY, MAULDIN, S. C.

FILE NUMBER DATE OF RECORD	MORTGAGEES FAMILY NAMES	GIVEN NAMES ABCDEFGHIJ	GIVEN NAMES JKLMNO	GIVEN NAMES PQRSTUVWXYZ	MORTGAGORS	BOOK	PAGE	Amount	BRIEF DESCRIPTION, LOCATION, ETC. (Not Warranted)
45973 Oct 12, 1989	Builders	+ Developer, Inc.			dba Renaud Construction Gary D. Renaud <i>et al</i>	2033	777	.00 17,000	Lot 44 Wagon Creek
45972 Oct 12, 1989	"	+ Developer Inc.			dba Renaud Construction Gary D. Renaud <i>et al</i>	2033	779	.00 17,000	Lot 18 Wagon Creek
46981 Oct 18, 1989	"	+ Developer Inc.			Golden Strip Properties Inc.	2034	770	.00 8,000	Lot 36 Quail Run Mountain
50898 Nov 10, 1989	"	+ Developer Inc.			Capstone Properties Inc.	2039	665	.00 7,250	Hunters Woods Pt 2 Lot 136 Chase Woods Ct.
51095 Nov 10, 1989	"	+ Developer Inc.			Golden Strip Properties Inc.	2039	889	.00 7,000	8ville Lot 167 Westwood South Sec 2
51343 Nov 13, 1989	"	+ Developer Inc. a S.C. corp.			Waldrop Construction Serv. Inc. a S.C. corp.	2040	202	.00 6,500	Sec 2 Lot 127 Westwood South Sub
51332 Nov 13, 1989	"	+ Developer Inc. a S.C. corp.			Waldrop Construction Serv. Inc. a S.C. corp.	2040	208	.00 6,500	Sec 2 Lot 128 Westwood South Sub
51654 Nov 15, 1989	"	+ Developer, Inc.			United Builders, Inc.	2040	554	.00 17,000	Lot 12 Wagon Creek Sub
51652 Nov 15, 1989	"	+ Developer, Inc.			United Builders, Inc.	2040	560	.00 17,000	Lot 20 Wagon Creek Sub
53685 Nov 29, 1989	"	+ Developer, Inc.			B/B/A Jim Head Builders James R Head	2042	836	.00 8,500	Lot 90 Wagon Creek Sub