

INDIRECT or MORTGAGEE Index to Real Estate Mortgages — Greenville County, S. C.

REG. U. S. PAT. OFFICE *Chas McCott* County Indexes Since 1888 An Identifying Trade Mark

☞ Open at Proper Tab according to First Letter or Letters of Name and refer to Buff Sub-Index sheet for page reference.

COTT FAMILY NAME INDEX No. 75 © 1949
MADE BY THE COTT INDEX COMPANY, COLUMBUS, OHIO
SOLD BY WALKER, EVANS & COGSWELL CO., CHARLESTON, S.C.

(A)

FILE NUMBER DATE OF RECORD	MORTGAGEES FAMILY NAMES	GIVEN NAMES ABCDEFGH	GIVEN NAMES IJKLMNO	GIVEN NAMES PQRSTUVWXYZ	MORTGAGORS	BOOK	PAGE	Amount	BRIEF DESCRIPTION, LOCATION, ETC. (Not Warranted)
15995 Jan. 3, 1975	Blue				<i>etal</i> Ridge PCA John L. Kuykendall	1330	733	20	Hundred Rd. Oaklawn Sp. 18,416 21.59 acs. - Pt. lot 6 old
16122 Jan. 6, 1975	"				<i>etal</i> " " A. Foster Mc Kissick	1330	779	.00	acs. R/W Hwy I-85 later Sp. 44,000 10 acs. U.S. Hwy 25 also 9.40
16292 Jan. 8, 1975	"				" " Clem Hahn, <i>etal</i>	1331	53	.00	22,434 13.70 acs white horse rd.
16390 Jan. 10, 1975	"				" " John L. Kuykendall, <i>etal</i>	1331	232	.56	all Hundred Rd. Oaklawn Sp. 33,857 4.23 10 acres also part lot 6
16796 Jan. 15, 1975	"				" " John C. Cannon	1331	480	.00	Rd. Saluda Sp. 6,000 1.01 acres Bailey's mill
16997 Jan. 17, 1975	"				" " A. K. Owens, <i>etal</i>	1331	686		See mtg. see REm bk 893 pg. 503 Release 19 acres Brown Sp. -
16997 Jan. 17, 1975	"				" " Roy Owens	1331	693		See mtg. see REm bk 1042 pg. 39 Release 19 acres Brown Sp.
17652 Jan. 27, 1975	"				" " Roland Lusk, <i>etal</i>	1332	47	.00	53.75 acs. Fork Shoals Rd. 39,000
18184 Feb. 3, 1975	"				" " John F. Day	1332	560		See mtg. see REm bk 1114, 444 + 1332 Subordination Agreement -
18312 Feb. 5, 1975	"				" " Paul C. Aughtrey, Jr. <i>et</i>	1332	690		See mtg. see REm bk 1249 pg. 349 Release 3.0 acres Wash. mee. Cato.
18376 Feb. 6, 1975	"				" " Lily McCord, <i>etal</i>	1332	743	.10	+ McCall Rd. 16,953 13.78 acs. Log Shoals Rd.
18857 Feb. 12, 1975	"				" " Earl J. Sweeney, <i>etal</i>	1333	75	.52	3,728 11.8 acs. Fairview Sp.
18857 Feb. 12, 1975	"				" " Lewis Carlton Dyer, <i>etal</i>	1333	77	.84	S.C. Hwy. 253 (State Park rd) 7,021 15.86 acs. old State Park Rd.
20045 Feb. 27, 1975	"				" " Jo Ann Sullivan	1333	923	.00	6,200 Lot Simpsonville
20704 Mar. 7, 1975	"				" " Cecil Sims	1334	526	.80	16,855 Tract 1 = 28.10 acs. Cooley Bridge Rd. Oaklawn Sp. also
"	"				" " " "	1334	526		Tract 2 = 49.47 acres

INDIRECT or MORTGAGEE Index to Real Estate Mortgages — Greenville County, S. C.

REG. U. S. PAT. OFFICE *Chas McCott* County Indexes Since 1888 An Identifying Trade Mark

Open at Proper Tab according to First Letter or Letters of Name and refer to Buff Sub-Index sheet for page reference.

COTT FAMILY NAME INDEX No. 75 © 1949 MADE BY THE COTT INDEX COMPANY, COLUMBUS, OHIO SOLD BY WALKER, EVANS & COGSWELL CO., CHARLESTON, S.C.

FILE NUMBER DATE OF RECORD	MORTGAGEES FAMILY NAMES	GIVEN NAMES ABCDEFGHIJ	GIVEN NAMES JKLMNO	GIVEN NAMES PQRSTUVWXYZ	MORTGAGORS	BOOK	PAGE	Amount	BRIEF DESCRIPTION, LOCATION, ETC. (Not Warranted)
20968 Mar. 11, 1975	Blue			Ridge P C A	J. K. Brockman	1334	697		Subordination Agreement for mta. in 2 ch bk 1120
21391 Mar. 17, 1975	"			" "	" " <i>the</i>	1334	697	37	pg 34 bk 1307 pg 35
21713 Mar. 20, 1975	"			" "	Raymond J. Peden	1334	987	4,515	6.66 acres = lat = stone
21835 Mar. 21, 1975	"			" "	Annell S. Thomason	1335	270	.00	11.76 acres, Hart's Lane
21966 Mar. 24, 1975	"			" "	George W. Mudge	1335	365	3,680	41.6 acres less part
23283 Apr. 2, 1975	"			" "	Walter R. Lannius	1335	441	44,000	Sunrise Terrace Lot 19 Stevenson Rd.
23858 Apr. 18, 1975	"			" "	Elbert Ridgeway	1336	537	2,511	294.55 acs Denkins Bridge Rd. Fairview Tp.
24254 Apr. 18, 1975	"			" "	Joe W. Duesenberg <i>etal</i>	1337	147	3,021	78.40 acs = Lot 3 County Fairview Tp.
25522 May 2, 1975	"			" "	Jeff R. Richardson, Jr.	1337	366	7,689	275.27 acs Nash Mill Rd. on Rem Book 1241 pg 367
25761 May 7, 1975	"			" "	Malcolm M. Manning	1338	705		Release 6.33 acres - for entry.
"	"			" "	Ralph D. Vinson, etal	1337	624	28,021	23.7 acs. Circle Rd. Mellie's Blakely Est. Pine Mt. W also
"	"			" "	" " " "	1338	634		lot 18 Portenorth Dr. Sec 2
"	"			" "	" " " "	1337	634		Richmond Hills
25952 May 8, 1975	"			" "	Paul C. Aughtry, Jr. <i>H</i>	1338	780		For entry on Rem Book 1249 pg 549 Release 2.00 acs = lot 6 Nash Mill Est.
26207 May 12, 1975	"			" "	Gerry W. Murchick, etal	1338	993	3,270	54 acs. Bennett Bridge Rd. Butler Tp. also tract near Bennett Bridge Rd. (Aug. 296)
"	"			" "	" " " "	1338	993		

INDIRECT or MORTGAGEE Index to Real Estate Mortgages — Greenville County, S. C.

REG. U. S. PAT. OFFICE *Chas McCott* County Indexes Since 1888 An Identifying Trade Mark

Open at Proper Tab according to First Letter or Letters of Name and refer to Buff Sub-index sheet for page reference.


COTT FAMILY NAME INDEX No. 75 © 1949
MADE BY THE COTT INDEX COMPANY, COLUMBUS, OHIO
SOLD BY WALKER, EVANS & COGSWELL CO., CHARLESTON, S.C.

(B)

FILE NUMBER DATE OF RECORD	MORTGAGEES FAMILY NAMES	GIVEN NAMES ABCDEFGH	GIVEN NAMES IJKLMNO	GIVEN NAMES PQRSTUVWXYZ	MORTGAGORS	BOOK	PAGE	Amount	BRIEF DESCRIPTION, LOCATION, ETC. (Not Warranted)
26458 May 14, 1975	Blue			P C A Ridge	Albert M. Springfield ^{et al}	1339	157		For mtg. on Rem Bk. 1259 pg. 263 Release Lot. Bata. Sp.
27751 May 27, 1975	"			"	Paul C. Aughtrey, Jr. ^{et al}	1340	215		For mtg. on Rem Bk. 1249 pg. 349 Release Lot 11 Nash Mill Etc.
28069 May 30, 1975	"			"	Byron F. Stone, et al	1340	509		For mtg. on Rem Bk. 1156 pg. 543 Release tract Sullivan Road - Rem Bk. 1155 pg. 3
29041 June 9, 1975	"			"	Jeff R. Richardson, Jr. ^{et al}	1341	299		Release 36.0 acres - for mtg. on Lopez mt. Rd.
29592 June 16, 1975	"			"	William Howard ^{et al}	1341	736	3,437	St. lot 4 = 5.70 acres
29800 June 17, 1975	"			"	Kenneth M. Finnie ^{et al}	1341	902	1,370	21.35 acc. S.C. Hwy 50
29950 June 18, 1975	"			"	William J. Bouton ^{et al}	1342	21	10,000	27.37 acc. Ridge Rd.
147 July 2, 1975	"			"	Robert E. Clark, et al	1343	175	12,900	39.52 acc. East S.C. Hwy 418 1 Hopkins Dr. Dublin St. less 2.6 acc. 14.5 acc.
"	"			"	" " " "	1343	175		Dallan St.
148 July 2, 1975	"			"	B. Douglas Tinsley ^{et al}	1343	177	13,655	5.26 acc. Augusta Rd.
2240 July 25, 1975	"			"	Sidney L. Saxley, et al	1344	749	6,400	8 acres Berry Road
82677 July 31, 1975	"			"	John C. Cannon	1345	179	3,350	Saluda St. 1.01 acre Bailey Mill Rd.
3520 Aug 7, 1975	"			"	John F. Day	1345	664		For mtg. on Rem Bk. 1199 pg. 484 Release Lot 116 East Fallulah St.
3404 Aug 7, 1975	"			"	Don R. Meador, et al	1345	729	9,000	Near Lee Rd. Tract 2 = 19.4 acres
3957 Aug 12, 1975	"			"	Bob H. Perkins, et al	1346	61	11,278	22.17 acc. Sherwood Rd.
4910 Aug 25, 1975	"			"	Wilton S. Kirby	1346	972	11,274	22.17 acc. (S.C. Hwy. 456) Dunklin St. Tract = 11.9 acc. Dunklin bridge

INDIRECT or MORTGAGEE Index to Real Estate Mortgages — Greenville County, S. C.

() REG. U. S. PAT. OFFICE *Chas McCott* County Indexes Since 1888 An Identifying Trade Mark


 Open at Proper Tab according to First Letter or Letters of Name and refer to Buff Sub-Index sheet for page reference.

COTT FAMILY NAME INDEX No. 75 © 1949
MADE BY THE COTT INDEX COMPANY, COLUMBUS, OHIO
SOLD BY WALKER, EVANS & COGSWELL CO., CHARLESTON, S.C.

FILE NUMBER DATE OF RECORD	MORTGAGEES FAMILY NAMES	GIVEN NAMES ABCDEFGHIJ	GIVEN NAMES IJKLMNO	GIVEN NAMES PQRSTUVWXYZ	MORTGAGORS	BOOK	PAGE	Amount	BRIEF DESCRIPTION, LOCATION, ETC. (Not Warranted)
8605 Oct 4, 1975	Blue			Ridge PCA	Jerry W. ^{et al} Murphy	1350	183	11,000	54 acres Bennett Ridge Rd. Butler 20. acres tract 11111111111111111111 Rd. (unimproved) Well Road
8978 Oct 5, 1975	Blue			Ridge PCA	George M. Nutt, et al	1350	395	5,110	5.68 acres Jerry see REM Bk. 1241 pg 367
10100 Oct 15, 1975	"			"	Malcolm M. Manning	1351	228		Release 4.32 acres - for mtg. Co. - for mtg. see REM Bk. 1301 pg 444
10388 Oct 17, 1975	"			"	James J. Bracken	1351	555		Release prop. cut-d-see for Del-Roy
11025 Oct 24, 1975	"			"	Bobby Joe ^{et al} Wynn	1351	914	15,375	15.63 ac. S.C. Hwy # 53 Road
11633 Oct 31, 1975	"			"	Joe M. Simmons	1352	517	19,000	17.8 ac. Riv River Falls Fork Shoals
11864 Nov 4, 1975	"			"	David L. Foulk, et al	1352	865	928	Lot = 4.08 acres near N.S. Hwy 25
12747 Nov 13, 1975	"			"	a. Foster McKissick	1353	489	44,873	Tract = 15.62 ac. Riv of see REM Book 1355 pg 387
14768 Dec 8, 1975	"			"	Charles W. Harris et al	1355	387		Release 3.994 acres - for mtg. Onion Farm mtg. see REM Bk. 1316 pg 465
15357 Dec 12, 1975	"			"	Watson B. Keefe	1355	847		Release 1.37 acres "Prop Jerry
15282 Dec 12, 1975	"			"	Watson B. Keefe	1355	832	25,000	Triangular lot Putman Rd. also 6.41 ac. & 1.42 ac. Sublot Putman Rd. last lot Putman Rd. (Putman Rd.) Fairview #4
"	"			"	"	1355	832		
"	"			"	"	1355	832		
16402 Dec 24, 1975	"			"	John C. Cannon	1356	766		Subordination Agreement - for mtg. see REM Books 1331 pg 480; 1345 pg 1797 - 1356 pg 696
"	"			"	"	1356	766		

INDIRECT or MORTGAGEE Index to Real Estate Mortgages — Greenville County, S. C.

REG. U. S. PAT. OFFICE *Chas. McCott* County Indexes Since 1888 An Identifying Trade Mark

 Open at Proper Tab according to First Letter or Letters of Name and refer to Buff Sub-Index sheet for page reference.

COTT FAMILY NAME INDEX No. 75 © 1949
MADE BY THE COTT INDEX COMPANY, COLUMBUS, OHIO
SOLD BY WALKER, EVANS & COGSWELL CO., CHARLESTON, S.C.

(C)

FILE NUMBER DATE OF RECORD	MORTGAGEES FAMILY NAMES	GIVEN NAMES ABCDEFGH	GIVEN NAMES IJKLMNO	GIVEN NAMES PQRSTUVWXYZ	MORTGAGORS	BOOK	PAGE	Amount	BRIEF DESCRIPTION, LOCATION, ETC. (Not Warranted)
16664 Dec. 30, 1975	Blue			Ridge P C A	<i>Hyder Farms, Inc.</i>	1356	938	.00 200,000	Parcel 1 = 253.86 acs. Belue creek, Glassy mtn. & also part in Spthg. County
"	"			" "	" " " "	1356	938		Spring rd. Honey St.
17059 Jan. 5, 1976	"			" "	<i>Jeanne P. Allen</i>	1357	365	.00 5,000	Tract 3 = 5.8 acres Sandy mtn. #.
17475 Jan. 8, 1976	"			" "	<i>Albert Derge, et al</i>	1357	587	.00 8,000	5.4 acs. Dirt road Paris
17708 Jan. 12, 1976	"			" "	<i>Don Nichols, et al</i>	1357	821		Subordination Agreement - for mtg. see Rem Book 1178 pg. 602 & Book 1357 page 787
"	"			" "	" " " "	1357	821		
17874 Jan. 13, 1976	"			" "	<i>Gordon Thompson</i>	1357	899	.00 18,000	cell road Int. 3.2 acres marsh
18369 Jan. 20, 1976	"			" "	<i>Lowell D. Sweetland</i>	1358	319	.00 7,000	Lot part. willow m. Blitch, et al also 20 ft. R/W for ingress & egress, Satter #.
"	"			" "	" " " "	1358	319		mtg. see R.E.M. Bk. 1310 Pg. 635
18775 Jan. 23, 1976	"			" "	<i>William H. Trapp, et al</i>	1358	812		Subordination agree. for see R.E.M. Bk. 1296 Pg. 553 &
21430 Feb. 24, 1976	"			" "	<i>William J. Roberts, et al</i>	1360	868		Subordination agree. for mtg. Book 1315 Pg. 264
"	"			" "	" " " "	1360	868		
21827 Feb. 27, 1976	"			" "	<i>J. Frank Ogletree, Jr.</i>	1361	111	.00 75,000	Rayne Hill rd. Green Valley Lots 108 & 109 Tract 1 E.
22652 Mar. 8, 1976	"			" "	<i>Ralph E. Vinson, et al</i>	1361	895		for mtg. see Rem Book 1338 Pg. 624 Release lot 18 Richmond Hills Sub
22607 Mar. 8, 1976	"			" "	<i>Walter Thompson</i>	1361	777	.00 10,000	cell rd. Highland #.
23532 Mar. 16, 1976	"			" "	<i>Lewis Carlton Dyer, et al</i>	1362	536		Lot = 21 1/2 acs marsh Rem Bks. 1298 pg. 607 & 1333 pg. 77 Release 1.95 acres - for mtg. see

INDIRECT or MORTGAGEE Index to Real Estate Mortgages — Greenville County, S. C.

REG. U. S. PAT. OFFICE *Chas. McCatt* County Indexes Since 1888 An Identifying Trade Mark


Open at Proper Tab according to First Letter or Letters of Name and refer to Buff Sub-Index sheet for page reference.

COTT FAMILY NAME INDEX No. 75 © 1949
MADE BY THE COTT INDEX COMPANY, COLUMBUS, OHIO
SOLD BY WALKER, EVANS & COGSWELL CO., CHARLESTON, S.C.

FILE NUMBER DATE OF RECORD	MORTGAGEES FAMILY NAMES	GIVEN NAMES ABCDEFGH	GIVEN NAMES IJKLMNO	GIVEN NAMES PQRSTUWXYZ	MORTGAGORS	BOOK	PAGE	Amount	BRIEF DESCRIPTION, LOCATION, ETC. (Not Warranted)
24075 Mar. 22, 1976	Blue			PCA Ridge	Raymond J. Selden	1362	935	10,000 ^{.00}	Lot = 6.66 acres Stone Sp. see REM Book 1274 pg. 8599
24729 Mar. 29, 1976	"			PCA Ridge	James R. Sullivan, Jr.	1363	438		Release 1.03 Acres - for mtg. see REM Bk. 1266 pg. 265
26031 April 9, 1976	"			PCA Ridge	Michael Roger Fant	1364	579		Release 8.50 Acres - for mtg.
26189 Apr. 12, 1976	"			PCA Ridge	Ben J. Wham, III	1364	594	45,000 ^{.00}	3 rd Ave Halt = 2.32 acres near the mtg. see REM Bk. 1241 pg. 367
27687 April 21, 1976	"			PCA Ridge	Malcolm M. Manning	1365	520		Release 6.63 Acres + 10.4 Acres
27638 Apr. 27, 1976	"			PCA Ridge	Louis E. Coyle, et al	1365	100	17,111 ^{.11}	2.11 ac. - 1st Ave. - 1st St.
28381 May 7, 1976	"			PCA Ridge	James R. Mann, et al	1366	737		Release 7.54 Acres - Jung Cassin Rd. Saluda Sp. - for mtg. see REM Bk. 1292 pg. 727
28771 May 7, 1976	"			PCA Ridge	James R. Mann, et al	1366	737		
28901 May 12, 1976	"			PCA Ridge	Conrad P. Anderson, et al	1367	117	20,000 ^{.00}	Lot = 2.11 acres - 1st Ave. - 1st St.
29167 May 12, 1976	"			PCA Ridge	Frank L. King, et al	1367	100		Lot = 2.11 acres - 1st Ave. - 1st St. the mtg. see REM Bk. 1292 pg. 727
29387 May 14, 1976	"			PCA Ridge	Douglas B. Cone, et al	1367	593	8,000 ^{.00}	2 Acres Blaney mt Sp.
30871 May 28, 1976	"			PCA Ridge	William M. Blitch, et al	1368	747	17,000 ^{.00}	16.5 ac. - Blaney Rd. - Blaney Sp. Child Sp. Sp.
31501 Jun. 4, 1976	"			PCA Ridge	James L. Sullivan	1367	55	17,111 ^{.11}	4.12 ac. - Country Rd.
31999 June 9, 1976	"			PCA Ridge	Melvin L. Laurina, et al	1369	785	150,000 ^{.00}	6 Tracts South Sp.
32837 Jun. 16, 1976	"			PCA Ridge	James M. Bush, et al	1370	410	3,000 ^{.00}	3.77 ac. - Country Rd.

INDIRECT or MORTGAGEE Index to Real Estate Mortgages — Greenville County, S. C.

REG. U. S. PAT. OFFICE *Chas. McCott* County Indexes Since 1888 An Identifying Trade Mark

 Open at Proper Tab according to First Letter or Letters of Name and refer to Buff Sub-Index sheet for page reference.


COTT FAMILY NAME INDEX No. 75 © 1949
MADE BY THE COTT INDEX COMPANY, COLUMBUS, OHIO
SOLD BY WALKER, EVANS & COGSWELL CO., CHARLESTON, S. C.

(19)

FILE NUMBER DATE OF RECORD	MORTGAGEES FAMILY NAMES	GIVEN NAMES ABCDEFGHIJ	GIVEN NAMES JKLMNO	GIVEN NAMES PQRSTUVWXYZ	MORTGAGORS	BOOK	PAGE	Amount	BRIEF DESCRIPTION, LOCATION, ETC. (Not Warranted)
33511 Jun. 23 1976	Blue			Ridge P C A	Jack Myers, et al	1371	55	.00 35,000	Bl. Hunt # Lot = .64 acs. Fork Shoals
33954 June 28 1976	"			" "	Nathan V. Johnson, et al	1371	437		For mtg. see REM Bk. 1295 pg. 441 Release lot 161 Pine Forest #1
33971 Jun. 29 1976	"			" "	Albert Q. Taylor, Jr. et al	1371	375	.00 35,000	Near Smilla 21.42 acs. Jenkins Budge Dr.
1570 Jul. 16 1976	"			" "	Ronnie Rollins, et al	1372	885	.00 15,000	Lot, Glassy mtn. Rd.
2422 Jul. 26 1976	"			" "	Allin J. Owens, et al	1373	610	.00 30,000	also 24.84 acres 34.25 acs. S.C. Hwy. 23-177
2635 Jul. 28 1976	"			" "	Bruce D. Holcombe, et al	1373	915	.00 30,000	Shore # 10 acres S.C. Hwy. 50
3821 Aug. 9 1976	"			" "	Wilton H. Tripp, et al	1374	853		Subordination Agreement - for mtg. see REM Bk. 1310 pg. 6354 Bk. 1358 pg. 712
"	"			" "	" " "	1374	853		
4204 Aug. 12 1976	"			" "	Don Nichols, et al	1375	310		For mtg. see REM Bk. 1178 pg. 602 Release 21.47 acs. Drive #
4156 Aug. 12 1976	"			" "	Horace E. Kelly	1375	261	.00 10,000	Shore # 21.16 acs. also easement
6219 Sept. 2 1976	"			" "	Elmer B. Duncan	1376	950	.50 5,000	+ coal, Pitt Rd. less 1 acre Tracts 315 Cor. Glassy mtn. Rd.
6979 Sept. 10 1976	"			" "	Ronnie Rollins, et al	1377	574		For mtg. see REM Bk. 1372 pg. 885 Release 1.52 acs. Glassy mtn. Rd.
8327 Sept. 24 1976	"			" "	William J. Roberts	1378	662	.00 12,000	Sutton Rd, Chick Sep. # 8.79 acs. also Tract 1
11096 Oct. 21 1976	"			" "	Malcolm M. Manning	1381	91		see REM Bk. 1241 pg. 367 Release 12.02 acs. - for mtg.
11890 Oct. 29 1976	"			" "	James F. Nicholas, et al	1381	823		For mtg. see REM Bk. 1246 pg. 621 Release 9.6 acs. Paris mt. #
11790 Oct. 29 1976	"			" "	Charles B. Bridwell	1381	795	.86 7,707	2.87 acs. Styles mill Rd.

INDIRECT or MORTGAGEE Index to Real Estate Mortgages — Greenville County, S. C.

() REG. U. S. PAT. OFFICE *Chas. McCott* County Indexes Since 1888 An Identifying Trade Mark

 Open at Proper Tab according to First Letter or Letters of Name and refer to Buff Sub-Index sheet for page reference.

COTT FAMILY NAME INDEX No. 75 © 1949
MADE BY THE COTT INDEX COMPANY, COLUMBUS, OHIO
SOLD BY WALKER, EVANS & COGSWELL CO., CHARLESTON, S. C.

FILE NUMBER DATE OF RECORD	MORTGAGEES FAMILY NAMES	GIVEN NAMES ABCDEFGHIJ	GIVEN NAMES IJKLMNO	GIVEN NAMES PQRSTUVWXYZ	MORTGAGORS	BOOK	PAGE	Amount	BRIEF DESCRIPTION, LOCATION, ETC. (Not Warranted)
12346 Nov. 4, 1976	Blue			PCA Ridge	J. R. Dickerson	1382	274	.00 6,500	31.8 ac. less 20ft. driveway also 12.62 acres old angusta rd. thone sp.
" "	"			" "	" "	1382	274		
12724 Nov. 8, 1976	"			" "	David L. Soule, et al	1382	459	.00 10,000	Lot = 4.08 acres
14337 Nov. 24, 1976	"			" "	Ray L. Warren, et al	1383	777	.00 15,000	= 7.76 ac., thone rd. Oaklawn sp. tract 14 = 8.14 ac. + tract 15
14342 Nov. 24, 1976	"			" "	Sammie W. Vesting, et al	1383	933	.00 15,000	tract Walker rd.
14499 Nov. 26, 1976	"			" "	Jeff L. Richardson, et al	1383	917	.00 18,500	apple blossom - fine, Austin sp. 15 acres con. Laurens rd. &
14747 Nov. 30, 1976	"			" "	William R. Lynn, et al	1384	127	.00 30,000	Duncombe rd. O'Neil sp tract 3 = 65.32 acres
15134 Dec. 3, 1976	"			" "	James M. Bush, et al	1384	507	.00 5,000	tract sp. Lot = 3.77 ac. County rd.
16601 Dec. 22, 1976	"			" "	Ollie J. Owens, et al	1385	525	.00	On mtg. sub Em Bl. 1373 pg 610 Release Part A = 34.25 acres rd.) Highland sp.
17944 Jan. 5, 1977	"			" "	Milton H. Sudduth, et al	1386	706	.00 12,000	48.81 ac. Hwy. 414 (Angulos
18419 Jan. 10, 1977	"			" "	Gerry D. Bolt, et al	1387	14	.00 10,000	tract Mattie Campbell rd. sp.
19283 Jan. 20, 1977	"			" "	A. R. Jenkins, et al	1387	657	.00 17,000	tract = 16.39 acres Highland also 9.40 acres
20840 Feb. 8, 1977	"			" "	A. Foster McKissick, et al	1388	816	.00 250,000	15.62 ac. + 1 acre U.S. 25
21140 Feb. 11, 1977	"			" "	Leonard J. Lee, et al	1388	796	.00 25,000	tract = 37.15 ac. County rd. On mtg. sub REM Bl. 1335 pg 365
21939 Feb. 18, 1977	"			" "	George W. Arledge, et al	1389	697	.00	Release 41 acres - tract B
23311 Mar. 4, 1977	"			" "	Bruce R. Duncan, et al	1390	893	.00 30,000	25.35 ac. County rd.

INDIRECT or MORTGAGEE Index to Real Estate Mortgages — Greenville County, S. C.

REG. U. S. PAT. OFFICE *McCall* County Indexes Since 1888 An Identifying Trade Mark

Open at Proper Tab according to First Letter or Letters of Name and refer to Buff Sub-Index sheet for page reference.

COTT FAMILY NAME INDEX No. 75 © 1949
MADE BY THE COTT INDEX COMPANY, COLUMBUS, OHIO
SOLD BY WALKER, EVANS & COGSWELL CO., CHARLESTON, S.C.

(E)

FILE NUMBER DATE OF RECORD	MORTGAGEES FAMILY NAMES	GIVEN NAMES ABCDEFGHIJ	GIVEN NAMES JKLMNO	GIVEN NAMES PQRSTUVWXYZ	MORTGAGORS	BOOK	PAGE	Amount	BRIEF DESCRIPTION, LOCATION, ETC. (Not Warranted)
25321 Mar. 25, 1977	Blue			Ridge P C A	Jimmy C. Langston	1392	485	.00 20,000	Georgia Rd., Fairview Sp. Tract A = 12.00 acs. W.
25373 Mar. 25, 1977	"			" "	Patricia H. Skilton	1392	508	.00 10,000	Rd. 1 Salmon Rd. Tract = 68.40 acs. cor. Ryan Rem. Bk. 1241 pg. 367 Release 3.51 acs. - for mtg. see
27270 Apr. 12, 1977	"			" "	Malcolm M. Manning	1394	464		
28035 Apr. 19, 1977	"			" "	Clyde D. Jenkins, Jr.	1395	39		
28519 Apr. 22, 1977	"			" "	Charles L. Doughty	1395	400	.00 12,000	Subordination Agreement - for mtg. see Rem. Bk. 1054 pg. 439 & Bk. 1395 pg. 1 (Log Shoals Rd.) 6.15 acs. McCall Rd.,
29161 Apr. 28, 1977	"			" "	Jeff R. Richardson, Jr.	1396	50		
29736 May 3, 1977	"			" "	J. R. Dickerson	1396	584		
31068 May 16, 1977	"			" "	R. W. Hampton, et al	1397	732	6,000	Relinqu. Grant 36 = 6.213 acs. on Bk. #417 - for mtg. see Rem. Bk. 1383 pg. 917
31933 May 23, 1977	"			" "	Boyd C. Lister, et al	1398	438	.00 40,000	Sub. Agree. for mtg. see Rem. Bk. 1382 pg. 274 & Bk. 1358 pg. 560
32515 May 27, 1977	"			" "	David B. Mann, et al	1399	58	.00 57,000	Tract = 95.9 Acres = 7 3/4 acs. Hwy. #253, near Sp 11 acs. Hwy. #290, also Tract 1
2167 Jul. 26, 1977	"			" "	" " " "	1399	58		Tract 1 = 39.8 acs. 1 Tract = 17.3 acs. Rd. #84 (Standing Springs Rd.) Stone Sp. Rd.
3604 Aug. 2, 1977	"			" "	Anna M. Epshtatiani	1404	642	.00 35,000	Tract = 74.64 acs. Craig for mtg. see Rem. Bk. 1199 pg. 484 Assigned to Commercial Mtg. Co. Inc.
					John F. Day	1405	963		

INDIRECT or MORTGAGEE Index to Real Estate Mortgages — Greenville County, S. C.

() REG. U. S. PAT. OFFICE *Chas. M. Cott* County Indexes Since 1888 An Identifying Trade Mark


 Open at Proper Tab according to First Letter or Letters of Name and refer to Buff Sub-Index sheet for page reference.

COTT FAMILY NAME INDEX No. 75 © 1949
MADE BY THE COTT INDEX COMPANY, COLUMBUS, OHIO
SOLD BY WALKER, EVANS & COGSWELL CO., CHARLESTON, S.C.

FILE NUMBER DATE OF RECORD	MORTGAGEES FAMILY NAMES	GIVEN NAMES ABCDEFGHIJ	GIVEN NAMES JKLMNO	GIVEN NAMES PQRSTUVWXYZ	MORTGAGORS	BOOK	PAGE	Amount	BRIEF DESCRIPTION, LOCATION, ETC. (Not Warranted)
4461 Aug. 10, 1977	Blue			Ridge P C A	Larry Atkins, et al	1404	713	6,000	Cherry mtn. sp. Lot E1. 1000 sq. ft. #5-115
4576 Aug 10, 1977	"			" "	Henry M. Sweeney, et al	1406	725		Relm Bk. 1102 pg. 425 Release 1.3 acres - for mtg. see
4836 Aug. 12, 1977	"			" "	James R. Mann, et al	1406	998		See mtg. see Relm Bk. 1292 pg. 487 Release 12.5 acres Saluda sp.
5812 Aug. 22, 1977	"			" "	James R. Mann, et al	1407	803		See mtg. see Relm Bk. 1292 pg. 487 Release 15.11 acres Saluda sp.
6210 Aug 25, 1977	"			" "	Reedy Shoals Properties ^{appts.}	1408	23		see Relm Bk. 1292 pg. 113 Release of timber - for mtg.
6210 Aug 25, 1977	"			" "	David B. Mann, et al	1408	24		see Relm Bk. 1397 pg. 58 Release of timber - for mtg.
7523 Sep. 1, 1977	"			" "	Morgan - W. W. W. et al	1408	711	50,000	land = 55.0 ac. Saluda Shoals 2nd bottom Shoals Rd.
"	"			" "	" " " "	1408	711		2nd bottom Shoals Rd.
7454 Sep 6, 1977	"			" "	Robert A. McAntyre	1437	37	63,511	2nd bottom Shoals Rd. 2nd bottom Shoals Rd.
11689 Oct. 13, 1977	"			" "	V. Norman Smith	1412	368		2nd bottom Shoals Rd. 2nd bottom Shoals Rd.
12173 Oct. 18, 1977	"			" "	Watson B. Keefe	1413	257		2nd bottom Shoals Rd. 2nd bottom Shoals Rd.
12173 Oct. 18, 1977	"			" "	Watson B. Keefe	1413	258		2nd bottom Shoals Rd. 2nd bottom Shoals Rd.
12173 Oct. 18, 1977	"			" "	Watson B. Keefe	1413	257		2nd bottom Shoals Rd. 2nd bottom Shoals Rd.
12274 Oct. 19, 1977	"			" "	Elmer B. Duncan	1413	352		2nd bottom Shoals Rd. 2nd bottom Shoals Rd.
12919 Oct. 26, 1977	"			Ridge Land Co. et al	R. L. Halcombe, et al	1413	986		Release 1 acre, Highland sp. See mtg. see Relm Bk. 847 pg. 79
14057 Nov. 4, 1977	"			Ridge PCA	William C. Bright	1414	711	15,000	mtg assigned to Helen Coggeshall 2 mounts, Highland sp.

INDIRECT or MORTGAGEE Index to Real Estate Mortgages — Greenville County, S. C.

REG. U. S. PAT. OFFICE *Chester McCulloch* County Indexes Since 1888
An Identifying Trade Mark

 Open at Proper Tab according to First Letter or Letters of Name and refer to Buff Sub-Index sheet for page reference.


COTT FAMILY NAME INDEX No. 75 © 1949
MADE BY THE COTT INDEX COMPANY, COLUMBUS, OHIO
SOLD BY WALKER, EVANS & COGSWELL CO., CHARLESTON, S.C.

(7)

FILE NUMBER DATE OF RECORD	MORTGAGEES FAMILY NAMES	GIVEN NAMES ABCDEFGH	GIVEN NAMES IJKLMNO	GIVEN NAMES PQRSTUWXYZ	MORTGAGORS	BOOK	PAGE	Amount	BRIEF DESCRIPTION, LOCATION, ETC. (Not Warranted)
14657 Nov. 10 1977	Blue			Ridge PCA	Ralph Leslie	1415	548	10,000	23-52 Tract = 32.34 acs. S.C. Hwy.
14873 Nov. 14 1977	"			" "	James Samuel Cunningham	1415	708	12,000	also Easement 5.63 acs. Cunningham Rd.
15236 Nov. 16 1977	"			" "	Louise G. Myers	1416	1	15,000	Rd. Santt # Lot = .64 acs. Soil Mass
15926 Nov. 23 1977	"			" "	J. N. Pitts, et al	1416	499	4,000	# Tract = 4 acs. Fairview
16373 Nov. 28 1977	"			" "	Michael A. Mills	1417	44	30,000	Sales # 18.71 acs. Market Beech Rd.
17479 Dec. 7 1977	"			" "	Patricia N.aney	1417	934	10,000	Lot = 1 acre Roland #
17923 Dec. 12 1977	"			" "	D. L. Woods, et al	1418	324	12,000	# Tract 1 = 10.90 acs. Dunlin
20023 Jan. 4 1978	"			" "	Patricia P. Harrison	1420	246		ay Rem Bk. 113409.415 Release 2 parcels - for mtg.
24871 Feb. 23 1978	"			" "	Don L. Siegler, et al	1424	53	20,000	Rd. " also Tract 11 = 10.96 acs. Butler Lot 16 Sumner rd. " Windsor
28872 Mar. 31 1978	"			" "	Thomas D. Cooper	1427	686	75,000	less # 104.5 acs. Austin #
29974 Apr. 11 1978	"			" "	Albert R. Bates	1428	500	12,000	less # 35.3 acs. Hop well Rd.
32328 May 1 1978	"			" "	Edgar E. Garrett, et al	1430	527	8,000	County # 10.0 acs. (Tract 3)
32883 May 4 1978	"			" "	Phillip W. Rathbone	1431	44	12,000	10 Acres S.C. Hwy. 129
33042 May 5 1978	"			" "	Charles Dalloway et al	1431	267	18,000	15.0 acs also 15 ft. easement
34662 May 19 1978	"			" "	George J. Wile Jr., et al	1432	663	65,000	3.23 acs. Georgia Rd.
36782 June 7 1978	"			" "	John Fowler, et al	1434	549		Rem Bk. 1293 pg. 533 Release 4.41 Acres - for mtg. au

INDIRECT or MORTGAGEE Index to Real Estate Mortgages — Greenville County, S. C.

() REG. U. S. PAT. OFFICE *Chas. McCott* County Indexes Since 1888 An Identifying Trade Mark

 Open at Proper Tab according to First Letter or Letters of Name and refer to Buff Sub-Index sheet for page reference.

COTT FAMILY NAME INDEX No. 75 © 1949
MADE BY THE COTT INDEX COMPANY, COLUMBUS, OHIO
SOLD BY WALKER, EVANS & COGSWELL CO., CHARLESTON, S.C.

FILE NUMBER DATE OF RECORD	MORTGAGEES FAMILY NAMES	GIVEN NAMES ABCDEFGHIJ	GIVEN NAMES JKLMNO	GIVEN NAMES PQRSTUVWXYZ	MORTGAGORS	BOOK	PAGE	Amount	BRIEF DESCRIPTION, LOCATION, ETC. (Not Warranted)
36782 June 7, 1978	Blue			Ridge PCA	George L. Banks, et al	1434	550		1st mtg. on Rem Ch. 1282 pg. 415 Release lot 1.14 ac.
36782 June 7, 1978	"			"	Boyd C. Lister, et al	1434	551		2nd mtg. on Rem Ch. 1398 pg. 438 Release 11 ac. less 1.03 ac.
37270 June 12, 1978	"			Ridge PCA	James W. Crain	1434	870		Release lots 35, 36, 37, 38, 139 Enclose rights. For mtg. see REM Ch. 1323 pg. 337
"	"			"	" "	1434	871		Use Ch.
37942 June 16, 1978	"			"	James R. Sullivan, Jr. ^{et al}	1435	423	75,000	average, Bates & Cleveland sp
37777 June 16, 1978	"			"	Robert D. Smith, et al	1435	455	12,000	Tract 7 (8.7 ac.) Fairview sp
37924 June 16, 1978	"			"	J. K. Brockman	1435	502		3rd mtg. on Rem Ch. 1120 pg. 347 Release lot, Finley Br. road
365 July 5, 1978	"			"	Gary E. Whiteside, et al	1437	345	25,000	Int. 10 ac. Bates sp.
769 July 10, 1978	"			"	Jack B. Jingle, et al	1437	733	15,000	Lots 21 & 22 Crain ave.
1633 July 17, 1978	"			"	Beverly Mc Klowen, et al	1438	311	40,000	lots 15 & 16 Holly Spring rd.
1589 July 17, 1978	"			"	Melvin Ray Lammie, et al	1438	411		2nd mtg. on Rem Ch. 1369 pg. 785 Release lot 6 S. James St.
3871 Aug. 4, 1978	"			"	Billie D. Bates	1440	427	12,000	Highland sp.
4023 Aug. 7, 1978	"			"	Herald E. Saily, et al	1441	471	10,000	22.5 ac. Hop Hill Rd. 1.85 & 4.35 ac. Hop Hill Rd.
4021 Aug. 7, 1978	"			"	Samuel D. Dubois, et al	1441	492	15,000	1 acre N. James St. S. James St. sp. also Fairview sp.
5281 Aug. 17, 1978	"			"	Ronald D. Burnett, et al	1441	558	3,000	5.72 ac. Richardson Rd. 6.95 ac. Woodside Rd.
5281 Aug. 17, 1978	"			"	David Ray Phillips	1441	560	8,000	Fairview sp. 1.30 ac. Country rd.

INDIRECT or MORTGAGEE Index to Real Estate Mortgages — Greenville County, S. C.

REG. U. S. PAT. OFFICE *Chas. McCorkle* County Indexes Since 1888
An Identifying Trade Mark

Open at Proper Tab according to First Letter or Letters of Name and refer to Buff Sub-Index sheet for page reference.

COTT FAMILY NAME INDEX No. 75 © 1949
MADE BY THE COTT INDEX COMPANY, COLUMBUS, OHIO
SOLD BY WALKER, EVANS & COGSWELL CO., CHARLESTON, S. C.

(9)

FILE NUMBER DATE OF RECORD	MORTGAGEES FAMILY NAMES	GIVEN NAMES ABCDEFGH	GIVEN NAMES IJKLMNO	GIVEN NAMES PQRSTUVWXYZ	MORTGAGORS	BOOK	PAGE	Amount	BRIEF DESCRIPTION, LOCATION, ETC. (Not Warranted)
6296 Aug. 25, 1978	Blue			Ridge PCA	Frank Riggins, et al	1442	360	.00 10,000	"O'Neal area" Lot 23 Cantrell Dr.
6296 Aug. 25, 1978	"			" "	William L. Edmund, et al	442	362	.00 12,000	"O'Neal area" Lot 22 Cantrell Dr.
6515 Aug. 29, 1978	"			" "	Elmer B. Duncan	1442	664	.00 15,000	Tract 345 Glassy mt. Rd. + Coal Pitt Rd. less Pt. also 1 ac. old Glassy mt. Rd.
"	"			" "	" " "	1442	664		
6987 Sept. 1, 1978	"			" "	Paul E. Blackmon, et al	1442	944	.00 30,000	43 - Highland 2p. Tigerwilli lots 44 & 45 Crain Ave. also lot Jax. mtg. see Rem. Ch. 1233 pg. 211 Release 15.63 ac. Fork Creek Rd.
7673 Sept. 7, 1978	"			" "	James R. Mann, et al	1443	527	.00 6,000	1.42 ac. less Pt. 6.11 ac. Salutation Rd. also
8847 Sep. 18, 1978	"			" "	William J. Weather, et al	1444	510	.58 15,860	less Pt. also out. lot 7 S. mile 6.11 ac. & 1.42 ac. Salutation Rd.
8847 Sep. 18, 1978	"			" "	William J. Weather, et al	1444	556	.00 50,000	Paris mtn. sp. 12 ac. m ^c Elkenny Rd.
9628 Sep. 25, 1978	"			" "	Kenneth R. Thomas, et al	1445	255	.00 50,000	Lot Keller mill Rd.
9924 Sep. 27, 1978	"			" "	William J. Brockman, et al	1445	520	.00 85,000	95.50 ac. Conata - Mauldin Rd. 17.30 ac. less pt.
10333 Oct. 2, 1978	"			" "	William Schwiera, Jr.	1446	24	.00 20,000	20 ac. Ferguson Rd. also
10493 Oct. 3, 1978	"			" "	Debra M. Riddle, et al	1446	209	.00 30,000	Lot Highland 2p.
10899 Oct. 5, 1978	"			" "	George D. Wall, et al	1446	271	.00 40,000	20 Cantrell Dr. Pine Valley Rd. less 13.32 ac. Hwy. 418 also lot Rd.
12455 Oct. 19, 1978	"			" "	James E. Waldorf, Jr.	1447	672	.00 8,000	Lot = .76 ac. Old Saluda Dam
12715 Oct. 23, 1978	"			" "	James A. Hyatt, et al	1447	885	.00 35,000	35.3 ac. Hop Creek Rd.
16201 Nov. 27, 1978	"			" "	Albert S. Bates	1451	208		

INDIRECT or MORTGAGEE Index to Real Estate Mortgages — Greenville County, S. C.

REG. U. S. PAT. OFFICE *Chas McCott* County Indexes Since 1888 An Identifying Trade Mark

Open at Proper Tab according to First Letter or Letters of Name and refer to Buff Sub-Index sheet for page reference.

COTT FAMILY NAME INDEX No. 75 © 1949
MADE BY THE COTT INDEX COMPANY, COLUMBUS, OHIO
SOLD BY WALKER, EVANS & COGSWELL CO., CHARLESTON, S.C.

FILE NUMBER DATE OF RECORD	MORTGAGEES FAMILY NAMES	GIVEN NAMES ABCDEFGHIH	GIVEN NAMES IJKLMNO	GIVEN NAMES PQRSTUVWXYZ	MORTGAGORS	BOOK	PAGE	Amount	BRIEF DESCRIPTION, LOCATION, ETC. (Not Warranted)
16201 Nov. 27, 1978	Blue				Lidge PCA Michall Roger Fant <i>etal</i>	1451	210	.00 35,000	less Pt. Drunklin St. Tr. Tract 1 (71.8 acs.) Union Rd.
16511 Nov. 29, 1978	"				" " Kenneth Wayne Newson	1451	472	.00 12,000	7.79 acs. McKittick Rd.
16518 Nov. 29, 1978	"				" " Cecil Parks, <i>etal</i>	1451	489	.00 60,000	38.0 acs. E Georgia Rd.
16775 Dec. 1, 1978	"				" " Eddie Hawthorne, <i>etal</i>	1451	734	.00 15,000	Lat. Old Hundred Rd.
17895 Dec. 12, 1978	"				" " James R. Sullivan, Jr. <i>Jr</i>	1452	731	.00	for mtg. see Rem Bk. 1435 pg. 423 Release 49.17 acs. Cleveland Tp.
21059 Jan. 16, 1979	"				" " Earle R. Taylor, Jr.	1455	257	.00 75,000	6'Neal St. 54 acs. Ruthford Rd.
20947 Jan. 16, 1979	"				" " Herman A. Cox, <i>etal</i>	1455	364	.00 12,000	3.95 aces, Hwy. 253 Budge Rd.
21918 Jan. 25, 1979	"				" " Jerry W. Mussoel, <i>etal</i>	1456	14	.00 20,000	3.38 acs. Bennetts see Rem Bk. 1301 pg. 27
21931 Jan. 25, 1979	"				" " Woodrow Madday	1455	983	.00	Release 4.42 acres - for mtg. for mtg. see Rem Bk. 1447 pg. 672
22464 Jan. 31, 1979	"				" " James E. Waldrep, Jr. <i>etal</i>	1456	498	.00	Release Lat 20 Pine Valley, etc. in I. Mansen
23180 Feb. 9, 1979	"				" " Ellen W. Lettler, <i>etal</i>	1457	181	.00 20,000	41.303 acs. m'Cauley Rd.
23279 Feb. 9, 1979	"				" " Perry J. Hood, Jr.	1457	236	.00 10,000	6.5 acs. m'Cauley mill Rd.
23473 Feb. 13, 1979	"				" " Carroll Goodwin, <i>etal</i>	1457	419	.00 23,000	Connell Goodwin, <i>etal</i> less Pt. Drunklin 12.82 acs. S.C. Hwy. 418 Prof-g
24942 Mar. 1, 1979	"				" " Benson O. Jones	1458	693	.00	Rem Bk. 1181 pg. 387 Release 1.11 acs. for mtg. see also Prop. sp. chg. city.
26957 Mar. 21, 1979	"				" " James R. Davis	1460	320	.00 100,000	43.2 acs. - Tract 2 Fowler Rd.
27462 Mar. 26, 1979	"				" " L. V. Sullivan, <i>etal</i>	1460	743	.00 29,000	"Albansville" Lat 16 Fairground Rd.

INDIRECT or MORTGAGEE Index to Real Estate Mortgages - Greenville County, S. C.

Open at Proper Tab according to First Letter or Letters of Name and refer to Buff Sub-Index sheet for page reference.

KEYS PRINTING CO.

(H)

FILE NUMBER DATE OF RECORD	MORTGAGEES FAMILY NAMES	GIVEN NAMES ABCDEFGH	GIVEN NAMES IJKLMNO	GIVEN NAMES PQRSTUVWXYZ	MORTGAGORS	BOOK	PAGE	AMOUNT	BRIEF DESCRIPTION, LOCATION, ETC. (NOT WARRANTED)
27636 Mar. 27, 1979	Blue			Ridge PCA	Duy A. Cole, et al	1460	885	6,700 ⁰⁰	10.01 acs. John Puster Rd.
29101 Apr. 6, 1979	"			"	Todd Owens	1462	326	30,000 ⁰⁰	less pt. Stone St. Natch 1+2 Mc-mahan mill Rd.
30241 Apr. 18, 1979	"			"	C. Charles Lewis, et al	1463	517	22,000 ⁰⁰	25.12 acs white rd.
30754 Apr. 2, 1979	"			"	David M. Kriegel, et al	1464	29	10,000 ⁰⁰	austin St. 10.96 acs. Scuffletown Rd.
31314 Apr. 27, 1979	"	Flame Credit Union			Bobby Robinson, et al	1464	667	4,500 ⁰⁰	Fairfield acres Lot 13 Lelford Dr. Sec. 3
32227 May 4, 1979	"			Ridge PCA	James E. Waldrop, et al	1465	444		Subordination Agreement - for mtg. see Rem Bk. 1447 pg. 672 and Bk. 1465 pg. 272
32746 May 9, 1979	"			Ridge PCA	John Foster, et al	1465	925	8,000 ⁰⁰	9.68 Acres Dinkle Peltus Rd. see REM BK 1266-pg. 265
32874 May 10, 1979	"			Ridge PCA	Michael Roger Fant, et al	1102	156		Release 23.75 Acres Dunbar Sp., for mtg. REM BK 1193 pg. 343
34895 May 28, 1979	"			"	James A. Northway	1468	8		Release 46 acs. for mtg. see Upper Hill
35408 May 31, 1979	"			"	Albert R. Bates, et al	1468	480	45,000 ⁰⁰	73 acs. Sink Hole Soil
36480 Jun. 8, 1979	"			"	William C. Turner	1469	624	20,000 ⁰⁰	83.75 acs. Wings Rd. Rem Bk. 1397 pg. 732
37155 June 14, 1979	"			"	R. W. Hampton, et al	1470	289		Release 2.40 Acres for mtg. see Rem Bk.
2751 July 25, 1979	"	Flame Credit Union			Wilton A. Sanders, et al	1474	576	11,000 ⁰⁰	Lot 135 Con. Blossom & Lynch Dr. Sp. for mtg. see Rem Bk. 1322 pg. 227
3402 July 30, 1979	"			Ridge PCA	James R. Mann	1475	156		Release 13.25 Acres Home Rd. Highland
4941 Aug. 10, 1979	"	Flame Credit Union			James M. Martini	1476	460	8,000 ⁰⁰	Lot 19-A Club Cr.

INDIRECT or MORTGAGEE Index to Real Estate Mortgages -- Greenville County, S. C.

Open at Proper Tab according to First Letter or Letters of Name and refer to Buff Sub-Index sheet for page reference.

KEYS PRINTING CO.

FILE NUMBER DATE OF RECORD	MORTGAGEES FAMILY NAMES	GIVEN NAMES ABCDEFGHIJ	GIVEN NAMES JKLMNO	GIVEN NAMES PQRSTUVWXYZ	MORTGAGORS	BOOK	PAGE	AMOUNT	BRIEF DESCRIPTION, LOCATION, ETC. (NOT WARRANTED)
4903 aug. 10, 1979	Blue				<i>et al</i> Albert R. Hughes	1476	454	25,000 ^{.00}	Fairview P. less Pt. 19.12 acs. Fairview Rd.
5943 aug. 20, 1979	"				Henry D. Stator	1477	569	8,500 ^{.00}	1.6 acs. Hwy. 253 Creek Rd.
6512 Aug 23, 1979	"				Richard R. Bailey <i>et al</i>	1478	29	8,000 ^{.00}	4.79 acs. = tract 1 Brushy Creek Rd. less Pt.
8829 Sept. 13, 1979	"				William B. Long Jr.	1480	465	60,000 ^{.00}	tract Moody Ridge +
9172 Sept. 17, 1979	"				W.C. Howell <i>et al</i>	1481	41	25,000 ^{.00}	2 tracts O'Neal P. Fairview P.
9744 Sept. 20, 1979	"				N.A. Thackston	1481	386	8,750 ^{.00}	.85 acs. Putman Rd.,
10421 Sept. 27, 1979	"				Patricia Andrea Fuller	1482	115	18,000 ^{.00}	25.17 acs.
11682 Oct. 5, 1979	"				William C. Bright	1483	459	75,000 ^{.00}	2 tracts Highland Tp see Rem Bk. 1460 pg. 320
12248 Oct 11, 1979	"				James R. Davis <i>et al</i>	1484	86		Relinqu 4.5 acs. - for mtg
12307 Oct. 12, 1979	"				Cleo Smith	1484	100	10,000 ^{.00}	Lot Speedway St.
16394 Nov. 14, 1979	"				<i>et al</i> B. Douglas Sinsley	1488	210	33,333 ^{.00}	5.26 acs. Muguete Rd.
16938 Nov. 19, 1979	"				<i>et al</i> Gilbert Lynn Seymour	1488	760	20,000 ^{.00}	Rd. Dunklin Sp.
17508 Nov. 26, 1979	"				<i>et al</i> Ronald P. Almond	1489	416	40,000 ^{.00}	48.19 acs. Dunklin Bridge
21355 Jan 7, 1980	"				H.A. Thackston	1492	724		9.76 acs. McKittrick Rd. for mtg see Rem Bk. 1481 pg. 386
21973 Jan 15, 1980	"				Wilton L. Kirby	1493	218	25,000 ^{.00}	Relinqu lot, Putman Rd. Dunklin P.
22897 Jan. 24, 1980	"				Johnny C. Lawson	1494	21	30,000 ^{.00}	11.4 acs. Dunklin Bridge Rd. 27.224 acs. Dry Oak Rd.

INDIRECT or MORTGAGEE Index to Real Estate Mortgages -- Greenville County, S. C.

Open at Proper Tab according to First Letter or Letters of Name and refer to Buff Sub-Index sheet for page reference.

KEYS PRINTING CO.

(7)

FILE NUMBER DATE OF RECORD	MORTGAGEES FAMILY NAMES	GIVEN NAMES ABCDEFGHIJ	GIVEN NAMES JKLMNO	GIVEN NAMES PQRSTUVWXYZ	MORTGAGORS	BOOK PAGE	AMOUNT	BRIEF DESCRIPTION, LOCATION, ETC. (NOT WARRANTED)
23243 Jan-29, 1980 24329	Blue				(was Jacqueline) Hudnell Jacqueline Sweeney Ridge PCA	1494 385	18,000 ⁰⁰	11.7 acs. Fairview Sp.
2411, 1980 "	"				A. Foster & Hissick	1495 333		Subordination Agreement - for mtg. on Rem Bk. 1388 pg. 8.6 v. Bk. 1327 pg. 225
25378 Feb-22, 1980 25529	"				J. Frank Ogletree, Jr.	1496 188	150,000 ⁰⁰	2 tracts
Feb-25, 1980 26776	"				E. Richard Taylor, Jr.	1496 310	125,000 ⁰⁰	2 tracts less Pt. Bridge Rd.
Mar-7, 1980 28262	"				J. L. LaFay, Jr., et al	1497 444	18,000 ⁰⁰	7.72 acs. S. Harrison Rd., Sates Sp.
Mar-24, 1980 29282	"				James W. Crain	1498 760	40,000 ⁰⁰	Lot, Locust Hill - Sigenulla 24 mtg. on Rem Bk. 1415 pg. 548 Release 6.08 acs. Oaklawn Sp
Apr-2, 1980 29506	"				Ralph Leslie et al	1499 805		
Apr-4, 1980 29841	"				Ben F. McDaniel, III	1500 6	50,000 ⁰⁰	21.50 acs. O'Neal Sp.
Apr-8, 1980 33093	"				John N. Woods, et al	1500 735	50,000 ⁰⁰	2 tracts Dunklin Sp.
May-13, 1980 33578	"				David L. McCauley et al	1503 21	60,000 ⁰⁰	Lot 26 colony
May-19, 1980 33546	"				Betty Sue McQueen	1503 398	8,000 ⁰⁰	tract 8, Saluda River Highland Sp.
May-19, 1980 34347	"				Billie D. Bates	1503 402	25,000 ⁰⁰	tract 4, up well se. Sates Sp.
May-28, 1980 35616	"				Morvin Rice	1504 55	30,000 ⁰⁰	3 tracts (102.64 acs.)
Jun-5, 1980 36380	"				W. J. Lindsey, et al	1504 568	20,000 ⁰⁰	lots 516 Old Hwy. 25 less 1.04 acs.
Jun-23, 1980	"				Edward J. Evans, et al	1505 857	20,000 ⁰⁰	14.7 acs. O'Neal Sp.

INDIRECT or MORTGAGEE Index to Real Estate Mortgages — Greenville County, S. C.

KEYS PRINTING COMPANY, GREENVILLE, S. C.


☞ Open at Proper Tab according to First Letter or Letters of Name and refer to Buff Sub-Index sheet for page reference.

(5)

FILE NUMBER DATE OF RECORD	MORTGAGEES FAMILY NAMES	GIVEN NAMES ABCDEFGH	GIVEN NAMES IJKLMNO	GIVEN NAMES PQRSTUVWXYZ	MORTGAGORS	BOOK	PAGE	Amount	BRIEF DESCRIPTION, LOCATION, ETC. (Not Warranted)
12363 Oct. 20, 1980	Blue			Ridge PCA	Earl L. Rhodes, et al	1521	279	54,000 ^{.00}	Lat. Bordeaux Dr.
14223 Nov. 6, 1980	"			" "	Richard W. Plouffe, et al	1523	611	12,000 ^{.00}	Rd. 5.12 acs. Meace Bridge
15715 Nov. 21, 1980	"			" "	J. Lawrence Story, et al	1525	186	50,000 ^{.00}	21.67 acs. Oaklawn Dr.
17131 Dec. 8, 1980	"			" "	Byron F. Stone, et al	1526	888	15,000 ^{.00}	Oaklawn Dr. 2 Tracts Old Hundred Rd.
17498 Dec. 10, 1980	"			" "	Chas Smith	1527	252		see Lem Bk. 1484 pg. 100 Release 4 acs. for mtg. also easement
19661 Jan. 7, 1981	"			" "	James Patrick Cunningham, et al	1529	473	30,000 ^{.00}	5.63 acs. Cunningham Rd.
22004 Feb. 2, 1981	"			" "	Michael L. Cantrell	1531	458	16,000 ^{.00}	8.9 acs. Hwy. 14
22519 Feb. 9, 1981	"			" "	Donald M. Tomlinson	1531	973	12,000 ^{.00}	4 acs. Old Stone Rd.
22977 Feb. 13, 1981	"			" "	Frank Bridwell, et al	1532	510	20,000 ^{.00}	Rd. 3 acs. Old Rutledge
23605 Feb. 20, 1981	"			" "	Grace W. Auloney, et al	1533	145	8,500 ^{.00}	10.8 acs. (Tract 1)
25348 Mar. 10, 1981	"			" "	William D. Bouter, et al	1534	991		for mtg. see Lem Bk. 1342 pg. 21 Release lots 1 thru 9 from Plain Rd
25481 Mar. 11, 1981	"			" "	J. Frank Ogletree, Jr.	1534	950		Bk. 1496 pg. 1884 Bk. 1491 pg. 791 Subordinate for mtg. on Lem
25406 Mar. 11, 1981	"			" "	J. Frank Ogletree, Jr.	1534	941	150,000 ^{.00}	Gate Dr. Lat McCauley Rd.
28078 Apr. 7, 1981	"			" "	Jimmy E. Cox	1537	424	40,000 ^{.00}	Clulland Dr. Lots 719 & 720 lot 8
28161 Apr. 7, 1981	"			" "	J. L. Martin	1537	544	60,000 ^{.00}	Fairview Dr. 25.60 acs. Nelly Terry Rd.
29295 Apr. 17, 1981	"			" "	Robert C. Leonard	1538	652	25,000 ^{.00}	Lat 1035 Lake Lanier

INDIRECT or MORTGAGEE Index to Real Estate Mortgages — Greenville County, S. C.

KEYS PRINTING COMPANY, GREENVILLE, S. C.


 Open at Proper Tab according to First Letter or Letters of Name and refer to Buff Sub-Index sheet for page reference.

FILE NUMBER DATE OF RECORD	MORTGAGEES FAMILY NAMES	GIVEN NAMES ABCDEFGH	GIVEN NAMES IJKLMNO	GIVEN NAMES PQRSTUVWXYZ	MORTGAGORS	BOOK	PAGE	Amount	BRIEF DESCRIPTION, LOCATION, ETC. (Not Warranted)
30286 Apr. 29, 1981	Blue			Ridge PCA	James F. Douglas, et al	1539	578	50,000	Farm 3 Acre Sugar Pine Bluff "Union"
33274 June 1, 1981	"			" "	Merrill W. Lindsey	1542	772	31,000	1.86 acres Highland Rd. See mtg. see Rem Bd. 1194 pg. 179
33690 June 3, 1981	"			" "	Horace F. Forester	1543	189		Release 25 Acre Poch (Pay) mtg. Rd
33803 June 4, 1981	"			" "	Lay N. Campbell, et al	1543	229	25,000	O'neal Tr. 10 ac. Shore meadow Rd.
34226 June 9, 1981	"			" "	Frank K. Bridwell	1543	578	30,000	Oaklawn Tr. 54.62 ac. abnsson Rd.
34516 June 12, 1981	"			" "	E. L. Marten	1543	924	80,000	Trimmer Tr. Tr. Tract 2 (100 3/4 ac.)
34516 June 12, 1981	"			" "	Scott A. Forester	1543	926	20,000	Rd. 25 ac. Poch (Pay) mtg.
35136 June 19, 1981	"			" "	Jerry W. Murdoch, et al	1544	580	25,000	Rd. 54 ac. Bennett Bridge
1364 July 16, 1981	"			" "	Elbert R. Elmore, et al	1547	89	30,000	Butler Tr. also lot 3 acres Koper Mt. Rd.
1620 July 17, 1981	"			" "	William E. Peden, et al	1547	250	19,000	6.66 ac. Tract c
2213 July 27, 1981	"			" "	Robert A. Taylor, Jr.	1547	912	81,000	Rd. Tract 1, 35.54 ac. Marten
2811 July 31, 1981	"			" "	Thomas J. Cagle, et al	1548	493	25,000	8.53 ac. Oaklawn Tr.
2997 Aug. 3, 1981	"			" "	David N. Campbell	1548	857	40,000	Highland Tr. Lot Ficus Bridge, Rd.
3561 Aug. 7, 1981	"			" "	Larry E. Mathis, et al	1549	343	30,000	Highland Tr. 10.67 ac. Poch mt. Rd.
3777 Aug. 11, 1981	"			" "	Cecil Grant Ross - Bain	1549	561	25,000	Rd. 3.34 ac. Old Margia
4825 Aug. 21, 1981	"			" "	Frank K. Bridwell, et al	1550	628		See mtg. see Rem Bd. 1543 pg. 578 Release lot 5 - 5.84 ac. Oaklawn Tr.

INDIRECT or MORTGAGEE Index to Real Estate Mortgages - Greenville County, S. C.

Open at Proper Tab according to First Letter or Letters of Name and refer to Buff Sub-Index sheet for page reference.

KEYS PRINTING CO.

(K)

FILE NUMBER DATE OF RECORD	MORTGAGEES FAMILY NAMES	GIVEN NAMES ABCDEFGH	GIVEN NAMES IJKLMNO	GIVEN NAMES PQRSTUWXYZ	MORTGAGORS	BOOK	PAGE	AMOUNT	BRIEF DESCRIPTION. LOCATION, ETC. (NOT WARRANTED)
5752 Sep. 1, 1981 6283	Blue			P C A Ridge	Stephen J. Moore, et al	1551	602	25,000 ⁰⁰	Lot 1 Bailey mill rd.
Sep. 8, 1981 6852	"			"	Bennett C. Driggs	1552	125	15,000 ⁰⁰	33 acres Sweetwater rd.
Sep. 15, 1981 7197	"			"	Edward J. Evans, et al	1552	914		for mtg. see Rem. Bk. 1505 pg. 857 Release 1 year also easement - also 1/2 way
Sep. 18, 1981 7292	"			"	John P. Hopkins, et al	1553	153	50,000 ⁰⁰	Lot Ford Shoals rd.
Sep. 21, 1981 7339	"			"	Paul R. Vaillancourt, et al	1553	209	20,000 ⁰⁰	"Kingswood" Lot 28 E. Georgia rd.
Sep. 21, 1981 8961	"			"	Walter L. Patton	1553	301	30,000 ⁰⁰	9.2 acres
Oct. 8, 1981 9123	"			"	J. R. Martin, et al	1554	811	75,000 ⁰⁰	.89 acs. Fairview sp.
Oct. 9, 1981 10560	"			"	William J. Hamesberger, et al	1554	946	80,000 ⁰⁰	Tracts Springfield
Oct. 28, 1981 10851	"			"	Neal M. Jingle, et al	1556	391	15,000 ⁰⁰	Lot 59 Benson Dr.
Oct. 30, 1981 11010	"			"	Allen J. Barney, et al	1556	691	8,000 ⁰⁰	Richmond Dr. Richmond Hills Lots 37 & 38 W. Baykins Ct.
Nov. 2, 1981 11519	"			"	Allen M. Lowdermill	1556	899		for mtg. see Rem. Bk. 1516 pg. 351 Release lien from Judgment Recd 91-4770
Nov. 9, 1981 12277	"			"	Brian J. Evans, et al	1557	310	20,000 ⁰⁰	1 acre
Nov. 18, 1981 12591	"			"	James B. Blackwell	1557	985	20,000 ⁹⁰	see p. 15. Parcel Chingwood rd.
Nov. 23, 1981 12947	"			"	J. Frank Ogletree, et al	1558	253	150,000 ⁰⁰	38.8 acs. McCauley Rd.
Nov. 30, 1981 13947	"			"	David N. Campbell, et al	1558	635	75,000 ⁰⁰	Highland sp. Lot Four Bridge rd.
Nov. 30, 1981	"			"	Carroll Goodwin	1558	637	50,000 ⁰⁰	12.44 acs. S.C. Hwy. 418

INDIRECT or MORTGAGEE Index to Real Estate Mortgages - Greenville County, S. C.

Open at Proper Tab according to First Letter or Letters of Name and refer to Buff Sub-Index sheet for page reference.

KEYS PRINTING CO.

FILE NUMBER DATE OF RECORD	MORTGAGEES FAMILY NAMES	GIVEN NAMES ABCDEFGHIJ	GIVEN NAMES JKLMNO	GIVEN NAMES PQRSTUVWXYZ	MORTGAGORS	BOOK	PAGE	AMOUNT	BRIEF DESCRIPTION, LOCATION, ETC. (NOT WARRANTED)
13501 Dec. 7, 1981	Blue			P C A Ridge	<i>tlc</i> John J. Schroeder	1559	195	20,000 ^{.00}	5.56 acc. Taylors Rd.
14488 Dec. 21, 1981	"			"	Michael J. Lamica	1560	100	20,000 ^{.00}	5.50 acc. McKittrick Rd.
14770 Dec. 23, 1981	"			"	Earl R. Taylor, Jr.	1560	461		Sub. Agr. - for mtg. see Rem Bk. 1455 pg. 257 - 1496 pg. 310 & Bk. 1560 pg. 456
15246 Dec. 31, 1981	"			"	James R. Mann, et al	1560	962		Rem Bk. 1292 pg. 487 Release 3.1 acres - for mtg. see
15236 Dec. 31, 1981	"			"	John D. Hopkins, Jr.	1560	890	60,000 ^{.00}	11.92 acc. Oakland Sp.
15588 Jan. 7, 1982	"			"	E. Richard Taylor, Jr.	1561	183	150,000 ^{.00}	O'neal Sp. 83.58 acc. State Hwy. 415
15665 Jan. 7, 1982	"			"	James R. Mann, et al	1561	277		for mtg. see Rem Bk. 1292 pg. 487 Release 8.35 acc. Saluda Sp.
15989 Jan. 12, 1982	"			"	John R. Underwood, et al	1561	517	35,000 ^{.00}	Saluda Sp. 5 acc. Jolley Bridge Rd.
16336 Jan. 20, 1982	"			"	Joseph J. Hinson, Jr.	1561	781	30,000 ^{.00}	2 tracts Butler Sp.
16433 Jan. 21, 1982	"			"	N. Dean Davidson	1561	859	80,000 ^{.00}	Tract 3 Upper mt. Rd.
16445 Jan. 21, 1982	"			"	Amos C. Jones	1561	866	55,000 ^{.00}	Rd. 25 acc. Short Branch
17695 Feb. 8, 1982	"			"	Michael A. Parker, et al	1563	6	50,000 ^{.00}	12.18 acres Bates Sp.
18378 Feb. 16, 1982	"			"	Shirley J. Atkins	1563	684	8,000 ^{.00}	Highland Sp. 4 acc. Con. Hwy. 101 & 414
18425 Feb. 17, 1982	"			"	John N. Woods, et al	1563	737	50,000 ^{.00}	creek Dunkling Sp. less ft. 131.375 acc. Beaver Dam
19384 Mar. 1, 1982	"			"	Karolyn K. Taylor	1564	718	155,000 ^{.00}	Belmont Sp. Ched spg. Sp. Lot 6 Sheffield Rd.

INDIRECT or MORTGAGEE Index to Real Estate Mortgages — Greenville County, S. C.

KEYS PRINTING COMPANY, GREENVILLE, S. C.

Open at Proper Tab according to First Letter or Letters of Name and refer to Buff Sub-Index sheet for page reference.

(L)

FILE NUMBER DATE OF RECORD	MORTGAGEES FAMILY NAMES	GIVEN NAMES ABCDEFGHIJ	GIVEN NAMES JKLMNO	GIVEN NAMES PQRSTUVWXYZ	MORTGAGORS	BOOK	PAGE	Amount	BRIEF DESCRIPTION, LOCATION, ETC. (Not Warranted)
20539 Mar 15 1982	Blue			Ridge PCA	John M. Pilsard, et al	1565	809	60,000.00	Rd. also 2 acc. 1 steep less Pt. 20.77 acc. (Pt. tract 6) in Ellhoney
20780 Mar 17 1982	"			"	Jasper B. Miller, et al	1566	1	12,000.00	Lot 6, South St.
21052 Mar 22 1982	"			"	N.C. Lee, Jr., et al	1566	215	30,000.00	16 acc. less Pt.
21679 Mar 30 1982	"			"	J.L. LaJoy, et al	1566	751	20,000.00	Bridge Rd. 83.1 acc. S. Harrison
22995 Apr 15 1982	"			"	Larry A. Sims, et al	1567	935	18,000.00	Rd. 4.37 acc. Slatten Shoals
24341 Apr 30 1982	"			"	Albert R. Bates	1569	206		Subordination Agreement. per mtg. acc Kem Bk. 1451 off. 208 + Cook
	"			"	"	1569	206		1569 49.49
24732 May 6 1982	"			"	Benny L. Thompson	1569	485	20,000.00	Highland St. 1/2 mtg. creek ll.
27097 June 3 1982	"			"	Clyde J. Coker, et al	1571	780	55,000.00	Lindsay Ave. 93 acc. W. George Rd.
27705 June 10 1982	"			"	Billy J. Vaughn	1572	321	15,000.00	Dunklin St. 43.84 acc. Halliday Dam Rd.
27887 June 14 1982	"			"	S. Wayne Simpson, et al	1572	527	50,000.00	8.78 acc. Hwy. 253.
28081 June 15 1982	"			"	Lory allen Phillips	1572	774	30,000.00	Highland St. 0.9 acc. Old State Rd.
1421 July 19 1982	"			"	Jimmy M. Williams, Jr. et al	1575	537	50,000.00	less Pt. 2.44 acc. Pine Log Ford Rd.
3658 Aug 12 1982	"			"	Sherman Jay Windsor	1577	661	20,000.00	Rd. 4 acc. cripple creek
4021 Aug 17 1982	"			"	Harvey Joe Bruce	1578	24	18,000.00	8.45 acc. Chingwajim Rd.
4081 Aug 18 1982	"			"	Frank K. Grinnell	1578	80	60,000.00	Rd. 34 3/4 acc. Old Luthyford

INDIRECT or MORTGAGEE Index to Real Estate Mortgages — Greenville County, S. C.

KEYS PRINTING COMPANY, GREENVILLE, S. C.

☞ Open at Proper Tab according to First Letter or Letters of Name and refer to Buff Sub-Index sheet for page reference.

FILE NUMBER DATE OF RECORD	MORTGAGEES FAMILY NAMES	GIVEN NAMES ABCDEFGHIJ	GIVEN NAMES JKLMNO	GIVEN NAMES PQRSTUVWXYZ	MORTGAGORS	BOOK	PAGE	Amount	BRIEF DESCRIPTION, LOCATION, ETC. (Not Warranted)
Sep. 22, 1982	Blue			Ridge PCA	James L. Sullivan, Jr. ^{et al}	1581	622		Subordination Agreement for mtg. on R.E. 1435 pt. 423 & Bl. 1580 pp. 146 see R.E. 1437 pt. 733
					"	1581	622		
Oct. 5, 1982	"			"	Jack B. Jingle, et al	1582	544		Subordination agree. for mtg
Oct. 6, 1982	"			"	Samuel S. Cope, et al	1582	578	30,000	18.01 aces.
Oct. 21, 1982	"			"	J. Edward Toland, Jr.	1583	622	25,000	88.70 acs. Saluda sp Highland H.
Oct. 22, 1982	"			"	Norace J. Forrester	1583	756	50,000	3.2 aces. Butan. Co.
Oct. 29, 1982	"			"	George D. Melton	1584	534	12,000	Lot 6 Cross Plains Rd Clay mt. H.
Nov. 9, 1982	"			"	Larry F. Hamrick, et al	1585	329	80,000	16.6 acs. S.C. Hwy. 11
Nov. 22, 1982	"	Home credit union			Geneva D. Robertson	1586	659	10,000	1.03 acs. See R.E. also .086
Nov. 24, 1982	"			Ridge PCA	William J. Hornberger	1586	902	30,000	9.73 acs. Hopkins Rd.
Nov. 24, 1982	"			"	William J. Hissop	1587	10	10,000	0.55 acs.
Dec. 3, 1982	"			"	Manning W. Staggs	1587	957	25,000	2.37 acs. S.C. Hwy. 14
Dec. 15, 1982	"			"	Leonard J. Lee	1589	82	12,000	19.83 acres
Dec. 17, 1982	"	Home credit union			Derry Allen Lowell	1589	402	5,500	Lot 61 Blundale
Dec. 22, 1982	"			Ridge PCA	Victor C. Campbell, et al	1589	978	25,000	1.0 acs. Pennington Rd.
Jan. 31, 1983	"			Ridge PCA	Steven J. Finley	1593	410	15,000	7 acs. S.C. Hwy. 523-134

INDIRECT or MORTGAGEE Index to Real Estate Mortgages — Greenville County, S. C.

1
(M)

KEYS PRINTING COMPANY, GREENVILLE, S. C.

Open at Proper Tab according to First Letter or Letters of Name and refer to Buff Sub-Index sheet for page reference.

FILE NUMBER DATE OF RECORD	MORTGAGEES FAMILY NAMES	GIVEN NAMES ABCDEFGH	GIVEN NAMES IJKLMNO	GIVEN NAMES PQRSTUVWXYZ	MORTGAGORS	BOOK	PAGE	Amount	BRIEF DESCRIPTION, LOCATION, ETC. (Not Warranted)
179 77 Feb 11, 1983	Blue			Ridge PCA	George J. Wike, ^{etal}	1594	572		sup Em. Pt. 1408 Pt. 757 Lulu 4.421 Acres for mtg.
19989 Feb 11, 1983	"			"	E. Richard Taylor, Jr.	1594	587		Jr. mtg. sup Em. Pt. 1496 Pt. 310 Lulu 10.03 Acres for mtg.
22520 Mar 9, 1983	"			"	John Dale Forester	1597	311	40,000 ⁰⁰	3.62 acs. Potts Rd.
23486 Mar 17, 1983	"			"	J. Frank Willyffe, ^{etal}	1598	251	50,000 ⁰⁰	4.59 acs. Nelly Ferry Rd.
23480 Mar 17, 1983	"			"	Horace P. Forester	1598	350		sup Em. Pt. 1194 Pt. 179 Lulu 3.62 acs. Potts Rd. for Bodger St.
25039 Mar 31, 1983	"	Flame Credit Union			Kenneth P. Padgett	1600	60	60,000 ⁰⁰	Lot, Cor. Cordwell St. &
25124 Apr 1, 1983	"			Ridge PCA	Billy Carroll ^{etal} Sammons	1600	252	20,000 ⁰⁰	13 acs., Highland Tp.
26741 Apr 14, 1983	"			" "	Nancy R. Messy, ^{etal}	1602	93	65,000 ⁰⁰	also R/W 2.11 acs. Camp Hill Rd
28083 Apr 27, 1983	"			Ridge P.C.A.	Patricia Ann Dammell	1604	84	40,000 ⁰⁰	25 Acres Olinguapine Rd.
28625 May 2, 1983	"	Flame Credit Union			Kenneth P. Padgett	1604	719	15,000 ⁰⁰	Lot 18 Morgan White
29512 May 9, 1983	"			Ridge P.C.A.	Johnny D. Law, ^{etal}	1605	779	8,000 ⁰⁰	1/4 acs. (2 strips) O'Neal Tp
29926 May 11, 1983	"	Flame Credit Union			Barry L. Britt	1606	165	13,000 ⁰⁰	Lot 4
30560 May 17, 1983	"			Ridge PCA.	James R. Huff	1606	915	40,000 ⁰⁰	also 26.66 Acres Horcia Rd. 17 1/2 Acres, also 23 acres, Home Tp.
31040 May 23, 1983	"			" "	Ronnie Rollins, ^{etal}	1607	507	80,000 ⁰⁰	21.53 acs. Glassy Mt. Rd.
31239 May 24, 1983	"			" "	Roger L. Boothe, ^{etal}	1607	759	50,000 ⁰⁰	Lot Kimberly Dr.
31610 May 26, 1983	"			" "	John Gerald Pickens, ^{etal}	1608	187	20,000 ⁰⁰	1.75 acs. O'Neal Tp.


INDIRECT or MORTGAGEE Index to Real Estate Mortgages — Greenville County, S. C.

KEYS PRINTING COMPANY, GREENVILLE, S. C.

Open at Proper Tab according to First Letter or Letters of Name and refer to Buff Sub-Index sheet for page reference.

FILE NUMBER DATE OF RECORD	MORTGAGEES FAMILY NAMES	GIVEN NAMES ABCDEFGHIJ	GIVEN NAMES JKLMNO	GIVEN NAMES PQRSTUVWXYZ	MORTGAGORS	BOOK	PAGE	Amount	BRIEF DESCRIPTION, LOCATION, ETC. (Not Warranted)
31579 May 26, 1983	Blue			Ridge PCA	Joseph R. Mison et al	1608	273	56,000 ⁰⁰	41.81 acres
32980 June 7, 1983	"			" "	Carl L. Payne, et al	1610	406	40,500 ⁰⁰	also 6.075 ac. Settlement Rd. 1.53 acres Forestville Rd.
35986 June 30, 1983	"	Flame Credit Union			Don L. Rhodes, et al	1613	951	34,000 ⁰⁰	Tracy Ransletter Lots 7, 11 + 12 Bent
3311 July 29, 1983	"			Ridge PCA	Milford O. Howard, Jr.	1618	334	25,000 ⁰⁰	8.97 ac. Rudy Fork Rd.
3947 Aug. 3, 1983	"			Ridge PCA	Wayne E. Rice	1619	291	50,000 ⁰⁰	25 ac. Mill Rd. Pata 2p
4862 Aug 10, 1983	"	Flame Credit Union			William K. Bryan, et al	1620	508	17,000 ⁰⁰	Lot 20 Rison Road
5759 Aug 18, 1983	"	Flame Credit Union			Paul L. McCreary, Jr.	1621	714	6,500 ⁰⁰	Rents 7p. Lot 6.5 S. Estate in Contract
8403 Sept 12, 1983	"	Flame Credit Union			Stanley R. Nix, et al	1625	141	18,500 ⁰⁰	Reg. 1 Lot 4 Sunny Slopes
8946 Sept 15, 1983	"			Ridge PCA	Ricky Allen Killett	1625	959	20,000 ⁰⁰	36.81 acres Grove Sp
8946 Sept 15, 1983	"			" "	Edward R. Weeler, et al	1625	961	20,000 ⁰⁰	53.89 acres Owens Rd.
10167 Sept 27, 1983	"			Ridge PCA	Timothy L. Smith et al	1627	561	15,000 ⁰⁰	9 ac. also HW
13619 Oct 26, 1983	"			Ridge PCA	John M. VanDenMeiracker	1632	505	45,000 ⁰⁰	14.0 acres Coasters Rd.
13627 Oct 26, 1983	"			Ridge PCA	Edgar E. Garrett, et al	1632	654	20,000 ⁰⁰	
16140 Nov 17, 1983	"			Ridge PCA	Gary H. Cochran et al	1635	851	12,000 ⁰⁰	23.82 acres
19953 Dec 22, 1983	"			Ridge PCA	Howard Seal	1641	436	50,000 ⁰⁰	Church Rd. S. Millers Property Co. 43.19 acres Mt. Pleasant
21094 Jan 5, 1984	"	Flame Credit Union			Joe L. Smith, et al	1642	827	26,000 ⁰⁰	1.426 acres

INDIRECT or MORTGAGEE Index to Real Estate Mortgages — Greenville County, S. C.


 Open at Proper Tab according to First Letter or Letters of Name and refer to Buff Sub-Index sheet for page reference.

(N)

FILE NUMBER DATE OF RECORD	MORTGAGEES FAMILY NAMES	GIVEN NAMES ABCDEFGHIJ	GIVEN NAMES JKLMNO	GIVEN NAMES PQRSTUVWXYZ	MORTGAGORS	BOOK	PAGE	Amount	BRIEF DESCRIPTION, LOCATION, ETC. (Not Warranted)
21589 Jan 10, 1984	Blue			Ridge P.C.A.	J. R. Martin	1643	347	100,000	Nesby Ferry Rd. Fairview Sp. 0.87 Acre Also 25.60 Acre.
23453 Jan 30, 1984	"			" "	Jacqueline S.	1645	855		mtg. on REMbk 1506 Pg 714 Release .14 Acre. Also R/W. for
24089 Feb. 3, 1984	"			" "	Lewis Carlton Byers et al	1646	700		REMbk 1333 Pg 77 Release 0.86 Acre. for mtg. see
24906 Feb. 13, 1984	"			" "	D. C. Price, et al	1647	810	15,000	16.33 Acres S.C. Hwy 14
25808 Feb. 22, 1984	"			" "	M. C. Poe Jr., et al	1648	937	75,000	5.0 acres Edwards Rd.
26085 Feb. 24, 1984	"			" "	Jimmy E. Cox	1649	282	50,000	2.08 acres near Hwy Rd.
26167 Feb. 27, 1984	"			" "	Albert R. Bates	1649	541	49,000	35.3 Acres Dog Creek Road
26737 Mar 1, 1984	"			" "	E. Richard Taylor, Jr.	1650	289		Release 55.5 Acres + 16.78 Acres Old Rutledge Rd. D'neal Sp.
31895 Apr. 12, 1984	"			" "	Charles M. Haws, et al	1654	964	25,000	10.0 acres S.C. Rd. A23-116
32051 Apr. 13, 1984	"			" "	Melvin L. Holt	1657	216	25,000	5.9 Acres S.C. Hwy. 417 mt. Sp.
32505 Apr. 18, 1984	"			" "	David Pavluk	1658	43		Release Lot 1 "Buxton" Farm Highland Sp.
37186 May 25, 1984	"			" "	Joseph B. Littell et al	1664	492	40,000	6.00 Acres Barton Rd.
38939 June 8, 1984	"			" "	Gary J. Earnest et al	1667	1	50,000	Richard Ave Sec. 4 Lot 21 P. Fairview Dr.
377 July 3, 1984	"			" "	Walter J. Green, et al	1670	846	50,000	"Imperial Hills" Lot 50 Penwood Lane
909 July 9, 1984	"			" "	Lanzo B. Sweeney	1671	781	15,000	1.07 Acres Fairview Sp.

INDIRECT or MORTGAGEE Index to Real Estate Mortgages — Greenville County, S. C.

()
 Open at Proper Tab according to First Letter or Letters of Name and refer to Buff Sub-Index sheet for page reference.

FILE NUMBER DATE OF RECORD	MORTGAGEES FAMILY NAMES	GIVEN NAMES ABCDEFGHIJ	GIVEN NAMES JKLMNO	GIVEN NAMES PQRSTUVWXYZ	MORTGAGORS	BOOK	PAGE	Amount	BRIEF DESCRIPTION, LOCATION, ETC. (Not Warranted)
1768 July 17, 1984	Blue			Ridge P.C.A.	Drew V. Fricks et al	1672	916	.00 50,000	Lot 4 & 5 Elmore Rd. Paris Mt. Sp. 24.56 Acre Keeler Bridge
2527 July 24, 1984	"			"	Michael A. Nightrider	1673	946	.00 37,250	22.1 Acre also 24.5 Acre
5917 Aug 23, 1984	"			"	Robert L. Robertson	1678	665	.00 18,500	(5.93 ac) SC Hwy 11 "Kellogg Acres" Tract 1 (5.50 ac) Tract 2
5909 Aug 23, 1984	"		Lucinda Bowen, et al		Hazel Williams Jones	1678	684	.00 2,000	Ac. D Tranelus Post Bates Sp Lots 7, 8 & 9 "Kasseneit's Hoffs"
6117 Aug 24, 1984	"			Ridge P.C.A.	Edward M. Moore, Jr.	1677	984	.00 45,000	Ac. E. Knap Rd. Lot S. C. Hwy. 417 also 11.75
6239 Aug 27, 1984	"			Ridge P.C.A.	M. C. Poe, Jr. et al	1679	192	.00	sy Rem Ch. 1566 pg. 215 Release 7.94 Acre - for mtg.
6571 Aug 29, 1984	"			Ridge P.C.A.	Ricky M. Williamson	1679	572	.00 30,000	Highland Sp 1.54 Acre Bramlett Rd.
8348 Sept 14, 1984	"			"	Henry D. Greene	1681	605	.00 15,000	30.70 + 29.99 acres Holliday Dam Rd.
9094 Sept 21, 1984	"			"	Lawrence B. Ledford	1682	820	.00 50,000	Morriston .94 acres Hwy 276 States Rd.
9591 Sept 27, 1984	"			Ridge P.C.A.	James R. Sullivan et al	Need Bk 1222	783	.00	Release Tracts, Renfrew Ave
12241 Oct 23, 1984	"			"	Suzanne M. Merck	1686	453	.00 40,000	18.3 Acre Glassy Mtn Sp
13483 Nov 2, 1984	"	Flame Credit			Kenneth P. Padgett	1688	102	.00 14,000	Pl 3 lots N. Paris Rd
16543 Nov 30, 1984	"			Ridge P.C.A.	Delbert Lynn Seymour	1692	215	.00 24,000	Dunklin Sp. Parcel Dunklin Bldg Rd
19792 Jan 3, 1985	"			"	Albert Gorge et al	1697	20	.00 18,000	3.85 Acre Paris Mt. Sp
20008 Jan 4, 1985	"			"	Herbert E. Owenby et al	1697	200	.00 17,000	3.08 Acre Callahan Mt. Rd.
24536 Feb 14, 1985	"			"	Mary Jean Krieger	1702	743	.00 15,000	Lot Austin Sp

INDIRECT or MORTGAGEE Index to Real Estate Mortgages — Greenville County, S. C.

REG. U. S. PAT. OFFICE *Chas McCott* County Indexes Since 1888 An Identifying Trade Mark

 Open at Proper Tab according to First Letter or Letters of Name and refer to Buff Sub-Index sheet for page reference.


COTT FAMILY NAME INDEX No. 75 © 1949
MADE BY THE COTT INDEX COMPANY, COLUMBUS, OHIO
SOLD BY WALKER, EVANS & COGSWELL CO., CHARLESTON, S.C.

(0)

FILE NUMBER DATE OF RECORD	MORTGAGEES FAMILY NAMES	GIVEN NAMES ABCDEFGHIJ	GIVEN NAMES JKLMNOPQ	GIVEN NAMES RSTUVWXYZ	MORTGAGORS	BOOK	PAGE	Amount	BRIEF DESCRIPTION, LOCATION, ETC. (Not Warranted)
25419 Feb 28, 1985	Blue			Ridge PCA	E. Richard Taylor Jr.	1703	891		Property in Lem Bl. 1561 pg. 183 Release 20.42 acres Oak Blm 5 nearby
26121 Mar 6, 1985	"			" "	David H. Campbell, et al	1704	785		Agreement
26120 Mar 6, 1985	"			" "	David H. Campbell	1704	786		Agreement
27613 Mar 20, 1985	"			" "	James W. Hightower	1706	471	45,000 ^{.00}	H. tract B Highland Jr.
29944 Apr 5, 1985	"			" "	John R. Peterson et al	1709	722	63,500 ^{.00}	35.52 acres Forkville Rd
32091 Apr 25, 1985	"			" "	Charles F. Harbin	1712	320	30,000 ^{.00}	11.5 acres Danvers Rd
32103 Apr 25, 1985	"			" "	Wayne E. Rice	1712	367		1619 Pg 291 & 1712 Pg 334 Subordination agree. In mtg co 22nd Ab
32181 Apr 26, 1985	"	Flame Credit Union			William K. Bryson et al	1712	529	21,950 ^{.00}	Lot 20 Rison Rd
32285 Apr 26, 1985	"			Ridge PCA	Joe E. Hinton et al	1712	630	56,000 ^{.00}	10.56 acres A.C. Hwy 88
39114 June 24, 1985	"	Flame Credit Union			Thomas M. Weynick Jr. et al	1721	595	38,000 ^{.00}	Property Slopes, Sec II Lot 147 Wendfield Rd.
17519 Nov 21, 1985	"	Flame Credit Union			Kenneth Paul Padgett et al	1747	549	59,925 ^{.00}	Pt. lots 3 + 4 also lot Greenacre Dale
29997 Mar 13, 1986	"	Flame Credit Union			Robert Keith Dreher	1765	61	31,600 ^{.00}	Pt. Lot 9 Allendale Lane St.
31006 Mar 24, 1986	"	Flame Credit Union			Kenneth P. Padgett	1766	449	54,790 ^{.00}	Lot Badger Street & Cardwell
39914 May 30, 1986	"	Flame Credit Union			Doyle C. Gunt	1779	729	55,600 ^{.00}	Lot 9 Idlewood Jr.
7377 Aug 21, 1986	"	Blue, Inc.			Richard A. Surley et al	1796	835	50,000 ^{.00}	"Idle Forest Hgts" Sec I Lot 50 McCarter Ave
8523 Aug 28, 1986	"	Flame Credit Union			Charles R. McCarter	1798	422	54,494 ^{.13}	Lot Badger St.

INDIRECT or MORTGAGEE Index to Real Estate Mortgages — Greenville County, S. C.

REG. U. S. PAT. OFFICE *Chester McCott* County Indexes Since 1888 An Identifying Trade Mark

 Open at Proper Tab according to First Letter or Letters of Name and refer to Buff Sub-Index sheet for page reference.

COTT FAMILY NAME INDEX No. 75 © 1949
MADE BY THE COTT INDEX COMPANY, COLUMBUS, OHIO
SOLD BY WALKER, EVANS & COGSWELL CO., CHARLESTON, S.C.

FILE NUMBER DATE OF RECORD	MORTGAGEES FAMILY NAMES	GIVEN NAMES ABCDEFGHIJ	GIVEN NAMES JKLMNO	GIVEN NAMES PQRSTUVWXYZ	MORTGAGORS	BOOK	PAGE	Amount	BRIEF DESCRIPTION, LOCATION, ETC. (Not Warranted)
40544 Mar 30, 1987	Blue	Flame Credit Union			Ronnie M. Pettit ^{et al}	1848	162	50,000	Wardview Dr Dec 1 Lot 7 1/2 pt lot 6 Stratford
45556 Apr. 24, 1987	"	"	"	"	Sammie J. Kirby	1855	403	36,000	Parcel
55314 June 12, 1987	"	"	"	"	Robert Keith Dreher	1868	481	4,599	Pt. Lot 9, Greenacre Dale
17109 Oct 9, 1987	"	"	"	"	Donald J. Gilstrap ^{et al}	1893	762	7,500	Lot 8 Von Haden Dr
32507 Jan 22, 1988	"	now Palmetto P.C. A. ^{Palmetto P.C. A. ^{Assoc.}}	Ridge P.C.A.		E. Richard Taylor Jr.	1911	501		pgs 310 + Bl. 156 pgs 183 + Bl. 1736 Release 62.28 acs. 2nd mtg 1323 pgs 339 + bk 1498 pg 760
54501 June 8, 1988	"	NKA South Atlantic ^{Assoc.}	Ridge		James W. Crain	1938	236		Release 2.05 acres for mtg see bk
17889 Oct. 10, 1988	"	Flame Credit Union			Richard A. Windley ^{et al}	1965	902	13,000	Phase II Lot 366 Cliff Ridge Colony
8357 Feb. 27, 1989	"	Flame Credit Union			Zois Z. Wharton ^{et al}	1990	550	15,000	Lot Barker Rd Fairview Sp
56332 Dec 15, 1989	"			Ridge Finance Co. Inc.	Diane W. Earle	2045	955	25,450	Lot 8 plat Bl. 9 pgs 73