

# INDIRECT or MORTGAGEE Index to Real Estate Mortgages — Greenville County, S. C.

REG. U. S. PAT. OFFICE *Chas McCott* County Indexes Since 1888 An Identifying Trade Mark

☞ Open at Proper Tab according to First Letter or Letters of Name and refer to Buff Sub-Index sheet for page reference.


COTT FAMILY NAME INDEX No. 75 © 1949  
MADE BY THE COTT INDEX COMPANY, COLUMBUS, OHIO  
SOLD BY WALKER, EVANS & COGSWELL CO., CHARLESTON, S.C.

(A)

FILE NUMBER	MORTGAGEES	GIVEN NAMES	GIVEN NAMES	GIVEN NAMES	MORTGAGORS	BOOK	PAGE	Amount	BRIEF DESCRIPTION, LOCATION, ETC. ( Not Warranted )
DATE OF RECORD	FAMILY NAMES	ABCDEFGHIJ	IJKLMNO	PQRSTUVWXYZ					
30994 Jan. 30, 1975	Beneficial	Finance Co.			<i>etal</i> Lewis R. Ervington	1342	899	68 6,499	Union Bleachery Village Lot 55 (21) Brook ave.
9172 Oct. 4, 1976	"	"	"	"	James A. Reed, <i>etal</i>	1379	547	.76 5,760	Pop. 38. Lot 19 Elaine ave, Church
10943 Oct. 20, 1976	"	"	"	"	Priscilla D. Ellerson, <i>etal</i>	1380	892	.93 6,930	Lot 59 Hunter's acre
10943 Oct. 20, 1976	"	"	"	"	Linda H. Robertson	1380	894	.60 4,932	austin 38. Lot 541 Westwood, sec. F
10943 Oct. 20, 1976	"	"	"	"	Nellie C. Walker, <i>etal</i>	1380	919	.60 2,760	Washington Note Lot 4, Anderson St.
10943 Oct. 20, 1976	"	"	"	"	James D. Ingle, <i>etal</i>	1380	921	.00 3,420	Recan Terrace Lot 17 June Lane, sec. 2
13519 Nov. 16, 1976	"	"	"	"	Lewis F. Ervington, <i>etal</i>	1383	87	.93 6,930	Union Bleachery Village Lot 55 (# 21 Brook ave.)
19822 Jan. 27, 1977	"	"	"	"	E. S. Sutherland, <i>etal</i>	1387	990	.62 5,552	Douthitt Place Pt. lot 16 Leach St.
23150 Mar. 3, 1977	"	"	"	"	Claude Allen Black	1390	801	.00 5,256	(Floyd St.) Lot 2 Monaniew Circle
27904 Apr. 19, 1977	"	"	"	"	Johnny Cantrell, <i>etal</i>	1394	955	.62 5,552	Seton Forest, Sec. 1 Lots 12 & 13 Grand Seton Dr.
30675 May 12, 1977	"	"	"	"	James D. Ingle, <i>etal</i>	1397	337	.57 8,023	Terrace, sec. 2 Lot 17 June Lane Recan
31835 May 23, 1977	"	"	"	"	Robert A. Williamson	1398	415	.34 8,112	Central Dev. Corp. Lot 130 Dellwood Dr.
33634 Jun. 6, 1977	"	"	"	"	Larry E. Williams, <i>etal</i>	1400	154	.83 7,127	"Magnolia acre" Lot 36 Fleetwood Dr.
34726 Jun. 15, 1977	"	"	"	"	Johnny R. Whitted, <i>etal</i>	1401	60	.00 5,200	Bellingham, sec. 1 Lot 169 Clarendale Ct.
34726 Jun. 15, 1977	"	"	"	"	Earl Fields, <i>etal</i>	1401	71	.00 6,660	Brook Glenn Gardens Lot 102 Brook Glenn Rd.
35163 Jun. 20, 1977	"	"	"	"	Cornelius Cross, <i>etal</i>	1401	560	.00 3,600	Lot 14 Gary ave.

# INDIRECT or MORTGAGEE Index to Real Estate Mortgages — Greenville County, S. C.

REG. U. S. PAT. OFFICE *Chas. M. Cott* County Indexes Since 1888 An Identifying Trade Mark

 Open at Proper Tab according to First Letter or Letters of Name and refer to Buff Sub-Index sheet for page reference.

COTT FAMILY NAME INDEX No. 75 © 1949  
MADE BY THE COTT INDEX COMPANY, COLUMBUS, OHIO  
SOLD BY WALKER, EVANS & COGSWELL CO., CHARLESTON, S.C.

FILE NUMBER	MORTGAGEES	GIVEN NAMES	GIVEN NAMES	GIVEN NAMES	MORTGAGORS	BOOK	PAGE	Amount	BRIEF DESCRIPTION, LOCATION, ETC.
DATE OF RECORD	FAMILY NAMES	ABCDEFGHIJ	IJKLMNO	PQRSTUVWXYZ					( Not Warranted )
35915 Jun. 27, 1977	Beneficial	Finance Co.			<i>etal</i> John Harace Lee, Jr.	1422	261	3,711	Hills, Child Ave. W. Lot 27 Farmers Rd. Laurel
36472 Jun. 30, 1977	"	Finance Co.			Ray S. Stewart, Jr. <i>etal</i>	1402	788	6,147	Quarter acre Lot 53 Cor. Ulmer Dr. +
165 Jul. 1, 1977	"	"			Duncan C. Johnson <i>etal</i>	1402	928	6,103	"Burlington Ind." Lot 11 North St. Sect
248 Jul. 5, 1977	"	Finance Co.			Carlie E. Gordon <i>etal</i>	1422	192	19,777	Tragal Oak Lot 10 1/2 Pt. lot 9 Mac Nees Dr.
2587 Jul. 20, 1977	"	Finance Co.			Billy Leon Dornett <i>etal</i>	1404	576	5,337	(Swannock St.) Pt. lot 15 Summitt ave.
4349 Aug. 9, 1977	"	Finance Co.			Linda N. Nankook	1406	520	3,767	Westwood, Sec. V Lot 419 agewood Dr.
7225 Sep. 1, 1977	"	Finance Co.			Dick D. Howell, Jr. <i>etal</i>	1413	757	13,777	Windsor, sec. 2, W. side Lot 117 1/2 W. side of Dr.
9317 Sep. 22, 1977	"	Finance Co.			E. S. Sutherland, <i>etal</i>	1410	640	6,920	Douthitt Place Pt. lot 16 Leach St.
14326 Nov. 7, 1977	"	Finance Co.			Carlton E. Brown, <i>etal</i>	1415	178	3,747	N. B.borough, moundlin Lot 70 Quaker Ct., Sec. 2
15191 Nov. 16, 1977	"	Finance Co.			Carroll Eugene Craig <i>etal</i>	1416	27	6,011	Farms, S. side of Lot 16 Loraine Dr. Meadowbrook
16333 Nov. 28, 1977	"	Finance Co.			Nellie Christine Weller	1417	23	3,752	"Washington - Hyde." Lot 7 1/2 Windsor St.
16819 Dec. 1, 1977	"	Finance Co.			Ray Slatten, <i>etal</i>	1417	272	19,777	Highway 22 W. Lot 5 Kent St.
17193 Dec. 12, 1977	"	Finance Co.			Paul J. Ballou, <i>etal</i>	1418	228	13,030	Union St. E. Lynnville. Lot 232 Cor. Sycamore Dr. +
17941 Dec. 13, 1977	"	Finance Co.			Larry Don Woodward <i>etal</i>	1418	417	4,333	"Glenlake" Sec. II moundlin Lot 45 Sycamore Dr.
17941 Dec. 13, 1977	"	Finance Co.			John F. Palenham, <i>etal</i>	1418	423	4,287	"Silver Maple" Sec. 1, 2, 3 Lot 25 1/2 Pt. lot 27 Sycamore Dr.
30555 Apr. 17, 1978	"	"			Anthony B. Christopher <i>etal</i>	1429	2	7,400	St. Y. N. E. Union St. Blk F "Kamatonk" Lot 29 Cor. E. Farm Rd. (Blumington)

# INDIRECT or MORTGAGEE Index to Real Estate Mortgages — Greenville County, S. C. 6

REG. U. S. PAT. OFFICE *Chemical* County Indexes Since 1888 An Identifying Trade Mark

Open at Proper Tab according to First Letter or Letters of Name and refer to Buff Sub-Index sheet for page reference.

COTT FAMILY NAME INDEX No. 75 © 1949  
MADE BY THE COTT INDEX COMPANY, COLUMBUS, OHIO  
SOLD BY WALKER, EVANS & COGSWELL CO., CHARLESTON, S.C.

(B)

FILE NUMBER	MORTGAGEES	GIVEN NAMES	GIVEN NAMES	GIVEN NAMES	MORTGAGORS	BOOK	PAGE	Amount	BRIEF DESCRIPTION, LOCATION, ETC.
DATE OF RECORD	FAMILY NAMES	ABCDEFGH	IJKLMNO	PQRSTUVWXYZ					( Not Warranted )
30874 Apr. 19, 1978	Beneficial	Finance Co.			Robert A. Williamson	1429	266	.00 10,000	Lot 130 Dellwood Dr.
31022 Apr. 20, 1978	"	"			James J. Beck, et al	1429	415	.00 7,000	"Del Norte Ests." Sec. II Lot 311 Del Norte Rd.
32085 Apr. 28, 1978	"	"			James E. Drooms, et al	1430	307	.00 10,000	"Shanwood" Lot 109 Merrywood Dr.
33863 May 15, 1978	"	"			John N. Murray, et al	1431	944	.00 7,500	"Stone Lake Lgts" Sec. 1 Lot 118 Lotus Court
34697 May 22, 1978	"	"			James D. Ingle, et al	1432	722	.00 7,500	"Pecan Terrace" Sec. 2 Lot 17 June Lane
34697 May 22, 1978	"	"			Robert D. Davis, et al	1432	725	.18 6,025	Lot 23 "Forest Hills"
34697 May 22, 1978	"	"			E. S. Sutherland	1432	728	.00 7,500	Pt. lot 16 Leach St.
37171 Jun. 12, 1978	"	"			Rosalie B. Jordan	1434	912	.00 8,000	Lot
37171 Jun. 12, 1978	"	"			William Ratliff, Jr. et al	1434	915	.00 7,500	Lot 5
39263 Jun. 29, 1978	"	"			Harold Cline, et al	1436	673	.00 10,000	"Pamplico 2" Lot, Briarwood et.
3232 Jul. 3, 1978	"	"			Robert B. Miller, et al	1434	780	.00 10,000	Swille, Sec. II Lot 34 Delmar Dr. "Brentwood"
3476 Aug. 1, 1978	"	"			Charles A. Haywood, et al	1440	21	.00 6,000	Paris Mt. Dr. Lot, Lake Ridge Dr.
4345 Aug. 9, 1978	"	"			Steve M. Painter, et al	1440	779	.00 8,400	Chick Spg. Dr. Lot 29 Marrow St.
4931 Aug. 15, 1978	"	"			Billy W. Jones, et al	1441	353	.00 5,000	"Hunter acres" Swille Pt. lot 66 Willis St.
4931 Aug. 15, 1978	"	"			James L. Fish, et al	1441	356	.00 10,000	"Crescent Terrace" Lot 36 Jones Ave.
5859 Aug. 23, 1978	"	"			Edgar A. Sutherland	1442	14	.92 10,276	Lot Perry Ave.

# INDIRECT or MORTGAGEE Index to Real Estate Mortgages — Greenville County, S. C.

( )

REG. U. S. PAT. OFFICE *Chas. M. Catts* County Indexes Since 1888 An Identifying Trade Mark



Open at Proper Tab according to First Letter or Letters of Name and refer to Buff Sub-Index sheet for page reference.

COTT FAMILY NAME INDEX No. 75 © 1949  
MADE BY THE COTT INDEX COMPANY, COLUMBUS, OHIO  
SOLD BY WALKER, EVANS & COGSWELL CO., CHARLESTON, S. C.

FILE NUMBER	MORTGAGEES	GIVEN NAMES	GIVEN NAMES	GIVEN NAMES	MORTGAGORS	BOOK	PAGE	Amount	BRIEF DESCRIPTION, LOCATION, ETC.
DATE OF RECORD	FAMILY NAMES	ABCDEFGHIJ	IJKLMNO	PQRSTUVWXYZ					( Not Warranted )
6678								.00	"Broadway allee"
Aug. 30, 1978	Beneficial	Finance Co.			Paul R. Jones, et al	1442	691	9,000	Lot 1 Broadway Dr.
7387	"	"	"					.00	24 "Silver Shade" Sec. 1, 2 & 3
Sep 6, 1978	"	"	"		John J. Lakenham, et al	1443	417	4,000	Lots 25 & 26 & Pt lot 27 Shade
8448	"	"	"					.00	Sec. 2
Sep 15, 1978	"	"	"		Henry E. Westmark, et al	1444	233	8,000	Lot 86 "Holly Spring"
8823	"	"	"					.00	"Greenfield"
Sep 18, 1978	"	"	"		Douglas D. Gleason, et al	1444	501	10,000	Lot 150 Circle Dr.
9225	"	"	"					.00	Blk. D.
Sep 21, 1978	"	"	"		Grace Pearson Bustamante	1444	946	7,500	Pt. lot 22 Gordon St.
9848	"	"	"					.00	Woodfields Av. S.
Sep 27, 1978	"	"	"		Johnson W. Brown, et al	1445	586	6,000	Pt. lot 106 Quaker Lane S. & V
11229	"	"	"					.00	
Oct. 9, 1978	"	"	"		R. Edward Leslie, et al	1446	722	10,000	Lots 4 & 5
11193	"	"	"					.00	"Hillsborough" Sec. 2 Mauldin
Oct. 9, 1978	"	"	"		Carleton E. Brown	1446	737	5,040	Lot 70 Quaker Ct.
11192	"	"	"					.00	Scenic Dr.
Oct. 9, 1978	"	"	"		James O. Farthing, et al	1446	740	8,000	Pt. lot 351 unnumbered lot
13067	"	"	"					.00	Day Lane Hgts. Map 3
Oct. 26, 1978	"	"	"		James E. King, et al	1448	322	5,200	Lot 127 Geneva Ave.
15595	"	"	"					.00	
Nov. 20, 1978	"	"	"		Ray Worth King, et al	1450	818	9,000	Pt. lot 4 E. Fair Rd.
17112	"	"	"					.00	"Edwards Forest Sec. 2"
Dec. 5, 1978	"	"	"		Donald E. Handball	1452	135	10,000	Lot 9 Randy Dr. (Silent night Dr.)
18333	"	"	"					.49	Miller Sec. 2
Dec. 18, 1978	"	"	"		Edward W. Phillips, et al	1453	119	10,787	Lot 15 Victor Monaghan
19002	"	"	"					.00	
Dec. 22, 1978	"	"	"		James J. Campbell, et al	1453	816	4,284	Lots 98, 99, & 100 "Wynette Ede."
25141	"	"	"					.00	New Hope
Mar. 2, 1979	"	"	"		Cleo J. Jones, et al	1458	765	7,410	Lot 32 Fortuna St.
25992	"	"	"					.00	Brookforest, Sec. II
Mar. 12, 1979	"	"	"		Maurice Carroll Atkins	1459	515	8,200	Lot 64 Winkergreen Lane

# INDIRECT or MORTGAGEE Index to Real Estate Mortgages -- Greenville County, S. C.

Open at Proper Tab according to First Letter or Letters of Name and refer to Buff Sub-Index sheet for page reference.

KEYS PRINTING CO.

FILE NUMBER DATE OF RECORD	MORTGAGEES FAMILY NAMES	GIVEN NAMES ABCDEFGHIJ	GIVEN NAMES JKLMNO	GIVEN NAMES PQRSTUVWXYZ	MORTGAGORS	BOOK	PAGE	AMOUNT	BRIEF DESCRIPTION, LOCATION, ETC. (NOT WARRANTED)
27012 Mar. 24, 1979 27660	Beneficial	Finance Co.			<i>star</i> Claude Allen Black	1460	335	.00 6,377	<i>star</i> D. P. Stevens & Co. Lot 2 Monaniew Cr.
Mar. 27, 1979 27858	"	"	"		<i>star</i> Robert H. Kalamer	1460	909	.00 7,680	<i>star</i> Lot 87 Mustang Village
Mar. 28, 1979 29103	"	"	"		<i>star</i> Kenneth J. Martin	1461	57	.00 10,000	<i>star</i> Pt. lot 29 Woodfern Cr.
Apr. 6, 1979 29102	"	"	"		<i>star</i> Jual E. Dorman	1462	265	.04 16,372	<i>star</i> Lot 45 Fairfax Dr.
Apr. 6, 1979 31271	"	"	"		<i>star</i> Claude Allen Black	1462	268	.00 6,377	<i>star</i> D. P. Stevens & Co. Lot 2 Monaniew Cr.
Apr. 26, 1979 31557	"	"	"		<i>star</i> Nellie Christine Walby	1464	324	.00 5,040	<i>star</i> Hgt. 2 Lot 4 Anderson St. Washington
Apr. 30, 1979 32035	"	"	"		<i>star</i> Lawrence J. Fisher	1464	744	.00 4,000	<i>star</i> Sec. 2 Lot 1 Coachman Ests.
May 3, 1979 33430	"	"	"		<i>star</i> Jural Wood	1465	231	.00 4,176	<i>star</i> The Village Lot 49 Newcastle Place
May 16, 1979 33430	"	"	"		<i>star</i> Stella P. Culbreth	1466	571	.00 8,000	<i>star</i> Burlington Industrial Taylor Lot 29 Centre St. "Sec 1"
May 16, 1979 34184	"	"	"		<i>star</i> Clew J. Jones	1466	717	.00 8,177	<i>star</i> Corrections For Div. on Rem. Ak. 1458 pg. 765 Lot 92 Fortune St. New Hope
May 22, 1979 34780	"	"	"		<i>star</i> Sammy L. Reid	1467	296	.00 9,300	<i>star</i> Sec. IV Pt. lot 27 Liberty St.
May 25, 1979 34780	"	"	"		<i>star</i> Thomas L. Thomas	1467	827	.00 10,000	<i>star</i> Sage Creek Lot 162 Meadow Creek Cr.
May 25, 1979 36100	"	"	"		<i>star</i> John R. Stewart Jr.	1467	869	.00 4,716	<i>star</i> Sellingham, Sec. 1 Lot 171 Clarendale Lane
Jun. 6, 1979 36214	"	"	"		<i>star</i> Edna Lucille Childress	1469	246	.00 8,000	<i>star</i> Pt. lots 12 & 13
Jun. 7, 1979 37213	"	"	"		<i>star</i> William J. O'Bryen	1469	346	.00 10,000	<i>star</i> Lot 14 Sunny acrey Westwood Sec. I
Jun. 15, 1979	"	"	"		<i>star</i> Jerry L. Smith	1470	457	.00 6,400	<i>star</i> Lot 521 agewood ct.

# INDIRECT or MORTGAGEE Index to Real Estate Mortgages -- Greenville County, S. C.

Open at Proper Tab according to First Letter or Letters of Name and refer to Buff Sub-Index sheet for page reference.

KEYS PRINTING CO.

FILE NUMBER DATE OF RECORD	MORTGAGEES FAMILY NAMES	GIVEN NAMES ABCDEFGHIJ	GIVEN NAMES JKLMNO	GIVEN NAMES PQRSTUVWXYZ	MORTGAGORS	BOOK	PAGE	AMOUNT	BRIEF DESCRIPTION, LOCATION, ETC. (NOT WARRANTED)
260 Jul. 3, 1979	Beneficial	Finance Co.			Looney J. Bohel, <i>Star</i>	1472	259	4,032	Biltmore Lot 51 Ino notch rd. Hills
259 Jul. 3, 1979	"	"			John J. Sizemore <i>Star</i>	1472	262	10,000	Lot 25 Hampshire Garden Stone, sec. 1
1899 Jul. 17, 1979	"	"			William R. Jones	1473	722	7,488	Lot Garden Stone Cr.
2647 July 24, 1979	"	"			Riddle V. Stator, <i>Star</i>	1474	498	8,500	Lot 171 Oak Crest sec II Westinghouse
4458 Aug. 6, 1979	"	"			Donald Laigle, <i>Star</i>	1476	38	4,600	Lot 573 Redgum Ct. Overton Dr. Cedar Vale
5710 Aug. 17, 1979	"	"			Loy A. Stewart, Jr. <i>Star</i>	1477	319	10,000	Lot 58 Cor. Vernon +
6258 Aug. 22, 1979	"	"			Eric W. Hudgins, <i>Star</i>	1477	372	7,680	Lot 28 Sinal ave. Elletson acres
7154 Aug. 29, 1979	"	"			Ernest Krayler, <i>Star</i>	1478	650	10,000	Lot 53 albutus nail Mtn. View acres
7154 Aug. 29, 1979	"	"			Nellie B. House	1478	693	8,800	Lots 23+24 Woodland Dr., Augusta acres
8126 Sept. 6, 1979	"	"			Tommy Fresham <i>Star</i> <i>Priscilla S. Fresham</i>	1479	328	7,680	Lot 120 Nelsy Dr.
8296 Sept. 7, 1979	"	"			Priscilla S. Elherson <i>Star</i>	1479	395	8,000	Lot 59 Hunter's acres + Myrtle Roseman Hts.
10528 Sept. 27, 1979	"	"			Arthur S. Wilson	1482	264	6,200	Lot 13 Cor. White Iron rd. Beechwood Hills
10528 Sept. 27, 1979	"	"			Paul E. Cox, <i>Star</i>	1482	267	10,000	Lot 17 Beechwood Dr., Beechwood Hills
11475 Sept. 27, 1979	"	"			Paul E. Cox, <i>Star</i>	1482	270	5,129	Lot 17 Beechwood Dr., Sec. 1
12292 Oct. 4, 1979	"	"			Donell Ray Gilme	1483	272	7,000	Lot 53 Arkwood Louis View
Oct. 11, 1979	"	"			Richard D. Oliver, <i>Star</i>	1484	27	7,584	Lot 45 Montic Dr.,



# INDIRECT or MORTGAGEE Index to Real Estate Mortgages -- Greenville County, S. C.

➡ Open at Proper Tab according to First Letter or Letters of Name and refer to Buff Sub-Index sheet for page reference.

KEYS PRINTING CO.

( 9 )

FILE NUMBER DATE OF RECORD	MORTGAGEES FAMILY NAMES	GIVEN NAMES ABCDEFGHIJ	GIVEN NAMES JKLMNO	GIVEN NAMES PQRSTUVWXYZ	MORTGAGORS	BOOK	PAGE	AMOUNT	BRIEF DESCRIPTION, LOCATION, ETC. (NOT WARRANTED)
12292 Oct. 11, 1979 12775	Beneficial	Finance Co.			<i>et al</i> Gilbert E. Flower	1484	81	.48 18,647	Cunningham acre Lot 4 Gary ave.
Oct. 16, 1979 12776	"	"			Margaret B. Little	1484	543	.00 6,000	Woodfields, sec. A Lot 239 augusta rd.
Oct. 16, 1979 13628	"	"			Edgar S. Sutherland	1484	545	.62 15,869	Lot, Gary ave.
Oct. 23, 1979 13790	"	"			<i>et al</i> Maurice C. Atkins	1485	416	.00 8,000	Four Angl Rd. & Hall Rd. 8 1/2 Acs 2.90 Acre Hall Rd. & 4.97 Acs.
Oct. 24, 1979 13787	"	"			Derry G. Hester <i>et al</i>	1485	532	.00 6,800	"Montrayal Hills" Lot 4 Pemberton Dr.
Oct. 24, 1979 14231	"	"			Robert E. Augustine <i>et al</i>	1485	535	.00 6,144	Swille Austin Sp. Lot 656 Westwood Sec VI Windsor Rd.
Oct. 28, 1979 16453	"	"			Robert L. Westmark <i>et al</i>	1486	68	.00 4,400	Lot 19 Sumter Dr. Village
Nov. 6, 1979 16468	"	"			Charles J. Berryhill <i>et al</i>	1488	265	.00 7,296	Lot 26 Union Bleachery Acre
Nov. 6, 1979 16522	"	"			Charles S. Galloway Jr. <i>et al</i>	1488	268	.00 5,796	Lot 37 Pine Lane, Hunters
Nov. 15, 1979 16522	"	"			Kenneth M. Standridge	1488	485	.00 4,100	Lot 20 Hammell Hgts. Rutherford Rd. Forest Hills
Nov. 15, 1979 17174	"	"			Robert O. Davis, <i>et al</i>	1488	488	.00 5,400	Lot 23 Forest Hills Dr. + Jg
Nov. 21, 1979 18060	"	Beneficial Finance Co. of S.C.			Blayne Wharton <i>et al</i>	1488	989	.00 6,000	Lot 2 Speedway Rd. Fairview Hwy. F-385
Nov. 30, 1979 20163	"	"			Spa South of Dille <i>et al</i>	1489	899	.00 274,604	2 lots frontage rd.
Dec. 20, 1979 20163	"	Finance Co.			Ronald P. Spear <i>et al</i>	1491	665	.00 8,000	Lot 44 Sunny acre
Dec. 20, 1979 20475	"	"			James A. Strange Jr. <i>et al</i>	1491	732	.00 10,000	Lot 81 Mc Swain Gardens Westwood, sec. II
Dec. 27, 1979	"	"			Charles J. Pring, <i>et al</i>	1492	33	.00 10,000	Lot 86 Alameda Dr.

# INDIRECT or MORTGAGEE Index to Real Estate Mortgages -- Greenville County, S. C.

Open at Proper Tab according to First Letter or Letters of Name and refer to Buff Sub-Index sheet for page reference.

KEYS PRINTING CO.

FILE NUMBER DATE OF RECORD	MORTGAGEES FAMILY NAMES	GIVEN NAMES ABCDEFGHIJ	GIVEN NAMES JKLMNO	GIVEN NAMES PQRSTUVWXYZ	MORTGAGORS	BOOK PAGE	AMOUNT	BRIEF DESCRIPTION, LOCATION, ETC. (NOT WARRANTED)
22324 Jan. 18, 1980	Beneficial		Finance Co.		Joe G. Wood et al	1493 519	7,680	Lot 4 Woodfield Hgts Sec. II
22725 Jan. 23, 1980	"	"	"		et al Lester N. Tollison	1493 893	13,000	Waldale II, Mauldin
22725 Jan. 23, 1980	"	"	"		et al Peter J. Dancin	1443 896	15,000	Lot 51 Sycamore Jr. Shirwood Forest, Sec. 1
22885 Jan. 24, 1980	"	"	"		et al John J. Angle	1494 15	4,068	Lot 219 Scarlett St., Dr.
23294 Jan. 29, 1980	"	"	"		et al Norman C. Hockley	1494 342	7,500	Lot 11 Spring Brook Brandon, sec 1
23414 Jan. 30, 1980	"	"	"		et al Lester D. Scott	1494 447	8,000	Lot 179 Baldwin St. Mayfield Est. Chf. Sp. #
24708 Feb. 14, 1980	"	"	"		et al Jerry W. Wyatt	1495 557	6,240	Lots 56 & 57 Sutter Dr., Green
25446 Feb. 22, 1980	"	"	"		et al Julian N. Davenport	1496 264	5,340	Lot, Arlington Ave.
25446 Feb. 22, 1980	"	"	"		et al Jimmy E. Miller	1496 267	10,000	Lot 59 Concord St. Chief Sp. #
25486 Feb. 25, 1980	"	"	"		et al Anthony E. McClure	1496 288	8,400	Lot Batach Rd., Candler I
26231 Mar. 3, 1980	"	"	"		et al Joseph E. Black	1497 24	7,296	Lot 94 Inglesse Dr. Sec. 1
27204 Mar. 13, 1980	"	"	"		et al Robock Satterwhite	1497 878	10,000	Lot 28 Brandon
28519 Mar. 26, 1980	"	"	"		et al James Thomas Sims	1498 958	4,500	Lot 86 Hunters Area
28892 Mar. 31, 1980	"	"	"		et al Joseph C. Meligan	1497 396	5,500	Lot 19 + strip, Dugan Ave. Royal Oak of Westwood, Sec. VI
29313 Apr. 3, 1980	"	"	"		et al James Dean Burdette	1499 816	10,000	Lot 710 Co. Davenport Rd. +
30254 Apr. 15, 1980	"	"	"		et al Ronald C. Lloyd	1500 609	5,800	Lot 48 Dollywood Hgts. Sunny Slopes, sec 1 Lot 97 Fernleaf Dr.,



# INDIRECT or MORTGAGEE Index to Real Estate Mortgages — Greenville County, S. C.

REG. U. S. PAT. OFFICE *Chas McCalls* County Indexes Since 1888  
An Identifying Trade Mark

☞ Open at Proper Tab according to First Letter or Letters of  
Name and refer to Buff Sub-Index sheet for page reference.

COTT FAMILY NAME INDEX No. 75 © 1949  
MADE BY THE COTT INDEX COMPANY, COLUMBUS, OHIO  
SOLD BY WALKER, EVANS & COGSWELL CO., CHARLESTON, S.C.

(E)

FILE NUMBER DATE OF RECORD	MORTGAGEES FAMILY NAMES	GIVEN NAMES ABCDEFGHIJ	GIVEN NAMES JKLMNOPQ	GIVEN NAMES RSTUVWXYZ	MORTGAGORS	BOOK	PAGE	Amount	BRIEF DESCRIPTION, LOCATION, ETC. ( Not Warranted )
30255 Apr. 14, 1980	Beneficial	Finance Co.			David H. McCall	1500	612	6,600 <sup>.00</sup>	Lot 2 Mountainbrook Sec. 3, 3 miles
31678 Apr. 28, 1980	"	"			Breaker W. Banks	1501	756	10,000 <sup>.00</sup>	Lot 275 Westwood Highview acres
32642 May 8, 1980	"	"			Paul W. Nutting, et al	1502	637	7,584 <sup>.00</sup>	Lot 8 + Pt. Lot 9
33076 May 13, 1980	"	"			Carlyle Jennings, et al	1503	16	10,000 <sup>.00</sup>	Lots 11, 12, + 13
33242 May 15, 1980	"	"			J. Edmund Barnett, et al	1503	171	10,000 <sup>.00</sup>	Lot 294 Poinsettia Sec. VII
33242 May 15, 1980	"	"			James B. Jones, et al	1503	174	6,400 <sup>.00</sup>	Lot 5 Chesterfield Ests.
34297 May 28, 1980	"	"			Earl J. Sweeney	1504	52	6,000 <sup>.00</sup>	Plot 5 = 11.8 acs. - Fairview
35878 June 17, 1980	"	"			Ben Lee Bailey, et al	1505	343	10,000 <sup>.00</sup>	Lot 592 Sec. VI Westwood
36167 June 19, 1980	"	"			Tony L. Eller, et al	1505	614	5,400 <sup>.00</sup>	Lot 3 Serin Court
36340 June 23, 1980	"	"			James C. Lewis, et al	1505	823	15,317 <sup>.57</sup>	Lot 28 Imperial Hills
36339 June 23, 1980	"	"			Jessie L. Wright, et al	1505	826	7,600 <sup>.00</sup>	Lot 9 Monarview
556 July 8, 1980	"	"			Ednull Dewey Clements	1507	117	10,000 <sup>.00</sup>	1 acre
1589 July 18, 1980	"	"			William Leroy Dainy, et al	1508	56	10,000 <sup>.00</sup>	Lot 39 Bessett Ests.
1589 July 18, 1980	"	"			Jackie L. Ferras, et al	1508	59	15,040 <sup>.08</sup>	Lot 46 Whispering Pines
2056 July 23, 1980	"	"			James E. Cooper, et al	1508	525	10,000 <sup>.00</sup>	Lot 11 Swanson Ct.
2956 July 23, 1980	"	"			Jean Claude Birard, et al	1508	528	9,000 <sup>.00</sup>	Eastgate Valley - Lot 46 Blackenridge Dr.

# INDIRECT or MORTGAGEE Index to Real Estate Mortgages — Greenville County, S. C.

REG. U. S. PAT. OFFICE *Chas McCott* County Indexes Since 1888 An Identifying Trade Mark

Open at Proper Tab according to First Letter or Letters of Name and refer to Buff Sub-Index sheet for page reference.

COTT FAMILY NAME INDEX No. 75 © 1949 MADE BY THE COTT INDEX COMPANY, COLUMBUS, OHIO SOLD BY WALKER, EVANS & COGSWELL CO., CHARLESTON, S.C.

FILE NUMBER DATE OF RECORD	MORTGAGEES FAMILY NAMES	GIVEN NAMES ABCDEFGHIJ	GIVEN NAMES JKLMNOPQ	GIVEN NAMES RSTUVWXYZ	MORTGAGORS	BOOK	PAGE	Amount	BRIEF DESCRIPTION, LOCATION, ETC. ( Not Warranted )
5076 Aug. 20, 1980	Beneficial	Finance Co.			C. Edward Bryan, <sup>et al</sup> <i>et al</i>	1511	835	8,000	Honewood Lot 27 Rounddale Dr.
5076 Aug. 20, 1980	"	"			David J. Williams, <sup>et al</sup> <i>et al</i>	1511	838	10,000	lots 617 algonquin trail sec. E
5862 Aug. 26, 1980	"	"			Jerry L. Smith, <i>et al</i>	1512	732	10,000	Lot 521 Westwood sec. 1
7148 Sep. 5, 1980	"	"			William C. Bryan, <i>et al</i>	1514	635	5,200	Lot 12 Holly Hill sec. V
7706 Sep. 10, 1980	"	"			Zane A. Williams, <i>et al</i>	1515	405	10,000	Lot 345 Westwood
8003 Sep. 12, 1980	"	"			James S. Jackson, <i>et al</i>	1515	785	10,000	1.5 ac. Shady mt. rd. sec. IV
8715 Sep. 18, 1980	"	"			Dwight Z. Hallfield, <i>et al</i>	1516	443	7,600	Lot 217 Sunny Slopes sec. II
8715 Sep. 18, 1980	"	"			James C. Triplett, <i>et al</i>	1516	446	10,000	Lot 124 Westwood Milledge
9278 Sep. 23, 1980	"	"			Joseph W. Shelton, <i>et al</i>	1517	191	8,000	Lot 160 Picardy Dr. sec. 1
9279 Sep. 23, 1980	"	"			Virgil Ray Spelman	1517	124	11,942	Lot 53 Brentwood Hwy.
9963 Sep. 29, 1980	"	"			John C. Hallister, <i>et al</i>	1518	108	10,000	Lot 17 Columbia Forest sec. V
10365 Oct. 2, 1980	"	"			Juan M. Garcia, <i>et al</i>	1518	889	10,000	Lot 48 Broadmoor sec. V
10915 Oct. 7, 1980	"	"			Nathan Willkney Crosby, <i>et al</i>	1519	437	10,000	Lot 530 Westwood Woodfield Hgts. sec. 4
10915 Oct. 7, 1980	"	"			David Arnold Robinson	1519	440	6,000	Lot 6 Blue Ridge Dr. sec. II
12576 Oct. 22, 1980	"	"			James E. Euerhart, <i>et al</i>	1521	508	10,000	Lot 347 Tebbelwood Ln. Westwood Age. Pavia Hgts.
12576 Oct. 22, 1980	"	"			Dwaine K. Suggs, <i>et al</i>	1521	511	4,000	Lot 27 Cox. Catalina Dr. & Delmar

# INDIRECT or MORTGAGEE Index to Real Estate Mortgages — Greenville County, S. C.

KEYS PRINTING COMPANY, GREENVILLE, S. C.

Open at Proper Tab according to First Letter or Letters of Name and refer to Buff Sub-Index sheet for page reference.

(7)

	FILE NUMBER DATE OF RECORD	MORTGAGEES FAMILY NAMES	GIVEN NAMES ABCDEFGHIJ	GIVEN NAMES JKLMNOPQ	GIVEN NAMES RSTUVWXYZ	MORTGAGORS	BOOK	PAGE	Amount	BRIEF DESCRIPTION, LOCATION, ETC. ( Not Warranted )
	13062 Oct. 27, 1980	Beneficial	Finance Co.			William N. Davis, et al	1522	147	6,000.00	Western Hills Lot 124 Alice Fair Dr.
	13061 Oct. 27, 1980	"	"	"	"	Clyde C. Mackey, et al	1522	150	7,200.00	Ridge, Hunt #1 Lot 12 Rosalee Dr., cutter
	13542 Oct. 30, 1980	"	"	"	"	51A James Dr. James Junior Talley, et al	1522	637	6,000.00	West Dr. Lot 9 Cor. Nandy Ct. +
	15776 Nov. 24, 1980	"	"	"	"	Daniel Ray Brune, et al	1525	272	15,000.80	Lot 53 Parkwood Sec. I
	14373 Dec. 1, 1980	"	"	"	"	John L. Owen, et al	1525	975	4,600.00	Mills #2 Lot 10 Bayland St. Judson
	16645 Dec. 2, 1980	"	"	"	"	William J. Cochran, Jr. et al Clyde E.	1526	248	6,143.32	Lynneal Dr. Highlands Lots 13 + 14 Lance de Leon Dr.
	16645 Dec. 2, 1980	"	"	"	"	Clyde C. Mackey,	1526	243	5,904.00	Sec. 3 Hunt #1 H. Lots 75 + 76 Alhambra
	16976 Dec. 5, 1980	"	"	"	"	Larry N. Patterson, et al	1526	835	5,000.00	1/2 Brindle Path, East Mountainbrook Lot 81 Cor. Brindle - Pelham Rd.
	16976 Dec. 5, 1980	"	"	"	"	James J. Denny, et al	1526	838	7,200.00	austin #1 Lot 526 agewood ct.
	17861 Dec. 15, 1980	"	"	"	"	James A. Pfeiffer, et al	1527	512	10,000.00	Lot 61
	18051 Dec. 17, 1980	"	"	"	"	Houston Phelps, et al	1527	792	9,200.00	Dellwood Dr. H. Lots 150, 151, + 152, Sec. IV
	18051 Dec. 17, 1980	"	"	"	"	Stuart A. Dyer, et al	1527	795	24,000.00	Lot 264 Linnetts
	19255 Jan. 2, 1981	"	"	"	"	Francis J. Hannon, et al	1529	104	25,000.00	Lot 105 Sugar Creek
	19888 Jan. 9, 1981	"	"	"	" et al	John Frank Stephens, et al	1529	737	970.14	Lot 57 Fox Estate
	20143 Jan. 13, 1981	"	Finance Co.	"	"	Paul E. Cox, et al	1529	902	20,000.00	Beekwood Hills Lot 19 Beekwood Dr.
	20143 Jan. 13, 1981	"	"	"	"	Broadus W. Parks	1529	905	12,500.00	Sec. 3 Brindle Lot 275 Westwood

# INDIRECT or MORTGAGEE Index to Real Estate Mortgages — Greenville County, S. C.

KEYS PRINTING COMPANY, GREENVILLE, S. C.

Open at Proper Tab according to First Letter or Letters of Name and refer to Buff Sub-Index sheet for page reference.

FILE NUMBER DATE OF RECORD	MORTGAGEES FAMILY NAMES	GIVEN NAMES ABCDEFGH	GIVEN NAMES IJKLMNO	GIVEN NAMES PQRSTUVWXYZ	MORTGAGORS	BOOK	PAGE	Amount	BRIEF DESCRIPTION, LOCATION, ETC. ( Not Warranted )
23515 Feb. 19, 1981	Beneficial	Finance Co.			<i>etal</i> Melvin Brady Gray	1532	989	5,800 <sup>.00</sup>	Lot 42 Pleasant Dr.
24139 Feb. 26, 1981	"	"			<i>etal</i> Kenneth W. Standridge	1533	631	6,200 <sup>.00</sup>	Lot 20 Hammell Hgts.
24139 Feb. 26, 1981	"	"			<i>etal</i> Willard W. Minton	1533	634	6,000 <sup>.00</sup>	Lot 15 Pal St.
24480 Mar. 2, 1981	"	"			<i>etal</i> Juan M. Garcia	1533	958	14,000 <sup>.00</sup>	Lot 48 Broadmead
24876 Mar. 5, 1981	"	"			<i>etal</i> Lawrence Hagan	1534	282	15,000 <sup>.00</sup>	N. 1 Beechwood Dr. South Lot 28 Beechwood Dr.
24876 Mar. 5, 1981	"	"			<i>etal</i> Dorff W. Brooks	1534	285	10,000 <sup>.00</sup>	Sec. 1 Lot 38 Lowerham
26291 Mar. 20, 1981	"	"			<i>etal</i> Earl F. Sweeney	1535	662	9,600 <sup>.00</sup>	Tr. 5 (11.8 Acre) Fairview Dr
26291 Mar. 20, 1981	"	"			<i>etal</i> Elmer F. Dodge	1535	665	6,300 <sup>.00</sup>	Lot 99 Brandon Dr. I
27024 Mar. 27, 1981	"	"			<i>etal</i> Robert P. Smith	1536	346	4,900 <sup>.00</sup>	Lot 15 Kral Hill Drapelena Pl.
28076 Apr. 7, 1981	"	"			<i>etal</i> Bennie W. Poole	1537	430	14,500 <sup>.00</sup>	Lot 76 Dupont Dr.
30593 May 1, 1981	"	"			<i>etal</i> Billie A. Taylor	1539	974	25,000 <sup>.00</sup>	Lot 7 Stratton Pl.
30712 May 4, 1981	"	"			<i>etal</i> Alfred E. Miller	1540	46	5,000 <sup>.00</sup>	Brandon, Sec. II Lot 368 Woodburn St.
30961 May 6, 1981	"	"			<i>etal</i> Stella P. Culbreth	1540	409	11,500 <sup>.00</sup>	Lot 29 Center St. Sec. 1 Brookside Sec. II
30961 May 6, 1981	"	"			<i>etal</i> Olin E. Calvin	1540	411	16,100 <sup>.00</sup>	Lot 36 Stonybrook Trail
31192 May 9, 1981	"	"			<i>etal</i> Thomas J. Tibbon	1540	627	8,700 <sup>.00</sup>	Lot 11 Maple St.
31172 May 9, 1981	"	"			<i>etal</i> Frederick J. Mahaffey	1540	630	8,000 <sup>.00</sup>	Jenny Slope Sec. II Lot 152 Windfield Dr.

# INDIRECT or MORTGAGEE Index to Real Estate Mortgages — Greenville County, S. C. 6

KEYS PRINTING COMPANY, GREENVILLE, S. C.

Open at Proper Tab according to First Letter or Letters of Name and refer to Buff Sub-Index sheet for page reference.

(8)

FILE NUMBER DATE OF RECORD	MORTGAGEES FAMILY NAMES	GIVEN NAMES ABCDEFGHIJ	GIVEN NAMES JKLMNOPQ	GIVEN NAMES RSTUVWXYZ	MORTGAGORS	BOOK	PAGE	Amount	BRIEF DESCRIPTION, LOCATION, ETC. ( Not Warranted )
32275 May 20, 1981	Beneficial	Finance Co.			Arthur J. Wilson, et al	1541	649	16,125	7 Jerry Ct. Roseman Hgts. Lot 13 Cor. White Horse Rd Buckhorn Rd.
32491 May 21, 1981	"	"			Steven M. Rodgers, et al	1541	792	10,650	Lot, Cor. Harding Pl. +
32491 May 21, 1981	"	"			Robert Wayne Hampton	1541	795	6,000	Lot 103 Holmes Dr.
32649 May 25, 1981	"	"			J. Edward Bennett, et al	1541	978	12,500	Lot 294 Pinetta
32814 May 26, 1981	"	"			Joseph E. Black, et al	1542	106	6,500	Lot 28 Brandon Hardy Vale, Sec. II
32814 May 26, 1981	"	"			Carl Winston Davis	1542	109	7,600	Lot 41 Vedada Lane
33325 June 1, 1981	"	"			Johnson W. Bowen	1542	798	10,000	St. lot 106
33837 June 5, 1981	"	"			Stanley Craig et al	1543	282	19,000	2 parcels, Paris mt. 2p. Sec. 2
33837 June 5, 1981	"	"			Henry E. Westmarch, et al	1543	285	12,000	Lot 86 Holly Springs Edwards Fork, Sec. F
34227 June 9, 1981	"	"			William S. Ingalls	1543	580	10,000	Lot 41 Cannon Lane Sec. 2
34645 June 15, 1981	"	"			Joe D. Wood, et al	1544	65	8,000	Lot 4 Woodfield Hgts.
36011 June 29, 1981	"	"			Robert A. Williams, et al	1545	538	15,000	Lot 130 Dellwood Dr.
578 July 7, 1981	"	"			Triscilla A. Ellerson	1546	381	10,500	Lot 59 Hunters cove
743 July 8, 1981	"	"			James Lee Jordan, et al	1546	527	10,200	Lot Westwood, Austin: 2p. Sec. II
9188 July 13, 1981	"	"			Robert H. Joseph, et al	1546	744	10,000	Lot 478 Shublywood Dr. Chester Park
1686 July 20, 1981	"	"			Herbert J. Ester, et al	1547	388	10,000	Lot 19 Conetlee ave.

# INDIRECT or MORTGAGEE Index to Real Estate Mortgages — Greenville County, S. C.

KEYS PRINTING COMPANY, GREENVILLE, S. C.

Open at Proper Tab according to First Letter or Letters of Name and refer to Buff Sub-Index sheet for page reference.

FILE NUMBER DATE OF RECORD	MORTGAGEES FAMILY NAMES	GIVEN NAMES ABCDEFGHIJ	GIVEN NAMES KLMNO	GIVEN NAMES PQRSTUVWXYZ	MORTGAGORS	BOOK	PAGE	Amount	BRIEF DESCRIPTION, LOCATION, ETC. ( Not Warranted )
1686 July 20, 1981	Beneficial	Finance Co.			Ezell Sullivan, et al	1547	391	10,000	Lot 4-7 meadowood
1948 July 22, 1981	"	"			James D. Ingle, et al	1547	599	13,000	terrace, sec. 2, Lot 17 June Lane Pecan
2095 July 24, 1981	"	"			Clyde C. Mackey, et al	1547	985	7,200	sub. Pt. lots 75 & 76 alhambra
2212 July 27, 1981	"	"			Linda C. Spoon	1547	904	6,000	Lot 503 Westwood, sec. 5
2816 July 31, 1981	"	"			Jack D. Hamell	1548	490	50,000	Trinity, sec. 3 Lot 19 Faircliff Dr.
3285 Aug. 5, 1981	"	"			Norman C. Shockley, et al	1549	81	11,000	millie Brandon Court, sec. I Lot 179 Ballwin St. alley
3360 Aug. 5, 1981	"	"			Lemuel Alan Subyngham	1549	118	10,000	Highway access Lot 24 Cantland Pt.
3360 Aug. 5, 1981	"	"			Carlyle Jennings, et al	1549	121	12,500	lots 11, 12, & 13
4129 Aug. 14, 1981	"	"			Duncan C. Johnson, et al	1549	888	14,200	Jayson Lot 11 Burlington Ind. Co.
4505 Aug. 19, 1981	"	"	S.C.		Mary Louie Hudson	1550	384	7,979	Lot 18 Pinckney St. (alley, St.)
5088 Aug. 25, 1981	"	"			David F. Williams, et al	1550	808	25,000	lots 687 alonguin trail
5088 Aug. 25, 1981	"	"			Ray Worth King, et al	1550	871	11,700	Pt. lot 4 E. Jarvis Rd.
5639 Sep. 1, 1981	"	"			Ray Byrd, et al	1551	506	5,000	Rd. Saluda Sp 12-79 sec. Landrum Creek
5639 Sep. 1, 1981	"	"			James E. Cooper, et al	1551	509	15,000	Lot 11 Robinson Ct.
6977 Sep. 14, 1981	"	"			Mary N. Patterson, et al	1552	933	7,100	Lot 81 mtn. Brook
6977 Sep. 14, 1981	"	"			Joseph W. Shelor, et al	1552	934	10,000	Alleyway Lot 160 nearby st.



# INDIRECT or MORTGAGEE Index to Real Estate Mortgages — Greenville County, S. C. 6

KEYS PRINTING COMPANY, GREENVILLE, S. C.

Open at Proper Tab according to First Letter or Letters of Name and refer to Buff Sub-Index sheet for page reference.

(H)

FILE NUMBER DATE OF RECORD	MORTGAGEES FAMILY NAMES	GIVEN NAMES ABCDEFGHIJ	GIVEN NAMES JKLMNO	GIVEN NAMES PQRSTUVWXYZ	MORTGAGORS	BOOK	PAGE	Amount	BRIEF DESCRIPTION, LOCATION, ETC. ( Not Warranted )
18105 Feb. 12, 1982	Beneficial	Finance Co.			<i>etal</i> Richard D. Oliver	1563	481	8,160. <sup>00</sup>	Pine View Lot 45 Montic Dr.
1720 July 22, 1982	"	"			John C. Hollister, <i>etal</i>	1575	831	18,110. <sup>73</sup>	Nota. Lot 17 Edwards forest
12748 Aug. 3, 1982	"	"			Charles J. Green, <i>etal</i>	1576	996	5,000. <sup>00</sup>	Lot 1 St. Mark Rd.
12748 Aug. 3, 1982	"	"			Lawrence J. Fisher, <i>etal</i>	1577	1	6,700. <sup>00</sup>	Sec. 2 Lot 1 Crocker Estate
13304 Aug. 9, 1982	"	"			James O. Fashburg, <i>etal</i>	1577	387	12,900. <sup>00</sup>	lot H. lot 35 Henric Dr. sec.
3774 Aug 16, 1982	"	"			James A. Pfeiffer, <i>etal</i>	1577	825	15,500. <sup>00</sup>	Jayson. Lot 61. "Sun. Burlington Dr. Inc."
4169 Aug. 19, 1982	"	"			William J. Cochran, <i>etal</i>	1578	184	10,437. <sup>19</sup>	A. Kannean Dr. Highlands Lots 13 & 14 Lane De Leon
15476 Sep. 2, 1982	"	"			Mary Kathleen Carman	1579	606	16,000. <sup>00</sup>	Sec. 1 Lot 29 Burlington and
6165 Sep. 13, 1982	"	"			Jackie M. Smith, <i>etal</i>	1580	238	14,775. <sup>00</sup>	Eastgate village Lot 26 Chalford Lane
6871 Sep. 20, 1982	"	"			Karla J. Jumbly	1580	843	8,200. <sup>00</sup>	Lot 1 Fowler Fields
7454 Sep. 27, 1982	"	"			Willard W. Morton, <i>etal</i>	1581	529	8,600. <sup>00</sup>	Lot 15 Lee St., sec. 3
7883 Sep. 30, 1982	"	"			Billy A. Mann, <i>etal</i>	1581	896	13,971. <sup>13</sup>	North Sec I & II Lot 64 Susan Dr. Western
9218 Oct. 14, 1982	"	"			Larry R. Wilson, <i>etal</i>	1583	224	7,500. <sup>00</sup>	Augusta Rd. Lanche Lot 91 Rice St.
10952 Nov. 9, 1982	"	"			Charles J. King, <i>etal</i>	1585	11	13,500. <sup>00</sup>	Westwood, sec. II Lot 86 Seminale Dr
11112 Nov. 5, 1982	"	"			Cornelius Cross, <i>etal</i>	1585	141	15,000. <sup>00</sup>	Lot 14 Gary and
12436 Nov. 22, 1982	"	"			Ray Byrd, <i>etal</i>	1586	644	8,000. <sup>00</sup>	Rd. Saluda Sp. 12.79 old Landrum creek

# INDIRECT or MORTGAGEE Index to Real Estate Mortgages — Greenville County, S. C.


KEYS PRINTING COMPANY, GREENVILLE, S. C.

Open at Proper Tab according to First Letter or Letters of Name and refer to Buff Sub-Index sheet for page reference.

FILE NUMBER DATE OF RECORD	MORTGAGEES FAMILY NAMES	GIVEN NAMES ABCDEFGHIJ	GIVEN NAMES JKLMNOPQ	GIVEN NAMES RSTUVWXYZ	MORTGAGORS	BOOK	PAGE	Amount	BRIEF DESCRIPTION, LOCATION, ETC. ( Not Warranted )
12900 Nov. 29, 1982	Beneficial	Finance Co.			James E. Emerhart, et al	1587	185	12,400 <sup>.00</sup>	Westwood, Sec. 5 mile Lot 347, Elkhornwood Dr also R/W
13569 Dec. 6, 1982	"	"			Charles W. Morris, et al	1588	25	19,500 <sup>.00</sup>	State Park Rd. Line Brook Extra.
13621 Dec. 6, 1982	"	"			Olin E. Coburn, et al	1588	65	18,000 <sup>.00</sup>	Lot 36 Cardinal Dr.
13883 Dec. 8, 1982	"	"			James Ronnie Alden, et al	1588	298	12,600 <sup>.00</sup>	2.09 ac. Fairview Sp.
15481 Dec. 27, 1982	"	"			William R. Jones, et al	1590	90	8,000 <sup>.00</sup>	Golden Home Est. Sec. F Lot 33 Golden Home Cr.
17261 Jan. 14, 1983	"	"			Jackie L. Farrow, et al	1591	831	17,500 <sup>.00</sup>	Lines Lot 46 Whispering
17254 Jan. 14, 1983	"	"			Charles Joseph Ludy, et al	1591	835	10,000 <sup>.00</sup>	H. Matt 1 Terrain Chestnut Hills No. 1
17254 Jan. 14, 1983	"	"			Jerry S. Patterson, et al	1591	954	15,000 <sup>.00</sup>	Lot 90 Farmington Rd. Dr.
19176 Feb. 3, 1983	"	"			Robert A. Williamson	1593	813	25,000 <sup>.00</sup>	Lot 130 Pellwood
20997 Feb. 24, 1983	"	"			Courtney L. Campbell	1595	605	6,000 <sup>.00</sup>	Lot 11 Nash mill Est.
20997 Feb. 24, 1983	"	"			Douglas D. Ellison, et al	1595	608	20,000 <sup>.00</sup>	Greenbrier Lot 150 Circle Dr.
21288 Feb. 28, 1983	"	"			James Olin Simmons, et al	1595	910	79,800 <sup>.00</sup>	Sec. 14 5 mile Lot 120 Pinetta
21349 Feb. 28, 1983	"	"			Robert M. O'Shea, et al	1595	971	13,650 <sup>.00</sup>	Swampforest Lot 66 Altacrest Dr.
21349 Feb. 28, 1983	"	"			Robert N. Koerner, et al	1595	974	8,269 <sup>.86</sup>	Lot 27 Mustang Village
22659 Mar. 4, 1983	"	"			James William Coughenour, et al	1596	773	13,400 <sup>.00</sup>	Sec. 5 Lot 36 Edwards Court
26681 Apr. 14, 1983	"	"			Jae Glenn, et al	1602	38	10,000 <sup>.00</sup>	Oxford Est. South Sp. Lot 43 Briggs Cr.

# INDIRECT or MORTGAGEE Index to Real Estate Mortgages — Greenville County, S. C.

REG. U. S. PAT. OFFICE *Chas. McClellan* County Indexes Since 1888 An Identifying Trade Mark

 Open at Proper Tab according to First Letter or Letters of Name and refer to Buff Sub-Index sheet for page reference.

COTT FAMILY NAME INDEX No. 75 © 1949  
MADE BY THE COTT INDEX COMPANY, COLUMBUS, OHIO  
SOLD BY WALKER, EVANS & COGSWELL CO., CHARLESTON, S. C.

( 1 )

FILE NUMBER	MORTGAGEES	GIVEN NAMES	GIVEN NAMES	GIVEN NAMES	MORTGAGORS	BOOK	PAGE	Amount	BRIEF DESCRIPTION, LOCATION, ETC.
DATE OF RECORD	FAMILY NAMES	ABCDEFGH	IJKLMNO	PQRSTUVWXYZ					( Not Warranted )
27284								.00	
April 29, 1983	Beneficial	Finance Co.			Bradley W. Banks et al	1602	729	15,700	Lot 275 Dew 3 Westwood
27799	"	"	"		Nicky J. Jones	1603	492	10,000	Lot 61 Milton Dr. Sylvan Hill
April 25, 1983	"	"	"		Houston Phelps, et al	1605	462	13,560	pt Lots 150, 151 + 152. Newland Dr.
29231	"	"	"		Eugene B. Seay, et al	1605	831	25,500	Lot 50 Woodridge Dr.
May 5, 1983	"	"	"		Albert G. Mueller et al	1606	687	12,000	Nolly Springs Lot 137 + Pt. Lot 134
29588	"	"	"		John M. Luther	1607	263	22,000	Lot 1 Oak Meadows
May 9, 1983	"	"	"		Johnson W. Bowen, et al	1610	298	19,000	Pt. Lot 106
30324	"	"	"		Mary Nelson Phillips	1610	686	5,000	Lot Fair Forest Way
May 16, 1983	"	"	"		Clyde C. Mackey	1611	72	7,892	Ridge Hartt Sp. Lot 48 Dorchart St. Cutler
30917	"	"	"		Mary Kathleen Carmar	1611	273	18,000	Lot 29 Center St. Taylors
May 20, 1983	"	"	"		Moses M. Kinney, et al	1612	525	7,200	Land Co. Pt Lot 26 Overbrook
32979	"	"	"		James J. Dandy et al	1613	338	10,000	Sec. V, Austin Sp. Lot 526 Agwood Ct., Westwood,
Jun 7, 1983	"	"	"		Jo Ann Green McAlre	1613	341	12,000	Lots 14 + 15
33282	"	"	"		Kenneth E. Howell	1613	545	10,000	Lot Club Dr.
Jun 9, 1983	"	"	"		Melvin G. Gray et al	1615	712	12,000	Lot 42 Pleasant Dr.
33608	"	"	"		Richard A. Woodall	1616	796	14,000	Stratford, Sec. II Lot 19 LaQuan Dr.
June 13, 1983	"	"	"						
33817	"	"	"						
June 14, 1983	"	"	"						
34805	"	"	"						
June 22, 1983	"	"	"						
35482	"	"	"						
June 28, 1983	"	"	"						
35482	"	"	"						
June 28, 1983	"	"	"						
35654	"	"	"						
June 29, 1983	"	"	"						
1246	"	"	"						
July 13, 1983	"	"	"						
2118	"	"	"						
July 20, 1983	"	"	"						

INDIRECT or MORTGAGEE Index to Real Estate Mortgages — Greenville County, S. C.

( )

REG. U. S. PAT. OFFICE *Chas McCott* County Indexes Since 1888 An Identifying Trade Mark



Open at Proper Tab according to First Letter or Letters of Name and refer to Buff Sub-Index sheet for page reference.

COTT FAMILY NAME INDEX No. 75 © 1949  
MADE BY THE COTT INDEX COMPANY, COLUMBUS, OHIO  
SOLD BY WALKER, EVANS & COGSWELL CO., CHARLESTON, S.C.

FILE NUMBER DATE OF RECORD	MORTGAGEES FAMILY NAMES	GIVEN NAMES ABCDEFGHIJ	GIVEN NAMES JKLMNO	GIVEN NAMES PQRSTUVWXYZ	MORTGAGORS	BOOK	PAGE	Amount	BRIEF DESCRIPTION, LOCATION, ETC. ( Not Warranted )
2654 July 25, 1983	Beneficial	Finance Co.	of S.C.		John J. Malon, et al	1617	489	.00 10,600	Lot 496 Sec. V Westwood Eastgate Village
6061 Aug 22, 1983	"	"	"		Jacqui M. Smith et al	1622	67	.00 17,800	Lot 26 Chalford Ln. Westwood Sec 5 Inlet
6331 Aug 23, 1983	"	"	"		Donald Lough	1622	374	.00 11,400	Lot 593 Radgum Ct. Any. Reminisce
6715 Aug. 26, 1983	"	"	"		Thomas R. Howard et al	1622	998	.00 6,000	Lot 18 & 19 Lot 17 Palmetto "Montroyal Hills"
7224 Aug 31, 1983	"	"	"		Larry G. Hester, et al	1623	534	.00 23,000	Lot 4 Pemberton Dr. Sec I Sherwood Forest
7224 Aug 31, 1983	"	"	"		Peter L. Dancin, et al	1623	537	.00 17,500	Lot 219 Scarlett St.
7963 Sept 7, 1983	"	"	"		Gary H. Patterson, et al	1624	507	.00 10,000	Bridle Path Ln, Mountain Brook Lot 81 Cor. Pelham Rd. &
7963 Sept 7, 1983	"	"	"		Grace Pearson Bustamante et al	1624	510	.00 11,000	Pt. Lot 22 Gordon St.
8899 Sept 15, 1983	"	"	"		James O. Farthing, et al (AKA Anne S.)	1625	870	.00 16,000	Pt. Lot Dixie Dr.
9233 Sept 19, 1983	"	"	"		Ann S. Cox, et al	1626	302	.00 23,000	Lot 4
10178 Sept 27, 1983	"	"	"		Henry E. Westmark et al	1627	565	.00 16,000	Lot 86 Holly Springs Sec 2 Coh
10178 Sept 27, 1983	"	"	"		Robert L. Westmark et al	1627	568	.00 12,000	Lot 19 Summit Dr. Windsor
10443 Sept 29, 1983	"	"	"		James B. Custer, et al	1627	941	.00 14,000	Lot 88 Wembury Way
11521 Oct. 7, 1983	"	"	"		Luree Blessingame et al	1629	595	.00 8,000	Lot Staunton City Rd.
12671 Oct. 18, 1983	"	"	"		Zane Arthur Williams et al	1631	238	.00 14,000	Lot 345 Westwood Sec V Front Sec II
13247 Oct. 24, 1983	"	"	"		William S. Ingalls, et al	1632	54	.00 21,000	Lot 4 Cannon Trce Edinburg

# INDIRECT or MORTGAGEE Index to Real Estate Mortgages — Greenville County, S. C.


( J )

Open at Proper Tab according to First Letter or Letters of Name and refer to Buff Sub-Index sheet for page reference.

FILE NUMBER DATE OF RECORD	MORTGAGEES FAMILY NAMES	GIVEN NAMES ABCDEFGHIJ	GIVEN NAMES KLMNO	GIVEN NAMES PQRSTUWXYZ	MORTGAGORS	BOOK	PAGE	Amount	BRIEF DESCRIPTION, LOCATION, ETC. ( Not Warranted )
13573 Oct 26, 1983	Beneficial	Finance Co. of S. C.			Clyde R. Rainwater <sup>etal</sup>	1632	389	15,000 <sup>.00</sup>	Lot 208 Buncombe Rd, Elletson Acres, Sec. A
14830 Nov 4, 1983	"	"	"	"	Ernest Grayden <sup>etal</sup>	1634	170	15,000 <sup>.00</sup>	Lot 53 Arbutus Trail
15331 Nov 10, 1983	"	"	"	"	Charles Clyde Alonzo Jr <sup>etal</sup>	1634	732	5,325 <sup>.00</sup>	Lot 101 Anderson St Highland Clowdale Ct.
15331 Nov 11, 1983	"	"	"	"	Johnny R. Whitted <sup>etal</sup>	1634	735	25,000 <sup>.00</sup>	Lot 169 Bellingham Ln
15622 Nov 14, 1983	"	"	"	"	Bernard M. Daboch <sup>etal</sup>	1635	101	9,000 <sup>.00</sup>	Lot 600 Western Sec. VI
15621 Nov 14, 1983	"	"	"	"	Billy S. Moore <sup>etal</sup>	1635	104	24,741 <sup>.42</sup>	Tril sec I & II Lot 64 Quason Dr. Western
17998 Dec 5, 1983	"	"	"	"	Alan John Southard <sup>etal</sup>	1638	436	6,500 <sup>.00</sup>	Lot 113 Brookside Sec III
18889 Dec 13, 1983	"	"	"	"	Raymond Thomas Talley <sup>etal</sup>	1639	616	10,400 <sup>.00</sup>	Lot 24 Linda Dr
19562 Dec 10, 1983	"	"	"	"	Norman C. Shockley <sup>etal</sup>	1640	660	18,000 <sup>.00</sup>	Abney Mills Brandon Plant Lot 179 Baldwin St. Sec. I
19562 Dec 20, 1983	"	"	"	"	Stephen R. Tate, <sup>etal</sup>	1640	663	8,300 <sup>.00</sup>	Lot 35
19982 Dec 23, 1983	"	"	"	"	William D. Bryant <sup>etal</sup>	1641	471	25,000 <sup>.00</sup>	Lot 14 Quany Acres
21873 Jan 13, 1984	"	"	"	"	Edwell Dewey Clements <sup>etal</sup>	1643	729	15,000 <sup>.00</sup>	1 acre
22379 Jan 18, 1984	"	"	"	"	James Palmer Owen Jr. <sup>etal</sup>	1644	385	20,000 <sup>.00</sup>	'University Circle' Lot 15 Blythewood Dr
22774 Jan 23, 1984	"	"	"	"	Mike Davis, <sup>etal</sup>	1644	915	6,400 <sup>.00</sup>	Lot 14 Raina Dr.
22774 Jan 23, 1984	"	"	"	"	James Richard Hughes <sup>etal</sup>	1644	918	8,500 <sup>.00</sup>	Lot

over

# INDIRECT or MORTGAGEE Index to Real Estate Mortgages — Greenville County, S. C.


 Open at Proper Tab according to First Letter or Letters of Name and refer to Buff Sub-Index sheet for page reference.


FILE NUMBER DATE OF RECORD	MORTGAGEES FAMILY NAMES	GIVEN NAMES ABCDEFGH	GIVEN NAMES IJKLMNO	GIVEN NAMES PQRSTUVWXYZ	MORTGAGORS	BOOK	PAGE	Amount	BRIEF DESCRIPTION, LOCATION, ETC. ( Not Warranted )
27701 Mar. 9, 1984	Beneficial	Finance Co. of S.C.			Raymond Earl McNeely <sup>et al</sup>	1651	359	20,000 <sup>.00</sup>	Lot 5 Cedar Lane Garden
28427 Mar. 16, 1984	"	Finance Co. of S.C.			Rena Mae B. Lewis	1652	412	10,000 <sup>.00</sup>	Lot 28 Imperial Hills
32227 Apr. 16, 1984	"	"	"	"	William E. Fowler <sup>et al</sup>	1657	470	15,500 <sup>.00</sup>	Lot 161 Avon Park
32226 Apr. 16, 1984	"	"	"	"	Charles M. Brooks, <sup>et al</sup>	1657	472	5,016 <sup>.85</sup>	Lot 73 Union Bleachery
34362 May 2, 1984	"	"	"	"	Carylate Jennings <sup>et al</sup>	1660	556	17,000 <sup>.00</sup>	Lots 11, 12 & 13
36154 May 17, 1984	"	"	"	"	Frank Wilson <sup>et al</sup>	1663	62	5,000 <sup>.00</sup>	Sec. I Lot 26 Westminster Village
46463 June 22, 1984	"	"	"	"	Sammy L. Reid, <sup>et al</sup>	1668	901	13,000 <sup>.00</sup>	St. Piedmont Lot 27 Piedmont Mfg. Co.
263 July 3, 1984	"	"	"	"	Charles J. Bauer <sup>et al</sup>	1670	716	10,000 <sup>.00</sup>	Lot 1 St. Mark Rd.
2311 July 23, 1984	"	"	"	"	George H. Pressley, <sup>et al</sup>	1673	619	19,000 <sup>.00</sup>	"DeLoon Hills" Lot 83 Collinson Rd.
4169 Aug. 7, 1984	"	"	"	"	Ronald P. Sloan, <sup>et al</sup>	1676	465	10,000 <sup>.00</sup>	Lot 44 Summy Acres
8265 Sept. 14, 1984	"	Cap. Management			Geneva Sargent	✓	✓	✓	84-4682 Furniture 203 Lenore Ave.
10119 Oct. 2, 1984	"	Finance Co. of S.C.			Alice H. Ramos	1684	97	15,000 <sup>.00</sup>	Richmond Hills Lot 57 Sec. V Piedmont Ct.
12445 Oct. 25, 1984	"	"	"	"	William J. Cochran, <sup>et al</sup>	1686	811	10,600 <sup>.00</sup>	Dr. "Lantern Dr. Highlands" lots 13 & 14 Ponce de Leon
15307 Nov. 20, 1984	"	S.C. Mtg. Co.			Larry P. Hamrick	1690	709	12,000 <sup>.00</sup>	Glassy Mtn Tp. 16.6 acres S.C. Hwy 11
16574 Dec. 3, 1984	"	Mtg. Co. of S.C.			Paul W. Nutting, <sup>et al</sup>	1692	315	5,375 <sup>.00</sup>	Acres Lot 5 & pt lot 9 Highlands

(over)



# INDIRECT or MORTGAGEE Index to Real Estate Mortgages — Greenville County, S. C.

REC. U. S. County Indexes Since 1888  
 PAT OFFICE *Chas McCott* An Identifying Trade Mark

 Open at Proper Tab according to First Letter or Letters of Name and refer to Buff Sub-Index sheet for page reference.

COTT FAMILY NAME INDEX No. 75 © 1949  
 MADE BY THE COTT INDEX COMPANY, COLUMBUS, OHIO  
 SOLD BY WALKER, EVANS & COGSWELL CO., CHARLESTON, S.C.

(K)

FILE NUMBER DATE OF RECORD	MORTGAGEES FAMILY NAMES	GIVEN NAMES ABCDEFGHIJ	GIVEN NAMES JKLMNOPQ	GIVEN NAMES RSTUVWXYZ	MORTGAGORS	BOOK	PAGE	Amount	BRIEF DESCRIPTION, LOCATION, ETC. ( Not Warranted )
23455 Feb 8, 1985	Beneficial				Claude E. Bagwell, et al	1701	401	14,000	Beneficial off. Lot 87 Westwood Sec. II Sville
30202 Apr 9, 1985	"				John W. Julian, et al	1710	77	12,200	Lots 122 & 124 Rock Vale
30958 Apr 16, 1985	"				Robert E. Daubenspeck, et al	1711	126	10,000	Pen. Prop. 2.745 Acres = Lot 3-A also
31303 Apr 18, 1985	"				James E. Cooper, et al	1711	348	24,100	Lot 11 Swanan Court
37207 June 6, 1985	"				Charles J. Greer, et al	1718	943	10,000	Lot 1 St. Mark Rd.
38268 June 17, 1985	"				Ray Boyd, et al	1720	606	8,800	Saluda off. 12.79 Acres Landrum Creek Rd.
38877 June 20, 1985	"				William J. Stewart Jr., et al	1721	237	11,700	Pt 6 lots Hallway St
46 July 1, 1985	"				Hillard W. Morton, et al	1723	65	9,000	Lot 15 Post St. Sec 3
46 July 1, 1985	"				Eugene B. Seay, et al	1723	67	29,700	Lot 50 Woodway Dr. Parkdale 85-2854 2.0 mtg. rec. REMB 1640 P. 666
1421 July 12, 1985	"	Senance Co. of S.C.			Norman C. Shockley, et al	1724	998		Release of Lien from judgment Roll #
1552 July 15, 1985	"				Linda C. Spron	1725	87	6,000	Lot 503 Westwood Sec. 5
2189 July 19, 1985	"				Paul W. Nutting, et al	1725	851	5,400	Lot 84 pt. Lot 9 Neighbors Area
2189 July 19, 1985	"				Joseph W. Shuler, et al	1725	853	10,000	Lot 160 Picardy Dr. Idleswood
2614 July 24, 1985	"				Chas. J. Puring, et al	1726	317	13,600	Lot 86 Seminal Dr. Westwood
3699 Aug 1, 1985	"				William J. O'Bryen, et al	1727	868	25,800	Lot 14 Sunny Acres
4620 Aug 8, 1985	"				Claude E. Bagwell, et al	1729	249	14,000	Lot 87 Westwood Sec II Sville Austin

# INDIRECT or MORTGAGEE Index to Real Estate Mortgages — Greenville County, S. C.

REG. U. S. PAT. OFFICE *Chas McCatt* County Indexes Since 1888  
An Identifying Trade Mark


Open at Proper Tab according to First Letter or Letters of Name and refer to Buff Sub-Index sheet for page reference.

COTT FAMILY NAME INDEX No. 75 © 1949  
MADE BY THE COTT INDEX COMPANY, COLUMBUS, OHIO  
SOLD BY WALKER, EVANS & COGSWELL CO., CHARLESTON, S.C.

FILE NUMBER DATE OF RECORD	MORTGAGEES FAMILY NAMES	GIVEN NAMES ABCDEFGHIJ	GIVEN NAMES JKLMNO	GIVEN NAMES PQRSTUVWXYZ	MORTGAGORS	BOOK	PAGE	Amount	BRIEF DESCRIPTION, LOCATION, ETC. ( Not Warranted )
6412 Aug 23, 1985	Beneficial			Mortgage Co. of S.C.	Mary Kathleen Carman et al	1731	623	18,400	on Ind. In. Taylor Lot 29 Center St. Burlington Park
6412 Aug 23, 1985	'			'	Bennie W. Poole et al	1731	625	19,000	Lot 76 Dupont St. Inauguration Park also Pt. lot 9
6533 Aug 26, 1985	"			"	Caulie E. Gordon et al	1731	795	10,000	Lot 10 Mac Nees Dr. Royal
8487 Sep. 10, 1985	"			"	Henry E. Westmark Jr. et al	1734	603	16,200	Lot 86 Holly Springs Sec II Mill Est.
9464 Sept 18, 1985	"			"	Calvin Kelley, et al	1735	976	12,000	Lot 68 Millcrest Way Adams
16712 Sept 27, 1985	"			"	James O. Farthing et al	1738	44	16,400	H. Lot 35 + Lot Penic. Dr.
11400 Oct 2, 1985	"			"	Jane Arthur Williams et al AKA Priscilla S. Elherson	1739	54	14,500	Lot 34 Woodland Sec II
13510 Oct 18, 1985	"			"	Priscilla S. Blankenship et al	1741	876	14,000	Lot 59 Hunter's Green
13510 Oct 18, 1985	"			"	Robert A. Williamson et al	1741	878	32,500	Lot 130 Bellwood Dr. Windsor Park
13911 Oct 22, 1985	"			"	Robert L. Westmark et al	1742	391	15,300	Lot 19 Severton Wh. 30 mty. in Rem. Sh. 1624 pg. 507
14091 Oct 23, 1985	'	Finance Co. of S.C.			Gary H. Patterson et al	1742	563		Release Lien from Judgment Roll 85-4724 also Lot 36 Cardinal Dr. Pine Brook Estn.
15722 Nov. 5, 1985	"			Mortgage Co. of S.C.	Olin E. Calvin et al	1745	96	34,000	Lot 36 Honeybrook Dr. Brookside Sec II
16284 Nov. 11, 1985	"			"	Roy S. Stewart Jr. et al	1745	826	20,000	Arg. Cedar Vale Lot 58 Co. Varner Dr. + Overton
18970 Dec. 5, 1985	"			"	William Steven Overstreet et al	1749	659	11,000	Lot 18 Tabwood Green
19258 Dec. 9, 1985	"			"	Lester H. Jollison, et al	1750	24	14,500	Mapleline Lot 51 Dycamore Dr. Glendale II
20513 Dec 19, 1985	"			"	* Stuart A. Dyer, et al	1752	69	30,000	Lot 204 Per IV Primordia

# INDIRECT or MORTGAGEE Index to Real Estate Mortgages — Greenville County, S. C.

REG. U. S. PAT. OFFICE *Chas McCott* County Indexes Since 1888 An Identifying Trade Mark

 Open at Proper Tab according to First Letter or Letters of Name and refer to Buff Sub-Index sheet for page reference.

COTT FAMILY NAME INDEX No. 75 © 1949  
MADE BY THE COTT INDEX COMPANY, COLUMBUS, OHIO  
SOLD BY WALKER, EVANS & COGSWELL CO., CHARLESTON, S.C.

( 2 )

FILE NUMBER DATE OF RECORD	MORTGAGEES FAMILY NAMES	GIVEN NAMES ABCDEFGHIJ	GIVEN NAMES JKLMNO	GIVEN NAMES PQRSTUVWXYZ	MORTGAGORS	BOOK	PAGE	Amount	BRIEF DESCRIPTION, LOCATION, ETC. ( Not Warranted )
25784 Feb 4, 1986	Beneficial			Montgoye Co. of S.C.	Richard J. Rigo et al	1759	648	12,500 <sup>.00</sup>	Lot 17 Klendish III Mauldin
31327 Mar 26, 1986	"			Mtg. Co. of S.C.	Nancy B. Barber et al	1766	866	25,500 <sup>.00</sup>	Tract A + 2 tract B.
38498 May 21, 1986	"			Mtg Co. of S.C.	William S. Ingalls et al	1777	471	42,700 <sup>.00</sup>	Lot 41 Sec. 2 Edwards Rd.
40904 June 6, 1986	"			Mtg Co. of S.C.	Alfred E. Miller et al	1781	228	13,500 <sup>.00</sup>	Lot 89 Westwood
42296 June 17, 1986	"			Mtg Corp.	William D. Herbert	1783	496	91,300 <sup>.00</sup>	5.0 Acs. Griffith Ct.
43532 June 26, 1986	"			Mtg Co. of S.C.	Joe E. Norman et al	1785	333	45,000 <sup>.00</sup>	Lot 45
43900 June 30, 1986	"			Mtg. Corp	Nancy A Young et al	1785	884	57,000 <sup>.00</sup>	Merrifield Park, Sec. 2 Lot 24, Parliament Rd.
44037 June 30, 1986	"			Mtg. Corp	Joseph L. Muratore et al	1786	184	78,375 <sup>.00</sup>	Conchradg, Sec. I Lot 57, Duquesne Dr
4840 Aug 4, 1986	"			MTG. Corp	William E. Williamson et al	1793	626	60,200 <sup>.00</sup>	Forest Lot 3, Glenda Ln. Henderson
6999 Aug 19, 1986	"			Mtg Co. of S.C.	Jack D. Howell	1796	396	30,000 <sup>.00</sup>	Poinsettia Simpsonville Sec 3. Lot 119 Poinsettia Dr
7541 Aug 22, 1986	"			MTG Co of S.C.	David J. Williams Jr. et al	1797	127	32,500 <sup>.00</sup>	Lot 6 + 7 Algonquin Trail Limo Pt.
8810 Aug 29, 1986	"			Mtg. Co. of S.C.	Rene Mae B. Lewis	1798	952	20,000 <sup>.00</sup>	Lot 28 Imperial Hills
11736 Sept 22, 1986	"			Mtg Co of S.C.	Nancy E. Westmark	1803	58	28,000 <sup>.00</sup>	Lot 86 Holly Spring Sec II Sugar Creek
13249 Oct 1, 1986	"			Mtg Corp.	Allan J. Guiring et al	1805	421	80,000 <sup>.00</sup>	Lot 610 West Shallowstone Rd Simpsonville
13942 Oct 6, 1986	"			Mtg Corp.	Claude E. Bequell et al	1806	393	16,000 <sup>.00</sup>	Lot 87 Westwood South Austin Tr
14268 Oct 8, 1986	"			Mtg Corp	Paul J. Ballou et al	1806	81	12,000 <sup>.00</sup>	Lot 202 East Lyone

# INDIRECT or MORTGAGEE Index to Real Estate Mortgages — Greenville County, S. C.

REG. U. S. PAT. OFFICE *Chas McCott* County Indexes Since 1888 An Identifying Trade Mark


Open at Proper Tab according to First Letter or Letters of Name and refer to Buff Sub-Index sheet for page reference.

COTT FAMILY NAME INDEX No. 75 © 1949  
MADE BY THE COTT INDEX COMPANY, COLUMBUS, OHIO  
SOLD BY WALKER, EVANS & COGSWELL CO., CHARLESTON, S.C.

FILE NUMBER DATE OF RECORD	MORTGAGEES FAMILY NAMES	GIVEN NAMES ABCDEFGHIJ	GIVEN NAMES JKLMNO	GIVEN NAMES PQRSTUVWXYZ	MORTGAGORS	BOOK	PAGE	Amount	BRIEF DESCRIPTION, LOCATION, ETC. ( Not Warranted )
17031 Oct 28, 1986	Beneficial			Mtg. Co. of S.C.	Joseph W. Shuler et al	1811	9	12,400	Lot 160 Picardy Dr. Greenville
18345 Nov 4, 1986	"			" "	Dimosky A. Shippen et al	1813	264	80,900	Lot 10 Brookfield West Sec I
21755 Nov 28, 1986	"			" "	Cornelia Cross et al	1818	681	30,000	Lot 14 Gary Ave.
21826 Dec 1, 1986	"			" "	Richard R. Russell et al	1818	728	37,400	Dr. Holly Lee Pl. Lot 112 4 pt lot 111 Briarwood
27119 Dec 30, 1986	"			" "	James D. Kerce et al	1825	735	88,500	Creek map 2 sec III Lot 7435 Wingfield Rd. Sugar
28216 Jan 5, 1987	"			" "	Kenneth E. Sowell	1827	354	10,000	Lot 19 Pettigrew St & Whitsett
28216 Jan 5, 1987	"			" "	James J. Dendy et al	1827	356	14,250	Austin Sp Dec II Lot 526 Agewood Ct Westwood
32515 Feb 9, 1987	"			" "	Paul W. Nutting et al	1835	203	12,500	Lot 8 4 pt lot 9 Highview area
33108 Feb 12, 1987	"			" "	Jerry M. Horne et al	1836	291	20,800	2 Acres Thomason View Rd.
35194 Mar 2, 1987	"			" "	Doris M. Neal et al	1840	146	24,000	map 4 Lot 1 Talma Cruller Sw 1
40179 Mar 27, 1987	"			" "	Jerry L. Smith et al	1847	559	18,800	Lot 521 Westwood Sec I Sec II
42951 Apr 10, 1987	"			" "	Johnny M. Talbot et al	1851	561	6,200	Lot 73 Belmont Hgts
43648 Apr 15, 1987	"			" "	Charles Joseph Loucks Jr.	1852	647	27,000	Pt. lot 1 Terrain Dr.
44784 Apr 21, 1987	"			" "	Luth R. Custer et al	1854	327	18,000	Lot 88 Wembury Way
44954 Apr 22, 1987	"			" "	Sarah Hammond Coaley et al	1854	572	40,000	Lot 58 Wembury Way
45091 Apr 22, 1987	"			" "	Joseph Plechaitis et al	1854	731	48,900	Lot 3 Sugar Creek Dr

# REVERSE or MORTGAGEE Index to Real Estate Mortgages — Greenville County, S. C.

REG. U. S. PAT. OFFICE *Chas McCott* County Indexes Since 1888 An Identifying Trade Mark

 Open at Proper Tab according to First Letter or Letters of Name and refer to Buff Sub-Index sheet for page reference.


COTT FAMILY NAME INDEX No. 75 © 1949  
MADE BY THE COTT INDEX COMPANY, COLUMBUS, OHIO  
SOLD BY PHOTO COPY SUPPLY, MAULDIN, S. C.

(A)

FILE NUMBER DATE OF RECORD	MORTGAGEES FAMILY NAMES	GIVEN NAMES ABCDEFGHIJ	GIVEN NAMES JKLMNOPQ	GIVEN NAMES RSTUVWXYZ	MORTGAGORS	BOOK	PAGE	Amount	BRIEF DESCRIPTION, LOCATION, ETC. ( Not Warranted )
47122 May 4, 1987	Beneficial			Mtg Co. of S.C.	Jerry D. Hester <sup>etal</sup>	1857	770	35,000	Lot 4 Montroyal Hills
50275 May 19, 1987	"			" "	Kenneth D. McCall <sup>etal</sup>	1861	931	20,000	Lot
50426 May 20, 1987	"			" "	Richard J. Rigo <sup>etal</sup>	1862	142	16,500	Lot 17 Glendale III
53030 June 2, 1987	"			" "	Kenneth E. Howell	1865	584	14,000	Lot 19 Pettigrew At Buckhorn Rd.
54859 June 10, 1987	"			" "	Steven M. Rodgers <sup>etal</sup>	1867	909	27,900	Lot Standing Dr +
1238 July 8, 1987	"			" "	Edw. Wemyer Clement <sup>etal</sup>	1874	893	15,100	Lot 1 ae
2223 July 14, 1987	"			" "	Jack Earl Pruitt <sup>etal</sup>	1875	983	17,000	Lot Mountain Grove Rd
8657 Aug 18, 1987	'	Finance Co. of S.C.			Charles B. Jennings	1883	695	3,510	Lot 43 Wade Hampton Garden
13176 Sept 15, 1987	"			Mtg Co of S.C.	Ronald M. Bramlett	1889	33	16,000	Lot Fairview Sp., Fountain
14041 Sept 22, 1987	"	"		" " "	W. E. Chandler, <sup>etal</sup>	1890	138	10,500	Lot 423 Westwood Sect
14642 Sept 22, 1987	"	"		" " "	Claude S. Jones	1890	140	20,000	Lot 70 Pine Hill Village
14258 Sept 22, 1987	"	"		" " "	J. Dent McCartney <sup>etal</sup>	1890	330	95,200	Lot Hampton Ave.
14958 Sept 28, 1987	"			Mtg Co of S.C.	James G. Fish <sup>etal</sup>	1891	78	9,155	Lot 85 Reid School Rd
16245 Oct 5, 1987	"			" "	Phillip E. Cleveland <sup>etal</sup>	1892	868	9,300	Lot 59 Chestnut Hill #1
27976 Dec 16, 1987	"			" "	Herbert L. Robinson <sup>etal</sup>	1905	761	15,001	Lot 151 Newry Pl Sec 10
35603 Feb 17, 1988	"			Mtg. Co.	James B. Kerce <sup>etal</sup>	1915	83		Long. In Mtg. on 8th Bl 1825 pg. 735 Mtg. assigned the 1st Home Co. Mtg

# REVERSE or MORTGAGEE Index to Real Estate Mortgages — Greenville County, S. C.

REG. U. S. PAT. OFFICE *Chas McCott* County Indexes Since 1888 An Identifying Trade Mark

 Open at Proper Tab according to First Letter or Letters of Name and refer to Buff Sub-Index sheet for page reference.

COTT FAMILY NAME INDEX No. 75 © 1949  
MADE BY THE COTT INDEX COMPANY, COLUMBUS, OHIO  
SOLD BY PHOTO COPY SUPPLY, MAULDIN, S. C.

FILE NUMBER DATE OF RECORD	MORTGAGEES FAMILY NAMES	GIVEN NAMES ABCDEFGHIJ	GIVEN NAMES JKLMNOPQ	GIVEN NAMES RSTUVWXYZ	MORTGAGORS	BOOK	PAGE	Amount	BRIEF DESCRIPTION, LOCATION, ETC. ( Not Warranted )
44303 April 14, 1988 52995	Beneficial			Mtg Co. of S.C.	George H. Presley Jr. et al	1925	194	8,283 <sup>.00</sup>	RD. Lot 83 Sylvan Hills, Colleton Add.
June 4, 1988 53858	"			" "	Paul W. Nutting	1936	51	14,800 <sup>.00</sup>	Lot 8 pt lot 9 Highview Acres
June 6, 1988 1632	"			Mtg Co of S.C.	William D. Nial et al	1937	459	30,000 <sup>.00</sup>	Lot 4 Viewpoint Acres
July 11, 1988 2378	"			" " " "	AKA RESSIE D. DARPLEY Ressie M. Darpley	1945	834	22,000 <sup>.00</sup>	Lot 9 Bruce St.
July 14, 1988 6538	"			" " " "	et al Leroy Harrison	1946	732	13,400 <sup>.00</sup>	Knox St. Lot 91 Blendside Heights sub.
Aug 5, 1988 8420	"			" " "	et al J. Dent McCartney	1951	945		Comp. 201 TH 5 sec Bl. 1890 ps 330 Mtg assign Fed Home Loan Mtg Rel # 88-4248, 201 mtg sec Bl 1651 ps 359
Aug 15, 1988 10798	"	Finance Co of S.C.			et al Raymond Earl McNulty	1954	127		Release of Lien from Judgment
Aug 30, 1988 12189	"			Mtg. Co. of S.C.	et al Robert A. Lindley	1957	210	32,500 <sup>.00</sup>	M.R. Frobie Pt lot 1 U. S. Hwy 25 Plat of
Sept 7, 1988 13686	"			" " "	AKA RESSIE D. DARPLEY Ressie M. Darpley	1958	925	30,500 <sup>.00</sup>	Lot 9 Bruce St.
Sept 15, 1988 14293	"			Mtg Co. of S.C.	et al Edward Nixon	1960	806	5,400 <sup>.00</sup>	2A4 Park Lane Terrace
Sept 20, 1988 2655	"			Mtg Co of S.C.	et al Ronald P. Sloan	1961	450	26,200 <sup>.00</sup>	Lot 44 Sunny Acres
Jan 19, 1989 10276	"			Mtg Co. of S.C.	et al Nathan Willberg Crosby	1984	267	18,000 <sup>.00</sup>	Lot 530 Westwood Sec II
Mar 9, 1989 14877	"			Mtg. Co. of S.C.	et al Mawin Page, Jr.	1992	746	13,865 <sup>.00</sup>	Lots 137 + 138 Rockvale Sec. II
Apr 7, 1989 24455	"			Mtg Co. of S.C.	et al Floyd M. Goldsmith	1998	322	11,700 <sup>.00</sup>	0.94 Acres Plat Bl 5-C Pg. 3
June 6, 1989 26373	"			Mtg Co. of S.C.	et al Richard J. Rigo	2009	382	28,000 <sup>.00</sup>	Lot 17 Blendside, III Mauldin Millsville
June 19, 1989	"			Mtg Co. of S.C.	et al Billy J. Contrill	2011	473	32,060 <sup>.00</sup>	Lot 54 33A Street Woodside



# INDIRECT or MORTGAGEE Index to Real Estate Mortgages — Greenville County, S. C.

6

REG. U. S. PAT. OFFICE *Chas. McCall* County Indexes Since 1888 An Identifying Trade Mark

Open at Proper Tab according to First Letter or Letters of Name and refer to Buff Sub-Index sheet for page reference.

COTT FAMILY NAME INDEX No. 75 © 1949  
MADE BY THE COTT INDEX COMPANY, COLUMBUS, OHIO  
SOLD BY PHOTO COPY SUPPLY, MAULDIN, S. C.

( )

FILE NUMBER DATE OF RECORD	MORTGAGEES FAMILY NAMES	GIVEN NAMES ABCDEFGH	GIVEN NAMES IJKLMNO	GIVEN NAMES PQRSTUVWXYZ	MORTGAGORS	BOOK	PAGE	Amount	BRIEF DESCRIPTION, LOCATION, ETC. ( Not Warranted )
29273 July 6, 1989	Beneficial				Zillie B. Zee	2014	851	80 5,035	Lot 15 Kings Court
30760 July 17, 1989	"				Jerry Robbins <sup>et al</sup>	2016	464	.00 16,000	Lots 3+4 plat Bl. 8-H pg 80
33435 July 31, 1989	"				Douglas Z. Hammond <sup>et al</sup>	2019	467	.00 15,100	Sec. 4 Lot 3 Plat Bl. 5 Pg. 179-181
34104 Aug 2, 1989	"				William D. Dial <sup>et al</sup>	2020	384	.00 35,100	Lot 4 Viewpoint Ave Sub
35322 Aug 9, 1989	"				Tom S. Dentey —	2021	716	.00 20,000	Mills Lot 101 Victor Monaghan
39130 Aug 31, 1989	"				Luree Blasingame	2025	856	.00 15,100	Lot Staunton Bridge Rd
40853 Sept 11, 1989	"				Peter J. Dancie <sup>et al</sup>	2027	834	.00 11,000	Lot 5 Wade Hampton Gardens
41629 Sept 15, 1989	"				Jo Ann Green Meaker	2028	728	.00 25,000	Prop. Lots 14+15 B.W. Burnett
42344 Sept 20, 1989	"				Bruce R. Custer <sup>et al</sup>	2029	455	.00 26,000	Lot 88 Wemberly Way
44525 Oct 3, 1989	"				Hennie E. Madison <sup>et al</sup>	2032	240	.00 8,000	Lot 34 Sec 1
46444 Oct 16, 1989	"				Edwell Dewey Clements <sup>et al</sup>	2034	296	.00 20,000	roadway Plat Bl 222 pg 31 Lot 10.5 = 1 acre also adjoining
49316 Oct 31, 1989	"				John W. Wickham	2037	584	.00 63,900	Gardens Lot 27 Barry Dr. Terrace
52334 Nov 20, 1989	"				Allen M. Huse <sup>et al</sup>	2041	197	.00 15,700	Sub. Lot 32 Hoger Dr. Jar Acres
54383 Dec 4, 1989	"				John J. Malone <sup>et al</sup>	2043	725	.00 16,700	Lot 496 Westwood Sec. V
55193 Dec 7, 1989	"				William E. Fowler <sup>et al</sup>	2044	638	.00 27,000	Lot 161 Avon Park
56697 Dec 18, 1989	"				Philip E. Cleveland	2046	382	.00 16,000	Lot 59 Chestnut Hills I

