

# INDIRECT or MORTGAGEE Index to Real Estate Mortgages - Greenville County, S. C.

Open at Proper Tab according to First Letter or Letters of Name and refer to Buff Sub-Index sheet for page reference.

KEYS PRINTING CO.

FILE NUMBER DATE OF RECORD	MORTGAGEES FAMILY NAMES	GIVEN NAMES ABCDEFGHIJ	GIVEN NAMES JKLMNO	GIVEN NAMES PQRSTUVWXYZ	MORTGAGORS	BOOK	PAGE	AMOUNT	BRIEF DESCRIPTION. LOCATION. ETC. (NOT WARRANTED)
373 July 6, 1981 41162	Bank			Carolina United	Cree Co.	1546	289	500,000 <sup>.00</sup>	Lot, 291 By-Pass
June 9, 1986 43977	"			"	Jack H. West, et al	1781	547	74,000 <sup>.00</sup>	4.491 acres Howard Road
June 30, 1986 18311	"	(formerly Bank of Amer)		"	Ralph P. Snow	1786	3	48,500 <sup>.00</sup>	4.81 ac.
Nov 4, 1986 19286	"			"	Oak Glen Properties, Inc.	1813	377		Jan'y. au Rem. Pl. 1703 p. 164 Relien lot 5 Oak Glen Sect I
Nov 11, 1986 20125	"			"	Lawrence J. McCarthy	1814	764	63,700 <sup>.00</sup>	Edwards Forest Sec II Lot 76 Bridgewood Ave
Nov 17, 1986 20488	"	(formerly Bank of Amer)		"	Charles P. Brown	1815	967	66,000 <sup>.00</sup>	St Marks Rd. Tract 2 Chick Dpps Rd &
Nov 18, 1986 20532	"			"	Oak Glen Properties, Inc.	1816	410		Jan'y. au Rem. Pl. 1703 p. 164 Relien Lot 10+11 Oak Glen Ph I
Nov 19, 1986 20493	"			"	Rudy Pierce Wade	1816	471	40,000 <sup>.00</sup>	Chick Dpps Sp. pt lots 55+56 Highland Dr.
Nov 19, 1986 20872	"			"	Arthur J. Talley	1816	633	11,250 <sup>.00</sup>	Pelham St. parcel Cor. N. Main St &
Nov 21, 1986 21801	"			"	Marshall H. Rayburn	1817	28	60,000 <sup>.00</sup>	Ph I Bldg. 5-D Hillington Pl. Sta. Puy by
Nov 28, 1986 22215	"			"	Spyras Grumbos	1818	702	75,000 <sup>.00</sup>	.95 acres Woodruff Rd.
Dec 2, 1986 22249	"			"	John A. Messer	1819	444	130,000 <sup>.00</sup>	1.50 acres Rockcut Dr
Dec 2, 1986 22243	"			"	Imperial-Developers, Inc.	1819	541	14,900 <sup>.00</sup>	3 tracts Clearview acres
Dec 2, 1986 22242	"			"	Henry H. Hammond	1819	560	6,300 <sup>.00</sup>	Tract 27 Clearview acres
Dec 2, 1986 22386	"			"	Martha B. Hammond	1819	564	6,500 <sup>.00</sup>	Tract 26 Clearview acres
Dec 3, 1986	"			"	Thomas Walker Elson	1819	651	100,000 <sup>.00</sup>	Shook Road 6.25 Acres abt 29.14 ac. Sub

# 20 ( ) INDIRECT or MORTGAGEE Index to Real Estate Mortgages -- Greenville County, S. C.


Open at Proper Tab according to First Letter or Letters of Name and refer to Buff Sub-Index sheet for page reference.

KEYS PRINTING CO.

FILE NUMBER DATE OF RECORD	MORTGAGEES FAMILY NAMES	GIVEN NAMES ABCDEFGHIJ	GIVEN NAMES JKLMNO	GIVEN NAMES PQRSTUVWXYZ	MORTGAGORS	BOOK	PAGE	AMOUNT	BRIEF DESCRIPTION, LOCATION, ETC. (NOT WARRANTED)
22464 Dec 3 1986	Bank			Carolina United	<i>et al</i> Taylors Lumber Co. Inc.	1819	821	40,000	Valley Lot 50 Orange Court Peebles
24088 Dec 9, 1986	"			"	<i>of S.C. Inc.</i> Garage & Aluminum Co.	1820	767	16,500	Lot 1 North Main St
24130 Dec 9, 1986	"			"	<i>et al</i> Cecil G. Edwards	1820	772	22,000	2 parcel
24135 Dec 9, 1986	"			"	<i>et al</i> Leroy Jones	1820	777	6,500	Bluer Lot 82 Bluer Mill Village
24297 Dec. 11, 1986	"			"	<i>et al</i> D. Allen West	1821	87	51,000	2 strips 5 Lots W. Poinsett St. Also
24374 Dec. 11, 1986	"			"	<i>et al</i> Tony Eugene Norris	1821	146	24,500	Valley Vista Lots 62, 63 Millerdale Rd.
24840 Dec. 12, 1986	"			"	<i>et al</i> Bobby Lee Cox	1821	844	4,400	2.82 Acre Charmian Acre
24862 Dec. 12, 1986	"			"	Jamie Carol Plumble	1821	892	10,000	'Look up Forest' Lots 18, 19 & 20 Forest Dr. Sec 1
25597 Dec. 18, 1986	"			"	<i>et al</i> A. C. Gossett III	1823	88	60,000	Lot 46 Radcliffe Way Asheton Sec 1
25561 Dec. 18, 1986	"			"	William E. Bramlett	1823	275	30,000	Lot 5 Cain Acre O'Neal Sp.
26144 Dec 22, 1986	"			"	<i>et al</i> Ray L. Patch	1824	66	64,500	Lot 36 Broadwood O'Neal Sp.
26097 Dec 22, 1986	"			"	<i>et al</i> Charles L. Taylor	1824	240	56,000	2 Acre Duce Meadow Rd Oakwood Acre Dec III
26796 Dec 27, 1986	"			"	<i>et al</i> Larry H. Carver	1825	263	37,000	Lot 84 Live Oak Way
27142 Dec 30, 1986	"			"	<i>Inc.</i> Windsor Properties	1825	770	1,529,513	lots Chick Spgs. Twp.
27467 Dec. 31, 1986	"			"	<i>et al</i> W. M. Forest	1826	179	56,000	West Poinsett St. (formerly Emma St.)
27951 Jan. 2, 1987	"			"	<i>et al</i> R. Scott Carnes	1826	919	31,000	Lot 6 Woodbury

# REVERSE or MORTGAGEE Index to Real Estate Mortgages — Greenville County, S. C.

REG. U. S. PAT OFFICE *Chas McCott* County Indexes Since 1888 An Identifying Trade Mark

 Open at Proper Tab according to First Letter or Letters of Name and refer to Buff Sub-Index sheet for page reference.

COTT FAMILY NAME INDEX No. 75 © 1949 MADE BY THE COTT INDEX COMPANY, COLUMBUS, OHIO SOLD BY PHOTO COPY SUPPLY, MAULDIN, S. C.


(20) B

FILE NUMBER DATE OF RECORD	MORTGAGEES FAMILY NAMES	GIVEN NAMES ABCDEFGHIJ	GIVEN NAMES JKLMNO	GIVEN NAMES PQRSTUVWXYZ	MORTGAGORS	BOOK	PAGE	Amount	BRIEF DESCRIPTION, LOCATION, ETC. ( Not Warranted )
28414 Jan. 6, 1987	Bank		Carolina United of S. C.	S. C.	Melita Hawkins	1827	689	17,200	Green Lot 152 Green Mill Village
28464 Jan 6, 1987	"	F/K/a	Bank of Green	"	Oak Glen Properties	1827	854		See mtg see REM book 1703 pg 164 Release lot 15 Oak Glen Sec. I
28559 Jan. 7, 1987	"		Carolina United of S. C.		Sylvia H. Mason	1827	897	15,000	Lot S. C. Hwy 290 O'Neal Sp.
28748 Jan. 8, 1987	"		"	"	Green Oil Mill + Seed Co., Inc. <sup>et al</sup>	1828	154	180,000	Also lot at Lannon + Gason St Lot 1, 2, + 3 Park Ave + Moore St
28903 Jan 9, 1987	"		"	"	Sure Foundation Church, Inc.	1828	603	67,000	Lot 8 Cedar Lane Rd
28923 Jan 9, 1987	"		"	"	Elbert E. Howard, Jr.	1828	608	15,000	Lots 1 + 2 B
28996 Jan 9, 1987	"		"	"	Mamie H. Powell	1828	654	15,500	1.00 acres Howard Rd
29808 Jan 16, 1987	"		"	"	Ronald E. Duncan	1829	861	5,625	Chick Spg. Sp. Lot Lane St + Bennett St.
30020 Jan 19, 1987	"		"	"	Junia S. Clayton <sup>et al</sup>	1830	211	20,000	Lot 54 Green Mill Village, Green
30132 Jan 19, 1987	"		"	"	Sam J. Ward <sup>et al</sup>	1830	374	75,000	Lot Chick Spg Sp. New pt.
30031 Jan 19, 1987	"		"	"	Douglas H. Raines <sup>et al</sup>	1830	423	24,000	Lot 2 Jordan Rd.
30028 Jan 19, 1987	"		"	"	Leland B. Taylor Jr.	1830	442	14,000	Lot 5 Calvary Street Green
30063 Jan 19, 1987	"		"	"	Doraville Volunteer Fire <sup>et al</sup>	1830	453	52,000	0.34 ac.
30159 Jan 20, 1987	"		"	"	Jae H. Marcus, Jr. <sup>et al</sup>	1830	544	45,000	Lot 1
30321 Jan 21, 1987	"		"	"	W. Don Gasmell <sup>et al</sup>	1831	122	50,000	Paris Mt Sp. Lot Mountain Creek Rd
31181 Jan 29, 1987	"		"	"	James M. Crain, et al	1832	836	200,000	Chick Springs Sp. 2 Tracts U.S. Hwy. 29

# REVERSE or MORTGAGEE Index to Real Estate Mortgages — Greenville County, S. C.

(20)

REG. U. S. PAT. OFFICE *Chas. McCott* County Indexes Since 1888 An Identifying Trade Mark

 Open at Proper Tab according to First Letter or Letters of Name and refer to Buff Sub-Index sheet for page reference.

COTT FAMILY NAME INDEX No. 75 © 1949  
MADE BY THE COTT INDEX COMPANY, COLUMBUS, OHIO  
SOLD BY PHOTO COPY SUPPLY, MAULDIN, S. C.

FILE NUMBER DATE OF RECORD	MORTGAGEES FAMILY NAMES	GIVEN NAMES ABCDEFGHIJ	GIVEN NAMES JKLMNO	GIVEN NAMES PQRSTUVWXYZ	MORTGAGORS	BOOK	PAGE	Amount	BRIEF DESCRIPTION, LOCATION, ETC. ( Not Warranted )
31320 Jan 30, 1987	Bank			Carolina United	<i>etal</i> Gary W. Bennfield	1832	927	70,000	<i>Child App Sp.</i> Lots 19, 20, 21 + A + pt dat B + C
31364 Jan 30, 1987	"			"	<i>etal</i> Donald G. Connor	1832	990	22,200	4 tracts
32166 Feb 5, 1987	"			"	<i>etal</i> Joanne R. Richards	1834	411	32,000	Lot 60 Quaker Rd
32592 Feb 9, 1987	"			"	<i>etal</i> Stoua Jean E. Bentley,	1835	385	25,000	Lot Edward Ave Chicks Spring
32594 Feb 9, 1987	"			"	<i>etal</i> Richard E. Satterfield,	1835	390	21,000	acres Butter Sp. 0.21 acres Sibbs Shoals Rd. + 1.2
33134 Feb 12, 1987	"			"	<i>etal</i> Deis A. Lums	1836	401	44,000	21.30 acres
33276 Feb 13, 1987	"			"	<i>etal</i> P.W. McLeod	1836	515	21,000	<i>Spring Sp.</i> Lot Trade St. Green Chick
33978 Feb 20, 1987	"			"	<i>your Savior By Gms.</i> Evangelical Lutheran Church	1837	823	24,325	Lots
34987 Feb 27, 1987	"			" of S.C.	<i>etal</i> Timothy B. Houston	1839	784	17,000	0.42 acres
35274 Mar 2, 1987	"			"	<i>etal</i> Thomas G. Atkinson	1840	297	45,600	Lot Bearden St
35749 Mar 4, 1987	"			"	<i>etal</i> Joan C. Garner	1841	104	33,877	pt Lot 4 S.C. Rd #92
35750 Mar 4, 1987	"			"	<i>etal</i> Lois Drapwell Owens	1841	109	12,000	Lakeview 2 1/2 Lots 34 + 35 Lakeland Dr.
36142 Mar 6, 1987	"			" of S.C.	<i>etal</i> Rosa L. Jordan	1841	731	35,000	4 acres Bellum Rd
36144 Mar 6, 1987	"			"	<i>etal</i> Living Praise worship	1841	738	19,000	0.83 acres + 4.61 acres
36315 Mar 6, 1987	"			"	<i>etal</i> Robert E. Osborn	1841	977		By Em Bk. 1734 pp. 127 Release easement - for mtg see for mtg see BEM pt. 1825 pp. 770
36445 Mar 9, 1987	"			"	<i>etal</i> Windsor Properties, Inc.	1842	18		Release Lot 10 Lakeside P&T



# REVERSE or MORTGAGEE Index to Real Estate Mortgages — Greenville County, S. C.

REG. U. S. PAT OFFICE *Chas McColl* County Indexes Since 1888 An Identifying Trade Mark

Open at Proper Tab according to First Letter or Letters of Name and refer to Buff Sub-Index sheet for page reference.

COTT FAMILY NAME INDEX No. 75 © 1949  
MADE BY THE COTT INDEX COMPANY, COLUMBUS, OHIO  
SOLD BY PHOTO COPY SUPPLY, MAULDIN, S. C.

( )

FILE NUMBER DATE OF RECORD	MORTGAGEES FAMILY NAMES	GIVEN NAMES ABCDEFGH	GIVEN NAMES IJKLMNO	GIVEN NAMES PQRSTUVWXYZ	MORTGAGORS	BOOK	PAGE	Amount	BRIEF DESCRIPTION, LOCATION, ETC. ( Not Warranted )
36620 Mar 9 1987	Bank			Carolina United	Windsor Properties, Inc.	1842	308		Rembld. 1825 pg. 770 Just Amendment to mtg. - for mtg. on
36828 Mar 10 1987	"			" of SC.	Sam M. Peirzle <sup>etal</sup>	1842	520	200,000	4.24 acs
36937 Mar 11 1987	"			" "	J. C. Wilson Jr. <sup>etal</sup>	1842	691	80,000	Lot 1
36942 Mar 11 1987	"			" "	Brenda L. Burrell <sup>etal</sup>	1842	835	55,000	Lot Oneal Sp.
36938 Mar 11 1987	"			" "	Douglas H. Raines <sup>etal</sup>	1842	840	26,000	Lot 2 Jordan Rd
37445 Mar 12 1987	"			" "	Windsor Properties, Inc.	1842	358		see Rembld. 1825 pg. 770 Release lot 14 Glen Darry - for mtg
37591 Mar 13 1987	"			" "	Paul L. McCreight <sup>etal</sup>	1843	740	30,000	Heathwood Lot 80 Heathwood Dr
38034 Mar 16 1987	"	f/K/a Bank of Davis		" "	Carlo B Lindsay <sup>etal</sup>	1844	137	6,700	17.70 acre Glossy Mt. Sp. mtg on Rembld. 1662 pg. 492
39159 Mar 20 1987	"			" "	Ellis L. Darby Jr. <sup>etal</sup>	1845	532		Release lots 50-85 Oaks for
38890 Mar 20 1987	"			" "	Edward J. Evans <sup>etal</sup>	1845	644	38,000	3.4 acres C + D Dr.
38889 Mar 20 1987	"			" "	William A. Owens <sup>etal</sup>	1845	649	17,900	Lot 14 North Lake Hills
39298 Mar 23 1987	"			" "	Michael S. Bullock <sup>etal</sup>	1846	172	12,400	Lot also interest
39407 Mar 23 1987	"			" "	Windsor Properties Inc.	1846	280		Release lot 49 Montclair + lot 31 Lakeside for mtg on Rem
39400 Mar 23 1987	"			" "	Windsor Properties Inc.	1846	280		Rd. 1825 pg 770
39406 Mar 23 1987	"			" "	Windsor Properties Inc.	1846	371		Rembld. 1825 pg 770 Release lot 35 for mtg on
39464 Mar 24 1987	"			" "	Robert J. Booker	1846	499	14,000	Lot Bethany Road

# REVERSE or MORTGAGEE Index to Real Estate Mortgages — Greenville County, S. C.

REG. U. S. PAT OFFICE *Chas McCott* County Indexes Since 1888 An Identifying Trade Mark

Open at Proper Tab according to First Letter or Letters of Name and refer to Buff Sub-Index sheet for page reference.

COTT FAMILY NAME INDEX No. 75 © 1949  
MADE BY THE COTT INDEX COMPANY, COLUMBUS, OHIO  
SOLD BY PHOTO COPY SUPPLY, MAULDIN, S. C.

FILE NUMBER DATE OF RECORD	MORTGAGEES FAMILY NAMES	GIVEN NAMES ABCDEFGH	GIVEN NAMES IJKLMNO	GIVEN NAMES PQRSTUVWXYZ	MORTGAGORS	BOOK	PAGE	Amount	BRIEF DESCRIPTION, LOCATION, ETC. ( Not Warranted )
39473 Mar 24 1987	Bank			Carolina United	Arthur R. Sellar <i>et al</i>	1846	508	20,500 <sup>.00</sup>	Lot 3 U.S. Hwy 29 Chick Spring Sp
39474 Mar 24 1987	'			"	William Todd Ponder	1846	513	15,000 <sup>.00</sup>	Lots 8+9 Ansel School Rd.
39503 "	'			"	Joseph C. Reinnen <i>et al</i>	1846	530	21,000 <sup>.00</sup>	Lot 10 Mt. Williamsburg Est.
39853 Mar 26 1987	"			"	Human Freeman <i>et al</i>	1847	130	25,000 <sup>.00</sup>	Tract 1 Peace Haven Acc I
40014 Mar 26 1987	"			"	Henry E. May <i>et al</i>	1847	345	10,000 <sup>.00</sup>	Lot Chick Spg Sp
40013 Mar 26 1987	"			"	Sylvia H. Mason	1847	350	21,000 <sup>.00</sup>	Lot Hwy 290 Ansel Sp
40037 Mar 27 1987	"			"	John Q. Satter Jr. <i>et al</i>	1847	386	80,000 <sup>.00</sup>	20 acres
41669 Apr 3 1987	"			"	Craig A. Zickner	1850	23	50,000 <sup>.00</sup>	Lot 13 Colony Ph III
42445 Apr 8 1987	"			"	Mark W. Shivers <i>et al</i> AKA Steven Clark <i>et al</i>	1850	912	35,000 <sup>.00</sup>	2.0 acres Little Texas Rd Mustang Village
42877 Apr 10 1987	"			" g & c	Hampton Steven Clark	1851	478	17,800 <sup>.00</sup>	Lots 12+13 Appaloosa Hwy. 3rd mtg. see Rem Bk. 1825 pg 770
43126 Apr 13 1987	"			"	Windsor Properties - Inc	1851	841		Release Lot 4 Lakeside Ph 2 4th mtg. see Rem Bk. 1825 pg 770
43126 Apr 13 1987	"			"	Windsor Properties, Inc.	1851	842		Release Lot 7 Lakeside Ph 5 see REM Bk. 1825 pg 770
43486 Apr 14 1986	"			"	Windsor Properties Inc	1852	375		Second Amendment to mtg for mtg
43688 Apr 15 1987	"			"	Lellie B. Gibson <i>et al</i>	1852	670	240,000 <sup>.00</sup>	Lots & pt lots REM Bk. 1819 pg 541
43749 Apr 15 1987	"			"	Imperial Developments Inc	1852	693		Release 6.88 acres - Tr 7 - for mtg see
44111 Apr 16 1987	"			"	Wanda S. Antley	1853	176	22,400 <sup>.00</sup>	Lot Woodruff Rd

# REVERSE or MORTGAGEE Index to Real Estate Mortgages — Greenville County, S. C.

REG. U. S. PAT. OFFICE *Cott* County Indexes Since 1888 An Identifying Trade Mark

Open at Proper Tab according to First Letter or Letters of Name and refer to Buff Sub-Index sheet for page reference.

COTT FAMILY NAME INDEX No. 75 © 1949  
MADE BY THE COTT INDEX COMPANY, COLUMBUS, OHIO  
SOLD BY PHOTO COPY SUPPLY, MAULDIN, S. C.

( )

FILE NUMBER DATE OF RECORD	MORTGAGEES FAMILY NAMES	GIVEN NAMES ABCDEFGHIJ	GIVEN NAMES JKLMNOPQ	GIVEN NAMES RSTUVWXYZ	MORTGAGORS	BOOK	PAGE	Amount	BRIEF DESCRIPTION, LOCATION, ETC. ( Not Warranted )
44151 Apr 17, 1987	Bank			Carolina United	Francis S. Wolfe	1853	343	4,700	Green pt lat 1 Buncombe St
44150 Apr 17, 1987	"			"	Francis S. Wolfe	1853	347	55,000	Spgs Sp. Green Lot 4 Broadhaven Chick
44403 Apr 17, 1987	"			"	Windsor Properties, Inc. <i>etal</i>	1853	641		mtg. on Rem Bl. 1825 ff. 770 Release Lot 3 Lakeland Park Jc
45523 Apr 24 1987	"			"	John Dale Jarvester <i>etal</i>	1855	328	42,000	3.62 acs Packs Rd.
45525 Apr 24 1987	"			"	Joan S. Blackwell	1855	336	10,000	Chick Spgs Sp Lot Trade St. Greer
46833 May 1, 1987	"			"	Charles E. Posie, et al	1857	116	13,500	3.2 acs, also lots 2 + 3
46852 May 1, 1987	"			"	Windsor Properties, Inc.	1857	350	50,000	Lot 2 Cannon Est. sec 2 = 2 acs on mtg. on Rem Bl. 1825 ff 770
46956 May 1, 1987	"			"	Windsor Properties, Inc.	1857	636		Release Lot 34 Glen Garry sec 2 dec 7 200 mtg on Rem Bl. 1703 pg 164
47310 May 4, 1987	"	J/K/L/A	Bank of Green	"	Oak Glen Properties <i>etal</i>	1857	735		Release Lot 17 Oak Glen
47342 May 5, 1987	"			"	Dammy G. Mitchell	1858	47	31,500	Lot 25
47726 May 6, 1987	"			"	Covenant United Methodist Church	1858	548	300,000	pt lat 1 Old Spartanburg Rd.
48101 May 8, 1987	"			"	Doris Jones for Southern Baptist Church	1859	14	11,000	Lot Hwy 14 Chick Spgs Sp
48222 May 8, 1987	"			"	Pebble Creek Baptist Church By Pt.	1859	66	60,000	3.7 ac. Reid School Rd.
48233 May 8, 1987	"			"	Doug J. O'Bryen	1859	88	7,500	Lots 9 + 10 White Horse Drivage
48802 May 12 1987	"			"	Enigma Corp	1860	01	3,700,000	12 parcels
48801 May 12, 1987	"			"	Spiny Oil Co. Inc -	1860	18	3,700,000	5 parcels

# REVERSE or MORTGAGEE Index to Real Estate Mortgages — Greenville County, S. C.

REG. U. S. PAT OFFICE *Chester McCott* County Indexes Since 1888 An Identifying Trade Mark

Open at Proper Tab according to First Letter or Letters of Name and refer to Buff Sub-Index sheet for page reference.

COTT FAMILY NAME INDEX No. 75 © 1949  
MADE BY THE COTT INDEX COMPANY, COLUMBUS, OHIO  
SOLD BY PHOTO COPY SUPPLY, MAULDIN, S. C.

FILE NUMBER DATE OF RECORD	MORTGAGEES FAMILY NAMES	GIVEN NAMES ABCDEFGHIJ	GIVEN NAMES JKLMNOPQ	GIVEN NAMES RSTUVWXYZ	MORTGAGORS	BOOK	PAGE	Amount	BRIEF DESCRIPTION, LOCATION, ETC. ( Not Warranted )
49033 May 13, 1987	Bank			Carolina United	<i>etd</i> Ralph W. Johnson III	1860	260	25,000 <sup>.00</sup>	Lot Highland Sp
49624 May 15, 1987	"			"	<i>etd</i> Joseph M. Hall	1861	1	20,000 <sup>.00</sup>	Lot 20 Circle Rd
49820 May 18, 1987	"			"	<i>etd</i> Linda L. Wilbanks	1861	240	50,000 <sup>.00</sup>	Lot II Green Lots 112 + 113 Belmont Hts Iner
49825 May 18, 1987	"			"	<i>etd</i> William Kenneth Burgess	1861	244	45,000 <sup>.00</sup>	Lot 2 Imperial Dr Est. Chuk
50110 May 19, 1987	"			"	<i>etd</i> Kenneth A. Clayton	1861	695	55,000 <sup>.00</sup>	Lot 1
50115 May 19, 1987	"			"	<i>etd</i> George A. Wike Jr.	1861	698	100,000 <sup>.00</sup>	3.23 acres
50111 May 19, 1987	"			"	<i>etd</i> Philip L. Clark	1861	701	15,700 <sup>.00</sup>	Belmont Hts Lot 36 + 41 + pt lot 37
50398 May 19, 1987	"			"	<i>etd</i> Whindsar Properties Inc.	1861	999		Ac I 20.715 ac RE M BL 1825 P 770 Release Lot 19 Glen Garry
50399 May 19, 1987	"			"	<i>etd</i> W. M. Edwards Jr.	1862	123		Release .40 acres
50428 May 20, 1987	"			"	<i>etd</i> Wendel Paul Potts	1862	144	7,000 <sup>.00</sup>	Lot 88 Heritage Hills
50760 May 21, 1987	"			"	<i>etd</i> R. Bruce White	1862	529	50,000 <sup>.00</sup>	1.5 acres Colon Rd
51659 May 26, 1987	"			"	<i>etd</i> Theresa O. Odum	1863	722	20,000 <sup>.00</sup>	4.2 acres
51746 May 21, 1987	"			"	<i>etd</i> W. Riley Jones Sr	1863	870	15,000 <sup>.00</sup>	Lot 7
52511 May 29, 1987	"			"	<i>etd</i> Charles E. Powell Jr	1864	900	40,000 <sup>.00</sup>	Chuk Spgr. Sp Lot James Rd + Wilson Dr
52592 June 1, 1987	"			"	<i>etd</i> Thomas J. Johnson	1865	5	21,000 <sup>.00</sup>	1.94 Acres Highland Sp.
52590 June 1, 1987	"			"	<i>etd</i> E. Mary Cannon	1865	9	32,750 <sup>.00</sup>	Chuk Spgr. Sp Lot 66 1/2 Rowland Dr.

# REVERSE or MORTGAGEE Index to Real Estate Mortgages — Greenville County, S. C.

20

REG. U. S. PAT. OFFICE *Chas McCott* County Indexes Since 1888 An Identifying Trade Mark

☞ Open at Proper Tab according to First Letter or Letters of Name and refer to Buff Sub-Index sheet for page reference.

COTT FAMILY NAME INDEX No. 75 © 1949  
MADE BY THE COTT INDEX COMPANY, COLUMBUS, OHIO  
SOLD BY PHOTO COPY SUPPLY, MAULDIN, S. C.

( )

FILE NUMBER	MORTGAGEES	GIVEN NAMES	GIVEN NAMES	GIVEN NAMES	MORTGAGORS	BOOK	PAGE	Amount	BRIEF DESCRIPTION, LOCATION, ETC. ( Not Warranted )
DATE OF RECORD	FAMILY NAMES	ABCDEFGH	IJKLMNO	PQRSTUVWXYZ					
52611 June 1, 1987	Bank			Carolina United	J. Reynold Smith <sup>H</sup>	1865	18	60,000	196 Acres O'Neal Tr.
52612 June 1, 1987	"			"	Ellen J. Wall	1865	22	75,000	Vernon Epts. Lot 95 Peachtree Dr. Mt.
53105 June 2, 1987	"			"	et al W. Frank Caldwell William Frank Caldwell	1865	806	118,600	2 Tracts abt mobile Home
53328 June 3, 1987	"			"	et al James W. Blakely, Jr.	1866	182	31,000	0.72 acres
53919 June 5, 1987	"			"	Ronald Jon Stockweather	1866	811	22,000	Lot 80 Forest Dr.
53880 June 5, 1987	"			"	et al Ronald R. Rich	1866	799	50,000	Lot 5 Pleasant Grove
54023 June 5, 1987	"			"	Resurrection Lutheran Church of the	1866	935	75,000	Lot = 100 acres
54027 June 5, 1987	"			"	et al Marvin G. Sattufeld	1866	942	125,000	Lot Butler Sp.
54233 June 8, 1987	"			"	et al William E. Crawford	1867	215	38,700	Green Lot 6 Mt. Vernon Circle
54442 June 8, 1987	"			"	et al Hubbie Prince Jr.	1867	443	20,000	Lot 39 Pryor Rd.
54414 June 8, 1987	"			"	Windsor Properties, Inc.	1867	423		Rem Bl. 1825 p. 770 2nd Amendment - for mtg see
54583 June 9, 1987	"			"	Windsor Properties, Inc.	1867	557		for mtg see Rem Bl. 1825 p. 770 Release Lot 37 Montclair Sec VI
55115 June 11, 1987	"			"	et al Nelle W. Griffin	1868	232	16,000	Sp. Lot 6 4pt lot 5 Chick App
55060 June 11, 1987	"			"	Windsor Properties Inc	1868	171		mtg see REM Bl. 1825 p. 770 Release Lot 28 Glen Barry Tr
55321 June 12, 1987	"			"	et al William D. Taylor Jr.	1868	515	4,500	Lot 30 Glassy Mt. Acres
55439 June 15, 1987	"			"	et al Gemmy S. Bellamy	1868	738	20,000	Chick Springs Green Lot 66 Belmont Heights

# REVERSE or MORTGAGEE Index to Real Estate Mortgages — Greenville County, S. C.

REG. U. S. PAT. OFFICE *Chester McCott* County Indexes Since 1888 An Identifying Trade Mark

Open at Proper Tab according to First Letter or Letters of Name and refer to Buff Sub-Index sheet for page reference.

COTT FAMILY NAME INDEX No. 75 © 1949  
MADE BY THE COTT INDEX COMPANY, COLUMBUS, OHIO  
SOLD BY PHOTO COPY SUPPLY, MAULDIN, S. C.

FILE NUMBER DATE OF RECORD	MORTGAGEES FAMILY NAMES	GIVEN NAMES ABCDEFGHIJ	GIVEN NAMES KLMNOP	GIVEN NAMES QRSTUVWXYZ	MORTGAGORS	BOOK	PAGE	Amount	BRIEF DESCRIPTION, LOCATION, ETC. ( Not Warranted )
55981 June 17, 1987	Bank			Carolina United	David L. Shackleton, etal	1869	388	12,000	Lot B A.L. Rd. 523-134
56078 June 17, 1987	"			" "	William W. Centell, Jr. etal	1869	457	125,000	Lot
56058 June 17, 1987	"			" of N.C."	Robert Edward Krueger, Jr.	1869	439	142,000	Marshall Bridge Rd. Lot 35 Brookside Forest
56481 June 18, 1987	"			Carolina United	Windsor Prop Inc	1869	998		Sec II For mts su Bl 1825B 770 Release Lot 48 Glen Darry
56279 June 18, 1987	"			"	Johnny B. Waldrop	1869	662	10,000	.85 ac. Lot Becky Wilson Rd.
56782 June 22, 1987	"			"	Bobby C. Jones	1870	365	25,000	2.32 acres
57188 June 23, 1987	"			fka Bank Green United Carolina	L. W. Stringer	1298	68		1762 pg 372 Release 12.00 ac. from mts su Rem Bk. mty su Rem Bk. 1825 pg 770
57430 June 24, 1987	"			United Carolina	Windsor Properties Inc.	1871	324		Release lot 21 Glen Garry Su T. Inc
57655 June 25, 1987	"			" "	Natalie Colleen Inman	1871	535	31,000	lots O'neal Sp. also parcel
58286 June 29, 1987	"			" fdl	Wayne D. Setzer, etal	1872	363	90,000	Lot 512 + apt lot 511 Ladyslipper
58284 June 29, 1987	"			" "	Bill D. Bright, etal	1872	367	50,000	Highland Sp. Lot 1.05 ac. Rutherford Rd.
58288 June 29, 1987	"			" "	Lena V. Wilson	1872	371	30,000	Tract 5.4 ac. Cannon Rd.
340 July 1, 1987	"			" "	Joseph Max Witt	1873	751	12,000	Lot 80 Meridian Ln
52 July 1, 1987	"			" "	Larry Lindsey	1873	381	30,000	Lot
254 July 1, 1987	"			" "	Joseph C. Dinsley etal	1873	658	55,250	Lot 10
827 July 6, 1987	"			" "	Windsor Properties Inc.	1874	345		For mts su Bl 1825B 770 Release Lot 32 Glen Darry



# REVERSE or MORTGAGEE Index to Real Estate Mortgages — Greenville County, S. C.

REG. U. S. PAT. OFFICE *Chas. McCott* County Indexes Since 1888 An Identifying Trade Mark

 Open at Proper Tab according to First Letter or Letters of Name and refer to Buff Sub-Index sheet for page reference.

COTT FAMILY NAME INDEX No. 75 © 1949  
MADE BY THE COTT INDEX COMPANY, COLUMBUS, OHIO  
SOLD BY PHOTO COPY SUPPLY, MAULDIN, S. C.

( )

FILE NUMBER DATE OF RECORD	MORTGAGEES FAMILY NAMES	GIVEN NAMES ABCDEFGHIJ	GIVEN NAMES KLMNO	GIVEN NAMES PQRSTUVWXYZ	MORTGAGORS	BOOK	PAGE	Amount	BRIEF DESCRIPTION, LOCATION, ETC. ( Not Warranted )
828 July 6, 1987	Bank			Carolina United	Windsor Properties Inc	1874	346		20 mts on Bl. 1825 P. 770 Release Lot 52 Montclair
829 July 6, 1987	"			"	Windsor Properties Inc.	1874	347		20 mts on Bl. 1825 P. 770 Release Lot 72 Glen Garry.
861 July 7, 1987	"			"	Kenneth Michael <sup>with</sup> Fowler	1874	395	10,000	1.75 acres Hwy 14
864 July 7, 1987	"			"	W. Riley Jones	1874	400	17,000	Lot 142 South Trade St
863 July 7, 1987	"			"	W. Riley Jones	1874	405	17,000	Lot 10 Mauld St
1675 July 9, 1987	"			"	Windsor Properties Inc.	1875	340		20 mts on Bl. 1825 P. 770 Fourth Amendment to mts
1673 July 9, 1987	"			"	Windsor Properties Inc.	1875	344		20 mts on Bl. 1825 P. 770 Release Lot 9 Lakeside Pt. I
1672 July 9, 1987	"			"	Windsor Properties Inc.	1875	345		20 mts on Bl. 1825 P. 770 Release Lot 11 Glen Garry Hwy. 14
1872 July 10, 1987	"			"	Ann M. Solinsky, et al by 20.	1815	518	80,000	Parcel North main St. S.C.
1896 July 10, 1987	"		f/K/a Bank of Amer	"	Parkwood Baptist Church	1815	710	145,000	Parcel State Park Road
2010 July 10, 1987	"		"	"	Oak Glen Properties	1875	612		20 mts on Bl. 1703 P. 164 Release Lots 6 & 7 Oak Glen
2199 July 13, 1987	"		"	"	William Leland Campbell	1875	725	10,000	1 acre Ing factory Road Onley
2253 July 13, 1987	"		"	"	Frances W. Talley	1875	955	20,000	Her Prop. Ky. Unit Bld. 13 Sugar Creek Villa
2254 July 14, 1987	"		"	"	Jane S. Walker	1876	01	27,000	Lot 21
2397 July 14, 1987	"		"	"	Jake M. <sup>with</sup> Weatherly	1876	05	35,000	Lot 7 Brandywine
July 14, 1987	"		"	"	Steve Barnett <sup>with</sup>	1876	202	70,000	2.50 acres



# REVERSE or MORTGAGEE Index to Real Estate Mortgages — Greenville County, S. C.

REG. U. S. PAT. OFFICE *Chas. McCath* County Indexes Since 1888 An Identifying Trade Mark

 Open at Proper Tab according to First Letter or Letters of Name and refer to Buff Sub-Index sheet for page reference.

COTT FAMILY NAME INDEX No. 75 © 1949  
MADE BY THE COTT INDEX COMPANY, COLUMBUS, OHIO  
SOLD BY PHOTO COPY SUPPLY, MAULDIN, S. C.

FILE NUMBER DATE OF RECORD	MORTGAGEES FAMILY NAMES	GIVEN NAMES ABCDEFGH	GIVEN NAMES IJKLMNO	GIVEN NAMES PQRSTUWXYZ	MORTGAGORS	BOOK	PAGE	Amount	BRIEF DESCRIPTION, LOCATION, ETC. ( Not Warranted )
2521 July 15, 1987 2845	Bank			Carolina United	Johnny L. Jewry <sup>etd</sup>	1876	360	50,000 <sup>.00</sup>	Lot 2 Memorial Dr
July 16, 1987 2871	'			"	Betty A. Russell	1876	712	10,000 <sup>.00</sup>	Lot 60 Saugum Park
July 16, 1987 3102	'			"	John A. Pittman <sup>etd</sup>	1876	776	18,800 <sup>.00</sup>	Lot 2 Flynn Road Pk I
July 17, 1987 3206	"			"	Lucian R. Lee <sup>etd</sup> jr.	1877	32	20,000 <sup>.00</sup>	1.62 acres wood Stg 5 Ave
July 17, 1987 3304	"			"	D. A. Burdette jr.	1877	149	100,000 <sup>.00</sup>	Lot
July 20, 1987 3305	'			"	Boyd C. Lister <sup>etd</sup>	1877	214	200,000 <sup>.00</sup>	6.2 28 acre S.C. Hwy 290
July 20, 1987 3553	'			"	J. B. Bedford Sr. <sup>etd</sup>	1877	219	12,000 <sup>.00</sup>	Lot 0 Mul Stg.
July 21, 1987 3666	"			"	Irwin S. Harmon jr.	1877	516	35,000 <sup>.00</sup>	Lot 325 Silver Creek Rd.
July 21, 1987 3779	"			"	Wendell Paul Tott	1877	662	14,000 <sup>.00</sup>	Lot 88 Butler Sprg Rd. Heritage Hills
July 21, 1987 3781	'			"	Windsor Properties Inc	1877	785		2nd mtg. sur Rem Bl. 1825 pg. 770
July 21, 1987 3788	'			"	Windsor Properties Inc	1877	786		1st mtg. sur Rem Bl. 1825 pg. 770
July 22, 1987 3839	'			"	Ronald L. Beaver <sup>etd</sup>	1877	799	30,500 <sup>.00</sup>	Lot 4 Brookdale Ests.
July 22, 1987 3899	"			"	Dennis L. Green <sup>etd</sup>	1877	852	28,000 <sup>.00</sup>	Lot 20 Oak Meadows Pk II
July 22, 1987 4222	'			"	M. Archer Wilder jr. <sup>etd</sup>	1877	913	36,000 <sup>.00</sup>	Lot 54 Asheton Butler Stg.
July 23, 1987 4499	"			"	Virginia A. Gaines <sup>etd</sup>	1878	251		Bl. 1706 pg 645
July 24, 1987	"			FKA Oak of Green	Robert Olm Kirby <sup>etd</sup>	Book	533		Release .99 acres 2nd mtg sur De Rem Bl. 1690 pg 817
				"					Release lot 45 Main St Green, 1st mtg

# REVERSE or MORTGAGEE Index to Real Estate Mortgages — Greenville County, S. C.

REG. U. S. PAT. OFFICE *Chas McCott* County Indexes Since 1888 An Identifying Trade Mark

 Open at Proper Tab according to First Letter or Letters of Name and refer to Buff Sub-Index sheet for page reference.

COTT FAMILY NAME INDEX No. 75 © 1949  
MADE BY THE COTT INDEX COMPANY, COLUMBUS, OHIO  
SOLD BY PHOTO COPY SUPPLY, MAULDIN, S. C.

( )

FILE NUMBER DATE OF RECORD	MORTGAGEES FAMILY NAMES	GIVEN NAMES ABCDEFGHIJ	GIVEN NAMES JKLMNO	GIVEN NAMES PQRSTUVWXYZ	MORTGAGORS	BOOK	PAGE	Amount	BRIEF DESCRIPTION, LOCATION, ETC. ( Not Warranted )
4929 July 28, 1987	Bank			Carolina United <i>Inc.</i>	Donald R. Peace, et al	1879	73	15,000	4 Parcels Highland Sp.
4932 July 28, 1987	'			'	Anthony J. Skatell, Jr.	1879	82	60,000	201 Lot 9 Sub'd - Lot 2 State Hwy
5060 July 29, 1987	'			'	Kim Stephens Kim M. Witt	1879	254	10,000	Lot 8 Windstone
5057 July 29, 1987	'			'	Windsor Properties Inc.	1879	242		For Mtg. on Rem. Bk. 1825 pp. 770 Release Lot 54 Montclair Sect II
5389 July 30, 1987	'			'	Blenn J. Barrett, Jr.	1879	633	15,000	Shelb Lot 136 Parkwood Dr. North
5591 July 31, 1987	"			"	Dorcas L. Moody, et al	1879	868	35,000	Lot
5584 July 31, 1987	"			"	Keith D. Ballou	1879	873	13,000	Lot McElhenny Rd. Oneal Sp.
5589 July 31, 1987	"			"	Charles R. Fletcher	1879	878	10,000	Lot 5 + pt lot 15 RR Camp Rd
5929 Aug 3, 1987	"			"	Vera S. Dobson	1880	346	40,000	Lot 12 Village Green
6140 Aug 3, 1987	"			United Carolina	Dena Bruce	1880	639	70,000	Townhomes Unit 6 Pelham Oaks
6242 Aug 3, 1987	"			"	Windsor Properties Inc.	1880	826		For Mtg. on Rem. Bk. 1825 pp. 770 Release Lot 38 Montclair Sect II
6526 Aug 5, 1987	"			"	William J. Mayfield	1881	122	25,000	Lot 23
7022 Aug 7, 1987	"			"	Mildred L. Bruce	1881	737	13,000	Lot 4 North Main St Sect II
7359 Aug 11, 1987	"			"	Louise S. Rogers	1882	255	40,000	Lot 19 Jamestown Este
7352 Aug 11, 1987	"			"	Carey K. Phelps	1882	259	20,000	Lot 15
7353 Aug 11, 1987	"			"	Calvin D. Roach	1882	262	22,500	Lot 21 Rosewood Pk.

# REVERSE or MORTGAGEE Index to Real Estate Mortgages — Greenville County, S. C.

REG. U. S. PAT. OFFICE *Cott* County Indexes Since 1888 An Identifying Trade Mark

Open at Proper Tab according to First Letter or Letters of Name and refer to Buff Sub-Index sheet for page reference.

COTT FAMILY NAME INDEX No. 75 © 1949  
MADE BY THE COTT INDEX COMPANY, COLUMBUS, OHIO  
SOLD BY PHOTO COPY SUPPLY, MAULDIN, S. C.

FILE NUMBER DATE OF RECORD	MORTGAGEES FAMILY NAMES	GIVEN NAMES ABCDEFGHIJ	GIVEN NAMES JKLMNOPQ	GIVEN NAMES RSTUVWXYZ	MORTGAGORS	BOOK	PAGE	Amount	BRIEF DESCRIPTION, LOCATION, ETC. ( Not Warranted )
7519 Aug 11, 1987	Bank			Carolina United	<i>et al</i> Reu William Ry	1882	369	.00 50,000	Lot 96 Coines Dr
7707 Aug 12, 1987	"			"	<i>a ben pts.</i> Woodruff Ridge Associates	1882	588	.00 1,000,000	1,2,3,4,5+6 also 1.60 acres 1.0 ac Rocky Slope Rd also Lots
7697 Aug 12, 1987	"			"	<i>et al</i> John M. Marks	1882	589	.00 18,000	6.01 acs McElhaney Rd
7731 Aug 12, 1987	"			"	Windsor Properties	1882	616		Dec 6 For Mtg au Bk 1825 p 770 Release Lot 45 Montebello
7732 Aug 12, 1987	"			"	Windsor Properties	1882	617		Dec 11 For Mtg au Bk 1825 p 770 Release Lot 33 Glen Garry
8122 Aug 14, 1987	"			"	Denise Burnett	1882	38	.00 7500	Lot in Green
8413 Aug 17, 1987	"			"	<i>et al</i> Raymond F. Geisler	1883	418	.00 35,000	Lot Vannoy Street
8414 Aug 17, 1987	"			"	<i>et al</i> C. Lewis Rasmussen, Jr.	1883	422	.00 15,000	Am. Lot 4 + pt. lots 3 + 11 McDaniel
8556 Aug 18, 1987	"			"	<i>et al</i> Cecil G. Edwards	1883	524	.00 10,000	0.40 acres
8667 Aug 18, 1987	"			"	Carolyn H. Lister	1883	701	.00 90,000	Lot 6 Falcone Dr
9630 Aug 20, 1987	"			"	Windsor Properties, Inc.	1884	132		In Big Mtg. au Bk 1825 p 770 Fifth Amendment + mortgages
9515 Aug 24, 1987	"			"	Henry Bowen, Jr.	1884	731	.00 13,400	Lot 19 Chick Spgs. also lots Lot 18 Memorial Dr also
10269 Aug 27, 1987	"			"	Hillcrest Pts <i>a S.C. Corp</i>	1885	521	.00 257,600	2 Tracts Hampton Blvd.
10563 Aug 28, 1987	"			"	Hampton Walk, Inc.,	1885	931	.00 430,000	Lots 10, 11, 12, 13 + 14 Wade
10741 Aug 31, 1987	"			"	Lucy G. Walcher	1886	159	.00 100,000	Lot 3 U.S Hwy 29
10843 Aug 31, 1987	"			"	<i>et al</i> Joseph C. Finley	1886	332	.00 57,349	Lot 10 Clearview Dr

# REVERSE or MORTGAGEE Index to Real Estate Mortgages — Greenville County, S. C.

REG. U. S. PAT. OFFICE *Chas McCott* County Indexes Since 1888 An Identifying Trade Mark

 Open at Proper Tab according to First Letter or Letters of Name and refer to Buff Sub-Index sheet for page reference.

COTT FAMILY NAME INDEX No. 75 © 1949  
MADE BY THE COTT INDEX COMPANY, COLUMBUS, OHIO  
SOLD BY PHOTO COPY SUPPLY, MAULDIN, S. C.

( )

FILE NUMBER DATE OF RECORD	MORTGAGEES FAMILY NAMES	GIVEN NAMES ABCDEFGHIJ	GIVEN NAMES JKLMNO	GIVEN NAMES PQRSTUVWXYZ	MORTGAGORS	BOOK	PAGE	Amount	BRIEF DESCRIPTION, LOCATION, ETC. ( Not Warranted )
11197 Sept 1, 1987	Bank			Carolina United	Philip L. Clark et al	1886	792	.00 25,000	Belmont Hgts Sec I Lots 36, 41 + pt lot 37
11262 Sept 2, 1987	"			"	Candace Jane Phillips	1886	850	.00 18,000	0.72 acres
11615 Sept 3, 1987	"			"	Earl A. Vaughn	1887	280	.00 50,000	Parcel O'Neil Jg. miles Rd.
11606 Sept 3, 1987	"			"	Robert J. Edwards et al	1887	284	.00 20,000	Lot 7 Et-Ren Ests. Green Spring Jg
11611 Sept 3, 1987	"			"	Jerry L. Reunion	1887	289	.00 90,000	1.36 Acres Suber Road Church Jg Mtg. see Rem. Bk. 1825 pg. 770
11609 Sept 3, 1987	"			"	Windsor Properties, Inc.	1887	288	.00	Release lot 5 Lakeside PkT
11746 Sept 4, 1987	"			"	Philip B. Alexander et al inc.	1887	466	.00 74,400	Lot 179 Conebrake II
11744 Sept 4, 1987	"			"	Green Golf + Country Club	1887	470	.00 260,000	Parking Area Tracts 135.78 Gap Creek Rd., less pt lot 89, Green
12031 Sept 8, 1987	"			" of SR.	W. Allen Reese, et al	1887	812	.00 50,000	Lot 90 Belmonts Heights +
12621 Sept 11, 1987	"			"	Woodsby Properties	1888	484	.00 280,000	Parcel
12713 Sept 11, 1987	"			"	William Warren Boyd Sr.	1888	553	.00 50,000	Lot, Belmont Hgts.
12601 Sept 11, 1987	"			"	Jack E. Shaw	1888	475	.00	Jg Mtg. see Rem. Bk. 1706 pg. 489 Release Tract S. Pleasantburg Dr.
12993 Sept 14, 1987	"			" "	Albert C. Slapp	1888	871	.00 10,000	Lot 200 South Forest Ests
13143 Sept 15, 1987	"			" "	Carmen E de Luca	1889	05	.00 370,000	Parcel
13162 Sept 15, 1987	"			" "	Windsor Properties, Inc.	1889	22	.00	Porcing mtg. see Rem. Bk. 1825 pg 770 Release lot 30 Lakeside PkT
13161 Sept 15, 1987	"			" "	Windsor Properties, Inc.	1889	23	.00	Jg mtg. see Rem. Bk. 1825 pg 770 Release lot Lakeside PkT

# REVERSE or MORTGAGEE Index to Real Estate Mortgages — Greenville County, S. C.

REG. U. S. PAT. OFFICE *Chas McCott* County Indexes Since 1888  
An Identifying Trade Mark

 Open at Proper Tab according to First Letter or Letters of Name and refer to Buff Sub-Index sheet for page reference.

COTT FAMILY NAME INDEX No. 75 © 1949  
MADE BY THE COTT INDEX COMPANY, COLUMBUS, OHIO  
SOLD BY PHOTO COPY SUPPLY, MAULDIN, S. C.

FILE NUMBER DATE OF RECORD	MORTGAGEES FAMILY NAMES	GIVEN NAMES ABCDEFGHIJ	GIVEN NAMES JKLMNO	GIVEN NAMES PQRSTUVWXYZ	MORTGAGORS	BOOK	PAGE	Amount	BRIEF DESCRIPTION, LOCATION, ETC. ( Not Warranted )
13224 Sept 15, 1987	Bank			Carolina United	Windsor Properties, Inc.	1889	123		3rd mty. see Rem Bl. 1825 pg. 770 Release lot 6 Glen Garry, S.C.
13327 Sept 16, 1987	"			"	Ralph S. Cochran <sup>etal</sup>	1889	252	75,000	Lots 1 + 2 U.S Hwy 29 2nd mty. see Rem Bl. 1825 pg 770
13424 Sept 16, 1987	"			"	Windsor Properties	1889	398		Release lot 27 Glen Garry
13667 Sept 18, 1987	"			"	C. G. Belue	1889	674	10,500	Pt lot 4 Old R.A. Camp Rd. for mty see Rem bk 1825 pg 770
14203 Sept. 22, 1987	"			"	Windsor Properties, Inc.	1890	305		Release lot 26 Glen Garry, S.C. II
14206 Sept 22, 1987	"			"	Windsor Properties, Inc.	1890	308		II for mty see bk 1825 pg 770 Release lot 47 Glen Garry see
14291 Sept 23, 1987	"			"	Windsor Properties, Inc.	1890	390		mty see Rem bk 1825 pg 770 Release lot 18 Lakeside Ph. I for
14290 Sept 23, 1987	"			"	Windsor Properties, Inc.	1890	391		mty see bk 1825 pg. 770 Release lot 51 Lakeside ph II, for
14480 Sept 23, 1987	"			"	Joe Copeland <sup>etal</sup>	1890	573	35,000	Lot 5 + also lot 4 O'Neal Sp. Rd.
14559 Sept 24, 1987	"			"	Sheila Ann Williams	1890	653	120,000	Tract 9. 4ac Bibbs Shoals Highland Sp.
14680 Sept 24, 1987	"			"	Charles W. Fowler, <sup>etal</sup>	1890	769	30,000	Tract 1. 2ac S.E. Hwy 14, Springs Sp.
14698 Sept 24, 1987	"			"	Gummiy Brooks	1890	799	20,000	lot 1 Riverside Park, Check
15040 Sept 28, 1987	"			"	Dennis C. Lamb	1891	206	17,000	See lot 51-A Lots 46 + 51 Pelham Estate S.C.
15393 Sept 29, 1987	"			"	Donald L. Blackwell, <sup>etal</sup>	1891	653	37,000	Lot 1 Cason Ave.
16002 Oct 1, 1987	"			"	Ernest Lewis <sup>etal</sup>	1892	541	50,000	Lot 321 Silver Creek Rd.
15946 Oct 1, 1987	"			"	Oak Glen Properties, Inc.	1892	406		3rd mty. see Rem Bl. 1703 pg 164 Release lot 9 Oak Glen S.C.

# REVERSE or MORTGAGEE Index to Real Estate Mortgages — Greenville County, S. C.

REG. U. S. PAT. OFFICE *Chas McCott* County Indexes Since 1888  
An Identifying Trade Mark

 Open at Proper Tab according to First Letter or Letters of Name and refer to Buff Sub-Index sheet for page reference.

COTT FAMILY NAME INDEX No. 75 © 1949  
MADE BY THE COTT INDEX COMPANY, COLUMBUS, OHIO  
SOLD BY PHOTO COPY SUPPLY, MAULDIN, S. C.

(20)

FILE NUMBER DATE OF RECORD	MORTGAGEES FAMILY NAMES	GIVEN NAMES ABCDEFGH	GIVEN NAMES IJKLMNO	GIVEN NAMES PQRSTUVWXYZ	MORTGAGORS	BOOK	PAGE	Amount	BRIEF DESCRIPTION, LOCATION, ETC. ( Not Warranted )
16369 Oct 5, 1987	Bank			Carolina United	Franklin D. Jones <sup>et al</sup>	1892	977	20,000	1 acre
16558 Oct 6, 1987	"			"	Alice Fay H. Suttles	1893	155	25,000	O'Neal Sp. Lot 2, U. C. Camp Road
16432 Oct 6, 1987	"			"	Windsor Properties Inc.	1893	1		For mtg. su. Rem. Bk. 1825 pg. 770 Release lot 31 Glen Garry Sect II
16431 Oct 6, 1987	"			"	Windsor Properties Inc.	1893	4		For mtg. su. Rem. Bk. 1825 pg. 770 Release lot 46 Glen Garry Sect II
16430 Oct 6, 1987	"			"	Windsor Properties Inc.	1893	5		For mtg. su. Rem. Bk. 1825 pg. 770 Release Lot 53 Lakeside Ph II
16433 Oct 6, 1987	"			"	Windsor Properties Inc.	1893	6		For mtg. su. Rem. Bk. 1825 pg. 770 Release Lot 55 Glen Garry Sect II
16764 Oct 7, 1987	"			"	Mary E. Lellis <sup>et al</sup>	1893	417	22,500	Lot less tract
16804 Oct 7, 1987	"			"	Jefferson V. Smith <sup>et al</sup>	1893	475	55,000	20.41 acres
17046 Oct 9, 1987	"			"	a s.c. corp Hampton Wash. Inc.	1893	688	520,000	Blvd 5 lots Wade Hampton
17180 Oct 9, 1987	"			"	Windsor Properties Inc.	1893	855		For mtg. su. Rem. Bk. 1825 pg. 770 Release Lot 36 Glen Garry Sect II
17179 Oct 9, 1987	"			"	Windsor Properties Inc.	1893	856		For mtg. su. Rem. Bk. 1825 pg. 770 Release Lot 33 Lakeside Ph II
17178 Oct 9, 1987	"			"	Windsor Properties Inc.	1893	857		For mtg. su. Rem. Bk. 1825 pg. 770 Release Lot 50 Lakeside Ph II
17227 Oct 12, 1987	"			"	James D. Crafts <sup>et al</sup>	1893	905	59,800	App Sp. Lot 5 & pt lot 6 & 2 Child
17749 Oct 14, 1987	"			"	Sarah C. Greene	1894	602	125,000	16.8 ac, Jordan
17909 Oct 15, 1987	"			"	John H. Hawkins <sup>et al</sup>	1894	826	20,000	Lots 130 + 131 Snydale Dr.
18214 Oct 16, 1987	"			"	Larry Michael Seyler <sup>et al</sup>	1895	123	20,000	Lot 14 part lot 2



# REVERSE or MORTGAGEE Index to Real Estate Mortgages — Greenville County, S. C.

( )

REG. U. S. PAT. OFFICE *Chas McCorkle* County Indexes Since 1888 An Identifying Trade Mark

Open at Proper Tab according to First Letter or Letters of Name and refer to Buff Sub-Index sheet for page reference.

COTT FAMILY NAME INDEX No. 75 © 1949  
MADE BY THE COTT INDEX COMPANY, COLUMBUS, OHIO  
SOLD BY PHOTO COPY SUPPLY, MAULDIN, S. C.

FILE NUMBER DATE OF RECORD	MORTGAGEES FAMILY NAMES	GIVEN NAMES ABCDEFGH	GIVEN NAMES IJKLMNO	GIVEN NAMES PQRSTUVWXYZ	MORTGAGORS	BOOK	PAGE	Amount	BRIEF DESCRIPTION, LOCATION, ETC. ( Not Warranted )
18430 Oct 19, 1987	Bank			Carolina United	Windsor Properties Inc.	1895	406		page Bk 1825 pg 770 Sixth Amendment Mts for mts
18679 Oct 20, 1987	"			"	Archie D. Mallory et al	1895	692	18,000	1/2 ac. Lot 28 Forestdale Dr. Forestdale
18684 Oct 20, 1987	"			"	Oak Glenn Properties Inc	1895	717		for mts see Bk 1703 pg 164 Release Lot 4 Oak Glenn
18805 Oct 21, 1987	"			"	James D. Crofts et al	Revised 1895	803	59,800	2p. for mts see Bk 1893 pg 905 Lot 5 1/2 pt lot 6 Chick Pige
18876 Oct 21, 1987	"			"	Leah L. Harvey et al	1895	847	20,000	3.08 acres
18866 Oct 21, 1987	"			"	Thomas Alton Road	1895	851	21,500	pt lot 14 Liberty PK Sec I
18966 Oct 22, 1987	"			"	J. G. Jasso et al	1895	976	72,000	Lot 54 Mt Vernon Estate
19036 Oct 22, 1987	"			"	John C. Wilson Jr. by trustee	1896	73	75,000	Lot Oneal Sp.
19076 Oct 23, 1987	"			"	Pelham Rd. Baptist Church	1896	108	350,000	10 acres Pelham Rd.
19309 Oct 23, 1987	"			"	Robert D. Perkinson et al	1896	401	60,000	Sugar Creek Sec I map + Lot 305 Middlebrook Road
19362 Oct 26, 1987	"			"	J. Preston Rochester et al	1896	438	66,000	Lot 23 Ruston Pl
19655 Oct 27, 1987	"			"	James D. Pittman et al	1896	759	44,600	6.8 acres Cochrane Rd. Also 18.4 acres Oneal Sp. less pt
19813 Oct 28, 1987	"			"	Irving L. Wick et al	1896	918	40,000	Lot 37 Baban St Oneal Sp
20109 Oct 29, 1987	"			"	John Mark Rogers	1897	270	30,000	1.25 acres Gap Creek Rd Est.
20480 Nov 4, 1987	"			"	Wayne C. Fails et al	1898	561	15,000	Lot 130 Coatsbridge Road Del Norte
21342 Nov 6, 1987	"			"	Oak Glenn Properties Inc.	1898	876		for mts see Bk 1703 pg 164 Release Lot 18 Mountain Crest



# REVERSE or MORTGAGEE Index to Real Estate Mortgages — Greenville County, S. C.

REG. U. S. PAT. OFFICE *ChumCott* County Indexes Since 1888 An Identifying Trade Mark

☞ Open at Proper Tab according to First Letter or Letters of Name and refer to Buff Sub-Index sheet for page reference.


COTT FAMILY NAME INDEX No. 75 © 1949  
MADE BY THE COTT INDEX COMPANY, COLUMBUS, OHIO  
SOLD BY PHOTO COPY SUPPLY, MAULDIN, S. C.

( )

FILE NUMBER	MORTGAGEES	GIVEN NAMES	GIVEN NAMES	GIVEN NAMES	MORTGAGORS	BOOK	PAGE	Amount	BRIEF DESCRIPTION, LOCATION, ETC.
DATE OF RECORD	FAMILY NAMES	ABCDEFGHIJ	IJKLMNOP	QRSTUVWXYZ					( Not Warranted )
21586 Nov 9, 1987	Bank			Carolina United	Valerie J. Sexton	1899	131	50,000	Chick Spring Sp. Lot 1 Lee Rd + Cardinal Dr
21632 Nov 9, 1987	"			"	Windsor Properties, Inc.	1899	162		for mte. see Rem. Bk. 1825 pg. 770 Release lot 40 Lakeview Ph II
21633 Nov 9, 1987	"			"	Windsor Properties, Inc.	1899	163		for mte. see Rem. Bk. 1825 pg. 770 Release Lot 52 Lakeview Ph II
22820 Nov 10, 1987	"			"	Windsor Properties, Inc.	1899	306		for mte. see Rem. Bk. 1825 pg. 770 Release Lot 30 Glen Dany
22977 Nov 11, 1987	"			"	Joseph C. Finley	1899	486	57,349	2 pr mts see Bk. 1886 pg. 332 Lot 10 Clearview Dr Extra
23076 Nov 11, 1987	"			"	Vicki J. Johnson	1899	613	8,000	19 5.0 acres plat Bk 149 pg
23067 Nov 11, 1987	"			"	Vicki J. Johnson	1899	620	44,100	pg 20 5.0 acres plat Bk 149
23244 Nov 12, 1987	"			"	John C. Barnhill, Jr.	1899	815	37,000	Brook Extn. Lot 6 Cardinal Dr. Plat 9 Pmi
23257 Nov 12, 1987	"			"	Enigma Corp.	1899	834		Release .7567 acres west Butler ave + Laurel Rd. See
23711 Nov 16, 1987	"			"	Joseph D. Hand	1900	369	22,500	mtg see Bk. 1860 pg. 01 Sp. Chick Spring Sp.
23761 Nov 17, 1987	"			"	W. Dennis Shaw	1900	416	18,000	Lot 234 + pt. lot 235 Elizabeth Trent Dr
24161 Nov 19, 1987	"			"	Windsor Properties, Inc.	1900	918	900,000	pt lot 155 Marlow Dr +
24159 Nov 19, 1987	"			"	Jerry Albert Lorne	1900	939	8,500	26.21 acre S.C. Hwy 296 + 2.57 acres Settlement Rd
24160 Nov 19, 1987	"			"	J. Preston Rochester	1900	944	66,000	9.21 acre S.C. Hwy. 296 also pt. lot 7 S.C. Hwy 296 Windsor Prop. see Bk. 1896 pg. 438 Lot 23 Russton Pl. for mts

# REVERSE or MORTGAGEE Index to Real Estate Mortgages — Greenville County, S. C.

REG. U. S. PAT. OFFICE *Chas. McCott* County Indexes Since 1888 An Identifying Trade Mark

 Open at Proper Tab according to First Letter or Letters of Name and refer to Buff Sub-Index sheet for page reference.

COTT FAMILY NAME INDEX No. 75 © 1949  
MADE BY THE COTT INDEX COMPANY, COLUMBUS, OHIO  
SOLD BY PHOTO COPY SUPPLY, MAULDIN, S. C.

FILE NUMBER DATE OF RECORD	MORTGAGEES FAMILY NAMES	GIVEN NAMES ABCDEFGHIJ	GIVEN NAMES JKLMNO	GIVEN NAMES PQRSTUVWXYZ	MORTGAGORS	BOOK	PAGE	Amount	BRIEF DESCRIPTION, LOCATION, ETC. ( Not Warranted )
24396 Nov. 20, 1987	Bank			Carolina United	<i>etal</i> Kenny L. McLaughlin,	1901	241	83,150	Forester Woods Sec 2, Mauldin Lot 122 Crepe Myrtle Court
24716 Nov. 23, 1987	"			" <i>Bank of South Carolina</i>	John A. Ganik, <i>etal</i>	1901	695	25,000	<i>Sub-</i> Lot 12 + pt lot 13 Deerwood 87-4952 <i>Ab</i>
25520 Nov. 30, 1987	"			" <i>of S.C.</i>	Greenville Inns, a Pts.	✓	✓	✓	Sutures - Parcel - 3.78 ac. Pelham
25395 Nov. 30, 1987	"			<i>S.C.</i> United Carolina	Edward A. Roberts <i>etal</i>	1902	636	45,000	Lot Locust Hill Road Del Norte Estd.
25423 Nov. 30, 1987	"			"	Joseph Nellie White <i>etal</i>	1902	652	25,000	Lot 134 Coatsbridge Rd.
25422 Nov. 30, 1987	"			"	William B. Styles <i>etal</i>	1902	655	20,000	0.76 ac. 79. 2.53 Acres Zieglerville Road
25445 Nov. 30, 1987	"			"	Peter R. Bellingier, Sr. <i>etal</i>	1902	688	79,125	8.19 Acres Pennington Road Prog. Colleton County
25522 Nov. 30, 1987	"			"	Greenville Inns, a Pts.	1902	797	1,804,000	3.78 ac. Pelham Rd. also
25615 Dec. 1, 1987	"			"	Phillip J. Lord <i>etal</i>	1902	930	50,700	Lot 10 Rolling Hills
25639 Dec. 1, 1987	"			"	Carroll L. Henson <i>etal</i>	1902	948	50,000	18.5 acres S.R. Hwy 14
26229 Dec. 4, 1987	"			"	Bobby E. Gregory <i>etal</i>	1903	740	142,000	pt tract "A" Henderson Ave Hollingsworth
26323 Dec. 4, 1987	"			"	C. Richard Hollingsworth	1903	868	10,000	0.70 acres "property of Richard Services" <i>etal</i> plat Bl 777 p 5 25
26361 Dec. 4, 1987	"			"	William C. Services <i>etal</i>	1903	922	46,800	Lot 16 property of William C. Clifton St
26618 Dec. 7, 1987	"			"	Cawlyn Martin	1904	230	15,000	Lot 35 Avondale Forest 3rd mtg. subem Bl 1825 p 770
26731 Dec. 8, 1987	"			"	Windsor Properties, Inc.	1904	363		Release Lot 56 Lakeside Pk 77
26782 Dec. 8, 1987	"			"	Windsor Properties, Inc.	1904	364		3rd mtg. see REm Bl. 1825 p 770 Release Lot 63 Lakeside Pk 77

# REVERSE or MORTGAGEE Index to Real Estate Mortgages — Greenville County, S. C.

REG. U. S. PAT OFFICE *Chas McColl* County Indexes Since 1888 An Identifying Trade Mark

Open at Proper Tab according to First Letter or Letters of Name and refer to Buff Sub-Index sheet for page reference.

COTT FAMILY NAME INDEX No. 75 © 1949  
MADE BY THE COTT INDEX COMPANY, COLUMBUS, OHIO  
SOLD BY PHOTO COPY SUPPLY, MAULDIN, S. C.

( )

FILE NUMBER DATE OF RECORD	MORTGAGEES FAMILY NAMES	GIVEN NAMES ABCDEFGHIJ	GIVEN NAMES KLMNO	GIVEN NAMES PQRSTUVWXYZ	MORTGAGORS	BOOK	PAGE	Amount	BRIEF DESCRIPTION, LOCATION, ETC. ( Not Warranted )
26 783 Dec 8, 1987	Bank			Carolina United	Windsor Properties Inc a.s.c. Gen. Pts.	1904	365		In mtg on Rem. G. 1825 pg. 770 Release Lot 41 Lakeside Pk II
26 898 Dec 9, 1987	"			"	F & M Partnership	1904	479	170,000	3.56 Acre Mt. Vernon Road Way. In mtg on Bk 1662 pg 472
26 989 Dec 9, 1987	"	formally	Bank of Greenville	"	Ellis L. Darby Jr. et al	1904	591		Release 2.25 Acre Sikeston Chick Spring, S.C.
27 083 Dec 10, 1987	"			"	Billy Joe Wooten	1904	695	10,000	.90 Acre State Park Road
27 197 Dec 10, 1987	"			"	Long Core Capital Assn. Inc.	1904	801	900,000	48.316 Acre Deming Road
27 184 Dec 10, 1987	"			"	Windsor Properties Inc	1904	794		Release Lot 62 Lakeside Pkt II 200 mtg on Bk 1825 pg 770
"	"			"	"	1904	794		
27 345 Dec 11, 1987	"			"	Charles A. Neely et al	1904	947	64,600	Lot 10 Frontier Creek Sub'd
27 637 Dec 14, 1987	"			"	Faron J. Ensley et al	1905	349	43,700	Lot 6 & 7 S.C. Hwy. 5135 Washington
27 840 Dec 15, 1987	"			"	John W. Matthews Jr.	1905	621	50,000	Lot 6 Vance St + E. Ave Rd Pt Lot 7 East Lee Rd also
28 009 Dec 16, 1987	"			"	P. Lillian Lane et al	1905	786	85,000	Lot 33 Shadowood Sub I Pg 40
28 225 Dec 17, 1987	"			"	Congaree Properties a	1906	27	470,000	4.880 Acre plat Bk 12-m
28 262 Dec 18, 1987	"			"	Harold D.W. Crain	1906	72	8,000	9 Acre Highland Sp
28 263 Dec 18, 1987	"			"	Lester K. Bennafield et al	1906	77	15,000	Lot S.C. Rd. 5 23-169
28 300 Dec 18, 1987	"			"	Windsor Properties Inc	1906	126		In mtg on Bk 1825 pg 770 Release Lot 38 Lakeside Pkt II
28 849 Dec 22, 1987	"			"	Russell H. Smart et al	1906	764	20,000	Deming Place Sub I Lot 63 Paddock Lane

# REVERSE or MORTGAGEE Index to Real Estate Mortgages — Greenville County, S. C.

REG. U. S. PAT. OFFICE *Chester McCott* County Indexes Since 1888 An Identifying Trade Mark

Open at Proper Tab according to First Letter or Letters of Name and refer to Buff Sub-Index sheet for page reference.

COTT FAMILY NAME INDEX No. 75 © 1949  
MADE BY THE COTT INDEX COMPANY, COLUMBUS, OHIO  
SOLD BY PHOTO COPY SUPPLY, MAULDIN, S. C.

FILE NUMBER DATE OF RECORD	MORTGAGEES FAMILY NAMES	GIVEN NAMES ABCDEFGH	GIVEN NAMES IJKLMNO	GIVEN NAMES PQRSTUVWXYZ	MORTGAGORS	BOOK	PAGE	Amount	BRIEF DESCRIPTION, LOCATION, ETC. ( Not Warranted )
29010 Dec. 23, 1987	Bank			Carolina United	Windsor Properties, Inc.	1907	52	317,000	Rolling Green Village Tract 3- 8.37 acres Darlington Road
29052 Dec. 23, 1987	"			"	Windsor Properties Inc assoc. Inc.	1907	103		For mty see Bl 1825 pg 770 Release lot 59 Glen Barry Dr II
29286 Dec. 28, 1987	"			"	Loney Love Capital et al	1907	450	123,089	Rd. Pt tract 4 10 ac. Batesville
29352 Dec. 28, 1987	"			"	Michael Lee Hudson, et al	1907	547	35,000	Springs Tp. lots 12 + 13, 19 + 20 Chuck
29642 Dec. 29, 1987	"	FKIA	Bank of Amer	"	James M. Crain et al	1908	19		Release 0.486 acres, plat Bl 15 B pg 69. For mty see Bl 1832 pg 836
"	"	"	"	"	"	1908	19		Chuck Spring Tp. Lot 1 Edwards Am. Green
29858 Dec. 30, 1987	"			"	Geraldine H. Ballenger et al	1908	267	11,000	Re-Roland For orig see Rem Bl. 1902 pg. 636
25395 Dec. 30, 1987	"			"	Edward A. Roberts	1908	310	45,000	Lot Mount Hill Road
29706 Dec. 30, 1987	"			"	Windsor Properties Inc.	1908	99		Sub. For mty see Bl 1825 pg 770 Release lot 42 Montclair
30018 Dec. 30, 1987	"			"	Windsor Properties Inc.	1908	430		Mty see Bl 1825 pg 770 Seventh Amendment to mty. For
30068 Dec. 31, 1987	"			"	James P. Hyman et al	1908	514	200,000	Lot plat Bl 15-C pg 2
30083 Dec. 31, 1987	"			"	Windsor Properties Inc	1908	554		For mty see Rem Bl 1825 pg 770 Release lot 61 Glen Barry Dr II
30084 Dec. 31, 1987	"			"	Windsor Properties Inc.	1908	555		For mty see Rem Bl 1825 pg 770 Release lot 37 Lakeside Pk I
30085 Dec. 31, 1987	"			"	"	1908	556		For mty see Rem Bl 1825 pg 770 Release lot 17 Lakeside Pk I
30086 Dec. 31, 1987	"			"	"	1908	557		For mty see Rem Bl 1825 pg 770 Release lot 58 Glen Barry Dr II
30087 Dec. 31, 1987	"			"	"	1908	558		For mty see Rem Bl 1825 pg 770 Release lot 57 Glen Barry Dr II

# REVERSE or MORTGAGEE Index to Real Estate Mortgages — Greenville County, S. C.

REG. U. S. PAT. OFFICE *Chas McCott* County Indexes Since 1888 An Identifying Trade Mark

☞ Open at Proper Tab according to First Letter or Letters of Name and refer to Buff Sub-Index sheet for page reference.

COTT FAMILY NAME INDEX No. 75 © 1949  
MADE BY THE COTT INDEX COMPANY, COLUMBUS, OHIO  
SOLD BY PHOTO COPY SUPPLY, MAULDIN, S. C.

( )

FILE NUMBER	MORTGAGEES	GIVEN NAMES	GIVEN NAMES	GIVEN NAMES	MORTGAGORS	BOOK	PAGE	Amount	BRIEF DESCRIPTION, LOCATION, ETC.
DATE OF RECORD	FAMILY NAMES	ABCDEFGH	IJKLMNO	PQRSTUVWXYZ					( Not Warranted )
30393 Jan 4, 1988	Bank			Carolina United	Half Mile Lake Dev. Corp.	1908	935	40,000	C. Renew Stone 138.27 acres Prop. Survey for by 1st mtg see Bl. 1825 pg 770 Release Lot 60 Glen Daisy
30423 Jan 4, 1988	"			"	Windsor Properties Inc	1908	997		2nd mtg see Bl. 1825 pg 770 Release Lot 60 Glen Daisy
30421 Jan 4, 1988	"			"	Windsor Properties Inc.	1908	999		2nd mtg see Bl. 1825 pg 770 Release Lot 48 Lakeside Pk II
30419 Jan 4, 1988	"			"	Windsor Properties Inc.	1909	2		1st mtg see Bl. 1825 pg 770 Release Lot 16 Lakeside Pk I
31224 Jan 13, 1988	"			"	Patricia O. Jenkins	1909	834	80,000	pg 183-A Pt lot 1 Capers St Plat Bk II
31287 Jan 13, 1988	"			"	Craig L. Ticknor	1909	939	50,000	Spring Sp. Lot 2 Taylor Rd, Chick
31691 Jan 15, 1988	"			"	S. Aquan, a tra Pt.	1910	448	350,000	Deer .84 acres Wood Hampton Blvd.
31780 Jan 18, 1988	"			"	D. A. Budette Jr.	1910	564	50,000	Lot West Main St
31778 Jan 18, 1988	"			"	Shirley B. Howell	1910	567	30,000	Lot Ashmore St Green
31779 Jan 18, 1988	"			"	Sharon N. Coker	1910	570	10,000	3.22 acres McElhenny Rd
32121 Jan 20, 1988	"			"	Glenn Shaw	1911	16	45,000	Lot 35 Eastgate Village
32202 Jan 20, 1988	"			"	Half Mile Lake Dev. Corp.	1911	124	700,000	pg 43 138.27 acres plat Bl. 15-A
32247 Jan 21, 1988	"			"	Camp Creek Baptist Church	1911	180	75,000	Highland Sp. 3.2 acres Oneil Sp. also 1/8 acre
32873 Jan 26, 1988	"			"	Lucy G. Walcher	1911	890	45,000	Chick Sp. Sp. Lot 3 U.S. Hwy 29
32837 Jan 26, 1988	"			"	Frank K. Bidwell	1911	851		1st mtg see Bl. 1877 pg 214 Release Lot 22 Oak Glenn
33654 Jan 31, 1988	"			"	Windsor Properties, Inc	1912	804		1st mtg see Rem Bl. 1825 pg 770 Eighth Amendment to mortgage

# REVERSE or MORTGAGEE Index to Real Estate Mortgages — Greenville County, S. C.

REG. U. S. PAT. OFFICE *Chas McCott* County Indexes Since 1888 An Identifying Trade Mark

 Open at Proper Tab according to First Letter or Letters of Name and refer to Buff Sub-Index sheet for page reference.

COTT FAMILY NAME INDEX No. 75 © 1949  
MADE BY THE COTT INDEX COMPANY, COLUMBUS, OHIO  
SOLD BY PHOTO COPY SUPPLY, MAULDIN, S. C.

FILE NUMBER DATE OF RECORD	MORTGAGEES FAMILY NAMES	GIVEN NAMES ABCDEFGHIJ	GIVEN NAMES JKLMNOPQ	GIVEN NAMES RSTUVWXYZ	MORTGAGORS	BOOK	PAGE	Amount	BRIEF DESCRIPTION, LOCATION, ETC. ( Not Warranted )
33923 Feb 2, 1988	Bank			Carolina United	Windsor Properties, Inc.	1913	99		For mtg. see Rem Bl 1825 pg 770 Release lot 39 Lakeview Sub
34215 Feb 4, 1988	"			"	Joyce M. Hughes	1913	448	20,000 <sup>.00</sup>	Lot D.C. 2 Hwy. 290 Onial Tg. 35 acres Mt. Sharp.
34464 Feb 5, 1988	"			"	William M. Wood	1913	727	110,000 <sup>.00</sup>	0.54 acres Plat Bl 15 E pg Flying Hgts Child Prop Sp.
34523 Feb 8, 1988	"			"	Randall Henderson	1913	817	50,000 <sup>.00</sup>	Lots 16 & 17 Haystack Dr see Bl 1763 pg 907
35260 Feb 12, 1988	"	FKK Bank	Bank	"	Jerry D. Runion	1914	576		Release 1.45 acres For mtg
36037 Feb 19, 1988	"			"	Robert W. Colvin	1915	449	50,000 <sup>.00</sup>	Sub E Simpsonville Lot 287 Pinnacled Sub.
36036 Feb 19, 1988	"			"	Paul E. Euskin	1915	452	25,000 <sup>.00</sup>	Skyland School Lot Old Factory Rd near
36035 Feb 19, 1988	"			"	Cedar Ridge Develop <sup>Inc.</sup>	1915	463	235,000 <sup>.00</sup>	10.08 acres Halland Rd
36270 Feb 22, 1988	"			"	Daniel M. Pringle	1915	739	200,000 <sup>.00</sup>	4.24 acs Old Route 14
36314 Feb 22, 1988	"			"	M. Wallace Smith	1915	791	24,500 <sup>.00</sup>	pt lot 14 Jolliffe Circle
36339 Feb 22, 1988	"			"	Windsor Properties, Inc.	1915	821		For mtg. see Rem Bl 1825 pg 770 Release lot 55 Lakeview Sub
36486 Feb 23, 1988	"			"	James B. Bowman	1915	951	15,000 <sup>.00</sup>	Park Rd. 2.95 acs 44.60 acs State
36820 Feb 25, 1988	"			"	Ray H. Shealy	1916	360	30,000 <sup>.00</sup>	Ray H. Shealy Lot 19 near Dew - Prop 7
37643 Mar 2, 1988	"			"	William J. Anders	1917	427	80,000 <sup>.00</sup>	Lot 22 Colony Sub
37730 Mar 2, 1988	"			"	Windsor Prop. Inc.	1917	517		For mtg. see Bl 1825 pg 770 Release lot 4 Montclair
37945 Mar 3, 1988	"			"	Robert Gary McCaulley	1917	744	60,000 <sup>.00</sup>	Lot 3 North Hampton Ave



# REVERSE or MORTGAGEE Index to Real Estate Mortgages — Greenville County, S. C.

REG. U. S. PAT. OFFICE *Chas McCott* County Indexes Since 1888 An Identifying Trade Mark

☞ Open at Proper Tab according to First Letter or Letters of Name and refer to Buff Sub-Index sheet for page reference.

COTT FAMILY NAME INDEX No. 75 © 1949  
MADE BY THE COTT INDEX COMPANY, COLUMBUS, OHIO  
SOLD BY PHOTO COPY SUPPLY, MAULDIN, S. C.

( )

FILE NUMBER	MORTGAGEES	GIVEN NAMES	GIVEN NAMES	GIVEN NAMES	MORTGAGORS	BOOK	PAGE	Amount	BRIEF DESCRIPTION, LOCATION, ETC.
DATE OF RECORD	FAMILY NAMES	ABCDEFGH	IJKLMNO	PQRSTUVWXYZ					( Not Warranted )
38385 Mar 7 1988	Bank				Carolina United	1918	281	.00 30,000	Green Lot Ansel Schryf Road near
38387 Mar 7 1988	"				"	1918	284	.00 24,000	Green Lot 72 Edward Faust Subd
38962 Mar 10 1988	"				Stene R. Bennett <sup>etal</sup>	1918	877	.00 83,250	Sp near Green 2.50 acrs Hwy 14 Highland
38995 Mar 10 1988	"				Donald Parker <sup>etal</sup>	1918	904	.00 42,000	1.847 acrs Dice Ave.
38996 Mar 10 1988	"				Nemetrion P. Koutogiannis <sup>etal</sup>	1918	909	.00 50,000	Bl 112 pg 40 paul pt tract 4 see plot
39111 Mar 11 1988	"				Martin B. Wallace <sup>etal</sup>	1919	45	.00 15,000	Lot 132 Penguin Hill Laurel Rd.
39285 Mar 14 1988	"				M. James Fox	1919	238	.00 58,000	Hwy Prop Reg. Unit B-A & 16-C Yorktown
39409 Mar 14 1988	"				Albert C Hapf	1919	359	.00 15,000	add - 701 Lot 200 South Forest Estate
39410 Mar 14 1988	"				William A. Paston	1919	362	.00 25,000	Brookhaven Sub Green Lot 38 Benjamin Ave
39700 Mar 16 1988	"				Edbert E. Howard	1919	730	.00 5,000	Highland Sp. Lots 1 + 2 b Ficus Chapel Rd
39836 Mar 16 1988	"				Georgia Peopletin, Inc.	1919	887	.00 165,000	River Walk Ph 1-A Lot 697 River Walk Blvd
40363 Mar 21 1988	"				John J. Mann <sup>etal</sup>	1920	459	.00 10,000	Green Sub Lot 151 + pt Lot 152 Orchard
40777 Mar 23 1988	"				Don L. Smith <sup>etal</sup>	1920	956	.00 21,000	69 3.526 acrs pt Lot Bl 72 pg
41557 Mar 29 1988	"				Robert Gene Lanning <sup>etal</sup>	1921	914	.00 15,000	Lot 27 Pelaha Creek Ph 1-A
41558 Mar 29 1988	"				Ronald R. Reilly <sup>etal</sup>	1921	917	.00 25,000	Silverleaf see 1-A Pt lot 65 + 64 Sheppard St
41657 Mar 29 1988	"				Sheila Ann William	1922	19	.00 100,000	9.4 acrs Dicks Brook Rd



# REVERSE or MORTGAGEE Index to Real Estate Mortgages — Greenville County, S. C.

REG. U. S. PAT. OFFICE *Chas McCott* County Indexes Since 1888  
An Identifying Trade Mark

 Open at Proper Tab according to First Letter or Letters of Name and refer to Buff Sub-Index sheet for page reference.

COTT FAMILY NAME INDEX No. 75 © 1949  
MADE BY THE COTT INDEX COMPANY, COLUMBUS, OHIO  
SOLD BY PHOTO COPY SUPPLY, MAULDIN, S. C.

FILE NUMBER DATE OF RECORD	MORTGAGEES FAMILY NAMES	GIVEN NAMES ABCDEFGHIJ	GIVEN NAMES JKLMNO	GIVEN NAMES PQRSTUVWXYZ	MORTGAGORS	BOOK	PAGE	Amount	BRIEF DESCRIPTION, LOCATION, ETC. ( Not Warranted )
41892 Mar 30, 1988	Bank			Carolina United	Terence E. Lysinger et al	1922	264	16,000 <sup>.00</sup>	.58 acres Luster Rd
41947 Mar 30, 1988	'			'	William R. Squadroni et al	1922	351	160,000 <sup>.00</sup>	Wood Sub'd Lot 19 Wendy Court Lane
41978 Mar 31, 1988	"			"	Frank L. Erby et al	1922	414	37,800 <sup>.00</sup>	Lot 19 Green Pk'd of M. J. Dain
42028 Mar 31, 1988	'			"	AKIC Marvin Jack McAllen Jack McAllen	1922	476	33,000 <sup>.00</sup>	Ing. M. Hannon Est. 2.5 acres McAllen Rd. Prop of
42439 April 1, 1988	"			"	Russell H. Smart	1923	13	70,000 <sup>.00</sup>	less pt 2.85 acres Blacks Rd
42714 Apr 4, 1988	"			"	Windsor Properties, Inc.	1923	387		Int. mtg. - see Rem. Bk 1827 pg 770 Release Lot 57 Glen Harry Sec II
42715 Apr 4, 1988	"			"	Windsor Properties, Inc.	1923	388		Int. mtg. - see Rem. Bk 1825 pg 770 Release Lot 54 Lakeside Pk II
42716 Apr 4, 1988	'			"	Windsor Properties, Inc.	1923	389		Int. mtg. - see Rem. Bk 1825 pg 770 Ninth Amendment to mortgage
42726 April 4, 1988	"			"	Robert Sherman Smith et al	1923	420	30,000 <sup>.00</sup>	Lot 52 thru 56 Davis St
42798 April 5, 1988	"			"	Doyle R. Holiday et al	1923	540	75,000 <sup>.00</sup>	Mastella Rd Grnd 2p Lot 1 apt lot 3 Davis
42951 April 5, 1988	"			"	Wayne W. Weaver et al	1923	688	50,000 <sup>.00</sup>	Sec I Lot 21 Wooddale Forest
43133 April 6, 1988	"			"	Windsor Properties, Inc.	1923	942		Int. mtg. see Rem. Bk 1825 pg 770 Release Lot 52 Glen Harry
43132 April 6, 1988	"			"	Windsor Properties, Inc.	1923	943		Int. mtg. see Rem. Bk 1825 pg 770 Release Lot 61 Lakeside Pk II
43536 April 8, 1988	"			"	Larry A. Smith, et al	1924	345	108,000 <sup>.00</sup>	Sec I Lot 46 Laureytor Greene
44030 Apr 13, 1988	'			'	Dennis P. Cooper	1924	897	50,000 <sup>.00</sup>	Map 5mm Lots 12 & 13 Beverly Ln Church Edge 2p
44112 Apr 13, 1988	'			'	Jallen D. Porter	1925	1	50,000 <sup>.00</sup>	Sec 6 North Lots IV-36 & IV-37 Heron Ln Whippoorwill

# REVERSE or MORTGAGEE Index to Real Estate Mortgages — Greenville County, S. C.

REG. U. S. PAT. OFFICE *Chas McCott* County Indexes Since 1888 An Identifying Trade Mark

☞ Open at Proper Tab according to First Letter or Letters of Name and refer to Buff Sub-Index sheet for page reference.

COTT FAMILY NAME INDEX No. 75 © 1949  
MADE BY THE COTT INDEX COMPANY, COLUMBUS, OHIO  
SOLD BY PHOTO COPY SUPPLY, MAULDIN, S. C.

( )

FILE NUMBER DATE OF RECORD	MORTGAGEES FAMILY NAMES	GIVEN NAMES ABCDEFGH	GIVEN NAMES IJKLMNO	GIVEN NAMES PQRSTUVWXYZ	MORTGAGORS	BOOK	PAGE	Amount	BRIEF DESCRIPTION, LOCATION, ETC. ( Not Warranted )
44113 Apr 13, 1988	Bank			Carolina United	J. S. + J. Enterprises	1925	5	50,000	Lots IV-42 thru IV-46 Whippoorwill Sec 6-north also Lot S-15 Sec 1 - South also Lot W-41 Sec 7 - West also Lots W-50, W-51, W-52, W-54 & W-55. Sec 6-W. Whippoorwill
44123 Apr 13, 1988	"			"	Georgia Properties Inc.	1925	42	165,000	Re-Record Lot 69 N. Remin Walk Blvd. Remin Walk Ph. 1-A. Less Strip for Dry see Rem Bk 1919 p 889
44181 April 14, 1988	"			"	James R. Charline	1925	95		Real Property Agreement Dec II
44229 April 14, 1988	"			"	Robert E. Fletcher	1925	128	15,000	Re-Record Lot 10 Red Fox Trail Forest
44317 April 14, 1988	"			"	5/8 Scott Anthony Darresten Scott A. Darresten	1925	209	20,000	25 acres Packs Mt Rd
44400 April 14, 1988	"			"	Title Co of Greenville etc.	1925	329	224,000	3.80 Acres Pelham Rd. Butler Sp. Also 49 acres Draystone Rd Butler Sp.
44454 April 15, 1988	"			"	SMH Enterprises	1925	375	81,900	Lot 3 Devenger Woods
44455 April 15, 1988	"			"	SMH Enterprises	1925	379	81,750	Lot 2 Devenger Woods
44516 April 15, 1988	"			"	Parkwood Baptist Church	1925	487	45,000	Tractor State Park Rd.
44928 Apr 19, 1988	"			"	William Craig Marchant	1926	75	20,000	Lot 5 Craigwood Court Sec 15
44961 Apr 19, 1988	"			"	W. Arnold Mills	1926	121	45,000	Lot Chick Springs Sp. New Green

# REVERSE or MORTGAGEE Index to Real Estate Mortgages — Greenville County, S. C.

REG. U. S. PAT. OFFICE *Chas McCott* County Indexes Since 1888 An Identifying Trade Mark

Open at Proper Tab according to First Letter or Letters of Name and refer to Buff Sub-Index sheet for page reference.

COTT FAMILY NAME INDEX No. 75 © 1949  
MADE BY THE COTT INDEX COMPANY, COLUMBUS, OHIO  
SOLD BY PHOTO COPY SUPPLY, MAULDIN, S. C.

FILE NUMBER	MORTGAGEES	GIVEN NAMES	GIVEN NAMES	GIVEN NAMES	MORTGAGORS	BOOK	PAGE	Amount	BRIEF DESCRIPTION, LOCATION, ETC.
DATE OF RECORD	FAMILY NAMES	ABCDEFGHIJ	IJKLMNO	PQRSTUVWXYZ				( Not Warranted )	
44962 April 19, 1988 45141	Bank			Carolina United	Larry H. Mason	1926	124	25,000	1.16 Acres Wilson Rd.
April 20, 1988 45648	"			"	Alvin Michael Kish <sup>etal</sup>	1926	321	35,225	2 well Lot 106 Westwood Sec II
April 22, 1988 45524	"			"	James M. Crain, <sup>etal</sup> Pts	1927	37	.00	Reg Em Bl. 1832 pp. 836 Release of 486 Ave - for mtg Park on Cleveland
April 22, 1988 45912	"			"	Riverside Properties, <sup>etal</sup> a ten	1926	859	175,100	Lot 1 Cleveland St Ext. Professional Sp.
April 25, 1988 45941	"			"	Frances Barbara Taylor,	1927	403	24,800	Lot Gordon Rd Highland
April 26, 1988 45944	"			"	Marvin O. Williams	1927	444	32,500	Lot 2 Arlington Ave
April 26, 1988 46214	"			"	David W. Robison <sup>etal</sup> AKA Michael William Chung	1927	463	36,000	2.54 Acres Lene Rd Fox Run
Apr. 27, 1988 46256	"			"	Michael W. Chung, <sup>etal</sup>	1927	790	20,000	Lot 81 Grand Fox Square Gray
Apr. 27, 1988 46322	"			"	Keenan Door Inc.	1927	823	70,000	Lot 1 North Hills ph I Sp.
Apr. 27, 1988 46393	"			"	John Mark Rogus	1927	944	50,000	1.25 ac Gap Creek Rd. O'Neal Nancy L. Raines
April 28, 1988 46487	"			"	Douglas H. Raines <sup>etal</sup>	1928	25	37,000	2.08 Acres Plat 7 Douglas 21 + Dues. Chick Spgs Sp
April 28, 1988 46642	"			"	Dues Baptist Camp <sup>meeting</sup>	1928	122	60,000	12 acres also easement near Acrot Ave + Taylors Rd Belmont
April 29, 1988 "	"			"	Philip L. Clark <sup>etal</sup>	1928	373	35,000	Lots 36 + 41 + 1st lot 37 24th near Dues.
" 47041	"			"	" "	1928	373	.00	
May 2, 1988 47104	"			"	Heyward Stunjer	1929	83	20,000	Lot Highland Sp. Shanwood Ave
May 2, 1988	"			"	Clinton V. Brown <sup>etal</sup>	1929	141	16,000	Lot 80 Liswood Dr

# REVERSE or MORTGAGEE Index to Real Estate Mortgages — Greenville County, S. C.

20  
( )

REG. U. S. PAT OFFICE *Chas McCorkle* County Indexes Since 1888 An Identifying Trade Mark

☞ Open at Proper Tab according to First Letter or Letters of Name and refer to Buff Sub-Index sheet for page reference.

COTT FAMILY NAME INDEX No. 75 © 1949  
MADE BY THE COTT INDEX COMPANY, COLUMBUS, OHIO  
SOLD BY PHOTO COPY SUPPLY, MAULDIN, S. C.

FILE NUMBER	MORTGAGEES	GIVEN NAMES	GIVEN NAMES	GIVEN NAMES	MORTGAGORS	BOOK	PAGE	Amount	BRIEF DESCRIPTION, LOCATION, ETC.
DATE OF RECORD	FAMILY NAMES	ABCDEFGH	IJKLMNO	PQRSTUVWXYZ					( Not Warranted )
46991 May 2, 1988	Bank				Carolina United	1928	975	200,000	Acres Lot 23 Crabapple Dr Cummins
47506 May 3, 1988	"				"	1929	692		Ph II 201 Mtg see Bk 1825 pg 770 Release Lot 39 Lakeside
47800 May 5, 1988	"				"	1929	968	10,500	20 ft easement right of Way Lot 5 Chick Springs Sp. also
47923 May 5, 1988	"				"	1930	244		Release Lot 11 + Lot 15
"	"				"	1930	244		Half mile lake also Lot 17 301 Mtg on Bk 1911 pg 124
48290 May 9, 1988	"				"	1930	631	19,000	1.12 acre also Mobile Home Lot Memorial Exp Green
48634 May 10, 1988	"				"	1931	19	25,000	Belmont Hgts Sec I + II near Green Lot 79 Montclair Rd
48684 May 10, 1988	"				"	1931	88	10,000	Lot 23 Carolina Ave. Dwd 2 Victor Monaghan Div 9. P.
"	"				"	1931	88		Acres Chick Spg Sp. Green
48685 May 10, 1988	"				"	1931	91	40,000	Lot Hwy 253 Oneal Sp.
48715 May 10, 1988	"				"	1931	150	30,000	Forest Creek Way Lots 40 + 41 Forest Creek
48886 May 11, 1988	"				"	1931	403	35,000	204craft Sec I Lot 21 Deveney Rd
49016 May 11, 1988	"				"	1931	575	68,077	also Lot Pelham Rd. Butler Sp. 7.55 acres Pelham Rd.
49092 May 12, 1988	"				"	1931	609	25,000	Club Spg Sp. Clark Ave Lot 591 pt lot 60 Brookhaven
49091 May 12, 1988	"				"	1931	775	9,000	Lot 10 Locust Point Ph mtg. on REm Bl. 1911 Pg 124
"	"				"	1931	661		Release Lot 7 Half mile Lake Ph I-A



# REVERSE or MORTGAGEE Index to Real Estate Mortgages — Greenville County, S. C.

REG. U. S. PAT. OFFICE *Chas McCott* County Indexes Since 1888 An Identifying Trade Mark

☞ Open at Proper Tab according to First Letter or Letters of Name and refer to Buff Sub-Index sheet for page reference.

COTT FAMILY NAME INDEX No. 75 © 1949  
MADE BY THE COTT INDEX COMPANY, COLUMBUS, OHIO  
SOLD BY PHOTO COPY SUPPLY, MAULDIN, S. C.

( )

FILE NUMBER	MORTGAGEES	GIVEN NAMES	GIVEN NAMES	GIVEN NAMES	MORTGAGORS	BOOK	PAGE	Amount	BRIEF DESCRIPTION, LOCATION, ETC.
DATE OF RECORD	FAMILY NAMES	ABCDEFGHIJ	IJKLMNO	PQRSTUVWXYZ				( Not Warranted )	
53988 June 6, 1988	Bank			Carolina United	James H. Taylor et al				88-1832 5x page 10 Figures - 0.62 ac. Plat Book
52814 May 31, 1988	"			"	Charles P. Guilford et al	1935	753	29,000	"Parkins Mill Court" Lot 5 Parkins Mill Court
52929 May 31, 1988	"			"	Richard H. Brant et al	1935	938	54,750	Lot 11 maple drive
53066 Jan 1, 1988	"			"	Beverly J. Henderson et al	1936	168	20,000	Unit 3-B 1 <sup>st</sup> Pelham
52943 June 1, 1988	"			"	Philip E. Hudson et al	1935	971	75,000	Lot 2 Concrete Sub
53479 June 2, 1988	"			"	Half Mile Lake Dev. Corp	1936	851		Lake ph IA for mty, see bk 1911 pg 124 Release Lot 6-A + lot 8, Half Mile
53823 June 3, 1988	"			"	Half Mile Lake Dev. Corp	1937	380		for mty, see bk 1911 pg 124 Release lot 18, Old State Park Rd
53770 June 3, 1988	"			"	Margaret A. Kaiser	1937	285	24,000	Lot 1 Lee Rd and Boundary St.
53998 June 6, 1988	"			"	Alta Christine B. Salidue Christine B. Anderson	1937	606	30,000	0.4 acres Lot Highland Sp. also
53995 June 6, 1988	"			"	Roland C. Knobe et al	1937	624	200,000	H. Taylor et al 0.62 acres prop of James
53860 June 6, 1988	"			"	Windsor Properties Inc.	1937	461		See 6 Jar mty see bk 1825 pg 770 Release Lot 60 Montclair
53859 June 6, 1988	"			"	Windsor Properties Inc.	1937	462		See mty see bk 1825 pg 770 Release Lot 56 Glen Daisy Court
54014 June 6, 1988	"			"	Frank K. Birdwell et al	1937	670		See mty see bk 1877 pg 214 Release Lot 12 Oak Glen
54071 June 6, 1988	"			"	Windsor Properties Inc.	1937	719		See mty see bk 1825 pg 770 Release Lot 35 Deer Daisy
54286 June 7, 1988	"			"	C. M. T. Builders Inc.	1937	991	40,000	Lot 1 Near Green
54396 June 8, 1988	"			"	Rodney B. Hunt et al	1938	111	60,000	Lot Edwards Rd



# REVERSE or MORTGAGEE Index to Real Estate Mortgages — Greenville County, S. C.

REG. U. S. PAT. OFFICE *Cott* County Indexes Since 1888 An Identifying Trade Mark

Open at Proper Tab according to First Letter or Letters of Name and refer to Buff Sub-Index sheet for page reference.

COTT FAMILY NAME INDEX No. 75 © 1949  
MADE BY THE COTT INDEX COMPANY, COLUMBUS, OHIO  
SOLD BY PHOTO COPY SUPPLY, MAULDIN, S. C.

FILE NUMBER DATE OF RECORD	MORTGAGEES FAMILY NAMES	GIVEN NAMES ABCDEFGHIJ	GIVEN NAMES JKLMNOPQ	GIVEN NAMES RSTUVWXYZ	MORTGAGORS	BOOK	PAGE	Amount	BRIEF DESCRIPTION, LOCATION, ETC. ( Not Warranted )
54634 Jun 9, 1988	Bank			Carolina United	James Jay B. Addeyman Joy B. Holland	1938	418	25,000	Chick Springs Sp. lot 1 Pine St. Greer
54635 Jun 9, 1988	"			"	Freddy T. Couch et al	1938	414	72,000	Near Johnson Rd. O'Neal Sp. lot 29 Jamestown Estate
54740 Jun 9, 1988	"			"	Timothy S. Cook et al	1938	517	47,975	Near Greer Pt. lot 13 Memorial Dr. Ext.
54908 June 10, 1988	"			"	Half Mile Lake Dev Corp.	1938	746		Mtg see Bk 1911 pg 124 First Amendment to Mtg. for Mt Rd. for mtg see Bk 1911 pg 124
54914 June 10, 1988	"			"	Half Mile Lake Dev Corp	1938	754		Release 0.32 acres Old Paris 88-3131 pg for mtg see bk 1654 pg 539
55227 June 13, 1988	"			"	Fred U. Beam, et al	1939	166		Release of Lien from Guadalupe Roll#
55469 June 14, 1988	"			"	Wendell E. Lunsford et al	1939	505	40,000	River Douglas Subll. lot 66 Suffolk Court
55564 June 15, 1988	"			"	United Carolina Half Mile Lake Dev. Corp.	1939	588		for mtg see bk 1911 pg 124 Release lot 9 Half Mile Lake ph 1-A see bk 1911 pg 124
55862 June 16, 1988	"			"	Half Miles Lake Dev. Corp.	1939	896		Second Amendment to Mtg for mtg for mtg see bk 1825 pg 770
55968 June 16, 1988	"			"	Windsor Properties, Inc.	1940	33		Release lot 59 Montclair Sec 6 for mtg see bk 1825 pg 770
56033 June 16, 1988	"			"	Windsor Properties, Inc.	1940	130		Release lot 22 Glenn Gary Sec 1
55895 June 16, 1988	"			"	H M L Ventures, a S.C. Gen. Pte.	1939	886	71,062	Half Mile Lake ph 1A Lot 5 R/W of Half Mile Place, Half
55896 June 16, 1988	"			"	H.M.L. Ventures, a S.C. Gen. Pte.	1939	891	70,500	Half Mile Lake Ph 1A Lot 4 R/W of Half Mile Place, Butter Sp.
55927 June 16, 1988	"			"	Garnie W. Shull	1940	1	15,000	Lot 142 near Sibbs Shoals, for mtg see Bk 1844 pg 137
55945 June 16, 1988	"			"	Charles B. Lindsey	1328	432		Release plat plat Bk. 15-R pg 45
56270 June 17, 1988	"			"	James Crawford et al	1940	404	22,000	Lot 255 Chapel Rd



# REVERSE or MORTGAGEE Index to Real Estate Mortgages — Greenville County, S. C.

20

REG. U. S. PAT. OFFICE *Chas McCott* County Indexes Since 1888 An Identifying Trade Mark

☞ Open at Proper Tab according to First Letter or Letters of Name and refer to Buff Sub-Index sheet for page reference.

COTT FAMILY NAME INDEX No. 75 © 1949  
MADE BY THE COTT INDEX COMPANY, COLUMBUS, OHIO  
SOLD BY PHOTO COPY SUPPLY, MAULDIN, S. C.

( )

FILE NUMBER	MORTGAGEES	GIVEN NAMES	GIVEN NAMES	GIVEN NAMES	MORTGAGORS	BOOK	PAGE	Amount	BRIEF DESCRIPTION, LOCATION, ETC.
DATE OF RECORD	FAMILY NAMES	ABCDEFGH	IJKLMNO	PQRSTUVWXYZ					( Not Warranted )
56540 June 21, 1988	Bank				Carolina United			.00	Receipt
56671 June 21, 1988	"				Haynes Preston Sufferin, Jr.	1940	748	40,000	Lot 59 Sheffield Rd. sec 2 Belmont
56741 June 21, 1988	"				Carl B. Wellmon	1940	845	15,000	Loan Unit 32 Stanley Dr. Harbour
56890 June 21, 1988	"				Burgess Investments, a	1940	970	265,000	Lot Manley St.
57130 June 22, 1988	"				Donald R. Snoch, et al	1941	183	37,000	See Plantation pt II sec III-13 Pt lot 110 Holly Park Lane, Holly
57131 June 23, 1988	"				Half Mile Lake Dev Corp	1941	510		Release Lot 1 Half Mile Lake PHIA for mtg see Bl 1911 pg 124
57288 June 24, 1988	"				Half Mile Lake Dev Corp	1941	512		Release Lot 2 Half mile Lake PH IA for mtg see Bl 1911 pg 124
57382 June 24, 1988	"				Francis S. Wolfe	1941	721	16,000	Lot Chick App 3p Chateau Dr
57517 June 24, 1988	"				Kenneth Francis Boggs	1941	772	23,000	Lot 118 Mansfield Pkwy Lot 6 Brockman St, 3 into Park St 3 into Mills Repair
57710 June 24, 1988	"				Little Co of Greenville Inc	1941	922	150,000	2 into Cleveland St, Lot 4 Sullivan St, Lot 3 Jenkins
57708 June 27, 1988	"				Half Mile Lake Dev Corp	1942	151		Release Lot 4 Half mile Lake PHIA for mtg see Bl 1911 pg 124
57720 June 27, 1988	"				Half Mile Lake Dev Corp	1942	155		Release Lot 5 Half mile Lake PH IA for mtg see Bl 1911 pg 124
57720 June 27, 1988	"				Windsor Properties Inc	1942	176		See II for mtg see Bl 1825 pg 270 Release Lot 42 Glen Garry

REVERSE or MORTGAGEE Index to Real Estate Mortgages — Greenville County, S. C.

REG. U. S. PAT. OFFICE *Chas McCott* County Indexes Since 1888 An Identifying Trade Mark


Open at Proper Tab according to First Letter or Letters of Name and refer to Buff Sub-Index sheet for page reference.

COTT FAMILY NAME INDEX No. 75 © 1949 MADE BY THE COTT INDEX COMPANY, COLUMBUS, OHIO SOLD BY PHOTO COPY SUPPLY, MAULDIN, S. C.

FILE NUMBER DATE OF RECORD	MORTGAGEES FAMILY NAMES	GIVEN NAMES ABCDEFGHIJ	GIVEN NAMES JKLMNOPQ	GIVEN NAMES RSTUVWXYZ	MORTGAGORS	BOOK	PAGE	Amount	BRIEF DESCRIPTION, LOCATION, ETC. ( Not Warranted )
57772 June 27, 1988	Bank			Carolina United	Windsor Properties Inc.	1942	259		2017Mts see Bk 1825pg 770 Release Lot 26 Lakeside Ph II see Bk 1825pg 770
57771 June 27, 1988	"			"	Windsor Properties Inc	1942	260		2nd Amendment to Mtg 2nd Mtg
57616 June 27, 1988	"			"	Daniel C. Kable <sup>et al</sup>	1942	104	59,635	Lot 32 Four Oaks
57681 June 27, 1988	"			"	Emanuel Baptist Church <sup>of Greenville</sup>	1942	116	10,000	pt tract 6 Chick App Sp.
57974 June 28, 1988	"			"	Stephen M. Smith et al	1942	538	25,000	Lot 201 Brookfield West Sec. 4
58070 June 28, 1988	"			"	Jon H. Hartneet et al	1942	695	58,698	Lot 22 Four Oaks
58169 June 29, 1988	"			"	Windsor Properties Inc	1942	274		2nd 2017Mts see Bk 1825pg 770 Release Lot 37 Glen Harry
58168 June 29, 1988	"			"	Windsor Properties Inc	1942	841		see 6 2017Mts see Bk 1825pg 770 Release Lot 58 Montclair
58351 June 29, 1988	"			"	Larry H. Casner et al	1943	112	15,000	Lot 4 Colonial Acres Sec. 2 Butler Sp.
58344 June 29, 1988	"			"	Joe C. Stokes et al	1943	115	35,000	Lot 2 Woodforest
58352 June 29, 1988	"			"	Richard H. Brant et al	1943	119	54,750	see record 2017Mts see Rem Bk 1935pg 938 Lot 11 Maple Dr.
58390 June 29, 1988	"			"	James M. McInerney et al	1943	123	15,000	Sugar Mill Subd. Lot 21 Sugar Mill Rd.
58387 June 29, 1988	"			"	Russell H. Smart	1943	147	70,000	Less 0.15 Acres 2.85 Acres Blacks Dr.
67 July 1, 1988	"			"	Frank A. Enalin	1943	868	65,625	Lot 22 Cedar Ridge Sub.
196 July 1, 1988	"			"	L. Scott Bailey	1943	980	10,800	Lot 12+13 North Lake Hills
361 July 1, 1988	"			"	Double R Ptes, a S.C. Gen	1944	320	236,000	Lot 8 Thornblade Ph I

# REVERSE or MORTGAGEE Index to Real Estate Mortgages — Greenville County, S. C.

REG. U. S. PAT. OFFICE *Chas McCatt* County Indexes Since 1888 An Identifying Trade Mark

 Open at Proper Tab according to First Letter or Letters of Name and refer to Buff Sub-Index sheet for page reference.

COTT FAMILY NAME INDEX No. 75 © 1949  
MADE BY THE COTT INDEX COMPANY, COLUMBUS, OHIO  
SOLD BY PHOTO COPY SUPPLY, MAULDIN, S. C.

(20)

FILE NUMBER DATE OF RECORD	MORTGAGEES FAMILY NAMES	GIVEN NAMES ABCDEFGHIJ	GIVEN NAMES KLMNO	GIVEN NAMES PQRSTUVWXYZ	MORTGAGORS	BOOK	PAGE	Amount	BRIEF DESCRIPTION, LOCATION, ETC. ( Not Warranted )
669 July 5, 1988 6'68	Bank			Carolina United	W. Allen West AKA W. Frank Caldwell	1944	839	.00 50,000	Green 2 lots Trade Street
July 5, 1988 856	"			"	William Frank Caldwell et al	1944	844	.53 70,123	Homer O'Neal Jr. 2 lots Gap Creek Rd. Also Mable Jas mts see Bk 1915 pg 463
July 6, 1988 903	"			"	Cedar Ridge Dev. Inc	1945	86		Release Lot 22 Cedar Ridge
July 6, 1988 1338	"			"	D. Evans Medlock et al	1945	133	.31 16,364	1.25 Acres Taylors Rd.
July 8, 1988 1182	"			"	Hurdle H. Lea	1945	599	.00 58,500	Lot 11 Thornblade Ph I Jas mts see Bk 1825 pg 770
July 8, 1988 1183	"			"	Windsor Prop Inc.	1945	473		Release Lot 54 Glen Garry Sect II
July 8, 1988 "	"			"	Windsor Prop Inc	1945	474		Release Lot 112 Chatham woods Sub. Ph I Jas mts see Bk 1900 pg 918
" 1184	"			"	" "	1945	474		Jas mts see Bk 1825 pg 770
July 8, 1988 1390	"			"	Windsor Prop Inc	1945	475		Release Lot 49 Lakeside Ph II
July 8, 1988 1641	"			"	Frank K. Bridwell et al	1945	658		Det Jas mts see Bk 1877 pg 214 Release Lot 27 Oak Glen Ph I A. Jas mts see Bk 1911 pg 124
July 11, 1988 1937	"			"	Half Mile Lake Res Corp	1945	865		Release Lot 13 Half Mile Lake Oaklawn Tr.
July 12, 1988 2219	"			"	Brian R. Wilkinson et al	1946	273	.00 30,000	41 Acres Old one Hundred Rd. Ph I Jas mts see Bk 1825 pg 770
July 13, 1988 2271	"			"	Windsor Properties Inc	1946	535		Release Lot 35 Lakeside Jas mts see Bk 1825 pg 770
July 13, 1988 2272	"			"	Windsor Properties Inc	1946	641		Release Lot 14 Chatham Woods Det Jas mts see Bk 1825 pg 770
July 13, 1988 2628	"			"	Windsor Properties Inc	1946	642		Release Lot 49 Glen Garry
July 15, 1988	"			"	Steven P. Kuba et al	1947	01	.00 37,500	Green Hill Village Lot 16 3 Conquistador Ave.

# REVERSE or MORTGAGEE Index to Real Estate Mortgages — Greenville County, S. C.

(29)

REG. U. S. PAT OFFICE *Chas McCott* County Indexes Since 1888 An Identifying Trade Mark

 Open at Proper Tab according to First Letter or Letters of Name and refer to Buff Sub-Index sheet for page reference.

COTT FAMILY NAME INDEX No. 75 © 1949  
MADE BY THE COTT INDEX COMPANY, COLUMBUS, OHIO  
SOLD BY PHOTO COPY SUPPLY, MAULDIN, S. C.

FILE NUMBER DATE OF RECORD	MORTGAGEES FAMILY NAMES	GIVEN NAMES ABCDEFGHIJ	GIVEN NAMES JKLMNOPQ	GIVEN NAMES RSTUVWXYZ	MORTGAGORS	BOOK	PAGE	Amount	BRIEF DESCRIPTION, LOCATION, ETC. ( Not Warranted )
2712 July 15, 1988	Bank			Carolina United	Tom Dacus <sup>et al</sup>	1947	125	85,000	Timberstone Way Lot 29 Shadowood Sec I
2713 July 15, 1988	"			"	J. Douglas Owens <sup>et al</sup>	1947	135	85,000	Shadowood Dr Lot 4 Shadowood Sec I
2758 July 15, 1988	"			"	Thomas M. Sinn <sup>et al</sup>	1947	174	101,250	Sec I Lot 49 Carrington Greene
2702 July 18, 1988	"			41K/a Bank of Amer	Don L. Ray Jr.	1947	319		201 mts on Blk 1707 pg 593 Release pt tract Chas of
2905 July 18, 1988	"			Carolina United	C. Don Riddle <sup>et al</sup>	1947	330	12,000	Forest Sec 5 Lot 38 + pt Lot 39 Edwards
2989 July 18, 1988	"			"	John Melvin Jarrett <sup>et al</sup>	1947	456	26,000	Lot 149 Green Mill Village
3046 July 19, 1988	"			"	Richard H. Preece <sup>et al</sup>	1947	555	45,000	Lot 54 Club Forest
3045 July 19, 1988	"			"	Mary Nell McCall	1947	558	15,000	Lot 84 Homestead acre Sec II
3422 July 20, 1988	"			"	Ray J. McKinney II <sup>et al</sup>	1947	916	119,000	Henry Prop. Reserve Unit 5 Bldg. 7 Pettigrew Place
3532 July 20, 1988	"			"	Windsor Properties Inc	1948	44		Ph II 201 mts on Blk 1825 pg 770
3531 July 20, 1988	"			"	Windsor Properties Inc	1948	45		Release Lot 46 Lakeside Sub. Ph I 201 mts on Blk 1900 pg 918
3953 July 20, 1988	"			"	J. B. + J. Enterprises	1948	639		Release Lot N-42 Whippoorwill Sec. 6-North For mts. on Perm
5652 Aug 1, 1988	"			"	" " "	1948	639		Blk 1925 pg 5 16A Conway Dr
5425 Aug 1, 1988	"			Carolina United	A + M. Properties	1951	19	75,000	Lot 15 + 16 + pt Lots 15-A + Mts on Blk 1915 pg 463
5391 Aug 1, 1988	"			"	Cedar Ridge Dev. Inc	1950	761		Release Lot 6 Cedar Ridge For Ph I A. 201 mts on Blk 1911 pg 124
	"			"	Half Mile Lake Dev Corp	1950	723		Release Lot 19 Half Mile Lake

# REVERSE or MORTGAGEE Index to Real Estate Mortgages — Greenville County, S. C.

REG. U. S. PAT. OFFICE *Chas McCott* County Indexes Since 1888 An Identifying Trade Mark

 Open at Proper Tab according to First Letter or Letters of Name and refer to Buff Sub-Index sheet for page reference.

COTT FAMILY NAME INDEX No. 75 © 1949  
MADE BY THE COTT INDEX COMPANY, COLUMBUS, OHIO  
SOLD BY PHOTO COPY SUPPLY, MAULDIN, S. C.

( )

FILE NUMBER DATE OF RECORD	MORTGAGEES FAMILY NAMES	GIVEN NAMES ABCDEFGHIJ	GIVEN NAMES IJKLMNOP	GIVEN NAMES PQRSTUVWXYZ	MORTGAGORS	BOOK	PAGE	Amount	BRIEF DESCRIPTION, LOCATION, ETC. ( Not Warranted )
5813 Aug 2, 1988	Bank			Carolina United	<i>etal</i> Reuben C Hallerokas	1951	247	.00 30,000	Glendale St Lots 12+13 Glendale St
6150 Aug 3, 1988	"			"	<i>etal</i> Jon H. Hartnutt	1951	642	.00 58,698	Blk 1942 pg 695 Lot 22 Four Oaks Farm mts
6151 Aug 3, 1988	"			"	<i>etal</i> Samuel C. Kable	1951	635	.00 59,635	Blk 1942 pg 104 Lot 22 Four Oaks Farm mts
6229 Aug 3, 1988	"			"	<i>etal</i> Leon G. Campbell	1951	679	.00 20,000	Lot = 3.03 acres Farm mts see Blk 1877 pg 214
6083 Aug 3, 1988	"			"	<i>etal</i> Boyd C. Lister	1951	550		Release Lot 32 Oak Glen Sect
6289 Aug 3, 1988	"			"	Windsor Prop Inc	1951	745		Farm mts see Blk 1825 pg 770 Release Lot 53 Oak Glen Sect
6417 Aug 4, 1988	"			"	Hampton Walk	1951	875	.00 75,000	Lots 10, 11, 12, 13+14 Wade Hampton Blvd. less .85 acres
" Aug 4, 1988	"			"	" "	1951	875		Blvd. Farm mts see Blk 1885 pg 931 Release .85 acres Wade Hampton
6418 Aug 4, 1988	"			"	Hampton Walk	1951	874		Stationary Place
6614 Aug 5, 1988	"			"	James Rendle <i>etal</i>	1952	47	.00 20,000	Lot 23 Providence Square
6642 Aug 5, 1988	"			"	Jan Bury Brown <i>etal</i>	1952	50	.00 35,000	Broad leaf Pt. Lot 24 Broad leaf Forest
6639 Aug 5, 1988	"			"	Ray S. Young	1952	62	.00 48,000	Lot 14 Cannon ave.
6772 Aug 8, 1988	"			"	Half Mile Lake Dev. Corp.	1952	261		Pl. 18 Farm mts see Blk. 1911 pg 124 Release lot 15 Half mile Lake
7272 Aug 9, 1988	"			"	Jane Saunders Walker	1952	770	.00 33,000	Lot 21 Forest Acres, Sec. II
7850 Aug 13, 1988	"			"	Cedar Ridge Dev. Inc. <i>etal</i>	1953	202		Farm mts see Blk. 1915 pg. 463 Release lot 1 Cedar Ridge Subdiv.
7853 Aug 13, 1988	"			"	Cedar Ridge Dev. Inc. <i>etal</i>	1953	205		Farm mts see Blk. 1915 pg. 463 Release lot 20 Cedar Ridge Subdiv.

# REVERSE or MORTGAGEE Index to Real Estate Mortgages — Greenville County, S. C.

REG. U. S. PAT. OFFICE *Chas. M. Catts* County Indexes Since 1888 An Identifying Trade Mark

 Open at Proper Tab according to First Letter or Letters of Name and refer to Buff Sub-Index sheet for page reference.

COTT FAMILY NAME INDEX No. 75 © 1949  
MADE BY THE COTT INDEX COMPANY, COLUMBUS, OHIO  
SOLD BY PHOTO COPY SUPPLY, MAULDIN, S. C.

FILE NUMBER DATE OF RECORD	MORTGAGEES FAMILY NAMES	GIVEN NAMES ABCDEFGHIJ	GIVEN NAMES KLMNO	GIVEN NAMES PQRSTUWXYZ	MORTGAGORS	BOOK	PAGE	Amount	BRIEF DESCRIPTION, LOCATION, ETC. ( Not Warranted )
7685 Aug 12, 1988	Bank			Carolina United	Windsor Properties <sup>J.M.C.</sup>	1953	255		Release Lot 8 Chatham Woods Subs Ph. 1 For Mtg see BK 1825 pg 770
" " 7855	"			"	" " "	1953	255		For Mtg see Bk, 1915 pg 463 Release lot 9 Cedar Ridge
Aug 12, 1988 7955	"			"	Cedar Ridge Dev. Inc.	1953	395		For Mtg see Bk. 1825 pg. 770 Release lot 29 Glen Ferry Sec. II
Aug 12, 1988 8168	"			"	Windsor Properties Inc.	1953	511		Chick Springs Tp. Lot 6 Wade Hampton Blvd. Less Pt.
Aug 15, 1988 8169	"			"	Earl H. Case	1953	760	175,000	1 acre Botson Rd.
Aug 15, 1988 8289	"			"	Earl H. Case	1953	768	175,000	Chick Springs Tp.
Aug 15, 1988 8293	"			"	William C. Jordan et al	1953	947	10,000	Lot Belvue Rd. Also 4 acres
Aug 15, 1988 8338	"			"	Ronnie Rollins et al	1953	952	20,000	23.05 Acres Less 1.52 Acres Rosedale
Aug 15, 1988 8432	"			"	Thomas J. Mills et al	1953	988	45,000	Lot 16 Rosemary Lane
Aug 15, 1988 8378	"			"	Kewer v. Sloan Jr. et al	1954	156	45,000	1 acre Jordan Rd. Highland Tp. For Mtg see Bk. 1825 pg. 770
Aug 15, 1988 8693	"			"	Windsor Properties	1954	97		Release lot 37 Montclair Sec. 6 For Mtg see Bk. 1877 pg 214
Aug 16, 1988 8933	"			"	Boyd C. Lister et al	1954	545		Release lot 26 Oak Glen Sec II Also Pt Lot 124
Aug 18, 1988 8990	"			"	William B. Inwood et al	1954	765	25,000	Lot 123 Belmont Heights Sec. 1 + 2 Highland Tp.
Aug 18, 1988 9042	"			"	Raymond E. Wolfe et al	1954	806	12,000	5.00 Acres Liberty Church Rd.
Aug 18, 1988 9081	"			"	Richard C. Kern et al	1954	896	207,600	1.2 Acres Mauldin
Aug 18, 1988	"			"	Robert E. Watson Jr.	1954	970	5,600	Lot Milford Church Rd.



# REVERSE or MORTGAGEE Index to Real Estate Mortgages — Greenville County, S. C.

REG. U. S. PAT. OFFICE *Chas McCott* County Indexes Since 1888 An Identifying Trade Mark

 Open at Proper Tab according to First Letter or Letters of Name and refer to Buff Sub-Index sheet for page reference.

COTT FAMILY NAME INDEX No. 75 © 1949  
MADE BY THE COTT INDEX COMPANY, COLUMBUS, OHIO  
SOLD BY PHOTO COPY SUPPLY, MAULDIN, S. C.

( )

FILE NUMBER DATE OF RECORD	MORTGAGEES FAMILY NAMES	GIVEN NAMES ABCDEFGHIJ	GIVEN NAMES IJKLMNO	GIVEN NAMES PQRSTUVWXYZ	MORTGAGORS	BOOK	PAGE	Amount	BRIEF DESCRIPTION, LOCATION, ETC. ( Not Warranted )
9138 Aug 19 1988	Bank			Carolina United	Robert O. Moss III et al	1955	25	.00 6,000	Cambrake I Lot 93 Hughes Ave
9389 Aug 22 1988	"			"	Terence James Martin et al	1955	358	.00 20,000	Forest on Woods Sec. 6 Lot 10 Ashbally Lane
9959 Aug 24 1988	"			"	Robley L. Rabala et al	1956	27	.00 10,000	Estate Sec. 4. Lot 21 Picadilly Dr. Mayfair
10162 Aug 25 1988	"			"	Boyd C. Lister et al	1956	297	.00	For Mtg. see Bk. 1877 pg. 214 Release lot 30 Oak Glen Sec. II
10151 Aug 25 1988	"			"	Dennis P. Cooper	1956	234	.00 73,500	Chick Springs Tp. Lots 12 + 13 Beverly Lane
10638 Aug 29 1988	"			"	Frank A. Enslin	1956	287	.00 73,125	Lot 23 Cedar Ridge Sub D. For Mtg see Bk. 1911 pg 124
10640 Aug 29 1988	"			"	Half Mile Lake Dev.	1956	969	.00	Release parcels 1 + 2
10609 Aug 29 1988	"			"	H M & Ventures	1956	983	.00	Phil A For Mtg see Bk. 1939 pg. 886 Release Pt lot 5 Half Mile Lake
10730 Aug 29 1988	"			"	Brad B Smith et al	1956	921	.00 30,000	Lot 6 West Prentiss Ave. Tp. Haver
10731 Aug 29 1988	"			"	Horace Reynolds	1957	84	.00 20,000	Lot 23 Carolina Ave. Chick Springs Tp. Haver
10734 Aug 29 1988	"			"	Horace Reynolds	1957	87	.00 20,000	Lot 23 Carolina Ave. Chick Springs Tp. Haver
11135 Aug 29 1988	"			"	Custom Craft Homes, Inc.	1957	93	.00 51,000	Lot 15 Dwelling Heights Oak Hills Sub Phase II-A
11146 Aug 31 1988	"			"	Mart D. Kolb et al	1957	605	.00 10,000	Lot 14 Saluda Lake Rd., White
11227 Aug 31 1988	"			"	Bary D. Johnson et al	1957	614	.00 22,000	Saluda Tp. 3.29 acre State Hwy 11
11993 Aug 31 1988	"			"	Evelyn C. Harvey	1957	743	.00 12,000	Buncombe Park Sub. Lot 9 South Haven Dr
11993 Sep 16 1988	"			"	Robert J. Edwards et al	1958	756	.00 20,000	Lot 2 Prop. of Robert J. Edwards et al

Duplicate - See Rem BK 1957 Pg 84 - 9-6-88

# REVERSE or MORTGAGEE Index to Real Estate Mortgages — Greenville County, S. C.

REG. U. S. PAT. OFFICE *Chas McCott* County Indexes Since 1888 An Identifying Trade Mark

 Open at Proper Tab according to First Letter or Letters of Name and refer to Buff Sub-Index sheet for page reference.

COTT FAMILY NAME INDEX No. 75 © 1949  
MADE BY THE COTT INDEX COMPANY, COLUMBUS, OHIO  
SOLD BY PHOTO COPY SUPPLY, MAULDIN, S. C.

FILE NUMBER DATE OF RECORD	MORTGAGEES FAMILY NAMES	GIVEN NAMES ABCDEFGHIJ	GIVEN NAMES KLMNO	GIVEN NAMES PQRSTUVWXYZ	MORTGAGORS	BOOK	PAGE	Amount	BRIEF DESCRIPTION, LOCATION, ETC. ( Not Warranted )
12045 Sept 6, 1988	Bank			Carolina United	Frank K. Bridwell <sup>et al</sup> aka David Bryan West	1958	822		2nd mtg see Bl 1877 pg 214 Release Lot 34 Oak Glen Court also lot 121 Blue Mill Village Church Spring
12258 Sept 7, 1988	"			"	David B. West	1959	21	25,000	1st mtg see Bl 1825 pg 770 Release Lot 20 Langford St Westmoreland Hill
12264 Sept 7, 1988	"			"	Windsor Properties Inc.	1959	16		Release Lot 23 Lakeside Pk II
12266 Sept 7, 1988	"			"	Windsor Properties Inc	1959	18		2nd mtg see Bl 1825 pg 770 Release Lot 24 Lakeside Pk II
12267 Sept 7, 1988	"			"	Windsor Properties Inc	1959	19		1st mtg see Bl 1825 pg 770 Release Lot 40 Allen Garry Dr II
12268 Sept 7, 1988	"			"	Windsor Properties Inc	1959	20		Release Lot 12 Chatham Woods Pk I 2nd mtg see Bl 1900 pg 918
"	"			"	"	1959	20		
12305 Sept 7, 1988	"			"	Windsor Properties Inc	1959	51		Release Lot 11 Chatham Woods Pk I 2nd mtg see Bl 1900 pg 918
"	"			"	"	1959	51		
12525 Sept 8, 1988	"			"	Half Mile Lake Dev Corp	1959	327		Pk 1B 2nd mtg see Bl 1911 pg 124 Release Lot 7 Half Mile Lake Bldg. 1st mtg see Bl 1919 pg 587
12389 Sept 8, 1988	"			"	Georgia Properties Inc	1959	169		Release Lot 69 N. River Walk Pk 1B 2nd mtg see Bl 1911 pg 124
12526 Sept 8, 1988	"			"	Half Mile Lake Dev Corp	1959	325		Release Lot 27 Half Mile Lake mtg see Bl 1915 pg 463
12971 Sept 12, 1988	"			"	Cedar Ridge Developers Inc	1959	899		Release Lot 23 Cedar Ridge Dr Blk 2nd 2nd mtg see Bl 1877 pg 214
13026 Sept 12, 1988	"			"	Frank K. Bridwell <sup>et al</sup>	1959	960		Release Lot 35 Midland Court Oak Ave Wade Hampton Blvd.
13138 Sept 13, 1988	"			"	a S.C. Corp. Hampton Walk, Inc.	1960	131	150,000	Lots 10, 11, 12, 13 + 14 less .85
13253 Sept 13, 1988	"			"	Church of God, Buncombe Rd	1960	286	35,000	2nd Buncombe Rd

# REVERSE or MORTGAGEE Index to Real Estate Mortgages — Greenville County, S. C.

REG. U. S. PAT OFFICE *Chas McCott* County Indexes Since 1888 An Identifying Trade Mark

☞ Open at Proper Tab according to First Letter or Letters of Name and refer to Buff Sub-Index sheet for page reference.

COTT FAMILY NAME INDEX No. 75 © 1949  
MADE BY THE COTT INDEX COMPANY, COLUMBUS, OHIO  
SOLD BY PHOTO COPY SUPPLY, MAULDIN, S. C.

( )

FILE NUMBER	MORTGAGEES	GIVEN NAMES	GIVEN NAMES	GIVEN NAMES	MORTGAGORS	BOOK	PAGE	Amount	BRIEF DESCRIPTION, LOCATION, ETC.
DATE OF RECORD	FAMILY NAMES	ABCDEFGH	IJKLMNO	PQRSTUVWXYZ					( Not Warranted )
13473 Sept 14 1988	Bank				Carolina United	1960	545	109,000	Lot 71 Rivers Walk. PA 1-A.
13454 Sept. 14, 1988	"				Georgia Properties Inc.	1960	523		Parcel 1 for mts see Ob 1900 pg. 918
13406 Sept 14, 1988	"				Wendover Properties Inc.	1960	449		Release Lot 2 Chatham Woodstock for mts see Ob 1941 pg. 922
13719 Sept 15 1988	"				Title Co. of Greenville Inc.	1960	842		Release 2 lots Cleveland St. for mts see Bd 1885 pg 521
13793 Sept 19 1988	"				Skinner Pts	1961	130	18,000	Release Parcel C - 6.95 acres + Stair 2 Seroggs.
14063 Sept 19 1988	"				Robert L. Seroggs	1961	177	20,000	1.862 acres prop of Robert L.
14423 Sept 20, 1988	"				Renneth A. Halseby	1961	568		Lot 40 Zura Woods
"	"				Half Mile Lake Dev. Corp.	1961	568		Release Parcel 1 = Lot 21
"	"				" "	1961	568		Half mile Lake Ph B. Parcel 2 = Lot 25 Half mile Lake Ph B
"	"				" "	1961	568		for mts see Bd 1911 pg 124
15061 Sept 23 1988	"				J. B. Harris	1962	226	44,500	pg 67 Lot 7 Deerport Blk 16-7
15408 Sept 26 1988	"				Douglas E. Kennon	1962	525	620,000	East Fair Rd Lots 1 + 2 Augusta Rd +
15653 Sept 27, 1988	"				Fred W. Brown III	1962	901	40,000	Ave. Highland Terrace Lot 14 + pt lot 13 Montclair
15904 Sept 28, 1988	"				Cedar Ridge Dev. Inc.	1963	216		for mts see Bd 1915 pg 463
16107 Sept 29, 1988	"				Joyce Nelson	✓	✓	✓	Release Lot 21 Cedar Ridge 88-3233 debtor Sterling International
16247 Sept 29 1988	"				Steven J. Wilder	1963	645	58,875	Furniture - Rt 6 Airport Rd Ken
16290 Sept 29, 1988	"				Angela C. Messer	1963	686	50,000	Lot 26 Survey of Woodforest Fairview Ave Ken .51 acre North main St + East

# REVERSE of MORTGAGEE Index to Real Estate Mortgages — Greenville County, S. C.

REG. U. S. PAT. OFFICE *Chas. McClure* County Indexes Since 1888 An Identifying Trade Mark

 Open at Proper Tab according to First Letter or Letters of Name and refer to Buff Sub-Index sheet for page reference.

COTT FAMILY NAME INDEX No. 75 © 1949  
MADE BY THE COTT INDEX COMPANY, COLUMBUS, OHIO  
SOLD BY PHOTO COPY SUPPLY, MAULDIN, S. C.

FILE NUMBER DATE OF RECORD	MORTGAGEES FAMILY NAMES	GIVEN NAMES ABCDEFGHIJ	GIVEN NAMES JKLMNO	GIVEN NAMES PQRSTUVWXYZ	MORTGAGORS	BOOK	PAGE	Amount	BRIEF DESCRIPTION, LOCATION, ETC. ( Not Warranted )
16293 Sept. 29, 1988	Bank			Carolina United	<i>et al</i> Boyd C. Lister	1963	684		For mtg see Bk 1877 pg. 214 Release Lot 36 Oak Glen Sec II
16430 Sept 30, 1988	"			"	<i>et al</i> Samuel M. Prunoff	re-record 1963	924	200,000	For mtg see Bk 1915 pg 734 4.24 acres Old Route 14 for Sec II For mtg see Bk 1877 pg 214
16867 Oct 3, 1988	"			"	<i>et al</i> Boyd C. Lister	1964	654		Release Lot 38 Oak Glen Ct. Half Mile Lake Pk 1B For
16911 Oct 3, 1988	"			"	Half Mile Lake Dev Corp.	1964	740		Release Lot 24 East Sugarloaf Mtg see Bk 1911 pg 124
"	"			"	" "	1964	740		
17085 Oct 4, 1988	"			"	Windsor Properties, Inc.	1964	923		Phen I For mtg see Bk 1900 pg 918 Release Lot 10 Uthman Woods Sub
17449 Oct 6, 1988	"			"	Phil Gardner, Inc.	1965	349	76,125 <sup>.00</sup>	O'Neal Tp. Lot 20 Rolling Hills Sub II Ph. II
17550 Oct 6, 1988	"			"	Windsor/Doughty Co. Inc.	1965	501	100,000 <sup>.00</sup>	Tract 1 (10.4 ac) Blacks Rd. For mtg see Bk 1825 pg. 770
17704 Oct 7, 1988	"			"	Windsor Properties, Inc.	1965	661		Release Lot 51 Glen Derry Sec II For mtg see Bk 1825 pg. 770
17705 Oct 7, 1988	"			"	Windsor Properties, Inc.	1965	662		Release Lot 62 Glen Derry Sec II Ph 1B. For mtg see Bk 1911 pg 124
17798 Oct 10, 1988	"			"	Half Mile Lake Dev Corp	1965	777		Release Lot 22 Half Mile Lake For mtg see Bk 1877 pg 214
17985 Oct 11, 1988	"			"	<i>et al</i> Frank K. Bridwell	1966	33		Release Lot 40 Oak Glen see Bk 1911 pg 124
18106 Oct 11, 1988	"			"	Half Mile Lake	1966	135		Release Lot 6-A For mtg Colony
18307 Oct 12, 1988	"			"	William J. Anders, <i>et al</i> <small>A.A.A. A.C. Donald III 10-15-82</small>	1966	257	85,000 <sup>.00</sup>	Lot 22 Cottage Lane Asheton Sec 2 Bandy Creek
18367 Oct 12, 1988	"			"	<i>et al</i> Albert C. Gossett, III	1966	319	50,000 <sup>.00</sup>	Lot 46 Radcliffe Way Highland Tp.
18549 Oct 13, 1988	"			"	J. D. Ted. Stokes	1966	560	16,000 <sup>.00</sup>	2 acre buy 14 Jordan Rd

# REVERSE or MORTGAGEE Index to Real Estate Mortgages — Greenville County, S. C.

REG. U. S. PAT OFFICE *Chas McCott* County Indexes Since 1888 An Identifying Trade Mark

☞ Open at Proper Tab according to First Letter or Letters of Name and refer to Buff Sub-Index sheet for page reference.

COTT FAMILY NAME INDEX No. 75 © 1949  
MADE BY THE COTT INDEX COMPANY, COLUMBUS, OHIO  
SOLD BY PHOTO COPY SUPPLY, MAULDIN, S. C.

( )

FILE NUMBER DATE OF RECORD	MORTGAGEES FAMILY NAMES	GIVEN NAMES ABCDEFGHIJ	GIVEN NAMES JKLMNO	GIVEN NAMES PQRSTUVWXYZ	MORTGAGORS	BOOK	PAGE	Amount	BRIEF DESCRIPTION, LOCATION, ETC. ( Not Warranted )
18819 Oct. 14, 1988	Bank			Carolina United	Greenville Process <sup>Inc.</sup> <i>Missin</i>	1966	854	60,000	Hudson St. 707 West Washington St. +
18854 Oct 14, 1988	"			"	Half Mile Lake Dev Corp.	1966	890		Release Lot 30 Half Mile Ph 1B. For mty see Bk 1911 pg 124
"	"			"	"	1966	890		
19060 Oct 17, 1988	"			"	Robert L. Howell <sup>et al</sup>	1967	76	10,000	1.77 acres S.C Hwy 253 For mty see Bk 1825 pg 770
19310 Oct. 18, 1988	"			"	N/K/A Windsor Aughtin, Co. Inc.	1967	415		Release Lot 47 Lakeside Phant Green Village, Tr. 3 for mty see 1907 pg 52
19308 OCT. 18, 1988	"			"	Windsor Properties Inc.	1967	418		Release St 94 Woodside (Rolling
19621 Oct. 20, 1988	"			"	Robert H. Prange	1967	745	60,000	Lot 5, No. 1 of the Eot of B. F. Flynn
19623 Oct. 20, 1988	"			"	Half mile Lake Dev. Corp	1967	743		Release Lot 10 West Jugalow Court Half mile Lake Phant B
"	"			"	" " " " "	1967	743		For mty see Bk 1911 pg. 124
19949 Oct. 21, 1988	"			"	David C. Cheek et al	1968	66	74,550	Lot 5 Robinson Pointe Supreme Forest
20018 Oct 24, 1988	"			"	Frank Louckey <sup>et al</sup>	1968	127	20,000	Lot 18 Misty Creek Dr Rd Hillendale E Sts
20019 Oct 24, 1988	"			"	Mildred C. Young	1968	130	45,000	Lots 1, 2 & 3 of Lot 3 Jimmy Royal Sp. For mty see Bk 1345 pg 161
20076 Oct 24, 1988	"		f/k/a Bank of Brwn	"	Lewis W. Hughes <sup>et al</sup>	1968	235		Release pt Lot 48 Sail Ave
20489 Oct 26, 1988	"			Carolina United	Jimmy A. Burrell <sup>et al</sup>	1968	736	28,000	7.11 acres less easement also easement also 1.00 acre Dunbar Budge Rd. & 0.12 acres
"	"			"	"	1968	736		
"	"			"	"	1968	736		

# REVERSE or MORTGAGEE Index to Real Estate Mortgages — Greenville County, S. C.

REG. U. S. PAT. OFFICE *Chas. McCott* County Indexes Since 1888 An Identifying Trade Mark

Open at Proper Tab according to First Letter or Letters of Name and refer to Buff Sub-Index sheet for page reference.

COTT FAMILY NAME INDEX No. 75 © 1949  
MADE BY THE COTT INDEX COMPANY, COLUMBUS, OHIO  
SOLD BY PHOTO COPY SUPPLY, MAULDIN, S. C.

FILE NUMBER DATE OF RECORD	MORTGAGEES FAMILY NAMES	GIVEN NAMES ABCDEFGHIJ	GIVEN NAMES JKLMNO	GIVEN NAMES PQRSTUVWXYZ	MORTGAGORS	BOOK	PAGE	Amount	BRIEF DESCRIPTION, LOCATION, ETC. ( Not Warranted )
20659 Oct 27, 1988	Bank			Carolina United	Hay Mill Lake Dev Corp	1968	935		Release Lot 32 Half Mile Lake Pt B. For Mtg see Bk 1911 pg 124
"	"			"	"	1968	935		"
21164 Oct 31, 1988	"			"	Michael R. Luce <sup>et al</sup>	1969	701	28,181	Lot East James St Greenville
21598 Nov 1, 1988	"			"	Len - Del Bldg. Ass <sup>et al</sup>	1970	240	69,750	Lot 19 Cedar Ridge
21910 Nov 2, 1988	"			"	Mtka Windsor Aughtin to her Windsor Properties Inc	1970	620		Release lot 110 Chatham Woods sub. Phase I For Mtg see Bk 1900 pg. 918
"	"			"	"	1970	620		
21841 Nov 2, 1988	"			"	Mtka Windsor Aughtin to her Windsor Properties Inc.	1970	533		Sub. II For Mtg see Ch 1825 pg 770 Release lot 50 Glen Berry
22161 Nov 3, 1988	"			"	Hay Mill Lake Dev Corp	1970	924		Release Lot 2 Half Mile Lake Dev Corp. For Mtg see Bk 1911 pg 124
"	"			"	"	1970	924		
22159 Nov 3, 1988	"			"	Hay Mill Lake Dev Corp	1970	928		Release Lot 29 Half Mile Lake Dev. Pt B. For Mtg see Bk 1911 pg 124
"	"			"	"	1970	928		
22922 Nov 8, 1988	"			"	Windsor Properties Inc	1971	807		Release lot 113 Chatham Woods sub. Phase I For Mtg see Bk 1900 pg. 918
"	"			"	"	1971	807		
22923 Nov 8, 1988	"			"	Windsor Properties Inc	1971	805		For Mtg see Bk 1907 pg 52 Release Lot 91 Woodside
23002 Nov 9, 1988	"			"	Ronald J. Stackhouse <sup>et al</sup>	1971	864	15,000	Look-Up Forest Area 1 Lots 27, 28, 29, 30 & 31
23144 Nov 10, 1988	"			"	Service Area et al	1972	67	160,000	1.01 Ac Glassy Mtn Fire Dept E also parcel Dividing Water Rd. E also parcels Hwy 11
"	"			"	"	1972	67		"



# REVERSE or MORTGAGEE Index to Real Estate Mortgages — Greenville County, S. C.

REG. U. S. PAT OFFICE *Chas McCott* County Indexes Since 1888  
An Identifying Trade Mark

 Open at Proper Tab according to First Letter or Letters of Name and refer to Buff Sub-Index sheet for page reference.

COTT FAMILY NAME INDEX No. 75 © 1949  
MADE BY THE COTT INDEX COMPANY, COLUMBUS, OHIO  
SOLD BY PHOTO COPY SUPPLY, MAULDIN, S. C.

( )

FILE NUMBER DATE OF RECORD	MORTGAGEES FAMILY NAMES	GIVEN NAMES ABCDEFGHIJ	GIVEN NAMES JKLMNO	GIVEN NAMES PQRSTUVWXYZ	MORTGAGORS	BOOK	PAGE	Amount	BRIEF DESCRIPTION, LOCATION, ETC. ( Not Warranted )
23570 Nov. 14, 1988	Bank			Carolina United	Bertunde E. Baisley	1972	415	.00 30,000	Forest Dr Forest Hills Lot 9 + Pts lots 8, 10, 11, 12 + 13 Pine
23567 Nov. 14, 1988	"			"	Linda Dale Edwards	1972	422	.00 25,000	Ridgmont Estate Lot 128 Jwydale Dr. + Omar Ave For mtg see Bk 1825 pg. 770
23951 Nov. 16, 1988	"			"	Windsor Properties, Inc.	1972	721		Release det. 43 Lakeside Phoenix
23950 Nov. 16, 1988	"			"	Windsor Properties, Inc.	1972	829		Release det 7 Chatham Woods Sub. Phoen I For mtg see Bk
"	"			"	"	1972	829		1900 pg. 918
24279 Nov. 17, 1988	"			"	Half Mile Lake Dev Corp.	1973	142		Release Lot 9 West Jugaloo Ct. Also Lot 18 Half mile way
"	"			"	"	1973	142		Lot 31 East Jugaloo Ct. For mtg see Bk 1911 pg 124
"	"			"	"	1973	142		
24480 Nov. 18, 1988	"			"	Half mile Lake Dev Corp	1973	351		Release det 28 Half mile Lake Rd 1B. For mtg see
"	"			"	"	1973	351		Bk. 1911 pg 124
24466 Nov. 18, 1988	"			"	Elizabeth L. Dunson + Swim Club Inc.	1973	330	.00 20,000	Shirley Pt 11 Evansgate pt det 6 Mackinaw Rd
24525 Nov. 18, 1988	"			"	Shadow Oaks Racquet	1973	372	.00 111,000	also det Pelham Rd Butler sp 7.55 acres Pelham Rd
24534 Nov. 18, 1988	"			"	John A. Schramm	1973	381	.00 25,000	Highland Sp. 46.00 acres Jordan Rd
24556 Nov. 18, 1988	"			"	Mountain Creek Prop. By Mrs. Chick	1973	407	.00 150,000	pt tract 10.85 acres also pt tract 2 Rutheford Rd
"	"			"	"	1973	407		also 3.0 acres Chick Sp Sp.
"	"			"	"	1973	407		

# REVERSE or MORTGAGEE Index to Real Estate Mortgages — Greenville County, S. C.

REG. U. S. PAT. OFFICE *Cott* County Indexes Since 1888 An Identifying Trade Mark

Open at Proper Tab according to First Letter or Letters of Name and refer to Buff Sub-Index sheet for page reference.

COTT FAMILY NAME INDEX No. 75 © 1949  
MADE BY THE COTT INDEX COMPANY, COLUMBUS, OHIO  
SOLD BY PHOTO COPY SUPPLY, MAULDIN, S. C.

FILE NUMBER DATE OF RECORD	MORTGAGEES FAMILY NAMES	GIVEN NAMES ABCDEFGHIJ	GIVEN NAMES KLMNO	GIVEN NAMES PQRSTUVWXYZ	MORTGAGORS	BOOK	PAGE	Amount	BRIEF DESCRIPTION, LOCATION, ETC. ( Not Warranted )
24752 Nov. 21, 1988	Bank			Carolina United <sup>n.c.</sup>	<i>etal</i> Michael R. Irwin	Re Record 1973	626	28,181.00	orig mty see Bk 1969 pg 701 Lot East James St. Green Cove
24654 Nov. 21, 1988	"			Carolina United	Windsor Properties, Inc	1973	576		Release lot 6 Chatham Woods Sub. Phase I for mty see Bk 1900 pg. 918
"	"			"	" " "	1973	576		
25154 Nov. 22, 1988	"			Carolina United	Windsor Properties, Inc	1974	83		Release lot 15 Chatham Woods Sub. Phase I for mty see Bk 1900 pg. 918
"	"			"	" " "	1974	83		
25442 Nov 28, 1988	"			Carolina United	<i>etal</i> Stacey Michael Kirk	1974	440		for mty see Bk 1926 pg 321 Mty assign Downan Mty Corp.
25495 Nov 28, 1988	"			Carolina United	Half Mile Lake Dev Corp	1974	488		Release Lot 1, Ph. B. Half Mile Lake Dev. Lot 6, Lot 9, Lot 10 Lot 11, Lot 12, Lot 16, Lot 17 Lot 18, Lot 22, Lot 27, Lot 28 & Lot 29 Ph. IC Half Mile Lake Dev. for mty see Bk 1911 pg 124
"	"			"	" " "	1974	488		
"	"			"	" " "	1974	488		
"	"			"	" " "	1974	488		
25494 Nov 28, 1988	"			Carolina United	<i>corp.</i> Half Mile Lake Development	1974	484		Release lot 1 Half Mile Lake Phase IB + lots 6, 9, 10, 11, 12, 16, 17, 18, 22, 27, 28, + 29 Half Mile Lake Phase IC for Conditional assign by Deenan see Deed Bk 1315 pg 501
"	"			"	" " "	1974	484		
"	"			"	" " "	1974	484		
25891 Nov 29, 1988	"			"	Linda M. Osborne	1975	9	100,000.00	Lot McLean St see REM Bk 1907 pg 52
25748 Nov 29, 1988	"			"	Windsor Properties Inc	1974	885		Release lot 90 Woodside
25749 Nov 29, 1988	"			"	Windsor Properties Inc	1974	886		see REM Bk 1825 pg 770 Release lot 43 Glen Barry Sect

# REVERSE or MORTGAGEE Index to Real Estate Mortgages — Greenville County, S. C.

REG. U. S. PAT. OFFICE *Chas McCott* County Indexes Since 1888  
An Identifying Trade Mark

Open at Proper Tab according to First Letter or Letters of Name and refer to Buff Sub-Index sheet for page reference.

COTT FAMILY NAME INDEX No. 75 © 1949  
MADE BY THE COTT INDEX COMPANY, COLUMBUS, OHIO  
SOLD BY PHOTO COPY SUPPLY, MAULDIN, S. C. ( )

FILE NUMBER DATE OF RECORD	MORTGAGEES FAMILY NAMES	GIVEN NAMES ABCDEFGH	GIVEN NAMES IJKLMNO	GIVEN NAMES PQRSTUVWXYZ	MORTGAGORS	BOOK	PAGE	Amount	BRIEF DESCRIPTION, LOCATION, ETC. ( Not Warranted )
25750 Nov 27, 1988	Bank			Carolina United	Windsor Properties Inc.	1974	887		Ph I see REM Bk 1900 pg 918 Release Lot 16 Chatham Woods Dr.
25751 Nov 29, 1988	"			"	Windsor Properties Inc.	1974	888		REM Bk 1825 pg 770 Lot 60 Lakeside Ph II see
25747 Nov 29, 1988	"			"	Half Mile Lake Dev Corp.	1974	883		Release Lot 1, Lot 5, Half Mile Lake Ph 1c 2nd entry
"	"			"	" "	1974	883		see Bk 1911 pg 124
26068 Nov 30, 1988	"			"	alpha Marvin Jack Mcabee Jack Mcabee	1975	209		2nd entry see Bk 1922 pg 476 Release Grant Mcabee Rd
26146 Nov 30, 1988	"			"	et al Peter R. Bellinger Jr.	1975	298	105,750	8.19 acres Pennington Rd. Dr Est. Valleyhaven
26797 Dec 5, 1988	"			"	et al Bruce J. Foster	1976	128	20,000	Lot 11 Valley Creek Dr + Memorial Dr II 2nd entry see Bk 1825 pg 770
26927 Dec 5, 1988	"			"	Windsor/Aughtin Co Inc. Windsor Properties	1976	321		Release Lot 38 Glen Daisy Dr II 2nd entry see Bk 1825 pg 770
26928 Dec 5, 1988	"			"	Windsor Properties Inc.	1976	322		Release Lot 44 Glen Daisy Dr II 2nd entry see Bk 1825 pg 770
27088 Dec 6, 1988	"			"	Windsor/Aughtin Co Inc. Windsor Properties Inc.	1976	474		Release Lot 63 Montclair
27486 Dec 8, 1988	"			"	et al Lan-Dee Bldg Inc	1976	967	69,750	Lot 18 Cedar Ridge
27716 Dec 9, 1988	"			"	et al Sherman R. Windsor	1977	110	10,000	7.9 acres Triple Creek Rd.
27828 Dec 12, 1988	"			"	Windsor/Aughtin Co Inc.	1977	233	250,000	Lot 6 thru 26 + 31 thru 41 Wedgfield Dr II
"	"			"	" "	1977	233		also Lot 183 Wedgfield Dr III also Lot 131 also tract
"	"			"	" "	1977	233		
27919 Dec 12, 1988	"			"	et al Carol W. Johnson	1977	346	40,000	Woburn Ct Lot 3 Cumberland Dr

# REVERSE or MORTGAGEE Index to Real Estate Mortgages — Greenville County, S. C.

( )

REG. U. S. PAT. OFFICE *Cott* County Indexes Since 1888 An Identifying Trade Mark



Open at Proper Tab according to First Letter or Letters of Name and refer to Buff Sub-Index sheet for page reference.

COTT FAMILY NAME INDEX No. 75 © 1949  
MADE BY THE COTT INDEX COMPANY, COLUMBUS, OHIO  
SOLD BY PHOTO COPY SUPPLY, MAULDIN, S. C.

FILE NUMBER DATE OF RECORD	MORTGAGEES FAMILY NAMES	GIVEN NAMES ABCDEFGHIJ	GIVEN NAMES JKLMNO	GIVEN NAMES PQRSTUVWXYZ	MORTGAGORS	BOOK	PAGE	Amount	BRIEF DESCRIPTION, LOCATION, ETC. ( Not Warranted )
27917 Dec 12, 1988	Bank			Carolina United	<i>at al</i> M. Steadman Jewell	1977	349	110,000	See II Chicks App. 2p. Lots 85, 86 Belmont 2 <sup>nd</sup> to Mtg see Bk 1907 p. 52
27820 Dec 12, 1988	"			"	Windsor Properties Inc.	1977	244		Release lot 99 Woodside Dr.
28216 Dec 13, 1988	"			"	<i>at al</i> Richard J. Phipps	1977	586	230,000	Thornblade Phas I Lot 69 Father Hugo Dr.
28614 Dec 15, 1988	"			"	P. Warren McLeod	1978	75	12,500	Lots 6, 7 + 8 Bunker St.
28699 Dec 15, 1988	"			"	N/A Windsor Aughtery Co. Inc. Windsor Properties Inc.	1978	221		Int. Phas for Mtg see Bk 1900 p. 918 Release lot 120 Catham Woods
28875 Dec 16, 1988	"			"	<i>at al</i> Jimmy L. West	1978	402	50,000	Rd Lot Old Anal. School
28917 Dec 16, 1988	"			"	Windsor/Aughtery Co. Inc.	1978	452	500,000	Village 26.85 acres Pelling Green
29160 Dec 19, 1988	"			"	ger pto KSH Ventures, a S.C.	1978	801	87,400	Mile Lake Ph B Lot 6 West Jugalos Ct. Half
29521 Dec 21, 1988	"			"	N/A Windsor Aughtery Co. Inc. Windsor Properties Inc.	1979	336		Mtg see Bk 1907 p. 52 Release lot 84 Woodside sub. 3a
29839 Dec 22, 1988	"			"	a S.C. Pto. Congaree Venture Pto.	1979	825	825,000	1.54 acres Congaree Rd 2 <sup>nd</sup> Mtg see Bk 1915 p. 463
29687 Dec 22, 1988	"			"	Inc. Cedar Ridge Developments	1979	580		Release Lot 2 Cedar Ridge Ph B. 2 <sup>nd</sup> Mtg see Bk 1911 p. 124
29715 Dec 22, 1988	"			"	Half Mile Lake Dev Corp	1979	615		Release Lot 20 Half Mile Lake For Mtg see Bk 1907 p. 52
29819 Dec 22, 1988	"			"	N/A Windsor Aughtery Co. Inc. Windsor Properties, Inc.	1979	792		Release lot 82 Woodside sub. Ph B. 2 <sup>nd</sup> Mtg see Bk 1911 p. 124
30028 Dec 27, 1988	"			"	Half Mile Lake Dev Corp	1980	64		Release Lot 6 Half Mile Lake Mtg see Bk 1907 p. 52
3003 Dec 27, 1988	"			"	N/A Windsor Aughtery Co. Inc. Windsor Properties, Inc.	1980	29		Release lot 96 Woodside sub. 3a For Mtg see Bk 1907 p. 52
30004 Dec 27, 1988	"			"	N/A Windsor Aughtery Co. Inc. Windsor Properties, Inc.	1980	30		Release lot 95 Woodside sub.

# REVERSE or MORTGAGEE Index to Real Estate Mortgages — Greenville County, S. C.

REG. U. S. PAT. OFFICE *Chas McCott* County Indexes Since 1888 An Identifying Trade Mark

☞ Open at Proper Tab according to First Letter or Letters of Name and refer to Buff Sub-Index sheet for page reference.

COTT FAMILY NAME INDEX No. 75 © 1949  
MADE BY THE COTT INDEX COMPANY, COLUMBUS, OHIO  
SOLD BY PHOTO COPY SUPPLY, MAULDIN, S. C.

( )

FILE NUMBER	MORTGAGEES	GIVEN NAMES	GIVEN NAMES	GIVEN NAMES	MORTGAGORS	BOOK	PAGE	Amount	BRIEF DESCRIPTION, LOCATION, ETC. ( Not Warranted )
DATE OF RECORD	FAMILY NAMES	ABCDEFGH	IJKLMNO	PQRSTUVWXYZ					
30005 Dec 27, 1988	Bank			Carolina United	M/H/A Windsor Aughtay Co Inc Windsor Properties Inc	1980	31		In Mtg see Bk 1825 ps. 770 Release lot 3 Montclair Ave 6
30006 Dec 27, 1988	"			"	Windsor Properties, Inc.	1980	32		In Mtg see Bk 1825 ps. 770 Release lot 24 Glen Berry Ave. 7
30027 Dec 27, 1988	"			"	M/H/A Windsor Aughtay Co Inc Windsor Properties, Inc.	1980	66		In Mtg see Bk 1900 ps. 918 Release lot 114 Chatham Wood Plant
36150 Dec. 27, 1988	"			"	Windsor Properties Inc	1980	207		In Mtg see Bk 1825 ps. 770 Release lot 62 Montclair Ave 6
36151 Dec. 27, 1988	"			"	M/H/A Windsor Aughtay Co Inc Windsor Properties Inc.	1980	208		In Mtg see Bk 1825 ps. 770 Release lot 61 Montclair Ave 6
130626 Dec 29, 1988	"			"	Half Mile Lake Dev. Corp.	1980	813		Release lot 12 Natchales Court Half Mile Lake Phase I B In Mtg see Bk 1911 ps. 124
" "	"			"	" " " " "	1980	813		
130625 Dec 29, 1988	"			"	Half Mile Lake Dev. Corp.	1980	815		Release lot 33 Half Mile Way Half Mile Lake Phase I B. In Mtg see Bk 1911 ps. 124
" "	"			"	" " " " "	1980	815		
130991 Dec 30, 1988	"			"	Cedar Ridge Develop <sup>Inc</sup>	1981	299		In Mtg see Bk 1915 ps 463 Release lot 3 Cedar Ridge
130739 Dec 30, 1988	"			"	Half Mile Lake Dev	1980	970		In Mtg see Bk 1911 ps 124 Release 13 parcels lease lot
219 Jan 3, 1989	"			"	Dummerseth, Inc.	1981	563	.00	+ 103.221 acrs Pilot Rd + Oak View Dr 155.745 acrs Club View Dr
266 Jan 4, 1989	"			"	Ray S. Woodall	1981	596	.00	PK pt Lot 3 Pelham Davis
430 Jan 4, 1989	"			"	Glen A. Lister	1981	788	.00	lot 37 Oak Glen Ave II
672 Jan 5, 1989	"			"	Cedar Ridge Dev Inc.	1981	999		In Mtg see Bk 1915 ps 463 Release lot 19 Cedar Ridge
673 Jan 5, 1989	"			"	Cedar Ridge Dev Inc.	1982	83		In Mtg see Bk 1915 ps 463 Release lot 18 Cedar Ridge

# REVERSE or MORTGAGEE Index to Real Estate Mortgages — Greenville County, S. C.

REG. U. S. PAT. OFFICE *Chas McCorkle* County Indexes Since 1888 An Identifying Trade Mark

 Open at Proper Tab according to First Letter or Letters of Name and refer to Buff Sub-Index sheet for page reference.

COTT FAMILY NAME INDEX No. 75 © 1949  
MADE BY THE COTT INDEX COMPANY, COLUMBUS, OHIO  
SOLD BY PHOTO COPY SUPPLY, MAULDIN, S. C.

FILE NUMBER DATE OF RECORD	MORTGAGEES FAMILY NAMES	GIVEN NAMES ABCDEFGH	GIVEN NAMES IJKLMNO	GIVEN NAMES PQRSTUVWXYZ	MORTGAGORS	BOOK	PAGE	Amount	BRIEF DESCRIPTION, LOCATION, ETC. ( Not Warranted )
674 Jan 5, 1989	Bank			Carolina United	Cedar Ridge Dev. Inc.	1982	84		See mty see Bk 1915 pg 463 Release Lots 5 & 7 Cedar Ridge
530 Jan 5, 1989	"			"	Windsor Properties Inc.	1981	940		See mty see Bk 1907 pg 52 Release Lot 93 Woodside
531 Jan 5, 1989	"			"	Windsor Properties Inc.	1981	941		See mty see Bk 1907 pg 52 Release Lot 81 Woodside
869 Jan 6, 1989	"			"	Frank A. Enslin	1982	215	72,375	Lot 5 Cedar Ridge
1236 Jan 9, 1989	"			"	Durham Builders <i>etc</i>	1982	678	69,375	Cedar Ridge Lot 17 Cedar Ridge 7 am
1246 Jan 9, 1989	"			"	Ralph C. May, Jr.	1982	683	100,000	Or Pt tract A = 1.10 acre Danden
1091 Jan 9, 1989	"			"	Half Mile Lake Dev Corp.	1982	477		Release Lot 23 East Jugaloo Ct Half Mile Lake Ph 1B. See mty see Bk 1911 pg 124
1092 Jan 9, 1989	"			"	"	1982	477		
1117 Jan 9, 1989	"			"	Half Mile Lake Dev Corp	1982	479		Release Lot 17 Half Mile Way Half Mile Lake Ph 1B See mty see Bk 1911 pg 124
1138 Jan 9, 1989	"			"	Half Mile Lake Dev Corp	1982	496		Release Lot 3 West Jugaloo Ct Half Mile Lake Ph 1B. Also Lot 19 East Jugaloo Ct Half Mile Lake Ph 1B See mty see Bk 1911 pg 124
1371 Jan 10, 1989	"			"	Mikla Windsor, Aughton Co. Inc. Windsor Properties, Inc.	1982	548		See mty see Bk 1907 pg. 52 Release Lot 98 Woodside
"	"			"	Half Mile Lake Dev Corp.	1982	785		Release Lot 8 West Jugaloo Ct. Half Mile Lake Ph 1B. See mty see Bk 1911 pg 124
"	"			"	"	1982	785		



# REVERSE or MORTGAGEE Index to Real Estate Mortgages — Greenville County, S. C.

REG. U. S. PAT. OFFICE *Chas McCott* County Indexes Since 1888 An Identifying Trade Mark

☞ Open at Proper Tab according to First Letter or Letters of Name and refer to Buff Sub-Index sheet for page reference.

COTT FAMILY NAME INDEX No. 75 © 1949  
MADE BY THE COTT INDEX COMPANY, COLUMBUS, OHIO  
SOLD BY PHOTO COPY SUPPLY, MAULDIN, S. C.

( )

FILE NUMBER	MORTGAGEES	GIVEN NAMES	GIVEN NAMES	GIVEN NAMES	MORTGAGORS	BOOK	PAGE	Amount	BRIEF DESCRIPTION, LOCATION, ETC.
DATE OF RECORD	FAMILY NAMES	ABCDEFGH	IJKLMNO	PQRSTUVWXYZ					( Not Warranted )
1424 Jan 10, 1989	Bank			Carolina United	N/AIA Windsor/Aughton Co Inc Windsor Properties Inc	1982	865		Mtg see Bk 1907 pg 52 Release lot 67 Woodside sub for Jury Mtg see Bk 1915 pg 463
1831 Jan 12, 1989	"			"	Cedar Ridge Dev Inc	1983	362		Release lot 17 Cedar Ridge
1905 Jan 13, 1989	"			"	Jimmie Z. West et al	1983	440	50,000	Lot Anash School Rd. O'Neil Sp. for correction Mtg see Bk 1978 pg 402
"	"			"	" " "	1983	440		
1978 Jan 13, 1989	"			"	Boyd C. Zister et al	1983	550		for Mtg see Bk 1877 pg 214 Release lot 72 Oak Glen Ave 3
1979 Jan 13, 1989	"			"	Boyd C. Zister et al	1983	551		for Mtg see Bk 1877 pg 214 Release lot 61 Oak Glen Ave 3
2125 Jan 16, 1989	"			"	N/AIA Windsor/Aughton Co Inc Windsor Properties Inc	1983	794		Sub 6 for Mtg see Bk 1825 pg 770 Release lot 40 Montclair
2124 Jan 16, 1989	"			"	Half Mile Lake Dev Corp	1983	795		Release lot 26 East Jugalos Ct. Half Mile Lake Ph 1 B. 2nd Mtg see Bk 1911 pg 124
"	"			"	" " "	1983	795		for Mtg see Bk 1915 pg 463
2599 Jan 19, 1989	"			"	Cedar Ridge Developers Inc	1984	257		Release lot 8 Cedar Ridge Ph 1 for Mtg see Bk 1900 pg 918
2783 Jan 19, 1989	"			"	Windsor Properties Inc	1984	392		Release lot 119 Chatham woods
3429 Jan 24, 1989	"			"	William H. Dalbreath et al	1985	162	47,000	Heights Chick Springs Sp. lot 19 Buddy Ave Woodland
3430 Jan 24, 1989	"			"	J. Brent Newman et al	1985	166	8,000	Lot Few Bridge Rd.
4203 Jan 30, 1989	"			"	Steven J. Wilder et al	1985	952	62,450	lot 26 woodforest
4209 Jan 30, 1989	"			"	s/a Russel Huttenstone Russel C. Huttenstone	1985	967	25,000	Lot 1 plat Bk 10-26 pg 60
4288 Jan 30, 1989	"			"	Baker & Sons Electronics Inc	1986	67	153,000	1.4 acres W S Hwy 25

# REVERSE or MORTGAGEE Index to Real Estate Mortgages — Greenville County, S. C.

REG. U. S. PAT. OFFICE *Chas McCott* County Indexes Since 1888 An Identifying Trade Mark

Open at Proper Tab according to First Letter or Letters of Name and refer to Buff Sub-Index sheet for page reference.

COTT FAMILY NAME INDEX No. 75 © 1949  
MADE BY THE COTT INDEX COMPANY, COLUMBUS, OHIO  
SOLD BY PHOTO COPY SUPPLY, MAULDIN, S. C.

FILE NUMBER DATE OF RECORD	MORTGAGEES FAMILY NAMES	GIVEN NAMES ABCDEFGHIJ	GIVEN NAMES JKLMNOPQ	GIVEN NAMES RSTUVWXYZ	MORTGAGORS	BOOK	PAGE	Amount	BRIEF DESCRIPTION, LOCATION, ETC. ( Not Warranted )
4443 Jan 31, 1989	Bank			Carolina United	<i>et al</i> Francis Whitney Burke	1986	277	.00 30,000	Mtn Rd. Lot 2 = 5.0 acre tract Pasha Venture Assoc, Inc.
4513 Jan 31, 1989	"			"	<i>Inc.</i> Thornblade Venture Assoc.	1986	341	.00 300,000	9.62 acre Property of Thornblade
4550 Jan 31, 1989	"			"	<i>et al</i> Boyd C. Lister	1986	396		Release lot 59 Windward Court Oak Glen Sec. 3 For Mtg see Bk 1877 pg 214
"	"			"	"	1986	396		
4777 Feb 1, 1989	"			"	<i>Inc.</i> McCarter Resources & Dev nikia Windsor Aughtrey to Inc.	1986	722	.00 250,000	Building E. Furman Place
5094 Feb 2, 1989	"			"	Windsor Properties, Inc.	1987	93		Release lot 108 Chatham Woods sub. Phase I For Mtg see Bk 1900 pg. 918
"	"			"	"	1987	93		Mtg see Bk 1907 pg. 52
5433 Feb 6, 1989	"			"	Windsor Properties, Inc.	1987	409		Release lot 88 Woodside For Mtg see Bk 1907 pg. 52
5435 Feb 6, 1989	"			"	Windsor Properties, Inc.	1987	410		Release lot 92 Woodside For Phase II For Mtg see Bk 1900 pg. 918
5434 Feb 6, 1989	"			"	Windsor Properties, Inc.	1987	411		Release lot 84 Chatham Woods 2nd Mtg see Bk 1931 pg 150
5584 Feb 7, 1989	"			"	<i>Inc.</i> Bankus Development Co.	1987	573		Release Lot 40 Forrester Creek
5755 Feb 8, 1989	"			"	Olga E. Burgess	1987	739	.00 45,254	Lot 56 Merrifield Park
5687 Feb 8, 1989	"			"	<i>et al</i> Boyd C. Lister	1987	773		Release Lot 63 Oak Glen Pk III = 1.22 acres. 2nd Mtg see Bk 1877 pg 214
"	"			"	"	1987	773		
5724 Feb 8, 1989	"			"	Auto Salvage Inc.	1987	713	.00 50,000	Memminger St Plat Bl A pg 459 pt Lot 4 Rendleton St + For Mtg see Bk 1877 pg 214
5973 Feb 9, 1989	"			"	<i>et al</i> Boyd C. Lister	1988	54		Release lot 60 Oak Glen Sec. 3

# INDIRECT or MORTGAGEE Index to Real Estate Mortgages — Greenville County, S. C.

20

REG. U. S. PAT OFFICE *Chas. McCall* County Indexes Since 1888 An Identifying Trade Mark

☞ Open at Proper Tab according to First Letter or Letters of Name and refer to Buff Sub-Index sheet for page reference.

COTT FAMILY NAME INDEX No. 75 © 1949  
MADE BY THE COTT INDEX COMPANY, COLUMBUS, OHIO  
SOLD BY PHOTO COPY SUPPLY, MAULDIN, S. C.

( )

FILE NUMBER	MORTGAGEES FAMILY NAMES	GIVEN NAMES ABCDEFGH	GIVEN NAMES IJKLMNO	GIVEN NAMES PQRSTUVWXYZ	MORTGAGORS	BOOK	PAGE	Amount	BRIEF DESCRIPTION, LOCATION, ETC. ( Not Warranted )
6051 Feb 10, 1989	Bank			Carolina United	Windsor Properties, Inc.	1988	162		Jan Mtg see Bk 1825 pg 770 Release Lot 41 Montclair Ave
6314 Feb 13, 1989	"			" "	Leonardo R. Casida	1988	423	15,000	Lot 96 Wedgefield Rec I Ridge
6663 Feb 14, 1989	"			" "	Durham Builders	1988	732	73,125	Lot 14 Cedar Ridge Lane Cedar Ridge
6665 Feb 14, 1989	"			" "	Windsor Properties, Inc.	1988	755		Phase I Jan Mtg see Bk 1900 pg 918 Release Lot 3 Chatham Woods sub.
6799 Feb 15, 1989	"			" "	Half Mile Lake Dev Corp	1988	881		Release Lot 20 Half Mile Lake Ph 1A Old State PK Rd.
6949 Feb 16, 1989	"			" "	Jerry P. Nichols	1989	49	40,000	0.12 acre 2.52 acre tract Jug Factory Rd
7009 Feb 16, 1989	"			" "	Windsor Properties, Inc.	1989	147		Release lot 85 Chatham Wood Sub. Phase II Jan Mtg see Bk 1900 pg 918
7010 Feb 16, 1989	"			" "	Windsor Properties, Inc.	1989	148		Release lot 101 Chatham Woods Sub. Phase II Jan Mtg see Bk 1900 pg 918
7211 Feb 17, 1989	"			" "	William D. Thompson	1989	305	135,000	+ Washington Ave 0.54 acres Gasley Bridge Rd
7367 Feb 20, 1989	"			" "	Cedar Ridge Dev. Inc.	1989	577		Jan Mtg see Bk 1915 pg 463 Release Lot 14 Cedar Ridge
8366 Feb 27, 1989	"			" "	Mary Frances A. Holford	1990	576	6,000	Lot 8 1/2 Acre Rosewood Park
8426 Feb 27, 1989	"			" "	Douglas H. Rayner	1990	652	11,000	Lot Edith Rd.
8513 Feb 27, 1989	"			" "	Robert H. Prange	1990	774	70,000	Lot 5 Plat 13 R pg 81

INDIRECT or MORTGAGEE Index to Real Estate Mortgages — Greenville County, S. C.

REG. U. S. PAT. OFFICE *ChamCott* County Indexes Since 1888 An Identifying Trade Mark

 Open at Proper Tab according to First Letter or Letters of Name and refer to Buff Sub-Index sheet for page reference.

COTT FAMILY NAME INDEX No. 75 © 1949  
MADE BY THE COTT INDEX COMPANY, COLUMBUS, OHIO  
SOLD BY PHOTO COPY SUPPLY, MAULDIN, S. C.

FILE NUMBER DATE OF RECORD	MORTGAGEES FAMILY NAMES	GIVEN NAMES ABCDEFGH	GIVEN NAMES IJKLMNO	GIVEN NAMES PQRSTUVWXYZ	MORTGAGORS	BOOK	PAGE	Amount	BRIEF DESCRIPTION, LOCATION, ETC. ( Not Warranted )
8521 Feb 27, 1989	Bank			Carolina United	Cedar Ridge Developers, Inc	1990	786	210,000 <sup>00</sup>	7.71 acrs Holland Rd
8787 Feb 28, 1989	"			"	Kenneth E. Walker	1991	105	12,500 <sup>00</sup>	Driv Lot 7 Randell St.
8921 Mar 1, 1989	"			"	Radu Ivanovich et al	1991	276	105,300 <sup>00</sup>	Lot 106 Castlewood Dr
8823 Mar 1, 1989	"			"	Boyd C. Zister et al	1991	210		For mtg see Bk 1877 ps. 214 Release Lot 62 Oak Glen Sub. III
9171 Mar 2, 1989	"			"	James E. Trotter et al	1991	687	14,000 <sup>00</sup>	Lot 18 Mayfair Dr Mayfair
9239 Mar 2, 1989	"			"	Windsor Properties, Inc Windsor Properties, Inc	1991	756		Ph II For mtg see Bk 1900 ps. 918 Release Lot 87 Chatham Woods sub
9860 Mar 7, 1989	"			"	W. Donald Owens	1992	352	50,000 <sup>00</sup>	Poinsett St. Chick Spring Sp Driv Lots 5 + 7 and pt lot 8 West
10018 Mar 7, 1989	"			"	Jerome Harris, Jr. et al	1992	497	12,000 <sup>00</sup>	pt lot 5 Burton Rd. Oneal
9863 Mar 7, 1989	"			"	Windsor Properties, Inc	1992	361		Release Lot 103 Chatham
"	"			"	"	1992	361		Woods Sub. Phase II For mtg see Bk 1900 ps. 918
10584 Mar 10, 1989	"			"	Windsor Properties, Inc	1993	43		Release Lot 118 Chatham
"	"			"	"	1993	43		Woods Ph I For mtg see Bk 1900 ps 918
10989 Mar 14, 1989	"			"	M. Steadman Fowler et al	1993	455	110,000 <sup>00</sup>	Lots 85 + 86 Belmont Hgts
"	"			"	"	1993	455		Sub II Chick Spring Sp. For mtg see Bk 1977 ps 349
11243 Mar 15, 1989	"			"	Zarry Z. Hughes et al	1993	723	44,300 <sup>00</sup>	Lot 27 Cardinals Park Sub
11326 Mar 16, 1989	"			"	Patricia S. Durham	1993	806	37,000 <sup>00</sup>	also easement Lot 17 Oak Forest Way

# INDIRECT or MORTGAGEE Index to Real Estate Mortgages — Greenville County, S. C.

REG. U. S. PAT. OFFICE *Chem-Lock* County Indexes Since 1888 An Identifying Trade Mark

Open at Proper Tab according to First Letter or Letters of Name and refer to Buff Sub-Index sheet for page reference.

COTT FAMILY NAME INDEX No. 75 © 1949  
MADE BY THE COTT INDEX COMPANY, COLUMBUS, OHIO  
SOLD BY PHOTO COPY SUPPLY, MAULDIN, S. C.

FILE NUMBER DATE OF RECORD	MORTGAGEES FAMILY NAMES	GIVEN NAMES ABCDEFGH	GIVEN NAMES IJKLMNO	GIVEN NAMES PQRSTUVWXYZ	MORTGAGORS	BOOK	PAGE	Amount	BRIEF DESCRIPTION, LOCATION, ETC. ( Not Warranted )
11661 Mar 17, 1989	Bank			Carolina United	C. M. J. Bledsoe Ave	1994	174	55,000 <sup>.00</sup>	Lot 4 Plat Bl 7-X pg 1
11660 Mar 17, 1989	"			"	C. M. J. Bledsoe Ave	1994	179	60,000 <sup>.00</sup>	Lot 3 plat Bl 7-X pg 1
12345 Mar 22, 1989	"			"	Stephen J. <sup>et al</sup> Lauderstein	1994	992	85,000 <sup>.00</sup>	3.41 acres Mahogany Rd East
12680 Mar 24, 1989	"			"	Sunny Sutton	1995	450	48,768 <sup>.75</sup>	1.50 acres + tract 30 unit 9 Lot 1 Dreamland Way Williams at N. Hwy Prep Reg
"	"			"	" "	1995	450		
12640 Mar 24, 1989	"			"	Frank K. <sup>et al</sup> Bridwell	1995	435		See III Jurmtg see Bl 1877 pg 214 Release Lot 6 Oak Glen
13047 Mar 28, 1989	"			"	W. Riley Owens	1995	838	63,000 <sup>.00</sup>	Lot 3 Hillcrest Dr
13151 Mar 28, 1989	"			"	Courage Builders, Inc.	1995	945	67,875 <sup>.00</sup>	2024 Cedar Ridge Sub. Dr
13526 Mar 30, 1989	"			"	Jerry Ray Beyerley	1996	554	5,000 <sup>.00</sup>	Lot A Bahama St + Circle
13930 Mar 31, 1989	"			"	Rhodes Construction Corp.	1997	134	240,000 <sup>.00</sup>	4.0 acres plat Bl 16 b pg 79
12910 Mar 31, 1989	"			"	Franklin <sup>et al</sup> Enterprises	1997	103	135,000 <sup>.00</sup>	See III Maple Wind Lane Lot 58 Holly Hill Ph III
13748 Mar 31, 1989	"			"	Cedar Ridge Dev Inc	1996	862		Jurmtg see Bl 1915 pg 463 Release Lot 4 Cedar Ridge also strip
14078 Apr 3, 1989	"			"	Joe H. <sup>et al</sup> Smith	1997	331	30,000 <sup>.00</sup>	Lot 5 Chick Springs 20 +
14080 Apr 3, 1989	"			"	Samuel Jefferson Clark	1997	334	35,000 <sup>.00</sup>	Lot 2 Chick Springs 20
14321 Apr 4, 1989	"			"	Robert S. <sup>et al</sup> Woosley	1997	672	20,000 <sup>.00</sup>	4.8 acres plat Bl 15-X pg 75
14432 Apr 4, 1989	"			"	Windsor <sup>et al</sup> Properties Inc.	1997	843		Woods Ph 1 Jur mts see Bl 1900 pg 918 Release Lot III Chatham

# INDIRECT or MORTGAGEE Index to Real Estate Mortgages — Greenville County, S. C.

REG. U. S. PAT. OFFICE *Chas McCott* County Indexes Since 1888 An Identifying Trade Mark

 Open at Proper Tab according to First Letter or Letters of Name and refer to Buff Sub-index sheet for page reference.

COTT FAMILY NAME INDEX No. 75 © 1949  
MADE BY THE COTT INDEX COMPANY, COLUMBUS, OHIO  
SOLD BY PHOTO COPY SUPPLY, MAULDIN, S. C.

FILE NUMBER DATE OF RECORD	MORTGAGEES FAMILY NAMES	GIVEN NAMES ABCDEFGH	GIVEN NAMES IJKLMNO	GIVEN NAMES PQRSTUVWXYZ	MORTGAGORS	BOOK	PAGE	Amount	BRIEF DESCRIPTION, LOCATION, ETC. ( Not Warranted )
14752 Apr 6, 1989	Bank			Carolina United	N/A Windsor Lighty Co Inc. Windsor Properties Inc.	1998	155		Woods. Ph II for mtg see Bk 1825 pg 770 Release Lot 105 Chatham
14871 Apr 6, 1989	"			"	Adron Brewster N/A Windsor Lighty Co Inc.	1998	300	20,000	Monticello Ests. Lot 56 West Monticello Rd Ph II for mtg see Bk 1900 pg 918
14985 Apr 7, 1989	"			"	Windsor Properties Inc.	1998	412		Release Lot 18 Chatham Woods Sub for mtg see Bk 1977 pg 233
15091 Apr 7, 1989	"			"	Windsor Lighty Co Inc.	1998	621		Release Lot 19 Westfield Sec I
15092 Apr 7, 1989	"			"	N/A Windsor Lighty Co Inc. Windsor Properties Inc.	1998	622		Lot 6 for mtg see Bk 1825 pg 770 Release Lot 56 Montclair Sub.
15196 Apr 10, 1989	"			"	Aloin Daniels et al	1998	720	24,000	Lot 38 Oakview Sec. V-A
15207 Apr 10, 1989	"			"	Donald J. Coggins	1998	747	35,000	Lot 23 Payne Dr.
15699 Apr 12, 1989	"			"	N/A Windsor Lighty Co Inc. Windsor Properties Inc.	1999	322		Releasing Green Valley for mtg see Bk 1907 pg 52 Release Lot 83 Woodside
15948 Apr 13, 1989	"			"	Passive Salary Group Inc.	1999	571	90,750	Sec I Ph II Lot 205 Hunters Woods
15904 Apr 13, 1989	"			"	Jae Sumner Bates et al	1999	519	12,000	Lots 10, 11 + 12 plat 2 of 2. Estate Ph II also Lot 4 prop of Donald G. Williams
16131 Apr 14, 1989	"			"	Boyd C. Lister et al	1999	802		Ph II for mtg see Bk 1877 pg 214 Release Lot 28 Oak Glen
16140 Apr 14, 1989	"			"	Enigma Corp	1999	856		Release Parcel II Grandview Dr Sville also rights + int. assessment for mtg see Bk 1860 Pg 1
"	"			"	"	1999	856		
16246 Apr 17, 1989	"			"	Jack O. Coggins et al	1999	928	50,000	Lot 2 Wood Ave



# INDIRECT or MORTGAGEE Index to Real Estate Mortgages — Greenville County, S. C.

REG. U. S. PAT. OFFICE *ChemMark* County Indexes Since 1888  
An Identifying Trade Mark

Open at Proper Tab according to First Letter or Letters of Name and refer to Buff Sub-Index sheet for page reference.

COTT FAMILY NAME INDEX No. 75 © 1949  
MADE BY THE COTT INDEX COMPANY, COLUMBUS, OHIO  
SOLD BY PHOTO COPY SUPPLY, MAULDIN, S. C.

(20)

FILE NUMBER DATE OF RECORD	MORTGAGEES FAMILY NAMES	GIVEN NAMES ABCDEFGH	GIVEN NAMES IJKLMNO	GIVEN NAMES PQRSTUVWXYZ	MORTGAGORS	BOOK	PAGE	Amount	BRIEF DESCRIPTION, LOCATION, ETC. ( Not Warranted )
16322 Apr 17, 1989	Bank			Carolina United	Cedar Ridge Dev Inc	2000	8		2nd Mtg see Bk 1915 pg 463 Release Lot 27 Cedar Ridge
16555 Apr 18, 1989	"			" "	Half Mile Lake Dev Corp	2000	198		Release Lot 11 Natabala Ct Half Mile Lake RA 1 B 2nd Mtg see Bk 1911 pg 124 see Bk 1907 pg 52 Release Lot 97 Woodside 2nd Mtg
"	"			" "	" "	2000	198		
16641 Apr 18, 1989	"			" "	Windsor Properties Inc.	2000	254		
16717 Apr 19, 1989	"			" "	M. James Day	2000	377	20,000	2nd Prop Reg. Writs 13-A & 16-C (Locktown)
16724 Apr 19, 1989	"			" "	J. Ann J. Stone	2000	401	75,000	Michael PK. Lot 8 & 11 Michael Dr
16826 Apr 19, 1989	"			" "	Bergeron Bldg Inc.	2000	537	160,000	Lot 1 Quail Creek
17050 Apr 20, 1989	"			" "	Kenneth E. Walker	2000	769	50,000	Lot 43 Kingsgate 89
17810 Apr 25, 1989	"			" "	William D. Giles	2001	626	8,000	0.56 acrs. plat Bk 16-4 pg 5 see 6-N 2nd Mtg see Bk 1925 pg 5
17743 Apr 25, 1989	"			" "	J. G. & J. Enterprises	2001	544		Release Lot 11. 46 Whipperwill
17893 Apr 26, 1989	"			" "	Half Mile Lake Dev Corp.	2001	777		Release Lot 31 Half Mile Way Half Mile Lake Phoen IX 3rd Mtg see Bk 1911 pg 124
"	"			" "	" " " " "	2001	777		
18264 Apr 27, 1989	"			" "	Johanson Homes Inc.	2002	142	94,875	Ph 1 Lot 35 Aquinas Creek
18399 Apr 28, 1989	"			" "	Benson Chrysler Plymouth Dodge Inc.	2002	290	115,000	Lot U.S. Hwy 29
18656 May 1, 1989	"			" "	Richard W. Kalk	2002	695	25,000	Lot 168 Heritage Lake
19305 May 3, 1989	"			" "	Robinson Co of Bille	2003	455	400,000	Lot McKay St + Chapin St

# INDIRECT or MORTGAGEE Index to Real Estate Mortgages — Greenville County, S. C.

REG. U. S. PAT. OFFICE *Chas. McCall* County Indexes Since 1888 An Identifying Trade Mark

 Open at Proper Tab according to First Letter or Letters of Name and refer to Buff Sub-Index sheet for page reference.

COTT FAMILY NAME INDEX No. 75 © 1949  
MADE BY THE COTT INDEX COMPANY, COLUMBUS, OHIO  
SOLD BY PHOTO COPY SUPPLY, MAULDIN, S. C.

FILE NUMBER DATE OF RECORD	MORTGAGEES FAMILY NAMES	GIVEN NAMES ABCDEFGH	GIVEN NAMES IJKLMNO	GIVEN NAMES PQRSTUVWXYZ	MORTGAGORS	BOOK	PAGE	Amount	BRIEF DESCRIPTION, LOCATION, ETC. ( Not Warranted )
19290 May 3 1989	Bank			Carolina United	Windsor / Aughtin Co Inc	2003	442		See V 201 mty see Bk 1977 pg 233 Release Lot 21 Wedgefield
19289 May 3 1989	"			"	" " "	2003	443		See V 201 mty see Bk 1977 pg 233 Release Lot 6 Wedgefield
19288 May 3 1989	"			"	" " "	2003	444		Ph II 201 mty see Bk 1900 pg 918 Release Lot 20 Chatham Woods
19525 May 5 1989	"			"	Betty J. Wood	2003	704	15,000	Chick Dpps Sp. Lot Brushy Creek Rd
19724 May 5 1989	"			"	Larry K. Raynes <sup>et al</sup> NKA Windsor Aughtin Co Inc	2003	951	15,000	Lot Edith Rd = 2 acres Mty see Bk 1907 pg 52
19592 May 5 1989	"			"	Windsor Properties, Inc.	2003	798		Release Lot 77 Woodside Sub 30r 30r mty see Bk 1977 pg 233
19687 May 5 1989	"			"	Windsor Aughtin Co Inc	2003	913		Release Lot 14 Wedgefield Sec. V
19688 May 5 1989	"			"	NKA Windsor Aughtin Co Inc Windsor Properties, Inc.	2003	914		Ph II 30r mty see Bk 1900 pg 918 Release Lot 106 Chatham Woods Sub
19689 May 5 1989	"			"	Windsor Aughtin Co Inc.	2003	915		30r mty see Bk 1977 pg 233 Release Lot 9 Wedgefield Sec. V
20803 May 12 1989	"			"	Durham Builders	2004	957	72,000	Lot 13 Cedar Ridge
26780 May 12 1989	"			"	Frank A. Enslin	2004	969	74,625	Lot 7 Cedar Ridge Sub
20865 May 15 1989	"			"	Richard J. Phipps <sup>et al</sup>	2005	94	90,000	Lot 6 Silverleaf Lot 26 Thornblade Ph I
26867 May 15 1989	"			"	Carl B. Wellmon	2005	118	35,476	Harbor Town Unit 32 Stanley Dr
21272 May 16 1989	"			"	Joseph C. Reinman <sup>et al</sup>	2005	538		89-2078 201 mty see Bk 1846 pg 530 Release of Lien from Judgment Roll
21088 May 16 1989	"			"	Half Mile Lake Dev Corp.	2005	351		Release Lot 16 Natchale Court Half Mile Lake Phase I B
"	"			"	" " " " "	2005	351		30r mty see Bk 1911 pg 124

# INDIRECT or MORTGAGEE Index to Real Estate Mortgages — Greenville County, S. C.

REG. U. S. PAT OFFICE *Chas. McClure* County Indexes Since 1888 An Identifying Trade Mark

 Open at Proper Tab according to First Letter or Letters of Name and refer to Buff Sub-Index sheet for page reference.

COTT FAMILY NAME INDEX No. 75 © 1949  
MADE BY THE COTT INDEX COMPANY, COLUMBUS, OHIO  
SOLD BY PHOTO COPY SUPPLY, MAULDIN, S. C.

( )

FILE NUMBER DATE OF RECORD	MORTGAGEES FAMILY NAMES	GIVEN NAMES ABCDEFGH	GIVEN NAMES IJKLMNO	GIVEN NAMES PQRSTUVWXYZ	MORTGAGORS	BOOK	PAGE	Amount	BRIEF DESCRIPTION, LOCATION, ETC. ( Not Warranted )
21297 May 16, 1989	Bank			Carolina United	Spring Oil Co Inc	2005	558		Release Paul 3 Poplar Mt Rd + Woodruff Rd also easement 2nd Mtg see Bk 1860pg 18
"	"			"	" "	2005	558		
21401 May 17, 1989	"			"	Joe W. Carroll	2005	646	25,000 <sup>.00</sup>	Lot 15 Poplar Dr. Lane 2nd Mtg see Bk 1915pg 463
21453 May 17, 1989	"			"	Cedar Ridge Dev Inc	2005	736		Release Lot 13 Cedar Ridge.
21437 May 17, 1989	"			"	Erigenia Corp	2005	664		Release Lots 104 + 200
"	"			"	" "	2005	664		Wade Hampton Blvd. Lot 55 Mansfield Pl. 2nd Mtg see Bk 1860pg 1
"	"			"	" "	2005	664		
21672 May 18, 1989	"			"	NKA Windsor/Aughtry to Inc. Windsor Properties Inc	2005	936		For Mtg see Bk 1907 pg 52 Release Lot 86 Woodside sub
21676 May 18, 1989	"			"	Windsor/Aughtry to Inc.	2005	940		For Mtg see Bk 1977 pg 233 Release Lot 10 Wedgfield sub
21674 May 18, 1989	"			"	NKA Windsor/Aughtry to Inc. Windsor Properties, Inc.	2005	938		For Mtg see Bk 1907 pg 52 Release Lot 87 Woodside sub.
21673 May 18, 1989	"			"	Windsor/Aughtry to Inc.	2005	937		For Mtg see Bk 1965 pg 501 Release Lot 14 Smithwood Pl T
21908 May 19, 1989	"			"	San-Dee Builders Inc	2006	222	72,000 <sup>.00</sup>	Lot 11 Cedar Ridge sub See III For Mtg see Bk 1877 pg 214
21812 May 19, 1989	"			"	Frank K. Bridwell	2006	681		Release Lot 56 Oak Glen For Mtg see Bk 1977 pg 233
22121 May 22, 1989	"			"	Windsor Aughtry to Inc.	2006	482		Release Lot 8 Wedgfield sub T
22505 May 24, 1989	"			"	Bobby D. Davis	2006	846	40,000 <sup>.00</sup>	Sugar truck map 6 Lot 356 Cliffwood Lane
23034 May 26, 1989	"			"	Eva Jo Hallingsworth	2007	495	28,000 <sup>.00</sup>	Lot 16 Oak Forest Swanton

# INDIRECT or MORTGAGEE Index to Real Estate Mortgages — Greenville County, S. C.

REG. U. S. PAT. OFFICE *Chas. McClure* County Indexes Since 1888 An Identifying Trade Mark

Open at Proper Tab according to First Letter or Letters of Name and refer to Buff Sub-Index sheet for page reference.

COTT FAMILY NAME INDEX No. 75 © 1949  
MADE BY THE COTT INDEX COMPANY, COLUMBUS, OHIO  
SOLD BY PHOTO COPY SUPPLY, MAULDIN, S. C.

FILE NUMBER DATE OF RECORD	MORTGAGEES FAMILY NAMES	GIVEN NAMES ABCDEFGH	GIVEN NAMES IJKLMNO	GIVEN NAMES PQRSTUVWXYZ	MORTGAGORS	BOOK	PAGE	Amount	BRIEF DESCRIPTION, LOCATION, ETC. ( Not Warranted )
23069 May 26, 1989	Bank			Carolina United	Michael J. Cubela <sup>et al</sup>	2007	518	.00 72,000	Silverleaf Lot 130 Cresterton Ct
23230 May 30, 1989	"			" "	Cynthia A. Wynn	2007	726	.00 45,000	See II Pt I Lot 27 Russton Place
23344 May 30, 1989	"			" "	Windsor/Aughtry to Inc	2007	884		For Mtg on Bk 1977 Pg. 233 Release Lot 20 Wedgfield Sec II
23466 May 31, 1989	"			" "	James H. Atkins	2007	988	.00 15,000	Highland Dr + less parcel 17 acre Rutherford Rd
23469 May 31, 1989	"			" "	E. Richard Taylor Jr. <sup>et al</sup>	2008	001	.00 45,000	Plant also 9.50 acre Lots 6, 7 + 8 Peachtree Ridge Sub
23559 May 31, 1989	"			" "	Chandler Z. Dickerson <sup>et al</sup>	2008	185	.00 100,000	Lot 79 Stratton Place Forest Sec. I
23765 June 1, 1989	"			" "	Raymond Z. Joler <sup>et al</sup>	2008	510	.00 72,296	Lot 66 Clearfield R & Oak
23943 June 1, 1989	"			" "	Thomas H. Stark <sup>et al</sup>	2008	838	.00 43,284	Lot 47 Cochran Heights
23824 June 1, 1989	"	Indexed in Error see United Savings Bank		" "	Peter W. Orthmann <sup>et al</sup>	2008	576	.00 79,900	Lot 81 Meadowbrook Sub For Mtg on Bk 1977 pg. 233
24273 June 5, 1989	"			" "	Windsor/Aughtry to Inc.	2009	255		Release Lot 7 Wedgfield Sec. II S/P. For Mtg on Bk 1915 pg. 463
24502 June 6, 1989	"			" "	Cedar Ridge Developers <sup>the</sup>	2009	476		Release Lots 11 Cedar Ridge Cumberland Dr.
24606 June 6, 1989	"			" "	Lewis O'Neal Wallengren	2009	527	.00 30,000	Lot 17 State Highway 101 Ph. I For Mtg on Bk 1900 pg. 918
24653 June 6, 1989	"			" "	Windsor Properties, Inc. N/A Windsor/Aughtry to Inc.	2009	500		Release Lot 121 Chatham Woods Sub see Bk 1907 pg. 52
24654 June 6, 1989	"			" "	Windsor Properties, Inc. N/A Windsor/Aughtry to Inc.	2009	583		Release Lot 78 Woodside For Mtg. Mtg on Bk 1907 pg. 52
24655 June 6, 1989	"			" "	Windsor Properties, Inc.	2009	584		Release Lot 72 Woodside For Mtg on Bk 1877 pg. 214
24922 June 8, 1989	"			" "	Bryd C. Lister <sup>et al</sup>	2009	890		Release Lot 51 Oak Glen

# INDIRECT or MORTGAGEE Index to Real Estate Mortgages — Greenville County, S. C.

REG. U. S. PAT. OFFICE *ChumCott* County Indexes Since 1888 An Identifying Trade Mark

☞ Open at Proper Tab according to First Letter or Letters of Name and refer to Buff Sub-Index sheet for page reference.

COTT FAMILY NAME INDEX No. 75 © 1949  
MADE BY THE COTT INDEX COMPANY, COLUMBUS, OHIO  
SOLD BY PHOTO COPY SUPPLY, MAULDIN, S. C.

( )

FILE NUMBER DATE OF RECORD	MORTGAGEES FAMILY NAMES	GIVEN NAMES ABCDEFGH	GIVEN NAMES IJKLMNO	GIVEN NAMES PQRSTUVWXYZ	MORTGAGORS	BOOK	PAGE	Amount	BRIEF DESCRIPTION, LOCATION, ETC. ( Not Warranted )
25217 June 9, 1989	Bank			Carolina United	Johnson Homes, Inc	2010	228	93,750 <sup>.00</sup>	Lot 91 Meadowbrook For Mtg see Bk 1977 ps. 233
25385 June 12, 1989	"			"	Windsor/Aughtry Co. Inc.	2610	421		Release Lot 23 Wedgefield Sec. II
25793 June 14, 1989	"			"	Kenneth A. Holsberg	2010	851	30,000 <sup>.00</sup>	Lot 40 Jerns Woods Sub
26071 June 15, 1989	"			"	David R. Stone	2011	50	40,000 <sup>.00</sup>	Parcel 1+2 Mtn City Land + Improvement Co., Parcel 3 Brien St. + Wakefield St., Parcel 4 Plat Bk 4 Pg. 153, Parcel 5 Plat Bk A Pg. 153, Parcel 6 Plat Bk 17-F Pg. 98 Parcel 7 Temple + Cash Sts., Parcel 8 Alley + Stone Land
"	"			"	"	2011	50		
"	"			"	"	2011	50		
"	"			"	"	2011	50		
"	"			"	"	2011	50		
26108 June 15, 1989	"			"	Ken Ptz. Linkside Investors, a S.C.	2011	120	140,000 <sup>.00</sup>	5.332 acs Stallings Rd.
26131 June 16, 1989	"			"	Raymond Z. Joler	2011	149		Mtg Assign to First Federal S+2 Assoc. of Raleigh For Mtg see Bk 2008 ps 510
"	"			"	"	2011	149		
"	"			"	"	2011	149		
26645 June 19, 1989	"			"	James Robert Chaatine	2011	742	25,000 <sup>.00</sup>	Lot Hwy 14 Austin Tp.
26688 June 20, 1989	"			"	San-Vel Builders Inc. nka Windsor/Aughtry Co. Inc.	2011	805	353,000 <sup>.00</sup>	16.6 acs Holland Rd. Pl I For Mtg see Bk 1900 ps 218
27017 June 21, 1989	"			"	Windsor Properties, Inc	2012	159		Release Lot 109 Chatham Woods Sub
27506 June 24, 1989	"			"	Craig A. Cortez	2012	659	61,138 <sup>.00</sup>	Bellingham Sec 4 D'ville Lot 83 Coolmont Court
27659 June 26, 1989	"			"	Robert E. Coley	2012	820	40,000 <sup>.00</sup>	Lot 4 Stone Creek Sub
28107 June 28, 1989	"			"	Wade S. Slatten	2013	380	60,000 <sup>.00</sup>	Highland Tp. 2 Acres State Hwy 14

# INDIRECT or MORTGAGEE Index to Real Estate Mortgages — Greenville County, S. C.

REG. U. S. PAT OFFICE *Chas McCott* County Indexes Since 1888 An Identifying Trade Mark

Open at Proper Tab according to First Letter or Letters of Name and refer to Buff Sub-Index sheet for page reference.

COTT FAMILY NAME INDEX No. 75 © 1949  
MADE BY THE COTT INDEX COMPANY, COLUMBUS, OHIO  
SOLD BY PHOTO COPY SUPPLY, MAULDIN, S. C.

FILE NUMBER DATE OF RECORD	MORTGAGEES FAMILY NAMES	GIVEN NAMES ABCDEFGH	GIVEN NAMES IJKLMNO	GIVEN NAMES PQRSTUVWXYZ	MORTGAGORS	BOOK	PAGE	Amount	BRIEF DESCRIPTION, LOCATION, ETC. ( Not Warranted )
28164 June 29, 1989	Bank			Carolina United	<i>itd</i> James Scott Ziegler	2013	439	.00 55,430	Maple Park Lot 243 Woodvale Ave
28545 June 30, 1989	"			"	<i>itd</i> Wilbur D. Knighton	2013	897	.00 25,000	1 acre Hwy 210 Umeal Sp Phase I Sec. 2
28667 June 30, 1989	"			"	<i>itd</i> Ricky E. Ramos	2014	650	.00 145,000	Lot 33 Sandston Dr. Lakeside Sub
28581 June 30, 1989	"			"	Spint Oil Co. Inc.	2013	945	}	Release Lot Cedarlane Pt + A.C. Hwy 253 3rd Mtg on Bk 1860 pg. 18
" "	"			"	" " " "	2013	945		
28905 July 3, 1989	"			"	<i>itd</i> Jimmy L. Gray	2014	397	.00 52,419	Lot 77 South Forest Ests
28913 July 3, 1989	"			"	<i>itd</i> John D. Nason	2014	410	.00 50,291	Lot 153 South Forest Ests
28909 July 3, 1989	"			"	<i>itd</i> John A. Randle	2014	382	.00 105,000	Sec 3 Lot 732 Sugar Creek
29144 July 5, 1989	"			"	a/k/a Windsor/Aughtrey Co Inc Windsor Properties	2014	716		Ph II 2nd Mtg see Bk 1900 pg 918 Release Lot 86 Chatham Woods
29258 July 6, 1989	"			"	<i>itd</i> B. J. Smith	2014	828	.00 260,000	Lot 51 Stratton Place
29335 July 6, 1989	"			"	<i>itd</i> Timothy S. Baywell	2014	909	.00 5,000	Ridge Sec 2 Lot 12 = 2.5 acres Hawks
29969 July 11, 1989	"			"	<i>itd</i> James Scott Ziegler	2015	633	.00 149,400	Maple PK. Lot 243 Woodvale Ave
29968 July 11, 1989	"			"	<i>itd</i> James Scott Ziegler	2015	637	.00 15,000	Maple PK. Lot 243 Woodvale Ave
30096 July 12, 1989	"			"	Windsor/Aughtrey Co. Inc.	2015	744		3rd Mtg on Bk 1977 pg. 233 Release Lot 25 Wedgfield Sec. II
30389 July 13, 1989	"			"	<i>itd</i> Chandler L. Dickson	Remond 2016	93	.00 100,000	2nd Mtg see Bk 2008 pg 185 Lot 79 Stratton Place
30359 July 13, 1989	"			"	a/k/a W. Frank Caldwell William Frank Caldwell	2016	45		89-2058 2nd Mtg see Bk 1944 pg 844 Release of Lien from July mtg Bell



# INDIRECT or MORTGAGEE Index to Real Estate Mortgages — Greenville County, S. C.

REG. U. S. PAT. OFFICE *Chas McCorkle* County Indexes Since 1888 An Identifying Trade Mark

Open at Proper Tab according to First Letter or Letters of Name and refer to Buff Sub-Index sheet for page reference.

COTT FAMILY NAME INDEX No. 75 © 1949  
MADE BY THE COTT INDEX COMPANY, COLUMBUS, OHIO  
SOLD BY PHOTO COPY SUPPLY, MAULDIN, S. C.

( )

FILE NUMBER DATE OF RECORD	MORTGAGEES FAMILY NAMES	GIVEN NAMES ABCDEFGH	GIVEN NAMES IJKLMNO	GIVEN NAMES PQRSTUVWXYZ	MORTGAGORS	BOOK	PAGE	Amount	BRIEF DESCRIPTION, LOCATION, ETC. ( Not Warranted )
30666 July 14, 1989	Bank				United Carolina Enigma Corp	2016	351		acres. 2 <sup>1</sup> / <sub>2</sub> mly see Bk 1860 pg 1 Release 0.58 acres + 0.5722
31117 July 18, 1989	"			" "	Realty Professionals Inc.	2016	889	128,000	Let 6 Pelham Rd see Bk 1907 pg 52
31260 July 19, 1989	"			" "	M/K/a Windsor/Paughtry Co Inc. Windsor Properties Inc.	2017	31		Release Lot 80 Woodside Dr
31285 July 19, 1989	"			" "	Half Mile Lake Dev Corp	2017	62		Release Lot 3 Half Mile Lake Pk 1C. Jocassee Ct. 2 <sup>1</sup> / <sub>2</sub> mly
31311 July 19, 1989	"			" "	Frank K. Budwell <sup>et al</sup>	2017	84		see Bk 1911 pg 124 see Bk 1877 pg 214 1 Bk 2017 pg 74 Subordination agreement 2 <sup>1</sup> / <sub>2</sub> mly Estate Fountain Inn
32223 July 24, 1989	"			" "	Michael D. Chesser <sup>et al</sup>	2017	993	81,200	Lot 14 + pt lot 13 Belmont III 2 <sup>1</sup> / <sub>2</sub> mly see Bk 1877 pg 214
32568 July 25, 1989	"			" "	Bayd C. Lister <sup>et al</sup>	2018	433		Release Lot 66 Oak Glen Dr
32769 July 26, 1989	"			" "	Robert L. Coy	2018	584	8,000	4.04 acres Hart Cut Rd Blvd. less .85 acres
32811 July 26, 1989	"			" "	Hampton Walk Inc.	2018	605	280,000	Lots 10-14 Wade Hampton
32731 July 26, 1989	"			" "	Massay + Grune Enterprises Inc	2018	673	78,825	Lot 6 Howard Pointe see Bk 1907 pg 52
33332 July 26, 1989	"			" "	M/K/a Windsor/Paughtry Co Inc. Windsor Properties Inc.	2018	564		Release Lot 79 Woodside Dr 2 <sup>1</sup> / <sub>2</sub> mly
33743 July 31, 1989	"			" "	Alex D. Buie <sup>et al</sup>	2019	339	6,000	Lot plat Bk 15-M pg 81 Jordan Rd. 0'1" Mul 20
33841 Aug 1, 1989	"			" "	William Deland Campbell <sup>et al</sup>	2019	893	46,500	1.00 acre Jug Factory Rd.
33864 Aug 1, 1989	"			" "	Brenda Kay Woodard	2020	044	38,302	Lot 12 Plat Bk 17-L pg 36
	"			" "	William C. Weeks <sup>et al</sup>	2020	053	130,000	Lot 49 Mallard Court Valley Dale

# INDIRECT or MORTGAGEE Index to Real Estate Mortgages — Greenville County, S. C.

REG. U. S. PAT. OFFICE *Chas. McCalls* County Indexes Since 1888 An Identifying Trade Mark

Open at Proper Tab according to First Letter or Letters of Name and refer to Buff Sub-Index sheet for page reference.

COTT FAMILY NAME INDEX No. 75 © 1949  
MADE BY THE COTT INDEX COMPANY, COLUMBUS, OHIO  
SOLD BY PHOTO COPY SUPPLY, MAULDIN, S. C.

FILE NUMBER DATE OF RECORD	MORTGAGEES FAMILY NAMES	GIVEN NAMES ABCDEFGHIJ	GIVEN NAMES KLMNO	GIVEN NAMES PQRSTUVWXYZ	MORTGAGORS	BOOK	PAGE	Amount	BRIEF DESCRIPTION, LOCATION, ETC. ( Not Warranted )
34339 Aug 3, 1989	Bank				nka Windsor/Aughtin to be United Carolina Windsor Properties Inc	2020	725		Ph II For Mtg on Bl 1900 ps. 918 Release Lot 83 Chatham Woods
34450 Aug 4, 1989	"				Gen Pts Corner Properties a S.C.	2020	823	300,000	Parcel 1 = 0.913 acres Downs St Parcel 2 = 0.281 acres North Main St + West Elford St
"	"				" "	2020	823		
"	"				" "	2020	823		
34404 Aug 4, 1989	"				Half Mile Lake Dev. Corp.	2020	799		Release Lot 2 process Court Hill Mile Lake Phoenix For Mtg on Bl 1911 ps. 124
"	"				" "	2020	799		Highland Sp.
34561 Aug 7, 1989	"				Benjamin J. Jew	2020	980	82,000	1 acre Jew's Butte Rd.
34687 Aug 7, 1989	"				Enigma Corp	2021	228		Release Parcel 4 Paris out Sp Jans Bridge Rd. For Mtg see Bl 1860 pg 1
"	"				" "	2021	228		Pointe S/D. For Mtg see Bl 1990 pg 786
34685 Aug 7, 1989	"				Cedar Ridge Develop <sup>Inc</sup>	2021	231		Release Lot 6 Holland For Mtg see Bl 1977 Pg. 233
34583 Aug 7, 1989	"				Windsor/Aughtin to be.	2020	997		Release Lot 18 Wedgefield Sec. V
34598 Aug 7, 1989	"				nka Windsor/Aughtin to be. Windsor Properties, Inc.	2020	999		Ph II For Mtg on Bl 1900 Pg. 918 Release Lot 88 Chatham Woods Sub
35104 Aug 8, 1989	"				ut d Mart D. Kell	2021	479	17,000	Ph II - A Lot 14 White Oak Hills Sec 2. For Mtg see Bl 1877 pg 214
35122 Aug 8, 1989	"				ut d Frank K. Bridwell	2021	475		Release Lot 29 Oak Glen Sec 3 For Mtg see Bl 1877 pg 214
35124 Aug 8, 1989	"				ut d Frank K. Bridwell	2021	478		Release Lot 13 Oak Glen
35344 Aug 9, 1989	"				Phil Gardner, Inc.	2021	748	52,125	Lot 5 Jewel Oak Sub.

# INDIRECT or MORTGAGEE Index to Real Estate Mortgages — Greenville County, S. C.

REG. U. S. PAT OFFICE *Chas McClellan* County Indexes Since 1888 An Identifying Trade Mark

Open at Proper Tab according to First Letter or Letters of Name and refer to Buff Sub-Index sheet for page reference.

COTT FAMILY NAME INDEX No. 75 © 1949  
MADE BY THE COTT INDEX COMPANY, COLUMBUS, OHIO  
SOLD BY PHOTO COPY SUPPLY, MAULDIN, S. C.

( )

FILE NUMBER DATE OF RECORD	MORTGAGEES FAMILY NAMES	GIVEN NAMES ABCDEFGH	GIVEN NAMES IJKLMNO	GIVEN NAMES PQRSTUVWXYZ	MORTGAGORS	BOOK	PAGE	Amount	BRIEF DESCRIPTION, LOCATION, ETC. ( Not Warranted )
35346 Aug 9, 1989	Bank			Carolina Bank United	Phil Gardner, Inc.	2021	752	.00 53,625	Lot 4 Twelve Oaks Sub S/D. For Mtg see Bk 1915 pg 463
35527 Aug 10, 1989	"			" "	Cedar Ridge Developers <sup>Inc.</sup>	2021	924		Release Lot 10 Cedar Ridge
35576 Aug 10, 1989	"			" "	Half Mile Lake Dev. Corp.	2021	927		Release - Parcel 1 = Lot 101 Prospect Ct. Half Mile Lake Phase II
"	"			" "	" " " " " "	2021	927		Parcel 2 = Lot 104 Half Mile Lake Half Mile Lake Phase 2 For Mtg.
"	"			" "	" " " " " "	2021	927		see Bk 1911 pg. 124
35908 Aug 14, 1989	"			" "	Robert Lee Nelson <sup>et al</sup>	2022	280	.00 40,000	Cust Lot 187 Lynhurst Dr Oak
35921 Aug 14, 1989	"			" "	Mary B. Durr <sup>et al</sup>	2022	286	.00 25,000	Laurel Hills Pt Lots 22 + 23 Laurel Dr
35940 Aug 14, 1989	"			" "	George Joseph Barton <sup>et al</sup>	2022	330	.00 23,850	Sp. Lot 16 Moore St Chick App
35927 Aug 14, 1989	"			" "	George P. Valdes	2022	312	.00 30,000	Tr. Mauldin Lot 9 Glendale II Hickory
35965 Aug 14, 1989	"			" "	Don W. Phillips <sup>et al</sup>	2022	357	.00 69,900	Lot 14 Northgate
36281 Aug 15, 1989	"			" "	Clyde Virginia Douglas <sup>Hasper</sup>	2022	656	.00 100,000	Tract C Lot 1 Meyer Pk also pt
36280 Aug 15, 1989	"			" "	Clyde Virginia Douglas <sup>Hasper</sup>	2022	661	.00 25,000	Tract C Lot 1 Meyer Pk also pt
36081 Aug 15, 1989	"			" "	Half Mile Lake Dev <sup>Corp.</sup>	2022	491		Release Lot 5 West Sugarloaf Ct For Mtg see Bk 1911 pg 124
"	"			" "	" "	2022	491		For Mtg see Bk 1877 pg. 214 Release Lot 31 Oak Blinn Ave. II
36517 Aug 16, 1989	"			" "	Boyd C. Zeta <sup>et al</sup>	2022	999		
36931 Aug 18, 1989	"			" "	William A. Parton	2023	401	.00 40,000	Lot 38 Brookhaven

# INDIRECT or MORTGAGEE Index to Real Estate Mortgages — Greenville County, S. C.

REG. U. S. PAT OFFICE *Chas. McCott* County Indexes Since 1888 An Identifying Trade Mark

 Open at Proper Tab according to First Letter or Letters of Name and refer to Buff Sub-Index sheet for page reference.

COTT FAMILY NAME INDEX No. 75 © 1949  
MADE BY THE COTT INDEX COMPANY, COLUMBUS, OHIO  
SOLD BY PHOTO COPY SUPPLY, MAULDIN, S. C.

FILE NUMBER DATE OF RECORD	MORTGAGEES FAMILY NAMES	GIVEN NAMES ABCDEFGH	GIVEN NAMES IJKLMNO	GIVEN NAMES PQRSTUVWXYZ	MORTGAGORS	BOOK	PAGE	Amount	BRIEF DESCRIPTION, LOCATION, ETC. ( Not Warranted )
37062 Aug 21, 1989	Bank			Carolina Bank United		2023	528	.00 39,000	also tract B also mobile homes 1.12 acres Deep Creek Rd
37238 Aug 21, 1989	"			" "	Arbutus W. Burrell <sup>et al</sup>	2023	722	.00 49,500	also 2.40 acres Lot Edwards Rd
37316 Aug 22, 1989	"			" "	San - Del Bldg Inc <sup>et al</sup>	2023	886	.00 62,625	Lot 20 Halland Pointe
37402 Aug 22, 1989	"			" "	Cathie G. Joyce	2023	974	.00 69,000	Lot 26 Russton Place Zwolfe Rd
37458 Aug 22, 1989	"			" "	Billy Lee Morris	2024	37	.00 40,000	Lot 9 Bonaire Acres
37498 Aug 22, 1989	"			" "	AKA Windsor Laundry Co. Inc Windsor Properties Inc	2024	88	.00	Release 2nd 19 Chatham Woods Highlands
37605 Aug 23, 1989	"			" "	AKA J. O. Lewis, Jr James O Lewis Jr.	2024	186	.00 25,000	Lot 29 Melville Ave Aberdeen
37604 Aug 23, 1989	"			" "	Wayne W. Weaver <sup>et al</sup>	2024	189	.00 50,000	Lot 5 Oak Hill Int.
37758 Aug 23, 1989	"			" "	Half Mile Lake Dev. Corp.	2024	337		Release Sewer lines, pipes, manholes, value + appurtenances Half Mile Lake Ph 1-B For Mtg see Ch 1911 pg 124
37759 Aug 23, 1989	"			" "	Half Mile Lake Dev. Corp.	2024	339		Release Sewer lines, pipes, manholes, value + appurtenances Half Mile Lake Ph 1-A For Mtg see Ch 1911 pg 124
37760 Aug 23, 1989	"			" "	Half Mile Lake Dev. Corp.	2024	341		Release Sewer lines, pipes, manholes, value + appurtenances Half Mile Lake Ph. 1-C For Mtg see Ch 1911 pg 124
37756 Aug 23, 1989	"			" "	Half Mile Lake Dev. Corp.	2024	331		Release 2nd 105 Half Mile Way Half Mile Lake Ph II For Mtg see Ch 1911 pg 124

# INDIRECT or MORTGAGEE Index to Real Estate Mortgages — Greenville County, S. C.

REG. U. S. PAT. OFFICE *Chas McClellan* County Indexes Since 1888 An Identifying Trade Mark

☞ Open at Proper Tab according to First Letter or Letters of Name and refer to Buff Sub-Index sheet for page reference.


COTT FAMILY NAME INDEX No. 75 © 1949  
MADE BY THE COTT INDEX COMPANY, COLUMBUS, OHIO  
SOLD BY PHOTO COPY SUPPLY, MAULDIN, S. C.

( )

FILE NUMBER DATE OF RECORD	MORTGAGEES FAMILY NAMES	GIVEN NAMES ABCDEFGH	GIVEN NAMES IJKLMNO	GIVEN NAMES PQRSTUVWXYZ	MORTGAGORS	BOOK	PAGE	Amount	BRIEF DESCRIPTION, LOCATION, ETC. ( Not Warranted )
37973 Aug 24, 1989	Bank			Carolina United	James E. Brun <i>et al</i>	2024	567	53,976. <sup>00</sup>	Lot 11 Parkstone S/D. For mtg see Bk 1990 ps 786
37911 Aug 24, 1989	"			"	Cedar Ridge Dev. Assn.	2024	519		Release Lot 20 Holland Pointe
37912 Aug 24, 1989	"			"	Cedar Ridge Dev. Assn.	2024	520		S/D. For mtg see Bk 1990 ps 786 Release Lot 13 Holland Pointe
37913 Aug 24, 1989	"			"	Cedar Ridge Dev. Assn.	2024	521		S/D. For mtg see Bk 1990 ps 786 Release Lot 15 Holland Pointe
37990 Aug 24, 1989	"			"	Half Mile Lake Dev. Corp.	2024	588		Release Parcel I - Lot 4 possession Court Half Mile Lake Ph I - C Parcel
" "	"			"	" " " " " "	2024	588		II - Lot 92 Kanuga Court Half Mile Lake Ph. II For mtg see Bk 1911 ps. 124
38157 Aug 25, 1989	"			"	Wade H. Stark, Jr. <i>et al</i>	2024	774	15,000. <sup>00</sup>	Gardens Sec. III Lot 101 Balpu Dr. Wade Hampton
38234 Aug 25, 1989	"			"	Stephen D. Poppe <i>et al</i>	2024	850	65,000. <sup>00</sup>	Lot 8 Troutlike Plum I 81
38402 Aug 28, 1989	"			"	Jerome K. Gay <i>et al</i>	2025	31	279,300. <sup>00</sup>	9.04 aces plat Bk 17-H ps
38424 Aug 28, 1989	"			"	William J. Seidel, Jr. <i>et al</i>	2025	89	182,000. <sup>00</sup>	Lot 40 Bradley Oaks Zemane
38490 Aug 28, 1989	"			"	William H. Wheatley, Jr. <i>et al</i>	2025	200	52,000. <sup>00</sup>	Lot 13 Lanier Ln Cedar
38992 Aug 30, 1989	"			"	Ellis L. Carter <i>et al</i>	2025	677	40,000. <sup>00</sup>	2.61 aces D.C. Hwy 414 Estate
39129 Aug 31, 1989	"			"	Jack Randall Smeltzer <i>et al</i>	2025	853	20,000. <sup>00</sup>	Lot 80 Oak Norte Pl. Oak Norte
39421 Sept 1, 1989	"			"	Samran Properties	2026	196	450,000. <sup>00</sup>	Lot Brundan way
39445 Sept 1, 1989	"			"	Robert L. Nalley <i>et al</i>	2026	262	35,000. <sup>00</sup>	Lot 8 plat Bk 28 ps 58

# INDIRECT or MORTGAGEE Index to Real Estate Mortgages — Greenville County, S. C.

REG. U. S. PAT. OFFICE *Chas. McCott* County Indexes Since 1888 An Identifying Trade Mark

 Open at Proper Tab according to First Letter or Letters of Name and refer to Buff Sub-Index sheet for page reference.

COTT FAMILY NAME INDEX No. 75 © 1949  
MADE BY THE COTT INDEX COMPANY, COLUMBUS, OHIO  
SOLD BY PHOTO COPY SUPPLY, MAULDIN, S. C.

FILE NUMBER DATE OF RECORD	MORTGAGEES FAMILY NAMES	GIVEN NAMES ABCDEFGH	GIVEN NAMES IJKLMNO	GIVEN NAMES PQRSTUVWXYZ	MORTGAGORS	BOOK	PAGE	Amount	BRIEF DESCRIPTION, LOCATION, ETC. ( Not Warranted )
39532 Sept 1, 1989	Bank			Carolina United	David L. Miller <sup>et al</sup>	2026	345	76,000 <sup>.00</sup>	Lot 9 Glen Gary Sec 1 Ch. Jor Mtg see Bk 1911 pg 124
39632 Sept 1, 1989	"			"	Half Mile Lake Dev Corp	2026	488		Release Lot 14 Natakala orig Mtg see Bk 2023 pg. 974
40054 Sept 6, 1989	"			"	Cathie J. Joyce	Re Record 2026	965	69,000 <sup>.00</sup>	Lot 26 Pleasant Place 300 Pg. 90
40226 Sept 6, 1989	"			"	William H. Nelson <sup>et al</sup>	2027	129	113,600 <sup>.00</sup>	1.07 acre Plat Bk 17-M For Mtg see Bk 1977 Pg. 233
40166 Sept 6, 1989	"			"	Windsor/Aughtry to be	2027	50		Release Lot 34 Wedgfield Sec I see Bk 1953 pg 947
40321 Sept 7, 1989	"			"	William C. Jordan <sup>et al</sup>	2027	197		Release 4 acres Jor Mtg
40638 Sept 8, 1989	"			"	Larry M. Donnell	2027	557	6,000 <sup>.00</sup>	Lot Plat Bk 74 pg. 37
40611 Sept 8, 1989	"			"	Half Mile Lake Dev Corp.	2027	511		Release Lot 197 Bright Water Lane Half Mile Lake Ph 2 Jor Mtg see Bk 1911 pg 124
"	"			"	" " "	2027	511		
40798 Sept 11, 1989	"			"	Jae D. Barlow <sup>et al</sup>	2027	715	16,000 <sup>.00</sup>	Lot Highland Jp
40826 Sept 11, 1989	"			"	Norman R. Trajic <sup>et al</sup>	2027	783	45,000 <sup>.00</sup>	Lot 67 Homestead Acres Forest Sec. II
41256 Sept 13, 1989	"			"	Gordon D. Adams <sup>et al</sup>	2028	306	56,900 <sup>.00</sup>	Lot 103 Berea Forest Cir. Berea For Mtg see Bk 1907 pg. 52
41317 Sept 13, 1989	"			"	Windsor/Aughtry to be n HA Windsor Properties Inc	2028	466		Release Lot 70 Woodside Sub For Mtg see Bk 1977 pg. 233
41318 Sept 13, 1989	"			"	Windsor/Aughtry to be n HA Windsor/Aughtry to be	2028	467		Release Lot 12 Wedgfield Sec. V Ph I For Mtg see Bk 1900 pg 918
41319 Sept 13, 1989	"			"	Windsor Properties Inc	2028	468		Release Lot 117 Thatham Woods Ph 2 For Mtg see Bk 1911 pg. 124
41437 Sept 14, 1989	"			"	Half Mile Lake Dev Corp.	2028	564		Release Lot 124 Dobb Court Half Mile Lake



# INDIRECT or MORTGAGEE Index to Real Estate Mortgages — Greenville County, S. C.

REG. U. S. PAT OFFICE *Chambers* County Indexes Since 1888 An Identifying Trade Mark

Open at Proper Tab according to First Letter or Letters of Name and refer to Buff Sub-Index sheet for page reference.

COTT FAMILY NAME INDEX No. 75 © 1949  
MADE BY THE COTT INDEX COMPANY, COLUMBUS, OHIO  
SOLD BY PHOTO COPY SUPPLY, MAULDIN, S. C.

( )

FILE NUMBER DATE OF RECORD	MORTGAGEES FAMILY NAMES	GIVEN NAMES ABCDEFGH	GIVEN NAMES IJKLMNO	GIVEN NAMES PQRSTUVWXYZ	MORTGAGORS	BOOK	PAGE	Amount	BRIEF DESCRIPTION, LOCATION, ETC. ( Not Warranted )
41683 Sept. 15, 1989	Bank				Carolina Bank United			.00	Ronald Boozer
41674 Sept. 15, 1989	"				Jefferson Ronald Boozer	2028	770	25,900	Tracts A, B, C + D Property of J Su 2
41686 Sept. 15, 1989	"				David Z. Shaw	2028	753	10,000	Lot 76 Burlington Industrial Hill
41778 Sept. 15, 1989	"				B. D. Durham Builders n/a Windsor/Laughtrey Co. Inc.	2028	775	97,875	Lot 28 Forester's Creek PH II for mtg see Bk 1900 pg. 918
41779 Sept. 15, 1989	"				Windsor Properties Inc.	2028	899		Release Lot 104 Chatham Woods Sub Su II for mtg see Bk 1977 pg. 233
41897 Sept. 15, 1989	"				Windsor/Laughtrey Co. Inc.	2028	900		Release Lot 22 Wedgefield Sub
41931 Sept 18, 1989	"				Mark E. White	2029	009	5,000	Lot 217 Canluake PH II
41917 Sept 18, 1989	"				Chandler L. Dickerson	2029	012	50,000	Lot 79 Stratton Place
41916 Sept 18, 1989	"				Robert Edward Kiger Jr.	2029	015	20,000	Lot 35 Brookside Forest Great Glenn Rd
42084 Sept 18, 1989	"				George J. Dib	2029	018	30,000	Lot 33 Del Norte Ests
"	"				Half Mile Lake Dev Corp	2029	192		Release Parcel 1 = Lot 185 Half mile Lake PH 2
"	"				"	2029	192		Parcel 2 = Lot 186 Half mile Lake PH 2. For mtg see Bk 1911 pg 124
42022 Sept 18, 1989	"				n/a Windsor/Laughtrey Co. Inc.	2029	192		Woods PH II for mtg see Bk 1900 pg 918
42204 Sept. 19, 1989	"				Windsor Properties Inc.	2029	112		Release Lot 107 Chatham Su II
42194 Sept. 19, 1989	"				The Kirkland Co. Inc.	2029	328	90,000	Lot 67 Pebble Creek Phase II
"	"				X Y Z Land Co. a S.C. Dom Bk	2029	297	190,000	Parcel 1 = 0.65 acre Old Mill Rd + Miller Rd. Parcel 2 = 2.69 acre Miller Rd.
"	"				"	2029	297		

# INDIRECT or MORTGAGEE Index to Real Estate Mortgages — Greenville County, S. C.

REG. U. S. PAT OFFICE *Chas McCott* County Indexes Since 1888 An Identifying Trade Mark

Open at Proper Tab according to First Letter or Letters of Name and refer to Buff Sub-Index sheet for page reference.

COTT FAMILY NAME INDEX No. 75 © 1949  
MADE BY THE COTT INDEX COMPANY, COLUMBUS, OHIO  
SOLD BY PHOTO COPY SUPPLY, MAULDIN, S. C.

FILE NUMBER DATE OF RECORD	MORTGAGEES FAMILY NAMES	GIVEN NAMES ABCDEFGHIJ	GIVEN NAMES JKLMNOPQ	GIVEN NAMES RSTUVWXYZ	MORTGAGORS	BOOK	PAGE	Amount	BRIEF DESCRIPTION, LOCATION, ETC. ( Not Warranted )
42386 Sept 20, 1989	Bank				Carolina Bank United	2029	494	25,000	Lot 99 Charles St Sec B
42461 Sept 20, 1989	"				" "	2029	588	175,000	Less Property 5.9175 acres Hwy 14
42479 Sept 20, 1989	"				Rebecca H. Barbary	2029	617	25,000	Driv Lot 1 Chick Apr Sp.
42478 Sept 20, 1989	"				Conrad N. Robertson	2029	621	40,000	1 1/2 acres S.C. Hwy 14
42393 Sept. 20, 1989	"				Half mile Lake Development	2029	511		Third Amendment to Mtg + Modification Agreement for Mtgam Bl 1911 ps. 124
"	"				" " "	2029	511		
42626 Sept 21, 1989	"				Richard Z. Black	2029	791	40,000	0.92 acre Rainey Rd Bl 1995 ps 838 + Bl. 2028 ps 767
42625 Sept 21, 1989	"				W. Riley Owens	2029	796		Subordination for Mtg see
42812 Sept 22, 1989	"				L. Glenn Shaw Inc.	2030	12	25,000	Lot Frank St
43086 Sept 25, 1989	"				Boyce PK Pts	2030	274	26,000	Parcel 1 = Lot 9 Boyce Ave. also Lot 7
"	"				" "	2030	274		Parcel 2 = Lots 5 + 12 Boyce Ave. Parcel 3 = parcel
"	"				" "	2030	274		Parcel 4 = Boyce Ave
43189 Sept 26, 1989	"				aka Susan P. Marshall Susan S. Marshall	2030	386	100,000	Lot 3 Pelham Estds Sec III Rd
43190 Sept 26, 1989	"				Jerry W. Murdock	2030	389	35,000	Lot New Bennetts Bridge
43204 Sept 26, 1989	"				Jimmy J. Lindsay	2030	404	80,000	1.93 acres
43242 Sept 26, 1989	"				Michael S. Brown	2030	465	30,000	Sec II Lot 11 Edwards Street

# INDIRECT or MORTGAGEE Index to Real Estate Mortgages — Greenville County, S. C.

REG. U. S. PAT. OFFICE *Chas McCulloch* County Indexes Since 1888 An Identifying Trade Mark

Open at Proper Tab according to First Letter or Letters of Name and refer to Buff Sub-Index sheet for page reference.

COTT FAMILY NAME INDEX No. 75 © 1949  
MADE BY THE COTT INDEX COMPANY, COLUMBUS, OHIO  
SOLD BY PHOTO COPY SUPPLY, MAULDIN, S. C.

( )

FILE NUMBER DATE OF RECORD	MORTGAGEES FAMILY NAMES	GIVEN NAMES ABCDEFGH	GIVEN NAMES IJKLMNO	GIVEN NAMES PQRSTUVWXYZ	MORTGAGORS	BOOK	PAGE	Amount	BRIEF DESCRIPTION, LOCATION, ETC. ( Not Warranted )
43278 Sept. 26, 1989	Bank			Carolina Bank United	NKA Windsor/Laughtrey to the Windsor Properties Inc	2030	519		For Mtg see Bk 1825 pg. 770 Release Tot 39 Wedgefield Sub E
43335 Sept. 27, 1989	"			"	Jacob J. Craven <sup>et al</sup>	2030	596	16,500	Sub 3 Tot 78 Dunbar St. Dunbar Mills
43430 Sept. 27, 1989	"			"	Catherine A. Osika	2030	673	65,290	Bellingham Sub III Tot 42 Brookman Rd
43561 Sept. 28, 1989	"			"	N. Evans Medlock	2030	885	21,889	1.25 acres Montello Rd
43560 Sept. 28, 1989	"			"	NKA Faith Holiness Church of Christ	2030	890	25,000	Tots 10, 11 + 12 Daniel Ave. Sub
43538 Sept. 28, 1989	"			"	Faith Holiness Church	2030	890	25,000	Tots 8 + 9 Daniel Ave. Sub + Sub
"	"			"	Spiny Oil to. Inc.	2030	877		Release Parcel 5 Washington Ave + Anderson Rd. For Mtg see Bk 1860 pg 18
"	"			"	" " " "	2030	877		
44042 Oct. 2, 1989	"			"	Richard W. Canova et al	2031	559	10,000	Lot 107 The Meadows Sec. 2
44115 Oct. 2, 1989	"			"	Robin A. Pachak et al	2031	659	53,249	Lot 26 Sherwood Forest Mountain Meadows
44249 Oct. 2, 1989	"			"	Jeffrey B. Carter et al	2031	869	14,300	Lot 34 Rubiwood Circle Sec. 2
44248 Oct. 2, 1989	"			"	Robert L. Nalley et al	2031	874	23,000	Lot 40 Dunbar Mills Sub D.
44296 Oct. 2, 1989	"			"	Half mile Lake Dev. Corp.	2031	987		Release Tot 98 Half mile way Half mile Lake Phase II For Mtg see Bk 1911 pg 124
"	"			"	" " " " "	2031	987		
44388 Oct. 3, 1989	"			"	Cecelia A. Bush	2032	106	62,000	Tot 107 Duvenger Place Sub 4
44437 Oct. 3, 1989	"			"	Ruby B. Abercrombie	2032	176	13,000	20 also lot 0.98 acres S.C. Hwy 415 O'Neal
44870 Oct. 4, 1989	"			"	Windsor/Laughtrey to Inc	2032	574		For Mtg see Bk 1977 pg 233 Release Tot 41 Wedgefield Sub E V

# INDIRECT or MORTGAGEE Index to Real Estate Mortgages — Greenville County, S. C.

REG. U. S. PAT. OFFICE *Chas McCott* County Indexes Since 1888 An Identifying Trade Mark

Open at Proper Tab according to First Letter or Letters of Name and refer to Buff Sub-Index sheet for page reference.

COTT FAMILY NAME INDEX No. 75 © 1949  
MADE BY THE COTT INDEX COMPANY, COLUMBUS, OHIO  
SOLD BY PHOTO COPY SUPPLY, MAULDIN, S. C.

FILE NUMBER DATE OF RECORD	MORTGAGEES FAMILY NAMES	GIVEN NAMES ABCDEFGH	GIVEN NAMES IJKLMNO	GIVEN NAMES PQRSTUVWXYZ	MORTGAGORS	BOOK	PAGE	Amount	BRIEF DESCRIPTION, LOCATION, ETC. ( Not Warranted )
44871 Oct 4, 1989	Bank				Carolina Bank United	2032	571		PHI For Mtg see Bk 1825 pg 770 Release Lat 82 Chatham Woods
45267 Oct 6, 1989	"				" Robert G. Willis	2033	83	245,000	also right of way & easement Lat 14 Baulcom PK Dr
45111 Oct 6, 1989	"				" Guald W. Brown	2032	902	40,000	JP. Lots 16, 17 + 18 Chick App
45187 Oct 6, 1989	"				" Half mile Lake Dev. Corp.	2032	975		Release Lat 194 Bright Water Zone Half mile Lake Ph. 2
"	"				"	2032	975		For Mtg see Bk 1911 pg 124 see Bk 1828 pg 154
45138 Oct 6, 1989	"				" Deady Steven Sandlin	2032	937		Release Lat 3 Moore St For Mtg PHI For Mtg see Bk 1825 pg 770
45099 Oct 6, 1989	"				" Windsor Properties, Inc.	2032	877		Release Lat 93 Chatham Woods
45514 Oct 10, 1989	"				" Billie A. Traylor	2033	386	85,000	Lat 7 Stratton Place
45513 Oct 10, 1989	"				" Charles J. Robertson	2033	389	60,000	Cunningham Ave South Lat 1 Cunningham Rd.
45644 Oct 11, 1989	"				" Dorance Scott Ferriter	2033	487	51,277	Lat 60 + 61 Holly Vista
45682 Oct 11, 1989	"				" Ted L. Suratt	2033	497	80,000	Lat 2 plat Bk 17 pg 76 & Ravenport Ave
45890 Oct 11, 1989	"				" Christy J. Floyd	2033	700	15,000	Lat West Poinsett St Rd
45891 Oct 11, 1989	"				" Donald L. Maher	2033	704	30,000	Lat Oneal Sp Holiday
45726 Oct 11, 1989	"				" Half mile Lake Dev Corp	2033	540		Release Parcel 1 Half mile way. Also Parcel 2 Half mile Lake Rd 2
"	"				"	2033	540		

(over)

# INDIRECT or MORTGAGEE Index to Real Estate Mortgages — Greenville County, S. C.

REG. U. S. PAT OFFICE *Chem-Lock* County Indexes Since 1888 An Identifying Trade Mark

Open at Proper Tab according to First Letter or Letters of Name and refer to Buff Sub-Index sheet for page reference.


COTT FAMILY NAME INDEX No. 75 © 1949  
MADE BY THE COTT INDEX COMPANY, COLUMBUS, OHIO  
SOLD BY PHOTO COPY SUPPLY, MAULDIN, S. C.

( )

FILE NUMBER DATE OF RECORD	MORTGAGEES FAMILY NAMES	GIVEN NAMES ABCDEFGHIJ	GIVEN NAMES KLMNO	GIVEN NAMES PQRSTUVWXYZ	MORTGAGORS	BOOK	PAGE	Amount	BRIEF DESCRIPTION, LOCATION, ETC. ( Not Warranted )
45785 Oct 11, 1989	Bank			Carolina	Half Mile Lake Dev Corp	2033	592		Release Lot 89 Half Mile Lake Ph 2. 201 mtg see Bk 1911 pg 124
"	"			"	"	2033	592		201 mtg see Bk 1911 pg 124
45789 Oct 11, 1989	"			"	Half Mile Lake Dev Corp	2033	600		Release Lot 106 Half Mile Way Ph II 30 mtg see Bk 1911 pg 124
46109 Oct 12, 1989	"			"	Half mile lake Dev Corp.	2033	964		Release Lot 99 Half mile lake
46110 Oct 12, 1989	"			"	Half mile lake Dev. Corp.	2033	966		Release Lot 109 Half mile Way
"	"			"	"	2033	966		Half mile lake Ph II 30 mtg see Bk 1911 pg 124
46176 Oct 13, 1989	"			"	Razon Muculean <sup>et al</sup>	2033	992	150,000 <sup>.00</sup>	Lot 51 Thornblade Ph I
46550 Oct 16, 1989	"			"	Enigma Cooperation	2034	417		Release 0.7783 University Ridge & Church St also rights to easements 201 mtg see Bk 1860 pg 1
"	"			"	"	2034	417		
"	"			"	"	2034	417		
46768 Oct 17, 1989	"			"	Charles M. Satterfield <sup>et al</sup>	2034	604	95,900 <sup>.00</sup>	Lot 34 Meadowbrooke
46794 Oct 17, 1989	"			"	William G. Seidel <sup>et al</sup>	2034	630	182,000 <sup>.00</sup>	see Bk 2025 pg 89 Lot 40 Bradley Oaks 201 mtg
46884 Oct 17, 1989	"			"	Harold B. Powers <sup>et al</sup>	2034	671	55,000 <sup>.00</sup>	App. Sp. Lot 17 Woodland Dr. Chick
46742 Oct 17, 1989	"			"	Windsor Properties Inc	2034	622		Release Lot 66 Woodside
47093 Oct 18, 1989	"			"	Richard A. Beauregard <sup>et al</sup>	2034	844	103,000 <sup>.00</sup>	Wood Sub Lot 44 Robin Rd. Fowler
47191 Oct 19, 1989	"			"	Cathryn B. Crouch	2034	962	14,000 <sup>.00</sup>	Lot 20 Dogwood Dr. Glenlake Townhomes

# INDIRECT or MORTGAGEE Index to Real Estate Mortgages — Greenville County, S. C.

REG. U. S. PAT. OFFICE *ChamCott* County Indexes Since 1888 An Identifying Trade Mark

 Open at Proper Tab according to First Letter or Letters of Name and refer to Buff Sub-Index sheet for page reference.

COTT FAMILY NAME INDEX No. 75 © 1949  
MADE BY THE COTT INDEX COMPANY, COLUMBUS, OHIO  
SOLD BY PHOTO COPY SUPPLY, MAULDIN, S. C.

FILE NUMBER DATE OF RECORD	MORTGAGEES FAMILY NAMES	GIVEN NAMES ABCDEFGH	GIVEN NAMES IJKLMNO	GIVEN NAMES PQRSTUVWXYZ	MORTGAGORS	BOOK	PAGE	Amount	BRIEF DESCRIPTION, LOCATION, ETC. ( Not Warranted )
47424 Oct. 20, 1989	Bank			United Carolina	Richard R. Johns	2035	214	91,000	Sec. I. Lt 3 Pike Court. Sharon Place
47624 Oct 23, 1989	"			" "	J. Douglas Owens	2035	570	10,000	Shadowood Lt 4 Shadowood Dr
47630 Oct 23, 1989	"			" "	Thomas G. Allen	2035	573	40,000	Lt 39 Chick App Sp
47791 Oct 23, 1989	"			" "	William G. Henkels	2035	718	118,750	Lt 16 River Downs Sec 3. 2 1/4 mts see Bk 1877 ps 214
47781 Oct 23, 1989	"			" "	Boyd C. Lister	2035	811		Release Lt 49 Oak Glen
47907 Oct 24, 1989	"			" "	Jolter B. Porter	2035	917	56,000	Whippoorwill Sec. 6-N Lots N-36 + N-37 Heron Dr
48271 Oct 26, 1989	"			" "	Donald L. Pittman	2036	381	15,000	24.58 acres Oneal Sp.
48306 Oct 26, 1989	"			" "	East North Associates a Pts	2036	413	295,000	Lt East North St
48442 Oct 26, 1989	"			" "	Courage Builders Inc.	2036	561	69,750	Lt 19 Holland Pointe
48461 Oct 26, 1989	"			" "	David R. Franke	2036	594	73,386	Sec 1 Lt 5.3 Wedgewood Place
48501 Oct 27, 1989	"			" "	Cedar Ridge Developers Inc.	2036	282		1/2 Sec. 2 1/4 mts see Bk 1990 ps 786 Release Lt 12 Holland Pointe
48624 Oct 27, 1989	"			" "	Michael G. Supton	2036	742	15,000	Lots 11 + 12 Oneal Sp Pointe 5/8. 2 1/4 mts see Bk 1990 ps 786
48500 Oct 27, 1989	"			" "	Cedar Ridge Developers Inc.	2036	637		Release Lt 22 Holland 5/8. 2 1/4 mts see Bk 1990 ps 786
48545 Oct 27, 1989	"			" "	Cedar Ridge Developers Inc.	2036	638		Release Lt 21 Holland Pointe Plot Bk 16-M ps. 46.
48835 Oct 30, 1989	"			" "	Richfield Properties, Inc	2037	21	270,000	Parcel A. = 2.98 ac. tract + also 2.46 ac. Dogwood Blvd
48861 Oct 30, 1989	"			" "	Michael D. Stansell	2037	55	45,000	4.10 acres Plot Bk 5H pg 41



# INDIRECT or MORTGAGEE Index to Real Estate Mortgages — Greenville County, S. C.

REG. U. S. PAT. OFFICE *ChamCott* County Indexes Since 1888 An Identifying Trade Mark

☞ Open at Proper Tab according to First Letter or Letters of Name and refer to Buff Sub-Index sheet for page reference.

COTT FAMILY NAME INDEX No. 75 © 1949  
MADE BY THE COTT INDEX COMPANY, COLUMBUS, OHIO  
SOLD BY PHOTO COPY SUPPLY, MAULDIN, S. C.

( )

FILE NUMBER DATE OF RECORD	MORTGAGEES FAMILY NAMES	GIVEN NAMES ABCDEFGH	GIVEN NAMES IJKLMNO	GIVEN NAMES PQRSTUVWXYZ	MORTGAGORS	BOOK	PAGE	Amount	BRIEF DESCRIPTION, LOCATION, ETC. ( Not Warranted )
48863 Oct. 30, 1989	Bank				Carolina Bank United			.00	Valley Estate
48905 Oct. 30, 1989	"				" John B. Duggan nka Windsor / Laughry to the Windsor Properties Inc	2037	73	85,000	Lot 45 Kuen Valley Dr. Kuen
"	"				"	2037	141		Release Lot 98 Chatham Woods
"	"				"	2037	141		Sub Phase II For Mtg see Bk 1900 pg 918
49077 Oct 31, 1989	"				" Raymond E. Bradley	2037	336	55,000	Coventry Rd Lot 10 Stratton Place
49076 Oct 31, 1989	"				" Raymond E. Bradley	2037	340	100,000	Coventry Rd. Lot 10 Stratton Place
49177 Oct 31, 1989	"				" Burgess Investments	2037	446	290,000	Hillsborough Dr. Lot Manley St. also Lot
49335 Oct 31, 1989	"				" Janice Myers Posey	2037	594	15,000	less strip pt Lot 1 Cleveland St
49258 Oct 31, 1989	"				" Rufus L. Duncan	2037	546	40,000	Lot 1 Pine St Est.
49110 Oct 31, 1989	"				" Phil Gardner Inc	2037	373	59,625	Vause Parcel A Survey for gavel
49310 Oct 31, 1989	"				" Cedar Ridge Develop	2037	593		S/O For Mtg see Bk 1990 pg 786 Release Lot 19 Holland Pointe
49197 Oct. 31, 1989	"				" Windsor / Laughry to the	2037	509		For Mtg see Bk 1977 pg 233 Release Lot 13 Wedgfield Sec. V
49358 Nov. 1, 1989	"				" Naren A. Mintz nka Windsor / Laughry to the	2037	658	122,000	Lehigh Creek Ph. 21 Sec. 1 Lot 3 Stone Creek, Sec. 11
49561 Nov. 1, 1989	"				" Windsor Properties Inc	2037	963		Phase II For Mtg see Bk 1900 pg. 918 Release Lot 92 Chatham Woods sub
49562 Nov. 1, 1989	"				" Windsor / Laughry to the	2037	964		For Mtg see Bk 1977 pg 233 Release Lot 15 Wedgfield Sec E
49793 Nov 2, 1989	"				" Joe W. Carroll	2038	476	12,000	Kuen 14.6 acrs Poplar Dr. Est
49908 Nov 3, 1989	"				" s/a Wilburn Dendy Owens Jr. Wilburn D. Owens Jr.	2038	635	50,000	2.36 acrs Chick App. 20

# INDIRECT or MORTGAGEE Index to Real Estate Mortgages — Greenville County, S. C.

( )

REG. U. S. PAT. OFFICE *Chas. M. Cotts* County Indexes Since 1888 An Identifying Trade Mark

 Open at Proper Tab according to First Letter or Letters of Name and refer to Buff Sub-Index sheet for page reference.

COTT FAMILY NAME INDEX No. 75 © 1949  
MADE BY THE COTT INDEX COMPANY, COLUMBUS, OHIO  
SOLD BY PHOTO COPY SUPPLY, MAULDIN, S. C.

FILE NUMBER DATE OF RECORD	MORTGAGEES FAMILY NAMES	GIVEN NAMES ABCDEFGH	GIVEN NAMES IJKLMNO	GIVEN NAMES PQRSTUVWXYZ	MORTGAGORS	BOOK	PAGE	Amount	BRIEF DESCRIPTION, LOCATION, ETC. ( Not Warranted )
49909 Nov 3, 1989	Bank			Carolina Bank United	John W. Barnette	2038	639	.00 200,000	Rd Oreal Tp. 48.01 acres Shoe Meadow
49910 Nov 3, 1989	"			" "	Michael J. Septon	2038	642	.00 15,000	Oreal Tp Lots 11+12 Valley Creek Dr
49912 Nov 3, 1989	"			" "	Stephen D. Cochran <sup>et al</sup>	2038	646	.00 10,000	S'ville Lot 112 Providence Ave 3
49913 Nov 3, 1989	"			" "	William J. Seidel Jr. <sup>et al</sup>	2038	650	.00 15,000	Lot 40 Bradley Oaks
50044 Nov 3, 1989	"			" "	Greenville Rescue Mission <sup>Inc.</sup>	2038	751	.00 125,000	2.80 acres Montgomery St
50409 Nov 7, 1989	"			" "	Wallace Cruell <sup>et al</sup>	2039	126	.00 42,000	8.5 acres Bethony Rd
50537 Nov 8, 1989	"			" "	By P.O. Shirley R. Knight <sup>et al</sup> Walter S. Knight Jr.	2039	267	.00 30,000	See 7. Lots 6+7 Buena Vista
50600 Nov 8, 1989	"			" "	Jennings B. Collins	2039	344	.00 110,000	Electrical Inc. Lot Security for P.E. Collins
50563 Nov 8, 1989	"			" "	Windsor Properties Inc. <sup>WKA Windsor/Aughtin to me.</sup>	2039	312		Phon III for Mtg on Bk 1900 pg 918
50657 Nov 8, 1989	"			" "	Windsor Properties Inc. <sup>WKA Windsor/Aughtin to me.</sup>	2039	399		Release Lot 36 Chatham Woods Sub
50658 Nov 8, 1989	"			" "	Windsor Properties Inc. <sup>WKA Windsor/Aughtin to me.</sup>	2039	400		for Mtg on Bk 1825 pg 770
50677 Nov 8, 1989	"			" "	Windsor Properties Inc. <sup>WKA Windsor/Aughtin to me.</sup>	2039	400		Release Lot 34 Lakeside Phon III
50775 Nov 9, 1989	"			" "	Windsor Properties Inc. <sup>WKA Windsor/Aughtin to me.</sup>	2039	443		Phon III for Mtg on Bk 1900 pg 918
50802 Nov 9, 1989	"			" "	Windsor Properties Inc. <sup>WKA Windsor/Aughtin to me.</sup>	2039	400		Release Lot 34 Chatham Woods Sub
50963 Nov 10, 1989	"			" "	Windsor Properties Inc. <sup>WKA Windsor/Aughtin to me.</sup>	2039	400		Sec. V for Mtg on Bk 1977 pg 233
51088 Nov 10, 1989	"			" "	Windsor Properties Inc. <sup>WKA Windsor/Aughtin to me.</sup>	2039	400		Release Lot 40 Wedgfield Sub
	"			" "	Mac V. Patterson	2039	523	.00 110,100	Lot 12 Hollyton Sec 2
	"			" "	Patricia A. Bridges <sup>et al Brown</sup>	2039	563	.00 15,000	Lot 176 Conelake II
	"			" "	Marvin Glenn Satterfield	2039	718	.00 56,000	2 lots Gibbs Shoak Rd
	"			" "	John B. Warden III <sup>et al</sup>	2039	869	.00 69,000	Lot 30 Glen Gary Sec II

# INDIRECT or MORTGAGEE Index to Real Estate Mortgages — Greenville County, S. C.

REG. U. S. PAT. OFFICE *Chas. McCall* County Indexes Since 1888 An Identifying Trade Mark

Open at Proper Tab according to First Letter or Letters of Name and refer to Buff Sub-Index sheet for page reference.

COTT FAMILY NAME INDEX No. 75 © 1949  
MADE BY THE COTT INDEX COMPANY, COLUMBUS, OHIO  
SOLD BY PHOTO COPY SUPPLY, MAULDIN, S. C.

( )

FILE NUMBER DATE OF RECORD	MORTGAGEES FAMILY NAMES	GIVEN NAMES ABCDEFGHIJ	GIVEN NAMES KLMNO	GIVEN NAMES PQRSTUVWXYZ	MORTGAGORS	BOOK	PAGE	Amount	BRIEF DESCRIPTION, LOCATION, ETC. ( Not Warranted )
51139 Nov. 13, 1989	Bank				Carolina Bank United <i>etd</i>	2039	945	10,000 <sup>.00</sup>	2ct 14 Walden Pond Sub
51550 Nov 14, 1989	"			" "	Henry Bowens Jr.	2040	430		Mtg see Bk 1884 pg 731 + Bk 2040 pg 425 Subordination agreement see
51432 Nov. 14, 1989	"			" "	Half Mile Lake Dev. Corp.	2040	334		Release 2ct 122 Dabbs Ct. Half Mile Lake Phase II + 2ct 195 Bright Water Zone Half Mile Lake Phase II for mtg see Bk 1911 pg 124
"	"			" "	" " " " "	2040	334		
"	"			" "	" " " " "	2040	334		
51720 Nov 15, 1989	"			" "	Charles O. Ponder <i>etd</i>	2040	604	35,000 <sup>.00</sup>	Onal Sp Lots 13, 14 + 15 Laurel Ln
51744 Nov 15, 1989	"			" "	David R. Franke <i>etd</i>	2040	608	73,386 <sup>.00</sup>	Record for mtg see Bk 2036 pg 594 Lot 53 Wedgewood Pl.
51837 Nov. 15, 1989	"			" "	Half Mile Lake Dev Corp.	2040	687		Release 2ct 196 Bright Water Zone Half mile lake Phase II for mtg see Bk 1911 pg 124
"	"			" "	" " " " "	2040	687		
51932 Nov 16, 1989	"			" "	Jony Bailey	2040	810	11,000 <sup>.00</sup>	Highland Sp. Lot Mush Creek Dr
52106 Nov. 17, 1989	"			" "	Randolph Smith	2041	18	32,000 <sup>.00</sup>	Sheffield Forest 2ct 14 Confederate Ave.
52403 Nov. 20, 1989	"			" "	Half Mile Lake Dev Corp.	2041	319		Release 2ct 87 Kanuga Court Half mile lake Phase II for mtg see Bk 1911 pg 124
"	"			" "	" " " " "	2041	319		
52487 Nov. 21, 1989	"			" "	Arto Johnson <i>etd</i>	2041	403	52,500 <sup>.00</sup>	Pg 72 2ct 24 = 0.96 acres Plot Bk 10-V
52778 Nov 22, 1989	"			" "	SJay Susan Sloan <i>etd</i> Susan M. Sloan	2041	750	90,000 <sup>.00</sup>	Plot at U.S. Hwy 123
52848 Nov 22, 1989	"			" "	Lawrence D. Dwy <i>etd</i>	2041	843	32,000 <sup>.00</sup>	0.842 acres Onal Sp.

# INDIRECT or MORTGAGEE Index to Real Estate Mortgages — Greenville County, S. C.

REG. U. S. PAT OFFICE *Chas McCott* County Indexes Since 1888 An Identifying Trade Mark

 Open at Proper Tab according to First Letter or Letters of Name and refer to Buff Sub-Index sheet for page reference.

COTT FAMILY NAME INDEX No. 75 © 1949  
MADE BY THE COTT INDEX COMPANY, COLUMBUS, OHIO  
SOLD BY PHOTO COPY SUPPLY, MAULDIN, S. C.

FILE NUMBER DATE OF RECORD	MORTGAGEES FAMILY NAMES	GIVEN NAMES ABCDEFGHIJ	GIVEN NAMES JKLMNO	GIVEN NAMES PQRSTUVWXYZ	MORTGAGORS	BOOK	PAGE	Amount	BRIEF DESCRIPTION, LOCATION, ETC. ( Not Warranted )
52832 Nov 22, 1989	Bank			Carolina Bank United	John W. Bernette	2041	848		Per mty rec Bk 2038 pg 639 Release 0.842 Arowhead
52785 Nov 22, 1989	"			" "	1/2 Susan Sloan Susan M. Sloan	2041	771		rec Bk 2041 pg 750 + Bud Bl 1229 pg Subordination Agreement Per mty
53079 Nov 27, 1989	"			" "	Timothy P. Bachman et al	2042	130	.00	Hwy Home sith Lot 90 Shadow Lane Super
53000 Nov 27, 1989	"			" "	Half Mile Lake Duv Corp	2042	50		Release Lot 3 Half Mile Place Half Mile Lake Ph 1A Per mty rec Bk 1911 pg 124
"	"			" "	" "	2042	50		
52999 Nov 27, 1989	"			" "	Half Mile Lake Duv Corp	2042	52		Release Lot 14 Old State Rd. Half Mile Lake Ph 1A. Per mty rec Bk 1911 pg 124
"	"			" "	" "	2042	52		
53162 Nov 27, 1989	"			" "	Boyd C. Zister et al	2042	246		For mty rec Bk 1877 pg 214 Release Lot 67 Oak Glen Ave 3
53339 Nov 28, 1989	"			" "	Lori Lynn Miller	2042	399	.00	Lot 2 Old Green Town Rd.
53349 Nov 28, 1989	"			" "	Babe Kindberg et al	2042	425	.00	Brookwood Subll, Also Prop in Spartanburg Lot 52 Canabake I also Lot 58
53412 Nov 28, 1989	"			" "	Windsor Properties	2042	500		Release Lot 25 Chatham Woods Ph III Per mty rec Bk 1900 pg 918
"	"			" "	" "	2042	500		
53708 Nov 29, 1989	"			" "	Ricky E. Ramos et al	2042	880	.00	Lot 33 Lakeside Sec 2
53992 Nov 30, 1989	"			" "	Doyle B. Holliday et al	2043	232	.00	Property of Spartanburg County Lot 10 Neal Dr. + also
53981 Nov 30, 1989	"			" "	James M. Crain et al	2043	236		Hampton Blvd. Per mty rec Bk 1832 pg 836 Release 0.50 acre Wader
54224 Nov 1, 1989	"			" "	Roy J. Gary et al	2043	545	.00	Shield Day St Lot 43 Sheffield Dr +

# INDIRECT or MORTGAGEE Index to Real Estate Mortgages — Greenville County, S. C.

REG. U. S. PAT. OFFICE *Chas. McClure* County Indexes Since 1888 An Identifying Trade Mark

☞ Open at Proper Tab according to First Letter or Letters of Name and refer to Buff Sub-Index sheet for page reference.

COTT FAMILY NAME INDEX No. 75 © 1949  
MADE BY THE COTT INDEX COMPANY, COLUMBUS, OHIO  
SOLD BY PHOTO COPY SUPPLY, MAULDIN, S. C.

( )

FILE NUMBER DATE OF RECORD	MORTGAGEES FAMILY NAMES	GIVEN NAMES ABCDEFGHIJ	GIVEN NAMES KLMNO	GIVEN NAMES PQRSTUVWXYZ	MORTGAGORS	BOOK	PAGE	Amount	BRIEF DESCRIPTION, LOCATION, ETC. ( Not Warranted )
54493 Dec 4, 1989	Bank				United Carolina <sup>et al</sup> Anthony Anzone	2043	866	14,000	Dr Lot 60 Canebrake Augustine
54494 Dec 4, 1989	"			" "	<sup>et al</sup> William W. James	2043	869	12,000	Lot 18 Duskul Terrace
54527 Dec 4, 1989	"			" "	<sup>Corp.</sup> Half Mile Lake Development	2043	969		Release Lot 110 Half mile Lake Rd 2 Half mile way. For Mtg see Bk 1911pg 124
"	"			" "	" "	2043	969		Mtg see Bk 1911pg 124 Ams Chick Spgs Sp.
54724 Dec 5, 1989	"			" "	<sup>et al</sup> G. Larry Vaughn	2044	133	52,000	Lot 77 Bowwood Lane King
54726 Dec 5, 1989	"			" "	<sup>et al</sup> George L. Vaughn	2044	138	48,000	Lot 9 Oak Glenn
54755 Dec 5, 1989	"			" "	<sup>et al</sup> Jerry D. Faust	2044	168	30,000	Sugar Creek Map 2 Sec 2 Lot 457 Sweetwater Rd
54859 Dec 5, 1989	"			" "	<sup>et al</sup> Larry Cale Lister	2044	212	20,000	Ornal Sp. Lot Sum Spgs Church Rd
54815 Dec 5, 1989	"			" "	<sup>et al</sup> Catherine A. Osika	Remund 2044	247	65,290	Mtg see Bk 2030pg 673 Lot 42 Brookman Rd. For
54760 Dec 5, 1989	"			" "	NKA Windsor/Aughtin to Inc. Windsor Properties Inc	2044	188		Release Lot 102 Chatham Woods Sub. Phase II For Mtg see Bk 1900 pg 918
"	"			" "	" "	2044	188		See V For Mtg see Bk 1977pg 233 Release Lot 11 Wedgefield Sub
54759 Dec 5, 1989	"			" "	Windsor/Aughtin to Inc.	2044	189		
55087 Dec 6, 1989	"			" "	<sup>et al</sup> Boyce Thomas Sutton Jr.	2044	514	25,000	Lot 20 Clearview Dr.
55091 Dec 6, 1989	"			" "	<sup>et al</sup> Freddy J. Couch Jr.	2044	518	20,000	Lot 39 Williamsburg Dr + Frederick St. Jamestown Estate See II O'Neil 2a
"	"			" "	" "	2044	518		Also easement for mtg see Bk 1885pg 521 Release Lot A.C. Hwy 14
54989 Dec 6, 1989	"			" "	Dillcrest Pte	2044	404		

# INDIRECT or MORTGAGEE Index to Real Estate Mortgages — Greenville County, S. C.

REG. U. S. PAT. OFFICE *Chas. McCott* County Indexes Since 1888 An Identifying Trade Mark

 Open at Proper Tab according to First Letter or Letters of Name and refer to Buff Sub-Index sheet for page reference.

COTT FAMILY NAME INDEX No. 75 © 1949  
MADE BY THE COTT INDEX COMPANY, COLUMBUS, OHIO  
SOLD BY PHOTO COPY SUPPLY, MAULDIN, S. C.

FILE NUMBER DATE OF RECORD	MORTGAGEES FAMILY NAMES	GIVEN NAMES ABCDEFGHIJ	GIVEN NAMES JKLMNO	GIVEN NAMES PQRSTUVWXYZ	MORTGAGORS	BOOK	PAGE	Amount	BRIEF DESCRIPTION, LOCATION, ETC. ( Not Warranted )
54950 Dec. 6, 1989	Bank			Carolina Bank United	<i>NKA Windsor/Aughtry to Inc.</i> <i>Windsor Properties, Inc.</i>	2043	973		Release Tot 28 Chatham Woods Sub. Phase III For Mtg see Bk 1900 pg 918
" "	"			"	"	2043	973		
55081 Dec. 6, 1989	"			"	<i>NKA Windsor/Aughtry to Inc.</i> <i>Windsor Properties Inc.</i>	2044	508		Release Tot 100 Chatham Wood Sub. Phase II For Mtg see Bk 1900 pg 918
" "	"			"	"	2044	508		
55080 Dec. 6, 1989	"			"	<i>Windsor/Aughtry to Inc.</i>	2044	509		Sub. V For Mtg see Bk 1977 pg 233 Release Tot 16 Wedgefield
55079 Dec. 6, 1989	"			"	<i>NKA Windsor/Aughtry to Inc.</i> <i>Windsor Properties Inc.</i>	2044	510		
" "	"			"	"	2044	510		Sub. V For Mtg see Bk 1977 pg 233 Release Tot 32 Wedgefield
55078 Dec. 6, 1989	"			"	<i>Windsor/Aughtry to Inc.</i>	2044	511		
55279 Dec. 7, 1989	"			"	<i>Raymond E. Parker</i>	2044	703	40,000	Tot Chick Appo Sp.
55320 Dec. 8, 1989	"			"	<i>Jeraldine H. Ballenger</i>	2044	757	15,000	Spring Sp. Deer Tot 1 Edwards Ave Chick
55453 Dec. 8, 1989	"			"	<i>Gerald J. McBroarty</i>	2044	890	55,273	Tot 66 Zone Estate
55657 Dec. 11, 1989	"			"	<i>Brian S. Myles</i>	2045	134	48,000	Tot Plat Bk 172 pg 28
55645 Dec. 11, 1989	"			"	<i>Half Mile Lake Dev. Corp.</i>	2045	128		Release Tot 191 Cold Branch Way Half Mile Lake Phase II For Mtg see Bk 1911 pg 124
" "	"			"	"	2045	128		
55763 Dec. 11, 1989	"			"	<i>Half Mile Lake Dev. Corp.</i>	2045	130		Release Tot 127 Wolf Creek Court Half Mile Lake Phase II For Mtg see Bk 1911 pg 124
" "	"			"	"	2045	130		



# INDIRECT or MORTGAGEE Index to Real Estate Mortgages — Greenville County, S. C.

REG. U. S. PAT OFFICE *Chas McCott* County Indexes Since 1888 An Identifying Trade Mark

Open at Proper Tab according to First Letter or Letters of Name and refer to Buff Sub-Index sheet for page reference.


COTT FAMILY NAME INDEX No. 75 © 1949  
MADE BY THE COTT INDEX COMPANY, COLUMBUS, OHIO  
SOLD BY PHOTO COPY SUPPLY, MAULDIN, S. C.

( )

FILE NUMBER DATE OF RECORD	MORTGAGEES FAMILY NAMES	GIVEN NAMES ABCDEFGH	GIVEN NAMES IJKLMNO	GIVEN NAMES PQRSTUWXYZ	MORTGAGORS	BOOK	PAGE	Amount	BRIEF DESCRIPTION, LOCATION, ETC. ( Not Warranted )
55838 Dec 12, 1989	Bank			Carolina Bank				.00	
"	"			United	Edward M. Mason	2045	313	22,000	0.19 acre Neely Mill Rd
56316 Dec 15, 1989	"			"	"	2045	313	.00	Highland Sq + cler 1.50
56346 Dec 15, 1989	"			"	NHA Elaine R. Billeland Elaine Z. Ross et al	2045	931	15,000	Acres Neely Mill Rd. Sub I Lot 102 Brown Dr Wedgfield
56621 Dec 18, 1989	"			"	John C. Powell	2045	967	224,000	0.97 acres Marcus Boulevard
56622 Dec 18, 1989	"			"	Zois Maxine Reid	2046	253	20,000	Lot 11 Butler Sq.
56720 Dec 18, 1989	"			"	John David Singleton et al	2046	271	76,760	Lot 23 Russton Place Estate sub 3
56602 Dec 18, 1989	"			"	Timothy Ray Zafferty	2046	397	49,500	Lot 10 Mt. Williamsburg
"	"			"	John W. Barnette	2046	252		Release Lot 10 = 1.003 acres
57187 Dec 20, 1989	"			"	NHA Windsor/Aughton Co. Inc. Windsor Properties Inc.	2046	252		Brooke Ann Court Arrowhead For Mtg see Bk 2038 ps 639
57537 Dec 22, 1989	"			"	"	2046	928		Release Lot 33 Chatham Woods Sub. Phase III For Mtg see Bk 1900 ps 918
57614 Dec 23, 1989	"			"	George E. Stahlnecker et al	2047	311	42,000	Child App 2B 1.06 acres Pine Knoll Dr
57664 Dec 23, 1989	"			"	Jeffrey B. Smith et al	2047	417	14,000	Reunion Dr Lot 15 Pine Brook Est.
57557 Dec 23, 1989	"			"	William M. Wood	2047	491	30,000	Lot Washington Ave.
"	"			"	Half Mile Lake Dev. Corp.	2047	384		Release 11 parcels Gaelling Court Half Mile Lake Phase 4 For Mtg see Bk 1911 ps 124
"	"			"	" " " " "	2047	384		

# INDIRECT or MORTGAGEE Index to Real Estate Mortgages — Greenville County, S. C.

REG. U. S. PAT. OFFICE *Chas McCalls* County Indexes Since 1888 An Identifying Trade Mark

 Open at Proper Tab according to First Letter or Letters of Name and refer to Buff Sub-Index sheet for page reference.

COTT FAMILY NAME INDEX No. 75 © 1949  
MADE BY THE COTT INDEX COMPANY, COLUMBUS, OHIO  
SOLD BY PHOTO COPY SUPPLY, MAULDIN, S. C.

FILE NUMBER DATE OF RECORD	MORTGAGEES FAMILY NAMES	GIVEN NAMES ABCDEFGHIJ	GIVEN NAMES KLMNO	GIVEN NAMES PQRSTUVWXYZ	MORTGAGORS	BOOK	PAGE	Amount	BRIEF DESCRIPTION, LOCATION, ETC. ( Not Warranted )
57717 Dec 27, 1989	Bank			Carolina Bank United	Ray G. Chapman	2047	63d	.00 4,000	Wingo Rd. 3.45 acres Jordan Rd. +
58033 Dec 27, 1989	"			" "	Jerry L. Bail <sup>and</sup>	2047	924	.00 120,000	also lot 36 Mt Vernon Est. lot 35 Mt Vernon Est.
57861 Dec 27, 1989	"			" "	Half Mile Lake Dev. Corp.	2047	782		Release lot 131 - Wolf Creek Court Half mile Lake Ph - 2 sheet 2 In mtg see bk 1911 pg 123
58263 Dec 28, 1989	"			" "	Title Company of Greenville <sup>Inc.</sup>	2048	140		Mtg assign to The Battery at Pelham, Inc. For Mtg see Bk 1925 pg 329
58108 Dec 28, 1989	"			" "	Half mile Lake Dev. Corp.	2048	1		Release lot 108 Half Mile Way Half mile Lake Phases II For Mtg see Bk 1911 pg 124
58494 Dec 29, 1989	"			" "	Dennis K. Deobardt <sup>et al</sup>	2048	488	53,000	- 10 also right, title - int. 17.5 ac. Hwy # 414 2.8 acres Tract B - Plat B1K 66 - pg 70
28491 Dec 29, 1989	"			" "	Walker S. Pridmore	2048	493	.00 32,000	Lot Christ Rock Church Rd.