


# INDIRECT or MORTGAGEE Index to Real Estate Mortgages — Greenville County, S. C.

REG. U. S. PAT. OFFICE *Chas McCott* County Indexes Since 1888  
An Identifying Trade Mark

 Open at Proper Tab according to First Letter or Letters of Name and refer to Buff Sub-Index sheet for page reference.

COTT FAMILY NAME INDEX No. 75 © 1949  
MADE BY THE COTT INDEX COMPANY, COLUMBUS, OHIO  
SOLD BY WALKER, EVANS & COGSWELL CO., CHARLESTON, S.C.

(A)

FILE NUMBER DATE OF RECORD	MORTGAGEES FAMILY NAMES	GIVEN NAMES ABCDEFGH	GIVEN NAMES IJKLMNO	GIVEN NAMES PQRSTUWXYZ	MORTGAGORS	BOOK	PAGE	Amount	BRIEF DESCRIPTION, LOCATION, ETC. ( Not Warranted )
18324 Feb. 5, 1975	Bank			Rest Of Traverles	<i>etal</i> Evelene J. Hufflin	1332	677	.00 2,320	Helms Crossing Rd. 1.9 acs. near Duncan Rd. +
18986 Feb. 13, 1975	"			" "	John E. Wells, <i>etal</i> <i>ancient &amp; accepted Scottish Rite</i>	1333	163	.00 2,600	Hope Sub. Lot 12 Cobb St., New
19061 Feb. 14, 1975	"			" "	Diville Lodge of Perfection <i>Freemasonry</i>	1333	169	.00 150,000	5.91 acres, Cleveland St.
21119 Mar. 13, 1975	"			" "	Jo Ann Ahler	1334	795	.20 1,291	Saluda St. Lot Hammell Rd.
23280 Apr. 8, 1975	"			" "	Charles F. Kelley, <i>etal</i>	1336	516	.00 50,000	(Deer Run) near In. Rest Tract W. J. Hunt 276
23453 Apr. 14, 1975	"			" "	Lachel Odum	1336	682	.20 1,084	Tract S.C. Beattie, Est. Lot 68 Long Shoals Rd.
24451 Apr. 22, 1975	"			" "	William J. Coster, <i>etal</i>	1337	513	.00 3,200	3.25 acs. County Rd. O'Neal St.
25814 May 7, 1975	"			" "	James P. Robinson, <i>etal</i>	1338	665	.00 1,992	Road. 2 acres motor boat club
27720 May 27, 1975	"			" "	Wayne D. Duncan, <i>etal</i>	1340	195	.63 1,794	Meadowood Farms Lot 19 Laramie Dr.,
27795 May 28, 1975	"			" "	Dannie L. Woster, <i>etal</i>	1340	287	.00 4,464	O'Neal St. 1/8 acs. Mill Rd. S-139
27795 May 29, 1975	"			" "	George Hammonds, <i>etal</i>	1340	289	.00 6,000	Rd. Syles St. Lot Helview Baptist Church
30395 Jun. 24, 1975	"			" "	Charles E. Shipman, <i>etal</i>	1342	474	.00 5,000	"Springfield" Lot 24 Blue Ridge Dr.,
30913 Jun. 30, 1975	"			" "	R. W. Hunter, Jr.	1342	826	.00 3,000	"Pioneer, Sub" Lot 72 Lake Dr.,
554 Jul. 7, 1975	"			" "	Harold E. Harie <i>(was Middle River Bapt. Ch.)</i>	1343	379	.00 5,796	W. Burgess, Saluda St. 2 acs. Cor. Hammell Bridge
865 Jul. 10, 1975	"			" "	Cleveland First Bapt. Ch.	1343	593	.00 45,000	Cleveland St. 2.24 acs. Middle River Church Rd.
898 Jul. 11, 1975	"			" "	J. Earle McAlister, <i>etal</i>	1343	723	.00 14,000	"Zone Est." W. Rest Lot 18 Suncombe Rd.,

# INDIRECT or MORTGAGEE Index to Real Estate Mortgages — Greenville County, S. C.

( ) REG. U. S. PAT OFFICE *Chas. McClure* County Indexes Since 1888 An Identifying Trade Mark


Open at Proper Tab according to First Letter or Letters of Name and refer to Buff Sub-Index sheet for page reference.

COTT FAMILY NAME INDEX No. 75 © 1949  
MADE BY THE COTT INDEX COMPANY, COLUMBUS, OHIO  
SOLD BY WALKER, EVANS & COGSWELL CO., CHARLESTON, S.C.

FILE NUMBER DATE OF RECORD	MORTGAGEES FAMILY NAMES	GIVEN NAMES ABCDEFGHIJ	GIVEN NAMES KLMNO	GIVEN NAMES PQRSTUWXYZ	MORTGAGORS	BOOK	PAGE	Amount	BRIEF DESCRIPTION, LOCATION, ETC. ( Not Warranted )
899 Jan. 11, 1975	Bank			Rest Of Travelers	Larry Masters	1343	725	5,000	Lot 9 6.14 acs. Sigersville Rd., Jenkinsville, Ga. 30144-257
3565 Aug. 4, 1975	"			"	M. E. Bishop By Decree, the Church	1346	799	.00	Handwritten Bank of Handwritten
4025 Aug. 13, 1975	"			"	Mount Pleasant Bapt. Ch. Ch.	1346	148	14,000	Horse Rd. South St. 1 acre + 1/3 acre white
4996 Aug. 25, 1975	"			"	William K. Nighthawer etal	1346	930	16,500	Lot 16 W. Stone and
5483 Aug. 29, 1975	"			"	Willie L. Thomas	1347	559	5,900	Lots 8 + 15 Also lots 153, 154, 155 + 156 Salina Circle
"	"			"	" " "	1347	559	"	
6439 Sept. 9, 1975	"			"	Jack Stiner Redford etal	1348	191	12,500	Lot 235, Franklin Rd. (Spartan Ch.) also 211. 1st
7078 Sept. 15, 1975	"			"	Joe Harfield Shipman	1348	741	6,000	5.18 acs. McClellan Rd.
7634 Sept. 22, 1975	"			"	Morris Litvack, etal	1349	257	5,527	Int. 2.85 acs. on middle Saluda River, "Silver Shoals"
"	"			"	" " "	1349	251	"	also 1/2 Cleveland St. St. Westmore next. Whiffle St.
8124 Sept. 24, 1975	"			"	Billy C. Anderson	1349	095	4,500	Lot 9 cor. King St. & Jamison
8631 Oct. 1, 1975	"			"	William L. Smith, etal	1350	111	1,900	Handwritten
8869 Oct. 2, 1975	"			"	Paul L. Nester, etal	1350	261	4,300	" Cedar Lane Anderson St. Lot 62, Hardman Dr.
9324 Oct. 11, 1975	"			"	Darlene D...	1351	607	3,000	135 acres S. C. L. Curtis Dist. St. Boyce addi.
9598 Oct. 9, 1975	"			"	Edna R. Demid	1351	851	6,400	Lot 42, E. Washington Rd. Sec. 2 Farmington Acres
9809 Oct. 13, 1975	"			"	Ernest Dale Luke	1351	61	3,500	2 lots cul. dt. sac for Sel. Lay Cr.

# INDIRECT or MORTGAGEE Index to Real Estate Mortgages — Greenville County, S. C.

REG. U. S. PAT. OFFICE *Chas McCott* County Indexes Since 1888 An Identifying Trade Mark

 Open at Proper Tab according to First Letter or Letters of Name and refer to Buff Sub-Index sheet for page reference.


COTT FAMILY NAME INDEX No. 75 © 1949  
MADE BY THE COTT INDEX COMPANY, COLUMBUS, OHIO  
SOLD BY WALKER, EVANS & COGSWELL CO., CHARLESTON, S.C.

(B)

FILE NUMBER DATE OF RECORD	MORTGAGEES FAMILY NAMES	GIVEN NAMES ABCDEFGHIJ	GIVEN NAMES JKLMNO	GIVEN NAMES PQRSTUVWXYZ	MORTGAGORS	BOOK	PAGE	Amount	BRIEF DESCRIPTION, LOCATION, ETC. ( Not Warranted )
10070 Oct. 15, 1975	Bank			Rest Of Travelers	Charles W. Taylor, et al	1351	307	4,000	Shoals Lot 31 Shoals Dr., Silver
10070 Oct. 15, 1975	"			" "	Philip Reese, et al	1351	310	3,000	0.96 ac. near O'Neal St. Tract 4 Cantrell Dr.
11498 Oct. 30, 1975	"			" "	League Oil Co.	1352	442	15,000	R/R Tr. Rest Lot R/W Duille + Mother
12916 Nov. 14, 1975	"			" "	Charles J. Kelley, et al	1353	587	24,900	Truy. 27 1/2 (Deer Hwy.) Int. lots, also Lot W. S.
12993 Nov. 17, 1975	"			" "	Charles J. Kelley, et al	✓	✓	✓	75-10109 Tr. Rest fixtures - 28 S. Main St.
13546 Nov. 21, 1975	"			" "	Darlene Dunn	1354	229	5,500	Tr. Tract = 13.5 ac. Cleveland
13546 Nov. 21, 1975	"			" "	Darlene Dunn	1354	231	5,500	Tr. also lot 9, R/W for Deer Hwy. Lots 10 & 11, Deer Hwy. Gates
13691 Nov. 24, 1975	"			" "	Callie Mae Johnson	1354	335	3,000	Lot 20 (#17 School St.) Subd. for chain mill Kempner Plant Tr. Rest
13693 Nov. 24, 1975	"			" "	et al	1354	335		(Pramell Rd.) near Marietta
13720 Nov. 24, 1975	"			" "	Robert Larry Pace	1354	337	10,000	13.7 ac. County Rd.
13720 Nov. 24, 1975	"			" "	Ronald E. Sinclair	1354	339	3,500	Lots 16 & 17 Cor. West Dr. + Jordan Dr. also lot 14 Jordan Dr. Dogwood Hills
13720 Nov. 24, 1975	"			" "	et al	1354	339		Hills, Gates Tr.
13912 Nov. 26, 1975	"			" "	Ronald E. Sinclair	1354	341	3,500	Lot 15 Jordan Dr. Dogwood
13912 Nov. 26, 1975	"			" "	James S. Henson	1354	436	2,300	Lot = 39.6 ac. Saluda Tr.
14597 Dec. 4, 1975	"			" "	J. Earle McAlister	1354	438	16,200	Zone Est. Tr. Rest Lot 18 Suncombe Rd. Highland Tr.
	"			" "	James Walker Hammett	1355	141	4,700	Lot = 8.46 ac. Hume Rd.

# INDIRECT or MORTGAGEE Index to Real Estate Mortgages — Greenville County, S. C.

REG. U. S. PAT. OFFICE *Chas. McCarty* County Indexes Since 1888  
An Identifying Trade Mark

 Open at Proper Tab according to First Letter or Letters of Name and refer to Buff Sub-Index sheet for page reference.

COTT FAMILY NAME INDEX No. 75 © 1949  
MADE BY THE COTT INDEX COMPANY, COLUMBUS, OHIO  
SOLD BY WALKER, EVANS & COGSWELL CO., CHARLESTON, S.C.

FILE NUMBER DATE OF RECORD	MORTGAGEES FAMILY NAMES	GIVEN NAMES ABCDEFGHIJ	GIVEN NAMES JKLMNO	GIVEN NAMES PQRSTUVWXYZ	MORTGAGORS	BOOK	PAGE	Amount	BRIEF DESCRIPTION, LOCATION, ETC. ( Not Warranted )
15133 Dec. 11, 1975	Bank			Rest Of Travelers	<i>Bankers</i> Mandrew Memorial	1355	605	5,000	27 1/2 acres Bates Sp. Lot = 32.2 ac. U.S. Hwy
18975 Jan. 27, 1976	"			"	Callie Mae Robinson <i>by 2nd</i>	1359	15	4,100	along Miller Kennew Plant Lot 23 (#17 School St.) subdiv
19304 Jan. 29, 1976	"			"	Kennew Baptist Church	1359	158	42,000	Parcel 1 = 17.3 ac. U.S. Hwy. 276, Parcel 2 = lot 27 along m.h. (3 school st.) parcel 3 = lot cor. Kennew on e. + circle Rd., Kennew Village
"	"			"	"	1359	158		
"	"			"	"	1359	158		
19304 Jan. 29, 1976	"			"	Carolyn L. Cooke	1359	162	2,420	7 1/2 acres Bates Sp.
19812 Feb. 4, 1976	"			"	Shirley Ann Ritz	1359	627	3,200	"Oval area" Oneal Sp. Hall 23 Wansley Rd. Park
20925 Feb. 18, 1976	"			"	Robert W. Hunter, Jr.	1360	385	2,500	Lot 12 Lake Dr. "Pioneer Bates Sp.
21564 Feb. 25, 1976	"			"	David Lee Bateon	1360	947	9,000	Lot 93 Walnut Lane
22628 Mar. 3, 1976	"			"	Robert J. Bailey <i>Church by 2nd</i>	1361	171	17,000	along 2nd + 3rd - Church Rd Bates Sp. Lot 11 + 12 + 13 + 14 + 15 + 16 + 17 + 18 + 19 + 20 + 21 + 22 + 23 + 24 + 25 + 26 + 27 + 28 + 29 + 30 + 31 + 32 + 33 + 34 + 35 + 36 + 37 + 38 + 39 + 40 + 41 + 42 + 43 + 44 + 45 + 46 + 47 + 48 + 49 + 50 + 51 + 52 + 53 + 54 + 55 + 56 + 57 + 58 + 59 + 60 + 61 + 62 + 63 + 64 + 65 + 66 + 67 + 68 + 69 + 70 + 71 + 72 + 73 + 74 + 75 + 76 + 77 + 78 + 79 + 80 + 81 + 82 + 83 + 84 + 85 + 86 + 87 + 88 + 89 + 90 + 91 + 92 + 93 + 94 + 95 + 96 + 97 + 98 + 99 + 100
25053 Mar. 31, 1976	"			"	Mountain Stone Capt.	1363	651	29,000	also 4 ac. S.C. Hwy. 415 Bates Sp. Lot = 3 ac. Old Suncombe Rd.
25119 Apr. 1, 1976	"			"	Darlene Dunn	1363	924	8,300	also lot 9 h/w for Deer Hwy. Lots 10 + 11 Deer Hwy. Bates Sp. Cleveland Sp.
25119 Apr. 1, 1976	"			"	Darlene Dunn	1363	926	8,300	Lot = 13.5 ac. "Bertie's lot." Bates Sp.
25484 Apr. 5, 1976	"			"	Kathryn D. Stroud	1364	160	2,505	Lot 9 Webster St. Blk. H Near N. 2nd
25492 Apr. 5, 1976	"			"	James R. Sullivan, III	1364	197	18,500	1.03 acres Kennew ave. School Rd. Bates Sp.
26372 Apr. 14, 1976	"			"	Hence Williams	1364	825	1,200	1.5 acre Old mtn. Home



# INDIRECT or MORTGAGEE Index to Real Estate Mortgages — Greenville County, S. C.

REG. U. S. County Indexes Since 1888  
 PAT. OFFICE *Chas. McCath* An Identifying Trade Mark

Open at Proper Tab according to First Letter or Letters of  
 Name and refer to Buff Sub-Index sheet for page reference.

COTT FAMILY NAME INDEX No. 75 © 1949  
 MADE BY THE COTT INDEX COMPANY, COLUMBUS, OHIO  
 SOLD BY WALKER, EVANS & COGSWELL CO., CHARLESTON, S. C.

(C)

FILE NUMBER	MORTGAGEES	GIVEN NAMES	GIVEN NAMES	GIVEN NAMES	MORTGAGORS	BOOK	PAGE	Amount	BRIEF DESCRIPTION, LOCATION, ETC.
DATE OF RECORD	FAMILY NAMES	ABCDEFGH	IJKLMNO	PQRSTUVWXYZ					( Not Warranted )
26486	Bank			Rest	<i>etal</i>			.00	<i>D'neal St.</i>
Apr. 14, 1976	"			Of Travelers	<i>Larry J. Williams</i>	1364	835	4,800	<i>Lot Tignerville Road</i>
27512	"			"	<i>Gregory J. Maden</i>	1365	877	3,000	<i>Maple St. &amp; South City St.</i>
Apr. 26, 1976	"			"	<i>J. Mason Anthony</i>	1366	635	2,000	<i>lots 52, 53, 54 &amp; 55</i>
28175	"			"	<i>Lydia Ables etal</i>	1368	45	3,000	<i>5.05 acre on Green Creek</i>
May 3, 1976	"			"	<i>James H. Clair, etal</i>	1368	359	2,200	<i>Rd. near 2d Rest</i>
29975	"			"	<i>Billy Lebetter</i>	1368	432	3,700	<i>Lot, Car Circle Rd. &amp; Dugloo</i>
May 20, 1976	"			"	<i>Ronnie E. Bates</i>	1368	677	5,000	<i>lots 128 &amp; 129 on D. ave.</i>
30263	"			"	<i>Danell Thomas Cisson</i>	1370	573	7,200	<i>Butler Sp.</i>
May 24, 1976	"			"	<i>Luis Lee B. Sain</i>	1371	311	4,000	<i>1.6 acre, S.C. Hwy. #186</i>
30450	"			"	<i>Robert J. Bailey</i>	1371	772	2,550	<i>Concordia East. Sec 8 Cleveland</i>
May 25, 1976	"			"	<i>C.C. Coleman, etal</i>	1372	622	22,500	<i>lots 516 Slythe Shoals Dr.</i>
30806	"			"	<i>Charles E. Shipman</i>	1373	456	19,000	<i>1.69 acre. Map creek rd.</i>
May 27, 1976	"			"	<i>Ruth M. Hester</i>	1374	611	4,500	<i>Blue Ridge Dr., Butler Sp.</i>
32947	"			"	<i>Ray Lee Styles</i>	1374	617	5,600	<i>Lot = 2.47 acre. Car. Shelton Rd</i>
Jun. 17, 1976	"			"	<i>S.D. McPawen</i>	1374	724	7,000	<i>Reserved Easement</i>
33833	"			"	<i>Jess H. Hughes, etal</i>	1374	746	7,000	<i>Lot Hudson St. less lots</i>
Jun. 25, 1976	"			"					<i>Springfield</i>
'97	"			"					<i>Lot 24 Blue Ridge Dr.,</i>
Jul. 1, 1976	"			"					<i>(N. Parker Sp.)</i>
1279	"			"					<i>Lot, Old Poor House Rd.</i>
Jul. 14, 1976	"			"					
2232	"			"					
Jul. 23, 1976	"			"					
3513	"			"					
Aug. 5, 1976	"			"					
3536	"			"					
Aug. 5, 1976	"			"					
3611	"			"					
Aug. 6, 1976	"			"					
3707	"			"					
Aug. 9, 1976	"			"					

# INDIRECT or MORTGAGEE Index to Real Estate Mortgages — Greenville County, S. C.

REG. U. S. PAT. OFFICE *Chas. McCall* County Indexes Since 1888 An Identifying Trade Mark


Open at Proper Tab according to First Letter or Letters of Name and refer to Buff Sub-Index sheet for page reference.

COTT FAMILY NAME INDEX No. 75 © 1949  
MADE BY THE COTT INDEX COMPANY, COLUMBUS, OHIO  
SOLD BY WALKER, EVANS & COGSWELL CO., CHARLESTON, S.C.

FILE NUMBER DATE OF RECORD	MORTGAGEES FAMILY NAMES	GIVEN NAMES ABCDEFGHIJ	GIVEN NAMES JKLMNO	GIVEN NAMES PQRSTUVWXYZ	MORTGAGORS	BOOK	PAGE	Amount	BRIEF DESCRIPTION, LOCATION, ETC. ( Not Warranted )
3704 aug. 9, 1976	Bank			Rest Of Travelers	Joe Hooper, et al	1374	749	34,000	6 tracts with R/W for tract 1 to ingress + egress. Prop't. in Denville + Pickens counties
"	"			" "	" " "	1374	749		
3851 aug. 9, 1976	"			" "	George A. Waldrop, et al Church, By Deacons	1374	844	1,846	5 acres Latta Sp.
4693 aug. 18, 1976	"			" "	Cross Plains Baptist	1375	672	35,000	Lot = 3.91 acs. cor. Old Inguloo Rd. & Ridge Rd. Saluda Sp. also 2.06 acs. Inguloo Rd.
"	"			" "	" " "	1375	672		also Latta Sp.
4787 aug. 18, 1976	"			" "	Margaret P. Jeltan	1375	715	15,000	Lot = 7.18 acs. S.C. Hwy. 414
6313 Sept. 2, 1976	"			" "	Richard S. Orr, et al	1376	972	6,500	Lot #1 & 2 near Marietta
6345 Sept. 3, 1976	"			" "	Shirley Ann Howard	1377	111	5,000	Lot = 1.2 acs. State Hwy. + S.C. Hwy. 414 near Marietta
6622 Sept. 7, 1976	"			" "	James B. Buchanan	1377	207	3,500	tract 2 = 3.56 acs. cor. Slater Rd. near Marietta
6622 Sept. 7, 1976	"			" "	Joseph M. Buchanan	1377	210	3,300	tract 3 = 3.34 acs. Hwy. 414
7214 Sept. 14, 1976	"			" "	J. Walter Coleman, et al	1377	759	5,000	Lot = 5.7 acs. Newkirk Rd.
7909 Sept. 21, 1976	"			" "	Arthur E. Cox, Jr.	1378	297	15,800	Lot tract II Saluda Sp. Marietta
8066 Sept. 24, 1976	"			" "	Millard Darland	1378	405	3,226	Lot 26 Cleveland St. in town
8166 Sept. 24, 1976	"			" "	Carl L. Smith, et al	1378	708	5,000	5.90 acres County Seat Latta Sp.
8411 Sept. 27, 1976	"			" "	James A. Ledbetter	1378	756	5,000	Lot = 2 acs. County Rd.
9520 Oct. 5, 1976	"			" "	Ronnie E. Bater	1379	839	10,000	Lot = 1.6 acs. S.C. Hwy. 186

# INDIRECT or MORTGAGEE Index to Real Estate Mortgages — Greenville County, S. C.

REG. U. S. PAT. OFFICE *Chas. McCulloch* County Indexes Since 1888 An Identifying Trade Mark

 Open at Proper Tab according to First Letter or Letters of Name and refer to Buff Sub-Index sheet for page reference.

COTT FAMILY NAME INDEX No. 75 © 1949  
MADE BY THE COTT INDEX COMPANY, COLUMBUS, OHIO  
SOLD BY WALKER, EVANS & COGSWELL CO., CHARLESTON, S.C.

(D)

FILE NUMBER DATE OF RECORD	MORTGAGEES FAMILY NAMES	GIVEN NAMES ABCDEFGH	GIVEN NAMES IJKLMNO	GIVEN NAMES PQRSTUWXYZ	MORTGAGORS	BOOK	PAGE	Amount	BRIEF DESCRIPTION, LOCATION, ETC. (Not Warranted)
9657 Oct. 7, 1976	Bank			R <sub>est</sub> Of Travelers	<i>Wm D J Bishop et al</i> <i>George Gray Bishop</i>	1379	943	.40 3,269	<i>Parcel #2 = 1/2 acre all fixtures</i> <i>Lot, white horse rd. Bates st</i>
11170 Oct. 22, 1976	"			" "	<i>Mrs. L.C. Nelsons, et al</i>	1381	193	.00 1,700	<i>(Hwy #25) Saluda st. also tract</i> <i>20 acs. Sunbeam rd.</i>
12295 Nov. 3, 1976	"			" "	<i>J. W. Reeves</i>	1382	137	.00 5,000	<i>Lot = 2.6 acres</i> <i>"College, 3gts."</i>
12463 Nov. 5, 1976	"			" "	<i>Michael A. McKay</i>	1382	279	.00 20,000	<i>Lot 33 Suncliff ave.</i> <i>76-11163 at I-85</i>
13119 Nov. 12, 1976	"			" "	<i>Michael A. McKay</i>	✓	✓	✓	<i>fixtures - Parkers Mill Rd</i> <i>Rem bk. 1343 pg. 379</i>
15285 Dec. 6, 1976	"			" "	<i>Nancy E. Noyce et al</i>	1384	613	.00	<i>Release 34 acs. Don Mtg au</i>
15637 Dec. 9, 1976	"			" "	<i>Robert L. Anderson, Jr.</i>	1384	779	.00 2,300	<i>Lot = 1.56 acs. Shelton rd.</i>
15620 Dec. 9, 1976	"			" "	<i>Neal Bateson</i>	1384	809	.00 14,000	<i>Lot 93 Walnut Lane, Bates</i> <i>rd. (5-177) also 20.2 acs.</i>
16019 Dec. 14, 1976	"			" "	<i>David Pavluk, et al</i>	1385	147	.00 14,500	<i>Lot = 3.72 acs. Beaver Dam</i> <i>Rolling acres, Chick spgs. rd.</i>
19340 Jan. 20, 1977	"			" "	<i>William Lee Vaughn</i>	1387	702	.00 21,700	<i>Lot 22 Dahlgreen Lane</i> <i>rd. also lot = 1 acre, County rd.</i>
19623 Jan. 25, 1977	"			" "	<i>Grandview memoise</i>	1387	883	.00 7,000	<i>32.2 acs. N.S. Hwy. 276 Bates</i>
19953 Jan. 28, 1977	"			" "	<i>James A. Lelletter</i>	1388	64	.00 6,100	<i>Lot = 2 acres, Bates st.</i>
20780 Feb. 7, 1977	"			" "	<i>Jack E. Bowers, et al</i>	1388	693	.00 12,000	<i>Saluda st.</i> <i>39 acs. Valley Bridge rd.</i>
21182 Feb. 11, 1977	"			" "	<i>John F. Palenham, et al</i>	1389	63	.05 3,277	<i>Shoals sec. 2 Cleveland st.</i> <i>Lot 23 Shoals Ln. Silver</i>
21404 Feb. 14, 1977	"			" "	<i>Jannie Ruth Cox Kuma</i>	1389	221	.00 4,250	<i>Bridge rd.</i> <i>Tract = 0.43 acs. Valley</i>
21619 Feb. 16, 1977	"			" "	<i>Cicero Blackwell</i>	1389	405	.00 9,000	<i>Pine Log Farm rd. on bal st.</i> <i>Lot 9 = 3.6 acs. &amp; 11 acs.</i>

# INDIRECT or MORTGAGEE Index to Real Estate Mortgages — Greenville County, S. C.

( )

REG. U. S. PAT. OFFICE *Chester McCott* County Indexes Since 1888 An Identifying Trade Mark


 Open at Proper Tab according to First Letter or Letters of Name and refer to Buff Sub-Index sheet for page reference.

COTT FAMILY NAME INDEX No. 75 © 1949  
MADE BY THE COTT INDEX COMPANY, COLUMBUS, OHIO  
SOLD BY WALKER, EVANS & COGSWELL CO., CHARLESTON, S.C.

FILE NUMBER DATE OF RECORD	MORTGAGEES FAMILY NAMES	GIVEN NAMES ABCDEFGHIJ	GIVEN NAMES JKLMNO	GIVEN NAMES PQRSTUVWXYZ	MORTGAGORS	BOOK	PAGE	Amount	BRIEF DESCRIPTION, LOCATION, ETC. ( Not Warranted )
21526 Feb. 15, 1977	Bank			Rest Of Travelers	Morrin Litvack, et al	1389	330		see REM bk. 1287 pg. 84 Assumption of mtg. - for mtg.
21526 Feb. 15, 1977	"			"	Morrin Litvack, et al	1389	329		see REM bk. 1349 pg. 257 Assumption of mtg. - for mtg.
21715 Feb. 17, 1977	"			"	Hubert E. Barnette et al	1389	438	18,000	Saluda Sp. Magd U. S. Hwy. 25 (State. bk. Pa) Barnette
21993 Feb. 21, 1977	"			"	William Howard Noss, Jr.	1389	744	4,125	3 1/2 ac. Barnette Hwy. Rd.
22887 Mar. 1, 1977	"			"	Gary D. Roberts, et al Nelson	1390	473	3,490	Lot 69 + 70 Long Shoals River Falls Cleveland Sp.
23533 Mar. 8, 1977	"			"	Elizabeth Merriam	1391	171	2,200	Lot 27 Ellis Ridge Rd. Best Falls Sp.
25835 Mar. 30, 1977	"			"	Danny Bates	1392	996	14,000	Lot Bates Rd. near Dr. Long Est.
25835 Mar. 30, 1977	"			"	Neal Bates	1393	1	10,000	Lot 42 Buncamhe Rd. Dead St.
25751 Mar. 31, 1977	"			"	James S. Nenson et al	1053	665		By mtg. see REM bk. 1354 pg. 436 Rivers dot Falls Rd. with Nw + Jugaloo Rd. Bates Sp.
24130 Apr. 4, 1977	"			"	Boyle W. Bridgeman et al	1393	558	5,000	Lot, Cor. Keller Budge Rd. also 2 Nw ingress + egress
26875 Apr. 7, 1977	"			"	Walter E. Buchanan	1394	73	2,200	2 lots 0.95 ac. each, Bates Sp.
27082 Apr. 14, 1977	"			"	Roy Cecil Looper, et al	1394	349	8,000	7 1/2 ac. + 3/4 ac. Saluda Sp. River Falls, sec. B Cleveland Sp.
27219 Apr. 12, 1977	"			"	Sophonia Morrison et al	1394	439	1,134	Lot 24 Ellis Ridge Rd. "Sleepy Hollow"
27304 Apr. 13, 1977	"			"	Walter Lucy Williams	1394	537	3,850	Lot 17 Sleepy Hollow Dr., Paris mtn. Sp.
28305 Apr. 21, 1977	"			"	Dorothy Ann Hilley	1395	245	3,175	1 1/10 acres Keller mill Rd.
28305 Apr. 21, 1977	"			"	Donald H. Center	1395	247	2,282	0.99 acs. County Rd., Saluda Sp.

# INDIRECT or MORTGAGEE Index to Real Estate Mortgages — Greenville County, S. C.

REG. U. S. PAT. OFFICE *Chas McCorkle* County Indexes Since 1888 An Identifying Trade Mark

 Open at Proper Tab according to First Letter or Letters of Name and refer to Buff Sub-Index sheet for page reference.

COTT FAMILY NAME INDEX No. 75 © 1949  
MADE BY THE COTT INDEX COMPANY, COLUMBUS, OHIO  
SOLD BY WALKER, EVANS & COGSWELL CO., CHARLESTON, S.C.

( E )

FILE NUMBER DATE OF RECORD	MORTGAGEES FAMILY NAMES	GIVEN NAMES ABCDEFGHIJ	GIVEN NAMES JKLMNO	GIVEN NAMES PQRSTUVWXYZ	MORTGAGORS	BOOK	PAGE	Amount	BRIEF DESCRIPTION, LOCATION, ETC. ( Not Warranted )
28851 Apr. 26, 1977	Bank				<i>etal</i> Michall Mayne Powell	1395	695	.00 13,000	Lot = 1.3 acs. State Park Rd.
30938 May 16, 1977	"		"	"	Gary Charles Leatherwood	1397	562	.00 3,600	Marietta Lot = 1.62 A., Circle Rd,
30938 May 16, 1977	"		"	"	Jess H. Hughes <i>etal</i>	1397	565	11,700	11 A. Tract + .98 A. Tract
31072 May 16, 1977	"		"	"	<i>Formerly H + M. Inc.</i> Barker Controls, Inc.	1397	657	.00 30,000	Lot, Buncombe Rd; Oville + P Jones Gap Rd.
31174 May 17, 1977	"		"	"	By Pastor, <i>etal</i> First Baptist Church of River Falls	1397	795	35,000	68 A. Tract, Cor. Gap Creek Rd. + + 900 ft. E. of River Falls, S.C. +
32305 May 25, 1977	"		"	"	Billy D. Greene <i>inc.</i>	1398	844	.00 2,500	Lots 54 + Cor. Church Rd.
35690 Jun. 23, 1977	"		"	"	Doc Green's auto parts	1402	71	.00 50,000	64100 acre, Hendersonville, Nung. Bates Sp. Less Part. also
" " 35690	"		"	"	" " " "	1402	71	.00	lot 4.1. Nung. 25 Tr. Best
" Jun. 23, 1977	"		"	"	<i>etal</i> Billy Ray Sullivan	1402	73	.00 10,000	Bates Sp. Lot, Clear View Rd.
35931 Jun. 27, 1977	"		"	"	<i>By no.</i> Shiloh Bapt. Church	1402	319	.00 25,000	Hibernia - Marietta Rd. Bates Sp. 10 acs., 0.36 acs., also 1 acre
1001 Jul. 11, 1977	"		"	"	<i>etal</i> Landrum J. McCarrell	1403	667	.00 20,000	Bates Sp. Lot 3 U.S. Hwy. 25 Tr. feet
1720 Jul. 15, 1977	"		"	"	<i>etal</i> Robert J. Spears, Jr.	1404	166	.00 7,000	Armsimon Ridge Rd. Tract 4 = 21.97 acres
2171 Jul. 20, 1977	"		"	"	<i>etal</i> James Gary Duncan	1404	628	.50 23,800	Pl. lot 37 Paris View Dr. Love Est., Bates Sp.
2805 Jul. 26, 1977	"		"	"	<i>etal</i> Daniel Collew, <i>etal</i>	1405	188	.00 6,000	Lot 52 Subba mtn. Rd.
3626 Aug. 2, 1977	"		"	"	William N. Kirby, <i>etal</i>	1405	904	.00 50,000	2.576 acs. Keith Dr.
4714 Aug. 11, 1977	"		"	"	Lillie Mae Garland	1406	806	.00 3,500	Marietta, Clelland Sp. Lot U.S. Hwy. 276



# INDIRECT or MORTGAGEE Index to Real Estate Mortgages — Greenville County, S. C.

REG. U. S. PAT. OFFICE *Chester McCott* County Indexes Since 1888 An Identifying Trade Mark


Open at Proper Tab according to First Letter or Letters of Name and refer to Buff Sub-Index sheet for page reference.

COTT FAMILY NAME INDEX No. 75 © 1949  
MADE BY THE COTT INDEX COMPANY, COLUMBUS, OHIO  
SOLD BY WALKER, EVANS & COGSWELL CO., CHARLESTON, S.C.

FILE NUMBER DATE OF RECORD	MORTGAGEES FAMILY NAMES	GIVEN NAMES ABCDEFGH	GIVEN NAMES IJKLMNO	GIVEN NAMES PQRSTUWXYZ	MORTGAGORS	BOOK	PAGE	Amount	BRIEF DESCRIPTION, LOCATION, ETC. ( Not Warranted )
4714 aug 11, 1977	Bank				(was Doris andrews) Doris E. Latent	1406	809	7,000	Lat 21.3 ann st.
6422 aug 26, 1977	"		"	"	Paul a. Pittman <sup>etal</sup>	1408	175	2,000	Lat 8 = 1.35 acs. morningdale
7274 Sep 2, 1977	"		"	"	Daniel Long Willis <sup>etal</sup>	1403	441	1,500	Lat = 3.71 acs. ...
7274 Sep 2, 1977	"		"	"	J. E. Hayes, <sup>etal</sup>	1408	151	7,000	Lat 4. ...
8489 Sep 17, 1977	"		"	"	Paul Lee Ledbetter, <sup>etal</sup>	1409	880	12,600	tract = 6.3 acs. Ledbetter Rd.
"	"		"	"	" " " "	1409	880		also tract = 3.25 acs. Keller
8767 Sep 14, 1977	"		"	"	Carl E. Redding, Jr. <sup>etal</sup>	1403	113	5,500	Bridge ...
9444 Sep 23, 1977	"		"	"	Arny Hager <sup>church. by no.</sup>	1410	638	50,000	Lat = 1.8 1/2 acs. ...
9776 Sep 27, 1977	"		"	"	The Holden Home Co.	1411	107	17,000	Lat ...
10244 Sep 30, 1977	"		"	"	Travelers Rest Plaza Inc.	✓	✓	✓	77-9082 Tr. Rest fixtures - Plaza Shop. Gen.
"	"		"	"	" " " "	✓	✓	✓	77-9083 Tr. Rest fixtures - Plaza Shop. Gen.
"	"		"	"	" " " "	✓	✓	✓	77-9084 Tr. Rest fixtures - Plaza Shop. Gen.
10745 Oct 5, 1977	"		"	"	Jerry E. Willis, <sup>etal</sup>	1412	102	6,000	Lat, Lake Lee Rd.
11025 Oct 6, 1977	"		"	"	Madison a Pastor.	1412	232		Release Lien by Judgment
"	"		"	"	" " " "	1412	232		Call # 71-258. ...
11133 Oct 13, 1977	"		"	"	Lee Garrison, <sup>etal</sup>	1412	385	5,000	Lat = 1.3 acs. ...

# INDIRECT or MORTGAGEE Index to Real Estate Mortgages — Greenville County, S. C.

REG. U. S. PAT. OFFICE *Chas. McCobb* County Indexes Since 1888  
An Identifying Trade Mark

 Open at Proper Tab according to First Letter or Letters of Name and refer to Buff Sub-Index sheet for page reference.

COTT FAMILY NAME INDEX No. 75 © 1949  
MADE BY THE COTT INDEX COMPANY, COLUMBUS, OHIO  
SOLD BY WALKER, EVANS & COGSWELL CO., CHARLESTON, S.C.

4  
(7)

FILE NUMBER DATE OF RECORD	MORTGAGEES FAMILY NAMES	GIVEN NAMES ABCDEFGHIJ	GIVEN NAMES JKLMNO	GIVEN NAMES PQRSTUVWXYZ	MORTGAGORS	BOOK	PAGE	Amount	BRIEF DESCRIPTION, LOCATION, ETC. ( Not Warranted )
12443 Oct. 20, 1977	Bank		Of Travelers Rest		Claude H. Bishop, et al	1413	453	8,000	as Acme Batey sp. 1 7/8 Acre Bowen Rd. also .50
12999 Oct. 26, 1977	"		"	"	William McCosson Church, 3 Seasons	1413	968	2,600	Lot U.S. Hwy. 276 Bentley sp. also 1/3 acre
13871 Nov. 2, 1977	"		"	"	Mount Pleasant Bapt.	1414	696	32,000	1 acre white horse rd. 72 Wilson St., Fiddle sp.
14133 Nov. 4, 1977	"		"	"	Francis M. Smith, et al	1414	981	25,000	Lots 2415 Fair St., also lot
14133 Nov. 4, 1977	"		"	"	J. W. Reeves	1414	413	1,300	Lot - 2.6 acre.
14133 Nov. 4, 1977	"		"	"	Jack W. Baker	1414	116	3,000	Myrtlewood Farms 46. lot 0.2 Saller Rd.
16472 Nov. 28, 1977	"		"	"	Jimmy Laws, et al	1417	16	3,405	midway alley Lot 29135 Skyland sp.
16457 Nov. 28, 1977	"		"	"	Dave Placer	1417	46	5,000	Battle sp. Lot 8 Collins Rd.
17807 Dec. 12, 1977	"		"	"	George W. Yeck, et al	1418	235	18,000	S.C. Hwy. 11 22.5 acc. cor. U.S. Hwy. 25 &
18144 Dec. 14, 1977	"		"	"	Charles A. Spivey	1418	560	5,500	Sauci sp. Lot 92 Jindal Rd., "Jane
18358 Dec. 16, 1977	"		"	"	B. L. Corbin	v	v	v	77-11509 fixtures - U.S. Hwy. 25 South
20577 Jan. 10, 1978	"		"	"	John Dunn Jr., et al	1420	597	33,000	less strip also 13.5 acc. Lots 918, 111, Deer Hwy.
21015 Jan. 13, 1978	"		"	"	Lieutenant Broadcasting Co. inc	1420	943	30,000	Paris mtn. sp. 4.70 acc. Old Bun cooler Rd
21728 Jan. 23, 1978	"		"	"	Paul Clarence Peterson etal	1421	542	24,000	Lot, Near Fair's Bridge Rd "Northwood Hills" etc. 1A
22157 Jan. 26, 1978	"		"	"	Thomas J. Boone Jr., et al	1421	866	4,500	Lot 14 Trinity Way Saluda sp.
23101 Feb. 6, 1978	"		"	"	James J. Newson	1422	654	2,200	39.6 acre tract, less parts

# INDIRECT or MORTGAGEE Index to Real Estate Mortgages — Greenville County, S. C.

REG. U. S. PAT OFFICE *Chas McCott* County Indexes Since 1888 An Identifying Trade Mark

Open at Proper Tab according to First Letter or Letters of Name and refer to Buff Sub-index sheet for page reference.

COTT FAMILY NAME INDEX No. 75 © 1949  
MADE BY THE COTT INDEX COMPANY, COLUMBUS, OHIO  
SOLD BY WALKER, EVANS & COGSWELL CO., CHARLESTON, S. C.

FILE NUMBER DATE OF RECORD	MORTGAGEES FAMILY NAMES	GIVEN NAMES ABCDEFGHIJ	GIVEN NAMES JKLMNO	GIVEN NAMES PQRSTUVWXYZ	MORTGAGORS	BOOK	PAGE	Amount	BRIEF DESCRIPTION, LOCATION, ETC. ( Not Warranted )
23370 Feb. 8, 1978	Bank				Of Travelers Rest <i>Marion L. Smith</i>	1422	843	.00 35,000	.44 ac. S. C. Hwy 25
23608 Feb. 10, 1978	"				<i>William J. Mc Donald, Jr</i>	1423	29	.00 6,000	Lot 6 + pt. lot 5 Regina Ln. Ipswich Rest
24157 Feb. 16, 1978	"				<i>North Greenville Baptist</i>	1423	435	.00 64,000	Lot Hwy 276 ( Deer Hwy )
25097 Feb. 27, 1978	"				<i>Jay L. McMill, et al</i>	1424	215	.00 5,000	1 acre O'Neil St.
25315 Feb. 28, 1978	"				<i>John D. Fack, Jr. et al</i>	1424	411	.00 6,500	mt. sp. also 15 ft. strip 3.52 ac. Dandron - Ed. Paris Bower Rd.
26575 Apr. 10, 1978	"				<i>General Hampton Vaughn</i>	1425	576	.00 9,200	33 ac. Batey sp. also 4 ac. N. West. Balle sp.
27364 Mar. 17, 1978	"				<i>Judge D. Walters et al</i>	1426	338	.00 3,500	Lot 55 McAlister St. Randall St. "Stone Land Co."
28241 Mar. 27, 1978	"				<i>One Hour Cleaning</i>	1427	63	.00 35,000	Pl. lots E17 Rutledge +
29980 Apr. 11, 1978	"				<i>William R. Wyatt</i>	1428	522	.00 15,000	Lot 57 Pt. lot 6 Donnan Rd.
30043 Apr. 11, 1978	"				<i>Bruce Allen Betzer, et al</i>	1428	551	.00 9,000	Lot, Deer Hwy. Batey sp.
30773 Apr. 18, 1978	"				<i>L. D. McKinney</i>	1429	191	.00 5,000	14,16 ac. Cleland sp. less Pt.
31501 Apr. 24, 1978	"				<i>Alvin E. Smith, Jr.</i>	1429	798	.00 45,000	56.3 ac. Circle Rd. Bapt. Church Rd. Batey sp.
33133 May 7, 1978	"				<i>Herman W. Young, et al</i>	1431	433	.00 15,000	Lot, Bellview School (Alhew) N. West Batey sp.
33310 May 9, 1978	"				<i>Second Baptist Church</i>	1431	579	.00 20,200	Lot 56 McAlister St. Batey sp.
34694 May 22, 1978	"				<i>A. J. Jordan</i>	1432	735	.00 8,000	lots 1, 2, 13, less Pt. Saluda sp.
35554 May 30, 1978	"				<i>Milton V. Thomas, et al</i>	1433	647	.00 5,000	3.5 ac. (3-16) U.S. Hwy 25

# INDIRECT or MORTGAGEE Index to Real Estate Mortgages — Greenville County, S. C. 4

REG. U. S. PAT. OFFICE *Chas. McCott* County Indexes Since 1888 An Identifying Trade Mark

Open at Proper Tab according to First Letter or Letters of Name and refer to Buff Sub-Index sheet for page reference.

COTT FAMILY NAME INDEX No. 75 © 1949  
MADE BY THE COTT INDEX COMPANY, COLUMBUS, OHIO  
SOLD BY WALKER, EVANS & COGSWELL CO., CHARLESTON, S.C.

(✓)

FILE NUMBER DATE OF RECORD	MORTGAGEES FAMILY NAMES	GIVEN NAMES ABCDEFGH	GIVEN NAMES IJKLMNO	GIVEN NAMES PQRSTUVWXYZ	MORTGAGORS	BOOK	PAGE	Amount	BRIEF DESCRIPTION, LOCATION, ETC. ( Not Warranted )
36097 Jan. 1, 1978	Bank			Of Travelers Rest	Dixon C. Cunningham	1433	979	50,000	"Stratford Forest" Fair mt. rd. Lot 9/16 Hathaway Cr.
37476 Jan. 14, 1978	"		"	"	Walter J. Owens	1435	57	6,000	Bates rd. Lot Elliott St.
37514 Jan. 14, 1978	"		"	"	George Stephen Blanton	1435	120	3,901	Chicora ave. Lot, Cor. Hampton ave. East.
37764 Jan. 16, 1978	"		"	"	William Clyde Bates	1435	443	25,000	Hwy. (4. 1276) 3.44 aca. Baker Cr. & Deer
38284 Jan. 20, 1978	"		"	"	J.C. District Council	1435	679	10,000	"McCain Hgts." Chick Spg. rd. Lots 19+20 Williams St.
38199 Jan. 20, 1978	"		"	"	Fredrick J. Mans, II	1435	716	5,200	Lot 5 = 8.41 acres, Bates rd.
38610 Jan. 22, 1978	"		"	"	James L. Turner	1435	940	2,300	Shoals' Sec. 2 Cleveland rd. Lot 39 Shoals Dr. "Silver
39150 June 28, 1978	"	Cancelled Donnie S. Tankersley RMC	7-23-80 # 2083	bat 150 p. 331	Raymond Thoma Talley	1082	126		Real Prop. Agree.
651 July 7, 1978	"		"	"	Roger O. Klober, et al	1437	521	3,500	1/2 acre Shulton Road "Lynfew Plant"
1287 July 11, 1978	"		"	"	William Neal Bateson	1437	761	25,000	Lot 3 along mills.
745 July 13, 1978	"	Cancelled Donnie S. Tankersley RMC	8-2-83 # 3880	"	Wallace Bradley	1438	42	7,500	Lot County Rd.
1395 July 10, 1978	"		"	"	Betty Stubblefield	1082	839		Real Prop. Agree. Bates rd.
1699 July 14, 1978	"		"	"	Billy Ray Sullivan	1438	220	20,000	Lot Clear View Rd. Mauetta
1923 July 18, 1978	"	Cancelled Donnie S. Tankersley RMC	1-24-80 # 22883	bat BK 69-1223	Ronald Louis et al	1438	470	7,000	Lot Cleveland ave. East.
2707 July 19, 1978	"		"	"	Colman G. Cagle, et al	1083	494		Real Prop. Agree Rd.
July 26, 1978	"		"	"	Victor K. Ballou, et al	1439	240	26,000	112.25 acres Mandy Bridge

# INDIRECT or MORTGAGEE Index to Real Estate Mortgages — Greenville County, S. C.

REG. U. S. PAT. OFFICE *Chas McCott* County Indexes Since 1888 An Identifying Trade Mark

Open at Proper Tab according to First Letter or Letters of Name and refer to Buff Sub-Index sheet for page reference.

COTT FAMILY NAME INDEX No. 75 © 1949  
MADE BY THE COTT INDEX COMPANY, COLUMBUS, OHIO  
SOLD BY WALKER, EVANS & COGSWELL CO., CHARLESTON, S.C.

FILE NUMBER DATE OF RECORD	MORTGAGEES FAMILY NAMES	GIVEN NAMES ABCDEFGHIJ	GIVEN NAMES JKLMNO	GIVEN NAMES PQRSTUVWXYZ	MORTGAGORS	BOOK	PAGE	Amount	BRIEF DESCRIPTION, LOCATION, ETC. ( Not Warranted )
2722 July 26, 1978	Bank				John B. Cherox, et al	1439	338	12,000	Parcel 2 = lot Parcel 1 = 2 Acres Brown 2p.
2701 July 26, 1978	"				Robert A. League, Jr et al	1439	371	28,000	Hwy 276 Marlette Bates 2p.
2838 July 27, 1978	"				Gerald D. Dyer, et al	1439	454	5,000	lot
4364 Aug. 9, 1978	"	<i>corrected</i> <i>Dannie S. Lumbard</i> <i>REMC</i>	7-18-79 #	2068 Sat	Lee Smith, et al	1085	25		Real Prop. Agree.
4364 Aug. 9, 1978	"	<i>corrected</i> <i>Dannie S. Lumbard</i> <i>REMC</i>	7-18-79 #	2068 Sat	Lee Smith, et al	1085	26		Real Prop. Agree.
4814 Aug. 14, 1978	"				David Pavluk, et al	1441	173		See REM Bk. 1385 pg. 147 Release 6.96 Acres for mtg.
4889 Aug. 15, 1978	"				George Stephen Blanton, et al	1441	207		See mtg. see REM Bk. 1371 pg. 75 Modification & Assumption Agree.
5222 Aug. 17, 1978	"				Stener M. Mathis	1441	562	2,400	0' Neal St. Tract 3 Hwy. 253
5543 Aug. 21, 1978	"				Donald W. Memorial Garden	1441	824	15,000	also 1 acre. 32.2 Acres. Hwy. 276 Bates 2p.
5544 Aug. 21, 1978	"				Dary D. Roberts, et al	1441	828	5,319	lots 69 + 70 Long Shoals Rd. also lot 200 + 201. Marlette also Dr. Easement
5861 Aug. 23, 1978	"				Steve Lamar Ward, et al	1442	21	7,266	2 Acs. S. Saluda River Bates 2p. Bates St.
6839 Aug. 31, 1978	"				John W. McClellan, et al	1442	237	3,311	14.5 acs. Iron Mill Rd.
7229 Sept. 1, 1978	"				William Neal Batson	1443	113	24,000	Tract 3 Little Swan Rd.
7229 Sept. 1, 1978	"				William Neal Batson	1443	147	24,000	lot 42 Bencombe Rd. "Love Est" See mtg. see REM Bk. 1429 pg. 798
7484 Sept 6, 1978	"				Alvin E. Smith, Jr.	1443	434		Release lot 1 Bateswood Bates St.
7437 Sep. 6, 1978	"				James C. McCray, et al	1443	323	12,000	15.10 acs. county rd.



# INDIRECT or MORTGAGEE Index to Real Estate Mortgages — Greenville County, S. C.

REG. U. S. PAT. OFFICE *ChumCott* County Indexes Since 1888 An Identifying Trade Mark

Open at Proper Tab according to First Letter or Letters of Name and refer to Buff Sub-Index sheet for page reference.

COTT FAMILY NAME INDEX No. 75 © 1949  
MADE BY THE COTT INDEX COMPANY, COLUMBUS, OHIO  
SOLD BY WALKER, EVANS & COGSWELL CO., CHARLESTON, S.C.

(H)

FILE NUMBER DATE OF RECORD	MORTGAGEES FAMILY NAMES	GIVEN NAMES ABCDEFGHIJ	GIVEN NAMES JKLMNO	GIVEN NAMES PQRSTUVWXYZ	MORTGAGORS	BOOK	PAGE	Amount	BRIEF DESCRIPTION, LOCATION, ETC. ( Not Warranted )
7601 Sep. 7, 1978	Bank				<i>etal</i> Brian W. Stucknell	1443	458	.00 6,000	Plant "along mills" Lot 57 Cville Rd. "Renfrew"
7565 Sep. 7, 1978	"				Tommy V. Boston, <i>etal</i>	1443	519	.00 12,000	"Oak Shore" 15.68 acs. Fork Shoals Rd.
7840 Sep. 8, 1978	"				William J. McDonald, <i>etal</i>	1443	684	.00 9,000	Lot 6 1/2 Pt. lot 5 Rogers one. 30 mtg. by Reg. bk. 1360 p. 375 Release Lien by judgment Roll 78-3695
8263 Sept. 13, 1978	"				Robert W. Hunter, Jr.	1444	111	.00	
9518 Sep. 25, 1978	"				Walter Coleman	1445	201	.00 12,000	19.6 acs. Juller mt. rd.
10427 Oct. 2, 1978	"				Joseph N. Lule, <i>etal</i>	1446	11	.32 9,059	mills "Renfrew Plant" Lot 25 School St. "along"
10642 Oct. 3, 1978	"				Robert J. Bailey	1446	158	.00 30,000	Gate 29. .67 Acre U. S. Hwy. 276
10145 Sept. 29, 1978	"	<i>Cancelled</i> Dennis S. Lankford		6-3-86 #	40296 S.F. BK. 95-66	Deed	Bk.		Real Prop. Agree.
10145 Sept. 29, 1978	"	<i>Cancelled</i> Dennis S. Lankford		6-18-86 #	42408 S.F. BK. 95-651	Deed	Bk.		Real Prop. Agree.
11555 Oct. 11, 1978	"				Billy Joe Greene	1446	903	.00 21,500	Louis mt. rd. Lot, white Horse Rd.
12224 Oct. 18, 1978	"	<i>Cancelled</i> Dennis S. Lankford		2-16-79 #	23838 Sat BK 84-440	Deed	Bk.		Real Prop. Agree.
12844 Oct. 25, 1978	"				Wanda H. Landon, <i>etal</i>	1448	156	.00 21,000	29. 18 Acre Buncombe Rd. Saluda
13399 Oct. 30, 1978	"				Slater - Margetta Church	1448	689	.00 10,000	Gate 29. .805 acs. "Village of Slater"
13653 Nov. 1, 1978	"				Rosa Lee McCall	1448	964	.00 7,000	Saluda rd. Tract 3 = 2.6 acs. Hart cut rd.
13653 Nov. 1, 1978	"				Randy Dockery, <i>etal</i>	1448	967	.00 7,000	Clelland rd. Lot 13 Echo Lane
14790 Nov. 13, 1978	"				Charles M. White, Jr. M.D.	1449	945	.00 60,000	mallard rd. Lot, cor. Wilmington one +
9059 Sept. 20, 1978	"	10-27-81	12 10493	<i>Cancelled</i> Dennis S. Lankford	Sat BK 75-1073 Alberta G. Gary	Deed Book	1088	279	Real Prop. Agree.

# INDIRECT or MORTGAGEE Index to Real Estate Mortgages — Greenville County, S. C.

REG. U. S. PAT OFFICE *Chas McCott* County Indexes Since 1888 An Identifying Trade Mark

Open at Proper Tab according to First Letter or Letters of Name and refer to Buff Sub-Index sheet for page reference.

COTT FAMILY NAME INDEX No. 75 © 1949  
MADE BY THE COTT INDEX COMPANY, COLUMBUS, OHIO  
SOLD BY WALKER, EVANS & COGSWELL CO., CHARLESTON, S.C.

FILE NUMBER DATE OF RECORD	MORTGAGEES FAMILY NAMES	GIVEN NAMES ABCDEFGHIJ	GIVEN NAMES JKLMNO	GIVEN NAMES PQRSTUVWXYZ	MORTGAGORS	BOOK	PAGE	Amount	BRIEF DESCRIPTION, LOCATION, ETC. ( Not Warranted )
15103 Nov. 14, 1978	Bank				Kenneth L. Bowen, et al	1450	202	.00 15,000	Ed. Bates Jr. Tr. tract 11 Kelly's mill
15103 Nov. 14, 1978	"				William L. Mason, et al	1450	211	.00 3,500	Marietta Lot 26 Clelland St. Ext.
14951 Nov. 13, 1978	"	<i>Cancelled</i> Dannie S. Lankensley <i>remc</i>	12-15-81 #14053	Lot BK 75-1817	James N. Darby, Jr. et al	1091	812		Deed Bk. Real Prop. Agree.
15446 Nov. 17, 1978	"				Jill J. Burgess, et al	1450	553	.00 20,000	Lot, mt. view Dr.
15706 Nov. 20, 1978	"				Shene Kelly Chandler	1450	759	.00 15,000	Garman pt. "North Hills" Lot 2 Elizabeth St. v
16390 Nov. 28, 1978	"	<i>Cancelled</i> Dannie S. Lankensley <i>remc</i>	7-21-81 #1815	Lot BK 74-1288	Brady E. Ward, et al	1092	681		Deed Bk. Real Prop. Agree.
17954 Dec. 13, 1978	"	<i>Cancelled</i> Dannie S. Lankensley <i>remc</i>	1-30-81 #21754	Lot BK 73-184	Charles S. Burrell, et al	1093	679		Deed Bk. Real Prop. Agree.
17954 Dec. 13, 1978	"	<i>Cancelled</i> Dannie S. Lankensley <i>remc</i>	1-30-81 #21754	Lot BK 73-183	Charles S. Burrell, et al	1093	680		Deed Bk. Real Prop. Agree.
18325 Dec. 19, 1978	"				Billy Ray Sullivan	1453	246	.00 25,500	Ed. Bates Jr. Lot, Clear view Dr.
19124 Dec. 27, 1978	"				J. Mason Guthrie	1456	904	.00 8,500	less pt. Lot Varner Rd. also lot
19898 Jan. 4, 1979	"				Curtis Darnell	1454	436	.00 2,421	Dakmonte, Sec. I Marietta, Bates Jr. Lot 16 Long view ave.
20433 Jan. 10, 1979	"				Billy A. Ledbetter	1454	842	.00 7,500	Tract 3 Ledbetter Rd.
20191 Jan. 8, 1979	"				Alvin E. Smith, Jr.	1094	969		Deed Bk. Jg mty. on Rem Bk. 1429 pg. 798 Release Lot 18 Bateswood Clelland Jr.
21108 Jan. 17, 1979	"				M. L. Jarard	1455	381	.00 7,000	12.4 acs. Deer Hwy. (276)
21191 Jan. 17, 1979	"				John W. Mesimer, et al	1455	417	.00 10,000	Springfield, Jr. Dist Lot 21 Benson Dr.
21934 Jan. 25, 1979	"				Alvin E. Smith as Jr.	1456	52		see Rem Bk. 1429 pg. 798 Release lot 11 Bateswood - for mty.

# INDIRECT or MORTGAGEE Index to Real Estate Mortgages - Greenville County, S. C.

Open at Proper Tab according to First Letter or Letters of Name and refer to Buff Sub-Index sheet for page reference.

KEYS PRINTING CO.

(7)

FILE NUMBER DATE OF RECORD	MORTGAGEES FAMILY NAMES	GIVEN NAMES ABCDEFGHIJ	GIVEN NAMES JKLMNO	GIVEN NAMES PQRSTUVWXYZ	MORTGAGORS	BOOK PAGE	AMOUNT	BRIEF DESCRIPTION, LOCATION, ETC. (NOT WARRANTED)
21987 Jan. 26, 1979	Bank	<i>created Dennis S. Sabersky</i>	5-22-85	*35394	St. Bk. 89-1408 et al Ollie H. Rochester	Deed Book 1096 101		Real Prop. Agree.
23024 Feb. 6, 1979	"	"	"	"	Clifford J. Dobby, Jr.	1457 9	22,000 <sup>.00</sup>	Lot 3 Hester St. (Taylor St.) manetta
23083 Feb. 8, 1979	"	"	"	"	Mickey J. Allman, et al	1457 157	10,000 <sup>.00</sup>	St. tract 5 Ellen St.
23225 Feb. 9, 1979	"	"	"	"	Bruce A. Fox, et al	1457 200	15,000 <sup>.00</sup>	1000. Lelletter Rd.
23300 Feb. 9, 1979	"	"	"	"	William Ray Hester, et al	1457 242	11,000 <sup>.00</sup>	Lot Hwy. 186 Bates rd. 79-1154
23894 Feb. 12, 1979	"	"	"	"	George A. Cheros,	✓ ✓	✓	fixtures - Poinsett Hwy. 79-1305
23844 Feb. 16, 1979	"	"	"	"	Marion Grove	✓ ✓	✓	fixtures - Poinsett Hwy. Permtg. on Rem Bk. 1420 pg. 597
24946 Mar. 1, 1979	"	"	"	"	John Dumm, Jr. et al	1458 694		Release 13.5 Acs. Cleveland Sp. Imperial Hills
25371 Mar. 5, 1979	"	"	"	"	James C. Lewis, Jr.	1458 987	6,500 <sup>.00</sup>	Lot 28 Wakewood Way Cleveland Sp. less Rd.
25603 Mar. 7, 1979	"	"	"	"	Grace C. Nelson, et al	1459 187	3,100 <sup>.00</sup>	4.09 acs. Hop Creek Rd.
26666 Mar. 19, 1979	"	"	"	"	Orval Owen, et al	1460 80	20,000 <sup>.00</sup>	10.5 acs. Deer Hwy, also 12.4 acs.
26902 Mar. 20, 1979	"	"	"	"	" " et al	1460 80		Lot 15 Lorraine Dr. meadowbrook Farm, also the shop.
27591 Mar. 27, 1979	"	"	"	"	A. Boyd Turner	1460 258	6,000 <sup>.00</sup>	Lot 2 N. Franklin Rd.
28501 Apr. 3, 1979	"	"	11-17-81	*12214	Locust Hill Farms Inc. et al Bk 75-1425	1460 968 Deed Book	18,500 <sup>.00</sup>	21.50 acres Oreal Tp
28877 Apr. 5, 1979	"	<i>created Dennis S. Sabersky</i>	"	"	Lee Graham, et al	1099 835		Real Prop. Agree. Ch. Sales Sp.
	"	"	"	"	Kenneth L. Brown	1462 122	21,300 <sup>.00</sup>	St. tract II Kelly's mill

# INDIRECT or MORTGAGEE Index to Real Estate Mortgages - Greenville County, S. C.

Open at Proper Tab according to First Letter or Letters of Name and refer to Buff Sub-Index sheet for page reference.

KEYS PRINTING CO.

FILE NUMBER DATE OF RECORD	MORTGAGEES FAMILY NAMES	GIVEN NAMES ABCDEFGH	GIVEN NAMES IJKLMNO	GIVEN NAMES PQRSTUVWXYZ	MORTGAGORS	BOOK	PAGE	AMOUNT	BRIEF DESCRIPTION, LOCATION, ETC. (NOT WARRANTED)
29086 Apr. 6, 1979	Bank				Of Travelers Rest	1462	273	6,577	.15 Sunny acc. 31 West, Batts # Lot 5 Parisview Dr.
29158 Apr. 9, 1979	"		"	"	Kenneth Steiner Brown, Inc	1462	440	7,946	.64 Ext. 2 acc. white Horse Rd.
29484 Apr. 11, 1979	"		"	"	The First Bapt. Church J. N. Burt, By Deacons	1462	885	20,000	.00 Batts # Lots Grand View Cr.
30348 Apr. 18, 1979	"		"	"	Paul L. Hester, Inc	1463	594	36,000	.00 Stratford, Sec II Lot 18 La Juan Dr.
31595 Apr. 30, 1979	"	<i>cancelled</i> Dannie S. Lunderberg remc	-19-81	# 20775	Raymond S. Coaster, Inc Set Bk 72-1967 Deed Book	1101	507		Real Prop. Agree. Ext.
33180 May 4, 1979	"		"	"	Freddie L. Rowland	1465	347	20,000	4.28 acc. White Horse
32260 May 4, 1979	"		"	"	Frances M. Williams	1465	374	8,600	.00 Lot 12 Sycamore Dr.
33209 May 14, 1979	"		"	"	Alvin R. Gordon, Inc	1466	299	15,000	.00 Lt. Batts # Standale Manor
33606 May 17, 1979	"		"	"	William L. Batson, Inc	1466	837	6,000	.00 Pt. lot 2 Standale Cir. Batts #
36173 Jun. 6, 1979	"		"	"	Walter J. Owens Deed Book	1469	319	6,000	.00 Lot Elliott St. see REM Bk 1432-pg. 735.
36260 June 7, 1979	"		"	"	A. F. Jordan	1104	309		Release Lot 9 "Dogwood Hills" for mtg. pgs #
36785 Jun. 12, 1979	"		"	"	Henville B. McCaulley, Inc	1469	859	5,626	.11 Lot State Park Rd. Chick
36968 Jun. 13, 1979	"		"	"	Samuel Willis Medlin, Inc	1469	981	29,000	.00 3 lots Batts # Chandler Rd.
201 Jul. 2, 1979	"		"	"	Walter A. Chandler, Jr.	1472	180	11,000	.00 8.03 acc. Co. Lillieton + Batts #
413 Jul. 3, 1979	"		"	"	George England, Inc	1472	447	3,609	.20 Lot Jamison Rd. O'Neal #
740 Jul. 9, 1979	"		"	"	Robert Phillip Turner	1472	729	10,000	.00 4 1/2 acc. McElhany Rd.

# INDIRECT or MORTGAGEE Index to Real Estate Mortgages -- Greenville County, S. C.

Open at Proper Tab according to First Letter or Letters of Name and refer to Buff Sub-Index sheet for page reference.

KEYS PRINTING CO.

FILE NUMBER DATE OF RECORD	MORTGAGEES FAMILY NAMES	GIVEN NAMES ABCDEFGH	GIVEN NAMES IJKLMNO	GIVEN NAMES PQRSTUWXYZ	MORTGAGORS	BOOK PAGE	AMOUNT	BRIEF DESCRIPTION, LOCATION, ETC. (NOT WARRANTED)
1235 Jul. 11, 1979 2034	Bank	<i>Cancelled</i> Annie S. Lankford		Rest Of Travelers 7-17-82 #3959	Henry N. Forest, <i>etc</i> 1314 77-1580	1473 174 Deed Book	.80 39,000	View Note, Sec. 2 Lot 101 View Dr. Grand
July 20, 1979 2697	"	<i>Cancelled</i> Annie S. Lankford		"	Franklin D. Hutton, <i>et al</i>	1107 6		Real Prop. Agre. Jesse Sec. 1
Jul 24, 1979 3378	"			"	Alvin Dennis Hipps, <i>etal</i>	1474 522	.00 6,000	Lot 43 Rowood Dr. Sunny
Jul. 30, 1979 2557	"			"	Ralph N. Chappell	1475 149	.00 17,000	Sunset Valley Lot 19 Lagsdale Dr.
Jul. 31, 1979 3681	"			"	Gordon E. Mann	1475 241	.00 50,000	Lot 3 Tracts Old Suncoke
Jul. 31, 1979 3754	"			"	James C. Eskew, <i>etc</i>	1475 354	.00 19,000	Lot 6 Pine St.
Aug. 1, 1979 4661	"	<i>Cancelled</i> Annie S. Lankford		"	Stanley C. Gilson 5-6-83 #29304	1475 474 Deed Book	.00 40,000	2.19 ac. Paris mtn. Dr.
Aug 8, 1979 4935	"	<i>Cancelled</i> Annie S. Lankford		"	Thomas G. Wathain, <i>et al</i>	1108 942 Deed Book		Real Prop. Agre.
Aug 10, 1979 5980	"	<i>Cancelled</i> Annie S. Lankford		"	Norma J. Barnette 10-26-79 #14215	1109 153 Deed Book		Real Prop. Agre.
Aug. 20, 1979 6534	"	<i>Cancelled</i> Annie S. Lankford		"	Jerry R. Bagwell 9-2-82 #5424	1109 766 Deed Book		Real Prop. Agre. Jr. mty. see Rem. Bl. 1429 pp. 798
Aug 23, 1979 7231	"	<i>Cancelled</i> Annie S. Lankford		"	Alvin E. Smith, <i>2.</i>	1478 135 Deed Bk.		Belton lot 15 Bateswood
Aug 30, 1979 8299	"	<i>Cancelled</i> Annie S. Lankford		"	Robert J. Bailey <i>etal</i>	1110 467		Real Prop. Agre. Saluda Dr.
Sept. 7, 1979 8077	"	<i>Cancelled</i> Annie S. Lankford		"	James A. Roberts	1479 984 Deed Bk.	.00 7,000	Lot 10 Goodwin Bridge Etc.
Sept 6, 1979 8417	"	<i>Cancelled</i> Annie S. Lankford		"	Betty J. Mullinoy	1110 940 Deed Bk.		Real Prop. Agre.
Sept. 10, 1979 8417	"	<i>Cancelled</i> Annie S. Lankford		"	Vera L. Burnett	1111 108 Deed Bk.		Real Prop. Agre.
Sept 10, 1979 1919	"	<i>Cancelled</i> Annie S. Lankford		"	Vera L. Burnett	1111 109 Deed Book		Real Prop. Agre. Jr. mty. see Rem. Bl. 1429 pp. 798
July 17, 1979	"			"	Alvin E. Smith	1106 890		Belton Tracts 19+20 Bateswood



# INDIRECT or MORTGAGEE Index to Real Estate Mortgages -- Greenville County, S. C.

Open at Proper Tab according to First Letter or Letters of Name and refer to Buff Sub-Index sheet for page reference.

KEYS PRINTING CO.

FILE NUMBER DATE OF RECORD	MORTGAGEES FAMILY NAMES	GIVEN NAMES ABCDEFGH	GIVEN NAMES IJKLMNO	GIVEN NAMES PQRSTUVWXYZ	MORTGAGORS	BOOK	PAGE	AMOUNT	BRIEF DESCRIPTION, LOCATION, ETC. (NOT WARRANTED)
9512 Sept. 19, 1979 8983	Bank			Rest Of Travelers 46-81 # 28036	Sept. Ch., By no. Faith Independent etd BK 73-1363	1481	238	5,000	Clelland St., also Res. Prop. 4 lots near Hwy.
Sept. 14, 1979 9219	"	<i>Annexed Dennis S. Lumberly 1978</i>			Jeff Brian Brazil etd	1111	623		Real Prop. Agree.
Sept. 17, 1979 10855	"				John E. Moon etd	1111	727		Real Prop. Agreement
Sept. 28, 1979 10942	"				Gene Moore, etal	1482	605	23,599	Lot 15 Salem Ct. 0.96 acres, 0.96 ac.
Sept. 28, 1979 11151	"	10.27-81 <i>Annexed Dennis S. Lumberly 1978</i>		# 10493	Philip Reese, etal etd BK-75-1072	1482	677	2,829	Tract 4 Cantrell Dr.,
Oct. 2, 1979 12040	"				Helen Lathan etal	1112	895	.00	Real Prop. Agreement and 156
Oct. 10, 1979 12158	"				Harold C. Crumley	1483	827	24,500	1.9 acres cor. Hwy 253 Hills & Northern Hwy
Oct. 11, 1979 12816	"				John O. Vernon, etal	1483	916	16,700	Lots 13 & 14 = 7/10 acre
Oct. 16, 1979 12816	"				Joseph S. Taylor, etal and 107	1484	586	35,500	6.5 acs. Duesville, Rd. Decatur St. Fair right.
Oct. 16, 1979 12934	"	<i>Annexed Dennis S. Lumberly 1978</i>		7-21-81 # 1815	Clara C. Fuller, etal etd BK 74-1289	1484	589	15,000	Lot 27 Cor. Fairview ave. +
Oct. 17, 1979 13699	"				Jemmy Ray Bayne etd	1113	749		Real Prop. Agree.
Oct. 24, 1979 13889	"				Jennings L. Brown, Jr. Jr.	1485	493	25,000	2 Tracts also right Fair mt. 79.
Oct. 25, 1979 14535	"				Piedmont Broadcasting Co.	1485	688	64,000	4.70 acs. Old Dunscomb Rd Bates St. also right
Nov. 1, 1979 14535	"				Robert D. Coleman, etal + Silly D.	1486	749	25,500	1.5 acs. Hwy. 131 (Langston Rd.) aka. Silly's Sheds sec. 4
Nov. 1, 1979 14535	"				Silly Dale Greene	1486	761	3,000	Lot 516 Cor. Church + Richard
Nov. 1, 1979 14535	"				Louise S. Morgan	1486	715	5,000	Lot 7 Thomas Dr.

# INDIRECT or MORTGAGEE Index to Real Estate Mortgages - Greenville County, S. C.

Open at Proper Tab according to First Letter or Letters of Name and refer to Buff Sub-Index sheet for page reference.

KEYS PRINTING CO.

(K)

FILE NUMBER DATE OF RECORD	MORTGAGEES FAMILY NAMES	GIVEN NAMES ABCDEFGH	GIVEN NAMES IJKLMNO	GIVEN NAMES PQRSTUVWXYZ	MORTGAGORS	BOOK	PAGE	AMOUNT	BRIEF DESCRIPTION, LOCATION, ETC. (NOT WARRANTED)
14375 Oct. 29, 1979 15163	Bank	<del>Cancelled</del> Donnie S. Tankersley REMC	2-3-82	Re # 17354 Of Travelers	et al Charles E. Shepman	Deed Book 1114	530		Real Prop agree
Nov. 2, 1979 17552	"			"	city of Greenville East	1486	981	59,000	36.645 acs.
Nov. 26, 1979 17496	"			"	Dorothy N. Roberts	1489	322	12,000	Sunny pier
Nov. 26, 1979 17804	"	<del>Cancelled</del> Donnie S. Tankersley REMC	12-19-83 # 19433	1-23-89 # 3210 Donnie S. Tankersley REMC	et al Laura B. Green	Deed Book 1116	404		Lot 5 Sansonville ave.
Nov. 28, 1979 19980	"	<del>Cancelled</del> Donnie S. Tankersley REMC			et al Stene L. Pruitt	Deed Book 1116	546		Real Prop agree
Dec. 19, 1979 19980	"	<del>Cancelled</del> Donnie S. Tankersley REMC	8-20-81 # 4648	8-20-81 # 4648	et al William H. Bridgeman	Deed Book 1117	660		Real Prop-agree.
Dec. 19, 1979 20199	"	<del>Cancelled</del> Donnie S. Tankersley REMC	8-20-81 # 4648	8-20-81 # 4648	et al William H. Bridgeman	Deed Book 1117	661		Real Prop-agree.
Dec. 21, 1979 20510	"	<del>Cancelled</del> Donnie S. Tankersley REMC	9-25-80 # 9601	9-25-80 # 9601	et al John A. Willard	Deed Book 1117	837		Real Prop-agree.
Dec. 27, 1979 20797	"			"	Curtis C. Darnell	1492	53	8,905	Rebmont Sec. 1.
Dec. 31, 1979 21563	"			"	John E. Demyan	1492	323	50,000	Lot 16 Longview ave
Jan. 9, 1980 21997	"			"	Ray Bates, et al Rider	1492	851	35,000	Lot 28. 1.11 acs. Old Suncombe Rd.
Jan. 15, 1980 22163	"			"	Virginia Lockaly	1493	237	10,078	.73 acs. View in Cr.
Jan. 16, 1980 22294	"			"	Danny K. Bates, et al	1493	371	20,000	Tract 1 2.5 acs. Bates & Hawkins
Jan. 17, 1980 22441	"			"	John E. Lathan, et al	1493	477	16,000	Lot 1 Bates Sp.
Jan. 18, 1980 22441	"			"	Claude Alvin Bailey By Deacons	1493	557	15,000	Cleveland Sp. 2 Parcels Gap Creek Rd.
Jan. 18, 1980	"			"	Belvue Baptist Church	1493	561	5,000	Lot Bates Sp.

# INDIRECT or MORTGAGEE Index to Real Estate Mortgages -- Greenville County, S. C.

Open at Proper Tab according to First Letter or Letters of Name and refer to Buff Sub-Index sheet for page reference.

KEYS PRINTING CO.

FILE NUMBER DATE OF RECORD	MORTGAGEES FAMILY NAMES	GIVEN NAMES ABCDEFGH	GIVEN NAMES IJKLMNO	GIVEN NAMES PQRSTUVWXYZ	MORTGAGORS	BOOK PAGE	AMOUNT	BRIEF DESCRIPTION, LOCATION, ETC. (NOT WARRANTED)
23141 Jan. 28, 1980	Bank			Rest of Travelers	Walter A. Chandler, et al	1494 222	46,800 <sup>.00</sup>	2 parcels Saints north
23622 Feb. 1, 1980	"			"	W. Bayne Brown	1494 688	4,500 <sup>.00</sup>	Lot 54 Spur Dr. Entry Cleveland sp.
23686 Feb. 1, 1980	"			"	Ronald D. Law, et al	1494 708	8,000 <sup>.00</sup>	2 parcels Cleveland ave.
25936 Oct. 28, 1980	"	Cancelled Dannie S. Lankford REMC	3.16.82	#20674 set bk. 76-1157	Kathryn B. Strong, et al	1121 332		Real Prop. Agree for mtg. see REMBk. 1469 pp. 981
26450 Mar. 4, 1980	"			"	Samuel Willis Dreslin	1497 118		Release lot 1 & pt. lot 2, U.S. Hwy 276 mtg. see REMBk. 1428 pp. 551
26448 Mar. 4, 1980	"			"	Bruce Allen Bettes, et al	1497 120		Assumption Agreement for Randall St. Stone Lumber Co. sec 15
27443 Mar. 14, 1980	"			"	Old Hair Cleaners, et al	1498 13	30,000 <sup>.00</sup>	Lot 217 Cor. Rutherford & Northwood Hills, Sec. III
28146 Mar. 21, 1980	"			"	Jack W. Sanderson, et al	1498 617	9,000 <sup>.00</sup>	Lot 115 Courington Rd., Ga.
28667 Mar. 27, 1980	"			"	Raymond H. League	1499 136	28,500 <sup>.00</sup>	Lot, Cor. Cooper St. & west
30283 Apr. 11, 1980	"			"	Charles J. Kelly, et al	1500 557	63,343 <sup>.53</sup>	Lot, Hwy. 276 (Steer Hwy) 80-2662
30161 Apr. 11, 1980	"			"	Charles F. Kelly, et al	✓ ✓	✓	Fixtures - US Hwy. 276 - Steer Hwy.
30487 Apr. 15, 1980	"			"	NW Electrical	1500 752	7,500 <sup>.00</sup>	Lot, Meve Ct.
30603 Apr. 16, 1980	"			"	Charles F. Kelly, et al	1500 926		Subordination - for mtg. see REM Bk. 1353 pp. 587 - 1500 pp. 557 - 1336 pages 518 and 526
30168 Apr. 11, 1980	"	Cancelled Dannie S. Lankford REMC	6-27-85	#39577 set bk. 90-368	George W. Burrell, et al	1500 926 Deed Book 1123 847		Real Prop. Agree. Belvue School Rd. 518 aka McCauley Rd. &
32376 May 5, 1980	"			"	Ira Sanford Shipman, et al	1502 336	7,800 <sup>.00</sup>	

# INDIRECT or MORTGAGEE Index to Real Estate Mortgages — Greenville County, S. C.

REG. U. S. PAT. OFFICE *Chas McCalls* County Indexes Since 1888 An Identifying Trade Mark

Open at Proper Tab according to First Letter or Letters of Name and refer to Buff Sub-Index sheet for page reference.

COTT FAMILY NAME INDEX No. 75 © 1949  
MADE BY THE COTT INDEX COMPANY, COLUMBUS, OHIO  
SOLD BY WALKER, EVANS & COGSWELL CO., CHARLESTON, S.C.

(L)

FILE NUMBER DATE OF RECORD	MORTGAGEES FAMILY NAMES	GIVEN NAMES ABCDEFGH	GIVEN NAMES IJKLMNO	GIVEN NAMES PQRSTUVWXYZ	MORTGAGORS	BOOK	PAGE	Amount	BRIEF DESCRIPTION, LOCATION, ETC. ( Not Warranted )
32473 May 6, 1980	Bank			Rest Of Travelers	Charles W. Taylor, <i>etc</i>	1502	434	.02 6,163	Silver Shoals Lot 31 Shoals Dr.,
32420 May 6, 1980	"			"	George E. Biediger	1502	444	.00 11,000	Pt. lot 1
32747 May 9, 1980	"			"	Kenneth A. Garrett, <i>etc</i>	1502	758	.90 15,549	Lots 12 & 13 Bates Tr.
33134 May 14, 1980	"			"	Lolly Hood Durr	1503	84	.00 40,000	4 River Rd. Tracts Landrum creek Rd.
33847 May 22, 1980	"			"	Ray Lee Styles, <i>etc</i>	1503	632	.00 15,000	Bates Tr. 10.54 ac. Rifle Range Rd.
34048 May 23, 1980	"			"	James N. Clark, <i>etc</i> (Miss N. best milling Co. are)	1503	803	.00 25,000	Bates Tr. 5 lots & Pt. lot 11 McElhenny
34047 May 23, 1980	"			"	Truller best seed & seed Co. are	1503	805	.00 25,000	6 tracts Bates Tr.
34048 May 23, 1980	"			"	James W. Clark	1503	807	.00 25,000	Silver Tr. Lot, McElhenny Rd.
33968 May 23, 1980	"	<i>Cancelled</i> Donnie S. Lankley <i>etc</i>	4-6-81 # 28036	Set BK 73-1362	Gary Rex Hawkins	1126	272		Real Prop. Agree. Look up Forest, Sec. 1
35132 Jun. 6, 1980	"	<i>Cancelled</i> Donnie S. Lankley <i>etc</i>	12-16-82 # 14648	Set BK 78-1797	Steve Lawson Foster	1504	634	.00 25,000	Real Prop. Agree. Lot 76 Forest Tr.
35532 June 12, 1980	"	<i>Cancelled</i> Donnie S. Lankley <i>etc</i>	9-8-80 # 7341	Set BK 71-1382	Gary A. Green et al	1127	368		Real Prop. Agree.
35962 June 12, 1980	"	<i>Cancelled</i> Donnie S. Lankley <i>etc</i>	4-22-81 # 29597	Set BK 73-1655	George G. Gilbert et al	1127	367		Real Prop. Agree
37059 June 17, 1980	"	<i>Cancelled</i> Donnie S. Lankley <i>etc</i>			Robert M. Talley et al	1127	619		Real Prop. Agree.
37066 Jun. 30, 1980	"				George Roy Bishop, <i>etc</i>	1506	390	.00 2,000	Bates Tr. 2 parcels White House Rd.
37066 Jun. 30, 1980	"				Sandra E. Smith	1506	436	.00 190,400	2 p. ac. Watkins Rd. Piperhill, Sec. 3
36159 Jun. 30, 1980	"	<i>Cancelled</i> Donnie S. Lankley <i>etc</i>	3-31-82 # 21801	Set BK 76-1383	Franklin R. Smith, <i>etc</i>	1506	440	.00 190,400	Lot 154 Newload Dr.
Jun 19, 1980	"	<i>Cancelled</i> Donnie S. Lankley <i>etc</i>			Edward R. Cowley	1127	804		Real Prop. Agree.

# INDIRECT or MORTGAGEE Index to Real Estate Mortgages — Greenville County, S. C.

4

( )

REG. U. S. PAT. OFFICE *Chester* County Indexes Since 1888 An Identifying Trade Mark

Open at Proper Tab according to First Letter or Letters of Name and refer to Buff Sub-Index sheet for page reference.

COTT FAMILY NAME INDEX No. 75 © 1949  
MADE BY THE COTT INDEX COMPANY, COLUMBUS, OHIO  
SOLD BY WALKER, EVANS & COGSWELL CO., CHARLESTON, S.C.

FILE NUMBER DATE OF RECORD	MORTGAGEES FAMILY NAMES	GIVEN NAMES ABCDEFGHIJ	GIVEN NAMES JKLMNO	GIVEN NAMES PQRSTUVWXYZ	MORTGAGORS	BOOK	PAGE	Amount	BRIEF DESCRIPTION, LOCATION, ETC. ( Not Warranted )
37066 Jan. 30, 1980 136	Bank			Rest Of Travelers	Landra G. Smith	1506	444	190,400	Lots 33, 34, + 35 Parkdale
July 1, 1980 1764	"			"	Oréal M. Owen, et al	1506	679	20,000	20.84 acs. Deer Runy. 276 "Sleepy Hollow"
July 21, 1980 1942	"			"	Walter Larry Williams et al	1508	222	12,000	1.01 acs. Sleepy Hollow St.
July 22, 1980 2462	"	<i>Cancelled</i> Dennis S. Lumborsky RMC	8-17-82	# 3959	Woody O. Pitt. et al Set Bk 86770 1581	1508	444	30,000	Lat. Patrol Club Rd.
July 28, 1980 3122	"			"	Richard Robinson	1129	899		Real Prop. Agre Jrnty. see Rem Bk. 1429 pg. 792 Release lots 12 + 13 Bateswood
Aug. 1, 1980 2848	"	<i>Cancelled</i> Dennis S. Lumborsky RMC	8-2-83	# 3879	Alvin E. Smith, Jr. Set Bk 81-1395	1509	635		Real Prop. Agre. Sales P.
July 31, 1980 4466	"			"	Dary C. Leatherwood	1130	251	.60	1.1 acs. (lot 1) Callman Jnts.
Aug. 14, 1980 4809	"			"	Mattie Calich Estate, et al	1511	139	1,353	Lot 155 Rochester Dr., Lake Sw. Sec. C
Aug. 18, 1980 5225	"			"	Donald R. Blair Real	1511	543	3,410	Lots 10, 11, 12, 113 Pinnacle St.
Aug. 21, 1980 4142	"			"	James M. Butler Jr.	1512	1	13,000	0.835 acs. Crk. Hwy. 25 + 1 Hankins
Aug. 28, 1980 6387	"			"	Spina Conite	1513	74	110,000	Tracts 11 + back Lane lots 9, 10, 11
Aug. 24, 1980 6722	"			"	William J. McNeely, et al	1513	387	5,800	Lot 22 Beacon St., also slatn
Sep. 2, 1980 7605	"			"	O. Keith Heiklsamer	1514	1	7,000	2.716 acs. W. Hittory St., Oréal H. also St. lot 1
Sep. 9, 1980 8353	"			"	Jacob M. Lyelby, et al	1515	98	28,991	St. tract 1 Ann Langley CO. Jrnty. see Rem Bk. 1432 pg. 725
Sep. 16, 1980 8591	"			"	Lewis E. Langley, Jr.	1516	52	6,000	Release .95 acs. Keelville Rd.
Sep. 17, 1980	"			"	A. F. Jordan	1133	646		



# INDIRECT or MORTGAGEE Index to Real Estate Mortgages — Greenville County, S. C.

KEYS PRINTING COMPANY, GREENVILLE, S. C.

Open at Proper Tab according to First Letter or Letters of Name and refer to Buff Sub-Index sheet for page reference.

(M)

FILE NUMBER DATE OF RECORD	MORTGAGEES FAMILY NAMES	GIVEN NAMES ABCDEFGH	GIVEN NAMES IJKLMNO	GIVEN NAMES PQRSTUVWXYZ	MORTGAGORS	BOOK	PAGE	Amount	BRIEF DESCRIPTION, LOCATION, ETC. ( Not Warranted )
9024 July 22, 1980	Bank			Rest of Travelers	Barbara J. Walker	1517	94		Rembk. (345 pg. 373) Subordination - for mtg. on
9471 Aug 24, 1980	"			"	John D. Vernon	1517	379	8,000	Kennew Lot 78 Circle Rd.,
10187 Oct 1, 1980	"			"	Herman E. Cantrell	1518	437	12,000	Lot 70 Duncan Rd.
10387 Oct 2, 1980	"			"	Evelyn M. Kelllett	1518	676	15,000	also lot Lot Rocky Hope Rd.,
11076 Oct 8, 1980	"			"	John S. Grumbler, Jr	1519	629	8,900	Lot 2 St. Lot 48149 Jubilee mt.
11711 Oct 14, 1980	"			"	Ellis Ray Hammett, Jr	1520	335	50,000	2 ac. Hwy. 25
12455 Oct 21, 1980	"			"	Dore Kelly Chandler	1521	418	30,000	Rd. 4 8.03 Ac. Chandler & Manley
12577 Oct 22, 1980	"			"	Wayne D. Duncan et al	1521	514	7,500	2 ac. Lot 19 Lorraine St. Meadowbrook
12800 Oct 23, 1980	"			"	Robert Charles Maxwell	1521	756	13,500	Sec. 8 Lot 8 W. Sixty St. Woodside Mill
13541 Oct 30, 1980	"			"	Beth N. Jefford	1522	640	12,000	Villas N.P.R. Unit 7 - D Sugar Creek
14150 Nov 5, 1980	"			"	Rush D. Mc Fee Health Center, Inc.	1523	485	13,000	2.47 ac. woodland rd.
14351 Nov 7, 1980	"			"	Chestnut Hill mental	1523	755	50,000	36.645 ac. also easement
14416 Nov 7, 1980	"			"	Ruby J. Best	1523	781	30,000	Chick Sp. St. 3.3 ac. mt. creek rd.
14568 Nov 10, 1980	"			"	Billy C. Hawkins, Jr	1524	72	11,545	Westview Hgts. D'ville St. Lot 9 Cas. King & Jamison Sts
15110 Nov 17, 1980	"	Donnie S. Tomkenley RMB	5-22-85	* 35394	Annitte C. Batson	Dud Book 1137	422		Real Prop Agree N. Miller Rd.
15416 Nov 19, 1980	"			"	Luth M. Hester	1524	981	10,200	Lot Old Star Home Rd.

# INDIRECT or MORTGAGEE Index to Real Estate Mortgages — Greenville County, S. C.

KEYS PRINTING COMPANY, GREENVILLE, S. C.

Open at Proper Tab according to First Letter or Letters of Name and refer to Buff Sub-Index sheet for page reference.

FILE NUMBER DATE OF RECORD	MORTGAGEES FAMILY NAMES	GIVEN NAMES ABCDEFGHIH	GIVEN NAMES IJKLMNO	GIVEN NAMES PQRSTUVWXYZ	MORTGAGORS	BOOK	PAGE	Amount	BRIEF DESCRIPTION, LOCATION, ETC. ( Not Warranted )
15998 Nov. 25, 1980	Bank			Rest Of Travelers	Mary Ann J. Brown	1525	531	32,000 <sup>.00</sup>	Lot 60 Paints North Shady area
15999 Nov. 25, 1980	"			"	W. Bayne Brown	1525	533	32,000 <sup>.00</sup>	Lot 30 Oakhill Dr., meadowbrook Farms
16436 Dec. 2, 1980	"			"	Raymond L. Carter	1526	236	10,000 <sup>.00</sup>	Lot 21 Lawrence St.
16678 Dec. 2, 1980	"			"	Lee Garrison, et al	1526	279	6,600 <sup>.00</sup>	1.30 acs.
17633 Dec. 11, 1980	"			"	James J. Cisson, et al	1527	340	6,500 <sup>.00</sup>	Coleman Mts. Lot 109 West Dr.
18672 Dec. 24, 1980	"			"	Kenneth V. Taylor, et al	1528	428	19,000 <sup>.00</sup>	ungrazed st. Cleveland St. Ch. Lot 8 Cor. Longe Hall +
19069 Dec. 31, 1980	"			"	Robert E. Oliver	1528	780	4,000 <sup>.00</sup>	3.627 acs. Cleveland St.
19832 Jan 8, 1981	"	Cancelled Dannie S. Lankford VENC	2-11-82	#18094	Dot BK. 76-656	Deed Book			
20334 Jan. 14, 1981	"			"	Nancy Lou Bellant	1140	468		Real Prop. Agreement
21793 Jan. 19, 1981	"			"	Edward Maxwell, et al	1530	29	3,000 <sup>.00</sup>	Lot, West Rd.
21088 Jan. 22, 1981	"			"	O. Keith Pickelimer	1530	472		County. de Rem. Ch. 1514 Pg 1 Killean lot 22 Brown St. Rata St.
21323 Jan. 26, 1981	"	Cancelled Dannie S. Lankford VENC	10-27-81	Dot BK 75-1074	James Gary Batson	Deed Book		35,000 <sup>.00</sup>	1.65 Acs. Batson Rd.
22602 Feb. 9, 1981	"			"	Wayne Brudlow, et al	1141	533		Real Property Agreement
23511 Feb. 19, 1981	"	Cancelled Dannie S. Lankford VENC	9-15-81	#6819	Ronald E. Huxley	Deed Book		40,000 <sup>.00</sup>	Tracts, Old Suncumbe Rd.
23768 Feb. 23, 1981	"	Cancelled Dannie S. Lankford VENC	4-27-84	#33649	Victor B. Flowers, et al	Deed Book			Real Property Agreement
23981 Feb. 25, 1981	"	Cancelled Dannie S. Lankford VENC	11-17-81	#12214	Gary E. Owensky, et al	Deed Book			Real Prop. Agre.

# INDIRECT or MORTGAGEE Index to Real Estate Mortgages — Greenville County, S. C.

KEYS PRINTING COMPANY, GREENVILLE, S. C.

Open at Proper Tab according to First Letter or Letters of Name and refer to Buff Sub-Index sheet for page reference.

(N)

FILE NUMBER DATE OF RECORD	MORTGAGEES FAMILY NAMES	GIVEN NAMES ABCDEFGH	GIVEN NAMES IJKLMNO	GIVEN NAMES PQRSTUVWXYZ	MORTGAGORS	BOOK	PAGE	Amount	BRIEF DESCRIPTION, LOCATION, ETC. ( Not Warranted )
24214 Feb. 27, 1981	Bank			Rest Travelers	<i>etal</i> Steven M. Graddy	1533	685	22,000 <sup>00</sup>	Sup. 20. Lot 6 Pine St. Chick
25608 Mar 12, 1981	"			"	Alvin E. Smith, Jr.	1535	68		30 mty. acc Rem Bl. 1429 Py. 798 Release lot 7 Gatewood
25885 Mar. 16, 1981	"			"	Ruby J. Best	1535	277	50,000 <sup>00</sup>	Chick Sup. 20. 3.3 acc. Mt. Creek Co.
26417 Mar. 23, 1981	"			"	Benny Gillespie	1535	790	30,000 <sup>00</sup>	Lot 17
26800 Mar. 25, 1981	"			"	<i>Ch. by no.</i> Calney Presbyterians	1536	82	110,000 <sup>00</sup>	6.84 acc. white Horse
27290 Mar. 31, 1981	"			"	<i>etal</i> David S. Brown Jr.	1536	659	20,000 <sup>00</sup>	26.23 acc. Hwy. 11 Saluda
27756 Apr. 2, 1981	"			"	Carroll H. Ree, Jr. <i>etal</i>	1537	106	40,000 <sup>00</sup>	2 Parcels
27869 Apr. 3, 1981	"	<i>Cancelled</i> Dannie S. Lunderlog REMIC	5-3-83 # 28954	"	<i>etal</i> Charles G. Bunnell, <i>etal</i>	Deed Book			Real Prop. Agree
27869 Apr. 3, 1981	"	<i>Cancelled</i> Dannie S. Lunderlog REMIC	5-3-83 # 28854	"	<i>etal</i> Charles G. Bunnell, <i>etal</i>	Deed Book			Real Prop. Agree
27935 Apr. 6, 1981	"			"	Brian A. Lowe	1537	284	7,500 <sup>00</sup>	21. Best Lot 29 Parisview Rd.
28207 Apr. 8, 1981	"	<i>Cancelled</i> Dannie S. Lunderlog REMIC	3-9-84 # 27643	"	<i>etal</i> Roy E. Burns, <i>etal</i>	Deed Book			Real Prop. Agree
28421 Apr. 9, 1981	"			"	<i>etal</i> William B. Quartrone	1537	758	13,000 <sup>00</sup>	Lot Top Creek
29198 Apr. 17, 1981	"			"	Betty J. Larvin	1538	604	25,000 <sup>00</sup>	1 acre Hwy. 25
29488 Apr. 21, 1981	"	<i>Cancelled</i> Fred H. Hine REGISTER OF DEEDS	3-17-98 # 20420	"	<i>etal</i> Robert W. Talley, <i>etal</i>	Deed Book			Real Property Agreement
29942 Apr. 27, 1981	"			"	<i>etal</i> Mark A. Brown, <i>etal</i>	1146	714	95,000 <sup>00</sup>	Rd. 13.3 acc. Ficus Bridge
30236 Apr. 29, 1981	"			"	<i>etal</i> William Bush Drammell	1539	566	65,000 <sup>00</sup>	15 Acre Saluda 29

# INDIRECT or MORTGAGEE Index to Real Estate Mortgages — Greenville County, S. C.

4

KEYS PRINTING COMPANY, GREENVILLE, S. C.

Open at Proper Tab according to First Letter or Letters of Name and refer to Buff Sub-Index sheet for page reference.

FILE NUMBER DATE OF RECORD	MORTGAGEES FAMILY NAMES	GIVEN NAMES ABCDEFGHIH	GIVEN NAMES IJKLMNO	GIVEN NAMES PQRSTUVWXYZ	MORTGAGORS	BOOK	PAGE	Amount	BRIEF DESCRIPTION, LOCATION, ETC. ( Not Warranted )
30285 Apr 29, 1981	Bank			Rest Travelers	<i>Apirs Corita</i>	1539	584	25,000 <sup>.00</sup>	Nawkin Rd. Dr. Rest Lat. Con. U.S. Hwy. 25 N
30493 May 1, 1981	"			"	<i>Samuel L. Benson</i>	1539	839	5,000 <sup>.00</sup>	3.7 ac. Benson Rd. Bates sp.
30912 May 5, 1981	"			"	<i>Thomas J. Rochester</i>	1540	139	10,000 <sup>.00</sup>	5 1/2 ac. Ledbetter Rd.
31267 May 8, 1981	"			"	<i>Russell M. Harris</i>	1540	688	70,000 <sup>.00</sup>	Henderson Rd. Hauer Est. Lat 69 Con. Aldridge Dr. t
31847 May 14, 1981	"			"	<i>John D. Vernon</i>	1541	202	21,000 <sup>.00</sup>	Lat 66 Bates sp.
31988 May 15, 1981	"			"	<i>Henry N. Forrest, Jr.</i>	1541	354	12,055 <sup>.16</sup>	View Hgt. sec. 2 Lat 101 View Dr. Strand
33490 May 21, 1981	"			"	<i>Charles W. Siler, Jr.</i>	1541	801	4,500 <sup>.00</sup>	Lat
32538 May 22, 1981	"			"	<i>Drene K. Chandler</i>	1541	863	10,000 <sup>.00</sup>	Portuale sec B Lots 214 Bennett St.
32745 May 26, 1981	"			"	<i>Celestine P. Bailey, Jr.</i>	1542	87	16,703 <sup>.25</sup>	Sunset Valley Lat 19 Kingsdale Dr.
33063 May 29, 1981	"			"	<i>Ronnie Rouse, et al</i>	1542	512	5,000 <sup>.00</sup>	Bates sp. Lat 2 Oakland ave.
33383 June 1, 1981	"			"	<i>Ralph H. Chappell, et al</i>	1542	879		Released from Judgment Post #81-2444 - For Mtg. acc Rem Ch. 1475 pp. 149
33324 June 1, 1981	"			"	<i>Church, by Deacons</i>	1542	879		Ed. Cleveland sp.
34076 June 1, 1981	"	<i>Cancelled</i>	8-1-84	3465	<i>Cleveland First Bapt.</i>	1542	795	25,000 <sup>.00</sup>	2.24 ac. Middle Union Church
34428 June 11, 1981	"	<i>Dannie S. Sankersley</i>			<i>Brady E. Ward, et al</i>	1149	793		Real Prop. J. W.
34466 June 17, 1981	"			"	<i>N.W. Electrical</i>	1543	772	25,000 <sup>.00</sup>	1 acre Pine Circle
	"			"	<i>Gary Paul Bowles, et al</i>	1543	861	12,400 <sup>.00</sup>	3 ac. Hannon Rd.

INDIRECT or MORTGAGEE Index to Real Estate Mortgages - Greenville County, S. C. 4

Open at Proper Tab according to First Letter or Letters of Name and refer to Buff Sub-Index sheet for page reference.

KEYS PRINTING CO.

(0)

FILE NUMBER DATE OF RECORD	MORTGAGEES FAMILY NAMES	GIVEN NAMES ABCDEFGH	GIVEN NAMES IJKLMNO	GIVEN NAMES PQRSTUVWXYZ	MORTGAGORS	BOOK	PAGE	AMOUNT	BRIEF DESCRIPTION, LOCATION, ETC. (NOT WARRANTED)
34722 June 15, 1981	Bank			Rest Of Travelers	<i>etal</i> Lannie D. Clayton	1544	95	48,800 <sup>.00</sup>	Neitoy Lake Lot 49 Salsbeck Place
35245 June 19, 1981	"			"	<i>etal</i> Ara Tarfield Shipman	1544	665	9,000 <sup>.00</sup>	Bellvue School Rd. 5.18 ac. m'cauley Rd. &
35412 June 22, 1981	"			"	Janice Lynn Brumpe	1544	906	14,000 <sup>.00</sup>	Chick Spg. Sp. .80 ac. State Park Rd.
35510 June 23, 1981	"			"	<i>John Lee Styles</i> Roy Lee Styles	1545	13	16,000 <sup>.00</sup>	At 93 lots Hwy. 25 Rd. Bates Sp.
35510 June 23, 1981	"			"	Carric W. Styles	1545	15	10,071 <sup>.14</sup>	10.54 ac. Rifle Range Bates Sp.
247 July 2, 1981	"			"	James Roy Eaton	1546	55	37,500 <sup>.00</sup>	Lot Eaton Rd. Jointly. see Rem. Sp. 1353 off 587
1059 July 13, 1981	"			"	Charles F. Kelley, <i>etal</i>	1546	840		Relian lot & building, 45 Hwy. 276
1069 July 13, 1981	"			"	Warren Keith <i>etal</i>	1546	791	15,000 <sup>.00</sup>	Parcel 112 Clelland Sp.
1147 July 14, 1981	"			"	Steve L. Foster	1546	858	28,609 <sup>.59</sup>	Forest, sec. 1 Lot 76 Forest Dr. Look up
1424 July 16, 1981	"			"	John J. Remick	1547	118	5,000 <sup>.00</sup>	Bates Sp. Lot Beer (Hwy. 276)
1523 July 17, 1981	"			"	<i>etal</i> Joseph A. Buginski	1547	192	26,750 <sup>.00</sup>	Lot also R/W Hwy. 276
1687 July 20, 1981	"			"	Peggy L. Hicks	1547	394	15,000 <sup>.00</sup>	Lot 90 Crestone St., westward
1959 July 22, 1981	"			"	<i>etal</i> Edward M. Jewell	1547	606	28,500 <sup>.00</sup>	Sherry Maple, sec. 2 Lot 163 Duncan Rd.
2609 July 23, 1981	"			"	Thomas L. Lockhart	1547	700	5,000 <sup>.00</sup>	also R/W inquest Lot Ledbetter Rd. Bates Sp.
2615 July 29, 1981	"			"	Lillie Mae B. Page	1548	366	2,000 <sup>.00</sup>	Lot Chingusan Rd.
3128 aug. 3, 1981	"			"	Warren Willie, <i>etal</i>	1548	935	12,000 <sup>.00</sup>	18 ac. Williams Cr.

# INDIRECT or MORTGAGEE Index to Real Estate Mortgages - Greenville County, S. C.

Open at Proper Tab according to First Letter or Letters of Name and refer to Buff Sub-Index sheet for page reference.

KEYS PRINTING CO.

FILE NUMBER DATE OF RECORD	MORTGAGEES FAMILY NAMES	GIVEN NAMES ABCDEFGH	GIVEN NAMES IJKLMNO	GIVEN NAMES PQRSTUVWXYZ	MORTGAGORS	BOOK PAGE	AMOUNT	BRIEF DESCRIPTION, LOCATION, ETC. (NOT WARRANTED)
3266 aug. 4, 1981 3555	Bank			Rest Of Travelers	Robert Manning et al	1549 30	.00 6,000	Butler Sp. Lot 8 Belvue Rd.
aug. 7, 1981 4362	"			"	Myrtle Bogle Hudson et al	1549 349	.00 3,700	3 1/5 acres
Aug 17, 1981 4637	"	Cancelled Dennis S. Lankersley RMC	3-9-82	#20079 et BK. 76-1026	Richard E. Nelson et al	1550 123 Deed Book	.00 15,000	Lot. Hwy. 444 Highland Sp
aug 20, 1981 4637	"	Cancelled Dennis S. Lankersley RMC	3-9-82	#20079 et BK. 76-1025	William H. Bridgeman et al	1153 816 Deed Book		Real Prop Agree
aug 20, 1981 4722	"			"	William H. Bridgeman et al	1153 817		Real Prop Agree
aug. 21, 1981 5332	"			"	Robert J. Moulley et al	1550 520	.00 25,000	off road, set. I Lot 8 Devenger Rd.
aug. 27, 1981 5343	"			"	Clara C. Fuller	1551 120	.00 15,000	Decatur st. this side Butler Sp. Lot 24 Cor Fairview ave. + O'neal Sp.
aug. 28, 1981 5457	"			"	Robert Phillip Turner	1551 162	.00 7,000	4 1/2 acc. McElhoney Rd. Cleveland Sp. also Hwy
aug. 28, 1981 5457	"			"	Barry S. Eskew et al	1551 258	.00 13,000	13.57 acc. Devils Fork Creek 1-sts.
aug. 28, 1981 5528	"	Cancelled Dennis S. Lankersley RMC	8-1-84	#3464	Elmer B. Baker et al	1551 262 Deed Book	.00 20,000	Lot 125 W. G. Coleman
Aug 31, 1981 5796	"			"	Harry C. McCarson	1154 353	.00	Real Prop. Agree.
sep. 1, 1981 5824	"			"	Walter Coleman et al	1551 624	.00 12,000	19.6 acc. Jubber Mt. Rd.
sep. 2, 1981 7281	"		4-21-83	Cancelled et BK. 80-720 Dennis S. Lankersley RMC #27423	Joseph C. Stenenson et al	1551 701 Deed Book	.00 42,000	Lot 24 Liberty Park
Sep 21, 1981 7785	"			"	Clara V. Robertson Campbell et al	1155 385	.00	Real Prop Agree - basement, Jubber Mt. Sp.
sep. 25, 1981 8333	"			"	Joseph Frank Brown et al	1553 677	.00 19,000	St. West + less St. also
oct. 2, 1981	"			"	Ells Ray Hummett	1554 326	.00 50,000	2 acc. Hwy. 55, N. Rest



# INDIRECT or MORTGAGEE Index to Real Estate Mortgages — Greenville County, S. C.

KEYS PRINTING COMPANY, GREENVILLE, S. C.

Open at Proper Tab according to First Letter or Letters of Name and refer to Buff Sub-Index sheet for page reference.

P

FILE NUMBER DATE OF RECORD	MORTGAGEES FAMILY NAMES	GIVEN NAMES ABCDEFGH	GIVEN NAMES IJKLMNO	GIVEN NAMES PQRSTUVWXYZ	MORTGAGORS	BOOK	PAGE	Amount	BRIEF DESCRIPTION, LOCATION, ETC. ( Not Warranted )
8708 Oct. 6, 1981	Bank				Robert L. Haynes <sup>etal</sup>	1554	624	12,000 <sup>.00</sup>	3.54 acs. Hwy. 129
9143 Oct. 12, 1981	"		"	"	Douglas J. Patrick <sup>etal</sup>	1554	976	15,000 <sup>.00</sup>	Botany woods sec. V Lot 210 Kiawatha Dr.
9212 Oct. 12, 1981	"		"	"	Robert J. Bailey	1555	11	40,000 <sup>.00</sup>	Bells Pt. .67 acs. US Hwy. 276
9483 Oct. 15, 1981	"		"	"	Joe Lee Ledbetter	Deed Book 1156	826		Later 1. In mtg. on RE M Bk. 1409 p. 880 Rebate 3.20 acs. Keeler Bldg Rd.
9991 Oct. 21, 1981	"		"	"	Dary E. Owensby <sup>etal</sup>	1555	815	10,000 <sup>.00</sup>	"Joynt" Lot 84 Rae Ford Rd. Stratford
11287 Nov. 5, 1981	"		"	"	Ernie J. Moody	1557	122	51,500 <sup>.00</sup>	.44 acre S.C. Hwy. 25
11846 Nov. 12, 1981	"		"	"	(J.H. Williams Alexander) William A. Crane, <sup>etal</sup>	1557	601	20,000 <sup>.00</sup>	also Egoement Lot 2 Blue Ridge Dr.
12600 Nov. 23, 1981	"		"	"	Carrie W. Steffen	1558	299		79 mtg. on Rem Bk. 1545 p. 15 Plan. 7 acs. Little River Rd.
13377 Dec. 4, 1981	"		"	"	Edna Dornid	1559	123	9,000 <sup>.00</sup>	Washington St. Lot 413 E. Fork, Bld. D
13482 Dec. 7, 1981	"		"	"	Joe Lee Ledbetter <sup>etal</sup>	1559	180	16,720 <sup>.00</sup>	Lot, Jubilee mt. Rd.
13790 Dec. 10, 1981	"		"	"	D. Joyce Elrod	1559	424	12,710 <sup>.40</sup>	Lot 8 altamont terrace
13806 Dec. 10, 1981	"		"	"	Leroy E. Burton	1559	503	30,000 <sup>.00</sup>	Clelland St. 11.655 acs. U.S. Hwy. 276
13936 Dec. 14, 1981	"		"	"	Sinathy W. Namberg	1559	617	17,733 <sup>.78</sup>	Tract 2 Flatwood Rd.
14023 Dec. 15, 1981	"	<sup>cancelled</sup> Dannie S. Sanderley 1981	6-11-82	# 27792 set bk. 77-490	Daniel Ballou, <sup>etal</sup>	Deed Book 1159	500		Real Prop. Agree 81-7659
14181 Dec. 16, 1981	"		"	"	Ace Graham	✓	✓	✓	Fixture - 230 Honour St.
14191 Dec. 19, 1981	"		"	"	James Robert Sparks <sup>etal</sup>	1539	816	6,000 <sup>.00</sup>	Lot 75 Keystone Ct.

# INDIRECT or MORTGAGEE Index to Real Estate Mortgages — Greenville County, S. C.

KEYS PRINTING COMPANY, GREENVILLE, S. C.

Open at Proper Tab according to First Letter or Letters of Name and refer to Buff Sub-Index sheet for page reference.

FILE NUMBER DATE OF RECORD	MORTGAGEES FAMILY NAMES	GIVEN NAMES ABCDEFGHIJ	GIVEN NAMES JKLMNO	GIVEN NAMES PQRSTUVWXYZ	MORTGAGORS	BOOK	PAGE	Amount	BRIEF DESCRIPTION, LOCATION, ETC. ( Not Warranted )
14190 Dec. 19, 1981	Bank				McC Graham, et al	1559	819	39,000 <sup>.00</sup>	1 parcel of 1/2 of 2 parcels
14394 Dec. 18, 1981	"				Frances J. Shipman	1560	5	9,000 <sup>.00</sup>	Di. Lot 24 Blue Ridge
14984 Dec. 29, 1981	"				Harold P. Sadgett, et al	1560	653	4,465 <sup>.32</sup>	Lot 69170 Long Shoals
15811 Jan. 21, 1982	"				Wallace Bradley, et al	1561	379	9,974 <sup>.26</sup>	Lot, Prop. Newwood C. Bryant
16790 Jan. 26, 1982	"				Licky Dale Puline	1562	169	3,000 <sup>.00</sup>	Lot, Bates St.
17142 Feb. 1, 1982	"	<i>amended</i> Dennis S. Linderly	5-31-82 #	26708 Sub Bk	77-300 Mattie Bolick	Deed Book 1161	740		Real Prop. Agree
17804 Feb. 9, 1982	"				Robert J. Bailey	1563	176	30,000 <sup>.00</sup>	2.98 ac. Shelton Rd.
18778 Feb. 22, 1982	"				W. Maynard Neal, et al	✓	✓	✓	82-771 See F.S. for amendment to R.E. Partings - 41 Mellon St. Staten, J.C.
18795 Feb. 22, 1982	"				W. Maynard Neal, et al	1564	166	130,000 <sup>.00</sup>	Cl. Saluda St. left St. Hart Goodwin's Bridge
19703 Mar. 4, 1982	"				Billy N. Holt, et al	1565	36	8,000 <sup>.00</sup>	Lot Blue Ridge Rd. Green Valley
19787 Mar. 4, 1982	"				Edward A. Morecki, et al	1565	84	70,000 <sup>.00</sup>	Lot 75 & 76 Foot Hills Rd.
26170 Mar. 10, 1982	"				James W. Loftis	1565	489	15,000 <sup>.00</sup>	Paris Pine Park
26716 Mar. 17, 1982	"				Paul David Litchett	1565	955	5,000 <sup>.00</sup>	Lot 69170 Orlando ave. Saluda St.
26732 Mar. 17, 1982	"				Robert M. Coleman, et al	1565	957	50,000 <sup>.00</sup>	Hart #1 Hart's Cut Rd. Main St. 31. East
21450 Mar. 25, 1982	"				Dale B. Crawford, et al	1566	499	50,000 <sup>.00</sup>	3 lots Buncombe Rd. + club cr.
21468 Mar. 27, 1982	"				William L. Riley, et al	1566	705	25,500 <sup>.00</sup>	Lot 59, 60, 61, 62, + 50 D. & Courtney Cr. H. lot 2 cor. Old Buncombe

# INDIRECT or MORTGAGEE Index to Real Estate Mortgages — Greenville County, S. C.

KEYS PRINTING COMPANY, GREENVILLE, S. C.

☞ Open at Proper Tab according to First Letter or Letters of Name and refer to Buff Sub-Index sheet for page reference.

Q

FILE NUMBER DATE OF RECORD	MORTGAGEES FAMILY NAMES	GIVEN NAMES ABCDEFGHIJ	GIVEN NAMES JKLMNO	GIVEN NAMES PQRSTUVWXYZ	MORTGAGORS	BOOK	PAGE	Amount	BRIEF DESCRIPTION, LOCATION, ETC. ( Not Warranted )
22584 Apr. 8, 1982	Bank			Rest Of Travelers	William B. Barker, et al	1567	526	9,500	Coleman Hgts. Lot 125 West Dr.
22634 Apr. 9, 1982	"			"	John D. Vernon, et al	1567	565	24,400	7/10 acre Springfield
23369 Apr. 20, 1982	"			"	Larry Joe Seigler, et al	1568	245	15,688	Lot 59 Morgan ave. F.W. Lee Mfg. Co.
23600 Apr. 22, 1982	"			"	Clara Ann Marchbanks	1568	483	3,500	Lot 59 Second ave. Sec. 1
24038 Apr. 28, 1982	"			"	Joseph E. Stenerson, et al	1568	856	17,100	Lot 24 Liberty Park 4.5 Hwy. 25 also 1.03 sec William Rd.
24427 May 3, 1982	"			"	Paul Alexander Stack	1569	236	9,000	Lot Cor. Old Suncombe Rd. & Sites 29.
24752 May 6, 1982	"			"	James L. Turner	1569	609	6,000	3.5 acre S.C. Hwy. 414
25478 May 17, 1982	"			"	Donald Scott Peterson	1570	185	2,400	Lot 23 Forrest Hills
25911 May 21, 1982	"			"	Delmer Caldwell	1570	545	18,000	also Parcel 11 = 0.07 acre. U.S. Hwy. 276 Parcel 1 = 0.4 acre. Hwy. 276
26066 May 24, 1982	"	Cancelled Bonnie S. Tankersley K2MC	11-18-83	#16259	Det 86 83-324	Det Book			Real Property Agreement 82-2232
26195 May 25, 1982	"			"	Albert D. Allen, et al	1167	379		Furniture - 3103 White Horse Rd.
27127 June 4, 1982	"			"	The Model Cleaners, Inc.	✓	✓	✓	
27439 June 8, 1982	"	Cancelled Bonnie S. Tankersley K2MC	1-3-84	#20767	Fredrick E. Richards, et al	1541	875	4,425	Lot Ledbetter Rd. Station 29
27898 June 14, 1982	"	Cancelled Bonnie S. Tankersley K2MC	6-17-83	#34303	Dale Hudson	1168	284		Real Prop Agree
28571 June 21, 1982	"			"	Della H. Coster Mining & Prospecting Co.	1168	588		Real Prop Agree. less 1/4
28821 June 23, 1982	"			"	Central America	1573	234	30,000	4.12 acre. Hwy. 276 Saluda St.
				"	J.C. Holt, et al	1573	479	6,000	24.5 acre. Linn Rd.

# INDIRECT or MORTGAGEE Index to Real Estate Mortgages — Greenville County, S. C.

KEYS PRINTING COMPANY, GREENVILLE, S. C.

Open at Proper Tab according to First Letter or Letters of Name and refer to Buff Sub-Index sheet for page reference.

FILE NUMBER DATE OF RECORD	MORTGAGEES FAMILY NAMES	GIVEN NAMES ABCDEFGHIJ	GIVEN NAMES KLMNO	GIVEN NAMES PQRSTUVWXYZ	MORTGAGORS	BOOK	PAGE	Amount	BRIEF DESCRIPTION, LOCATION, ETC. ( Not Warranted )
488 July 7, 1982	Bank	<i>Cancelled</i> Dannie S. Lankersley KEMC	9-23-83	# 9840 Rest Travelers	Sub Bk. 82-856 Ronnie Earl Bates, et al	Deed Book 1169	815		Real Property Agreement
434 July 7, 1982	"			"	William Rush Tommell	1574	628	65,000	15 acs. Jalousa Pl.
445 July 7, 1982	"			"	Luis P. Cox	1574	644	6,800	Village Pl. Slater + Sons Lot 17 Mellon St.
606 July 8, 1982	"			"	Louise S. Edwards, et al	1574	748	6,816	Cleveland Pl. Lot 5 Spring Park Rd.
685 July 9, 1982	"			"	Michall Pitt, et al Manning + Properties Corp.	1574	823	45,000	Mt. View place Lot 13 Morningdale Dr.
727 July 9, 1982	"			"	Central American	1574	922		254 S.W. 1573 E. 234
3230 Aug 9, 1982	"	<i>Cancelled</i> Dannie S. Lankersley KEMC	6-21-84	# 40249	S.B. 85-1593 Virginia D. Rodgers	Deed Book 1171	732		Release 1.19 acs. For mtg. See Real Prop. Agreement
3452 Aug 10, 1982	"			"	Robert J. Bailey	1577	521	35,000	6.37 acs. Bates Pl.
3518 Aug 11, 1982	"			"	Dallas Stanley Ogle	1577	585	15,300	Lot, Talley Bridge
4222 Aug 19, 1982	"			"	Danny K. Bolton, et al	1578	199	100,000	Tracts.
4961 Aug 30, 1982	"			"	Merrill N. Young, et al	1579	31	20,000	6.5 acs. McCauley Mill
5820 Sep 8, 1982	"			"	Olin D. Willis	1579	929	7,100	Rd. N.P.R. Unit No. B-12 Middleton
5931 Sep 8, 1982	"			"	Charlton Souner Houze, et al	1579	982	39,988	Texas Rd. State H. Rd. N. East Lot Cor. U.S. Hwy. 75 + Little
6141 Sep 10, 1982	"			"	Lawrence L. Hauller, et al Church by 3rd.	1580	130	20,000	House Rd. Ext. Laurel Hills Lot 8 Laurel Ct. + White
6306 Sep 14, 1982	"			"	St. Andrew's Presbyterian	1580	290	150,000	8 acs. State Park Rd. Springfield
6622 Sep 16, 1982	"			"	Richard Wassmer, et al	1580	634	50,000	Lot, Rifeville Rd.

# INDIRECT or MORTGAGEE Index to Real Estate Mortgages — Greenville County, S. C.

KEYS PRINTING COMPANY, GREENVILLE, S. C.

Open at Proper Tab according to First Letter or Letters of Name and refer to Buff Sub-Index sheet for page reference.

R

FILE NUMBER DATE OF RECORD	MORTGAGEES FAMILY NAMES	GIVEN NAMES ABCDEFGHIJ	GIVEN NAMES JKLMNOPQ	GIVEN NAMES RSTUVWXYZ	MORTGAGORS	BOOK	PAGE	Amount	BRIEF DESCRIPTION, LOCATION, ETC. ( Not Warranted )
7103 Sep. 22, 1982	Bank			Rest Of Travelers	Humb's East Ave.	1581	73	80,000.00	Lane, Cleveland Forest, also strip Lot 11 & 14 lot 10 Fernwood
7359 Sep. 24, 1982	"			"	Florence Mace Vance	1581	321	80,000.00	Lane Cleveland Forest Lot 11 & 14 lot 10 Fernwood
7940 Sep. 30, 1982	"			"	(Way Louise B. Morgan) Louise Morgan Burnett	1581	974	7,000.00	Lot 7 Thomas Dr.
8773 Oct. 8, 1982	"			"	Frank S. Garrett, et al	1582	822	21,000.00	Lot 11 Paris mt. ave.
10829 Nov. 3, 1982	"			"	Clyde J. Payne, et al	1584	884	8,000.00	15 acs. N.M. Rd. Bates
11663 Nov. 12, 1982	"			"	E. Lee Smith, et al	1585	767	7,639.80	Sec. 2 Cleveland T. Lots 18 & 19 Blue mt. Ests.
11766 Nov. 15, 1982	"			"	Boys a. Heath, et al	1585	899	18,500.00	2.2 acs. S.C. Hwy. 414
11801 Nov. 15, 1982	"			"	Marion A. Brown et al	1586	5		for mtg. see Rem Bk. 1539 pg. 231 Release 1 Acre Fewo Bridge Rd.
11960 Nov. 16, 1982	"			"	Lemuel N. Silver, et al	1586	50	6,250.02	Free Ests. The lot 50 Julius mtr. rd.
13226 Dec. 1, 1982	"			"	Dunwood E. Bowden, Jr	1587	607	60,000.00	Altamont Terrace Lots 16 & 18 Altamont Terrace
13221 Dec. 1, 1982	"			"	Herman Blackwell	1587	625	26,283.00	Ch. Dubland Park also lot Lots 62, 63, 64, 65 & 66 Langston
13301 Dec. 1, 1982	"			"	George C. Inry, et al	1587	703	15,000.00	Cleveland T. .91 Acre High Smith Rd.
13701 Dec. 7, 1982	"			"	Joe Lee Ledbetter	1588	157	52,616.50	4.35 acs. Highland T.
13708 Dec. 7, 1982	"			"	Edna Louise Thompson	1588	159	8,535.00	Lot 7 much well rd.
14683 Dec. 16, 1982	"			"	Ray Batoon, et al	1589	282		Rem Bk. 1492 pg. 851 Extending Agreement - for mtg. see
15088 Dec. 21, 1982	"			"	Dale M. Kilgus	1589	647	4,875.00	Lane Hills Lot 4 white Horse Rd. Ext.

# INDIRECT or MORTGAGEE Index to Real Estate Mortgages - Greenville County, S. C.

KEYS PRINTING COMPANY, GREENVILLE, S. C.

Open at Proper Tab according to First Letter or Letters of Name and refer to Buff Sub-Index sheet for page reference.

FILE NUMBER DATE OF RECORD	MORTGAGEES FAMILY NAMES	GIVEN NAMES ABCDEFGHIJ	GIVEN NAMES JKLMNO	GIVEN NAMES PQRSTUVWXYZ	MORTGAGORS	BOOK	PAGE	Amount	BRIEF DESCRIPTION, LOCATION, ETC. ( Not Warranted )
16717 Jan. 7, 1983	Bank			Rest Of Travelers	J. Bruce White, et al	1591	281	60,000 <sup>.00</sup>	1.5 acs. Coleman Rd.
17183 Jan. 13, 1983	"			"	John A. Snyder, et al	1591	755	13,000 <sup>.00</sup>	Sec. II Oakland Terrace Lot 40 Engell Rd.
17688 Jan. 19, 1983	"			"	James S. Henson	1592	311	10,000 <sup>.00</sup>	Henson Rd. Pleasant Pt. Soluda Sp. 39.6 acs. also Pt. lots 2, 3, & 4
18076 Jan. 25, 1983	"			"	Luth M. Hester, et al	1592	735	25,000 <sup>.00</sup>	Lot N. Parker Rd. Lane
18526 Jan. 28, 1983	"			"	James N. Sims, Jr., et al	1593	195	17,000 <sup>.00</sup>	Lot 35 Lady Marian Soluda Sp.
18819 Feb. 1, 1983	"			"	David S. Brown, Jr., et al	1593	543	24,612 <sup>.96</sup>	26.23 acs. S.C. Hwy. 11
19177 Feb. 3, 1983	"			"	Leonard W. Harrison, et al	1593	811	8,629 <sup>.92</sup>	1.30 acs. Soluda Sp. Rd.
20494 Feb. 17, 1983	"			"	William Alexander Bone	1595	72	20,000 <sup>.00</sup>	Lot 2 Blue Ridge Sunny Slopes
21136 Feb. 25, 1983	"			"	Stanley P. Hopkins, et al	1595	717	10,000 <sup>.00</sup>	Lot 77 Parisview Rd.
21380 Feb. 28, 1983	"			"	Edward A. Gurecki, et al	1596	41	100,000 <sup>.00</sup>	Lots 75 & 76 Fort Hills Rd. P. 701 Mtg. see 264 3/4 1504 8.84 Mtg assign. to Clifford J. Gaddy
22098 Mar. 4, 1983	"			"	Pally Hood Dunn	1596	786		Pally Hood Dunn Mtg assign. to Sam. B.H. & M. Co.
22090 Mar. 4, 1983	"			"	Pally Hood Dunn	1596	787		Cleveland Sp. 3 acs. Echo Lane
22346 Mar. 9, 1983	"			"	James N. Dyer, et al	1597	175	22,767 <sup>.67</sup>	Rail School Rd. 8 acs. Cal. State Park Rd. &
22518 Mar. 9, 1983	"			"	H. Andrew Healy Terian	1597	309	140,000 <sup>.00</sup>	32.2 acs. McCullell Rd.
23986 Mar. 22, 1983	"			"	Joseph P. McCullell, Jr., et al	1598	828	6,267 <sup>.68</sup>	Terrace Lots 16 & 18 altamont
24344 Mar. 25, 1983	"			"	Dunwood E. Bowden, Jr., et al	1599	132	60,000 <sup>.00</sup>	



# INDIRECT or MORTGAGEE Index to Real Estate Mortgages — Greenville County, S. C.

REG. U. S. PAT. OFFICE *Chas McCatt* County Indexes Since 1888 An Identifying Trade Mark

☞ Open at Proper Tab according to First Letter or Letters of Name and refer to Buff Sub-Index sheet for page reference.

COTT FAMILY NAME INDEX No. 75 © 1949  
MADE BY THE COTT INDEX COMPANY, COLUMBUS, OHIO  
SOLD BY WALKER, EVANS & COGSWELL CO., CHARLESTON, S.C.

(S)

FILE NUMBER	MORTGAGEES	GIVEN NAMES	GIVEN NAMES	GIVEN NAMES	MORTGAGORS	BOOK	PAGE	Amount	BRIEF DESCRIPTION, LOCATION, ETC. ( Not Warranted )
DATE OF RECORD	FAMILY NAMES	ABCDEFGH	IJKLMNO	PQRSTUVWXYZ					
24590 MAY 29, 1983	Bank			Rest Of Travelers	<i>etal</i> Jeffrey J. Schenning	1599	438	.00	altamont terrace
24849 MAY 30, 1983	"			"	<i>etal</i> Raymond E. Shipman	1599	747	56,000	Lot 11 altamont terrace mill village sec. 3
26380 APR 12, 1983	"			"	Peggy L. Nickle	1601	700	12,500	Lot 99 Hale St. Duncan 3 parcels
26526 APR 13, 1983	"			"	Gerald P. Ryer <i>etal</i>	1601	867	.00	Lot midway Dr. Trane Dr.
27102 APR 18, 1983	"			"	Paul Edgar Candler Jr. <i>etal</i>	1602	455	.00	16.50 acs. Carr Rd. see REM BK 1583 Pg 84
27206 APR 19, 1983	"			"	Polly Wood Dunn	1602	623	30,000	Mod + Extension Agre. 2nd Mtg.
27290 APR 20, 1983	"			"	Walter Leane Banks, et al	1602	744	6,311	6,311 Lots 64 + 65 Long Shank Rd
27454 APR 21, 1983	"			"	Arvin J. Batson	1603	62	100,000	Lot 24 1/2 Low Pt.
28151 APR 27, 1983	"			"	Ray Batson <i>11-19-71 SB</i>	1603	985	20,000	0.7 Acres Robertson Rd. Unres. Sp see REM BK 1569 Pg 236
28169 APR 27, 1983	"			"	Paul Alexander Stack	1604	87		Extension Agreement, 2nd Mtg.
28884 MAY 3, 1983	"	Indexed in Error see Book 1583		"	Stephen C. Duddick <i>etal</i>	1605	35	15,000	Lots 72 + 73 River Downs
28840 MAY 3, 1983	"			"	Grady E. Mann	1605	1	50,000	0.9 Acres West Blue Ridge Dr
28932 MAY 3, 1983	"	<i>omitted</i> Dennis S. Tankersley REMC	6-28-83	#35495	Dot BK. 81-497	Dead Book			
29237 MAY 5, 1983	"			"	Nancy Lou Dilbert	1187	629		Real Property Agreement Ruffled Plant, Honey mill
29502 MAY 9, 1983	"			"	John O. Vernon	1605	458	12,000	Lot 17 School St. Jaquena Park
29961 MAY 9, 1983	"			"	George G. Deyess <i>etal</i>	1605	819	13,000	Lot 31 Blackburn St.
29961 MAY 12, 1983	"	<i>omitted</i> Dennis S. Tankersley REMC	3-28-88	#7336	Dot BK. 107-1727	Dead Book			Real Property Agreement

# INDIRECT or MORTGAGEE Index to Real Estate Mortgages — Greenville County, S. C.

REG. U. S. PAT. OFFICE *Chas McCott* County Indexes Since 1888 An Identifying Trade Mark

Open at Proper Tab according to First Letter or Letters of Name and refer to Buff Sub-Index sheet for page reference.

COTT FAMILY NAME INDEX No. 75 © 1949  
MADE BY THE COTT INDEX COMPANY, COLUMBUS, OHIO  
SOLD BY WALKER, EVANS & COGSWELL CO., CHARLESTON, S.C.

FILE NUMBER DATE OF RECORD	MORTGAGEES FAMILY NAMES	GIVEN NAMES ABCDEFGHIJ	GIVEN NAMES JKLMNO	GIVEN NAMES PQRSTUVWXYZ	MORTGAGORS	BOOK	PAGE	Amount	BRIEF DESCRIPTION, LOCATION, ETC. ( Not Warranted )
30638 May 18, 1983	Bank	<i>Emcaltel</i> <i>Dennis S. Lankley</i> <i>emc</i>	6-16-87	Rest # 55724	ST BK 102-1279 Of Travelers <i>Betty J. Mullinax</i>	<i>Bank</i> 1188	493		Real Property Agreement
31289 May 24, 1983	"			" "	<i>Jeffrey B. Brazil et al</i> <i>(Richard)</i>	1607	838	25,000	Lot 35 Hilltop Dr Bates
31517 May 25, 1983	"			" "	<i>Martin R. Blair et al</i>	1608	47	9,438	Lot Green Hwy Bates Jp
31662 May 26, 1983	"			" "	<i>Clara Ann Marchbanks et al</i>	1608	253	3,500	2 W Pine mfg Co Lot 59 ( #26 ) Second ave. Rem Sh. 1607 pg. 838
32407 June 1, 1983	"			" "	<i>Jeffrey B. Brazil</i>	1609	585		Mod. Agreement - for mtg. au
33277 June 8, 1983	"			" "	<i>A. F. Jordan</i>	1610	633	12,000	8.83 Acres Keeler Mill Rd.
33310 June 9, 1983	"			" "	<i>Boyd A. Neath et al</i>	1610	722	29,000	2.2 Acres S.C. Hwy. 714 Cleveland Jp.
33991 June 15, 1983	"			" "	<i>Dennis A. Pool</i>	1611	522	8,360	5.5 Acres N.E. Cannon Rd.
34064 June 15, 1983	"			" "	<i>Dennis A. Pool</i>	1611	647		Estoppel Agreement - for mtg. au Rem Sh. 1611 pg 522 + Ch.
942 July 11, 1983	"			" "	<i>James W. Loftis</i>	1615	374	14,686	1397 pg. 261 Pine Piney Park Lots 694 70 Belardo Dr.
1102 July 11, 1983	"			" "	<i>Larry M. Greer</i>	1615	469	81,672	Leas Pt Lots 8 + 9 Lawrence Rd.
1229 July 12, 1983	"			" "	<i>Gordon E. Mann</i>	1615	592	60,000	Also 0.31 acs. Lot West Blue Ridge Dr.
1919 July 16, 1983	"			" "	<i>G.W. Hugh Brown et al</i>	1616	560	56,223	12.3 Acres Jews Bldg. Rd.
2793 July 26, 1983	"			" "	<i>Jerry R. Alexander et al</i>	1617	695	65,000	Hills Lot 21 Swanton Ln. Northwood Book. 1532 pg. 101
4037 Aug 3, 1983	"			" "	<i>Ronald E. Hughes</i>	1619	540		Estn. Agree. - for mtg. au Rem

# INDIRECT or MORTGAGEE Index to Real Estate Mortgages — Greenville County, S. C.

Open at Proper Tab according to First Letter or Letters of Name and refer to Buff Sub-Index sheet for page reference.

( T )

FILE NUMBER DATE OF RECORD	MORTGAGEES FAMILY NAMES	GIVEN NAMES ABCDEFGH	GIVEN NAMES IJKLMNO	GIVEN NAMES PQRSTUVWXYZ	MORTGAGORS	BOOK	PAGE	Amount	BRIEF DESCRIPTION, LOCATION, ETC. ( Not Warranted )
4241 Aug 5, 1983	Bank			Rest of Travelers	Fred A. Machlenbach	1619	756	.00 30,000	Parry Mt. Tp. Lot Montague Circle
4294 Aug 5, 1983	"			"	Raymond L. Coster <sup>etal</sup>	1619	792	.00 21,000	"Meadowbrook Farms" Lot 21 Lorraine Dr.
4771 Aug 5, 1983	"			"	Ballie R. Wilkey, <sup>etal</sup>	1619	795	.00 5,144	Cleveland Tp. Lane Pt. 16.48 acs. Log Shoals Dr.
5157 Aug 9, 1983	"			"	Bruce H. Caldwell	1620	337	.00 24,820	Catoe Tp. 1.42 acres U.S. Hwy 276
5782 Aug 12, 1983	"			"	Gene L. Howard	1620	836	.32 19,021	Lot
5249 Aug 15, 1983	"			"	S. Gray Walsh, <sup>etal</sup>	1620	877	.00 32,000	Lot 7 Baywood Lane
5454 Aug 16, 1983	"			"	Herbert H. Harris <sup>etal</sup>	1621	28	.00 20,000	& rights to Septic Tank Lot 3 Valley Rd. also per pump
5471 Aug 16, 1983	"			"	Leonard Francis Deucette	1621	218	.82 21,953	Parke Rd. Lot, Cor. Permitt Hwy. & South
5471 Aug 16, 1983	"			"	William Rush Trammell	1621	241	.00 40,000	Saluda Tp. 84 acs. also pt. lot 5 Jilly Rd.
5557 Aug 16, 1983	"			"	William Rush Trammell	1621	243	.92 62,065	15 acs Saluda Tp.
5557 Aug 16, 1983	"			"	William Rush Trammell	1621	249		REMB 1621 p 241 + 1240 p 659 Easement Agreement for mtg
5611 Aug 17, 1983	"			"	William Rush Trammell	1621	253		sh. 1621 p 243 + 1035 p 499 Easement Agreement for mtg on REM re REM sh 1577 p 585 Extension Agreement for mtg
6391 Aug 24, 1983	"			"	Dallas Stanley Ogle	1621	550		
7734 Sept 2, 1983	"			"	Ronnie Earl Bates <sup>etal</sup>	1622	490		Real Property Agreement
7742 Sept 6, 1983	"			"	Jack E. Bowers, <sup>etal</sup>	1624	154	.00 25,000	39 acres Salley Bldg. Rd. Rd. also Lot 9 Ken Hwy. Lane Pt.
	"			"	Darlene Dunn	1624	174	.00 50,000	Lots 10 & 11 Deer Hwy. & Chantrelle Rd.

# INDIRECT or MORTGAGEE Index to Real Estate Mortgages — Greenville County, S. C.

( )

☞ Open at Proper Tab according to First Letter or Letters of Name and refer to Buff Sub-Index sheet for page reference.

FILE NUMBER DATE OF RECORD	MORTGAGEES FAMILY NAMES	GIVEN NAMES ABCDEFGHIJ	GIVEN NAMES KLMNOP	GIVEN NAMES QRSTUVWXYZ	MORTGAGORS	BOOK	PAGE	Amount	BRIEF DESCRIPTION, LOCATION, ETC. ( Not Warranted )
8070 Sept 8 1983	Bank			Rest of Travelers	Cardin Corporation	1624	613	100,000	Common Ac. Pt lot 13 Cor. Pelham RD. &
8129 Sept. 8, 1983	"			"	Phillip W. Bauer, et al	1624	658	15,000	0 real 24. 2.01 Acre Longley RD.
8325 Sept. 9, 1983	"			"	Joe David Laws	1624	958	9,000	Tract 3 Long Shoals Rd.
8263 Sept. 9, 1983	"			"	John M. Smith et al	1624	892	36,000	Also: Int. in Well, Glassy Mt. Sp. Pt. Lot 1421 W. Lake Shore Dr. also R/W,
9139 Sept. 19, 1983	"			"	Herchel E. Galloway, et al	1626	208	7,000	Waynesville Rd. Bates Sp. Lot 17 Hickens Rd. also 1/2 acre.
9364 Sept. 20, 1983	"			"	Sherry J. Carter, et al	1626	663		Real Property Agreement
9497 Sept. 21, 1983	"			"	John D. Vernon, et al	1626	699	18,000	2.50 Acre Lot Duncan Chapel Rd.
9768 Sept. 22, 1983	"			"	Harold M. Johnson	1627	93	55,000	Waccamaw Ave. "Augusta Circle" Lot 25 & pt. lot 26
9861 Sept. 23, 1983	"			"	Donald Thomas Cisson	1627	179	6,000	Carrollands Ests. Cleveland Sp Lots 5 & 6 Blythe Shoals Rd. Sec 8
9901 Sept. 23, 1983	"			"	William K. Nightower, Jr.	1627	232	20,000	Lot Stone Ave.
9902 Sept. 23, 1983	"			"	Charles G. Driggers, et al	1627	245	10,000	Lot 25 Stratford Sec. II
10476 Sept. 29, 1983	"			"	DBA, The Union Company John D. Vernon, Under &	1627	944	36,000	2 Lots McElhoney Rd.
11865 Oct. 11, 1983	"			"	Milburn L. Riley, et al	1630	232	24,600	1.00 Acre Lot 2 Courtney Cir. Casa
12564 Oct 17 1983	"			"	Walter Coleman	1630	998		Book 1551 pg. 624 Estimate given for mtg. see R Em
12874 Oct 19, 1983	"			"	Philip N. Ronzano, et al	1631	459	25,000	Highland Sp. Lot 2 Cherokee Ests.
13189 Oct. 21, 1983	"			"	Timothy W. Hamberg	1631	911	48,000	2.72 Acre: Tract 2 Flatwoods Rd

# INDIRECT or MORTGAGOR <sup>FK</sup> Index to Real Estate Mortgages — Greenville County, S. C.

Open at Proper Tab according to First Letter or Letters of Name and refer to Buff Sub-Index sheet for page reference.

(U)

FILE NUMBER	MORTGAGORS FAMILY NAMES	GIVEN NAMES ABCDEFGHIJ	GIVEN NAMES KLMNO	GIVEN NAMES PQRSTUVWXYZ	MORTGAGEES	BOOK	PAGE	Amount	BRIEF DESCRIPTION, LOCATION, ETC. ( Not Warranted )
13479 Oct 25, 1983	Bank			Rest of Travelers	Lee W. Morrison et al	1632	198	20,000	S.C. Hwy 1276 (Circle & Pickens City) Tract 6 = 23.83 Acre
14098 Oct. 31, 1983	"			"	Kim DeFaver, et al	1633	226	33,000	2.00 Acre Also Easement
14096 Oct. 31, 1983	"			"	L. Wayne Tankersley	1633	228	5,000	Village of D. Slater & Sons Lot 4 Whitney Street
14179 Oct 31, 1983	"			"	Barry A. Eskew, et al	1633	320	55,000	2.0 Acre also int R/W
14180 Oct. 31, 1983	"			"	Robert G. Bailey	1633	323	35,000	6.37 Acre Bates Tp
14391 Nov. 1, 1983	"			"	Baker Roofing Co. Inc. et al	1633	600	40,000	1 Acre U.S. Hwy. 276 Rd.
15444 Nov 10, 1983	"			"	Michael Semrad Radulescu et al	1634	835	76,000	Lot Rye Ford Rd. & Linerhead
15661 Nov. 11, 1983	"			"	Paul A. Stash et al	1635	85	9,000	1.03 Acre William Rd.
16381 Nov. 21, 1983	"			"	Paul Amos Holcombe	1636	207	16,000	Lot Ridge Rd.
16503 Nov. 21, 1983	"			"	Franklin D. Yelton et al	1636	364	20,460	Bates Tp. 7.18 acres S.C. Hwy 414
16948 Nov 25, 1983	"			"	Ira Karfield Shipman et al	1637	66		Edging. on Len Pk 1544 pp 665 Release in favor Judgment Roll 83-5200
17894 Dec 5, 1983	"			"	C. Wayne Hawkins et al	1638	439	23,000	2 acres S.C Hwy 253
17930 Dec 5, 1983	"			"	Thomas O. Buford, et al	1638	545	85,000	Edgingfield Parish Dist. Tp. Lot 42 & Pt. dist 43 Regent Dr
18301 Dec 9, 1983	"			"	Riley M. Farr et al	1638	930	20,000	3 Lot Bates Tp. Mainline
18770 Dec. 13, 1983	"			"	Cameron E. Smith et al	1639	564	23,500	Dec. C Woodside Mills Lot 33 East Seventh St.
19051 Dec. 15, 1983	"			"	Roy Patson	1640	42	60,000	Lot Clearview Dr

# INDEX or MORTGAGOR <sup>EX</sup> Index to Real Estate Mortgages — Greenville County, S. C.


( ) ( )

Open at Proper Tab according to First Letter or Letters of Name and refer to Buff Sub-index sheet for page reference.

FILE NUMBER DATE OF RECORD	MORTGAGORS FAMILY NAMES	GIVEN NAMES ABCDEFGHIJ	GIVEN NAMES JKLMNO	GIVEN NAMES PQRSTUVWXYZ	MORTGAGEES	BOOK	PAGE	Amount	BRIEF DESCRIPTION, LOCATION, ETC. ( Not Warranted )
20089 Dec. 27, 1983	Bank			Rest of Travelers	Ralph E. Olmerson	1641	546	10,500 <sup>.00</sup>	Lat Cleveland Sp. Rem. Bl. 1616 pp. 560
20291 Dec. 28, 1983	"			-	Marnel A. Brown et al	1641	811		Extension Agreement - For mtg. AL Tree Plantation, Austin Sp.
20524 Dec. 30, 1983	"			"	Galdie Drier Reeves	1642	76	25,000 <sup>.00</sup>	Lot 59 Long Point Way, Holly Bates Sp.
20606 Dec. 30, 1983	"			"	Thomas J. Conway et al	1642	173	9,000 <sup>.00</sup>	9.5 Acre, Miscanley Rd. see REM Bl. 1599 Pg. 438
20768 Jan 3, 1984	"			"	Jeffrey J. Schenning	1642	562		Extension Agreement - For mtg. Bates Sp.
22246 Jan 17, 1984	"			-	Walter E. Buchanan	1644	177	40,000 <sup>.00</sup>	2 Parcels also 2 R/W's see REM Bl. 1591 Pg. 281
22341 Jan 18, 1984	"			"	R. Bruce White, et al	1644	420		Extn. Agreement - For mtg.
22574 Jan 20, 1984	"			-	Elizabeth Matthews	1644	641	10,000 <sup>.00</sup>	Lot 19 Berea Lane
22658 Jan 20, 1984	"			-	Norman E. Whinnant	1644	761	20,000 <sup>.00</sup>	2.85 Acre Coleman Rd.
22658 Jan 20, 1984	"			-	Norman E. Whinnant	1644	764	4800 <sup>.00</sup>	Lot 32 Alpine Way Furman Terrace
22817 Jan 24, 1984	"			"	Lure Lee Smith	1645	5	10,600 <sup>.00</sup>	Lot 7 Furman Hall Rd "Pleasantburg Forest"
23095 Jan 26, 1984	"			"	Wm. Wesley Giles	1645	441	25,000 <sup>.00</sup>	Lot 39 & 40 Greenland Dr.
23466 Jan 30, 1984	"			"	H. + W. Electrical Corp.	1645	921	52,000 <sup>.00</sup>	1 acre Irene Circle
23466 Jan 30, 1984	"			"	Brady E. Ward, Jr. et al	1645	923	24,000 <sup>.00</sup>	Lot 11 Paris View Dr.
23550 Jan 31, 1984	"			"	Clinton N. Tucker, et al	1645	999		Real Property Agreement
23837 Feb. 1, 1984	"			"	Steven D. Hummuth et al	1646	386	56,000 <sup>.00</sup>	Lot 2 Old Jarvis Bldg Rd.



# INDIRECT or MORTGAGEE Index to Real Estate Mortgages — Greenville County, S. C.


 Open at Proper Tab according to First Letter or Letters of Name and refer to Buff Sub-Index sheet for page reference.

4  
(✓)

FILE NUMBER DATE OF RECORD	MORTGAGEES FAMILY NAMES	GIVEN NAMES ABCDEFGH	GIVEN NAMES IJKLMNO	GIVEN NAMES PQRSTUWXYZ	MORTGAGORS	BOOK	PAGE	Amount	BRIEF DESCRIPTION, LOCATION, ETC. ( Not Warranted )
23861 Feb. 2, 1984	Bank				of Travelers Rest <i>Milton V. Thomas et al</i>	1646	602		Real Property Agreement
24014 Feb 3, 1984	"				Ronald E. Hughey	1646	767		see REM. Bl. 1532 pg. 101 Extension Agreement for mtg.
25092 Feb 15, 1984	"				Phillip J. Webb et al	1648	107	80,500	Brookville Sec. 2 Lot 28 Willowbrook Ln
25900 Feb. 23, 1984	"				Judie Elizabeth McCrory	1649	14	11,000	1.27 Riverhead Rd.
26736 Mar 1, 1984	"				Russell L. Cobb	1650	88	2,000	7 1/2 Cleveland Jg. Lot 5 Coal Run Nfts. Rivie
26979 Mar 2, 1984	"				William C. Fork et al	1650	467	7500	Acres. Moxette Lot 13 Green St. Midway
27209 Mar 5, 1984	"				Steve L. Ward et al	1650	836	7,000	River Bates Jg. 2 acres South Saluda
27232 Mar 6, 1984	"				Janca Marie Rizzitano	1650	866	67,500	Pt. Tract 3 Sumner Dr.
28698 Mar 19, 1984	"				Brenda J. Mc Gowan	1652	705	17,800	Bates Jg. 1.01 acre Wing Quarry Rd.
28857 Mar 21, 1984	"				I & J Properties	1652	867	23,500	Woodside mill Sec C Lot 23 East Seventh St.
29795 Mar 27, 1984	"				James N. Edwards	1654	30	12,000	Ebenezer Rd. 2.44 Acres Sargent St. &
30364 Mar 30, 1984	"				Harold M. Johnson et al	1654	772	57,000	Appt. "Augusta Park" Lot 25 & pt. lot 26 Waccamaw
30480 Apr 2, 1984	"				James J. Sommers et al	1655	5	34,825	Lot 66 Low St. Bates Jg.
31239 Apr 6, 1984	"				Loretta J. Padgett	1656	55	4,465	Lot 69 & 70 Long Shoals see REM. Bl. 1551 pg. 624
31173 Apr 6, 1984	"				Walter Coleman	1656	136		Extension Agreement for mtg.
31326 Apr 9, 1984	"				Raymond E. Lutman	1656	149	150,000	0.631 Acres Dorchester Blvd

# INDIRECT or MORTGAGEE Index to Real Estate Mortgages — Greenville County, S. C.


 Open at Proper Tab according to First Letter or Letters of Name and refer to Buff Sub-Index sheet for page reference.

FILE NUMBER DATE OF RECORD	MORTGAGEES FAMILY NAMES	GIVEN NAMES ABCDEFGHIJ	GIVEN NAMES KLMNO	GIVEN NAMES PQRSTUVWXYZ	MORTGAGORS	BOOK	PAGE	Amount	BRIEF DESCRIPTION, LOCATION, ETC. ( Not Warranted )
32022 Apr 13, 1984	Bank			Rest of Travelers	Stanley P. Hopkins <sup>etal</sup>	1657	161	26,500	Sunny Acres. Lot 77 Paradise Dr.
32295 Apr 17, 1984	"			"	William Gregory Wood <sup>etal</sup>	1657	592	40,000	Montevideo Bates Sp. Lot 13 Echo Lane
32843 Apr 20, 1984	"			"	Arthur James Cole <sup>etal</sup>	1658	372	8,185	Tract, S.C. Hwy. 253
32885 Apr 20, 1984	"			"	Burd D. Vaughn	1658	408	6,500	3.69 acs. See Hwy. Cleveland Sp
32977 Apr 23, 1984	"			"	Edward R. Cawley <sup>etal</sup>	1658	649		Real Property Agreement
33443 Apr 26, 1984	"			"	Richard A. Mullinax	1659	244	12,000	2 1/2 acs. Lot 58 Earnshaw Ave. "Sun Lane"
33611 Apr 27, 1984	"			"	Gerald Wayne Bowers	1659	475	20,000	4.1 acs Bowers Rd.
34325 May 2, 1984	"			"	D. Joyce Elrod	1660	546	13,000	Lot 8 Altamont Terrace - Sty. also Lot Travelers Rest
34509 May 3, 1984	"			"	Robert M. Coleman <sup>etal</sup>	1660	886	60,000	lots 9+10 Main St. on Dunwoode
34658 May 4, 1984	"			"	Ernest Steve Blackwell	1661	48	53,762	4.35 acs. White Horse Rd.
35294 May 10, 1984	"			"	L. D. Metcalf <sup>etal</sup>	1661	824	8,500	Renfrew Plant "Ghney Mills" Lot 56 (#30) Birch Rd.
35398 May 10, 1984	"			"	Arnold L. Styles <sup>etal</sup>	1661	895	23,700	Langley Rd. 3 acs. Co Hwy 290 &
35706 May 14, 1984	"			"	Thomas J. Joeppe <sup>etal</sup>	1662	426	11,000	Lot 10 Cannon Hill
36099 May 16, 1984	"			"	Jerry M. Plumblee <sup>etal</sup>	1662	955	35,000	lots 2+3 Jones - Halley Rd.
36336 May 18, 1984	"			"	Roy C. Rupp, Sr <sup>etal</sup>	1663	301	23,000	Lot Hwy 276 Cleveland Sp
36405 May 18, 1984	"			"	Ellison R. Berry <sup>etal</sup>	1663	403	28,000	"Pinnacle Lake" Sec. C 1.0 acs. also lots 4, 5 + 6

# INDIRECT or MORTGAGEE Index to Real Estate Mortgages — Greenville County, S. C.

Open at Proper Tab according to First Letter or Letters of Name and refer to Buff Sub-Index sheet for page reference.

( W )

FILE NUMBER DATE OF RECORD	MORTGAGEES FAMILY NAMES	GIVEN NAMES ABCDEFGH	GIVEN NAMES IJKLMNO	GIVEN NAMES PQRSTUVWXYZ	MORTGAGORS	BOOK	PAGE	Amount	BRIEF DESCRIPTION, LOCATION, ETC. ( Not Warranted )
36803 May 22, 1983	Bank		of	Rest Travelers	Samuel P. Vause	1663	963	30,000.00	Court Lot 9 Hutton Ct. "Hutton"
37313 May 28, 1984	"		"	"	Paul D. Dunn, et al Church by Dunn	1664	702	7,000.00	Lot 32 "Oak Forest Estate"
37500 May 29, 1984	"		"	"	Mount Pilgrim Baptist	1664	945	12,200.00	170. Pilgrim Rd. "Spring Park" Lot 6 of Johnson Tract
37902 May 31, 1984	"		"	"	Samuel P. Vause	1665	516	28,000.00	Acres Lot 4 Chantain Dr. Maple
38000 June 1, 1984	"		"	"	Wallace M. Odom, et al	1665	709	2,800.00	0.12 Acre 1.10 Acres Lewis Bldg. Rd.
38085 June 1, 1984	"		"	"	Ellen M. Richardson, et al	1665	820	9,000.00	Manly Ave. Pt. Lot 29 Cor. Slater Rd. &
38609 June 6, 1984	"		"	"	Brian A. Lowe	1666	600	12,000.00	Acres. Inglewood-Katy Lot 29 Paradise Dr. Sunny
39160 June 12, 1984	"		"	"	Larry Bennett, et al	1667	301		Real Property Agreement
39279 June 12, 1984	"		"	"	Samuel P. Vause	1667	380	21,000.00	"Coke Acres" Lot 8 Butler Ave. (Sunnydale No.)
39543 June 14, 1984	"		"	"	Henry E. Egge, et al	1667	745	22,000.00	Mobile Home Estate Lot 12 Jammy Trail "Cherokee
39700 June 15, 1984	"		"	"	St. Andrew's Presbyterian Church	1667	951	181,000.00	School Rd. 8 Acres Cor. State Park Rd. & Hill
40114 June 20, 1984	"		"	"	Olin Dean Willis	1668	484	13,000.00	"Lynaci" Lot Augusta Rd. "Crescent
40651 June 25, 1984	"		"	"	Robert A. Clay, as Trustee	1669	137	50,000.00	"Park" Pl. 1 Lot 15 Merinfeld Dr. "Merinfeld"
40786 June 26, 1984	"		"	"	Woody O. Pitt, et al	1669	353	13,000.00	Lot Pateal Club Rd
40934 June 27, 1984	"	Induced in error.	in	Palmetto Bank	Robert C. Lewis, Jr.	1669	554	66,500.00	Palham Woods Lot 2 Bridle Path Lane. Sec. I
40953 June 27, 1984	"		"	"	Paul L. Nester, et al	1669	558	10,000.00	Sec. II Lot 18 Lajuan Dr. Stratford

# INDIRECT or MORTGAGEE Index to Real Estate Mortgages — Greenville County, S. C.

( )  
 Open at Proper Tab according to First Letter or Letters of Name and refer to Buff Sub-Index sheet for page reference.

FILE NUMBER DATE OF RECORD	MORTGAGEES FAMILY NAMES	GIVEN NAMES ABCDEFGHIJ	GIVEN NAMES KLMNO	GIVEN NAMES PQRSTUWXYZ	MORTGAGORS	BOOK	PAGE	Amount	BRIEF DESCRIPTION, LOCATION, ETC. ( Not Warranted )
July 2, 1984 18 643	Bank			Rest of Travelers	Mary L. Cooper et al	1670	271	.00 13,000	Tracts 7 W. Pine mfg. Co., Sec 1 Lot 97, 3rd Ave Village
July 6, 1984 643	"			"	Jackie E. Omeal	1671	415	.00 7,000	Lot 16 A.C. Hwy 290 Hills
July 6, 1984 661	"			"	William M. Sloan	1671	417	.00 4,000	Lot 14 Pine St "Sweet 4 McCarley Rd.
July 6, 1984 1392	"			"	John O. Vernon	1671	419	.67 13,295	5.18 Acres Belvue School Rd. Also easement Bates Tr
July 12, 1984 1349	"			"	Roy D. Hendrix et al	1672	324	.12 22,529	10.67 Acres Jewell Rd. see Rem. Bk. 1599 pg 438
July 12, 1984 1659	"			"	Jeffrey J. Seppening By Deacon	1672	282	.00	Release Agreement for mtg.
July 16, 1984 1433	"			"	Emmanuel Baptist Church	1672	695	.00 67,000	Lot St. Mark's Rd.
July 16, 1984 1944	"			"	Grace J. Norris	1672	748	.00 10,000	Tracts 7 W. Pine mfg. Co. Lot 200 "C" St. Village
July 19, 1984 2629	"			"	Jessie Dean Brown	1673	127	.00 7,000	27.75 Acres Ten Pt.
July 24, 1984 2672	"			"	Robert A. League, Jr.	1674	42	.00 25,000	3.05 Acres U.S. Hwy 276
July 25, 1984 2707	"			"	Carroll E. Jones, et al	1674	114	.00	Real Prop. Agreement
July 25, 1984 2660	"			"	James Gary Duncan et al	1674	157	.00 40,000	Tract, less part for mtg see REM Bk 1671 pg 419
July 25, 1984 3131	"			"	John O. Vernon	Deed Book 1217	808	.00	Release 1.13 Acres Belvue School Rd.
July 30, 1984 3293	"			"	Robert E. Blahel et al	1674	873	.50 5,962	1.3 Acres Belvue Rd.
July 30, 1984 3425	"			"	514 Peggy L. Nick Peggy L. Nick	1675	106	.00 20,000	Lot 90 Canton St. treatment plant
July 31, 1984	"			"	Leon Norman Chapman	1675	276	.00 29,000	2 Parcels River Falls Cleveland Tr.

# INDIRECT or MORTGAGEE Index to Real Estate Mortgages — Greenville County, S. C.

Open at Proper Tab according to First Letter or Letters of Name and refer to Buff Sub-Index sheet for page reference.

( X )

FILE NUMBER DATE OF RECORD	MORTGAGEES FAMILY NAMES	GIVEN NAMES ABCDEFGH	GIVEN NAMES IJKLMNO	GIVEN NAMES PQRSTUVWXYZ	MORTGAGORS	BOOK	PAGE	Amount	BRIEF DESCRIPTION, LOCATION, ETC. ( Not Warranted )
3360 July 31, 1984	Bank			Rest of Travelers	John O. Vernon	1675	160		Mtg. on RE M Bk 1671 Pg 419 Release 1.3 acres Belue Rd Dr
3622 Aug. 1, 1984	"			"	Cheryl O. Hutcheson	1675	537	17,500	18.33 Acres Highland Tp Mtg on RE M Bk 1601 Pg 706
3723 Aug 2, 1984	"			"	Peggy L. Hicks	1675	677		Release lot 80 Westview Hgts.
4361 Aug 8, 1984	"			"	Beth Jo Batten-Jennings	1676	694	55,000	Lot Wilton St.
4477 Aug 9, 1984	"			"	Samuel A. Brown	1676	818	25,443	11.3 Acres Farm Bridge Rd.
4601 Aug 10, 1984	"			"	Al Hagood, et al	1676	948	153,000	Unit 2 Lot 2 Mills Ave.
5560 Aug 21, 1984	"			"	Cherry Hill Baptist Church	1678	268	8,900	Lots Highland Tp.
5734 Aug 22, 1984	"			"	Claine S. Bowers	1678	470	30,000	Reg. Unit 3-B Yorktown Hwy, Pige
5880 Aug 23, 1984	"			"	Dallas Stanley Ogle	1678	598		see RE M Bk. 1577 Pg 5850 Extension Agreement in mtg.
5998 Aug 24, 1984	"			"	Rosemary Baptist Church	1678	811	150,000	ST Lot. Co. U.S. Hwy 276 + Church
6046 Aug 24, 1984	"			"	William H. Kirby, et al	1679	26		Lot 14. 1405 Pg. 904 Release lots 22 + 25 for mtg. all
6637 Aug 30, 1984	"			"	Lucille B. Hendley	1679	662	40,000	North Garden Sect Lot 29 Galax Court
7395 Sept 5, 1984	"			"	David Willis, et al	1680	523	13,000	Bridge Estates Lot 5A Maxwell Ct., Hodwin
7813 Sept 10, 1984	"			"	Joyce Garland	1680	947	4,000	Lot Jones Gap Rd.
8092 Sept 12, 1984	"			"	John O. Vernon	1681	359	15,000	5.5 acres Blue Ridge Dr.
8144 Sept 13, 1984	"			"	Charles A. Baker et al	1681	387	62,855	1 acre 1 acre U.S Hwy. 276, also

# INDIRECT or MORTGAGEE Index to Real Estate Mortgages — Greenville County, S. C.

Open at Proper Tab according to First Letter or Letters of Name and refer to Buff Sub-Index sheet for page reference.

FILE NUMBER DATE OF RECORD	MORTGAGEES FAMILY NAMES	GIVEN NAMES ABCDEFGHIJ	GIVEN NAMES KLMNOP	GIVEN NAMES QRSTUVWXYZ	MORTGAGORS	BOOK	PAGE	Amount	BRIEF DESCRIPTION, LOCATION, ETC. ( Not Warranted )
8274 Sept 14, 1984	Bank			Rest of Travelers	Norman E. Whisman	1681	538	26,500 <sup>.00</sup>	38.8 acs. Coleman Rd.
8273 Sept 14, 1984	"			" "	Betty J. Simmons	1681	540	15,000 <sup>.00</sup>	Cleveland Lot #2 U.S. Hwy 276 + S.C. Hwy 11
9483 Sept 26, 1984	"			" "	Mark A. Stepp <sup>etal</sup>	1683	274	7,000 <sup>.00</sup>	Lot 21 Quail Trail
10103 Oct 2, 1984	"			" "	Larry L. Bailey <sup>etal</sup>	1684	52	7,000 <sup>.00</sup>	Skyview Estates Lot 11 Poinsett Hwy
10771 Oct 9, 1984	"			" "	Michael Cappel <sup>etal</sup>	1684	891	21,500 <sup>.00</sup>	Lot 2 Whitney St. Slater
11432 Oct 16, 1984	"			" "	Walter Coleman	1685	715		REM BK 1551 Pg 24 Extension Agreement for mfg. see
11691 Oct 18, 1984	"			" "	Lyndon Dale Bridgeman	1685	951	13,000 <sup>.00</sup>	Lot 3 Bates Tp
11971 Oct 19, 1984	"			" "	Delwyn V. Huff <sup>etal</sup>	1686	187	75,000 <sup>.00</sup>	4.0 acs Sam Langley Rd
12186 Oct 23, 1984	"			" "	Robert E. Blakely <sup>etal</sup>	1686	387	12,886 <sup>.71</sup>	1.3 acs Belove Rd
12351 Oct 24, 1984	"			" "	Charles J. Kelley	1686	589	20,158 <sup>.38</sup>	also 7/2. lot Bradshaw St. lot Cr. Augusta + Bradshaw St.
13676 Nov 5, 1984	"			" "	Johnny James Edwards <sup>etal</sup>	1688	467	2,500 <sup>.00</sup>	0.92 acs. Cleveland Tp.
13642 Nov 5, 1984	"			" "	Ernest L. Nix Jr. <sup>etal</sup>	1688	382	36,000 <sup>.00</sup>	1 ac. Chestnut Ridge Rd
13766 Nov 6, 1984	"			" "	Grace J. Norris	1688	522	13,000 <sup>.00</sup>	House on F.W. Lee mfg. Co. Lot 200 C Street Sec 1 Village
13965 Nov 7, 1984	"			" "	Jerry Brooke <sup>etal</sup>	1688	685	10,000 <sup>.00</sup>	O'Neal Tp. 0.56 acres Langley Rd.
14624 Nov 14, 1984	"			" "	Gerald B. Grager <sup>etal</sup>	1689	620	9,000 <sup>.00</sup>	Lot 5 Ridge Rd.
15068 Nov 16, 1984	"			" "	George C. Ivey <sup>etal</sup>	1690	232	23,000 <sup>.00</sup>	Rd. 0.91 acres Cr. Hugh Smith Rd +



# INDIRECT or MORTGAGEE Index to Real Estate Mortgages — Greenville County, S. C.

( ) ( Y )  
 Open at Proper Tab according to First Letter or Letters of Name and refer to Buff Sub-Index sheet for page reference.

FILE NUMBER DATE OF RECORD	MORTGAGEES FAMILY NAMES	GIVEN NAMES ABCDEFGH	GIVEN NAMES IJKLMNO	GIVEN NAMES PQRSTUVWXYZ	MORTGAGORS	BOOK	PAGE	Amount	BRIEF DESCRIPTION, LOCATION, ETC. ( Not Warranted )
15417 NOV 20, 1984	Bank				O. Keith Pickelgimer et al by Edward W. Miller Jr., Guardian	1690	650	7,100	0.34 Lots 9, 10, 11
15546 NOV 21, 1984	"				Samuel E. Hart Jr. et al	1690	807	13,500	Lot 5 Bata Rd.
15615 NOV 21, 1984	"				Barbara T. Jones	1690	899	16,500	19.3 acres also 15.8 acres Deer Hwy
15867 NOV 26, 1984	"				A. C. Nelson	1691	253	8,000	22.89 Cheloland Sp.
15979 NOV 27, 1984	"				Harlan Henry O'Malley	1691	436	11,000	Tract 4 (5.0 acres) S.C. Hwy 414
16879 Dec 4, 1984	"				Callie Mae A Robinson	1692	571	8,589	parcel White Horse Rd. Bata Sp.
16979 Dec 4, 1984	"				Sydney Dale Bridgeman	1692	579	15,500	Lot 3 Bata Sp.
17076 Dec 6, 1984	"				A. J. Jordan	1693	28	64,000	8.83 acres Keeler Mill Rd.
17187 Dec 6, 1984	"				Jesse H. Hughes et al	1693	106	12,350	2 Tracts Payson Mt Sp
17653 Dec 12, 1984	"				William R. Brown Jr.	1693	970	13,000	Part lot 38 Longfount Dr. Ch. Cleveland Sp.
17692 Dec 12, 1984	"				Mamie Lou Cruell	1694	78	8,000	Lot 11 + part lot 10 Spring Park Farm mtn Sp
17938 Dec 14, 1984	"				B. J. Greene	1694	407	20,000	Parcel, White Horse Rd. Lake Joint, Sec. 5
17978 Dec 14, 1984	"				Jamie E. Foster Jr. et al	1694	456	25,000	Lot 15 Lake Fairfield Dr. Rd. + McElhenny Rd
18264 Dec 18, 1984	"				Ruth L. Ewins	1694	860	15,000	1.77 acres Cor. Old White Horse
18522 Dec 19, 1984	"				Jeffery M. Plumlee et al	1695	202	12,000	Tract 2 + 3 Jones-Kelley Rd.
18946 Dec 24, 1984	"				Linda D. Newburn	1695	865	100,000	35.3 acres U.S. Hwy. 276

# INDIRECT or MORTGAGEE Index to Real Estate Mortgages — Greenville County, S. C.

Open at Proper Tab according to First Letter or Letters of Name and refer to Buff Sub-Index sheet for page reference.

FILE NUMBER DATE OF RECORD	MORTGAGEES FAMILY NAMES	GIVEN NAMES ABCDEFGHIJ	GIVEN NAMES KLMNOP	GIVEN NAMES QRSTUVWXYZ	MORTGAGORS	BOOK	PAGE	Amount	BRIEF DESCRIPTION, LOCATION, ETC. ( Not Warranted )
18993 Dec. 27, 1984	Bank			of Travelers Rest	By Deacons Church Emmanuel Baptist	1695	921	72,000 <sup>.00</sup>	Lot At. Mark's Rd. REM BK 1599 Pg 438
19500 Dec 31, 1984	"		"	"	Jeffrey J. Schenning <sup>etal</sup>	1696	761		Extension Agreement. In mtg. see
20310 Jan 8, 1985	"		"	"	David L. Pearce	1697	513	5,000 <sup>.00</sup>	Lots 1 & 2 White Horse Rd Exten. see REM BK 1591 Pg 281
20910 Jan 15, 1985	"		"	"	R. Bruce White <sup>etal</sup>	1698	420		Extension Agreement. In mtg. see REM BK 1671 Pg 419
20910 Jan 15, 1985	"		"	"	John O. Vernon	1698	422		Extension Agreement. In mtg. see Rem BK 1640 Pg. 42
21166 Jan 16, 1985	"		"	"	Ray Batson	1698	589		Extension Agreement - for mtg.
21321 Jan 17, 1985	"		"	"	James F. Cason <sup>etal</sup>	1698	714	9,561 <sup>.88</sup>	Lot 109 West Dr. Coleman Hgt. Pg 5
21361 Jan 18, 1985	"		"	"	Henry L. Parr, Jr.	1698	761	20,000 <sup>.00</sup>	Lot 136 Cliff Ridge Colony Northwood Sec I
21973 Jan 25, 1985	"		"	"	Dieter Arthur Kohler <sup>etal</sup>	1699	450	62,000 <sup>.00</sup>	Lot 53 Bendingwood Circle Brookgreen
22032 Jan 25, 1985	"		"	"	Dennis W. Miller	1699	538	12,000 <sup>.00</sup>	Lots 33 & 34 Dell Circle Nightland II
22129 Jan 28, 1985	"		"	"	Benny Lee Thompson	1699	703	3,000 <sup>.00</sup>	5.7 Acre Marsh Creek Rd
22289 Jan 28, 1985	"		"	"	John L. Weathers <sup>etal</sup>	1699	809	70,000 <sup>.00</sup>	Lot 24 Northwood Hills Green Valley Estate
22444 Jan 30, 1985	"		"	"	Edward R. Gorecki	1700	92	169,500 <sup>.00</sup>	Lots 75 & 76 Foot Hill Rd.
22454 Jan 30, 1985	"		"	"	James Arthur Johnson	1700	102	16,000 <sup>.00</sup>	Lots 4 & 5 White Horse Rd. also Perry Prop.
22728 Jan 31, 1985	"		"	"	Larry L. Bailey <sup>etal</sup>	1700	514	14,000 <sup>.00</sup>	Lot 11 Bonnet Hwy. Skyview Est
23814 Feb 13, 1985	"		"	"	Jack M. Sumner	1701	870	3,000 <sup>.00</sup>	Lot Honeysuckle Rd.

# INDIRECT or MORTGAGEE Index to Real Estate Mortgages — Greenville County, S. C.

REG. U. S. PAT. OFFICE *Chas. McCall* County Indexes Since 1888  
An Identifying Trade Mark

Open at Proper Tab according to First Letter or Letters of Name and refer to Buff Sub-Index sheet for page reference.

COTT FAMILY NAME INDEX No. 75 © 1949  
MADE BY THE COTT INDEX COMPANY, COLUMBUS, OHIO  
SOLD BY WALKER, EVANS & COGSWELL CO., CHARLESTON, S.C.

( 2 )

FILE NUMBER DATE OF RECORD	MORTGAGEES FAMILY NAMES	GIVEN NAMES ABCDEFGH	GIVEN NAMES IJKLMNO	GIVEN NAMES PQRSTUVWXYZ	MORTGAGORS	BOOK	PAGE	Amount	BRIEF DESCRIPTION, LOCATION, ETC. ( Not Warranted )
24320 Feb. 19, 1985	Bank				Herman A. Cox	1702	485	.00 7,000	3.95 Acre Of Travelers Rest
24531 Feb. 20, 1985	"		"	"	Barry S. Cohen, et al	1702	739	.00 73,000	2 acre easement 30 mt. on Rem. Bl. 140 Spg. - 904 Relinqu pt. lots 22 + 29
24582 Feb. 21, 1985	"		"	"	William H. Kirby et al	1702	763	.00	Saluda Sp.
24760 Feb. 22, 1985	"		"	"	Kathy Willis Barrett et al	1703	17	.00 41,356	2.45 Acre Jolly Bldg Rd.
25357 Feb. 29, 1985	"		"	"	Bobby J. Wallace, et al	1703	713	76 11,569	Lot 4 Skyview Est.
25509 Mar. 1, 1985	"		"	"	Duane D. Vaughn	1704	75	.00 6,500	3.69 Acre Ben Hwy. Cleveland
25621 Mar. 1, 1985	"		"	"	Mann Batoon	1704	101	.00 20,000	Lot. Lone Dr. "Lone Est."
25897 Mar. 4, 1985	"		"	"	Sam P. Vance	1704	473	.00 20,000	M <sup>c</sup> Martin Dr. + Christy St. Lot 83 + Pt. lots 82 + 84 Cor.
26126 Mar. 6, 1985	"		"	"	Ray E. Kerstetter	1704	291	.00 22,000	Pay mt. Sp. Lot 25 Zelma Dr. Saluda 2nd
26197 Mar. 6, 1985	"		"	"	David B. Brown, Jr. et al	1704	230	.00 150,000	26.78 Acre S. C. Hwy 11 Lan part
26911 Mar. 13, 1985	"		"	"	Douglas G. Juster et al	1705	685	.00 35,000	By "Cedar Vale" Lot 19 Cor. Verner Dr. + Montin
27100 Mar. 15, 1985	"		"	"	J. D. Sain, et al	1705	924	.00 22,500	Lot 90 West Decatur St.
27228 Mar. 18, 1985	"		"	"	Iue G. Ellington	1706	141	.00 16,000	Lot 46 Colony Rd. Pointe North
27480 Mar. 19, 1985	"		"	"	Byron P. Cole, et al	1706	350	.00 8,000	Slater Mfg. Co. Lot Mellon St. Village
27638 Mar. 21, 1985	"		"	"	Peter J. Palanza	1706	507	.00 13,000	Lot 4 Merrill Rd.
27584 Mar. 21, 1985	"		"	"	Cecil L. Lathbone et al	1706	581		Real Property Agreement

# INDIRECT or MORTGAGEE Index to Real Estate Mortgages — Greenville County, S. C.

REG. U. S. PAT. OFFICE *Chas McCatt* County Indexes Since 1888 An Identifying Trade Mark

Open at Proper Tab according to First Letter or Letters of Name and refer to Buff Sub-Index sheet for page reference.

COTT FAMILY NAME INDEX No. 75 © 1949  
MADE BY THE COTT INDEX COMPANY, COLUMBUS, OHIO  
SOLD BY WALKER, EVANS & COGSWELL CO., CHARLESTON, S.C.

FILE NUMBER DATE OF RECORD	MORTGAGEES FAMILY NAMES	GIVEN NAMES ABCDEFGHIJ	GIVEN NAMES JKLMNO	GIVEN NAMES PQRSTUVWXYZ	MORTGAGORS	BOOK	PAGE	Amount	BRIEF DESCRIPTION, LOCATION, ETC. ( Not Warranted )
27815 Mar 21, 1985	Bank			Of Travelers Rest	Perry D. Vernon, et al	1706	740	38,700 <sup>.90</sup>	Lot 79 Coleman Hgts.
28128 Mar 25, 1985	"			"	Michael Fred Styler	1707	173	17,000 <sup>.00</sup>	Lot 60 Oakforest Eats Sec II
28937 Apr 1, 1985	"			"	David L. Hines, et al	1708	813	6,000 <sup>.00</sup>	Lot 2 Heyward St.
29341 Apr 2, 1985	"			"	David J. Gabriel, et al	1708	903	23,000 <sup>.00</sup>	Lots 68, 69 & 70 Long Shoak Rd.
29344 Apr 2, 1985	"			"	Nomer Patterson Arledge, et al	1708	905	6,753 <sup>.87</sup>	5 Neal Sp. Lots 22 & 23 Cumberland Dr.
29504 Apr 3, 1985	"			"	Charlie H. Blackwell	1709	123		Real Prop. Agree.
29567 Apr 3, 1985	"			"	Jacquelyn W. McCrary, et al	1709	190	14,077 <sup>.30</sup>	Zone Eats: Bates Sp Pt. lot 21, Buncombe Rd.
29690 Apr 4, 1985	"			"	James Jerry Laws	1709	305	38,000 <sup>.00</sup>	Hgts Bates Sp. Lot 91, Virginia Ave. Coleman
29821 Apr 4, 1985	"			"	John R. Devlin, Jr.	1709	528	36,000 <sup>.00</sup>	Kanataugh Lot 18 Stewart St. Blk C
29946 Apr 5, 1985	"			"	Robert A. Harvey, et al	1709	732	60,000 <sup>.00</sup>	2 Lots Dubbs Mt. Road
29941 Apr 5, 1985	"			"	William F. Hicks, et al	1709	688	25,000 <sup>.00</sup>	Lot 23
30107 Apr 6, 1985	"			"	Trinda D. Johnston	1706	101		Walden Dr. Release, lot 1 per deed 68 &
30103 Apr 8, 1985	"			"	Patsy Earline Turner	1709	937	25,000 <sup>.00</sup>	1.74 acm Clint Dr.
30101 Apr 8, 1985	"			"	Kurtis Michael Campbell, et al	1709	920	5,500 <sup>.00</sup>	Lot 6 La. New Lick Rd. & Conley Dr see R.E.M. Sh 1551 Pg 624
30555 Apr 11, 1985	"			"	Walter Coleman	1710	455		Extension Agreement. For mtg
31022 Apr 16, 1985	"			"	Darry L. Barbare	1711	34	30,000 <sup>.00</sup>	1.37 acm. Grove Meadow Rd.

# INDIRECT or MORTGAGEE Index to Real Estate Mortgages — Greenville County, S. C.

REG. U. S. PAT. OFFICE *Chas McCott* County Indexes Since 1888 An Identifying Trade Mark

☞ Open at Proper Tab according to First Letter or Letters of Name and refer to Buff Sub-Index sheet for page reference.

COTT FAMILY NAME INDEX No. 75 © 1949  
MADE BY THE COTT INDEX COMPANY, COLUMBUS, OHIO  
SOLD BY WALKER, EVANS & COGSWELL CO., CHARLESTON, S.C.

(2A)

FILE NUMBER	MORTGAGEES	GIVEN NAMES	GIVEN NAMES	GIVEN NAMES	MORTGAGORS	BOOK	PAGE	Amount	BRIEF DESCRIPTION, LOCATION, ETC. ( Not Warranted )
DATE OF RECORD	FAMILY NAMES	ABCDEFGHIJ	IJKLMNOP	QRSTUVWXYZ					
31302 Apr 18, 1985	Bank			Rest Of Travelers	James E. Simmons <sup>etal</sup>	1711	354	10,000 <sup>.00</sup>	Lot 11 Deer Hwy. Cleveland Sp.
31364 Apr 18, 1985	"			" "	Cherry Hill Baptist Church	1711	414	15,000 <sup>.00</sup>	Lot Highland Sp.
31449 Apr 19, 1985	"			" "	John S. Dunn, Jr. <sup>etal</sup>	1711	545	10,903 <sup>.77</sup>	4 acres
31459 Apr 19, 1985	"			" "	Adger Lee Turner, Jr.	1711	582	80,000 <sup>.00</sup>	"Green Valley Ests." Lot 115 M <sup>o</sup> Elhaney Rd.
31453 Apr 19, 1985	"			" "	Bobby J. Cody, <sup>etal</sup>	1711	584	7,000 <sup>.00</sup>	Lot also Int. Proposed St.
31782 Apr 23, 1985	"			" "	Robert J. Beckham, Jr.	1711	944	42,000 <sup>.00</sup>	Lot Little Texas Rd.
32288 Apr 26, 1985	"			" "	Interstate Properties, <sup>a Sm. Pk</sup>	1712	632	105,000 <sup>.00</sup>	Rd. Industrial Park Lot 7 Curlew St. Hazwood
33726 May 8, 1985	"			" "	Perry E. Burton	1714	683	25,000 <sup>.00</sup>	Cleveland Sp. 11.655 acs Deer (U.S. Hwy. 225)
33775 May 8, 1985	"			" "	Walter Wayne Banks, <sup>etal</sup>	1714	808	7,579 <sup>.34</sup>	Lot 64 + 65 Long Shoak Rd.
33928 May 9, 1985	"			" "	Sony Lee Hughes	1714	909	59,000 <sup>.00</sup>	Tract 12 (4.52 acs). Less Pk.
33984 May 9, 1985	"			" "	James H. Sims, Jr.	1714	975	21,000 <sup>.00</sup>	Lot 55 Lady Marion Lane
34183 May 10, 1985	"			" "	Paul R. Jones <sup>etal</sup>	1715	183	12,000 <sup>.00</sup>	Lots 1 + 2 Sherwood Road
34181 May 10, 1985	"			" "	Ramsey D. Butler <sup>etal</sup>	1715	185	100,000 <sup>.00</sup>	Rest 2.468 acs U.S. Hwy. 25 Is.
34934 May 17, 1985	"			" "	Martin L. Boyne	1716	61	15,500 <sup>.00</sup>	2.42 acs Rabbit Farm Rd.
35033 May 20, 1985	"			" "	Mary B. Lottis Griggs <sup>etal</sup>	1716	155	40,000 <sup>.00</sup>	7.00 acs = Lot 15 Ridge Rd.
35034 May 20, 1985	"			" "	Raymond Thomas Talley	1716	157	20,000 <sup>.00</sup>	10.86 acs + 3.8 acs Talley Rd. also

# INDIRECT or MORTGAGEE Index to Real Estate Mortgages — Greenville County, S. C.

REG. U. S. PAT. OFFICE *Cott* County Indexes Since 1888 An Identifying Trade Mark

Open at Proper Tab according to First Letter or Letters of Name and refer to Buff Sub-Index sheet for page reference.

COTT FAMILY NAME INDEX No. 75 © 1949  
MADE BY THE COTT INDEX COMPANY, COLUMBUS, OHIO  
SOLD BY WALKER, EVANS & COGSWELL CO., CHARLESTON, S.C.

FILE NUMBER DATE OF RECORD	MORTGAGEES FAMILY NAMES	GIVEN NAMES ABCDEFGHIJ	GIVEN NAMES JKLMNO	GIVEN NAMES PQRSTUVWXYZ	MORTGAGORS	BOOK	PAGE	Amount	BRIEF DESCRIPTION, LOCATION, ETC. ( Not Warranted )
35364 May 22, 1985	Bank				Of Travelers Rest Michael L. Jui <i>et al</i>	1716	614	10,300	PA lot 25, <sup>Long</sup> Front St. Paris Mt. <i>79</i>
35543 May 23, 1985	"				Derald B. Brigg <i>et al</i>	1716	717	45,000	11.08 Acre Ridge Rd
35681 May 24, 1985	"				Stanley C. Gibson <i>et al</i>	1716	919	75,000	Lat. Sevier Street
35749 May 24, 1985	"				Tony Lee Hughes <i>Re-Record</i>	1717	8	59,000	see Lem Ab. 1714 pp. 909 Tract 1 2 = 4.52 Acre - for Dig "Bakmonite"
35868 May 28, 1985	"				Earl Gene Hess, <i>et al</i> <i>formerly Donna B. Hawkins</i>	1717	223	19,000	Lot 15 Longview Ave Westview Hgt.
36142 May 29, 1985	"				Donna Hink	1717	523	10,000	Lot 7 W. King St + Jamaica St. Marquette Hwy.
36439 May 31, 1985	"				David H. Hudson <i>et al</i>	1717	974	36,000	17.51 Acre Pumpkintown -
36887 June 4, 1985	"				Bruce C. Cannon	1718	562	35,000	8 1/2 Acre = 5 lots Grapha br. + Worley R.D. "Rivendale"
37058 June 5, 1985	"				Jay Leonhirth	1718	780	13,000	Lot 63 South Valley Lane
37120 June 5, 1985	"				James Gary Duncan <i>et al</i>	1718	852	31,010	9 1/2 Acre, Less Pt. Cleveland Jc.
37560 June 10, 1985	"				Joseph S. Poole	1719	441	25,000	Lot = 2 Acre Cleveland Jc. Anderson County
37640 June 10, 1985	"				Patricia J. Davidson	1719	542	50,000	Lot Stone br. also Hwy. Rodgers Valley Hgt.
38473 June 18, 1985	"				E. Longo Brune, <i>et al</i>	1720	765	10,000	Lot A = .79 Acre - pt. lot 14 Bates Jc.
38639 June 19, 1985	"				James L. Turner	1720	993	10,000	3.5 Acre S.L. Hwy 414
39161 June 24, 1985	"				Donald E. Duncan <i>et al</i>	1721	659	16,739	Saluda Jc. 7.18 Acre Dividing water Road
39364 June 25, 1985	"				Louie Murray	1722	22	18,000	Lot A.C. Hwy 291



# INDIRECT or MORTGAGEE Index to Real Estate Mortgages — Greenville County, S. C.

REG. U. S. PAT. OFFICE *Chem-Lott* County Indexes Since 1888  
An Identifying Trade Mark

Open at Proper Tab according to First Letter or Letters of Name and refer to Buff Sub-Index sheet for page reference.

COTT FAMILY NAME INDEX No. 75 © 1949  
MADE BY THE COTT INDEX COMPANY, COLUMBUS, OHIO  
SOLD BY WALKER, EVANS & COGSWELL CO., CHARLESTON, S.C.

(2B)

FILE NUMBER DATE OF RECORD	MORTGAGEES FAMILY NAMES	GIVEN NAMES ABCDEFGHIJ	GIVEN NAMES JKLMNO	GIVEN NAMES PQRSTUVWXYZ	MORTGAGORS	BOOK	PAGE	Amount	BRIEF DESCRIPTION, LOCATION, ETC. ( Not Warranted )
39467 June 26 1985	Bank				James R. Davis <i>et al</i>	1722	141	35,000	Lot 25, Lyman Manor R.E.M. Bl. 1695 Pg. 202
39442 June 26 1985	"				Jeffery M. Plumblee <i>et al</i>	1722	236		Extension Agreement - for mtg. all
39573 June 27 1985	"				Norman William Young	1722	335		Real Property Agreement
39737 June 28 1985	"				James W. Hagan <i>et al</i>	1722	555	7,500	Lot State Park Road
258 July 1 1985	"				Jeresa Springfield	1723	309	8,500	Saluda Tp. Lot 3 Hwy 25 & S.C. Hwy 414
559 July 2 1985	"				Jeffery J. Schenning <i>et al</i>	1723	920		R.E.M. Bl. 1559 Pg. 438
813 July 8 1985	"				Patsy Earline Turner	1724	213	20,000	Extension Agreement - for mtg. all 1.74 Acres Club Dr.
1095 July 10 1985	"				Clyde Pruitt	1724	647		Real Prop. Agreement
1249 July 11 1985	"				John O. Vernon	1724	682		see R.E.M. Bl. 1671 Pg. 419 Extension Agreement for mtg.
1398 July 12 1985	"				Patricia E. Wells <i>et al</i>	1724	891	21,000	School - Lot 74 Jared Dr. Silver
1549 July 15 1985	"				L. Kevin Jones	1725	87	17,637	School - Lots 40, 41, 42 & 43 Silver
1898 July 17 1985	"				Edward G. Puskar <i>et al</i>	1725	553	9,500	0.57 Langley Rd. O'Neal Jr.
2976 July 26 1985	"				Sloan O. Jones, Sr.	1726	770	5,182	Acres Lot 1, Enoree Rd. Enoree
3062 July 29 1985	"				Frank E. McCowan <i>et al</i>	1726	903	16,194	2 Acres, Stoney Valley Rd Valley Ests.
3488 July 31 1985	"				Edward A. Borecki <i>et al</i>	1727	550	50,000	Lots 75 & 76 Post Hill Road Green
3951 Aug 2 1985	"				Carlton Lee Beahm <i>et al</i>	1728	261	9,851	18.65 Acres

# INDIRECT or MORTGAGEE Index to Real Estate Mortgages — Greenville County, S. C.

REG. U. S. PAT. OFFICE *Chas McCott* County Indexes Since 1888  
An Identifying Trade Mark

Open at Proper Tab according to First Letter or Letters of Name and refer to Buff Sub-Index sheet for page reference.

COTT FAMILY NAME INDEX No. 75 © 1949  
MADE BY THE COTT INDEX COMPANY, COLUMBUS, OHIO  
SOLD BY WALKER, EVANS & COGSWELL CO., CHARLESTON, S.C.

FILE NUMBER DATE OF RECORD	MORTGAGEES FAMILY NAMES	GIVEN NAMES ABCDEFGHIJ	GIVEN NAMES KLMNO	GIVEN NAMES PQRSTUVWXYZ	MORTGAGORS	BOOK	PAGE	Amount	BRIEF DESCRIPTION, LOCATION, ETC. ( Not Warranted )
4094 Aug 5, 1985 4501	Bank			Rest Of Travelers	& Holdings, Inc. Marietta Management	1728	563	180,000 <sup>.00</sup>	S.C Hwy 291 0.887 acs. Cor. Mauldin Rd &
Aug 7, 1985 5056	"		"	"	Stanley J. Coleman <sup>et al</sup>	1729	126	40,000 <sup>.00</sup>	Lot 110 Bellwood NW.
Aug 13, 1985 5409	"		"	"	Robert E. Bridwell <sup>et al</sup>	1729	794	40,000 <sup>.00</sup>	2 acres white Horse Rd. Etn.
Aug 15, 1985 5991	"		"	"	Daniel E. Wood, <sup>et al</sup>	1730	275	36,500 <sup>.00</sup>	3.1 acres, less Pt.
Aug 20, 1985 6045	"		"	"	Douglas Jenkins <sup>et al</sup>	1731	62	12,500 <sup>.00</sup>	Lot, Hillside Rd.
Aug 21, 1985 6377	"		"	"	Robert C. Blukery <sup>et al</sup>	1731	155	17,279 <sup>.34</sup>	2 Parcels, Belvue Rd. Pebble Creek, Section Ph IV
Aug 23, 1985 6437	"		"	"	Gerald H. Metcalf <sup>et al</sup>	1731	605	75,000 <sup>.00</sup>	Lot 78 Pebble Stone Lane Rem Sh 1671 pg. 415
Aug 23, 1985 6535	"		"	"	John O. Vernon <sup>et al</sup>	1731	764	20,000 <sup>.00</sup>	Release 1.3 acs. for mtg. see
Aug 26, 1985 6628	"		"	"	Raymond L. Coster <sup>et al</sup>	1731	802	20,000 <sup>.00</sup>	7 Acres, Saluda Sp. Submtl Rd for mtg. see Rem Sh 1673 Pg 127
Aug 26, 1985 6743	"		"	"	Jesse Dean Brown <sup>by Trustees</sup>	1732	27	35,000 <sup>.00</sup>	Release parcel white Horse Rd. Etn & Paris Trst. Sp.
Aug 27, 1986 6932	"		"	"	Mt. Sinai Baptist Church	1732	189	35,000 <sup>.00</sup>	2.36 acres Lee Ford Rd. Rem Sh. 1636 pg 207
Aug 28, 1985 7449	"		"	"	Paul Amos Walcombe	1732	508	90,000 <sup>.00</sup>	Extension Agreement - for mtg. see Apex Sp.
Aug 30, 1985 8040	"		"	"	L. O. Hamby	1733	129	90,000 <sup>.00</sup>	10 acres, Kimberly Dr. Chick see REM Sh 1676 pg 818
Sept. 5, 1985 8869	"		"	"	D.W. Hugh Brown, <sup>et al</sup>	1734	90	15,000 <sup>.00</sup>	Extension Agreement. For mtg.
Sept 6, 1985 8691	"		"	"	Blue Ridge Consultants <sup>Inc. et al</sup>	1734	107	15,000 <sup>.00</sup>	0.70 acs. Hawkins Rd.
Sept. 11, 1985	"		"	"	James C. Foster <sup>Trst et al</sup>	1734	879	9,000 <sup>.00</sup>	Lot 14 Jubba Mt. Rd. Chambers Rest

# INDIRECT or MORTGAGEE Index to Real Estate Mortgages — Greenville County, S. C.

REG. U. S. PAT. OFFICE *Chas McCalls* County Indexes Since 1888 An Identifying Trade Mark

 Open at Proper Tab according to First Letter or Letters of Name and refer to Buff Sub-Index sheet for page reference.

COTT FAMILY NAME INDEX No. 75 © 1949  
MADE BY THE COTT INDEX COMPANY, COLUMBUS, OHIO  
SOLD BY WALKER, EVANS & COGSWELL CO., CHARLESTON, S.C.

(2C)

FILE NUMBER DATE OF RECORD	MORTGAGEES FAMILY NAMES	GIVEN NAMES ABCDEFGHIJ	GIVEN NAMES JKLMNO	GIVEN NAMES PQRSTUVWXYZ	MORTGAGORS	BOOK	PAGE	Amount	BRIEF DESCRIPTION, LOCATION, ETC. ( Not Warranted )
8774 Sept 12, 1985	Bank			Rest of Travelers	George R. Huskey, et al	1735	4	-00 35,000	North Lot 44 Colony Rd. Pointa
8854 Sept 12, 1985	"			" "	John O. Vernon	1735	113	-00 20,000	Lot 47
8988 Sept 12, 1985	"			" "	Narcold W. Brookshire	1735	173	-00 6,500	9 acres Old Settlement Rd. .55 miles
9833 Sept 20, 1985	"			" "	John O. Vernon	1734	521	11,275	Lot 17 Kempf / Kent, Hwy Terrace
10232 Sept 24, 1985	"			" "	D. Joyce Ebrod	1737	168	32,500	Lot 8 Altamont Terrace - Altamont
10559 Sept 26, 1985	"			" "	Jo Ann L. Johnson	1737	769	15,000	2.383 acres Keeler Mill Rd. see BK Bk 1681 Pg 359
10597 Sept 26, 1985	"			" "	John O. Vernon	1737	924		Extension Agreement, S. City.
10832 Sept 27, 1985	"			" "	Regan E. Klein et al	1738	198	86,000	.56 acres Old Spty. Rd.
10934 Sept 30, 1985	"			" "	Mary Courson	1738	339	10,000	1.32 acres Sec 1
10964 Sept 30, 1985	"			" "	Nell J. Mobley	1738	380	23,041	Lot 8 Newinger Rd. Oxford
11621 Oct 3, 1985	"			" "	James R. Sullivan Jr et al	1739	321	45,000	Lot Kempf Ave.
12119 Oct 8, 1985	"			" "	Carroll H. Roe, Jr. et al	1739	940	29,424	Appx 1/2 Lot 11, Main St. Green Chick
12226 Oct 8, 1985	"			" "	Robert A. Harvey et al	1740	86		Mt. Seeks Bk 1709 Pg 732 Release 6 acres Lindsey Lake Rd. 3/1
12326 Oct 9, 1985	"			" "	William Berry Dilworth	1740	273	42,000	1 acre Jackson Iron Rd.
12474 Oct 10, 1985	"			" "	C. E. Willis et al	1740	390	11,500	Lot 9, Green St.
12586 Oct 11, 1985	"			" "	AKA Barbara Trushoff Barbara J. Martin	1740	586	10,222	Mtn. Lp. .25 acres E. Perry Rd. Paris

# INDIRECT or MORTGAGEE Index to Real Estate Mortgages — Greenville County, S. C.

( ) REG. U. S. PAT. OFFICE *Chas. McCath* County Indexes Since 1888 An Identifying Trade Mark

Open at Proper Tab according to First Letter or Letters of Name and refer to Buff Sub-Index sheet for page reference.

COTT FAMILY NAME INDEX No. 75 © 1949  
MADE BY THE COTT INDEX COMPANY, COLUMBUS, OHIO  
SOLD BY WALKER, EVANS & COGSWELL CO., CHARLESTON, S.C.

FILE NUMBER DATE OF RECORD	MORTGAGEES FAMILY NAMES	GIVEN NAMES ABCDEFGHIJ	GIVEN NAMES KLMNO	GIVEN NAMES PQRSTUVWXYZ	MORTGAGORS	BOOK	PAGE	Amount	BRIEF DESCRIPTION, LOCATION, ETC. ( Not Warranted )
12936 Oct. 15, 1985	Bank			Rest of Travelers	Marvin Richard Blair, et al	1741	137	2,551	Parcel near Hwy. Bates Sp.
12982 Oct. 15, 1985	"			"	Samuel J. Ford, et al	1741	174	22,000	Village Rd. Lat Old Farm Bridge Rd. & Blackburg
13567 Oct. 18, 1985	"			"	Jennings L. Graves, et al	1741	958	20,000	Village Rd. Hwy. by Unit 4-C New Village of Lewis
13921 Oct. 22, 1985	"			"	Denny L. Baggett, et al	1742	446	10,000	Lat 88 Cedar Vale
14701 Oct. 29, 1985	"			"	Ronald E. Keshaw, et al	1742	766	46,400	Lat 77+90 Colman Dr. Colman
16644 Nov. 13, 1985	"			"	William H. Thomas III	1746	350	7,761	Pt lot 15 Jones Ave.
16675 Nov. 14, 1985	"			"	Carmon S. L. Gould, et al by trustee	1746	557	70,000	Lat 27 Candace T.
18057 Nov. 26, 1985	"			"	Emmanuel Baptist Church	1747	251	19,867	Lat St. Marks Rd
18705 Dec. 3, 1985	"			"	Alvin S. Barnett, Jr.	1749	329	3,000	Lat 43 & pt lots 42 & 41 Also R/W
19153 Dec. 5, 1985	"			"	Shirley D. Sanders, et al	1749	754	28,609	1.6 Acre Gordon Alley B. Slater & Sons
19331 Dec. 6, 1985	"			"	Lois P. Cox	1749	888	7,000	Lat 17 Mellon St. Village of
20224 Dec. 9, 1985	"			"	Elmer P. McCombs, et al	1750	217	16,857	3 Tracts, Bates Sp. Map Lot - See 12
20223 Dec. 17, 1985	"			"	Mary Alison Standinger	1751	503	50,000	Lat 370 Cherokee Court Del Dr. Richmond Hill Subst.
20788 Dec. 17, 1985	"			"	Michael Neal	1751	514	32,500	Lat 6 Cr. Contamith Dr. & Lynchburg
20869 Dec. 20, 1985	"			"	Lynn W. McCall	1752	608	2,900	Lat 7 Slater Mill Village Mtg. acc. R. E. Mt. 1559 Pg. 819
Dec. 20, 1985	"			"	Ace Graham, et al	1752	641		Mtg. assigned Royal Ins. Co. for

# INDIRECT or MORTGAGEE Index to Real Estate Mortgages — Greenville County, S. C.

REG. U. S. PAT. OFFICE *Chas. McCott* County Indexes Since 1888 An Identifying Trade Mark

Open at Proper Tab according to First Letter or Letters of Name and refer to Buff Sub-Index sheet for page reference.

COTT FAMILY NAME INDEX No. 75 © 1949  
MADE BY THE COTT INDEX COMPANY, COLUMBUS, OHIO  
SOLD BY WALKER, EVANS & COGSWELL CO., CHARLESTON, S.C.

FILE NUMBER	MORTGAGEES	GIVEN NAMES	GIVEN NAMES	GIVEN NAMES	MORTGAGORS	BOOK	PAGE	Amount	BRIEF DESCRIPTION, LOCATION, ETC.
DATE OF RECORD	FAMILY NAMES	ABCDEFGH	IJKLMNO	PQRSTUVWXYZ					( Not Warranted )
20871	Bank			Rest	Jeffrey M. Plummer <sup>et al</sup>	1752	763		see Rem Ch. 1695 Pg 202 Extension Agreement. for mtg
Dec. 20, 1985				of Travelers					
21548	"			"	Phillip W. Green	1753	800	15,000	2.01 Acc. Langley Rd. O'Neal Jp
Dec. 30, 1985				"					
21542	"			"	James A. Gibbs	1753	809	15,000	Staysdale, Marion Lot 2 Staysdale Cir.
Dec. 30, 1985				"					
21630	"			"	William R. Laker, Jr. <sup>et al</sup>	1753	929	66,000	38 Acc. Belvue Rd 5.3 Acc. Siquerville Rd. also
Dec. 30, 1985				"					
21630	"			"	George M. Cooley	1753	932	114,000	76.7 Acc. Belvue Rd.
Dec. 30, 1985				"					
21679	"			"	Calvary Presbyterian Church	1754	40	99,600	6.84 acc White Horse Road
Dec. 31, 1985				"					
22256	"			"	Harold C. Pressley <sup>et al</sup>	1755	80	14,000	Lot B
Jan 6, 1986				"					
22249	"			"	Arthur E. Cox, Jr.	1755	110	21,500	Lot 2 cont 21 - Saluda Jp. Rem Ch 1591 Pg. 281
Jan 6, 1986				"					
22380	"			"	R. Bruce White, <sup>et al</sup>	1755	303		Extension Agreement. for mtg. see
Jan 6, 1986				"					
22776	"			"	John L. Johnson	1755	876	19,000	2.383 Acc. Keeles Mill Rd.
Jan 9, 1986				"					
23068	"			"	B. S. Cothran <sup>et al</sup>	1756	318	10,000	Lots 8+9 Mellon St. & Slater
Jan 13, 1986				"					
23372	"			"	Daniel L. Cunningham, Jr. <sup>et al</sup>	1756	605	18,000	Lot 4 S. Hwy. 29 see Rem Ch 7640 Pg 42
Jan 14, 1986				"					
24580	"			"	Ray Batson	1758	210		Extension Agreement. for mtg.
Jan 27, 1986				"					
25123	"			"	Rebecca Thornton	1758	750	3,700	Lot Ethelridge Dr. Sandhills
Jan 30, 1986				"					
25544	"			"	Dary L. Barber	1759	382	45,000	2.56 Acc. Grove meadow Rd.
Jan 3, 1986				"					
25978	"			"	Charley E. Shipman <sup>et al</sup>	1759	964	21,040	Lot 24 Blue Ridge Dr. Springfield
Feb 5, 1986				"					

# INDIRECT or MORTGAGEE Index to Real Estate Mortgages — Greenville County, S. C.

REG. U. S. PAT. OFFICE *Chas. McCall* County Indexes Since 1888 An Identifying Trade Mark

Open at Proper Tab according to First Letter or Letters of Name and refer to Buff Sub-Index sheet for page reference.

COTT FAMILY NAME INDEX No. 75 © 1949  
MADE BY THE COTT INDEX COMPANY, COLUMBUS, OHIO  
SOLD BY WALKER, EVANS & COGSWELL CO., CHARLESTON, S.C.

FILE NUMBER DATE OF RECORD	MORTGAGEES FAMILY NAMES	GIVEN NAMES ABCDEFGHIH	GIVEN NAMES IJKLMNO	GIVEN NAMES PQRSTUVWXYZ	MORTGAGORS	BOOK	PAGE	Amount	BRIEF DESCRIPTION, LOCATION, ETC. ( Not Warranted )
26614 Feb. 12, 1986	Bank			Rest of Travelers	FKA Judy Youngblood Judy L. Hawkins	1760	759	.00 35,000	3 Parcels Slater Rd.
27013 Feb. 17, 1986	"			"	James D. Blair	1761	294	.00 7,500	Pyronen Apt. Lot 30 Blackstone Dr. New
27134 Feb. 18, 1986	"			"	William J. Prible	1761	436	.00 20,000	Ligonwood Hills Lot 17 Lynchburg Hls. Sec. I
27654 Feb. 24, 1986	"			"	Carolyn M. Anderson	1762	5	-00 17,500	Lot Little Leman Rd.
27795 Feb. 25, 1986	"			"	Derald J. Vaughn	1762	187	.00 14,225	4. also 1.3 Acre 3.69 Acre Deer Hwy. Cleveland
28282 Feb. 28, 1986	"			"	Hazel Dean Cooper 51A Lake	1762	846	.00 15,000	see my 6. Lot 125 South on Valley Home, F.W.
28282 Feb. 28, 1986	"			"	Luther L. Cannon	1762	848	-00 15,000	Lot 54 Oak Crest Sec I
28283 Feb. 28, 1986	"			"	Charles F. Williams et al	1762	850	.00 26,000	Hills Lot 89 Union Iron Station REM Blk 1722 P 141
28239 Feb. 28, 1986	"			"	James R. Davis, et al	1763	76	.00	Extension Agreement for mtg. see
28499 Mar. 3, 1986	"			"	Home Investments, a/k/a Pts	1763	161	.00 70,000	Plot Hentley Woods Lot 12 Foxhound Rd. Sec. I
28805 Mar. 4, 1986	"			"	Franklin J. Galt et al	1763	599	.00 60,275	S. C. Hwy. # 414 2.18 Acre Bates Sp.
29198 Mar. 7, 1986	"			"	Stem Poulson	1764	84	.00 43,000	Lot 89 Deminger Place Sec II
29293 Mar. 7, 1986	"			"	Jeffery M. Plumble et al	1764	191	.00 13,000	Tracts 2 + 3 Jones - Kelly Road
29528 Mar. 10, 1986	"			"	Edward J. Bridges, et al	1764	394	.75 26,432	Lot Darby Rd.
30803 Mar. 21, 1986	"			"	Jackson E. Breun, Jr.	1766	219	.00 30,300	142 Acre Bates Sp. less part
31520 Mar. 27, 1986	"			"	Oneal M. Owen et al	1767	53	.05 45,762	Less Pt. 10.5 Acre Deer Hwy. (old 276)



# REVERSE or MORTGAGEE Index to Real Estate Mortgages — Greenville County, S. C.

REG. U. S. PAT. OFFICE *Chas McCulloch* County Indexes Since 1888 An Identifying Trade Mark

 Open at Proper Tab according to First Letter or Letters of Name and refer to Buff Sub-Index sheet for page reference.


COTT FAMILY NAME INDEX No. 75 © 1949  
MADE BY THE COTT INDEX COMPANY, COLUMBUS, OHIO  
SOLD BY PHOTO COPY SUPPLY, MAULDIN, S. C.

( )

FILE NUMBER DATE OF RECORD	MORTGAGEES FAMILY NAMES	GIVEN NAMES ABCDEFGHIJ	GIVEN NAMES JKLMNO	GIVEN NAMES PQRSTUVWXYZ	MORTGAGORS	BOOK	PAGE	Amount	BRIEF DESCRIPTION, LOCATION, ETC. ( Not Warranted )
31625 Mar. 28, 1986	Bank			of Travelers Rest	<i>etal</i> Mershel E. Dalloway	1767	256	.00 8,500	2 Parcels Less Pt. Bates
31849 Mar. 31, 1986	"			" "	<i>etal</i> Margaret Williams	1767	503	.00 10,500	M <sup>c</sup> Cullough Hqts. Lots 44 x 45 Verdun Ave
32290 Apr. 2, 1986	"			" "	<i>for the Retarded</i> Greenville Association	1768	254	.00 65,000	Parcel Deer Hwy.
32305 Apr. 2, 1986	"			" "	Tom Pistolesi	1768	326	.00 77,000	Pebble Creek, Ph. I Lot 89 Sassafras Dr.
32814 Apr. 7, 1986	"			" "	Donald L. Van Riper	1768	978	.00 48,000	Prop. Reg. also Right Unit 10 William St North Sta.
33121 Apr. 9, 1986	"			" "	Edward A. Gbrecki <i>etal</i>	1769	313	.00 200,000	Valley Est. Lot 75 + 76 Foot Hills Rd. Green
33257 Apr. 10, 1986	"			" "	<i>etal</i> William H. Cunningham	1769	495	.25 28,370	Cleveland Tp. Lot 28 Cool River Hqts
33441 Apr. 11, 1986	"			" "	Wallace M. Adorn, <i>etal</i>	1769	713	.88 4,300	O'Neal Tp. 1.10 Acres Jews Bldg Rd.
33861 Apr. 16, 1986	"			" "	Charles R. Ayers <i>etal</i>	1770	368	.00 55,000	Lot 51 Points North
33878 Apr. 16, 1986	"			" "	Charles R. Ayers, <i>etal</i>	1770	370	.00 48,000	Lot 33 Points North
34252 Apr. 18, 1986	"			" "	Horace R. Reeves <i>etal</i>	1770	909	.00 12,000	4.4 Acres Highland Tp.
34795 Apr. 23, 1986	"			" "	Thomas L. Rose	1771	688	.00 17,000	Non Prop Reg. Unit 13 Oak Run Valley Ln
34976 Apr. 25, 1986	"			" "	Steve C. Pourlos	1772	61	.00 125,000	Mont Dr. 6 acres also Parcel View
34982 Apr. 25, 1986	"			" "	Woody O. Pitt, <i>etal</i>	1772	21	.00 29,500	2 Lots Pateal Club Rd.
35630 Apr. 30, 1986	"			" "	Charles Kurt Thomason	1772	958	.00 25,000	.49 Acres Chick Egg. Tp. Totally see Emb. 1779 p. 542
35720 Apr. 30, 1986	"			" "	Patricia A. Davidson	1773	289	.00	Release 0.28 acs West Stone Ave.

# REVERSE or MORTGAGEE Index to Real Estate Mortgages — Greenville County, S. C.

REG. U. S. PAT. OFFICE *Chas McCott* County Indexes Since 1888  
An Identifying Trade Mark

 Open at Proper Tab according to First Letter or Letters of Name and refer to Buff Sub-Index sheet for page reference.

COTT FAMILY NAME INDEX No. 75 © 1949  
MADE BY THE COTT INDEX COMPANY, COLUMBUS, OHIO  
SOLD BY PHOTO COPY SUPPLY, MAULDIN, S. C.

FILE NUMBER DATE OF RECORD	MORTGAGEES FAMILY NAMES	GIVEN NAMES ABCDEFGH	GIVEN NAMES IJKLMNO	GIVEN NAMES PQRSTUVWXYZ	MORTGAGORS	BOOK	PAGE	Amount	BRIEF DESCRIPTION, LOCATION, ETC. ( Not Warranted )
36307 May 5, 1986	Bank				of Travelers Rest Clara C. Fuller	1774	100	21,000	Nts., Butler Sp. Lot 24, Fairview Ave. Fair
36406 May 5, 1986	"				Joseph A. Burzynski et al DPA Watts Entelquiser	1774	312	21,000	egress Parcel Also ingress + Egress
36771 May 7, 1986	"				William Watts	1774	804	35,000	Tract 6, Oak Shoals Rd.
36852 May 8, 1986	"				John S. Sizemore, et al	1774	878	11,300	Lot 10, Oak Forest, Sec. I
37077 May 9, 1986	"				Shirley C. Redding	1775	214	17,667	3 Parcel Cleveland Sp.
37125 May 9, 1986	"				Samuel P. Vause	1775	404	19,036	Tract Sunnydale Dr. Lot 8 Cole Acres, Butler Co.
37125 May 9, 1986	"				Samuel P. Vause	1775	404	25,114	Acres Lot 4 Chastain Dr. Maple
37125 May 9, 1986	"				Samuel P. Vause	1775	408	18,818	Tr. Christopher St. + McMain Dr. Pt. lots 82+84 also lot 83
37434 May 13, 1986	"				James W. Edwards	1775	805	14,467	2.44 ac. Summit St. + Cherry Rd.
37520 May 13, 1986	"				Norman E. Whinnant	1775	941	20,000	2.85 ac. Coleman Rd.
37598 May 13, 1986	"				Edna Derrid	1775	919		Real Property Agreement
37215 May 12, 1986	"				Al Nagord, et al	1775	614		Modification of Loan Agreement Mortgage REM. Bl. 1676 pp. 948
37774 May 15, 1986	"				Bryn P. Cole et al	1776	352	15,000	Tract 6, In. Lot 4 Mellon St. Village of Staten
37774 May 15, 1986	"				Robert F. Beckham, Jr. et al	1776	354	41,314	Parcel Little Super Rd.
37869 May 15, 1986	"				John A. Snyder et al	1776	482	9,350	Sec. II Lot 40 Engel Dr. Oakland Terrace
37869 May 15, 1986	"				Frankie H. Riley	1776	480	15,500	Burcombe Rd. Case, Loma Ent. Pt. lot 2 Coontony Tract, 4 Old

# REVERSE or MORTGAGEE Index to Real Estate Mortgages — Greenville County, S. C.

REG. U. S. PAT. OFFICE *Chas McCatt* County Indexes Since 1888 An Identifying Trade Mark

☞ Open at Proper Tab according to First Letter or Letters of Name and refer to Buff Sub-Index sheet for page reference.

COTT FAMILY NAME INDEX No. 75 © 1949  
MADE BY THE COTT INDEX COMPANY, COLUMBUS, OHIO  
SOLD BY PHOTO COPY SUPPLY, MAULDIN, S. C.

( )

FILE NUMBER DATE OF RECORD	MORTGAGEES FAMILY NAMES	GIVEN NAMES ABCDEFGH	GIVEN NAMES IJKLMNO	GIVEN NAMES PQRSTUVWXYZ	MORTGAGORS	BOOK	PAGE	Amount	BRIEF DESCRIPTION, LOCATION, ETC. ( Not Warranted )
38037 May 16, 1986	Bank			Rest of Travelers	<i>C. Robert Christmas et al</i> Fible Thomas Land Co.	1776	771	60,000	4.39 Acre Walker Rd.
38168 May 19, 1986	"			-	<i>Say K. Thomas et al</i>	1777	14	50,000	2 Parcels Bank St.
38361 May 24, 1986	"			-	<i>Regan E. Klein et al</i>	1777	291	48,000	0.56 Acre Old Spty. Rd.
38706 May 22, 1986	"			"	<i>William J. Kay</i>	1777	713	30,000	Lot 108 Cole Rd Camilla Park
38701 May 22, 1986	"			"	<i>Glen Edward Tate et al</i>	1777	793	30,000	2.8 Acre U.S. Hwy 276
38897 May 23, 1986	"			"	<i>Jeffrey Dean Forest et al</i>	1778	99	15,000	Burlington Industries Inc. Lot 14 Center St. Sec 1
30167 May 27, 1986	"			-	<i>Charlton Downer Houze et al</i>	1778	540	36,907	2 1/2 Acre State Park Rd. Lot Co. 4.5 Hwy 25 & Little
39878 May 30, 1986	"			"	<i>Philip H. Romgone et al</i>	1779	591	18,566	Highland Sp. Lot 2, Cherokee Est.
40110 June 2, 1986	"			"	<i>Ray C. Darnell et al</i>	1780	14	12,000	Lot White Horse Rd.
40400 June 3, 1986	"			"	<i>Norman E. Whisenant</i>	1780	383	71,000	38.8 Acre Coleman Rd.
40505 June 4, 1986	"			-	<i>Linda Hopkins et al</i>	1780	596	25,500	Lot 77 Parview Dr. Dunwoody Ave
40901 June 6, 1986	"			-	<i>Troy Steyer Jr.</i>	1781	189	22,208	Grand View Hqts. Lots 11 & 12 S.C. Hwy. 253
40968 June 6, 1986	"			-	<i>James C. Edwards et al</i>	1781	291	60,000	Lot Merritt View Terrace
41025 June 9, 1986	"			-	<i>Michael S. Bishop et al</i>	1781	466	12,000	Rd. & Blackburn Valley Rd. Ph. Part of 1/2 Acre Old Farm Bldg
41269 June 10, 1986	"			-	<i>M. Ann Mignacco</i>	1781	793	7,500	Ph. Lot 31 Towanda Ave. Ellenton Ave
41321 June 10, 1986	"			"	<i>Steven L. Lindsey et al</i>	1781	830	20,000	10 1/2 Acre Ziegenhills Rd.

# REVERSE or MORTGAGEE Index to Real Estate Mortgages — Greenville County, S. C.

REG. U. S. PAT. OFFICE *Chas. McCott* County Indexes Since 1888 An Identifying Trade Mark

 Open at Proper Tab according to First Letter or Letters of Name and refer to Buff Sub-Index sheet for page reference.

COTT FAMILY NAME INDEX No. 75 © 1949  
MADE BY THE COTT INDEX COMPANY, COLUMBUS, OHIO  
SOLD BY PHOTO COPY SUPPLY, MAULDIN, S. C.

FILE NUMBER DATE OF RECORD	MORTGAGEES FAMILY NAMES	GIVEN NAMES ABCDEFGH	GIVEN NAMES IJKLMNO	GIVEN NAMES PQRSTUVWXYZ	MORTGAGORS	BOOK	PAGE	Amount	BRIEF DESCRIPTION, LOCATION, ETC. ( Not Warranted )
41309 June 10, 1986	Bank			Rest of Travelers	George M. Cooley, et al	1781	845		Rd. for Mtg. see Rem. Bk. 1753 pg 932 Release Lot 9 (8.73 ac.) Jiggville
41309 June 10, 1986	"			" "	George M. Cooley, et al	1781	846		for Mtg. see Rem. Bk. 1753 pg. 932 Release lot 3 (4.34 ac.) Rutledge Rd
41384 June 11, 1986	"			" "	Perry D. Vernon et al	1781	939	38,500	Lot 79 Coleman Hgts
41526 June 11, 1986	"			" "	James K. Hicks, Sr. et al	1782	163	57,000	Jamington Area Lot 31 Clayton Bk.
41785 June 13, 1986	"			" "	Mann Batson et al	1782	560	10,000	"Love Estate" Pt. Lot 70 D, Love Dr.
42084 June 16, 1986	"			" "	Steven D. Hunnicutt et al	1783	103	53,000	Rd. Lot 2, Old Farris Bridge
42330 June 17, 1986	"			" "	George M. Cooley	1783	519		for Mtg. see Rem. Bk. 1753 pg 932 Release lots 1 & 5 Jiggville Rd.
42804 June 20, 1986	"			" "	Interstate Properties et al	1784	239	93,601	Rd. Industrial Park Lot 7 Airview Dr. Hazelwood
43046 June 23, 1986	"			" "	J. D. Saine et al	1784	575	27,000	Lot 90 W. Decatur St. Cleveland Sp.
43070 June 23, 1986	"			" "	A. C. Nelson	1784	672	40,500	22.89 Acres Green Hwy
43069 June 23, 1986	"			" "	Billy E. Epps	1784	674	28,350	Sp. 24.92 Acres Hwy 253 O'Neal
43534 June 26, 1986	"			" "	Ronnie B. Nelson et al	1785	270	33,500	North Lot 45 Colony Rd. Pointe
43805 June 27, 1986	"			" "	David W. Hudson et al	1785	747	49,000	Monetta Hwy. 17.51 Acres Pumpbentown
83 July 1, 1986	"			" "	Ronald M. Giles et al	1785	415	11,500	Lot 4 Ridge Rd. Also Eminent
235 July 1, 1986	"			" "	Richard W. Hills Jr.	1786	626	160,000	Lot 37 Green Valley @ Green Valley
463 July 2, 1986	"			" "	Home Investments, Inc.	1786	953	29,000	Lot 40 Cedar Lane Gardens

# REVERSE or MORTGAGEE Index to Real Estate Mortgages — Greenville County, S. C.

REG. U. S. PAT. OFFICE *Chas McCott* County Indexes Since 1888 An Identifying Trade Mark

Open at Proper Tab according to First Letter or Letters of Name and refer to Buff Sub-Index sheet for page reference.

COTT FAMILY NAME INDEX No. 75 © 1949  
MADE BY THE COTT INDEX COMPANY, COLUMBUS, OHIO  
SOLD BY PHOTO COPY SUPPLY, MAULDIN, S. C.

( )

FILE NUMBER DATE OF RECORD	MORTGAGEES FAMILY NAMES	GIVEN NAMES ABCDEFGH	GIVEN NAMES IJKLMNO	GIVEN NAMES PQRSTUVWXYZ	MORTGAGORS	BOOK	PAGE	Amount	BRIEF DESCRIPTION, LOCATION, ETC. ( Not Warranted )
914 July 7, 1986	Bank			Rest of Travelers	Bobby Allen Sims	1787	577	15,000	Lot 98 Lipscombe Dr see REM Bk. 1695 p 202
812 July 7, 1986	"			"	Jeffrey M. Plumlee <sup>st</sup>	1787	705		Extension Agreement - for mtg Saluda Sp.
1075 July 8, 1986	"			"	Kathy W. Barnett	1787	914	40,600	2.45 acs. Talley Bridge Rd.
1074 July 8, 1986	"			"	Piedmont Broadcasting <sup>Inc.</sup>	1787	916	76,182	Paris Mt. Sp. 4.70 acs. Old Buncombe Rd
1467 July 10, 1986	"			"	George M. Cooley	1788	538		Rd. for mtg see REM Bk 1753 p 932
1828 July 14, 1986	"			"	Denge M. Cooley	1788	915		Release Lot 4, 5.05 acs. Bellvue Bk 1753 p 932
2114 July 15, 1986	"			"	William R. Sabers Jr.	1789	464	157,000	Release 10 1/2 ac for mtg see REM
2259 July 16, 1986	"			"	Hazel Carlton	1789	672	30,000	72.7 acres O'neal Sp.
20453 July 17, 1986	"			"	William F. Southerton <sup>st</sup>	1789	987	70,000	0.8 acres Old Buncombe Rd
2529 July 18, 1986	"			"	William C. Smith	1790	123	151,000	Lots 1 + 2 Laurel Hills Butler Sp.
2577 July 18, 1986	"			"	Levitt Co. Inc. <sup>st</sup>	1790	293	100,000	3.00 acres Batoville Rd Stone Lake Heights Inc III
2697 July 18, 1986	"			"	Henry E. Stanton	1790	451	21,000	Lot 20 Harbor Side Dr 1.9 acres.
2821 July 21, 1986	"			"	W. Carroll Huff <sup>st</sup>	1790	634	16,403	
3273 July 23, 1986	"			"	Ann L. Masters	1791	298	20,000	Lot Signville Rd. Bato Sp.
3407 July 24, 1986	"			"	Ray M. Hawkins	1791	475	22,000	Lot 5 Lindburg St 19.6 acres. Baswell Rd
3492 July 24, 1986	"			"	St. Andrews Presbyrian <sup>Church</sup>	1791	581	165,388	8.00 acres St Paul Rd. .94

# REVERSE or MORTGAGEE Index to Real Estate Mortgages — Greenville County, S. C.

REG. U. S. PAT. OFFICE *Chas McCott* County Indexes Since 1888 An Identifying Trade Mark

 Open at Proper Tab according to First Letter or Letters of Name and refer to Buff Sub-Index sheet for page reference.

COTT FAMILY NAME INDEX No. 75 © 1949  
MADE BY THE COTT INDEX COMPANY, COLUMBUS, OHIO  
SOLD BY PHOTO COPY SUPPLY, MAULDIN, S. C.

FILE NUMBER DATE OF RECORD	MORTGAGEES FAMILY NAMES	GIVEN NAMES ABCDEFGHIJ	GIVEN NAMES JKLMNO	GIVEN NAMES PQRSTUVWXYZ	MORTGAGORS	BOOK	PAGE	Amount	BRIEF DESCRIPTION, LOCATION, ETC. ( Not Warranted )
3817 July 28, 1986	Bank			Rest of Travelers	Adger Lee Turner	1792	99	45,000	Valley Est. : Lot 115 McElhenny Rd. Green
3816 July 28, 1986	"			"	Adger Lee Turner	1792	101	110,000	Valley Est. Lot 115 McElhenny Rd. Green
3993 July 29, 1986	"			"	Harlan R. Patton <i>etal</i>	1792	366	44,300	Rest. Lot - Jubbs Mt Rd. Travelers
4519 July 31, 1986	"			"	Walter E. Buchanan <i>etal</i>	1793	104	37,500	.95 acres also P/W .95 acres Bates Sp. also P/W
4343 July 31, 1986	"			"	John P. Bateson	1792	847	200,000	ave. Lot Cor. Capus St & Crescent
4341 July 31, 1986	"			"	Cleveland First Bap Church <i>inc.</i>	1792	854	150,000	Acres U.S. Hwy 276 Springfield
4868 Aug 4, 1986	"			"	Shang Gung Lu. <i>etal</i>	1793	720	44,000	Lot 55 & 56 Morgan Ave. Richmond, Hills see 4
5304 Aug 6, 1986	"			"	Derral Lee Thomas <i>etal</i>	1794	240	30,000	Lot 8 Lynchburg Dr & Suffolk Dr.
5337 Aug 6, 1986	"			"	Lyndon Dale Bridgeman	1794	251	28,000	Lot 3 Bates Sp.
5538 Aug 7, 1986	"			"	Vernon Gene Garrett <i>etal</i>	1794	487	103,200	Tract 4A & 4B-1 Little Leland Rd. Center Dr. S. Neal Est. - P.H. II
5618 Aug 8, 1986	"			"	Donnie L. Wooten <i>etal</i>	1794	593	22,005	Lot 38 Cor. S. C. Hwy 101 + E1 & Caramelt Ave.
5744 Aug 8, 1986	"			"	Charles W. Humphreys <i>jr.</i>	1794	749	17,000	3.29 Acres Cor. U. S. Hwy. 186
6193 Aug 13, 1986	"			"	Gerry E. Foster <i>etal</i>	1795	356	58,800	Lot Clearview Dr. Woodville, MS. see 8.
6779 Aug 18, 1986	"			"	Michael W. Neal	1796	77	17,500	Lot 3 & 4 McDaniel St Lynchburg Dr. Richmond Hills see 2
6779 Aug 18, 1986	"			"	Michael W. Neal	1796	79	35,000	Lot 6. Cor. Portsmouth Dr &
6825 Aug 18, 1986	"			"	Larry Wayne Campbell <i>etal</i>	1796	137	7,000	1 Acre O'Neal Sp



# REVERSE or MORTGAGEE Index to Real Estate Mortgages — Greenville County, S. C.

REG. U. S. PAT. OFFICE *Chas McCott* County Indexes Since 1888 An Identifying Trade Mark

 Open at Proper Tab according to First Letter or Letters of Name and refer to Buff Sub-Index sheet for page reference.

COTT FAMILY NAME INDEX No. 75 © 1949  
MADE BY THE COTT INDEX COMPANY, COLUMBUS, OHIO  
SOLD BY PHOTO COPY SUPPLY, MAULDIN, S. C. ( )

FILE NUMBER DATE OF RECORD	MORTGAGEES FAMILY NAMES	GIVEN NAMES ABCDEFGHIJ	GIVEN NAMES JKLMNOPQ	GIVEN NAMES RSTUVWXYZ	MORTGAGORS	BOOK	PAGE	Amount	BRIEF DESCRIPTION, LOCATION, ETC. ( Not Warranted )
6873 Aug 18, 1986	Bank			Rest of Travelers	Alois Ossway	1796	205	140,000 <sup>.00</sup>	Lot 19 Peeble Creek, Sec I
7490 Aug 21, 1986	"			" "	Lee W. Morissett	1797	37	15,000 <sup>.00</sup>	Pt. Property in Pickens Co. Tract C, S. Hwy 144 276
7722 Aug 22, 1986	"			" "	W. David Roe	1797	332	52,342 <sup>.47</sup>	Master Eats Sec 3 Lot 370 Charcross Ct. Del
7814 Aug 25, 1986	"			" "	Loan D. Meek et al	1797	456	13,386 <sup>.75</sup>	Ripudale Lot 63 South Valley Lane
7858 Aug 25, 1986	"			" "	G. W. Bunt, et al	1797	491	12,000 <sup>.00</sup>	2.48 Acres
8067 Aug 26, 1986	"			" "	Ref E. Kerstetter et al	1797	707	25,000 <sup>.00</sup>	Jurace Lot 25 Zelma Dr Oakland
8068 Aug 26, 1986	"			" "	Ronald G. Junipsud et al	1797	709	25,000 <sup>.00</sup>	Sec II Lot 139 Wibeary Ct Sunny Hope
8119 Aug 26, 1986	"			" "	John W. Rollins et al	1797	793	10,000 <sup>.00</sup>	0.48 acres Old Buncombe Rd.
8304 Aug 27, 1986	"			" "	Patsy Earline Junner et al	1798	40	20,000 <sup>.00</sup>	1.74 acres Club Dr
8311 Aug 27, 1986	"			" "	Banda P. Brooks	1798	81	12,500 <sup>.00</sup>	Lots 81 + 89
9155 Sep 2, 1986	"			" "	William R. Laker, Jr. et al	1799	484		Intng. re Lem Blk 1789 pp. 464 Release 5 Acres Tigerhill Rd.
9597 Sept 5, 1986	"			" "	Tony L. Hughey et al	1800	112	55,273 <sup>.35</sup>	Tract 12 land pt.
9594 Sept 5, 1986	"			" "	John D. Vernon	1800	116	60,000 <sup>.00</sup>	Lot 19 Points North
10794 Sept 15, 1986	"			" "	Harold W. Brookshire	1801	787	55,000 <sup>.00</sup>	Lot W. S. Hwy 25
11007 Sept 16, 1986	"			" "	Barry G. Harbour et al	1801	991	53,000 <sup>.00</sup>	Lot 20 Enore Hgt.
11385 Sept 18, 1986	"			" "	Harold M. Johnson et al	1802	553	53,651 <sup>.78</sup>	Augusta Park Lot 25 + pt. lot 26 Waccamas Ave.

# REVERSE or MORTGAGEE Index to Real Estate Mortgages — Greenville County, S. C.

REG. U. S. PAT OFFICE *Chas. McCorkle* County Indexes Since 1888 An Identifying Trade Mark

 Open at Proper Tab according to First Letter or Letters of Name and refer to Buff Sub-Index sheet for page reference.

COTT FAMILY NAME INDEX No. 75 © 1949  
MADE BY THE COTT INDEX COMPANY, COLUMBUS, OHIO  
SOLD BY PHOTO COPY SUPPLY, MAULDIN, S. C.

FILE NUMBER DATE OF RECORD	MORTGAGEES FAMILY NAMES	GIVEN NAMES ABCDEFGHIJ	GIVEN NAMES JKLMNO	GIVEN NAMES PQRSTUVWXYZ	MORTGAGORS	BOOK	PAGE	Amount	BRIEF DESCRIPTION, LOCATION, ETC. ( Not Warranted )
11640 Sept 19, 1986	Bank			Rest of Travelers	Jack E. Bowers et al	1802	910	.00 35,500	Landda Sp. 39 Area, Talley Bridge Rd
11732 Sept 22, 1986	"			"	Barbara H. Cobb	1803	39	.00 7,500	Oakland Terrace Lot 42 Engle Dr. Sec 2
11868 Sept 23, 1986	"			"	Theron D. Owen et al	1803	326	.32 56,353	Lot U.S. Hwy 276 Blk. 1681 off 359
11900 Sept 23, 1986	"			"	John O. Vernon	1803	432		Exten. Agre. - for Mtg. - see REM
12148 Sept 24, 1986	"			"	Deborah M. Taylor	1803	700	.00 9,500	Lot White Horse Rd.
12274 Sept 25, 1986	"			"	R. Keith Crain et al	1803	872	.00 27,000	Acres dog jump Dr. Bates Sp. Strip, dog jump Dr. also 4.42
12279 Sept 25, 1986	"			"	Benjamin L. Myrland et al	1803	905	.00 9,750	also lot in easement 18.2 Acres River Rd. Bates Sp
12388 Sept 26, 1986	"			"	Alvin S. Garrett, Jr	1804	78	.00 15,000	Lot 43 & pt lots 42 & 44 Also R/W
12922 Sept 30, 1986	"			"	Sarah K. Miller	1804	904	.00 38,500	4.67 Acres Dog Creek Rd. Manly Rd.
13665 Oct 3, 1986	"			"	Arene K. Chandler et al	1805	936	.00 24,500	8.03 Acres Ledbetter Rd &
13948 Oct 6, 1986	"			"	Margaret M. Styler	1806	359	.00 12,000	Lot 7 Sycamore Dr. Bates Sp.
13948 Oct 6, 1986	"			"	Rodney C. Byrd et al	1806	361	.00 5,500	Lot 10 Sycamore Dr. Bates Sp.
14073 Oct 7, 1986	"			"	O. J. Lehman et al	1806	532	.00 20,000	Lot 14
14448 Oct 8, 1986	"			"	Norwood Robinson et al	1807	116	.00 26,000	Lot Hannon Rd
14389 Oct 8, 1986	"			"	Russ W. Smith et al	1807	69	.00 38,000	Chick Spgs. Sp. Pt. lot 4 Memorial Dr. Morrow Hgt.
14871 Oct 13, 1986	"			"	Larry Bennett et al	1807	920		Real Property Agreement

# REVERSE or MORTGAGEE Index to Real Estate Mortgages — Greenville County, S. C.

REG. U. S. PAT OFFICE *Chas McCott* County Indexes Since 1888 An Identifying Trade Mark

 Open at Proper Tab according to First Letter or Letters of Name and refer to Buff Sub-Index sheet for page reference.


COTT FAMILY NAME INDEX No. 75 © 1949  
MADE BY THE COTT INDEX COMPANY, COLUMBUS, OHIO  
SOLD BY PHOTO COPY SUPPLY, MAULDIN, S. C.

( )

FILE NUMBER DATE OF RECORD	MORTGAGEES FAMILY NAMES	GIVEN NAMES ABCDEFGH	GIVEN NAMES IJKLMNO	GIVEN NAMES PQRSTUVWXYZ	MORTGAGORS	BOOK	PAGE	Amount	BRIEF DESCRIPTION, LOCATION, ETC. ( Not Warranted )
15078 Oct 14, 1986	Bank			Rest Of Travelers	James E. Foster, <i>et al</i> gr	1808	42	45,000	Lake Forest Sec I Lot 15 Lake Fairfield Dr
15353 Oct 15, 1986	"			"	Dennis A. Poole <i>et al</i>	1808	333	5,300	Cleveland Sp. 5.5 Acres McCasam Rd
15470 Oct 16, 1986	"			"	Home Investments <i>a gen pty</i>	1808	565	55,000	Sec I Lot 243 Hunters Woods
15931 Oct 20, 1986	"			"	Celestine P. Bailey	1809	168	35,000	Lot U.S Hwy 25
16017 Oct 21, 1986	"			"	William E. Krupp <i>et al</i>	1809	316	62,000	Pebble Creek PHD PHE sec 7 Lot 2 Split Oak Court
16258 Oct 22, 1986	"			"	John F. McCasam <i>et al</i>	1809	734	25,000	2 Tracts McCasam Rd.
16734 Oct 24, 1986	"			"	Janice Marie Rizzitano	1809	871		Agmtg. Subj. Bl. 1650 pp. 866 Release Lien from Judgment Roll 86-5785
17122 Oct 28, 1986	"			"	Joyce H. Garland	1811	244	10,000	Lot Jones Gap Rd
17287 Oct 29, 1986	"			"	Charles A. Baker <i>et al</i>	1811	455	59,400	244 Lot 2 Farmington Road Farmette
17674 Oct 31, 1986	"			"	Dennis A. Poole <i>et al</i>	1812	72	5,300	Record 5.5 Acres McCasam Rd
"	"			"	"	1812	72		Record Cleveland Sp. For orig mtg see RCM book 1808 pg 333
17709 Oct 31, 1986	"			"	Janice Lindbloom <i>et al</i>	1812	84	15,000	pt Lot 1, Peace St
17739 Oct 31, 1986	"			"	Lucille G. Hendley <i>et al</i>	1812	311	40,000	Gardens Sec II Lot 29 Oglesby Ct North
18133 Nov 3, 1986	"			"	Lambert Wayne Curfield	1812	936	16,500	Kendall Plant. Lot 18 School St Along Mills
18137 Nov 3, 1986	"			"	Jeffery M. Plumber <i>et al</i>	1812	985	30,000	Dr. 2.23 Acres Hwy 25 & Blue Ridge
18250 Nov 4, 1986	"			"	J.C. Peterson <i>et al</i>	1813	114	100,000	Bates Sp. 3 parcel U.S. Hwy 25

# REVERSE or MORTGAGEE Index to Real Estate Mortgages — Greenville County, S. C.

REG. U. S. PAT. OFFICE *Chas. McCall* County Indexes Since 1888 An Identifying Trade Mark

 Open at Proper Tab according to First Letter or Letters of Name and refer to Buff Sub-Index sheet for page reference.

COTT FAMILY NAME INDEX No. 75 © 1949  
MADE BY THE COTT INDEX COMPANY, COLUMBUS, OHIO  
SOLD BY PHOTO COPY SUPPLY, MAULDIN, S. C.

FILE NUMBER DATE OF RECORD	MORTGAGEES FAMILY NAMES	GIVEN NAMES ABCDEFGHIJ	GIVEN NAMES JKLMNOPQ	GIVEN NAMES RSTUVWXYZ	MORTGAGORS	BOOK	PAGE	Amount	BRIEF DESCRIPTION, LOCATION, ETC. ( Not Warranted )
18923 Nov 10, 1986	Bank			Rest Of Travelers	<i>etal</i> James A. Southernlin	1814	522		Real Property Agreement
19168 Nov 11, 1986	"			"	<i>etal</i> Raymond Emery	1814	807		Real Property Agreement
19720 Nov 13, 1986	"			"	<i>etal</i> Oréal M. Owen	1815	260	11,072	.55 less pt. 10.5 acres Deer Hwy
19888 Nov 14, 1986	"			"	<i>etal</i> James L. Goldsmith Jr	1815	478	72,500	Lot also ingress + Egress Cleveland Sp. less pt.
20137 Nov 17, 1986	"			"	<i>etal</i> J. Mason Guthrie	1815	923	10,000	2 parcels Vanner Rd
21247 Nov 25, 1986	"			"	<i>etal</i> formally Rebecca Thornton Rebecca J. Smith	1817	611	11,000	Lot Ethelridge Dr Sans Arnie Rym Brook 1776 pp. 771
21361 Nov 25, 1986	"			"	<i>etal</i> C. Robert Christman	1817	949		Extension Agreement - for mtg: see
21590 Nov 26, 1986	"			"	<i>etal</i> Kandy Du Cody	1818	370	27,600	4.54 acres Sugarloaf Rd
21834 Dec 1, 1986	"			"	<i>etal</i> Estel D. Allison	1818	796		Real Property Agreement
22555 Dec 4, 1986	"			"	<i>etal</i> Gary P. Lagan	1819	708	18,000	1 acre Emory Rd
22587 Dec 4, 1986	"			"	<i>etal</i> James T. Hicks	1820	34	25,000	West Side Lot 100 Custome Dr
22647 Dec 5, 1986	"			"	<i>etal</i> Kevin Ales Collins	1820	132	7,000	Lot 96 & pt lot 95 Langley HHS
24127 Dec 9, 1986	"			"	<i>etal</i> Melvin D. Jenkins	1820	796	35,000	less pt 26.22 acres Pittman Rd
24141 Dec 9, 1986	"			"	<i>etal</i> O. J. Lehman	1820	849	17,500	North Sp. 31st, 11 acres farms Lot 49 High Valley Blvd
24158 Dec 9, 1986	"			"	<i>etal</i> Charles M. Manly	1820	871	28,500	Paris Mt Sp. Lot Old Buncombe Rd
24478 Dec 11, 1986	"			"	<i>etal</i> Wayne A. Stone	1821	408	9,000	2 Parcels O'Neal Sp.

# REVERSE or MORTGAGEE Index to Real Estate Mortgages — Greenville County, S. C.

REG. U. S. PAT. OFFICE *Chas McCott* County Indexes Since 1888 An Identifying Trade Mark

 Open at Proper Tab according to First Letter or Letters of Name and refer to Buff Sub-Index sheet for page reference.

COTT FAMILY NAME INDEX No. 75 © 1949  
MADE BY THE COTT INDEX COMPANY, COLUMBUS, OHIO  
SOLD BY PHOTO COPY SUPPLY, MAULDIN, S. C.

( )

FILE NUMBER DATE OF RECORD	MORTGAGEES FAMILY NAMES	GIVEN NAMES ABCDEFGH	GIVEN NAMES IJKLMNO	GIVEN NAMES PQRSTUVWXYZ	MORTGAGORS	BOOK	PAGE	Amount	BRIEF DESCRIPTION, LOCATION, ETC. ( Not Warranted )
24985 Dec 15, 1986	Bank			Rest Of Travelers	William G. Edwards <sup>etd</sup>	1822	65	13,665	Also mobile Home 5.42 acres Bates Sp
25275 Dec 16, 1986	'			'	Daniel E. Wood, etd	1822	539	26,285	3.1 acres Rem Bk. 1640 pg. 42
25644 Dec 18, 1986	-			-	Ray Bates	1823	280		Extensive development - farming use
26299 Dec 23, 1986	-			-	Ernest C. Barton etd	1824	332		Real Prop. - Agree.
27126 Dec 30, 1986	"			" "	Church, Belle. Grand of Am. The Second Presbyterian	1825	729	25,000	4 Hammond St 1.45 acres Academy St
27302 Dec 31, 1986	"			" "	Stanley C. Gibson, etd	1826	50	340,000	and strip Cleveland Forest Lot 11 Fernwood Lane, also pt. lot 10
27308 Dec 31, 1986	"			" "	John O. Vernon	1826	89	112,000	2 Parcels
27709 Dec 31, 1986	"			" "	Gerald Wayne Bowers	1826	644	34,285	Lot - Bowers Rd.
27708 Dec 31, 1986	"			" "	Carl Clark, etd	1826	646	21,500	2.6 acres SC Hwy. 414 Bates Trwp.
27976 Jan 2, 1987	"			" "	John O. Vernon land. + as bus., etd.	1826	932	26,000	Lot Sulphur Springs Rd.
28189 Jan 5, 1987	"			" "	Lambert W. Campfield - his sis.	1827	291	24,100	Lot + Church St
28544 Jan 7, 1987	"			" "	Renfrew Baptist Church by	1827	922	148,043	6.393 acres Cont. U.S. Hwy 276
28638 Jan 7, 1987	"			" "	Danny H. Mc Larson etd	1828	29	12,000	Lot Hwy 276 less 0.73 acres
28759 Jan 8, 1987	"			" "	Travelers Rest U.M. Church	1828	201	325,000	Lot
28890 Jan 9, 1987	"			" "	William B. Mearns	1828	456	50,000	Blower Lake Hts Sec II Lot 59 Lake Forest Dr.
28954 Jan 9, 1987	"			" "	Claude C. Bentley <sup>etd</sup>	1828	519	65,000	15.0 acres

# REVERSE or MORTGAGEE Index to Real Estate Mortgages — Greenville County, S. C.

( 4 )

REG. U. S. PAT. OFFICE *Cott* County Indexes Since 1888 An Identifying Trade Mark

Open at Proper Tab according to First Letter or Letters of Name and refer to Buff Sub-Index sheet for page reference.

COTT FAMILY NAME INDEX No. 75 © 1949  
MADE BY THE COTT INDEX COMPANY, COLUMBUS, OHIO  
SOLD BY PHOTO COPY SUPPLY, MAULDIN, S. C.

FILE NUMBER DATE OF RECORD	MORTGAGEES FAMILY NAMES	GIVEN NAMES ABCDEFGHIJ	GIVEN NAMES JKLMNOPQ	GIVEN NAMES RSTUVWXYZ	MORTGAGORS	BOOK	PAGE	Amount	BRIEF DESCRIPTION, LOCATION, ETC. ( Not Warranted )
28925 Jan 9, 1987	Bank			Rest Of Travelers	R. Bruce White <sup>util</sup>	1828	509		REM book 1591 p 5281 Extension agreement see mtg rec
29395 Jan 13, 1987	"			"	Jennings L. Graves, Jr. <sup>util</sup>	1829	174		book 1485 p 493 Release lot 2 see mtg rec REM
29772 Jan 16, 1987	"			"	James Eugene Dugg <sup>util</sup>	1829	852	25,000	Rate 2p 3.9 Acres U.S. Hwy. 17 25
30057 Jan 19, 1987	"			"	Johnny J. Edwards, <sup>util</sup>	1830	482		REM bk. 1688 p 467 Extension agreement - for mtg. see
30315 Jan 21, 1987	"			" "	Cross Plains Bap Church	1830	814	30,000	Lot Jugalo Rd
30616 Jan 26, 1987	"			" "	Lennie E. Jester <sup>util</sup>	1831	245	12,245	Lot Ann St Bates Sp
30694 Jan 26, 1987	"			" "	Marion A. Hart Marion A. Duncan	1831	364	20,000	2 lots
30914 Jan 27, 1987	"			" "	John O Vernon	1831	965	122,000	2 parcels see REM book 1636 p 207
31227 Jan 29, 1987	"			" "	Paul Amos Halcombe	1832	878		Extension agreement see mtg
31810 Feb 3, 1987	"			" "	Reedy River Baptist Church	1833	816	65,000	12.53 Acs Duncan Rd.
33105 Feb 12, 1987	"			" "	Judy L. Hawkins <sup>util</sup>	1836	263	40,000	16.0 Acres Also 19.0 Acres
33352 Feb 13, 1987	"			" "	Al Nagrod <sup>util</sup>	1836	661	150,357	Unit 2 Lot 2 Mills Ln.
33521 Feb 17, 1987	"			" "	Ralph D. Kellaw <sup>util</sup>	1836	946	17,500	Cully PAI Lot 19 Honeytree Dr Palmetto
33812 Feb 19, 1987	"			" "	Joseph Benenati <sup>util</sup>	1837	423	80,000	Rate 2p 15.83 acres Deer Hwy
34175 Feb 23, 1987	"			" "	Leon N. Chapman	1838	301	34,000	3 lots

(over)



# REVERSE or MORTGAGEE Index to Real Estate Mortgages — Greenville County, S. C.

REG. U. S. PAT. OFFICE *Chas McCott* County Indexes Since 1888 An Identifying Trade Mark

 Open at Proper Tab according to First Letter or Letters of Name and refer to Buff Sub-Index sheet for page reference.


COTT FAMILY NAME INDEX No. 75 © 1949  
MADE BY THE COTT INDEX COMPANY, COLUMBUS, OHIO  
SOLD BY PHOTO COPY SUPPLY, MAULDIN, S. C.

( )

FILE NUMBER DATE OF RECORD	MORTGAGEES FAMILY NAMES	GIVEN NAMES ABCDEFGHIJ	GIVEN NAMES JKLMNOPQ	GIVEN NAMES RSTUVWXYZ	MORTGAGORS	BOOK	PAGE	Amount	BRIEF DESCRIPTION, LOCATION, ETC. ( Not Warranted )
34778 Feb 26, 1987	Bank			Rest Of Travelers	Joe Lee Ledbetter	1839	424	6,000	1.70 acres
35016 Feb 27, 1987	"			" "	C. Robert Christmas <sup>etal</sup>	1840	106		see Rembk 1776p, 771 Extension Agreement for mtg
35197 Mar 2, 1987	"			" "	Carl S. Matheny Jr	1840	142	24,000	Lot 84 Vista Hills
36217 Mar 6, 1987	"			" "	William H. Jones	1841	806	17,000	Quarles Pst. Lot 3 Buncumber Rd
37202 Mar 12, 1987	"			" "	William J. Edwards <sup>etal</sup>	Re-Record 1843	105	13,665	also record in myau Rem bk 1822 p 65 5.42 acm Beta of: also made sh
38334 Mar 17, 1987	"			" "	Johnny R. Stone <sup>etal</sup>	1844	877	17,500	also 3.64 acres 12.37 acres Blue Ridge Rd
38345 Mar 17, 1987	"			" "	Mark A. Stepp <sup>etal</sup>	1844	890	11,400	Lot 21 Quail trail
38675 Mar 18, 1987	"			" "	Stephen M. Foster <sup>etal</sup>	1845	317	36,000	4.24 ac. Rd;
38684 Mar 19, 1987	"			" "	Jame L. Goldsmith Jr	1845	321	150,000	Lot Wilcox Dr. & Fern Brook see Rembk 1766 pg 219
38712 Mar 19, 1987	"			" "	Jackson E. Greene, Sr	1845	389		Extension Agreement for mtg
39544 Mar 24, 1987	"			" "	Norman E. Whisnant	1846	595	15,000	38.8 acm. Calman Rd.
39729 Mar 25, 1987	"			" "	Lois Lee B. Sain	1846	860	25,000	1.69 acm Gap Creek Rd.
39848 Mar 25, 1987	"			" "	Robert G. Coleman <sup>etal</sup>	1847	112	14,400	19 Less R/W Lot 18 Cedar Lane Rd. also lot
40190 Mar 27, 1987	"			" "	Steve C. Poulos, Jr	1847	581	155,000	6 acm, also lot
40206 Mar 27, 1987	"			" "	Byron P. Cole <sup>etal</sup>	1847	619	20,000	Lot 4
40205 Mar 27, 1987	"			" "	Walter Hal Meaders	1847	621	10,000	Lot 70 Oakcrest Dr I

# REVERSE or MORTGAGEE Index to Real Estate Mortgages — Greenville County, S. C.

REG. U. S. PAT. OFFICE *Chas McCott* County Indexes Since 1888 An Identifying Trade Mark

 Open at Proper Tab according to First Letter or Letters of Name and refer to Buff Sub-Index sheet for page reference.

COTT FAMILY NAME INDEX No. 75 © 1949  
MADE BY THE COTT INDEX COMPANY, COLUMBUS, OHIO  
SOLD BY PHOTO COPY SUPPLY, MAULDIN, S. C.

FILE NUMBER DATE OF RECORD	MORTGAGEES FAMILY NAMES	GIVEN NAMES ABCDEFGHIJ	GIVEN NAMES JKLMNOPQ	GIVEN NAMES RSTUVWXYZ	MORTGAGORS	BOOK	PAGE	Amount	BRIEF DESCRIPTION, LOCATION, ETC. ( Not Warranted )
40290 Mar 30, 1987	Bank			Rest Of Travelers	Boyce J. Fagan et al	1847	815	22,000	13 3/4 acs Pine Log Ford Rd
40791 Mar 31, 1987	"			"	Joseph W. Le Best et al.	1848	515	80,000	Ph X Sec I Lot 28 Pebble Creek
41013 April 1, 1987	"			"	De Vette Co. Inc.	1848	959	25,000	Chick Springs, TN Lot 22 Rolling Acres
41450 Apr 2, 1987	"			"	William Vaughn et al	1848	959	25,000	Chick Springs, TN Lot 22 Rolling Acres
41670 Apr 3, 1987	"			"	Tony Lu Hughes et al	1849	635	40,000	Tract 12 = 4.52 acs part
42476 Apr 8, 1987	"			"	Gary Leachwood	1849	973	13,600	Lot Kathryn St
42974 Apr 10, 1987	"			"	Larry McNeil et al	1850	954	19,500	Lot 7 Laurens Rd
43094 Apr 13, 1987	"			"	Robert J. Coleman et al	1851	568	26,000	also rights to water line + sewer line Jugaloo Rd. Bates Sp
42374 Apr 13, 1987	"			"	E. Kathleen Nelson et al	1851	755	25,000	Cleveland Sp. Pt Lot Gap Creek Rd.
43694 Apr 15, 1987	"			"	Donald L. Van Riper et al	1852	128	30,000	Lot 4 Crescent Place R&M Bl. 1645 Sp. 921
44156 Apr 17, 1987	"			"	N. & W. Electrical Corp.	1852	689		Extension Agreement for mtg su
44587 Apr 20, 1987	"			"	Earline C. Wooten	1853	326	10,000	Lot 11 Rosewood Pl Sec D. Sawyer Ests
45874 Apr 27, 1987	"			"	Gilbert B. Morgan et al	1853	896	100,000	Lot 449 Henderson Rd.
46061 Apr 28, 1987	"			"	Ired C. Cobb	1855	884	13,000	Sp. Trt 1.27 acs Cleveland
47577 May 5, 1987	"			"	Vincent A. Rowland	1856	149	15,000	Maple Acres Lot 12 Chastain Dr
48313 May 8, 1987	"			"	William Mann et al	1858	317	20,000	Rest Lot Love Dr. Love Estates Tractor
	"			"	Robert J. Coleman et al	1859	218	20,000	0.54 ac. Agnes Rd.

# REVERSE or MORTGAGEE Index to Real Estate Mortgages — Greenville County, S. C.

REG. U. S. PAT. OFFICE *Chas McCott* County Indexes Since 1888 An Identifying Trade Mark

 Open at Proper Tab according to First Letter or Letters of Name and refer to Buff Sub-Index sheet for page reference.

COTT FAMILY NAME INDEX No. 75 © 1949  
MADE BY THE COTT INDEX COMPANY, COLUMBUS, OHIO  
SOLD BY PHOTO COPY SUPPLY, MAULDIN, S. C.

( )

FILE NUMBER DATE OF RECORD	MORTGAGEES FAMILY NAMES	GIVEN NAMES ABCDEFGHIJ	GIVEN NAMES JKLMNO	GIVEN NAMES PQRSTUVWXYZ	MORTGAGORS	BOOK	PAGE	Amount	BRIEF DESCRIPTION, LOCATION, ETC. ( Not Warranted )
49344 May 14, 1987	Bank			Rest Of Travelers	John O. <sup>etd</sup> <i>Yenson</i>	1860	675	90,000	Lot 10 Public Valley
49468 May 14, 1987	"			"	Charles A. <sup>etd</sup> <i>Merrill</i>	1860	846	15,000	Lot McKinney Rd
49630 May 15, 1987	"			"	James Dennis <sup>etd</sup> <i>Darrett</i>	1861	23	55,000	Marilla Lot Valley Bridge Rd
49748 May 15, 1987	"			"	Thomas M. <i>Stathakis</i>	1861	158	92,000	Lot 3 Buxton Lot Wallingford Rd
50218 May 19, 1987	"			"	Robert Phillip <i>Jurner</i>	1861	897	12,870	Oral sp. Lot McElhenny Rd
50761 May 21, 1987	"			"	William K. <sup>etd</sup> <i>Hightower</i>	1862	541	35,000	Lot 16 West Stone Ave
51214 May 22, 1987	"			"	Thorn <sup>etd</sup> <i>Newwood Stroud</i>	1863	213	3,500	Lot = 2 acres S.C. Hwy 414
51552 May 26, 1987	"			"	Clara R. <i>Byson</i>	1863	606	17,000	4 acres near Bridge Rd
51410 May 26, 1987	"			"	Arene Kelly <sup>etd</sup> <i>Chandler</i>	1863	388		Release pt lot D north Hills 200 mts see R & M Bk
" "	"			"	"	1863	388		1450 pg 759
51797 May 27, 1987	"			"	Alice Bayne <i>Batson</i>	1863	926		Real Property Agreement
51845 May 27, 1987	"			"	James L. <sup>etd</sup> <i>Jurner</i>	1863	987	40,000	3.5 acres
51956 May 27, 1987	"			"	James J. <sup>etd</sup> <i>Brisch</i>	1864	106	18,000	Lot 10 Shady Pines
52020 May 28, 1987	"			"	Arnold J. <sup>etd</sup> <i>Styler</i>	1864	183	35,000	Oral sp. 3 acres also 2.00 acres
52079 May 28, 1987	"			"	Michael K. <sup>etd</sup> <i>Brown</i>	1864	267	40,000	Rd pt lot 5 Oil. Camp Creek
52507 May 29, 1987	"			"	David Mark <i>Aspworth</i>	1864	893	19,500	2 Parcels

# REVERSE or MORTGAGEE Index to Real Estate Mortgages — Greenville County, S. C.

REG. U. S. PAT. OFFICE *Chas McCott* County Indexes Since 1888  
An Identifying Trade Mark

 Open at Proper Tab according to First Letter or Letters of Name and refer to Buff Sub-Index sheet for page reference.

COTT FAMILY NAME INDEX No. 75 © 1949  
MADE BY THE COTT INDEX COMPANY, COLUMBUS, OHIO  
SOLD BY PHOTO COPY SUPPLY, MAULDIN, S. C.

FILE NUMBER DATE OF RECORD	MORTGAGEES FAMILY NAMES	GIVEN NAMES ABCDEFGHIJ	GIVEN NAMES IJKLMNOP	GIVEN NAMES QRSTUVWXYZ	MORTGAGORS	BOOK	PAGE	Amount	BRIEF DESCRIPTION, LOCATION, ETC. ( Not Warranted )
52750 June 1, 1987	Bank			Rest Of Travelers	<sup>n.d. et</sup> Walter A. Chandler, Jr.	1865	222	.00 30,000	Lot, West Park Ave.
53070 June 2, 1987	"			"	David O. Huffst	1865	625	.00 16,000	1 Acre
53202 June 2, 1987	"			"	James H. Sims, Sr.	1865	902	.00 28,500	Lot 35 Lady Martin Lane
53418 June 3, 1987	"			"	Paul David Pritchett <sup>et al</sup>	1866	266		Real Property Agreement
53531 June 3, 1987	"			"	Robert W. MacCallum <sup>et al</sup>	1866	358	.00 17,000	Lot Kimberly Dr
53740 June 4, 1987	"			"	Gary Duncan, et al	1866	675	.00 30,000	Parcel, Lempert River Falls
54024 June 5, 1987	"			"	Samuel G. Ford <sup>et al</sup>	1866	947	.00 20,000	Lot 2 North Pinsett
54908 June 10, 1987	"			"	Louise H. Marsh	1867	984	.00 10,000	Lot 16 Beacon St. REM Bk 1633 pg 323
55240 June 10, 1987	"			"	Robert J. Bailey	1868	57		Release 1.69 Acs for mtg see
55251 June 12, 1987	"			"	Charles W. Barnes, Jr.	1868	407	.00 13,600	Lot 24 Mellon St.
55278 June 12, 1987	"			"	Thomas Leonadis, et al	1868	419	.00 26,900	Lot 89 Devenow Place Sec 2 Dundee Water Rd.
55279 June 12, 1987	"			"	Donald E. Duncan, et al	1868	445	.35 15,455	Tract 7.18 ac. Saluda Tp.
55332 June 12, 1987	"			"	Steve L. Foster, et al	1868	447	.13 23,274	Forest Sec 1 Lot 76 Forest Dr. Look-up
55459 June 15, 1987	"			"	Charles B. Lang et al	1868	535	.00 3,750	Pt. Lots 23 + 24
55978 June 17, 1987	"			"	A. L. Smith, et al	1868	754	.94 6,745	Lot Pearl Ave. + Sucasville Rd.
				"	Roy O. Forest, et al	1869	484	.19 66,396	Lots 10 + 11

# REVERSE or MORTGAGEE Index to Real Estate Mortgages — Greenville County, S. C.

REG. U. S. PAT. OFFICE *Chas. McCott* County Indexes Since 1888 An Identifying Trade Mark

Open at Proper Tab according to First Letter or Letters of Name and refer to Buff Sub-Index sheet for page reference.

COTT FAMILY NAME INDEX No. 75 © 1949  
MADE BY THE COTT INDEX COMPANY, COLUMBUS, OHIO  
SOLD BY PHOTO COPY SUPPLY, MAULDIN, S. C.

( 4 )

FILE NUMBER DATE OF RECORD	MORTGAGEES FAMILY NAMES	GIVEN NAMES ABCDEFGHIJ	GIVEN NAMES JKLMNOPQ	GIVEN NAMES RSTUVWXYZ	MORTGAGORS	BOOK	PAGE	Amount	BRIEF DESCRIPTION, LOCATION, ETC. ( Not Warranted )
56224 June 17, 1987	Bank			Rest of Travelers	Shirley H. Rainey	1869	600	30,202 <sup>.00</sup>	Regime Unit 5 Bridgeman Hwy. Prop.
56894 June 22, 1987	"			" "	H/K/a Perry L. Burns	1870	481	11,000 <sup>.00</sup>	8.53 acres Hwy 290
56895 June 22, 1987	"			" "	Larry L. Satterfield	1870	497	38,320 <sup>.00</sup>	Unit 20 Harbor Town
57087 June 23, 1987	"			" "	Gordon Scott Styler	1870	823	7,645 <sup>.60</sup>	Rest Lot Williams Rd., Srawlers
57571 June 24, 1987	"			" "	Paul R. Stack, etal	1871	477	45,000 <sup>.00</sup>	Dakcrest Lot 70 Lynhurst Dr. Sec. I.
57429 June 24, 1987	"			" "	Walter Hal Meaders	1871	322		see Bk 1667 pg 745 Assumption Agreement for mtg
57428 June 24, 1987	"			" "	Danny E. Epps <sup>etal</sup>	1871	325		Subordination Agreement for mtg see R E M B L 1667 pg 745
57687 June 25, 1987	"			" "	Danny E. Epps <sup>etal</sup>	1871	325		Bk 1840 pg 429 + Bk 1871 pg 322 Sec. II
58370 June 29, 1987	"			" "	John O. Vernon, etal	1871	590	50,000 <sup>.00</sup>	Lot 33 Oak Forest Estates
772 July 6, 1987	"			" "	Jack S. Hardin, etal	1872	520	30,000 <sup>.00</sup>	Lot 129 Heritage Hills
1486 July 8, 1987	"			" "	Richard S. Orr <sup>etal</sup>	1874	292	108,000 <sup>.00</sup>	Lot 56, Chaucer Rd North Sub'd
1536 July 9, 1987	"			" "	W. Bayne Brown	1875	156	22,588 <sup>.97</sup>	Pl Lot 59 Spur Dr. Points lat lease tract
2313 July 14, 1987	"			" "	J. Mason Guthrie	1875	200	11,000 <sup>.00</sup>	Lot Vanner Rd also
2314 July 14, 1987	"			" "	Lambert W. Campfield <sup>etal</sup>	1876	57	80,000 <sup>.00</sup>	16.5 acres
2459 July 14, 1987	"			" "	Neenie Ruth Hatt	1876	81		Real property agreement Sims
	"			" "	7 Bule. a Corp. People's Bible Church	1876	315	300,000 <sup>.00</sup>	lots 4, 5, 6, 7 + 8 Paris Mt.

# REVERSE or MORTGAGEE Index to Real Estate Mortgages — Greenville County, S. C.

REG. U. S. PAT. OFFICE *Chas. McCott* County Indexes Since 1888 An Identifying Trade Mark

 Open at Proper Tab according to First Letter or Letters of Name and refer to Buff Sub-Index sheet for page reference.

COTT FAMILY NAME INDEX No. 75 © 1949  
MADE BY THE COTT INDEX COMPANY, COLUMBUS, OHIO  
SOLD BY PHOTO COPY SUPPLY, MAULDIN, S. C.

FILE NUMBER DATE OF RECORD	MORTGAGEES FAMILY NAMES	GIVEN NAMES ABCDEFGHIJ	GIVEN NAMES JKLMNO	GIVEN NAMES PQRSTUVWXYZ	MORTGAGORS	BOOK	PAGE	Amount	BRIEF DESCRIPTION, LOCATION, ETC. ( Not Warranted )
2843 July 16, 1987	Bank			Rest of Travelers	Dean P. Jones, et al	1876	719	15,000 <sup>.00</sup>	Lot 17
3007 July 17, 1987	"			" "	Rebecca M. Smith	1876	932	13,000 <sup>.00</sup>	.84 acres Layton Dr
4129 July 23, 1987	"			" "	John H. Bowles	1878	149	12,125 <sup>.00</sup>	14.7 acres
4212 July 23, 1987	"			" "	Edward M. Finner	1878	239	35,000 <sup>.00</sup>	Lot 163 Sunny Slopes
4235 July 23, 1987	"			" "	William Wesley Giles	1878	263	47,057 <sup>.20</sup>	Forest Lots 39+40 Pleasantburg
5501 July 30, 1987	"			" "	Ralph S. Kellar, et al	1879	720	35,000 <sup>.00</sup>	Public Creek P.H.T. Lot 19 Honeybee Lane
5502 July 30, 1987	"			" "	Bernie C. Cox	1879	724	17,000 <sup>.00</sup>	29 Lot Jones Gap Road Cleveland
5676 July 31, 1987	"			" "	Roscoe C. Pittman	1880	6	20,000 <sup>.00</sup>	Lot Highland 29.
6144 Aug 3, 1987	"			" "	James W. Loftis, et al	1880	679	25,000 <sup>.00</sup>	Pt lots 45+46 Rodney Ave.
6204 Aug 3, 1987	"			" "	Michael G. Kelley, et al	1880	730	5,700 <sup>.00</sup>	Tract, Hwy 414 Saluda Sp.
6539 Aug 5, 1987	"			" "	Garry Rank, et al	1881	138	100,000 <sup>.00</sup>	Lot 151 Stone Ridge Rd Mountain Meadows
6866 Aug 6, 1987	"			" "	Douglas B. Justice, et al	1881	569	95,000 <sup>.00</sup>	Lot 11 Ribwood Circle
7308 Aug 10, 1987	"			" "	David L. Pearce	1882	150		For Mt on Bl. 1697 P. 513 Release pt lot 2 = 0.24 ac.
7572 Aug 12, 1987	"			" "	Everett E. Carr, et al	1882	433		Real Property Agreement
7936 Aug 14, 1987	"			" "	Charlie F. Blackwell	1882	862	✓	Real Property Agreement
79213 Aug 21, 1987	"			" "	A. C. Nelson, et al	1884	356	40,190 <sup>.46</sup>	Parcel Deer Hwy Cleveland Sp.



# REVERSE or MORTGAGEE Index to Real Estate Mortgages — Greenville County, S. C.

REG. U. S. PAT. OFFICE *Chas. McCott* County Indexes Since 1888 An Identifying Trade Mark

Open at Proper Tab according to First Letter or Letters of Name and refer to Buff Sub-Index sheet for page reference.

COTT FAMILY NAME INDEX No. 75 © 1949  
MADE BY THE COTT INDEX COMPANY, COLUMBUS, OHIO  
SOLD BY PHOTO COPY SUPPLY, MAULDIN, S. C.

( )

FILE NUMBER DATE OF RECORD	MORTGAGEES FAMILY NAMES	GIVEN NAMES ABCDEFGH	GIVEN NAMES IJKLMNO	GIVEN NAMES PQRSTUVWXYZ	MORTGAGORS	BOOK	PAGE	Amount	BRIEF DESCRIPTION, LOCATION, ETC. ( Not Warranted )
9341 Aug 24, 1987	Bank			Rest Of Travelers	William J. McDonald <sup>with</sup>	1884	547	15,500	Lot 6 + pt lot 5 Rogers Ave
'9651 Aug 25, 1987	"			" "	Andrew G. Heater	1884	879		Real Property Agreement
10164 Aug 27, 1987	"			" "	Jay Keith <sup>with</sup> Jr.	1885	395	30,000	pt lot 2 Hart St Rd
10165 Aug 27, 1987	"			" "	Erwin R. Prater <sup>with</sup>	1885	403	20,000	12.1 Acres Cunningham
10207 Aug 27, 1987	"			" "	Paul Amos Halcombe	1885	471		see Bk 1636 pg 207 Extension Agreement for 7Mg
10896 Aug 27, 1987	"			" "	Pamela Dale Janning	1886	382	49,000	Lot 4 Richmond Hills
11532 Sept 3, 1987	"			" "	Lea Ward	1887	200	10,000	Lot 8 Can. Ebelridge Jr. & Beeson
11579 Sept 3, 1987	"			" "	Bobby J. Cody <sup>with</sup>	1887	232	11,310	Parcel also lot. 11th
11576 Sept 3, 1987	"			" "	William Claude <sup>Jr. &amp; pt</sup> <del>Winn</del>	1887	239	20,000	Lot Beer Hwy.
11578 Sept 3, 1987	"			" "	Ronald A. Johnson <sup>with</sup>	1887	243	9,000	Lot 58 Oak front Eato. Suit
12264 Sept 9, 1987	"			" "	Ira Duncan Shiley III	1888	130	14,000	Lot State Park Rd.
13291 Sept 15, 1987	"			" "	Robert H. Styles <sup>with</sup>	1889	162	32,712	Also Parcel Lot 8 Village of Staters
13292 Sept 15, 1987	"			" "	Samuel Joe Ford <sup>with</sup>	1889	166	40,000	Also easement Parcel Bates Jr.
13825 Sept 21, 1987	"			" "	Billy L. Hawkins	1889	881	100,000	Trust, Less 0.019 ac. Lots Hwy 276 also lot Traveler
13824 Sept 21, 1987	"			" "	Linda D. Hawkins	1889	886	100,000	Lot Hwy 276
13833 Sept 21, 1987	"			" "	Annette Batson	1889	903	13,250	Lot 2 Franklin Rd.

# REVERSE or MORTGAGEE Index to Real Estate Mortgages — Greenville County, S. C.

REG. U. S. PAT. OFFICE *Chas. McCott* County Indexes Since 1888 An Identifying Trade Mark

 Open at Proper Tab according to First Letter or Letters of Name and refer to Buff Sub-Index sheet for page reference.

COTT FAMILY NAME INDEX No. 75 © 1949  
MADE BY THE COTT INDEX COMPANY, COLUMBUS, OHIO  
SOLD BY PHOTO COPY SUPPLY, MAULDIN, S. C.

FILE NUMBER DATE OF RECORD	MORTGAGEES FAMILY NAMES	GIVEN NAMES ABCDEFGH	GIVEN NAMES IJKLMNO	GIVEN NAMES PQRSTUVWXYZ	MORTGAGORS	BOOK	PAGE	Amount	BRIEF DESCRIPTION, LOCATION, ETC. ( Not Warranted )
13832 Sept 21, 1987	Bank			Rest Of Travelers	Raymond Crisp, et al	1889	905	.00 50,000	Zelma Dr. Lot 18 Duncan Chapel Rd
14008 Sept 22, 1987	"			"	Caroline D. Ward	1890	116		Real Property Agreement
14759 Sept 25, 1987	"			"	Danny Randle McKay <sup>with</sup>	1890	874	.74 28,427	Sec II Forest Hills Lot 26 South Forest Cir
14760 Sept 25, 1987	"			"	Ernest Steve Blackwell <sup>Jr.</sup>	1890	876	.59 49,550	4.35 acres
15422 Sept 30, 1987	"			"	Joseph H. Poole	1891	722	.00 22,500	2 acres
15514 Sept 30, 1987	"			"	Caroline Elizabeth Mathews	1891	801	.00 15,700	Lot 19
15637 Sept 30, 1987	"			"	Edward A. Gurecki <sup>with</sup>	1892	6	.00 150,600	14.05 acres
16152 Oct 2, 1987	"			"	Edward B. Pusker <sup>with</sup>	1892	937	.87 12,400	0.141 ac. .57 ac. Langley Rd. see Bl. 1785 ps 747
16119 Oct 2, 1987	"			"	David H. Hudson <sup>with</sup>	1892	713		Release 6.9 acres for mtg
16916 Oct 8, 1987	"			"	W. Wayne Banks <sup>with</sup>	1893	551	.60 19,822	Lots 64 & 65 Long Shoak Rd. for ingress & egress
17339 Oct 12, 1987	"			"	Kendall Ray McCroskey <sup>with</sup>	1894	22	.00 40,000	2 tracts also right of way
18176 Oct 16, 1987	"			"	Stone E. Almonson	1895	71	.00 5,500	Parcel Trammel school see Bl. 1688 ps 467
18507 Oct 20, 1987	"			"	Johnny J. Edwards	1895	521		Extension Agreement for mtg
18718 Oct 21, 1987	"			"	Dorner A. Davis <sup>with</sup>	1895	771		Real Property Agreement
18905 Oct 22, 1987	"			"	Judy C. Whitehead	1895	918		Real Property Agreement
20103 Oct 29, 1987	"			"	Dwight H. Ammons	1897	248	.00 63,000	Lot 78 Heathwood

# REVERSE or MORTGAGEE Index to Real Estate Mortgages — Greenville County, S. C.

REG. U. S. PAT OFFICE *Chas McCott* County Indexes Since 1888 An Identifying Trade Mark

Open at Proper Tab according to First Letter or Letters of Name and refer to Buff Sub-Index sheet for page reference.

COTT FAMILY NAME INDEX No. 75 © 1949  
MADE BY THE COTT INDEX COMPANY, COLUMBUS, OHIO  
SOLD BY PHOTO COPY SUPPLY, MAULDIN, S. C.

( )

FILE NUMBER DATE OF RECORD	MORTGAGEES FAMILY NAMES	GIVEN NAMES ABCDEFGHIJ	GIVEN NAMES JKLMNO	GIVEN NAMES PQRSTUVWXYZ	MORTGAGORS	BOOK	PAGE	Amount	BRIEF DESCRIPTION, LOCATION, ETC. ( Not Warranted )
20182 Oct 30, 1987	Bank			Rest Of Travelers	Douglas Huff	1897	387	30,000	15.71 Acres = 22.1 Sam Langley Rd also .3 acre old Bescombe Rd. also lot to 23 S.C. Hwy 290
20293 Oct 30, 1987	"			" "	P. D. Tankersley <i>the</i>	1897 Need BC.	387 198		For mtg Sam Langley Rd. 856 pg 586 Release Date 10+13 deuce tract 20182
20793 Nov 3, 1987	"			" "	Douglas Jenkins <i>etd</i>	1898	305		Bk 1731 pg 62 Extension agreement for mtg ac
20944 Nov 4, 1987	"			" "	Raymond C. Crisp <i>etd</i>	1898	497	75,000	Dubland ch. Parcel Co. m. Mantam ch +
21384 Nov 6, 1987	"			" "	2nd 1/2 mile <i>mountain</i> Second Presbyterian Church	1898	902	1,000,000	St. Parcel Co. Rhett St. + Lewis
21647 Nov 9, 1987	"			" "	John H. Holiday <i>etd</i>	1899	164	20,000	Sp. Lit State PK Rd Bates
23583 Nov 16, 1987	"			" "	Edna Dermid <i>etd</i>	1900	234		Real Property Agreement
24024 Nov 18, 1987	"			" "	Albert D. Nighthower Jr	1900	760	80,000	David Turner Little Swan Rd. Lee Stuy Tracts 4-A & 4-B-1 Survey for
24182 Nov 19, 1987	"			" "	Bobby A. Sims <i>etd</i>	1901	33	30,000	Norman Style Lot 98 Lyscombe Dr. prop of
24639 Nov 23, 1987	"			" "	Harold L. Mahaffey <i>etd</i>	1901	525	13,125	Tract 3 5ac. Long Shoal Rd Bl. 14X Pg 48
24919 Nov 24, 1987	"			" "	J. David Austin <i>etd</i>	1901	946	35,000	Lit Gap Creek Rd Post
24893 Nov 24, 1987	"			" "	Ida Marie Gasnell <i>etd</i>	1901	954	7,539	4 acres Old Hwy 25
25022 Nov 25, 1987	"			" "	Sara Jane Smith	1902	144	6,750	Chestnut Ridge Rd Lit Bates Sp. Also
25100 Nov 25, 1987	"			" "	Jason R. Rainey <i>etd</i>	1902	188	28,000	Bates Sp. Pt lots 5 + 4 Echo Dr.
25473 Nov 30, 1987	"			" "	Patricia Ann Dramonell	1902	725	46,300	Parcel Chingwain Rd.

# REVERSE or MORTGAGEE Index to Real Estate Mortgages — Greenville County, S. C.

REG. U. S. PAT. OFFICE *Chas McCott* County Indexes Since 1888 An Identifying Trade Mark

 Open at Proper Tab according to First Letter or Letters of Name and refer to Buff Sub-Index sheet for page reference.

COTT FAMILY NAME INDEX No. 75 © 1949  
MADE BY THE COTT INDEX COMPANY, COLUMBUS, OHIO  
SOLD BY PHOTO COPY SUPPLY, MAULDIN, S. C.

FILE NUMBER DATE OF RECORD	MORTGAGEES FAMILY NAMES	GIVEN NAMES ABCDEFGHIJ	GIVEN NAMES JKLMNO	GIVEN NAMES PQRSTUVWXYZ	MORTGAGORS	BOOK	PAGE	Amount	BRIEF DESCRIPTION, LOCATION, ETC. ( Not Warranted )
25947 Dec 2, 1987	Bank			Rest Of Travlers	Judy L. Hawkins	1903	382	.00 40,000	also 19.0 acres Slater Rd 16.0 acres Slater Rd
26569 Dec 7, 1987	"			" "	George Washington	1904	168	.00 3,900	pt lot 12 Walnut St
26616 Dec 7, 1987	"			" "	William Warden	1904	226	.00 15,000	Lot 16 Williams St
27173 Dec 10, 1987	"			" "	Morgan D. Ross et al	1904	787	.00 21,000	Farm Sub'd Lot 23 Lowell Street Meadowbrook
27597 Dec 14, 1987	"			" "	Delwyn H. Huff et al	1905	305	.00 19,000	4 acres Farm Langley Road
27596 Dec 14, 1987	"			" "	Charles M. White, Jr. et al	1905	301	.00 110,000	3.26 acres S.C. Hwy # 253
27825 Dec 15, 1987	"			" "	Steven J. Price et al	1905	590	.92 20,832	also Lot Robertson Rd 1/2 acre Oneal Sp.
27867 Dec 15, 1987	"			" "	Achila M. Stathakis	1905	653	.00 93,600	Lot 56 Buxton
28291 Dec 18, 1987	"			" "	Ronald Jay Norris et al	1906	84	.00 43,000	Bates Sp. 2.88 acres S.C. Hwy 186
29387 Dec 29, 1987	"			" "	Edward A. Derecki et al	1907	628	.00 150,000	14.05 acres Foot hills Rd
30379 Jan 4, 1988	"			" "	Randall Batson et al	1908	917	.56 21,924	2 acres also 1/3 acre Bates Sp.
30810 Jan 6, 1988	"			" "	Daniel E. Wood et al	1909	492	.00 53,700	Rest less part 3.1 acre County Rd. near Transon Rjm Bk 1640 Pp. 42
30965 Jan 11, 1988	"			" "	Ray Batson	1909	611	.00	Extension Agreement. In my see
31781 Jan 18, 1988	"			" "	Ray David Burns et al	1910	573	.00 7,500	7.0 acres Little Lutas Rd
32110 Jan 20, 1988	"			" "	Ricky junior Anglin	1911	14	.00 12,000	Lot Bates Sp
32550 Jan 22, 1988	"			" "	Spino Conits	1911	542	.00 60,000	Hawkins Rd 0.835 acres W. S. Hwy 25+

# REVERSE or MORTGAGEE Index to Real Estate Mortgages — Greenville County, S. C.

REG. U. S. PAT. OFFICE *Chas McCott* County Indexes Since 1888 An Identifying Trade Mark

☞ Open at Proper Tab according to First Letter or Letters of Name and refer to Buff Sub-Index sheet for page reference.


COTT FAMILY NAME INDEX No. 75 © 1949  
MADE BY THE COTT INDEX COMPANY, COLUMBUS, OHIO  
SOLD BY PHOTO COPY SUPPLY, MAULDIN, S. C.

( )

FILE NUMBER	MORTGAGEES	GIVEN NAMES	GIVEN NAMES	GIVEN NAMES	MORTGAGORS	BOOK	PAGE	Amount	BRIEF DESCRIPTION, LOCATION, ETC. ( Not Warranted )
DATE OF RECORD	FAMILY NAMES	ABCDEFGHIJ	IJKLMNO	PQRSTUVWXYZ					
32866 Jan. 26, 1988	Bank			Rest of Travelers	Billy Leaford, et al				88-297 Distressed - See Financing Statement
33015 Jan 27, 1988	"			"	Wray Styles Jr.	1912	57	23,648	23 Grandview Hgt. - Traveler Rest Lots 11 + 12 State Park Road
33350 Jan 29, 1988	"			"	at/et Thomas Dennis Carbin Thomas D. Carbin	1912	469	15,000	Div. Corp Lot property of Phoenix East
33610 Jan 31, 1988	"			"	James E. Tripp et al	1912	753	33,710	Div. Corp. 3.9 Acre U.S. Hwy 25 Bets 2g
34148 Jan 4, 1988	"			"	Olie L. Shelton et al	1913	368	28,000	Acres Chestnut Mt. Dist Lot 1 = 2.07 acres, Lot 2 = 1.89
34904 Jan 10, 1988	"			"	Stephen P. Snipes et al	1914	167	8,900	Hampshire Hill Sec II Lot 37 Lacomis Dr
34849 Jan 10, 1988	"			"	Douglas B. Justus et al	1914	108		Rembk. 1881 pg. 569 Extension Agreement for mtg see
35671 Feb 17, 1988	"			"	Joseph Benenati Jr. et al	1915	123	80,000	Sp. 15.83 acre Deer Hunt, Bates
35737 Feb 17, 1988	"			"	Gemma Grasty, et al	1915	199	11,500	Sp. also lot 12 - 2.24 acres U.S. Hwy 276 Lot 9 Pine Ridge Rd. Cleveland
35325 Mar 1, 1988	"			"	James A. Mullinax et al	1917	45	24,275	Lot Rangesview Circle
38574 Mar 8, 1988	"			"	Alan H. Orr	1918	506	8,000	Lot 108 Berra Forest II
39323 Mar 14, 1988	"			"	William H. Budzeman et al	1919	271	8,461	Lot Bates Sp.
39483 Mar 14, 1988	"			"	Barney D. Percy Jr. et al	1919	496	60,000	Pl II Map II Lot 63 Ruston Pl. Sec II
40587 Mar 22, 1988	"			"	Jimmy A. Kay	1920	719	25,000	Lot 19 East Service Dr
41023 Mar 24, 1988	"			"	J. David Turner	1921	273	10,000	Lot Little Super Rd near La Rest
41060 Mar 25, 1988	"			"	Jeffrey Dean Forest et al	1921	335	19,800	Lot Jaylows Sec I Lot 14 Center St Burlington

# REVERSE or MORTGAGEE Index to Real Estate Mortgages — Greenville County, S. C.

REG. U. S. PAT. OFFICE *Chas McCott* County Indexes Since 1888 An Identifying Trade Mark

 Open at Proper Tab according to First Letter or Letters of Name and refer to Buff Sub-Index sheet for page reference.

COTT FAMILY NAME INDEX No. 75 © 1949  
MADE BY THE COTT INDEX COMPANY, COLUMBUS, OHIO  
SOLD BY PHOTO COPY SUPPLY, MAULDIN, S. C.

FILE NUMBER DATE OF RECORD	MORTGAGEES FAMILY NAMES	GIVEN NAMES ABCDEFGHIJ	GIVEN NAMES JKLMNO	GIVEN NAMES PQRSTUVWXYZ	MORTGAGORS	BOOK	PAGE	Amount	BRIEF DESCRIPTION, LOCATION, ETC. ( Not Warranted )
41110 Mar 25, 1988	Bank			Rest of Travelers	<i>etal</i> Machen L. Carpenter	1921	337	30,000	<i>etal</i> Lot 229 Duncan Rd. Dunning
41109 Mar 25, 1988	"			" "	<i>etal</i> Betty P. Bowen	1921	339	20,000	Kelley mill Rd. Bates sp. pt tract 4 - 2 acres
41637 Mar 29, 1988	"			" "	<i>etal</i> Herman W. Young	1921	998	14,500	Seton 29' Lot Belview Baptist Church Rd
41572 Mar 29, 1988	"			" "	Jackson E. Keene, Sr.	1921	963		pyl Em Ch 1766 off 215 extension agreement for org mtg
41982 Mar 31, 1988	"			" "	<i>etal</i> Raymond E. Shipman	1922	433	7,746	.42 Hale Street Lot 99 Sumner Mill Valley, sec 3
42331 April 1, 1988	"			" "	<i>etal</i> Michael C. Chandler	1922	851	20,000	Rd Tract 5 - 5 acres Ligeville
42343 April 1, 1988	"			" "	Vernon Co. Real Est. Assn.	1922	853	22,000	Co. Real Est. Assn. 14.42 acre being for Vernon
42468 April 1, 1988	"			" "	Caroline Elizabeth Matthews	1923	36	29,735	.95 Lot 19 Buccatta
42529 April 1, 1988	"			" "	Donald L. Van Ripen	1923	135	54,000	.00 Hwy Prop Reg. also rights Unit 10 William at North
42976 April 5, 1988	"			" "	Ronald K. Peterson	1923	706	5,000	.00 Cir Ennore Hgts Lots 70, 71, 72 & 73 Caraldeen
43572 April 11, 1988	"			" "	W. Bayne Brown	1924	373		For mtg see Bl. 1875 Pg. 156 Release Lot 59 Prints North
43765 April 11, 1988	"			" "	D. Joyce E. Brod	1924	638		For mtg see Bl. 1737 Pg. 168 Release Lot 8 Altamont Terrace
43688 April 11, 1988	"			" "	Wayton Buchanan	1924	507	13,843	.92 Traveller Rest Lot 27 Lake Rd. Meadowbrook
44041 Apr. 13, 1988	"			" "	Harold W. Brookshire	1924	914	48,550	.00 2 tract U.S. Hwy 25
44057 Apr 13, 1988	"			" "	<i>etal</i> Billy Posey	1924	954	65,000	.08 See II Lot 27 Summit Dr. Oak Glen
45027 Apr 19, 1988	"			" "	Melvin J. Morris	1926	190	4,264	.06 2 acres Mauldin Bridge Rd.



# REVERSE or MORTGAGEE Index to Real Estate Mortgages — Greenville County, S. C.

REG. U. S. PAT OFFICE *Chas McCott* County Indexes Since 1888 An Identifying Trade Mark

☞ Open at Proper Tab according to First Letter or Letters of Name and refer to Buff Sub-Index sheet for page reference.

COTT FAMILY NAME INDEX No. 75 © 1949  
MADE BY THE COTT INDEX COMPANY, COLUMBUS, OHIO  
SOLD BY PHOTO COPY SUPPLY, MAULDIN, S. C.

( )

FILE NUMBER	MORTGAGEES	GIVEN NAMES	GIVEN NAMES	GIVEN NAMES	MORTGAGORS	BOOK	PAGE	Amount	BRIEF DESCRIPTION, LOCATION, ETC.
DATE OF RECORD	FAMILY NAMES	ABCDEFGH	IJKLMNO	PQRSTUVWXYZ					( Not Warranted )
45095 April 20, 1988	Bank			Rest of Travelers	Bobby J. Wallace	1926	284	.60	Ests.
45590 April 22, 1988	"			"	Thomas D. Corbin	1926	942	.00	Lot 4 Skyview Dr. Skyview
45876 April 25, 1988	"			"	Barney D. Posey Jr.	re-record 1927	331	.00	.09ac Old Buncombe Rd. .44acres, Old Buncombe Rd. Sec
46598 April 29, 1988	"			"	Harvey A. Gilman	1928	359	.00	2 pt 2 map 2 for orig. see bk 1916, pg 496 Lot 63 Russton Place Sec
47495 May 3, 1988	"			"	Donald G. Kubler, et al	1929	680	.00	Real Property Agreement Rural prop. of Donald & Lois B. Kubler
48220 May 6, 1988	"			"	Polly Hood Dunne	1930	552	.00	3.07acres Middle of Saluda Rd # 88-2705-2 permits subk 1503p, 84
49230 May 12, 1988	"			"	Arene K. Chandler	1931	792	.00	Release of Lien from judgment one Lot West Park Ave. 2nd
49546 May 16, 1988	"			"	Dorothy B. Ramsey	1932	139	.00	Lot 2 Whiting St Shadow Sub.
51222 May 20, 1988	"			"	James Richard Waldrop	1933	659	.00	10,000 Lot 45 Mustletor Dr, Mountain Valley Estates
51733 May 24, 1988	"			"	Edward A. Goreski, et al	1934	279	.00	135,000 Lot 75 + 76 Foot Hills Rd, Muen
51834 May 25, 1988	"			"	Richard D. Holcombe Jr	1934	393	.00	130,000 1 acre Irene Circle Estates Sec 2
51833 May 25, 1988	"			"	Richard D. Holcombe, Jr.	1934	395	.00	130,000 Lot 24 Independence Dr. Pelham Crown Acre
51952 May 25, 1988	"			"	Wallace E. Waldrop,	1934	546	.00	45,000 Tract 4 = 6.13acre Crown Rd Forest Map 2
51998 May 25, 1988	"			"	R. W. Horton, et al	1934	608	.57	49,817 Lot 15 Windmere Dr. Cherokee Lynchburg Drive
52194 May 26, 1988	"			"	Same as William J. Pickle William Jackson Pickle	1934	836	.14	18,068 Lot 17 Richmond Hills Sec. 1

(over)

# REVERSE or MORTGAGEE Index to Real Estate Mortgages — Greenville County, S. C.

REG. U. S. PAT. OFFICE *Chas McCott* County Indexes Since 1888 An Identifying Trade Mark

 Open at Proper Tab according to First Letter or Letters of Name and refer to Buff Sub-Index sheet for page reference.

COTT FAMILY NAME INDEX No. 75 © 1949  
MADE BY THE COTT INDEX COMPANY, COLUMBUS, OHIO  
SOLD BY PHOTO COPY SUPPLY, MAULDIN, S. C.

FILE NUMBER DATE OF RECORD	MORTGAGEES FAMILY NAMES	GIVEN NAMES ABCDEFGHIJ	GIVEN NAMES KLMNO	GIVEN NAMES PQRSTUVWXYZ	MORTGAGORS	BOOK	PAGE	Amount	BRIEF DESCRIPTION, LOCATION, ETC. ( Not Warranted )
53265 June 1, 1988	Bank			Rest Travelers	H/K for Donna D. Hawkins Donna D. Slick	1936	577	49,985	Lot 9 King St
53273 June 1, 1988	"		"	"	William Neal Batson	1936	580	20,000	Lot 3 Albany Mill # 88-1935 for mtg, see bk 1845 pg 321
55226 June 13, 1988	"		"	"	James L. Holdsmith Jr.	1939	165		Release of Grant from Judgment Roll
56904 June 22, 1988	"		"	"	Robert C. Gibson, Jr. et al	1941	235	6,740	Saluda Sp. 5.99 acres Short Branch Rd.
56971 June 22, 1988	"		"	"	David Mark Ashworth	1941	236	35,600	Lot 8 Kanatenah
57186 June 23, 1988	"		"	"	Harold C. Pressley et al	1941	573	20,000	Lot B prop of H.C. Bates
57505 June 24, 1988	"		"	"	James M. Luptis	1941	962	18,500	Lots 69 + 70 Olando Ave
58198 June 29, 1988	"		"	"	Edna Louise Thompson et al	1942	826		Real Property Agreement Rd.
58683 June 30, 1988	"		"	"	Paul B. Skinner Jr	1943	697	157,000	Lot Wilson Br. + Jane Bridge
55 July 1, 1988	"		"	"	Larry Joe Seigler, et al et al	1943	900	26,000	Lot 59 Morgan Ave, Springfield
314 July 1, 1988	"		"	"	Geffery Keith Williams et al	1944	236	28,500	James D. Lasteel Tract - 28.51 acres property of see bk 1871 pg 477
83 July 4, 1988	"		"	"	Walter Hal Meaders et al	1943	834		Cotterson Agreement for mtg O'neal Coto Ph II
713 July 5, 1988	"		"	"	Honnie L. Wooten et al	1944	883	35,295	Lot 38 El Centro Dr.
736 July 6, 1988	"		"	"	Benjamin A. Arrowood et al	1944	950		Real prop. Agree Bk 1922 pg 853
1389 July 8, 1988	"		"	"	Vernon C. Reel Est	1945	659		Release 0.90 acres for mtg see
1682 July 11, 1988	"		"	"	William Thomas Seafield	1945	945	40,000	William T. Seafield 21.69 acres Survey for

# REVERSE or MORTGAGEE Index to Real Estate Mortgages — Greenville County, S. C.

REG. U. S. PAT. OFFICE *Chas McCott* County Indexes Since 1888 An Identifying Trade Mark

☞ Open at Proper Tab according to First Letter or Letters of Name and refer to Buff Sub-Index sheet for page reference.


COTT FAMILY NAME INDEX No. 75 © 1949  
MADE BY THE COTT INDEX COMPANY, COLUMBUS, OHIO  
SOLD BY PHOTO COPY SUPPLY, MAULDIN, S. C.

( )

FILE NUMBER	MORTGAGEES	GIVEN NAMES	GIVEN NAMES	GIVEN NAMES	MORTGAGORS	BOOK	PAGE	Amount	BRIEF DESCRIPTION, LOCATION, ETC.
DATE OF RECORD	FAMILY NAMES	ABCDEFGH	IJKLMNO	PQRSTUVWXYZ					( Not Warranted )
3178				Rest					
July 19, 1988	Bank			of Travelers	Barbara Dunn	1947	642	45,950	also Lots 10 + 11 Deer Run Lot 9 Property of E. D. Bulman
3075				" "	Ray Batson	1947	598		see Bk 1603 pg 985 Extension Agreement for mtg
July 19, 1988	"			" "	Dunville Cross <sup>Retained</sup> for the <sup>at of</sup>	1948	207	62,763	Lot Deer Run 276
3677				" "	Herbert L. Smith	1949	322	20,000	see II Continental Bk Lot 74 Mansfield Pk
July 21, 1988	"			" "	Phillip E. Bryant	1949	326	23,000	1.66 acres Montague Rd
4573				" "	Clyde E. Anderson <sup>at of</sup>	1950	362	11,000	11.1 acres Anderson Rd
July 27, 1988	"			" "	Martin H. Henson <sup>at of</sup>	1951	587	37,750	1.9 acres Bates Dr
4572				" "	Ralph E. Whaley	1953	59	40,336	2 ACS. State Park Rd. Chick Spg TP.
July 27, 1988	"			" "	Ralph E. Whaley, <sup>at of</sup>	1953	63	40,336	7.51 ACS Cunningham Rd. Whaley"
5225				" "	Ralph E. Whaley <sup>at of</sup>	1953	65	40,336	12.95 ACS. "Survey for Ralph"
July 29, 1988	"			" "	Ralph E. Whaley <sup>at of</sup>	1953	73	40,336	8.61 ACS. Cunningham Rd.
6126				" "	Stephen P. Snipes <sup>at of</sup>	1954	16	7,750	New Hampshire Hills Sec. II Lot 36 Pecunia Dr.
Aug 3, 1988	"			" "	Loretta Williams	1957	494	31,527	Deer Run Slaves Lot 126 Dunlap Dr
7557				" "	Second Presbyterian Church <sup>By Deeds of Bill</sup>	1957	875		see Bk 1898 pg 982 Extension Agreement for mtg
Aug 10, 1988	"			" "	Sloan O. Jones Jr. <sup>at of</sup>	1958	798	25,161	Enore Acres Subd. Lot 1 Enore Rd.
7556				" "	Bary Bank <sup>at of</sup>	1958	728		see Bk 1881 pg 138 Extension Agreement for mtg
Aug 10, 1988	"			" "					
7555				" "					
Aug 10, 1988	"			" "					
8343				" "					
Aug 15, 1988	"			" "					
11021				" "					
Aug 30, 1988	"			" "					
11329				" "					
Sept 1, 1988	"			" "					
12022				" "					
Sept 6, 1988	"			" "					
11932				" "					
Sept 6, 1988	"			" "					

# REVERSE or MORTGAGEE Index to Real Estate Mortgages — Greenville County, S. C.

REG. U. S. PAT. OFFICE *Chas McCott* County Indexes Since 1888 An Identifying Trade Mark

 Open at Proper Tab according to First Letter or Letters of Name and refer to Buff Sub-Index sheet for page reference.

COTT FAMILY NAME INDEX No. 75 © 1949  
MADE BY THE COTT INDEX COMPANY, COLUMBUS, OHIO  
SOLD BY PHOTO COPY SUPPLY, MAULDIN, S. C.

FILE NUMBER DATE OF RECORD	MORTGAGEES FAMILY NAMES	GIVEN NAMES ABCDEFGHIJ	GIVEN NAMES JKLMNOPQ	GIVEN NAMES RSTUVWXYZ	MORTGAGORS	BOOK	PAGE	Amount	BRIEF DESCRIPTION, LOCATION, ETC. ( Not Warranted )
12511 Sept 8, 1988	Bank			Rest of Travelers	Callie Mae A. Robinson <i>et al</i>	1959	311	10,000	Sp. Lot White Horse Rd Butler
12595 Sept 8, 1988	"			" "	Michael J. Hawkins,	1959	425	32,000	Travelers Rest .58 acres Old U.S Hwy 25
12913 Sept 12, 1988	"			" "	Roy E. Barnett <i>et al</i>	1959	803	25,000	Less 3/4 acre Saluda Tp. Lot (2.45 acres) Valley Bridge Rd # 88-4969 for mtg see Bk 1868 ps. 535
12974 Sept 12, 1988	"			" "	Charles P. Long <i>et al</i>	1959	906		Release of Lien from judgement Roll
13522 Sept 15, 1988	"			" "	S. McDonald Gaddy	1960	600	4,000	Hay Prop Reg. Unit 23 University Ridge
15090 Sept 23, 1988	"			" "	Roy P. Drumheller <i>et al</i>	1962	201	16,000	1.71 acres Bowens Rd see Bk 1681 ps. 359
15098 Sept 23, 1988	"			" "	John V. Vernon	1962	197		Extension Agreement for mtg see Bk 1922 ps. 853
15099 Sept 23, 1988	"			" "	Vernon Co. Real Estate, Inc.	1962	199		Extension Agreement for mtg
15654 Sept 27, 1988	"			" "	Bryan A. Britt	1962	899	32,500	Sp. Lot 6 Marietta Hgts, Bates
16510 Sept 30, 1988	"			" "	Goyce E. Branton	1964	77	20,000	Grand View Hgts Lot 29 Grand View Circle
16511 Sept 30, 1988	"			" "	William C. Brooks	1964	81	20,000	Lot Ellen St Marietta
17284 Oct 5, 1988	"			" "	Dentry W. Buchanan <i>et al</i>	1965	149	45,000	Hay + Hart St Lots 1, 2, 3 + 4 Parsitt
18250 Oct 12, 1988	"			" "	Rosa Lee McCall	1966	208		Real Property Agreement
18478 Oct 13, 1988	"			" "	Don G. Lowry <i>et al</i>	1966	492	39,000	See 1 Lot 45 Sunny Slopes
19530 Oct 18, 1988	"			" "	T. David Suster <i>et al</i>	1967	608	10,000	Near Glassy Mountain tract, Gap Creek Rd.
20029 Oct 24, 1988	"			" "	Jerry E. Foster <i>et al</i>	1968	150	11,500	2 tract Cherokee Dr

# REVERSE or MORTGAGEE Index to Real Estate Mortgages — Greenville County, S. C.

REG. U. S. PAT. OFFICE *Chas McCott* County Indexes Since 1888 An Identifying Trade Mark

Open at Proper Tab according to First Letter or Letters of Name and refer to Buff Sub-Index sheet for page reference.


COTT FAMILY NAME INDEX No. 75 © 1949  
MADE BY THE COTT INDEX COMPANY, COLUMBUS, OHIO  
SOLD BY PHOTO COPY SUPPLY, MAULDIN, S. C.

( )

FILE NUMBER DATE OF RECORD	MORTGAGEES FAMILY NAMES	GIVEN NAMES ABCDEFGHIJ	GIVEN NAMES JKLMNOPQ	GIVEN NAMES RSTUVWXYZ	MORTGAGORS	BOOK	PAGE	Amount	BRIEF DESCRIPTION, LOCATION, ETC. ( Not Warranted )
20044 Oct 24, 1988	Bank			Rest of Travelers	<i>et al</i> Samuel B. Clark	1968	180	.52 9,906	18.2 acres Loxley Rd Oneal Sp
20186 Oct 24, 1988	"			" "	<i>By Trus.</i> Emmanuel Baptist Church	1968	341	.00 35,000	East St Mark Rd Publ 1772 pg 21
20189 Oct 25, 1988	"			" "	<i>et al</i> Woody O. Pitt	1968	356	.00	Extension Agreement For Mtg
20593 Oct 26, 1988	"			" "	<i>et al</i> John R. Spence, Jr	1968	831	.00 15,000	Lot 6 Ruin Ridge
20724 Oct 27, 1988	"			" "	C. D. Buchanan	1969	24	.00 7,500	4.0 acres Beller Rd.
20964 Oct 28, 1988	"			" "	Annette C. Batson	1969	422	.05 26,434	Souci Villa Lot 2 Franklin Rd. Sams
21262 Oct 31, 1988	"			" "	Sarah K. Miller	1969	785	.00 14,850	also right of way easement 4.67 acres Gap creek Rd
21069 Oct 31, 1988	"			" "	<i>et al</i> Gale David Logsdon	1969	573	.00 30,000	10.1 acres Hwy 25 Saluda Sp
21800 Nov 2, 1988	"			" "	Frankie B. Hunter	1970	490	.00	real property Agreement
22212 Nov 4, 1988	"			" "	Lyndon Dale Bridgman	1971	03	.18 57,330	acre tract Lot 3 Bates Sp. also 6.6
22311 Nov 4, 1988	"			" "	<i>et al</i> Jerry Zimba	1971	140	.50 25,168	Lot 88 Lane East acres see II
22456 Nov 7, 1988	"			" "	<i>et al</i> Turner Mitchell	1971	301	.20 30,113	also mobile Home 6.61 acres Goodwin Bridge Rd
22743 Nov 8, 1988	"			" "	<i>et al</i> Marvin L. Bayne	1971	597	.10 22,874	2.42 acres Rabbit Farm Rd
23257 Nov 11, 1988	"			" "	Ray B. Zimmerman	1972	171	.00 30,000	Lot 2.1 Hwy 276
23487 Nov 11, 1988	"			" "	William P. Rudisill, Jr.	1972	384	.00 8,500	Dr Highland Farm Lot 24 & part Lot 25 Montclair
24088 Nov 16, 1988	"			" "	<i>et al</i> Josephine S. Langley	1972	975	.00 13,000	Rawood Dr Lot 21 Sunny Sloped Sec I

# REVERSE or MORTGAGEE Index to Real Estate Mortgages — Greenville County, S. C.

REG. U. S. PAT. OFFICE *Chas. McCott* County Indexes Since 1888 An Identifying Trade Mark

 Open at Proper Tab according to First Letter or Letters of Name and refer to Buff Sub-Index sheet for page reference.

COTT FAMILY NAME INDEX No. 75 © 1949  
MADE BY THE COTT INDEX COMPANY, COLUMBUS, OHIO  
SOLD BY PHOTO COPY SUPPLY, MAULDIN, S. C.

FILE NUMBER DATE OF RECORD	MORTGAGEES FAMILY NAMES	GIVEN NAMES ABCDEFGHIJ	GIVEN NAMES JKLMNO	GIVEN NAMES PQRSTUVWXYZ	MORTGAGORS	BOOK	PAGE	Amount	BRIEF DESCRIPTION, LOCATION, ETC. ( Not Warranted )
24272 Nov. 17, 1988	Bank			Rest of Travelers	James E. Barnett M.B.	1973	160	.60 33,000	0.59 ac tract U.S. Hwy 276 St
24581 Nov 18, 1988	"			"	Richard M. Strossner <sup>et al</sup>	1973	451	.00 115,000	Lot 53 + pt of Lot 52 East North
24863 Nov. 21, 1988	"			"	Derald Wayne Bowers	1973	771	.18 42,391	Lot Bowers Rd
25023 Nov. 22, 1988	"			"	William Thomas Seefield	1973	714	.00 5,500	"William Thomas Seefield" 21.69 acs - "Survey for
25361 Nov. 23, 1988	"			"	W. Bayne Brown, Ted	1974	303	.00 110,000	Lot 24, Stone Lake Heights Sec III Village Sec 3
25599 Nov. 28, 1988	"			"	Aorene B. Lowery	1974	704	.00 13,600	Lot 70 Monaghan Mills Lot 31 Clayton Dr
26098 Nov 30, 1988	"			"	Peggy L. Hicks	1975	229	.00 45,000	Lot 90 Crestone St Park Rd
26097 Nov 30, 1988	"			"	Leonard Thomas Doucette	1975	233	.77 23,642	Lot Poinsett Hwy + South Property of T. Walter Bradline
26375 Dec. 1, 1988	"			"	Paul R. Zedford <sup>et al</sup>	1975	632	.00 60,000	Lot State Rd 23-526 Circle Dr Abney Mills Sub
27725 Dec 9, 1988	"			"	Kevin W. Campfield	1977	128	.00 20,000	Lot 64 + 65 + parcel
28207 Dec 13, 1988	"			"	Robert L. Kee <sup>et al</sup>	1977	584	.00 51,000	Lots 89, 90 Coleman Sts
29489 Dec 21, 1988	"			"	Charles D. Briggers <sup>et al</sup>	1979	314	.00 2,900	Lot 25 Stratford Sec II Botany Woods Sub I
29537 Dec 21, 1988	"			"	Douglas F. Patrick Jr.	1979	355	.00 130,000	Lot 16 Edwards Rd.
29829 Dec 22, 1988	"			"	Stanley L. Coleman Jr.	1979	804	.00 135,000	prop U.S. Hwy 276
29843 Dec 22, 1988	"			"	Dennis V. Jones <sup>et al</sup>	1979	823	.00 13,000	2.0 acs Lakewood Rd See Bk 1766 pg 219
30110 Dec 27, 1988	"			"	Jackson E. Laine Jr	1980	154		Release - 2.0 acs 200 mtg



# REVERSE or MORTGAGEE Index to Real Estate Mortgages — Greenville County, S. C.

REG. U. S. PAT. OFFICE *Chas McCott* County Indexes Since 1888 An Identifying Trade Mark

☞ Open at Proper Tab according to First Letter or Letters of Name and refer to Buff Sub-Index sheet for page reference.

COTT FAMILY NAME INDEX No. 75 © 1949  
MADE BY THE COTT INDEX COMPANY, COLUMBUS, OHIO  
SOLD BY PHOTO COPY SUPPLY, MAULDIN, S. C.

( )

FILE NUMBER	MORTGAGEES	GIVEN NAMES	GIVEN NAMES	GIVEN NAMES	MORTGAGORS	BOOK	PAGE	Amount	BRIEF DESCRIPTION, LOCATION, ETC.
DATE OF RECORD	FAMILY NAMES	ABCDEFGH	IJKLMNO	PQRSTUVWXYZ					( Not Warranted )
120986 Dec 30, 1988	Bank			Rest of Travelers	<i>et al</i> John H. Grogg Jr.	1981	291	50,000	31.3 acres Coleman Rd.
218 Jan 3, 1989	"			"	<i>et al</i> Jesse Mitchell	1981	537	30,113	6.61 acres Goodwin Bridge Rd also mobile Home for orig mtg on Ch 1971 pg. 301
" "	"			"	" "	1981	537		
1442 Jan 10, 1989	"			"	Carol E. Campfield	1982	870	31,000	Bates Sp Lot Ligerwill Rd
1443 Jan 10, 1989	"			"	<i>et al</i> James Terwood, Jr	1982	872	3,989	Rd 1.80 acres Blythe Shoals
1896 Jan 13, 1989	"			"	John O. Vernon	1983	416	73,900	Lot 55 + pt lot 46 Edgefield
2317 Jan 17, 1989	"			"	<i>et al</i> Ken Pittman	1983	995	43,427	Forest Hills Sec II Lot 25 North Forest Cir
3062 Jan 20, 1989	"			"	<i>et al</i> James Allen Belue, Jr	1984	735	12,000	encumbrance and right of way Lot Mellon St. + also 2
4572 Jan 31, 1989	"			"	<i>et al</i> Leonard Bucketh Jerry III	1986	430	64,000	11.23 acres River Falls + rights
5074 Feb 2, 1989	"			"	C. Kelly Ashworth	1987	68	39,300	St Lot Randall St + Wilton
5423 Feb 6, 1989	"			"	<i>et al</i> Jesse A. McCall Jr	1987	404	15,000	Lot 3 Forest Hills Sub.
5677 Feb 8, 1989	"			"	Ray B. Zimmerman	1987	677	40,000	Lot U.S. Hwy 276
6078 Feb 10, 1989	"			"	<i>et al</i> David B. King	1988	163	15,000	Walker Properties Lot 9 = 3.2 acres Dursey, for
6234 Feb 10, 1989	"			"	Francis M. Williams	1988	325	20,268	Lot 12 Sycamore Dr
6802 Feb 15, 1989	"			"	<i>et al</i> Billy Jerome Cochran	1988	889	13,000	Rd Traubus Rest Sp. Lot also strip Robertson
7343 Feb 17, 1989	"			"	<i>et al</i> Fred Pallard	1989	524	200,000	Mill Sp Dr. Also Lot 22 Lot 23 Little Sycamore Rd +

# REVERSE or MORTGAGEE Index to Real Estate Mortgages — Greenville County, S. C.

REG. U. S. PAT. OFFICE *Chas. McCatt* County Indexes Since 1888 An Identifying Trade Mark

 Open at Proper Tab according to First Letter or Letters of Name and refer to Buff Sub-Index sheet for page reference.

COTT FAMILY NAME INDEX No. 75 © 1949  
MADE BY THE COTT INDEX COMPANY, COLUMBUS, OHIO  
SOLD BY PHOTO COPY SUPPLY, MAULDIN, S. C.

FILE NUMBER DATE OF RECORD	MORTGAGEES FAMILY NAMES	GIVEN NAMES ABCDEFGHIJ	GIVEN NAMES JKLMNOPQ	GIVEN NAMES RSTUVWXYZ	MORTGAGORS	BOOK	PAGE	Amount	BRIEF DESCRIPTION, LOCATION, ETC. ( Not Warranted )
7633 Feb 21, 1989	Bank			Rest of Travelers	Louise Murray	1989	840		Release of lien from judgment Recd 88-5488 Jan Mtg see Bk 1722 pg 22
" " " "	"			"	" "	1989	840		Bk 1722 pg 22
7891 Feb 22, 1989	"			"	Walter E. Waldrop <sup>et al</sup>	1990	086	59,405	Enore Rd. Lot 4 Enore ams
7892 Feb 22, 1989	"			"	Jack D. Griffith	1990	088	12,000	Lot C Rounder Ave
8051 Feb 24, 1989	"			"	Arthur E. Cox, Jr.	1990	235		Real Property Agreement
8803 Mar 1, 1989	"			"	Richard W. Payne <sup>et al</sup>	1991	134	21,252	Dr. Parcel 2 = Lot 78 Hillside Dr Parcel 1 = Lot 77 Hillside
9085 Mar 2, 1989	"			"	Ray Batson	1991	549		see Bk 1640 pg 42 Extension Agreement Jan Mtg
9476 Mar 3, 1989	"			"	Milton V. Thomas <sup>et al</sup>	1991	959	26,166	Saluda Sp. 3.5 acres U. S. Hwy 25
9695 Mar 6, 1989	"			"	Katherine B. Fletcher	1992	112	24,647	Lot Hwy 253 Bates Sp. 89-874 Debris - Nextside Hardware
10415 Mar 9, 1989	"			"	William H. Myers <sup>et al</sup>	✓	✓	✓	Furniture - 2707 Foxsett Hwy. Rd
10417 Mar 9, 1989	"			"	William H. Myers	1992	895	420,000	Parcel B New Buncombe Lot
10660 Mar 10, 1989	"			"	Evelyn H. Kullitt	1993	139	60,000	Lot Rocky Slope Rd also Sp.
11364 Mar 16, 1989	"			"	Ray B. Batson	1993	831	30,000	Lot 4 Enore Rd Bates
11365 Mar 16, 1989	"			"	Ray B. Batson <sup>et al</sup>	1993	835	120,000	Lot State Pl Rd
12093 Mar 21, 1989	"			"	81 Enterprises a S.C. Gen Pts	1994	686	132,100	Lot Maple St East
12837 Mar 24, 1989	"			"	J+J Properties a Gen Pts <sup>et al</sup>	1995	619	19,936	Lot 33 East Seventh St

# INDIRECT or MORTGAGEE Index to Real Estate Mortgages — Greenville County, S. C.

REG. U. S. PAT. OFFICE *Chas McCorkle* County Indexes Since 1888 An Identifying Trade Mark

 Open at Proper Tab according to First Letter or Letters of Name and refer to Buff Sub-Index sheet for page reference.

COTT FAMILY NAME INDEX No. 75 © 1949  
MADE BY THE COTT INDEX COMPANY, COLUMBUS, OHIO  
SOLD BY PHOTO COPY SUPPLY, MAULDIN, S. C.

( )

FILE NUMBER DATE OF RECORD	MORTGAGEES FAMILY NAMES	GIVEN NAMES ABCDEFGH	GIVEN NAMES IJKLMNO	GIVEN NAMES PQRSTUVWXYZ	MORTGAGORS	BOOK	PAGE	Amount	BRIEF DESCRIPTION, LOCATION, ETC. ( Not Warranted )
12881 Mar 27, 1989	Bank			Of Rest Travelers	<i>et al</i> Charles H. Blackwell	1995	663		Real Property Agreement
12945 Mar 27, 1989	"			"	<i>et al</i> Jury Zemla	1995	713	35,211	Sec. 2 Lot 88 Long Forest Acres
13371 Mar 29, 1989	"			"	Marcus J. McMain, Jr.	1996	232	30,000	5.23 Acres Plat Bk 16v Page 71
13587 Mar 30, 1989	"			"	<i>et al</i> Frank E. McCauson	1996	643	15,000	also 0.9 acres 1.1 acre Stoney Valley Rd
13473 Mar 30, 1989	"			"	<i>et al</i> Diane H. Posey	1996	494		Extension Agreement for map see Bk 1919 pg 496 + see Record Bk 1927 pg 331
" "	"			"	" " "	1996	494		
14879 Apr 7, 1989	"			"	<i>et al</i> Landon & McCarroll	1998	324	15,000	Creek Pt Hill Sect Lot 27 Belfort Dr Pelahie
14878 Apr 7, 1989	"			"	<i>et al</i> Charles A. Anderson	1998	332	9,000	Lot 2 DC Hwy 253
15399 Apr 11, 1989	"			"	<i>et al</i> James H. Edwards	1998	968	28,000	Sec II Lot 51 Oak Forest Est
15736 Apr 12, 1989	"			"	Rebecca J. Smith	1999	350	25,302	1.84 acres = Dist A Layton Dr Paris Mtn Dr + also Lot 22 Ethelridge Dr San Souci Sub
" "	"			"	"	1999	350		
16753 Apr 19, 1989	"			"	<i>et al</i> Jury Jerome Hawkins	2000	431	22,000	Farms Solar Rd Mauldin Rst Pl Lots 5 + 6 Meadowbrook
16860 Apr 19, 1989	"			"	<i>et al</i> R. Keith Crain	2000	584	40,000	Acres Lot Longview Dr Oakland
17668 Apr 25, 1989	"			"	<i>et al</i> Ricky L. Quipp	2001	484	12,000	40 3.0 acres plat Bk 16-3 pg
17804 Apr 25, 1989	"			"	Ann L. Masters	2001	633		Release Lot 5 Village of A. States + Home Inc. for mty see Bk 1991 pg 298
" "	"			"	" "	2001	633		

# INDIRECT or MORTGAGEE Index to Real Estate Mortgages — Greenville County, S. C.

REG. U. S. PAT. OFFICE *Chas McCott* County Indexes Since 1888 An Identifying Trade Mark

 Open at Proper Tab according to First Letter or Letters of Name and refer to Buff Sub-Index sheet for page reference.

COTT FAMILY NAME INDEX No. 75 © 1949  
MADE BY THE COTT INDEX COMPANY, COLUMBUS, OHIO  
SOLD BY PHOTO COPY SUPPLY, MAULDIN, S. C.

FILE NUMBER DATE OF RECORD	MORTGAGEES FAMILY NAMES	GIVEN NAMES ABCDEFGH	GIVEN NAMES IJKLMNO	GIVEN NAMES PQRSTUVWXYZ	MORTGAGORS	BOOK	PAGE	Amount	BRIEF DESCRIPTION, LOCATION, ETC. ( Not Warranted )
17832 Apr 26, 1989	Bank				of Travelers Rest Vernon Co. Real Estate, Inc	2001	683		see 1922 pg. 853 Extension Agreement for mtg.
18605 May 1, 1989	"			"	" William Thomas Scofield	2002	628		see Bl 1945 pg 945 Extension Agreement for mtg
19285 May 3, 1989	"			"	" James Michael Crosby	2003	438	23,000	.36 Cherokee Forest Lot 75 Raketa Dr
20036 May 9, 1989	"			"	" William Thomas Scofield	2004	272		see Bl 1945 pg 945 Extension Agreement for mtg
20248 May 10, 1989	"			"	" Z. J. McNeely	2004	492	40,000	.00 Oak Forest Estate Sec II Lot 52 Shrubland Dr
20457 May 11, 1989	"			"	" Darlene Dunn	2004	654	55,391	.90 also 2.7 acres 13.5 acres Beattie Esco
20529 May 11, 1989	"			"	" Randy Dee Cody	2004	696	48,699	.23 also dit also tract Saluda Tp 9.8 acres Sugarloaf Rd
20633 May 12, 1989	"			"	" James B. Jenkins	2004	796	125,000	.00 Kenilworth Court Lot East North St. Ext. +
21292 May 16, 1989	"			"	" J. Bug Johnson	2005	556	25,000	.00 Sunny Acce Lot 87 Paris View Ave
21305 May 16, 1989	"			"	" Walter Z. Anders	2005	568	13,772	.63 Lot 1-B Chestnut Ridge Rd
21606 May 18, 1989	"			"	" Larry D. Foster	2005	860	25,000	.00 right, title + interest 11.9 acres Southhe Rd. ↓
21962 May 19, 1989	"			"	" Woody O. Pitt	2006	287	42,663	.00 3 Lots Patrol Club Rd
22421 May 23, 1989	"			"	" Elizabeth D. Ballen	2006	754	35,904	.90 8.0 acres plat Bl 8-3 pg 8
22444 May 23, 1989	"			"	" Alan E. Shipman	2006	788	5,416	.14 pt Lot 5 - 5.39 acres Ridge Rd
22752 May 25, 1989	"			"	" Jay M. Millwood	2007	195	20,000	.00 Forest Est. Sec II Lot 53 Shrubland Dr Oak
22606 May 25, 1989	"			"	" Carolina D. Wash	2006	991		Real Property Agreement

# INDIRECT or MORTGAGEE Index to Real Estate Mortgages — Greenville County, S. C.

REG. U. S. PAT. OFFICE *Chas. McCott* County Indexes Since 1888 An Identifying Trade Mark

Open at Proper Tab according to First Letter or Letters of Name and refer to Buff Sub-Index sheet for page reference.

COTT FAMILY NAME INDEX No. 75 © 1949  
MADE BY THE COTT INDEX COMPANY, COLUMBUS, OHIO  
SOLD BY PHOTO COPY SUPPLY, MAULDIN, S. C.

( )

FILE NUMBER DATE OF RECORD	MORTGAGEES FAMILY NAMES	GIVEN NAMES ABCDEFGH	GIVEN NAMES IJKLMNO	GIVEN NAMES PQRSTUVWXYZ	MORTGAGORS	BOOK	PAGE	Amount	BRIEF DESCRIPTION, LOCATION, ETC. ( Not Warranted )
23120 May 26, 1989	Bank			of Travelers Rest	Jerry E. Riddle <sup>et al</sup>	2007	593	50,000	10 acres Old Bensons Rd
23056 May 26, 1989	"			" "	Janis B. Goldsmith <sup>et al</sup>	2007	534	}	Release of Lien from Judgment Roll 89-2090 Fr Mtg on Pl 1815 ps. 478
"	"			" "	" "	2007	534		
23616 May 31, 1989	"			" "	Kathy D. Novis <sup>et al</sup>	2008	289		
24208 June 2, 1989	"			" "	Donald B. Briggs <sup>et al</sup>	2009	173		Mtg on Pl 1716 ps 717 Release Lot 5 = 5.39 acres Jan
24207 June 2, 1989	"			" "	Marvin Michael Collins <sup>et al</sup>	2009	165	11,343	Lot 4 Oak Glen Pl 1 see Pl 1973 ps. 914
24237 June 5, 1989	"			" "	William Thomas Scofield	2009	243		Extension Agreement for Mtg Plot Pl 5-7 ps. 92 + also 4.32 acre
25794 June 14, 1989	"			" "	Edward A. Vilece <sup>et al</sup>	2010	810	41,000	3.51 acre Cleveland Sp. + also lot
25876 June 14, 1989	"			" "	Stanley J. Coleman, Jr.	2010	877	160,000	2 ac U. S. Hwy. 276
26528 June 19, 1989	"			" "	Gary Featherwood	2011	628	58,650	Lot 15 Laurel Ln
26958 June 21, 1989	"			" "	Annis Sue D. Dandus	2012	89	15,381	21.9 acre Bates Rd. Bates Sp.
26973 June 21, 1989	"			" "	Jack E. Bowers <sup>et al</sup>	2012	99	20,000	Daluda Sp. 39 acre Valley Bridge Rd.
27403 June 23, 1989	"			" "	Jeffery M. Plumblee <sup>et al</sup>	2012	538	50,000	Dr. 2.73 ACS US Hwy 25 + Blue Ridge
28323 June 29, 1989	"			" "	Uma D. Winkles	2013	637	7,618	Lot 24 Mellon St. 89-2270
28964 July 3, 1989	"			" "	Ultra Steel Inc.	✓	✓	✓	Leases - Lot - Hwy 276
28467 June 30, 1989	"			" "	Bregory D. Maden <sup>et al</sup>	2013	786	17,000	Bestie Heights Pl 3 Marietta Lots 52, 53 + 54 Hog Shoak Rd.

# INDIRECT or MORTGAGEE Index to Real Estate Mortgages — Greenville County, S. C.

REG. U. S. PAT OFFICE *Chas McCotts* County Indexes Since 1888 An Identifying Trade Mark

 Open at Proper Tab according to First Letter or Letters of Name and refer to Buff Sub-Index sheet for page reference.

COTT FAMILY NAME INDEX No. 75 © 1949  
MADE BY THE COTT INDEX COMPANY, COLUMBUS, OHIO  
SOLD BY PHOTO COPY SUPPLY, MAULDIN, S. C.

FILE NUMBER DATE OF RECORD	MORTGAGEES FAMILY NAMES	GIVEN NAMES ABCDEFGHIJ	GIVEN NAMES IJKLMNOP	GIVEN NAMES QRSTUVWXYZ	MORTGAGORS	BOOK	PAGE	Amount	BRIEF DESCRIPTION, LOCATION, ETC. ( Not Warranted )
28952 July 3, 1989	Bank			of Travelers Rest	Ultra Steel Amputation	2014	540	125,000	Lot Hwy 276 Rd
29113 July 5, 1989	"			"	Elmer Stanton	2014	670	35,000	6.59 acres Ramonell
29828 July 10, 1989	"			"	Melinda C. Waters	2015	491	11,808	Lot 7 Union Ave
29972 July 11, 1989	"			"	Stephen D. Blechtor	2015	664	15,000	52+53 Woodridge Dr Parkside Lot 64 Parkside Dr also lots
30348 July 13, 1989	"			"	David B. Brown Jr.	2016	34	63,339	26.73 acres S.C. Hwy 11
31984 July 21, 1989	"			"	Otto G. Morgan III	2017	730	92,000	Tracy T. Morgan 8.62 acres survey for
134351 Aug 4, 1989	"			"	Otis Z. Shelton	2020	755		Release 1.0 acre Chestnut Mtn Rd. Chestnut Mountain for Morgan Pt 1913 pg. 368
"	"			"	"	2020	755		
34957 Aug 8, 1989	"			"	Ray L. Reynolds	2021	349		Real Property Agreement
37082 Aug 21, 1989	"			"	Virgil A. Foster	2023	559	30,000	Lot 78 Forest Dr
37519 Aug 22, 1989	"			"	Claude Les Ward	2024	98	14,142	Ethelridge Dr Lot 8 Beacon Dr +
37579 Aug 23, 1989	"			"	St. John S. Jones Carolyn Jean Jones	2024	146	15,000	Height Lot 52 Franklin Rd McCallough
38867 Aug 30, 1989	"			"	A. J. Jordan	2025	505	15,000	Boxwood Dr 7.84 acres Kuler Mill Rd
38882 Aug 30, 1989	"			"	Jane P. Stillman	2025	508	36,400	6 3.33 acres plat Bk 9X pg
39053 Aug 30, 1989	"			"	Billy A. Ledbetter	2025	759	12,000	4.06 acres see Bk 1898 pg. 902
39067 Aug 31, 1989	"			"	Second Presbyterian Church	2025	783		Extension Agreement for Mtg



# INDIRECT or MORTGAGEE Index to Real Estate Mortgages — Greenville County, S. C.

REG. U. S. PAT OFFICE *Chester* County Indexes Since 1888 An Identifying Trade Mark

Open at Proper Tab according to First Letter or Letters of Name and refer to Buff Sub-Index sheet for page reference.

COTT FAMILY NAME INDEX No. 75 © 1949  
MADE BY THE COTT INDEX COMPANY, COLUMBUS, OHIO  
SOLD BY PHOTO COPY SUPPLY, MAULDIN, S. C.

( )

FILE NUMBER DATE OF RECORD	MORTGAGEES FAMILY NAMES	GIVEN NAMES ABCDEFGH	GIVEN NAMES IJKLMNO	GIVEN NAMES PQRSTUVWXYZ	MORTGAGORS	BOOK	PAGE	Amount	BRIEF DESCRIPTION, LOCATION, ETC. ( Not Warranted )
40381 Sept 7, 1989	Bank				Travelers Rest <i>Ad</i> Brunn H. Caldwell	2027	278	28,000	1.42 acres U. S Hwy 276 Bates Tp
41108 Sept 12, 1989	"				" " <i>Ad</i> James E. Barnett Jr	2028	177	46,000	Lot 3 Walnut Ln Bates Tp.
41336 Sept 13, 1989	"				" " <i>Ad</i> Barney D. Posey Jr	2028	483	188,000	Lot 47 Lakeside Pk1 - Sec 2
41393 Sept 14, 1989	"				" " <i>Ad</i> E. Larry Nicholson	2028	544	46,312	= 0.7 acres Renfrew Rd Lot 45 = 1.7 acres + pt lot 46
41938 Sept 18, 1989	"				" " <i>Ad</i> Donald G. Kubler	2029	045	10,000	Ruin Plat Bk 15-Kp 561 3.07 acres Middle Saluda
41939 Sept 18, 1989	"				" " <i>Ad</i> Joe N. Barron	2029	049	20,000	Stone Place Lot 122 Coach Hills Hill-
42280 Sept 19, 1989	"				" " <i>Ad</i> L. D. Hamley	2029	413	60,000	PK Rd. Oreal Tp Tracts A + B = 26.4 acres St
42305 Sept 20, 1989	"				" " <i>Ad</i> Heraud Blackwell	2029	438		Real Property agreement
43740 Sept 29, 1989	"				" " <i>Ad</i> Ronnie E. Robinson	2031	117	40,342	Lot 2 Hannon Rd
44603 Oct 3, 1989	"				W/ William J. Pihle <i>Ad</i> William Jackson Pihle	2032	350	27,000	Richmond Hills Lot 17 Lynchburg Dr
44668 Oct 4, 1989	"				" " <i>Ad</i> Gary Leatherwood	2032	412	58,650	Lot 15 Laurel Ln
44901 Oct 5, 1989	"				" " <i>Ad</i> James A. Belue Jr	2032	641	6,600	Lot 34 Lindburg St
45401 Oct 9, 1989	"				" " <i>Ad</i> James B. Triddle	2033	274	20,000	Lot 4 Old Buncombe Rd.
45823 Oct 11, 1989	"				" " <i>Ad</i> James David Blackwell	2033	633	20,000	Saluda Tp. Lot Campbell mill Rd.
45657 Oct 11, 1989	"				" " <i>Ad</i> Vernon Co. Real Est Inc	2033	522		see Bk 1922 p 853 Extension agreement for mty
45673 Oct 11, 1989	"				" " <i>Ad</i> John D. Vernon	2033	524		see Bk 1681 p 359 Extension agreement for mty

# INDIRECT or MORTGAGEE Index to Real Estate Mortgages — Greenville County, S. C.

REG. U. S. PAT. OFFICE *Chambers* County Indexes Since 1888 An Identifying Trade Mark

 Open at Proper Tab according to First Letter or Letters of Name and refer to Buff Sub-Index sheet for page reference.

COTT FAMILY NAME INDEX No. 75 © 1949  
MADE BY THE COTT INDEX COMPANY, COLUMBUS, OHIO  
SOLD BY PHOTO COPY SUPPLY, MAULDIN, S. C.

FILE NUMBER DATE OF RECORD	MORTGAGEES FAMILY NAMES	GIVEN NAMES ABCDEFGH	GIVEN NAMES IJKLMNO	GIVEN NAMES PQRSTUVWXYZ	MORTGAGORS	BOOK	PAGE	Amount	BRIEF DESCRIPTION, LOCATION, ETC. ( Not Warranted )
47232 Oct 19 1989	Bank			Travelers Rest	Tranva Mc Inew	2034	987		Real Property Agreement
47350 Oct 20 1989	"			"	Bruce M Gilmore	2035	139	5,000	Lot 5 Durwell Ln Paris Hgts
47805 Oct 23 1989	"			"	Robert Lee Garland Jr. <sup>et al</sup>	2035	813	7,000	Falls Lot 1 Duckworth Rd River
48563 Oct 27 1989	"			"	James M. Jones <sup>et al</sup>	2036	673	70,000	18.1 acres Tubbs Mt Rd
50006 Nov 3 1989	"			"	Charles W. Barnes	2038	731	10,000	Lot 122 West Dr Bates Sp
50074 Nov 6 1989	"			"	Gary Duncan <sup>et al</sup>	2038	848	25,211	Sp River Falls Lot Jones Gap Rd. Cleveland
50218 Nov 6 1989	"			"	Dulores M. Mathis <sup>et al</sup>	2038	941		Real Property Agreement
50730 Nov 9 1989	"			"	Jimmey L. Graves Jr. <sup>et al</sup>	2039	503	49,000	rights Lot Cleveland Sp. also
50774 Nov 9 1989	"			"	Jillman Jerry Cline <sup>et al</sup>	2039	520	15,273	Travelers Rest 0.37 acres Tubbs Mt Rd
51355 Nov 13 1989	"			"	Michael Thomas Jewwood	2040	234	11,556	rights of ingress & egress 6.00 acres Turner Rd + also
51386 Nov 13 1989	"			"	Robert E. Ehlers <sup>et al</sup>	2040	273	67,000	Buckhorn Rd + Ponderosa Rd 18.00 acres State PK Rd +
51742 Nov 15 1989	"			"	Elmer Stanton <sup>et al</sup>	2040	617	50,000	6.59 acres Drammel Rd
51930 Nov 16 1989	"			"	Morris D. Jordan <sup>et al</sup>	2040	806	10,000	ct Lot 102 Westcliff Lakeside
52221 Nov 17 1989	"			"	Barbara M. Ross	2041	90		Real Property Agreement
52730 Nov 22 1989	"			"	Raymond E. Putman <sup>et al</sup>	2041	644	80,000	Hiwash Rd. Sec B Lot 356 Lower Estb
53260 Nov 28 1989	"			"	Ludry G. Hunter	2042	337		Real Property Agreement

# INDIRECT or MORTGAGEE Index to Real Estate Mortgages — Greenville County, S. C.

REG. U. S. PAT OFFICE *Chambers* County Indexes Since 1888 An Identifying Trade Mark

Open at Proper Tab according to First Letter or Letters of Name and refer to Buff Sub-Index sheet for page reference.

COTT FAMILY NAME INDEX No. 75 © 1949  
MADE BY THE COTT INDEX COMPANY, COLUMBUS, OHIO  
SOLD BY PHOTO COPY SUPPLY, MAULDIN, S. C.

( )

FILE NUMBER DATE OF RECORD	MORTGAGEES FAMILY NAMES	GIVEN NAMES ABCDEFGH	GIVEN NAMES IJKLMNO	GIVEN NAMES PQRSTUVWXYZ	MORTGAGORS	BOOK	PAGE	Amount	BRIEF DESCRIPTION, LOCATION, ETC. ( Not Warranted )
53558 Nov 29, 1989	Bank				Travelers Rest Roy D. Hendriif <sup>et al</sup>	2042	708	10,000	Bates Sp. 10.67 acres Jewell Rd
53664 Nov 29, 1989	"			" "	Eleanor M. Nimmons <sup>et al</sup>	2042	795		Real Property Agreement
54908 Dec 6, 1989	"			" "	Ricky L. Snipp <sup>et al</sup>	2044	317	64,000	3.0 acres Sigersville Rd.
54940 Dec 6, 1989	"			" "	Ronald Connelly	2044	350	20,000	2nd 2nd St.
55447 Dec 8, 1989	"			" "	Richard D. Holcombe, Jr. <sup>et al</sup>	2044	870	40,000	1 acre Irene Circle
55676 Dec 11, 1989	"			" "	James Preston Delightly <sup>et al</sup>	2045	163	20,000	Bates Sp. Tract 2 - B Little Sugar Rd
55677 Dec 11, 1989	"			" "	William J. Radford <sup>et al</sup>	2045	167	28,000	6.85 acres Bates Sp
55934 Dec 13, 1989	"			" "	Mary Jane Blackwell <sup>et al</sup>	2045	435	16,000	1.0 acres Ledbetter Rd
56698 Dec 18, 1989	"			" "	Ray B. Zimmerman	2046	379	18,000	Abney Mills Brandon Plat sub I 2nd 120 Draper St. Sub for
57158 Dec 20, 1989	"			" "	Harold Douglas Puseley <sup>et al</sup>	2046	852	20,000	13-N Pg 39 .628 acm + pt lot Plat Bk
57289 Dec 21, 1989	"			" "	James A. Keith <sup>et al</sup>	2047	123	14,400	2nd Willis St.
57414 Dec 21, 1989	"			" "	Zonda H. Patrick <sup>et al</sup>	2047	173	210,000	Woods sub I 2nd 16 Edwards Rd. Botany
57573 Dec 22, 1989	"			" "	Vernon Co Real Est <sup>Inc.</sup>	2047	389	134,000	14.42 acres plat Bk 15-K pg 21

