


# INDIRECT or MORTGAGEE Index to Real Estate Mortgages — Greenville County, S. C.

REG. U. S. PAT. OFFICE *Chas McCott* County Indexes Since 1888  
An Identifying Trade Mark

 Open at Proper Tab according to First Letter or Letters of Name and refer to Buff Sub-Index sheet for page reference.

COTT FAMILY NAME INDEX No. 75 © 1949  
MADE BY THE COTT INDEX COMPANY, COLUMBUS, OHIO  
SOLD BY WALKER, EVANS & COGSWELL CO., CHARLESTON, S.C.

(A)

FILE NUMBER DATE OF RECORD	MORTGAGEES FAMILY NAMES	GIVEN NAMES ABCDEFGHIJ	GIVEN NAMES JKLMNO	GIVEN NAMES PQRSTUVWXYZ	MORTGAGORS	BOOK	PAGE	Amount	BRIEF DESCRIPTION, LOCATION, ETC. ( Not Warranted )
29855 Jan. 18, 1975	Bank			The Palmetto	<i>et al</i> C. Thomas Caspell, III	1342	35	.00 50,000	'Lallingwood' Fairview St. Lot 12 Green Hill Dr.
1913 July 23, 1975	"			Palmetto	Half & Country Club, Inc Carolina Springs	1344	400	.00 60,000	"Whippoorwill Country Club" 4.5 acc. Scuffleton Rd.
2129 July 23, 1975	"			Palmetto	Carolina Springs Golf	1344	531		Subordination Agreement - for mtg. see REm Bond 1333 pg. 687 & 1344 pg. 400
	"					1344	531		
3989 Aug. 12, 1975	"			<i>et al</i> Palmetto	J. Wayne Crolley	1345	986	.00 5,000	
4995 Aug. 25, 1975	"			<i>et al</i> Palmetto	Wayne J. Dilstrap	1346	964	.00 31,000	Lot 3 Blk M Prentiss one. also st. lot 20 Blk M Prop. O. P. Mills
5986 Sept. 3, 1975	"			"	(W. Bentley & case Realty Co.) P. Randall Bentley	1346	944	.92 7,236	St. Friendship 242. Fairview St. Lot 20 cor. Park Dr. + Jewell
6233 Sept. 5, 1975	"			"	Builders & Developers	1348	57	.00 100,000	Wystwood Sec. 5 Lot, Davenport Rd.
6954 Sept. 12, 1975	"			"	Mary K. Kleister, <i>et al</i>	1348	637	.04 6,206	Ann Village St. Ann Lot 30 1/2 Pl. lot 29 Ann Cr.
11455 Oct. 29, 1975	"			"	<i>et al</i> James B. Matthews	1352	341	.60 8,365	St. Ann 1/2 acre Fairview St.
13799 Nov. 25, 1975	"			<i>et al</i> Palmetto	J. Wayne Crolley	1354	376	.00 5,100	Pinsettia, Sec. 4, Sville Lot 183 Dumbarton one,
15400 Dec. 15, 1975	"			<i>et al</i> Palmetto	John W. Dickens	1355	955	.00 44,000	Sec. 5 Pinsettia Lot 277 Lanningwood Dr.,
18301 Jan. 19, 1976	"			"	Joe M. Krufft, <i>et al</i>	1358	241	.68 4,161	& Park Oaks Rd. Acre = 3.79 A., Cor. Green Pond Rd.
22611 Mar. 8, 1976	"			"	Pinsett Realty Co.	1361	779	.00 75,000	Mauldin Lot = 5.18 acc. W. S. Hwy. 276
24703 Mar. 29, 1976	"			"	Carl M. Shackstan	1363	483	.60 8,361	Mill Village, Sville Lot 14 (98' st.) roadside

# INDIRECT or MORTGAGEE Index to Real Estate Mortgages — Greenville County, S. C.

REG. U. S. PAT. OFFICE *Chas. M. Cott* County Indexes Since 1888 An Identifying Trade Mark

Open at Proper Tab according to First Letter or Letters of Name and refer to Buff Sub-Index sheet for page reference.

COTT FAMILY NAME INDEX No. 75 © 1949  
MADE BY THE COTT INDEX COMPANY, COLUMBUS, OHIO  
SOLD BY WALKER, EVANS & COGSWELL CO., CHARLESTON, S.C.

FILE NUMBER	MORTGAGEES FAMILY NAMES	GIVEN NAMES ABCDEFGHIJ	GIVEN NAMES KLMNO	GIVEN NAMES PQRSTUVWXYZ	MORTGAGORS	BOOK	PAGE	Amount	BRIEF DESCRIPTION, LOCATION, ETC. ( Not Warranted )
24865 Mar. 30, 1976	Bank			The Palmetto	William Moore Jones	1363	619	.00 5,000	Large "Oakland St." Lots 9, 10, 15, & 18 Woodland
25494 Apr. 5, 1976	"			"	Gerry K. Massey	1364	207	.00 4,000	"Spindle Knoll" Lots 1 & 3 S.C. Hwy. 417
27131 May 14, 1976	"			"	Monahan S. Jones	1001	230	.00 25,000	1500 sq. ft. in Sec. II 25' x 110' in Sec. II
30866 May 28, 1976	"			"	J. H. Jones, et al	1368	349	.00 27,000	(Quinn's Lot) 46 a. 2. Old Ark Shale Rd.
33,35 Jun. 18, 1976	"			"	Bentley Case Realty Co.	1370	676	.20 1,745	Friendship Hq. St. John Lot 32 Friendly St. Bld. A
1065 July 12, 1976	"			"	Builders + Developers, Inc.	Deed Bk 1039	472		Don't say REMOK 1348 pg. 57 Release lot 116 "Westwood"
4775 Aug. 18, 1976	"			"	Daniel Bryan Nordin	1375	706	.00 15,000	Lot 9 N. Maple St. Denville Greenville Counties
5580 Aug. 27, 1976	"			"	John Curry	1376	379	.50 88,612	Property in Laurens &
5991 Aug. 31, 1976	"			"	Don L. Willis	1376	807	.00 20,000	Prop. in Laurens County Rel. for mtg. sub E.M. Bk. 1263 pg. 409
6428 Sep. 3, 1976	"			"	Margaret M. Daniel	1342	728		Release tract A Creston Dr. & Anderson
8111 8719 Sept. 24, 1976	"			"	St. Ann - Denville Enterp., Inc.	1371	71	.00 60,000	27 1/2' x 110' x 110' x 110' Lot 142 Hwy. 14 (Old Hwy.)
8801 Sept. 30, 1976	"			"	Patrick N. Gray, et al	1379	109	.00 20,000	Laurens Counties 40.31 aca. in Denville &
11235 Oct. 22, 1976	"			"	Builders & Developers Inc.	1381	263		In mtg. sub E.M. Bk. 1348 pg. 57 Release lot 734 Westwood Sec II
11885 Oct. 29, 1976	"			"	Builders & Developers, Inc.	1381	827		In mtg. sub E.M. Bk. 1348 pg. 57 Release lot 721 Westwood Sec II
11733 Oct. 29, 1976	"			"	Lainsett Realty Co.	1381	650	.00 260,000	thru 352. Lainseth, Sec. I, Denville Lots 252 thru 256 & Lots 318

# INDIRECT or MORTGAGEE Index to Real Estate Mortgages — Greenville County, S. C.

REG. U. S. PAT. OFFICE *Chas McCatt* County Indexes Since 1888  
An Identifying Trade Mark

Open at Proper Tab according to First Letter or Letters of Name and refer to Buff Sub-Index sheet for page reference.

COTT FAMILY NAME INDEX No. 75 © 1949  
MADE BY THE COTT INDEX COMPANY, COLUMBUS, OHIO  
SOLD BY WALKER, EVANS & COGSWELL CO., CHARLESTON, S.C.

(B)

FILE NUMBER	MORTGAGEES	GIVEN NAMES	GIVEN NAMES	GIVEN NAMES	MORTGAGORS	BOOK	PAGE	Amount	BRIEF DESCRIPTION, LOCATION, ETC.
DATE OF RECORD	FAMILY NAMES	ABCDEFGHIJ	IJKLMNO	PQRSTUVWXYZ					( Not Warranted )
13750 Nov. 18, 1976	Bank			The Palmetto	Builders & Developers Inc.	Deed Bk. 1046	397		See mtg. au R Em Bk. 1348 pg. 57 Release Lot 711 Westwood Ave VI
14550 Nov. 29, 1976	"			"	Builders & Developers Inc.	1384	54		See mtg. au R Em Bk. 1348 pg. 57 Release lot 702 Westwood Ave VI
14550 Nov. 29, 1976	"			"	Builders & Developers Inc.	1384	55		See mtg. au R Em Bk. 1348 pg. 57 Release lot 715 Westwood Ave VI
14859 Dec. 1, 1976	"			"	Builders & Developers Inc.	Deed Bk. 1047	100		See mtg. au R Em Bk. 1348 pg. 57 Release lot 698 Westwood Ave VI Sville
15642 Dec. 9, 1976	"			"	Builders & Developers Inc. et al	Deed Bk. 1047	650		See mtg. au R Em Bk. 1348 pg. 57 Release Lot 704 Westwood Ave VI
16366 Dec. 17, 1976	"			"	C. Thomas Coffield, IV	1385	510	108,000	Kallingswood, Fairview Sp. Lot 12 Helen Hill Dr.
16885 Dec. 22, 1976	"			"	J. W. Dury, et al	Deed Bk. 1048	273		see R Em Bk. 1368 pg. 849 Release 8. 518 when - for mtg.
17889 Jan. 5, 1977	"			"	Ronald J. Fleming Jr.	1386	761	10,000	Fairview Sp. Tract B W. Georgia Rd.,
18616 Jan. 12, 1977	"			"	Daniel Byron Verdin.	1387	211	23,200	Lot 9 N. Maple St., Sville
19630 Jan. 25, 1977	"			"	Roy Dale Knox	1387	832	4,568	Maywood Lot 20 Maywood Dr.
21204 Feb. 11, 1977	"			"	Boyce M. Shackleton	1389	35	6,250	mill village, Sville Lot 14 (9 B St.) woodside
22084 Feb. 22, 1977	"			"	Boyce M. Shackleton	1389	796	7,785	mill village, Sville Lot 14 (9 B St.) woodside
22214 Feb. 22, 1977	"			"	Bobby Joe Green	1389	871	2,987	Lot = 1 acre Scuffletown
26555 Apr. 5, 1977	"			"	Lewis S. Jarvis, et al	1393	869	5,425	ld. Dunklin Sp. 29.21 acs. Dunklin Bridge
28566 Apr. 25, 1977	"			"	Jimmy Lee Tollison	1395	478	4,958	ld. Fairview Sp. Lot = 1.94 acs. Jenkins Bridge
29786 Apr. 26, 1977	"			"	Francis A. Styer, et al	1395	639	15,300	Fairview Rd. Tract = 12.61 acres

# INDIRECT or MORTGAGEE Index to Real Estate Mortgages — Greenville County, S. C.

REG. U. S. PAT. OFFICE *Chas. McCulloch* County Indexes Since 1888 An Identifying Trade Mark

Open at Proper Tab according to First Letter or Letters of Name and refer to Buff Sub-index sheet for page reference.

COTT FAMILY NAME INDEX No. 75 © 1949  
MADE BY THE COTT INDEX COMPANY, COLUMBUS, OHIO  
SOLD BY WALKER, EVANS & COGSWELL CO., CHARLESTON, S.C.

FILE NUMBER DATE OF RECORD	MORTGAGEES FAMILY NAMES	GIVEN NAMES ABCDEFGH	GIVEN NAMES IJKLMNO	GIVEN NAMES PQRSTUVWXYZ	MORTGAGORS	BOOK	PAGE	Amount	BRIEF DESCRIPTION, LOCATION, ETC. ( Not Warranted )
30224 May 9, 1977	Bank			The Palmetto	N. Wayne Fowler, et al	1396	938	.00 23,000	in Blance County Lot A.C. Rt. 417. also Prop.
30269 May 9, 1977	"			" "	Greene Partners	1397	7	.00 600,000	State Rd. #5-440 tract = 3. x 9 acc. R/W
32463 May 27, 1977	"			" "	Wm. R. Cooper	1398	987	.34 26,333	tract = 30 acc. street
32434 May 26, 1977	"			" "	J. W. Terry, et al	Dead Bk. 1057	259		Bank 1368 page 849 Release lot - gen. mtg. see R. Em.
34088 Jun. 9, 1977	"			" "	Edna L. Harris	1400	531	.00 21,000	Lot 4 Quillen ave.
35930 Jun. 27, 1977	"			" "	Perry W. Haymes	1402	321	.00 27,000	Quillen Pt. lot 12 E. main st.
63 July 1, 1977	"			" "	Perinett Realty Co.	Dead Bk. 1059	707		gen. mtg. see R. Em. Bk. 1381 pg. 650 Release lot 349 Perinetta sec. 2, Simco
2571 Jul. 14, 1977	"			" "	John S. Sney	1437	111	.07 25,111	57. 20 acc. "Simco" sec. 2
3678 Aug. 3, 1977	"			" "	David T. Garrett	✓	✓	✓	77-7196 fixtures - Prop. St. Ann
4552 Aug. 10, 1977	"			" "	Earl J. Langhman	1430	672	.00 23,101	tract = 3.25 acc. Columbia
7332 Aug. 31, 1977	"			" "	Conroy Jefferson Jones, Jr.	1438	055	.00 2,111	St. Ann Lot, Weston St. Francis St.
10632 Oct. 4, 1977	"			" "	William J. Darby, et al	1411	423	.00 13,333	Lot, Stone St.
15301 Nov. 16, 1977	"			" "	J. W. Terry, et al	Dead Bk. 1068	562		see R. Em. Bk. 1368 pg. 849 Release tract 3 = 2.309 acc. - for mtg.
18110 Dec. 15, 1977	"			" "	Lloyd N. Hall	1418	375	.00 8,000	Lot, Austin St. Simco
18331 Dec. 16, 1977	"			" "	Perry W. Haymes	1418	887	.00 44,000	Simco Pt. lot 12 E. main st.
19566 Dec. 29, 1977	"			" "	Clifford L. Williams, Sr.	1419	805	.00 10,000	Simco tract 2 (lot 29) "Woodcliff" tract 1 (lot 272) sec. 2 Perinetta

# INDIRECT or MORTGAGEE Index to Real Estate Mortgages — Greenville County, S. C.

REG. U. S. PAT. OFFICE *Chas McCulloch* County Indexes Since 1888 An Identifying Trade Mark

Open at Proper Tab according to First Letter or Letters of Name and refer to Buff Sub-Index sheet for page reference.

COTT FAMILY NAME INDEX No. 75 © 1949  
MADE BY THE COTT INDEX COMPANY, COLUMBUS, OHIO  
SOLD BY WALKER, EVANS & COGSWELL CO., CHARLESTON, S.C.

6  
(c)

FILE NUMBER	MORTGAGEES	GIVEN NAMES	GIVEN NAMES	GIVEN NAMES	MORTGAGORS	BOOK	PAGE	Amount	BRIEF DESCRIPTION, LOCATION, ETC. ( Not Warranted )
DATE OF RECORD	FAMILY NAMES	ABCDEF GH	IJKLMNO	PQRSTU VWXYZ					
20923 Jan. 12, 1978	Bank			The Palmetto	<i>et al</i> Charlie E. Ellison Jr.	1420	899	.00 7,000	(Quillian ave. ext.) 5 acc. Jones mill Rd.
26122 Mar 7, 1978	"			"	J. W. Jerry, <i>et al</i>	Deed Bk. 1074	923	} Release tract 1 = 6.958 ac. in K12d Road 5-23-154 - for mtg. see REm Bk. 1368 pg. 849	
"	"			"	"	Deed Bk. 1074	923		
26971 Mar 15, 1978	"			"	Ernest H. Murphy, <i>et al</i>	1425	994		.52 4,394
29549 Apr. 6, 1978	"			"	J. W. Jerry, <i>et al</i>	Deed Bk. 1076	672	} Release Tract 3 = 4.930 ac. (see R1w's) - for mtg. - see REm Book 1368 pg. 849	
"	"			"	"	Deed Bk. 1076	672		
30810 Apr. 18, 1978	"			"	Dewey Jumbly, <i>et al</i>	1429	220	.48 4,668	Lot. Jones St. 37. Inn Fairview 3d.
30852 Apr. 19, 1978	"			"	Wingard Berry, <i>et al</i>	1429	251	.00 20,000	Lot, Andrews Rd.
36610 Jun. 6, 1978	"			"	Milford D. Kelly	1434	375	.00 85,000	Lot 5 Deer Cr.
37441 Jun. 14, 1978	"			"	Donald W. Padgett	1435	193	.00 13,347	Lot 17 Holland St.
38194 Jun. 20, 1978	"			"	Harlena H. Reynolds	1435	655	.00 7,500	Suille Lot 185 Linsletts' Sec IV
38328 Jun. 21, 1978	"			"	Jerry H. Massey	1435	863	.84 7,419	Lots 1 & 3 S.C. Hwy. 417
758 Jul. 10, 1978	"			"	Thomas N. Hadgry, <i>et al</i>	1437	718	.40 10,541	'Bellingham' Sec. II Suille Lot 148 Crookmore Rd.
1198 July 13, 1978	"	<i>Cancelled</i> Dannie S. Lankley RMC	11-6-80 #	14338	Lat Bk 72-715 Michael A. Shanley, <i>et al</i>	Deed Book 1083	105		Real Prop. Agree.
2265 July 21, 1978	"			"	William C. Jones, <i>et al</i>	1438	931	.00 5,500	Tract County Road Chantiles Pt. 2 Sec. IV
2865 July 27, 1978	"			"	C. M. McDaniel, <i>et al</i>	1439	467	100,000	Lot 146 Chapman Rd.

# INDIRECT or MORTGAGEE Index to Real Estate Mortgages — Greenville County, S. C.

REG. U. S. PAT. OFFICE *Chas. McCott* County Indexes Since 1888 An Identifying Trade Mark

Open at Proper Tab according to First Letter or Letters of Name and refer to Buff Sub-Index sheet for page reference.

COTT FAMILY NAME INDEX No. 75 © 1949  
MADE BY THE COTT INDEX COMPANY, COLUMBUS, OHIO  
SOLD BY WALKER, EVANS & COGSWELL CO., CHARLESTON, S. C.

FILE NUMBER DATE OF RECORD	MORTGAGEES FAMILY NAMES	GIVEN NAMES ABCDEFGHIJ	GIVEN NAMES JKLMNOPQ	GIVEN NAMES RSTUVWXYZ	MORTGAGORS	BOOK	PAGE	Amount	BRIEF DESCRIPTION, LOCATION, ETC. ( Not Warranted )
3344 Jul. 31, 1978	Bank			The Palmetto	<sup>1122</sup> Donald Ray Simmons	1431	319	.00 5,511	"Eastview Ridge" Single Lot 27 Eastview Dr.
4865 Aug. 14, 1978	"			"	William R. Fowler	1441	159	.00 12,000	1.01 ac. Fowler Rd. Fairview Dr.
4976 Aug. 15, 1978	"			"	Henry J. Goodwin	1441	285	.00 30,100	Lot, Craig St. St. Ann St. St. Ann
5905 Aug. 23, 1978	"			"	Dulvin K. Younts	1442	50	.00 15,000	Pt. Mart, Case St. + S. Main St.
6059 Aug. 24, 1978	"			"	J. B. Drake, et al	1442	164	.00 45,000	Lot 32 W. Augustus Place Sec-1
6844 Aug. 31, 1978	"			"	Builders & Dev. Inc.	1442	810	.00 200,000	Lot, Westwood South
8578 Sep. 15, 1978	"			"	H. R. Industries Inc. a div. of...	1444	339	.00 35,000	Lot
8894 Sep. 19, 1978	"			"	Golden Ship Assoc.	1444	674	.00 65,000	1.7 ac. Case St. St. Ann
11195 Oct. 9, 1978	"			"	Lainsett Realty Co.	1446	735	.00 380,000	81 lots "Lainsett" Sec. I
10823 Oct. 5, 1978	"	<i>cancelled</i> Dennis S. Lumbard 3-27-80 # 28586			Ben L. Bailey, et al	Deed Book 1089	373		Real Prop. Agree.
11330 Oct. 10, 1978	"	<i>cancelled</i> Dennis S. Lumbard 6-26-79 # 38389			Ronnie J. Parker, et al	Deed Bk 1089	615		Real Prop. Agree. "Pine Forest"
14124 Nov. 6, 1978	"			"	Barbara J. Meese	1449	458	.12 2,697	Lot 156 Pine Hill Rd. For mtg. see REM Bk 1442 - pg 810
15623 Nov. 20, 1978	"			"	Builders + Dev., Inc.	Deed Bk 1092	283		Release lot 239 Westwood South Sec I, Single For mtg. see REM Bk 1442 pg 810
16012 Nov. 22, 1978	"			"	Builders & Dev. Inc.	Deed Bk 1092	469		Release lot 236 Westwood South, Sec I For mtg. see REM Bk 1442 - page 810
16630 Nov. 30, 1978	"			"	Builders + Developers, Inc.	Deed Bk 1092	766		Release lot 259 Westwood South Sec I For mtg. see REM Bk 1442 pg. 810
16870 Dec. 1, 1978	"			"	Builders & Developers, Inc.	Deed Bk 1092	983		Release 3 lots Westwood South Sec I

# INDIRECT or MORTGAGEE Index to Real Estate Mortgages -- Greenville County, S. C.

Open at Proper Tab according to First Letter or Letters of Name and refer to Buff Sub-Index sheet for page reference.

KEYS PRINTING CO.

FILE NUMBER	MORTGAGEES FAMILY NAMES	GIVEN NAMES ABCDEFGH	GIVEN NAMES IJKLMNO	GIVEN NAMES PQRSTUWXYZ	MORTGAGORS	BOOK	PAGE	AMOUNT	BRIEF DESCRIPTION. LOCATION, ETC. (NOT WARRANTED)
16869 Dec. 1, 1978	Bank			The Palmetto	Builders & Developers Inc.	Deed Book			For mtg. au Rem Bk. 1442 pg. 810
17119 Dec. 5, 1978	"			"	Bennett Realty Co.	1092 985 Deed Bk.			Release lot 258 Westwood South Sec I
17530 Dec. 8, 1978	"			"	Jeffrey Harris Moore	1093 166			For mtg. au Rem Bk. 1446 pg. 735
17623 Dec. 8, 1978	"			"	Builders & Dev. Inc.	1452 405 Deed Book		50,000	Release lot 319 Palmetto Sec I "Rollingwood Fairview" sp. Lot 12 Green Hill Dr.
18290 Dec. 15, 1978	"			"	Builders & Dev. Inc.	1093 485 Deed Bk			Single For Mtg. au Rem Bk. 1442 pg. 810
21270 Jan. 18, 1979	"			"	Builders & Dev. Inc.	1093 842 Re. Record			Release lot 261 "Westwood South" Sec I
21784 Jan. 24, 1979	"			"	Builders & Dev. Inc.	1095 579 Deed Bk			For mtg. au Rem Bk. 1442 pg. 810
21662 Jan. 23, 1979	"		3-13-87	# 37673	Barbara Ann Keeler	1455 892 Deed Bk.		3,307	Release lot 236 Westwood South Sec I Dr. Busson acre Lot 1 Cor. Howard Rd. & Kaldemith
22538 Feb. 1, 1979	"			"	Jack D. Burney	1095 886			Real Prop. Green. "Green Lake acre"
22597 Feb. 6, 1979	"			"	Emillette N. Bald, et al	1456 539 Deed Book		10,000	Lot 20 Nutt Dr. Extra.
23168 Feb. 8, 1979	"			"	Builders & Dev. Inc. Stone Inc.	1096 385			For mtg. au Rem Bk. 1442 pg. 810
22838 Feb. 5, 1979	"			"	Cannon Funeral	1457 126 Deed Book		79,500	Release lot 255 Westwood South Sec I memorial Park 7.89 acre. Hwy. 14 Cannon
23248 Feb. 9, 1979	"			"	Donald E. DeKoeys	1096 510 Deed Bk.			Real Prop. Green.
23247 Feb. 9, 1979	"			"	Builders & Dev. Inc.	1096 738 Deed Bk.			For mtg. au Rem Bk. 1442 pg. 810
23627 Feb. 14, 1979	"			"	Builders & Dev. Inc.	1096 741			Release lot 256 Westwood S. Sec I Release lot 187 Westwood S. Sec I
23544 Feb. 13, 1979	"			"	Tibilla B. Norman	1457 533 Deed Book		19,227	Less Bk. Lot 13 Poinsettia, sec. I
	"			"	Builders & Dev. Inc.	1096 878			For mtg. au Rem Bk. 1442 pg. 810

# INDIRECT or MORTGAGEE Index to Real Estate Mortgages - Greenville County, S. C.

Open at Proper Tab according to First Letter or Letters of Name and refer to Buff Sub-Index sheet for page reference.

KEYS PRINTING CO.

FILE NUMBER DATE OF RECORD	MORTGAGEES FAMILY NAMES	GIVEN NAMES ABCDEFGHIJ	GIVEN NAMES JKLMNO	GIVEN NAMES PQRSTUVWXYZ	MORTGAGORS	BOOK	PAGE	AMOUNT	BRIEF DESCRIPTION, LOCATION, ETC. (NOT WARRANTED)
24282 Feb. 22, 1979	Bank				The Palmetto			.00	Maywood Eats. Sec. 1
24296 Feb. 22, 1979	"				Builders & Developers, Inc.	1458	99	3,000	Lot 11 Sauer Rd.
	"				"	Deed Book			
	"				"	1097	286		Release lot 237 Westwood South
	"				"	Deed Book			Sec. I Sville Austin Tg.
	"				"	1097	286		For Mtg. see REM Bk. 1442 pg. 810
24827 Feb. 28, 1979	"				Builders & Developers, Inc.	Deed Book			For Mtg. see REM Bk. 1442 pg. 810
25078 Mar. 2, 1979	"	Cancelled Dannie S. Sanderly REMC	3-27-80	# 28586	Donald E. Putman, et al	1097	560		Release lot 251 Westwood S. & Sville Sec I
25460 Mar. 6, 1979	"				Palmetto Builders & Developers, Inc.	Deed Bk.			Real Prop. Agree.
25525 Mar. 7, 1979	"				"	1097	864		Sville For Mtg. see REM Bk. 1442 - pg. 810
25908 Mar. 9, 1979	"				"	Deed Book			Release lot 243 Westwood So. Sec. I
26431 Mar. 15, 1979	"				"	1097	928		For Mtg. see REM Bk. 1442 pg. 810
26242 Mar. 14, 1979	"	Cancelled Dannie S. Sanderly REMC	11-19-80	# 15562	Barbara J. Crisp	Deed Book			Release lot 260 Westwood S. Sec. I Sville
27627 Mar. 27, 1979	"				"	1098	132		For Mtg. see REM Bk. 1442 pg. 810
30735 Apr. 23, 1979	"				"	1459	889	1,200	Release lot 240 Westwood S. Sec. I Sville
31069 Apr. 25, 1979	"	Cancelled Dannie S. Sanderly REMC	8-31-79	# 7541	Betty B. Godfrey	Deed Bk.			Lot, Balch St. St. Sville
31292 Apr. 26, 1979	"				"	1098	425		Real Prop. Agree.
31416 Apr. 27, 1979	"				"	Deed Book			For Mtg. see REM Bk. 1442 pg. 810
31833 May 1, 1979	"				"	1099	348		Release lot 247 Westwood S. Sec. I Sville
	"				"	Deed Book			For Mtg. see REM Bk. 1442 - pg. 810
	"				"	1101	30		Release lot 253 Westwood South Sec. I Sville
	"				"	Deed Book			Real Prop. Agree.
	"				"	1101	242		For Mtg. see REM Bk. 1442 - pg. 810
	"				"	Deed Book			Release lot 250 Westwood South Sec. I Sville
	"				"	1101	323		For Mtg. see REM Bk. 1442 pg. 810
	"				"	Deed Book			Release lot 262 Westwood S. Sec. I Sville
	"				"	1101	383		For Mtg. see REM Bk. 1442 pg. 810
	"				"	Deed Book			Release lot 242 Westwood S. Sec. I Sville
	"				"	1101	588		



# INDIRECT or MORTGAGEE Index to Real Estate Mortgages - Greenville County, S. C.

Open at Proper Tab according to First Letter or Letters of Name and refer to Buff Sub-Index sheet for page reference.

KEYS PRINTING CO.

6  
(E)

FILE NUMBER DATE OF RECORD	MORTGAGEES FAMILY NAMES	GIVEN NAMES ABCDEFGH	GIVEN NAMES IJKLMNO	GIVEN NAMES PQRSTUVWXYZ	MORTGAGORS	BOOK	PAGE	AMOUNT	BRIEF DESCRIPTION, LOCATION, ETC. (NOT WARRANTED)
34092 May 21, 1979	Bank			Palmetto	Builders & Developers, Inc.	1467	242		For mtg. see REM Bk 1442 pg. 810 Release lot 248 Westwood South
33994 May 21, 1979	"			"	Builders & Developers, Inc.	Deed Bk 1102	953		For mtg. see REM Bk 1442 - pg. 810 Release lot 233 Westwood South Sec. I, Sville
34484 May 24, 1979	"			"	anthony w. alencroble, Jr.	1467	503	70,000 <sup>.00</sup>	2.5 acs. augusta Rd.
34517 May 24, 1979	"	cancelled Donnie S. Lamberson RMC	7-7-82	See #520 set	Russell B. Kellee, et al	Deed Book 1103	189		Real Prop. Agree For mtg. see REM Bk 1442 pg. 810 Release lot 246 Westwood S. Sec I Sville
34647 May 25, 1979	"			"	Builders & Dev. Inc.	Deed Book 1103	311		For mtg. see REM Bk 1442 pg. 810 Release lot 241 Westwood S. Sec I Sville
34655 May 25, 1979	"	cancelled Donnie S. Lamberson RMC	1-22-80 #	22444 set	Norman B. West, et al	Deed Book 1103	547		Real Prop. Agree. See I Sville. For mtg. see REM Bk 1442-810 Release lot 227 Westwood South
35031 May 29, 1979	"			"	Builders & Developers, Inc.	Deed Book 1103	597		For mtg. see REM Bk 1442 pg. 810 Release lot 231 Westwood South Sec I
35108 May 30, 1979	"			"	Builders & Developers, Inc.	Deed Book 1103	743		
35379 May 31, 1979	"			"	Carl L. Bailey, et al	Deed Bk 1104	70		Real Prop. Agree. 3 <sup>rd</sup> lot 15 maple st, austin
35781 June 4, 1979	"			"	Daniel Byron Verner	1469	599	33,000 <sup>.00</sup>	For mtg. see REM Bk 1442 pg. 810 Release lot 229 Westwood S. Sec I
56468 Jun. 8, 1979	"			"	Builder & Dev.	Deed Bk 1104	610		For Mtg. see REM Bk 1446-735 Release lot 350 Poinsettia "Sec IV"
36806 June 12, 1979	"			"	Poinsett Realty Company	Deed Book 1105	339		
38122 June 22, 1979	"			"	Henry H. Yorkborough	1471	975	45,000 <sup>.00</sup>	3 <sup>rd</sup> lot 44 Echo Dr, Cleveland For mtg. see REM Bk 1442 pg. 810 Release lot 226 Westwood S. Sville
39009 Jun. 29, 1979	"			"	Builders & Dev., Inc.	Deed Book 1106	289		For mtg. see REM Bk 1442 pg. 810 Release lot 230 Westwood S. Sec I Sville
719 July 6, 1979	"			"	Builders & Dev. Inc.	Deed Book 1106	605		
1311 July 12, 1979	"			"					

# INDIRECT or MORTGAGEE Index to Real Estate Mortgages - Greenville County, S. C.

Open at Proper Tab according to First Letter or Letters of Name and refer to Buff Sub-Index sheet for page reference.

KEYS PRINTING CO.

FILE NUMBER DATE OF RECORD	MORTGAGEES FAMILY NAMES	GIVEN NAMES ABCDEFGH	GIVEN NAMES IJKLMNO	GIVEN NAMES PQRSTUVWXYZ	MORTGAGORS	BOOK PAGE	AMOUNT	BRIEF DESCRIPTION, LOCATION, ETC. (NOT WARRANTED)
4448 Aug. 6, 1979	Bank			Palmetto	Roy A. Lanson, et al	1475 971	.20 8,897	Judson, sec. 5 Lot 55 South St.
3821 Aug 1, 1979	"			"	Builders & Developers, Inc.	Deed Book 1108 405		For Mtg. see REM Bk. 1442 pg. 810 Release lot 228 Westwood - Sec I Sills
3987 Aug 2, 1979	"			"	Builders & Dev. Inc.	Deed Book 1108 467		For Mtg. see REM Bk. 1442 pg. 810 Release lot 238 Westwood S. Sec I
4734 Aug 8, 1979	"			"	Builders & Developers, Inc.	Deed Book 1108 933		For Mtg. see REM Bk. 1442 pg. 810 Release lot 249 Westwood S. Sec I Sills
4871 Aug 9, 1979	"			"	Builders & Dev. Inc.	Deed Bk. 1109 5		For Mtg. see REM Bk. 1442 pg. 810 Release lot 244 Westwood S. Sec I
5093 Aug. 13, 1979	"			"	Builders & Developers, Inc.	Deed Bk. 1109 186		Mtg. see REM Bk 1442 - pg. 810 Release lot 223 Westwood North, Sec I - For
5413 Aug. 15, 1979	"			"	Builders & Developers, Inc.	Deed Bk. 1109 446		For Mtg. see REM Bk. 1442 pg. 810 Release lot 234 Westwood S. Sec I Sills
6276 Aug. 22, 1979	"			"	Builders & Developers, Inc.	Deed Bk. 1109 895		For Mtg. see REM Bk. 1442 pg. 810 Release lot 189 Westwood S. Sec I
6749 Aug. 27, 1979	"			"	Rogers C. Reeves, et al	1478 326	.00 35,600	See Mont. Austin Sp. Lot 59 Long Point Way Holly
7300 Aug. 30, 1979	"			"	Mountain Land & Water, et al	1478 798	.00 23,500	See O'Connell Sp. also Hays Lot unnamed Dr. Caesar's
8007 Sept. 6, 1979	"			"	Albert A. Crocker	1479 896	.00 24,500	Shamrock cells Lot 15 Shamrock Cr.
8497 Sept. 10, 1979	"			"	Builders & Developers, Inc.	Deed Bk. 1111 94		For Mtg. see REM Bk. 1442 pg. 810 Release lot 221 Westwood Sec I Sills
8703 Sept. 12, 1979	"			"	Builders & Developers, Inc.	Deed Bk. 1111 244		For Mtg. see REM Bk. 1442 pg. 810 Release lot 268 Westwood S. Sec I Sills
8904 Sept. 12, 1979	"			"	Builders & Developers, Inc.	Deed Bk. 1111 247		For Mtg. see REM Bk. 1442 pg. 810 Release lot 273 Westwood S. Sec I Sills
11358 Oct. 3, 1979	"			"	Larry E. Burton	1483 149	.00 89,000	Jainior Sp. 21.72 ac. Nelly Ferry Rd.
11358 Oct. 3, 1979	"			"	Larry E. Burton	1483 152	.00 120,000	7.91 ac. Hwy. 418

# INDIRECT or MORTGAGEE Index to Real Estate Mortgages - Greenville County, S. C.

Open at Proper Tab according to First Letter or Letters of Name and refer to Buff Sub-Index sheet for page reference.

KEYS PRINTING CO.

(7)

FILE NUMBER DATE OF RECORD	MORTGAGEES FAMILY NAMES	GIVEN NAMES ABCDEFGH	GIVEN NAMES IJKLMNO	GIVEN NAMES PQRSTUVWXYZ	MORTGAGORS	BOOK	PAGE	AMOUNT	BRIEF DESCRIPTION, LOCATION, ETC. (NOT WARRANTED)
11895 Oct. 9, 1979 12191	Bank			Palmetto	Builders + Developers, Inc. 72-714	Deed Book 1113	252		See I D'ville for Mtg. see REM Bk 1442-810 Release Lot 272 "Westwood South"
Oct. 11, 1979 13096	"	<del>cancelled</del> Dennis S. Lankford 12/26	11-6-80 # 14338	Palmetto	Louis W. Mahaffey	Deed Book 1113	452		Reel Prop. Agree.
Oct. 18, 1979 12769	"			"	Golden Strip Assoc.	1484	894	100,000	1.7 acc. Case St.
Oct. 16, 1979 12768	"			"	Builders + Dev. Inc.	Deed Bk. 1113	682		Single for Mtg. see REM Bk. 1442 p. 810 Release lot 270 Westwood S. Sec. 1
Oct. 16, 1979 13381	"			"	Builders + Dev. Inc.	Deed Bk. 1113	679		Single for Mtg. see REM Bk. 1442 p. 810 Release lot 269 Westwood S. Sec. 1
Oct. 23, 1979 14355	"	<b>CANCELLED</b> July 18, 1980 REGISTER OF DEEDS	11-4-2004	# 1015	Richard Firpo, et al	Deed Book 1114	21		Real Prop. Agree.
Oct. 29, 1979 14985	"			"	L. Berry woods, Jr.	1486	163	24,000	2.02 acc. Side Dr. Austin St.
Nov. 1, 1979 14923	"			"	Jamway Corp. now Alpha B. Sullivan	1486	788	108,111	.35 1.50 acc. Pelham Cc.
Nov. 1, 1979 14878	"			"	Trilitha B. Norman Realty Inc.	1486	790	108,111	.35 Lot 13 Poinsettia, Sec. 1
Nov. 1, 1979 15065	"			"	C. N. Chopman - Shelly	1486	878	56,000	.00 W. main st. Sville St. lot 2 Cor. College St. +
Nov. 2, 1979	"			Palmetto	Builders + Developers, Inc.	Deed Book 1114	850		Release Lot 225 "Westwood South"
"	"			"	"	Deed Book 1114	850		See I D'ville for Mtg. see REM Bk. 1442-810
Nov. 9, 1979 16235	"			"	Jimmy Lee Sullivan Home, Inc.	1487	703	6,700	.68 Fairview St. 1.94 acc. Jenkins Bridge Rd.
Nov. 13, 1979 16491	"			"	Cannon Funeral	1488	125	80,000	.30 8.89 acc. Hwy. 14
Nov. 15, 1979 16982	"			"	Blak's + Dev., Inc.	1488	310	429,000	.30 Sec. 2 Lot, Westwood South,
Nov. 19, 1979	"			"	L. Berry woods, Jr. et al	1488	806	24,000	.00 1.98 acc. Side Dr.

# INDIRECT or MORTGAGEE Index to Real Estate Mortgages -- Greenville County, S. C.

Open at Proper Tab according to First Letter or Letters of Name and refer to Buff Sub-Index sheet for page reference.

KEYS PRINTING CO.

FILE NUMBER DATE OF RECORD	MORTGAGEES FAMILY NAMES	GIVEN NAMES ABCDEFGH	GIVEN NAMES IJKLMNO	GIVEN NAMES PQRSTUVWXYZ	MORTGAGORS	BOOK PAGE	AMOUNT	BRIEF DESCRIPTION, LOCATION, ETC. (NOT WARRANTED)
17118 Nov. 20, 1979 16666	Bank			Palmetto	<i>Ital</i> Melvin K. Younts	1488 960	145,000	2 1/4 acs. Ft. Ann For mty. see Rem Bl. 1442 pg. 810
Nov. 16, 1979 17295	"			"	Builders & Dev. Inc.	1115 848		Release lot 191 Westwood S. Sec I Sine
Nov. 21, 1979 18232	"			"	Builders & Dev. Inc.	1116 186		For mty. see Rem Bl. 1442 pg. 810 Release lot 271 Westwood S. Sec I Sine
Nov. 30, 1979 19231	"			"	M. Kemp Younts, Jr.	1490 82	40,000	2. Belmont Hgts. Lot 44 & 45 lots 43145 Belmont
Nov. 30, 1979 19237	"			"	M. Kemp Younts, Jr.	1490 84	40,000	Belmont Hgts. St. lots 41 & 42 Belmont Dr.
Dec. 11, 1979 18975	"			"	Van Richard Coal, etc	1490 917	4,510	1/2 acre Craig St., Fairview For mty. see REM Bl. 1442 pg. 810
Dec. 7, 1979 19445	"			"	Builders & Dev. Inc.	1117 37		Release lot 188 Westwood S. Sec I Mapwood lots.
Dec. 13, 1979 19838	"			"	Ernest D. Murphy	1491 147	2,751	lots 7 & 8 Fairview Rd. For mty. see REM Bl. 1442 pg. 810
Dec. 18, 1979 20231	"			"	Builders & Dev. Inc.	1117 507		Release lot 356 Westwood S. Sec I Eastview Hgts.
Dec. 21, 1979 20313	"			"	Wilson B. Ralphy, Jr.	1491 740	9,483	lot 32 Eastview Dr. For mty. see REM Bl. 1442 pg. 810
Dec. 21, 1979 21158	"			"	Builders & Dev. Inc.	1117 819		Release lot 219 Westwood S. Sec I Allenville
Jan. 7, 1980 22391	"			"	Nellie J. Stegall	1492 709	20,000	lot 7 Allenville and. For mty. see Co. 151. 1576 A. 761
Jan. 18, 1980 23958	"			"	Ronald J. Fleming	1493 600		Release 4.32 acs. Baker Bl.
Feb. 5, 1980 14863	"			"	John L. Todd, <i>Ital</i>	1494 972	8,629	1/2 acre Terrace Circle
Feb. 15, 1980 24889	"			"	Fred C. Pruitt, Jr.	1495 709	1,328	lot 8 Ft. Ann Dr.
Feb. 18, 1980	"			"	Richard L. Ellickson	1495 740	10,450	6.89 acs. Hwy. 718 Fairview

# INDIRECT or MORTGAGEE Index to Real Estate Mortgages — Greenville County, S. C.

KEYS PRINTING COMPANY, GREENVILLE, S. C.

Open at Proper Tab according to First Letter or Letters of Name and refer to Buff Sub-Index sheet for page reference.

FILE NUMBER DATE OF RECORD	MORTGAGEES FAMILY NAMES	GIVEN NAMES ABCDEFGH	GIVEN NAMES IJKLMNO	GIVEN NAMES PQRSTUVWXYZ	MORTGAGORS	BOOK	PAGE	Amount	BRIEF DESCRIPTION, LOCATION, ETC. ( Not Warranted )
25030 Feb. 19 1980	Bank			Palmetto	Builders & Developers Inc.	Deed Bk. 1120	758		2nd mtg. see Rem Bk. 1442 pg. 810 Release lot 210 Westwood South Sec. I
26331 Mar. 4 1980	"			"	Gerry Alfred Armstrong	497	69	12,000	St. Ann Lot, S. Main St.,
26397 Mar. 4 1980	"			"	Anthony W. Abernethie	497	171	50,000	1.00 ac.
26712 Mar. 7 1980	"			"	Flavins J. Lettier, et al	497	419	112,198	Lot 91 Merrifield Ct., Faircroft, Sec. II & easement also Prof Laurens Cty.
26797 Mar. 7 1980	"			"	Srene N. Gospey	497	452	25,574	10.21 ac. SC Rd. 84
26880 Mar. 10 1980	"			"	Builders & Dev. Inc.	Deed Book 1121	896		2nd mtg. see Rem Bk. 1442 pg. 810 Release lot 208 Westwood S. Sec I Simms
27158 Mar. 12 1980	"			"	Builders & Dev. Inc.	Deed Book 1122	9		2nd mtg. see REM Bk. 1442 pg. 810 Release lot 207 Westwood South Sec. I Simms
27501 Mar. 17 1980	"			"	William J. Alexander	1498	109	250,000	Frontage Rd., Austin Sp. 3.55 ac. Cor. Nelly Ferry +
28072 Mar. 21 1980	"			"	Arthur Vaughn et al	1122	649		Real Prop. agree.
28346 Mar. 25 1980	"			"	Builders & Developers Inc.	Deed Book 1122	757		2nd mtg. see Rem Bk. 1442 pg. 810 Release lot 206 Westwood S. Sec I Simms
28910 Mar. 31 1980	"	Cancelled Dannie S. Lankford 2000	5-28-80 ff	34312	Int. at 70 pg. 1398	Deed Book 1123	99		Real Prop. agree.
29578 Apr. 9 1980	"			"	Builders & Dev. Inc.	Deed Bk. 1123	710		2nd mtg. see Rem Bk. 1442 pg. 810 Release lot 305 Westwood S. Sec I Simms
30165 Apr. 11 1980	"			"	Builders & Dev. Inc.	Deed Book 1123	825		2nd mtg. see Rem Bk. 1442 pg. 810 Release lot 309 Westwood S. Sec I Simms
30430 Apr. 15 1980	"			"	Builders & Dev. Inc.	Deed Bk. 1123	929		2nd mtg. see Rem Bk. 1442 pg. 810 Release lot 198 Westwood S. Sec I Simms
30540 Apr. 16 1980	"			"	Builders & Dev. Inc.	Deed Bk. 1124	16		2nd mtg. see Rem Bk. 1442 pg. 810 Release lot 210 Westwood S. Sec I Simms

# INDIRECT or MORTGAGEE Index to Real Estate Mortgages — Greenville County, S. C.

KEYS PRINTING COMPANY, GREENVILLE, S. C.

Open at Proper Tab according to First Letter or Letters of Name and refer to Buff Sub-Index sheet for page reference.

FILE NUMBER DATE OF RECORD	MORTGAGEES FAMILY NAMES	GIVEN NAMES ABCDEFGH	GIVEN NAMES IJKLMNO	GIVEN NAMES PQRSTUVWXYZ	MORTGAGORS	BOOK	PAGE	Amount	BRIEF DESCRIPTION, LOCATION, ETC. ( Not Warranted )
30538 Apr 16, 1980	Bank			Palmetto	Buidera & Dev. Inc.	Deed Bk. 1124	18		For mtg. see Lem Bk. 1442 pg 810 Release lot 181 Western S. Sec 2 Sine
30895 Apr 18, 1980	"			"	Buidera & Dev. Inc.	Deed Book 1124	308		For mtg. see Lem Bk. 1442 pg 810 Release lot 218 Western S. Sec 2 Sine
30997 Apr 21, 1980	"			"	Buidera & Dev. Inc.	Deed Book 1124	360		For mtg. see Lem Bk. 1442 pg 810 Release lot 185 Western S. Sec 2 Sine
32374 May 5, 1980	"			"	Robert E. Stewart, et al	1502	339	233,000	Spencer Ests. Sec. B Lot 220 Buckingham Rd., Longview Tract
34550 May 30, 1980	"			"	Albert A. Crocker, Jr. a. et al.	1504	223	28,000	Lot 3 Cor. Henderson Cr.
34736 Jun 2, 1980	"			"	Golden Ship Assoc. 174a Alencomber Highway, S.E. Cor Murray, Ga.	1504	389	40,000	1.7 ac. Case 1.
36327 Jun 20, 1980	"			"	Anthony W. Alencrombie	1505	772	170,000	Lots Augusta Co. Heritage Ests.
36301 Jun 20, 1980	"			"	John M. Elledge	1505	817	5,000	Tract 48 Heritage Dr. Cypress Tr.
1365 July 16, 1980	"			"	J. B. Drake	1507	911	28,000	Pl. lot 245 Klouee ave.
2508 July 28, 1980	"			"	Earl J. Lathum, et al	1508	962	3,292	Lot
5991 Aug 27, 1980	"			"	Kenneth Duane Richards	Deed Book 1132	98		Real Prop agree.
5991 Aug 27, 1980	"	Cancelled Dannie S. Imberley remg	9.30.82	# 7866 Sat	M. Carole Honey	Deed Book 1132	99		Real Prop agree.
6292 Aug 29, 80	"			"	Julius C. Billingsley, et al	1513	328	17,622	Lot 18 Bishop Dr. Bishop Hgts.
6292 Aug 29, 1980	"			"	Laddie Lynn Jones	1513	331	35,950	Charlottesville, sec III Lot 121 Chapman Rd., Sec. IV
6720 Sep 2, 1980	"			"	Richard C. Moore, et al	1514	103	14,000	Lot 216 Poinsettia Fairview Tr.
6717 Sep 2, 1980	"			"	Horace C. West, et al	1514	111	2,304	25 acre W. side of .49 acre

# INDIRECT or MORTGAGEE Index to Real Estate Mortgages — Greenville County, S. C.

KEYS PRINTING COMPANY, GREENVILLE, S. C.

Open at Proper Tab according to First Letter or Letters of Name and refer to Buff Sub-Index sheet for page reference.

(H)

FILE NUMBER DATE OF RECORD	MORTGAGEES FAMILY NAMES	GIVEN NAMES ABCDEFGH	GIVEN NAMES IJKLMNO	GIVEN NAMES PQRSTUVWXYZ	MORTGAGORS	BOOK	PAGE	Amount	BRIEF DESCRIPTION, LOCATION, ETC. ( Not Warranted )
7517 Sept. 8, 1980	Bank			Palmetto	Chester E. Yarbrough, et al	Deed Book 1132	827		Real Prop. Agreement Dr. Sullingham, sec. TH
8673 Sep. 17, 1980	"			"	Robert Russell Phillips	1516	373	4,000	Pl. lots 176 & 177 Newgate.
8887 Sep. 19, 1980	"			"	Builders & Dev. Inc.	Deed Book 1133	830		30 mty. see Rem. bk. 1488 pg. 310 Release lot 317 Westwood S. Sec. 2 S. 1/4
9183 Sep. 23, 1980	"			"	Jerry J. Goodwin	1517	142	25,168	Fairview Pl. Lot, Craig St. Ft. Ann
9275 Sep. 23, 1980	"			"	L. Berry Woods, Jr. et al	1517	237	75,000	1.98 acs. Hill Dr.
9572 Sep. 25, 1980	"			"	Builders & Dev. Inc.	Deed Book 1134	150		30 mty. see Rem. bk. 1488 pg. 310 Release lot 357 Westwood S. Sec. 2 S. 1/4
9954 Sep. 29, 1980	"			"	Jeas W. Lewis	1518	135	35,000	20 acs. Standing Spring Rd.
10393 Oct. 2, 1980	"			"	Margaret M. McDaniel	1518	752	100,000	40.04 acs. Anderson Rd.
11770 Oct. 14, 1980	"			"	J. B. Drake	1520	376	10,000	Cherokee Pl. Lot 24-5 Klauel ave.
12005 Oct. 16, 1980	"			"	Cannon Funeral Home, Inc.	1520	834		30 mty. see Rem. bk. 1457 pg. 126 Release lot & Mausoleum. Ft. Ann
12015 Oct. 16, 1980	"			"	Cannon Funeral Home, Inc.	concl. mty. 1520	784	80,000	Ft. Ann. for orig. mty. see CG-1 Lot & Mausoleum
" "	"			"	"	concl. mty. 1520	784		Bk. 1488 pg. 125
12027 Oct. 17, 1980	"			"	Builders & Dev. Inc.	Deed Book 1135	636		30 mty. see Rem. bk. 1488 pg. 310 Release lot 211 Westwood S. Sec. 2 S. 1/4
12281 Oct. 20, 1980	"			"	Builders & Dev. Inc.	Deed Book 1135	783		for mty. see R.E. BK 1488 pg. 310 Release lot 213 Westwood S. Sec. 2 S. 1/4
13602 Oct. 30, 1980	"			"	James C. Kirkcannon et al	1522	779	9,175	.79 acs. Copie Pl.
13723 Oct. 31, 1980	"			"	Builders & Dev. Inc.	Deed Book 1136	566		for mty. see R.E. BK 1488 pg. 310 Release lot 355 Westwood S. Sec. 2 S. 1/4

# INDIRECT or MORTGAGEE Index to Real Estate Mortgages — Greenville County, S. C.

KEYS PRINTING COMPANY, GREENVILLE, S. C.

Open at Proper Tab according to First Letter or Letters of Name and refer to Buff Sub-Index sheet for page reference.

FILE NUMBER DATE OF RECORD	MORTGAGEES FAMILY NAMES	GIVEN NAMES ABCDEFGHIJ	GIVEN NAMES JKLMNO	GIVEN NAMES PQRSTUWXYZ	MORTGAGORS	BOOK	PAGE	Amount	BRIEF DESCRIPTION, LOCATION, ETC. ( Not Warranted )
15402 <del>Nov 19, 1980</del>	Bank				Palmetto Lloyd N. Wall	1524	875	.12 7,703	Lot, E. Curtis St. Sville Rem Bk. 1517 pg. 237
16345 Nov 28, 1980	"			"	L. Berry Woods, Jr.	1525	964		Subordination - for mtg. see for mtg. see Rem Bk. 1488 pg. 310
15489 Nov 25, 1980	"			"	Builders & Dev. Inc.	1137	896		Release lot 212 Westwood S. Sville for mtg. see Rem Bk. 1488 pg. 310
17215 Dec 8, 1980	"			"	Builders & Dev. Inc.	1138	618		Release lot 37 Westwood S. Sville for mtg. see Rem Bk. 1488 pg. 310
18181 Dec 18, 1980	"			"	Builders & Dev. Inc.	1139	152		Release lot 37 Westwood S. Sville for mtg. see Rem Bk. 1488 pg. 310
20084 Jan 12, 1981	"			"	Builders & Dev. Inc.	1140	608		Release lot 42 Westwood S. Sville
20915 Jan 20, 1981	"			"	Carl A. Neal	1530	507	.64 6,344	Easement for ingress & egress 5 ac. Dunklin St. all
21126 Jan 22, 1981	"			"	Larry M. Harden	1530	706	.00 8,500	Sec. III Austin St. Sville Lot 259 Bellwood Cir. Westwood
21056 Jan 22, 1981	"			"	Builders & Dev. Inc.	1141	383		for mtg. see Rem Bk. 1488 pg. 310 Release lot 33 Westwood S. Sville
21984 Feb 2, 1981	"			"	Builders & Dev. Inc.	1531	493		for mtg. see Rem Bk. 1488 pg. 310 subordination of mortgage -
21875 Feb 2, 1981	"			"	Builders & Dev. Inc.	1141	840		for mtg. see Rem Bk. 1488 pg. 310 Release lot 41 Westwood S. Sville
22490 Feb 6, 1981	"			"	Julius B. Drake, et al	1531	941	.00 90,000	Butler St. 1.32 ac. Roper Mt. Rd.
23923 Feb 24, 1981	"			"	Donald D. Cannon, et al	1533	386	.96 7,824	terrace area Lot 30 Terrace Lane
24680 Mar 3, 1981	"			"	Builders & Developers, Inc.	1143	604		for mtg. see Rem Bk. 1488 pg. 310 Release lot 43 Westwood S. Sville
24722 Mar 4, 1981	"	Annexed Annex S. Lawrence VENC	9-16-87	#13346	J. Roder Caine, et al	1143	681		Real Prop. Agreement Sec. II Austin St.
25097 Mar 9, 1981	"			"	Norman S. West, et al	1534	494	.00 6,800	Lot 580 Westwood



# INDIRECT or MORTGAGEE Index to Real Estate Mortgages — Greenville County, S. C.

KEYS PRINTING COMPANY, GREENVILLE, S. C.

Open at Proper Tab according to First Letter or Letters of Name and refer to Buff Sub-Index sheet for page reference.

(I)

FILE NUMBER DATE OF RECORD	MORTGAGEES FAMILY NAMES	GIVEN NAMES ABCDEFGH	GIVEN NAMES IJKLMNO	GIVEN NAMES PQRSTUVWXYZ	MORTGAGORS	BOOK	PAGE	Amount	BRIEF DESCRIPTION, LOCATION, ETC. ( Not Warranted )
25277 Mar. 10, 1981	Bank				Palmetto Builders & Dev. Inc.	Deed Bk. 1143	990		1st mtg. see Rem Bk. 1488 pg. 310 Release Lot 39 Westwood S. Sec 2 Sville
25426 Mar. 12, 1981	"				Builders & Dev. Inc.	Deed Bk. 1144	141		2nd mtg. see Rem Bk. 1488 pg. 310 Release Lot 16 Westwood S. Sec 2 Sville
25721 Mar. 13, 1981	"				Builders & Dev. Inc.	Deed Book 1144	290		3rd mtg. see Rem Bk. 1488 pg. 310 Release Lot 35 Westwood S. Sec 2
26959 Mar. 27, 1981	"				Builders & Dev. Inc.	Deed Bk. 1145	158		4th mtg. see Rem Bk. 1488 pg. 310 Release Lot 352 Westwood S. Sec 2
27501 Apr. 1, 1981	"				Builders & Dev. Inc.	Deed Book 1145	475		5th mtg. see Rem Bk. 1488 pg. 310 Release Lot 172 Westwood S. Sec 2 Sville
28539 Apr. 10, 1981	"				Builders & Dev. Inc.	Deed Book 1146	55		6th mtg. see Rem Bk. 1488 pg. 310 Release Lot 40 Westwood S. Sec 2 Sville
28981 Apr. 15, 1981	"				Builders & Dev. Inc.	Deed Bk. 1146	330		7th mtg. see Rem Bk. 1488 pg. 310 Release Lot 169 Westwood S. Sec 2 Sville
29138 Apr. 16, 1981	"				N.R. Industries, Inc.	1538	540	300,000 <sup>.00</sup>	Laurens Counters 1000 N. Hughes St. Sville, S.C.
29537 Apr. 21, 1981	"				William C. Jones, Sr.	1538	881	11,316 <sup>.96</sup>	Lot Country Rd.
30698 May 4, 1981	"				Builders & Dev. Inc.	Deed Bk. 1147	371		8th mtg. see Rem Bk. 1488 pg. 310 Release Lot 49 Westwood S. Sec 2
30699 May 4, 1981	"				Builders & Dev. Inc.	Deed Bk. 1147	374		9th mtg. see Rem Bk. 1488 pg. 310 Release Lot 46 Westwood S. Sec 2 Sville
31070 May 6, 1981	"				Dynamic Technology Corp.	1540	528	85,000 <sup>.00</sup>	Lot, Hwy. 418
31780 May 14, 1981	"				Builders & Developers Inc.	Deed Book 1148	63		Release Lot 165 Westwood S. Sec 2
32295 May 20, 1981	"				Builders & Dev. Inc.	Deed Bk. 1148	63		5th mtg. see Rem Bk. 1488 pg. 310
32516 May 22, 1981	"				Cameron Corp.	Deed Book 1148	383	281,000 <sup>.00</sup>	8th mtg. see Rem Bk. 1488 pg. 310 Release Lot 47 Westwood S. Sec 2 Sville 4 Halls

# INDIRECT or MORTGAGEE Index to Real Estate Mortgages — Greenville County, S. C.

KEYS PRINTING COMPANY, GREENVILLE, S. C.

Open at Proper Tab according to First Letter or Letters of Name and refer to Buff Sub-Index sheet for page reference.

FILE NUMBER DATE OF RECORD	MORTGAGEES FAMILY NAMES	GIVEN NAMES ABCDEFGH	GIVEN NAMES IJKLMNO	GIVEN NAMES PQRSTUVWXYZ	MORTGAGORS	BOOK	PAGE	Amount	BRIEF DESCRIPTION, LOCATION, ETC. ( Not Warranted )
32532 May 22, 1981	Bank			Palmetto	W. N. Miller, Jr.	1544	831	650,000 <sup>00</sup>	Lat Laurens Rd. For mty. see Rem Bk. 1488 pg 310 Release lat 48 Westwood & Sec. II Sville
33096 May 29, 1981	"			"	Builders & Developers Inc.	1149	26		For mty. see Rem Bk. 1488 pg 310 Release lat 356 Westwood S. Sec. II Sville
33438 June 2, 1981	"			"	Builders & Dev. Inc.	1149	164		For mty. see Rem Bk. 1488 pg 310 Release lat 166 Westwood S. Sec. II Sville
34134 June 9, 1981	"			"	Builders & Dev. Inc.	1149	590		For mty. see Rem Bk. 1488 pg 310 Release lat 44 Westwood South. Sec. II
34787 June 16, 1981	"			"	Builders & Dev. Inc.	1150	21		Richard Allen Sec. 2 H. lat 107 Orchard Dr. Westwood, sec. III austin 20.
34896 June 17, 1981	"			"	John R. Thomas, Sr.	1544	368	16,919	Lat 218 Bellwood Pt.
35118 June 18, 1981	"			"	Mendal A. Smith	1544	513	10,665	Pinetree Lat 15 Needles Dr.
35104 June 18, 1981	"			"	James H. Brown, Sr.	1544	527	48,600	For mty. see Rem Bk. 1488 pg 310 Release lat 45 Westwood S. Sec. 2 Sville
35028 June 18, 1981	"			"	Builders & Dev. Inc.	1150	202		For mty. see Rem Bk. 1488 pg 310 Release lat 29 Westwood & Sec. II Sville
481 July 6, 1981	"			"	Builders & Dev. Inc.	1151	231		For mty. see Rem Bk. 1488 pg 310 Release lat 177 Westwood S. Sec. 2 Sville
652 July 8, 1981	"			"	Builders & Dev. Inc.	1151	363		For mty. see Rem Bk. 1488 pg 310 Release lat 176 Westwood S. Sec. 2 Sville
848 July 9, 1981	"			"	Builders & Dev. Inc.	1151	471		Frontage Rd. 2 austin 20. 3.55 ac. Neely Ferry Rd. &
7855 July 21, 1981	"			"	William J. Alexander	1547	528	150,000	For mty. see Rem Bk. 1488 pg 310 Release lat 174 Westwood S. Sec. 2 Sville
1934 July 22, 1981	"			"	Builders & Dev. Inc.	1152	234		For mty. see Rem Bk. 1488 pg 310 Release lat 162 Westwood S. Sec. 2 Sville
2651 July 30, 1981	"			"	Builders & Dev. Inc.	1152	624		St. Lat. 111. angusta, Place
3041 Aug. 3, 1981	"			"	W. Darrell Martin, M.D.	1548	894	40,000	

# INDIRECT or MORTGAGEE Index to Real Estate Mortgages -- Greenville County, S. C.

Open at Proper Tab according to First Letter or Letters of Name and refer to Buff Sub-Index sheet for page reference.

KEYS PRINTING CO.

FILE NUMBER DATE OF RECORD	MORTGAGEES FAMILY NAMES	GIVEN NAMES ABCDEFGH	GIVEN NAMES IJKLMNO	GIVEN NAMES PQRSTUVWXYZ	MORTGAGORS	BOOK	PAGE	AMOUNT	BRIEF DESCRIPTION, LOCATION, ETC. (NOT WARRANTED)
3368 Aug 5, 1981	Bank			Palmetto	Builders & Dev. Inc.	Deed Book			30 <sup>th</sup> Mtg. on Rem Ch. 1488 pg. 310 Release Lot 51 Westwood S. Sec. 2 S. Hill
3476 Aug 6, 1981	"			"	Eugene Cook		1549 259	175,000 <sup>.00</sup>	1.95 acs. Woodruff Co. acre
3690 Aug 10, 1981	"			"	Sarah E. Smith, et al		1549 499	5,622 <sup>.84</sup>	Lot 15 Pine St. Bryson
3647 Aug 10, 1981	"			"	David E. Thompson, et al		1549 539	5,332 <sup>.20</sup>	Lot Scuffletown Co.
4096 Aug 14, 1981	"			"	Donald B. Wyatt		1549 863	62,000 <sup>.00</sup>	Lot 337 Landmark III
4135 Aug 14, 1981	"			"	Allan F. Clark, Jr. <i>(Hospitals) et al.</i>		1548 985	21,147 <sup>.00</sup>	W. Dr. - Hill Lot 42, Black Hawk Dr.
4725 Aug 21, 1981	"			"	Henderson-Mutari		1550 517	20,000 <sup>.00</sup>	Pl. lot 2 E. Earle St.
5670 Sep 1, 1981	"			"	Builders & Dev. Inc.	Deed Book	1154 425		30 <sup>th</sup> Mtg. on Rem Ch. 1488 pg. 310 Release lot 161 Westwood S. Sec 2 S Hill
5666 Sep 1, 1981	"			"	Builders & Dev. Inc.	Deed Book	1154 430		30 <sup>th</sup> Mtg. on Rem Ch. 1488 pg. 310 Release lot 50 Westwood S. Sec. 2 S Hill
6256 Sep 8, 1981	"			"	William K. Lee		1552 99	75,000 <sup>.00</sup>	1.55 acs. Cooper mt. Co.
7057 Sep 17, 1981	"			"	Builders & Dev. Inc.	Deed Bk.	1155 213		30 <sup>th</sup> Mtg. on Rem Ch. 1488 pg. 310 Release lot 160 Westwood S. Sec 2 S Hill
7056 Sep 17, 1981	"			"	Builders & Dev. Inc.	Deed Bk.	1155 216		30 <sup>th</sup> Mtg. on Rem Ch. 1488 pg. 310 Release lot 159 Westwood S. Sec 2 S Hill
7489 Sep 23, 1981	"			"	Julius B. Drake, et al		1553 461	125,000 <sup>.00</sup>	1.36 acs. Cooper mt. S. Hills
7635 Sep 24, 1981	"			"	Frank Towers Rice		1553 569	15,000 <sup>.00</sup>	Lots 129 & 157 Coach
6559 Oct 5, 1981	"			"	Builders & Developers Inc.	Deed Book	1156 246		30 <sup>th</sup> Mtg. on Rem Ch. 1488 pg. 310 Release lot 53 Westwood S. Sec. 2 S Hill
8560 Oct 5, 1981	"			"	Builders & Developers Inc.	Deed Book	1156 249		30 <sup>th</sup> Mtg. on Rem Ch. 1488 pg. 310 Release lot 55 Westwood S. Sec 2 S Hill

# INDIRECT or MORTGAGEE Index to Real Estate Mortgages -- Greenville County, S. C.

Open at Proper Tab according to First Letter or Letters of Name and refer to Buff Sub-Index sheet for page reference.

KEYS PRINTING CO.

FILE NUMBER DATE OF RECORD	MORTGAGEES FAMILY NAMES	GIVEN NAMES ABCDEFGHIJ	GIVEN NAMES JKLMNO	GIVEN NAMES PQRSTUVWXYZ	MORTGAGORS	BOOK	PAGE	AMOUNT	BRIEF DESCRIPTION, LOCATION, ETC. (NOT WARRANTED)
8983 Oct. 8, 1981	Bank			Palmetto	Buildey & Dev. Inc. Hospital, 21st.	Deed Bk. 1156	486		3rd mtg. see Rem Bk. 1488 pg 310
9320 Oct. 13, 1981	"			"	Nenderson - Martin Co. Inc.	1555	140	6,000	Release lot 58 Westwood S. Sec 2 Sville Sec. 7 Home Land Co.
9673 Oct. 16, 1981	"			"	Crucible Chemical	1555	466	400,000	St. lot 2 E. Eagle St. Center Court St. 4 parcels Donaldson
9826 Oct. 19, 1981	"			"	Buildey & Dev. Inc. aka Betty A. Spencer	Deed Book 1156	999		3rd mtg. see Rem Bk. 1488 pg. 310 Release lot 57 Westwood S. Sec 2 Sville
10032 Oct. 21, 1981	"			"	Betty Spencer	1555	827	16,500	1.45 acre W. Gray Rd. 3rd mtg. see REM Bk. 1488 pg. 310
10130 Oct. 22, 1981	"			"	Buildey & Dev. Inc.	Deed Book 1157	160		Release lot 56 Westwood S. Sec 2 Sville
11164 Nov. 4, 1981	"			"	Buildey & Dev. Inc.	Deed Book 1157	766		3rd mtg. see Rem Bk. 1488 pg 310 Release lot 59 Westwood S. Sec 2 Sville
11764 Nov. 11, 1981	"			"	Lurey V. Wilkins	1557	527	25,000	Mayfair Gate Lot 18 Mayfair Dr. Book 1518 pg. 135
12192 Nov. 17, 1981	"			"	Jesse W. Levine	1557	973		Release 4 acre - 3rd mtg. see Rem 3rd mtg. see REM Bk. 1488 pg 310
12226 Nov. 19, 1981	"			"	Buildey & Dev. Inc.	Deed Book 1158	486		Release lot 61 Westwood South Sville
12789 Nov. 25, 1981	"			"	Buildey & Dev. Inc. aka Thomas C. Howe	Deed Book 1158	830		3rd mtg. see Rem Bk. 1488 pg 310 Release lot 60 Westwood S. Sec 2 Sville
13853 Dec. 11, 1981	"			"	Thomas S. Howe	1559	518	25,000	Merrifield N. Sec. 2 Lot 46 Parliament Rd.
14410 Dec. 18, 1981	"			"	Robert D. Farrell	1560	13	100,000	Lot Greenbriar
15487 Jan. 6, 1982	"			"	Dorothy N. Reid etal	1561	74	15,000	Lot 15 Greenbriar Dr. also Strip
16085 Jan. 18, 1982	"			"	A. Hunter Howard, Jr.	1561	563	70,000	Lot, S. Main St. Sville Mansfield Austin St.
16548 Jan. 22, 1982	"			"	Walker O. Graham, etal	1561	952	20,000	Lot 90 Dycamore Dr. Blendeda St.

# INDIRECT or MORTGAGEE Index to Real Estate Mortgages — Greenville County, S. C.

KEYS PRINTING COMPANY, GREENVILLE, S. C.

☞ Open at Proper Tab according to First Letter or Letters of Name and refer to Buff Sub-Index sheet for page reference.


K

FILE NUMBER DATE OF RECORD	MORTGAGEES FAMILY NAMES	GIVEN NAMES ABCDEFGHIJ	GIVEN NAMES JKLMNO	GIVEN NAMES PQRSTUVWXYZ	MORTGAGORS	BOOK	PAGE	Amount	BRIEF DESCRIPTION, LOCATION, ETC. ( Not Warranted )
16747 Jan. 26, 1982	Bank				Palmetto Builders & Developers, Inc.	Deed Book 1161	460		Deed for mtg. see R.E.M. bk 1488 pg 310 Release Lot 52 Westwood South Sec. 2.
17275 Feb. 2, 1982	"			"	Builders & Developers, Inc. a.s.c. den. P.T.S.	Deed Book 1161	842		Deed for mtg. see R.E.M. bk 1488 page 310 Release Lot 64 Westwood South Sec. 2.
17507 Feb. 4, 1982	"			"	1001 Property Management	1562	804	10,000	Bayce addi. Lot 2 Whitsett St.
17504 Feb. 4, 1982	"			"	Elizabeth B. Ladden	1562	819	10,665	austrin ff. Lot 28 Dalewood Nghts.
17665 Feb. 5, 1982	"			"	Builders & Developers Inc.	Deed Book 1162	116		Deed for mtg. see R.E.M. bk 1488 pg 310 Release Lot 34 Westwood South Sec. 2.
17730 Feb. 8, 1982	"			"	Builders & Developers, Inc.	Deed Book 1162	172		Deed for mtg. see R.E.M. bk 1488 pg. 310 Release Lot 170 Westwood South Sec. 2.
17792 Feb. 9, 1982	"			"	3 HYS, a den. P.T.S.	1563	219	25,000	2.77 ac. Mc'Dougall Ct. Pelham estate. sec. 2
18522 Feb. 17, 1982	"			"	George A. Therie, et al	1563	896	5,000	Lot 21 Independence Dr.
19172 Feb. 26, 1982	"		18-31-85 # 15181	"	Ronald E. Miller, et al	Deed Book 1163	31		Real Prop. Agree. Nghts. Mauldin
19240 Feb. 26, 1982	"			"	Julius C. Bellingsley	1564	601	46,576	Lot 18 Bishop Ln., Bishop
19834 Mar. 5, 1982	"			"	Bobby L. Balcombe	1565	254	11,000	43.67 ac. Less Pt.
20466 Mar. 12, 1982	"			"	Builders & Dev. Inc.	Deed Bk. 1163	830		Deed for mtg. see R.E.M. bk 1488 pg 310 Release Lot 912 Westwood South Sec. 2.
21920 Mar. 31, 1982	"			"	Properties Unlimited	1566	918	35,600	Less ff. Lot Kopper Mt. Rd.
22034 Apr. 1, 1982	"			"	Robert E. Stewart et al	1567	28		for mtg. see R.E.M. bk. 1502 pg 339 mtg. Comp. Small Business Adm.
22086 Apr. 2, 1982	"			"	Emmanuel Temple +	1567	132	65,000	1.3 ac. Prescott St.
22389 Apr. 6, 1982	"			"	Jimmy O. Bayne	1567	386	239,000	also 4.36 ac. Woodruff Rd. 14.57 ac. Woodruff Rd. R4 Pt.

*Annex 8. Inheritance  
EMC*

# INDIRECT or MORTGAGEE Index to Real Estate Mortgages — Greenville County, S. C.

KEYS PRINTING COMPANY, GREENVILLE, S. C.


 Open at Proper Tab according to First Letter or Letters of Name and refer to Buff Sub-Index sheet for page reference.

FILE NUMBER DATE OF RECORD	MORTGAGEES FAMILY NAMES	GIVEN NAMES ABCDEFGHIJ	GIVEN NAMES JKLMNOPQ	GIVEN NAMES RSTUVWXYZ	MORTGAGORS	BOOK	PAGE	Amount	BRIEF DESCRIPTION, LOCATION, ETC. ( Not Warranted )
22796 Apr 11, 1982	Bank			Palmetto	Builders & Developers Inc.	1567	761		for mtg. see Rem. Bk. 1488 pg 310 Release Lot 114 Westwood S. Sec. 2 S. 1/2
22847 Apr 13, 1982	"			"	Builders & Developers Inc.	Deed Book 1165	269		for mtg. see Rem. Bk. 1488 pg 310 Release Lot 54 Westwood S. Sec. 2 S. 1/2
23119 Apr 16, 1982	"			"	Builders & Developers, Inc.	Deed Book 1165	442		for mtg. see Rem. Bk. 1488 page 310 Release Lot 66 Westwood S. Sec. 2 S. 1/2
23687 Apr 23, 1982	"			"	Builders & Developers, Inc.	Deed Book 1165	800		for mtg. see Rem. Bk. 1488 pg 310 Release Lot 62 Westwood S. Sec. 2 S. 1/2
24661 May 5, 1982	"			"	Michael M. Wilson, Jr.	1569	420	135,000	Palmetto Lot 4 Pelgrim's Point Rd.
24661 May 5, 1982	"			"	M. Heyward Whitell, Jr.	1569	423	135,000	Lot 112 thru 116 Sulman Westminsterly Village, Sec. 1
24779 May 6, 1982	"			"	San-Del Corp.	1569	589	50,000	Lot 55 Paddock Lane, oddi Knollwood Hgts.
24857 May 7, 1982	"			"	William F. Meadows, Jr.	1569	652	40,016	Lot 4 Edgewood Rd. Jones Lane.
24889 May 7, 1982	"			"	First Carolina Dev.	1569	667	200,000	Lot 60 Crescent Ave. &
24869 May 7, 1982	"			"	Builders & Developers Inc.	Deed Book 1166	585		for mtg. see Rem. Bk. 1488 pg 310 Release Lot 110 Westwood S. Sec. 2 S. 1/2
24999 May 10, 1982	"			"	M. Heyward Whitell, Jr.	correct mtg. 1569	776	135,000	Sulman Way for orig. mtg. see Lots 112, 113, 114, 115 & 116 Rem. Bk. 1569 pg. 423
"	"			"	"	1569	776		
24979 May 10, 1982	"			"	Michael M. Wilson, Jr.	correct mtg. 1569	778	135,000	Lot 4 Pelgrim's Point Rd. Pelgrim's Point. For orig. mtg. see Rem. Bk. 1569 pg. 423
"	"			"	"	1569	778		
25686 May 18, 1982	"			"	Landmark Hall, Inc.	1570	279	12,000	Center Lot 7 Edgewood Rd. Ind.
25640 May 18, 1982	"			"	Jerome K. Jay, Jr.	1570	320	20,000	Sec. 2 also lot 9 Lloyd St. Lot 443 De. Note Est.

# INDIRECT or MORTGAGEE Index to Real Estate Mortgages — Greenville County, S. C.

KEYS PRINTING COMPANY, GREENVILLE, S. C.

☞ Open at Proper Tab according to First Letter or Letters of Name and refer to Buff Sub-Index sheet for page reference.

FILE NUMBER DATE OF RECORD	MORTGAGEES FAMILY NAMES	GIVEN NAMES ABCDEFGHIJ	GIVEN NAMES JKLMNOPQ	GIVEN NAMES RSTUVWXYZ	MORTGAGORS	BOOK	PAGE	Amount	BRIEF DESCRIPTION, LOCATION, ETC. ( Not Warranted )
25811 May 20, 1982	Bank			Palmetto	Blue Ridge Co.	1570	457	7,500.00	Chief Insp. of Lot James St. Greer
27119 June 4, 1982	"			"	Henderson - Martin Property	1571	870	29,939.73	Co. Sec. F Pt. Lot 2 E. Earle St. Stone Land
27268 June 7, 1982	"			"	Builders & Developers Inc.	Deed Book 1168	163		29. mt. sec Rem Bd. 1488 pg. 310 Release Lot 69 Westwood 5. Sec 5 ind.
27449 June 8, 1982	"			"	Builders & Developers Inc.	Deed Book 1168	236		39. mt. sec Rem Bd. 1488 pg. 310 Release Lot 652 Westwood 5 Sec 5 ind.
27676 June 10, 1982	"			"	Wilma H. Robertson	1572	384	14,921.68	St. West 6 Bay air St.
27819 June 11, 1982	"			"	Licky A. Setzer, Inc.	1572	427	100,040.04	Myrtle Place Lot 72 Bridgeton Dr.
27839 June 11, 1982	"			"	William R. Dally, Jr.	1572	482	38,500.00	Lot 5 Oakway
28334 June 17, 1982	"			"	Bayne Dev. Co.	1572	930	75,000.00	Country Est. Sec III Lots 202-228 + 232-249
29091 June 28, 1982	"			"	Jimmy Lee Tolison	1573	743	11,760.00	Ch. Fairview St. 1.94 ac. Jenkins Bridge
167 July 1, 1982	"			"	Derry R. Hubertson	1574	373	6,094.20	Strip Fairview St. Lot Moxie St. Salden
183 July 2, 1982	"			"	Builders & Developers Inc.	Deed Book 1169	502		Little 29 mt. sec Rem Bd 1488 pg 310 Release Lot 113 Westwood 2 Sec 2
370 July 6, 1982	"			"	Bryan M. Kingsbury & Country Club Inc.	1574	538	10,360.20	Ans Sauri Village Lot 17 N. Franklin Rd.
917 July 13, 1982	"			"	Carolina Springs Golf	1574	570	65,000.00	Whippoorwill Country Club 4 ac. Scuffletown Rd.
1073 July 14, 1982	"			"	Larry O. Estep, Inc.	1575	95	21,340.80	Fairview St. 1 acre Wash mill Rd.
"	"			"	First Carolina Inv. Corp.	1575	238		Blouse 0.65 ac. con. vacant one & Vance one. Fair mt. sec C & H
"	"			"	"	1575	238		SK. 1569 pg. 667

# INDIRECT or MORTGAGEE Index to Real Estate Mortgages — Greenville County, S. C.

KEYS PRINTING COMPANY, GREENVILLE, S. C.

Open at Proper Tab according to First Letter or Letters of Name and refer to Buff Sub-Index sheet for page reference.

FILE NUMBER DATE OF RECORD	MORTGAGEES FAMILY NAMES	GIVEN NAMES ABCDEFGH	GIVEN NAMES IJKLMNO	GIVEN NAMES PQRSTUVWXYZ	MORTGAGORS	BOOK	PAGE	Amount	BRIEF DESCRIPTION, LOCATION, ETC. ( Not Warranted )
14744 July 19, 1982	Bank			Palmetto	James R. Baker, et al Mitchell, Jr.	1575	535	50,000 <sup>-00</sup>	Sec. I Lot 2 Aldam Woods
1443 July 26, 1982	"			"	George Patterson, et al	1576	87	16,000 <sup>-00</sup>	Fair Mtg. Lot 22 Sledley Ave.
2448 July 30, 1982	"			"	Kirk Douglas Shackley	1576	542	40,016 <sup>-00</sup>	Lot 31 Enclave Hills
2877 Aug 4, 1982	"			"	Builders & Developers, Inc. Pitt	Deed Book 1171	454		For Mtg. see REM Bk 1488 Pg 310 Release lot 158 Westwood South Sec. 2
2982 Aug 5, 1982	"			"	Jordan Montroy, et al	1577	106	6,922 <sup>-58</sup>	Unit 46 Fair Ridge
2993 Aug 5, 1982	"			"	P. Randall Bentley	1577	166	93,000 <sup>-00</sup>	Lot
3701 Aug 13, 1982	"			"	W. Darrell Martin, M.D.	1577	709	40,000 <sup>-00</sup>	Lot 32 West Augusta Place S.E.
3673 Aug 13, 1982	"			"	Builders & Developers, Inc.	Deed Book 1172	124		For Mtg. see REM Book 1488 Page 310 Release Lot 108 Westwood South Sec. 2
5356 Sep 7, 1982	"			"	Nerald J. Lunsford, et al	1579	481	40,000 <sup>-00</sup>	Spring, sec. 2 Mauldin Lot 128 Butler Rd. Holly
5460 Sep 2, 1982	"			"	John N. Fulmer, Jr., et al	1579	597	44,024 <sup>-87</sup>	Lot 11 Cherry Lane
5516 Sep 2, 1982	"			"	Anthony J. Busetto	1579	652	8,000 <sup>-00</sup>	Dunbar Mtg. Lot 10 Hillhouse St.
5574 Sep 3, 1982	"			"	Patricia A. Mahry	1579	687	6,084 <sup>-20</sup>	Sec. 2 Lot 172 Westwood South
5762 Sep 7, 1982	"			"	Sterling C. Little, et al	1579	898	24,000 <sup>-00</sup>	Balluch Dr. .75 Acs. Cor. Lake Terrace &
5882 Sep 8, 1982	"			"	Builders & Developers, Inc.	Deed Book 1173	559		For Mtg. see REM Bk. 1488 Pg. 310 Release Lot 109 Westwood S. Sec. 5 with
7327 Sep 24, 1982	"			"	Builders & Developers, Inc.	Deed Book 1174	481		For Mtg. see REM Bk. 1488 Pg. 310 Release lot 63 Westwood S. Sec. 2 5 Hill
7881 Sep 30, 1982	"			"	Robert D. Forett	1581	891	125,000 <sup>-00</sup>	PK. also Foremont Lots 815 Mt. Ridge And.



# INDIRECT or MORTGAGEE Index to Real Estate Mortgages — Greenville County, S. C.

KEYS PRINTING COMPANY, GREENVILLE, S. C.

Open at Proper Tab according to First Letter or Letters of Name and refer to Buff Sub-Index sheet for page reference.

M

FILE NUMBER DATE OF RECORD	MORTGAGEES FAMILY NAMES	GIVEN NAMES ABCDEFGHIJ	GIVEN NAMES JKLMNO	GIVEN NAMES PQRSTUVWXYZ	MORTGAGORS	BOOK	PAGE	Amount	BRIEF DESCRIPTION, LOCATION, ETC. ( Not Warranted )
8761 Oct. 8, 1982	Bank			Palmetto	Jody S. Burdette	1582	820	8,000 <sup>.00</sup>	Duncan Hgts. Lot 10 Hillhouse St.
8769 Oct. 8, 1982	"			"	Builder & Developer Inc.	Deed Book 1175	474		For mtg. on Kem Rd. 1488 Pg. 310 Lodge lot 115 Westwood South Sec. 2 Sills
8817 Oct. 11, 1982	"			"	Nary D. Pratt, Jr. Vice	1582	886	28,776 <sup>13</sup>	Poinsett Co. Sec. IV Lot 178 J. Almond Dr.
8817 Oct. 11, 1982	"			"	Co. mac a s.c. Gen. Pts.	1582	888	35,000 <sup>.00</sup>	less H. 4.97 ac. Upper mtg. rd.
9080 Oct. 13, 1982	"			"	Alta J. Callura, Vice	1583	117	4,000 <sup>.00</sup>	Highland St. Lots 36 & 37 Col Dr.
9241 Oct. 14, 1982	"			"	Wayne Preston	1583	236	29,823 <sup>.00</sup>	Locke Dr. H. 6.62 ac. Hart
9279 Oct. 15, 1982	"			"	John J. S. Peden, Jr.	1583	267	10,392 <sup>.48</sup>	58.6 ac. S.G. Hwy 134
9657 Oct. 20, 1982	"			"	Equatrade, Inc.	1583	552	14,000 <sup>.00</sup>	Spq. Ig. Lots 1 & 2 U.S. Hwy 29 Chick
9914 Oct. 25, 1982	"			"	James E. Fisher	1583	944	29,283 <sup>.00</sup>	Hart Hammond Rd.
10483 Oct. 29, 1982	"			"	Jack E. Shaw	1584	523	200,000 <sup>.00</sup>	Dr. Tract J. Pleasantburg
10729 Nov. 2, 1982	"			"	Zack H. Thomason, Vice	1584	795	25,000 <sup>.00</sup>	Blackman Dr. Sec. 5 Knollwood Lot 23 Cor. Miller ave. &
11758 Nov. 15, 1982	"			"	Builder & Developer Inc.	Deed Book 1177	245		For mtg. on Kem Rd. 1488 Pg. 310 Lodge lot 114 Westwood S. Sec 2 Sills
12182 Nov. 18, 1982	"			"	Robert E. Stewart et al Nancy, Vice	1586	377		Rem. Ch. 1502 Pg. 339 Refers to mtg. — for orig. see
12606 Nov. 23, 1982	"			"	Laurel J. Wellman	1586	784	280,000 <sup>.00</sup>	Synell Hgts. Sec. 2, also lot Lot 28 & Dr. lot 43 Vesper Cr.
13469 Dec. 3, 1982	"			"	Michell W. Miller, Vice	1588	19	15,000 <sup>.00</sup>	Lot 2 Whitsett St.
13574 Dec. 6, 1982	"			"	William J. Alexander, III	1588	37	330,156 <sup>.35</sup>	Frontage Rd. #2 Austin St. 3.55 ac. Cor. Nelly Ferry Rd. &

INDIRECT or MORTGAGEE Index to Real Estate Mortgages — Greenville County, S. C.

KEYS PRINTING COMPANY, GREENVILLE, S. C.

Open at Proper Tab according to First Letter or Letters of Name and refer to Buff Sub-Index sheet for page reference.

FILE NUMBER DATE OF RECORD	MORTGAGEES FAMILY NAMES	GIVEN NAMES ABCDEFGHIJ	GIVEN NAMES JKLMNOPQ	GIVEN NAMES RSTUVWXYZ	MORTGAGORS	BOOK	PAGE	Amount	BRIEF DESCRIPTION, LOCATION, ETC. ( Not Warranted )
15480 Dec. 27, 1982	Bank			Palmetto	J. James Rice, trustee	1590	235	24,000 <sup>.00</sup>	10 lots Meadowood
15597 Dec. 28, 1982	"			"	James J. Lyon, trustee	1590	252	7,500 <sup>.00</sup>	sec. VI 5ville Lot 613 Westwood
16899 Jan. 11, 1983	"			"	Lurey S. Davis	1591	516	9,000 <sup>.00</sup>	fine forest Lot 207 Pine Lake Cr.
17097 Jan. 12, 1983	"			"	Rich. A. Setzer, trustee	1591	656	200,000 <sup>.00</sup>	Hawwood Rd. Ind. Pk. Lots 10 & 11 Arrow Dr.
17160 Jan. 13, 1983	"			"	Francis N. Lorton	1591	705	6,000 <sup>.00</sup>	5.78 acs. Fairview Rd.
18114 Jan. 25, 1983	"			"	H & R Industries, Inc.	1592	856		Release 10 acres parcel in Lenoir County - for mtg. see REM Book 1538 pg. 540
18289 Jan. 26, 1983	"			"	First Carolina Dev. Corp.	1592	856		for mtg. see REM bk. 1569 pg. 667 Release Lot 2 Crescent Place Rd.
18451 Jan. 28, 1983	"			"	Jerry W. Henderson	1593	126	27,000 <sup>.00</sup>	1 acre Nash mill way Westcliffe
19255 Feb. 3, 1983	"			"	Robert F. Neff, Jr., trustee	1593	868	60,000 <sup>.00</sup>	Pt. lots 171 & 172 Westcliffe
19353 Feb. 4, 1983	"			"	Virgil Clyde Thompson	1593	920	20,000 <sup>.00</sup>	Lots 5 & 4-1 Linnick Dr.
19514 Feb. 7, 1983	"			"	Ronald J. Verga, trustee	1594	30	6,217 <sup>.73</sup>	Devergen. Pl. Sec. 7 Lot 7 Richfield Terrace
19812 Feb. 10, 1983	"			"	Equatrade, Inc., trustee	1594	403	60,000 <sup>.00</sup>	Wynntonville Village sec. 1 Lot 55 Yaddock Lane
19934 Feb. 11, 1983	"			"	Donald A. Heath, trustee	1594	503	15,000 <sup>.00</sup>	Holly see Lot 91 Spring Hill Dr.
20171 Feb. 15, 1983	"			"	Mrs. B. Clark	1594	811	23,000 <sup>.00</sup>	5ville Lot 149 Hillpine Dr.
20477 Feb. 17, 1983	"			"	First Carolina Dev. Corp.	1595	139		for mtg. see REM bk. 1569 pg. 667 Release Lot 1 Crescent Place

# INDIRECT or MORTGAGEE Index to Real Estate Mortgages — Greenville County, S. C.

REG. U. S. PAT OFFICE *Chas. McCott* County Indexes Since 1888 An Identifying Trade Mark

Open at Proper Tab according to First Letter or Letters of Name and refer to Buff Sub-Index sheet for page reference.

COTT FAMILY NAME INDEX No. 75 © 1949  
MADE BY THE COTT INDEX COMPANY, COLUMBUS, OHIO  
SOLD BY WALKER, EVANS & COGSWELL CO., CHARLESTON, S. C.

(W)

FILE NUMBER DATE OF RECORD	MORTGAGEES FAMILY NAMES	GIVEN NAMES ABCDEFGHIJ	GIVEN NAMES JKLMNO	GIVEN NAMES PQRSTUVWXYZ	MORTGAGORS	BOOK	PAGE	Amount	BRIEF DESCRIPTION, LOCATION, ETC. ( Not Warranted )
22351 Mar. 8, 1983	Bank			Palmetto	J. Rudder Cain, <i>et al</i>	1597	74	.32 6,169	Quille Lot E. 3 <sup>rd</sup> Rd.
22556 Mar. 9, 1983	"			"	Jesse W. Lewis	1597	343	.00 10,000	16 acs. standing app. Austin 3 <sup>rd</sup>
23008 Mar. 14, 1983	"			"	James M. Conway <i>III</i>	1597	813	.00 24,990	Lot maple Rd.
23247 Mar. 16, 1983	"			"	Walker O. Graham	1598	37	.00 20,700	Blundale II Austin 3 <sup>rd</sup> . Lot 90 Sycamore Dr.
23504 Mar. 18, 1983	"			"	James J. Lyon, <i>et al</i>	1598	353	.00 19,500	Sec. VI Quille Lot 613 Westwood
23658 Mar. 18, 1983	"			"	Cynthia Luce Blake	1598	448	.00 55,000	5.09 acs. McKelvey Rd.
24168 Mar. 24, 1983	"			"	Harold L. Bell, <i>et al</i>	1598	988	.00 16,000	4.06 acres
24159 Mar. 24, 1983	"			"	Alvin N. Rowland	1599	3	.43 8,783	Bridge Rd. Fairview 3 <sup>rd</sup> . Lot, New Harmon
25361 Apr. 4, 1983	"			"	James R. Burray <i>et al</i>	1600	571	.00 10,000	Lots 21, 22 & 23 Carl St.
26113 Apr. 8, 1983	"			"	James A. Cannon	1601	372	.00 45,000	Lot 1 Main St.
26038 Apr. 8, 1983	"			"	Harold J. Lunsford	1601	401	.00 255,000	2 Tracts
26608 Apr. 13, 1983	"			"	William M. Minton, <i>et al</i>	1601	962	.00 10,000	Stone Land Co. Sec. 7 Pt. lot 2 Gorman St.
26744 Apr. 15, 1983	"			"	Ronald J. Vega	1602	127	.00 21,012	Peruway Rd. - Sec. 7 Lot 7 Richfield Terrace
27409 Apr. 21, 1983	"			"	James R. Burray <i>et al</i>	1602	927	.00 20,000	lots 21, 22, 23 Carl St. Duncan mill
27763 Apr. 25, 1983	"			"	Marguerite B. Rogers	1603	445	.00 12,000	Lot 34 Blake St. Sec. 2
27762 Apr. 25, 1983	"			"	David E. Thompson	1603	449	.71 7,877	Lot Scuffletown Rd.

# INDIRECT or MORTGAGEE Index to Real Estate Mortgages — Greenville County, S. C.

REG. U. S. PAT. OFFICE *Chas McCott* County Indexes Since 1888 An Identifying Trade Mark

 Open at Proper Tab according to First Letter or Letters of Name and refer to Buff Sub-Index sheet for page reference.

COTT FAMILY NAME INDEX No. 75 © 1949  
MADE BY THE COTT INDEX COMPANY, COLUMBUS, OHIO  
SOLD BY WALKER, EVANS & COGSWELL CO., CHARLESTON, S. C.

FILE NUMBER DATE OF RECORD	MORTGAGEES FAMILY NAMES	GIVEN NAMES ABCDEFGH	GIVEN NAMES IJKLMNO	GIVEN NAMES PQRSTUVWXYZ	MORTGAGORS	BOOK	PAGE	Amount	BRIEF DESCRIPTION, LOCATION, ETC. ( Not Warranted )
28216 Apr. 29, 1983	Bank			Palmetto	Crenda K. Hyllor	1604	122	.00 10,000	less 4. Lot 7, also Ass. Prop.
28403 Apr. 29, 1983	"			"	West Georgia Rd Investment, a Pto.	1604	358	.00 94,000	Also Easement Tract U. S. Hwy. 276, also D. 998 Aca.
28413 Apr. 29, 1983	"			"	Duo-Enterprises, A. Hen. Pto.	1604	372	.00 25,000	3 Tracts, Chick Spgs Tp. Lots Weston St.
28476 Apr. 29, 1983	"			"	John Samuel Peden, et al	1604	478	.00 52,000	Lot 1 + Pt. lot 2 Weston St., also 3 Dr. Simile.
28477 Apr. 29, 1983	"			"	Clark + Scott Associates, Inc., et al	1604	486	.00 41,500	Lot 1, E. Curtis St, also lot 149 Hillpine
28410 Apr. 29, 1983	"			"	First Baptist Church of Simile	1604	642	.00 480,000	Lot Cor. E. Curtis St. + Church St. So. High on E. M. Bk. 1569 Pg. 667
28575 Apr. 29, 1983	"			"	First Carolina Development Corp.	1604	675	.00	Corner lot + Crescent Place Bk 1581 Pg. 891
29060 May 4, 1983	"			"	Robert D. Garrett	1605	361	.00	Partial Release, for mtg. on R.C.M. (Shuffleton Rd.)
29922 May 11, 1983	"			"	Johnny M. Stevenson	1606	186	.00 75,000	Lot Old Woodruff Rd 2 Lots Iron Circle St. Iron
30613 May 18, 1983	"			"	Ben H. Davis, Jr. Indiv.	1607	1	.00 175,000	2 Tracts U. S. Hwy 276, also
30817 May 19, 1983	"			"	Bonnie B. Foster	1607	195	.00 19,900	Lot 15 Colonial Ave. "Kinrosside"
30833 May 19, 1983	"			"	Bonnie B. Foster	1607	198	.00	mtg. assigned Stockton, Whately Davis & Co. - for mtg. see R.E.M. Book 1609 Pg. 195
31286 May 24, 1983	"			"	David E. Burgess, et al	1607	774	.00 76,500	Ponarthia for 5 D'ville Lot 286 Rainwood Dr.
31882 May 27, 1983	"			"	Billy Joe Owens, et al	1608	590	.00 5,000	Lot 7 Briarwood Ct. "Ponderosa 2" for mtg. see R.E.M. Bk. 1608 Pg. 802
32025 May 30, 1983	"			"	Robert H. Jempletton, et al	1608	805	.00	mtg. assign. First Atlantic Mtg. Corp.

# INDIRECT or MORTGAGEE Index to Real Estate Mortgages - Greenville County, S. C.

Open at Proper Tab according to First Letter or Letters of Name and refer to Buff Sub-Index sheet for page reference.

KEYS PRINTING CO.

(0)

FILE NUMBER DATE OF RECORD	MORTGAGEES FAMILY NAMES	GIVEN NAMES ABCDEFGHIJ	GIVEN NAMES JKLMNO	GIVEN NAMES PQRSTUVWXYZ	MORTGAGORS	BOOK	PAGE	AMOUNT	BRIEF DESCRIPTION, LOCATION, ETC. (NOT WARRANTED)
31956 May 30, 1983	Bank			Palmetto	<sup>etal</sup> Babley Lorain balconke	1608	763	17,000	Lot
32049 May 30, 1983	"			"	<sup>etal</sup> Robert H. Templeton,	1608	802	61,700	Sec. IV Lot 212, Shaddock Dr.-Brentwood,
32096 May 30, 1983	"			"	Richard F. Thoenes	1608	888	25,000	Ests. Lot 7, Lodgewood Trail, Heathstone
32092 May 30, 1983	"			"	M. L. Schuab	1608	890	30,000	6.5 acres.
32279 June 1, 1983	"			"	<sup>etal</sup> Steven R. Hill	1609	231	24,995	Mills Village Lot 62 Sec. 4 Judeon
32367 June 1, 1983	"			"	48 Roland Cothran Alton R. Cothran	1609	533	5,000	3.4 acres Bethel St.
32610 June 2, 1983	"			"	<sup>etal</sup> George M. Limbo Jr.	1609	710		mtg. assigned to First Atlanta mtg. corp. - for mtg. see Rem Bk.
32525 June 2, 1983	"			"	" " "	1609	710		1609 pg. 639
32908 June 6, 1983	"			"	<sup>etal</sup> George M. Limbo, Jr.	1609	639	50,000	Sec. IV Westwood, S.ville Lot 667 Larchwood Dr.
33110 June 7, 1983	"			"	Ronnie J. Long	1610	171	7,128	Tract 4
33077 June 7, 1983	"			"	<sup>etal</sup> Douglas M. Eastman	1610	378		mtg. assigned to First Atlanta mtg. corp. - for mtg. see Rem Bk 1610 pg. 374
33278 June 8, 1983	"			"	<sup>etal</sup> Douglas M. Eastman	1610	374	30,800	Lot 4 Ellenton Dr.
33409 June 9, 1983	"			"	<sup>etal</sup> William M. Martin	1610	657	14,500	Lot 5 Elgin Ct. Springview Sp.
33431 June 9, 1983	"			"	Roy E. Knight, Jr.	1610	822	20,000	2 Tracts less Pt. Dunklin
	"			"	Norman B. Vanhook	1610	828	5,379	Lot 40 Beattie St.

# INDIRECT or MORTGAGEE Index to Real Estate Mortgages - Greenville County, S. C.

( )

Open at Proper Tab according to First Letter or Letters of Name and refer to Buff Sub-Index sheet for page reference.

KEYS PRINTING CO.

FILE NUMBER DATE OF RECORD	MORTGAGEES FAMILY NAMES	GIVEN NAMES ABCDEFGH	GIVEN NAMES IJKLMNO	GIVEN NAMES PQRSTUWXYZ	MORTGAGORS	BOOK	PAGE	AMOUNT	BRIEF DESCRIPTION, LOCATION, ETC. (NOT WARRANTED)
33508 June 10, 1983 33819	Bank			Palmetto	John S. Coleman et al a Ltd Pts.	1610	948	11,935 <sup>.20</sup>	St. Dmw. lot 52 Alice St. Sunset dr.
June 14, 1983 33904	"			"	Reinatt Warehouse Inc.	1611	301	300,000 <sup>.00</sup>	1.43 Acres New Buncombe Rd.
June 14, 1983 34729	"			"	Howard Development Co.	1611	345	60,000 <sup>.00</sup>	Lat. Main St. Sville
June 21, 1983 35035	"			"	James H. Brown et al	1612	352	48,350 <sup>.00</sup>	Lot 15 Pine Tree
June 23, 1983 35231	"			"	Michael W. Miller et al	1612	812	20,000 <sup>.00</sup>	Lot Whiteth St. Boyce addition
June 24, 1983 35399	"			"	Hill Steven B. et al	1612	970	50,000 <sup>.00</sup>	62 Second Ave Sec IV Gudson Mills Village Pt. Lot 45, Overbrook Land Co. Also lot
June 27, 1983 35420	"			"	David Wilson Middleton et al	1613	205	58,250 <sup>.00</sup>	lot 50 Greenfielde Butler Sp. for mtg. see Rem Sh. 1613 pp. 205
June 29, 1983 35648	"			"	David W. Middleton et al	1613	209	14,200 <sup>.00</sup>	mtg. assigned First Atlanta mtg. corp.
June 29, 1983 35648	"			"	Ronald E. Wilson et al	1613	517	14,200 <sup>.40</sup>	Lot E. Sullivan St. St. Ann
June 29, 1983 35930	"			"	George R. Knight et al	1613	521	32,234 <sup>.00</sup>	Lot Weston St. E 4th. St. Ann. Sec. 2
June 30, 1983 284	"			"	Johannee C. Lukker et al	1613	859	69,700 <sup>.00</sup>	Lot 402 Sugar Creek Map 3 In mtg. see Rem Sh. 1614 pp. 54
July 1, 1983 176	"			"	Edwin S. Janesch et al	1614	99	68,000 <sup>.00</sup>	mtg. assigned to First Atlanta mtg. corp. Village also Personal Prop
July 1, 1983 102	"			"	Edwin S. Janesch et al	1614	54	29,900 <sup>.00</sup>	Lot 53 Janager Cir Sugar Creek
July 1, 1983 387	"			"	Marshall Kenton Lowry et al	1614	166	38,000 <sup>.00</sup>	lots 21, 22 + 23 Carl St. In mtg. see Rem Sh. 1614 pp. 54
July 5, 1983 338	"			"	Leo Willard et al	1614	521	38,000 <sup>.00</sup>	mtg. assigned to First Atlanta mtg. corp.
July 5, 1983	"			"	Leo Willard avson et al	1614	521	38,000 <sup>.00</sup>	lot 59 Fairfield Dr. "Alfordale"

# INDIRECT or MORTGAGEE Index to Real Estate Mortgages — Greenville County, S. C.


 Open at Proper Tab according to First Letter or Letters of Name and refer to Buff Sub-Index sheet for page reference.

FILE NUMBER DATE OF RECORD	MORTGAGEES FAMILY NAMES	GIVEN NAMES ABCDEFGHIJ	GIVEN NAMES KLMNO	GIVEN NAMES PQRSTUVWXYZ	MORTGAGORS	BOOK	PAGE	Amount	BRIEF DESCRIPTION, LOCATION, ETC. ( Not Warranted )
339 July 5, 1983	Bank			The Palmetto	Russell E. Ballentine <sup>etal</sup>	1614	529	.00 30,000	Also Lot University St. Lot Cor. University St. + Howe St for mtg. see Rem. Bl. 1614 pp. 784 Mtg. assigned to First Atlanta Mtg. Corp.
567 July 6, 1983	"			"	Michael J. Feld, <sup>etal</sup>	1614	788	.00	Personal Prop.
523 July 6, 1983	"			"	Michael J. Feld <sup>etal</sup>	1614	784	66,400	Lot 41 Pine Tree Dr. S.ville also
686 July 7, 1983	"			"	Archie H. Thomason <sup>etal</sup>	1615	10	.00 30,800	Woodfield Sec. B Lot 269 Foxhall Rd.
756 July 7, 1983	"			"	Jerry J. Brewer <sup>etal</sup>	1615	44	.00 76,000	Lot 434 Sugar Creek Sec. 2
756 July 7, 1983	"			"	E. D. Davidson, <sup>etal</sup>	1615	48	.00 60,000	Ph. II, Sec. III Lot 10 Holly Tree Plantation
742 July 7, 1983	"			"	Archie H. Thomason <sup>etal</sup>	1615	13	.00	for mtg. see Rem. Bl. 1615 pp. 10 Mtg. assigned to First Atlanta Mtg. Corp.
985 July 11, 1983	"			"	Jack O. Burwell <sup>etal</sup>	1615	419	.00	Wade Hampton Gardens "for. III" Lot 55 + pt. lot 56 Dagenham Dr.
1052 July 11, 1983	"			"	Jack O. Burwell <sup>etal</sup>	1615	423	.00	Corp. Mtg. see Rem. Bl. 1615 pp. 419 Mtg. assigned to First Atlanta Mtg.
1226 July 12, 1983	"			"	P. Randall Bentley, <sup>etal</sup>	1615	604	.75 111,753	.54 ac. Parkers Mill Rd.
1231 July 12, 1983	"			"	Bobby L. Sullivan	1615	608	.00 12,672	Also Easement. 1.0 acre McKinney Rd.
1256 July 12, 1983	"			"	Warren R. King	1615	651	.00 47,000	Sec. 15 Lot 374 Newinger Place
1273 July 13, 1983	"			"	Jackie W. Bell, <sup>etal</sup>	1615	666	.00 36,500	Lot 6 Pine Tree
1567 July 15, 1983	"			"	John W. Bradley, <sup>etal</sup>	1616	95	.00 81,000	Lot 525 Sugar Creek map 4 sec 2
1651 July 15, 1983	"			"	Peter R. Anway	1616	167	.00 47,000	Sec. B Lot 292 Wembley Rd. Down East
1655 July 15, 1983	"			"	Thomas H. Boeckstiegel <sup>etal</sup>	1616	217	.00 72,000	Lot 254 Primethi Sec. IV

INDIRECT or MORTGAGEE Index to Real Estate Mortgages — Greenville County, S. C.

Open at Proper Tab according to First Letter or Letters of Name and refer to Buff Sub-Index sheet for page reference.

FILE NUMBER DATE OF RECORD	MORTGAGEES FAMILY NAMES	GIVEN NAMES ABCDEFGH	GIVEN NAMES IJKLMNO	GIVEN NAMES PQRSTUVWXYZ	MORTGAGORS	BOOK	PAGE	Amount	BRIEF DESCRIPTION, LOCATION, ETC. ( Not Warranted )
1748 July 18, 1983	Bank			The Palmetto	Rodney L. Walls, et al	1616	323	.00 30,000	Woods Rt. 286 Sec. II Botany
1977 July 19, 1983	"			"	Thomas W. Rogers, et al	1616	592	.00 25,150	749. Sec 4 Lot 113 Spring St. Piedmont
2136 July 20, 1983	"			"	Jeresa D. Watson, et al	1616	803	.00 43,500	749.4 assign. Sec. IV also per. prop. Lot 6 P Breakmore Rd. Bellinger
2235 July 20, 1983	"			"	Dennis J. O'Hara	1616	899	.00 55,000	Lot 131 Powderhorn Sec 3
2236 July 21, 1983	"			"	Larry E. Kratzer, et al	1616	911	.00 35,000	Lot 114 Pine Brook Forest Sec 7
2320 July 21, 1983	"			"	Wayman A Smith	1617	3	.00 125,000	1.05 Acre Airport Rd.
2337 July 21, 1983	"			"	Leo Willard Ayson, et al	1616	995		Corp. In mtg. see R.E.M. Bk 1614 Pg 521 mtg. assigned First Atlanta Mtg. Corp.
2337 July 21, 1983	"			"	David W. Middleton, et al	1616	996		In mtg. see R.E.M. Bk 1613 Pg 205 mtg. assigned First Atlanta Mtg. Corp.
2337 July 21, 1983	"			"	George M. Limbo, Jr., et al	1616	997		In mtg. see R.E.M. Bk 1609 Pg 639 mtg. assigned First Atlanta Mtg. Corp.
2337 July 21, 1983	"			"	Archie H. Thomason, et al	1616	998		In mtg. see R.E.M. Bk 1615 Pg 10 mtg. assigned First Atlanta Mtg. Corp.
2337 July 21, 1983	"			"	Marshall Kenton Lowrey, et al	1616	999		In mtg. see R.E.M. Bk 1614 Pg 166 mtg. assigned First Atlanta Mtg. Corp.
2337 July 21, 1983	"			"	Edwin S. Janelich, et al	1617	1		In mtg. see R.E.M. Bk 1614 Pg 54 mtg. assigned First Atlanta Mtg. Corp.
2337 July 21, 1983	"			"	Michael J. Feld, et al	1617	2		In mtg. see R.E.M. Bk 1614 Pg 784 mtg. assigned First Atlanta Mtg. Corp.
2481 July 22, 1983	"			"	Mark J. Kimmons, et al	1617	139	.00 40,000	Lot 265 Dewey Pl. Sec. 12
2604 July 25, 1983	"			"	Jerry J. Shindle, et al	1617	440	.00 61,000	Lot 143 Powderhorn Sec. 3
2653 July 25, 1983	"			"	Carl E. Chavis, et al	1617	510	.00 78,800	Down Lot 60 Sufferth Ct. Rinier



# INDIRECT or MORTGAGEE Index to Real Estate Mortgages — Greenville County, S. C.

Open at Proper Tab according to First Letter or Letters of Name and refer to Buff Sub-Index sheet for page reference.

(9)

FILE NUMBER DATE OF RECORD	MORTGAGEES FAMILY NAMES	GIVEN NAMES ABCDEFGHIJ	GIVEN NAMES JKLMNO	GIVEN NAMES PQRSTUVWXYZ	MORTGAGORS	BOOK	PAGE	Amount	BRIEF DESCRIPTION, LOCATION, ETC. ( Not Warranted )
2729 July 25, 1983	Bank			The Palmetto	John L. Smith <sup>et al</sup>	1617	554	8,000 <sup>.00</sup>	Lot 36 Poland Hgts Sville
2767 July 25, 1983	"			"	Jack O. Burwell, Jr. <sup>et al</sup>	1617	630	52,000 <sup>.00</sup>	Lot 55 + pt. lot 56 Dagenham Dr. Wade Hampton Garden. Sville
" " 1983	"			"	" " "	1617	630		for Orig. see R.E.M. Bk. 1615 pg. 419
2696 July 25, 1983	"			"	Carl E. Chivers, et al	1617	514		for mtg. see R.E.M. Bk. 1617 pg. 510
2760 July 25, 1983	"			"	Jack O. Burwell Jr. <sup>et al</sup>	1617	634		Mtg assigned to First Atlanta Mtg. Corp
" " 1983	"			"	" " "	1617	634		Mtg assigned to First Atlanta Mtg. Corp
2695 July 25, 1983	"			"	First Carolina Dev. Corp.	1617	676		for mtg. see R.E.M. Bk. 1615 pg. 419, Re-Record Bk. 1617 pg. 630
2795 July 26, 1983	"			"	Roger D. Couch <sup>et al</sup>	1617	691	46,000 <sup>.00</sup>	Mtg. see R.E.M. Bk. 1569 pg. 667 Relian. Lot 3 Crescent Place Sville
3093 July 28, 1983	"			"	Herbert A. Loner, et al	1618	70	13,000 <sup>.00</sup>	Sec 2 Lot 4 24 Sugar Creek map 3
3194 July 29, 1983	"			"	Charles P. Byrals <sup>et al</sup>	1618	220	44,800 <sup>.00</sup>	531 Acres
3312 July 29, 1983	"			"	Douglas M. Eastman <sup>et al</sup>	1618	336	30,800 <sup>.00</sup>	Lot 140 Pine Brook Forest Sec 2 R.E.M. Bk. 1610 pg. 374
3321 July 29, 1983	"			"	Robert G. Hill <sup>et al</sup>	1618	415	30,000 <sup>.00</sup>	Lot 4 Ellenton D. - for Orig. see Ph. II sec. 5
3455 July 29, 1983	"			"	Robert G. Hill, et al	1618	426		Pt. lot 1 Benjamin Ln. Pebbly Creek for mtg. see R.E.M. Bk. 1618 pg. 415
3213 July 29, 1983	"			"	Christopher John Ryan <sup>et al</sup>	1618	640		Mtg assigned to First Atlanta Mtg. Corp. for mtg. see R.E.M. Bk. 1616 pg. 803
3510 Aug 1, 1983	"			"	Lance P. Rist, et al	1618	686	39,000 <sup>.00</sup>	Mtg assigned to First Atlanta Mtg. Corp. Lot 37 Jurdal Ave. Cagle Pt.

(Over)

# INDIRECT or MORTGAGEE Index to Real Estate Mortgages — Greenville County, S. C.


 Open at Proper Tab according to First Letter or Letters of Name and refer to Buff Sub-Index sheet for page reference.

FILE NUMBER DATE OF RECORD	MORTGAGEES FAMILY NAMES	GIVEN NAMES ABCDEFGH	GIVEN NAMES IJKLMNO	GIVEN NAMES PQRSTUVWXYZ	MORTGAGORS	BOOK	PAGE	Amount	BRIEF DESCRIPTION, LOCATION, ETC. ( Not Warranted )
3650 Aug 1, 1983	Bank			The Palmetto	Lancel Rist, et al	1618	689		1st mtg. see R.E.M. Bk. 161 P. 686 Mtg. assigned First Atlantic Mtg. Corp.
3828 Aug 2, 1983	"			"	Betty S. Balt, et al	1619	89	65,000 <sup>.00</sup>	Lot 16 1200 Pelham Ph. I. S. II
5020 Aug 11, 1983	"			"	Harold C. M <sup>rs</sup> Carley, Jr. et al	1620	578	108,000 <sup>.00</sup>	Lot 99 Foxcroft Sec. 2
5474 Aug 16, 1983	"			"	Michael J. Jackson et al	1621	245	63,000 <sup>.00</sup>	Lot 91 Ash North East. Sec IV
5971 Aug 19, 1983	"			"	Edward E. Lennert et al	1621	941	42,000 <sup>.00</sup>	0.98 Acres
5992 Aug 19, 1983	"			"	Herbert C. Oliver et al	1621	951	15,000 <sup>.00</sup>	Lot 3 River Down
6251 Aug 23, 1983	"			"	David M. Clabaugh et al	1622	312	130,000 <sup>.00</sup>	Acres Sec. I Lot 2 Rocky Creek
6518 Aug 24, 1983	"			"	Jack L. Butts, et al	1622	656	39,600 <sup>.00</sup>	Lot 621 Westwood Sec VI
6652 Aug 25, 1983	"			"	Alfis W. Borotolotti et al	1622	802	85,000 <sup>.00</sup>	Lot 21 Creekside Villas Pa D Ph. III
6892 Aug 29, 1983	"			"	Richard O. Piepenbring et al	1623	64	46,000 <sup>.00</sup>	"Pouderhorn" Sec. 3 Lot 97 Manassas Dr.
6958 Aug 29, 1983	"			"	Richard O. Piepenbring et al	1623	68		1st mtg. see R.E.M. Bk. 1623 p. 64 Mtg. assigned First Atlantic Mtg. Corp.
4116 Aug 30, 1983	"			"	Edward E. Lennert et al	1623	437		Corp. In mtg. see R.E.M. Bk. 1621 p. 941 Mtg. assigned to First Atlantic Mtg.
7368 Aug 31, 1983	"			"	Robt D. Pitzer et al	1623	719	53,200 <sup>.00</sup>	Lot 1 Hunter's Pointe
7265 Aug 31, 1983	"			"	James Roy Curry, et al	1623	762	41,000 <sup>.00</sup>	Lot 2 Cannon Ests. Sec. II
7404 Sept. 1, 1983	"			"	James M. Conway III	1623	776	27,500 <sup>.00</sup>	Austin St. Lot 8 Maple St. Scardale manor

# INDIRECT or MORTGAGEE Index to Real Estate Mortgages — Greenville County, S. C.

Open at Proper Tab according to First Letter or Letters of Name and refer to Buff Sub-Index sheet for page reference.

( R )

FILE NUMBER DATE OF RECORD	MORTGAGEES FAMILY NAMES	GIVEN NAMES ABCDEFGHIJ	GIVEN NAMES KLMNO	GIVEN NAMES PQRSTUVWXYZ	MORTGAGORS	BOOK	PAGE	Amount	BRIEF DESCRIPTION, LOCATION, ETC. ( Not Warranted )
7403 Sept. 1, 1983	Bank			Palmetto	Donald C. Culclasure <sup>et al</sup>	1623	780	.00 49,000	Lot 25 Shindler Ct. Above 2nd
7463 Sept 1, 1983	"			"	Robert D. Barrett	1623	833	.00 150,000	Also Easement. Lot 3 Mt. Ridge Industrial Park
7489 Sept. 1, 1983	"			"	Donald C. Culclasure <sup>et al</sup>	1623	784		In mtg. see REM Bk. 1623 pg. 780 Mtg. assigned to First Atlanta Mtg. Corp.
7799 Sept 6, 1983	"			"	Kenneth D. Vaughan <sup>et al</sup>	1624	239	.00 22,000	Tract S.C. 23-154
7794 Sept 6, 1983	"			"	Richard A. Mc Brath <sup>et al</sup>	1624	314	.38 54,281	Powderhorn Lot 159 Menasser Dr. Sec 3
8005 Sept 7, 1983	"			"	Robert H. Templeton <sup>et al</sup>	1624	586		Corp. In mtg. see REM Bk. 1608 Pg 802 Mtg. assigned to First Atlanta Mtg.
8004 Sept 7, 1983	"			"	Landmarks Hall, Inc.	1624	588		see REM Bk. 1570 Pg 299 Extra. & Mod. Agreement. In mtg.
8428 Sept 12, 1983	"			"	Donald C. Culclasure <sup>et al</sup>	1625	238		In mtg. see REM Bk. 1623 Pg 780 Mtg. assigned to First Atlanta Mtg. Corp.
8584 Sept. 13, 1983	"			"	Robert Alan Kirk <sup>et al</sup>	1625	284	.00 7,000	Lots 17 & 18 Noble St.
8687 Sept 14, 1983	"			"	South Forest Estates <sup>a 2.5 acre Pk.</sup>	1625	474	.00 300,000	Stratford Rd. South First Crk. "Lass Pt." 2.75 Acres Cor. Augusta Rd. &
8752 Sept. 14, 1983	"			"	David W. Middleton <sup>et al</sup>	1625	497		In mtg. see REM Bk. 1613 pg. 205 Mtg. assign. First Atlanta Mtg. Corp.
9609 Sept. 21, 1983	"			"	Mary A. Davis	1626	929	.00 27,000	Lot 2 St. Ann
9606 Sept. 21, 1983	"			"	Gary A. Davis	1626	933		Mtg assigned to Strickland, Whalley & Dawson & Co. In mtg. see REM
"	"			"	" "	1626	933		Bk. 1626 Pg 929
9632 Sept. 22, 1983	"			"	Rick A. Setzer	1626	987		Industrial Park Lots 10 & 11 "Haywood Rd"

# INDIRECT or MORTGAGEE Index to Real Estate Mortgages — Greenville County, S. C.

Open at Proper Tab according to First Letter or Letters of Name and refer to Buff Sub-Index sheet for page reference.

FILE NUMBER DATE OF RECORD	MORTGAGEES FAMILY NAMES	GIVEN NAMES ABCDEFGHIJ	GIVEN NAMES JKLMNO	GIVEN NAMES PQRSTUVWXYZ	MORTGAGORS	BOOK	PAGE	Amount	BRIEF DESCRIPTION, LOCATION, ETC. ( Not Warranted )
9655 Sept. 22, 1983	Bank			Palmetto	Kenneth Earl Knox, et al	1627	1	.00 66,000	Lizille Lot 22 Woodcliff Rd "Woodcliff"
9694 Sept. 22, 1983	"			"	Phillip K. Gerard, et al	1627	28	.00 60,000	Lot 48 "Collins Creek" Sec. 2
9695 Sept. 22, 1983	"			"	Harold L. Bell, et al	1627	35	.95 20,609	4.06 acres
9748 Sept. 22, 1983	"			"	Kenneth Earl Knox, et al	1627	5		Mtg assigned to Stockton, Whitley and Davin Co. In mtg. see REM Bk 1627 Pg 1
"	"			"	" " "	1627	5		
10281 Sept. 27, 1983	"			"	Bobby Ray Turner	1627	701	.00 14,000	Edg. Rd. 5 Acres North Harrison
10280 Sept. 27, 1983	"			"	Otis Rainer, Jr. et al	1627	703	.00 16,500	Austin Tr. Lot Parkins Mill Rd.
10245 Sept. 27, 1983	"			"	Edward E. Lennert, et al	1627	650		Corrected assign. Corp. In mtg. see REM Bk 1621 Pg 941 Mtg assigned to First Atlanta Mtg.
10896 Oct. 3, 1983	"			"	for Adolescents, Inc. Piedmont Treatment Home	1628	682		
10897 Oct. 3, 1983	"			"	G. Kenneth Creswell, et al	1628	748	.00 30,000	1 Deer Water Rd.
10928 Oct. 3, 1983	"			"	for adolescents, Inc. Piedmont Treatment	1628	685		Mtg assigned to Stockton, Whitley, Davin & Co. In Mtg. see REM Bk 1628 Pg 682
"	"			"	" " "	1628	685		
10922 Oct. 3, 1983	"			"	G. Kenneth Creswell, et al	1628	752		See Mtg. see REM Bk 1628 Pg 748 Mtg. assigned to First Atlanta Mtg. Corp.
11623 Oct. 7, 1983	"			"	E. O. Mc Cameron, et al	1629	735		
11827 Oct. 10, 1983	"			"	Erby J. Smith, et al	1630	193	.00 25,000	Lot 94 Poinsettville Sville
11837 Oct. 10, 1983	"			"	Perry E. Burton	1630	197	.00 225,000	2.91 Acres S.C. Hwy 418

# DIRECT or MORTGAGOR Index to Real Estate Mortgages — Greenville County, S. C.

Open at Proper Tab according to First Letter or Letters of Name and refer to Buff Sub-Index sheet for page reference.

(5)

FILE NUMBER DATE OF RECORD	MORTGAGORS FAMILY NAMES	GIVEN NAMES ABCDEFGH	GIVEN NAMES IJKLMNO	GIVEN NAMES PQRSTUVWXYZ	MORTGAGEES	BOOK	PAGE	Amount	BRIEF DESCRIPTION, LOCATION, ETC. ( Not Warranted )
11926 Oct. 11, 1983	Bank			Palmetto	Thurmon R. Julian	1630	284	.32 12,292	5.1 acres Harrison Bldg Rd.
12050 Oct. 12, 1983	"			"	A.R. Thomas C. Howe Thomas G. Howe	1630	538	.39 15,298	Part Sec. 2 Lot 46 Parliament Rd, "Munifield"
12071 Oct. 12, 1983	"			"	et al D. Kenneth Creswell	Re. Record 1630	561		Corp. for mtg. see REM Bk 1628 Pg 748 mtg. assigned to First Atlanta Mtg.
12142 Oct. 13, 1983	"			"	Daryl J. Richforth, et al	1630	591	-00 61,000	Lot 387 Denney Rd. Sec. 15
13164 Oct. 21, 1983	"			"	Johnny W. Knight, et al	1631	868	-00 15,627	Lot 2 W. Butler Ave. Mauldin
13495 Oct. 25, 1983	"			"	Patrick Wayne Wrenn	1632	315	-00 56,000	.96 acres old road Mill Rd.
13530 Oct. 26, 1983	"			"	John W. Bradley, et al	1632	345	-00 16,000	Lot 5 25 Sugar Creek map 4 sec 11
13574 Oct. 26, 1983	"			"	Christopher Eugene Hosmer, et al	1632	392	-00 59,581	Lot 3 Windsor Park Sec 2
13609 Oct. 26, 1983	"			"	Christopher Eugene Hosmer, et al	1632	395		mtg. assigned to Stockton, Whalley Harvin & Co for mtg. see REM Bk 1632 Pg 392
13886 Oct. 28, 1983	"			"	Charles Jack Keger, et al	1632	808	-00 60,000	Lot Green Pond Rd.
13957 Oct. 28, 1983	"			"	Neil F. Lafforthum, et al	1632	979	-00 12,000	Shelburne Dr. Del Norte Etc. Sec. 11 Lot Dr. Fallbrook Rd. &
14018 Oct. 29, 1983	"			"	James A. March, et al	1633	61	-00 31,300	Lot 26 Rebecca Ave
14023 Oct. 29, 1983	"			"	James A. March, et al	1633	65		for mtg. see REM Bk. 1633 pg 61 mtg. assigned First Atlanta mtg. corp
14324 Nov. 1, 1983	"			"	Kenneth J. Grant, et al	1633	513	-00 26,625	Lot 25 Sec. 1 Burlington Industrial

over

# DIRECT or MORTGAGOR Index to Real Estate Mortgages — Greenville County, S. C.

☞ Open at Proper Tab according to First Letter or Letters of Name and refer to Buff Sub-Index sheet for page reference.

FILE NUMBER DATE OF RECORD	MORTGAGORS FAMILY NAMES	GIVEN NAMES ABCDEFGH	GIVEN NAMES IJKLMNO	GIVEN NAMES PQRSTUVWXYZ	MORTGAGEES	BOOK	PAGE	Amount	BRIEF DESCRIPTION, LOCATION, ETC. ( Not Warranted )
14368 Nov 1, 1983	The Bank			Palmetto	Kenneth D. Grant, et al	1633	516		mtg. assigned to Mackton, Whately, Daven & Co. In mtg. see REM Bd. 1633 Pg. 513
" "	"			"	" " "	1633	516		
14736 Nov. 3, 1983	"			"	John Thomas Henry	1634	46	28,000	Morte Ests. Sec. IV Lot 13 Del Norte Rd. Del Maple St.
14820 Nov 4, 1983	"			"	Carlton L. Chandler, Jr. et al	1634	234	67,314	1 Acre Cor. Pelham Rd. + N. Ph II Mauldin
14960 Nov. 7, 1983	"			"	Stanley Victor Karpinski	1634	272	45,000	Lot 116 Brookside Sec. IV
15041 Nov. 7, 1983	"			"	J. Lamont Bayne et al	1634	376	28,586	Lot also int. in R/W Corp. In mtg. see REM Bd. 1634 Pg. 272
15024 Nov. 7, 1983	"			"	Stanley Victor Karpinski	1634	276		mtg. assigned to First Allstate Mtg Co. mtg. see REM Bd. 1618 Pg. 686
15278 Nov. 9, 1983	"			"	Lance P. Rist, et al	1634	711		mtg. assigned to Alliance Mtg. Co.
15573 Nov. 11, 1983	"			"	John A. Bolin, Inc.	1635	7	60,000	Lot 336 Camelbridge III
15573 Nov. 11, 1983	"			"	John A. Bolin, Inc.	1635	13	70,000	Lot 291 Camelbridge III
15573 Nov. 11, 1983	"			"	John A. Bolin, Inc.	1635	17	46,000	Lot 43 Palmetto 2 Down Sec III
15573 Nov. 11, 1983	"			"	John A. Bolin, Inc.	1635	19	78,000	Lot 195 Deming Pl. Sec. 9
15573 Nov. 11, 1983	"			"	John A. Bolin, Inc.	1635	21	72,000	Lot 193 Deming Pl. Sec. 9
15573 Nov. 11, 1983	"			"	John A. Bolin, Inc.	1635	27	70,000	Lot 265 Camelbridge III
15573 Nov. 11, 1983	"			"	John A. Bolin, Inc.	1635	29	72,000	Lot 273 Camelbridge III
15573 Nov. 11, 1983	"			"	John A. Bolin, Inc.	1635	35	62,000	Lot 272 Deming Pl. Sec. 12

# INDIRECT or MORTGAGEE Index to Real Estate Mortgages — Greenville County, S. C.

Open at Proper Tab according to First Letter or Letters of Name and refer to Buff Sub-Index sheet for page reference.

( 7 )

FILE NUMBER DATE OF RECORD	MORTGAGEES FAMILY NAMES	GIVEN NAMES ABCDEFGH	GIVEN NAMES IJKLMNO	GIVEN NAMES PQRSTUVWXYZ	MORTGAGORS	BOOK	PAGE	Amount	BRIEF DESCRIPTION, LOCATION, ETC. ( Not Warranted )
15523 Nov. 11, 1983	The Bank			Palmetto	John A. Balen, Jr., et al	1635	63	70,000	Lot 262 Camerata III
15531 Nov. 11, 1983	"			"	Frederic C. March	1635	87	20,783	Mill Ests.
15554 Nov. 11, 1983	"			"	J. Lowers Rice, et al	1634	961		Lot 29 Grant Hill Dr. Grant For mtg. see R.E.M. Bl. 1540 Pg. 235 Release Lot 30 Meadowood, Mauldin
15585 Nov. 11, 1983	"			"	James R. Baker, et al	1635	50		#83-5637 for mtg. see R.E.M. Bl. 1575 Pg. 525 Release from Judgment Sale
15751 Nov. 14, 1983	"			"	Robert G. Hill, et al	1635	359		Corp. For mtg. see R.E.M. Bl. 1618 Pg. 415 Mtg. assigned to Fed. Home Loan Mtg.
15886 Nov. 15, 1983	"			"	Bobby Ray Turner	Ra-Record 1635	481	14,000	3 1/2 Acs. see R.E.M. Bl. 1627 Pg. 701 5 Acs. Dr. Harrison. Judge Pl.
15851 Nov. 15, 1983	"			"	Kenneth D. Grant, et al	Ra-Record 1635	439		Mtg. assigned to Stockton, Whalley, Shain & Co. For mtg. see R.E.M. Bl.
"	"			"	" " "	1635	439		1633 Pg. 513
16441 Nov. 21, 1983	"			"	Lendrum E. Davis	1636	282	3,000	City Pl. Pl. 5.41 acre tract, Harrison
16502 Nov. 21, 1983	"			"	Mountain Vista Farms Inc.	1636	367	341,000	Lot Pointe' Circle Less Strip
16545 Nov. 22, 1983	"			"	James E. Cashin Jr.	1636	401	150,000	1.7 Acre Parcel St. Ft. dwn
17192 Nov. 28, 1983	"			"	Willard A. Venson et al	1637	394	26,000	Lot 164 Pinecreek Dr. Sec. C. Wading For mtg. see R.E.M. Bl. 1615 Pg. 10
17398 Nov. 30, 1983	"			"	Archie H. Thomas, et al	1637	684		Mtg. assigned to Alliance Mtg. Co. V.O. for mtg. see R.E.M. Bl. 1637 Pg. 394
17828 Dec. 2, 1983	"			"	Willard A. Venson, et al	1638	288		Mtg. assigned to Stockton, Whalley, Davis Corp. For mtg. see R.E.M. Bl. 1623 Pg. 780
18341 Dec. 8, 1983	"			"	Donald C. Culclasure, et al	1639	108		Mtg. assigned to Fed. Home Loan Mtg.
18603 Dec. 12, 1983	"			"	David M. Finley, et al	1639	370	80,000	Pl. lot 2 Spring Pond Ests.

# INDIRECT or MORTGAGEE Index to Real Estate Mortgages — Greenville County, S. C.

( )

☞ Open at Proper Tab according to First Letter or Letters of Name and refer to Buff Sub-Index sheet for page reference.

FILE NUMBER DATE OF RECORD	MORTGAGEES FAMILY NAMES	GIVEN NAMES ABCDEFGHIJ	GIVEN NAMES JKLMNOPQ	GIVEN NAMES RSTUVWXYZ	MORTGAGORS	BOOK	PAGE	Amount	BRIEF DESCRIPTION, LOCATION, ETC. ( Not Warranted )
18681 Dec. 12, 1983	Bank			Palmetto	David M. Finley	1639	376		mtg. assigned to Stockton, Whatley Davin & Co. In mtg. see RCM bk 1639, Pg 370
"	"			"	" " "	1639	376		
18682 Dec. 12, 1983	"			"	George M Limbo, et al	1639	551		Corp. In mtg. see RCM Bk 1609 Pg 639 mtg. assigned to Commonwealth Mtg. Corp. In mtg. see RCM Bk 1628 Pg 748
18840 Dec. 13, 1983	"			"	G. Kenneth Creswell, et al	1639	563		mtg. assigned to Fed Home Loan Mtg. Corp. In mtg. see RCM Bk 1620 Pg 747
18901 Dec. 14, 1983	"			"	Harold C. McCarley, Jr. et al	1639	747	108,000	In Div. see RCM Bk 1620 Pg 578 Lat 99 Percent Sett
18974 Dec. 14, 1983	"			"	Harold C. McCarley, Jr. et al	1639	751		mtg. assigned to First Atlantic Mtg. Corp. In mtg. see RCM Bk 1620 Pg 578 & Record Bk 1639 Pg 747
"	"			"	" " "	1639	751		
18971 Dec. 14, 1983	"			"	Edward E. Lennert et al	1639	999		J. & L. Assoc. In mtg. see RCM Bk 1621 Pg 941 mtg. assigned to American Charter
19072 Dec. 15, 1983	"			"	Ricky Joe Stoney et al	1640	80	7,000	Woodlands Mills Village, St. John Lat 81 & 81 A Fairview St.
19162 Dec. 15, 1983	"			"	Blanche H. Knight et al	1640	135	4,545	Lat
19165 Dec. 15, 1983	"			"	Steven H. Thompson, Jr. et al	1640	177	20,088	Westview Hgts. Lots 68 & 69 Wilbur St.
19134 Dec. 15, 1983	"			"	S. Hunter Howard, Sr. et al	1640	257	74,000	Lat Simpsonville, S.C.
19262 Dec. 16, 1983	"			"	Everett E. Collins et al	1640	344	126,002	Tract S.C. Hwy. 418
19310 Dec. 16, 1983	"			"	Joseph F. Cechvala, Jr. et al	1640	401	77,000	Creek Sett map to Lot 410 Woody Creek Rd. Sugar
19314 Dec. 16, 1983	"			"	Stephen H. Thompson et al	1640	379		mtg. assigned Stockton, Whatley, Davin & Co. - In mtg. see RCM Bk. 1640 pg 173
"	"			"	"	1640	379		




# INDIRECT or MORTGAGEE Index to Real Estate Mortgages — Greenville County, S. C.

Open at Proper Tab according to First Letter or Letters of Name and refer to Buff Sub-Index sheet for page reference.

( 11 )

FILE NUMBER DATE OF RECORD	MORTGAGEES FAMILY NAMES	GIVEN NAMES ABCDEFGH	GIVEN NAMES IJKLMNO	GIVEN NAMES PQRSTUVWXYZ	MORTGAGORS	BOOK	PAGE	Amount	BRIEF DESCRIPTION, LOCATION, ETC. ( Not Warranted )
19313 Dec. 16, 1983	Bank			Palmetto	Christopher John Ryan <sup>etal</sup>	1640	437		For mtg. on Lem Bl. 1618 pg. 823 Mtg. assigned to Fed. Home Loan Mtg. Co. Etc.
19462 Dec. 19, 1983	"			"	Gary B. Beck a S.C. Gen. Ptg.	1640	507	13,600	Lots 74, 75 + 77 Sec. I Country
19476 Dec. 19, 1983	"			"	Haywood Road - Rt 8 Prop.	1640	544	275,000	1.6 Acres, Haywood Rd.
19536 Dec. 20, 1983	"			"	Ronald E. Phillips	1640	585	3,900	Lot 197 Country Etc. - Sec. I
19536 Dec. 20, 1983	"			"	Ronald E. Phillips	1640	589	3,600	Lot 148 Country Etc. - Sec. II
19536 Dec. 20, 1983	"			"	Joe M. Younts	1640	603	3,975	Lot 84 Country Etc. - Sec. II
19536 Dec. 20, 1983	"			"	Joe M. Younts	1640	607	4,200	Lot 161 Country Etc. - Sec. I
19703 Dec. 21, 1983	"			"	Benny Nasser	1640	970	18,000	1.41 Acres Oaklawn Tr. Place
19849 Dec. 22, 1983	"			"	R. Steve M <sup>o</sup> Nann <sup>etal</sup>	1641	55	15,000	Lot 2 (120 ac.) "Bradford Chick Spur Tr.
20348 Dec. 29, 1983	"			"	Derwood Ray Ward	1641	904	54,000	Lot 34 Sylvan Dr. King Acres Corp. In mtg. see REM Bl 1641 Pg 904 mtg assigned to First Atlanta Mtg.
20377 Dec. 29, 1983	"			"	Derwood Ray Ward	1641	908		
20592 Dec. 30, 1983	"			"	John Dixie Davis, <sup>etal</sup>	1642	106	49,000	Lot 5 Parkhart St. Maydale
20536 Dec. 30, 1983	"			"	John Dixie Davis, <sup>etal</sup>	1642	110		mtg assigned to Hookton, Whatley, Lavin and Co. In mtg. see REM Bl 1642 Pg 106.
"	"			"	" " "	1642	116		
26692 Jan 3, 1984	"			"	Byron Edward Gault <sup>etal</sup>	1642	289	40,000	2 Percels N. Main St. St. Ann For mtg. see REM Bl 1615 Pg 10
26789 Jan 3, 1984	"			"	Archie H. Thomason <sup>etal</sup>	1642	288		mtg assigned to Southeast Mtg. Co.

# INDIRECT or MORTGAGEE Index to Real Estate Mortgages — Greenville County, S. C.


 Open at Proper Tab according to First Letter or Letters of Name and refer to Buff Sub-Index sheet for page reference.

FILE NUMBER DATE OF RECORD	MORTGAGEES FAMILY NAMES	GIVEN NAMES ABCDEFGHIJ	GIVEN NAMES JKLMNOPQ	GIVEN NAMES RSTUVWXYZ	MORTGAGORS	BOOK	PAGE	Amount	BRIEF DESCRIPTION, LOCATION, ETC. ( Not Warranted )
21128 Jan 5, 1984	Bank			Palmetto	Brad M. Simpson <sup>et al</sup> MD	1642	864	79,000	Lot 3 Northwood - Sec 3
21133 Jan 5, 1984	"			"	Brad M. Simpson <sup>et al</sup> MD	1642	870		Mtg assigned to Stockton, Whately, Davin & Co. - for mtg. see Rem Sh. 1642 pg 864
21186 Jan 6, 1984	"			"	Eddie H. Bowling <sup>et al</sup>	1642	961	42,000	Lot 39 Oakjeans et Oakjeans
21295 Jan 6, 1984	"			"	Eddie H. Bowling <sup>et al</sup>	1642	967		Mtg assigned to Stockton, Whately, Davin & Co. for mtg. see Rem Sh 1642 pg 961
"	"			"	" " "	1642	967		
21356 Jan 9, 1984	"			"	Jimmy Whetstone <sup>et al</sup>	1643	145	25,000	Acres Lot 39 Ford Cir. Enoree
21388 Jan 9, 1984	"			"	Lannie Edwin Hill <sup>et al</sup>	1643	196	50,000	1.56 Acres Halliday Rd. Corp. In mtg. see Rem Sh 1643 pg 196
21433 Jan 19, 1984	"			"	Lannie Edwin Hill <sup>et al</sup>	1643	200		Mtg assigned to First Atlanta Mtg.
21541 Jan. 10, 1984	"			"	Ronald L. Meredith <sup>et al</sup>	1643	330	38,000	Lot 30 "Heritage Lakes"
21518 Jan 10, 1984	"			"	Richard O. Piepenbring <sup>et al</sup>	1643	416		Corp. In mtg. see Rem Sh 1623 pg 64 Mtg. assigned to Fed Home Loan Mtg.
21721 Jan 11, 1984	"			"	Thomas W. Rogers <sup>et al</sup>	1643	614		Corp. In mtg. see Rem Sh 1616 pg 592 Mtg. assigned to Fed. Home Loan Mtg.
21792 Jan 12, 1984	"			"	Carolina Springs Golf & Country Club, Inc.	1643	691	300,000	Also tract less pt. 718.57 acres Jones Mill Rd.
21949 Jan 16, 1984	"			"	Peggy S. Arndt <sup>et al</sup>	1643	804	27,500	Lot 108 Cliff Ridge Colony Pt. I Sec 7 also see Rem Sh.
22037 Jan 16, 1984	"			"	Edward Charles Hamet <sup>et al</sup>	1643	877	85,900	Lot 51 Blendingwood Cir Northwood

(over)

# INDIRECT or MORTGAGEE Index to Real Estate Mortgages — Greenville County, S. C.

Open at Proper Tab according to First Letter or Letters of Name and refer to Buff Sub-Index sheet for page reference.

( V )

FILE NUMBER DATE OF RECORD	MORTGAGES FAMILY NAMES	GIVEN NAMES ABCDEFGH	GIVEN NAMES IJKLMNO	GIVEN NAMES PQRSTUVWXYZ	MORTGAGORS	BOOK	PAGE	Amount	BRIEF DESCRIPTION, LOCATION, ETC. ( Not Warranted )
22012 Jan 16, 1984	Bank			Palmetto	Wayman A. Smith	1643	840	135,000 <sup>-00</sup>	1.05 acre airport Rd
22081 Jan 16, 1984	"			"	Edward Charles Hamet <sup>et al</sup>	1643	881		Mtg. assigned to Stockton, Whalley Davin + Co. - for mtg. see REM Bk 1643 ff. 877
22162 Jan 17, 1984	"			"	Benjamin Gray Allen	1643	992		Mtg. assigned to Stockton, Whalley Davin + Co. for mtg. see REM Bk 1643 ff. 988
22090 Jan 17, 1984	"			"	Benjamin Gray Allen	1643	988	36,900 <sup>-00</sup>	Lot 31 Cary St. Sec 8 Stone Land
22144 Jan 17, 1984	"			"	Jack W. Reed <sup>et al</sup>	1644	56	9,000 <sup>-00</sup>	Lot 21 v 3
22435 Jan 19, 1984	"			"	James P. Schmucker <sup>et al</sup>	1644	457	85,000 <sup>-00</sup>	Sec. 1 Lot 12, Rabbit Creek PUD Pt 1
22636 Jan 20, 1984	"			"	Edward E. Lennert	1644	843		Mtg. assigned to American Charter 20 + L. Co. for mtg. see REM Bk 1621 Pg 941
22792 Jan 23, 1984	"			"	Robert H. Templeton <sup>et al</sup>	1644	862		Mtg. assigned to Commonwealth Mtg. Corp. - for mtg. see REM Bk 1608 ff. 802
22913 Jan 24, 1984	"			"	Rodney L. Walls <sup>et al</sup>	1645	108	30,000 <sup>-00</sup>	Lot 286 Sec. II, Batang Woods Corp for mtg. see REM Bk 1643 pg. 196
22958 Jan 24, 1984	"			"	Louise Edwin Hill <sup>et al</sup>	1645	37		Mtg. assigned to First Atlanta mtg
23655 Jan 31, 1984	"			"	Richard Ashton Traylor <sup>et al</sup>	1646	181	64,500 <sup>-00</sup>	Lot 20 Quincey Area Sec II
23659 Jan 31, 1984	"			"	Richard Ashton Traylor <sup>et al</sup>	1646	187		for mtg. see REM Bk 1646 ff. 181 Mtg. assign Stockton, Whalley, Davin + Co.

# INDIRECT or MORTGAGEE Index to Real Estate Mortgages — Greenville County, S. C.

( )  
 Open at Proper Tab according to First Letter or Letters of Name and refer to Buff Sub-Index sheet for page reference.

FILE NUMBER DATE OF RECORD	MORTGAGEES FAMILY NAMES	GIVEN NAMES ABCDEFGHIJ	GIVEN NAMES JKLMNO	GIVEN NAMES PQRSTUVWXYZ	MORTGAGORS	BOOK	PAGE	Amount	BRIEF DESCRIPTION, LOCATION, ETC. ( Not Warranted )
23902 Feb 2, 1984	Bank			Palmetto	Lance P. Rist, et al	Carolina acc'n 1646	605		In mtg. see REm Blk 1618 Pg 686 Mtg. assigned to Alliance Mtg. Co.
24143 Feb 6, 1984	"			"	Kenneth D. Grant, et al	Re-Record 1646	781	26,625	In mtg. see REm Blk 1633 Pg 513 Lot 25 Par. I Burlington Industrial
24139 Feb 6, 1984	"			"	William C. Jones, et al	1646	796	13,429	Lot
24204 Feb 6, 1984	"			"	Kenneth D. Grant	Re-Record 1646	784		mtg. assigned Stockton, Davin & Co. - for mtg. see REm Blk 1633 Pg. 513 & Re-Record 1646 Pg. 781
24902 Feb 13, 1984	"			"	Earnest E. Livaditis Jr. et al	1646	784		Weatherbrook Rd. Forestport S.C. Lot 31 Queen Anne Rd. &
24916 Feb 13, 1984	"			"	Earnest E. Livaditis Jr. et al	1647	796	110,000	
	"			"	"	1647	802		mtg. assigned to Stockton, Whalley Davin & Co. - for mtg. see REm Blk 1647 Pg 796
25085 Feb 15, 1984	"			"	John Wayne Holmer	1647	802		
25153 Feb 15, 1984	"			"	John Wayne Holmer	1648	62	66,000	Lot 9 Forester Wood Sect
	"			"	"	1648	68		mtg. assigned to Stockton Whalley, Davin & Co. - for mtg. see REm Blk 1648 Pg 62
25303 Feb 16, 1984	"			"	Patrick W. Whorem	1648	68	56,000	0.96 Acre Old Nash Mills Rd.
25968 Feb 23, 1984	"			"	Francis White, et al	1648	312	40,000	Lot 1 Forester Dr. Austin Jp.
25694 Feb 23, 1984	"			"	Francis White, et al	1649	102		Comp. for mtg. see REm Blk 1649 Pg. 102 Mtg. assigned to First Atlantic Mtg. League Ests. Single
26122 Feb 24, 1984	"			"	W. Mark Bailey et al	1649	106	26,600	Lot 34 N. Church St. & S. Plenary Court
26124 Feb 24, 1984	"			"	Robert Schmitt	1649	295	42,000	Lot 26 Great Plains Rd. old North East

# INDIRECT or MORTGAGEE Index to Real Estate Mortgages — Greenville County, S. C.

Open at Proper Tab according to First Letter or Letters of Name and refer to Buff Sub-Index sheet for page reference.

(W)

FILE NUMBER	DATE OF RECORD	MORTGAGEES FAMILY NAMES	GIVEN NAMES ABCDEFGH	GIVEN NAMES IJKLMNO	GIVEN NAMES PQRSTUVWXYZ	MORTGAGORS	BOOK	PAGE	Amount	BRIEF DESCRIPTION, LOCATION, ETC. ( Not Warranted )
	26108 Feb. 24, 1984	Bank			The Palmetto	Robert Schmidt	1649	307		Mtg. assigned to First Atlanta Mtg. Corp. for mtg. - see REM Bk 1649 pg 299
	26249 Feb. 27, 1984	"			"	Tommy M. Stevenson	1649	433	101,000	Lat old Woodruff Rd. Corp. 3rd mtg. see REM Bk 1648 Pg 312
	26434 Feb. 28, 1984	"			"	Patrick Wayne Wrenn	1649	584		Mtg. assigned to First Atlanta Mtg. Corp. 3rd mtg. see REM Bk 1649 Pg 295
	26431 Feb. 28, 1984	"			"	W. Mark Bailey et al	1649	647		Mtg. assigned to First Atlanta Mtg. Corp.
	26575 Feb. 29, 1984	"			"	Gerry Lee Morgan et al	1649	892	40,000	Lat 2 Cannon Ests. Sec. II Corp. 3rd mtg. see REM Bk 1649 Pg 892
	26599 Feb. 29, 1984	"			"	Gerry Lee Morgan et al	1649	896		Mtg. assigned to First Atlanta Mtg. Corp.
	26729 Mar. 1, 1984	"			"	Dary A. Phillips et al	1650	71	60,500	Lat 28 Guiney Dr.
	26813 Mar. 1, 1984	"			"	Richard C. Cobbs et al	1650	210	66,400	Lat 32 Northwood Sec. I Corp. for mtg. see REM Bk 1650 pg. 71
	26738 Mar. 1, 1984	"			"	Dary A. Phillips et al	1650	75		Mtg. assigned to First Atlanta Mtg. Corp. for mtg. see REM Bk 1650 pg. 210
	26806 Mar. 1, 1984	"			"	Richard S. Cobbs et al	1650	216		Mtg. assigned to Stockton, Whately Richmond Hills
	27082 Mar. 5, 1984	"			"	Keith H. Lyerly et al	1650	637	44,650	Lat 40 Richmond Dr. Sec. I
	27193 Mar. 5, 1984	"			"	Keith H. Lyerly et al	1650	817		Mtg. assigned to Stockton, Whately
	"	"			"	" " " "	1650	817		Darin V. G. for mtg. - see REM Bk 1650 pg. 637
	27226 Mar. 6, 1984	"			"	Joseph E. Alderman, Jr. et al	1650	862	26,010	Lat 19420 Chestnut Ridge Rd.

# INDIRECT or MORTGAGEE Index to Real Estate Mortgages — Greenville County, S. C.

Open at Proper Tab according to First Letter or Letters of Name and refer to Buff Sub-Index sheet for page reference.

FILE NUMBER DATE OF RECORD	MORTGAGEES FAMILY NAMES	GIVEN NAMES ABCDEFGHIJ	GIVEN NAMES KLMNOP	GIVEN NAMES QRSTUVWXYZ	MORTGAGORS	BOOK	PAGE	Amount	BRIEF DESCRIPTION, LOCATION, ETC. ( Not Warranted )
27707 Mar 5, 1984	Bank			Palmetto	Country Club, Inc. Carolina Spgs. Golf &	1651	216		Release Pt lots W-20 & W-21 Whippanyville, Sec 4 200 mtg. see REm Bk 1643 Pg. 691
"	"			"	" " "	1651	216		
28110 Mar 13, 1984	"			"	Joseph E. Egan, et al	1651	893	92,501	Chanticleer, sect Lot 87 East down Oaks Dr.
28117 Mar 13, 1984	"			"	Raymond E. Tucker, Jr.	1651	909	98,000	Forest Lot 88 & pt. lot 89 Cleveland
28113 Mar 13, 1984	"			"	Joseph E. Egan, et al	1651	899		& Co. for mtg. see REm Bk. 1651 pg. 893 mtg. assigned to Stockton, Whalley, Davin
28114 Mar 13, 1984	"			"	Raymond E. Tucker, Jr.	1651	913		& Co. for mtg. see REm Bk. 1651 pg. 909 mtg. assigned to Stockton, Whalley, Davin
28150 Mar 14, 1984	"			"	C. Phillip Mullinax and Amusement, Inc.	1651	988	40,000	1.7 Acres Hill side
28172 Mar 14, 1984	"			"	Joystime Distributors	1652	32	20,000	Street Lot 11 Cor. Laurens Rd. & James
28225 Mar 14, 1984	"			"	Sherry Lynn Marchbanks	1652	97	30,000	Woodmen Lot 15 & 16 Scottsdale Dr.
28243 Mar 14, 1984	"			"	Washington Square Realty	1652	99	25,000	Lot Early Budy Rd. also lot
28212 Mar 14, 1984	"			"	C. Phillip Mullinax, et al	1651	994		mtg. assigned to Stockton, Whalley Davin & Co. - for mtg. see REm Bk. 1651 pg. 988
28274 Mar 15, 1984	"			"	Larry N. Spivey, et al	1652	134	9,426	Lot 67 Suggah Ct. River Down
28783 Mar 20, 1984	"			"	moving Co. Inc. Sellers - M. Donald House	1652	776	25,016	Lot 47 Fore Eats.
29869 Mar 20, 1984	"			"	Co. Inc. Sellers - M. Donald House Moving	1652	779		mtg. assigned Stockton, Whalley Davin & Co. - for mtg. see REm Bk. 1652 pg. 776
"	"			"	" " "	1652	779		

# INDIRECT or MORTGAGEE Index to Real Estate Mortgages — Greenville County, S. C.

Open at Proper Tab according to First Letter or Letters of Name and refer to Buff Sub-Index sheet for page reference.

( X )

FILE NUMBER DATE OF RECORD	MORTGAGEES FAMILY NAMES	GIVEN NAMES ABCDEFGH	GIVEN NAMES IJKLMNO	GIVEN NAMES PQRSTUVWXYZ	MORTGAGORS	BOOK	PAGE	Amount	BRIEF DESCRIPTION, LOCATION, ETC. ( Not Warranted )
29368 Mar 23 1984	Bank			Palmetto	Neighborhood Development	1653	471	.00 23,190	Myrtle St. 6 Lat 63 Baden St. Duncan
29381 Mar 23 1984	"			"	Neighborhood Development	1653	474		Mtg. assigned Stockton, Whalley, Hewitt & Co. for mtg. see REM Blk 1653 Pg 421
"	"			"	" " "	1653	474		
29592 Mar 26 1984	"			"	Mary L. King, et al	1653	767	15,000 <sup>00</sup>	Lat 36. Pine Rd.
29615 Mar 26 1984	"			"	Michael J. Field et al	1653	829		Mtg. assigned to 2nd Fed Home Loan Mtg. Corp. - for mtg. see REM Blk 1614 pg. 784
"	"			"	"	1653	829		
29772 Mar 27 1984	"			"	Thomas A. Dossitt et al	1654	26	.59 11,680	Brook Bluff Garden Lat 67 Longmeadow Rd.
30035 Mar 28 1984	"			"	Country Club, Inc. Candler Springs Golf &	1654	181		Mtg. see REM Blk 1643 Pg 691 Release lat. Sufferdown Rd. 300
30219 Mar 30 1984	"			"	Charles Jack Keyser et al	1654	562	.00 60,000	Lat. Green Pond Rd.
30335 Mar 30 1984	"			"	Johann W. Knight et al	1654	711	.00 15,000	Cy. Mauldin Lat 1 W. Butler Ave. & Fowler
30401 Mar 30 1984	"			"	Michael A. Shanley	1654	830	.00 34,800	Lat 37 Poinsettia see E for mtg. see REM Blk 1654 pg. 562
30250 Mar 30 1984	"			"	Charles Jack Keyser et al	1654	566		Mtg. assigned First Atlantic Mtg. Corp
30440 Apr 2 1984	"			"	William Jasper Boyd et al	1654	950	.00 42,000	Lat 18 Dan Blvd. Dan River
30547 Apr 2 1984	"			"	Rodger O. Danner et al	1655	146	.00 70,000	Lat 10 Hillrose Ave.
30502 Apr 2 1984	"			"	William Jasper Boyd et al	1655	302		for mtg. see REM Blk 1654 pg. 950 Mtg. assigned First Atlantic Mtg. Corp
30628 Apr 2 1984	"			"	J. Lowers Rice	1655	339		Mtg. see REM Blk 1590 Pg 235 Release Lat 23 Meadowood for

# INDIRECT or MORTGAGEE Index to Real Estate Mortgages — Greenville County, S. C.

Open at Proper Tab according to First Letter or Letters of Name and refer to Buff Sub-Index sheet for page reference.

FILE NUMBER DATE OF RECORD	MORTGAGEES FAMILY NAMES	GIVEN NAMES ABCDEFGHIJ	GIVEN NAMES KLMNOP	GIVEN NAMES QRSTUVWXYZ	MORTGAGORS	BOOK	PAGE	Amount	BRIEF DESCRIPTION, LOCATION, ETC. ( Not Warranted )
30708 Apr. 3, 1984	Bank			Palmetto	William E. Spearman <sup>et al</sup>	1655	378	56,000 <sup>.00</sup>	Lot 17 Quincey Dr. Quincey Area.
30800 Apr. 3, 1984	"			"	Robert L. Sumner <sup>et al</sup>	1655	554	56,500 <sup>.00</sup>	1.08 Acres
30837 Apr. 3, 1984	"			"	Harold C. McCarley, Jr. <sup>et al</sup>	1655	364		Mtg. Corp. for mtg. see REM Bk. 1620 p. 578 Mtg. assigned to Fed. Home Loan of Greenville 1639 p. 747
30840 Apr. 3, 1984	"			"	William E. Spearman <sup>et al</sup>	1655	374		Co. for mtg. see REM Bk. 1655 p. 378 Mtg. assigned to Stockton Whalley, Davis & Co. for mtg. see REM Bk. 1655 p. 554
31842 Apr. 3, 1984	"			"	Robert L. Sumner <sup>et al</sup>	1655	560		Mtg. assigned to Stockton Whalley, Davis & Co. for mtg. see REM Bk. 1634 p. 272
31088 Apr. 5, 1984	"			"	Stanley Victor Karpinski <sup>et al</sup>	1655	939		Mtg. assigned to Fed. Home Loan Mtg. Corp. "Rendall Green"
31241 Apr. 6, 1984	"			"	Gary L. Ogle, et al	1656	90	51,750 <sup>.00</sup>	Lot 15 W. Circle Dr. Corp. for mtg. see REM Bk. 1656 p. 90
31249 Apr. 6, 1984	"			"	Gary L. Ogle, et al	1656	94		Mtg. assigned First Atlantic Mtg.
31329 Apr. 9, 1984	"			"	Wheeler A. Hatcher <sup>et al</sup>	1656	201	30,000 <sup>.00</sup>	17.5 Acres County Rd. Fairview Dr.
31441 Apr. 9, 1984	"			"	Herwood Ray Ward	1656	300		for mtg. see REM Bk. 1641 p. 904 Mtg. assigned to Fed. Home Loan Mtg. Corp.
31505 Apr. 10, 1984	"			"	Bobbly G. Rice, et al	1656	410	22,000 <sup>.00</sup>	St. Ann 1.16 Acres Jones St. & Depot St.
31509 Apr. 10, 1984	"			"	John P. McAlister III <sup>et al</sup>	1656	428	124,200 <sup>.00</sup>	Lot 17 N. Main St. & E. Wooddale Dr.
31554 Apr. 10, 1984	"			"	John P. McAlister III <sup>et al</sup>	1656	435		Co. for mtg. see REM Bk. 1656 p. 428 Mtg. assigned Stockton Whalley, Davis & Co. for mtg. see REM Bk. 1614 p. 166
31559 Apr. 10, 1984	"			"	Marshall Kenton Lowrey <sup>et al</sup>	1656	501		Mtg. assigned Commonwealth Mtg. Corp.
32019 Apr. 13, 1984	"			"	Donald G. Preston, et al	1657	164	240,000 <sup>.00</sup>	Henderson Rd. 1.60 ac. Cor. Laurens Rd &



# INDIRECT or MORTGAGEE Index to Real Estate Mortgages — Greenville County, S. C.


Open at Proper Tab according to First Letter or Letters of Name and refer to Buff Sub-Index sheet for page reference.

( y )

FILE NUMBER DATE OF RECORD	MORTGAGEES FAMILY NAMES	GIVEN NAMES ABCDEFGHIJ	GIVEN NAMES JKLMNO	GIVEN NAMES PQRSTUVWXYZ	MORTGAGORS	BOOK	PAGE	Amount	BRIEF DESCRIPTION, LOCATION, ETC. ( Not Warranted )
32070 Apr. 13, 1984	Bank			Palmetto	Robert E. Dawes	1657	218	54,000	"Brentwood" Sec. 2 Lot 30 Brentwood Way
32032 Apr. 13, 1984	"			"	Robert E. Dawes	1657	222		mtg. assigned to Stockton, Whalley, Davin & Co - for mtg. see REC Book 1657 pp. 218
32132 Apr. 16, 1984	"			"	Enterprise - a.s.c. by PHS. Buffman - Campbell	1657	365	24,185	Lot, U.S. Hwy I-85
32308 Apr. 17, 1984	"			"	Eugene M. Sherman	1657	607	36,000	Lot Grove Sp, Ph. I Sec. I
33162 Apr. 24, 1984	"			"	James Paul Schmuecker	1658	849	85,000	Lot 12 Pabblersch P. U. D.
33156 Apr. 24, 1984	"			"	James Paul Schmuecker	1658	855		mtg. assigned to Stockton, Whalley, Davin & Co - for mtg. see REC Bk 1658 pp. 849
33374 Apr. 25, 1984	"			"	a.s.c. by PHS Pine Valley Properties	1659	152	585,000	1.49 ac. Daywood Rd. Alap. Parcel
33542 Apr. 26, 1984	"			"	James A. Marsh, et al	1659	288		2 mtg. see REC Bk 1633 Pg 61 mtg. assigned to Atlanta mtg. Corp
33606 Apr. 27, 1984	"			"	Winsor E. Carpenter, et al	1659	431	35,000	Cherokee Park Lot 43 Creech Ave. "South"
33841 Apr. 30, 1984	"			"	Jerry B. Christy, et al	1659	791	60,300	Sec. II Lot 32 Quincey Dr. Quincey Ave
33839 Apr. 30, 1984	"			"	Donnie R. Spearman, et al	1659	802	21,300	Blant Lot 498 Abney Mill "Brandan"
33905 Apr. 30, 1984	"			"	William V. Hardison, et al	1659	907	85,450	From Sec I Lot 23 Jaycroft Rd. Carter
33926 Apr. 30, 1984	"			"	David H. Thomas, et al	1659	955	65,200	Saddlehorn Pl. "Heritage Lake" Lot 25 Hainesland &
33891 Apr. 30, 1984	"			"	Jerry B. Christy, et al	1659	797		For mtg. see REC Bk. 1659 Pg. 791 mtg. assign. Stockton, Whalley, Davin & Co

# INDIRECT or MORTGAGEE Index to Real Estate Mortgages — Greenville County, S. C.

( )


 Open at Proper Tab according to First Letter or Letters of Name and refer to Buff Sub-Index sheet for page reference.

FILE NUMBER DATE OF RECORD	MORTGAGEES FAMILY NAMES	GIVEN NAMES ABCDEFGHIJ	GIVEN NAMES JKLMNO	GIVEN NAMES PQRSTUVWXYZ	MORTGAGORS	BOOK	PAGE	Amount	BRIEF DESCRIPTION, LOCATION, ETC. ( Not Warranted )
33892 Apr. 30, 1984	Bank			Palmetto	Jonnie R. Spearman <sup>etal</sup>	1655	806		Orig. for mtg. see Rem Ch. 1659 pp. 802 Mtg. assigned to First Atlantic Mtg.
33889 Apr. 30, 1984	"			"	John Wayne Holmer	1659	882		mtg. assigned to First Fed. S. & Z.
	"			"	"	1659	882		Also of Englewood - for mtg. see Rem Ch. 1647 pp. 67
33967 Apr. 30, 1984	"			"	William V. Hardison <sup>etal</sup>	1659	911		& Co. for mtg. see Rem Ch. 1659 pp. 907 Mtg. assigned to Stockton, Whalley, Davis
33966 Apr. 30, 1984	"			"	David H. Thomas, <sup>etal</sup>	1659	959		for mtg. see Rem Ch. 1659 pp. 955 Mtg. assigned to First Atlantic Mtg. Corp.
34128 May 1, 1984	"			"	Stephen E. Ableman <sup>etal</sup>	1660	262	35,745 <sup>.00</sup>	Lot 48 "Pine Tree" D'ville
34412 May 3, 1984	"			"	James S. Bloodworth	1660	819	10,000 <sup>.00</sup>	Lady View home Lot 39 = 5 Acres Lady View Rd
34414 May 3, 1984	"			"	John Wayne Holmer	Re-Record 1660	813	66,000 <sup>.00</sup>	for orig. see Rem Ch. 1648 pp. 62 Lot 9, Forester Wood Dr. - K
25753 May 3, 1984	"			"	John Wayne Holmer	Re-Record 1660	819		mtg. assigned to Stockton, Whalley & Co. for mtg. see Rem Ch. 1648 Pg. 62, Re-Record Ch. 1660 Pg. 813
"	"			"	"	1660	819		
34716 May 4, 1984	"			"	Thomas B. McCorble, Jr.	1661	161	25,000 <sup>.00</sup>	Seaboard Rd 1.17 Acres - pt. tract 6
35685 May 8, 1984	"			"	Neighborhood Development <sup>a Pts.</sup>	Re-Record 1661	577	23,190 <sup>.00</sup>	Willy, for orig. see Rem Ch. 1653 Pg. 474 Lot 63 Badger St. Sec. 6 Dawson
35567 May 11, 1984	"			"	F. Larry Jameson	1662	211	48,000 <sup>.00</sup>	Lot 24 Blue Ridge Dr. Chick. Sp. 3p
35549 May 11, 1984	"			"	Lennie Edwin Hill, <sup>etal</sup>	1662	251		for mtg. see Rem Ch. 1643 pp. 196 Mtg. assign. Fed. Home Loan Mtg. Corp.
35523 May 11, 1984	"			"	Charles Jack Keyser, <sup>etal</sup>	Re-Record 1662	258		for mtg. see Rem Ch. 1654 pp. 562 Mtg. assign. First Atlantic Mtg. Corp.
35954 May 15, 1984	"			"	John M. Elledge, <sup>etal</sup>	1662	720	45,000 <sup>.00</sup>	Lot 361 Pinetree Oglewood Dr

# INDIRECT or MORTGAGEE Index to Real Estate Mortgages — Greenville County, S. C.

Open at Proper Tab according to First Letter or Letters of Name and refer to Buff Sub-Index sheet for page reference.

( 2 )

FILE NUMBER DATE OF RECORD	MORTGAGEES FAMILY NAMES	GIVEN NAMES ABCDEFGHIJ	GIVEN NAMES JKLMNOPQ	GIVEN NAMES RSTUVWXYZ	MORTGAGORS	BOOK	PAGE	Amount	BRIEF DESCRIPTION, LOCATION, ETC. ( Not Warranted )
35910 May 15 1984	Bank			Palmetto	Jack O. Burwell, et al	1662	688		Capitol Mtg. see R.E.M. Ch. 1615 pg. 469 Mtg. assigned Fed Home Loan Mtg. d/c record 1617 pg. 630
"	"			"	"	1662	688		
36002 May 16 1984	"			"	Robert J. Booker, et al	1662	866	8,000.00	3.00 ac. Bethany Rd.
36090 May 16 1984	"			"	Steven B. Wilson, et al	1662	985	10,500.00	Lot 148 Cambria Sec I.
36332 May 18 1984	"			"	Lamar W. Bright, et al	1663	291	7,600.00	Lot 36 West Georgia Hgts
36987 May 24 1984	"			"	Michael L. Knight	1664	193	18,000.00	1 1/2 Acres Babb St. St. Ann
37154 May 25 1984	"			"	Robert E. Thompson, et al	1664	477	35,000.00	1.26 Acres U.S. Hwy. 25 Mtg. & Assign.
37292 May 28 1984	"			"	Earl J. Asher, et al	1664	667	8,614.82	1.22 Wagonwheel Dr
37642 May 30 1984	"			"	Marion J. Graham, et al	1665	136	54,000.00	Lot 13 Quincey Acres
37655 May 30 1984	"			"	Milton M. Shockley	1665	254	33,200.00	Prop. Reg. Unit 21 Woodlands Haven
37605 May 30 1984	"			"	F. James Rie, et al	1665	102		1/2 Mtg. see R.E.M. Ch. 1590 pg. 235 Release Lot 22 Meadowland Manor
38076 June 1 1984	"			"	Elton R. Galloway, et al	1665	795	33,500.00	Acres Sec II Lot 23 Quincey Dr. Quincey
38015 June 1 1984	"			"	David M. Finley, et al	1665	717		Corrective Assign. Mtg. assigned to Boston Fin. Cent.
"	"			"	"	1665	717		Corrective Assign. Savings Bank FSB for Mtg. see R.E.M. Ch. 1639 pg. 370
38112 June 1 1984	"			"	Elton R. Galloway, et al	1665	801		& Co. for Mtg. see R.E.M. Ch. 1665 pg. 795 Mtg. assigned Stockton Whalley, Dan.

# INDIRECT or MORTGAGEE Index to Real Estate Mortgages — Greenville County, S. C.

( ) Open at Proper Tab according to First Letter or Letters of Name and refer to Buff Sub-Index sheet for page reference.

FILE NUMBER DATE OF RECORD	MORTGAGEES FAMILY NAMES	GIVEN NAMES ABCDEFGHIJ	GIVEN NAMES KLMNOP	GIVEN NAMES QRSTUVWXYZ	MORTGAGORS	BOOK	PAGE	Amount	BRIEF DESCRIPTION, LOCATION, ETC. ( Not Warranted )
38653 June 6, 1984	Bank			Palmetto	David M Finley, et al	1666	720		Downing Bond. In mtg. re R.E.M. Ch. 1639 Pg 370 Mtg. Assigned Boston Fine Center
38725 June 7, 1984	"			"	James Roger Mahon	1666	727	70,000	Lots 8 & 10 Woodvale Ln.
38882 June 8, 1984	"			"	William V. Hardison, et al	Re-Record		.00	See Orig. re R.E.M. Ch. 1659 Pg 907
38915 June 8, 1984	"			"	William V. Hardison	1666	933	85,450	Lot 23 Haycraft Rd. Carters Bluffs
39045 June 11, 1984	"			"	Helen R. Thomason, et al	1666	974	5,000	Fairview Sp. 2 Parcels Wilson Bldg Rd.
39170 June 12, 1984	"			"	John Burrey	1667	109	40,000	Lots 2 & 3 N. Main St. St. Ann
39235 June 12, 1984	"			"	James E. Jones, et al	1667	308	33,600	Lots 12 & 12.2 Pelham St.
39232 June 12, 1984	"			"	James E. Jones, et al	1667	314		Co. In mtg. re R.E.M. Ch. 1667 Pg 308 Mtg. Assigned Stockton, Whatley, Davin &
39417 June 14, 1984	"			"	Brad M. Simpson, et al	1667	482		Bank 188, In mtg. re R.E.M. Ch. 1642 Pg 864 Mtg. Assigned Boston Fine Center Savings
39509 June 14, 1984	"			"	James W. Snyder	1667	609		Real Property Agreement
39541 June 14, 1984	"			"	Jervue Fort, Jr., et al	1667	717	37,887	Lot 74 Oakview, Sec. V-A
39876 June 18, 1984	"			"	Jervue Fort, Jr., et al	1667	750		4 Co. In mtg. re R.E.M. Ch. 1667 Pg 717 Mtg. Assigned Stockton, Whatley, Davin
39984 June 18, 1984	"			"	James R. Powell, et al	1668	216	27,500	Lot 2/W S.C. Hwy 4 D'ville
40082 June 19, 1984	"			"	James R. Powell, et al	1668	222		4 Co. In mtg. re R.E.M. Ch. 1668 Pg 216 Mtg. Assigned Stockton, Whatley, Davin
40282 June 21, 1984	"			"	James M. Henderson, et al	1668	421	21,000	also 19.7 Acre Low Pt. 1.23 Acres Jenkins Bridge Rd.
40548 June 22, 1984	"			"	Benjamin Gary Allen	Re-Record		.00	See Orig. re R.E.M. Ch. 1643 Pg 992
	"			"	Fountainhead Enterprises, Inc.	1668	959	65,000	Lot 31 E. Croft Street Stone Land Co. Tract C-12.61 Acre. First St.

# INDIRECT or MORTGAGEE Index to Real Estate Mortgages — Greenville County, S. C.

Open at Proper Tab according to First Letter or Letters of Name and refer to Buff Sub-Index sheet for page reference.

( 77 )

FILE NUMBER DATE OF RECORD	MORTGAGEES FAMILY NAMES	GIVEN NAMES ABCDEFGHIJ	GIVEN NAMES JKLMNOPQ	GIVEN NAMES RSTUVWXYZ	MORTGAGORS	BOOK	PAGE	Amount	BRIEF DESCRIPTION, LOCATION, ETC. ( Not Warranted )
40664 June 25, 1984	Bank			Palmetto	Robert P. Tuff, Jr., et al	1669	155	17,000 <sup>.00</sup>	2 1/2 acy "Westcliffe" Sec. 2 Lot 171 + pt. Lot 172 Westcliffe
40669 June 25, 1984	"			"	et al William V. Harrison	Re-Record 1669	113		mtg. assigned Stockton, Whatley Havin & Co. In mtg. sub Bk 1659 Pg 907, Re-Record Bk 1666 Pg 933
" "	"			"	" " "	Re-Record 1669	113		"
40934 June 27, 1984	"			"	Robert C. Lewis, Jr.	1669	554	66,500 <sup>.00</sup>	"Pelham Woods" Sec. 1 Lot 2 Bridle Path Lane
41217 June 29, 1984	"			"	Robert E. Roberts, Jr.	1669	982	68,000 <sup>.00</sup>	Heritage Lakes Lot 84 Harness Trail
41251 June 29, 1984	"			"	Richard L. Cobbs, et al	1669	880		Bank 758 In mtg. sub Bk 1650 Pg 210 Mtg. assigned Boston Fine Arts Savings Co. In mtg. sub Bk 1669 Pg 982
41258 June 29, 1984	"			"	Robert E. Roberts, Jr.	1669	990		mtg. assigned Stockton, Whatley Havin & Chin Sec. 1
524 July 5, 1984	"			"	Steven M. Wilson	1671	55	38,000 <sup>.00</sup>	Lot 56 S.C. Hwy 290, Paris & Co. In mtg. sub Bk 1671 Pg 55
547 July 5, 1984	"			"	Steven M. Wilson	1671	60		mtg. assigned Stockton, Whatley Havin Wemherly Way
660 July 6, 1984	"			"	Richard R. Hilton, et al	1671	646	50,000 <sup>.00</sup>	Lot 92 Wemherly Dr.
907 July 9, 1984	"			"	et al William S. King	1671	775	133,039 <sup>.93</sup>	2.0 acres Davenport Rd. App. 1/2
955 July 9, 1984	"			"	J. G. Lihanyi	1671	851	33,943 <sup>.00</sup>	Lot 13 Artillery Rd. Chick & Co. In mtg. sub Bk 1671 Pg 851
941 July 9, 1984	"			"	J. G. Lihanyi	1671	854		mtg. assigned Stockton, Whatley Havin Esty. D. Vull; Austin Jr.
1398 July 12, 1984	"			"	Angie C. Wood	1672	351	8,000 <sup>.00</sup>	Lot 53 A. Penney Cir. Logans
1269 July 12, 1984	"			"	et al William A. Barnett	1672	257	5,400 <sup>.00</sup>	3.31 acres also Easement
1420 July 13, 1984	"			"	Inc. Landon Realty Group,	1652	361	31,200 <sup>.00</sup>	Lot 16 Easton Townhouse

# INDIRECT or MORTGAGEE Index to Real Estate Mortgages — Greenville County, S. C.

Open at Proper Tab according to First Letter or Letters of Name and refer to Buff Sub-Index sheet for page reference.

FILE NUMBER DATE OF RECORD	MORTGAGEES FAMILY NAMES	GIVEN NAMES ABCDEFGH	GIVEN NAMES IJKLMNO	GIVEN NAMES PQRSTUVWXYZ	MORTGAGORS	BOOK	PAGE	Amount	BRIEF DESCRIPTION, LOCATION, ETC. ( Not Warranted )
1420 July 12, 1984	Bank			Palmetto	Jandem Realty Group, Inc. Property, a S.C. Corp.	1672	368	35,200 <sup>.00</sup>	Unit 2 Easton Townhouses
1460 July 13, 1984	"			"	Haywood Road - R48	1672	422	400,000 <sup>.00</sup>	1.6 Acres Haywood Rd.
1825 July 17, 1984	"			"	Charles E. Callahan, et al	1672	975	42,400 <sup>.00</sup>	Lot 22 "Rebecca Acres" Paddock Lane, SEI
1965 July 18, 1984	"			"	Nancy B. Hill	1672	150	68,400 <sup>.00</sup>	Lot 55 Westminister Village Couch Hill
3025 July 27, 1984	"			"	Steven D. Richel	1674	678	67,450 <sup>.00</sup>	Lot 191 Hitching Post Lane
3028 July 27, 1984	"			"	Jandem Realty Group, Inc.	1674	721	31,200 <sup>.00</sup>	Unit 18 Easton Townhouses
3028 July 27, 1984	"			"	Jandem Realty Group, Inc.	1674	734	35,200 <sup>.00</sup>	Unit 11 Easton Townhouses
3028 July 27, 1984	"			"	Jandem Realty Group, Inc.	1674	752	35,201 <sup>.00</sup>	Unit 13 Easton Townhouses
3028 July 27, 1984	"			"	Jandem Realty Group, Inc.	1674	769	31,200 <sup>.00</sup>	Unit 15 Easton Townhouses
2967 July 27, 1984	"			"	James R. Powell, et al	1674	580		In mtg. on RSM Bk 1668 Pg 216 Mtg. assigned Fed Nat'l Mtg. Assoc.
2966 July 27, 1984	"			"	Benjamin Gray Allen	1674	581		In mtg. on RSM Bk 1643, 1988, 1668 Pg 663 Mtg assigned First of Easton Mtg. Corp.
3267 July 30, 1984	"			"	Jandem Realty Group, Inc.	1675	38	35,200 <sup>.00</sup>	Unit 12 Easton Townhouses
3267 July 30, 1984	"			"	Jandem Realty Group, Inc.	1675	44	35,200 <sup>.00</sup>	Unit 10 Easton Townhouses
3267 July 30, 1984	"			"	Jandem Realty Group, Inc.	1675	51	35,200 <sup>.00</sup>	Unit 5 Easton Townhouses
3208 July 30, 1984	"			"	Charles E. Callahan, et al	1674	949		In mtg. on RSM Bk 1672 Pg 975 Mtg assigned Macklin, Whatley, Harris & Co
3285 July 31, 1984	"			"	Louise A. Patist	1675	70	49,000 <sup>.00</sup>	Unit 20 Jamestown II

# INDIRECT or MORTGAGEE Index to Real Estate Mortgages — Greenville County, S. C.

Open at Proper Tab according to First Letter or Letters of Name and refer to Buff Sub-Index sheet for page reference.

(BB)

FILE NUMBER DATE OF RECORD	MORTGAGEES FAMILY NAMES	GIVEN NAMES ABCDEFGHIJ	GIVEN NAMES JKLMNO	GIVEN NAMES PQRSTUVWXYZ	MORTGAGORS	BOOK	PAGE	Amount	BRIEF DESCRIPTION, LOCATION, ETC. ( Not Warranted )
33 24 July 31, 1984	Bank			Palmetto	Richard W. Richards	1675	174	78,000	Sec 1A Lot 60 W. Sibley St. Sibley
3285 July 31, 1984	'			.	Lamuel S. Latet	1675	70	49,000	Unit 70 Jamestown II
3356 July 31, 1984	"			"	Richard W. Richards	1675	180		+ Co. In City sec 1675 Pg 174 Mtg assigned Stockton, Whalley, Davin
3456 Aug 1, 1984	"			"	Ronald P. Moser, et al	1675	343	76,000	1/4 acre Ashmore Rd.
3628 Aug 1, 1984	"			"	James A. Poree, et al	1675	502	14,000	St. Ann Lot Georgia St. E. Estn.
3659 Aug 2, 1984	"			"	George T. Hughes, <small>D.M.D., P.A.</small>	✓	✓	✓	84-3951 Simpsonville, S.C. Furniture - 203 N. Main St. -
3672 Aug 2, 1984	"			-	Nugh J. King et al	1675	603	65,010	Crud Dr. Demya Pl. Sec 13 Lot 3 24 + pt. lot 3 25 Brighton
3770 Aug 2, 1984	'			"	Dandem Realty Group Inc	1675	742	35,200	Unit 2 Easton Townhome
3770 Aug 2, 1984	'			"	Dandem Realty Group Inc	1675	749	31,200	Unit 16 Easton Townhome
3770 Aug 2, 1984	"			-	Dandem Realty Group Inc et al	1675	757	31,200	Unit 17 Easton Townhome
3724 Aug 2, 1984	"			"	Elton R. Galloway, Jr.	1675	820		Jointly see REM BK 1665 Pg 795 Mtg assigned Fed. Nat'l Mtg. Assoc.
4212 Aug 7, 1984	"			"	Jimmy Lee Jellison et al	1676	469	12,559	Darwin Jg. 1.94 Acres Darwin Ridge Rd.
4246 Aug 7, 1984	"			"	F. Jowers Rice et al	1676	550		In Mtg. see REM BK 1590 Pg 235 Release lot 32 meadowood, Mauldin
4527 Aug 10, 1984	"			-	W.N. Alford	1676	856	65,000	Holiday Hills Sec 25 E Len Pl. 71.59 of 22.50 ac. Holiday Dam Rd.
4571 Aug 10, 1984	'			-	Donna B. Blair	1676	944	8,000	St. Ann Lot 22 Woodlark Moss Village
4530 Aug 10, 1984	"			"	Robert E. Danner	1677	37		For mtg. see Len Bk. 1657 pg. 218 Mtg. assign. First of State Mtg. Corp.

# INDIRECT or MORTGAGEE Index to Real Estate Mortgages — Greenville County, S. C.

( )

Open at Proper Tab according to First Letter or Letters of Name and refer to Buff Sub-Index sheet for page reference.

FILE NUMBER DATE OF RECORD	MORTGAGEES FAMILY NAMES	GIVEN NAMES ABCDEFGHIJ	GIVEN NAMES KLMNO	GIVEN NAMES PQRSTUVWXYZ	MORTGAGORS	BOOK	PAGE	Amount	BRIEF DESCRIPTION, LOCATION, ETC. ( Not Warranted )
4758 Aug 13, 1984	Bank			Palmetto	Thomas E. Preston	1677	184	58,400 <sup>.00</sup>	Lot 2 Binnam Woods Dawn Co. For mtg. see REM Ch. 1677 Pg 184 Mtg. assigned Stockton, Whatley
4751 Aug 13, 1984	"			"	Thomas E. Preston	1677	196		Bank For mtg. see REM Ch. 1651 Pg 988. Mtg. assigned First Charter Savings
4811 Aug 14, 1984	"			"	C. Phillip Mulhoney et al	1677	335		Bank For mtg. see REM Ch. 1647 Pg 796 Mtg. assigned First Charter Savings
4811 Aug 14, 1984	"			"	Ernest E. Livallitis Jr. et al	1677	336		For mtg. see REM Ch. 1656 Pg 90 Mtg. re-assigned to Palmetto Bank
5441 Aug 20, 1984	"			-	Gary L. Ogle et al	1678	144		For mtg. see REM Ch. 1658 Pg 71 Mtg. re-assigned to Palmetto Bank
5744 Aug 22, 1984	"			"	Gary A. Phillips et al	1678	426		For mtg. see REM Ch. 1659 Pg 82 Mtg. assigned the Palmetto Bank
5931 Aug 23, 1984	"			-	Donnie R. Spearman et al	1678	380		
5911 Aug 23, 1984	"			"	Jenny L. Stephens et al	1678	677	72,000 <sup>.00</sup>	Lot 18 Quincey Acres Sec II
5912 Aug 23, 1984	"			"	James R. Briggs et al	1678	687	41,000 <sup>.00</sup>	Lot 95 Oak Point Sec IV
5930 Aug 23, 1984	"			"	Jenny L. Stephens et al	1678	687		Mtg. assigned Stockton, Whatley, Davin & Company For mtg. see REM Ch. 1678 Pg 697
"	"			"	" " "	1678	687		
5930 Aug 23, 1984	"			"	James R. Briggs et al	1678	696		Mtg. assigned Stockton, Whatley, Davin & Co. For mtg. see REM Ch. 1678 Pg 698
"	"			"	" " "	1678	696		
6235 Aug 27, 1984	"			-	Ronald L. Meudite et al	1679	128	46,000 <sup>.00</sup>	Lot 31 46 for mtg. see REM Ch. 1679 Pg 128
6243 Aug 27, 1984	"			"	Ronald L. Meudite et al	1679	139		Mtg. assigned Stockton, Whatley, Davin For mtg. see REM Ch. 1659 Pg. 751
6237 Aug 27, 1984	"			-	Jerry B. Christy et al	1679	191		Mtg. assigned Fed. Nat'l Mtg. Assoc.



# INDIRECT or MORTGAGEE Index to Real Estate Mortgages — Greenville County, S. C.

Open at Proper Tab according to First Letter or Letters of Name and refer to Buff Sub-Index sheet for page reference.

(cc)

FILE NUMBER DATE OF RECORD	MORTGAGEES FAMILY NAMES	GIVEN NAMES ABCDEFGHIJ	GIVEN NAMES JKLMNO	GIVEN NAMES PQRSTUVWXYZ	MORTGAGORS	BOOK	PAGE	Amount	BRIEF DESCRIPTION, LOCATION, ETC. ( Not Warranted )
6402 Aug. 28, 1984	bank			Palmetto	Robert E. Thompson et al	1679	334		Orig. for mtg. see Rem BK 1664 pg. 477 mtg. assigned to Fed. Home Loan Mtg. Co.
6403 Aug. 28, 1984	"			-	William E. Spearman et al	1679	380		For mtg. see Rem BK 1655 pg. 378 mtg. assign. Fed. Nat'l Mtg. Assn.
6480 Aug. 29, 1984	"			"	Carl E. Chivers et al	1679	352		For mtg. see Rem BK 1617 pg. 510 mtg. assign. Fed. Home Loan Mtg. Co.
6778 Aug. 31, 1984	"			"	Richard W. Cox, et al	1679	822	31,600	Sec. 2, Sville Lot 148 Westwood South
6781 Aug. 31, 1984	"			"	Richard A. Latty, Jr. et al	1679	836	105,850	Sec. 15 Lot 366 Dungen Place
6826 Aug. 31, 1984	"			"	Richard A. Latty, Jr. et al	1679	844		& Co. In mtg. see Rem BK 1679 pg. 836 mtg. assigned Stockton, Whalley, & Co.
7206 Sept. 4, 1984	"			"	Church Victory Chapel Baptist	1680	212	21,000	Lots 247, 248, 249, 250 + 251
7212 Sept. 4, 1984	"			"	Alan M. Nicholls et al	1680	289	75,500	Lots 98, Devon Dr. "Add Knollwood Hqts"
7230 Sept. 4, 1984	"			"	Alan M. Nicholls et al	1680	297		Co. for mtg. see Rem BK 1680 pg. 289 Mtg assign to Stockton, Whalley, & Co.
7361 Sept. 5, 1984	"			"	Richard Canton Triangram et al	1680	492		for mtg. see Rem BK. 1646 pg. 181. mtg. assign to First Charter Savings BK.
7361 Sept. 5, 1984	"			"	Robbie H. Boulton, Jr. et al	1680	493		BK. for mtg. see Rem BK. 1642 pg. 96. mtg. assign to First Charter Savings BK.
7361 Sept. 5, 1984	"			"	Robert S. Turner et al	1680	494		BK. for mtg. see Rem BK 1655 pg. 554. mtg. assign to First Charter Savings BK.
7361 Sept. 5, 1984	"			"	Thomas B. McCorble, Jr.	1680	495		BK. for mtg. see Rem BK. 1661 pg. 164 mtg. assign to First Charter Savings BK.
8624 Sept. 14, 1984	"			"	William V. Hardison	1682	57		Mtg. assigned to Fed. Nat'l Mtg. Assn.
"	"			"	" " "	1682	57		2nd mtg. see Rem BK 1659 pg. 407 Re-record BK 1666 pg. 933
8707 Sept. 19, 1984	"			"	Ronald L. Meredith et al	Re-record 1682	229	46,000	Pg. 128 Lot 30 for Orig Mtg. REM BK 1679

# INDIRECT or MORTGAGEE Index to Real Estate Mortgages — Greenville County, S. C.

( )  
 Open at Proper Tab according to First Letter or Letters of Name and refer to Buff Sub-Index sheet for page reference.

FILE NUMBER DATE OF RECORD	MORTGAGEES FAMILY NAMES	GIVEN NAMES ABCDEFGHIJ	GIVEN NAMES KLMNOP	GIVEN NAMES QRSTUVWXYZ	MORTGAGORS	BOOK	PAGE	Amount	BRIEF DESCRIPTION, LOCATION, ETC. ( Not Warranted )
8954 Sept 20 1984	Bank			Palmetto	Charles W. Bussan, et al	1682	648	65,000	Lot 2 Craigwood Court
9578 Sept 21 1984	"			"	Hill's Enterprises, a s.c. corp	1682	791	50,000	Judson Mills Village (2nd Ave) Parts of lot 45 also lot 62 Sec 4
9466 Sept 26 1984	"			"	Aurelia D. Miller	1683	220	46,400	Sub 45 Hollylaw Est
9528 Sept 26 1984	"			"	Clyde M. Jenkins	1683	294	25,000	Sub 48 Williamburg D. Belle
9529 Sept 26 1984	"			"	Piedmont Development	1683	326	22,100	Sub 1628 pg 682 Subs Hollylaw Rd, J. M. S. P. M.
9514 Sept 26 1984	"			"	Aurelia D. Miller	1683	224		+ Co. In mtg. see RSM Bk 1683 Pg 220 mtg assigned Stockton, Whatley, Davis
9842 Sept 26 1984	"			"	Charles David Watter, Jr.	1683	695	25,000	2.30 Acre Pecan Ave.
9945 Oct 1 1984	"			"	John A. Weiss, et al	1683	847	42,000	Way Sunset Hgts. Austin Sp. Lot 36 Vesper Circle + Evening
10026 Oct 1 1984	"			"	John A. Weiss, et al	1683	855		+ Co. In mtg. see RSM Bk 1683 Pg 807 mtg assigned Stockton, Whatley, Davis
10178 Oct 2 1984	"			"	Ronald L. Meredith, et al	1684	266		mtg assigned Fed Nat'l Mtg Assoc. In mtg. see RSM Bk 1679 Pg 128 Re Record Bk 1682 Pg 229
10178 Oct 2 1984	"			"	Charles E. Callahan, et al	1684	233		In mtg. see RSM Bk 1672 Pg 975 mtg assigned Fed Nat'l Mtg Assoc.
10921 Oct 10 1984	"			"	Aurelia D. Miller	1685	26	56,400	Re Record Bk 1683 Pg 220 Lot 45 Hollylaw Est. In drg
9514 Oct 10 1984	"			"	Aurelia D. Miller	1685	34		mtg assigned Stockton, Whatley, Davis + Co. In mtg. see RSM Bk 1685 Pg 220 Re Record Bk 1685 Pg 26
"	"			"	" " "	1685	34		

# INDIRECT or MORTGAGEE Index to Real Estate Mortgages — Greenville County, S. C.

Open at Proper Tab according to First Letter or Letters of Name and refer to Buff Sub-Index sheet for page reference.

FILE NUMBER DATE OF RECORD	MORTGAGEES FAMILY NAMES	GIVEN NAMES ABCDEFGHIJ	GIVEN NAMES KLMNO	GIVEN NAMES PQRSTUVWXYZ	MORTGAGORS	BOOK	PAGE	Amount	BRIEF DESCRIPTION, LOCATION, ETC. ( Not Warranted )
11002 Oct. 11, 1984	Bank			Palmetto	Robert E. Dawes	Re-Record 1685	132	54,000 <sup>00</sup>	Lot 30 Brentwood Way Sec 2 Brentwood, 2 <sup>nd</sup> cong. ex R.E.M. Bl 1657 Pg 218
" " 11092 Oct. 11, 1984	"			"	Robert E. Dawes	Re-Record 1685	132		
" " 11091 Oct. 11, 1984	"			"	Robert E. Dawes	Re-Record 1685	271		mtg. assigned Strocker, Whalley, Nixon & Co. 2 <sup>nd</sup> mtg. ex R.E.M. Bl 1657 Pg 218, Re-record Bl 1685 Pg 132
" " 11365 Oct. 15, 1984	"			"	Robert E. Dawes	Re-Record 1685	271		
" " 11625 Oct. 17, 1984	"			"	Robert E. Dawes	Re-Record 1685	270		mtg. assigned First of Bratton Mtg Corp 2 <sup>nd</sup> mtg. ex R.E.M. Bl 1657 Pg 218 Re-record Bl 1685 Pg 132
" " 11684 Oct. 17, 1984	"			"	Robert E. Dawes et al	Re-Record 1685	270		2 <sup>nd</sup> mtg. ex R.E.M. Bl 1616 pg 803 Mtg. Reassignment to Alliance Mtg Co. Mtg. ex R.E.M. Bl 1614 Pg 521 Mtg. assigned Palmetto Bank. 2 <sup>nd</sup>
" " 11645 Oct. 17, 1984	"			"	John A. Deiss et al	Re-Record 1685	928	42,000 <sup>00</sup>	Lot 36 Uesper Cir. + Evening Way Sunset Hgts. Austin Tr. 2 <sup>nd</sup> mtg. ex R.E.M. Bl 1683 Pg 887
" " 11626 Oct. 17, 1984	"			"	John A. Deiss et al	Re-Record 1685	928		Mtg. assigned to Strocker, Whalley, Nixon & Co. 2 <sup>nd</sup> mtg. ex R.E.M. Bl 1683 pg 887, Re-Record 1685 pg 928
" " 11820 Oct. 18, 1984	"			"	Joseph F. Cichala Jr. et al	Re-Record 1685	936		2 <sup>nd</sup> mtg. ex R.E.M. Bl 1640 pg. 402 Reassignment of Mtg. to Palmetto Bank
" " 11821 Oct. 18, 1984	"			"	Joseph E. Egan et al	Re-Record 1685	936		2 <sup>nd</sup> mtg. ex R.E.M. Bl 1651 pg 899 Reassignment of Mtg. to Palmetto Bank, 2 <sup>nd</sup> ex R.E.M. Bl 1654 Pg 950
					William Jasper Boyd et al	1685	944		mtg. assigned Palmetto Bank 2 <sup>nd</sup> mtg. ex R.E.M. Bl 1614 Pg 54
					Edwin S. Janeczek et al	1685	945		mtg. assigned Palmetto Bank. 2 <sup>nd</sup> mtg.
						1685	999		
						1686	109		

# INDIRECT or MORTGAGEE Index to Real Estate Mortgages — Greenville County, S. C.

( )  
 Open at Proper Tab according to First Letter or Letters of Name and refer to Buff Sub-Index sheet for page reference.

FILE NUMBER DATE OF RECORD	MORTGAGEES FAMILY NAMES	GIVEN NAMES ABCDEFGHIJ	GIVEN NAMES KLMNO	GIVEN NAMES PQRSTUVWXYZ	MORTGAGORS	BOOK	PAGE	Amount	BRIEF DESCRIPTION, LOCATION, ETC. ( Not Warranted )
11903 Oct. 19, 1984	Bank			Palmetto	Thomas L. Henderson etal	1686	137	41,000	Henderson Forest Lot 50 Meredith Lane
12218 Oct. 23, 1984	"			"	Lathim Sanford Foster, Jr. Mtg Assign	1686	443	30,800	Lot 71. Hamner Bldg Rd Acres
12274 Oct. 23, 1984	"			"	Jimmy Whetstone, Jr. etal	1686	471	25,300	Lot 39 Good Air: Enore Davins Co. for mtg. see REM BK 86 pg 443 Mtg. assigned to Stockton, Whalley
12385 Oct 24, 1984	"			"	Lathim Sanford Foster Jr. For Adolescents, Inc.	1686	693		Mtg. assigned Stockton, Whalley Davins Co. for mtg. see REM BK 1628 Pg 682. Re Record Sh 1683 Pg 326
12990 Oct. 30, 1984	"			"	Piedmont Treatment Homes	Re-Record 1687	444		Mtg assigned Stockton, Whalley Davins Co. for mtg. see REM BK 1628 Pg 682. Re Record Sh 1683 Pg 326
"	"			"	" " "	1687	444		Mtg assigned Fed. Nat'l Mtg Assoc Mtg Assoc. In mtg. see REM BK 1628 Pg 682. Re Record Sh 1683 Pg 326
12986 Oct. 30, 1984	"			"	Richard A. Latty, Sr. For Adolescents, Inc.	1687	445		Mtg assigned Fed. Nat'l Mtg Assoc Mtg Assoc. In mtg. see REM BK 1628 Pg 682. Re Record Sh 1683 Pg 326
12991 Oct. 30, 1984	"			"	Piedmont Treatment Homes	1687	533		Mtg assigned Government Nat'l Mtg Assoc. In mtg. see REM BK 1628 Pg 682. Re Record Sh 1683 Pg 326
"	"			"	" " "	1687	533		Co. In mtg. see REM BK 1675 Pg 603 Mtg. assigned Stockton, Whalley Davins
13354 Nov. 1, 1984	"			"	Hugh J. King etal	1687	853		Mtg. assigned Stockton, Whalley Davins Mtg. see REM BK 1679 pg 836
13679 Nov 5, 1984	"			"	Richard Latty Sr.	1688	427	105,850	Lot 366 Deverger Place Sec 15-ju
13776 Nov 6, 1984	"			"	John Wayne Holmes, etal	Re-record 1688	558	66,000	Lot 9 Forrester Woods, Sec V for orig mtg see REPI BK 1648 pg 62 for re-record see REM BK. 1660 pg 813
"	"			"	" " " "	1688	558		
13810 Nov. 6, 1984	"			"	John Wayne Holmes, etal	1688	564		Mtg. assigned Stockton, Whalley Davins & Co. for mtg. see REM BK 1648 Pg 62, Re Record Sh 1660 Pg 813 + 1688 pg 538
"	"			"	" " " "	1688	564		

11/11/84

# INDIRECT or MORTGAGEE Index to Real Estate Mortgages — Greenville County, S. C.

Open at Proper Tab according to First Letter or Letters of Name and refer to Buff Sub-Index sheet for page reference.

( 58 )

FILE NUMBER DATE OF RECORD	MORTGAGEES FAMILY NAMES	GIVEN NAMES ABCDEFGH	GIVEN NAMES IJKLMNO	GIVEN NAMES PQRSTUVWXYZ	MORTGAGORS	BOOK	PAGE	Amount	BRIEF DESCRIPTION, LOCATION, ETC. ( Not Warranted )
14203 Nov 9, 1984	Bank				Palmetto Ronald L. Meredith <sup>etal</sup>	Re-Record 1689	11	46,000	228, Release 1682 Pg 229 + 1682 Pg 229 Lot 30 In mtg. see REM Ch 1679 Pg
14683 Nov 14, 1984	"			"	Richard W. Coy, <sup>etal</sup>	Re-Record 1689	733	31,600	00 Bulle In mtg. see REM Ch 1679 Pg 822 Lot 148 Sec. 2 Westwood, South,
14715 Nov 14, 1984	"			"	Richard W. Coy, <sup>etal</sup>	Re-Record 1689	741		mtg. assigned Stockton, Whalley, Davies & Co. In mtg. foreign and REM Ch
14792 Nov 15, 1984	"			"	James R. Barry	Re-Record 1689	741	15,000	1679 Pg 822, Re-Record Ch 1689 Pg 733 Asheton, Butler TP. Lot 19, Asheton Way
14850 Nov 15, 1984	"			"	John P. McNeer <sup>etal</sup>	Re-Record 1690	39	124,200	00 Lot 1, Block C, on N. Main St + E Wendale Dr. for orig mtg see REM Ch
"	"			"	"	Re-Record 1690	39		1656. Pg 428, for orig assign see REM Ch. 1656 Pg. 435
"	"			"	"	Re-Record 1690	39		
15060 Nov 16, 1984	"			"	Horace C. West, <sup>etal</sup>	1690	219	5,380	00 Also .25 acre West Cir .49 acres Fairview TP
15134 Nov 19, 1984	"			"	John A. Neiser, <sup>etal</sup>	1690	529		In mtg. see REM Ch 1683 Pg 847 (Mtg. assigned Fed. Natl Mtg. Assoc.) Re-Record Ch 1685 Pg 928
15637 Nov 21, 1984	"			"	109 Associates a S.C.	1690	968	28,000	00 Also rights Lot Main St, also strip
15719 Nov 23, 1984	"			"	Douglas M. Eastman <sup>etal</sup>	1691	106		mtg. assigned Fed. Home Loan Mtg. Corp. In mtg. see REM Ch 1610 Pg 574
15920 Nov 26, 1984	"			"	Danny L. Stephens <sup>etal</sup>	1691	106		Re-Record Ch 1618 Pg 336 In mtg. see REM Ch 1678 Pg 677 Mtg. assigned San Antonio Savings Assoc.

Over

# INDIRECT or MORTGAGEE Index to Real Estate Mortgages — Greenville County, S. C.

Open at Proper Tab according to First Letter or Letters of Name and refer to Buff Sub-Index sheet for page reference.

FILE NUMBER DATE OF RECORD	MORTGAGEES FAMILY NAMES	GIVEN NAMES ABCDEFGHIJ	GIVEN NAMES IJKLMNOP	GIVEN NAMES PQRSTUVWXYZ	MORTGAGORS	BOOK	PAGE	Amount	BRIEF DESCRIPTION, LOCATION, ETC. ( Not Warranted )
16023 Nov 27, 1984	Bank			Palmetto	Alaw M. Nichols <sup>etc</sup>	1691	530		Case In Mtg. See Rem Bk 1680 pg 289 Mtg Assigned to Federal National Mtg
16023 Nov 27, 1984	"			"	Richard W. Cox <sup>etc</sup>	1691	531		In Mtg See Rem Bk 1679 pg 822 Mtg Assigned to Federal National Mtg Case
16259 Nov. 29, 1984	"			"	Thomas A. Doggett <sup>etal</sup>	1691	818		Re 1654 Pg 26 + Bk 1691 Pg 816 Subordination agreement to mtg see REM
16424 Nov. 30, 1984	"			"	James R. Mann <sup>etal</sup>	1692	64	75,000	100 East North St. Lots 5+6 Cor. Boyce Ave +
16778 Dec 4, 1984	"			"	Marion J. Graham <sup>etc</sup>	1692	581	51,000	100 Quincy Ave. Lot 73
16867 Dec 4, 1984	"			"	Marion J. Graham <sup>etc</sup>	1692	585		Weyman & Co. In Mtg See Rem Bk 1692 pg 581 Mtg Assigned to Stockton, Whatley
16915 Dec 4, 1984	"			"	Jimmy O. Bayne	1692	763		1692 pg 26, 1692 pg 251, 1692 pg 253 Subordination Agreement to Mtg see REM
17028 Dec. 5, 1984	"			"	James Paul Schmucker	1692	915		In Mtg see REM Bk 1652 Pg 849 Re-Assignment of Mtg to Palmetto Bank
17730 Dec. 12, 1984	"			"	Richard A. Latty, Sr.	1694	69		Re-Record
17788 Dec. 14, 1984	"			"	H. Gordon Shelley, <sup>etal</sup>	1694	470	34,000	1694 69 Mtg. Assign. Stockton, Whatley, Davin to mtg. see REM Bk 1679 pg. 836 & Re-Record 1688 pg 427
18006 Dec 14, 1984	"			"	William Jasper Boyd <sup>etal</sup>	1694	617		See II Lot 72 Westwood South & Co. In mtg see Rem Bk 1654 Pg 950 Mtg Assigned Stockton, Whatley, Davin
18078 Dec. 17, 1984	"			"	Jack E. Owens	1694	618	59,000	Unit 104 Westwood N.W. Prop Reg. & Co. In mtg. see Rem Bk 1614 Pg 521
18184 Dec. 17, 1984	"			"	Leo Willard Ayson <sup>etal</sup>	1694	656		Mtg. assigned Stockton, Whatley, Davin
14266 Dec. 14, 1984	"			"	Therman E. King <sup>etal</sup>	1694	862	20,000	100 Lots 78 AC Hwy 410; Sunset

# INDIRECT or MORTGAGEE Index to Real Estate Mortgages — Greenville County, S. C.

Open at Proper Tab according to First Letter or Letters of Name and refer to Buff Sub-Index sheet for page reference.

( 93 )

FILE NUMBER DATE OF RECORD	MORTGAGEES FAMILY NAMES	GIVEN NAMES ABCDEFGH	GIVEN NAMES IJKLMNO	GIVEN NAMES PQRSTUVWXYZ	MORTGAGORS	BOOK	PAGE	Amount	BRIEF DESCRIPTION, LOCATION, ETC. ( Not Warranted )
18515 Dec. 19, 1984	Bank			He Palmetto	Laurel S. Poter	1695	249		mtg. assigned to Stockton, Whalley, Davin & Co - see mtg. see REm Bk. 1675 pg. 70
18638 Dec. 20, 1984	"			"	"	1695	249		For mtg. see REm Bk. 1669 pg 892
18640 Dec. 20, 1984	"			"	Derry Lu Morgan et al	1695	434		mtg. re-assignment to The Palmetto Bank Co. see mtg. see REm Bk. 1649 pg. 892
18757 Dec. 20, 1984	"			"	Derry Lu Morgan et al	1695	435		mtg. assign. Stockton, Whalley, Davin & Co. see mtg. see REm Bk. 1649 pg. 892
18772 Dec. 21, 1984	"			"	Lucy S. Davin	1695	607	14,992	.51 all lot Hyde Co. manchi. 1675 pg. 70 Lot 207 Pine Lake Co. Pine Forest
"	"			"	John Wayne Holmes et al	1695	582		mtg. assigned First Fed. S & L bank of Englewood. In mtg. see REm Bk. 1648 pg 62. Re Record Bk 1660 Pg 813, Re Record Bk 1688 Pg 558
"	"			"	"	1695	582		
"	"			"	"	1695	582		
19167 Dec. 27, 1984	"			"	Edwin S. Janacek et al	1695	970		For mtg. see REm Bk. 1614 pg. 54 mtg. assign. Stockton, Whalley, Davin & Co.
19312 Dec. 28, 1984	"			"	Thayer Fleming Carumbine	1696	352	50,000	Lot 10, Cleveland St. Collins St. sec. 11 In mtg. see REm Bk 1658 Pg 849
19467 Dec. 28, 1984	"			"	James Paul Schruicker	1696	428		mtg. assigned Newberry Fed. S & L bank.
19837 Dec. 31, 1984	"			"	John D. Hall et al	1696	472	52,000	Lot 151 G. St. "Greenbriar"
19496 Dec. 31, 1984	"			"	W. Don Hudson	1696	661	40,000	Unit 192 Remick Rd. Prop. Reg. & Co. In mtg. see REm Bk 1696 Pg 472
19499 Dec. 31, 1984	"			"	John D. Hall et al	1696	480		mtg. assigned Stockton, Whalley, Davin & Co. In mtg. see REm Bk. 1675 pg. 843
19497 Dec. 31, 1984	"			"	Arnold P. Moan et al	1696	487		mtg. assign. The Palmetto Bank. In mtg. see REm Bk. 1675 pg. 343
Dec. 31, 1984	"			"	Arnold P. Moan et al	1696	488		mtg. assign. Newberry Fed. S & L bank

# INDIRECT or MORTGAGEE Index to Real Estate Mortgages — Greenville County, S. C.

Open at Proper Tab according to First Letter or Letters of Name and refer to Buff Sub-Index sheet for page reference.

FILE NUMBER DATE OF RECORD	MORTGAGEES FAMILY NAMES	GIVEN NAMES ABCDEFGHIJ	GIVEN NAMES KLMNO	GIVEN NAMES PQRSTUVWXYZ	MORTGAGORS	BOOK	PAGE	Amount	BRIEF DESCRIPTION, LOCATION, ETC. ( Not Warranted )
19904 Jan 4, 1985 1994	Bank			Palmetto	Back yard, S.C. Mem. Pts.	1697	95	50,000 <sup>.00</sup>	Laurel Street Lot Cor. W.M. Bee Ave + Stone
Jan 4, 1985 20132	"			"	James E. Carlin, Jr.	1697	156	100,000 <sup>.00</sup>	1.7 Acre Cor. St. 24. Lane Mtg. sec 25M ch 1678 Pg 688
Jan 7, 1985 20133	"			"	James R. Briggs, et al	1697	315		Mtg. assigned Palmetto Bank Inc Mtg. sec 1678 Pg 688
Jan 7, 1985 20090	"			"	James R. Briggs, et al	1697	316		Mtg. assigned Newberry Fed. S. & L. Mtg. sec 1678 Pg 688
Jan 7, 1985 20272	"			"	James Paul Schmecker	Re-Record 1697	447		Mtg. assigned Newberry Fed. S. & L. Mtg. sec 1658 Pg 849
Jan 8, 1985 20247	"			"	Milton M. Shockley, Jr.	1697	469	30,000 <sup>.00</sup>	Lots 29 32 34 35 + 38 Ende Hill St. Lane
Jan 9, 1985 20377	"			"	Rayne Development Co. Inc	1697	547	568,871 <sup>.93</sup>	15 lots also acreage County Seat Rd. Hollychaw Est.
Jan 9, 1985 20390	"			"	Geary M. Jones, et al	1697	599	89,000 <sup>.00</sup>	Lot 35 Co. Moultrie Dr. + Maresman Co. 30 Mtg. sec 1697 Pg 599
Jan 9, 1985 20448	"			"	Geary M. Jones, et al	1697	603		Mtg. assigned Stockton, Whalley, Lane Mtg. sec 1640 Pg 401
Jan 9, 1985 20448	"			"	Joseph J. Archivala, Jr.	1697	722		Mtg. assigned Newberry Fed. S. & L. Mtg. sec 1651 Pg 893
Jan 9, 1985 20541	"			"	Joseph E. Egan, et al	1697	723		Mtg. assigned Newberry Fed. S. & L. Mtg. sec 1651 Pg 893
Jan 10, 1985 20625	"			"	Patricia H. Newman	Mtg. + assignment 1697	819	28,000 <sup>.00</sup>	Lots 5 + 6 S.ville
Jan 11, 1985 20669	"			"	Fred R. Reden, et al	1697	915	15,400 <sup>.00</sup>	Lot 307 Westwood Sec 4
Jan 11, 1985 20750	"			"	Richard A. Gantt, et al	1697	968	17,500 <sup>.00</sup>	Lot East, Washington St. South, S.ville
Jan 14, 1985 20803	"			"	H. Gordon Shelley, et al	1698	64	28,000 <sup>.00</sup>	Lot 154 Sec 2 Westwood
Jan 14, 1985	"			"	Miller L. Riddle, et al	1698	174	30,000 <sup>.00</sup>	Lot Jones St. St. Lane



# INDIRECT or MORTGAGEE Index to Real Estate Mortgages — Greenville County, S. C.

Open at Proper Tab according to First Letter or Letters of Name and refer to Buff Sub-Index sheet for page reference.

( 85 )

FILE NUMBER DATE OF RECORD	MORTGAGEES FAMILY NAMES	GIVEN NAMES ABCDEFGH	GIVEN NAMES IJKLMNO	GIVEN NAMES PQRSTUVWXYZ	MORTGAGORS	BOOK	PAGE	Amount	BRIEF DESCRIPTION, LOCATION, ETC. ( Not Warranted )
20754 Jan 14, 1985 21255	Bank			Palmetto	Bobby C. McKelvey <sup>etal</sup>	1698	211	.00 26,500	Lat 84 Stonewood St. In
Jan 17, 1985 21346	"			"	Richard A. Latty, Jr. <sup>etal</sup>	1698	604	.00 105,850	see Blk 1699 pg 844 & record 1698 pg 604 Lot 366 Deverys Pl. Sec. 15 J. Indig.
Jan 18, 1985 21360	"			"	Edward Hunter Moore <sup>etal</sup>	1698	749	.00 12,520	Lat Babb St. In Richard Butler Jr.
Jan 18, 1985 21400	"			"	Jack Baker, <sup>etal</sup>	1698	764	.00 127,000	Lat 38 Verne Way "Watson's"
Jan 18, 1985 21503	"			"	David D. Douglas	1698	817	.00 40,000	Lot 1 East Center St. Denville J. Indig. see Blk 1699 pg 289
Jan 21, 1985 21548	"			"	Alan M. Nichols <sup>etal</sup>	1698	927	.00 75,500	Lot 88 Damon Dr. Knollswood Hts.
Jan 21, 1985 21663	"			"	Alan M. Nichols <sup>etal</sup>	1698	930	.00	City assigned Stockton, Whately, Davin
Jan 22, 1985 21780	"			"	W. H. Alford	1699	82	.00 20,000	15 Lots "Cherry Chase" Orig. see REM Blk 1677 Pg 184
Jan 23, 1985 22022	"			"	Thomas E. Preston	1699	220	.00 56,400	Lot 2 Binam Woods In
Jan 25, 1985 22097	"			"	Joe Loe <sup>etal</sup> FKA Irma Wagner Green	1699	513	.00 25,000	9 Acres N. Main St. Denville Mauldin
Jan 25, 1985 22213	"			"	Irma W. Fowler	1699	619	.00 17,500	Lot 4 Bon Air St.
Jan 28, 1985 22164	"			"	Bayne Developments Co. Inc.	1699	822	.00	Subordination Agreement. In mtg see REM Blk 1572 Pg 930 & Blk 1699 Pg 547 & Blk 1699 Pg 774
Jan 28, 1985 22226	"			"	Gerry Lee Morgan	1699	746	.00	+ Co. In mtg see REM Blk 1649 Pg 892 mtg assigned Stockton, Whately, Davin
Jan 28, 1985	"			"	William P. Meadows Jr. <sup>etal</sup>	1699	834	.00	85-58 County. see Blk 1569 Pg 652 Release lien from judgment Roll 15

# INDIRECT or MORTGAGEE Index to Real Estate Mortgages — Greenville County, S. C.

Open at Proper Tab according to First Letter or Letters of Name and refer to Buff Sub-Index sheet for page reference.

FILE NUMBER DATE OF RECORD	MORTGAGEES FAMILY NAMES	GIVEN NAMES ABCDEFGHIJ	GIVEN NAMES JKLMNO	GIVEN NAMES PQRSTUVWXYZ	MORTGAGORS	BOOK	PAGE	Amount	BRIEF DESCRIPTION, LOCATION, ETC. ( Not Warranted )
22376 Jan 29, 1985	Bank			Palmetto	Thomas E. Benton	1700	5	58,700	Lot 2 Summer Woods
"	"			"	" " "	1700	5		Lot 1 - 1077 Pg 1077, 1078 & 1079 Pg 1079
16023 Jan 29, 1985	"			"	Richard W. Coy, Ad	1700	47		mtg assigned to Stockton, whatley Devin & Co. - see mtg. see 1679 Pg 22, 1680 Pg 733
"	"			"	" " " "	1700	47		to, Maple St. 5th St. Benton St.
22417 Jan 29, 1985	"			"	Paul Gerald Jones, Ad.	1700	68	20,700	Lot 2 thru 5 and lots 2, 3 + 4
22481 Jan 30, 1985	"			"	Thomas E. Benton	1700	157		mtg assigned to Stockton, whatley Devin & Co. - see mtg. see 1679 Pg 22, 1680 Pg 733
22498 Jan 30, 1985	"			"	"	1700	158		1679 Pg 22 & 1680 Pg 733
22695 Feb 1, 1985	"			"	Eugene Sherman	1700	499		Parcel Drom 2p.
22775 Feb 1, 1985	"			"	Frederic C. March Ad	1700	585	30,000	Butler 2p. Lot 29 Quail Hill In Quail Hill Est.
22918 Feb 4, 1985	"			"	P. Randall Bentley Ad	1700	853	46,000	Unit 109 Summer Woods
23221 Feb 6, 1985	"			"	Threatt Enterprises, Inc.	1701	165	84,000	Lot Villa Rd
23670 Feb 11, 1985	"			"	Fredrick Jacob Lancaster Ad	1701	630	18,400	Ranchettes" See I Lot 4 Bethel Rd. S.D.
23693 Feb 11, 1985	"			"	J. B. Sihanji	1701	719	33,943	Orig. see 1671 Pg 851 Lot 13 Artillery Rd. Chick's Spgs. Sp.
23697 Feb 11, 1985	"			"	J. B. Sihanji	1701	722		mtg assigned to Stockton, whatley Devin & Co. - see mtg. see 1671 Pg 851 & 1672 Pg 719
"	"			"	"	1701	722		

# INDIRECT or MORTGAGEE Index to Real Estate Mortgages — Greenville County, S. C.

REG. U. S. PAT. OFFICE *Chas McCath* County Indexes Since 1888 An Identifying Trade Mark

Open at Proper Tab according to First Letter or Letters of Name and refer to Buff Sub-Index sheet for page reference.


COTT FAMILY NAME INDEX No. 75 © 1949  
MADE BY THE COTT INDEX COMPANY, COLUMBUS, OHIO  
SOLD BY WALKER, EVANS & COGSWELL CO., CHARLESTON, S.C.

(H H)

FILE NUMBER DATE OF RECORD	MORTGAGEES FAMILY NAMES	GIVEN NAMES ABCDEFGHIJ	GIVEN NAMES JKLMNO	GIVEN NAMES PQRSTUVWXYZ	MORTGAGORS	BOOK	PAGE	Amount	BRIEF DESCRIPTION, LOCATION, ETC. ( Not Warranted )
24485 Feb. 20, 1985	Bank			Palmetto	M. Thomas Webber <sup>et al</sup> Jr.	1702	654	40,000 <sup>00</sup>	Lot 4 Boyce Ave.
24563 Feb 20, 1985	"			"	Richard A. Latty, Sr.	1702	815		mtg. assigned Fed. Nat'l Mtg. Assoc. for mtg. see REM Bl. 1679 pg 836 re-assign 1688 pg. 427 + re-assign Bl. 1688 pg. 604
24563 Feb 24, 1985	"			"	"	1702	805		
"	"			"	"	1702	805		
"	"			"	"	1702	805		
24624 Feb. 21, 1985	"			"	James E. Putnam	1702	821	32,247 <sup>16</sup>	.50 Acre Austin Tg.
24798 Feb. 22, 1985	"			"	Roger W. Bramlett	1703	39	5,000 <sup>00</sup>	Sec. 1 Lots 1 + 2 Holiday Hills
24982 Feb. 25, 1985	"			"	Robert E Roberts, Jr.	1703	223		mtg. see REM Bl. 1669 Pg. 987 mtg. assigned Palmetto Bank. In
25115 Feb. 26, 1985	"			"	Steven M. Wilson	1703	359		mtg. see REM Bl. 1671 Pg 55 mtg. assigned Palmetto Bank In
25114 Feb. 26, 1985	"			"	Keith H. Leyerly, et al	1703	382		In mtg. see REM Bl. 1658 Pg 637 mtg. re-assigned Palmetto Bank
25113 Feb. 26, 1985	"			"	W. H. Alfred	1703	486		Sec. 1 In mtg. see REM Bl. 1676 Pg 856 Release Lots 1 + 2 Holiday Hills & Co. In mtg. see REM Bl. 1659 Pg 802
25117 Feb. 26, 1985	"			"	Dorrie R. Spearman <sup>et al</sup>	1703	488		mtg. assigned Stockton, Whalley, Davin
25205 Feb. 27, 1985	"			"	Paul Gerald Jones <sup>Sr.</sup>	1233	755		for mtg. see REM Bl. 1700 pg 68 Release Lot Curtis St. S. Ville
25266 Feb. 27, 1985	"			"	Robert Schmidt	1703	616		see REM Bl. 1649 Pg 299 mtg. assigned Palmetto Bank. In mtg.
25267 Feb. 27, 1985	"			"	Robert Schmidt	1703	617		& Co. In mtg. see REM Bl. 1649 Pg 299 mtg. assigned Stockton, Whalley & Davin
25393 Feb. 28, 1985	"			"	West Georgia Road <sup>Miscellaneous</sup>	1703	746	20,000 <sup>00</sup>	2 Parcels
25418 Feb. 28, 1985	"			"	Patrick Wayne Whrenn	1703	798		In mtg. see REM Bl. 1648 pg 312 mtg. assigned Palmetto Bank

# INDIRECT or MORTGAGEE Index to Real Estate Mortgages — Greenville County, S. C.

REG. U. S. PAT. OFFICE *Chas McCatt* County Indexes Since 1888 An Identifying Trade Mark

 Open at Proper Tab according to First Letter or Letters of Name and refer to Buff Sub-Index sheet for page reference.


COTT FAMILY NAME INDEX No. 75 © 1949  
MADE BY THE COTT INDEX COMPANY, COLUMBUS, OHIO  
SOLD BY WALKER, EVANS & COGSWELL CO., CHARLESTON, S.C.

FILE NUMBER DATE OF RECORD	MORTGAGEES FAMILY NAMES	GIVEN NAMES ABCDEFGHIJ	GIVEN NAMES IJKLMNO	GIVEN NAMES PQRSTUWXYZ	MORTGAGORS	BOOK	PAGE	Amount	BRIEF DESCRIPTION, LOCATION, ETC. ( Not Warranted )
25 417 Mar 28, 1985	Bank			Palmetto	Patrick Wayne Wrenson	1703	799		In mtg. see REm Bk. 1648 pg. 312 Mtg. assign. Stockton, Whatley Davis & Co.
25 537 Mar 1, 1985	"			"	Alan M. Nichols et al	1704	321		Mtg. assigned Fed. Nat'l Mtg. Assn. for mtg. see REm Bk. 1680 pg. 289 C.R. record Bk. 1698 pg. 927
25 998 Mar 5, 1985	"			"	John P. Mc Aleer III et al	1704	722		Mtg. assigned Stockton, Whatley Davis & Co. for mtg. see REm Bk 1656 Pg 428 Record Bk 1690 Pg 39
26 269 Mar 7, 1985	"			"	Douglas M. Eastman et al	1704	895		Mtg. assigned First Atlanta Mtg Corp for mtg. see REm Bk 1610 Pg 374 Re-Record Bk 1618 Pg 336
26 440 Mar 8, 1985	"			"	Gary L. Ogles et al	1705	52		& Co. for mtg. see REm Bk 1656 Pg 90 Mtg assigned Stockton Whatley, Davis
26 834 Mar 13, 1985	"			"	Caroline C. Mc Aleer	1705	729		Mtg assigned BancBoston Real Estate Capital Corp. for mtg. see REm Bk 1656 Pg 428 Record Bk 1690 Pg 39
26 972 Mar 14, 1985	"			"	J. Langston Entersim et al	1705	795	35,000	Lat West Bengie Road Foyhall Rde. Sec. B Woodfields
27 045 Mar 15, 1985	"			"	Yorkshire Properties, Inc.	1705	875	18,000	Lat 278 & pt. 277 Cor. Deerfield & Hwy. 75 buildm
27 515 Mar 19, 1985	"			"	Joyce Annette Steadham	1706	383	62,000	Lot 4 Edgewood Dr. Knallwood
27 616 Mar 20, 1985	"			"	Hugh J. King et al	1706	488	65,000	Lot 324 + pt. lot 325 Brigham Creek Dr. Denney Pl. Sec. 13 - for orig. see REm Bk. 1625 pg. 603
	"			"	"	1706	488		

*WJH*

# INDIRECT or MORTGAGEE Index to Real Estate Mortgages — Greenville County, S. C.

REG. U. S. PAT. OFFICE *Chas McCott* County Indexes Since 1888  
An Identifying Trade Mark

 Open at Proper Tab according to First Letter or Letters of Name and refer to Buff Sub-Index sheet for page reference.


COTT FAMILY NAME INDEX No. 75 © 1949  
MADE BY THE COTT INDEX COMPANY, COLUMBUS, OHIO  
SOLD BY WALKER, EVANS & COGSWELL CO., CHARLESTON, S.C.

(11)

FILE NUMBER DATE OF RECORD	MORTGAGEES FAMILY NAMES	GIVEN NAMES ABCDEFGHIJ	GIVEN NAMES JKLMNO	GIVEN NAMES PQRSTUVWXYZ	MORTGAGORS	BOOK	PAGE	Amount	BRIEF DESCRIPTION, LOCATION, ETC. ( Not Warranted )
27602 Mar 20, 1985	Bank			Palmetto	Hugh J. King, et al	Re Record 1706	611		mtg. assigned Stockton Whatley Davin & Co. 30 mtg. acc REM Bl. 1675 R 603 Re Record Bl. 1706 R 488
"	"			"	" " "	Re Record 1706	611		
28569 Mar 29, 1985	"			"	Selena J. Riddle	1707	701	10,000	Tree Plantation AUSTIN Sp. Lot 12 Bethel Rd. Holly
28743 Mar 28, 1985	"			"	Milton M. Ashley, Jr.	1707	942	35,000	5 lots Enore Hills
28987 Apr 1, 1985	"			"	Nancy H. Riley	1708	428	15,000	Lot 138 Poinsettia Sec III
29059 Apr 1, 1985	"			"	Billy D. Morris, et al	1708	844		for mtg. acc REM Bl. 1686 pg. 471 mtg. re-assign to The Palmetto Bank
29897 Apr 5, 1985	"			"	Back yard	1709	619	65,000	Laurel St. Lot Cor. W. 7th St. Bee Ave. & Laurel
29899 Apr 5, 1985	"			"	Back yard	1709	623	50,000	St. Lot Cor. W. 7th St. Bee Ave. & Laurel
29995 Apr 5, 1985	"			"	W. H. Alford	1709	818		for mtg. acc REM Bl. 1676 R 856 Release Lot 29 Holiday Hills
30187 Apr 9, 1985	"			"	Patricia N. Newman	Re Record mtg. & Assign. 1710	11	28,000	Joy Driv. on Rem Bl. 1697 pg. 819 Lots 5 + 6
30221 Apr 9, 1985	"			"	William C. Smith, Jr.	1710	120	10,000	Single Lot 722 Chestwood Sec VI
30618 Apr 12, 1985	"			"	Robert G. Knabe, et al	1710	491	10,000	AUSTIN Sp. Lot Trade St. S'ville
31505 Apr 19, 1985	"			"	Mayer Bulldozing, Inc.	1711	632	60,000	Roland Hgts. Pt lots 70 + 71 S.C. Hwy 14
31481 Apr 19, 1985	"			"	J.T. Dunn - S'ville Enterprise, Inc.	1711	681		for mtg. acc REM Bl. 1607 pg. 1 Release Lots 17 + 18 Ann Valley at J. Dunn
31632 Apr 22, 1985	"			"	Derwood Ray Ward	1711	702		85-930 for mtg. acc REM Bl. 1641 R 904 Release him from judgment Roll #
31912 Apr 24, 1985	"			"	Christopher J. Roop, et al	1712	80	15,000	77-1 Lot 66 Inglesby St. Chick Egg.

# INDIRECT or MORTGAGEE Index to Real Estate Mortgages — Greenville County, S. C.

REG. U. S. PAT. OFFICE *Chas. McCorkle* County Indexes Since 1888 An Identifying Trade Mark

 Open at Proper Tab according to First Letter or Letters of Name and refer to Buff Sub-Index sheet for page reference.

COTT FAMILY NAME INDEX No. 75 © 1949  
MADE BY THE COTT INDEX COMPANY, COLUMBUS, OHIO  
SOLD BY WALKER, EVANS & COGSWELL CO., CHARLESTON, S.C.

FILE NUMBER DATE OF RECORD	MORTGAGEES FAMILY NAMES	GIVEN NAMES ABCDEFGHIJ	GIVEN NAMES JKLMNO	GIVEN NAMES PQRSTUVWXYZ	MORTGAGORS	BOOK	PAGE	Amount	BRIEF DESCRIPTION, LOCATION, ETC. ( Not Warranted )
31961 Apr. 25, 1985	Bank			Palmetto	Lawrence Knighton	1712	166	10,000	Lot 7 Jacobus Rd. Austin Denville
32430 Apr. 29, 1985	"			"	Reginald G. Coker, et al	1712	764	13,000	Lot 20 Hunters Accn
32551 Apr. 30, 1985	"			"	Ricky N. Waters et al	1713	14	52,000	The Meadows Sec 11 Lot 15 Meadowview Dr.
32621 Apr. 30, 1985	"			"	Ricky N. Waters, et al	1713	24		Mtg. assigned to Stockton, Whalley Darwin & Co. - for mtg. see Len Bk. 1713 pg 16
"	"			"	"	1713	24		
34285 May 13, 1985	"			"	Ronald C. Ayer - Jr.	1715	310	17,181	4.50 Acres U.S. Hwy. 276
34346 May 13, 1985	"			"	Dennis D. Stone et al	1715	364	14,500	Shagbark Co. 4.95 Acres Br. S.C. Hwy. 484
34610 May 15, 1985	"			"	Richard M. Miller et al	1715	697	18,000	Lot 2 Woodruff Road
34821 May 16, 1985	"			"	Robt. D. Pitzer et al	1715	950		for mtg. see Len Bk. 1623 pg. 719 Release Lien from Judgment Roll 85-1113
35268 May 21, 1985	"			"	Steven A. Greater et al	1716	420	40,000	Acres Lot 15 Nicklaus Wk. Jan
35411 May 22, 1985	(Indexed in error. should be S.C. Nat'l)			"	Wade Hampton Space Center	1716	630	25,000	also 3.34 acres Lot 6 Wade Hampton Blvd. Chis. 87 27
35360 May 22, 1985	"			Palmetto	Richard L. Buntin et al	1716	592	4,100	Lot, S.C. Hwy. 23-15x
36216 May 31, 1985	"			"	Lawrence L. Knighton	1717	625	10,000	Lot 7 Jacobus Rd. Austin Denville
36819 June 3, 1985	"			"	Robert L. Browning, et al	1718	526	7,500	Lot 255 Sec. 3 Westwood Denville
37304 June, 1985	"			"	H. Gordon Shelley et al	1718	993	25,600	Lot 71 Westwood South Sec. 2

(over)

# INDIRECT or MORTGAGEE Index to Real Estate Mortgages — Greenville County, S. C.

REG. U. S. PAT. OFFICE *Chas McCott* County Indexes Since 1888  
An Identifying Trade Mark

 Open at Proper Tab according to First Letter or Letters of Name and refer to Buff Sub-Index sheet for page reference.

COTT FAMILY NAME INDEX No. 75 © 1949  
MADE BY THE COTT INDEX COMPANY, COLUMBUS, OHIO  
SOLD BY WALKER, EVANS & COGSWELL CO., CHARLESTON, S.C.

(5)  
JJ

FILE NUMBER DATE OF RECORD	MORTGAGEES FAMILY NAMES	GIVEN NAMES ABCDEFGHIJ	GIVEN NAMES JKLMNO	GIVEN NAMES PQRSTUVWXYZ	MORTGAGORS	BOOK	PAGE	Amount	BRIEF DESCRIPTION, LOCATION, ETC. ( Not Warranted )
38367 June 17, 1985	Bank			Palmetto	<i>Thane E. Preston</i>	Re-Record 1720	684	} mtg. assigned Stockton, Whalley, Davis & Co. for mtg. see REM Bd. 1677 pg. 184 & re-record Bd. 1699 pg. 220 & re-record Bd. 1700 pg. 5	
"	"			"	"	Re-Record 1720	684		
"	"			"	"	Re-Record 1720	684		
"	"			"	"	Re-Record 1720	684		
39036 June 21, 1985	"			"	<i>Alan R. Smith et al</i>	1721	457	25,000 <sup>00</sup> Lot 52 (1.5 ac.) Valley Lake	
547 July 3, 1985	"			"	<i>H. Michael Gaine</i>	1723	784	20,000 <sup>00</sup> .85 acres	
822 July 8, 1985	"			"	<i>Marion R. Browlee et al</i>	1724	243	6,200 <sup>00</sup> "Wemberly Way"	
1399 July 12, 1985	"			"	<i>Edwin S. Janesch et al</i>	Re-Record 1724	887	68,000 <sup>00</sup> Lot 53 Danager Circle Sugar Creek	
"	"			"	"	Re-Record 1724	887	Villas Glas Pers. Property - for Orig mtg. see REM Bd. 1614 pg. 54	
1499 July 12, 1985	"			"	<i>Edwin S. Janesch et al</i>	1725	70	mtg. assigned First Atlantic Mtg. Corp. for mtg. see REM Bd. 1614 pg. 54	
"	"			"	"	Re-Record 1725	70	re-record Bd. 1724 pg. 887	
1499 July 14, 1985	"			"	<i>Edwin S. Janesch et al</i>	1725	71	mtg. assigned First Atlantic Mtg. Corp. for mtg. see REM Bd. 1614 pg. 54	
"	"			"	"	Re-Record 1725	71	re-record Bd. 1724 pg. 887	
1497 July 12, 1985	"			"	<i>Edwin S. Janesch et al</i>	1725	72	mtg. assigned to the Palmetto Bank for mtg. see REM Bd. 1614 pg. 54	
"	"			"	"	Re-Record 1725	72	re-record Bd. 1724 pg. 887	
1496 July 12, 1985	"			"	<i>Edwin S. Janesch et al</i>	1725	73	mtg. assigned Stockton, Whalley, Davis & Co. for mtg. see REM Bd. 1614 pg. 54 & re-record Bd. 1724 pg. 887	
"	"			"	"	Re-Record 1725	73		

# INDIRECT or MORTGAGEE Index to Real Estate Mortgages — Greenville County, S. C.

REG. U. S. PAT. OFFICE *Chas McCatt* County Indexes Since 1888 An Identifying Trade Mark

Open at Proper Tab according to First Letter or Letters of Name and refer to Buff Sub-Index sheet for page reference.

COTT FAMILY NAME INDEX No. 75 © 1949  
MADE BY THE COTT INDEX COMPANY, COLUMBUS, OHIO  
SOLD BY WALKER, EVANS & COGSWELL CO., CHARLESTON, S.C.

FILE NUMBER DATE OF RECORD	MORTGAGEES FAMILY NAMES	GIVEN NAMES ABCDEFGHIJ	GIVEN NAMES JKLMNO	GIVEN NAMES PQRSTUVWXYZ	MORTGAGORS	BOOK	PAGE	Amount	BRIEF DESCRIPTION, LOCATION, ETC. ( Not Warranted )
1778 July 16, 1985	Bank			Palmetto	Henry B. Peden II	1725	333	8,000	Rd 4 Millside Rd. Fairview 29. Len Pt. 2.65 Acres 12ville - Hobart 2ann
1920 July 17, 1985	"			"	Barney M. Crisp, Jr. et al	1725	563	4,150	West Georgia Hqts. Lot 37 Seminole Dr.
2070 July 18, 1985	"			"	Charles William Davis, Jr. et al	1725	721	26,000	Mag. Co. Village Sec IV Lot 90 Hammond St. Piedmont
2060 July 18, 1985	"			"	Charles William Davis, Jr. et al	1725	725		Co. In mty. see LEMBL 1725 p. 721 mty assign. Stockton Whalley, Davis &
2361 July 22, 1985	"			"	Wheeler A. Watcher	1726	36	37,000	17.5 Acs. Sec. I
2504 July 23, 1985	"			"	Merrill H. Young et al	1726	221	25,000	Lot 6, Tigerville, Sunrise Acs.
3126 July 29, 1985	"			"	Michael Wingard, Jr. et al	1727	114	13,000	5.99 ac S.C. Rd. 23-542 In mty. see LEMBL 1697 p. 547
3612 July 31, 1985	"			"	Bayne Development Co. Inc.	1727	443		Release 5.84 Acs. Fairview Sp. Rd 125 Cornetino mty. see LEMBL 1520 p. 1784
3811 Aug 1, 1985	"			"	Cannon Funeral Home Inc.	1727	981		Mod. Agree. In mty. see LEMBL 1488
4104 Aug 5, 1985	"			"	Philip N. Potter, et al	1728	550	32,900	Westwood, Sville Lot 551 Chuckwood Dr. Sec IV d Co. In mty. see Rem. Bk. 1728 p. 550
4191 Aug 5, 1985	"			"	Philip N. Potter, et al	1728	555		mty. assigned Stockton Whalley, Davis
4528 Aug 7, 1985	"			"	Linda Parr Cannon	1729	128	15,000	0.00 Bloneland Well, Chick Eggs Sp. Lots 784 79 Sumbleweed Terrace
5328 Aug 15, 1985	"			"	John C. Howard, et al	1730	201	20,000	Sville Lot 100 Sec. III Pinsethia
5530 Aug 16, 1985	"			"	James E. Cashin, Jr.	1730	426	11,900	175 Carr Street & Church St.
5585 Aug 16, 1985	"			"	Lue R. Shulbeld	1730	467	00,000	0.00 Sly. II Lot 87 Continental Dr. Foxcroft
5585 Aug 16, 1985	"			"	Lue R. Shulbeld	1730	471	50,010	0.02 Sly. II Lot 87 Continental Dr. Foxcroft



# INDIRECT or MORTGAGEE Index to Real Estate Mortgages — Greenville County, S. C.

REG. U. S. PAT. OFFICE *Chas McCott* County Indexes Since 1888 An Identifying Trade Mark

Open at Proper Tab according to First Letter or Letters of Name and refer to Buff Sub-Index sheet for page reference.


COTT FAMILY NAME INDEX No. 75 © 1949  
MADE BY THE COTT INDEX COMPANY, COLUMBUS, OHIO  
SOLD BY WALKER, EVANS & COGSWELL CO., CHARLESTON, S.C.

(KK)

FILE NUMBER DATE OF RECORD	MORTGAGEES FAMILY NAMES	GIVEN NAMES ABCDEFGHIJ	GIVEN NAMES JKLMNO	GIVEN NAMES PQRSTUVWXYZ	MORTGAGORS	BOOK	PAGE	Amount	BRIEF DESCRIPTION, LOCATION, ETC. ( Not Warranted )
5581 Aug 16, 1985	Bank			Palmetto	Bruce P. Humphreys et al	1730	475	30,000	Lot 44 Rockvale Sec. I + Co. In mtg. see REM Bl 1730 Pg 475
5566 Aug 16, 1985	"			"	Bruce P. Humphreys et al	1730	479		mtg assigned Stockton, Whalley, Davin IA
6651 Aug 26, 1985	"			"	John L. Snedegar et al	1731	920	98,000	Lot 33, Silverleaf Sec. Westwood Austin Sp.
6728 Aug 27, 1985	"			"	Clyde M. Hawkins et al	1732	80	29,000	Lot 155, Cinglewood Dr Sect II Sville
6973 Aug 28, 1985	"			"	S. Hunter Howard et al	1732	400	60,000	3 Lots West Curtis St. In mtg. see REM Bl 1607 Pg 195
6930 Aug 28, 1985	"			"	Bonnie B. Foster et al	1732	507		mtg assigned Chase Home Mtg. Corp. In mtg. see REM Bl. 1692 Pg 581
7049 Aug 29, 1985	"			"	Marion L. Graham et al	1732	541	50,000	Lot 13 Quincey Green Sec I
7690 Sep 3, 1985	"			"	Kenneth D. Grant et al	1733	594		mtg. assign. Buckeye Fed. S + L. Assn. for mtg. see REM Bl. 1633 Pg. 513 Re-record 1946 pg. 781
7698 Sep 3, 1985	"			"	Christopher Eugene Azarman et al	1733	594		for mtg. see REM Bl. 1632 Pg. 392
7934 Sept 5, 1985	"			"	John A. Hagins, Jr. et al	1733	979	82,000	mtg. assign. Buckeye Fed. S + L. Assn. Dorsey East Lot 44 Wrenbling Rd. Sec 3.
8120 Sept 6, 1985	"			"	Romayne Barnes et al	1734	277	23,222	1,898 Acres Crescent Ave + Co. In mtg. see REM Bl 1731 Pg 920
8304 Sept 9, 1985	"			"	John L. Snedegar, et al	1734	341		mtg. assigned Stockton, Whalley, Davin 1715 Pg. 364 + Bl. 1735 Pg. 222
8987 Sept. 13, 1985	"			"	Dennis D. Stone, et al	1735	226		Subordination - for mtg. see REM Bl. In mtg. see REM Bl. 1731 Pg 920
9200 Sept. 16, 1985	"			"	John L. Snedegar et al	1735	629	98,000	Lot 33 Silverleaf Sec 1A In mtg. see REM Bl 1734 Pg 920 + re-record 1735 Pg. 629
9216 Sept. 16, 1985	"			"	John L. Snedegar et al	1735	636		mtg. assign. Stockton, Whalley, Davin & Co.

# INDIRECT or MORTGAGEE Index to Real Estate Mortgages — Greenville County, S. C.

REG. U. S. PAT. OFFICE *Cott* County Indexes Since 1888 An Identifying Trade Mark


 Open at Proper Tab according to First Letter or Letters of Name and refer to Buff Sub-Index sheet for page reference.

COTT FAMILY NAME INDEX No. 75 © 1949  
MADE BY THE COTT INDEX COMPANY, COLUMBUS, OHIO  
SOLD BY WALKER, EVANS & COGSWELL CO., CHARLESTON, S.C.

FILE NUMBER DATE OF RECORD	MORTGAGEES FAMILY NAMES	GIVEN NAMES ABCDEFGHIJ	GIVEN NAMES JKLMNO	GIVEN NAMES PQRSTUWXYZ	MORTGAGORS	BOOK	PAGE	Amount	BRIEF DESCRIPTION, LOCATION, ETC. ( Not Warranted )
9465 Sept. 18, 1985	Bank			Palmetto	Joseph M. Dibbs et al	1735	984	64,000	Lot 54 Wemying Dr. S. Rich
9518 Sept. 19, 1985	"			"	Mable B. Ayers	1736	92	18,367	3.05 Acre S.C. Hwy. 14
9748 Sept. 20, 1985	"			"	Charles L. Bell et al	1736	447	100,000	2 1/2 Acre St. Ann.
9894 Sept. 26, 1985	"			"	Ronald C. Ayers Jr.	1736	629		REMEMORANDUM 1715 Pg 310 Modification Agreement To mtg.
10154 Sept. 24, 1985	"			"	Elizabeth B. Redden	1737	86	7,500	Lot 39 Third St. Woodside Trails
16753 Sept. 27, 1985	"			"	Linda U. Weaver	1738	119	40,000	Sugar Creek map 7 Lot 385 Sugar Creek Lane
11791 Oct. 4, 1985	"			"	Gary C. Check et al	1739	501	21,000	13.42 Acre S. Carolina Sp.
12210 Oct. 8, 1985	"			"	J. B. & J. Enterprises	1740	7A	30,000	5 Parcels Sec 6-North
12500 Oct. 10, 1985	"			"	Steven A. Inster et al	1740	406	46,000	Lot 15 Nicklaus Dr.
13019 Oct. 15, 1985	"			"	John L. Smediger et al	1741	260	98,000	Rem. 1735 Pg. 629 + 12-1-1985 1741 Pg. 260 Lot 33 S. Carolina Hwy. 12. For Sug. see
13030 Oct. 15, 1985	"			"	John L. Smediger et al	1741	257		mtg. assigned Stockton Whitley Down 4 ac. for mtg. see Rem. Ch. 1731 Pg. 920
14163 Oct. 24, 1985	"			"	by 2nd. Saville United Meth. Church	1742	760	500,000	Cor. S.E. Main St. & Pine St. S. Rich 10 Lot S. Main St. Also Lot 6 of pt. lot 7
14518 Oct. 28, 1985	"			"	John L. Smediger et al	1743	635		with for mtg. see Rem. Ch. 1731 Pg. 820 1735 Pg. 629 mtg. assigned Boston S. Carolina S. Carolina Bank
15268 Nov. 1, 1985	"			"	Walter P. Thomason et al	1744	422	10,000	Lot 12, North Garden Sec 2
16130 Nov. 2, 1985	"			"	R. Lenwood Watford	1745	630	50,000	1 Acre St. Ann.

# INDIRECT or MORTGAGEE Index to Real Estate Mortgages — Greenville County, S. C.

REG. U. S. PAT. OFFICE *Chas. McCott* County Indexes Since 1888  
An Identifying Trade Mark

 Open at Proper Tab according to First Letter or Letters of Name and refer to Buff Sub-Index sheet for page reference.


COTT FAMILY NAME INDEX No. 75 © 1949  
MADE BY THE COTT INDEX COMPANY, COLUMBUS, OHIO  
SOLD BY WALKER, EVANS & COGSWELL CO., CHARLESTON, S.C.

(22)

FILE NUMBER DATE OF RECORD	MORTGAGEES FAMILY NAMES	GIVEN NAMES ABCDEFGHIJ	GIVEN NAMES KLMNO	GIVEN NAMES PQRSTUVWXYZ	MORTGAGORS	BOOK	PAGE	Amount	BRIEF DESCRIPTION, LOCATION, ETC. ( Not Warranted )
16583 Nov. 13, 1985	Bank			Palmetto	John South Lewis <i>etal</i>	1746	289	9,000	20 Paragetta Lot 102 Millgrove Dr. Sec III
16917 Nov. 15, 1985	"			"	Robert B. Wilson	1746	700	90,000	.00 Shore North Hwy Prop. Ref. Townhome # C-2 McDaniel
17254 Nov. 19, 1985	"			"	Mable B. Ayers	1747	260	17,586	.84 14 Tract D (3.05 acs.) A.C. Hwy
18538 Dec. 2, 1985	"			"	Curtis A. Ayers <i>etal</i>	1749	87	141,000	.00 Lone Lot 21 Meyer Park Sec. I Front
19156 Dec. 6, 1985	"			"	Albert C. Peden, Jr. <i>etal</i>	1749	884	18,000	.00 Fairview Sp. 6.88 ac. Hopewell-Unity Rd.
19191 Dec. 6, 1985	"			"	Randy C. Willis <i>etal</i>	1749	890	66,000	.00 Parcel Fairview Sp.
19345 Dec. 9, 1985	"			"	Demetris Francisca Danella	1750	200	81,000	.00 Sty Pt Lot 3 Cor E. Earle + Bennett
19748 Dec. 12, 1985	"			"	James E. Cashion, Jr.	1750	852	90,000	.00 Lot Wall St. Ft. Inn
19934 Dec. 13, 1985	"			"	Charles E. Howard, <i>etal</i>	1751	95	100,000	.00 By Watson Orchard Lot 27 + pt. lot 28 Nighbanne
20287 Dec. 17, 1985	"			"	Lynn E. Moore, <i>etal</i>	1751	721	5,600	.00 Lots 1 + 2
20332 Dec. 17, 1985	"			"	W. H. Alford	1751	554		.00 Jp. my. au Kem Rd. 1689/88 82 Huber lot 18 Cheng Chen
20617 Dec. 19, 1985	"			"	Catherine Phillipa Lappin	1752	229	165,000	.00 1707 Acres Stoney Valley Rd.
20776 Dec. 20, 1985	"			"	John A. Richardson, Jr.	1752	597	7,500	.00 Lynelle Lot 78 Fernwood Rd. Winnetka
20796 Dec. 20, 1985	"			"	Lawrence Reid	1752	632	40,000	.00 5.04 Acres
21310 Dec. 27, 1985	"			"	John Jerry Boyd	1753	530	12,000	.00 Austin Sp. Lot 2 Sec I Lakeview Terrace
22023 Jan 2, 1985	"			"	James A. Cannon	1754	704	85,000	.00 Lot 1 Main St. Ft. Inn

# INDIRECT or MORTGAGEE Index to Real Estate Mortgages — Greenville County, S. C.

( ) REG. U. S. PAT. OFFICE *Chas McCotts* County Indexes Since 1888 An Identifying Trade Mark

 Open at Proper Tab according to First Letter or Letters of Name and refer to Buff Sub-Index sheet for page reference.

COTT FAMILY NAME INDEX No. 75 © 1949  
MADE BY THE COTT INDEX COMPANY, COLUMBUS, OHIO  
SOLD BY WALKER, EVANS & COGSWELL CO., CHARLESTON, S.C.

FILE NUMBER DATE OF RECORD	MORTGAGEES FAMILY NAMES	GIVEN NAMES ABCDEFGHIJ	GIVEN NAMES KLMN	GIVEN NAMES PQRSTUVWXYZ	MORTGAGORS	BOOK	PAGE	Amount	BRIEF DESCRIPTION, LOCATION, ETC. ( Not Warranted )
23592 Jan 16, 1986	Bank			Palmetto	Kenneth J. Huff	1756	893	48,000	00 <i>Wife</i> Lot 7 Angie Lane Woodruff Road
25396 Jan 31, 1986	"			"	James J. Rohrer	1759	77	23,000	00 <i>Lawn Mower Prop. Reg.</i> Unit, Stanley Dr. Harbor
25613 Feb 3, 1986	"			"	Bayne Development Co. Inc.	1759	546		Subordination Agreement for mtgs see REM Chs 1572 & 930, Bk 1697 Pg 547 + Bk 1757 Pg 442
"	"			"	" " "	1759	546		00 <i>Mauldin</i> Feb 27, Jarrett. Woods Sec. 7
25719 Feb 4, 1986	"			"	James R. Burrey <i>et al</i>	1759	557	55,000	00 <i>also easement</i> 1.85 Acre Congaree Rd. + E-85
25885 Feb 5, 1986	"			"	Crustacean Shorehouse <i>et al</i>	1759	874	700,000	18 <i>Ngto. Mauldin</i> Lot 18 Bishop Dr. Bishop
25999 Feb 6, 1986	"			"	Julius C. Billingsley	1760	11	22,958	00 2 Acres Billy Garrett Rd. 86-577
26049 Feb 6, 1986	"			"	David Lee Baskin <i>et al</i>	1760	51	24,000	00 Fixtures - Congaree Rd. for mtg see Rem Ch 1000 Pg 877
26198 Feb 7, 1986	"			"	Crustacean Shorehouse, <i>et al</i>				Released from judgment for 86-203
27482 Feb 20, 1986	"			"	Edward Charles Hamet <i>et al</i>	1761	865		00 Lot 8 Garden
28293 Feb 28, 1986	"			"	Carl L. Bailey	1762	875	30,000	00 Lot 53 N. Garden Arch North
28267 Feb 28, 1986	"			"	D. Tracy Cook	1762	784	40,000	00 10 acres Paden Rd. Fairview Sp.
28468 Mar 3, 1986	"			"	Billy D. Ford, Jr. <i>et al</i>	1763	112	15,000	00 Lot 2 West Park Ave.
28472 Mar 3, 1986	"			"	Donald Whitman Galdie <i>et al</i>	1763	173	48,000	00 3 acres also Easement
28590 Mar 3, 1986	"			"	Barry K. Tate <i>et al</i>	1763	262	4,500	00 3 Tracts = 2.36 Acre
28794 Mar 4, 1986	"			"	Danny Roy Zucke <i>et al</i>	1763	566	6,160	

*Cancelled*  
*Donnie S. Inkerley*  
*remc*  
10-17-86  
#15830

# INDIRECT or MORTGAGEE Index to Real Estate Mortgages — Greenville County, S. C.

REG. U. S. PAT. OFFICE *Chas McCatt* County Indexes Since 1888 An Identifying Trade Mark

Open at Proper Tab according to First Letter or Letters of Name and refer to Buff Sub-Index sheet for page reference.

COTT FAMILY NAME INDEX No. 75 © 1949  
MADE BY THE COTT INDEX COMPANY, COLUMBUS, OHIO  
SOLD BY WALKER, EVANS & COGSWELL CO., CHARLESTON, S.C.

(mm)

FILE NUMBER DATE OF RECORD	MORTGAGEES FAMILY NAMES	GIVEN NAMES ABCDEFGH	GIVEN NAMES IJKLMNO	GIVEN NAMES PQRSTUVWXYZ	MORTGAGORS	BOOK	PAGE	Amount	BRIEF DESCRIPTION, LOCATION, ETC. ( Not Warranted )
29194 Mar. 7 1986	Bank			Palmetto	H. Michael Gaine	1764	87	108,000	.85 Acre
30058 Mar 14, 1986	"			"	Robert E. Carberry et al	1756	146	40,000	Butler Tp. Lots 81 & 82 Lindsay Ave.
30273 Mar. 17 1986	"			"	Raymond Eugene Ducher, Jr. Indiv & Partner	1765	513		In mtg see REM Bk 16.50 pg. 909 Mtg. assigned to Palmetto Bank
30694 Mar 20, 1986	"			"	Wesley M. Sells et al	1765	958	324,000	Lot 3 Haywood North Poinsettia Sville
31015 Mar 24, 1986	"			"	John A. Richardson, Jr.	1766	496	10,000	Lot 78 Fernwood Rd. Sec. 2
31316 Mar 26, 1986	"			"	Richard A. Waldrep	1766	800	59,500	Lot
31395 Mar 26, 1986	"			"	H. Michael Gaine	1766	955	108,000	Re Record 1764 Pg 87 .47 Acre. See orig see REM Bk
31724 Mar 28, 1986	"			"	Victor M. Babb et al	1767	376	12,000	Lot S Main St. Ft. Inn
32285 Apr 2, 1986	"			"	Jerry M. Barnett	1768	238	13,977	.66 Terrace La. Terrace Acres Lot 18 Cor. Lyons Dr +
32452 Apr 3, 1986	"			"	Burford S. Ray et al	1768	496	15,000	.00 Wegwood Sville Austin Tp Lot 256 Sellowood Cir. Sec. III
32849 Apr 7, 1986	"			"	Carolina Springs Golf & Country Club Inc.	1768	999		In mtg see REM Bk 16.43 Pg 691 Release Lot W-12 Whippoorwill Sec. 2 West
32921 Apr 8, 1986	"			"	Landrum E. Davis	1769	64	5,000	.00 Lot 8 West Georgia Rd.
33249 Apr 10, 1986	"			"	S. Hunter Howard, Jr. et al	1769	481	165,000	.00 Howard Cir. Sville Parcel A. Main St. Parcel B
33437 Apr 11, 1986	"			"	Eddie L. Owens et al	1769	707	8,800	.00 Fairview Tp. Lot Quillen Ave. Ft. Inn
33560 Apr. 14, 1986	"			"	Johnny W. Knight et al	1769	938	24,050	.00 Lot 2 West Butler Ave. Mauden
33686 Apr. 15, 1986	"			"	Jerry A. Day et al	1770	96	13,500	.00 Sville Lot 14 Needle Dr. Pine Lawn

# INDIRECT or MORTGAGEE Index to Real Estate Mortgages — Greenville County, S. C.

REG. U. S. PAT. OFFICE *Chas McCott* County Indexes Since 1888 An Identifying Trade Mark

Open at Proper Tab according to First Letter or Letters of Name and refer to Buff Sub-Index sheet for page reference.

COTT FAMILY NAME INDEX No. 75 © 1949  
MADE BY THE COTT INDEX COMPANY, COLUMBUS, OHIO  
SOLD BY WALKER, EVANS & COGSWELL CO., CHARLESTON, S.C.

FILE NUMBER DATE OF RECORD	MORTGAGEES FAMILY NAMES	GIVEN NAMES ABCDEFGHIJ	GIVEN NAMES IJKLMNO	GIVEN NAMES PQRSTUVWXYZ	MORTGAGORS	BOOK	PAGE	Amount	BRIEF DESCRIPTION, LOCATION, ETC. ( Not Warranted )
34248 Apr. 18, 1986	Bank			Palmetto	John R. Jakes <i>et al</i>	1770	888	165,000	Chapnessy Lot 15 Scotts Moor
34404 Apr. 21, 1986	"			"	Cletus A. Williams	1771	201	5,500	Lot 75 Quail Run 271 x 101 Leap part
34711 Apr. 23, 1986	"			"	Leroy E. Burton	1771	571	225,000	57.77 acres S.C. Hwy.
34873 Apr. 24, 1986	"			"	John J. Tompleton <i>et al</i>	1771	820	12,000	Lot 4 Quillen Ave. 71. Inm
35695 Apr. 30, 1986	"			"	David L. Aldridge	1773	80	9,900	Lot 36 Lady Lane Lake View
35998 May 1, 1986	"			"	Davenport Rd. Presbyterian Church	1773	573	250,000	8 acs. Davenport Rd.
37440 May 13, 1986	"			"	Dennis L. Schwab	1110	849	12,000	6.2 acs.
37443 May 15, 1986	"			"	Connie R. Juleant <i>et al</i>	1110	917	11,000	Lot 1000 1/2 St. Francis Ind
37732 May 14, 1986	"			"	Stephen D. Moller <i>et al</i>	1776	280	300,000	Parcel. Kalkreuth Rd. Mt. Ridge
38291 May 20, 1986	"			"	Richard A. Waldrep <i>et al</i>	1777	157	64,500	Lot
38293 May 20, 1986	"			"	John A. Richardson John A. Richardson, Jr.	1777	427	21,283	Lot 79 Bonithe Sec 5
38289 May 20, 1986	"			"	Robert P. Neff <i>et al</i>	1777	431	8,107	Westcliffe Sec 5 P. d. lots 171 x 172 Westcliffe Way
38662 May 22, 1986	"			"	Tommy R. Copelan	1777	735	15,000	lots 15 + 16 Rebecca Road S. C. Co. mty. see Rem Bk 1656 pg 428
39715 May 30, 1986	"			"	John P. McAlen <i>et al</i>	1779	775		Mtg. assigned Stockton. Whately, Tenn
40102 June 2, 1986	"			"	Robert C. Sears <i>et al</i>	1779	908	15,455	Lot 8 Lakeview Terrace Sec 5

*over*

# REVERSE or MORTGAGEE Index to Real Estate Mortgages — Greenville County, S. C.

REG. U. S. PAT. OFFICE *Chas McCott* County Indexes Since 1888 An Identifying Trade Mark

Open at Proper Tab according to First Letter or Letters of Name and refer to Buff Sub-Index sheet for page reference.

COTT FAMILY NAME INDEX No. 75 © 1949  
MADE BY THE COTT INDEX COMPANY, COLUMBUS, OHIO  
SOLD BY PHOTO COPY SUPPLY, MAULDIN, S. C.

(777)

FILE NUMBER	MORTGAGEES FAMILY NAMES	GIVEN NAMES ABCDEFGH	GIVEN NAMES IJKLMNO	GIVEN NAMES PQRSTUVWXYZ	MORTGAGORS	BOOK	PAGE	Amount	BRIEF DESCRIPTION, LOCATION, ETC. ( Not Warranted )
40849 June 6, 1986	Bank			Palmetto	Robert E. Sams, et al	1781	295		mtg. re-assigned Stockton, Whalley Davin & Co. In mtg. see EMBK 1657 Pg 218 Re Record Bk 1685 Pg 132
40849 June 6, 1986	"			"	Benjamin Gray Allen	1781	296		mtg. re-assigned Stockton, Whalley Davin & Co. In mtg. see EMBK 1643 Pg 984 Re Record Bk 1668 Pg 663
41076 June 9, 1986	'			'	Carl L. Bailey	1781	521	64,704 <sup>.48</sup>	Lot D
41030 June 9, 1986	'			"	Pro-Ben, a S.C. Ben Pts.	1781	503	64,000 <sup>.00</sup>	Lot D, Main St.
41213 June 10, 1986	'			'	Robert A. Brown, Jr.	1781	713	99,000 <sup>.00</sup>	Dumber Street Lots 2 & 4, Summer St. also lot 17
41383 June 11, 1986	"			"	Shane V. Bryant	1781	945	19,797 <sup>.49</sup>	Lakeview Acres Lot 40 Lakeview Rd.
42797 June 20, 1986	"			"	Clarence O. Freeman	1784	205	40,000 <sup>.00</sup>	Pt. Inact Butler Sp see Rem Bd. 1749-ff 890
43321 June 24, 1986	'			'	Kandy C. Willis et al	1784	974		Release lot main st. In mtg.
43325 June 24, 1986	'			"	George M. Limbs et al	1784	968		In mtg. see Rem Bd. 1607 pg 639 Release lien from judgment roll 56-2983
44015 June 30, 1986	"			"	Thomas F. Dille Jr.	1786	63	250,000 <sup>.00</sup>	0.55 ac. Wakefield St & Springs St
831 July 7, 1986	"			"	William D. Walker et al	1787	509	106,967 <sup>.95</sup>	Sec. 13, Deverge Place Lot 347, Rosebud Lane & Rosebud
939 July 7, 1986	"			"	Judy P. Cochran	1787	646	67,587 <sup>.58</sup>	Sec 5 Lot 13 Knollwood Hts Map 1
921 July 7, 1986	"			"	Arthur W. Mc Crow et al	1787	650	33,000 <sup>.00</sup>	Ft. Inn, Fairview Sp Lot 2, Jones Mill Rd.
1131 July 8, 1986	"			"	Werner B. McDannald et al	1787	977	155,000 <sup>.00</sup>	0.86 acs. U.S. Hwy. 276

# REVERSE or MORTGAGEE Index to Real Estate Mortgages — Greenville County, S. C.

REG. U. S. PAT. OFFICE *Chas McCott* County Indexes Since 1888 An Identifying Trade Mark

 Open at Proper Tab according to First Letter or Letters of Name and refer to Buff Sub-Index sheet for page reference.

COTT FAMILY NAME INDEX No. 75 © 1949  
MADE BY THE COTT INDEX COMPANY, COLUMBUS, OHIO  
SOLD BY PHOTO COPY SUPPLY, MAULDIN, S. C.

FILE NUMBER DATE OF RECORD	MORTGAGEES FAMILY NAMES	GIVEN NAMES ABCDEFGHIJ	GIVEN NAMES JKLMNOPQ	GIVEN NAMES RSTUVWXYZ	MORTGAGORS	BOOK	PAGE	Amount	BRIEF DESCRIPTION, LOCATION, ETC. ( Not Warranted )
2118 July 16, 1986	Bank			Palmetto	White Oaks Baptist Church				86-2815
2124 July 16, 1986	"			" "	White Oaks Baptist Church, Inc.	1789	494	140,000	Furniture, PO Box 1147 Mauldin Laurin Rd.
2177 July 16, 1986	"	(Index ed in error see pg. 54)		Davings Bank & c. Palmetto Ltd	Jeff A. Price	1789	564	69,750	Lot Fair Scout Way + old Place.
2736 July 16, 1986	"			Palmetto	The Back yard	1790	149		Lot 12 Millford Ct. Ruston
2736 July 18, 1986	"			Palmetto	The Back yard	1790	150		Release lot cr. west McBan Ave South
3105 July 22, 1986	"			Palmetto	a S.C. general partnership Carolina Estates Park,	1791	1	110,000	Release lot cr. west McBan Ave + South ap/la Andover Rd. 15.69 acres. Hwy 81
2607 July 25, 1986	"			Palmetto	Palmetto Bridge Road	1791	770	250,000	Chick Spgs Sp 79.31 ac. Palmetto Bridge Rd.
2695 July 25, 1986	"			"	Cavalier Group	1791	894	65,000	Lot 8 Cavalier woods Sec. 2
2694 July 25, 1986	"			"	Cavalier Group	1791	898	65,000	Lot 9 Cavalier woods Sec. 2
4534 Aug 1, 1986	"			"	Jonny Boyd Franklin	1793	185	75,785	W/ways. Mountain Area. Pt Lot 194 lot 20 Star Cir. Area
4984 Aug 4, 1986	"			"	Rollout Properties	1793	833	465,000	6 Parcels
5572 Aug 7, 1986	"			"	Ralph Bailey	1794	544	22,981	Cliff Ridge Colony
6153 Aug 12, 1986	"			"	Francisca Daniella Demetris	1795	262	117,000	Lot E. Earle St
6591 Aug 15, 1986	"			"	St. Gordon Shelley	1795	831	60,000	Simpsonville Sec II Lots 1344 135 Westwood Drive
6725 Aug 15, 1986	"			"	James Int. J.	1796	57		Release of lien from Judgment Roll # 86-4310, for mtg. in 2nd BK. 667 pg 217 + Assign (667) pg 150
"	"			"	"	1796	57		



# REVERSE or MORTGAGEE Index to Real Estate Mortgages — Greenville County, S. C.

REG. U. S. PAT. OFFICE *Chas McCott* County Indexes Since 1888 An Identifying Trade Mark


☞ Open at Proper Tab according to First Letter or Letters of Name and refer to Buff Sub-Index sheet for page reference.

COTT FAMILY NAME INDEX No. 75 © 1949  
MADE BY THE COTT INDEX COMPANY, COLUMBUS, OHIO  
SOLD BY PHOTO COPY SUPPLY, MAULDIN, S. C. ( )

FILE NUMBER DATE OF RECORD	MORTGAGEES FAMILY NAMES	GIVEN NAMES ABCDEFGHIJ	GIVEN NAMES KLMNNO	GIVEN NAMES PQRSTUVWXYZ	MORTGAGORS	BOOK	PAGE	Amount	BRIEF DESCRIPTION, LOCATION, ETC. ( Not Warranted )
6923 Aug 18, 1986	Bank			<i>The</i> Palmetto	Romana Barnes	1796	349		Summit Ave. New Bk. 1734 pg. 277 Release from judgment Ref # 86-357
7003 Aug. 19, 1986	"			"	George A. Mullinnix, Jr.	1796	363	.00	0.56 acres cor. Pomitt Hwy. + Toledo St.
7273 Aug 20, 1986	"			"	William D. Walker <i>et al</i>	1796	749	.00	Sec. 13, Devergen Place Lot 347, Rosebud Lane
8296 Aug 27, 1986	"			"	Bobby G. Taylor	1798	30	.00	Arrens St. Lot Cor. Greenpond Rd +
8514 Aug. 28, 1986	"			"	Crucible Chemical Co. Inc.	1798	428	.00	Donalson County Court Hg. 12.64 Acres Perimeter Rd.
8784 Aug 29, 1986	"			"	Carroll L. Leonard <i>et al</i>	1798	789	.00	Sugar Creek. Sec I. Lot 69 Sugar Creek Rd
9358 Sept 3, 1986	"			"	Robert G. Hartzell <i>et al</i>	1799	751	.00	5.6 acres.
10107 Sept 9, 1986	"			"	Nancy B. Hill	1800	865		In Mtg. by R Em Bk. 1673 pg. 150 Release from Judgment Ref # 86-4668
10109 Sept 9, 1986	"			"	Albert C. Peden, Jr. <i>et al</i>	1800	860		Mtgs are R6 m books 1749 pg 884 Release 2.8 acres, Neely Ferry Rd. Sec
10294 Sept 10, 1986	"			"	Dean L. Langston	1801	80	.00	above 48 Acres with 0.48 Acres Turnen Rd.
11051 Sept 16, 1986	"			"	Randy C. Willis <i>et al</i>	1802	130		In Mtg. by R Em Bk. 1749 pg. 890 Release Lot 3 (.42 Acs) Fairview Sp.
11052 Sept 16, 1986	"			"	Randy C. Willis <i>et al</i>	1802	132		In Mtg. by R Em Bk. 1749 pg. 890 Release Lot 1: 53 Acs - Fairview Sp.
11241 Sept 17, 1986	"			"	John E. Kelly	1802	298	.00	Hgts. Austin Sp. 77 Acs. Lot Woodland Dr. Woodland
11537 Sept 19, 1986	"			"	Donald Charles Culchrese	1802	723	.00	Vista Hills Lot 107 + Pt. Lot 106 Ashford Ave
11937 Sept 23, 1986	"			"	Carl L. Bailey	1803	377	.16	Lot D
12656 Sept. 29, 1986	"			"	Robert H. Williams <i>et al</i>	1804	454	.00	1.25 Acres Babbs Street

# REVERSE or MORTGAGEE Index to Real Estate Mortgages — Greenville County, S. C.

REG. U. S. PAT. OFFICE *Chas McCulloch* County Indexes Since 1888 An Identifying Trade Mark

 Open at Proper Tab according to First Letter or Letters of Name and refer to Buff Sub-Index sheet for page reference.

COTT FAMILY NAME INDEX No. 75 © 1949  
MADE BY THE COTT INDEX COMPANY, COLUMBUS, OHIO  
SOLD BY PHOTO COPY SUPPLY, MAULDIN, S. C.

FILE NUMBER DATE OF RECORD	MORTGAGEES FAMILY NAMES	GIVEN NAMES ABCDEFGH	GIVEN NAMES IJKLMNO	GIVEN NAMES PQRSTUVWXYZ	MORTGAGORS	BOOK	PAGE	Amount	BRIEF DESCRIPTION, LOCATION, ETC. ( Not Warranted )
13069 Sept 30, 1986	Bank			The Palmetto	George A. Mullinnix, Jr	1805	5	.50 175,000	also lot Hardy St. Lot Pendleton St + Mallard St
13081 Sept 30, 1986	"			"	Judy L. LaRue	1805	117	.50 10,000	0.95 acres Sullivan Rd
13200 Oct 1, 1986	"			"	a s.c. gen Pts. Lindal St Little Co.	1805	334	.50 600,000	58 McKay St. Lot Church St. Also Pts lot
13806 Oct 3, 1986	"			"	Johnay R. Canady	1806	27	.59 12,443	Westwood Austin Sp Sec 4 Sville Lot 322 Willow Tree Dr.
15291 Oct 15, 1986	"			"	Clyde M. Hawkins, Jr	1808	250	.53 37,284	Austin Sp. Lot 155 Angewood Dr Westwood
15976 Oct 20, 1986	"			"	Charles M. Knight	1809	223	.50 68,000	Grant "D" Webb St Simpsonville
16494 Oct 23, 1986	"			"	R.D.H. Properties a ltd Pts.	1810	33	.50 42,000	Lot 72 Brentwood Sec III
16494 Oct 23, 1986	"			"	DR Ventures a ltd Pts.	1810	37	.50 42,000	Lot 38 Glendale III.
16494 Oct 23, 1986	"			"	Ralph W. Pope	1810	41	.50 28,000	Lot 19 Kinnore Terrace
16494 Oct 23, 1986	"			"	DR Ventures a ltd Pts.	1810	50	.50 40,000	Lot 145 Westwood Sec III
16494 Oct 23, 1986	"			"	DR7, a ltd Pts.	1810	55	.50 11,000	Lot 51 Burdell Ests
16494 Oct 23, 1986	"			"	Ralph W. Pope	1810	59	.50 8,500	Lot 87 Belle Meade
16494 Oct 23, 1986	"			"	R.D.H. Properties	1810	63	.50 44,000	Lot 97 Brentwood Sec III
16494 Oct 23, 1986	"			"	R.D.H. Properties	1810	67	.50 55,000	Lot 449 Del Norte Sec V
16491 Oct 23, 1986	"			"	R.D. Properties a gen Pts.	1810	71	.50 87,000	Lot 33 Quail Ridge Sec II
16419 Oct 23, 1986	"			"	Carolyn J. Ducken	1809	439	.50 5,000	PH I Lot 4 Cunningham Downs

# REVERSE or MORTGAGEE Index to Real Estate Mortgages — Greenville County, S. C.

REG. U. S. PAT OFFICE *Chas McCott* County Indexes Since 1888 An Identifying Trade Mark

Open at Proper Tab according to First Letter or Letters of Name and refer to Buff Sub-Index sheet for page reference.

COTT FAMILY NAME INDEX No. 75 © 1949  
MADE BY THE COTT INDEX COMPANY, COLUMBUS, OHIO  
SOLD BY PHOTO COPY SUPPLY, MAULDIN, S. C.

( )

FILE NUMBER	MORTGAGEES FAMILY NAMES	GIVEN NAMES ABCDEFGH	GIVEN NAMES IJKLMNO	GIVEN NAMES PQRSTUVWXYZ	MORTGAGORS	BOOK	PAGE	Amount	BRIEF DESCRIPTION, LOCATION, ETC. ( Not Warranted )
16727 Oct. 24, 1986	Bank				<i>Fed Savings of St. Palmetto et al</i>	1810	472	.00 56,000	Lot 34, Canelake I
17143 Oct 28, 1986	"				<i>The Palmetto et al</i>	1811	262	.01 12,500	Austin Sp. .73 Acre East Georgia Rd
17594 Oct 31, 1986	"				"	1811	872	.00 154,000	2 lots
17613 Oct 31, 1986	"				"	1811	927	.00 55,000	74. Acre. Lot Cor. Main & Craig Sts
17723 Oct 31, 1986	"				"	1812	157	.00 55,000	Lot
17830 Oct 31, 1986	"				"	1812	418	.00 74,500	Dr Pelham Oaks. 1.1476 Acre Pelham Rd & Fairview
19208 Nov 11, 1986	"				"	1814	612	.00	Blk 1793 pg 833
19204 Nov 11, 1986	"				"	1814	808	.00	Release lot for mtg. see Rem In mtg. see Rem Blk. 1749 pg 890
19363 Nov 12, 1986	"				"	1814	920	.00 34,000	Release lot 3 Fairview Rd. 2 inch
19423 Nov 12, 1986	"				"	1814	938	.00 55,000	Lot 26 Bellingham Sec 2
19633 Nov 13, 1986	"				"	1815	125	.00 60,000	3.21 Acre Shellstone Dr.
19810 Nov 13, 1986	"				"	1815	411	.00	parcel Roper Mt Rd. Rem Blk. 1643 pg 691
19885 Nov 14, 1986	"				"	1815	468	.00 125,000	Release 0.07 Acre for mtg. see
20192 Nov 17, 1986	"				"	1816	76	.00 56,000	Lots 40, 41 & 42 E. Washington see Rem Blk 1810 pg 472
20510 Nov 19, 1986	"				"			.00	Lot 34 Canelake I 200 sq mtg 86-4616
20573 Nov 19, 1986	"				"			.00 30,000	Fixtures - 1010 Woods Crossing Rd. Lot East Ave

*(Indexed in error - see pg 54)*


*(In error see pg. 54)*

*Fed Savings of St*

*Palmetto*

# REVERSE or MORTGAGEE Index to Real Estate Mortgages — Greenville County, S. C.

REG. U. S. PAT. OFFICE *Chas McCott* County Indexes Since 1888  
An Identifying Trade Mark

 Open at Proper Tab according to First Letter or Letters of Name and refer to Buff Sub-Index sheet for page reference.

COTT FAMILY NAME INDEX No. 75 © 1949  
MADE BY THE COTT INDEX COMPANY, COLUMBUS, OHIO  
SOLD BY PHOTO COPY SUPPLY, MAULDIN, S. C.

FILE NUMBER DATE OF RECORD	MORTGAGEES FAMILY NAMES	GIVEN NAMES ABCDEFGHIJ	GIVEN NAMES JKLMNOPQ	GIVEN NAMES RSTUVWXYZ	MORTGAGORS	BOOK	PAGE	Amount	BRIEF DESCRIPTION, LOCATION, ETC. ( Not Warranted )
20619 Nov 19, 1986	Bank			<i>The</i> Palmetto	Larry L. Brownlee	1816	605	25,000	Hwy 25 Dunklin Sp. parcel. Cor. US Hwy 76 + U.S. Circle
20799 Nov 20, 1986	"			"	Ruby H. Halcombe	1816	855	25,415	Lot Cor. Guillen Ave. + Weather Sq. + Butler St.
20971 Nov 21, 1986	"			"	C. J. Young, et al	1817	182	50,000	Lot 41 Doyle St. Terra Pin Eats.
21282 Nov 25, 1986	"			"	Shirley S. Keen	1817	659	40,000	tract 1-A Gibbs Shoal Rd
21283 Nov 25, 1986	"			"	Lumis Carl Bagwell	1817	663	10,000	Lot 86 Wilson St
21950 Dec 1, 1986	"			"	<i>by proxy ally John A Richardson Jr</i> John A Richardson	1819	42	24,605	Lot 79 Poinsettia Dr
22152 Dec 2, 1986	"			"	Wilma H. Robertson	1819	338	23,093	pt tract 6 Box Air Est. Oaklawn St
22152 Dec 2, 1986	"			"	Ray Eugene Davis	1819	347	6,900	Lot Woodville - Pelzer Rd
22566 Dec 4, 1986	"			"	S. Hunter Howard, Jr <i>et al</i>	1819	963	114,897	Lot also strip Simpsonville by mtg. by Kem Bk. 153077 540
22820 Dec 5, 1986	"			"	H & R Industries, Inc	1820	432		Release Lot Donaldson Road
24390 Dec 10, 1986	"			"	Bruce R. Tucker	1821	165	15,000	Lot, Hwy. 418 Fairview
24521 Dec 11, 1986	"			"	<i>et al</i> Charles E. Neward	1821	469	200,000	pt lot 28 Orchard Lot 27, Nighbourne Dr. Watson
25691 Dec 18, 1986	"			"	William H. Thomas III	1823	152	25,000	Lots 12 + 14 also strip Jones Ave
25696 Dec 18, 1986	"			"	<i>a.k.a. Prop.</i> Hendricks Properties, Inc.	1823	161	200,000	5' wide Lots 4, 5 + 6 west Benzie Rd.
25696 Dec 18, 1986	"			"	Great American Land Co	1823	165	17,000	7.80 Acre State St.
25730 Dec 18, 1986	"			"	H Bruce Baker, et al	1823	188	49,000	Lot East Stone Ave.

# REVERSE or MORTGAGEE Index to Real Estate Mortgages — Greenville County, S. C.

6

REG. U. S. PAT OFFICE *Chas. McCott* County Indexes Since 1888 An Identifying Trade Mark

Open at Proper Tab according to First Letter or Letters of Name and refer to Buff Sub-Index sheet for page reference.

COTT FAMILY NAME INDEX No. 75 © 1949  
MADE BY THE COTT INDEX COMPANY, COLUMBUS, OHIO  
SOLD BY PHOTO COPY SUPPLY, MAULDIN, S. C.

( )

FILE NUMBER	MORTGAGEES FAMILY NAMES	GIVEN NAMES ABCDEFGHIJ	GIVEN NAMES KLMNO	GIVEN NAMES PQRSTUVWXYZ	MORTGAGORS	BOOK	PAGE	Amount	BRIEF DESCRIPTION, LOCATION, ETC. ( Not Warranted )
DATE OF RECORD									
25781 Dec 19, 1986	Bank			<i>The</i> Palmetto	<i>Alfa Lynn A. Hendricks, Jr.</i> <i>Leon A. Hendricks Jr.</i>	1823	308	.00 100,000	<i>Home Ests.</i> <i>Lot 47 pt lot 46 Aldridge Dr</i>
25999 Dec 19, 1986	"			"	<i>Edward M. Kreck</i>	1823	740	.00 36,630	<i>Lot 1 East Paris Rd</i>
26091 Dec 22, 1986	"			"	<i>Gerrone M. Verdin</i>	1823	899	.84 72,966	<i>2.4 acres Raven Mt Rd.</i>
26151 Dec 22, 1986	"			"	<i>Dennis L. Schwab</i>	1824	86	.00 87,500	<i>6.5 acres</i>
26234 Dec 22, 1986	"			"	<i>John M. Elledge</i>	1824	151	.00 131,200	<i>Lot 2 Fairview Sp.</i>
26211 Dec 22, 1986	"			"	<i>Randy C. Wallis etd</i>	1823	999	.00	<i>Pointe-Au-Lem Rd. 1749 ft. 890</i> <i>Kelley lot 2 Fairview Rd. S. Mills</i>
26412 Dec 23, 1986	"			"	<i>Jack E. Powers etd</i>	1824	467	.00 36,600	<i>Rainwood Dr. Pointe-Au-Lem Sec 7 S. Mills</i> <i>Lot 290 Con. S. Almond Dr. +</i>
26414 Dec 23, 1986	"			"	<i>Herman F. Dill Jr.</i>	1824	471	.67 128,828	<i>Lot</i>
26538 Dec 24, 1986	"			"	<i>Linda W. Meann</i>	1824	705	.45 107,403	<i>Sugar Creek Map 7</i> <i>Lot 385 Sugar Creek La</i>
26684 Dec 29, 1986	"			"	<i>Richard A. Jones, Jr.</i>	1825	26	.00 200,000	<i>Charleston Dec 7</i> <i>Lots 176 + 175 Backman Ct</i>
26866 Dec 29, 1986	"			"	<i>Olyseas Kakaron</i>	1825	404	.00 26,000	<i>Lot 10 Glenn Farms Sec A</i>
27038 Dec 30, 1986	"			"	<i>William A. Orcken</i>	1825	705	.62 106,108	<i>Lot Green Dr</i>
27131 Dec 30, 1986	"			"	<i>William H. Chapman etd</i>	1825	709	.00 50,000	<i>Lot 60 Pointe-Au-Lem Sec 7</i>
27464 Dec 31, 1986	"			"	<i>Laurel Thompson Willimon Harvey</i>	1826	196	.93 74,677	<i>Sunset Hgts. Sec. II</i> <i>Lot 28, also pt. lot 43, Vesper Circle</i>
27748 Dec 31, 1986	"			"	<i>Randy D. Mims etd</i>	1826	392	.00 48,400	<i>Lot - Scuffletown Rd.</i>
27758 Dec 31, 1986	"			"	<i>James R. Morrow etd</i>	1826	674	.99 270,110	<i>2 Parcels</i>

# REVERSE or MORTGAGEE Index to Real Estate Mortgages — Greenville County, S. C.

REG. U. S. PAT. OFFICE *Chas. McCott* County Indexes Since 1888 An Identifying Trade Mark

 Open at Proper Tab according to First Letter or Letters of Name and refer to Buff Sub-Index sheet for page reference.

COTT FAMILY NAME INDEX No. 75 © 1949  
MADE BY THE COTT INDEX COMPANY, COLUMBUS, OHIO  
SOLD BY PHOTO COPY SUPPLY, MAULDIN, S. C.

FILE NUMBER DATE OF RECORD	MORTGAGEES FAMILY NAMES	GIVEN NAMES ABCDEFGHIJ	GIVEN NAMES JKLMNOPQ	GIVEN NAMES RSTUVWXYZ	MORTGAGORS	BOOK	PAGE	Amount	BRIEF DESCRIPTION, LOCATION, ETC. ( Not Warranted )
28215 Jan. 5, 1987	Bank			The Palmetto	Dennis S. Oldham	1827	374	.00 40,000	Kenilworth Dr. Lot 71, Wellington Green, Sec. 2
29273 Jan. 13, 1987	"			"	David A. Woodhurst, <sup>etal</sup>	1829	07	.00 20,000	Car. Douglas Dr. + Martindale Dr.
29369 Jan. 13, 1987	"			"	Kay S. Taylor	1829	131	.00 60,000	Pt. lot 13, Riverside Dr.
29710 Jan 15, 1987	"			"	Kenneth E. Knox <sup>etal</sup>	1829	671	.00 160,000	.628 acs E.S. Main St. L'ville
29869 Jan 16, 1987	"			"	Chellish Daniel	1829	980	.00 40,000	on Fork Shoal Rd. 12. 464 Acres Cr. Conester Rd. +
30305 Jan 20, 1987	"			"	Daniel E. Midell <sup>etal</sup>	1830	704	.00 24,500	PH I Lot 70 Huntus Wood Sec II
30576 Jan 26, 1987	"			"	Cavalier Group a.s.c. <sup>PHS</sup> gen	1831	189	.00 65,000	Lot 25 Cavalier woods Sec II
30576 Jan 26, 1987	"			"	Cavalier Group a.s.c. <sup>PHS</sup> gen	1831	193	.00 65,000	Lot 26 Cavalier woods Sec II
30613 Jan 26, 1987	"			"	Patricia L. Armstrong aka S. Hunter	1831	255	.23 23,175	Lot 67 Sunset Ct Sunset Hgts
30962 Jan 28, 1987	"			"	Hunter Howard <sup>Demition</sup>	1832	42	.00 50,000	Lot 71 Main + Craig Sts
31423 Jan 28, 1987	"			"	Francisa Daniella	1832	362	.00 15,000	Lot 3 Park Ave. Westminster Village
32058 Jan 30, 1987	"			"	Louis M. Cirillo <sup>etal</sup>	1833	254	.00 69,255	Lot 55 Paddock Ln
32146 Feb 4, 1987	"			"	Debra Lynch Stone	1834	151	.00 5,000	Lot D Roberson St. L states
32915 Feb 4, 1987	"			"	Amanda M. Hancock, <sup>etal</sup>	1834	365	.00 145,000	Lot 18 Quail Hill Dr. Quail Hills
33057 Feb 11, 1987	"			"	Dennis L. Couch <sup>etal</sup>	1835	861	.50 5,062	Lot 47 Plainview Hgts. 87-538
Feb 12, 1987	"			"	Stone Casting, Inc.	✓	✓	✓	Fixtures - 726 G Lowder Hill Rd.

# REVERSE or MORTGAGEE Index to Real Estate Mortgages — Greenville County, S. C.

REG. U. S. PAT OFFICE *Chas McCott* County Indexes Since 1888 An Identifying Trade Mark

Open at Proper Tab according to First Letter or Letters of Name and refer to Buff Sub-Index sheet for page reference.

COTT FAMILY NAME INDEX No. 75 © 1949  
MADE BY THE COTT INDEX COMPANY, COLUMBUS, OHIO  
SOLD BY PHOTO COPY SUPPLY, MAULDIN, S. C.

( )

FILE NUMBER DATE OF RECORD	MORTGAGEES FAMILY NAMES	GIVEN NAMES ABCDEFGHIJ	GIVEN NAMES JKLMNOPQ	GIVEN NAMES RSTUVWXYZ	MORTGAGORS	BOOK	PAGE	Amount	BRIEF DESCRIPTION, LOCATION, ETC. ( Not Warranted )
33274 Feb 13, 1987	Bank			Palmetto	Bonny K. Woody	1836	494	10,000	Land Co. Lot B West Stone Lane 4th City
33461 Feb 17, 1987	"			"	John W. Patten	1836	852	15,000	Words Sec II Lot 92 Quers Creek Rd Forest
33964 Feb 20, 1987	"			"	Robert H. Williamson	1837	749	37,550	Lot 13 Club Dr
34442 Feb 24, 1987	"			"	William J. Couch, et al	1838	702	47,000	Coleman Estates Lot 7, 3.03 acres Frennie St
34978 Feb 27, 1987	"			"	Genevieve Chris Bondini	1839	713	36,000	0.615 acre also 5.36 acre
35101 Feb 27, 1987	"			"	Norman H. Schultz et al	1840	13	50,000	2.7 acre Henderson Ct. 2nd East
35541 Mar 3, 1987	"			"	David Miller Putnam	1840	774	40,000	Mauldin 8.55 acre Lakewood Drive
36024 Mar 5, 1987	"			"	Bayne Development Co. Inc.	1841	557		Mts on Rcm 8th 1572pg 9304BK1697pg 547 Subordination agreement for
36196 Mar 6, 1987	"			"	G. Mitchell Gault	1841	763	90,000	8.2 acres South St
36465 Mar 9, 1987	"			"	Charles E. Hoff et al	1842	85	19,000	St Chimp 4pg 2p Lot Brannon Ave 1st East
36681 Mar 10, 1987	"			"	David M. Finley et al	1842	381	14,000	Spring Forest Ests Pt Lot 8 Spring Forest Dr.
37174 Mar 11, 1987	"			"	Carolina App Golf & Country Club Inc.	1843	56		For Mt Sulem Bl 1643pg 691 Release pt track D, D1 + D2
37300 Mar 12, 1987	"			"	Fred L. Nazzari et al	1843	232	30,000	Lot 19 North Dade
37928 Mar 16, 1987	"			"	Carl L. Bailey et al	1843	978	55,000	Tracts B+C S.C. Hwy. 417
38181 Mar 17, 1987	"			"	Leo J. Marsden et al	1844	822	13,000	7 Tracts PK" Lot 274 "Second Revision"
38368 Mar 17, 1987	"			"	Kenneth H. Clubb et al	1844	884	10,000	Lot 663 Westwood Sec VI

# REVERSE or MORTGAGEE Index to Real Estate Mortgages — Greenville County, S. C.

REG. U. S. PAT. OFFICE *Chas McCott* County Indexes Since 1888 An Identifying Trade Mark

 Open at Proper Tab according to First Letter or Letters of Name and refer to Buff Sub-Index sheet for page reference.

COTT FAMILY NAME INDEX No. 75 © 1949  
MADE BY THE COTT INDEX COMPANY, COLUMBUS, OHIO  
SOLD BY PHOTO COPY SUPPLY, MAULDIN, S. C.

FILE NUMBER DATE OF RECORD	MORTGAGEES FAMILY NAMES	GIVEN NAMES ABCDEFGHIJ	GIVEN NAMES JKLMNO	GIVEN NAMES PQRSTUVWXYZ	MORTGAGORS	BOOK	PAGE	Amount	BRIEF DESCRIPTION, LOCATION, ETC. ( Not Warranted )
38886 Mar 19, 1987	Bank			Palmetto	Deoij A. Mullinix <i>et al</i>	1845	602	275,000 <sup>.00</sup>	Lot 10 Pinckney St. Extending Prop
39201 Mar 23, 1987	"			"	Steven H. Mayfield	1846	97	59,000 <sup>.00</sup>	29.83 acres East Georgia Rd
39205 Mar 23, 1987	"			"	James Roger Makon	1846	117	100,000 <sup>.00</sup>	Lots 8, 9+10 Woodvale Ave
39710 Mar 25, 1987	"			"	Marya D. White	1846	848	80,000 <sup>.00</sup>	Lots Lot 60 N.E. Main St. Roland
46535 Mar 30, 1987	"			"	Lamar E. Thomas <i>et al</i>	1848	93	30,000 <sup>.00</sup>	Lot 52 Stonewood Edward Forest Ave II
41798 Apr 6, 1987	"			"	Robert L. Simonet	1850	168	30,000 <sup>.00</sup>	Lot 20 Randy Dr
42044 Apr 6, 1987	"			"	Bayne Development Co.	1850	416		From Sur Rem Bk. 1697 pg 547 Release Lot 65 County Estate Sec. I
42143 Apr 7, 1987	"			"	Troy C. Tollison	1850	461	24,000 <sup>.00</sup>	St. St. den Lot Cor. E. Fairview St. + N. Weston
42178 Apr 7, 1987	"			"	Robert Barry Page	1850	553	50,000 <sup>.00</sup>	Lot 5 Sevier St.
42522 Apr 8, 1987	"			"	Ray Johnson <i>et al</i>	1851	12	5,471 <sup>.25</sup>	Lot 26 Plainview Hgts Ferry Hgts on R.E.M.Bk 1697 pg 547
42541 Apr 8, 1987	"			"	Bayne Development Co. <i>Inc.</i>	1850	996		Release Lot 66 = 1.67 acres
43778 Apr 15, 1987	"			"	Fred L. Riden <i>et al</i>	1852	821	37,013 <sup>.49</sup>	Lot 307 Westwood Ave 4
43797 Apr 15, 1987	"			"	Jimmy Greenville <i>et al</i>	1852	843	160,000 <sup>.00</sup>	0.75 acre Marcus Blvd Stonewood
44147 Apr 17, 1987	"			"	Tracy Johnson-Nalley	1853	250	18,000 <sup>.00</sup>	pt lot 108 Demaree Cir
45008 Apr 22, 1987	"			"	James D. Miller	1854	652	35,000 <sup>.00</sup>	Lot 138 East Park Lakewood Terrace
45122 Apr 23, 1987	"			"	John Larry Boyd <i>et al</i>	1854	802	21,000 <sup>.00</sup>	Lot 5, Sect Austin Sp.



# REVERSE or MORTGAGEE Index to Real Estate Mortgages — Greenville County, S. C.

REG. U. S. PAT. OFFICE *Chas McCott* County Indexes Since 1888 An Identifying Trade Mark

☞ Open at Proper Tab according to First Letter or Letters of Name and refer to Buff Sub-Index sheet for page reference.

COTT FAMILY NAME INDEX No. 75 © 1949  
MADE BY THE COTT INDEX COMPANY, COLUMBUS, OHIO  
SOLD BY PHOTO COPY SUPPLY, MAULDIN, S. C.

( )

FILE NUMBER	MORTGAGEES	GIVEN NAMES	GIVEN NAMES	GIVEN NAMES	MORTGAGORS	BOOK	PAGE	Amount	BRIEF DESCRIPTION, LOCATION, ETC.
DATE OF RECORD	FAMILY NAMES	ABCDEFGH	IJKLMNO	PQRSTUVWXYZ					( Not Warranted )
45434 Apr 24 1987	Bank			Palmetto	Milton M. Shockley Jr.	1855	178	65,000	Prop. Reg Unit 175 Ingleswood Starg
45438 Apr 24 1987	"			"	Randy C. Willis	1855	209	108,000	Lot 5 Main St
45437 Apr 24 1987	"			"	Charles D. Cline	1855	213	30,000	3.03 acs Lafayette Ave
46028 Apr 28 1987	"			"	H. Donald Sellers	1856	92	10,000	Lots
46644 Apr 30 1987	"			"	Keith F. Kraemer	1856	964	120,000	7.6 acres
47034 May 1 1987	"			"	Landrum E. Davis	1857	560	6,000	5.41 acs Harrison Bridge Rd.
47083 May 4 1987	"			"	James R. Monard	1857	713	72,000	Lot 151 Court Hill
48049 May 7 1987	"			"	Five Fork Baptist Church	1858	880	400,000	Lot Batsville Rd.
48527 May 11 1987	"			"	Johnson Homes, Inc	1859	523	220,000	4 parcels
48561 May 11 1987	"			"	Douglas Wayne Preston	1859	579	175,000	Lot Roper mt. Rd. Also Lot
49198 May 13 1987	"			"	H. Michael Dainey	1860	476	220,000	47 acres
49201 May 13 1987	"			"	Donald C. Bailey	1860	488	20,000	Lot Wash Mill Rd
49627 May 15 1987	"			"	Reginald. Durwig	1860	996	59,000	Butler Sp. Lot 216 Botany Woods
51057 May 22 1987	"			"	Jimmy O. Bayne	1862	949		Rem Bl 1567 ps 386 1 Bl 1861 ps 889 Subordination 9 mts for mts on
51720 May 27 1987	"			"	Wayne Elias Bayter	1863	828	10,000	Lot 7 Main St
52132 May 28 1987	"			"	Bobby B Bonds	1864	318	34,800	1.72 acres

# REVERSE or MORTGAGEE Index to Real Estate Mortgages — Greenville County, S. C.

REG. U. S. PAT. OFFICE *Chester McCott* County Indexes Since 1888 An Identifying Trade Mark


Open at Proper Tab according to First Letter or Letters of Name and refer to Buff Sub-Index sheet for page reference.

COTT FAMILY NAME INDEX No. 75 © 1949  
MADE BY THE COTT INDEX COMPANY, COLUMBUS, OHIO  
SOLD BY PHOTO COPY SUPPLY, MAULDIN, S. C.

FILE NUMBER DATE OF RECORD	MORTGAGEES FAMILY NAMES	GIVEN NAMES ABCDEFGHIJ	GIVEN NAMES JKLMNOPQ	GIVEN NAMES RSTUVWXYZ	MORTGAGORS	BOOK	PAGE	Amount	BRIEF DESCRIPTION, LOCATION, ETC. ( Not Warranted )
53325 June 3, 1987	Bank				Palmetto Gregory A. <sup>et al</sup> Stout	1866	115	43,000 <sup>.00</sup>	Lot 157 Manassas Dr
53856 June 4, 1987	"				" David L. Aldridge	1866	744	10,000 <sup>.00</sup>	5 Acre Lakeview Acre
53871 June 4, 1987	"				" Wilton Roy Kirby <sup>et al</sup>	1866	766	38,000 <sup>.00</sup>	Dunklin Sp 16.5 Acre Dunklin Bridge Rd.
54558 June 9, 1987	"				" Jeter Garrett Jr <sup>et al</sup>	1867	568	7,500 <sup>.00</sup>	2 Acre Parcel Main St. Ft Ann
54725 June 9, 1987	"				" Charles L. Roper <sup>et al</sup>	1867	775	48,000 <sup>.00</sup>	Forest Lot 114 Mapleton Dr. Pine
54758 June 10, 1987	"				" Crescent Land & Water Co. <sup>et al</sup>	1867	845	112,000 <sup>.00</sup>	Lot 117 Cliff Ridge Colony
54783 June 10, 1987	"				" Jimmie R. Jallison <sup>et al</sup>	1867	864	20,000 <sup>.00</sup>	Pt Lot 2 Sun Circle, Ft Ann
55067 June 11, 1987	"				" John P. Bruner	1868	159	50,000 <sup>.00</sup>	Lot 50 Afton Ave
55386 June 12, 1987	"				" D. Denby Dauempot, Jr.	1868	632	75,000 <sup>.00</sup>	1.45 acres Pine Forest Dr.
55620 June 12, 1987	"				" Charles A. Brocklehurst	1868	955	19,200 <sup>.00</sup>	Tract 6 ac. Ridge Way
56303 June 18, 1987	"				" Ralph E. Davis Jr. <sup>et al</sup>	1869	691	32,000 <sup>.00</sup>	Lot 8 Simpsonville
56345 June 18, 1987	"				" John W. Ball <sup>et al</sup>	1869	762	30,000 <sup>.00</sup>	Lot 16 Pelham Ph I
57048 June 22, 1987	"				" Hendrick Properties, Inc. S.E. 1st, Pto.	1870	743	100,000 <sup>.00</sup>	Lot 4 & Lot 5 Simpsonville
57721 June 23, 1987	"				" J. M. M. of Greenville, a	1871	596	60,000 <sup>.00</sup>	Tract Marcus Blvd.
58314 June 29, 1987	"				" Hillside Baptist Church	1872	417	65,000 <sup>.00</sup>	Tract 1.291 ac. Jammie Sp.
58567 June 30, 1987	"				" Joseph M. Gibbs <sup>et al</sup>	1872	847	15,000 <sup>.00</sup>	Lot 54 Wemberly Dr.

# REVERSE or MORTGAGEE Index to Real Estate Mortgages — Greenville County, S. C.

REG. U. S. PAT. OFFICE *Chas. McCott* County Indexes Since 1888 An Identifying Trade Mark

 Open at Proper Tab according to First Letter or Letters of Name and refer to Buff Sub-Index sheet for page reference.


COTT FAMILY NAME INDEX No. 75 © 1949  
MADE BY THE COTT INDEX COMPANY, COLUMBUS, OHIO  
SOLD BY PHOTO COPY SUPPLY, MAULDIN, S. C.

( )

FILE NUMBER DATE OF RECORD	MORTGAGEES FAMILY NAMES	GIVEN NAMES ABCDEFGHIJ	GIVEN NAMES JKLMNO	GIVEN NAMES PQRSTUVWXYZ	MORTGAGORS	BOOK	PAGE	Amount	BRIEF DESCRIPTION, LOCATION, ETC. ( Not Warranted )
205 July 1, 1987	Bank			Palmetto	<i>et al</i> Wythe Pts	1873	602	25,000	Lot 3 Haywood North
333 July 1, 1987	"			" "	<i>et al</i> Robert J. Taylor	1873	747	130,000	Oak Grove Rd
804 July 6, 1987	"			" "	<i>et al</i> Asa M. Gray	1874	320	31,500	Lot 14 South Cherokee Pl see Bl. 1676 pg 856
1121 July 7, 1987	"			" "	<i>et al</i> W. H. Crawford	1874	711		Release 22.91 acres Dur. mts
1427 July 8, 1987	"			" "	<i>et al</i> Erby J. Smith	1875	112	60,000	Lot 94 Poinsettia
1474 July 8, 1987	"			" "	<i>et al</i> Kenneth D. Vaughn	1875	143	25,000	Parcel S.C. 23-154 Park Ave.
1482 July 8, 1987	"			" "	<i>et al</i> Robert H. Hunter	1875	166	135,000	Lot 1 Or West Park Ave + St
2469 July 14, 1987	"			" "	<i>et al</i> James E. Cashion Jr.	1876	328	250,000	Lots 1, 2 + 3 West Jones
2352 July 14, 1987	"			" "	<i>et al</i> Marshall Kenton Loney	1876	128		Mts assign Commonwealth
" " "	"			" "	" "	1876	128		Mts Co of American L.P. For mts see Bl. 1614 pg 166
3307 July 20, 1987	"			" "	<i>et al</i> Charles M. Rowland	1877	235	47,000	Lot 148 Del North Est.
3475 July 20, 1987	"			" "	<i>et al</i> Cavalier Dring, a S.C. Co.	1877	421	65,000	Lot 19 Cavalier Wood Lette
4188 July 23, 1987	"			" "	<i>et al</i> Perry R. Eicher	1878	175	20,000	Lot 233 Poinsettia
5448 July 30, 1987	"			" "	<i>et al</i> Robert H. Templeton	1879	663		Mts assign Commonwealth Mts Co of American L.P. For mts see Bl. 1608 pg 802
" " "	"			" "	" "	1879	663		
6750 Aug 6, 1987	"			" "	<i>et al</i> David W. Crocker	1881	440	15,000	Lot 301 Westwood sec. 17 S. 17th

# REVERSE or MORTGAGEE Index to Real Estate Mortgages — Greenville County, S. C.

REG. U. S. PAT. OFFICE *Chas McCatt* County Indexes Since 1888 An Identifying Trade Mark

 Open at Proper Tab according to First Letter or Letters of Name and refer to Buff Sub-Index sheet for page reference.

COTT FAMILY NAME INDEX No. 75 © 1949  
MADE BY THE COTT INDEX COMPANY, COLUMBUS, OHIO  
SOLD BY PHOTO COPY SUPPLY, MAULDIN, S. C.

FILE NUMBER DATE OF RECORD	MORTGAGEES FAMILY NAMES	GIVEN NAMES ABCDEFGHIJ	GIVEN NAMES JKLMNO	GIVEN NAMES PQRSTUVWXYZ	MORTGAGORS	BOOK	PAGE	Amount	BRIEF DESCRIPTION, LOCATION, ETC. ( Not Warranted )
6872 Aug 7, 1987	Bank			Palmetto	Commerce, Inc. Greater Greenville Chamber of Commerce, Inc.				87-3170 .62 ac. Furniture Trusts Newland <sup>th</sup> 1.67 ac +
6872 Aug 7, 1987	"			"	Greater Greenville Chamber of Commerce, Inc.	1881	590	750,000	1.67 acres + 0.62 acres
6945 Aug 7, 1987	"			"	Robert D. Booker <sup>et al</sup>	1881	646	8,800	Lot Austin Sp.
8878 Aug 19, 1987	"			"	Susan Kiser	1883	977	6,000	Lot 69 Augusta Court
9443 Aug 24, 1987	"			"	James O. McGuire <sup>et al</sup>	1884	654	10,825	Lot 15 Lakeside Acres Wynette Estates
10439 Aug 28, 1987	"			"	Dan G. Rauls	1885	787	16,945	Lots 36, 37, 38, 39 + 40
10414 Aug 28, 1987	"			"	Herman F. Dale, Jr.	1885	738		Subordination of mechanics lien in Bk 70 pg 1761 to mty. in Rk Bk 1786 pg. 63
11319 Sept 2, 1987	"			"	Louie W. Pittman <sup>et al</sup>	1886	932	10,000	Lot
11355 Sept 2, 1987	"			"	Michael R. Wingo <sup>et al</sup>	1886	976	40,000	Pt Lot 6 also Lot 7
11435 Sept 2, 1987	"			"	Jerome P. Carne <sup>et al</sup>	1887	87	110,000	0.28 acres
11647 Sept 4, 1987	"			"	Sandra L. Lang	1887	350	84,500	Lot 4 Washington Park
12011 Sept 8, 1987	"			"	Aris S. Mease	1887	799	6,000	Lot 3 The Crossroads. See mty on Bk 1859 pg 523
12038 Sept 8, 1987	"			"	Johanson Homes, Inc	1887	829		Release Lot 5 Knoll Creek
12106 Sept 9, 1987	"			"	Richard Wilton <sup>et al</sup>	1887	904	22,500	Lot 92 Wembley Dr. Simpsonville
13245 Sept 15, 1987	"			"	Jack Q. Smith et al	1889	158	85,000	Sec 1 Lot 65 Brookfield

# REVERSE or MORTGAGEE Index to Real Estate Mortgages — Greenville County, S. C.

REG. U. S. PAT. OFFICE *Chas McCott* County Indexes Since 1888  
An Identifying Trade Mark

 Open at Proper Tab according to First Letter or Letters of Name and refer to Buff Sub-Index sheet for page reference.

COTT FAMILY NAME INDEX No. 75 © 1949  
MADE BY THE COTT INDEX COMPANY, COLUMBUS, OHIO  
SOLD BY PHOTO COPY SUPPLY, MAULDIN, S. C.



FILE NUMBER DATE OF RECORD	MORTGAGEES FAMILY NAMES	GIVEN NAMES ABCDEFGH	GIVEN NAMES IJKLMNO	GIVEN NAMES PQRSTUVWXYZ	MORTGAGORS	BOOK	PAGE	Amount	BRIEF DESCRIPTION, LOCATION, ETC. ( Not Warranted )
13939 Sept 24, 1987	Bank			Palmetto	William P. Phillips, <sup>etal</sup>	1890	39	150,000	Park Lot 25, 26 + 27 Shellstone
14137 Sept 22, 1987	"			"	Larry O. Estep <sup>etal</sup>	1890	200	20,000	Fairview Sp. 1.00 acre Nash Mill Rd.
14596 Sept 24, 1987	"			"	Rita P. Ballew	1890	669	36,000	Augusta Terrace Lot 45 + 46 pt lots 33-39
15197 Sept 28, 1987	"			"	Paul R. Tomlinson <sup>etal</sup> Jr.	1891	426	129,500	Parcel Trmts on Pl 1859 p. 523
15117 Sept 28, 1987	"			"	Johnson Homes Inc	1891	269		Release - Lot 1 Knoll Creek
15747 Oct 1, 1987	"			"	Jeffrey D. Zutler	1892	141	32,500	See # Lot 37 Quail Ridge
16942 Oct 8, 1987	"			"	Threat Enterprises Inc. Leeward Inc.	1893	596	225,000	54 lots Fowler Fields Sub + II
17579 Oct 13, 1987	"			"	Immual Temple + Deluciano	1894	412	50,000	Tract 1.3ac. Prescott St.
17899 Oct 15, 1987	"			"	Donald E. Harper <sup>etal</sup>	1894	811	20,000	Lot Williams St
18477 Oct 20, 1987	"			"	Earl Allen Fair, Jr.	1895	456	37,000	Lot 53 Valley Sub.
18989 Oct 22, 1987	"			"	John J. Thomas <sup>etal</sup>	1896	13	16,000	See # pt lot 107 + 108 Chick
19241 Oct 23, 1987	"			"	Charles Calvin Finley <sup>etal</sup>	1896	299	65,000	See # Lot 24 Central Ave Eastdale
19922 Oct 28, 1987	"			"	James R. Morrow Jr. <sup>etal</sup>	1897	57	135,000	Lot 92 Kingsgate
21101 Oct 29, 1987	"			"	Robert H. Williamson <sup>etal</sup>	1897	266	50,000	Lot 113
20391 Oct 30, 1987	"			"	David E. Mayer <sup>etal</sup>	1897	696	80,000	Lot 71 Roland Hgts
20633 Nov 2, 1987	"			"	Sherman E. King <sup>etal</sup>	1898	147	30,000	Sunset Hgts. Lot 78 S.C. Hwy 418

# REVERSE or MORTGAGEE Index to Real Estate Mortgages — Greenville County, S. C.

REG. U. S. PAT. OFFICE *Cott* County Indexes Since 1888 An Identifying Trade Mark


 Open at Proper Tab according to First Letter or Letters of Name and refer to Buff Sub-Index sheet for page reference.

COTT FAMILY NAME INDEX No. 75 © 1949  
MADE BY THE COTT INDEX COMPANY, COLUMBUS, OHIO  
SOLD BY PHOTO COPY SUPPLY, MAULDIN, S. C.

FILE NUMBER DATE OF RECORD	MORTGAGEES FAMILY NAMES	GIVEN NAMES ABCDEFGHIJ	GIVEN NAMES JKLMNOPQ	GIVEN NAMES RSTUVWXYZ	MORTGAGORS	BOOK	PAGE	Amount	BRIEF DESCRIPTION, LOCATION, ETC. ( Not Warranted )
20663									
Nov 2, 1987	Bank			Palmetto	Winston D. Holliday <sup>et al</sup>	1898	169	20,000	Sec. I Lot 28 Riverdell Dr. Trillingwood
21466									
Nov 6, 1987	"			"	David L. Williams, et al	1898	997	112,000	Lot Cor. E. Earle St. + Bennett St.
22923									
Nov. 10, 1987	"			"	John W. Landreth, Jr. et al	1899	446	11,000	Lot 34 Pebble Creek Pkwy sect
23055									
Nov 11, 1987	"			"	Eben R. Edwards Jr. et al	1899	570	50,000	Lot 2 Oakway Cir Oakway
23218									
Nov. 12, 1987	"			"	Johnson Homes, Inc	1899	779	75,000	8 lots Knoll Creek also tract 32 = 2.63 ac
	"			"	"	1899	779		Lakewood Ave, tract 33 = 4.46 ac
23341									
Nov 13, 1987	"			"	H. Bruce Baker, et al	1899	921	20,000	Lakeview Ave. also lot 17 Lane Oak Creek map 5 Lot 97 Brian Creek Rd. Sugar
24068									
Nov 18, 1987	"			"	Johnson Homes, Inc. et al	1900	842		2 ac mts see Bk 1859 pg 523 Release Lot 13 Knoll Creek
24069									
Nov 18, 1987	"			"	Johnson Homes, Inc. et al	1900	843		2 ac mts see Bk 1859 pg 523 Release Lot 70 Country Est.
24364									
Nov. 20, 1987	"			"	Beverly K. Woody	1901	197	50,000	Lot 41 + pt 42 Overbrook Rd.
24707									
Nov. 23, 1987	"			"	Louis D. Hall, et al	1901	676	55,000	Community Club, Summille Tract, Survey for Poinsettia
25166									
Nov 25, 1987	"			"	Walter B. Crawford et al	1902	329	80,000	Lot 9 School Hgts
25479									
Nov 30, 1987	"			"	Eddie H. Bearden	1902	727	6,500	Lots 16 + 17 Holiday Hills
25507									
Nov 30, 1987	"			"	Martha Ann Howard	1902	747	5,900	Lot 127 Cherry Chase Sub'd
25955									
Dec 2, 1987	"			"	Baldy L. Quiston et al	1903	407	15,000	Lot 10 Maple St Fairview Sp
25941									
Dec 2, 1987	"			"	W. H. Crawford	1903	406		2 ac mts see Bk 1676 pg 856 Release Lot 16 + 17 Holiday Hills

# REVERSE or MORTGAGEE Index to Real Estate Mortgages — Greenville County, S. C.

REG. U. S. PAT OFFICE *Chas McCott* County Indexes Since 1888 An Identifying Trade Mark

 Open at Proper Tab according to First Letter or Letters of Name and refer to Buff Sub-Index sheet for page reference.


COTT FAMILY NAME INDEX No. 75 © 1949  
MADE BY THE COTT INDEX COMPANY, COLUMBUS, OHIO  
SOLD BY PHOTO COPY SUPPLY, MAULDIN, S. C.

( )

FILE NUMBER DATE OF RECORD	MORTGAGEES FAMILY NAMES	GIVEN NAMES ABCDEFGH	GIVEN NAMES IJKLMNO	GIVEN NAMES PQRSTUWXYZ	MORTGAGORS	BOOK	PAGE	Amount	BRIEF DESCRIPTION, LOCATION, ETC. ( Not Warranted )
26998 Dec 9, 1987	Bank			Palmetto	Jimmie Nis et al	1904	592	12,000	Meadowood Sub A Lots 33 & 34 Woodgreen Dr
27514 Dec 14, 1987	"			"	Jayne S. Thompson	1905	185	65,000	also Right of Way 1 Acre Plat Bk. 8-4 pg 31
28197 Dec 17, 1987	"			"	Christine C. Simmons	1905	978	7,000	Parkwood Sub I+II Mauldin Lot 25 Ellwood St
28198 Dec 17, 1987	"			"	The Vista Co. Inc. Country Club Inc.	1905	986	115,000	pg 13 3.17 acres plat Bl. 15A
28919 Dec 23, 1987	"			"	Cavalina Progs Golf &	1906	904	750,000	718.57 acres also tract Whippoorwill Country Club less parcels
" " 29129 Dec 23, 1987	"			"	Harry L. Blair et al	1907	202	20,000	.93 Acre Main Street St. Ann
29189 Dec 28, 1987	"			"	Charles L. Bell, et al	1907	313	325,000	Lot 3 3/4 ac Fountain Inn
29394 Dec 29, 1987	"			"	J. E. Childress et al	1907	670	100,000	Lot Adams Mill Rd.
29634 Dec 29, 1987	"			"	Upstate Land Co. Inc.	1908	10	20,000	Lot 17A Cochran Hgts
31103 Jan 12, 1988	"			"	Upstate Land Co. Inc.	1909	741	33,200	Lot 8 - .60 Acre Colony Sub P Hill Plat Bk 9-3 pg 50
31526 Jan 13, 1988	"			"	Nicholas A. Samra	1909	973	112,765	Lot 212 Powderhorn Sec 4
31685 Jan 15, 1988	"			"	Gregory A. Strout et al	1910	444	38,000	Lot 24 20x Hollow Farms Sec 3
31700 Jan 15, 1988	"			"	Walter M. Cart Jr et al	1910	470	140,000	Lot 5 Crescent Ave. Cagle Park Cynchrae I
31747 Jan 18, 1988	"			"	Raluit W. Leach et al	1910	517	5,000	Lot 133 Saratoga Dr Bk. 1567 pg 386
31819 Jan 18, 1988	"			"	Jimmie O. Bayne	1910	603		Release Plac - for Mtg Buken

# REVERSE or MORTGAGEE Index to Real Estate Mortgages — Greenville County, S. C.

REG. U. S. PAT. OFFICE *Chas. McCott* County Indexes Since 1888 An Identifying Trade Mark

 Open at Proper Tab according to First Letter or Letters of Name and refer to Buff Sub-Index sheet for page reference.

COTT FAMILY NAME INDEX No. 75 © 1949  
MADE BY THE COTT INDEX COMPANY, COLUMBUS, OHIO  
SOLD BY PHOTO COPY SUPPLY, MAULDIN, S. C.

FILE NUMBER DATE OF RECORD	MORTGAGEES FAMILY NAMES	GIVEN NAMES ABCDEFGHIJ	GIVEN NAMES JKLMNOPQ	GIVEN NAMES RSTUVWXYZ	MORTGAGORS	BOOK	PAGE	Amount	BRIEF DESCRIPTION, LOCATION, ETC. ( Not Warranted )
31946 Jan 19, 1988	Bank			Palmetto	J. James Rice et al	1910	796		Release Loto 33 + 34 meadowd 201 mts see Bl 1590 pg 235
"	"			"	"	1910	796		
32451 Jan 22, 1988	"			"	G. Mitchell Gault	1911	411	110,850	8.2 acs South St Fairview 2P
32720 Jan 25, 1988	"			"	414c Fox Run Country Club St. Ann - South Country Club, Inc.	1911	717	275,000	S. Parish near Ft. Ln. Beltway work Sect II Butler 7P
32771 Jan 25, 1988	"			"	Paul J. Foster Jr et al	1911	796	60,000	Lot 279 Bonaventura Dr. 200 crop sub d see 4
33232 Jan 28, 1988	"			"	David L. Fortson	1912	282	30,000	Lot 25 Queen Ann Road 2P
33527 Jul 1, 1988	"			"	Ray Eugene Davis	1912	673	32,000	Lot woodville - Pelzer Rd. oaklan KEm Bl. 1910 pg 444 + Bl. 1910 pg 439
33857 Feb 2, 1988	"			"	Gregory A. Stout et al	1912	987		subordination Agreement. for mtg. see see sub.
34331 Feb 5, 1988	"			"	Donald D. Cannon et al	1913	566	5,800	Lot 30 Linnac Ln Linnac
34409 Feb 5, 1988	"			"	Burford G. Ray et al	1913	657	20,000	Lot 256 Sellywood Cir Westwood Sub Sect III Simpsonville Austin 2P.
"	"			"	"	1913	657		
35516 Feb 16, 1988	"			"	Richard A. Waldrep et al	1914	908	76,386	Lot 46 Meyers Dr. Knollwood 15 ft strip near Mauldin
35909 Feb 18, 1988	"			"	Turner and Gaineys Prop.	1915	320	200,000	.88 acs East Butler Ave also Curb sub d map II Sect III
36102 Feb 19, 1988	"			"	Rebecca W. Hardison et al	1915	535	25,000	Lot 640 N. Wingfield Rd. Sugar
37322 Feb 29, 1988	"			"	Steven R. Hill et al	1917	39		Release 3 pts. lot 45 Overbrook Land Co also Lot 62 Jackson Mill Valley Seuff for mtg. see KEm Bl. 16 P 2 p. 791
"	"			"	"	1917	39		



# REVERSE or MORTGAGEE Index to Real Estate Mortgages — Greenville County, S. C.

REG. U. S. PAT. OFFICE *Chas McCorkle* County Indexes Since 1888 An Identifying Trade Mark

☞ Open at Proper Tab according to First Letter or Letters of Name and refer to Buff Sub-Index sheet for page reference.

COTT FAMILY NAME INDEX No. 75 © 1949  
MADE BY THE COTT INDEX COMPANY, COLUMBUS, OHIO  
SOLD BY PHOTO COPY SUPPLY, MAULDIN, S. C.

( )

FILE NUMBER DATE OF RECORD	MORTGAGEES FAMILY NAMES	GIVEN NAMES ABCDEFGH	GIVEN NAMES IJKLMNO	GIVEN NAMES PQRSTUVWXYZ	MORTGAGORS	BOOK	PAGE	Amount	BRIEF DESCRIPTION, LOCATION, ETC. ( Not Warranted )
37114 Feb 29, 1988	Bank			Palmetto	James Edgar Shoemaker et al	1916	735	6,000	W/ Chery Chase Lot 1799 pt lot 180 Keeler
37331 Mar 1, 1988	"			"	Robert J. Taylor et al	1917	64	138,000	Lot Oak Grove Lake Rd.
37531 Mar 1, 1988	"			"	The Hill Company a.d.c. Ben Pts.	1917	318	200,000	27.31 acres Georgia Rd.
37958 Mar 3, 1988	"			"	Clarence Franklin Sharp et al	1917	747	35,000	Lot 13 St-Augustine & Pelham Est.
38120 Mar 4, 1988	"			"	Steven J. Wilder et al	1917	884	9,000	Lot 26 Woodforest Park
38277 Mar 7, 1988	"			"	Willie Wilson et al	1918	125	10,000	Lot 14 & 15 Coolidge Ave. Palm Grove
38570 Mar 8, 1988	"			"	W/K/ Deborah J. Hammill Deborah L. Coleman	1918	498	7,000	Lot 5 Simpsonville Lot 211 Westwood North
38696 Mar 9, 1988	"			"	Upstate Land Co. Inc.	1918	623	25,000	Lot 13 Laurel Hill Sub.
39128 Mar 11, 1988	"			"	Joe M. Knight et al	1919	79	25,000	Parsons Dr. Lot Baltham on Greengard Rd
39247 Mar 14, 1988	"			"	Lynne J. Edwards et al	1919	193	27,000	Simpsonville Lot Main St Austin Sp.
39348 Mar 14, 1988	"			"	Phillip H. Driscoll et al	1919	300	35,000	Ests near Fountain Sp. 3 acres Heritage De Heritage
39622 Mar 15, 1988	"			"	Gerald Chris Goodwin et al	1919	625	9,000	Tract, S.C. Hwy. 418
39788 Mar 16, 1988	"			"	Allen M. Lellis et al	1919	806	15,000	apartment 1.19 acre near Ft. Ann. also
40047 Mar 17, 1988	"			"	Francine Daniel Nemetsos et al	1920	96	96,077	Lot 2 West Park Ave. Lot 3 Park Ave. also lot also lot, Bennett St. also pt. lots 3 & 5 Bennett St.
				(over)					

# REVERSE or MORTGAGEE Index to Real Estate Mortgages — Greenville County, S. C.

REG. U. S. PAT. OFFICE *Chas. McClatchy* County Indexes Since 1888  
An Identifying Trade Mark

Open at Proper Tab according to First Letter or Letters of Name and refer to Buff Sub-Index sheet for page reference.

COTT FAMILY NAME INDEX No. 75 © 1949  
MADE BY THE COTT INDEX COMPANY, COLUMBUS, OHIO  
SOLD BY PHOTO COPY SUPPLY, MAULDIN, S. C.

FILE NUMBER DATE OF RECORD	MORTGAGEES FAMILY NAMES	GIVEN NAMES ABCDEFGH	GIVEN NAMES IJKLMNO	GIVEN NAMES PQRSTUVWXYZ	MORTGAGORS	BOOK	PAGE	Amount	BRIEF DESCRIPTION, LOCATION, ETC. ( Not Warranted )
40210 Mar 14, 1988	Bank			Palmetto	Nicholas P. Mitchell	1920	298	98,300	Lavinia Ave pt lat Rowley Place
40211 Mar 18, 1988	"			"	Nicholas P. Mitchell	1920	302	35,000	Rowley Place pt lat Lavinia Ave
40674 Mar 23, 1988	"			"	Catherine Phillips Capps	1920	849		Cay. Ins. Inv. Mtg. - see Rem. Bk 1752 pg. 229 mtg - assigned American Loan
40754 Mar 23, 1988	"			"	B. E. Gilliard	1920	901	20,000	Independent Hts. Bullen Sp. Lot 26 Scotland Cir
41169 Mar 25, 1988	"			"	Larry Eugene Stapleton	1921	418	32,000	Fontana Forest Lot 35 Fontana Dr
41255 Mar 25, 1988	"			"	Johnson Homer Inc.	1921	533		20 mts see Bk 1899 pg 779 Release Lot 17 Lura Oaks
41562 Mar 29, 1988	"			"	L. Bruce Moore	1921	878	41,500	Lot 191 Sherwood Forest
41979 Mar 31, 1988	"			"	William H. Rankin	1922	418	10,000	lots 174+175 Cherry Chen Ave. S'ville
42252 Mar 31, 1988	"			"	Marion S. Roaden	1922	743	24,632	Lot 102 Hunters Area Beryl
42402 April 1, 1988	"			"	Lamont V. Stokes	1922	946	50,000	1.74 acres Sply Rd Rd
42542 April 1, 1988	"			"	Beverly K. Woody	1923	153	6,750	pt lots 42+43 Overwood
42573 April 4, 1988	"			"	Back yard a s.c. gen pts	1923	197		Release Karen G. Curtis from all liabilities, claims, actions & damages to mtg. For any mtg see Bk 1709 pg 619 + Bk 1709 pg 623
"	"			"	"	1923	197		"
"	"			"	"	1923	197		"
42986 April 5, 1988	"			"	James L. Powell	1923	745	52,000	Lot 23 Laurens Rd
43877 Apr 12, 1988	"			"	James E. Cashin, Jr.	1924	750	330,000	Fairview Sp. Lot West Jones St. Ft. Inn

# REVERSE or MORTGAGEE Index to Real Estate Mortgages — Greenville County, S. C.

REG. U. S. PAT. OFFICE *Chas. McCott* County Indexes Since 1888 An Identifying Trade Mark

☞ Open at Proper Tab according to First Letter or Letters of Name and refer to Buff Sub-Index sheet for page reference.

COTT FAMILY NAME INDEX No. 75 © 1949  
MADE BY THE COTT INDEX COMPANY, COLUMBUS, OHIO  
SOLD BY PHOTO COPY SUPPLY, MAULDIN, S. C.

( )

FILE NUMBER	MORTGAGEES FAMILY NAMES	GIVEN NAMES ABCDEFGH	GIVEN NAMES IJKLMNO	GIVEN NAMES PQRSTUVWXYZ	MORTGAGORS	BOOK	PAGE	Amount	BRIEF DESCRIPTION, LOCATION, ETC. ( Not Warranted )
44370 April 14, 1988	Bank			Palmetto	Robert E. Carbery <sup>et al</sup>	1925	300		4 James Rd Smiths see Bk 1965 pg 146 Release. 3 Paula Lindsay Ann Map 2 Foxcroft Sec II
44535 April 15, 1988	"			"	Doris M. Lathan	1925	577	25,000	Lot 27 Hillborough Dr. Sec 1 Smiths see Bk 1699 pg 547
45318 April 21, 1988	"			"	Bayne Development Co. Inc.	1926	568		Release. Lot 192 Country Ests.
47034 May 2, 1988	"			"	A. David Crosby <sup>et al</sup>	1929	55	135,000	3 Lots Town Street Silverleaf, Sec 6
47391 May 3, 1988	"			"	Dana L. Forsyth, <sup>et al</sup> <sub>Gen. Pts.</sub>	1929	472	30,000	Lot 272 East Silverleaf St.
47382 May 3, 1988	"			"	Owl Investment, a.k.	1929	521	60,000	Lot North Main St. W. Tusher
47449 May 3, 1988	"			"	Michael Wingard Berry	1929	607	20,000	5.99 ac prop. of Fred + Betty also mobile Home
48124 May 6, 1988	"			"	Harold C. Griffith <sup>et al</sup>	1930	430	15,000	Lot Anderson Ridge Rd. Butler Twp. Creek - Spanglow Court
48135 May 6, 1988	"			"	Paul D. Chibbaro	1930	451	10,000	Lot 55 Highway View at Little II Mauldin
48668 May 10, 1988	"			"	Equity Homes, Inc.	1931	70	100,000	Lot 54 Riggs Ct. Blendedale
049340 May 13, 1988	"			"	John Samuel Pedia <sup>et al</sup>	1931	919	67,000	Lot 1 + pt lot 2 Western St Mountain Spr. also lots 7.
" 49905	"			"	" " " "	1931	919		Western St
58936 May 17, 1988	"			"	M. Eugene Mullikin <sup>et al</sup>	1932	710	66,800	Lot 25 + pt lot 26 Augusta Pk Near Simpsonville
51612 May 19, 1988	"			"	John W. Dickens <sup>et al</sup>	1933	255	200,000	Lot (924 Acres) North main St. Rd + Neely St. also easement
451223 May 19, 1988	"			"	Morgan Memorial Bkht. <sup>chuck</sup>	1933	397	100,000	1.75 Acres Inter. Old Bencombe Travelers Rest
May 20, 1988	"			"	Norman H. Schultz, <sup>et al</sup>	1933	655	18,000	2.7 acres Henderson St.

# REVERSE or MORTGAGEE Index to Real Estate Mortgages — Greenville County, S. C.

REG. U. S. PAT. OFFICE *Chas McCott* County Indexes Since 1888  
An Identifying Trade Mark

 Open at Proper Tab according to First Letter or Letters of Name and refer to Buff Sub-Index sheet for page reference.

COTT FAMILY NAME INDEX No. 75 © 1949  
MADE BY THE COTT INDEX COMPANY, COLUMBUS, OHIO  
SOLD BY PHOTO COPY SUPPLY, MAULDIN, S. C.

FILE NUMBER DATE OF RECORD	MORTGAGEES FAMILY NAMES	GIVEN NAMES ABCDEFGH	GIVEN NAMES IJKLMNO	GIVEN NAMES PQRSTUVWXYZ	MORTGAGORS	BOOK	PAGE	Amount	BRIEF DESCRIPTION, LOCATION, ETC. ( Not Warranted )
51729 May 24, 1988	Bank			Palmetto	Gemmey Cook	1934	269	100,000	Estate Sec 3 Lot 2 Pelham Rd, Pelham
51988 May 25, 1988	"			"	Bayne Development Co. Inc	1934	656		bk 1572 pg 930 also bk 1697 pg 547 subordination Agreement for see Agmt for mts see Bk 1893 pg 596
52064 May 26, 1988	"			"	Threatt Enterprises, Inc.	1934	730		Release Lot 35 Towler Field
53203 June 1, 1988	"			"	Curtis A. Tynes <sup>etal</sup>	1936	439	22,100	Joint Lx Lot 21 Magnus Park Sec I
53594 June 2, 1988	"			"	Selena G. Riddle	1937	39	36,750	lot 12 Bethel Rd., Austin Sp. Lot 53 Holly Trace Sec 1 also
53312 June 2, 1988	"			"	Walter J. Guest <sup>etal</sup> Sr.	1936	655	10,000	Block "D" Chick Spring Tp Lots 38, 39, 40 Maryann Ests
53743 June 3, 1988	"			"	David L. Gosman <sup>etal</sup>	1937	224	20,000	pt lot 33 Rolling Green Circle Botany Woods Sec 1
54205 June 7, 1988	"			"	George J. Howard Jr.	1937	883	50,000	Lot 36 Edwards Rds
54531 June 8, 1988	"			"	Brian M. Rakuta <sup>etal</sup>	1938	232	135,000	1.0 acre S.C. Hwy 14 Fairview Sp.
54526 June 8, 1988	"			"	Charlie E. Ellison Jr.	1938	257	12,000	Lot 4 Weathered Cir
54574 June 8, 1988	"			"	Rakut L. Vandiver <sup>etal</sup>	1938	337	20,000	Ac III Lot 17 Ivy Hollow Farms
54708 June 9, 1988	"			"	Hillside Bapt. Church	1938	463	100,000	Rd. Hillside Community Fairview Tp, 1.29 Acres Hillside Ch. Rd. County
55379 June 14, 1988	"			"	A. David Crossley <sup>etal</sup>	1939	361	135,000	Towne St Lot 1 Towne St, also Lot for mtg see bk 1893 pg 594
55505 June 14, 1988	"			"	Threatt Enterprises, Inc.	1939	552		Release lot 25 Fowler Wood sub.
55990 June 16, 1988	"			"	Charlie E. Ellison, Jr.	1940	75	65,000	3.85 acres Putman Rd.
56016 June 16, 1988	"			"	Thomas Samuel Frady	1940	100	11,780	Tracy Tract 20 Survey for Thomas S.

# REVERSE or MORTGAGEE Index to Real Estate Mortgages — Greenville County, S. C.

REG. U. S. PAT. OFFICE *Chas. McCorkle* County Indexes Since 1888 An Identifying Trade Mark

Open at Proper Tab according to First Letter or Letters of Name and refer to Buff Sub-Index sheet for page reference.

COTT FAMILY NAME INDEX No. 75 © 1949  
MADE BY THE COTT INDEX COMPANY, COLUMBUS, OHIO  
SOLD BY PHOTO COPY SUPPLY, MAULDIN, S. C.

( 6 )

FILE NUMBER	MORTGAGEES	GIVEN NAMES	GIVEN NAMES	GIVEN NAMES	MORTGAGORS	BOOK	PAGE	Amount	BRIEF DESCRIPTION, LOCATION, ETC.
DATE OF RECORD	FAMILY NAMES	ABCDEFGH	IJKLMNO	PQRSTUVWXYZ					( Not Warranted )
56160 June 17, 1988	Bank			Palmetto	Gary R. Smith <sup>etal</sup>	1940	289	22,000	Lot 38 propg Julie + Shaw
56550 June 21, 1988	"			"	Ralph A. Mangum, <sup>etal</sup>	1940	759	50,000	5.0 acres Roper Mtn Rd.
56733 June 21, 1988	"			"	Asa M. Gray <sup>etal</sup>	1940	966	50,000	Lot 43 Thornblade ph 1
56760 June 21, 1988	"			"	Linda P. Cannon	1940	985	5,000	houses Hwy Prop. Ruyning
56969 June 22, 1988	"			"	Gabson Homes, <sup>inc.</sup>	1941	315	50,000	Unit 4-B The Village Town-
57539 June 24, 1988	"			"	Jeanne C. Johnson	1941	980	10,000	2 = 2 tracts Lakemire Acres
57623 June 27, 1988	"			"	Midford D. Kelly <sup>etal</sup>	1942	91	16,509	Parcel 1 = Lots Knoll Creek, Parcel
58559 June 30, 1988	"			"	James E. Fisher	1943	496	8,494	Ph I Sec I, II + III
58701 June 30, 1988	"			"	RP Properties <sup>inc.</sup>	1943	738	28,375	Lot 5-7 Wenwood Downs
390 July 1, 1988	"			"	U. S. Telecommunication <sup>serv.</sup>	1944	328	100,000	10 acres Richardson Rd
906 July 6, 1988	"			"	Word of Life Church <sup>inc.</sup>	1945	137		Lot Hammond Rd.
2527 July 15, 1988	"			"	Lube Corp	1946	886	455,000	Parcel B Whitmie St.
2532 July 15, 1988	"			"	John L. Smith <sup>etal</sup>	1946	893	12,536	water tap less .017 acres
2978 July 18, 1988	"			"	Harmon D. Wood	1947	437	54,000	3.184 acres McKelvey Rd, right to
3876 July 22, 1988	"			"	Jackie Dail Martin <sup>et al</sup>	1948	506	9,000	Rd Des Intgrer Bk 1811 pg 872
4112 July 25, 1988	"			"	Susan W. Gray <sup>etal</sup>	1948	862	45,000	Release 0.235 acres Bucky Creek

# REVERSE or MORTGAGEE Index to Real Estate Mortgages — Greenville County, S. C.

6  
( )

REG. U. S. PAT. OFFICE *Chas McCott* County Indexes Since 1888 An Identifying Trade Mark

Open at Proper Tab according to First Letter or Letters of Name and refer to Buff Sub-Index sheet for page reference.

COTT FAMILY NAME INDEX No. 75 © 1949  
MADE BY THE COTT INDEX COMPANY, COLUMBUS, OHIO  
SOLD BY PHOTO COPY SUPPLY, MAULDIN, S. C.

FILE NUMBER DATE OF RECORD	MORTGAGEES FAMILY NAMES	GIVEN NAMES ABCDEFGH	GIVEN NAMES IJKLMNO	GIVEN NAMES PQRSTUVWXYZ	MORTGAGORS	BOOK	PAGE	Amount	BRIEF DESCRIPTION, LOCATION, ETC. ( Not Warranted )
4713 July 27, 1988	Bank			Palmetto	Timothy R. Holt <sup>et al</sup>	1949	656	7,400 .00	Lot 36 Ripley Station
4762 July 27, 1988	"			"	PRO-Gen a S.C. Gen PAs	1949	706	50,000 .00	Lot North Main St
5976 Aug 2, 1988	"			"	Edward C. Case	1951	400	12,000 .00	34+35 Laurens Rd Lots 3+4 + pt Lots 2, 5, 33
6416 Aug 4, 1988	"			"	Richard L. Crain <sup>et al</sup>	1951	870	435,000 .00	Blvd. .85 acres Wade Hampton
6652 Aug 5, 1988	"			"	Ronald Stephen Atwood <sup>et al</sup>	1952	78	6,000 .00	3.16 acres McKelvey Rd.
6872 Aug 8, 1988	"			"	Samuel M. Hutton	1952	380	30,000 .00	Simpsonville Lot 33 Abbotzard Dr
6888 Aug 8, 1988	"			"	C. J. Jones Jr.	1952	439	13,000 .00	2 lots Fountain Stan
7592 Aug 10, 1988	"			"	Jeanne Cannon Johnson <sup>re-record</sup>	1953	142	20,000 .00	See I, II & III for orig mty on Rem 1941-880 Lot 5 - F Wenwood Towns, Ph I
7802 Aug 11, 1988	"			"	George W. Davenport, et al	1953	346	296,000 .00	Standing Springs Rd. 8.23 acres Weeler Ferry Rd. +
8052 Aug 12, 1988	"			"	John G. Thomas, et al	1953	582	10,000 .00	Spring Sp. Orchard Acres Sec 2 Pt lot 107 Orchard Dr. Chuck
8430 Aug 13, 1988	"			"	Bryan Stokes et al	1954	159	36,000 .00	Depot St Parcel A. (0.12 acres) Parcel B. (0.34 acres)
8431 Aug 13, 1988	"			"	Bryan Stokes et al	1954	163	35,000 .00	0.12 acres Depot St.
8586 Aug 16, 1988	"			"	Osminie B. Owens, III	1954	303	32,000 .00	Farmview Sp., Fountain Stan Lot, Green Ave + North Weston St
9240 Aug 19, 1988	"			"	Robert H. Hunter <sup>et al</sup>	1955	128	72,000 .00	Lot 1 Park Ave + Towns St
9261 Aug 19, 1988	"			"	Johnny W. Knight <sup>et al</sup>	1955	178	20,000 .00	Lot 2 West Butler Ave
10072 Aug 24, 1988	"			"	Jimmy L. Curry	1956	171	70,000 .00	Lot 37 Sunset St B

# REVERSE or MORTGAGEE Index to Real Estate Mortgages — Greenville County, S. C.

REG. U. S. PAT. OFFICE *Chas McCott* County Indexes Since 1888 An Identifying Trade Mark

☞ Open at Proper Tab according to First Letter or Letters of Name and refer to Buff Sub-Index sheet for page reference.

COTT FAMILY NAME INDEX No. 75 © 1949  
MADE BY THE COTT INDEX COMPANY, COLUMBUS, OHIO  
SOLD BY PHOTO COPY SUPPLY, MAULDIN, S. C.

( )

FILE NUMBER DATE OF RECORD	MORTGAGEES FAMILY NAMES	GIVEN NAMES ABCDEFGH	GIVEN NAMES IJKLMNO	GIVEN NAMES PQRSTUVWXYZ	MORTGAGORS	BOOK	PAGE	Amount	BRIEF DESCRIPTION, LOCATION, ETC. ( Not Warranted )
10992 Aug 30, 1988	Bank			Palmetto	<i>etal</i> George Tillman <sup>D.M.D.</sup> Hughes	1957	433	15,000	5 acre tract Hunter Rd 6.0 acres Hunter Rd also
11045 Aug 30, 1988	"			"	Graham & McGirt, a.s.c. <sup>Pls.</sup> gen	1957	520	450,000	1.94 acres Pelham Rd
12797 Sept 9, 1988	"			"	<i>etal</i> Michael R. Wings	1959	674	}	Release 206 Timberidge Dr Quail Ridge Sec 4 for mtg see Ch 1886 pg. 976
" "	"			"	" " "	1959	674		
13448 Sept 14, 1988	"			"	Peter L. Dixon	1960	506	45,223	1.89 acres Carriage Ln
13709 Sept 15, 1988	"			"	<i>etal</i> William Cary	1960	834	20,000	Cruikside Bay Prop Reg. Unit 11 McDaniel Drive Mauldin
13754 Sept 16, 1988	"			"	Robert C. Coates <i>etal</i>	1960	902	20,000	Lot 3 Pleasant Deal
15528 Sept 26, 1988	"			"	Robert O. Taylor <i>etal</i>	1962	733	60,000	Retimer Ln Lot 161 Dr. Graham Ct +
15628 Sept 27, 1988	"			"	<i>etal</i> David G. Bowman,	1962	858	144,000	Stone Creek Sec II Pebble Creek ph XI Lot 19 Hichory Hill Lane
16438 Sept 30, 1988	"			"	Robert Shane Taylor	1963	917	83,500	Lot 61 Lanneau Dr. Highland
16524 Sept 30, 1988	"			"	Gae Loe, <i>etal</i>	1964	61	90,000	also lot Railroad St., Smitville 9 acres North Main St. Simpsonville see Ch 1699 pg. 513 + Ch 1964 pg. 61
16514 Sept 30, 1988	"			"	Joe Loe <i>etal</i>	1964	65		Subordination Agreement for mtg
17784 Oct 10, 1988	"			"	Peter L. Dixon	re-record 1965	726	45,223	see bk 1960 pg. 506 1.89 ac Carriage Lane for mtg
18107 Oct 11, 1988	"			"	Bayne Development Co. Inc.	1966	126		Country Estate for mtg see Ch 1697 pg. 547 Release lots 5, 6, 149, 150 + 151
18392 Oct 12, 1988	"			"	<i>etal</i> Thomas L. Liller,	1966	366	50,000	at Alta Vista Lots 88 + 89 Mc Luer St
18653 Oct 14, 1988	"			"	Johnson Homes, Inc.	1966	676		mtg see Ch. 1941 pg 315 Release Lot 17 Knollcreek Dr

# REVERSE or MORTGAGEE Index to Real Estate Mortgages — Greenville County, S. C.

REG. U. S. PAT. OFFICE *Chas McCott* County Indexes Since 1888 An Identifying Trade Mark

 Open at Proper Tab according to First Letter or Letters of Name and refer to Buff Sub-Index sheet for page reference.

COTT FAMILY NAME INDEX No. 75 © 1949  
MADE BY THE COTT INDEX COMPANY, COLUMBUS, OHIO  
SOLD BY PHOTO COPY SUPPLY, MAULDIN, S. C.

FILE NUMBER DATE OF RECORD	MORTGAGEES FAMILY NAMES	GIVEN NAMES ABCDEFGHIJ	GIVEN NAMES JKLMNOPQ	GIVEN NAMES RSTUVWXYZ	MORTGAGORS	BOOK	PAGE	Amount	BRIEF DESCRIPTION, LOCATION, ETC. ( Not Warranted )
18813 Oct 14, 1988	Bank			Palmetto	Johnson Homes, Inc.	1966	838		See Mtgs see Bl 1899 pg 779 Release Lot 17 Knollcreek
18814 Oct 14, 1988	"			"	Johnson Homes, Inc.	1966	839		Mtgs see Bl 1859 pg 523 Release Lot 17 Knollcreek For
19373 Oct 19, 1988	"			"	Bruce P. Humphrey	1967	479		For Mtgs see Bl 1730 pg 475 Mtg assign to Southeast Mtgs Co.
19539 Oct 19, 1988	"			"	Bayne Development Co. Inc	1967	629		Release Lot 3 = 13.5 acre Carolina Way Country Estates For Mtgs
2 h	"			"	" " " "	1967	629		see Bl 1697 pg 547
19818 Oct 21, 1988	"			"	Downey-East Corp.	✓	✓	✓	88-3489 See #5 Littles - Fountain Inn SC
20146 Oct 24, 1988	"			"	Carol B. Castle	1968	292	9,000	Deerwater Woods Mauldin Lot 167 Royal Oak Rd
20152 Oct 24, 1988	"			"	Robert A. Kirsh	1968	308	25,000	Lot 590 Sugar Creek Sec III
20098 Oct 24, 1988	"			"	Bayne Development Co Inc	1968	246		Release Lots 160, 193, 194, 195 Country Esto Sec I also Lots
"	"			"	" " "	1968	246		143 + 144 Carolina Way. See Mtg see Bl 1697 pg 547
"	"			"	" " "	1968	246		
20322 Oct 25, 1988	"			"	Ronald E. Phillips	1968	478	18,750	Lots 160, 193 + 194 Carolina Way Country Estates Sec. I also
"	"			"	" " "	1968	478		Lots 143 + 144 Carolina Way Country Estates Sec. II
"	"			"	" " "	1968	478		
20585 Oct 26, 1988	"			"	Armonda M. Hancock	1968	809	75,000	Quail Hill Estb. Lot 18 Quail Hill Dr
20592 Oct 26, 1988	"			"	Threatt Enterprises	1968	822		See F For Mtgs see Bl 1893 pg 596 Release Lot 38 Fowler Woods Sub.



# REVERSE or MORTGAGEE Index to Real Estate Mortgages — Greenville County, S. C.

REG. U. S. PAT. OFFICE *Chas McCott* County Indexes Since 1888 An Identifying Trade Mark

Open at Proper Tab according to First Letter or Letters of Name and refer to Buff Sub-Index sheet for page reference.

COTT FAMILY NAME INDEX No. 75 © 1949  
MADE BY THE COTT INDEX COMPANY, COLUMBUS, OHIO  
SOLD BY PHOTO COPY SUPPLY, MAULDIN, S. C.

( )

FILE NUMBER DATE OF RECORD	MORTGAGEES FAMILY NAMES	GIVEN NAMES ABCDEF GH	GIVEN NAMES IJKLMNO	GIVEN NAMES PQRSTU VWXYZ	MORTGAGORS	BOOK	PAGE	Amount	BRIEF DESCRIPTION, LOCATION, ETC. ( Not Warranted )
21028 Oct 28, 1988 21616	Bank			Palmetto	Demetriou Francisca Daniella	Deed Bk 1342	567		REMBK 1920 pg 96 Release Lat Bennett St. see
Nov 1, 1988 21802	"			"	Jack D. Eddy <sup>et al</sup>	1970	249	10,000	Tract 20 Silder Creek Fairview Sp. Ft. Inn
Nov 2, 1988 22155	"			"	James E. Cashion Jr.	1970	504	200,000	Lots 1, 2, 3 West Jones St Dunson Mills sub. sec. 2
Nov 3, 1988 22287	"			"	Marquise B. Rogus	1970	904	8,750	Lot 34 Dunson Mills Village Village Fountain Ave
Nov 4, 1988 22811	"			"	Harry L. Blair Jr. 5/8 Henry J. Weather	1971	49	14,300	Lot 59 Woodside Mills Fairview Sp.
Nov 8, 1988 23066	"			"	Henry Weather	1971	631	6,000	43 acres Weather Rd
Nov 9, 1988 23816	"			"	Jack H. West <sup>et al</sup>	1971	947	20,000	4.491 acres Howard Rd Fairview Sp. Fountain Ave
Nov 15, 1988 24336	"			"	Daniel Y. Thomason <sup>et al</sup>	1972	670	30,000	Lots 2 + 3 Inn Circle Inn Village
Nov 17, 1988 " " " "	"			"	Bayne Development Co. Inc.	1973	199		Release 61.72 acres also Lot 118 Fair mty see Bk 1697 pg 547
Nov 17, 1988 24341	"			"	" " " "	1973	199		Fair mty see Bk 1931 pg. 70 Release lot 54 Blenbale II
Nov 23, 1988 25325	"			"	Equity Homes, Inc.	1973	203		
Nov 23, 1988 26157	"			"	Bobby Loran Balcombie	1974	257	25,000	43.67 Acres
Nov 30, 1988 " " " "	"			"	W. H. Alford	1975	328		Release Tracts 24, 25 + 26 Holiday Hills Fair mty see Bk 1676 pg 856
Nov 30, 1988 25932	"			"	Nash C. Hutton <sup>et al</sup>	1975	48	22,000	Lot 149 Coach Hills Dr Special Sp.
Nov 30, 1988 26082	"			"	James E. Mitchell	1975	217	62,000	10.396 acres Dog Creek

# REVERSE or MORTGAGEE Index to Real Estate Mortgages — Greenville County, S. C.

REG. U. S. PAT. OFFICE *Chas McCott* County Indexes Since 1888 An Identifying Trade Mark

Open at Proper Tab according to First Letter or Letters of Name and refer to Buff Sub-Index sheet for page reference.

COTT FAMILY NAME INDEX No. 75 © 1949  
MADE BY THE COTT INDEX COMPANY, COLUMBUS, OHIO  
SOLD BY PHOTO COPY SUPPLY, MAULDIN, S. C.

FILE NUMBER DATE OF RECORD	MORTGAGEES FAMILY NAMES	GIVEN NAMES ABCDEFGHIJ	GIVEN NAMES JKLMNOPQ	GIVEN NAMES RSTUVWXYZ	MORTGAGORS	BOOK	PAGE	Amount	BRIEF DESCRIPTION, LOCATION, ETC. ( Not Warranted )
26377 Dec 1, 1988	Bank			De Palmetto	D. J. Rawls	1975	640	100 7,000	Estate Sec V Lots 115 + 148 Chesterfield Course Rd.
26340 Dec 1, 1988	"			"	Ernest Z. Dawkins	1975	666	100 15,000	24.19 acres Piedmont Golf Murray Dr + Hyde Cir
26577 Dec 2, 1988	"			"	Ralphna Imlinson	1975	897	100 95,000	Lot Murray Dr also Lot + Goldenwith St
27418 Dec 8, 1988	"			"	George A. Mallinoff Jr.	1976	839	100 155,000	Grant Pennell Hwy 201 mly sub Bl 1697 pg 547
27451 Dec 8, 1988	"			"	Bayne Dev Co Inc	1976	904	100	Release of lien on timber
27450 Dec 8, 1988	"			"	Bayne Dev Co Inc	1976	908	100	201 mly sub Bl 1572 pg 930 Release of lien on timber
27650 Dec 9, 1988	"			"	R. Fenwood Watford	1977	54	100 100,000	Fountain Inn 1 acre N. Main St.
27760 Dec 9, 1988	"			"	John A. Bolen	1977	175	100	III 201 mly sub Bl 1635 pg 29 Release Lot 273 Conclude
29137 Dec 19, 1988	"			"	Salvester Postich et al	1978	786	100 160,000	1.00 ac Hwy SC 14 Sec IV
29136 Dec 19, 1988	"			"	Salvester Postich et al	1978	790	100 160,000	Lot 195 Pinsettia Sub Chaunessy Sub
29197 Dec 19, 1988	"			"	Daniel E. Lawson et al	1978	870	100 125,000	Lot 50 Weatherby Dr. Sub
29435 Dec 20, 1988	"			"	Lois J. Enman et al	1979	241	100 25,000	Lot 109 Coach Hills Community Club - Sville
29696 Dec 22, 1988	"			"	Louis W. Hall et al	1979	570	100 71,154	Grant Survey for Pinsettia
29863 Dec 22, 1988	"			"	Boy Scouts of America Blue Ridge Council	1979	861	100 175,000	25.5 acres Bates Sp.
130584 Dec 29, 1988	"			"	W+E Investments S.C. Inc	1980	749	100 200,000	Lantern Rd including R.R. right of way 1.04 acres Hwy 417 Old
130617 Dec 29, 1988	"			"	Michael R. Wingard et al	1980	782	100 45,000	Parcel 2 = Lot 9 + pt Lot 6 Chatsworth Parcel 1 = Lot 37 Ruess Walk

# REVERSE or MORTGAGEE Index to Real Estate Mortgages — Greenville County, S. C.

REG. U. S. PAT. OFFICE *Chas McCott* County Indexes Since 1888 An Identifying Trade Mark

Open at Proper Tab according to First Letter or Letters of Name and refer to Buff Sub-Index sheet for page reference.

COTT FAMILY NAME INDEX No. 75 © 1949  
MADE BY THE COTT INDEX COMPANY, COLUMBUS, OHIO  
SOLD BY PHOTO COPY SUPPLY, MAULDIN, S. C.

( )

FILE NUMBER DATE OF RECORD	MORTGAGEES FAMILY NAMES	GIVEN NAMES ABCDEFGH	GIVEN NAMES IJKLMNO	GIVEN NAMES PQRSTUVWXYZ	MORTGAGORS	BOOK	PAGE	Amount	BRIEF DESCRIPTION, LOCATION, ETC. ( Not Warranted )
968 Jan 6, 1989	Bank			<i>the</i> Palmetto	R P Propertius	1982	370	.00 40,000	Parcel B Whitman St Lot Whitman St also
1170 Jan 9, 1989	"			"	Ronald G. Strange <i>et al</i>	1982	557	.00 67,500	Sec 1 Lot 59 Pine Brook Forest
1405 Jan 10, 1989	"			"	Preston C. Shealy <i>et al</i>	1982	838	.54 33,769	2 aces Hart's Lane
1300 Jan 10, 1989	"			"	Kenneth D. Grant <i>et al</i>	1982	731		Mtg Assign to Victoria Mtg Co. See Mtg in Bk 1633 pg. 513 + Revised Bk 1646 pg. 781
" "	"			"	" "	1982	731		Sec II
1770 Jan 12, 1989	"			"	Barry D. Bolding	1983	281	.00 8,000	Lots 11 + 12 Holiday Hills
2213 Jan 16, 1989	"			"	Daniel E. Lawson <i>et al</i>	1983	877	.00 263,000	4.42 aces White Horse Rd. Holiday Hills Sec 1 mtg in Bk 1676 pg. 856 Release Lots 11 + 12
2180 Jan 16, 1989	"			"	W. H. Alford	1983	844		
2283 Jan 17, 1989	"			"	Willie Wilson	1983	951	.00 9,400	Lot 6 Logan St
2332 Jan 17, 1989	"			"	Moving Co. Inc. Sellers - McDonald House	1984	14	.00 42,000	Sec III Lot 34 Craftstone Commons
2331 Jan 17, 1989	"			"	Moving Co. Inc. Sellers - McDonald House	1984	18	.00 44,000	Lot 24 Laurel Hills
2411 Jan 18, 1989	"			"	A. David Crosby <i>et al</i>	1984	104	.00 135,000	Brookport Lot 11 Fairmont Ave.
2410 Jan 18, 1989	"			"	A. David Crosby <i>et al</i>	1984	108	.00 135,000	2 lots Lot 1 Downer St. + also
2845 Jan 20, 1989	"			"	Ralph E. Carrel <i>et al</i>	1984	489	.00 50,000	Dr Heritage Estate Tract 13 = 2.26 aces Heritage
3136 Jan 23, 1989	"			"	<i>et al</i> Joseph M. Gounts	1984	846	.00 90,000	Tract "D" Webb St
3638 Jan 25, 1989	"			"	<i>et al</i> Willard W. Banks	1985	371	.00 23,000	Less 0.87 aces 5.94 aces Williams St

# REVERSE or MORTGAGEE Index to Real Estate Mortgages — Greenville County, S. C.

REG. U. S. PAT. OFFICE *Chas McCott* County Indexes Since 1888  
An Identifying Trade Mark

 Open at Proper Tab according to First Letter or Letters of Name and refer to Buff Sub-Index sheet for page reference.

COTT FAMILY NAME INDEX No. 75 © 1949  
MADE BY THE COTT INDEX COMPANY, COLUMBUS, OHIO  
SOLD BY PHOTO COPY SUPPLY, MAULDIN, S. C.

FILE NUMBER DATE OF RECORD	MORTGAGEES FAMILY NAMES	GIVEN NAMES ABCDEFGHIJ	GIVEN NAMES JKLMNO	GIVEN NAMES PQRSTUVWXYZ	MORTGAGORS	BOOK	PAGE	Amount	BRIEF DESCRIPTION, LOCATION, ETC. ( Not Warranted )
4092 Jan 27, 1989 4334	Bank			<i>the</i> Palmetto	<i>Ind + P. U. C. for Harshad K. Desai</i> Ashok K. Desai <i>etal</i>	1985	878	260,000	3.50 acre <i>Wentz 2p</i>
Jan 31, 1989 "	"			"	David W. Middleton <i>etal</i>	1986	150		Mtg Assign to Barclays American Mtg Corp. for Mtg re Bk 1613 pg 205
" "	"			"	"	1986	150		"
5225 Feb 3, 1989 5467	"			"	<i>etal</i> Harold S. Carter	1987	195	20,000	Powderhorn Lot 211 Harrisburg Dr
Feb 6, 1989 5611	"			"	<i>etal</i> Cecil H. Redfern, Jr	1987	464	20,000	Summerplace Lot 15 Governors Square
Feb 7, 1989 5822	"			"	<i>etal</i> Patrick Gregory Marsh	1987	588	7,600	Lot 1 Dairy Knolls
Feb 8, 1989 6775	"			"	<i>etal</i> Ashok K. Desai	1987	826	260,000	see Bk 1985 pg 878 3.50 acre <i>Wentz 2p</i> for orig Mtg
Feb 15, 1989 7271	"			"	<i>etal</i> d/w David Meyer Racing David E. Meyer	1988	842	20,000	71 Roland Hgts pt Lot 70 d.c. Hwy 14 + pt Lot
Feb 17, 1989 7325	"			"	<i>etal</i> Parker W. Chapman	1989	448	35,000	Lot Main St Fountain Inn Woods Sec 1 for Mtg see Bk 1893 pg 596
Feb 17, 1989 7611	"			"	Thrust Enterprises Inc	1989	496		Release Lots 36 + 45 Fowler Fountain Inn
Feb 21, 1989 7850	"			"	<i>etal</i> J.W. Stewart Jr	1989	806	62,000	Lot <i>Wentz 2p</i>
Feb 22, 1989 8032	"			"	Ausan Kiser	1990	043	6,600	Lot 69 Augusta Court
Feb 23, 1989 8265	"			"	Charlie E. Ellison Jr	1990	225	25,000	3.85 acres Putman Rd Estate to
Feb 24, 1989 8374	"			"	<i>etal</i> Wilbur W. Martin	1990	465	6,600	Lot 4 Rolling Green Park
Feb 27, 1989 8439	"			"	<i>etal</i> Melvin Z. Murphy	1990	545	30,000	Lot 2 Plat Bk 14-5 pg 55
Feb 27, 1989	"			"	<i>etal</i> Demetrios Francisco Daniella	1990	680	126,903	Stone Road to Sec 6 Lot 7 East East St

# INDIRECT or MORTGAGEE Index to Real Estate Mortgages — Greenville County, S. C.

REG. U. S. PAT. OFFICE *Chambers* County Indexes Since 1888  
An Identifying Trade Mark

Open at Proper Tab according to First Letter or Letters of Name and refer to Buff Sub-Index sheet for page reference.

COTT FAMILY NAME INDEX No. 75 © 1949  
MADE BY THE COTT INDEX COMPANY, COLUMBUS, OHIO  
SOLD BY PHOTO COPY SUPPLY, MAULDIN, S. C.

( )

FILE NUMBER DATE OF RECORD	MORTGAGEES FAMILY NAMES	GIVEN NAMES ABCDEFGH	GIVEN NAMES IJKLMNO	GIVEN NAMES PQRSTUVWXYZ	MORTGAGORS	BOOK	PAGE	Amount	BRIEF DESCRIPTION, LOCATION, ETC. ( Not Warranted )
8732 Feb 28, 1989	Bank			Jhe Palmetto	J L Francisca Penilla Demetris	1991	22		Deanty sub Bk 1920 pg 96 Release Parcel 4 Bennett St
8959 Mar 1, 1989	"			"	5/a Alpha Thomason 5/a Alpha Thomason Alpha Tomlinson	1991	308	40,000	Lot 9 Pleasant Dr Mauldin Prop. Reg.
10036 Mar 7, 1989	"			"	Richard P. Hogue, Jr.	1992	518	23,000	Unit A-26 Middleton Place Hwy. Bunklin Sp.
10257 Mar 8, 1989	"			"	Wilton Roy Kirby	1992	711	50,000	11.9 acm Bunkline Bridge Rd
11088 Mar 15, 1989	"			"	Sew Simple Systems Inc.	1993	606	175,000	7.91 acm S.C. Hwy 418 Sec III
11272 Mar 15, 1989	"			"	James R. Austin	1993	754	20,000	Lot 15 Fox Hollow Farms For Mtg see Bk 1899 pg. 779
11454 Mar 16, 1989	"			"	Johnson Homes, Inc.	1993	991		Release Lot 12 Knollcreek For Mtg see Bk 1859 pg. 523
11455 Mar 16, 1989	"			"	Johnson Homes, Inc.	1993	992		Release Lot 12 Knollcreek Mtg see Bk 1899 pg. 779
11456 Mar 16, 1989	"			"	Johnson Homes, Inc.	1993	993		Release Lot 11 Knollcreek For Mtg see Bk 1859 pg. 523
11457 Mar 16, 1989	"			"	Johnson Homes, Inc.	1993	994		Release Lot 11 Knollcreek For
11655 Mar 17, 1989	"			"	L. Renee Rabney	1994	146	115,000	1.9 acm S.C. Hwy 14 Parkwood Sec I+II
11858 Mar 20, 1989	"			"	Christine C. Simmons	1994	427	12,000	Lot 25 Elkwood St
11952 Mar 20, 1989	"			"	Ronald R. Jones	1994	540	25,000	Lot 61 Chestnut Oaks Cir Brodley Oaks Sub
12041 Mar 21, 1989	"			"	James M. Hendershot	1994	652	100,000	Lot 35 Woodbridge Way
12381 Mar 22, 1989	"			"	Gary L. Holden	1995	019	35,000	1.81 acm plat Bk 142 pg 4
12382 Mar 22, 1989	"			"	Gary L. Holden	1995	023	15,000	1.81 acm plat Bk 142 pg 4

# INDIRECT or MORTGAGEE Index to Real Estate Mortgages — Greenville County, S. C.

REG. U. S. PAT. OFFICE *Chas McCott* County Indexes Since 1888  
An Identifying Trade Mark

 Open at Proper Tab according to First Letter or Letters of Name and refer to Buff Sub-Index sheet for page reference.

COTT FAMILY NAME INDEX No. 75 © 1949  
MADE BY THE COTT INDEX COMPANY, COLUMBUS, OHIO  
SOLD BY PHOTO COPY SUPPLY, MAULDIN, S. C.

FILE NUMBER DATE OF RECORD	MORTGAGEES FAMILY NAMES	GIVEN NAMES ABCDEFGH	GIVEN NAMES IJKLMNO	GIVEN NAMES PQRSTUVWXYZ	MORTGAGORS	BOOK	PAGE	Amount	BRIEF DESCRIPTION, LOCATION, ETC. ( Not Warranted )
12592 Mar 24, 1989	Bank			Palmetto	Sarah P. Holden <sup>et al</sup>	1995	359	45,000 <sup>.00</sup>	Larry L. Holden Lot = 1.81 acres Survey for see I Survty on Bk 1893 pg. 596
12693 Mar 24, 1989	"			"	Shrutt Enterprises, Inc	1995	475		Release Lot 39 Fowler Woods Sub 2p. Fountain Inn
14041 Apr 3, 1989	"			"	David M. Penny <sup>et al</sup>	1997	270	10,000 <sup>.00</sup>	Lot 13 Maple Dr. Fairview Mauldin Burning Bush Rd
14863 Apr 6, 1989	"			"	Suzanne M. Worthy	1998	289	45,000 <sup>.00</sup>	Lot 7 Jarrett Farms
15261 Apr 10, 1989	"			"	John D.S. Peden Jr.	1998	815	15,000 <sup>.00</sup>	58.6 acm A.C. Hwy 134
15262 Apr 10, 1989	"			"	Phillip Gray Clemmer <sup>et al</sup>	1998	819	12,000 <sup>.00</sup>	Rd. Maywood Estate see I Lot 12 = 1.20 acm Fairview
15557 Apr 11, 1989	"			"	George A. Mullinnis Jr.	1999	181	140,000 <sup>.00</sup>	also rights Lot Pinckney St
15567 Apr 11, 1989	"			"	Shrutt Enterprises Inc	1999	191	275,000 <sup>.00</sup>	Lots 4 through 24, 26, 27, 28, 29, 32, 33, 34, 41, 42, 43, 44 53, 54, 56, 57, 58, 61 through 71. Fowler Woods
"	"			"	"	1999	191		
15568 Apr 11, 1989	"			"	Bayne Development Co <sup>Inc</sup>	1999	195		Release tract 1 = 25.0 acms tract 2 = 24.5 acms Survty see Bk 1697 pg 547
"	"			"	"	1999	195		
15697 Apr 12, 1989	"			"	DR 7, a Limited Pts.	1999	304	18,669 <sup>.44</sup>	Lot 51 Burdette Estate
15978 Apr 13, 1989	"			"	Word of Life Church Inc.	1999	635	72,000 <sup>.00</sup>	14 acms Batesville Rd also 3.00 acms less 0.235 acms
"	"			"	"	1999	635		
16420 Apr 17, 1989	"			"	Floyd Lathan	2000	77	25,000 <sup>.00</sup>	Lot 85 Mustang Village

# INDIRECT or MORTGAGEE Index to Real Estate Mortgages — Greenville County, S. C.

REG. U. S. PAT. OFFICE *Chem-Lette* County Indexes Since 1888 An Identifying Trade Mark

Open at Proper Tab according to First Letter or Letters of Name and refer to Buff Sub-Index sheet for page reference.

COTT FAMILY NAME INDEX No. 75 © 1949  
MADE BY THE COTT INDEX COMPANY, COLUMBUS, OHIO  
SOLD BY PHOTO COPY SUPPLY, MAULDIN, S. C.


( )

FILE NUMBER DATE OF RECORD	MORTGAGEES FAMILY NAMES	GIVEN NAMES ABCDEFGH	GIVEN NAMES IJKLMNO	GIVEN NAMES PQRSTUVWXYZ	MORTGAGORS	BOOK	PAGE	Amount	BRIEF DESCRIPTION, LOCATION, ETC. ( Not Warranted )
16562 Apr 18, 1989	Bank			Palmetto	Jo - Mac Liguore, Inc. <i>et al</i>	2000	203	1.00 85,000	Lot 1 Austin Sp. Rd. S'ville
17011 Apr 20, 1989	"			"	Gary D. Renaud <i>et al</i>	2000	717	.00 120,000	Lot 1 Austin Sp. A. Lammers
17183 Apr 21, 1989	"			"	Clarence E. English <i>et al</i>	2000	928	.00 45,500	21,427 acrs Martin Rd.
17787 Apr 25, 1989	"			"	Donald Chris Goodwin	2001	614	.00 7,800	Lot Hwy 418
17577 Apr 25, 1989	"			"	Francis White <i>et al</i>	2001	439	.00	In Mtg see Ch 1649 pg. 102 Mtg Assign to Citicorp Mtg Inc. Colony Sub. Phase III
18357 Apr 28, 1989	"			"	Upstate Land Co., Inc.	2002	258	100 25,000	Lot 8 = 0.60 acrs Colony Rd.
18358 Apr 28, 1989	"			"	Upstate Land Co., Inc. <i>et al</i>	2002	262	.00 46,000	Lot 131 Pine Brook Forest Sub.
19567 May 5, 1989	"			"	Richard Dale Watson	2003	774	.00 14,000	1.0 acrs plat Bk 14-E pg 51
19644 May 5, 1989	"			"	Edward M. Kreech	2003	847	.00 12,000	Lot 1 East Jarvis Rd. Evergreen Park Sub Fairview Sp.
20813 May 12, 1989	"			"	Harold Z. Cooper	2005	001	.00 24,000	Lot 14 State Hwy S-23-162 Sub Jarvis Mtg see Bl 1991 pg 191
20959 May 15, 1989	"			"	Threatt Enterprises Inc.	2005	165	.00	Release Lot 41 Fowler Woods also Lot Love St
21471 May 17, 1989	"			"	Claudia D. Mitchell	2005	732	.00 24,750	Lot 2 Old Paris Mt Rd.
21618 May 18, 1989	"			"	Beverley K. Woody <i>et al</i>	2005	882	.00 16,500	Lot B West Stone Ave
21663 May 18, 1989	"			"	Julius B. Drake	2005	913	.00	agreement see Bl
21846 May 19, 1989	"			"	Gregory A. Strout <i>et al</i>	2006	094	.00 65,500	Lot 24 Fox Hollow Farms Sp. Linn Sp.
21866 May 19, 1989	"			"	J. W. Stewart Jr.	2006	141	.00 67,000	Lot Woodvale Ave

Index in error see next page

# INDIRECT or MORTGAGEE Index to Real Estate Mortgages — Greenville County, S. C.

REG. U. S. PAT OFFICE *Chas McCott* County Indexes Since 1888 An Identifying Trade Mark

 Open at Proper Tab according to First Letter or Letters of Name and refer to Buff Sub-Index sheet for page reference.

COTT FAMILY NAME INDEX No. 75 © 1949  
MADE BY THE COTT INDEX COMPANY, COLUMBUS, OHIO  
SOLD BY PHOTO COPY SUPPLY, MAULDIN, S. C.

FILE NUMBER DATE OF RECORD	MORTGAGEES FAMILY NAMES	GIVEN NAMES ABCDEFGH	GIVEN NAMES IJKLMNO	GIVEN NAMES PQRSTUVWXYZ	MORTGAGORS	BOOK	PAGE	Amount	BRIEF DESCRIPTION, LOCATION, ETC. ( Not Warranted )
21926 May 14, 1989	Bank			Palmetto	<sup>wt d</sup> Leroy A. Hamilton Jr.	2006	233	15,000	Dev Co Acre. Lots 16 + 17 Whippasawit
22341 May 23, 1989	"			"	<sup>wt d</sup> Johnny Ansel Simmons	2006	644	20,000	2.16 acres Butler Sp
22425 May 23, 1989	"			"	<sup>wt d</sup> H. Gordon Shelley	2006	765	120,000	South Hill S'ville Lots 71, 72, 134 + 135 Westwood
22424 May 23, 1989	"			"	Johnson Homes Inc	2006	709		309 mty on Blk 1941 pg 315 Release Lot 11 Knollcreek
22423 May 23, 1989	"			"	Johnson Homes Inc	2006	710		309 mty on Blk 1941 pg 315 Release Lot 12 Knollcreek
23258 May 30, 1989	"			"	Roofers Realty Inc	2007	789	125,723	Lots 12 + 13 Carolina Ct
23455 May 31, 1989	"			"	D. Tracy Cook	2007	964	5,000	Lot 53 North Linden Cir
23576 May 31, 1989	"			"	<sup>wt d</sup> David E. Burgess	2008	255	30,553	Sec 5 Rainwood Dr Lot 286 Poinsettia
23575 May 31, 1989	"			"	<sup>wt d</sup> Wayne Elise Bayler	2008	259	23,500	Cir Lot 7 Maple + Weath
24052 June 2, 1989	"			"	Charles H. Wyatt	2008	924	51,900	Don't Sp. 1.59 acre Plat Blk 17-12 pg 36
24774 June 7, 1989	"			"	Johnson Homes Inc	2009	720		209 mty on Blk 1941 pg 315 Release Lot 14 Knoll Creek
24772 June 7, 1989	"			"	<sup>wt d</sup> Johnson Home Inc	2009	718		209 mty on Blk 1859 pg 523 Release Lot 14 Knoll Creek
24773 June 7, 1989	"			"	Johnson Homes Inc	2009	719		209 mty on Blk 1899 pg 779 Release Lot 14 Knoll Creek
25212 June 9, 1989	"			"	Sherida, Inc.	✓	✓	✓	89-1972 Book 16-5 Pages 14 + 15 Pictures - 5807 Augusta Rd. Plat
24928 June 8, 1989	"			"	The Cathedral	2009	919		Agreement Hwy 276
24936 June 8, 1989	"			"	The Cathedral	2009	923	145,000	Lot 2 Frontage Rd of U.S.



# INDIRECT or MORTGAGEE Index to Real Estate Mortgages — Greenville County, S. C.

REG. U. S. PAT. OFFICE *Chas. McClatchy* County Indexes Since 1888 An Identifying Trade Mark

 Open at Proper Tab according to First Letter or Letters of Name and refer to Buff Sub-Index sheet for page reference.

COTT FAMILY NAME INDEX No. 75 © 1949  
MADE BY THE COTT INDEX COMPANY, COLUMBUS, OHIO  
SOLD BY PHOTO COPY SUPPLY, MAULDIN, S. C.

( )

FILE NUMBER DATE OF RECORD	MORTGAGEES FAMILY NAMES	GIVEN NAMES ABCDEFGH	GIVEN NAMES IJKLMNO	GIVEN NAMES PQRSTUVWXYZ	MORTGAGORS	BOOK	PAGE	Amount	BRIEF DESCRIPTION, LOCATION, ETC. ( Not Warranted )
24926 June 8, 1989	Bank			Palmetto	The Cathedral & Hardware Co Inc.	2009	923	140,000	Hywy 276 Lot 1 Frontage Rd g us
24979 June 8, 1989	"			" "	Fountain Inn Lumber	2009	962	28,000	Lot 1 Main St Fountain Inn
25224 June 9, 1989	"			" "	Sharda, Inc.	2010	259	12,000	3.50 acrs North 29.
25295 June 12, 1989	"			" "	a S.C. Gen Pts. Mrs Wallace & Rundberg	2010	343	401,400	Creekview Professional Ct Lot 6 Creekview Ct
26532 June 19, 1989	"			" "	ut d Daniel G. Ball	2011	622	80,000	3 Lots North East Main St Lakes
27272 June 23, 1989	"			" "	Catherine Cooper Baylett	2012	434	6,000	Lot 132 Harness Trail, Heritage Property Reprint
27310 June 23, 1989	"			" "	sim Pts R-Square Assoc, a SC AKA Franke Danielle Demetrious	2012	458	32,000	Unit 32 Abbeis Ridge Horiz For Mtg see Bk 1990 pg. 680
27406 June 23, 1989	"			" "	Francisca D. Demetrious	2012	553		Release Lot 7 E. Earle St. Sec 12 See 2 For Mtg see 1893 pg. 596
28321 June 29, 1989	"			" "	Threatt Enterprise Inc.	2013	640		Release Lot 15 Fowler Woods Sub
28286 June 29, 1989	"			" "	ut d George A. Mullinnix, Jr	2013	565	70,000	Northwood Hills Sec 3 Lot 126 Ingalgar Rd
28580 June 30, 1989	"			" "	" "	2013	937	30,000	Lot 13 Fairview Woods
28579 June 30, 1989	"			" "	Ernest B. Murphy, ut d	2013	937	30,000	Lot 13 Fairview Woods
28687 June 30, 1989	"			" "	Wayne Preston	2012	941	65,000	6.62 acrs Blacha Cr.
29137 July 5, 1989	"			" "	Threatt Enterprise Inc.	2014	091		See I For Mtg see Bk 1999 pg 191 Release Lot 44 Fowler Woods Sub
29770 July 10, 1989	"			" "	S. Bruce Murray, ut d	2014	702	54,000	Lot 41 Burdett Esto
30383 July 13, 1989	"			" "	Park Avenue Associates II	2015	440	650,000	pg 62 Lots 29, 30 & 31 plat Bk 13-D
	"			" "	Willie M. Hales	2016	81	20,000	Lots 74 & 75 Plat Bk E Pg 249

# INDIRECT or MORTGAGEE Index to Real Estate Mortgages — Greenville County, S. C.

REG. U. S. PAT. OFFICE *Chas. McCall* County Indexes Since 1888 An Identifying Trade Mark

Open at Proper Tab according to First Letter or Letters of Name and refer to Buff Sub-Index sheet for page reference.

COTT FAMILY NAME INDEX No. 75 © 1949  
MADE BY THE COTT INDEX COMPANY, COLUMBUS, OHIO  
SOLD BY PHOTO COPY SUPPLY, MAULDIN, S. C.

FILE NUMBER DATE OF RECORD	MORTGAGEES FAMILY NAMES	GIVEN NAMES ABCDEFGHIJ	GIVEN NAMES JKLMNOPQ	GIVEN NAMES RSTUVWXYZ	MORTGAGORS	BOOK	PAGE	Amount	BRIEF DESCRIPTION, LOCATION, ETC. ( Not Warranted )	
30585 July 14, 1989	Bank			Palmetto	<i>et al</i> William G. Couch	2016	266	.00 20,000	St Coleman Estd Lot 7 = 3.03 acres Frennie	
30595 July 14, 1989	"			"	C. E. Mathis	2016	281	.00 127,975	Lot 6 Janice Ridge	
31203 July 19, 1989	"			"	<i>et al</i> William D. Nelson	2016	949	.30 20,820	App. J. Lot 17 Butler Ave Chick	
31526 July 20, 1989	"			"	<i>et al</i> Todd H. Taylor	2017	287	.00 189,000	Lot 52 West Seven Oaks Dr Sp 246	
31534 July 20, 1989	"			"	Robert B. Rogers	2017	299	.00 40,000	Lot 5 Devin St + plat Bk Rd.	
32008 July 21, 1989	"			"	Martin's Grove Inc.	2017	781	.00 600,000	10.07 acres + 24.61 acres Fairview	
32201 July 25, 1989	"			"	<i>inc.</i> Worldwide Financial Serv	2018	88	.00 375,000	Pleasantway Dr. also int 1.05 acres Keith Dr + North	
32542 July 25, 1989	"			"	<i>et al</i> Ann M. Gray	2018	408	.00 64,000	Lot 226 Cantrake II 3rd Mtg see Bk 1752 pg 229	
32521 July 25, 1989	"			"	Catherine Phillip Capps	2018	374		Mtg assign American Leasing Fairview Sta. St. Ann see REM Bk 1642 pg 289	
32578 July 25, 1989	"			"	<i>et al</i> Byron Edward Gault	Deed Book	1368	245		Release 2 Parcels N. Main + East
32521 July 25, 1989	"			"	Catherine Phillip Capps	Mtg assign 2018	374		Corp. 2nd Mtg see Bk 1752 pg 229 Mtg assign American Leasing	
33434 July 31, 1989	"			"	Charles E. Ellison Jr.	2019	463	.00 28,000	Individual sp Lot 4 Weather Cir	
34015 Aug 2, 1989	"			"	Willie M. Stales	2020	308	.00 16,000	plat Bk Sp 188 Lot 8 prop of W. O. Stone	
34267 Aug 3, 1989	"			"	<i>et al</i> Frank C. Outlew	2020	666	.08 95,851	Leak Map 1 see 2 Lot 508 Woody Creek Bk Sugar	
34384 Aug 4, 1989	"			"	<i>et al</i> Claude M. Dren	2020	771	.00 20,000	23.70 acres Brook Spring Rd Sub.	
34708 Aug 7, 1989	"			"	<i>et al</i> William B. Squadroni	2021	241	.00 33,000	Lot 19 Windy Court Jera Wood	

# INDIRECT or MORTGAGEE Index to Real Estate Mortgages — Greenville County, S. C.

REG. U. S. PAT. OFFICE *Cott* County Indexes Since 1888  
An Identifying Trade Mark

Open at Proper Tab according to First Letter or Letters of Name and refer to Buff Sub-Index sheet for page reference.

COTT FAMILY NAME INDEX No. 75 © 1949  
MADE BY THE COTT INDEX COMPANY, COLUMBUS, OHIO  
SOLD BY PHOTO COPY SUPPLY, MAULDIN, S. C.

( )

FILE NUMBER DATE OF RECORD	MORTGAGEES FAMILY NAMES	GIVEN NAMES ABCDEFGHIJ	GIVEN NAMES KLMNO	GIVEN NAMES PQRSTUVWXYZ	MORTGAGORS	BOOK	PAGE	Amount	BRIEF DESCRIPTION, LOCATION, ETC. ( Not Warranted )
35768 Aug 11, 1989	Bank			Palmetto	Swan Development Corp	2022	145	.00 750,000	Lots 51, 60, 62 + 64 Swansgate Ph II Sec 5 also lots 1-5 Swansgate Ph IV also lots 2-5, 12-14, 16-30 Swansgate Ph VI Merrifield PK Sec II Lot 73 Continental Dr Mt. Paris Mt Sp. 2.10 acres Lake Cir Rd Paris
35975 Aug 14, 1989	"			"	Linda P. McDaniel	2022	369	.00 22,000	
36038 Aug 14, 1989	"			"	M. Brooks Dullaghan <sup>std</sup>	2022	426	.00 100,000	
36050 Aug 14, 1989	"			"	James R. Barow	2022	436	.00 10,000	Lots 11, 12 + 13 Howard St 89-3997 Fu Mtg on Rt 1982 pg 838 Release of lien from judgment Roll
36080 Aug 15, 1989	"			"	Preston E. Shealy <sup>std</sup>	2022	476	.00	
36321 Aug 16, 1989	"			"	Anne M. Lattimore	2022	757	.00 350,000	0.97 acres Woodruff Rd
36549 Aug 16, 1989	"			"	Shruth Enterprises Inc	2023	40	.00	Parcel lot 15 Wren Way Quad Droid Fowler Woods Sub. Sec 2 Fu Mtg on Rt 1999 pg 191 Sec II Simpsonville
36583 Aug 17, 1989	"			"	William H. Chapman Jr <sup>std</sup>	2023	49	.00 46,700	Lot 26 Westwood South
36963 Aug 18, 1989	"			"	Upstate Land Co Inc	2023	424	.00 66,000	Lot 131 Pine Brook Forest
37393 Aug 22, 1989	"			"	G. Mitchell Gault	2023	961	.00 50,000	8.2 acres
37484 Aug 22, 1989	"			"	Carl J. Malcomb <sup>std</sup>	2024	64	.00 31,000	Lot 109 Coach Hills
37619 Aug 23, 1989	"			"	Harry Z. Blair <sup>std</sup>	2024	229	.00 75,000	.93 acre Main St. Fountain Inc
37618 Aug 23, 1989	"			"	Z. Berry Woods, Sr	2024	233	.00 150,000	9.0 acre U.S. Hwy 276

# INDIRECT or MORTGAGEE Index to Real Estate Mortgages — Greenville County, S. C.

REG. U. S. PAT. OFFICE *Chas McCott* County Indexes Since 1888 An Identifying Trade Mark

Open at Proper Tab according to First Letter or Letters of Name and refer to Buff Sub-Index sheet for page reference.

COTT FAMILY NAME INDEX No. 75 © 1949  
MADE BY THE COTT INDEX COMPANY, COLUMBUS, OHIO  
SOLD BY PHOTO COPY SUPPLY, MAULDIN, S. C.

FILE NUMBER DATE OF RECORD	MORTGAGEES FAMILY NAMES	GIVEN NAMES ABCDEFGH	GIVEN NAMES IJKLMNO	GIVEN NAMES PQRSTUVWXYZ	MORTGAGORS	BOOK	PAGE	Amount	BRIEF DESCRIPTION, LOCATION, ETC. ( Not Warranted )
37876 Aug 24, 1989	Bank			Palmetto	Charles Reese	2024	455	15,000	00 Yancey St. Sec. A Lot 45 Woodside Mills
38210 Aug 25, 1989	"			"	Walter J. Brewster Jr. <sup>etal</sup>	2024	815	20,858	.12 Estate Chick Springs Sp Lots 38, 39 + 40 Mayfair
38232 Aug 25, 1989	"			"	Thomas T. Dillinger <sup>etal</sup>	2024	846	100,000	.00 Alta Vista Lot 89 + pt lot 88 McLean St
38388 Aug 28, 1989	"			"	Billy D. Ford <sup>etal</sup>	2024	997	25,000	.00 Fairview Sp. 10.00 acres Peden Rd
38422 Aug 28, 1989	"			"	Robert E. Baroughs <sup>etal</sup>	2025	97	41,200	.00 Shannon Lake Cir Lot 42 Shannon Forest
38834 Aug 29, 1989	"			"	Upstate Land Co. Inc	2025	464	63,000	.00 Colony Sub. Ph. III Lot 8 = 0.60 acre Colony Rd
39177 Aug 31, 1989	"			"	Barry N. Balding	2025	928		Sec II 200 mtly see Bk 1983 ps 281 Release Lot 12 Holiday Hills
40396 Sept 7, 1989	"			"	Robert A. Owens <sup>etal</sup>	2027	291	50,000	.00 D'ville Lot 217 Poinsettia Sec IV
40416 Sept 7, 1989	"			"	Threatt Enterprises Inc	2027	341		Sub I for mtly see Bk 1999 ps. 191 Release Lot 56 Fowler Woods Sub.
40568 Sept 8, 1989	"			"	William Z. Willis	2027	487	55,000	.00 Court Sub Lot 14 Eight Fairview Sp 3rd Am Lot 71 State Hwy 418 + Sun - Lot
40567 Sept 8, 1989	"			"	B. E. White, Jr	2027	493	80,000	.00 Parcel I - Lot Sullivan St. Fountain Inn Parcel II - Lot
40760 Sept 11, 1989	"			"	Samuel C. McQueen <sup>etal</sup>	2027	702	30,000	.00 At Lot Bennett St + Harcourt
41268 Sept 13, 1989	"			"	Earle J. Harding <sup>etal</sup>	2028	321	18,000	.00 Lot 10 Malville Ave. also lot Main St. Fountain Inn
41652 Sept 15, 1989	"			"	Abercrombie Insurance Agency, Inc	2028	732	50,000	.00 Ph lots 3+4 Main St. Fountain Inn
41743 Sept 15, 1989	"			"	Dan M. Dalli <sup>etal</sup>	2028	833	220,000	.00 Sec I Lots 32 + 37 Lorington Lane

# INDIRECT or MORTGAGEE Index to Real Estate Mortgages — Greenville County, S. C.

REG. U. S. PAT. OFFICE *Charmouth* County Indexes Since 1888 An Identifying Trade Mark

☞ Open at Proper Tab according to First Letter or Letters of Name and refer to Buff Sub-Index sheet for page reference.

COTT FAMILY NAME INDEX No. 75 © 1949  
MADE BY THE COTT INDEX COMPANY, COLUMBUS, OHIO  
SOLD BY PHOTO COPY SUPPLY, MAULDIN, S. C.


( )

FILE NUMBER DATE OF RECORD	MORTGAGEES FAMILY NAMES	GIVEN NAMES ABCDEFGH	GIVEN NAMES IJKLMNO	GIVEN NAMES PQRSTUVWXYZ	MORTGAGORS	BOOK	PAGE	Amount	BRIEF DESCRIPTION, LOCATION, ETC. ( Not Warranted )
41936 Sept 18, 1989	Bank			Palmetto	Norman A. Schully <sup>et al</sup>	2029	041	15,000	Tranulus Rst. 2.7 acres Henderson Ct
42190 Sept. 19, 1989	"			"	Melvin C. Kirby <sup>et al</sup>	2029	289	40,000	2.8 acres
42301 Sept 20, 1989	"			"	Carl L. Putnam	2029	421	50,000	less 0.42 acres 1.03 acres Fairview Rd
43419 Sept. 27, 1989	"			"	Cletus J. Williams <sup>et al</sup>	2030	693	40,000	Height Mountain Inn Lot 23 Barrett St. Woodfield
43404 Sept 27, 1989	"			"	Thrust Enterprise Inc.	2030	670	40,000	Pelham Lot 43 Fowler Woods Sub. Sec I For Mtg on Bk 1999 pg 191
" " 43596	" " "			" " "	" " "	2030	670		
43822 Sept 28, 1989	"			"	Jack C Bauman <sup>et al</sup>	2030	946	5,000	0.77 acres plat Bk 11W pg 17
44198 Sept 29, 1989	"			"	Metropolitan Baptist Church <sup>of Greenville</sup>	2031	170	124,000	12 acres Pelham Rd
44540 Oct 2, 1989	"			"	Willie M. Hales	2031	836	48,000	Lot 6 Plat Bk. A pg. 99
Oct 3, 1989	"			"	aka Jay Run Country Club - Country Club - Mountain Inn - Simpsonville	2032	246	360,950	196 acres Fairview Sp. also 2.0 acres plat Bk CCC pg 85 also .14 acres also 9.1 acres also lot
44387 Oct 3, 1989	"			"	Joseph W. McNight Jr <sup>et al</sup>	2032	119	15,000	Phase II Lot 103 Woodwind Townhouses
44747 Oct 4, 1989	"			"	Kenneth M. Williams <sup>et al</sup>	2032	501	36,800	Lot 3 plat Bk X pg 79
44813 Oct 4, 1989	"			"	Charles H. Wgatt	2032	546	120,000	9.76 acres Old Augusta Rd
44955 Oct 5, 1989	"			"	Del-See Packaging Assn	2032	675	279,000	1.5 acres Batesville Rd

# INDIRECT or MORTGAGEE Index to Real Estate Mortgages — Greenville County, S. C.

( 8 )

REG. U. S. PAT. OFFICE *Chester* County Indexes Since 1888 An Identifying Trade Mark

 Open at Proper Tab according to First Letter or Letters of Name and refer to Buff Sub-Index sheet for page reference.

COTT FAMILY NAME INDEX No. 75 © 1949  
MADE BY THE COTT INDEX COMPANY, COLUMBUS, OHIO  
SOLD BY PHOTO COPY SUPPLY, MAULDIN, S. C.

FILE NUMBER DATE OF RECORD	MORTGAGEES FAMILY NAMES	GIVEN NAMES ABCDEFGHIJ	GIVEN NAMES JKLMNO	GIVEN NAMES PQRSTUVWXYZ	MORTGAGORS	BOOK	PAGE	Amount	BRIEF DESCRIPTION, LOCATION, ETC. ( Not Warranted )
45482 Oct. 10, 1989	Bank			Palmetto	Lynne H. Waldrop	2033	346	11,000	Sub. Austin Dr. Sub II Lot 134 Bearcreek Dr. Westwood
46328 Oct. 13, 1989	"			"	Wayne Preston	Re Record 2034	144	75,000	Mtzen Bk 2013 p 5941 6.62 acres Blanche Dr. Jon
46351 Oct. 13, 1989	"			"	Church Ave. Morgan Memorial Baptist	2034	183	100,000	1.715 acres Old Buncombe Rd + Neely St. also 0.914 acres Buncombe Rd. also portion Williams St. + also lot Buncombe Rd + Morris St.
" "	"			"	" " "	2034	183		
" "	"			"	" " "	2034	183		
47235 Oct. 19, 1989	"			"	Paul T. Green, Jr. <i>etal</i>	2034	471	15,000	St. 42 wagon Creek Sub.
47297 Oct. 19, 1989	"			"	Enterprise Buehler - Campbell	2035	85		Release of lien from Judgement Roll 89-4825 for Mtzen Bk 1657 p 365
" "	"			"	" " "	2035	85		Fairview
48305 Oct. 26, 1989	"			"	Randy Lee Shelter <i>etal</i>	2036	409	30,000	2.0 acres AC 23-154
48855 Oct. 30, 1989	"			"	Stephen Andrew Anastas	2037	42	38,000	Lot 5 Jamba Zone Paris Mtn Dr Saratoga Dr
49079 Oct. 31, 1989	"			"	Rep Rice <i>etal</i>	2037	332	73,500	Lot 135 Canabake Ph 1 Leon Ave. for Mtzen Bk 1649 p 295
49095 Oct. 31, 1989	"			"	W. Mark Bailey <i>etal</i>	2037	377		Mtzen assign Security Savings & Assoc. for Mtzen Bk 1654 p 562
49096 Oct. 31, 1989	"			"	Charles Jack Keyes <i>etal</i>	2037	378		Mtzen assign Security Savings & Loan
" "	"			"	" " "	2037	378		
50941 Nov. 10, 1989	"			"	Eugenia H. Buxton <i>etal</i>	2039	697	20,000	Tract C = 41.95 acres Mountain Inn
50961 Nov. 10, 1989	"			"	James E. Cashier Jr.	2039	705	125,000	Lots 1, 2 & 3 West Jones St

# INDIRECT or MORTGAGEE Index to Real Estate Mortgages — Greenville County, S. C.

REG. U. S. PAT. OFFICE *Charmette* County Indexes Since 1888 An Identifying Trade Mark

Open at Proper Tab according to First Letter or Letters of Name and refer to Buff Sub-Index sheet for page reference.

COTT FAMILY NAME INDEX No. 75 © 1949  
MADE BY THE COTT INDEX COMPANY, COLUMBUS, OHIO  
SOLD BY PHOTO COPY SUPPLY, MAULDIN, S. C.

( )

FILE NUMBER DATE OF RECORD	MORTGAGEES FAMILY NAMES	GIVEN NAMES ABCDEFGH	GIVEN NAMES IJKLMNO	GIVEN NAMES PQRSTUWXYZ	MORTGAGORS	BOOK	PAGE	Amount	BRIEF DESCRIPTION, LOCATION, ETC. ( Not Warranted )
51663 Nov 15, 1989	Bank			Palmetto	Charles D. Whiting <sup>et al</sup>	2040	590	15,000	Sec 2 Lot 17 Westwood South
51749 Nov 15, 1989	"			"	Threatt Enterprises Inc	2040	638		Sec 1 Sec 1 mtg per Bk 1999 pg 191 Release Lot 32 Fowler Woods
52653 Nov. 17, 1989	"			"	Ronald Z. Rich <sup>et al</sup> for Adolescents Inc.	2040	920	12,500	Quail Run Fountain Inn Lot 26 Quail Run Circle
52106 Nov. 17, 1989	"			"	Piedmont Treatment Home	2040	999		Mtg Assign to Buckeye Fed S & W Assoc. For Mtg in Bk 1628 Pg 682 + Re Record Bk 1683 pg 326
52504 Nov. 21, 1989	"			"	via Gregory W. Hall <sup>et al</sup> Gregory Hall	2041	418	44,000	Lot Trade St. Drive
52763 Nov 22, 1989	"			"	a Gen Pts Premium Properties	2041	723	175,000	Lot Main St Mauldin
53106 Nov. 27, 1989	"			"	Barry N. Bolding	2042	189	50,000	Lot 124 Heritage Hills
53127 Nov. 27, 1989	"			"	Donald Wade Connedy <sup>et al</sup>	2042	217	16,000	Watson's Grove + also lot 12 = 1.93 acres Lot 11 = 1.70 acres Windy Way <sup>Woods</sup>
55311 Dec 7, 1989	"			"	W. Dale Keen	2044	739	57,415	1.11 acres Rosemary Lane
55445 Dec 8, 1989	"			"	Paul J. Foster, Jr. <sup>et al</sup>	2044	866	80,000	Botany Woods Butler Dr Sec VI Lot 279 Bonaventure Dr
55904 Dec 12, 1989	"			"	Willie Wilson	2045	369	7,000	Pt lot 55 Urban St.
55915 Dec 12, 1989	"			"	Francisco D. Demetrious	2045	403	19,629	Lot 3 Park Ave + also lot Derritt St Fountain Inn
56068 Dec 13, 1989	"			"	Walter G. Frazer <sup>et al</sup>	2045	552	7,300	Lot 37 Woodfield Hgts Sec 2 Lake Cir.
56268 Dec 14, 1989	"			"	Donald K. Preston <sup>et al</sup>	2045	803	15,000	Lot 10 + pt Lot 11 Shannon
56383 Dec 15, 1989	"			"	Morton J. Edwards	2046	1	113,805	+ also lot Laurin Hg. Lot Laurin Rd + Parkers Mill Rd

# INDIRECT or MORTGAGEE Index to Real Estate Mortgages — Greenville County, S. C.

REG. U. S. PAT. OFFICE *Crawford* County Indexes Since 1888 An Identifying Trade Mark

 Open at Proper Tab according to First Letter or Letters of Name and refer to Buff Sub-Index sheet for page reference.

COTT FAMILY NAME INDEX No. 75 © 1949  
MADE BY THE COTT INDEX COMPANY, COLUMBUS, OHIO  
SOLD BY PHOTO COPY SUPPLY, MAULDIN, S. C.

FILE NUMBER DATE OF RECORD	MORTGAGEES FAMILY NAMES	GIVEN NAMES ABCDEFGH	GIVEN NAMES IJKLMNO	GIVEN NAMES PQRSTUVWXYZ	MORTGAGORS	BOOK	PAGE	Amount	BRIEF DESCRIPTION, LOCATION, ETC. ( Not Warranted )
57509 Dec 22, 1989	Bank			Palmetto	Boyd a. Heath	2047	305	110,000	.00 Parcel 2 = 2.16 Parcel 1 = 9.57 acres
57770 Dec 27, 1989	"			"	Douglas M. Raines <sup>and</sup>	2047	717	280,000	.00 Parcel B = 1.86 acres
57772 Dec 27, 1989	"			"	Anne M. Lattinere	2047	723	160,000	.00 0.97 acres Woodruff Rd
58136 Dec 28, 1989	"			"	R-Square Assoc. Inc.	2047	983	32,000	.00 Regime Unit 22 Paris Ridge Horiz Prop
58290 Dec 28, 1989	"			"	C. Dan Jeynes Enterprises	2048	166	32,000	.00 0.97 ac. Parkins min Rd.
58323 Dec 28, 1989	"			"	Boy Scouts Blue Ridge Council of Inc.	2048	178	60,000	.00 3.98 ac. Ridgeway Ave.
58420 Dec 29, 1989	"			"	C. Dan Jeynes Enterprises	2048	414	135,000	.00 Estates. Lot U.S. Hwy 291 - Plat of McElister
58477 Dec 29, 1989	"			"	Nancy Mc Reynolds Smith	2048	457	84,000	.00 Street - Paris mtn. TP. Lot 38 S. Warwick Rd. Stratford