


INDIRECT or MORTGAGEE Index to Real Estate Mortgages — Greenville County, S. C.


 Open at Proper Tab according to First Letter or Letters of Name and refer to Buff Sub-Index sheet for page reference.

(A)

FILE NUMBER DATE OF RECORD	MORTGAGEES FAMILY NAMES	GIVEN NAMES ABCDEFGHIJ	GIVEN NAMES JKLMNO	GIVEN NAMES PQRSTUVWXYZ	MORTGAGORS	BOOK	PAGE	Amount	BRIEF DESCRIPTION, LOCATION, ETC. (Not Warranted)
27838 Mar 12, 1984	Bank		Greenville National		Malen Custer, et al	1651	498	.64 39,015	Chanticleer Sec. V Lot 177 Backman Ct
31128 Apr 5, 1984	"	"	-		4114 The MRG Co Thomas E. Dupree Jr.	1655	922	.00 40,000	446 Offing St. Lots 27+28 Carlton Ave also lots
31004 Apr 5, 1984	"	"	-		Lucy P. Kilby	1655	930		Real Prop Agre.
31454 Apr 9, 1984	"	"	-		Doyle R. Peace	1656	336	.00 40,000	Lots 16, 18, 20 + pt 22 Chestnut St.
38169 Jun 1, 1984	"	"	"		Bob Jones Co. Inc	1665	946	.00 400,000	Lot Arcadia Dr.
41179 June 29, 1984	"	"	"		William Aubrey ^{et al} Peeler	1669	991		Real property Agreement
41330 June 29, 1984	"	"	"		Duke E. McCall Jr.	1670	147	.00 29,000	3.66 Acs. Black Dr. Butler Jr.
1448 July 13, 1984	"	"	"		Calvin L. Smith, et al	1672	412	.00 8,500	Kirkwood Hgts. Lot 57 Edgemont Dr.
1684 July 16, 1984	"	"	"		Michael Rand Jordan	1672	709	.00 13,000	Lot 3 Waterwood
3614 Aug 1, 1984	"	"	"		4114 The MRG Company Thomas E. Dupree, Jr.	1675	530		In mtg. see REM Sh. 1655 Pg 922 Relate lots 27+28 Carlton Ave. Ave. + Crescent Ct. Lees Pt.
4108 Aug 6, 1984	"	"	"		John H. Young, et al	1676	317	.00 120,000	Lot 7 + pt. lot 14, Cor M ^e Daniel
4108 Aug 6, 1984	"	"	"		Raymond P. Newsom	1676	321	.00 120,000	Lot 71 Sec. 3 Collins Creek
4716 Aug 13, 1984	"	"	"		MRG Company	1677	252		In mtg. see REM Sh. 1655 Pg 922 Extn + Modification Agreement
4997 Aug 15, 1984	"	"	"		W. Keith Alexander et al	1677	514	.00 45,000	Rate 29. 1.5 Acs Fox Creek Court
7195 Sept 4, 1984	"	"	"		Claire F. Rice	1680	250	.00 100,000	Parcel Congaree Rd.
7574 Sept 6, 1984	"	"	"		MW & Properties	1680	698	.00 70,000	Lot R/W S. Pleasantburg Dr.

INDIRECT or MORTGAGEE Index to Real Estate Mortgages — Greenville County, S. C.

()
 Open at Proper Tab according to First Letter or Letters of Name and refer to Buff Sub-Index sheet for page reference.

FILE NUMBER DATE OF RECORD	MORTGAGEES FAMILY NAMES	GIVEN NAMES ABCDEFGHIJ	GIVEN NAMES KLMNO	GIVEN NAMES PQRSTUVWXYZ	MORTGAGORS	BOOK	PAGE	Amount	BRIEF DESCRIPTION, LOCATION, ETC. (Not Warranted)
7598 Sept. 6, 1984	Bank	Greenville National			Frank McClain	1680	736	50,000	Lot 4 O'Neal Sp. Also 2.5 Acs
8467 Sept 17, 1984	"	"	"		Brian Stockwell et al	1681	760	40,000	Hampton Gardens, Sec III Lot 78 Dagenham Dr. Wade
8668 Sept 18, 1984	"	"	"		T. Bradford Dorr	1682	07	37,000	Tract 2 Duncan Rd.
9081 Sept 21, 1984	"	"	"		W. P. Zimmerman, III et al	1682	798	50,000	Sec. 4 Lower Ecto Pt. Lot 5 Quail Hill Ct. Also Lot 103
9609 Sept 27, 1984	"	"	"		C. Pat Riddle, et al	1683	393	15,000	Lot 17 Lower Ecto Sec. F
10301 Oct 3, 1984	"	"	"		Michael J. Shelton et al	1684	318	120,000	Lot 28 Club Forest
11915 Oct 19, 1984	"	"	"		Ellie L. Darby, Jr. et al	1684	151	80,000	(S.C. Hwy 94) 17.61 Acres Old Spky. Rd.
12373 Oct 24, 1984	"	"	"		Robert E. Bolshaw et al	1684	648	20,000	Lot
12404 Oct 24, 1984	"	"	"		Ingleside, Inc.	1686	666	100,000	Highway Pump Key Units 228 & 236 Ingleside
12859 Oct 30, 1984	"	"	"		Robert W. Hassold, et al	1687	475		Real Property Agreement
13619 Nov 5, 1984	"	"	"		Michael J. Scanlon et al	1688	261	7,000	Lot 7
13660 Nov 5, 1984	"	"	"		Robert L. King	1688	384	50,000	Marydine Lot 31 Bishop Hgts.
14199 Nov 9, 1984	"	"	"		Jeffrey A. Cooper, et al	1689	20	12,000	Pleasantburg Street Lot 29 Ogden Court
14970 Nov 16, 1984	"	"	"		Heritage Homes, Inc.	1690	101	50,000	Lot 2
16353 Nov 30, 1984	"	"	"		Charles F. Watson et al	1691	983	160,000	Sec. C-1 Lower Ecto Pt. Lots 27 & 26 Ponderosa Rd.
16741 Dec 3, 1984	"	"	"		George W. Filip et al	1692	532	120,000	Forest Paris Mt. 7P. Lot 7 Kensington Rd. Stratford

INDIRECT or MORTGAGEE Index to Real Estate Mortgages — Greenville County, S. C.

()
 Open at Proper Tab according to First Letter or Letters of Name and refer to Buff Sub-Index sheet for page reference.

(B)

FILE NUMBER DATE OF RECORD	MORTGAGEES FAMILY NAMES	GIVEN NAMES ABCDEFGHIJ	GIVEN NAMES JKLMNO	GIVEN NAMES PQRSTUVWXYZ	MORTGAGORS	BOOK	PAGE	Amount	BRIEF DESCRIPTION, LOCATION, ETC. (Not Warranted)
16799 Dec. 4, 1984	Bank	Greenville	Nat'l.		Helen M. Clarkson	1692	599	90,000 ⁰⁰	Lot 46 Collins Creek Sec. 2
17743 Dec. 12, 1984	"	"	"		M ^{rs} Nabby Reeve, et al	1694	107	172,000 ⁰⁰	Lot "Water's Orchard" Lot 2 Cor. Ashham Rd. & Highhouse
17921 Dec. 14, 1984	"	"	"		Co. Inc. First Carolina Construction	1694	385	30,000 ⁰⁰	Very Prop Unit 64 Jarrin Ridge Hwy
18352 Dec. 15, 1984	"	"	"		et al Charles Allen Cooper, Jr.	1694	987	75,000 ⁰⁰	"Koreddge" Lot 5 Rosemary Lane
18370 Dec. 18, 1984	"	"	"		William E. Matthews	1694	991	75,000 ⁰⁰	Charleston Lot 57 Michaux Dr. Sec I
18628 Dec. 20, 1984	"	"	"		Thomas M. Posey, et al	1695	356	24,000 ⁰⁰	Lot Altamont Rd. "Crescent Terrace"
18800 Dec. 21, 1984	"	"	"		Lucy P. Kilby	1695	639	25,000 ⁰⁰	Pl. lots 21+20 Capen Lt. For mtg. see Rem. Pl. 1656 pp. 336
19170 Dec. 27, 1984	"	"	"		Dwight R. Pease	1694	141		Extn & Mod. Agreement
19942 Jan. 4, 1985	"	"	"		Carl D. Blythe, et al	1697	121	185,000 ⁰⁰	2 Tracts Poplar Mt. Rd.
22076 Jan. 25, 1985	"	"	"		& Co. Harris, M ^{rs} Millan, Hudgins	1699	579	100,000 ⁰⁰	2 Parcels M ^{rs} Alister Plaza Lower Ests.
22070 Jan. 25, 1985	"	"	"		et al James P. La Coste, Jr.	1699	586	20,000 ⁰⁰	Lot 59 Aldridge Dr. Sec. 3
22232 Jan. 28, 1985	"	"	"		et al Richard D. M ^{rs} Elmlyle	1699	805	140,850 ⁰⁰	Lot 11 "Ashwiche"
22232 Jan. 28, 1985	"	"	"		et al Michael E. Munago	1699	801	141,750 ⁰⁰	Lot 12 "Ashwiche"
22909 Feb. 4, 1985	"	"	"		now Merritt Properties, Inc. M R D Company	1700	797		20 mtg. see Rem. Pl. 1655 Pg 922 Extension & Modification Agreement
24752 Feb. 22, 1985	"	"	"		Lambert W. Jordan, et al	1702	988	300,000 ⁰⁰	Rd. Lots 1, 4 + 5 Rutherford
25040 Feb. 26, 1985	"	"	"		Bernard L. Tompkins	1703	326	63,000 ⁰⁰	Lot 7 Butler Sp.


INDIRECT or MORTGAGEE Index to Real Estate Mortgages — Greenville County, S. C.

Open at Proper Tab according to First Letter or Letters of Name and refer to Buff Sub-Index sheet for page reference.

FILE NUMBER DATE OF RECORD	MORTGAGEES FAMILY NAMES	GIVEN NAMES ABCDEFGHIJ	GIVEN NAMES KLMNO	GIVEN NAMES PQRSTUWXYZ	MORTGAGORS	BOOK	PAGE	Amount	BRIEF DESCRIPTION, LOCATION, ETC. (Not Warranted)
25242 Feb. 27, 1985 26089	Bank	Greenville	Nat'l.		William J. Roberts et al	1703	595	7,500	Way Sec. I Country Estate. Lot 75 = 2.46 Acres Cambria
Mar. 6, 1985 26287	"	"	"		Lynda D. Hamen	1704	744	15,000	7 parts Lot Sec 4 Lot 94 Sub. Route R. Ind
Mar. 7, 1985 26662	"	"	"		Billie A. Traylor et al	1704	935	38,000	Lot 7 Stratton Place
Mar. 12, 1985 27211	"	"	"		Steve L. Davitt et al + Co.	1705	489		Real Property Agreement
Mar. 15, 1985 27892	"	"	"		Harris, McMillan, Hudgins	1706	98	26,000	2 Lots ME Chester Plaza
Mar. 29, 1985 28997	"	"	"		James I. Hood et al	1708	150	40,000	Lot / East Highland Sec I
Apr. 1, 1985 29299	"	"	"		J. Dan Lynn	1708	411	35,000	1 acre Old State Rd.
Apr. 2, 1985 30200	"	"	"		Russell M. Harris et al	1708	868	64,500	Abbridge Rd. - Rowen Est. Sec F Lot 69 Co. Henderson Rd + H. Rowen Est. Sec D
Apr. 1, 1985 31345	"	"	"		Ladon A.M. Stone	1710	31	30,000	Lot 50 + 51 Pimlico Rd. + shallow pond for mtg. - see Rem. Bl. 1686 pg. 666
Apr. 19, 1985 31854	"	"	"		Inglecote, Inc.	1711	438		Release Unit 2.28 Inglecote Holdings
Apr. 24, 1985 31998	"	"	"		Iran Sale Anter et al	1712	22	17,500	Unit 49 Parkview Res. Prop. Ry.
Apr. 25, 1985 33047	"	"	"		Frank Lawrence Rice, Jr.	1712	205	50,000	Lots 1 + 2
May 2, 1985 34603	"	"	"		James A. Hess att. - on part for John H. Anderson	1713	949	40,000	Lot 308 Belle Meade Sec 3
May 15, 1985 35917	"	"	"		Willie Mae Anderson, Ind +	1715	675	12,000	Lot 55 + pt. lot 56 Drive Hgt.
May 28, 1985 35954	"	"	"		Kirby J. Mc Kinney et al	1717	231	130,000	Way 13.44 acres Rocky Pointe "Trailer Park"
May 28, 1985	"	"	"		Robert W. Williams, et al	1717	292	80,000	Lot 122 + 123 Park Dr.

INDIRECT or MORTGAGEE Index to Real Estate Mortgages — Greenville County, S. C.

REG. U. S. PAT. OFFICE *Chas McCott* County Indexes Since 1888 An Identifying Trade Mark

 Open at Proper Tab according to First Letter or Letters of Name and refer to Buff Sub-Index sheet for page reference.

COTT FAMILY NAME INDEX No. 75 © 1949
MADE BY THE COTT INDEX COMPANY, COLUMBUS, OHIO
SOLD BY WALKER, EVANS & COGSWELL CO., CHARLESTON, S.C.

(C)

FILE NUMBER DATE OF RECORD	MORTGAGEES FAMILY NAMES	GIVEN NAMES ABCDEFGHIJ	GIVEN NAMES JKLMNO	GIVEN NAMES PQRSTUVWXYZ	MORTGAGORS	BOOK	PAGE	Amount	BRIEF DESCRIPTION, LOCATION, ETC. (Not Warranted)
36512 May 31 1985	Bank	Greenville	Nat'l		Hyman J. Small et al	1718	13	.00	Lower Est. Sec. B
36567 May 31 1985	"	"	"		Joseph A. Bunder et al	1718	173	55,000	Lat 216 Buckingham Rd. Sec. II
36616 June 3 1985	"	"	"		Nauglas L. Donovan et al	1718	226	60,000	Lat 580 Sugar Creek mag II
37192 June 6 1985	"	"	"		Michael M. Kleinfelter et al	1718	954	33,221	Lat 61 Asheton
37922 June 12 1985	"	"	"		Francis A. Roz. et al	1719	849	11,000	Sugar Creek mag 2 Sec III Lat 720 Autumn Road
38162 June 14 1985	"	"	"		Harold C. M. & Carley et al	1720	394	60,000	Est. Sec II Lat 54 Post Royal St. Pelham
38548 June 18 1985	"	"	"		Marvin L. Anderson	1720	908	100,000	Lat 8 Lane Creek Court
39509 June 26 1985	"	"	"		Russell P. Rosenberg	1722	161	45,000	4 Acre Woodruff Road
39892 June 28 1985	"	"	"		Wayle R. Peace Const. Co. et al	1722	571	130,000	Unit 223 Ingleide Nbr. Proj. Ry. Mtg. acc. R.E.M. Bl. 1656 & 336 Eatin & mod. agreement. For
816 July 1 1985	"	"	"		Jerner Julian Grading &	1723	305	25,000	6.1 Harrison Bldg. Rd
1819 July 3 1985	"	"	"		Francis S. Crosby	1724	145	80,000	5.2 Acre Mill Rd.
2136 July 16 1985	"	"	"		Jackson G. Ferguson et al	1725	397	50,000	Huntington Lat 64 Huntington Road
2136 July 19 1985	"	"	"		Carl D. Blythe Sr.	1725	797	185,000	Lat 11 Asheton Way Asheton
2254 July 19 1985	"	"	"		Carl Bennett Blythe et al.	1725	801	185,000	Lat 60, 61, 62 & 63 Rae Ford Road
2352 July 19 1985	"	"	"		Brian J. Lawrence. et al	1725	953	45,000	Lat 43 Henderson Forest. In mtg. acc R.E.M. Bl. 1691 p. 983
July 22 1985	"	"	"		Claude F. Watson et al	1726	142		Rohan Unit 11-C Sugar Creek Hills Rd. P.R.

INDIRECT or MORTGAGEE Index to Real Estate Mortgages — Greenville County, S. C.



REG. U. S. PAT. OFFICE *Chas McCott* County Indexes Since 1888 An Identifying Trade Mark

Open at Proper Tab according to First Letter or Letters of Name and refer to Buff Sub-Index sheet for page reference.

COTT FAMILY NAME INDEX No. 75 © 1949
MADE BY THE COTT INDEX COMPANY, COLUMBUS, OHIO
SOLD BY WALKER, EVANS & COGSWELL CO., CHARLESTON, S.C.

FILE NUMBER DATE OF RECORD	MORTGAGEES FAMILY NAMES	GIVEN NAMES ABCDEFGHIJ	GIVEN NAMES KLMNO	GIVEN NAMES PQRSTUWXYZ	MORTGAGORS	BOOK	PAGE	Amount	BRIEF DESCRIPTION, LOCATION, ETC. (Not Warranted)
2630 July 24, 1985	Bank	Greenville	Nat'l		Ledger D. Weber	1726	352	20,000	Grandview Hts. Lot 4 Mac Drive
2752 July 25, 1985	"	"	"		Frank H. Sproul, Jr. et al	1726	516	50,000	Drayton Pt. S.W. Pt. 2 Parcels, Cleveland St. Sec E
2822 July 25, 1985	"	"	"		Georgia Properties Inc.	1726	541	500,000	only front down from abt. 1/2 mi. in E of G. Lots 2, 9, 10 & 12 Oak Forest Way
3206 July 29, 1985	"	"	"		Stephen C. Dalby et al	1727	184	15,000	Lot 8 North Lake Shiloh
4296 Aug. 6, 1985	"	"	"		James E. Halokat Jr. et al	1728	742	120,000	Green Valley Eats. Lots 55 & 56 Foothills Pt
5884 Aug. 20, 1985	"	"	"		Charles D. Howard	1730	925	93,000	Lot 92 Riverdowns
6401 Aug. 23, 1985	"	"	"		Warren Mark King et al	1731	642	15,000	Fresh Meadows James Lot 54 High Valley Blvd. Sec. 5
6452 Aug. 23, 1985	"	"	"		W. P. Zimmerman III et al a S.C. Gen. Pts.	1731	694	82,200	103 Pines Rd. Sec. 4, Gander Eats Pt. Lot 5 Quail Hill Ct. also lot
7023 Aug. 28, 1985	"	"	"		Ramland Builders	1732	468	250,000	"Collins Creek" Sec. 1 Lot 96 Collins Ridge Dr.
7114 Aug. 29, 1985	"	"	"		Lee Samuel Pate III et al	1732	598	16,000	Dr. Maudslayi Pine Point Lot 79 Sec. Old Iron Rd. 1/2 mi. N
7340 Aug. 20, 1985	"	"	"		Georgia Properties Inc.	1747	639		Release lot 2 Oak Forest Way Old Iron Downs Rd. mtg. and H.M.M. 1726 pg. 241
7505 Sept. 3, 1985	"	"	"		Georgia Properties Inc.	1747	639		Release lot 1 Oak Forest Way H.M.M. 1726 pg. 241
8033 Sept. 5, 1985	"	"	"		Joseph D. Bunder et al	1733	977		see REM ch 1718 Pg 173 Elyton + Mod. Agree. In mtg
8720 Sept. 11, 1985	"	"	"		Debra L. Beckwith	1734	914	50,000	"Great Hill" Lot 35 & pt lots 33 & 34 Crescent Ave.

INDIRECT or MORTGAGEE Index to Real Estate Mortgages — Greenville County, S. C.

REG. U. S. PAT. OFFICE *Chas. McCall* County Indexes Since 1888 An Identifying Trade Mark

Open at Proper Tab according to First Letter or Letters of Name and refer to Buff Sub-Index sheet for page reference.

COTT FAMILY NAME INDEX No. 75 © 1949
MADE BY THE COTT INDEX COMPANY, COLUMBUS, OHIO
SOLD BY WALKER, EVANS & COGSWELL CO., CHARLESTON, S.C.

(8)

FILE NUMBER DATE OF RECORD	MORTGAGEES FAMILY NAMES	GIVEN NAMES ABCDEFGHIJ	GIVEN NAMES JKLMNOPQ	GIVEN NAMES RSTUVWXYZ	MORTGAGORS	BOOK PAGE	Amount	BRIEF DESCRIPTION, LOCATION, ETC. (Not Warranted)
8915 Sept 12, 1985	Bank	Greenville Nat, l			Bentham W. McKay, et al	1735 193	105,000	'Schwiers at Cleveland' Lot 31 Pine Forest Estn.
8881 Sept 13, 1985	"	"	"	"	Georgia Properties Inc.	Deed BK 1248 681		Release Lot 10, Oak Forest way Oak Forest Tract home for my use Rem BK, 1726 pg 541
"	"	"	"	"	"	Deed BK 1248 681		
9131 Sept 16, 1985	"	"	"	"	a/k/a R. D. Mathew Robert D. Matthews, et al	1935 463	70,000	Creek - Ph. I Lot 14, Haggi John Lane "Pebble"
9617 Sept 19, 1985	"	"	"	"	Claire J. Rice	1736 230	100,000	Lot Congaree Rd.
10488 Sept 25, 1985	"	"	"	"	Philip J. Temple	1727 688	10,000	Summit Drive at Unit 16 W. Craftstone ac.
10563 Sept 26, 1985	"	"	"	"	Frank H. Spears, et al	Re Record 1737 846	50,000	Subdivision, for my use BK 1726 pg 516 2 parcels, Cleveland St. S. E. Drive
10902 Sept 30, 1985	"	"	"	"	John H. Young, et al	1738 264		Subdivision agreement - 2a Mfg. see Rem BK 1726 pg. 317 Lot 1738 pg 260
11202 Oct 1, 1985	"	"	"	"	a S.C. Pto. J & L Investments (Beauford)	1738 732	100,000	Lot 6 & 7 - lot 5 Nappy Valley Farm
11586 Oct 2, 1985	"	"	"	"	J. Buford Darr	1739 262	70,000	Parris Mt. Tr. Lots 20 & 21 Shadow Lawn
12304 Oct 9, 1985	"	"	"	"	Joe W. Miller	1740 197	50,000	Parris Mt. 1-8 Acers Lake Circle Dr.
13622 Oct 15, 1985	"	"	"	"	Richard S. Fisher, et al	1741 244	85,000	Lot 2 Wimbly Road Flower Gate Dr.
13108 Oct 16, 1985	"	"	"	"	Shearbanks Co. Inc.	1741 366	65,000	Wellington Green Sec 2 Lot 30 Kenilworth Ct.
13103 Oct 16, 1985	"	"	"	"	Mary Jane Lawrence	1741 390	40,000	Lot 8 Rock Creek Dr
13492 Oct 18, 1985	"	"	"	"	Paul O. Batson III	1741 900	60,000	Tract Lot 10 Elderly Lane Trindaman

INDIRECT or MORTGAGEE Index to Real Estate Mortgages — Greenville County, S. C.

() REG. U. S. PAT. OFFICE *Chas. McCott* County Indexes Since 1888 An Identifying Trade Mark

Open at Proper Tab according to First Letter or Letters of Name and refer to Buff Sub-Index sheet for page reference.

COTT FAMILY NAME INDEX No. 75 © 1949
MADE BY THE COTT INDEX COMPANY, COLUMBUS, OHIO
SOLD BY WALKER, EVANS & COGSWELL CO., CHARLESTON, S.C.

FILE NUMBER DATE OF RECORD	MORTGAGEES FAMILY NAMES	GIVEN NAMES ABCDEFGHIJ	GIVEN NAMES KLMNO	GIVEN NAMES PQRSTUVWXYZ	MORTGAGORS	BOOK	PAGE	Amount	BRIEF DESCRIPTION, LOCATION, ETC. (Not Warranted)
15271 Nov. 1, 1985	Bank	Greenville	Nat'l.		N. Donald Sellers et al	1744	452	.00 115,000	Count Lot 13 + 2 lots Crescent
15736 Nov 5, 1985	"	"	"		Jerry D. Shins et al	1745	80	.00 280,000	Lot 93 Collins Creek, Sec. IV
16390 Nov 11, 1985	"	"	"		Samuel Williams Hammond	1745	922	.00 40,256	Chesterfield Estd. Sec. IV Lot 98 Cardington Ave.
16639 Nov. 13, 1985	"	"	"		Estabrook Grove	1746	342	.00 50,000	Stratford Forest, Payment Sp. Lot 98 Hathaway Circle
17818 Nov 25, 1985	"	"	"		Claire J. Rice	1748	159	}	Release 1.85 ac. also Easement and Retention Pond Congaree Rd. For mtg. see REM Bk 1688 Pg 250
"	"	"	"	" " "	" " "	1748	159		
17818 Nov 25, 1985	"	"	"	" " "	Claire J. Rice	1748	160		
"	"	"	"	"	" " "	1748	160		Release 1.85 ac. also Easement & Retention Pond Congaree Rd. For mtg. see REM Bk 1736 Pg 200
18133 Nov. 27, 1985	"	"	"	"	Edmond H. Fillion et al	1748	410	.00 90,000	Spelation Park: Lot 27 Lafayette Ave.
18632 Dec. 3, 1985	"	"	"	"	Brian W. Stockwell et al	1749	206	.00 48,500	Wade Hampton Gardens Lot 78 Dagenham Dr. Sec 3
19446 Nov. 10, 1985	"	"	"	"	R. E. Long et al	1750	318	.00 80,000	Orchard Lot 36 Darien Way Watson
20257 Dec. 17, 1985	"	"	"	"	J. Rande Howell et al	1751	785		Real Property Agreement
20257 Dec. 17, 1985	"	"	"	"	John A. Mitchell et al	1751	787		Real Property Agreement
20376 Dec 18, 1985	"	"	"	"	Clyde Virginia Harper	1751	822	.00 100,000	Sunset Hills Lot 64 Deminole Dr.
20602 Dec. 19, 1985	"	"	"	"	Donald A. Smith et al	1752	246	.00 85,000	3 Parcel
21539 Dec 30, 1985	"	"	"	"	Clyde Virginia Harper	1753	802	.00 100,000	In this see REM Bk 1751 Pg 822 Lot 64 Deminole Dr. Sunset Hills

INDIRECT or MORTGAGEE Index to Real Estate Mortgages — Greenville County, S. C.

REG. U. S. PAT. OFFICE *Chas. M. Cotts* County Indexes Since 1888 An Identifying Trade Mark

Open at Proper Tab according to First Letter or Letters of Name and refer to Buff Sub-Index sheet for page reference.

COTT FAMILY NAME INDEX No. 75 © 1949
MADE BY THE COTT INDEX COMPANY, COLUMBUS, OHIO
SOLD BY WALKER, EVANS & COGSWELL CO., CHARLESTON, S.C.

(E)

FILE NUMBER	MORTGAGEES	GIVEN NAMES	GIVEN NAMES	GIVEN NAMES	MORTGAGORS	BOOK	PAGE	Amount	BRIEF DESCRIPTION, LOCATION, ETC. (Not Warranted)
DATE OF RECORD	FAMILY NAMES	ABCDEFGHIJ	IJKLMNOP	QRSTUVWXYZ					
22684 Jan 8, 1986	Bank	Greenville	Nat'l.		Williams Street Dev. Corp.	1755	775	.00 80,000	St. E. Str Tract Cor. Ashley Ave. + Sumner
22809 Jan 9, 1986	"	"	"		George Marty Hanson	1755	936	.00 82,500	Lot 30 Wadswell Estate
23452 Jan 15, 1986	"	"	"		Alan P. Shaul, et al	1756	746	.00 40,000	Bytten St. Lot 22 = 1.66 Acres Deerfield Sec 2
24519 Jan 24, 1986	"	"	"		Waldrop Construction Service, Inc.	1757	909	.00 50,000	Wood. Sec. - I P.H.I Lot 14 Foxhound Rd. Mountain
24655 Jan 27, 1986	"	"	"		Robert P. Harling	1758	186		Real Property Agreement
24655 Jan 27, 1986	"	"	"		Nerechel A. Smith	1758	188		Real Property Agreement
24838 Jan 28, 1986	"	"	"		Raymond P. Newson, et al	1758	330		Pl. 1676 Pg 321 and 1758 Pg 323 Subordination Agreement. Anty. on KEM
25132 Jan 30, 1986	"	"	"		Lucien E. Audrain, et al	1758	763		Real Prop. Agre.
25276 Jan 31, 1986	"	"	"		J. Wilson Eidson, et al	1759	13	.00 75,000	St. Alex. Lot 19 Oakcrest Ct. "Oakcrest" Lots 1, 2 & pt. lot 3 E. Washington
25779 Feb 4, 1986	"	"	"		Abta Continental Engines, Inc. Engines & Equipment Co.	1759	671	.00 140,000	Rd Lots 1, 2, 3 & 4 New Bencombe
25823 Feb 4, 1986	"	"	"		Julian G. Hunt	1759	703	.00 450,000	Byghadale Lot 30 Rockingham Rd.
27717 Feb 24, 1986	"	"	"		Rebecca B. Stroup (Beauford)	1762	97	.00 38,000	Woodland Lot 29 & pt. Lot 26 Sec. A
28052 Feb 26, 1986	"	"	"		J. Buford Dorr	1762	545		Mfg. acc. RMB 1739, P. 262 Release pt. lot 21 Shadowlawn Dr
28457 Mar 3, 1986	"	"	"		Brian J. Lawrence	1763	120	.00 110,000	Lot 19 Summerplace
29951 Mar 13, 1986	"	"	"		John B. Hardaway, et al	1765	48	.00 85,000	Point. Lot 20 Westchester Rd. Pilgrim
29951 Mar 13, 1986	"	"	"		Ralph Bailey	1765	52	.00 85,000	2 Parcels also easement
23452 Jan 15, 1986	"	"	"		Alan P. Shaul, et al	1756	750	.00 60,000	Lot 116 Foxcroft. map 2

INDIRECT or MORTGAGEE Index to Real Estate Mortgages — Greenville County, S. C.

REG. U. S. PAT. OFFICE *Claw McCall* County Indexes Since 1888 An Identifying Trade Mark

Open at Proper Tab according to First Letter or Letters of Name and refer to Buff Sub-Index sheet for page reference.

COTT FAMILY NAME INDEX No. 75 © 1949
MADE BY THE COTT INDEX COMPANY, COLUMBUS, OHIO
SOLD BY WALKER, EVANS & COGSWELL CO., CHARLESTON, S.C.

FILE NUMBER	MORTGAGEES FAMILY NAMES	GIVEN NAMES ABCDEFGHIJ	GIVEN NAMES KLMNOP	GIVEN NAMES QRSTUVWXYZ	MORTGAGORS	BOOK	PAGE	Amount	BRIEF DESCRIPTION, LOCATION, ETC. (Not Warranted)
30359 Mar 12, 1986	Bank	Greenville	Nat'l.		Willie M. Hale, et al	1765	520	48,500	Denenger Place, Sec 1 Lot 18 Longstreet Dr.
30890 Mar 21, 1986	"	"	"	"	J. Beauford Dow	1766	293	35,000	Pt. Lots 20+21 Lily Street Milly Poinsett Plant
31001 Mar 24, 1986	"	"	"	"	George R. Rice, Jr.	1766	438	33,757	Lot 17 Jefferson Cir. Abney
31004 Mar 24, 1986	"	"	"	"	Deborah A. Traver (J. Beauford)	1766	445	35,000	East Lullala Dr.
31237 Mar 25, 1986	"	"	"	"	J. Beauford Dow	1766	710		30 City-sec 15 M Bk 1739 Pg 262 Release Pt lots 20+21 Lily St.
31598 Mar 27, 1986	"	"	"	"	William D. Barrow III	1767	195	6,800	Lots 1, 2, 3 + 5 Anderson Rd.
32298 Apr 2, 1986	"	"	"	"	Janet M. Arnold	1768	301	150,000	Mauldin Lot 14, Rainbow Cir.
32506 Apr 3, 1986	"	"	"	"	Janet Mitchel Arnold	1768	518	25,000	Vannoy St. Lot 24 Cor E. Stone Ave. +
33259 Apr 10, 1986	"	"	"	"	Gene C. Bradshaw Mopa Eagle American Pen Pter.	1769	501	30,000	Dr. Olga Esment Lot 17 Traver Dr. also lot 10 Land
33468 Apr 11, 1986	"	"	"	"	George R. Rice Jr. et al	1769	773	19,000	Gibson St. Lot 17 Hawley St. also Lot
34704 Apr 23, 1986	"	"	"	"	Harley Brucher	1771	549	117,331	258 W. Brown Drive Lay
34838 Apr 24, 1986	"	"	"	"	Ivan D. Auten, et al	1771	793	30,000	Lot 1 Cor. Driffin Dr. + Columbia
35425 Apr 29, 1986	"	"	"	"	William N. Garnette, et al	1772	650	30,000	Lot 66 Edward Forest Sec. 2
36204 May 2, 1986	"	"	"	"	The Fairbanks Co. Inc.	1773	902	23,000	Lot 28 Brook Forest Townhouse
36531 May 6, 1986	"	"	"	"	Rachel J. Litchin	1774	467	87,154	Lot 2 Ogdon Blvd. Marble Park Sec IV
36732 May 7, 1986	"	"	"	"	Dowd W. Morrie, et al	1774	739	22,000	Lot 171 Brookfield West

REVERSE or MORTGAGEE Index to Real Estate Mortgages — Greenville County, S. C.

REG. U. S. PAT. OFFICE *Chas McCott* County Indexes Since 1888
An Identifying Trade Mark

Open at Proper Tab according to First Letter or Letters of Name and refer to Buff Sub-Index sheet for page reference.

COTT FAMILY NAME INDEX No. 75 © 1949
MADE BY THE COTT INDEX COMPANY, COLUMBUS, OHIO
SOLD BY PHOTO COPY SUPPLY, MAULDIN, S. C.

(7)

FILE NUMBER DATE OF RECORD	MORTGAGEES FAMILY NAMES	GIVEN NAMES ABCDEFGH	GIVEN NAMES IJKLMNO	GIVEN NAMES PQRSTUVWXYZ	MORTGAGORS	BOOK	PAGE	Amount	BRIEF DESCRIPTION, LOCATION, ETC. (Not Warranted)
38426 May 20, 1986	Bank	Greenville	Nat'l.		John Michael Downing	1779	338	14,000 ^{.00}	2 Tracts Hudson Rd. 86-2098
38675 May 22, 1986	"	"	"		William H. Bragdon, DDS Sme.	✓	✓	✓	Fixtures - 1320 Haywood Rd. Sec. I
39883 May 30, 1986	"	"	"		Waldrop Const. Services,	1779	631	68,000 ^{.00}	Lot 16, Hunters Wood,
40637 June 5, 1986	"	"	"		R. W. Dalton et al	1780	787	125,000 ^{.00}	Lot 6 Schuier at Cleveland
40985 June 6, 1986	"	"	"		David R. May et al	1781	257	50,000 ^{.00}	Lot 59 Oak Forest Est. - Sec. I
41027 June 9, 1986	"	"	"		Anthony J. Offerle et al	1781	429	31,587 ^{.94}	"Hayler Park" Lot 19 Mt. Vista Ave.
41389 June 11, 1986	"	"	"		Le Samuel Pate III	1781	953	63,000 ^{.00}	Park Sec I Lot 102 Seabury Sh. Mansfield
41634 June 12, 1986	"	"	"		W. T. Westmoreland, et al	✓	✓	✓	86-2386 Fixtures - 211 Covington Rd.
41791 June 13, 1986	"	"	"		Jesse L. Hurtley, Jr.	1782	576	60,000 ^{.00}	Lot 43, Henderson Forest
41988 June 16, 1986	"	"	"		aka Mary Jane Foster Lawrence Mary Jane Lawrence	1782	917	185,000 ^{.00}	R/W Lots, Cleveland St., also
43577 June 26, 1986	"	"	"		Bobby L. Browning et al	1785	384	12,000 ^{.00}	Sec. I, D'ville Lot 255 Westwood South
43733 June 27, 1986	"	"	"		Sme. Dricrist International,	1785	597	235,000 ^{.00}	Cl. Industrial Park Lot 3, Riverside Ct., Riverside
467 July 2, 1986	"	"	"		Nela Sakhane	1786	927	52,000 ^{.00}	Swim Creek Cove after payment Lot 12 + 6 Cross Creek Lane
844 July 7, 1986	"	"	"		James O. Baker et al	1787	539	57,000 ^{.00}	Farriester Woods, Sec. I Lot 25, Boulder Rd.
1159 July 9, 1986	"	"	"		Francis R. Doss et al Jr.	1788	18	45,450 ^{.00}	1 Acre manna Dr. Paris mt. Edgewood Dr.
1380 July 10, 1986	"	"	"		Brian J. Lawrence	1788	335	78,000 ^{.00}	Lot 12 add to Knollwood Hpts

REVERSE or MORTGAGEE Index to Real Estate Mortgages — Greenville County, S. C.

REG. U. S. PAT. OFFICE *Chas. McCott* County Indexes Since 1888 An Identifying Trade Mark

 Open at Proper Tab according to First Letter or Letters of Name and refer to Buff Sub-Index sheet for page reference.

COTT FAMILY NAME INDEX No. 75 © 1949
MADE BY THE COTT INDEX COMPANY, COLUMBUS, OHIO
SOLD BY PHOTO COPY SUPPLY, MAULDIN, S. C.

FILE NUMBER DATE OF RECORD	MORTGAGEES FAMILY NAMES	GIVEN NAMES ABCDEFGHIJ	GIVEN NAMES IJKLMNOP	GIVEN NAMES PQRSTUVWXYZ	MORTGAGORS	BOOK	PAGE	Amount	BRIEF DESCRIPTION, LOCATION, ETC. (Not Warranted)
1626 July 11, 1986 2568	Bank	Greenville	Nat'l.		a S.C. Pt. Lawrence Associates	1788	714	.00	Creek sec 7 Lot 100 Collins Ridge Dr. Collins
July 16, 1986 3114	"	"	"		Le Ray B. Lewis Jr. Jr.	1789	740	8,500	Trasher Park Lot 169 Beyond Blvd
July 22, 1986 2686	"	"	"		John E. O'Brien Jr.	1790	994	40,000	2.73 acs. McKittick Rd.
July 25, 1986 3752	"	"	"		Barbara Jane Hines Jr.	1791	887	9,650	Sec VI Lot 293 - 296 Colman Hills
July 28, 1986 3752	"	"	"		Jesse L. Hartley, Jr.	1791	994	42,000	Forest III Lot 28 Vicki Link Cherokee
July 28, 1986 14486	"	"	"		Jesse L. Hartley, Jr.	1792	1	112,500	Lot 440 Sugar Creek Sec II
July 31, 1986 5042	"	"	"		Lanland Builders, a S.C. gen. Pto.	1793	62	250,000	Cypress Creek Sec V Lot 98 Collins Ridge Dr.
Aug 4, 1986 5434	"	"	"		Arthur P. McConnell, II Jr.	1793	868	30,750	Lots 33, 33A + 39 Crackwood Forest ct Dec 4. Brookfield West.
Aug 7, 1986 6239	"	"	"		John A. Mitchell III	1794	375	25,000	Lot 178 Cov. Britton Way + Britton
Aug 12, 1986 06360	"	"	"		Daniel L. Shaffer	1795	75	30,000	lot 19 Jones Ave.
Aug 14, 1986 6469	"	"	"		John D. Stephenson Jr.	1795	513	75,000	Lot 156 Coach Hills
Aug 14, 1986 7188	"	"	"		Larry B. Shaw	1795	683	25,000	Living Homesite Lot 164 Dove Lane, Super
Aug 20, 1986 8335	"	"	"		William R. Marten	1796	638	78,500	Less Pt. 20.85 acs. Griffith Rd.
Aug 27, 1986 8309	"	"	"		Dale H. Bullen Jr.	1798	99	50,000	Parkins Mill ct Parkins Mill ct Pt lot 7 Cr. Cleveland St +
Aug 27, 1986 8917	"	"	"		M. Thomas Weber Jr.	1798	129	53,000	Boyce lawn. Pt lot 4 Boyce Ave
Sept 2, 1986	"	"	"		Jane J. Taylor	1799	54	50,000	Wakefield Lane 4.42 acs. + 468 acs.

REVERSE or MORTGAGEE Index to Real Estate Mortgages — Greenville County, S. C.

REG. U. S. PAT OFFICE *Chas McCott* County Indexes Since 1888 An Identifying Trade Mark

Open at Proper Tab according to First Letter or Letters of Name and refer to Buff Sub-Index sheet for page reference.

COTT FAMILY NAME INDEX No. 75 © 1949
MADE BY THE COTT INDEX COMPANY, COLUMBUS, OHIO
SOLD BY PHOTO COPY SUPPLY, MAULDIN, S. C.

FILE NUMBER	MORTGAGEES	GIVEN NAMES	GIVEN NAMES	GIVEN NAMES	MORTGAGORS	BOOK	PAGE	Amount	BRIEF DESCRIPTION, LOCATION, ETC.
DATE OF RECORD	FAMILY NAMES	ABCDEFGHIH	IJKLMNO	PQRSTUVWXYZ				(Not Warranted)	
8998 Sept 2, 1986	Bank	Greenville	National		<i>etal</i> Claude F. Watson	1799	167	.00 65,000	Pl. Lot 22 Harvest Lane Lot 21 Schuriers at Cleveland
9154 Sept 2, 1986	"	"	"		<i>Inc.</i> Waldrop Construction Ser.	1799	462	.00 75,000	Pl. XII Lot 22, Pebble Creek, Sec. I
9549 Sept 4, 1986	"	"	"		<i>etal</i> Alfred Gross	1800	48	.00 20,000	Pudmot Ests. Chick. App. 2P. Lot 32 & lot Eisenhower Hl
9890 Sept 8, 1986	"	"	"		J. James Rice	1800	465	.00 100,000	16.26 acres less Pt.
10711 Sept 15, 1986	"	"	"		<i>etal</i> Galen M. Custer	1801	628	.00 200,000	Lot 177 Chanticleer Sec. V
11760 Sept 22, 1986	"	"	"		<i>etal</i> William J. Roberts	1803	64	.00 7,500	Lot 77 Country Ests Sec 1
11862 Sept 23, 1986	"	"	"		<i>etal</i> Arden A. Ellis	1803	310	.00 58,000	Prop. Res. Unit 177 Anglenwood Mary
13978 Oct 6, 1986	"	"	"		<i>etal</i> Wilhelm S. Johnstone, Jr.	1806	454	.00 37,000	Drum Lot 9 Melbourne Lane Wellington
14717 Oct 10, 1986	"	"	"		<i>etal</i> J. Bradford Darr	1807	500	.00 110,000	3 Lots
14784 Oct 10, 1986	"	"	"		<i>etal</i> Darwin L. Shaffer	1807	593	.00 200,000	Lot near main St Chanticleer Sec I Bank 2P.
14978 Oct 13, 1986	"	"	"		<i>etal</i> John K. Nickles	1807	885	.00 85,000	Lot 41 West Seven Oak St.
15003 Oct 14, 1986	"	"	"		<i>etal</i> James R. Marrow	1807	946	.00 44,000	Lot West Lake Shore Dr
15486 Oct 16, 1986	"	"	"		<i>Seed Pl</i> Zeargin Properties, Inc.	1278	491	.00	Southwestern for city see REM Pl 1726 pg 541 Release Lot 9 Oak Forest Way, Oak Forest
15929 Oct 20, 1986	"	"	"		<i>etal</i> Charles R. Guter	1809	171	.00 145,000	Mill Lot 30 Jarleton Way Sugar
16364 Oct 22, 1986	"	"	"		<i>etal</i> David A. Crigler	1809	826	.00 82,800	Lot 10 Dameron Ave Lower Ests
17296 Oct 29, 1986	"	"	"		<i>etal</i> Harold C. McCarley	1811	467	.00 90,000	Prop. Unit 8 William at North Hill Prop

REVERSE or MORTGAGEE Index to Real Estate Mortgages — Greenville County, S. C.

REG. U. S. PAT. OFFICE *Chas McColl* County Indexes Since 1888 An Identifying Trade Mark

Open at Proper Tab according to First Letter or Letters of Name and refer to Buff Sub-Index sheet for page reference.

COTT FAMILY NAME INDEX No. 75 © 1949
MADE BY THE COTT INDEX COMPANY, COLUMBUS, OHIO
SOLD BY PHOTO COPY SUPPLY, MAULDIN, S. C.

FILE NUMBER DATE OF RECORD	MORTGAGEES FAMILY NAMES	GIVEN NAMES ABCDEFGH	GIVEN NAMES IJKLMNO	GIVEN NAMES PQRSTUWXYZ	MORTGAGORS	BOOK	PAGE	Amount	BRIEF DESCRIPTION, LOCATION, ETC. (Not Warranted)
17297 Oct 29, 1986	Bank	Greenville	National		Robert P. Harting, et al	1811	475	39,000 ^{.00}	Lat 6 Label Court Label Hgt.
17759 Oct 31, 1986	"	"	"		Charles R. Jurek, et al	1812	390	32,000 ^{.00}	2 parcels Austin Sp.
18207 Nov 4, 1986	"	"	"		Ed J. McCulloch	1813	31	43,000 ^{.00}	Lat 3 Pettigrew St Rocher Creek area.
18248 Nov 4, 1986	"	"	"		Thomas B. Eison, et al a.s.c. Tenn. Pts.	1813	110	175,000 ^{.00}	Lat 7 Rocky Point Way
19352 Nov 12, 1986	"	"	"		J.R. Foy Properties	1814	881	45,000 ^{.00}	Lat Judson Mill Village
19893 Nov 14, 1986	"	"	"		James R. Morrow, et al	1815	472	33,000 ^{.00}	pt. Paul D.
19969 Nov 14, 1986	"	"	"		Waldrop Const Services, Inc.	1815	615	75,000 ^{.00}	Lat 158 Drove Ave
20140 Nov 17, 1986	"	"	"		Leonard J. Lee, et al	1815	948	45,000 ^{.00}	2 parcels
21803 Nov 28, 1986	"	"	"		R+K. Properties	1818	693	62,000 ^{.00}	Lat 20 Old Mill Ests.
22467 Dec 3, 1986	"	"	"		James E. Mc Cutchen	1819	830	59,000 ^{.00}	2 nd floor Lat 64 Bridgeton Av. Stratton C. Jarvis Rd. Kanatenah
24450 Dec 10, 1986	"	"	"		Robert R. Reed, et al	1821	266	15,000 ^{.00}	Lat 23, Pt lot 22 + Pt lot 849
25646 Dec 18, 1986	"	"	"		q/t/c Parks Enterprises Russell Edward Parks	1823	129	45,000 ^{.00}	Lat, Scuppernon Road
27663 Dec 31, 1986	"	"	"		Joseph N. Byrum, et al	1826	484	9,001 ^{.82}	Lat 69 Stratton Place Henderson Rd.
27462 Dec 31, 1986	"	"	"		Pamela G. McCall by Brian Lawrence, atty in fact	1826	247	68,000 ^{.00}	Lat 17, Sec. E-1 Gower Estates Cape Ann Ave.
27498 Dec 31, 1986	"	"	"		Larry G. Smith, et al	1826	329	45,450 ^{.00}	Lat 19, Deerfield Sec. II
27782 Dec 31, 1986	"	"	"		Le Roy B. Lewis, Jr, et al	1826	58		See M5 on RE M5 vol 1975 pp 740 + 1826 p 54 Subordination Agreement.

REVERSE or MORTGAGEE Index to Real Estate Mortgages — Greenville County, S. C.

REG. U. S. PAT. OFFICE *Chas. McCall* County Indexes Since 1888 An Identifying Trade Mark


☞ Open at Proper Tab according to First Letter or Letters of Name and refer to Buff Sub-Index sheet for page reference.

COTT FAMILY NAME INDEX No. 75 © 1949
MADE BY THE COTT INDEX COMPANY, COLUMBUS, OHIO
SOLD BY PHOTO COPY SUPPLY, MAULDIN, S. C.

FILE NUMBER DATE OF RECORD	MORTGAGEES FAMILY NAMES	GIVEN NAMES ABCDEFGHIJ	GIVEN NAMES JKLMNOPQ	GIVEN NAMES RSTUVWXYZ	MORTGAGORS	BOOK	PAGE	Amount	BRIEF DESCRIPTION, LOCATION, ETC. (Not Warranted)
27933 Jan 2, 1987	Bank	Greenville	Nat'l		W. Howard Boyd, Jr. <i>et al</i>	1826	892	20,000 ^{.00}	+ ² Lower Est. - See C-1 Lots 26 + 27 Penderize Rd.
27933 Jan 2, 1987	"	"	"		Richard D. McElroy <i>et al</i>	1827	149	40,000 ^{.00}	Lot 11 Ashwiche
28820 Jan. 8, 1987	"	"	"		Shirley L. Halter	1828	317	100,000 ^{.00}	3 lots
29158 Jan 12, 1987	"	"	"		Glenn R. Opner <i>et al</i>	1828	843	115,000 ^{.00}	Lot 31 Southside Dr. Terrace
29267 Jan. 13, 1987	"	"	"		Lucy P. Kilby	1829	01	10,000 ^{.00}	Lots 21 + 20 Capers St. - Crescent
29406 Jan. 13, 1987	"	"	"		Andu J. Vakharia, <i>et al</i>	1829	165	67,500 ^{.00}	Crossing Lot 66, Smithwood Court, Washers spring Est.
29449 Jan. 14, 1987	"	"	"		Robert Ross, <i>et al</i>	1829	458	10,000 ^{.00}	Lot 24 Browning Dr. Sealing
29574 Jan 15, 1987	"	"	"		Larry G. Shaw <i>et al</i>	1829	499	20,000 ^{.00}	Lot 28 Brushy Creek Rd. Sec B. Games Est.
29634 Jan 15, 1987	"	"	"		Olivia H. Augener	1829	633	40,000 ^{.00}	Lot 302 Everhaley Rd. Res.
30984 Jan 28, 1987	"	"	"		Edward Gishburne Higg <i>et al</i>	1832	119	85,000 ^{.00}	Unit 156 Inglewood Hwy Prop
31048 Jan 28, 1987	"	"	"		James L. Julian	1832	336	50,000 ^{.00}	6.1 acres Harrison Bidge Rd
32182 Feb 5, 1987	"	"	"		John E. O'Brien <i>et al</i>	1834	519	48,500 ^{.00}	Lot 299 saw. Lot 2 McKittick Rd
32375 Feb 6, 1987	"	"	"		James R. Lawrence <i>et al</i>	1834	943	25,000 ^{.00}	also pt. lot 1 also pt. in Wall Lot 3 Clenden St. also pt. lot 2
32477 Feb 6, 1987	"	"	"		William A. Webster <i>et al</i>	1835	75	20,000 ^{.00}	Lot 41 Sugar Creek Sec 1 map to less 2. acres
32513 Feb 9, 1987	"	"	"		Robert D. Hudson	1835	197	65,000 ^{.00}	41.15 acres Milford Church Rd.
32850 Feb 10, 1987	"	"	"		Robert Dean Hudson, a/k/a	1835	197	65,000 ^{.00}	41.15 acres Milford Church Rd.
	"	"	"		John F. Ellenberg	1835	900	40,000 ^{.00}	Lot 24 Ashwiche at Clenden

REVERSE or MORTGAGEE Index to Real Estate Mortgages — Greenville County, S. C.

REG. U. S. PAT. OFFICE *Chas. McCott* County Indexes Since 1888 An Identifying Trade Mark


 Open at Proper Tab according to First Letter or Letters of Name and refer to Buff Sub-Index sheet for page reference.

COTT FAMILY NAME INDEX No. 75 © 1949
MADE BY THE COTT INDEX COMPANY, COLUMBUS, OHIO
SOLD BY PHOTO COPY SUPPLY, MAULDIN, S. C.

FILE NUMBER DATE OF RECORD	MORTGAGEES FAMILY NAMES	GIVEN NAMES ABCDEFGHIJ	GIVEN NAMES JKLMNOPQ	GIVEN NAMES RSTUVWXYZ	MORTGAGORS	BOOK	PAGE	Amount	BRIEF DESCRIPTION, LOCATION, ETC. (Not Warranted)
33180 Feb 12, 1987	Bank	Greenville	Nat'l		First Carolina Construction Co	1836	419		Amnty. au Reg. Bk. 1694 p. 385 Release Lien from Judgment Rev 87-275
33342 Feb 13, 1987	"	"	"		Herbert E. Overmyer et al	1836	622	10,000	3.08 Acre Callahan Mt. Rd. Lot 23 Warden Pond
33535 Feb 17, 1987	"	"	"		D. Richard Sloup	1836	961	18,000	Lot 15 Windsor Oaks also
33610 Feb 18, 1987	"	"	"		George W. Fulip et al	1837	86	20,000	Lot 111 Raven Valley Ests.
33642 Feb 18, 1987	"	"	"		Robert H. Milligan et al	1837	121	15,000	Lot 48 Westminster Village
33821 Feb 19, 1987	"	"	"		John L. Hadley et al	1837	465	35,000	Tract A Lyons Dr. + Regency Hills Dr
34286 Feb 23, 1987	"	"	"		Gilbert A. Butler III et al	1838	425	91,468	0.29 Acre Pleasantburg Dr Sec A
34456 Feb 24, 1987	"	"	"		William J. Borders et al	1838	863	40,000	Lot 36 Carolina Ave. Home estab
35849 Mar 4, 1987	"	"	"		Wat C. Neypen et al	1841	302	10,000	Lot 26 Dural Ave Butler Sp.
36684 Mar 10, 1987	"	"	"		Willie M. Hales et al	1842	389	35,000	Lot 51 Caldwell St. Beer Prop. Regime
36829 Mar 10, 1987	"	"	"		Lindsay J. Jarrester et al	1842	525	62,780	Unit 76 Brentwood Horiz.
37188 Mar 11, 1987	"	"	"		Marvin E. Abrams III	1843	10	30,000	Lot 5 Woodhatch
37280 Mar 12, 1987	"	"	"		Mary Joann King et al	1843	182	25,500	Lot 87 Monaghan Mill Village
38384 Mar 17, 1987	"	"	"		Rt X Properties et al	1844	928	65,000	Lot 27 Old Mill Ests
38531 Mar 18, 1987	"	"	"		George William Campbell et al	1845	146	90,000	Lot 15, Oakway
38756 Mar 19, 1987	"	"	"		Philip J. Temple et al	1845	407	55,000	Lot 128 Wellington Dr. Hill

REVERSE or MORTGAGEE Index to Real Estate Mortgages — Greenville County, S. C.

REG. U. S. PAT. OFFICE *Chas. McCorkle* County Indexes Since 1888 An Identifying Trade Mark

 Open at Proper Tab according to First Letter or Letters of Name and refer to Buff Sub-Index sheet for page reference.

COTT FAMILY NAME INDEX No. 75 © 1949
MADE BY THE COTT INDEX COMPANY, COLUMBUS, OHIO
SOLD BY PHOTO COPY SUPPLY, MAULDIN, S. C.

()

FILE NUMBER DATE OF RECORD	MORTGAGEES FAMILY NAMES	GIVEN NAMES ABCDEFGHIJ	GIVEN NAMES JKLMNO	GIVEN NAMES PQRSTUVWXYZ	MORTGAGORS	BOOK	PAGE	Amount	BRIEF DESCRIPTION, LOCATION, ETC. (Not Warranted)
39708 Mar 25, 1987 40900	Bank	Greenville	Nat'l		^{etal} Steven R. Brandt	1846	819	.00 63,000	Lot 253 Chanticleer Sec. VII
Mar 31, 1987 41160	"	"	"	"	James E. Mc Cutchen	1848	711	.00 58,000	Lot 64 Stratton Place Sec. 2
Apr 1, 1987 41161	"	"	"	"	^{etal} E. Andrew Mitchell	1849	260	.00 25,000	Lot 411 Sugar Creek
Apr 1, 1987 41162	"	"	"	"	^{etal} Michael E. Munafa	1849	264	.00 40,000	Lot 12 Ashwicke Subdl. Highland Terrace
Apr 1, 1987 41973	"	"	"	"	^{etal} Michael E. Munafa	1849	268	.00 70,000	Lot 101 + Pt Lot 2
Apr 6, 1987 42415	"	"	"	"	^{etal} Thomas L. McElroy	1850	327	.00 20,000	Lot 8 Lakeside Pk I
Apr 8, 1987 43364	"	"	"	"	^{etal} Alan C. Reed	1850	813	.00 6,800	Lot 41 Sec H
Apr 14, 1987 44418	"	"	"	"	^{etal} Lawrence Associates Inc.	1852	152	.00 275,000	Lot 105 Collins Creek Sec 5. Lafayette Ave.
Apr 20, 1987 47697	"	"	"	"	^{etal} Paul A. Mozaski Jr.	1853	686	.00 150,000	Lot 30 Cr Shellstone Dr + Deerfield Dr. Deerfield Sec II
May 6, 1987 47869	"	"	"	"	^{etal} Larry G. Smith	1858	489	.00 250,000	Lot 19 Cape Ann Ave +
May 7, 1987 49228	"	"	"	"	^{etal} Phillip W. Klein	1858	716	.00 20,000	Lot 5 C. Hwy 14 Butler Sq. Oak Creek
May 13, 1987 49444	"	"	"	"	^{etal} Charles V. Mullen Jr.	1860	513	.00 184,000	Lot 7 Bullfoot Dr
May 14, 1987 49754	"	"	"	"	^{etal} Willie E. Ayers	1860	817	.00 136,000	.92 acres Lake Cir also 5 lots
May 15, 1987 49823	"	"	"	"	^{etal} The Smith Companies	1861	171	.00 300,000	Lot 21 Duwenger Pl
May 18, 1987 49901	"	"	"	"	^{etal} Janet M. Arnold	1861	259	.00 60,000	59.55 ac. Windsor Water Rd.
May 18, 1987	"	"	"	"	^{etal} Denny D. Prickett	1861	327	.00 20,000	Lot 174 Maple Drive

REVERSE or MORTGAGEE Index to Real Estate Mortgages — Greenville County, S. C.

REG. U. S. PAT. OFFICE *Chas McCott* County Indexes Since 1888 An Identifying Trade Mark


Open at Proper Tab according to First Letter or Letters of Name and refer to Buff Sub-Index sheet for page reference.

COTT FAMILY NAME INDEX No. 75 © 1949
MADE BY THE COTT INDEX COMPANY, COLUMBUS, OHIO
SOLD BY PHOTO COPY SUPPLY, MAULDIN, S. C.

FILE NUMBER DATE OF RECORD	MORTGAGEES FAMILY NAMES	GIVEN NAMES ABCDEFGH	GIVEN NAMES IJKLMNO	GIVEN NAMES PQRSTUVWXYZ	MORTGAGORS	BOOK	PAGE	Amount	BRIEF DESCRIPTION, LOCATION, ETC. (Not Warranted)
51385 May 26, 1987 51444	Bank	Greenville	Nat'l		John L. Kiser ^{etal}	1863	427	83,000	Rd Lot 30 & pt lot 31 Pimlico
51608 May 26, 1987	"	"	"		Jerry Burl Yearwood	1863	503	10,000	Montana St
52041 May 26, 1987	"	"	"		Brian S. Linn ^{etal}	1863	700	10,000	See IV Lot 177 Brookfield West
52293 May 28, 1987	"	"	"		R & K. Propertis	1864	222	135,000	River Oaks Lot 22 River Oaks Rd
52442 May 29, 1987	"	"	"		Roy A. Seaver ^{etal}	1864	618	85,000	Lot 122 Sawcrot Sec IV
52807 June 1, 1987	"	"	"		Levy B. Smith	1864	744	275,000	Lot 104 Collin Creek Sec IV
55324 June 12, 1987	"	"	"		Frank J. Dana ^{etal} Greenville Inc.	1865	358	8,000	Hickory Rd Lot 2 Assembly Rd & See Rem Bk. 1861 pg 171.
55669 June 15, 1987	"	"	"		The Smith Companies of	1868	458		Release Lot 177 Sawcrot Sec IV, 400 mtg
55463 June 15, 1987	"	"	"		Douglas W. Morris, etal	1868	760	4,400	Lot 171 Brookfield West Sec IV Creek Sec IV
55637 June 15, 1987	"	"	"		Laurence Associates, Inc.	1868	766	80,000	Lot 89 Collin Crest Court, Collins
55618 June 15, 1987	"	"	"		John Michael Downing	1868	942	50,000	2 Tracts Hudson Rd.
55628 June 15, 1987	"	"	"		Matthew B. Balton, etal	1868	947	120,000	Lot 4.29 Koper Mountain Rd. for mtg see REM Bk 1726 pg 541
56990 June 15, 1987	"	"	"		Yeargin Properties Inc	1868	764		Release Unit 12 Oak Forest Homes
56998 June 22, 1987	"	"	"		Julia S. Pryor	1870	670	178,000	Lot 27 Quail Hill Est, Charleston
58032 June 22, 1987	"	"	"		H. Neal Hipp Jr. etal	1870	674		Lot 211 also lot 192 Bk 1861 pg 171
June 26, 1987	"	"	"		The Smith Companies ^{of Greenville}	1872	44		Release Lot 21 for mtg see REM

REVERSE or MORTGAGEE Index to Real Estate Mortgages — Greenville County, S. C.

REG. U. S. PAT. OFFICE *Chas. McCall* County Indexes Since 1888 An Identifying Trade Mark

 Open at Proper Tab according to First Letter or Letters of Name and refer to Buff Sub-Index sheet for page reference.

COTT FAMILY NAME INDEX No. 75 © 1949
MADE BY THE COTT INDEX COMPANY, COLUMBUS, OHIO
SOLD BY PHOTO COPY SUPPLY, HAULDRIN, S. C.

(41)

FILE NUMBER DATE OF RECORD	MORTGAGEES FAMILY NAMES	GIVEN NAMES ABCDEFGH	GIVEN NAMES IJKLMNO	GIVEN NAMES PQRSTUVWXYZ	MORTGAGORS	BOOK	PAGE	Amount	BRIEF DESCRIPTION, LOCATION, ETC. (Not Warranted)
58341 June 29, 1987	Bank	Greenville	Natl.		Gesse L. Harley Jr.	1872	541	260,000	Rd. Tract 8.43 Boiling Springs
58662 June 30, 1987	"	"	"		The Smith Company ^{Jr.} of ^{Grindle}	1872	902		In mtg. see Em. Bl. 1861 pg. 171 Release lot 162 Silvering Spring
134 July 1, 1987	"	"	"		Caroline W. Clark	1873	476	85,000	Lot 39 Rockingham Rd
282 July 1, 1987	"	"	"		William P. Morrow ^{Jr.}	1873	606	150,000	Lot 14
523 July 1, 1987	"	"	"		Albert B. Butts ^{Jr.}	1873	664	225,000	Lot 18
1114 July 2, 1987	"	"	"		Warren Mark King ^{Jr.}	1874	56	25,000	Lot 54 Fresh Meadow Farm
1341 July 7, 1987	"	"	"		R + K Properties	1874	736	65,000	Lot 44
1897 July 8, 1987	"	"	"		The Smith Company ^{Jr.} of ^{Grindle}	1874	860		In mtg. see Em. Bl. 1861 pg. 171 Release Lot 215 Silvering Spring
2195 July 10, 1987	"	"	"		Valley Oaks a gen Pts	1875	565		In mtg. see Bl. 1681 Pgs. 363 Mtg assign' Carl D. Blythe Sr
2209 July 13, 1987	"	"	"		Andie J. Vahbaria ^{Jr.}	1875	947	100,000	Lot 16 Bernam Woods Bl. 1681 Pgs. 363
3803 July 13, 1987	"	"	"		Valley Oaks a gen Pts	1875	923		Release Lot 60 See mtg see
4247 July 22, 1987	"	"	"		W. Howard Boyd Jr.	1877	814	28,000	Pt. lots 27 + 26 Power Est. - Sec 1
4296 July 24, 1987	"	"	"		R. E. Gregory & Co	1878	280	40,000	Unit 48-B Down Lounsbury
5082 July 24, 1987	"	"	"		Lawrence Fisher	1878	313	24,900	Unit 90 Riverbend Hor. Prof Reg
5415 July 29, 1987	"	"	"		Keefe C. King	1879	289	100,000	Lot 437 Sweetwater
July 30, 1987	"	"	"		John A. Parille ^{Jr.}	1879	666	50,000	Lot 406 Power Est. see 4

REVERSE or MORTGAGEE Index to Real Estate Mortgages — Greenville County, S. C.



REG. U. S. PAT OFFICE *Chas McCott* County Indexes Since 1888 An Identifying Trade Mark

Open at Proper Tab according to First Letter or Letters of Name and refer to Buff Sub-Index sheet for page reference.

COTT FAMILY NAME INDEX No. 75 © 1949
MADE BY THE COTT INDEX COMPANY, COLUMBUS, OHIO
SOLD BY PHOTO COPY SUPPLY, MAULDIN, S. C.

FILE NUMBER DATE OF RECORD	MORTGAGEES FAMILY NAMES	GIVEN NAMES ABCDEFGH	GIVEN NAMES IJKLMNO	GIVEN NAMES PQRSTUVWXYZ	MORTGAGORS	BOOK	PAGE	Amount	BRIEF DESCRIPTION, LOCATION, ETC. (Not Warranted)
6806 Aug 6, 1987	Bank	Greenville	Natl		Ann H. Merline	1881	486	50,000 ^{.00}	Lot 9 Parkin mill road
6885 Aug 7, 1987	"	"	"		Thomas B. Eison ^{et al}	1881	616	270,000 ^{.00}	Sec 2 Lot 7 Rocky Creek area
87703 Aug 12, 1987	"	"	"		Lot 26 Partnership	1882	561	146,250 ^{.00}	Lot 26 Brookside Forest
8202 Aug 14, 1987	"	"	"		Sommie D. Risinger ^{et al}	1883	186	154,000 ^{.00}	Lot 3A Homer Estates Sec. E
8141 Aug 14, 1987	"	"	"		The Smith Company ^{et al}	1883	90		Releas. Sec Rem. by 1861 pg 171
8234 Aug 17, 1987	"	"	"		Harland E. Nodge ^{et al}	1883	231	265,000 ^{.00}	Relinqu. lot 228 Delaney Sec. 2
8598 Aug 18, 1987	"	"	"		Edward R. Flanary, Jr. ^{et al}	1883	615		Lot 102 Collins Creek Sec. 2
9009 Aug 20, 1987	"	"	"		Paul W. Nepper, Jr.	1884	114	74,900 ^{.00}	Relinqu. Edward R. Flanary, Jr. from lien of mty. - for dry mty. see Rem. by 1863 pg. 425
9955 Aug 26, 1987	"	"	"		Victor A. Browning, Jr. ^{et al}	1885	236	80,000 ^{.00}	Forest Lot Brookside Way, Marshall
10740 Aug 31, 1987	"	"	"		Bruce W. Robinson ^{et al}	1886	195	87,000 ^{.00}	Part lot 1 Rock Creek dr.
11569 Sept 3, 1987	"	"	"		Waldrop Construction Co.	1887	224	103,000 ^{.00}	Lot 47 Oak Hollow
12360 Sept 10, 1987	"	"	"		Indu. J. Vakharia ^{et al}	1888	229	67,500 ^{.00}	Lot 18 Pebble Creek P&H Sec. 2
12562 Sept 11, 1987	"	"	"		Shirley C. Halter	1888	417	125,000 ^{.00}	Lot 16 Walker Crossings Part
13612 Sept 17, 1987	"	"	"		Gary M. Stroud ^{et al}	1889	611	100,000 ^{.00}	Lot 1 Partridge Lane aka 2 De
14472 Sept 23, 1987	"	"	"		Thomas A. Roe, et al	1890	561	1,000,000 ^{.00}	Lot 68 Brookwood Pt lots 1+2 Forest Hills

REVERSE or MORTGAGEE Index to Real Estate Mortgages — Greenville County, S. C.

REG. U. S. PAT. OFFICE *Chas. M. Cott* County Indexes Since 1888 An Identifying Trade Mark

 Open at Proper Tab according to First Letter or Letters of Name and refer to Buff Sub-Index sheet for page reference.


COTT FAMILY NAME INDEX No. 75 © 1949
MADE BY THE COTT INDEX COMPANY, COLUMBUS, OHIO
SOLD BY PHOTO COPY SUPPLY, MAULDIN, S. C.

()

FILE NUMBER DATE OF RECORD	MORTGAGEES FAMILY NAMES	GIVEN NAMES ABCDEFGH	GIVEN NAMES IJKLMNO	GIVEN NAMES PQRSTUVWXYZ	MORTGAGORS	BOOK	PAGE	Amount	BRIEF DESCRIPTION, LOCATION, ETC. (Not Warranted)
16819 Oct 8, 1987	Bank	Greenville	Nat, l		Rebecca B Stroup	1893	489	10,000	St. Woodland Sec A. Lot 29 & pt. lot 26 Chapman Aves
17115 Oct 9, 1987	"	"	"		J. Ray Stribling Jr.	1893	791	100,000	70.0 Aves Coachwood
18194 Oct. 16, 1987	"	"	"		Caroline W. Clark et al	1895	91	204,000	Lot 39 Rockingham Rd. Barksdale
18598 Oct 20, 1987	"	"	"		Robert A. Coleman et al	1895	611	20,000	Lot 31 Rolling Green Real Estate
18689 Oct 21, 1987	"	"	"		Charlotte D. Ayers	1895	718	25,000	Lot 21 Paris View Dr. Collins Creek Court
19252 Oct 23, 1987	"	"	"		Lawrence Associates, Inc.	1896	308	285,000	Lot 89 Collins Creek South Creek Court
19253 Oct 23, 1987	"	"	"		Lawrence Associates, Inc.	1896	312	305,000	Lot 99 Collins Ridge Dr. Collins
19923 Oct 28, 1987	"	"	"		James R. Marrow Jr.	1897	61	16,500	Lot 92 Rushden Dr.
20242 Oct 30, 1987	"	"	"		Harold C. McCaskey et al	1897	482	35,000	Lot 8 Lura Creek Ct.
20801 Nov 3, 1987	"	"	"		Elizabeth M. Britton	1898	313	35,000	Lot 5 Meyer Pl. Sec I
23012 Nov 11, 1987	"	"	"		Wayne Fogelson et al	1899	527	35,000	Tract 4 = 8.02 Aves
23481 Nov 13, 1987	"	"	"		J. Laura Smith et al	1900	105	105,000	Lot 7 Lura Creek Ct.
24850 Nov 24, 1987	"	"	"		R. K. Propertius	1901	864	65,000	Wedge Wood Pl. Sec I Lot 58 Kestrel Ct.
26182 Dec 3, 1987	"	"	"		Anthony D. Zander et al	1903	686	62,000	Pipe Valley, Sec I Lot 5 Fort Hill Rd.
26850 Dec 9, 1987	"	"	"		Henry A. Meyer et al	1904	437	20,000	Lot 399 Sugar Creek Mapt. Sec I
27123 Dec. 10, 1987	"	"	"		Wallace A. Riddle et al	1904	725	70,000	Chancellor Dr. Walker, Growing Lot 16 on McCray Ct.

REVERSE or MORTGAGEE Index to Real Estate Mortgages — Greenville County, S. C.

REG. U. S. PAT. OFFICE *Chester McKee* County Indexes Since 1888 An Identifying Trade Mark

 Open at Proper Tab according to First Letter or Letters of Name and refer to Buff Sub-Index sheet for page reference.

COTT FAMILY NAME INDEX No. 75 © 1949
MADE BY THE COTT INDEX COMPANY, COLUMBUS, OHIO
SOLD BY PHOTO COPY SUPPLY, MAULDIN, S. C.

FILE NUMBER DATE OF RECORD	MORTGAGEES FAMILY NAMES	GIVEN NAMES ABCDEFGH	GIVEN NAMES IJKLMNO	GIVEN NAMES PQRSTUVWXYZ	MORTGAGORS	BOOK	PAGE	Amount	BRIEF DESCRIPTION, LOCATION, ETC. (Not Warranted)
27124 Dec 10, 1987	Bank	Greenville Nat, l			Indu J. Vakharia et al	1904	729	150,000	Lots 10, 11 + 12 Walkers Crossing
27511 Dec 14, 1987					Georgia Properties, Inc	1905	190	500,000	Way Oak Forest Downhome Lot 13 26 27 30, 31 + 33 oak forest
27536 Dec 14, 1987					Larry B. Smith et al	1905	209	75,000	Denney Rd Lot 3 Strathmore Dr +
27641 Dec 14, 1987					Robert Wilson Hill	1905	365	207,000	Lot 37 Brookside Forest
27642 Dec 14, 1987					Robert Wilson Hill	1905	375	207,000	Lot 50 Chauncy Sub A
27962 Dec 16, 1987					A. S. A. Partnership as a S. C. Gen. Pt	1905	753	135,000	Parcel Creekside Court also .28 ac + .31 ac Pomeroy + Bennett St
30020 Dec 30, 1987					J. Wayne Brown et al	1908	421	100,000	Ph. lots 44 + 45 Bennett St. 1908
30019 Dec 30, 1987					James M. Wallace	1908	426	100,000	Wally Iron Ph. Sub Lot 24 + pt. lot 25 Pecan Shrub
30642 Jan 5, 1988	"	"	"	"	James P. LaCaste et al	1909	241	27,500	Lots 20 + 21 Fontaine Rd.
30916 Jan 11, 1988	"	"	"	"	Benjamin E. Johnson et al	1909	580	30,000	Lot 13 "Squirrels" at Cleveland Briton Ct
32393 Jan 22, 1988	"	"	"	"	John A. Mitchell III et al	1911	355	13,000	Lot 178 Briton Way + Forest
33973 Feb 3, 1988					Paul O. Batson, III	1913	198	26,000	Lot 10 Glendale Lane Henderson
33974 Feb 3, 1988					Paul O. Batson, III	1913	202	26,000	Alfajonoy Forest Sub I Lot 8 Persimmon Lane
35669 Feb 17, 88	"	"	"	"	Charles R. Furber, et al	1915	131	40,000	Hydr Austin Sp. lot property of Bill Heaton Lot 59 + pt lots 58 + 60 Dalewood Ph. Sub III Bl. III
35872 Feb 18, 1988	"	"	"	"	Judy R. Walls et al	1915	278	20,000	Lot 10 = .20 acres Club Pointe
35935 Feb 18, 1988	"	"	"	"	Brucist International Inc.	1915	353	50,000	Riverside Ct Sub Park. Lot 3 Riverside Ct

REVERSE or MORTGAGEE Index to Real Estate Mortgages — Greenville County, S. C.

REG. U. S. PAT. OFFICE *Chas McCott* County Indexes Since 1888 An Identifying Trade Mark

☞ Open at Proper Tab according to First Letter or Letters of Name and refer to Buff Sub-Index sheet for page reference.

COTT FAMILY NAME INDEX No. 75 © 1949
MADE BY THE COTT INDEX COMPANY, COLUMBUS, OHIO
SOLD BY PHOTO COPY SUPPLY, MAULDIN, S. C.

()

FILE NUMBER	MORTGAGEES	GIVEN NAMES	GIVEN NAMES	GIVEN NAMES	MORTGAGORS	BOOK	PAGE	Amount	BRIEF DESCRIPTION, LOCATION, ETC.
DATE OF RECORD	FAMILY NAMES	ABCDEFGH	IJKLMNO	PQRSTUVWXYZ					(Not Warranted)
35994 Feb 19 1988	Bank	Greenville	Nat;l		Robert D. Hudson	1915	403	5,000	Oked 1/4. Less 3 acrs 41.15 acrs Melford Church Rd.
36079 Feb 19 1988	"	"	"		Mary Knighton Brittain	1915	478	30,000	+ Mary K. Brittain 1 acrs + .31 acrs Prop. of Craig B.
37357 Mar 1 1988	"	"	"		William A. Street Der. Corp.	1917	90	55,000	2 3 abast unit 3 1/2 acrs Lots 52 + 166 Dove Lane Street 3
37393 Mar 1 1988	"	"	"		Lawrence Associates Inc.	1917	107	95,000	Lot 17 Deerfield Sub. Sec II
37359 Mar 1 1988	"	"	"		Larry G. Smith	1917	103	75,000	Lot 2 Deerfield Sub I
37783 Mar 2 1988	"	"	"		Ande J. Nakharis <i>et al</i>	1917	532	50,000	Woods also lot 142 2 1/2 acrs Cuckoo Lot 16 Deering Dr. Bonham
38262 Mar 4 1988	"	"	"		Robert N. Williams <i>et al</i>	1918	113	15,000	County Club Dr. Snapper Pl. Lots 122 + 123 Park Dr. at 1/4
38304 Mar 7 1988	"	"	"		John P. Seuer <i>et al</i>	1918	151		Real Property Agreement For mts see Bd 1917 pg 90
39972 Mar 17 1988	"	"	"		William St. Paul Corp	1920	24		Release Lot 52 Dove Lane
40059 Mar 18 1988	"	"	"		David B. Percell <i>et al</i>	1920	112	65,000	Chick Appo Jr. Lot 4 Oakley Rd. Oakley
40548 Mar 22 1988	"	"	"		Georgia Properties Inc	1920	616		Joint mts see Bd 1905 pg 190 Release Lot 26 Oak Forest
40633 Mar 22 1988	"	"	"		Alpha The MRE Co. Thomas E. Dupree	1920	770		For mts see Bd 1655 pg 922 Release Lots 4 + 6 Spring St
40544 Mar 22 1988	"	"	"		Georgia N. Hinnant,	1920	655	20,000	Valley Hope Butler Jr. less 79 ac Lot 13 + pt lot 14 Howell in Roger
40634 Mar 22 1988	"	"	"		Dee A. Smith	1920	775	100,000	.822 acres Old Howell Rd.
40771 Mar 23 1988	"	"	"		W. Harry Wildliffe <i>et al</i>	1920	947	92,000	Lot 49 Henderson Court Lot 19 Henderson Court + also
41807 Mar 30 1988	"	"	"		R + K Properties	1922	168	65,000	Place Sec II Lot 41 Monarch Court Woodgewood

REVERSE or MORTGAGEE Index to Real Estate Mortgages — Greenville County, S. C.

REG. U. S. PAT. OFFICE *Cott* County Indexes Since 1888 An Identifying Trade Mark

Open at Proper Tab according to First Letter or Letters of Name and refer to Buff Sub-Index sheet for page reference.

COTT FAMILY NAME INDEX No. 75 © 1949
MADE BY THE COTT INDEX COMPANY, COLUMBUS, OHIO
SOLD BY PHOTO COPY SUPPLY, MAULDIN, S. C.

FILE NUMBER DATE OF RECORD	MORTGAGEES FAMILY NAMES	GIVEN NAMES ABCDEFGH	GIVEN NAMES IJKLMNO	GIVEN NAMES PQRSTUVWXYZ	MORTGAGORS	BOOK	PAGE	Amount	BRIEF DESCRIPTION, LOCATION, ETC. (Not Warranted)
43565 April 11, 1988	Bank	Greenville	Nat'l		George R. Rice Jr.	1924	359		Release of Lien from Judgment Rec # 88-903 for mtg see Bl 1766 pg 438
"	"	"	"		" "	1924	359		
44524 Apr 15, 1988	"	"	"		James D. Calmer III et al	1925	524	7,500	Lot in Daniel Ave.
44701 April 18, 1988	"	"	"		Larry H. Smith et al	1925	768	400,000	Strathmore Lot 3 Strathmore + Revere Rd.
45984 April 26, 1988	"	"	"		Douglas P. Schmieding et al	1927	510	32,000	Lot, Augusta Court Lot 32+33 of Block C. Augusta
46389 April 28, 1988	"	"	"		Jeffrey H. Jennings et al	1928	07	63,000	less pt Lot 66 Waccamaw Ave
46776 April 29, 1988	"	"	"		Matthew G. Devine et al	1928	622	53,600	Reg. Unit 10 Brentwood Hwy Prop
46887 Apr 29, 1988	"	"	"		Alan P. Shaw et al	1928	857		Subordination Agreement for mtg see Rem Bl. 1756 pg 750, Bl. 1746 pg. 642 + Bl. 1928 pg. 847
47178 May 2, 1988	"	"	"		David W. Rhoads et al	1928	857		Cred map & sub
48498 May 9, 1988	"	"	"		Richard E. Hubel et al	1929	280	25,000	Lot 423 Creekside Bl. Sugar Valley Estates
48537 May 9, 1988	"	"	"		Charles V. Mullen, Jr. et al	1930	841	56,937	Lot 58 Redbud Lane Green- Creek ph III Sec 1
49233 May 12, 1988	"	"	"		Donald W. Reed	1930	859	17,000	Lot 7 Bellfort Dr. Pebble
49592 May 16, 1988	"	"	"		Walter P. Thomason et al	1931	794	75,000	Lot, Cor. Manly + Pelham Street
49706 May 16, 1988	"	"	"		W. H. Bingham Jr. et al	1932	191	93,000	Lot 5 Oak Hollow Sub'd
49688 May 16, 1988	"	"	"		W. H. Bingham Jr. et al	1932	364	195,000	Lot, Pleasantburg Blvd.
May 16, 1988	"	"	"		W. H. Bingham Jr.	1932	368	35,000	Lot Pleasantburg Blvd.

REVERSE or MORTGAGEE Index to Real Estate Mortgages — Greenville County, S. C.

41
()

REG. U. S. PAT. OFFICE *Chas. McCott* County Indexes Since 1888 An Identifying Trade Mark

Open at Proper Tab according to First Letter or Letters of Name and refer to Buff Sub-Index sheet for page reference.

COTT FAMILY NAME INDEX No. 75 © 1949
MADE BY THE COTT INDEX COMPANY, COLUMBUS, OHIO
SOLD BY PHOTO COPY SUPPLY, MAULDIN, S. C.

FILE NUMBER	MORTGAGEES	GIVEN NAMES	GIVEN NAMES	GIVEN NAMES	MORTGAGORS	BOOK	PAGE	Amount	BRIEF DESCRIPTION, LOCATION, ETC.
DATE OF RECORD	FAMILY NAMES	ABCDEFGHIJ	IJKLMNOP	QRSTUVWXYZ					(Not Warranted)
50957 May 19, 1988 051703	Bank	Greenville	Nat'l		Robert C. Jones <i>et al</i> <i>Shille, Inc.</i>	1933	289	30,000	Permit. 7p. Sec A. Lots 71 and 72, Chestnut Ridge Rd. also lots 283+284 Silverleaf Sec. 4
May 24, 1988 52564	"	"	"		The Smith Companies of	1934	237	200,000	Unit 20+35 Pelham Oak Trondheim Bl. 1917 pg 90 + Bl. 1934 pg 771
May 27, 1988 52367	"	"	"		Williams H. Dew Coys P.O.A. Howell L. Smith	1935	415		Subordination of mty. See mty. sec Ave
May 27, 1988 52560	"	"	"		Lloyd E. Switzer, by	1935	81	51,000	Lot Vannoy St + East Park Ph. I
May 27, 1988 53270	"	"	"		Deborah R. Fischer	1935	321	120,000	Lot 3 Chanticleer Town
June 1, 1988 54419	"	"	"		Ralph Duval Rye Jr.	1936	498	29,000	Lot 17 Jefferson Cir homes for mty. see bk 1905 pg 190
June 8, 1988 54932	"	"	"		Georgin Properties, Inc. <i>et al</i>	1938	149		Release Lot 30 Oak Forest Town Lane Cleveland Court also interest lot
June 10, 1988 55898	"	"	"		William R. Craig	1938	783	50,000	Lot 4 Woodland Way + Fernwood Daks map 1 Sec 1
June 16, 1988 56264	"	"	"		R+K Properties, Inc. <i>et al</i>	1939	909	126,000	Lot 15 Cedar Grove Rd. Quier Ph. I
June 17, 1988 56208	"	"	"		John W. Arrington II	1940	327	25,000	Lot 19 Park Hill Phase One
June 17, 1988 56453	"	"	"		Lawrence Associates, Inc.	1940	346	110,000	Lots 47+49 Thornblade
June 20, 1988 56434	"	"	"		Douglas C. Ashmore	1940	624	68,000	Lot 1 Kanatenah - 1676 pg 321 + Bl. 1940 pg 593
June 20, 1988 57619	"	"	"		Raymond P. Newson <i>et al</i>	1940	601		Subordination for mty. see Bl Ave also rights
June 27, 1988 58473	"	"	"		Gasper C. Bales <i>et al</i>	1942	25	2,400	Lot 24 + pt lot 23 McDevil
June 30, 1988 58546	"	"	"		Ann L. Watson	1943	355	130,000	Lot Cleveland St Ph. I
June 30, 1988	"	"	"		Deborah R. Fischer	1943	456	50,000	Lot 3 Chanticleer Town

REVERSE or MORTGAGEE Index to Real Estate Mortgages — Greenville County, S. C.

REG. U. S. PAT. OFFICE *Chas. McClatchy* County Indexes Since 1888 An Identifying Trade Mark

 Open at Proper Tab according to First Letter or Letters of Name and refer to Buff Sub-Index sheet for page reference.

COTT FAMILY NAME INDEX No. 75 © 1949
MADE BY THE COTT INDEX COMPANY, COLUMBUS, OHIO
SOLD BY PHOTO COPY SUPPLY, MAULDIN, S. C.

FILE NUMBER DATE OF RECORD	MORTGAGEES FAMILY NAMES	GIVEN NAMES ABCDEFGH	GIVEN NAMES IJKLMNO	GIVEN NAMES PQRSTUVWXYZ	MORTGAGORS	BOOK	PAGE	Amount	BRIEF DESCRIPTION, LOCATION, ETC. (Not Warranted)
58689 June 30, 1988	Bank	Greenville	Nat, l		Washington St Pts ^{gen Pts.} a S.C.	1943	708	173,000	Washington St also int in strip parcel Heldman St & McBee Ave 2nd Mtgs see Bk 1943 pg 708
1542 July 11, 1988	"	"	"		Washington St Pts ^{gen Pts} a S.C.	1945	759		Release 0.18 acres East Survey for Old Mill P/S.
1958 July 12, 1988	"	"	"		Old Mill Partnership	1946	279	250,000	16.05 acres also part Lot 10 2nd Mtg, see Rem Bk 1934 pg. 237
1892 July 12, 1988	"	"	"		The Smith Compa of Greenville ^{inc.}	1946	204		Release Lot 284 Silverleaf Sec 6
1942 July 12, 1988	"	"	"		The Smith Compa. of Greenville ^{inc.}	1946	278		Release Lot 283 Silverleaf Sec 6
2828 July 18, 1988	"	"	"		Westwind Properties Inc.	1947	251	206,000	Sec I Lot 60 Popper Mt. Estd
4311 July 26, 1988	"	"	"		R & K Properties Inc.	1949	52	65,000	Wedgewood Place Lot 64 Kestel Ct
4454 July 28, 1988	"	"	"		Wayne Fogelson ^{etal}	1949	921	90,000	Simpsonville .604 acres North Main St.
5026 July 29, 1988	"	"	"		Sally C. Gild	1950	36	50,000	Sec II Lot 20 Collins Creek
5321 July 29, 1988	"	"	"		W. P. Zimmerman ^{etal} III	1950	437	227,000	Lot 8 Cleveland St
6013 Aug 2, 1988	"	"	"		Marvin L. Anderson	1951	449	45,000	4.00 acres Woodruff Rd 2nd Mtg see Bk 1913 pg 198
5862 Aug 2, 1988	"	"	"		Paul O. Batson III	1951	299		Release Lot 10 Shiloh Ln
6036 Aug 3, 1988	"	"	"		George E. Paouris ^{etal}	1951	512	105,000	Lot 13 Botany Woods
6034 Aug 3, 1988	"	"	"		George E. Paouris ^{etal}	1951	518	105,000	Lot 5 Lee Rd & Donnan Rd
6312 Aug 3, 1988	"	"	"		Wayle R. Peave	1951	768	25,000	Lot 60 Valley Oaks
6311 Aug 3, 1988	"	"	"		William Strout Jr	1951	772	25,000	Lot 16 Pine Ridge Place
7359 Aug 9, 1988	"	"	"		Lawrence Lee Maxwell II ^{etal}	1952	893	35,000	Lot 40 Valley Oaks Pts also Windfield Rd Lot 14 Windfield Heights

REVERSE or MORTGAGEE Index to Real Estate Mortgages — Greenville County, S. C.

REG. U. S. PAT. OFFICE *Chas. M. Cott* County Indexes Since 1888 An Identifying Trade Mark

Open at Proper Tab according to First Letter or Letters of Name and refer to Buff Sub-Index sheet for page reference.


COTT FAMILY NAME INDEX No. 75 © 1949
MADE BY THE COTT INDEX COMPANY, COLUMBUS, OHIO
SOLD BY PHOTO COPY SUPPLY, MAULDIN, S. C.

()

FILE NUMBER	MORTGAGEES	GIVEN NAMES	GIVEN NAMES	GIVEN NAMES	MORTGAGORS	BOOK	PAGE	Amount	BRIEF DESCRIPTION, LOCATION, ETC.
DATE OF RECORD	FAMILY NAMES	ABCDEFGH	IJKLMNO	PQRSTUVWXYZ					(Not Warranted)
7410 Aug 19, 1988	Bank	Greenville	Nat'l		<i>Greenville Area</i> The Smith Companies	1952	989		Release Unit 35 Pelham Oaks Townhome for mtg see Rem Bk 1934 pg. 237
" "	"	"	"		" " " "	1952	989		
9048 Aug 18, 1988	"	"	"		Robert E. Harrison et al	1954	892	15,000	Pt lot 51 Parkins Mill Rd.
9043 Aug 18, 1988	"	"	"		Charles R. Funch et al	1954	913	11,738	.54 Austin Tp. Also lot Austin Tp. lot 59 pt lots 58 60 Halewood Heights
9095 Aug 18, 1988	"	"	"		Douglas E. Kennemore et al	1954	985	171,500	.00 Berkshire lot 29 Buckingham Rd.
9727 Aug 23, 1988	"	"	"		Lowell L. Swiger et al	1955	732	70,000	.00 Also rights lot East Park Avenue
9775 Aug 23, 1988	"	"	"		Henry W. Shire et al	1955	788	32,000	.00 Also rights lot 93 Collins Creek Sec. IV
9774 Aug 23, 1988	"	"	"		H. Neel Hipp Jr. et al	1955	792	200,000	.00 Also rights lot 211 Chanticleer Sec. VII
9957 Aug 24, 1988	"	"	"		John H. Grang et al	1956	39	36,000	.00 Also lot 74 pt lot 14 McDaniel
10052 Aug 24, 1988	"	"	"		Philip J. Zemple et al	1956	141	12,000	.00 Also III lot 128 Wellington Green
10735 Aug 29, 1988	"	"	"		Cross Key Enterprises, Inc	1957	97	310,000	.00 lot 2 Deerfield Sec. I
11583 Sept 1, 1988	"	"	"		Georgia Properties Inc	Need Bk 1336	927		Secret Townhome APPEMbk 1905 pg 190 Release lots 33 Oak Forest Way, Oak
12131 Sept 7, 1988	"	"	"		Richard A. Marsh, et al	1958	898	25,000	.00 Pelham Estates lot 43 Port Royal Dr. Sec II
12145 Sept 7, 1988	"	"	"		Ralph W. Pope, et al	1958	910	15,000	.00 Sec II, ph III lot 80 Forester Woods Est
12133 Sept 7, 1988	"	"	"		W. P. Zimmerman, III et al	1958	902		Release lot 103 Peirlist Rd.
" "	"	"	"		" " " "	1958	902		Bower Estate for mtg see Bk 1731 pg. 694

REVERSE or MORTGAGEE Index to Real Estate Mortgages — Greenville County, S. C.

REG. U. S. PAT OFFICE *Chas. McCulloch* County Indexes Since 1888 An Identifying Trade Mark

 Open at Proper Tab according to First Letter or Letters of Name and refer to Buff Sub-Index sheet for page reference.

COTT FAMILY NAME INDEX No. 75 © 1949
MADE BY THE COTT INDEX COMPANY, COLUMBUS, OHIO
SOLD BY PHOTO COPY SUPPLY, MAULDIN, S. C.

FILE NUMBER DATE OF RECORD	MORTGAGEES FAMILY NAMES	GIVEN NAMES ABCDEFGHIJ	GIVEN NAMES JKLMNO	GIVEN NAMES PQRSTUVWXYZ	MORTGAGORS	BOOK	PAGE	Amount	BRIEF DESCRIPTION, LOCATION, ETC. (Not Warranted)
12522 Sept 8, 1988	Bank	Greenville	Nat'l		Yeargin Properties Inc. <i>aka Walter St. et al</i>	1337	404		Deed BK. Lot East Juniper, See Rem 24. 1905 pg 190 Release Lot 31, Oak Forest way
13134 Sept 13, 1988	"	"	"		W. Harry Wiscliffe	1958	993		Release Lot 49 Meredith Ln Mendow Forest Jar Mtg see Bk 1920 pg 947
"	"	"	"		" "	1958	993		
13605 Sept 15, 1988	"	"	"		Jeff L. Cudd <i>et al</i>	1960	679	45,000	Also 5.19 acres 18.85 acres Cooper Lake Rd
14364 Sept 20, 1988	"	"	"		David G. Pittinas <i>et al</i>	1961	371	24,500	3.27 acres Parkers Mill Rd
14744 Sept 21, 1988	"	"	"		<i>aka Janet Mitchell Arnold</i> Janet M. Arnold	1961	851	225,000	Lot 14 Rainbow Cir + Miller Rd Mauldin. Also pt Lot 24 East Stone Ave + Vannoy St also Lot 25 East Stone Ave
"	"	"	"		" "	1961	851		
"	"	"	"		" "	1961	851		
15082 Sept 23, 1988	"	"	"		Raymond P. Newsom <i>et al</i>	1962	234	50,000	Lot 71 Collins Creek Sec III
15083 Sept 23, 1988	"	"	"		David H. Wells <i>et al</i>	1962	238	100,000	West Seven Oaks Dr Lot 48 Chanticleer Sec I
15329 Sept 26, 1988	"	"	"		Frederick H. M. Allison <i>et al</i>	1962	468	20,000	Chanticleer Sec. VII Lot 218 Rowood Lane
15717 Sept 27, 1988	"	"	"		G.D.G. Partnership <i>et al</i>	1962	991	70,000	Oak Hony Prop Regime Unit 20-D + 21-C Wildaire
16176 Sept 29, 1988	"	"	"		Joseph S. Stall <i>et al</i>	1963	537	35,000	Cleveland Duran Lot 22 Ridgeland Ave
16335 Sept 30, 1988	"	"	"		Donald W. Morris <i>et al</i>	1963	774	18,400	Lot 171 Brookfield West Sec IV
17134 Oct 5, 1988	"	"	"		John A. Ojens <i>et al</i>	1964	977	18,000	Unit 5-R McDaniel Hgts
17650 Oct 7, 1988	"	"	"		James A. Bourg <i>et al</i>	1965	620	32,000	Richard Ridge Lot 26 Altamont Forest

REVERSE or MORTGAGEE Index to Real Estate Mortgages — Greenville County, S. C.

REG. U. S. PAT. OFFICE *Chas McCott* County Indexes Since 1888 An Identifying Trade Mark

☞ Open at Proper Tab according to First Letter or Letters of Name and refer to Buff Sub-Index sheet for page reference.


COTT FAMILY NAME INDEX No. 75 © 1949
MADE BY THE COTT INDEX COMPANY, COLUMBUS, OHIO
SOLD BY PHOTO COPY SUPPLY, MAULDIN, S. C.

()

FILE NUMBER DATE OF RECORD	MORTGAGEES FAMILY NAMES	GIVEN NAMES ABCDEFGH	GIVEN NAMES IJKLMNO	GIVEN NAMES PQRSTUVWXYZ	MORTGAGORS	BOOK	PAGE	Amount	BRIEF DESCRIPTION, LOCATION, ETC. (Not Warranted)
17986 Oct 11, 1988	Bank	Greenville	Natl		<i>Corp</i> Williams St Development	1965	653		Ctr. For Mtg on Blk 1917 pg 90 Release Unit 3 Mills Medical
18533 Oct 13, 1988	"	"	"		R & K Properties, Inc	1966	533	140,000	Sugar Mill Sub - Lot 72 Sugar Mill Rd
18532 Oct 13, 1988	"	"	"		<i>et al</i> Harold C. McCaskey Jr	1966	541	85,000	Lot 8 Zura Cul Ct
19740 Oct 20, 1988	"	"	"		Ronald S. McKeith et al	1967	825	160,000	Interest in right of way Tract Boring Springs Rd
20036 Oct 24, 1988	"	"	"		Doyle R. Peace	1968	155		Pts. For Mtg on Blk 1951 pg 768 Release Lot 60 Valley Oaks
20819 Oct 28, 1988	"	"	"		Deborah A. Traver	1969	173	6,500	Lot 25 East Jellulah Dr
22848 Nov 8, 1988	"	"	"		<i>et al</i> Robert C. Cooper	1971	696	100,000	Lot 55 "1200 Pelham, Pt III"
22947 Nov 9, 1988	"	"	"		<i>et al</i> Charles R. Sush	1971	808	140,000	also 1.75 acres Augusta Rd 0.75 acres Augusta Rd
23378 Nov 11, 1988	"	"	"		<i>Pts.</i> D. J. B. Ptas a S.C. Gen	1972	257	50,000	Ct = .74 Acres Lot 1, Units 3A & 3B Daniel
23495 Nov 14, 1988	"	"	"		<i>et al</i> William A. Peeler	1972	394	5,100	Sunset Dr Lot 81 Sunset Hills
24215 Nov 17, 1988	"	"	"		<i>of Greenville, Inc.</i> The Smith Companies	1973	120	100,000	Unit 50 Pelham Oaks Townhome Unit 49 Pelham Oaks Townhome +
24621 Nov 21, 1988	"	"	"		<i>Jr.</i> William Howe Brigham	1973	487	100,000	Estates Sec. 17. Lot 11 Windfield Rd. Bower
24750 Nov 21, 1988	"	"	"		Stephens Builders, Inc	1973	594	160,000	Lots 33 + 40 Joywood Sub.
25195 Nov 23, 1988	"	"	"		Peter Dennis Landt, et al	1974	112	50,000	Pt. Lot 7 = 3.33 Acres
25420 Nov 23, 1988	"	"	"		Frank J. Dana III, et al	1974	415	13,700	Rd. Home Ests. Sec. B-1 Pt. Lot 366 Wemberly Rd + Hialah
26069 Nov 30, 1988	"	"	"		D. J. B. Ptas a S.C. Gen Pts	1975	212		1972 pg 257 + Blk 1973 pg 463 Subordination For Mtg on Blk

REVERSE or MORTGAGEE Index to Real Estate Mortgages — Greenville County, S. C.

REG. U. S. PAT. OFFICE *Chas McCott* County Indexes Since 1888 An Identifying Trade Mark

 Open at Proper Tab according to First Letter or Letters of Name and refer to Buff Sub-Index sheet for page reference.

COTT FAMILY NAME INDEX No. 75 © 1949
MADE BY THE COTT INDEX COMPANY, COLUMBUS, OHIO
SOLD BY PHOTO COPY SUPPLY, MAULDIN, S. C.

FILE NUMBER DATE OF RECORD	MORTGAGEES FAMILY NAMES	GIVEN NAMES ABCDEFGHIJ	GIVEN NAMES JKLMNOPQ	GIVEN NAMES RSTUVWXYZ	MORTGAGORS	BOOK	PAGE	Amount	BRIEF DESCRIPTION, LOCATION, ETC. (Not Warranted)
26860 Dec 5, 1988	Bank	Greenville	Natl		<i>Gen Pts</i> Q. R. Fox Properties a.s.c.	1976	121		Release of Lien from Judgment Roll # 88-6063 for Mtg on
"	"	"	"		" " " "	1976	121		Ch 1814 ps. 881
27364 Dec 8, 1988	"	"	"		Anna A. Blackwell	1976	795	10,000	via Abbott St Lot 89 Shewood Forest
27787 Dec 12, 1988	"	"	"		Pernelope S. Riddle	1977	213	70,000	Lot 10 Walkers Crossing
28098 Dec 12, 1988	"	"	"		A. J. B. Pte a.s.c. <i>gen Pts</i>	1977	515	50,000	Unit 5-A Lot 2 Daniel Ct + also Unit 5-B Lot 2 Daniel Ct Right title split Lot 2 Daniel Ct
"	"	"	"		" "	1977	515		
"	"	"	"		" "	1977	515		
29538 Dec 21, 1988	"	"	"		Jeffrey J. McEwen	1979	351	55,000	lots 32+33 Hazelwood Sec 2 also rights, title + interest
29744 Dec 22, 1988	"	"	"		D. J. B. Pte a.s.c. <i>Gen Pts</i>	1979	703	50,000	Unit 7-A + 7-B Daniel Ct also rights, title + interest
29745 Dec 22, 1988	"	"	"		D. J. B. Pte a.s.c. <i>Gen Pts</i>	1979	708	50,000	Unit 6-A + 6-B Daniel Ct Quail Hill Sub. Sec II
29932 Dec 27, 1988	"	"	"		Darryl Bruner	1979	988	60,000	lots 4 + pt lot 5 Quail Hill town
130396 Dec 28, 1988	"	"	"		Daniel M. Einstein <i>et al</i>	1980	502	25,000	Lot 34 McPherson Lane Forest
130691 Dec 29, 1988	"	"	"		Randall K. McClain <i>et al</i>	1980	934	15,000	Lot 64 + pt lot 63 Cleveland Aberdeen Dr
130959 Dec 30, 1988	"	"	"		Robert P. Nabert <i>et al</i>	1981	188	21,500	Lot 22 Park Hill
130948 Dec 30, 1988	"	"	"		Vivian W. Reese	1981	196	80,000	East Swen Oaks Dr Lot 34 Chanticleer
130960 Dec 30, 1988	"	"	"		James W. ReMint <i>et al</i>	1981	192	50,000	Lot 89 Stratton Place

REVERSE or MORTGAGEE Index to Real Estate Mortgages — Greenville County, S. C.

REG. U. S. PAT. OFFICE *Chas McCott* County Indexes Since 1888 An Identifying Trade Mark

☞ Open at Proper Tab according to First Letter or Letters of Name and refer to Buff Sub-Index sheet for page reference.

COTT FAMILY NAME INDEX No. 75 © 1949
MADE BY THE COTT INDEX COMPANY, COLUMBUS, OHIO
SOLD BY PHOTO COPY SUPPLY, MAULDIN, S. C.

()

FILE NUMBER DATE OF RECORD	MORTGAGEES FAMILY NAMES	GIVEN NAMES ABCDEFGH	GIVEN NAMES IJKLMNO	GIVEN NAMES PQRSTUVWXYZ	MORTGAGORS	BOOK	PAGE	Amount	BRIEF DESCRIPTION, LOCATION, ETC. (Not Warranted)
1779 Jan 12, 1989 2086	Bank	Greenville	Natl		Stephens Builders, Inc.	1983	350		Mtg on Bk 1973 pg. 594 Release lot 33 Foxwood Sub. 3rd
Jan 16, 1989 4052	"	"	"		R + K Properties, Inc.	1983	749	121,000	Daka Map One Sec I Lot 38 River Oaks Rd. River Creek Map 6
Jan 27, 1989 4793	"	"	"		Randle C. Olson	1985	793	29,000	Lot 354 Clifwood Lane Sugar Spruce Terrace
Feb 1, 1989 4878	"	"	"		W. Thomas Brockman	1986	732	20,000	lots 6 + 7 East Jarvis Rd +
Feb 2, 1989	"	"	"		D. T. B. Pts. a S.C. Gen Pts.	1986	869	50,000	Units 10-A + 10-B on lot 3 Daniel Court + also right, title + interest for ingress + egress Bower Estates Sec. D.
"	"	"	"		" " " "	1986	869		
5366 Feb 6, 1989	"	"	"		Kenneth M. Williams	1987	369	25,000	Lot 430 Sagamore Lane Cleveland Terrace
5439 Feb 6, 1989	"	"	"		Mary M. Stall	1987	412	55,000	Lot 22 Bridgeland Ave.
5487 Feb 6, 1989	"	"	"		Stephen Boyd Jollison	1987	474	119,300	2.08 acre Brown Dr
5464 Feb 6, 1989	"	"	"		The Smith Companies	1987	434		Release Unit 49 Palmetto Oaks Townhomes 3rd Mtg on Bk 1973 pg. 120
"	"	"	"		" " "	1987	434		
6754 Feb 15, 1989	"	"	"		D. J. B. Pts a S.C. Gen Pts	1988	827	50,000	Also right, title + int ingress + egress + parking Unit 2-A + Unit 2-B Daniel Ct
6803 Feb 15, 1989	"	"	"		J. Beauford Darr	1988	885	16,500	Annex lots 10, 11 + 12 Sans Souci Sec C-1 Lower Est
8298 Feb 27, 1989	"	"	"		W. Howard Boyd Jr.	1990	506	37,500	Pt lots 26 + 27 Panderosa Rd Prop. Reg.
8708 Feb 28, 1989	"	"	"		Jed M. Thompson	1990	983	235,000	Unit 211 Riverbank Horiz. Pt lot 12 Penn St.
8722 Feb 28, 1989	"	"	"		Jed M. Thompson	1990	991	235,000	Parcel 1 Penn St + Parcel 2

REVERSE or MORTGAGEE Index to Real Estate Mortgages — Greenville County, S. C.

REG. U. S. PAT. OFFICE *Chas McCott* County Indexes Since 1888 An Identifying Trade Mark

Open at Proper Tab according to First Letter or Letters of Name and refer to Buff Sub-Index sheet for page reference.

COTT FAMILY NAME INDEX No. 75 © 1949
MADE BY THE COTT INDEX COMPANY, COLUMBUS, OHIO
SOLD BY PHOTO COPY SUPPLY, MAULDIN, S. C.

FILE NUMBER DATE OF RECORD	MORTGAGEES FAMILY NAMES	GIVEN NAMES ABCDEFGH	GIVEN NAMES IJKLMNO	GIVEN NAMES PQRSTUWXYZ	MORTGAGORS	BOOK	PAGE	Amount	BRIEF DESCRIPTION, LOCATION, ETC. (Not Warranted)
8721 Jul 28, 1989 9007	Bank	Greenville	Natl		Jed M. Thompson ^{et al}	1990	995	235,000	Lot 1 Plot Bk 16-a Pg 98
Mar 1, 1989 9705	"	"	"		Robert A. Clay ^{Trust.}	1991	427	100,000	Queen Valley Ests. Lot 93 Sunrise Valley Rd.
Mar 6, 1989 10032	"	"	"		Lawrence Associates, Inc.	1992	126	310,000	Lot 2 Sheffield Dr. Sec I. McDaniel Ave + Crescent Ave
Mar 7, 1989 10031	"	"	"		Lewis N. Jerry ^{et al}	1992	506	250,000	Lot 1 Alta Vista McDaniel Ave + Crescent Ave
Mar 7, 1989 10030	"	"	"		Mary Louise King	1992	510	15,000	Lot 1 Alta Vista Belmont Heights
Mar 7, 1989 11042	"	"	"		William E. Shore ^{et al}	1992	514	75,000	Lot 22 Sheffield Rd. South Pleasantburg Dr
Mar 14, 1989 12198	"	"	"		Daniel R. McBee ^{et al}	1993	537	162,200	Lots 31 + 32 pt Lots 29 + 30 orig mty sub 1969 pg 173
Mar 21, 1989 12580	"	"	"		Deborah A. Danner	1994	839	10,000	Lot 25 East Jalleld Dr. 300 Charlens Terrace
Mar 23, 1989 13527	"	"	"		Joseph A. Stoll ^{et al}	1995	335	70,000	Lot 22 Ridgeland Ave. also Lot 6 + 7 Melville Ave
Mar 30, 1989 13589	"	"	"		Culy Construction Co Inc ^{et al}	1996	559	275,000	Lot plat Bk H pg 126 also Lots 1, 2 + 3 also int in alley
Mar 30, 1989 13612	"	"	"		Lurena W. Eidson ^{et al}	1996	655	90,000	Lot 19 Oak Crest Sunset Dr + Wallaceman Ave
Mar 30, 1989 13740	"	"	"		Molly Caroline Anglesky	1996	686	50,000	Lot 77 Sunset Hills
Mar 31, 1989 14937	"	"	"		Ballenger Realty Assoc	1996	845	300,000	18.28 acres West Lee Rd West Croftstone Acres
Apr 7, 1989 15072	"	"	"		Deborah H. Lichtenfeld ^{et al}	1998	364	20,000	pt Lot 21 Wedgewood Dr Butler Sp
Apr 7, 1989 15534	"	"	"		Brian C. Hawthornthwaite	1998	561	50,000	Lot 21 Quail Hill Dr 2nd mty on Bk 1973 pg 594
Apr 11, 1989	"	"	"		Stephens Builders, Inc.	1999	164		Release Lot 40 Foxwood Sub

INDIRECT or MORTGAGEE Index to Real Estate Mortgages — Greenville County, S. C.

REG. U. S. PAT OFFICE *Chas McCulloch* County Indexes Since 1888 An Identifying Trade Mark

Open at Proper Tab according to First Letter or Letters of Name and refer to Buff Sub-Index sheet for page reference.

COTT FAMILY NAME INDEX No. 75 © 1949
MADE BY THE COTT INDEX COMPANY, COLUMBUS, OHIO
SOLD BY PHOTO COPY SUPPLY, MAULDIN, S. C.

()

FILE NUMBER	MORTGAGEES FAMILY NAMES	GIVEN NAMES ABCDEFGHIJ	GIVEN NAMES KLMNO	GIVEN NAMES PQRSTUVWXYZ	MORTGAGORS	BOOK	PAGE	Amount	BRIEF DESCRIPTION, LOCATION, ETC. (Not Warranted)
15624 Apr 12, 1989	Bank		Greenville Natl		<i>etal</i> Fate M. Wilkins Jr	1999	247	18,000	Sub. Austin Sp Lot 77 Sycamore Dr. Eastdale
15903 Apr 13, 1989	"	"	"	"	<i>etal</i> Cely Construction Co Inc	1999	524	300,000	Asloopt Lots 6+7 Maderile Ave 3.29 acres plat Bl H pg 126
15923 Apr 13, 1989	"	"	"	"	<i>etal</i> James D. Calmes III	1999	582	8,000	Lot McDaniel Ave.
16181 Apr 14, 1989	"	"	"	"	Paul Douglas Montjoy 3141A Georgia Carsten Vaughn	1999	885	15,000	Lot 44 Club Forest Sub. Sec II Sheffield Court Sec III
16715 Apr 19, 1989	"	"	"	"	Carolyn V. Turner	2000	393	40,000	Lot 76 Pinebrook Dr.
17079 Apr 20, 1989	"	"	"	"	William A. McCauley II a S.C. Gen Pts.	2000	810	140,000	Windstone Lot 33 Stonyfield Ct Rd.
18552 Apr 28, 1989	"	"	"	"	Pinckney + King Co.	2002	507	265,000	59.94 acres Parker Station Rutherford St
18600 May 1, 1989	"	"	"	"	Samuel C. McFee	2002	593	25,000	Lot West Earl Pt + St.
19998 May 8, 1989	"	"	"	"	Greenville Assoc for the <i>Retarded</i>	2004	197	85,000	Lot Anderson St + Ansel Mt Vista Ave
20548 May 11, 1989	"	"	"	"	<i>etal</i> Anthony G. Offerle	2004	707	25,000	Lot 191 Drayton Pk. Joseph Park
20708 May 12, 1989	"	"	"	"	Anne C. Howson	2004	883	95,000	Lot 224 Woodvale Ave. Ests Sec VI Pt II
24202 June 2, 1989	"	"	"	"	<i>etal</i> Ralph W. Pope	2009	169	30,900	Lot 80 Ferrister Woods
24469 June 6, 1989	"	"	"	"	<i>etal</i> William H. Brazdon	2009	408	79,000	Lot 264 Conecuh III
27350 June 23, 1989	"	"	"	"	<i>etal</i> C. Langdon Cheves, Jr	2012	467	30,000	lt. 108 Collins Curb, Sec. 5
27663 June 26, 1989	"	"	"	"	Julian H. Hunt	2012	828	219,459	Lot 30 Rockingham Rd, Barksdale .66
27689 June 26, 1989	"	"	"	"	Deborah R. Fischer	2012	860	100,000	Lot 3 Chanticleer Towers, Pt I .00

INDIRECT or MORTGAGEE Index to Real Estate Mortgages — Greenville County, S. C.

REG. U. S. PAT OFFICE *Chas McCotts* County Indexes Since 1888
An Identifying Trade Mark

Open at Proper Tab according to First Letter or Letters of Name and refer to Buff Sub-index sheet for page reference.

COTT FAMILY NAME INDEX No. 75 © 1949
MADE BY THE COTT INDEX COMPANY, COLUMBUS, OHIO
SOLD BY PHOTO COPY SUPPLY, MAULDIN, S. C.

FILE NUMBER DATE OF RECORD	MORTGAGEES FAMILY NAMES	GIVEN NAMES ABCDEFGHIJ	GIVEN NAMES JKLMNOPQ	GIVEN NAMES RSTUVWXYZ	MORTGAGORS	BOOK	PAGE	Amount	BRIEF DESCRIPTION, LOCATION, ETC. (Not Warranted)
27921 June 27, 1989	Bank	Greenville Natl			Michael A. Putnam	2013	182	.00 20,000	Ph. I, Sec. I lt 5 Linkside Dr, Linkside
27915 June 27, 1989	"	"	"		Willie M. Hall	2013	126	.00 12,000	lt 8 plat 7 W.O. Drive for mtg see Rem Bk 1990 pg 991
27873 June 27, 1989	"	"	"		Ted M. Thompson et al	2013	91		Release pt lt 112 Penn St (Smith St)
28276 June 29, 1989	"	"	"		William J. Estabrook et al	2013	493	.00 10,000	Mauldin Tot 3 Forrester Farms
29455 July 7, 1989	"	"	"		David R. Stone	2015	49	.00 150,000	2 lots 74 Parcels + also 2 lots +
29838 July 10, 1989	"	"	"		Katherine Ann Abernethy et al	2015	500	.00 45,000	Same Lake Lanier Park Ac 2 Tot 16 = 1.16 acres Lake Chapel
29865 July 11, 1989	"	"	"		Thomas Z. McElmough Jr et al	2015	567	.00 25,000	Sec. IA Tot 75 Silverleaf Aut.
30450 July 14, 1989	"	"	"		Jeffrey J. McCraw Gen Pto	2016	169	.00 15,000	Sec 2 Lots 32 + 33 Hazelwood
31319 July 19, 1989	"	"	"		D. J. B. Partnership a L.C. Gen Pto	2017	89		cf. 2014 mtg see Bk 1972 pg 257 Release Units 3-A + 3-B Daniel
31320 July 19, 1989	"	"	"		D. J. B. Partnership a L.C. Gen Pto	2017	90		cf. 2014 mtg see Bk 1972 pg 257 Release Units 4-A + 4-B Daniel
31384 July 20, 1989	"	"	"		Old mill Partnership	2017	153		2014 mtg see Bk 1946 pg 275 Release Tot 7 Old Mill Rd
32640 July 26, 1989	"	"	"		Robert Z. Bell et al	2018	507	.00 5,000	Marietta St. Tot 23 Camner Ave. +
32639 July 26, 1989	"	"	"		Lawrence Associates, Inc. et al	2018	511	.00 355,000	Sec I Tot 2 Deerfield Dr Deerfield
33019 July 28, 1989	"	"	"		James W. Wemint et al	2018	881	.00 90,000	Place Lot 89 add to Straton
33187 July 28, 1989	"	"	"		Douglas L. Bonivar et al	2019	151	.00 60,000	Lot 61 Asheton Butler sp
33620 Aug 1, 1989	"	"	"		Charles V Muller Jr et al	2019	804	.00 30,000	Phase XII Sec I Tot 7 Bellport Dr. Pebble Creek

INDIRECT or MORTGAGEE Index to Real Estate Mortgages — Greenville County, S. C.

REG. U. S. PAT. OFFICE *Chas McClellan* County Indexes Since 1888 An Identifying Trade Mark

 Open at Proper Tab according to First Letter or Letters of Name and refer to Buff Sub-Index sheet for page reference.

COTT FAMILY NAME INDEX No. 75 © 1949
MADE BY THE COTT INDEX COMPANY, COLUMBUS, OHIO
SOLD BY PHOTO COPY SUPPLY, MAULDIN, S. C.

()

FILE NUMBER DATE OF RECORD	MORTGAGEES FAMILY NAMES	GIVEN NAMES ABCDEFGHIJ	GIVEN NAMES JKLMNO	GIVEN NAMES PQRSTUVWXYZ	MORTGAGORS	BOOK	PAGE	Amount	BRIEF DESCRIPTION, LOCATION, ETC. (Not Warranted)
33977 Aug 2, 1989	Bank	Greenville Natl			Le Roy B. Lewis ^{et al}	2000	249	25,000 ^{.00}	PL. Lot 169 Byrd Blvd. Naples
34531 Aug 4, 1989	"	"	"		Ernie C. Clinch	2020	941	15,000 ^{.00}	Lot 69 Botany Rd Sec II St Sville
34717 Aug 7, 1989	"	"	"		Marie A. Solovick	2021	268	160,000 ^{.00}	Lot 1a = .41 acres North Main 89-2679 Printmasters, Inc. Zituro - 1208 Laurens Rd. Setter
35230 Aug 9, 1989	"	"	"		Jackie J. Norwood ^{et al}	✓	✓	✓	See mty re Bk 1979 pg 703 Release Unit 7. B Daniel Ct
35528 Aug 10, 1989	"	"	"		D. J. B. Partnership ^{a. S.C. In Pts}	2021	922		Forest for mty re Bk 1980 pg 934 Lot 64 + pt Lot 63 Cleveland
36254 Aug 15, 1989	"	"	"		Randall K. McClain ^{et al}	2022	652	15,000 ^{.00}	
36717 Aug 17, 1989	"	"	"		Linda J. Hunter	2023	175	150,000 ^{.00}	Lot Mills Ave also Unit 269 Riverbank Hwy Prop Reg + also Pt lots 2 Goodrich St + also Pt Lot 116 + 117 Country Club Dr
"	"	"	"		"	2023	175		
"	"	"	"		"	2023	175		
36991 Aug 18, 1989	"	"	"		Donald W. Reed	2023	452	25,000 ^{.00}	Unit Manly + Pettigrew
38263 Aug 28, 1989	"	"	"		A. Steven Taylor ^{et al}	2024	885	25,000 ^{.00}	Lot 15 Bradley Station Pelham Ests Sec 2
38617 Aug 29, 1989	"	"	"		Furman H. Alwine ^{et al}	2025	238	50,000 ^{.00}	Lot 58 Independence Dr
38985 Aug 30, 1989	"	"	"		William H. McCaulley ^{II}	2025	618	148,000 ^{.00}	Lot 36 Windstone Sub-
40191 Sept 6, 1989	"	"	"		Georgia Properties Inc	2027	91		Release Lot 27 Oak Forest Way Oak Forest Townhomes Dur of mty re Bk 1905 pg 190
"	"	"	"		"	2027	91		Conway Dr
40279 Sept 7, 1989	"	"	"		Joseph C. Augustine	2027	145	17,000 ^{.00}	Lot 14 Pleasantburg Forest

INDIRECT or MORTGAGEE Index to Real Estate Mortgages — Greenville County, S. C.

REG. U. S. PAT OFFICE *ChemCott* County Indexes Since 1888 An Identifying Trade Mark

Open at Proper Tab according to First Letter or Letters of Name and refer to Buff Sub-Index sheet for page reference.

COTT FAMILY NAME INDEX No. 75 © 1949
MADE BY THE COTT INDEX COMPANY, COLUMBUS, OHIO
SOLD BY PHOTO COPY SUPPLY, MAULDIN, S. C.

FILE NUMBER DATE OF RECORD	MORTGAGEES FAMILY NAMES	GIVEN NAMES ABCDEFGHIJ	GIVEN NAMES JKLMNOPQ	GIVEN NAMES RSTUVWXYZ	MORTGAGORS	BOOK	PAGE	Amount	BRIEF DESCRIPTION, LOCATION, ETC. (Not Warranted)
40452 Sept 7, 1989	Bank	Greenville Natl			Retorted Greenville Assoc. for the Dev. Assoc JDR Construction +	2027	332	140,000	+ Duhitt St Fountain Ann Lots 1, 2 + 3 Guilford St
40625 Sept 8, 1989	"	"	"		et al William J. Westmoreland	2027	540	59,200	Lot 101 Croftstone Commons
40979 Sept 12, 1989	"	"	"		"	2027	989	21,000	Lot 101 Northwood Hills Sec 3 also lot 102 Covington Rd Northwood Hills Sec III + also Lot 28 + 29 Long Forest acres
"	"	"	"		"	2027	989		
41704 Sept 15, 1989	"	"	"		R + K Properties Inc	2028	787	150,000	High Meadow + River Oaks map 2 Lot 63 Cedar Grove Rd +
43254 Sept 26, 1989	"	"	"		Paul Douglas Montgoy	2030	483	35,000	Lot 44 Club Forest Sec II
44386 Oct 3, 1989	"	"	"		et al Richard D. McElroy	2032	115	32,000	Lot 11 Ashburn Sub.
45233 Oct 6, 1989	"	"	"		et al Darrell K. Reid	2032	994	60,000	9 acres Bates Sp. Ballou Rd
45285 Oct 9, 1989	"	"	"		et al Bene J. Hazard III	2033	102	25,000	Lot 105 Sunset Hills
45559 Oct 10, 1989	"	"	"		et al Willie M. Hales	2033	429	85,000	Lot 5 + 6 Melville Land Co also Lot Pendleton St + also Lot Arlington Ave + Anderson St
"	"	"	"		"	2033	429		
45952 Oct 12, 1989	"	"	"		Robert J. Taylor	2033	761	10,000	Lot Oak Grove Lake Rd
47128 Oct 18, 1989	"	"	"		R + K Properties Inc	2034	891	148,800	Woods Rd River Oaks map 1 Sec I Lot 1 Cedar Grove Rd +
47228 Oct 19, 1989	"	"	"		et al Earl G. Crawford	2034	993	75,000	Mills Sec B Lot 91 + 92 Charles St Woodside
47229 Oct 19, 1989	"	"	"		et al Earl G. Crawford	2034	997	75,000	Mills Sec B. Lot 87 + 88 West Main St Woodside

INDIRECT or MORTGAGEE Index to Real Estate Mortgages — Greenville County, S. C.

REG. U. S. PAT. OFFICE *Chas. McCall's* County Indexes Since 1888 An Identifying Trade Mark

 Open at Proper Tab according to First Letter or Letters of Name and refer to Buff Sub-Index sheet for page reference.

COTT FAMILY NAME INDEX No. 75 © 1949
MADE BY THE COTT INDEX COMPANY, COLUMBUS, OHIO
SOLD BY PHOTO COPY SUPPLY, MAULDIN, S. C.

()

FILE NUMBER DATE OF RECORD	MORTGAGEES FAMILY NAMES	GIVEN NAMES ABCDEFGH	GIVEN NAMES IJKLMNO	GIVEN NAMES PQRSTUVWXYZ	MORTGAGORS	BOOK	PAGE	Amount	BRIEF DESCRIPTION, LOCATION, ETC. (Not Warranted)
47718 Oct 23, 1989	Bank	Greenville	NATL		Wayne Fogelson ^{et al}	2035	653	20,000 .00	.604 acres North Main St Ave Alta Vista
47814 Oct 23, 1989	"	"	"		Mary S. Hardaway	2035	815	30,000 .00	Lot 34 & pt Lot 35 Fairview
49546 Nov. 1, 1989	"	"	"		Jennifer L. Hohman	2037	941	17,000 .00	Lots 5+6 minus St. Sterling Annex West Echols St. Also Lots 57, 58, & 59 Center St. also Lots 30, 38, 39, Plat bk A pg 145 - Also St Viola St. - St. Mansell Street - also Lot Calvary + Nichols St
"	"	"	"		"	2037	941		
"	"	"	"		"	2037	941		
50336 Nov. 7, 1989	"	"	"		A. Douglas Dobbins	2039	015	20,000 .00	Estates Mauldin Lot 21 Muscadine Dr. Rustic Dr. Highlands
50655 Nov. 8, 1989	"	"	"		Ansley Bruce, Jr.	2039	407	19,000 .00	Lot 5 Ponce De Leon Dr. Zanneau Marshall Court
50654 Nov. 8, 1989	"	"	"		Eleanor M. Ramelow	2039	411	25,000 .00	Pt lot 6 + 7 Riverside Dr
50656 Nov. 8, 1989	"	"	"		John D. Griffin ^{et al}	2039	415	16,000 .00	Lot Davenport Rd. Barksdale
51177 Nov 13, 1989	"	"	"		John M. Humeniuk ^{et al}	2039	978	85,000 .00	Lot 3 Windmont Rd Stville
52344 Nov 20, 1989	"	"	"		Samuel P. Vause	2041	252	110,000 .00	Lot 6 North Main St See IV
52381 Nov 20, 1989	"	"	"		Brian S. Linn ^{et al}	2041	370	10,000 .00	Lot 177 Brookfield West Forest Lake Dr.
52890 Nov 22, 1989	"	"	"		The Fairbanks Co. Inc.	2041	922	65,000 .00	.55 acres Woodruff Rd. +
53110 Nov. 27, 1989	"	"	"		Deborah A. Traver	2042	205	14,120 .00	Lot 25 East Jalluld Dr
53340 Nov 28, 1989	"	"	"		Bancroft Properties	2042	404	200,000 .00	25.4 acres Old Green Down Rd
54249 Dec 1, 1989	"	"	"		Development Inc. JGR Construction +	2043	582	52,800 .00	Lot 55 Craftstone Commons

