

# INDIRECT or MORTGAGEE Index to Real Estate Mortgages — Greenville County, S. C.

REC. O. S. County Indexes Since 1888  
PAT OFFICE *Chas McCath* An Identifying Trade Mark

Open at Proper Tab according to First Letter or Letters of Name and refer to Buff Sub-Index sheet for page reference.


COTT FAMILY NAME INDEX No. 75 © 1949  
MADE BY THE COTT INDEX COMPANY, COLUMBUS, OHIO  
SOLD BY WALKER, EVANS & COGSWELL CO., CHARLESTON, S.C.

(A)

FILE NUMBER DATE OF RECORD	MORTGAGEES FAMILY NAMES	GIVEN NAMES ABCDEFGHIJ	GIVEN NAMES JKLMNO	GIVEN NAMES PQRSTUVWXYZ	MORTGAGORS	BOOK	PAGE	Amount	BRIEF DESCRIPTION, LOCATION, ETC. ( Not Warranted )
16955 Jan. 17, 1975	Bank	The Of Greer			<i>et al</i> <i>corrective mty.</i> Laurens J. James, Jr.	1331	661	28,000	(Chandler Rd.) Sec. 3 Jameson Est. Lots 39 144 Johnson Rd.
17138 Jan. 20, 1975	"	"	"		William D. Perry	1331	717	6,000	Chick Sap. St. near Lot 29 (W. Lamssett St.)
17139 Jan. 20, 1975	"	"	"		<i>et al</i> Edwin Mc Bee, Halford	1331	733	22,590	Roswood Park Lot 8 S. S. Rd.
17136 Jan. 20, 1975	"	"	"		Charles A. Rush, <i>et al</i>	1331	744	19,250	Oreal St. 11.6 ac. McElhenny Rd.
17459 Jan. 23, 1975	"	"	"		Blair Robertson, <i>et al</i>	1331	926	4,500	Howard Rd. 1.3 acre, .3 acre lot
17883 Jan. 30, 1975	"	"	"	6-30-75 <i>Cancelled</i> Donna S. Tankersley	# 30886 Lot. Bl. 31-354 William N. ...	1013	747		RIPIN
18133 Feb. 3, 1975	"	"	"		<i>et al</i> Paul David Gallambis	1332	551	6,500	Lot 7, Dove Hill
18654 Feb. 10, 1975	"	"	"		Dorothy L. Kaplan	1332	923	5,001	anon Park Lot 55 Thomas Dr.
19054 Feb. 14, 1975	"	"	"		Dale C. Shivers	1333	225	3,778	5.01 ac. Saling Rd.
19059 Feb. 14, 1975	"	"	"		<i>et al</i> William E. Ferrand	1333	229	14,800	Chestnut Hills No. 1 Pt. lot 75 Yeoman St.
19081 Feb. 14, 1975	"	"	"	<i>Cancelled</i> Donna S. Tankersley	1-8-87 # 28874 S. + Bl. 99-612 W. D. ...	1514	200		RIPIN
19712 Feb. 24, 1975	"	"	"		Lucille L. Steltman	1333	711	14,700	Lots 57, 58, 159 Wade Hampton Blvd. Brookwood sub. near Greer
19791 Feb. 25, 1975	"	"	"		Thomas J. Jase, <i>et al</i>	1333	777	16,300	Brookwood near Greer, Chick Sap. Lot 7 Brookwood Dr.
20102 Feb. 28, 1975	"	"	"		Charlie O. Wolfe, Inc.	1333	995	9,050	(Mastella Rd.) Oreal St. 5 ac. Old U. S. Hwy. 14
21328 Mar. 17, 1975	"	"	"		Joseph Glenn Laddie	1334	997	4,000	Greer, Chick Sap. St. Lot 12 Brown St. Extra

# INDIRECT or MORTGAGEE Index to Real Estate Mortgages — Greenville County, S. C.

REG. U. S. PAT. OFFICE *Che McCott* County Indexes Since 1888 An Identifying Trade Mark

 Open at Proper Tab according to First Letter or Letters of Name and refer to Buff Sub-Index sheet for page reference.

COTT FAMILY NAME INDEX No. 75 © 1949  
MADE BY THE COTT INDEX COMPANY, COLUMBUS, OHIO  
SOLD BY WALKER, EVANS & COGSWELL CO., CHARLESTON, S.C.

FILE NUMBER DATE OF RECORD	MORTGAGEES FAMILY NAMES	GIVEN NAMES ABCDEFGHIH	GIVEN NAMES IJKLMNO	GIVEN NAMES PQRSTUVWXYZ	MORTGAGORS	BOOK	PAGE	Amount	BRIEF DESCRIPTION, LOCATION, ETC. ( Not Warranted )
21880 Mar. 24, 1975	Bank	Of Greer			<i>etal</i> Phillip E. Ellenburg,	1335	419	17,000	Int. lot 6 Mimosa Dr. Nannia S. Lancaster Tract. Deer. Chick Spp. 32.
"	"	"			" " "	1335	419		
21881 Mar. 24, 1975	"	"			Mary Arnold	Deed Bk 1015	890		Release 1/2 int. disto 576 warehouse ct. "Lincolnton" Chick Spp. Tr. for mtg see REM bk 1101 pg. 65
"	"	"			" "	Deed Bk 1015	890		
22629 April 2, 1975	"	"			Alma Jean Wolfe	Deed Bk 1016	258		Release lot 4 + part lot 5 "Pleasant View Care" Chick Spp. 34. Mtg. see REM bk 1160 pg. 639
"	"	"			" "	Deed Bk 1016	258		
23166 Apr. 7, 1975	"	"			<i>etal</i> Herman Freeman,	1336	420	8,799	84 "Haccharen" Chick Spp. 34. Tract 1 = 1.8 ac. Sec I
24192 Apr. 18, 1975	"	"			Choner Lee Harrison	1337	307	3,500	Community Dineal Tr. Lot Sandy Flat
25391 May 2, 1975	"	"			<i>etal</i> Saul W. Peoples, M.D.	1338	256	12,000	+ Tracts
26855 May 19, 1975	"	"			Jimmy Saleff	1339	507	7,500	Chick Spp. 34. Deer Lot School St. + Westfield
27866 May 20, 1975	"	"			Robert A. Allen	1339	595	9,500	Belmont auto. Lot 53 Sheffield Rd.
27185 May 21, 1975	"	"			Stanley J. Cantrell	1339	685	6,000	Chick Spp. 34. Lot 4 = 1 acre
28258 Jun. 2, 1975	"	"			<i>etal</i> William Roger Ware,	1340	629	3,213	0.36 D'neal acres Lot 16 Wansley Rd.
27415 Jun. 3, 1975	"	"			<i>etal</i> D. A. Burdette, Sr.	1340	797	115,000	Lot Old Hwy # 29
28686 Jun. 5, 1975	"	"			<i>etal</i> J. Michael Hill, <i>etal</i>	1341	5	18,000	Bellevue, S.C. Lot 29 "Gangite Dr., Sec. III"
28402 Jun. 3, 1975	"	<i>cancelled</i> Barnes & Embaree	6-25-80 # 36670		J. C. Dimes, Jr. <i>etal</i>	Deed Bk 1019	249		Real Property Deeds

# INDIRECT or MORTGAGEE Index to Real Estate Mortgages — Greenville County, S. C.

REG. U. S. PAT. OFFICE *Chas. McCulloch* County Indexes Since 1888 An Identifying Trade Mark

☞ Open at Proper Tab according to First Letter or Letters of Name and refer to Buff Sub-Index sheet for page reference.

COTT FAMILY NAME INDEX No. 75 © 1949  
MADE BY THE COTT INDEX COMPANY, COLUMBUS, OHIO  
SOLD BY WALKER, EVANS & COGSWELL CO., CHARLESTON, S.C.

(B)

FILE NUMBER	MORTGAGEES	GIVEN NAMES	GIVEN NAMES	GIVEN NAMES	MORTGAGORS	BOOK	PAGE	Amount	BRIEF DESCRIPTION, LOCATION, ETC. ( Not Warranted )
DATE OF RECORD	FAMILY NAMES	ABCDEFGHIJ	IJKLMNOP	QRSTUVWXYZ					
28791 June 6, 1975	Bank	Of Greer			Kathleen G. Dickson	1341	161		Jointly see REm Bk. 1211 pg. 361 Release 11.86 Over bills / Lamm Hwy
28791 June 6, 1975	"	"			" " "	1341	162		Jointly see REm Bk. 1250 page 587 Release 11.86 Over bills Lamm Hwy
28911 Jan. 9, 1975	"	"			Paul Edward Erskine	1341	275	20,000	.00 R.D. & County Rd. Highland, S.C. 18.46 ac. cor. Old Factory
29190 June 11, 1975	"	"			Jan L. Ray, Jr. et al	1019	620		Release 5.88 Over map land Rd. Biked sp. - jointly see REm Bk.
"	"	"			" " "	1019	620		1147 pg. 427 + Bk. 1278 pg. 628
29520 Jan. 13, 1975	"	"			Kenneth J. Brewer	1341	667	18,500	.00 Tigger Bridge Rd. Tract near Blinn
29462 Jan. 13, 1975	"	"			Imman C. Woods, Jr. et al	1341	724	20,000	.00 Sumblin St. 51.22 acre + 2.95 ac.
29782 Jan. 17, 1975	"	"		nd.	Bowland Bapt. Church	1341	852	800,000	.00 Church land Just Indenture +
29799 Jan. 17, 1975	"	"			Margie Hayes	1341	915	2,769	.84 Chick Spg. Rd. 1.63 ac. Rifle Range Rd.
29773 Jan. 17, 1975	"	"			Jan L. Ray, Jr. et al	1019	954		Jointly see REm Bk. 1147 pg. 427 + 1278 pg. 628 Release 2.12 ac. Top land Rd. Biked sp.
30178 Jan. 20, 1975	"	"			Kenneth L. Dill	1342	218	28,000	.00 R.D. O'Neal St. 1 acre Pt. tract 1 Rutledge Rd.
30324 Jan. 23, 1975	"	"			Cynthia Allen	1342	357	5,500	.00 Near Highland Tract 2nd C. Hwy. 277
30671 Jan. 26, 1975	"	"			Charles E. Parks	1342	638	7,500	.00 Lot 340 Chasta ave.
617 July 8, 1975	"	"			Virginia A. Joiner	1343	453		Release - jointly see REm Bk. 1284 pg. 219 Release triangular strip, W.S. 29, near
617 July 8, 1975	"	"			Charles E. Miller, Jr. et al	1343	454		Release - jointly see REm Bk. 1291 pg. 827 Release triangular strip, W.S. 29, near
916 Jul 11, 1975	"	"			Marquet Rogers	1343	634	10,000	.00 Chick Spg. Rd. Tract 2nd C. Hwy. Grace Haven.

# INDIRECT or MORTGAGEE Index to Real Estate Mortgages — Greenville County, S. C.

REG. U. S. PAT. OFFICE *Chas McCott* County Indexes Since 1888 An Identifying Trade Mark

Open at Proper Tab according to First Letter or Letters of Name and refer to Buff Sub-Index sheet for page reference.


COTT FAMILY NAME INDEX No. 75 © 1949 MADE BY THE COTT INDEX COMPANY, COLUMBUS, OHIO SOLD BY WALKER, EVANS & COGSWELL CO., CHARLESTON, S.C.

FILE NUMBER DATE OF RECORD	MORTGAGEES FAMILY NAMES	GIVEN NAMES ABCDEFGHIJ	GIVEN NAMES JKLMNO	GIVEN NAMES PQRSTUVWXYZ	MORTGAGORS	BOOK	PAGE	Amount	BRIEF DESCRIPTION, LOCATION, ETC. ( Not Warranted )
1164 Jul. 14, 1975	Bank	Or	reer		Jack E. Shaw	1343	902	60,000	Lot Old Spartanburg Rd.
2457 July 29, 1975	"	"	"		James L. Wood et al	Deed Bk. 1021	932		Release 0.960 acre 0.75 of 24.11 ac Cultivated Crops etc (Green) - 1/4 mty. see R Em Book 1302 pg. 151
3392 Aug. 6, 1975	"	"	"		" " " et al	Deed Bk. 1021	932		
3364 Aug. 6, 1975	"	"	"		Merald J. Howard et al	1345	593	13,500	Tract 9 = 5.7 acres
3646 Aug. 9, 1975	"	"	"		Lewis W. Hughes	1345	601	43,000	Valleyhaven also, sec. + 0.12 ac of 48. Lots #8, 50, 147 & 148 and 149.
3314 Aug. 11, 1975	"	"	"		Claude R. Rogers	1345	817	36,000	Lot Lee Rd. Chick Spg.
3214 Aug. 11, 1975	"	"	"	Cancelled 11-9-78 # 14683 at BK 62-399	James T. Burnett et al	Deed Bk. 1077	342		Real Property Deed.
4040 Aug. 13, 1975	"	"	"	Cancelled 9-22-89 # 42776 at BK 115-1087	Jail Steinman et al	Deed Bk. 1077	340		Real Property Deed.
4147 Aug. 14, 1975	"	"	"		James Walter McCarter Agency	1346	111	17,500	Tract #1 Lot 3 Line St. Chick Spg. mty. see R Em Book 1259 pg. 642
4374 Aug. 18, 1975	"	"	"		Ratterue - James Lawrence	1022	682		Release Lot 30 Jamestown Etc. Sect II mty. see R Em Book 1330 pg. 772
4921 Aug. 25, 1975	"	"	"		Charlie O. Wolfe, Inc.	1022	801		Release 0.76 acre Old Hwy #14 mty. see R Em Bk. 1206 pg. 329
7111 Aug. 25, 1975	"	"	"	Cancelled 8-28-78 # 6714 at BK 62-435	Robert E. Dalton et al	1346	979		Release Lots Brandy Pt. near Green
6356 Sept. 8, 1975	"	"	"	Cancelled 8-28-78 # 6714 at BK 62-435	Norman R. Spitzer et al	1023	107		Real Property Deed.
6661 Sept. 10, 1975	"	"	"		Janie Reese	1348	146	2,020	Lot = 1.2220 acre 0.12 ac of 48. mty. see R Em Bk. 1077 pg. 212
6857 Sept. 14, 1975	"	"	"		Jack E. Shaw	1348	740		Release Lot 15 Sec. IV Wallington Green
	"	"	"		Steven K. Conger, et al	1348	617	26,000	Lot C Lake Fairfield Dr.



# INDIRECT or MORTGAGEE Index to Real Estate Mortgages — Greenville County, S. C.

REG. U. S. PAT. OFFICE *Chas. McCott* County Indexes Since 1888 An Identifying Trade Mark

 Open at Proper Tab according to First Letter or Letters of Name and refer to Buff Sub-Index sheet for page reference.

COTT FAMILY NAME INDEX No. 75 © 1949  
MADE BY THE COTT INDEX COMPANY, COLUMBUS, OHIO  
SOLD BY WALKER, EVANS & COGSWELL CO., CHARLESTON, S.C.

( C )

FILE NUMBER DATE OF RECORD	MORTGAGEES FAMILY NAMES	GIVEN NAMES ABCDEFGHIJ	GIVEN NAMES KLMNO	GIVEN NAMES PQRSTUVWXYZ	MORTGAGORS	BOOK	PAGE	Amount	BRIEF DESCRIPTION, LOCATION, ETC. ( Not Warranted )
6896 Sept. 12, 1975	Bank	Of Greer		3-11-80 # 27077	et al. Deed Bk Charlton E. Miller, Jr. 1024 184				Real Property Agree.
7498 Sept. 19, 1975	"	"			et al. Charles J. Lemmons 1349 171			4,000	Less Parts Lot bushy creek rd.
7497 Sept. 19, 1975	"	"			Hayle W. Brown 1349 173			3,400	Plus Taylors Lot 2 = 1.8 acres Linnacle Dr.
7849 Sept. 23, 1975	"	"			Re. Record Janie Reece 1349 399			2,020	Lot = 1 acre D'neal St.
7745 Sept. 23, 1975	"	--		2-22-85 # 24832	et al. S.P. Bk. 98-1098 Heyward Johnson 1024 655				Real Property Agreement Chick Spring St.
8931 Oct. 3, 1975	"	"			Dorothy E. Stratford 1350 303			17,500	Pl. lots 99 + 100 near Sheer
9059 Oct. 6, 1975	"	"			et al. Perry J. Lister 1350 515			4,200	Lot mallow St. O'ville
9058 Oct. 6, 1975	"	"			et al. Geraldine A. Pullinger 1350 517			11,000	Chick Spring St. Lot 1 Edwards ave., Sheer
9256 Oct. 7, 1975	"	"			et al. Charles J. Headore 1350 571			30,000	Good West Sulphur Springs
9642 Oct. 10, 1975	"	"			et al. Joe Crompton Williams 1350 951			7,000	Chick Spring St. Lots 30, 31, + 32 west rd.
9750 Oct. 10, 1975	"	"			et al. Edgar C. Green, Jr. 1351 10			20,421	View Dr. D'neal St. Lot, Cor. Manley St. + Paris
9810 Oct. 13, 1975	"	"			et al. Roy M. Johnson 1351 109			20,000	Lot 18 Sunset Dr. Sheer
9985 Oct. 14, 1975	"	"			et al. Emory R. Reeves Deed Bk 1025 810				Real Property Agree.
10393 Oct. 17, 1975	"	"			et al. Joe D. Oullens Deed Bk 1036 19				Real Property Agree
11838 Oct. 28, 1975	"	"			et al. Jimmy B. Upton Deed Bk 1036 472				Real Property Agree.
11681 Oct. 31, 1975	"	"			et al. Milred J. Liden 1352 531			9845	Sec. 9 Englewood Est. Lots 77 + 78 Buffalo Dr.

*Cancelled  
Dennis S. Lankford  
REMC*

# INDIRECT or MORTGAGEE Index to Real Estate Mortgages — Greenville County, S. C.

REG. U. S. PAT. OFFICE *Chas. McCott* County Indexes Since 1888 An Identifying Trade Mark

Open at Proper Tab according to First Letter or Letters of Name and refer to Buff Sub-Index sheet for page reference.

COTT FAMILY NAME INDEX No. 75 © 1949  
MADE BY THE COTT INDEX COMPANY, COLUMBUS, OHIO  
SOLD BY WALKER, EVANS & COGSWELL CO., CHARLESTON, S.C.

FILE NUMBER DATE OF RECORD	MORTGAGEES FAMILY NAMES	GIVEN NAMES ABCDEFGHIH	GIVEN NAMES IJKLMNO	GIVEN NAMES PQRSTUVWXYZ	MORTGAGORS	BOOK	PAGE	Amount	BRIEF DESCRIPTION, LOCATION, ETC. ( Not Warranted )
11934 Nov. 4, 1975	Bank	Of Greer			Ruth Murray Rose <i>et al</i>	1352	790	.00	Marsh Rd.
12044 Nov. 5, 1975	"	" "			George A. Lubecker 6876 Sat BK 50-846	1352	951	4,000 14,000	Lot 1 = 1.05 acs. Mt. Forest Sec-A Chick Spgs. #. Lot 8 Edmunds Rd. Wrens
12238 Nov. 7, 1975	"	" "		<i>Cancelled</i> Donnie S. Lankersley - 77 #	Agency Ratterre - James Lawrence	1353	161		Par. mtg. on Rembk. 1259 pg. 642 Release Lot 5 Ac. + Jamestown Eats.
12488 Nov. 10, 1975	"	" "			Patricia A. Norton	1353	277		Release on Rembk. 1259 pg. 642 Release Lot 5 Ac. + Jamestown Eats.
12384 Nov. 19, 1975	"	" "			Bobby D. Place <i>et al</i>	1353	256	2,750	Mill Rd. 0.9 acres Rich Hill Rd.
13192 Nov. 18, 1975	"	" "			Mildred J. McConnell	1353	921	.00 2,650	Chick Spgs. #. Greer Lot 92 Burgess Hills (old Rutherford Rd.) mtn. view cr.
13319 Nov. 19, 1975	"	" "			Daisy L. Moody, <i>et al</i>	1354	18	15,000	Lot 18 Piedmont Park Rd.
13577 Nov. 25, 1975	"	" "		<i>Cancelled</i> Donnie S. Lankersley - 26-77 # 9717	Kenneth M. Justice	1358	20		Real Property Agree.
14064 Nov. 28, 1975	"	" "		<i>Cancelled</i> Donnie S. Lankersley - 26-77 # 6320	Kathleen E. Justice, <i>et al</i>	1358	201		Real Property Agree.
14064 Nov. 28, 1975	"	" "		<i>Cancelled</i> Donnie S. Lankersley - 12-24-75 # 16413	Sharon J. Hawkins	1354	705	.00 2,340	Real Property Agree. Chick Springs Sp. Lots 66 & 45 Sherwood Forest,
13905 Nov. 26, 1975	"	" "		<i>Cancelled</i> Donnie S. Lankersley - 5-9-78 # 33152	Bertie Blouse	1354	707	.00 85,000	Chick Springs Sp. Lot 41 = 3 acres,
14237 Dec. 1, 1975	"	" "			T. Preston Rochester, <i>et al</i>	1027	788		Real Prop. Agree
	"	" "			James H. Hinkle, <i>et al</i>	1354	831	.00 4,500	Lot 5 Chick Spgs. #.

# INDIRECT or MORTGAGEE Index to Real Estate Mortgages — Greenville County, S. C.

REG. U. S. PAT. OFFICE *Chas McCott* County Indexes Since 1888 An Identifying Trade Mark

Open at Proper Tab according to First Letter or Letters of Name and refer to Buff Sub-Index sheet for page reference.


COTT FAMILY NAME INDEX No. 75 © 1949  
MADE BY THE COTT INDEX COMPANY, COLUMBUS, OHIO  
SOLD BY WALKER, EVANS & COGSWELL CO., CHARLESTON, S.C.

(D)

FILE NUMBER	MORTGAGEES FAMILY NAMES	GIVEN NAMES ABCDEFGHIJ	GIVEN NAMES JKLMNO	GIVEN NAMES PQRSTUVWXYZ	MORTGAGORS	BOOK	PAGE	Amount	BRIEF DESCRIPTION, LOCATION, ETC. (Not Warranted)
14237 Dec. 1, 1975	Bank	Of Greer			William S. Perry	1354	833	.00 11,000	Mo. Chick Spg. #1 Lot Hwy. FF 29 (W. Poinsett)
14133 Dec. 1, 1975	"	"			Virginia A. Jones	1354	844	.00 70,000	Lot = 1 1/4 acs. Rutledge Rd also lot Highland ave. also lot = 1.59 acs. N. S. Hwy. 29 less part Chick Spg. #1
"	"	"			" " "	1354	844		
"	"	"			" " "	1354	844		
14326 Dec. 2, 1975	"	"			Woodrow R. Vangden Venturebilt, et al	1354	967	.00 100,000	Earle St. then Chick Spg. #1 Lot = 2,308 acs. Berry ave. & Ch.
14395 Dec. 3, 1975	"	"			Venturebilt, a joint	1354	990	.00 10,000	Lot = .26 acs. Warehouse Chick Spg. #1
14483 Dec. 3, 1975	"	"			Palmetto Developers, Inc.	1355	19	.00 215,000	Lot Bristol Dr. & artillery Rd Edgewood Lake, Montone, & Real #1
14487 Dec. 3, 1975	"	"			William L. Kline	1355	71	.00 5,000	Lots 8, 9, 11's enhance to
14542 Dec. 4, 1975	"	"			James A. Daniels <sup>et al</sup>	Need Bk	1028 138		Road Property Agree.
14542 Dec. 4, 1975	"	"			Jain B. Lindsey	Need Bk	1028 139		Road Property Agree.
14669 Dec. 5, 1975	"	"			J.C. Hubert Smetter Summelling Co. Inc.	1355	245	.00 55,000	4th ave. Ext. near Conestee 2.95 acs. Fork Shoals Rd.
15220 Dec. 11, 1975	"	"			Precision Boring <sup>et al</sup>	1355	655	.00 30,000	Hamlett Rd. Pt. lot 1 Sec. D
15724 Dec. 17, 1975	"	"			Michael D. Starrell	1356	130	.00 15,000	Blvd. also lot = 2.46 acs. Dogwood Lot = 4.10 acs. Dogwood
13540 Dec. 16, 1975	"	"		cancelled 3-22-79 # 27146 Dennis G. Lumbard	James E. Collins	Need Bk	1028 846		Road Property Agree.
15960 Dec. 19, 1975	"	"			Virginia Anne Mentry	1356	556	.80 8,698	North Hills Lot 48 Sullivan St.
15926 Dec. 19, 1975	"	"			James L. Wood, et al	1356	349	.28 2,537	Lot = 2.44 acs. Bright Rd.

# INDIRECT or MORTGAGEE Index to Real Estate Mortgages — Greenville County, S. C.

REG. U. S. PAT. OFFICE *Chas McCott* County Indexes Since 1888  
An Identifying Trade Mark

 Open at Proper Tab according to First Letter or Letters of Name and refer to Buff Sub-Index sheet for page reference.

COTT FAMILY NAME INDEX No. 75 © 1949  
MADE BY THE COTT INDEX COMPANY, COLUMBUS, OHIO  
SOLD BY WALKER, EVANS & COGSWELL CO., CHARLESTON, S.C.

FILE NUMBER DATE OF RECORD	MORTGAGEES FAMILY NAMES	GIVEN NAMES ABCDEFGHIJ	GIVEN NAMES JKLMNO	GIVEN NAMES PQRSTUVWXYZ	MORTGAGORS	BOOK	PAGE	Amount	BRIEF DESCRIPTION, LOCATION, ETC. ( Not Warranted )
16001 Dec. 22, 1975	Bank	Of Greer	2-16-74	Cancelled <i>Donnie S. Tankersley</i>	# 4516 Sat BK 40-780 <i>Donnie S. Tankersley</i>	1027	101		
16642 Dec. 30, 1975	"	"			Charles E. Miller, Jr.	1357	4	15,000	Chick coop # Lot = 58 acc. U.S. Hwy. 29
16972 Jan. 2, 1976	"	"			Jerry Wayne Good etal	1357	184	4,000	Chick coop # H. lot 1 Super Hwy. # 29
16982 Jan. 2, 1976	"	"			Freddy J. Couch, Jr.	1357	253	23,000	Williamshing St. Jamestown Est. Deal Lot 29 Cor. Fredrick St. 4
16945 Jan. 2, 1976	"	"			Ratherine - James Insurance Agency	1357	284		Jawnty. su Rem Sh. 1257, 19. 642 Release Lot 29 Jamestown Est. Sec I
17174 Jan. 6, 1976	"	"	12-21-81	Cancelled <i>Donnie S. Tankersley</i>	# 14479 Sat BK 75-1932	1029	809		Real Property Deed
17174 Jan. 6, 1976	"	"	9-8-78	Cancelled <i>Donnie S. Tankersley</i>	# 7814 Sat BK 604765	1057	876		Real Property Deed
17560 Jan. 9, 1976	"	"			Carly M. Curston	1357	703	17,500	Chick coop # Lot + Lake View Hwy. I.
18030 Jan. 15, 1976	"	"			S & Q Realty Co., Inc.	1358	57	15,000	St. Hill B Lot 12 1st. lot 11 Inaction
19080 Jan. 28, 1976	"	"			Richard Howard, etal	1359	89	4,500	Highland # 2 lots S.C. Hwy. 114
19257 Jan. 29, 1976	"	"			Norman S. Kemp, etal	1359	131	1,942	Bl. Blue Ridge Sq. Deal # Lots 16, 17, & 18 Bruce Meadow
19459 Jan. 29, 1976	"	"			Alan Lee Brown, etal	1359	179	11,250	Deal # H. tract 5 Ferns Bridge Rd.
19679 Jan. 30, 1976	"	"			Ronnie W. Mills, etal	1359	291	1,756	Lots 16 & 17 Sec. 1 & lots 7 thru 14 A, B, C, D Sec. 2.
19679 Feb. 3, 1976	"	"			Joseph J. Cole, etal	1359	531	22,750	Luckystown 1.54 acres Brown Rd.

# INDIRECT or MORTGAGEE Index to Real Estate Mortgages — Greenville County, S. C.

REG. U. S. PAT OFFICE *Chas McCott* County Indexes Since 1888 An Identifying Trade Mark

 Open at Proper Tab according to First Letter or Letters of Name and refer to Buff Sub-Index sheet for page reference.

COTT FAMILY NAME INDEX No. 75 © 1949  
MADE BY THE COTT INDEX COMPANY, COLUMBUS, OHIO  
SOLD BY WALKER, EVANS & COGSWELL CO., CHARLESTON, S.C.


(E)

FILE NUMBER DATE OF RECORD	MORTGAGEES FAMILY NAMES	GIVEN NAMES ABCDEFGH	GIVEN NAMES IJKLMNO	GIVEN NAMES PQRSTUVWXYZ	MORTGAGORS	BOOK	PAGE	Amount	BRIEF DESCRIPTION, LOCATION, ETC. ( Not Warranted )
19774 Feb. 4, 1976	Bank	Of Greer			<i>etal</i> George W. Clement	1359	563	.00 26,000	"Oakwood acres" Lot 13 East Lee Rd.
19807 Feb. 4, 1976	"	"			<i>etal</i> Tommy J. Harrison	1359	605	.00 10,000	Lot (S.C. Hwy. #14) O'Neal St. Lot = 3.50 acs. near Landon
19875 Feb. 5, 1976	"	"			by TRS. Church of God (Open)	Deed	Bk		Hwy to Jm mtry see Rem bk 1183 pg. 225 Release pt. lot 2 also lot 3 Oakview
20161 Feb. 9, 1976	"	"			John M. Forester, <i>etal</i>	1359	855	.00 5,600	"Village" Lot 149 Haynes St. near mill
20161 Feb. 9, 1976	"	"			Roger L. Bouchillon	1359	857	.00 14,000	Belle meade Lot 70 E. Dorchester Blvd.
20075 Feb. 6, 1976	"	"			Claude P. Hudson	Deed	Bk		Hwy to Jm mtry see Rem bk 1311 pg. 613 Release lots 44, 45 + 46 "Holliday"
20360 Feb. 11, 1976	"	"			William L. Cleninger	1360	7	.00 9,500	5.74 acres Sander Rd.
20392 Feb. 11, 1976	"	"			Kenneth E. Williams	1360	9	.00 20,400	Chick Coop St. Pt. lot 2 Trade St., near
20254 Feb. 10, 1976	"	"	<i>Cancelled</i> Donnie S. Lankley RMC	3-21-80 # 2891	Lowell Purkle, <i>etal</i>	Deed	Bk		Real Property Agree. Pt. tract 3 Furn Springs Rd.
20713 Feb. 17, 1976	"	"	<i>Cancelled</i> Donnie S. Lankley RMC	4-27-81 # 29992	Madison C. Newey	Deed	Bk	.24 7,566	(Davis Bridge Rd.) + (Chim) Tiger Rd. Highway pt. tract 3 Furn Springs Rd.
21020 Feb. 19, 1976	"	"	<i>Cancelled</i> Donnie S. Lankley RMC	4-27-81 # 29992	Gary H. Jackson <i>etal</i>	Deed	Bk		Real Property Agree.
21432 Feb. 24, 1976	"	"			Carolina International, Inc.	1360	853	.00 55,000	Stp. Lot, Car. Cannon + Jason
21160 Feb. 20, 1976	"	"	<i>Cancelled</i> Donnie S. Lankley RMC	3-15-79 # 24214	Gavin S. Boiter <i>etal</i>	Deed	Bk		Real Property Agree.
21160 Feb. 20, 1976	"	"			James E. Phillips	Deed	Bk		Real Property Agree.
21560 Feb. 25, 1976	"	"			Maurice W. Lance, <i>etal</i>	1360	927	.00 27,500	Lot = 5 acres wings Rd.
21558 Feb. 25, 1976	"	"			George W. Maffin, <i>etal</i>	1360	929	.00 33,777	Invest. Co. Lots 16 + 17 Columbia



# INDIRECT or MORTGAGEE Index to Real Estate Mortgages — Greenville County, S. C.

REG. U. S. PAT. OFFICE *Chas McCott* County Indexes Since 1888  
An Identifying Trade Mark

 Open at Proper Tab according to First Letter or Letters of Name and refer to Buff Sub-Index sheet for page reference.

COTT FAMILY NAME INDEX No. 75 © 1949  
MADE BY THE COTT INDEX COMPANY, COLUMBUS, OHIO  
SOLD BY WALKER, EVANS & COGSWELL CO., CHARLESTON, S.C.

FILE NUMBER DATE OF RECORD	MORTGAGEES FAMILY NAMES	GIVEN NAMES ABCDEFGHIJ	GIVEN NAMES JKLMNO	GIVEN NAMES PQRSTUVWXYZ	MORTGAGORS	BOOK	PAGE	Amount	BRIEF DESCRIPTION, LOCATION, ETC. ( Not Warranted )
21503 Dec. 25, 1976	Bank	Of Greer			Kenneth J. Brewer <i>et al.</i>	Need Bk 1032	134 93		See Rem bk 1341 pg. 667 Release D. 30 acc. Highland Tp
21501 Dec. 25, 1976	"	"			<i>Cancelled 4-19-78 #30887 Sat BK 57-23</i> Donnie S. Lankford <i>et al.</i>	Need Bk 1032	105		Real Property Agree
22375 Mar. 4, 1976	"	"			Eugene H. Allison, <i>et al.</i>	1361	575	5,200	mta. of Lot State Hwy. 11 Glassy
23211 Mar. 3, 1976	"	"			<i>Cancelled 5-1-2002</i> J. C. Paulie <i>et al.</i>	Need Bk 1032	411		Real Property Agree
23077 Mar. 11, 1976	"	"			Church, by and Parkwood Baptist	1362	127	25,000	Park Road 3 tracts R/W old State
23104 Mar. 12, 1976	"	"			Ratherine James Agency James Insurance	1362	303		See mtg. on Rem bk. 1259 pg. 642 Release Lot 33 Jamestown East. Sec II
23168 Mar. 14, 1976	"	"			<i>Cancelled 11-30-78 #16754 Sat BK 62-84</i> J. Varney <i>et al.</i>	Need Bk 1032	701		Real Property Agree.
23446 Mar. 16, 1976	"	"			Agnes J. Smeester	1362	453	5,000	Tract near Denville Lot 9 North Lane Spring
23443 Mar. 16, 1976	"	"			Wm Annette Manley Annette Manley Lister	1362	455	5,500	(Annette Dr.) Parkside Sec B Lot 7 Bennett St.
24028 Mar. 22, 1976	"	"			Don B. Martin <i>et al.</i>	Need Bk 1033	478		Real Property Agree
24253 Mar. 24, 1976	"	"			Watson B. Keefe	1363	125	13,500	Lot = 6.11 ac. Babbtown Rd.
24405 Mar. 25, 1976	"	"			Somwell, <i>et al.</i> Hughes Kenneth	1363	246	7,500	Lot 371 lot trail one. Sec. 4 Valley Amen area, also 4.47 acs. Valley Creek Dr. Oral of.
24773 Mar. 27, 1976	"	"			Heddingfield Realty, Inc.	1363	469	7,100	(H. H. H. 27) Lot, Wake Hampton, S.C.
27227 Mar. 30, 1976	"	"			Norah N. Grant	1363	563	5,250	Lot 7 Hwy. St. Lane 1000

(over)

# INDIRECT or MORTGAGEE Index to Real Estate Mortgages — Greenville County, S. C.

REG. U. S. PAT. OFFICE *Chas. McCulloch* County Indexes Since 1888 An Identifying Trade Mark

Open at Proper Tab according to First Letter or Letters of Name and refer to Buff Sub-Index sheet for page reference.

COTT FAMILY NAME INDEX No. 75 © 1949  
MADE BY THE COTT INDEX COMPANY, COLUMBUS, OHIO  
SOLD BY WALKER, EVANS & COGSWELL CO., CHARLESTON, S.C.

( 7 )

FILE NUMBER	MORTGAGEES FAMILY NAMES	GIVEN NAMES ABCDEFGHIJ	GIVEN NAMES JKLMNO	GIVEN NAMES PQRSTUVWXYZ	MORTGAGORS	BOOK	PAGE	Amount	BRIEF DESCRIPTION, LOCATION, ETC. ( Not Warranted )
24866 Mar 30, 1976	Bank	Of Greer			Eugene H. Allison, et al	Re-Record 1363	615	.00 5,200	Correct mty. for original see R&M BK. 1361 Pg. 575. 1st State Aug. 11 Classy mtr. H.
"	"	" "			" " " "	Re-Record 1363	615		
25476 Apr. 5, 1976	"	" "			Jerry L. Vaughan	1364	136	.00 25,000	Child Prop. H. 4.42 ac. mtr. View Dr.
25592 Apr. 6, 1976	"	" "			John James Sexton	1364	343	.00 40,000	Stone and. 1st fl. Lot Cor. N. Main St. + E.
25544 Apr. 12, 1976	"	" "	1-21-77	Cancelled # 19380 Donnie S. Lankersley RMC	Donnie S. Lankersley et al.	1034	274		Paul Property Assoc.
25852 Apr. 8, 1976	"	" "			Ronald D. Strange	1364	450	.00 35,000	Child Prop. H. Lot Brushy creek Road
26191 Apr. 12, 1976	"	" "			Dennan O. Jones, et al	1364	588	.00 42,500	Lot, N. S. Hwy. 29
26398 Apr. 12, 1976	"	" "			Robert D. Bell	1034	52		Paul Property Assoc.
26951 Apr. 14, 1976	"	" "			William C. Poole	1034	723		Paul Property Assoc. (Edwards Rd.)
27070 Apr. 21, 1976	"	" "			Frank Hopkins, et al	1365	401	.00 5,500	Lot 12 Dorman Road # 101 (Top creek Rd.) Highland H.
27587 Apr. 27, 1976	"	" "			William C. Kelly, et al	1365	456	.00 20,000	Tract = 49.8 ac. State Hwy
27929 Apr. 29, 1976	"	" "			John S. White, et al	1345	77	.00 14,157	Lot 101 Dorman Rd
28449 May 5, 1976	"	" "			Ratherine - James Ingleby	1366	327	.00	Partly mtr. H. 1257 Pg. 642 Ribbon Lot 37 Dorman Rd. Dist
28720 May 7, 1976	"	" "			W. E. McCallough, et al	1366	142	.00 14,549	Partly mtr. H.
	"	" "			Virgil L. Williams	1366	797	.00 35,000	13.33 acres Ruthledge Rd.
	"	" "			Michael H. Jones, et al			.00 21,000	Lot, N. Main St. + E.

# INDIRECT or MORTGAGEE Index to Real Estate Mortgages — Greenville County, S. C.

REG. U. S. PAT. OFFICE *Chas McCott* County Indexes Since 1888 An Identifying Trade Mark

Open at Proper Tab according to First Letter or Letters of Name and refer to Buff Sub-Index sheet for page reference.

COTT FAMILY NAME INDEX No. 75 © 1949  
MADE BY THE COTT INDEX COMPANY, COLUMBUS, OHIO  
SOLD BY WALKER, EVANS & COGSWELL CO., CHARLESTON, S.C.

FILE NUMBER DATE OF RECORD	MORTGAGEES FAMILY NAMES	GIVEN NAMES ABCDEFGHIH	GIVEN NAMES IJKLMNO	GIVEN NAMES PQRSTUWXYZ	MORTGAGORS	BOOK	PAGE	Amount	BRIEF DESCRIPTION, LOCATION, ETC. ( Not Warranted )
28862 May 10, 1976	Bank	Of Greer			Robert E. Galton	1367	147	22,000	12.7 acres Sec. East Mt. + Bramly
28856 May 12, 1976	"	"			Jan L. Ray, Jr. +	1367	151	17,500	4.82 acres Sec. Cannon Rd. + Gap
27311 May 12, 1976	"	"			Belene C. Nicholls	1361	402	2,000	1/2 x 1/2 I Gap. Stone m. Rd. by
27471 May 14, 1976	"	"			Key m. Galton	1367	657	20,000	1/2 x 1/2, Newmarket Rd.
29368 May 11, 1976	"	"			William Van... <i>S-22-79 cancelled # 34244 Sat BK 66-641</i>	1020	442		New Market Rd.
29841 May 19, 1976	"	"			Red Jack L. Moore	1367	911	3,778	1/2 Lot 1 Lickville Rd. Durbin
30111 May 20, 1976	"	"			Robert Lee Hammond	1367	22	6,190	1/2 x 1/2, Newmarket Rd.
30356 May 24, 1976	"	"			Ruby S. Jeffers	1368	351	6,537	1/2 Kingsgate Lot 68 Dornington Dr.
30552 May 24, 1976	"	"			Alice S. Powell	1368	480		1/2 x 1/2, Newmarket Rd.
31174 June 1, 1976	"	"			Charles W. Ellis	1368	993	35,000	1/2 Chick Spring Sp. Lot 1 Church St. Greer
31215 June 1, 1976	"	"			Lottie Murray Jones	1369	81	3,600	1/2 Chick Spring Sp. Lot 4 Lincoln Rd. Ch. 2
31229 June 1, 1976	"	"			King's A. Walter	1369	80	7,110	1/2 Chick Spring Sp.
31644 June 4, 1976	"	"			Ray L. Mahagan	1369	407	7,500	Shade Rd. Chick Spring Sp. Lot 2 = 2.47 acres Dubbs
31792 June 7, 1976	"	"			Billy Kelly	1369	557	25,000	Chick Springs Sp. 12 acres, near Greer.
31994 June 9, 1976	"	"			Billy Kelly	1369	790		1/2 x 1/2, Newmarket Rd. In mtg. see Rem. Bl. 1369 pg. 537 Subordination Agreement

# INDIRECT or MORTGAGEE Index to Real Estate Mortgages — Greenville County, S. C.

REG. U. S. PAT. OFFICE *Chas McCalls* County Indexes Since 1888 An Identifying Trade Mark

Open at Proper Tab according to First Letter or Letters of Name and refer to Buff Sub-Index sheet for page reference.


COTT FAMILY NAME INDEX No. 75 © 1949  
MADE BY THE COTT INDEX COMPANY, COLUMBUS, OHIO  
SOLD BY WALKER, EVANS & COGSWELL CO., CHARLESTON, S.C.

(1)

FILE NUMBER DATE OF RECORD	MORTGAGEES FAMILY NAMES	GIVEN NAMES ABCDEFGHIJ	GIVEN NAMES JKLMNO	GIVEN NAMES PQRSTUVWXYZ	MORTGAGORS	BOOK	PAGE	Amount	BRIEF DESCRIPTION, LOCATION, ETC. ( Not Warranted )
33332 Jun. 21, 1976	Bank	Of Greer			<i>etal</i> D. Blair Brewster, Jr.	1370	806	5,449	5.01 acc. Poling Rd.
33239 Jun. 21, 1976	"	"			James C. Smith	1370	857	4,511	Lot
33377 Jun. 22, 1976	"	"			Jimmy B. Minyard	1370	892	22,000	Sec. 2 of
33754 Jun. 25, 1976	"	"			<i>etal</i> Steven Kenneth Conger	1371	210	35,000	Sec. 2 Pelham Est. Lot 23 Independence Dr.
33624 June 24, 1976	"	"	4-19-79 # 30478	lot BK 65-797	M. D. Lottis <i>etal</i>	1038	594		Real Property Assoc.
34132 June 29, 1976	"	"			Katherine - James Ins. Agency	1371	555		Per mtg. su Rem bk. 1259 pg. 642 Release lot 31 Jarmanville Estate
34054 Jun. 29, 1976	"	"			Charles E. Parks	1371	527	3,161	Georgia + Cooper Rd. 1.8+ acc. (tract 3) Cor. E.
276 Jul. 2, 1976	"	"			<i>etal</i> George E. Mappin	1371	726	75,000	McCowan Dr. Lot 111 Blenheim St., Sec. 2
276 Jul. 2, 1976	"	"			<i>etal</i> George E. Mappin	1371	723	75,000	Lot 10 + 17 St. Mark's Ch.
276 Jul. 2, 1976	"	"			<i>etal</i> George V. Mappin	1371	722	75,000	Lot 10 + 17 St. Mark's Ch.
444 Jul. 6, 1976	"	"			Mappin + Assoc. Inc.				76.6502 Taylor's Furniture - St. Marks Rd.
454 Jul. 6, 1976	"	"			John D. Kalkaria, <i>etal</i>	1372	83	7,500	Lot 75 Burwood Lane, Spring
712 Jul. 8, 1976	"	"			<i>was Ellen S. Long</i> Ellen L. Rogers, <i>etal</i>	1372	293	7,500	Community Chick Coop St. Lot 54 Hill St. Pleasant Home
865 July 9, 1976	"	"			D. C. Price	1372	454	9,000	Springer Dr. Greer Lot, Trade St., Chick
1720 Jul. 19, 1976	"	"			<i>etal</i> Menge E. Mappin	1373	46	75,000	Sec. 2 Carters Home Lot 26 Westover Place
1703 July 19, 1976	"	"	Cancelled Dannie S. Tankerley 8-3-78 # 3718	lot BK 59-736	Noia A. Crisp	1001	527		Real Property Assoc.

# INDIRECT or MORTGAGEE Index to Real Estate Mortgages — Greenville County, S. C.

REG. U. S. PAT. OFFICE *Chas. McCath* County Indexes Since 1888 An Identifying Trade Mark

 Open at Proper Tab according to First Letter or Letters of Name and refer to Buff Sub-Index sheet for page reference.

COTT FAMILY NAME INDEX No. 75 © 1949  
MADE BY THE COTT INDEX COMPANY, COLUMBUS, OHIO  
SOLD BY WALKER, EVANS & COGSWELL CO., CHARLESTON, S. C.

FILE NUMBER DATE OF RECORD	MORTGAGEES FAMILY NAMES	GIVEN NAMES ABCDEFGHIH	GIVEN NAMES IJKLMNOP	GIVEN NAMES PQRSTUVWXYZ	MORTGAGORS	BOOK	PAGE	Amount	BRIEF DESCRIPTION, LOCATION, ETC. ( Not Warranted )
1702 July 11, 1976	Bank	Of Greer			Charles A. Baker <i>et al</i>	Deed Bk 1007	528		Real Property Agree.
2065 Jul. 21, 1976	"	"			D. A. Burdette, Jr. Invest. Co., Inc., <i>et al</i>	1373	302	.00	Lot 111 Hwy. 29
2080 Jul. 21, 1976	"	"			Stanton Budge	1373	314	.00	School Ed.
1950 July 21, 1976	"	"			<i>Cancelled</i> 8-14-78 # 4837 <i>et al</i> BK 60-124			59,000	3.26 acs. + 5.92 ac. Rail
1951 July 21, 1976	"	"			Donnie S. Tankersley <i>et al</i>				
1951 July 21, 1976	"	"			<i>Cancelled</i> 9-14-76 # 7201 <i>et al</i> BK 41-531				
1951 July 21, 1976	"	"			Donnie S. Tankersley <i>et al</i>				
1951 July 21, 1976	"	"			<i>Cancelled</i> 9-28-81 # 7870 <i>et al</i> BK 75-541				
1951 July 21, 1976	"	"			Donnie S. Tankersley <i>et al</i>				
2893 July 30, 1976	"	"			Billy J. Walsh <i>et al</i>	Deed Bk 1040	423		See mtg. see Rem Bk 1287 pg 797 Release 12.58 Dec. 5 + Hwy. 23-117 See mtg. see Rem Bk 1371 pg. 936 Release 11.11.78 Swain Bldg
4624 Aug. 17, 1976	"	"			George E. Mappin <i>et al</i>	1375	001		
4441 Aug. 17, 1976	"	"			<i>Cancelled</i> 7-31-86 # 4414 <i>et al</i> BK 96-228				
4441 Aug. 17, 1976	"	"			Donnie S. Tankersley <i>et al</i>				
4706 Aug. 18, 1976	"	"			<i>Cancelled</i> 6-11-81 # 34394 <i>et al</i> BK 74-497				
5324 Aug. 25, 1976	"	"			Raymond D. Hamlin <i>et al</i>	1041	408		Real Property Agree.
6124 Aug. 31, 1976	"	"			<i>Cancelled</i> 10-23-79 # 13604 <i>et al</i> BK 68-1483				
6374 Sept. 3, 1976	"	"			James C. Moody Sr. <i>et al</i>	1041	806		Real Property Agree
6716 Sept. 3, 1976	"	"			James W. McCarth <i>et al</i>	1376	797	20,000	Chick Spring # Lot 3 Line St., near
6907 Sept. 8, 1976	"	"			Bern W. Wilson <i>et al</i>	Deed Bk 1042	445		Real Property Agree.
7322 Sept. 15, 1976	"	"			Narah H. Grant 414 Evelyn A. Hinkley Evelyn A. Hood <i>et al</i>	1377	291	.00	aces, chick Spring # Lot 7 Percy St. near Hanes
	"	"			Jack D. Bridger <i>et al</i>	Deed Bk 1042	474		Real Property Agree
	"	"				1377	821	23,000	Chick Spring # Lot 13 see Circle, Maple Hgts.



# INDIRECT or MORTGAGEE Index to Real Estate Mortgages — Greenville County, S. C.

REG. U. S. PAT OFFICE *Chas McCott* County Indexes Since 1888 An Identifying Trade Mark

 Open at Proper Tab according to First Letter or Letters of Name and refer to Buff Sub-Index sheet for page reference.

COTT FAMILY NAME INDEX No. 75 © 1949  
MADE BY THE COTT INDEX COMPANY, COLUMBUS, OHIO  
SOLD BY WALKER, EVANS & COGSWELL CO., CHARLESTON, S.C.

(H)

FILE NUMBER DATE OF RECORD	MORTGAGEES FAMILY NAMES	GIVEN NAMES ABCDEFGH	GIVEN NAMES IJKLMNO	GIVEN NAMES PQRSTUVWXYZ	MORTGAGORS	BOOK	PAGE	Amount	BRIEF DESCRIPTION, LOCATION, ETC. ( Not Warranted )
7421 Sept. 16, 1976	Bank	Of Greer			Kenneth M. Fowler et al	1377	861	10,000	Berry's Mill. near Green 1.75 acres on Hwy. 14 near
7420 Sept. 16, 1976	"	"			Charles E. Miller, Jr.	1377	909	58,000	Chick Spring Sp. 1.58 acres, Hwy 29. Greer.
7927 Sept. 21, 1976	"	"			Calvin H. Kelley	1378	223	20,000	29 (Camp Rd.) Lots 24 thru 27 Old N. S. Hwy.
7968 Sept. 22, 1976	"	"			William C. Kelly, et al	1378	333	30,000	(Dap Creek Rd.) Highland Sp. 49.8 acres State Hwy. 101
8175 Sept. 23, 1976	"	"			Ratterree James Insurance Agency, Inc.	1378	510		for Mtg. on REM Bk. 1259 pg. 642 Release lot 8 Jarrattown East. But
8175 Sept. 23, 1976	"	"			Ratterree James Insurance Agency, Inc. et al	1378	517		see II for Mtg. on REM Bk. 1259 pg. 642 Release lot 32 Jarrattown East.
8702 Sept. 27, 1976	"	"			Jalmadge E. Hullwood et al	1378	699	12,000	Highland Sp. 4.45 acres Flynn Road
8676 Sept. 29, 1976	"	"			Jimmie M. D. Smith	1378	764	7,150	Lot 6 English St.
8701 Sept. 29, 1976	"	"			George W. Mappin, et al	1379	21	25,000	Lot 1 = 4 acres 11th
9487 Oct 6, 1976	"	"			George W. Mappin, et al	1379	708		for Mtg. on REM Bk. 1371 pg. 944 Release 1.44 acres English Rd.
9743 Oct. 8, 1976	"	"			Austin V. Lowery et al	1380	10	30,000	Sp. Sp. Lot 3 Memorial Dr., Chick
9777 Oct. 8, 1976	"	"			St. Giles Presbyterian Church, et al	1380	35	169,000	also tract = 16 acres Fisher Rd. Lot, Hudson Rd. Butler Sp.
10272 Oct. 13, 1976	"	"			James A. Wings, Jr. et al	1380	420	12,500	"Cunningham acres" Lot 6 Dary Ave.
10961 Oct. 20, 1976	"	"			Buren H. Short, Jr.	1380	967	12,000	(Mill Sp.) Lot, E. Linnsett St.
11180 Oct. 22, 1976	"	"			Roger J. Hart, et al	1381	197	27,000	W. + S.C. Hwy. #14 Tract = 1.00 acre. cor. unnamed
11330 Oct. 25, 1976	"	"			James P. Hyman, et al	1381	317	3,200	Chick Sp. Sp. Greer Lot 4 N. Main St. (Broad St.)

# INDIRECT or MORTGAGEE Index to Real Estate Mortgages — Greenville County, S. C.



REG. U. S. PAT. OFFICE *Chas. McClure* County Indexes Since 1888 An Identifying Trade Mark



Open at Proper Tab according to First Letter or Letters of Name and refer to Buff Sub-Index sheet for page reference.

COTT FAMILY NAME INDEX No. 75 © 1949  
MADE BY THE COTT INDEX COMPANY, COLUMBUS, OHIO  
SOLD BY WALKER, EVANS & COGSWELL CO., CHARLESTON, S.C.

FILE NUMBER DATE OF RECORD	MORTGAGEES FAMILY NAMES	GIVEN NAMES ABCDEFGHIJ	GIVEN NAMES JKLMNO	GIVEN NAMES PQRSTUVWXYZ	MORTGAGORS	BOOK	PAGE	Amount	BRIEF DESCRIPTION, LOCATION, ETC. ( Not Warranted )
11426 Oct. 26, 1976	Bank	Of Greer			Betty J. Dunagin	1381	439	3,121	.27 "Brookwood" Lots 26127 Brookwood Dr.
11688 Oct. 28, 1976	"	" "			Bruce E. Taylor, et al	1381	575	21,000	.00 Chick Spring Tr., also lot 2 acc. maple creek
11752 Oct. 29, 1976	"	" "		10-31-79 # 14747	Annemie R. Chitwood	Dead Bk			
12505 Nov. 5, 1976	"	" "		11-3-78 # 14029	James B. Davis	1045	393		Real Property Agree.
12878 Nov. 9, 1976	"	" "			Loy M. Johnson	1382	532	25,000	.00 App. #1 Lot 19 Sunset Dr., Chick
12880 Nov. 9, 1976	"	" "			Calvin N. Kelley, et al	1382	538	14,000	.00 Wade Hampton, S.C. 2 H. lots 12 + 13 Hampton Ct.
12894 Nov. 10, 1976	"	" "			James E. Smith	1382	655	3,165	.50 Masteller Rd. (Ponder Rd.) O'Neal Tr. 2.27 acre Pt. tract #2 Johnson
13512 Nov. 16, 1976	"	" "			Arbutus W. Burgell	1382	657	4,642	.80 Taylors, Chick Spring Tr. B-67 acre Edwards Rd.
13477 Nov. 16, 1976	"	" "			Ratterree James	1383	121		Ign. mtg. sub Em Bk. 1259 pp. 642 Kellan lot 28 Jamestown Sub. Sec. II
13478 Nov. 16, 1976	"	" "			Sandra E. Forester, et al	1383	56	6,000	.00 tract = 1.12 acres O'Neal Tr
13615 Nov. 17, 1976	"	" "			George J. Robinson	1383	195	3,165	.42 Chick Spring Tr. lots #6 + 11 Brookhurst
13495 Nov. 16, 1976	"	" "		12-26-79 # 20435	Freda M. Palander	1383	187	14,500	.00 Community O'Neal Tr. Less Part Lot, S.C. Hwy. 270 Sandy Flat
13877 Nov. 19, 1976	"	" "			Mildred J. Peden	1046	232		Real Prop Agree.
	"	" "			Virgil Cannon	1383	337	25,000	.00 App. Lots 5, 6, 17, Trade St.,

# INDIRECT or MORTGAGEE Index to Real Estate Mortgages — Greenville County, S. C.

REG. U. S. PAT. OFFICE *Chas. McCall* County Indexes Since 1888 An Identifying Trade Mark

Open at Proper Tab according to First Letter or Letters of Name and refer to Buff Sub-Index sheet for page reference.


COTT FAMILY NAME INDEX No. 75 © 1949  
MADE BY THE COTT INDEX COMPANY, COLUMBUS, OHIO  
SOLD BY WALKER, EVANS & COGSWELL CO., CHARLESTON, S.C.

(L)

FILE NUMBER DATE OF RECORD	MORTGAGEES FAMILY NAMES	GIVEN NAMES ABCDEFGH	GIVEN NAMES IJKLMNO	GIVEN NAMES PQRSTUVWXYZ	MORTGAGORS	BOOK	PAGE	Amount	BRIEF DESCRIPTION, LOCATION, ETC. ( Not Warranted )
14244 Nov. 24, 1976	Bank	Of Greer			Jud Austin, et al	1383	725	.00 11,000	Brookhaven chick spg. sp. Lot 55 1 Pt. lot 56 Clark ave.
14476 Nov. 26, 1976	"	"			Howard Sealey, et al	1383	928	.52 1,901	Lot, Oneal sp.
14406 Nov. 26, 1976	"	"			Donald L. Bishop, Jr. Inc.	1383	943	.00 15,000	St. Chick spg. sp. Lot Cor. Nat'l Hwy. 1 wall
14401 Nov. 26, 1976	"	"			Civic Investment Club	1383	948	.00 22,000	Finley St. Chick spg. sp. Lot, Wadwell Rd. also lot
14715 Nov. 30, 1976	"	"			Jimmy B. Minyard	1384	114	.00 50,000	Cor. Hunt St. & W. Rowlett St. Lots 75, 76, 77 1 Pt. lot 74
14674 Nov. 30, 1976	"	"			J. D. Gubbs, et al	1384	151	.00 20,000	Dawansville Rd.) Oneal sp. Lot 4 State Hwy. 14 (See 2
15230 Dec. 6, 1976	"	"			Robert L. Olson, et al	1384	601	.00 12,000	Chick spg. sp. Lot Bushy creek Rd.
16619 Dec. 20, 1976	"	"			Donald C. Brett, Jr. et al	1385	621	.76 3,774	Forest view Lot 1 = 2 acc. Rainey Rd.
16852 Dec. 22, 1976	"	"			Richard R. Fendue	1385	844	.00 30,000	less part Lot = 43 acc. Hammett Rd.
17149 Dec. 28, 1976	"	"	7-27-78 # 2913	Set BK 59-578 Cancelled Donnie S. Lankford REMC	Barry A. Yarbrough et al	Need BK 1048	578		Real Property Acree
17945 Jan. 5, 1977	"	"			Milton H. Sudduth	1386	708	.00 12,000	24 acc. Highland sp.
18179 Jan. 7, 1977	"	"			Dennis D. Sides	1386	871	.00 5,000	Sec. 5 Lot 69 Colonial Hills
18479 Jan. 11, 1977	"	"			Jack E. Shaw	1387	87	.00 50,000	Shopping center Lot, Wade Hampton Village
18544 Jan. 11, 1977	"	"			N Gary Steadman, et al	1387	127	.00 12,500	Lot Cool creek Rd.
18600 Jan. 12, 1977	"	"	Cancelled Donnie S. Lankford REMC	6-25-80 # 36670 Set BK 70-1815	Arita M. Waddell et al	Need BK 1049	596		Real Property Acree. (Fernwood Dr.)
19066 Jan. 18, 1977	"	"			Joseph B. Campbell	1387	512	.00 4,000	Lot = .68 acc. Lakeview Cr.

# INDIRECT or MORTGAGEE Index to Real Estate Mortgages — Greenville County, S. C.

REG. U. S. PAT. OFFICE *Chas. McCott* County Indexes Since 1888 An Identifying Trade Mark

 Open at Proper Tab according to First Letter or Letters of Name and refer to Buff Sub-index sheet for page reference.

COTT FAMILY NAME INDEX No. 75 © 1949  
MADE BY THE COTT INDEX COMPANY, COLUMBUS, OHIO  
SOLD BY WALKER, EVANS & COGSWELL CO., CHARLESTON, S.C.

FILE NUMBER DATE OF RECORD	MORTGAGEES FAMILY NAMES	GIVEN NAMES ABCDEFGHIJ	GIVEN NAMES KLMNNO	GIVEN NAMES PQRSTUWXYZ	MORTGAGORS	BOOK	PAGE	Amount	BRIEF DESCRIPTION, LOCATION, ETC. ( Not Warranted )
18973 Jan. 17, 1977	Bank	Of Greer	<i>Cancelled</i> <i>Dannie S. Lusk</i> <i>REMC</i>	<i>9-24-77 # 6320</i>	<i>Set BK 50-724</i> James D. Demelo	<i>Dead Pk</i> 1049	785		Real Property Agree. <i>Chick Prop. 3/2 then</i>
19594 Jan. 25, 1977	"	"			Jimmy Talff <i>by 212.</i>	1387	818	8,000	<i>4th. lot 8, also lot 7 marchant st.</i>
19847 Jan. 27, 1977	"	"			Larkwood, Bapt. Church ( <i>Mary E. Southler</i> )	1388	5	60,000	<i>0.39 ac. Old Stat. Park Rd.</i>
19988 Jan. 28, 1977	"	"			Mary Elizabeth Southler	1388	43	2,340	<i>3 tracts = 1.06 ac. 2-2-2 ac. +</i>
19931 Jan. 28, 1977	"	"			Mark L. Hadden, etal	1388	95	10,000	<i>1.29 ac. Grace meadow Rd.</i>
20114 Jan. 31, 1977	"	"			James L. Wood, etal	1388	245	2,776	<i>Oneal St.</i> <i>5.00 ac. N. Lake Rd.,</i> <i>wildcat creek</i>
20505 Feb. 4, 1977	"	"			Ronald A. Martin, etal	1388	558	4,500	<i>Lot = 2.44 ac. Bright Rd. +</i> <i>Lot 21 1/2 lot 24 Cor. Crown</i> <i>ave. &amp; Charing Cross Rd.,</i> <i>Bryantwood, sec. III</i>
20560 Feb. 4, 1977	"	"			William J. Levy	1388	647	8,800	<i>Chick Prop. 3/2 then</i> <i>Lot Hwy. 29 (W. Fairsett St.)</i>
21112 Feb. 10, 1977	"	"			Ratterre - James Insurance Agency	1388	988		<i>See Mtg. Re REM (Bk. 1259 pg 642)</i> <i>Release lot 39 Jamestown East. Sec II</i>
21012 Feb. 10, 1977	"	"			Luby S. Barnett	1388	896	100,000	<i>Highland St. also Prop. in Spthg. County</i> <i>81.97 ac. Middle Sugar River</i>
21332 Feb. 14, 1977	"	"			Paul W. Peoples, etal	1389	236		<i>Agreement for Re-Advance &amp; Eten</i> <i>of loan - for mtg. see REM Book</i> <i>1338 pg. 256</i>
21510 Feb. 15, 1977	"	"			Billy D. Hise, etal	1389	309	18,900	<i>Highland St.</i> <i>1 acre county Rd.</i>
21832 Feb. 19, 1977	"	"			Charles W. Ellie, etal	1387	536	35,000	<i>ave. Chick Prop. 3/2</i> <i>Lot 1 Church St. &amp; Ballenger</i>
22779 Feb. 28, 1977	"	"	<i>Cancelled</i> <i>Dannie S. Lusk</i> <i>REMC</i>	<i>7-14-81 # 1128</i>	<i>Set BK 74-1132</i> C. Wayne Sumner etal.	<i>Dead Pk</i> 1051	827		Real Property Agree.

# INDIRECT or MORTGAGEE Index to Real Estate Mortgages — Greenville County, S. C.

REG. U. S. PAT. OFFICE *Chas. McClellan* County Indexes Since 1888 An Identifying Trade Mark

 Open at Proper Tab according to First Letter or Letters of Name and refer to Buff Sub-Index sheet for page reference.

COTT FAMILY NAME INDEX No. 75 © 1949  
MADE BY THE COTT INDEX COMPANY, COLUMBUS, OHIO  
SOLD BY WALKER, EVANS & COGSWELL CO., CHARLESTON, S.C.

(J)

FILE NUMBER DATE OF RECORD	MORTGAGEES FAMILY NAMES	GIVEN NAMES ABCDEFGH	GIVEN NAMES IJKLMNO	GIVEN NAMES PQRSTUVWXYZ	MORTGAGORS	BOOK	PAGE	Amount	BRIEF DESCRIPTION, LOCATION, ETC. ( Not Warranted )
23063 Mar. 2, 1977	Bank	Of Greer			an Le Blouin, et al	1390	747	.00 25,000	Lincoln Rd. Chick Spg. Sp. Lot Car. St. Mark Rd. +
23151 Mar. 3, 1977	"	" "			Judy A. Spruance	1390	798	.00 27,500	Lot, Hudson Rd. also int lot 5 also lot 6 Clairmont Dr. Shirewood
"	"	" "			" " "	1390	798		Georgia Rd.
23595 Mar. 8, 1977	"	" "			Charles E. Parks	1391	165	.00 1,500	1.95 acs. (Tract 2) E.
23581 Mar. 8, 1977	"	"	Cancelled 6-18-85 # 38507 et BK 90-75		Hulbert G. Walter et al	Deed BK 1052	344		Real Property Agree.
23675 Mar. 9, 1977	"	"	Cancelled 6-8-81 # 34021		Don Cornwell et al	Deed BK 1052	420		Real Property Agree
24411 Mar. 16, 1977	"	" "			Donald L. Bishop, Jr.	1391	753	.00 5,000	St. Rich Spg. Sp. Lots 5 & 6 Nat'l Hwy. & well
24241 Mar. 15, 1977	"	"	Cancelled 10-31-79 # 14747 et BK 68-1680		Gene C. Hunt et al	Deed BK 1052	725		Real Property Agree
24720 Mar. 18, 1977	"	" "			Kenneth L. Frady, et al	1391	992	.00 3,000	Trail Blk C. "Edwards Forest" Lots 58 & 59 Old Indian
24817 Mar. 21, 1977	"	" "			Evelene C. Nicholls et al	1392	91	.08 4,678	Line Knoll Forest Lot 23 millhoake circle
25466 Mar. 28, 1977	"	" "			Lucille L. Stritman	1392	629	.00 11,760	Hampton Sub. Brookwood Lots 57, 58, & 59 Wade
25678 Mar. 29, 1977	"	" "			Carbace L. Atkins et al	1392	791	.00 7,500	Lot = 0.72 acs. Highland "Brookwood"
25877 Mar. 30, 1977	"	" "			Reddimer L. Luffman et al	1393	55	.00 29,000	Lot 21 Brookwood Dr.,
25814 Mar. 30, 1977	"	"	Cancelled 9-20-78 # 9108 SAT BK 61-197		Mary Alice Campbell et al	Deed BK 1053	718		Real Prop. Agree. also strip
26788 Apr. 7, 1977	"	" "			Bainly M. Cooley, et al	1394	53	.00 25,000	St. 100 acs. Half austin sp.
26806 Apr. 7, 1977	"	" "			Larkwood Bapt. Church	1394	80	.00 75,000	0.89 acs. Old State F. & L. Co. 3 tracts = 1.06 acs. 0.60 acs. +



# INDIRECT or MORTGAGEE Index to Real Estate Mortgages — Greenville County, S. C.

REG. U. S. PAT. OFFICE *CharmCott* County Indexes Since 1888 An Identifying Trade Mark


Open at Proper Tab according to First Letter or Letters of Name and refer to Buff Sub-Index sheet for page reference.

COTT FAMILY NAME INDEX No. 75 © 1949  
MADE BY THE COTT INDEX COMPANY, COLUMBUS, OHIO  
SOLD BY WALKER, EVANS & COGSWELL CO., CHARLESTON, S.C.

FILE NUMBER DATE OF RECORD	MORTGAGEES FAMILY NAMES	GIVEN NAMES ABCDEFGHIJ	GIVEN NAMES JKLMNO	GIVEN NAMES PQRSTUVWXYZ	MORTGAGORS	BOOK	PAGE	Amount	BRIEF DESCRIPTION, LOCATION, ETC. ( Not Warranted )
26940 Apr. 8, 1977	Bank	Of Greer			Charles E. Miller, Jr.	Deed Bk. 1054	348		Release Int. lat. class R/W & Ind. in Wall, Wade Hampton Blvd. for mtg. see R. Em Bank 1377 pg. 909
27209 Apr. 12, 1977	"	"			Earl H. Case	Deed Bk. 1054	248	8,000	Mary C. Reid 1 acre Bateson Rd. Prop.
27122 Apr. 11, 1977	"	<i>cancelled</i> Donnie & Sanderley KMC	5-14-80 # 33181	Lat Bk 70 pg 1205	et al Curtis W. Deems	Deed Bk. 1054	463	.00	Real Property Agree. Lincoln Rd. Chick Spg. Sp.
27412 Apr. 13, 1977	"	"			an Le Hauer, et al	1394	515	31,000	Lat. Car. St. Mud Bl. r
27223 Apr. 12, 1977	"	<i>cancelled</i> Donnie & Sanderley KMC	10-2-90 #	482568 + 186.131-360	et al Jefferson C. Burch	Deed Bk. 1054	517		Real Property Agree. Beechwood
27896 Apr. 19, 1977	"	<i>CANCELLED</i> F. H. H.	5-1-2002 # 41333		David C. Childress, et al	1394	938	20,432	lat 41 Ridgecrest St.
27985 Apr. 19, 1977	"	REGISTER OF DEEDS <i>cancelled</i>	6-11-82 # 27791	Lat Bk 77-489	J. C. Paddie, et al	1054	858		Real Property Agree.
27986 Apr. 19, 1977	"	<i>cancelled</i> Donnie & Sanderley KMC	6-25-85 # 39360		John L. Wells, et al	Deed Bk. 1054	860		Real Property Agree.
27986 Apr. 19, 1977	"	<i>cancelled</i> Donnie & Sanderley KMC			Darwin L. Boster, et al	Deed Bk. 1054	862		Real Property Agree. Bl. District Sp.
28604 Apr. 25, 1977	"	"			William Earl Measman, Jr.	1395	486	13,000	tract = 29.25 ac. Willis (Church Prop)
28780 Apr. 26, 1977	"	"	"	"	Church of Christ of Greer	1395	575	80,000	Tract Anderson Ave.
28781 Apr. 26, 1977	"	"	"	"	Church of Christ of Greer	1395	585	80,000	Tract Spg. Sp.
28896 Apr. 27, 1977	"	"	"	"	Church of Christ of Greer	1395	585	80,000	Tract = 2.25 ac. S.C. Hwy. # 17
29012 Apr. 27, 1977	"	"	"	"	Raymond Chrysler +	1395	729	125,000	Hampton Blvd. Greer Lot A = 4.02 ac. Wade
28763 Apr. 26, 1977	"	<i>cancelled</i> Donnie & Sanderley KMC	8-22-79 # 6309	Lat Bk 168-45	James P. Hyman, et al	1395	833	4,000	Bl. 2 Chick Spg. Sp. Lot 4 ntr. View Hgts.
	"	"			Raymond W. Emery	Deed Bk. 1055	396		Real Property Agree

# INDIRECT or MORTGAGEE Index to Real Estate Mortgages — Greenville County, S. C.

REG. U. S. PAT. OFFICE *Chas McCott* County Indexes Since 1888 An Identifying Trade Mark

 Open at Proper Tab according to First Letter or Letters of Name and refer to Buff Sub-Index sheet for page reference.

COTT FAMILY NAME INDEX No. 75 © 1949  
MADE BY THE COTT INDEX COMPANY, COLUMBUS, OHIO  
SOLD BY WALKER, EVANS & COGSWELL CO., CHARLESTON, S.C.

(K)

FILE NUMBER DATE OF RECORD	MORTGAGEES FAMILY NAMES	GIVEN NAMES ABCDEFGHIJ	GIVEN NAMES JKLMNO	GIVEN NAMES PQRSTUVWXYZ	MORTGAGORS	BOOK	PAGE	Amount	BRIEF DESCRIPTION, LOCATION, ETC. ( Not Warranted )
29266 Apr 29, 1977	Bank	Of Greer			Robert D. Wood, etal	1396	98	.00 8,000	Dr. Furman Service, Shille St. Pl. lots 30131 Cherrydale
29266 Apr 29, 1977	"	"			Robert D. Wood, etal	1396	100	.00 8,000	Lot, Cherrydale Dr. Shille St.
29266 Apr 29, 1977	"	"			Robert D. Wood, etal	1396	102	.00 8,000	Lot, Cherrydale Dr.
29266 Apr 29, 1977	"	"			Robert D. Wood, etal	1396	104	.00 8,000	Lot, Cherrydale Dr.
29435 May 2, 1977	"	"			Billy Alvin Jenkins	1396	243	.00 25,000	County Cl., Highland St. Lot, Cor. Old Factory Rd. +
29535 May 2, 1977	"	"			Charles J. Burrell	1396	254	.00 14,500	Lot
29713 May 3, 1977	"	"			Earl H. Case E. Richard Taylor, Jr.	1396	454	.00 125,000	Lot, Old Rutledge Rd. also tract = 93.58 ac. State Hwy. 415 (with Locust Hill Rd.) on lot 30.
"	"	"			" " " "	1396	454	.00	
30032 May 5, 1977	"	"			Earl H. Case	1396	769	.00 13,000	Lot = 1 acre Patton Rd. Factory Rd. Highland St.
30273 May 9, 1977	"	"			James P. Loole, etal	1396	996	.00 15,900	30 acres Jordan Rd + Chick Springs St.
30426 May 10, 1977	"	"			Charles E. Miller, Jr.	1397	151	.00 50,000	Lot NW Wade Hampton Blvd.
30713 May 12, 1977	"	"			Judith E. Sudduth	Deed Pt 1056	491		Real Property Assoc.
3128 May 8, 1977	"	"			James R. Mann	1397	876	.00 29,000	4 1/2 Acres Lynn Rd. 9th St
31472 May 19, 1977	"	"			Lay M. Dobson	1399	69	.00 25,000	Brookwood, Chick Springs St. Lot 51 Ridgecrest Dr.
32520 May 27, 1977	"	"			Livenside Baptist Church	1399	23	.00 350,000	Sub. on Rd. Tract = 8.51 acres
33042 June 1, 1977	"	"			Lawrence M. Dobson, etal	1399	637	.00 24,500	Chick Springs T.P. Lot, Cor. Trade & Victoria St.,



# INDIRECT or MORTGAGEE Index to Real Estate Mortgages — Greenville County, S. C.

REG. U. S. PAT. OFFICE *Chester McKee* County Indexes Since 1888 An Identifying Trade Mark

 Open at Proper Tab according to First Letter or Letters of Name and refer to Buff Sub-Index sheet for page reference.

COTT FAMILY NAME INDEX No. 75 © 1949  
MADE BY THE COTT INDEX COMPANY, COLUMBUS, OHIO  
SOLD BY WALKER, EVANS & COGSWELL CO., CHARLESTON, S.C.

(L)

FILE NUMBER DATE OF RECORD	MORTGAGEES FAMILY NAMES	GIVEN NAMES ABCDEFGH	GIVEN NAMES IJKLMNO	GIVEN NAMES PQRSTUVWXYZ	MORTGAGORS	BOOK	PAGE	Amount	BRIEF DESCRIPTION, LOCATION, ETC. ( Not Warranted )
3582 Aug. 2, 1977	Bank	Of Greer			Larry Edrell Dilstrap	1405	931	10,000	prop. of Lot E Lee Rd. Chick Course Rd.
4347 Aug. 7, 1977	"	" "			Francis E. Miller	1406	594	40,000	tract = 38.1 acres Half
4390 Aug. 9, 1977	"	" "	Cancelled Donnie S. Lankensiefen	11-7-78 # 14360	et al Lawrence Pitts Jr.	Deed	BK.		Real Prop. Agree.
4759 Aug. 12, 1977	"	" "	Cancelled Donnie S. Lankensiefen	1-13-79 # 37006	et al Rabbie S. Bell	Deed	BK.		Real Prop. Agree.
4759 Aug. 12, 1977	"	" "	Cancelled Donnie S. Lankensiefen	3-26-79 # 27503	et al Willie C. Smith	Deed	BK.		Real Prop. Agree.
5317 Aug. 17, 1977	"	" "	Cancelled Donnie S. Lankensiefen	10-17-78 # 12141	et al Paul Wyatt	Deed	BK.		Real Prop. Agree.
5754 Aug. 22, 1977	"	" "			J.C. Inhart Inester	1407	784	55,000	Cancelled 2.85 acres Fork Shoals Rd.
6172 Aug. 25, 1977	"	" "			Monna D. Robertson	1408	32	8,000	also lot = .086 ac. less ft. tract = 1.03 ac. Ches. Rd., 79 mtg. by Dep. St. 1381 pg. 439 Release by judgment Rev. 77-3119
6663 Aug. 30, 1977	"	" "			Betty J. Dumagin	1408	528		
6878 Aug. 31, 1977	"	" "			James E. Phillippe	1408	653	10,500	Lot Prop. W.E. Shaw
6392 Aug. 26, 1977	"	" "	Cancelled Donnie S. Lankensiefen	11-8-82 # 11246	et al Ralph Beane	Deed	BK.		Real Prop. Agree Book 1343 pg. 902 Release lot - pr. mtg. sub. em
7223 Sept 1, 1977	"	" "			Jack E. Shaw	1408	924		
7043 Sep. 1, 1977	"	" "			Ellen L. Rogers	1408	791	7,750	prop. of Lot 5 + will. th. Chick Chick prop. of 4000
7153 Sep. 1, 1977	"	" "			William D. Burns, et al	1408	824	7,500	Lot 5 will. th. Chick Chick prop. of 4000
6928 Aug. 31, 1977	"	" "			William P. Lominack	Deed	BK.		Real Prop. Agree
8928 Aug. 31, 1977	"	" "	CANCELLED REGISTER OF DEEDS	4-28-2000	# 33475 et al Dobey J. Roman	Deed	BK.		Real Prop. Agree.

# INDIRECT or MORTGAGEE Index to Real Estate Mortgages — Greenville County, S. C.

REG. U. S. PAT. OFFICE *Chas McCott* County Indexes Since 1888 An Identifying Trade Mark

Open at Proper Tab according to First Letter or Letters of Name and refer to Buff Sub-Index sheet for page reference.


COTT FAMILY NAME INDEX No. 75 © 1949  
MADE BY THE COTT INDEX COMPANY, COLUMBUS, OHIO  
SOLD BY WALKER, EVANS & COGSWELL CO., CHARLESTON, S. C.

FILE NUMBER DATE OF RECORD	MORTGAGEES FAMILY NAMES	GIVEN NAMES ABCDEFGHIJ	GIVEN NAMES KLMNO	GIVEN NAMES PQRSTUVWXYZ	MORTGAGORS	BOOK	PAGE	Amount	BRIEF DESCRIPTION, LOCATION, ETC. ( Not Warranted )
7782 Sep. 3, 1977	Bank	Of Greer			<i>W. 2. Wilkerson, et al</i>	1439	350	.00	<i>Chick Spgs. P.</i>
8141 Sept. 12, 1977	"	"		3-3-98 # 16347	<i>John H. White, Sr.</i>	1064	675	55,533	<i>Lot, U.S. Hwy 29 near Sylvania</i>
8848 Sept. 19, 1977	"	"	"	3-5-84	<i>Carlow H. Ballenger</i>	1065	74		<i>Real Prop. Agree.</i>
9413 Sep. 26, 1977	"	"	"		<i>Mamie N. Powell</i>	1411	119	.00	<i>Glasgow mtn. P.</i>
6745 Sept. 27, 1977	"	"	"	3-16-92 # 116058	<i>Denis E. Whitfield, et al</i>	1465	686	8,000	<i>Lot = 1.00 acre, Howard Rd.</i>
10773 Oct. 5, 1977	"	"	"		<i>William - Gilkath -</i>	1412	98	.00	<i>Real Property Agree.</i>
10977 Oct. 6, 1977	"	"	"		<i>Darrell K. Harrison, et al</i>	1412	150	6,700	<i>O'Neal P.</i>
11088 Oct. 7, 1977	"	"	"		<i>Samuel Jefferson Clark</i>	1412	353	17,000	<i>Lot 18 State Hwy. 101</i>
11377 Oct. 11, 1977	"	"	"	4-25-90 # 19695	<i>Moses Williams, et al</i>	1066	592	.00	<i>Jordan Comm.</i>
12173 Oct. 18, 1977	"	"	"		<i>Watson B. Kufe</i>	1413	259	20,000	<i>Tract 2 = 4.13 acs. Flynn Rd.</i>
12278 Oct. 19, 1977	"	"	"		<i>W. H. Alford</i>	1413	301	.00	<i>Lot 2 = 1 acre Chick Spgs.</i>
12653 Oct. 24, 1977	"	"	"		<i>J. S. W. Fortn, a sm. Part</i>	1413	791	25,000	<i>Real Prop. Agree.</i>
12956 Oct. 26, 1977	"	"	"		<i>James W. Wall</i>	1413	397	48,000	<i>Chick Spgs. P. near</i>
13571 Oct. 27, 1977	"	"	"		<i>Douglas D. Smith, et al</i>	1414	21	4,420	<i>Lot 4 New Pelham Rd. 1 lot 3</i>
13195 Oct. 28, 1977	"	"	"		<i>Howard Stoney, et al</i>	1414	303	.00	<i>Less P.</i>
13753 Nov. 1, 1977	"	"	"		<i>Lucius W. Blumfield</i>	1414	592	15,000	<i>Lot 3 W. Poinsett St. near</i>
"	"	"	"		"	1414	592	.00	<i>Just = 1.12 acs.</i>
"	"	"	"		"	1414	592	25,000	<i>1.04 acs. U.S. Hwy. 29, near lot 37</i>
"	"	"	"		"	1414	592	.00	<i>Virginia ave. Victor Wray has mtd.</i>
"	"	"	"		"	1414	592	.00	<i>Chick Spgs. P. near</i>



# INDIRECT or MORTGAGEE Index to Real Estate Mortgages — Greenville County, S. C.

REG. U. S. PAT. OFFICE *Chas. McCorkle* County Indexes Since 1888 An Identifying Trade Mark

 Open at Proper Tab according to First Letter or Letters of Name and refer to Buff Sub-Index sheet for page reference.

COTT FAMILY NAME INDEX No. 75 © 1949  
MADE BY THE COTT INDEX COMPANY, COLUMBUS, OHIO  
SOLD BY WALKER, EVANS & COGSWELL CO., CHARLESTON, S.C.

(M)

FILE NUMBER DATE OF RECORD	MORTGAGEES FAMILY NAMES	GIVEN NAMES ABCDEFGH	GIVEN NAMES IJKLMNO	GIVEN NAMES PQRSTUVWXYZ	MORTGAGORS	BOOK	PAGE	Amount	BRIEF DESCRIPTION, LOCATION, ETC. ( Not Warranted )
13647 Nov. 1, 1977	Bank	Of Greer			Ratterree - James Ins. Agency	1414	631		For mtg. see R.E.M. bk. 1259 pg. 642 Release lot 22 Jumentown Etc. Sec. II
13733 Nov. 2, 1977	"	"			William Thomas Fauler	1414	657	23,000	2 lots, Blasing mtr. 29.
13807 Nov. 2, 1977	"	"		2-27-80 # 25832	Deed bk. Kenneth P. Coates, et al	1067	836		Real Prop. Agree.
13807 Nov. 2, 1977	"	"		3-21-83 # 23773	Deed bk. Ernest H. Pace, et al	1067	838		Real Prop. Agree.
13807 Nov. 2, 1977	"	"		3-11-86 # 29679	Deed bk. Donald R. Sturbie, et al	1067	839		Real Prop. Agree.
14368 Nov. 7, 1977	"	"			E. Richard Taylor, Jr.	1415	148	125,000	lots
14400 Nov. 8, 1977	"	"			Charles L. Taylor	1415	226	10,000	0.67 acs. Chick Spg. 29.
14669 Nov. 10, 1977	"	"			Ratterree - James Ins. Agency	1415	552		For mtg. see R.E.M. bk. 1259 pg. 642 Release lot 23 Jumentown Etc. Sec. II
14628 Nov. 10, 1977	"	"			Byron K. Bridges	1415	431	25,000	Pl. lot 126 Laurel Rd. & Blue Ridge Dr., Burgess Hills
14748 Nov. 13, 1977	"	"			" " "	1415	431		Chick Spg. 29.
15009 Nov. 14, 1977	"	"		11-30-79 # 18144	D. A. Bissette, Jr. Deed bk. Earl E. Jackson, et al	1415	474	50,000	Lot Old Hwy. # 29
15223 Nov. 16, 1977	"	"			Don L. Ray, Jr. et al	1415	914	25,000	Lot Spg well rd. O'Neal 29.
15757 Nov. 21, 1977	"	"			Calvary Bapt. Church	1416	364	10,000	lot
16016 Nov. 23, 1977	"	"			J. P. Flynn	1416	627	15,500	Highland St.
16332 Nov. 28, 1977	"	"			Deed bk. J. Douglas Neal, et al	1069	248		3000 Jordan Rd.

# INDIRECT or MORTGAGEE Index to Real Estate Mortgages — Greenville County, S. C.

REG. U. S. PAT. OFFICE *Chas. McCott* County Indexes Since 1888 An Identifying Trade Mark

Open at Proper Tab according to First Letter or Letters of Name and refer to Buff Sub-index sheet for page reference.

COTT FAMILY NAME INDEX No. 75 © 1949  
MADE BY THE COTT INDEX COMPANY, COLUMBUS, OHIO  
SOLD BY WALKER, EVANS & COGSWELL CO., CHARLESTON, S.C.

FILE NUMBER DATE OF RECORD	MORTGAGEES FAMILY NAMES	GIVEN NAMES ABCDEFGHIH	GIVEN NAMES IJKLMNO	GIVEN NAMES PQRSTUVWXYZ	MORTGAGORS	BOOK	PAGE	Amount	BRIEF DESCRIPTION, LOCATION, ETC. ( Not Warranted )
16332 Nov. 28, 1977	Bank	Of Greer			Anthony C. Lavin, et al	Deed Bk	1069 250		Real Prop. Agree.
16789 Dec. 1, 1977	"	"			Family Fed. S. Loan	1417	446	70,000	(w. de. Hampton Blvd.) Chick Spg. Sp. Lots 415 (U.S. Hwy. 29)
16985 Dec. 2, 1977	"	"			Roy Durrah	1417	480	7,500	Chick Spg. Sp. Lots 213 Earle St., Greer.
17598 Dec. 8, 1977	"	"			Jerry D. Reunion, et al	1418	71	70,000	Rd. Chick Spg. Sp. Pt. 42.90 ac. Fruit Subur
17966 Dec. 13, 1977	"	"		1-22-79 # 2600	C. Roy Jenkins et al	Deed Bk.	1070 111		Real Prop. Agree.
18603 Dec. 20, 1977	"	"			Lellie S. Gibson	1419	30	22,000	0.66 ac. Oak St.
19145 Dec. 27, 1977	"	"			Lucille L. Streetman	1419	470	25,000	Hyd. "Broadwood" Lots 57, 58 & 59 Middle Hampton
19191 Dec. 27, 1977	"	"			Inez W. Barbara	1419	472	7,500	Highville, Highland Sp. Lots 112 State Hwy. #253
19139 Dec. 27, 1977	"	"			Samuel J. Clark	1419	565	22,000	Lot 2 Chick Spg. Sp. "North Hills"
19302 Dec. 28, 1977	"	"			Virginia Anne Denton	1419	603	17,000	Lot 48 Ballman St. For Mtg. on Elm St. 1259 pg. 642
19515 Dec. 29, 1977	"	"		5-8-86 #	Ratherine Jane Ins Agency	1419	837		Rehan lot 36 Jamestown Sub. SECC
19182 Dec. 27, 1977	"	"			Wendell L. Thompson	Deed Bk.	1070 782		Real Prop. Agree.
19806 Jan. 3, 1978	"	"			Margaret J. Tweed	1420	66	18,000	Chick Spg. Sp. 0.61 ac. State Hwy. 14, Greer
20118 Jan. 5, 1978	"	"			M. E. Durham	1420	277	50,000	3.74 acres Cu. tr. Pl.
19978 Jan. 4, 1978	"	"		9-10-91 # 6468	Conrad W. Sanders, et al	Deed Book	1071 350		Real Prop. Agree.
19978 Jan. 4, 1978	"	"		10-31-79 # 14747	Hene C. Hunt, et al	Deed Book	1071 351		Real Prop. Agree.

# INDIRECT or MORTGAGEE Index to Real Estate Mortgages — Greenville County, S. C.

REG. U. S. PAT. OFFICE *Chas. McCall* County Indexes Since 1888 An Identifying Trade Mark

Open at Proper Tab according to First Letter or Letters of Name and refer to Buff Sub-Index sheet for page reference.

COTT FAMILY NAME INDEX No. 75 © 1949  
MADE BY THE COTT INDEX COMPANY, COLUMBUS, OHIO  
SOLD BY WALKER, EVANS & COGSWELL CO., CHARLESTON, S.C.

FILE NUMBER	MORTGAGEES	GIVEN NAMES	GIVEN NAMES	GIVEN NAMES	MORTGAGORS	BOOK	PAGE	Amount	BRIEF DESCRIPTION, LOCATION, ETC. ( Not Warranted )
DATE OF RECORD	FAMILY NAMES	ABCDEFGHIJ	IJKLMNO	PQRSTUVWXYZ					
20732								.00	Horiz. Prop. Regime
Jan. 11, 1978	Bank	Of Greer			Calvin H. Kelley, et al	1420	713	12,000	Unit B-10 Gallery Centre
20733								.00	Prop. Sp. Reg. etc.
Jan. 14, 1978	"	"			Joseph J. Cole, et al	1420	719	6,000	Lots 314 Brown Rd. also
21253								.00	Fairview Rd. Ch. Sp. Reg.
Jan. 17, 1978	"	"			William L. Vaden	1421	120	35,000	16.78 ac. cor. Sulzer Rd. &
21603								.00	Ch. Sp. Reg.
Jan. 20, 1978	"	"			Betty J. Wood	1421	430	8,500	4.58 ac. Brushy creek Rd.
21650								.00	Rd. O'Neal Sp.
Jan. 20, 1978	"	"			Allen Ray	1421	457	5,500	Lot = 78/100 acre Cannon
23000								.00	
Feb. 3, 1978	"	"			Northwood Baptist Ch.	1422	531	225,000	4.70 ac. small school lot &
"	"	"			"	1422	531		Holidays Rd. also lot small school lot. Green O'Neal Sp.
23045								.00	Holidays Church, by no.
Feb. 3, 1978	"	"			Naylor Lencostal	1422	554	58,500	2.14 ac. U.S. Hwy. 29 Ch. Sp. Reg.
23105								.00	Supplemental Indenture
Feb. 6, 1978	"	"			L. Lee Cooper, Sr.	1422	641	12,000	Green, O'Neal Sp.
23324								.00	Lot 2 Old small school lot.
Feb. 8, 1978	"	"			William J. Shivers, Sr.	1422	796	20,000	"Northwood Hills"
23659								.00	Lot 90 Conington Rd., Sec. III
Feb. 10, 1978	"	"			Wade Hampton Assembly	1423	58	80,000	Lot 3 Hwy. 29
24509								.00	Trust Indenture (Church Bond)
Feb. 20, 1978	"	"			David L. Dawkins, et al	1423	782	15,700	are.
24869								.00	Lot 9 1/2 Pt. lot 10 Jones
Feb. 23, 1978	"	"			Jack E. Shaw	1424	46	68,000	Sec. C "Green Forest"
25102								.00	Lot 43144 Pinnacle Dr.
Feb. 27, 1978	"	"			Ronnie D. Boone, et al	1424	441	12,500	Rd.
25308								.00	Lot 39 1/2 Pt. lot 38 Buncawke
Feb. 28, 1978	"	"			Truman C. Woods, Jr.	1424	476	54,600	also 2.95 acres
25844								.00	57.22 ac. Franklin Sp.
Mar. 6, 1978	"	"			Josephine B. McMurray	1425	99	65,000	then Ch. Sp. Reg. also Prop. in Sp. Reg.
								.00	Lot 3 1/2 Pt. lot 2 arlington ave.

# INDIRECT or MORTGAGEE Index to Real Estate Mortgages — Greenville County, S. C.

REG. U. S. PAT. OFFICE *Chas McCott* County Indexes Since 1888 An Identifying Trade Mark

Open at Proper Tab according to First Letter or Letters of Name and refer to Buff Sub-index sheet for page reference.

COTT FAMILY NAME INDEX No. 75 © 1949 MADE BY THE COTT INDEX COMPANY, COLUMBUS, OHIO SOLD BY WALKER, EVANS & COGSWELL CO., CHARLESTON, S.C.

FILE NUMBER DATE OF RECORD	MORTGAGEES FAMILY NAMES	GIVEN NAMES ABCDEFGHIJ	GIVEN NAMES JKLMNO	GIVEN NAMES PQRSTUVWXYZ	MORTGAGORS	BOOK	PAGE	Amount	BRIEF DESCRIPTION, LOCATION, ETC. ( Not Warranted )
25836 Mar. 6, 1978	Bank	Of Greer			<i>et al</i> Dennis Richard Johnson	1425	103	15,000	Dr. "orchard acres" Chick Spg Sp. Lot 49 E. Lee Rd. & Fairhaven
25942 Mar. 6, 1978	"	of Greer <i>Cancelled</i>			Buddy H. Clayton, <i>et al</i>	1674	753		Real Prop. Agree.
25942 Mar. 6, 1978	"	<i>Cancelled</i> Dannie S. Lankersley <i>remc</i>	12-21-81 #14479	8-17-81 #75-1931	R. H. Soudon, <i>et al</i>	1074	754		Real Prop. Agree.
26396 Mar. 9, 1978	"	" <i>Cancelled</i>			Roger L. Burrell	1425	404	7,000	Ch. Spg. Sp. Lot 16 Moore & Hyatt St. Greer
26055 Mar. 7, 1978	"	Dannie S. Lankersley <i>remc</i>	3-26-87 #39887	8-10-87 #100-1887	Jame S. Etale, <i>et al</i>	1074	855		Real Prop. Agree.
26244 Mar. 8, 1978	"	" <i>Cancelled</i> Dannie S. Lankersley <i>remc</i>	4-20-88 #45229	7-23-81 #20683	Matthi Gregory	1074	992		Real Prop. Agree.
27380 Mar. 17, 1978	"	"			W. J. Shivers, Jr.	1426	322	10,000	1.13 acs. Little Mass Rd.
27481 Mar. 20, 1978	"	"			Charles E. Lark	1426	411	1,197	2.23 acs. E. Georgia Rd.
27482 Mar. 20, 1978	"	"			George E. Saunders, <i>et al</i>	1426	413	19,000	tracts 5+6 O'Neal Sp.
27501 Mar. 20, 1978	"	" <i>Cancelled</i> Dannie S. Lankersley <i>remc</i>	8-29-79 #1100	8-21-81 #682-211	W. H. Alfred, <i>et al</i>	1075	663		Real Prop. Agree.
27501 Mar. 20, 1978	"	" <i>Cancelled</i> Dannie S. Lankersley <i>remc</i>	6-16-88 #55846	8-10-87 #108-1153	Carolyn Finley, <i>et al</i>	1075	664		Real Prop. Agree.
27501 Mar. 20, 1978	"	" <i>Cancelled</i> Dannie S. Lankersley <i>remc</i>	10-22-81 #10143	8-10-87 #75-982	Ann H. Hill, Jr. <i>et al</i>	1075	665		Real Prop. Agree.
28029 Mar. 24, 1978	"	"			Wayle W. Brown	1426	848	5,500	1.9 acs. Pinnacle, N.Y. H. lot 1 Pinnacle Dr. also
28463 Mar. 28, 1978	"	"			Clyde W. Darnell, Jr. <i>et al</i>	1427	187	32,500	"orchard acres" Mc. 1 Lot 4 Edwards Rd. & Lee Rd.
28469 Mar. 28, 1978	"	"			Raymond A. McKinley	1427	265	11,000	Tigerville, Highland Sp. Lots 1, 2, & 3, Hwy. 253
28867 Mar. 31, 1978	"	"			Jerry D. Rumier	1427	688	20,500	Chick Spg Sp. 5 acs. Solter Rd. Greer

# INDIRECT or MORTGAGEE Index to Real Estate Mortgages — Greenville County, S. C. 6

REG. U. S. PAT. OFFICE *Chas McCott* County Indexes Since 1888 An Identifying Trade Mark

Open at Proper Tab according to First Letter or Letters of Name and refer to Buff Sub-Index sheet for page reference.

COTT FAMILY NAME INDEX No. 75 © 1949  
MADE BY THE COTT INDEX COMPANY, COLUMBUS, OHIO  
SOLD BY WALKER, EVANS & COGSWELL CO., CHARLESTON, S.C.

(0)

FILE NUMBER DATE OF RECORD	MORTGAGEES FAMILY NAMES	GIVEN NAMES ABCDEFGH	GIVEN NAMES IJKLMNO	GIVEN NAMES PQRSTUVWXYZ	MORTGAGORS	BOOK	PAGE	Amount	BRIEF DESCRIPTION, LOCATION, ETC. ( Not Warranted )
28965 Mar 3, 1978	Bank	Of Greer			L. H. Moore	1427	720	.00 30,000	Lot, U.S. Hwy. 123
28893 Mar 31, 1978	"	" "			John M. Phillips	Deed Bk. 1076	344		Real Prop. Agree. Child Sp. 70
29575 Apr 6, 1978	"	"			J. Steve Merritt	1428	159	.00 20,000	0.81 ac. U.S. Hwy. 29
29358 Apr 5, 1978	"	"	Cancelled Donnie S. Tankersley KMC	1-8-79 # 20273 Sat BK 63-635	Richard D. Watts, et al	Deed Bk. 1076	609		Real Prop. Agree. "Washington State" Real 30
29601 Apr 7, 1978	"	"			Donald Nelson Arma	1428	220	.00 8,000	Lot 11 Hwy 5-135 + James St. see Rem Book 1403 pg. 561
29680 Apr 7, 1978	"	"			William M. B. Wood, et al Church, et al	1428	344		Assumption Agreement - for mtg. Car. Old 1 new State Hwy. 94
31112 Apr 20, 1978	"	"			Shasant Stone Sept.	1429	492	.00 180,000	Lot, Old State Hwy. 14, lot
30891 Apr 19, 1978	"	"	Cancelled Donnie S. Tankersley KMC	8-22-79 # 6309 Sat BK 68-44	James A. Whilden et al	Deed Book 1077	406		Real Prop. Agree.
31176 Apr 21, 1978	"	"			Nelly's Inc.	1429	586	.00 46,000	1-243 ac. Old U.S. Hwy. 29
31573 Apr 25, 1978	"	"			Claude M. Pittman, et al	1429	963	.00 400	Pelham, Butler St. Tract 6 State Hwy. 14 near
31973 Apr 27, 1978	"	"			Bryan K. Bridges, P.A.	1430	257	.00 15,000	Village Green .63 ac. Village Dr.
31975 Apr 27, 1978	"	"			Green Golf & Country Club	1430	259	.00 50,000	Spth county Tracts - Prop. in S. Miller +
31771 Apr 26, 1978	"	"	Cancelled Donnie S. Tankersley KMC	4-26-83 # 27983 Sat BK 80-837	Elvis Wood, et al	Deed Bk 1077	824		Real Prop. Agree.
31771 Apr 26, 1978	"	"	Cancelled Donnie S. Tankersley KMC	5-17-83 # 30482 Sat BK 80-1407	William R. Stack, et al	Deed Bk 1077	826		Real Prop. Agree.
32448 May 2, 1978	"	"			Waverly L. Brown, et al	1430	759	.00 11,000	Lot 6 North ave. (U.S. Hwy. 276)
32969 May 5, 1978	"	"			Samuel L. Williams, et al	1431	130	.00 8,500	Lot, Laurens Rd.








# INDIRECT or MORTGAGEE Index to Real Estate Mortgages — Greenville County, S. C.

REG. U. S. PAT. OFFICE *Chas. McCott* County Indexes Since 1888 An Identifying Trade Mark

 Open at Proper Tab according to First Letter or Letters of Name and refer to Buff Sub-Index sheet for page reference.

COTT FAMILY NAME INDEX No. 75 © 1949  
MADE BY THE COTT INDEX COMPANY, COLUMBUS, OHIO  
SOLD BY WALKER, EVANS & COGSWELL CO., CHARLESTON, S.C.

FILE NUMBER DATE OF RECORD	MORTGAGEES FAMILY NAMES	GIVEN NAMES ABCDEFGHIJ	GIVEN NAMES JKLMNO	GIVEN NAMES PQRSTUVWXYZ	MORTGAGORS	BOOK	PAGE	Amount	BRIEF DESCRIPTION, LOCATION, ETC. ( Not Warranted )
3046 July 28, 1978	Bank	9-28-81 Of Greer	<i>Cancelled</i>	# 7870	Let BK 75-542 Charles J. Miles, et al Church of Christ, by sub.	Deed Book 1084	170		Real Prop Agree.
3776 Aug 3, 1978	"	"	"		The Pentecostal Holiness Ch. of Christ, by sub.	1440	262	60,000	Lot, Chick Spg. Sp.
4672 Aug 11, 1978	"	"	"		Pentecostal Holiness Church	1440	932		Jointly, see REM BK 1081 pg 621 Release 2.10 Acres Chick Spg Sp.
4970 Aug 15, 1978	"	"	"		Charles Miller, et al	1441	290	16,000	Chick Spg. Sp. Lot 7 Jones Ave. Taylors
5224 Aug 17, 1978	"	"	"		Lucille R. Jones	1441	489	4,000	Chick Spg. Sp. Lot, Burcombe St.
5227 Aug 17, 1978	"	"	"		Nickie D. Woods	1441	500	19,500	Lot 8 Colman Dr.
5226 Aug 17, 1978	"	"	"		Howard Searcy, et al Formerly Naomi E. Powell	1441	502	12,000	O'neal Sp. 11.54 acs. Old O'neal Rd.
5428 Aug 18, 1978	"	"	"		Naomi E. Searcy	1085	641		Real Prop. Agree.
5856 Aug 23, 1978	"	"	"		L. Lee Cooper, Sr.	1442	1	10,000	Real Prop. Agree. Lot 2 (7.53 acs) Old Rural School
5857 Aug 23, 1978	"	"	"		William H. Burns, et al	1442	30	9,300	Chick Spg. Sp. Lot 5 Westfield Ave. Green
6136 Aug 24, 1978	"	"	"		Sherman R. McMillan	1442	242	8,500	O'neal Sp. 15.28 acs. McElhenny Rd.
5921 Aug 23, 1978	"	<i>Cancelled</i>	12-28-84	# 19249	David H. Campbell, et al	1086	17		Real Prop. Agree.
5921 Aug 23, 1978	"	<i>Cancelled</i>	7-11-91	# 16651	James D. Daniels, et al	1085	999		Real Prop. Agree.
5921 Aug 23, 1978	"	<i>Cancelled</i>	9-9-83	# 78245	Harris M. Ward, et al	1085	997		Real Prop. Agree.
2442 Aug 28, 1978	"	"	"		Emma Jane Wood Nechins	1442	479	15,000	July 14 Chick Spg. Sp. Lots 869 (0.31 acs. 41 acs.)
6678 Aug 30, 1978	"	"	"		Billy R. Brown	1442	699	15,000	Lot 3 (1 acs.) Mill Rd.

# INDIRECT or MORTGAGEE Index to Real Estate Mortgages -- Greenville County, S. C.

Open at Proper Tab according to First Letter or Letters of Name and refer to Buff Sub-Index sheet for page reference.

KEYS PRINTING CO.

(8)

FILE NUMBER DATE OF RECORD	MORTGAGEES FAMILY NAMES	GIVEN NAMES ABCDEFGHIJ	GIVEN NAMES JKLMNO	GIVEN NAMES PQRSTUWXYZ	MORTGAGORS	BOOK PAGE	AMOUNT	BRIEF DESCRIPTION, LOCATION, ETC. (NOT WARRANTED)
6570 Aug. 29, 1978 7003	Bank	<del>Annals</del> <del>Annals</del>		3-12-82 #	20442 8 <sup>th</sup> Bk. 76-1112 Betty H. Suster	Deed Book 1086 373		Real Prop. Agree. Chick Spg Sp.
Sept. 1, 1978 7218	"	"	"		Donald L. Brahep, Jr.	1442 971	9,000	lots 5 & 6 Cor. Nat'l Hwy. & Hill Ang. Drew
Sept. 1, 1978 7724	"	"	"		Linda S. Pirkle, et al	1443 60	15,000	lot Cor. W. Bennett St. & South Sp.
Sept. 8, 1978 7784	"	"	"		Mary Mack Ch. of Greenville, by President	1443 548	3,700	Lot 12 Meer, Chick Spg. 12 acc. Pelham Rd.
Sept. 8, 1978 7867	"	"	"		Metropolitan, Sept. by Sec. One	1443 599	450,000	Church bond indenture
Sept. 11, 1978 7954	"	"	"		Lee Road Bapt Church by Sec.	1443 737	160,000	Church bond indenture For Div. Sec'd of Tr. su deed Bk. 809 pg 500
Sept. 11, 1978 8212	"	<del>Annals</del> <del>Annals</del>		12-21-95	Lee Road Bapt Church lot BK 765-1465	1443 736 Deed Book		Appointment of substitute trustee
Sept. 13, 1978 8514	"	"	"	# 79014	Harold S. Pruitt, et al	1087 229		Real Prop. Agree. For mty. su REm Bk. 1338 pg. 256
Sept. 15, 1978 8504	"	"	"		Paul W. Peoples, et al	1444 449 Deed Book		Kellan lot 5 (56 ac) O'Neal Sp.
Sept. 15, 1978 9331	"	"	"		Ladson J. Powell, et al et al	1087 961		Real Prop. Agree.
Sept. 22, 1978 9517	"	J. Meer			Marcum J. Mall, Jr. w/ot Ellen J. Long	1445 41	8,500	3.49 acc. Alexander Dr. Chick Spg. Sp.
Sept. 25, 1978 9336	"	"	"		Ellen J. Rogers lot BK 75-511	1445 193 Deed Bk	16,500	Lot 54 Hill St. "Pleasant Home"
Sept. 22, 1978 9336	"	<del>Annals</del> <del>Annals</del>		8-31-81 # 5599	James J. Simms, et al 1914 lot BK 75-513	1088 464 Deed Bk		Real Prop. Agree.
Sept. 22, 1978 10038	"	<del>Annals</del> <del>Annals</del>		9-25-81 #	J. S. Dickson, III	1088 467		Real Prop. Agree.
Sept. 28, 1978 10444	"	"	"		Wm. L. Fowler	1445 624	10,000	Lot 6 New St. Highland Sp. O'Neal Sp.
Oct. 2, 1978	"	"	"		Alan Lee Krause	1445 997	22,000	3.59 acc. Jew's Bridge Rd.

# 6 INDIRECT or MORTGAGEE Index to Real Estate Mortgages - Greenville County, S. C.

Open at Proper Tab according to First Letter or Letters of Name and refer to Buff Sub-Index sheet for page reference.

KEYS PRINTING CO.

FILE NUMBER DATE OF RECORD	MORTGAGEES FAMILY NAMES	GIVEN NAMES ABCDEFGHIJ	GIVEN NAMES JKLMNOPQ	GIVEN NAMES RSTUVWXYZ	MORTGAGORS	BOOK	PAGE	AMOUNT	BRIEF DESCRIPTION, LOCATION, ETC. (NOT WARRANTED)
10846 Oct. 5, 1978 11222	Bank	of Greer			Michael P. Vaughn	1446	348	24,000 <sup>.00</sup>	Lot Buncamille Rd. Chick Spg. Sp.
Oct. 9, 1978 11586	"	"			Dan L. Collier, et al	1446	670	12,000 <sup>.00</sup>	Lot, Pauline St.
Oct. 12, 1978 11339	"	"			Kenneth D. Sadfrey	1446	956	20,000 <sup>.00</sup>	Lot, Trade St. Greer
Oct. 10, 1978 11536	"	"			John R. Gray, Jr. et al	1089	696		Road Prop. Agree.
Oct. 11, 1978	"	"			Don Conwell, et al	1089	763		Subordination of Lien - for R. P. A. see deed bk. 1052 pg. 420 + mtg. in R.E.M. bk. 1446 pg. 544
"	"	"			"	Deed Book 1089	763		Rd. Greer O'Neal Sp.
"	"	"			Joseph W. Johnson et al	1447	269	9,000 <sup>.00</sup>	1.13 Acres + .67 Acs. Pennington Valleyhaven acre O'Neal Sp.
Oct. 16, 1978 12459	"	"			James R. Flynn, Jr.	1447	678	12,500 <sup>.00</sup>	Lot 72 Valley creek Dr. Sec. 4
Oct. 19, 1978 12495	"	"			Roy L. Sahagan et al	1447	722	10,000 <sup>.00</sup>	Chick Spg. Sp.
Oct. 20, 1978 12600	"	"			E Clatt Alewine	1447	827	23,000 <sup>.00</sup>	1.51 Acs. Bible Shrub Rd.
Oct. 20, 1978 14040	"	"			Roy Messer	1449	311	10,000 <sup>.00</sup>	Lot 10 "Lee East" Ch. O'Neal Sp.
Nov. 3, 1978 14405	"	"			Kenneth L. Williams	1449	584	20,000 <sup>.00</sup>	Lots 19 + 20 Old CCC Camp Spg. Sp. also Pt. lot 46
Nov. 8, 1978 14174	"	"			Billy R. Upton et al	1091	387		Lots 30, 31, 132 West Rd. Chick
Nov. 6, 1978 14532	"	"			Matthew W. D'Angelo	1449	667	10,000 <sup>.00</sup>	Real Prop. Agree. Sec. II
Nov. 9, 1978 14629	"	"			James E. Lince	1449	808	7,000 <sup>.00</sup>	Lot 31 Holiday Hills O'Neal Sp.
Nov. 9, 1978 14915	"	"			Shrah N. Sandler	1450	15	22,900 <sup>.00</sup>	1 acre Community Rd.
Nov. 13, 1978	"	"							Lot 30 Paris View Dr. Sec. I

Cancelled  
Dennis L. Sanderling  
11-9-81 Det BK. 75-1250  
#11500

Cancelled  
Dennis L. Sanderling  
1-29-80 # 23309 Det BK 69-1328



# INDIRECT or MORTGAGEE Index to Real Estate Mortgages -- Greenville County, S. C.

Open at Proper Tab according to First Letter or Letters of Name and refer to Buff Sub-Index sheet for page reference.

KEYS PRINTING CO.

6  
(R)

FILE NUMBER DATE OF RECORD	MORTGAGEES FAMILY NAMES	GIVEN NAMES ABCDEFGHIJ	GIVEN NAMES JKLMNO	GIVEN NAMES PQRSTUVWXYZ	MORTGAGORS	BOOK	PAGE	AMOUNT	BRIEF DESCRIPTION, LOCATION, ETC. (NOT WARRANTED)
15296 Nov. 16, 1978	Bank		Of Greer		Emma Jane wood <sup>rodine</sup> <sub>etal</sub>	1450	498	.00 23,000	con. Hwy. 148 Oak forest rd. chick spr. rd. Lot 8 (0.31 ac.) 1 lot 9 (0.41 ac.)
15804 Nov. 21, 1978	"		"		Dennis J. Dillard	1450	836	.00 34,000	Lot 117 "Del Norte" D. also Res. Shop.
15991 Nov. 23, 1978	"		"		Arthur P. Campbell	1450	992	.00 7,800	1 acre Camp Creek rd. Highland
16090 Nov. 24, 1978	"		"		M. L. Ridley, et al	1451	121	.00 19,500	tract 3 Chick spr. rd.
16338 Nov. 28, 1978	"		"		Danny K. Edwards, et al	1451	428	.00 13,400	Lot Hwy. 140 Neal rd. Sec. 4
16619 Nov. 30, 1978	"		"		J. Preston Rochester	1451	583	.00 37,000	Lot 162 Colonial Hills Glassy mtn. rd.
16749 Nov. 30, 1978	"		"		William K. Bomar	1451	704	.00 19,000	Lot 2 (49 ac.) Hoode Rd.
16936 Dec. 4, 1978	"		"		James E. Bishop, et al	1452	1	.00 35,000	Chick spr. rd. Lots 123 & 125 E. Linslett St.
17055 Dec. 4, 1978	"	Cancelled Dennis S. Inkerley RMC	11-9-83 # 15267	8. + BK. 83-100	Mary E. Southerlin	Deed Book			Real Prop. Agree
17055 Dec. 4, 1978	"	Cancelled Dennis S. Inkerley RMC	9-10-81 # 6468	1st BK 75-265	Don B. Martin, et al	Deed Book			Real Prop. Agree
17055 Dec. 4, 1978	"	Cancelled Dennis S. Inkerley RMC	3-11-81 # 25399	1st BK 73-885	Paul Wyatt, et al	Deed Book			Real Prop. Agree
17354 Dec. 7, 1978	"		"		Paul W. Smith	1452	300	.00 7,500	Lot 4 Old School Road
17693 Dec. 11, 1978	"		"		Roy Messer	1452	627	.00 10,000	For orig. mty see R & M BK. 1449 Pg. 311. Lot 191 20 Old CCC Camp rd. Neal rd.
17953 Dec. 13, 1978	"	Cancelled Dennis S. Inkerley RMC	5-14-80 # 33181	1st BK 70 PT-1204	Charles E. Parks	Deed	BK		Real Prop. Agree.
17953 Dec. 13, 1978	"	Cancelled Dennis S. Inkerley RMC	10-23-79 # 13604	1st BK 68-1482	Jack D. Kelley, et al	Deed	BK		Real Prop. Agree.

# INDIRECT or MORTGAGEE Index to Real Estate Mortgages -- Greenville County, S. C.

Open at Proper Tab according to First Letter or Letters of Name and refer to Buff Sub-Index sheet for page reference.

KEYS PRINTING CO.

FILE NUMBER DATE OF RECORD	MORTGAGEES FAMILY NAMES	GIVEN NAMES ABCDEFGHIJ	GIVEN NAMES JKLMNOPQ	GIVEN NAMES RSTUVWXYZ	MORTGAGORS	BOOK	PAGE	AMOUNT	BRIEF DESCRIPTION, LOCATION, ETC. (NOT WARRANTED)
18551 Dec. 19, 1978	Bank		Of Greer		Pauline B. Sloan <i>et al</i>	1453	336	13,008	"Forest Hgts." Lot 42 Longview Terrace
18485 Dec. 19, 1978	"		"		James M. Sudduth	1453	399	22,500	30 ac. Hwy. 14 Highland
19418 Dec. 29, 1978	"		"		Lucille L. Streetman <i>et al</i>	1094	497		Release Lot 59 Brookwood. Due for mtg. see Rem Bk. 1392 pg. 629 & Book 1419 pg. 480
20949 Jan. 16, 1979	"		"		John Crosson, <i>et al</i>	1455	227	54,000	Lot 22 "Mellotree Park" also lot St. Mark Rd.
21079 Jan. 16, 1979	"		"		John J. Stubblyfield, Jr. <i>et al</i>	1455	326	37,000	9 lots, also 3 lots Columbia Street. Prof. Regime U.S. Hwy. 29
21177 Jan. 17, 1979	"		"		Thomas C. Brewer	1455	389	12,000	Unit B-10 Gallery Center, Hwy. Chick spg. rd.
21200 Jan. 17, 1979	"		"		Jae Copeland, <i>et al</i> <i>et al</i>	1455	409	10,500	1.48 ac. Julian Rd.
21626 Jan. 23, 1979	"		"		Alham Bapt. Ch.	1455	818	200,000	12.10 ac. Old Greer - Pelham for mtg. see Rem Bk. 1419 pg. 480
21500 Jan. 22, 1979	"		"		Lucille L. Streetman	1455	800		Release lot 58 Brookwood
21308 Jan. 18, 1979	"		"		E. Richard Jr.	1095	601		for mtg. see Rem Bk. 1415 pg. 148
21618 Jan. 23, 1979	"		"		Leona Lore	1455	814	6,382	Release 3.97 ac. Pine Ln. O'Neal spg.
21616 Jan. 23, 1979	"		"		Calvin Kelley	1455	861	28,500	8 1/100 ac. S. C. Hwy. 414 Hwy. 29 (Comp. Rd.)
21405 Jan. 19, 1979	"	Cancelled Dannie S. Tankersley KEMC	5-3-85	* 33314	B.T. Bk. 89-900 John C. Mitchell, Jr. <i>et al</i>	1095	717		Lot 24, 25, 26, 27 Old U.S.
22137 Jan. 29, 1979	"		"		Harold J. Southard, <i>et al</i> <i>et al</i>	1456	218	20,000	Real Prop. Agre. "Good Ol' Home" Goulens"
22350 Jan. 31, 1979	"		"		O'Neal Church of God	1456	382	68,000	Lot 2 Longmeadow Rd. 2 ac. also 2.00 ac. Rutherford Rd. 75/100 ac. Danton's Chapel Rd.

# INDIRECT or MORTGAGEE Index to Real Estate Mortgages - Greenville County, S. C.

Open at Proper Tab according to First Letter or Letters of Name and refer to Buff Sub-Index sheet for page reference.

KEYS PRINTING CO.

(5)

FILE NUMBER DATE OF RECORD	MORTGAGEES FAMILY NAMES	GIVEN NAMES ABCDEFGHIJ	GIVEN NAMES JKLMNO	GIVEN NAMES PQRSTUVWXYZ	MORTGAGORS	BOOK	PAGE	AMOUNT	BRIEF DESCRIPTION, LOCATION, ETC. (NOT WARRANTED)
22378 Jan. 31, 1979	Bank	Of Greer			N. N. Mayfield, et al	1456	389	6,500	Upper Chick Spg. #1 Pt. lot 2 Campbell ave.
22522 Feb. 1, 1979	"	"			Melvin J. Willinrach Sandy 3 lot, by 30.	1456	519	13,350	Merrifield Park, sec. I Lot 117 Chateau Dr.
22600 Feb. 1, 1979	"	"			Faith Temple Church inc. et al	1456	572	200,000	O'Neal Sp. 6.67 acs. Hwy. 253
23116 Feb. 8, 1979	"	"			Butterfield Woodworking et al	1457	90	250,000	St. Planter Savings Bank Pt. lot 4 & lots 5 thru 9 Craft
23123 Feb. 8, 1979	"	"			Leggie Daiter London	1457	138	20,000	Colonial Hills, sec. 5 Lot 96 Fairfield Cr.
23569 Feb. 14, 1979	"	"			James E. Phillips, et al	1457	506	25,500	1.57 acs. St. Marks Rd. Rd. 1 Sharon Dr. O'Neal Sp.
24700 Feb. 27, 1979	"	"			J. Reynolds Smith	1458	383	15,000	Pt. tract 2 cor. anell School
24663 Feb. 27, 1979	"	"		cancelled 2-26-81 # 24112 James S. Siskind 1097	James M. Crain, et al	Deed 1097	BR 520		Real Prop. Agree. Heron estate, sec. II also lot 36 sec. I
24101 Mar. 13, 1979	"	"			Jerry L. Lail, et al	1459	617	65,000	Lot 35 Mt. Heron Rd. mt. Chick Spg. #1
26163 Mar. 13, 1979	"	"			able Machine Co. Inc.	1459	619	85,000	Lot, Rifle Range Rd. + Hwy. 290. Fordy Joanne Est. sec. I
26204 Mar. 14, 1979	"	"			Edgar Jack Lail	1459	720	50,000	Lot 14 Cor. Robinhood Lane
27450 Mar. 26, 1979	"	"			D.A. Boudette, Jr. by 30.	1460	714	150,000	Lot, Old Hwy. 29
28173 Mar. 30, 1979	"	"			Taylor's Church of Christ	1461	401	35,000	0.43 acs. Mills St. & Old U.S. Hwy. 29. also 0.09 acs., also lots 16, 17, & 18.
"	"	"			"	"	"		
28370 Apr. 2, 1979	"	"		cancelled 9-1-81 # 5692 James S. Siskind 1099	Betty S. Couch by his atty. in fact Mary E. Mappin	Deed Book 1099	741		Real Prop. Agree. Texas Rd. Fall Pine
28666 Apr. 4, 1979	"	"			George V. Mappin, et al	1461	931	100,000	3.21 acs. Tract 7 Little

# INDIRECT or MORTGAGEE Index to Real Estate Mortgages - Greenville County, S. C.

Open at Proper Tab according to First Letter or Letters of Name and refer to Buff Sub-Index sheet for page reference.

KEYS PRINTING CO.

FILE NUMBER DATE OF RECORD	MORTGAGEES FAMILY NAMES	GIVEN NAMES ABCDEFGHIJ	GIVEN NAMES JKLMNO	GIVEN NAMES PQRSTUVWXYZ	MORTGAGORS	BOOK	PAGE	AMOUNT	BRIEF DESCRIPTION, LOCATION, ETC. (NOT WARRANTED)
28666 Apr. 4, 1979	Bank		Of Greer		<i>By his atty. in fact may E. Mappin</i> George V. Mappin, et al	1461	935	100,000	Columbia Invest. Co. Lots 16 & 17 St. Marks Rd., Sec. 2
28666 Apr. 4, 1979	"	"	"		George E. Mappin, et al	1461	939	100,000	Lot 26 Carter's Grove Mt. View Hgts.
29921 Apr. 13, 1979	"	"	"		James P. Nyman, et al	1463	63	5,475	Lot 4 N. Main St. Greer
30235 Apr. 16, 1979	"	"	"		L. Bruce Smith, et al	1463	194	20,500	Lot, West Pinsett St. Chick Spp. #
30360 Apr. 18, 1979	"	"	"		Robert E. Osborn et al	1463	506	5,000	14333 acs. Brushy Creek Rd. Suncombe Rd. also lot, Chick Spp. #
30418 Apr. 18, 1979	"	"	"		Michall M. Turner	1463	626	125,000	Lot, Cor. Brushy Creek + 79-3100
30385 Apr. 19, 1979	"	"	"		Messer Mirror Corp.				Fixtures - 208 School St.
" Apr. 19, 1979	"	"	"		Joe Copeland, et al	1463	794	10,500	Re-Record for orig. mta. See Rem. St. 1455 Pg. 409, 1, 4 Dec. Suber Rd. Chick Spp. #
" Apr. 19, 1979	"	"	"		"	1463	794		Chick Spp. #
30497 Apr. 19, 1979	"	"	"		Doris Higge et al	1100	894		Real Prop. Agree. Chick Spp. #
30869 Apr. 23, 1979	"	"	"		Edward E. Baker Jr. 412 E. Elmore - Welcome Church	1464	31	13,000	Lots 5, 6, 7, St. Mark Rd. Church by 20.
31011 Apr. 25, 1979	"	"	"		Ebenezer - Welcome Baptist by No. Church	1464	199	75,000	4 lots Hwy. 414 Highland Zp.
31541 Apr. 19, 1979	"	"	"		Brushy Creek Baptist 22157801 Blc 83-1850	1463	730	100,000	Lot Old Sply. Road Deed Book
32081 Apr. 30, 1979	"	"	"		David H. Buchanan, et al	1101	508		Real Prop. Agree.
52984 May 3, 1979	"	"	"		Danny W. Wilson Highland, by no. et al	1465	256	5,200	Lot 4 Cannon Rd. Highland Rds.
May 11, 1979	"	"	"		Church of God of Prophecy	1466	103	5,000	1/2 acs. Pleasant Hill +

*Cancelled  
Doris E. Higge  
10/28*

6-8-81 H. 34021 Lot BK 74-421

*Cancelled  
Doris E. Higge  
10/28*

1-17-84 #

# INDIRECT or MORTGAGEE Index to Real Estate Mortgages - Greenville County, S. C.

Open at Proper Tab according to First Letter or Letters of Name and refer to Buff Sub-Index sheet for page reference.

KEYS PRINTING CO.

FILE NUMBER DATE OF RECORD	MORTGAGEES FAMILY NAMES	GIVEN NAMES ABCDEFGHIJ	GIVEN NAMES JKLMNO	GIVEN NAMES PQRSTUVWXYZ	MORTGAGORS	BOOK PAGE	AMOUNT	BRIEF DESCRIPTION, LOCATION, ETC. (NOT WARRANTED)
33062 May 11, 1979 32876	Bank		Of Greer	7-29-83	Judy Evelyn Bohace 3264 1st Blk 81-1299	1466 175 Deed Book	7,500 <sup>.00</sup>	O'Neal J. Lot 4 Milford Dr.
May 10, 1979 33225	"		<del>Donnie S. Inkerley</del>		W. E. Quillian, Jr. et al	1102 215		Real Prop. Agree.
May 15, 1979 33372	"				Virgil L. Ballen	1466 377	43,000 <sup>.00</sup>	O'Neal J. 13.66 Acre Mt. Elkhart Rd.
May 15, 1979 33431	"				Lucius W. Rennefeld	1466 559		Jr. Mtg. see REM Bl. 1414 pg. 592 Release lot 37 Victor Monaghan, Greenville
May 16, 1979 33541	The				Donald L. Bishop	1466 569 Deed Book	14,500 <sup>.00</sup>	St. Chick Lggs Tp. Lots 5 & 6 Cor. Aug. 29 & Sill
May 16, 1979 33541	"			Cancelled 10-2-80 # 10961	John D. Vess, et al	1102 593		Real Prop. Agree.
May 16, 1979 33541	The			Cancelled 10-22-84 # 12078	Doris B. Martin	1102 595		Real Prop. Agree.
May 16, 1979 33541	The			Cancelled 5-22-80 # 37862	C. Ray Jenkins, et al	1102 596		Real Prop. Agree.
May 16, 1979 34005	"			Cancelled 11-20-80 # 15601	Jackson B. Foster, et al	1102 597		Real Prop. Agree.
May 21, 1979 34279	"			Cancelled 6-11-84 # 39032	Jerry Houston, et al	1103 1		Real Prop. Agree.
May 23, 1979 34544	"				Candance P. Atkins	1467 461	11,800 <sup>.00</sup>	Lot, Highland J. Jr. Mtg. see REM Bl. 1435 pg. 503
May 24, 1979 34594	"				William D. Giles	1467 533		Release 84 Acre Highland Jg.
May 25, 1979 34989	"			Cancelled 1-9-80 # 34241	William D. Giles	1467 637 Deed Bl.	12,500 <sup>.00</sup>	Lot Frady Rd.
May 29, 1979 35629	"			Cancelled	Salmadge Duncan	1103 548		Real Prop. Agree.
June 1, 1979 37285	"				Billy Joe Wooten	1468 736	9,000 <sup>.00</sup>	Lot state Pk. Rd. Chickasaw Springs Tp. Carolina Ave. also lot Chick Lggs Tp.
June 15, 1979	"				Calvary Bapt. Church	1470 364	225,000 <sup>.00</sup>	Lot 10 1/2 Bl. lot 11 Hamell St. Bl. lot 39



# INDIRECT or MORTGAGEE Index to Real Estate Mortgages - Greenville County, S. C.

Open at Proper Tab according to First Letter or Letters of Name and refer to Buff Sub-Index sheet for page reference.

KEYS PRINTING CO.

FILE NUMBER DATE OF RECORD	MORTGAGEES FAMILY NAMES	GIVEN NAMES ABCDEFGHIJ	GIVEN NAMES JKLMNO	GIVEN NAMES PQRSTUVWXYZ	MORTGAGORS	BOOK	PAGE	AMOUNT	BRIEF DESCRIPTION, LOCATION, ETC. (NOT WARRANTED)
38289 June 25, 1979 38185	Bank		Of Greer		Richard Howard et al	1471	301		Rem Bk. 1359 pg. 89 Release lot - for mtg - see
June 25, 1979 38185	"	<del>Cancelled</del> Dannie S. Lankford remc	3-14-84 # 28159		Bobby J. Steading, Sr., et al Set Bk. 874-993	1105	418		Real Prop. Agree.
June 25, 1979 38270	"	<del>Cancelled</del> Dannie S. Lankford remc	7-27-81 # 2326		Henry S. Greer, et al Set Bk. 74-1382	1105	419		Real Prop. Agree.
June 25, 1979 214	"	<del>Cancelled</del> Dannie S. Lankford remc			Don S. Conwell, et al	1105	450		Real Prop. Agree.
July 2, 1979 164	"	<del>Cancelled</del> Dannie S. Lankford remc	6-11-84 # 39032		Paul W. Peoples et al Set Bk. 85-1339	1472	240		for mtg - see Rem Bk 1338 pg. 256 Release 12.40 acs. Mem. Dr. Extn. bank
July 2, 1979 489	"	<del>Cancelled</del> Dannie S. Lankford remc	11-30-90 # 57598		Tommy Bragg, et al Set Bk. 122-70	1105	990		Real Prop. Agree.
July 5, 1979 831	"	<del>Cancelled</del> Dannie S. Lankford remc			Janet B. Crain	1106	189		Real Prop. Agree.
July 9, 1979 2331	"	<del>Cancelled</del> Dannie S. Lankford remc	5-1-81 # 30527		Donald R. Thompson et al Set Bk. 73-1811	1106	395		Real Prop. Agree.
July 20, 1979 3885	"	<del>Cancelled</del> Dannie S. Lankford remc			Thomas E. Leland, et al	1107	111		Real Prop. Agree.
Aug. 1, 1979 3888	"				Edgar Jack Lail, et al	1475	504	50,000	Sec. 1 Ordinal St. Lot 11 Ford Truine Est.
Aug. 1, 1979 3802	"	<del>Cancelled</del> Dannie S. Lankford remc	8-7-84 # 4205		Barbara J. Winston Set Bk. 86-1700	1475	606	3,309	3 lots, also R/Way
Aug. 1, 1979 4749	"				C. M. Budge et al	1108	419		Real Prop. Agree.
Aug. 9, 1979 4900	"				L. Lee Cooper, Sr. et al	1476	310	20,500	Ordinal St. Lot 2 old ansel school est.
Aug. 10, 1979 5053	"				Elbert E. Howard, Sr. et al	1476	439	32,000	Ordinal St. 4.41 acs. Reid School for mtg - see Rem Bk. 1455 pg. 326
Aug. 10, 1979 5634	"				John J. Stubblefield	1476	681		Release pt. lot 2 St. Mark Rd
Aug. 16, 1979	"				Marion J. Coleman, et al	1109	497		Real Prop. Agree.

# INDIRECT or MORTGAGEE Index to Real Estate Mortgages -- Greenville County, S. C.

Open at Proper Tab according to First Letter or Letters of Name and refer to Buff Sub-Index sheet for page reference.

KEYS PRINTING CO.

(U)

FILE NUMBER DATE OF RECORD	MORTGAGEES FAMILY NAMES	GIVEN NAMES ABCDEFGHIJ	GIVEN NAMES JKLMNO	GIVEN NAMES PQRSTUWXYZ	MORTGAGORS	BOOK PAGE	AMOUNT	BRIEF DESCRIPTION, LOCATION, ETC. (NOT WARRANTED)
5634 Aug. 16, 1979 6596	Bank		of Greer		et al Harold W. Hightower	Deed Book 1109 499		Real Prop. Agree. Chick Spgs. Rd.
Aug. 24, 1979 6348	"		"	1-20-81 # 20927	an Le Blouer Lot BK 72-1994	1478 158 Deed Book	10,000	Lot, Cor. St. Mark & Lincoln
Aug. 22, 1979 7171	"	<del>Cancelled</del> Dennis S. Tankersley RMC	"		Jimmey Rodgers, et al By Mary S. Mappin, his atty in law	1109 933		Real Prop. Agree. CEM BK. 74 & 81 Pg. 931
Aug. 29, 1979 7171	"		"		George W. Mappin, et al	1478 718		Subordination. For mtg - see CEM BK. 1461 Pg. 939
Aug. 29, 1979 7133	"	<del>Cancelled</del> Dennis S. Tankersley RMC	11-1-82 # 10552		George E. Mappin, et al Lot BK. 78-975	1478 718 Deed Book		Subordination. For mtg - see
Aug. 29, 1979 7821	"		"		Larry D. Thomason, et al	1110 416		Real Prop. Agree. For mtg - see CEM BK. 1455 Pg. 326
Sept. 4, 1979 7821	"		"		John J. Stubblefield et al	1479 577		Release Unit 748 St. Mark Manor For mtg - see CEM BK. 1455 Pg. 326
Sept. 4, 1979 7474	"	<del>Cancelled</del> Dennis S. Tankersley RMC	7-29-83 # 3264		John J. Stubblefield Lot BK. 88-1304	1479 578 Deed Book		Release Unit 344 St. Mark Manor
Aug. 31, 1979 8009	"		"		Joe B. Barbare, et al	1110 654		Real Prop. Agree. 32 also Ref. in Spth. y. Cty.
Sept. 6, 1979 8759	"		"		Lel J. Joyal, et al	1479 894	164,000	50 ac. County rd. Highland Hwy. 290 Ford Soume Gate. Sec. 1, area
Sept. 12, 1979 8687	"	<del>Cancelled</del> Dennis S. Tankersley RMC	11-13-84 # 14532		Edgar Jack Lail, et al Lot BK. 87-986	1480 403 Deed Bk.	50,000	Lot 1314 Robinhood Lane
Sept. 12, 1979 9501	"		"		Richard J. Ross, et al et al	1111 291		Real Property Agreement ave., Edwards Forest, Sec. 3
Sept. 19, 1979 10324	"		"		Richard A. Ashmore	1481 219	75,000	Lot 27 1/2 Pt. lot 30 Wood Hgts.
Sept. 26, 1979 9846	"	<del>Cancelled</del> Dennis S. Tankersley RMC	3-6-80 # 26616		Steve N. Barbare Lot BK. 69-1970	1482 66 Deed Bk.	20,300	Bramon ave. Chick Spgs. Rd. Lot 8 1/2 Pt. lot 7 Cor. Pine St. +
Sept. 21, 1979 10021	"		3-29-83 # 24609		John P. Rogers, et al et al	1112 52 Deed Bk.		Real Prop. Agreement
Sept. 24, 1979	"	<del>Cancelled</del> Dennis S. Tankersley RMC	Lot BK. 80-75		Jerry C. Newkirk	1112 137		Real Prop. Agreement

# INDIRECT or MORTGAGEE Index to Real Estate Mortgages - Greenville County, S. C.

Open at Proper Tab according to First Letter or Letters of Name and refer to Buff Sub-Index sheet for page reference.

KEYS PRINTING CO.

FILE NUMBER DATE OF RECORD	MORTGAGEES FAMILY NAMES	GIVEN NAMES ABCDEFGHIJ	GIVEN NAMES JKLMNO	GIVEN NAMES PQRSTUVWXYZ	MORTGAGORS	BOOK PAGE	AMOUNT	BRIEF DESCRIPTION, LOCATION, ETC. (NOT WARRANTED)
10021 Sept. 24, 1979 10784	Bank	<del>Cancelled</del> Donnie S. Lankersley YMC	10-18-84	# 11725	Det BK 87-320 Thomas Wood, et al	Deed Book 1112 138		Real Prop. Agreement J.P. Mt. Sec R Em Pl. 1425 pg 99
11252 Sept. 28, 1979	"	"	"	"	Josephine B. Mc Murray et al	1482 702		Italian lot 34 pt. lot 2 Green Lane Saurci Highlands
11559 Oct. 2, 1979	"	"	"	"	Jackie Dale Kelly et al	1483 45	6,500	Lot 43 Sunshine ave.
11559 Oct. 5, 1979	"	<del>Cancelled</del> Donnie S. Lankersley YMC	4-15-81	# 28917	Det BK 73-1548 Robert L. Winchester, et al	Deed Book 1113 97		Real Prop. Agree.
11557 Oct. 5, 1979	"	<del>Cancelled</del> Donnie S. Lankersley YMC	11-11-82	# 11559	Det BK 78-1199 Robert L. Kimmell, et al	Deed Book 1113 99		Real Prop. Agree.
12799 Oct. 5, 1979	"	<del>Cancelled</del> Donnie S. Lankersley YMC	10-25-84	# 12436	Det BK 87-495 W. D. Owens, Jr., et al	Deed Book 1113 100		Real Prop. Agree.
12873 Oct. 16, 1979	"	"	"	"	James R. Stokes, et al	1484 584	25,000	Highland St. Pt. lot 4 Hwy. 14
13225 Oct. 17, 1979	"	"	"	"	Dan J. Williamson	1484 656	23,000	Pt. lot 125 cor. Parker Rd. & Ymca st. Monaghan, sec. 2 also out in strip
13266 Oct. 19, 1979	"	"	"	"	George E. Maffin, et al et al	1485 10	100,000	Develper, Phase, sec. 7 Lot 17 Richfield terrace
13267 Oct. 19, 1979	"	"	"	"	Kenneth B. Knight	1485 43	15,000	Sec. 14 Lot 47 Allham Estate.
13632 Oct. 23, 1979	"	"	"	"	Charles O. Souder	1485 64	8,000	Onal St. Lot Onal St.
14995 Oct. 25, 1979	"	"	"	"	Lee O. Boykin	1485 456	29,683	Lot 10B-1 = 1.25 Acre Child Exp. 2p.
13881 Oct. 25, 1979	"	<del>Cancelled</del> Donnie S. Lankersley YMC	6-8-89	# 25027	Floyd Harris, et al Det BK 113-1963	Deed Book 1114 287	17,500	Pt. lot 2 Trade st. Green
14098 Oct. 26, 1979	"	<del>Cancelled</del> Donnie S. Lankersley YMC	12-14-82	# 14408	Douglas D. Branson Det BK 78-1747	Deed Book 1114 377		Real Prop. Agree.
	"	"	"	"	John L. Foster, et al			Real Prop. Agree.

# INDIRECT or MORTGAGEE Index to Real Estate Mortgages -- Greenville County, S. C.

Open at Proper Tab according to First Letter or Letters of Name and refer to Buff Sub-Index sheet for page reference.

KEYS PRINTING CO.

(M)

FILE NUMBER DATE OF RECORD	MORTGAGEES FAMILY NAMES	GIVEN NAMES ABCDEFGHIJ	GIVEN NAMES JKLMNO	GIVEN NAMES PQRSTUVWXYZ	MORTGAGORS	BOOK	PAGE	AMOUNT	BRIEF DESCRIPTION, LOCATION, ETC. (NOT WARRANTED)
15246 Nov. 5, 1979 15863	Bank		of Greer		Victor Baptist Church <sup>by In.</sup>	1487	206	400,000	Sta. 4 Park ave. Trust indenture, Lot Moore & Line
Nov. 9, 1979 16521	"		"		Charles H. Thompson	1487	812	60,000	Lot 1 Hwy. 29 Chick Spg. Rd. W.
Nov. 15, 1979 16371	"	<del>Cancelled</del> Dennis S. Lankford REMC	"	1-31-85 # 22568 S. + Bk. 88-563	Rebekah A. Forester	1488	460	11,000	Lot, Bobb Rd., Highlands
Nov. 14, 1979 16369	"	<del>Cancelled</del>	"	3-5-80 # 26456 Sat. 34.69-1932	Esther W. Thompson	1115	620		Real Prop Agree
Nov. 14, 1979 17181	"	<del>Cancelled</del>	"		William F. Weston Church by In.	1115	622		Real Prop Agree
Nov. 21, 1979 17494	"	<del>Cancelled</del> Dennis S. Lankford REMC	"	6-8-81 # 34021	Mount Lebanon Baptist Ch. Bk 74-422	1488	990	250,000	10.73 Aca Hwy. 278 Highland Jf
Nov. 26, 1979 18124	"	<del>Cancelled</del> Dennis S. Lankford REMC	"	1-31-85 # 22568 S. + Bk. 88-564 et al	Robert S. Martin et al	1116	403		Real Prop. Agree.
Nov. 30, 1979 18902	"	<del>Cancelled</del> Dennis S. Lankford REMC	"		William Leon Dickerson	1116	707		Real Prop - Agree Rem Bk. 1394 pg. 80
Dec. 7, 1979 18985	"				Parkwood Baptist Church et al	1490	628		Subordination - for mty. see Haven, sec. 1, Chick Spg. Rd.
Dec. 10, 1979 20375	"	<del>Cancelled</del> Dennis S. Lankford REMC	"	3-21-83 # 23773 Sat Bk. 79-1877	Norman Freeman	1490	730	4,500	Tract 2 Chick Spg. Rd. Place
Dec. 26, 1979 20375	"	<del>Cancelled</del> Dennis S. Lankford REMC	"	2-23-83 # 20906	J. Douglas Mc. et al Sat Bk. 79-1235	1117	915		Real Prop. Agree.
Dec. 26, 1979 21625	"				Jerry Laws. et al	1117	917		Real Prop. Agree.
Jan. 10, 1980 21988	"				J. P. Medlock . et al	1492	911	125,000	Hillside Dr. Lot 20 Wade Hampton Blvd. 7
Jan. 15, 1980 22922	"				Robert H. Gilbert,	1493	222	6,000	Carrollton Way, Carter's Grove, Sec. 4 Lot 28 Cor. Westover Place
Jan. 25, 1980 22999	"				William St. Dev. Co.	1494	49	60,000	Village Green, Sec. 6 6.06 Aca. Village Dr.
Jan. 25, 1980	"				Nelly's Inc.	1494	83	75,000	Tracts 1 & 2 Hwy. 29

# INDIRECT or MORTGAGEE Index to Real Estate Mortgages -- Greenville County, S. C.

Open at Proper Tab according to First Letter or Letters of Name and refer to Buff Sub-Index sheet for page reference.

KEYS PRINTING CO.

FILE NUMBER DATE OF RECORD	MORTGAGEES FAMILY NAMES	GIVEN NAMES ABCDEFGH	GIVEN NAMES IJKLMNO	GIVEN NAMES PQRSTUVWXYZ	MORTGAGORS	BOOK PAGE	AMOUNT	BRIEF DESCRIPTION, LOCATION, ETC. (NOT WARRANTED)
23280 Jan 29, 1980	Bank	<del>Cancelled</del> Donnie S. Sankarley 1980	12-15-90	# 17882	Set BK 72-1430 David Paul Beddingfield	Deed Book 1114 706		Real Prop. Agree.
23280 Jan 29, 1980	"	<del>Cancelled</del> Donnie S. Sankarley 1980		4-11-91	# 16653 William M. Doonell et al	Deed Book 1114 707		Real Prop. Agree
23280 Jan 29, 1980	"	<del>Cancelled</del> Donnie S. Sankarley 1980	"	"	Lester R. Long Sr. et al	Deed Book 1114 789		Real Prop. Agree.
23773 Jul 4, 1980	"	<del>Cancelled</del> Donnie S. Sankarley 1980	"	"	Robby D. Ellis et al	Deed Bk. 1120 126		Subordination of Lien for Real Prop. Agree. see deed bk. 1041 pg. 301 & mtg. in R Em Bk. 1494 pg. 379
"	"	<del>Cancelled</del> Donnie S. Sankarley 1980	"	"	"	Deed Bk. 1120 126		
24359 Feb 11, 1980	"	<del>Cancelled</del> Donnie S. Sankarley 1980	"	"	M. E. Durham	1495 299	49,500	3.74 acs. Curtis Rd.
24818 Jul 15, 1980	"	<del>Cancelled</del> Donnie S. Sankarley 1980	3-21-83	# 23773	Set Bk. 79-1875 Clyde L. Hawkins	Deed Book 1120 671		Real Prop. Agree.
26601 Mar 6, 1980	"	<del>Cancelled</del> Donnie S. Sankarley 1980	11-18-96	# 79372	Set Bk 174-1016 Anthony Lee Crisp	Deed Book 1121 756		Real Prop. Agree
27526 Mar 17, 1980	"	<del>Cancelled</del> Donnie S. Sankarley 1980	9-8-82	# 5927	Set Bk 77-1976 Norah H. Grant	Deed Book 1122 257		Real Prop. Agree.
29158 Apr 1, 1980	"	<del>Cancelled</del> Donnie S. Sankarley 1980	"	"	Church. 4 acs. Grier Memorial A.R.P.	1499 585	85,000	Deed on lot & building 4 acs. Trust & signature, 4. 4 acs.
29510 Apr 4, 1980	"	<del>Cancelled</del> Donnie S. Sankarley 1980	"	"	Virginia A. James	1499 957	100,000	3 tracts, also strip
31353 Apr 24, 1980	"	<del>Cancelled</del> Donnie S. Sankarley 1980	4-8-85	# 30069	Set Bk. 89-195 N. Evans Medlock et al	Deed Book 1124 593		Real Prop. Agree.
31353 Apr 24, 1980	"	<del>Cancelled</del> Donnie S. Sankarley 1980	"	"	Charles R. Young, Sr. et al	Deed Book 1124 595		Real Prop. Agree.
31353 Apr 24, 1980	"	<del>Cancelled</del> Donnie S. Sankarley 1980	10-12-88	# 18206	Set Bk 110 - 1131 Virgil A. Wactor	Deed Book 1124 597		Real Prop. Agree.
31935 May 1, 1980	"	<del>Cancelled</del> Donnie S. Sankarley 1980	"	"	Charles E. Parks et al	1502 28	12,800	Lot 74 Wellington Green
33112 May 13, 1980	"	<del>Cancelled</del> Donnie S. Sankarley 1980	"	"	Dreman C. Woods, Jr.	1503 74		For mtg. see R Em Bk. 1427 pg. 476 Release lien from judgment held 80-2193



# INDIRECT or MORTGAGEE Index to Real Estate Mortgages — Greenville County, S. C.

KEYS PRINTING COMPANY, GREENVILLE, S. C.

Open at Proper Tab according to First Letter or Letters of Name and refer to Buff Sub-Index sheet for page reference.

(W)

FILE NUMBER	MORTGAGEES FAMILY NAMES	GIVEN NAMES ABCDEFGHIJ	GIVEN NAMES KLMNO	GIVEN NAMES PQRSTUVWXYZ	MORTGAGORS	BOOK	PAGE	Amount	BRIEF DESCRIPTION, LOCATION, ETC. ( Not Warranted )
32931 May 12, 1980	Bank	Of Greer	<i>Cancelled</i> Donnie S. Inkersley <i>RMIC</i>	6-11-85 #	37767 Lot Bk. 89-1902	Deed Book	1125 687		Real Prop. Agree.
32932 May 12, 1980	"	"	<i>Cancelled</i> Donnie S. Inkersley <i>RMIC</i>	6-26-85 #	39456 Lot Bk. 90-332 total	Deed Book	1125 689		Real Prop. Agree.
33696 May 21, 1980	"	"	"		John J. Stubblefield Sr	1503 448			Release for mtg. see REM. Bk. 1455 pg. 326 Release for lots 1+2 (Unit 1+2) Mark
33987 May 23, 1980	"	"	"		Almadge J. Duncan	1503 725	15,000	.00	Lots, O'Neal St.
34455 May 31, 1980	"	"	"		Maxie Edwards	1504 173	46,000	.00	Chick spg. St. less St. Lots 5 Duncan Rd.,
35264 Jun. 9, 1980	"	"	"		Kenneth Michael Fowler	1504 761	9,800	.00	1.75 acres
35227 June 9, 1980	"	"	<i>Cancelled</i> Donnie S. Inkersley <i>RMIC</i>	6-2-86 #	40172 Lot Bk. 95-04	Deed Book	1127 192		Real Prop. Agree.
35227 June 9, 1980	"	"	<i>Cancelled</i> Donnie S. Inkersley <i>RMIC</i>	11-15-91 #	58884 Lot Bk. 127-1084 et al	Deed Book	1127 194		Real Prop. Agree.
209 July 2, 1980	"	"	"		J. E. Killberg	1506 794	10,000	.00	Greer, Chick spg. St. Lot, Mayfield St., less St.
315 July 3, 1980	"	"	<i>Cancelled</i> Donnie S. Inkersley <i>RMIC</i>	12-21-81 #	14479 Lot Bk. 75-1933	Deed Book	1128 680		Real Prop. Agree.
579 July 8, 1980	"	"	"		Johnny Cantrell, et al <i>Chick. by co. title</i>	1507 125	8,000	.00	Spg. St. Lot, St. Mark Rd., Chick.
650 July 9, 1980	"	"	"		Susan K. Bridges, P.A.	1507 186	26,000	.00	Lot, Village Pt.
878 July 11, 1980	"	"	"		Michael B. Stewart	1507 520	16,357	.68	Homewood acres, sec. 1 1.49 acres (lot 6) Homewood Ct.
1242 July 15, 1980	"	"	"		Phillip B. Smith, et al	1507 734	26,200	.00	St. Lots 10811 Chick spg.
1130 July 15, 1980	"	"	"		Denis E. Whilfield et al	Deed Book 1129 148			Release 26. 27 & 1.37 acres tract for mtg. in REM. Bk. 1178 pg. 307 and Real Prop. Agree deed Bk. 1065 pg. 686
"	"	"	"		"	Deed Book 1129 148			

# INDIRECT or MORTGAGEE Index to Real Estate Mortgages — Greenville County, S. C.

KEYS PRINTING COMPANY, GREENVILLE, S. C.

Open at Proper Tab according to First Letter or Letters of Name and refer to Buff Sub-Index sheet for page reference.

FILE NUMBER DATE OF RECORD	MORTGAGEES FAMILY NAMES	GIVEN NAMES ABCDEFGHIJ	GIVEN NAMES JKLMNO	GIVEN NAMES PQRSTUVWXYZ	MORTGAGORS	BOOK	PAGE	Amount	BRIEF DESCRIPTION, LOCATION, ETC. ( Not Warranted )
1131 July 15, 1980	Bank	Of Greer			Denis E. Whitfield et al	Deed Book 1129	144		Release 17.48 acres from mtg. in Rem Ch. 1178 pg. 307 and Real Prop conveyed bk. 1065 pg. 686 Dm. Sec. I
1968 July 22, 1980	"	"			"	Deed Book 1129	144	.00	
1599 July 18, 1980	"	Cancelled Donnie & Larkinsley RMC	4-8-82 #22542	Set bk. 76-1513	Henry D. Miller et al	Deed Book 1508	347	10,000	Lot 56 South St. Burlington
2768 July 20, 1980	"	"	"	"	Tommy R. Hammond et al	Deed Book 1129	484	.00	Real Prop. agree Sheer, Chick. spg. 3P.
2769 July 30, 1980	"	"	"	"	Jimmy M. Patten	1509	198	10,500	Lot, Seaboard St. & Eola St.
3525 Aug 6, 1980	"	"	"	"	B.D. Kindley	1509	200	6,000	Sheer, Chick. spg. 3P. Lot 5 Westfields ave.
"	"	"	"	"	W. Allen Reese, et al	1510	39	20,000	Lot 90 1st lot 89 Belmont Hgts Sec. II, less bk. also lot 24
4068 Aug 11, 1980	"	"	"	"	"	1510	39	.00	Blue Ridge Dr. Burgess Hills Fairview me. track
4462 Aug 14, 1980	"	Cancelled Donnie & Larkinsley RMC	8-30-83 #7164	Set bk. 82-264	Angela C. Messer, et al	Deed Book 1510	646	35,000	5/100s. Cor. N. Main St. & E.
4764 Aug 18, 1980	"	"	"	"	Carl C. Farmer, Jr.	Deed Book 1131	214	.00	Real Prop. agree Lincoln Co.
5534 Aug 22, 1980	"	"	"	"	An Le Glover	1511	521	20,000	1.12 acs. st. mark rd. & also strip
4174 Aug 28, 1980	"	"	"	"	Joe K. Smith, et al	1512	366	25,000	Lot 5 Chick. spg. 3P. O'neal 3P.
6753 Sep 2, 1980	"	"	"	"	Marvin Jolley, et al	1513	132	6,700	0.4 acs. RtW Hwy. 17 Lidge Dr. Burgess Hills near
7111 Sep 5, 1980	"	"	"	"	Bryan K. Bridger	1513	939	69,000	ll. lot 126 Laurel Co. 1600 Chick. spg. 3P.
7608 Sep 9, 1980	"	"	"	"	Steve Pruitt	1514	682	85,000	3.81 acs. Hwy. 29 Sheer 1 woods Dr.
	"	"	"	"	Jack Robert Kay	1515	112	13,000	1 acre cor. Matt's Lake Rd.

# INDIRECT or MORTGAGEE Index to Real Estate Mortgages — Greenville County, S. C.

KEYS PRINTING COMPANY, GREENVILLE, S. C.

Open at Proper Tab according to First Letter or Letters of Name and refer to Buff Sub-Index sheet for page reference.

(X)

FILE NUMBER DATE OF RECORD	MORTGAGEES FAMILY NAMES	GIVEN NAMES ABCDEFGH	GIVEN NAMES IJKLMNO	GIVEN NAMES PQRSTUVWXYZ	MORTGAGORS	BOOK	PAGE	Amount	BRIEF DESCRIPTION, LOCATION, ETC. ( Not Warranted )
8253 Sep. 15, 1980	Bank		OfGreer		<i>etal</i> Clarence M. Lemmon	1515	719	.00 28,000	Seton Forest, sec. 1, Chick Spg. rd. Lot 4 Grand Seton Dr.
8496 Sep. 16, 1980	"		"		William Stout <i>Sen Corp.</i>	1516	132		20 mtg. sec Rem Bk. 1494 pg. 49 Reborn lots 2 + 3 Village Green.
8481 Sep. 16, 1980	"		"		Jimmy Saleff	1516	130	.00 30,000	lots 1, 2, + 3
8370 Sep. 16, 1980	"			9-9-81 # 6349	<i>Cancelled</i> Dennis S. Lankford <i>remc</i>	Set BK 75-639	Deed Book		Real Prop. Agree
8747 Sep. 18, 1980	"		"		Dary A. Peterson <i>etal</i>	1133	611	.00	
9242 Sep. 23, 1980	"	10-23-81 # 10218			<i>Cancelled</i> Dennis S. Lankford <i>remc</i>	Set BK 75-1004	Deed Book		Real Prop. Agree
11955 Oct. 16, 1980	"		"		William S. Benson	1516	480	.00 30,000	3.27 ac. meal rd.
11954 Oct. 16, 1980	"		"		William H. Batson <i>etal</i>	1134	37	.00	Real Prop. Agree
12134 Oct. 17, 1980	"		"		Lake M. Weatherly <i>etal</i>	1520	696	.00 30,000	Woodside Lot 7 Brandywine Ct.
12733 Oct. 23, 1980	"		"		Joe J. Copeland <i>etal</i>	1520	706	.00 9,100	Spg. rd. Lot, Sulzer Rd., Chick
12837 Oct. 23, 1980	"		"		Claude M. Pittman <i>etal</i>	1521	26	.00 24,800	Sp. dkt. rd. in Spg. rd. city. lot 6 Hwy. 14 Butler
13110 Oct. 27, 1980	"		"		William D. Buler	1521	721	.00 20,000	Lot, Frady Rd.
13608 Oct. 30, 1980	"		"		Green Golf & Country Club	1521	854	.00	20 mtg. sec Rem Bk. 1439 pg. 259 Mtg. & Amortization Agreement
14001 Nov. 3, 1980	"		"		James S. Poole <i>etal</i>	1522	182	.00 8,000	Ch. Highland rd. 30 ac. Jordan Rd. + Factory
14572 Nov. 10, 1980	"		"		Charles Miller <i>etal</i>	1522	741	.00 5,000	Lot 7
15173 Nov. 17, 1980	"		"		Jefferson V. Smith, Jr.	1523	245	.00 20,000	Lot, N. Main St., Greer
	"		"		Robert Olin Kirby <i>etal</i>	1524	33	.00 16,500	Lot 45 Mason St.
	"		"		Leonard R. Bannister, Jr.	1524	685	.00 13,000	Lot Hwy. 14 Chick Spg. rd.

# INDIRECT or MORTGAGEE Index to Real Estate Mortgages — Greenville County, S. C.

KEYS PRINTING COMPANY, GREENVILLE, S. C.

Open at Proper Tab according to First Letter or Letters of Name and refer to Buff Sub-Index sheet for page reference.

FILE NUMBER DATE OF RECORD	MORTGAGEES FAMILY NAMES	GIVEN NAMES ABCDEFGHIJ	GIVEN NAMES JKLMNO	GIVEN NAMES PQRSTUVWXYZ	MORTGAGORS	BOOK	PAGE	Amount	BRIEF DESCRIPTION, LOCATION, ETC. ( Not Warranted )
15457 Nov. 19, 1980	Bank		Of Greer		<i>inc. by no.</i> Fairview Bapt. Church	1524	994	500,000 <sup>.00</sup>	Lot, Hwy. 290 Chick Spg. H.
17284 Dec. 9, 1980	"		1-29-86	# 24933	L. + Bl. 93 - 327 Louie A. Clayton et al	Need Book 1138	700		Real Prop agree
17691 Dec. 12, 1980	<i>Cancelled</i> "Donnie S. Lanker <i>remc</i>	<i>Cancelled</i> "Donnie S. Lanker <i>remc</i>	4-27-82	# 23884	176-1790 Michael Boiter ( <i>St. Maynard a. Greene</i> )	1138	888		Real Prop agree
18100 Dec. 17, 1980	"		"	"	Maynard Andrew Greene, et al	1527	841	6,100 <sup>.00</sup>	Lots 73+74 Cor. Chestnut ave. + Mt. Vernon Ch. Burgess Hills Chick Spg. H.
18100 Dec. 17, 1980	"		"	"	"	1527	841		ave.
18365 Dec. 19, 1980	"		"	"	Ladie M. Bridwell	1527	843	15,000 <sup>.00</sup>	St. Lots 112 Cannon Chick Spg. H.
18620 Dec. 23, 1980	"		"	"	H. Harold Hart, et al	1528	94	13,000 <sup>.00</sup>	Lot 19 Sunset ave.
18596 Dec. 23, 1980	"		"	"	William Stout Dev. Corp.	1528	380		See map see Lem Bl. 1494 pg. 49 Release lots 13+14 Village Green
21140 Jan. 23, 1981	"		"	"	Frances E. Miller	1528	382		Release Lien from Judgment Roll # 80-5160 for Inty. see Lem Bl. 1406 pg. 594
21490 Jan. 28, 1981	"		"	"	Joseph P. Carter III	1530	845	50,000 <sup>.00</sup>	Easement 17.7 acres Hawkins Rd. Also Clearfield Rd. Pine Forest
22388 Feb. 6, 1981	"		"	"	Robert P. Halliday, et al	1531	17	15,000 <sup>.00</sup>	Lot 28 Cor. Lanewood Dr. + Chick Spg. H.
22934 Feb. 12, 1981	"		"	"	James M. Main, et al	1531	871	125,000 <sup>.00</sup>	6 ac. + 4.5 ac. Hwy. 29
22938 Feb. 12, 1981	"		"	"	P. H. Mann	1532	447	100,000 <sup>.00</sup>	Part lots 2 + 3 Hwy. 123
23343 Feb. 18, 1981	"		"	"	David A. Wilkins, et al	1532	452	18,500 <sup>.00</sup>	Lot 47 Colonial Hills Rd.
	"		"	"	Richard A. Kruggs, et al	1532	753	15,000 <sup>.00</sup>	Tract 2 (13.75 ac.) Darby

# INDIRECT or MORTGAGEE Index to Real Estate Mortgages — Greenville County, S. C.

KEYS PRINTING COMPANY, GREENVILLE, S. C.

Open at Proper Tab according to First Letter or Letters of Name and refer to Buff Sub-Index sheet for page reference.

FILE NUMBER DATE OF RECORD	MORTGAGEES FAMILY NAMES	GIVEN NAMES ABCDEFGHIJ	GIVEN NAMES JKLMNOPQ	GIVEN NAMES RSTUVWXYZ	MORTGAGORS	BOOK	PAGE	Amount	BRIEF DESCRIPTION, LOCATION, ETC. ( Not Warranted )
23899 Feb. 24, 1981	Bank	Of Greer	<i>Cancelled July 9, 1980 RMB</i>	2-20-97	H 11316 1st BK 177-154 Ralph R. Knight, et al	Deed Book 1143 204			Real Prop. Agree. 2d.
24058 Feb. 25, 1981	"	"			Jack E. Shaw	1533 478	75,000		Lots 43 & 44 Pinnacle Woodfield Dr.
24089 Feb. 26, 1981	"	"			James S. Earle, et al	1533 601	9,000		Lot 4 Col. Hwy. 14 &
24723 Mar. 4, 1981	"	"	<i>Cancelled Donnie S. Lankersley RMC</i>	4-14-86	# 33585 1st Bk. 94-414 Larry E. Delstrap	Deed Book 1143 682			Real Prop. Agree.
25106 Mar. 9, 1981	"	"			Laurton Stokes	1537 602	15,000		Lot Highland 3d.
25507 Mar. 12, 1981	"	"			Narald P. Wooten	1534 956	17,000		Sudge' Cd. 10.1 ac. St. Trust 4 mays
25992 Mar. 17, 1981	"	"			Jerry D. Rumion, et al	1535 399			30y mty. on Rem Bk. 1418 pg. 71 Release prop. Duke Rd.
25992 Mar. 17, 1981	"	"			Jerry D. Rumion	1535 399			30y mty. on Rem Bk. 1427 pg. 688 Release prop. Duke Rd.
26336 Mar. 20, 1981	"	"			Nodie E. McAlle, et al	1535 681	12,000		Chick Spg. 2d. Lots 1 & 2 S. Trade St.
26503 Mar. 23, 1981	"	"	<i>Cancelled Donnie S. Lankersley RMC</i>	6-4-84	# 38346 2d BK 85-1153 Willie B. Rowan, et al	Deed Book 1144 864			Real Prop. Agree. Chick Spg. 2d.
26711 Mar. 25, 1981	"	"			Larry H. Jackson	1536 37	7,000		Lot 30 Wood Dr.
26712 Mar. 25, 1981	"	"			Danny W. Wilson	1536 41	15,300		5.4 ac. Connor Cd. woodmill
26857 Mar. 26, 1981	"	"			Jake M. Weatherly, et al	1536 154	15,000		Lot 7 Brandywine Ct.
27556 Apr. 1, 1981	"	"			Kenneth B. Knight	1536 951	27,000		Sec. III Lot 47 Pelham Ests.
27667 Apr. 2, 1981	"	"			et al Marshall Montgomery	1537 70	20,000		Edward Rd. Lot Col. Hwy. 14 & Hwy. 29 &
27734 Apr. 2, 1981	"	"			et al Melvin E. Porter, Jr.	1537 125	75,000		Part II Lot 145 Chanticleer Sec IV



# INDIRECT or MORTGAGEE Index to Real Estate Mortgages — Greenville County, S. C.

KEYS PRINTING COMPANY, GREENVILLE, S. C.

Open at Proper Tab according to First Letter or Letters of Name and refer to Buff Sub-Index sheet for page reference.

FILE NUMBER	MORTGAGEES FAMILY NAMES	GIVEN NAMES ABCDEFGHIH	GIVEN NAMES IJKLMNO	GIVEN NAMES PQRSTUVWXYZ	MORTGAGORS	BOOK	PAGE	Amount	BRIEF DESCRIPTION, LOCATION, ETC. ( Not Warranted )
27765 Apr 2, 1981	Bank	Of Greer			William Street Dev. Corp.	1537	167		3/4 mtg. see Rem Bk 1494 of 49 Release lot 12 Village Green
27831 Apr 3, 1981	"	"			James R. Mann, et al.	1537	205	15,000	5/4 ac. Hwy. 29 + Chick
28084 Apr 7, 1981	"	"			Leonard R. Bonnette,	1537	435	5,000	Lot Hwy. 14 Chick Spg. rd. Club Brookwood
28782 Apr 14, 1981	"	"			Lucille L. Streetman	1538	219	41,500	Lot 57 Wade Hampton
29047 Apr 16, 1981	"	"			Robert S. Bateman	1538	445	35,000	Lot 13 Colony Highland rd.
29087 Apr 16, 1981	"	"			Eric J. Alexander, et al.	1538	480	28,500	6.11 ac. Berry Mill Rd.
29728 Apr 23, 1981	"	"			Robert A. Morrin, et al.	1539	38	5,500	Chick Spg. rd.
30117 Apr 28, 1981	"	"			Beauford M. Barnett	1539	387	13,000	E. Lee Rd. Oakwood Acn. Lot 5 W. Holly Knoll Dr. &
30161 Apr 28, 1981	"	"			Peter David Hunt, et al.	1539	436	50,000	1 acre mt. Vernon Rd.
30112 Apr 28, 1981	"	"			J. J. Burdette, Jr.	1539	398	28,000	Kind School Rd. 9.95 ac. Co. Hwy. 29 &
30591 May 1, 1981	"	"			Sara Collins Whitman	1539	874	9,600	County Rd. Oneal rd. 1 acre Mt. West A. 5
31117 May 7, 1981	"	"			Ellen J. Wall	1540	559	120,000	Chick Lot 95 mt. Vernon E. sta.
31228 May 8, 1981	"	"		Cancelled 6-11-85 #	Bobby S. Mosher, et al.	1147	744		Real Property Agreement
31463 May 11, 1981	"	"			Randall Eskew	1540	842	17,000	Lot Rainey Rd.
31512 May 12, 1981	"	"			Chick Golf & Country	1540	931	75,000	155.76 ac. Top Creek Rd. P.S. &
31513 May 12, 1981	"	"			M. E. Durham Co., Inc.	1540	927	25,000	Lot Antea Rd.

# INDIRECT or MORTGAGEE Index to Real Estate Mortgages — Greenville County, S. C.

KEYS PRINTING COMPANY, GREENVILLE, S. C.

Open at Proper Tab according to First Letter or Letters of Name and refer to Buff Sub-Index sheet for page reference.

6  
(2)

FILE NUMBER DATE OF RECORD	MORTGAGEES FAMILY NAMES	GIVEN NAMES ABCDEFGH	GIVEN NAMES IJKLMNO	GIVEN NAMES PQRSTUVWXYZ	MORTGAGORS	BOOK	PAGE	Amount	BRIEF DESCRIPTION, LOCATION, ETC. ( Not Warranted )
31881 May 15, 1981	Bank	Of Greer			Reginald Leming	1541	291	.00 25,000	Botany woods, sec. 1 Lot 216 Hiwassee Dr.
31900 May 15, 1981	"	"			Joseph C. Finley	1541	299	.00 20,000	Wynntonland U. Chick sp. # Pt. lot 39 Lanford St.
31923 May 15, 1981	"	"			William C. Smith	Deed Book 1148	194		Real Prop. Agree.
32294 May 20, 1981	"	"			Robert N. Gilman	1541	670	.00 13,500	Chick sp. # Lot, Cor. South st. + Church st.
32748 May 26, 1981	"	"			Wesley L. Neely	1542	82	.00 95,000	Plot 3 Old U.S. Hwy. 29
33285 June 1, 1981	"	"			Bobby Ray Mason, Sr.	1542	752	.00 15,000	O'Neal sp. Lot 2 Suncombe Rd.
33393 June 1, 1981	"	"			Wade Hampton Pogutis	1542	816	.00 250,000	Lot Wade Hampton subd.
34265 June 10, 1981	"	"			J. P. Eldridge, Jr.	1543	635	.00 19,000	Lot, O'Neal sp.
34269 June 10, 1981	"	"			Jimmy Louis Burrell	1543	640	.00 20,000	O'Neal sp. 8 acres Mc Elhaney Rd.
35165 June 19, 1981	"			Cancelled Dannie S. Tankersley RMC	6-18-85 # 38507 St BK 99-76	Deed Book 1150	291		Real Prop. Agree.
35165 June 19, 1981	"				Robert L. Paris et al	Deed Book 1150	293		Real Prop. Agree.
35165 June 19, 1981	"			Cancelled Dannie S. Tankersley RMC	12-29-87 # 29473 St BK 106-241	Deed Book 1150	295		Real Prop. Agree.
35165 June 19, 1981	"			Cancelled Dannie S. Tankersley RMC	6-20-86 # 42876 St BK 95-813	Deed Book 1150	297		Real Prop. Agree.
35165 June 19, 1981	"			Cancelled Dannie S. Tankersley RMC	10-15-85 # 12944 St BK 91-1501	Deed Book 1150	298		Real Prop. Agree.
35165 June 19, 1981	"			Cancelled Dannie S. Tankersley RMC	7-29-83 # 3264 St BK 81-1301	Deed Book 1150	299		Real Prop. Agree.
35165 June 19, 1981	"			Cancelled Dannie S. Tankersley RMC	7-29-83 # 3264 St BK 81-1303	Deed Book 1150	300		Real Prop. Agree.
35165 June 19, 1981	"				William A. Owens et al				
					Jim L. Hannon et al				

# INDIRECT or MORTGAGEE Index to Real Estate Mortgages — Greenville County, S. C.

KEYS PRINTING COMPANY, GREENVILLE, S. C.

Open at Proper Tab according to First Letter or Letters of Name and refer to Buff Sub-Index sheet for page reference.

FILE NUMBER DATE OF RECORD	MORTGAGEES FAMILY NAMES	GIVEN NAMES ABCDEFGH	GIVEN NAMES IJKLMNO	GIVEN NAMES PQRSTUVWXYZ	MORTGAGORS	BOOK	PAGE	Amount	BRIEF DESCRIPTION, LOCATION, ETC. ( Not Warranted )
35250 June 19, 1981	Bank	Of Greer			Albert Echelein, et al	1544	642		Release 4.80 acs. Fisher
35483 June 23, 1981	"	"	Cancelled Dannie S. Tankersley RMC	6-27-86 #	43716 J.F. Bl. 95-70 2 6 C. D. Hammet, et al	Deed Book 1150	475		Real Prop. Agre.
35620 June 24, 1981	"	"	"		Roger Dale Whitesides, et al	1545	97	18,000 <sup>00</sup>	2 acres
35947 June 26, 1981	"	"	"		Queen M. Weatherly, et al	1545	441	36,000 <sup>00</sup>	Deed 2p. tract 2 acs. school st.
36302 June 30, 1981	"	"	Cancelled		Williams Street Dev. Corp.	1545	796		For mtg. see Rem. bk. 1494 pp. 49 Release lot 4 Village Blvd
1095 July 14, 1981	"	"	Dannie S. Tankersley RMC	4-12-83 #	Richard D. Watts, et al	Deed Book 1151	687		Real Prop. Agreement
1792 July 21, 1981	"	"	"		J. Brent Newman, et al	1547	454	9,000 <sup>00</sup>	Lot, Jew Bridge Rd.
2964 July 31, 1981	"	"	"		First Baptist Church	1548	688		Release 8.96 acs. w/ maint. 2p. from lien of Berons 1969 - 7 Security Church Building Bond Pay For mtg. see Rem. bk. 1130 page 200
4156 Aug 14, 1981	"	"	"		Ella Mae J. Mc Coy	1549	966	6,000 <sup>00</sup>	Chick Spg. 2p. Lots 3+4 Old Chick Spg. Rd.
4297 Aug 17, 1981	"	"	"		Dary G. Shultz, et al	1550	75	5,000 <sup>00</sup>	Lot 29
4719 Aug 21, 1981	"	"	"		chick. by sus. Thee Southside S.pt.	1550	540	38,000 <sup>00</sup>	brushy creek rd. cheer Lots 3+4 cor. Main St. +
4719 Aug 21, 1981	"	"	"		William L. Ashley, et al	1550	545	10,000 <sup>00</sup>	Lot, 131 upon Park
5316 Aug 27, 1981	"	"	"		Donnie B. Fleming, et al	1551	108	32,000 <sup>00</sup>	Chick Spg. 2p. Lot Pine Knoll Dr.
5452 Aug 28, 1981	"	"	"		Michael Lee Hudson, et al	1551	210	39,000 <sup>00</sup>	19p. 4. Lots 12, 13, 19, + 20, Chick

# INDIRECT or MORTGAGEE Index to Real Estate Mortgages -- Greenville County, S. C.

Open at Proper Tab according to First Letter or Letters of Name and refer to Buff Sub-Index sheet for page reference.

KEYS PRINTING CO.

FILE NUMBER DATE OF RECORD	MORTGAGEES FAMILY NAMES	GIVEN NAMES ABCDEFGHIJ	GIVEN NAMES JKLMNO	GIVEN NAMES PQRSTUWXYZ	MORTGAGORS	BOOK	PAGE	AMOUNT	BRIEF DESCRIPTION, LOCATION, ETC. (NOT WARRANTED)
5448 Aug. 28, 1981 6077	Bank		Of Greer		Conrad N. Robertson <i>et al</i>	1551	215	12,000 <sup>.00</sup>	17/10 acre Hwy. 14
Sep. 4, 1981 6433	"		"		Willie M. Cannada <i>et al</i>	1551	895	30,500 <sup>.00</sup>	D'neal sp. also lot. 13.06 acre. May's Budge Rd.
Sep. 10, 1981 7105	"		"		Robert J. Williams	1552	293	23,000 <sup>.00</sup>	Greer Lot W. Pinsett St.
Sep. 17, 1981 7105	"		"		Robert W. Dill	1553	45	7,800 <sup>.00</sup>	sp. sp. Greer Lot S. Main St. Chick
Sep. 17, 1981 7105	"		"		Paul Lee, <i>et al</i>	1553	50	16,500 <sup>.00</sup>	D'neal sp. Lot, McElhaney Rd.
Sep. 17, 1981 7181	"		"		William A. Campbell	1553	55	5,500 <sup>.00</sup>	also Chick sp. sp. Lot 8 Butler ave. Cole
Sept. 18, 1981 7181	"	<i>Cancelled</i> Dannie S. Lankley 75712		8-12-86 # 6116 & BL 96-770	Robert L. White, <i>et al</i>	1155	340		Real Prop. Agree
Sept. 18, 1981 7181	"	<i>Cancelled</i> Dannie S. Lankley 75712		1-21-88 # 32253, Lot BK 106-804	Cacelyn Martin Brown	1155	342		Real Prop. Agree
Sept. 18, 1981 7181	"	<i>Cancelled</i> Dannie S. Lankley 75712		6-11-84 # 39032	Richard A. Justice	1155	343		Real Prop. Agree
Sept. 18, 1981 7181	"	<i>Cancelled</i> Dannie S. Lankley 75712		6-26-85 # 39456	Deniel H. Bull, Jr. <i>et al</i>	1155	344		Real Prop. Agree
Sept. 18, 1981 7332	"		"		Raymond P. Anderson	1155	346		Real Prop. Agree
Sep. 21, 1981 7634	"		"		A. L. Painter <i>et al</i>	1553	292	50,000 <sup>.00</sup>	Ridge Rd. Chick sp. sp. Lot, Cor. Poplar Dr. & Pine
Sep. 24, 1981 7634	"		"		Charles W. Gray, III aka Louise Astory Anderson	1553	548	11,000 <sup>.00</sup>	Chick sp. sp. Lot 66 Ingallsby St.
Sep. 24, 1981 7634	"		"		Luis Astor Anderson <i>et al</i>	1553	557	5,100 <sup>.00</sup>	Linbrook chick sp. sp. Lot 7 Holly Circle
Sep. 24, 1981 8174	"		"		Edmund M. Satterfield	1553	562	50,000 <sup>.00</sup>	Chick sp. sp. Lot 23 Popwood ave.
Oct. 1, 1981	"		"		Charles S. Thompson	1554	120	20,000 <sup>.00</sup>	sp. Lot 1 Hwy. 29 Chick sp. sp.

# 6 INDIRECT or MORTGAGEE Index to Real Estate Mortgages - Greenville County, S. C.

Open at Proper Tab according to First Letter or Letters of Name and refer to Buff Sub-Index sheet for page reference.

KEYS PRINTING CO.

FILE NUMBER DATE OF RECORD	MORTGAGEES FAMILY NAMES	GIVEN NAMES ABCDEFGHIJ	GIVEN NAMES JKLMNO	GIVEN NAMES PQRSTUVWXYZ	MORTGAGORS	BOOK	PAGE	AMOUNT	BRIEF DESCRIPTION, LOCATION, ETC. (NOT WARRANTED)
9055 Oct. 9, 1981	Bank	Of Greer			Ronald R. Edwards	1554	884	.30 17,500	Lot 1
9558 Oct. 15, 1981	"	"			D. J. S. Realty Corp. a corp.	1555	345	.00 45,000	Lot 1 - c Vicki Villas
11436 Nov. 6, 1981	"	"			Metro Bldg. Inc. etc	1557	215	.83 59,805	7.08 acs. Stallings Rd. O'neal Sp.
13076 Nov. 16, 1981	"	"			Ronald Anthony Black	1557	796	.00 13,400	1.03 acs. McElhannon Rd. Highland Sp. also Prop.
13076 Nov. 16, 1981	"	"			Mark H. Bomar etc	1557	801	.50 12,000	Peace Camp Creek Rd.
13374 Nov. 19, 1981	"	"			Robert N. Stroud etc	1558	45	.50 40,500	Lot, Laurel Rd.
13577 Dec. 8, 1981	"	"			Michelle Lee Hudson a sp.	1559	247	.50 36,000	+ Lots Chick Sp. Sp. Sycamore Sp. also Chick Sp.
13805 Dec. 11, 1981	"	"			J & S Investments	1559	497	.50 75,000	Lot 60, Laurens Rd. & Shel. Burgess Hills, sec. IV
13842 Dec. 11, 1981	"	"			D & D Motors Inc.	1559	514	.00 175,000	West A Wade Hampton
14473 Dec. 21, 1981	"	"		1-4-83 # 16274 8th BK 79-36	Jerry W. Jackson et al Deed Book	1159	726		Real Prop agree.
14473 Dec. 21, 1981	"	"		11-2-93 # 76011 5th BK 146-50 et al	Jerry M McElhannon Deed Book	1159	727		Real Prop agree.
15438 Jan. 5, 1982	"	"			J. N. Moore	1561	66	.00 100,000	Butler Sp. Valls Lot Lot, E. Butler Rd.
15472 Jan. 5, 1982	"	"			Jimmy B. Myrland etal	1561	73	.00 215,000	Lots Chick Springs Sp.
15493 Jan. 6, 1982	"	"			Robert Lee Hammond	1561	100	.00 7,000	Lot Drannon Rd. Sp. Myrland Rd. 1463 Sp. 506
15578 Jan. 6, 1982	"	"			Robert E. Osborn etal	1561	182	.00	Chick Sp. Sp. Chick Sp. Sp.
15647 Jan. 7, 1982	"	"			William S. Benson	1561	249	.00 49,000	Lot, W. Linscott St. Greer



# INDIRECT or MORTGAGEE Index to Real Estate Mortgages — Greenville County, S. C.

KEYS PRINTING COMPANY, GREENVILLE, S. C.

Open at Proper Tab according to First Letter or Letters of Name and refer to Buff Sub-Index sheet for page reference.

BB

FILE NUMBER DATE OF RECORD	MORTGAGEES FAMILY NAMES	GIVEN NAMES ABCDEFGHIJ	GIVEN NAMES JKLMNO	GIVEN NAMES PQRSTUVWXYZ	MORTGAGORS	BOOK	PAGE	Amount	BRIEF DESCRIPTION, LOCATION, ETC. ( Not Warranted )
15585 Jan 7, 1982	Bank	of Greer	<del>Cancelled</del> Dennis S. Lankford	2-18-85 #24	185 S. BK. 88-931, etal Edward E. Baker Jr	Deed Book 1160	714		Real Prop. Agree
16177 Jan 18, 1982	"	"	"		Jaye M. Spencer	1561	645	22,310	5.17 acs. E. Butler ave.
16627 Jan 25, 1981	"	"	<del>Cancelled</del> Dennis S. Lankford	9-15-87 #	13121 S. BK 104-1073 C. Wayne Sumner, etal	Deed Book 1161	441		Real Prop. Agree.
16952 Jan 28, 1982	"	"	"		Dayle L. Holliday, etal	1562	282	10,000	one ac 3/4 Lot Greer - mostella Rd.
16952 Jan 29, 1982	"	"	"		Jesse L. Carter, etal	1562	287	35,000	also easement 17.7 acs Hawkins Rd.
17037 Jan 29, 1982	"	"	<del>Cancelled</del> Dennis S. Lankford	9-17-90 #	45544 S. BK 120-1853 John H. Carson, etal	Deed Book 1161	673		Real Prop. Agree.
17217 Feb 2, 1982	"	"	"		J. Kenneth Madine	1562	593	30,000	Lane Lot 39 Mockingbird
18156 Feb 12, 1982	"	"	"		Robert L. Fuller, etal	1563	495	5,000	Lot, Keller Rd.
18156 Feb 12, 1982	"	"	"		Highland Church of God	1563	500	15,000	Lots 2, 13
18323 Feb 16, 1982	"	"	"		Annette H. Lister	1563	635	8,000	St. Lillian St. 28 acs. Ridge Rd. Lees
18323 Feb 16, 1982	"	"	"		Jerry P. Nichols, etal	1563	640	20,000	O'neal St. 2.52 acs. Jug Factory Rd.
18402 Feb 17, 1982	"	"	"		Frieda M. Collette	1563	708	3,997	Rd. Lots 24 thru 27 Camp
18679 Feb 19, 1982	"	"	"		Ellen J. Wall	1564	49	100,000	mt. Vernon Eats. Greer Lot 95 Peachtree Dr.
18707 Feb 19, 1982	"	"	"		Lecil D. Wilbanks, etal	1564	66	8,500	O'neal St. 1.4 acs. McElheny Rd.
18731 Feb 19, 1982	"	"	"		Wade Hampton Properties	1564	94	250,000	Blud. Wade Hampton
18726 Feb 19, 1982	"	"	"		Jimmy L. Stephens	1564	99	40,000	McC. C. Sheen Forest Lot 26 Linnalee Dr.

# INDIRECT or MORTGAGEE Index to Real Estate Mortgages — Greenville County, S. C.

KEYS PRINTING COMPANY, GREENVILLE, S. C.

Open at Proper Tab according to First Letter or Letters of Name and refer to Buff Sub-Index sheet for page reference.

FILE NUMBER DATE OF RECORD	MORTGAGEES FAMILY NAMES	GIVEN NAMES ABCDEFGHIJ	GIVEN NAMES JKLMNO	GIVEN NAMES PQRSTUVWXYZ	MORTGAGORS	BOOK	PAGE	Amount	BRIEF DESCRIPTION, LOCATION, ETC. ( Not Warranted )
20741 Mar. 17, 1982	Bank	of Greer			Wayne Laddie, et al	1565	968	23,000.00	Ld. Lot Blind Tiger Bridge
20877 Mar. 18, 1982	"	"			P. N. Moore	1566	53	142,000.00	2 lots, Buttlr. H.
21754 Mar. 30, 1982	"	"			Donald R. Place et al	1566	793	6,500.00	Ld. 5.00 acs. Lind Hill mill
21717 Mar. 30, 1982	"	"			Paul W. Pepler, et al	Deed Book 1164	607		Release S. S. Sec. also det. in Rd. + easement Highland H. - for mty. see Rem Bk 1337 pp. 256
21740 Mar. 30, 1982	"	"			Annette B. Lister	Deed Book 1164	607		for mty. see Rem Bk 1563 pp. 625
22085 Apr. 1, 1982	"	"			Joel C. Greun, et al	1164	629		Release 0.83 acs. also 1.63 acs. Highland H.
22256 Apr. 5, 1982	"	"			William Barrowood	1567	74	65,000.00	16.8 acs. S. C. Hwy. 277
22256 Apr. 5, 1982	"	"			David B. Owens	1567	252	3,700.00	600 sq. ft. lot
22256 Apr. 5, 1982	"	"			Joyce S. Forum	1567	257	12,000.00	lots 13+14 Rolling meadows
22648 Apr. 9, 1982	"	"			Blair Robertson, et al	1567	262	3,500.00	0.1 ac. lot
23364 Apr. 20, 1982	"	"			Mary J. Stige	1567	590	7,500.00	1.16 acs. Copeland Ld.
23429 Apr. 20, 1982	"	"			Jerry L. Host	1567	262	3,500.00	lots 14
23636 Apr. 22, 1982	"	"			Kenneth B. Jenkins, et al	1567	262	3,500.00	2.24 acs. Chick Spring H.
23804 Apr. 26, 1982	"	"			George D. Bryant, et al	1567	262	3,500.00	Howard Rd.
23881 Apr. 27, 1982	"	"			Buddy B. Clayton, et al	1567	262	3,500.00	1.3 acs. + 0.3 acs.
									Real Prop. Agre.
									1 acce
									Lot, less Pts.
									Real Property Agreements
									Richard Acun
									Lot 87 Watson Rd. Sec 2

Cancelled  
Dannie S. Embury  
3-21-84 #28990

Cancelled  
Dannie S. Embury  
5-25-84 #37141

# INDIRECT or MORTGAGEE Index to Real Estate Mortgages — Greenville County, S. C.

KEYS PRINTING COMPANY, GREENVILLE, S. C.

Open at Proper Tab according to First Letter or Letters of Name and refer to Buff Sub-Index sheet for page reference.

cc

FILE NUMBER DATE OF RECORD	MORTGAGEES FAMILY NAMES	GIVEN NAMES ABCDEFGHIJ	GIVEN NAMES JKLMNOPQ	GIVEN NAMES RSTUVWXYZ	MORTGAGORS	BOOK	PAGE	Amount	BRIEF DESCRIPTION, LOCATION, ETC. ( Not Warranted )
24472 May 4, 1982	Bank	Of Greer			Malcolm P. Niven, Jr.	1569	280	85,000 <sup>00</sup>	Messers Park, Sec. 2 Lot 33 Forest Lane
24641 May 5, 1982	"	"	"		M. E. Durham Co. Inc.	1569	458		For mtg. sub. rem. bk. 1540 pp. 927 Mod. & Assumption Agreement
24778 May 6, 1982	"	"	"		Robert Aldrich, Inc.	1569	595	59,805 <sup>23</sup>	Parcel A+B Creek Village
25352 May 14, 1982	"	"	"		D. Allen West	1570	48	25,000 <sup>00</sup>	Upper Chick app. #1 Lots 3 29 130 mt. Over me.
26157 May 25, 1982	"	"	"		Elmer N. Caldwell	1570	864	7,800 <sup>00</sup>	Chick app. #1 Lot 11 artillery rd.
26935 June 2, 1982	"	"	"		Ida L. Clayton	1571	639	13,000 <sup>00</sup>	any) Lot 2 S. Woodlawn Co. (Ashley
27750 June 10, 1982	"	"	"		Just. Capt. Church <i>Joylors, by 30.</i>	1572	353	400,000 <sup>00</sup>	Joylors 1.269 acs. Main St.
28335 June 16, 1982	"	"	"		Evelene C. Nicholls	1572	935	35,000 <sup>00</sup>	West
28400 June 18, 1982	"	"	"	10-13-86 *	John W. Millwood Jr. <i>Deed Book</i>	1168	837		Real Prop. Agree.
28399 June 18, 1982	"	"	"	5-21-85 *	Robert E. Harley <i>Deed Book</i>	1168	839		Real Prop. Agree.
28828 June 23, 1982	"	"	"		Robert Builders, Inc.	1573	489		see Rem. bk. 1569 pp. 595 Subordination of mtg. for mtg.
29102 June 28, 1982	"	"	"		Brenda R. Wilson	1573	783	7,500 <sup>00</sup>	Lots 213 Hwy. 14
29219 June 29, 1982	"	"	"		J. D. A. Associates	1573	897	60,000 <sup>00</sup>	Chick app. #1 Lot Suncoast rd.
920 July 13, 1982	"	"	"		Melvin E. Latta, Jr.	1575	103	100,000 <sup>00</sup>	Sec. 4 Lot 145 Chantrellea
1036 July 14, 1982	"	"	"		W. Riley Jones, Inc.	1575	213	30,000 <sup>00</sup>	Lot 9 North St. Lot 2 Clear Lane rd. also
1136 July 15, 1982	"	"	"		Messers Products, Inc.	1575	273	53,000 <sup>00</sup>	Chick app. #1 West, S. Main St. Greer

# INDIRECT or MORTGAGEE Index to Real Estate Mortgages — Greenville County, S. C.

KEYS PRINTING COMPANY, GREENVILLE, S. C.

Open at Proper Tab according to First Letter or Letters of Name and refer to Buff Sub-Index sheet for page reference.

FILE NUMBER DATE OF RECORD	MORTGAGEES FAMILY NAMES	GIVEN NAMES ABCDEFGH	GIVEN NAMES IJKLMNO	GIVEN NAMES PQRSTUWXYZ	MORTGAGORS	BOOK	PAGE	Amount	BRIEF DESCRIPTION, LOCATION, ETC. ( Not Warranted )
1223 July 16, 1982	Bank	Of Green	<i>cancelled</i> Dannie S. Jankowsky KMC	11-15-82	11729 Lot Blk. 78-1230 Waverly L. Brown	Deed Book 1170	277		Real Property Agreement Bl. 1532 pg. 447 + Bl. 1575 pg. 855 Sub. Agre. - front. Ave Ken Mc Bee ave.
1766 July 22, 1982	"	"	"		P. H. Moore	1575	914		Lot, Cor. Main St. + E.
2016 July 26, 1982	"	"	"		Kirby L. Quinn, Jr.	1576	140	59,000	46.25 ac. Chick spg. rd.
1490 July 26, 1982	"	"	"		Mattie Jane Wood Stroud	1576	110	34,000	
2265 July 29, 1982	"	"	<i>cancelled</i> Dannie S. Jankowsky KMC	6-18-90	29504 Blk. 119-1165 Jerome W. Clark, et al	Deed Book 1170	815		Real Prop. Agre. (U.S. Hwy. 29) Lot Wade Hampton Blvd. Spg. rd.
2314 July 29, 1982	"	"	"		Charles E. Hunchler (with Ellen D. Jorg)	1576	425	140,000	Lot 54 Hill St. Chick
3188 Aug 9, 1982	"	"	"		Ellen L. Ryker	1577	319	19,500	Chandler Rd. Chick spg. rd.
4122 Aug 19, 1982	"	"	"		Jimmy Marshall McChes	1578	136	23,000	0.90 ac. Cor. S.C. Hwy. 14 + 24 mtg. du Fern Bl. 1533 pg. 498 Release lot 43 Sec. Green front
4461 Aug 23, 1982	"	"	"		Jack E. Shew	1578	502		Chick spg. rd. Lots 1 + 2 E. Lee Rd.
4589 Aug 24, 1982	"	"	"		Steve Wade Bradburn	1578	536	30,000	20 less H's. also 20.37 acq. 28.1 ac. S.C. Hwy. 290 D'Neal
4945 Aug 27, 1982	"	"	"		William J. Thompson	1578	985	64,750	ac. S.C. Hwy. 14 West Highland sp. also 10.5
5198 Aug 31, 1982	"	"	"		William Truman Pittman S.C. Ave.	1579	236	100,000	Chick spg. rd. Lot 1 N. Main St. Greer
5758 Sep 7, 1982	"	"	"		Garage + aluminum Co.	1579	845	12,000	Homestead area Lot 67 Homestead Dr.
5759 Sep 7, 1982	"	"	"		Herman R. Frazier, et al	1579	850	8,000	less H. West, May Bridge Rd.
6140 Sep 10, 1982	"	"	"		Samuel J. Japp, Jr.	1580	132	24,000	
6373 Sep 14, 1982	"	"	"		Mary L. Chastain, et al	1580	330	10,500	2 ac. Harding Dr.

# INDIRECT or MORTGAGEE Index to Real Estate Mortgages — Greenville County, S. C.

KEYS PRINTING COMPANY, GREENVILLE, S. C.

Open at Proper Tab according to First Letter or Letters of Name and refer to Buff Sub-Index sheet for page reference.

p.p

FILE NUMBER DATE OF RECORD	MORTGAGEES FAMILY NAMES	GIVEN NAMES ABCDEFGH	GIVEN NAMES IJKLMNO	GIVEN NAMES PQRSTUVWXYZ	MORTGAGORS	BOOK	PAGE	Amount	BRIEF DESCRIPTION, LOCATION, ETC. ( Not Warranted )
6908 Apr. 28, 1982	Bank	Of Greer			J. P. Eldridge, Jr.	1580	855	23,000 <sup>.00</sup>	Lot Oneal 2d.
7697 Sep. 22, 1982	"	"			Joe Carroll Stake et al	Deed Book 1174	385		Real Property Agreement
7375 Sep. 24, 1982	"	"			James P. Hyman, et al	1581	346	20,000 <sup>.00</sup>	W/ls. over Chick Spg. 2d. Lot 4 N. Main St. Mt. View
7623 Sep. 28, 1982	"	"			Lemmy R. Salashee	1581	655	15,000 <sup>.00</sup>	mt. 2d. 3.05 ac. + 8.95 ac. Glassy
8376 Oct. 6, 1982	"	"			Janie D. Claringer	1582	547	75,000 <sup>.00</sup>	Chick Spg. 2d. Greek Lot 4 1/2 Stockwood
9615 Oct. 20, 1982	"	"			James Marie Garrett	1583	519	9,500 <sup>.00</sup>	2d. 1.0 ac. Process Cr. Oneal
10974 Nov. 4, 1982	"	"			Lollie H. Gibson	1585	18	20,000 <sup>.00</sup>	A. lot 13 Patten Rd.
11040 Nov. 5, 1982	"	"			Karen R. Carnell	1585	97	12,500 <sup>.00</sup>	1.08 ac. Lurch Pt.
11748 Nov. 15, 1982	"	"		Cancelled Dennis S. Lankersley 4-11-91	Deanna Clayton et al # 16654 St. Bl. 123-1698	Deed Book 1177	287		Real Property Agreement
11748 Nov. 15, 1982	"	"		Cancelled Dennis S. Lankersley 7-29-83	3264 St Bl 81-1327 et al	Deed Book 1177	288		Real Prop. Agree.
12389 Nov. 22, 1982	"	"			Alan M. Mason Alpha Truck Sys. Equip shop	1586	628	26,000 <sup>.00</sup>	1.847 acs. also R/W
12919 Nov. 29, 1982	"	"			Paul Roy Hill et al	1587	210	15,000 <sup>.00</sup>	Lot 87 Shadow Lane
12920 Nov. 29, 1982	"	"			Greer Oil Mill + 2/51/ Norman M. Ingram	1587	215	40,000 <sup>.00</sup>	Jason Sts. Lot, Est. Cannon +
13383 Dec. 2, 1982	"	"			Norma M. Ingram	1587	297	9,000 <sup>.00</sup>	2.62 acs Chick Spg. 2d.
13898 Dec. 8, 1982	"	"			Geneva J. Robertson	1588	291		Bl. 1408 Pt. 32 + 1588 Pt. 659 Subdivision - front, sides
14104 Dec. 10, 1982	"	"			Harry O. Yerrick, et al	1588	488	119,000 <sup>.00</sup>	Chick Spg. 2d. Lots 14 + Crystal Lane



INDIRECT or MORTGAGEE Index to Real Estate Mortgages — Greenville County, S. C.

KEYS PRINTING COMPANY, GREENVILLE, S. C.

Open at Proper Tab according to First Letter or Letters of Name and refer to Buff Sub-Index sheet for page reference.

FILE NUMBER DATE OF RECORD	MORTGAGEES FAMILY NAMES	GIVEN NAMES ABCDEFGH	GIVEN NAMES IJKLMNO	GIVEN NAMES PQRSTUVWXYZ	MORTGAGORS	BOOK	PAGE	Amount	BRIEF DESCRIPTION, LOCATION, ETC. ( Not Warranted )
14388 Dec. 14, 1982	Bank	Of Greer	<i>concealed</i> Diana S. Jankowsky	9-11-86 #	103328 + Bl. 97-36 M. D. Loftis et al	Deed Book 1178	921		Real Property Agreement
14390 Dec. 14, 1982	"	"	<i>concealed</i> Diana S. Jankowsky	3-21-83 # 23773	J. F. B. K. 79-1874 Clyde B. Bridger et al	Deed Book 1178	928		Real Property Agreement
14669 Dec. 16, 1982	"	"	"		David M. Vaughan Chapt. 10, No.	1589	206	6,700	0.92 acres, Oued sp.
15392 Dec. 23, 1982	"	"	"		H. Gilla Trustee	1590	1	285,000	sp. also 16 ac. Fisher Rd. less 1/2
15398 Dec. 23, 1982	"	"	"		D & D Motors, Inc.	1590	24	165,000	.17 ac. Hudson Rd. Butler Blvd. Surging Hills Sec. 24
17297 Jan. 14, 1983	"	"	"		P. H. Moore	1591	876	151,214	2 Lots E. Butler Rd.
17739 Jan. 19, 1983	"	"	"		Joseph Glenn Paddie	1592	338	6,000	Chick spg. sp. Lot 12 Brown St. Ext.
17740 Jan. 19, 1983	"	"	"		Harvin Plumley	1592	343	3,800	Lot 20, sec. 2
19046 Feb. 2, 1983	"	"	"		W. S. Satterfield, Inc.	1593	706	175,000	both 9. county Lots also spg. in
19939 Feb. 11, 1983	"	"	"		E. M. Satterfield, Inc.	1594	485	12,000	Merchant sp. Chick spg. sp. Lot 27 Albert St.
20491 Feb. 17, 1983	"	"	"		William Alan Hunter	1595	74	131,000	Parcel B & P. Parcel E
20798 Feb. 23, 1983	"	"	"		Frances C. Hamell	1595	423	17,200	then Pt. lot 6 Westfield ave.
20889 Feb. 23, 1983	"	"	"		Robert N. Strand, Inc.	1595	474	39,200	Lot, Laurel Rd.
20889 Feb. 23, 1983	"	"	"		Stanley Earl Bayne, Inc.	1595	479	9,600	tract 3
21370 Feb. 28, 1983	"	"	"		Donald Anthony Black	1595	987	13,100	O'Neal sp. 1.03 ac. McEllany Rd.
21467 Mar. 1, 1983	"	"	"		Walter C. Worsham, Inc.	1596	119	10,000	Spur. Surging Highlands Lot 43 Sunshine ave.

# INDIRECT or MORTGAGEE Index to Real Estate Mortgages — Greenville County, S. C.

KEYS PRINTING COMPANY, GREENVILLE, S. C.


Open at Proper Tab according to First Letter or Letters of Name and refer to Buff Sub-Index sheet for page reference.

66

FILE NUMBER	MORTGAGEES DATE OF RECORD FAMILY NAMES	GIVEN NAMES ABCDEF GH	GIVEN NAMES IJKLMNO	GIVEN NAMES PQRSTU VWXYZ	MORTGAGORS	BOOK	PAGE	Amount	BRIEF DESCRIPTION, LOCATION, ETC. ( Not Warranted )
22029 MM. 4, 1983	Bank	Of Greer			<i>W/ta Joyce S. Forum</i> Joyce S. Forum	1596	673	3,500 <sup>.00</sup>	2.24 ac. <i>Map A.</i>
22360 MM. 8, 1983	"	"			<i>Lee J. Royal, et al</i> Lee J. Royal, et al	1597	220		<i>St. 1479 14.894</i> Allure, for mtg. see <i>CEM</i>
23011 MM. 14, 1983	"	"			<i>David A. Wilkins</i> David A. Wilkins	1597	784	18,500 <sup>.00</sup>	Lot 47 Colonial Hills
22960 MM. 14, 1983	"	"			<i>Harry O. Yearwood, et al</i> Harry O. Yearwood, et al	1597	851	119,000 <sup>.00</sup>	For orig. mtg. see <i>CEM St. 1588</i> <i>St. 4880</i> Lot 314 <i>Crystal Lane</i> <i>Chick Spg. Tp.</i>
23252 MM. 16, 1983	"	"			<i>Randy A. Cornell</i> Randy A. Cornell	1598	61	9,400 <sup>.00</sup>	<i>Quieside</i> Lot 14 <i>Highdown ave.</i>
23234 Ma. 16, 1983	"	<i>annulled</i> <i>Annice S. Santorelly</i>		4-28-86 #	<i>C. Richard Hollingsworth</i> C. Richard Hollingsworth	1184	539		<i>35322 St. 94-856</i> Real Prop. Agree
23619 MM. 18, 1983	"	"			<i>Jill C. Greene, et al</i> Jill C. Greene, et al	1598	424	145,000 <sup>.00</sup>	<i>Highland St.</i> 16.8 ac.; also 23.4 ac.
23955 MM. 22, 1983	"	"			<i>Rennie D. Smith</i> Rennie D. Smith	1598	722	21,300 <sup>.00</sup>	<i>St.</i> 1 acre <i>Dell Rd. Glassy mt.</i>
23911 MM. 22, 1983	"	"			<i>Sup. Ch. by Chairman, et al</i> <i>Shutler Blackney</i>	1598	727	13,000 <sup>.00</sup>	0.67 ac. <i>Chick Spg. Tp.</i>
24469 MM. 28, 1983	"	"			<i>alan m. messer, et al</i> alan m. messer, et al	1599	282	31,000 <sup>.00</sup>	<i>chick spg. Tp.</i> Lot 5 <i>Farmers ave. Meer</i>
24722 MM. 30, 1983	"	"			<i>Reginald Fleming</i> Reginald Fleming	1599	622	23,000 <sup>.00</sup>	<i>Balany road, butte St.</i> Lot 2/6 <i>Niwatka 14. Sec-6</i>
25560 Apr. 5, 1983	"	"			<i>James Morris Stokes</i> James Morris Stokes	1600	801	13,000 <sup>.00</sup>	.57 acres <i>Neely Mill Rd.</i>
25541 Apr. 5, 1983	"	"			<i>Thomas L. Hall</i> Thomas L. Hall	1600	806	2,000 <sup>.00</sup>	Pt. Lot 3 <i>mostell Rd Chick Spg. Tp</i>
25560 Apr. 5, 1983	"	"			<i>Doyle R. Holliday, et al</i> Doyle R. Holliday, et al	1600	811	10,000 <sup>.00</sup>	<i>Rd. Oneal Tp.</i> Lot 1 & Pt. Lot 3 <i>Greer: mostell</i>
25857 MM. 7, 1983	"	"			<i>Charles E. Hunchler</i> Charles E. Hunchler	1601	152	129,000 <sup>.00</sup>	<i>Blud.</i> Lot, <i>Wade Hampton</i>

# INDIRECT or MORTGAGEE Index to Real Estate Mortgages — Greenville County, S. C.

KEYS PRINTING COMPANY, GREENVILLE, S. C.


 Open at Proper Tab according to First Letter or Letters of Name and refer to Buff Sub-Index sheet for page reference.

FILE NUMBER DATE OF RECORD	MORTGAGEES FAMILY NAMES	GIVEN NAMES ABCDEFGHIJ	GIVEN NAMES JKLMNO	GIVEN NAMES PQRSTUVWXYZ	MORTGAGORS	BOOK	PAGE	Amount	BRIEF DESCRIPTION, LOCATION, ETC. ( Not Warranted )
26398 Apr. 12, 1983	Bank		Of Greer		P. H. Moore	1601	759	.24 145,114	lots also R/W
26574 Apr. 13, 1983	"	"	"		Lillie G. Gibson	1602	1		see Rem. bk. 1419 p. 30 Release 0.66 ac. Oak Dr. for mtg.
26718 Apr. 14, 1983	"	"	"		Carl Cecil Farmer, Jr.	1602	78	28,000 <sup>00</sup>	Dr. Maple Hts. Chrl. Spg. Dr. Lot 2/1 Col. Lee A. Mitchell
27338 Apr. 20, 1983	"	"	"		Jack E. Shaw	1602	793	75,000 <sup>00</sup>	Desert (w. Warehouse) lot Down
27501 Apr. 21, 1983	"	"	"		St. Ebenezer Welcome Church	1603	60		Release Lot 22 (1.55 ac) S.C. Hwy. 414, Highland Sp. for mtg. see
27624 Apr. 22, 1983	"	"	"		St. Ebenezer Welcome Baptist Church	1603	60		Rem. bk. 1464 p. 199
27850 Apr. 25, 1983	"	"	"		Service Inc.				
28063 Apr. 26, 1983	"	"	"		Wade Maple Baptist Church	1603	586	25,000 <sup>00</sup>	13.75 New York Rd
28984 May 3, 1983	"	"	"		James A. Wingo, Jr.	1603	522	20,000 <sup>00</sup>	Cunningham 1st lot Lot 6 Quiry ave.
29012 May 4, 1983	"	"	"		Lillie G. Gibson	1603	838	87,500 <sup>00</sup>	Quiry after sec. 2 Chrl. Spg. Dr. 17 lots Quiry Dr.
29346 May 6, 1983	"	"	"		Stephen B. Suddeth	1605	35	15,000 <sup>00</sup>	lots 72+73 River Drama
29499 May 9, 1983	"	"	"		Lowell W. Pickle, et al.	1605	188	44,000 <sup>00</sup>	1.12 Ave. Chrl. Spg. Dr.
29508 May 9, 1983	"	"	"		J. Van Owens	1605	610	115,000 <sup>00</sup>	Blod. Len lot 2.411 Ave Wade Hampton
29658 May 10, 1983	"	"	"		Highland Church of God	1605	774	14,800 <sup>00</sup>	lots 1, 2, & 3
	"	"	"		James E. Prince	1605	786	13,000 <sup>00</sup>	Ridge Rd. Cleveland Sp. 10.4 ac. Persimmon
	"	"	"		William B. Jones	1605	814	20,000 <sup>00</sup>	Lot 19 U.S. Hwy 25 Newlands
	"	"	"		Mattie Jane Wood Strand	1188	9		Rem. bk. 1576 p. 110 Release 8 ac. - for mtg. see

# INDIRECT or MORTGAGEE Index to Real Estate Mortgages — Greenville County, S. C.

REG. U. S. PAT. OFFICE *Chas McCorkle* County Indexes Since 1888 An Identifying Trade Mark

 Open at Proper Tab according to First Letter or Letters of Name and refer to Buff Sub-Index sheet for page reference.


COTT FAMILY NAME INDEX No. 75 © 1949  
MADE BY THE COTT INDEX COMPANY, COLUMBUS, OHIO  
SOLD BY WALKER, EVANS & COGSWELL CO., CHARLESTON, S.C.

(FF)

FILE NUMBER DATE OF RECORD	MORTGAGEES FAMILY NAMES	GIVEN NAMES ABCDEFGH	GIVEN NAMES IJKLMNO	GIVEN NAMES PQRSTUVWXYZ	MORTGAGORS	BOOK	PAGE	Amount	BRIEF DESCRIPTION, LOCATION, ETC. ( Not Warranted )
29859 May 11, 1983 30566	Bank	Of Greer			William Street Dev. Corp. By Deed as Dr.	1606	227		Agmt. see Rem. Ch. 1494 pg. 49 Lohan Lot "College Green"
May 17, 1983 31001	"	"			Faith Holman Church	1606	880	10,000	Lots 10, 11 & 12
May 20, 1983 31414	"	"			Para-Clean, Inc.	1607	414	24,000	Green Chick Spgs. Sp. Lots 14 & 15 Depot St.
May 25, 1983 31414	"	"			Grady L. Chastain, et al	1607	961	10,300	Pain Mt. Sp. 2.0 Acres Harding Dr.
May 25, 1983 32750	"	"			Ray Lee Pitts, et al	1607	970	10,000	Green Lot 3 M <sup>s</sup> Calk Mfg Co.
June 3, 1983 32975	"	"			Henry Rendall Carter, et al	1609	892	7,100	Omeal Sp. 34 Acres Valley Creek Dr.
June 7, 1983 32975	"	"			Stephen J. Hadwell, et al	1610	301	12,500	3 Acres O'neal Sp.
June 7, 1983 32975	"	"			Rainie L. Dobson, et al	1610	306	13,500	Sec. 2 Burlington Trl. Inc. Lot 67 Main St. Taylor
June 7, 1983 33051	"	"			Joseph C. Fenley	1610	311	19,500	Westmoreland Cir. Green Chick Spgs. Sp. Pt. Lot 39 Lanford St.
June 7, 1983 33350	"	"			Wade M. Carter, et al	1610	345	7,000	Spgs. Sp. Lot Ruthford Rd. Chick
June 9, 1983 33350	"	"			Archie H. Mallory et al	1610	731	11,000	Forestdale Neys. Lot 28 Forestdale Dr.
June 9, 1983 33930	"	"			Mattie Jane Wood Stroud	1610	736	33,000	Spring Sp. 46.25 Acres Hess Pt. Chick
June 14, 1983 34003	"	"			Byron K. Bridges	1611	314	125,000	Lot Co. Church St. & Miller St. Green Pt. Lot 126 Burgin Hill also
June 15, 1983 34073	"	"			Messan Products, Inc.	1611	532	153,000	Lot School St. Green, Chick Spgs. Sp. Lot, S. Main St. & School St. also
June 15, 1983 34062	"	"			Walter S. Stovell et al	1611	606	12,600	Sec. 3 Lot 54 Overlook Ct. Oak Hollow
June 15, 1983	"	"			Messan Products, Inc.	1611	651		see Rem. Ch. 1284 pg. 571 Subordination Agreement - for mtg.

# INDIRECT or MORTGAGEE Index to Real Estate Mortgages — Greenville County, S. C.

REG. U. S. PAT. OFFICE *Chas McCott* County Indexes Since 1888 An Identifying Trade Mark

 Open at Proper Tab according to First Letter or Letters of Name and refer to Buff Sub-Index sheet for page reference.

COTT FAMILY NAME INDEX No. 75 © 1949  
MADE BY THE COTT INDEX COMPANY, COLUMBUS, OHIO  
SOLD BY WALKER, EVANS & COGSWELL CO., CHARLESTON, S.C.

FILE NUMBER DATE OF RECORD	MORTGAGEES FAMILY NAMES	GIVEN NAMES ABCDEFGHIJ	GIVEN NAMES JKLMNO	GIVEN NAMES PQRSTUWXYZ	MORTGAGORS	BOOK	PAGE	Amount	BRIEF DESCRIPTION, LOCATION, ETC. ( Not Warranted )
34532 June 20, 1983	Bank	Of Greer			William Street Dev. Corp. Prophecy Bay Inc.	1612	231	.00	2 <sup>nd</sup> mtg. on Elm St. 1494 pg 49 Release lot 5 Village Green
35220 June 24, 1983	"	"			Highland Church of God of	1612	960	11,000	lots 1, 2, & 3
35233 June 24, 1983	"	"			William D. Lindsey	1612	965	21,000	lot 10 Westfield Ave., Greer
35713 June 29, 1983	"	"			D. A. Burdette, Jr.	1613	594	25,000	20.55 acres Chick Spgs. Jr
35712 June 29, 1983	"	"			Fred W. Brown, III	1613	599	16,000	Bateville Forest sec 5 Lot 5 Pine Lake Dr.
575 July 6, 1983	"	"			Lallie B. Gibson	1614	936	.00	1 <sup>st</sup> mtg. on Elm St. 1603 pg 838 Release lots 28 & 30 Quincey Ave -
853 July 8, 1983	"	"			Otis E. Jones	1615	204	6,000	Parcel
1420 July 13, 1983	"	"			Dean G. Karr, et al	1615	896	37,000	0.40 acres Highland Jr.
1422 July 13, 1983	"	"			Eric J. Alexander, et al	1615	900	41,500	6.11 acres Bump Mill Rd
1416 July 14, 1983	"	"			Phillip A. Vaughan et al	1615	966	22,000	Lot 1 Darby Ridge Ests
1487 July 14, 1983	"	"			Wade Hampton Septic	1192	322	.00	1 <sup>st</sup> mtg. on Elm St. 1603 pg 286 Release of lot 1 Darby Ridge Estates
2268 July 21, 1983	"	"			Jennifer D. Carter	1616	918	35,000	17.7 acres Hawthorn Rd. also
2269 July 21, 1983	"	"			Keith Rumay, et al	1616	923	11,250	Lot 6-14 Camp Am. Greer
2265 July 21, 1983	"	"			Harold J. Southard et al	1616	928	30,000	Bryant Glenn Garden Lot 2 Longmeadows Rd
3182 July 26, 1983	"	"			Lollie G. Gibson	1618	201	.00	1 <sup>st</sup> mtg. on Elm St. 1603 pg 838 Release lot 31 Quincey Ave. for
3307 July 29, 1983	"	"			Jimmie Marshall in & with et al	1618	289	23,000	0.9 acres Co. S. C. Hwy. 14 & Chandler



# INDIRECT or MORTGAGEE Index to Real Estate Mortgages — Greenville County, S. C.

6  
(66)

Open at Proper Tab according to First Letter or Letters of Name and refer to Buff Sub-Index sheet for page reference.

FILE NUMBER DATE OF RECORD	MORTGAGEES FAMILY NAMES	GIVEN NAMES ABCDEFGHIJ	GIVEN NAMES JKLMNO	GIVEN NAMES PQRSTUVWXYZ	MORTGAGORS	BOOK	PAGE	Amount	BRIEF DESCRIPTION, LOCATION, ETC. ( Not Warranted )
3305 July 29, 1983	Bank	Of Grger			Roger Dale Whiteside <sup>et al</sup>	1618	302	17,800 <sup>.00</sup>	2 Acres
3277 July 29, 1983	"	" "			Ted Hollyclaw, et al	1618	586		Real Prop. Agree.
3574 Aug 1, 1983	"	" "			Charles L. Satterfield	1618	747	25,000 <sup>.00</sup>	5 Parcels
3855 Aug 2, 1983	"	" "			Angela W. Phillips	1619	153	14,000 <sup>.00</sup>	O'Neal Tp. 1.03 Acres Inland School Rd.
04353 Aug 5, 1983	"	" "			W. Riley Jones, et al	1619	844	90,000 <sup>.00</sup>	Lot 9 Wofford St. Lot 2 Cedar Lane Rd. also
4627 Aug 9, 1983	"	" "			James L. Skinner et al	1620	241	11,000 <sup>.00</sup>	Lot unnamed Rd.
4629 Aug 9, 1983	"	" "			Jerry D. Runion	1620	249	100,000 <sup>.00</sup>	Spec. Tp. Lese Pt. 5 Acres Suber Rd. Chick
4811 Aug 10, 1983	"	" "			James I. Miller IV	1620	424	62,500 <sup>.00</sup>	Sec. 2 Lot 10 Wellington Green
5018 Aug 11, 1983	"	" "			David B. Owens	1620	573	11,000 <sup>.00</sup>	0.96 Acc. O'Neal Tp.
5015 Aug 11, 1983	"	" "			Church of Green First Presbyterian	1620	586	165,000 <sup>.00</sup>	Mt. Green Chick Spec. Tp. Lot Cor. W. Randall + School
5177 Aug 13, 1983	"	" "			M. A. Candace Jones Phillips Candace P. Atkins	1620	811	11,800 <sup>.00</sup>	0.72 Acc. Highland Tp.
5181 Aug 12, 1983	"	" "			Wade Hampton Properties <sup>Inc.</sup>	1620	855	460,000 <sup>.00</sup>	2 Lots Wade Hampton Blvd.
5846 Aug 18, 1983	"	" "			Jimmy L. Stephens	1621	764	38,975 <sup>.00</sup>	"Green Forest" Lot 26 Pinnacle Dr. Sec C
6034 Aug 19, 1983	"	" "			S & S Investments S.C. Pts.	1622	10	60,000 <sup>.00</sup>	Lot w. Point St. Green
5940 Aug 19, 1983	"	" "			Claude J. Burnett et al	1622	44		Real Prop. Agree.
6159 Aug 22, 1983	"	" "			Lollie Gibson	1622	234		Formy. sub. L. Em. Pt. 1603 pg. 838 Release lot 33 Quincey Acres.

# INDIRECT or MORTGAGEE Index to Real Estate Mortgages — Greenville County, S. C.


( )



Open at Proper Tab according to First Letter or Letters of Name and refer to Buff Sub-Index sheet for page reference.

FILE NUMBER DATE OF RECORD	MORTGAGEES FAMILY NAMES	GIVEN NAMES ABCDEFGHIJ	GIVEN NAMES JKLMNOPQ	GIVEN NAMES RSTUVWXYZ	MORTGAGORS	BOOK	PAGE	Amount	BRIEF DESCRIPTION, LOCATION, ETC. ( Not Warranted )
6221 Aug 23, 1983	Bank	Of Greer			Rebecca H. Barbrey	1622	330	10,000 <sup>.00</sup>	Spqr Tp. Lot 1 Pine St. Chick
6389 Aug 24, 1983	"	"			Junius L. Stephens	1622	449	43,125 <sup>.00</sup>	Spqr Sec. C. Lot 44 Pinnacle Dr. Green
6470 Aug 24, 1983	"	"			David L. Deakin et al	1622	561	44,800 <sup>.00</sup>	Spqr Lot 61 Eagle Ridge Dr. Wm.
6474 Aug 24, 1983	"	"			Azalea W. Phillips	1622	566	11,500 <sup>.00</sup>	Lot 1 O'neal Est.
6476 Aug 24, 1983	"	"			John James Sexton	1622	571	31,000 <sup>.00</sup>	Lot 72 main St. & E Stone Dr.
6863 Aug 29, 1982	"	"			James Everett Payne	1623	29	11,500 <sup>.00</sup>	Chick Spqr Tp. 0.64 Acres Arde View No.
7039 Aug 30, 1983	"	"			Ronald L. Howard et al	1623	238	11,700 <sup>.00</sup>	Pk lot 24 nature trail
7783 Sept 2, 1983	"	"			Richard R. Leadus et al	1624	342	32,000 <sup>.00</sup>	15 Acres Hammett Rd.
8074 Sept 8, 1983	"	"			Spencer Jerry Holliday	1624	621	15,000 <sup>.00</sup>	Chick Spqr Tp. Lot 1 Cannon Ave. Green
8154 Sept 8, 1983	"	"			Jack E. Shaw	1624	780		In mtg rec DEN Bk 1533 Pg 498 Release Lot 44 Sec. C. Green Forest
8685 Sept 14, 1983	"	"			Jerry Albert Lowe	1625	498	19,500 <sup>.00</sup>	2.57 Settlement Rd. Lee Pt.
8821 Sept 15, 1983	"	"			Donna Nijou	1625	675	7,500 <sup>.00</sup>	Lot 26
8995 Sept 16, 1983	"	"			Scott Streetman	1625	994	31,000 <sup>.00</sup>	Lot 1 Green
9268 Sept 19, 1983	"	"			Emlyn Eder Zoller et al	1626	434	12,000 <sup>.00</sup>	Lot 18 Mayfair Dr. Mayfair Est.
9320 Sept 19, 1983	"	"			Jack E. Shaw	1626	511	200,000 <sup>.00</sup>	Lot Warshaw Ct.
9521 Sept 21, 1983	"	"			Mack Carl Barton et al	1626	743	20,000 <sup>.00</sup>	38.25 acs. Highland Trp.

# INDIRECT or MORTGAGEE Index to Real Estate Mortgages — Greenville County, S. C.


 Open at Proper Tab according to First Letter or Letters of Name and refer to Buff Sub-Index sheet for page reference.

(44)

FILE NUMBER DATE OF RECORD	MORTGAGEES FAMILY NAMES	GIVEN NAMES ABCDEFGH	GIVEN NAMES IJKLMNO	GIVEN NAMES PQRSTUVWXYZ	MORTGAGORS	BOOK	PAGE	Amount	BRIEF DESCRIPTION, LOCATION, ETC. ( Not Warranted )
10262 Sept 27, 1983	Bank	Of Greer			J. D. A. Associates, a Gen. Pts.	1627	684	60,000.00	Sp. Lot Bunscombe Rd. Chick Spgs
10368 Sept 28, 1983	"	"			Stanley Earl Bayne et al	1627	812	30,000.00	Tract 3
10474 Sept 29, 1983	"	"			Carl Newmy Hood, III	1627	978	14,000.00	Sp. Sp. 1.25 Acs. Super Rd. Chick
11146 Oct 4, 1983	"	"			Vadie E. McAlister, et al	1629	48	25,000.00	Chick Spgs. Sp. Lots 14 & 2 S. Trade St. Green
11787 Oct 10, 1983	"	"			Dary W. Bennetfield	1630	159	55,000.00	Broughwood Dr. Lot Wade Hampton Blvd. &
12003 Oct 12, 1983	"	"			Larry A. Moody	1630	389	30,000.00	"Mt. View Circle" Lot R Piedmont Park Rd
12393 Oct 14, 1983	"	"			Leonard R. Bannister, Jr.	1630	882	19,500.00	Chick "King Ave" Chick Spgs Sp. Lot 82 Blywood Lane
12503 Oct 17, 1983	"	"			George D. Henson, Jr.	1631	31	9,000.00	Sp. 3.26 Acs. abv Right to incum In mtg. see RSMbk 1603 Pg 838
12919 Oct 19, 1983	"	"			Lollie Gibson	1631	525		Release Lot 22 "Quincy Acres"
12996 Oct 20, 1983	"	"			John R. Medlock, et al	1631	548	57,200.00	Chick Spgs Sp. Pt. tract 3 = 2 Acs. Super Rd.
13188 Oct 21, 1983	"	"			James P. Hyman et al	1631	902	89,000.00	3 Tracts
13714 Oct 27, 1983	"	"			Junior S. Clayton, et al	1632	694	10,000.00	O'Neal Sp. 1.64 Acs. Berris Mill Rd
14021 Oct 28, 1983	"	"			Lollie B. Gibson	1632	994		In mtg. see RSMbk 1603 pg. 838 Release lot 18 Quincy Ave
14021 Oct 28, 1983	"	"			Lollie B. Gibson	1632	995		In mtg. see RSMbk 1603 pg. 838 Release lot 25 Quincy Ave
14021 Oct 28, 1983	"	"			Lollie B. Gibson	1633	1034		In mtg. see RSMbk 1603 pg. 838 Release lot 24 Quincy Ave
14539 Nov 1, 1983	"	"			Jaylen SE. First Baptist Church of	1633	144		Prp. 7th mtg. see RSMbk 1130 pg. 200 Release & discharge of encumbrance of

# INDIRECT or MORTGAGEE Index to Real Estate Mortgages — Greenville County, S. C.



Open at Proper Tab according to First Letter or Letters of Name and refer to Buff Sub-Index sheet for page reference.

FILE NUMBER DATE OF RECORD	MORTGAGEES FAMILY NAMES	GIVEN NAMES ABCDEFGHIJ	GIVEN NAMES JKLMNO	GIVEN NAMES PQRSTUVWXYZ	MORTGAGORS	BOOK	PAGE	Amount	BRIEF DESCRIPTION, LOCATION, ETC. ( Not Warranted )
14453 Nov. 1, 1983	Bank	Of Greer			James C. Grubbs et al	1633	750	32,900 <sup>-00</sup>	Sp. 29 Lot 29 Douglas St. Chick
14514 Nov. 2, 1983	"	"			Walker Truman Pittman	1633	936	100,000 <sup>-00</sup>	For org. see REM Bk. 1579 Pg. 236 Tract Douglas St. also 10.5 Acs
14646 Nov. 3, 1983	"	"			John M. Jones et al	1634	76		Real Property Agreement
15154 Nov. 8, 1983	"	"			Barry Scott Pittman	1634	536	13,000 <sup>-00</sup>	Harry 14) B'ville, Spthg. Counties Tract Greer - Pelham Rd. (old
15583 Nov. 11, 1983	"	"			Lollie G. Gibson	1635	39		For mtg. see REM Bk 1603 Pg 838 Release. Lot 27 Quincey Acres
15748 Nov. 14, 1983	"	"			Lollie G. Gibson	1635	363		Mtg. see REM Bk 1603 Pg 838 Release. Lot 32 Quincey Acres. For
15863 Nov. 15, 1983	"	"			Jack Robert Kay	1635	454	55,000 <sup>-00</sup>	Dr. Jametton Est. Sec 2 Lot 154 pt lot 16 Williamsburg
16477 Nov. 21, 1983	"	"			Elmer L. Smith et al	1636	340	24,000 <sup>-00</sup>	Chick Spgs. Sp. Greer Lots 38 & 46 New Pelham Rd
17348 Nov. 30, 1983	"	"			William A. Owen et al	1637	604	14,000 <sup>-00</sup>	Lot 14 North Lake Hill
17372 Nov. 30, 1983	"	"			Lollie G. Gibson	1637	613		Mtg. see REM Bk 1603 Pg 838 Release. Lot 25 Quincey Acres. For
17514 Dec. 1, 1983	"	"			Kenneth B. Knight et al	1637	856	27,000 <sup>-00</sup>	Lot 47 Pelham Est. Sec III
17585 Dec. 1, 1983	"	"			David Dixon et al	1637	966	18,000 <sup>-00</sup>	Lot Sikes Rd. Chick Spgs Sp.
17461 Dec. 1, 1983	(Included in error see S.C. Nat'l Bank)				Michael J. Wischhusen et al	1637	810	53,000 <sup>-00</sup>	Sp. Mt. Est. Sec II Lot 375 Scattwood Dr.
18308 Dec. 9, 1983	"	"			Fred U. Dean et al	1638	945	21,600 <sup>-00</sup>	Lot 51 Oakview Sec 5/14
18389 Dec. 8, 1983	"	"			Lollie G. Gibson	1639	110		Mtg. see REM Bk 1603 Pg 838 Release. Lot 20 Quincey Acres. For
18460 Dec. 9, 1983	"	"			Sonja Gasteli	1639	182	5,000 <sup>-00</sup>	4.85 acres. also pt. tract Bahb

# INDIRECT or MORTGAGEE Index to Real Estate Mortgages — Greenville County, S. C.

Open at Proper Tab according to First Letter or Letters of Name and refer to Buff Sub-Index sheet for page reference.

( 11 )

FILE NUMBER DATE OF RECORD	MORTGAGEES FAMILY NAMES	GIVEN NAMES ABCDEFGH	GIVEN NAMES IJKLMNO	GIVEN NAMES PQRSTUVWXYZ	MORTGAGORS	BOOK	PAGE	Amount	BRIEF DESCRIPTION, LOCATION, ETC. ( Not Warranted )
18547 Dec. 9, 1983	Bank	of Greer			Charles N. Salesbee <sup>etal</sup>	1639	259	22,500 <sup>.00</sup>	Lot 3 St Hwy 14 O'neal
18519 Dec. 9, 1983	"	"			Evelene C. Michalek	1639	306		83-6372 1/2 ac mtg on L&P Rd. 1572 1/2 925 Release in favor Judgment Roll
18933 Dec. 9, 1983	"	"			James Roger Moore <sup>etal</sup>	1639	847	16,000 <sup>.00</sup>	O'neal Tp 312 O'neal Old Angel School Rd.
19671 Dec. 15, 1983	"	"			R. D. Garrett	1640	84	75,000 <sup>.00</sup>	Commerce East Lot Bunscombe Rd.
19259 Dec. 16, 1983	"	"			Michael P. Vaughn	1640	252	50,000 <sup>.00</sup>	Lot Bunscombe Rd.
19396 Dec. 19, 1983	"	"			Clarence S. Burrell, <sup>etal</sup>	1640	454	20,000 <sup>.00</sup>	Lot Greer
19561 Dec. 20, 1983	"	"			Thomas C. Johnson	1640	638	35,000 <sup>.00</sup>	Lot 3 Overbrook Sh. Greer
19904 Dec. 22, 1983	"	"			Charles E. Miller, <sup>etal</sup>	1641	133	50,000 <sup>.00</sup>	Chick. Spgs. Tp. Lot Wade Hampton Blvd.
19986 Dec. 23, 1983	"	"			Harold A. Upton	1641	453	25,000 <sup>.00</sup>	Greer Lot 35 & lot 36 & 37
20963 Jan. 4, 1984	"	"			Conrad N. Robertson	1642	639	13,000 <sup>.00</sup>	17/10 acre S.C Hwy 14
21090 Jan. 5, 1984	"	"			Demetra Plumley	1642	817	7,500 <sup>.00</sup>	7/10 ac. Highland Rd. Highland
21231 Jan. 6, 1984	"	"			Keith Ramsey	1643	14	16,500 <sup>.00</sup>	Green Chick. Springs Sp. Lot Cor. Line St + James St.
21789 Jan. 12, 1984	"	"			W. Riley Owens	1643	687	7,000 <sup>.00</sup>	Lot 2 Wood Ave. Greer
22351 Jan. 18, 1984	"	"			Lollie D. Gibson	1644	415		Mt. Zion R.M. Bk 1603 pg 838 Release Lot 24, Quarry Ave. 200
22503 Jan. 19, 1984	"	"			Thomas J. Palmer, Jr.	1644	521	15,000 <sup>.00</sup>	Lot Rutherford Rd.

(over)

# INDIRECT or MORTGAGEE Index to Real Estate Mortgages — Greenville County, S. C.

Open at Proper Tab according to First Letter or Letters of Name and refer to Buff Sub-Index sheet for page reference.

FILE NUMBER DATE OF RECORD	MORTGAGEES FAMILY NAMES	GIVEN NAMES ABCDEFGHIJ	GIVEN NAMES JKLMNO	GIVEN NAMES PQRSTUVWXYZ	MORTGAGORS	BOOK	PAGE	Amount	BRIEF DESCRIPTION, LOCATION, ETC. ( Not Warranted )
22745 Jan 23, 1984	Bank		of Greer		Wendy L. Brown et al	Le-Road 1644	963		see Rem. bk. 1170 pp. 277 Real Property Agreement Jan 23
22949 Jan 24, 1984	"	"	"		Leonard Gerald West	1645	139	30,000	Lot 3 U.S. Hwy. 29
23271 Jan 27, 1984	"	"	"		Robert E. Osborn	1645	560		PII Property bk 1367 pg 149 Release Parcel Forest Creek Sec. 7
23724 Feb 1, 1984	"	"	"		Thomas O. Burnett et al	1646	249	8,500	Rd. O'Neal Sp. Tract 2 Double Spgs. Milford
24416 Feb 8, 1984	"	"	"		Leonard R. Bonister, Jr.	1647	149	25,000	Chick Spgs. Sp. Lot 82 Boxwood Lane
24470 Feb 8, 1984	"	"	"		Richard S. Abraham et al	1647	202	32,000	Wally Cr. Greer Lot Cor. Tryon St. &
24897 Feb 10, 1984	"	"	"		Fred E. Hudson et al	1647	780	47,000	2.09 Acre Hillcrest Dr. Greer Etc.
25306 Feb 16, 1984	"	"	"		William A. Williams et al	1648	301	49,000	Lot 3 Jordan Rd. "Rolling Meadows"
26035 Feb 24, 1984	"	"	"		L. W. Attinger	1649	212	12,500	115 Blaney Mt. Sp. Len pt. 71 Acre also 3 Acre S.C. Rd.
26382 Feb 28, 1984	"	"	"		Amos M. Robertson et al	1649	585	34,000	O'Neal Sp. 3 Acre Benton Chapel Rd.
26382 Feb 28, 1984	"	"	"		Billy Kelly	1649	590	25,000	Lot Chick Springs Sp.
26329 Feb 28, 1984	"	"	"		Herman Freeman et al	1649	629		Real Property Agreement
26510 Feb 29, 1984	"	"	"		Charles Wayne Tate et al	1649	818	30,000	Box 4 Lot 23 Edwards Forest
27147 Mar 5, 1984	"	"	"		Patricia A. Ballinger	1650	746	10,000	ang. O'Neal Sp. Lot Cor Taylor Rd. & Dogwood
27393 Mar 7, 1984	"	"	"		Ray A. Campbell	1651	43	25,000	Len pt. 12.40 Acre Highland Sp
27535 Mar 8, 1984	"	"	"		Doyle R. Halliday et al	1651	196	15,000	Rd. O'Neal Sp. Lot 1 & pt. Lot 3 Green Mountain



# INDIRECT or MORTGAGEE Index to Real Estate Mortgages — Greenville County, S. C.

Open at Proper Tab according to First Letter or Letters of Name and refer to Buff Sub-Index sheet for page reference.

( JJ )

FILE NUMBER DATE OF RECORD	MORTGAGEES FAMILY NAMES	GIVEN NAMES ABCDEFGH	GIVEN NAMES IJKLMNO	GIVEN NAMES PQRSTUVWXYZ	MORTGAGORS	BOOK	PAGE	Amount	BRIEF DESCRIPTION, LOCATION, ETC. ( Not Warranted )
27509 Mar 8, 1984	Bank			of Greer	aka Joyce S. Joyce S. Brown	Bank BK 1607	684		In My Sec. WGM Bk 1547 pg 262 Partial Release of Sec. 1.20 ac.
27736 Mar 9, 1984	"			"	Larry B. Lester, et al	1651	378	40,000	11 acres Lenoir Pt.
27999 Mar 13, 1984	"			"	Rusty Brook Corp. Bank Service, Inc.	1651	770	18,000	10.992 acres, less part Chuck Sprung Tr.
28039 Mar 13, 1984	"			"	Wade Hampton Septic	1651	801	15,000	Lots 9, 10 & 11 Lenoir Park
28600 Mar 19, 1984	"			"	Jeddy R. James	1652	591	50,000	0.80 acs. O'Neal Tr.
28865 Mar 20, 1984	"			"	Lollie D. Gibson	1652	820		In My Sec. Rem. Bk. 1603 pg 828 Release Lot 19 Quincey Acres
29008 Mar 21, 1984	"			"	Jerry W. Nenson, et al	1653	37	9,000	Pleasant Hill Rd. In 5 Cor Glassy Mt. Rd. &
29293 Mar 23, 1984	"			"	J. Dan Lynn	1653	366	12,000	8.1 acs. O'Neal Tr. 12.4 Acres Jewell Ridge Rd.
29974 Mar 28, 1984	"			"	J. P. Eldridge Jr.	1654	182		In My Sec. Rem. Bk 1580 pg 855 mod. assumption Agreement
30586 Apr 2, 1984	"			"	Parkwood Baptist Church	1655	184	145,000	Lot State Park Rd.
31248 Apr 6, 1984	"			"	Cecil C. Stone, et al	1656	57	50,000	Buy also lot 6 old Rutherford Rd. Lot 12 Lenoir Rd Cannon's Park
31159 Apr 6, 1984	"			"	Robert L. Hammond, et al	1656	133		Real Property Agreement
31392 Apr 9, 1984	"			"	Ronald Stephens, et al	1656	253	30,000	1.18 acs. Hammond Rd.
31863 Apr 12, 1984	"			"	Larry J. Good, et al	1656	950	10,000	Lot.
32453 Apr 18, 1984	"			"	Bruce J. Foster	1657	822	19,632	Valleyhamon Lot 1 Valley Creek Dr.
33074 Apr 23, 1984	"			"	Valerie J. Sexton	1658	741	35,000	"Cardinal Park" Chick Sprung Tr. Lot 1 Lee Rd + Cardinal Dr.

# INDIRECT or MORTGAGEE Index to Real Estate Mortgages — Greenville County, S. C.

( )  
 Open at Proper Tab according to First Letter or Letters of Name and refer to Buff Sub-Index sheet for page reference.

FILE NUMBER DATE OF RECORD	MORTGAGEES FAMILY NAMES	GIVEN NAMES ABCDEFGHIJ	GIVEN NAMES KLMNO	GIVEN NAMES PQRSTUVWXYZ	MORTGAGORS	BOOK	PAGE	Amount	BRIEF DESCRIPTION, LOCATION, ETC. ( Not Warranted )
33657 Apr. 27, 1984	Bank			of Greer	Fred U. Beam, et al	1659	539	27,000 <sup>.00</sup>	Lot 91 Oak View Sec II
33839 Apr. 30, 1984	"			"	Joseph J. Watson et al	1659	834	75,000 <sup>.00</sup>	Down Ets. Sec F Lot 71 Henderson Rd.
33904 Apr. 30, 1984	"			"	John M. Jones et al	1659	902	11,000 <sup>.00</sup>	Open Lot 34 Jane Ann Cunningham
33932 Apr. 30, 1984	"			"	W. H. Arrowood et al	1660	163	22,460 <sup>.00</sup>	Lot Mostella Rd. Highland
34282 May 2, 1984	"			"	Zony Bailey	1660	527	4,000 <sup>.00</sup>	Highland 29 Lot Mush Creek Dr.
34380 May 2, 1984	"			"	James Michael Allen	1660	697	16,000 <sup>.00</sup>	Lot 15 Deer
34373 May 2, 1984	"			"	Lennie D. Boone, et al	1660	702	20,000 <sup>.00</sup>	Rd. Check Spring 29 Lot 39 + pt. lot 38 Buncombe
35300 May 19, 1984	"			"	James E. Henson	1661	843	11,000 <sup>.00</sup>	Green Mill Lot 105 Ballivan St.
35583 May 11, 1984	"			"	Wallace H. Jones	1662	237	35,000 <sup>.00</sup>	Lot O. Neal Camp Rd.
35550 May 11, 1984	"			"	W. Allen Reese, et al	1662	249		City Mtg. see Len Rd. 1510 p. 39 Rehob Lot 24 Benjamin Hill
35714 May 14, 1984	"			"	Jack E. Shaw	1662	404	500,000 <sup>.00</sup>	Tract South Pleasantburg Dr.
35750 May 14, 1984	"			"	John M. Johnson et al	1662	467	34,000 <sup>.00</sup>	1.1 Acre O real 29.
35753 May 14, 1984	"			"	Ellin L. Darby, Jr. et al	1662	472	335,000 <sup>.00</sup>	140. 94 Acre Wood Land
36004 May 16, 1984	"			"	D. A. Burdette, Jr.	1662	851	25,000 <sup>.00</sup>	Parcel Old Hwy 29 Green.
36360 May 18, 1984	"			"	Joe W. Carroll	1663	312	11,250 <sup>.00</sup>	Lots 15, 16 + 17 Poplar Ave.
36479 May 21, 1984	"			"	Bill Maddox & Co. Inc. et al	1663	517	25,000 <sup>.00</sup>	Highway Acres Lot 23 Courtland Dr.

# INDIRECT or MORTGAGEE Index to Real Estate Mortgages — Greenville County, S. C.

Open at Proper Tab according to First Letter or Letters of Name and refer to Buff Sub-Index sheet for page reference.

(KK)

FILE NUMBER DATE OF RECORD	MORTGAGEES FAMILY NAMES	GIVEN NAMES ABCDEFGHIJ	GIVEN NAMES JKLMNO	GIVEN NAMES PQRSTUVWXYZ	MORTGAGORS	BOOK	PAGE	Amount	BRIEF DESCRIPTION, LOCATION, ETC. ( Not Warranted )
38089 Jun 1, 1984	Bank	of Greer			Tommy S. Bragg, et al	1665	753	11,000	Lyona av. Lot 7 Cor Pleasant Dr. &
38075 Jun 1, 1984	"	"			Sunny Sutton	1665	762	35,000	Highway Prop. Reg. Unit 9 Williams St North
38456 Jun 5, 1984	"	"			Harold W. D. Barber, et al	1666	363	13,000	Lot 20 O'Neal Tr.
38971 Jun 8, 1984	"	"			Vickie R. Lancaster	1667	31	4,600	Home Meadow Est. Tract 8 Meadows Lane
39007 Jun 11, 1984	"	"			Henry E. May, et al	1667	77		Real Property Agreement Buncombe Rd.
40824 Jun 26, 1984	"	"			R. D. Garrett	1669	377	155,000	Lot 3 Commerce East.
41210 Jun 29, 1984	"	"			C. Don Wall, et al	1669	950	187,000	Lot 1-C, 218 Hwy 29, Greer
199 July 2, 1984	"	"			Jack Robert Kay	1670	568	62,700	Dr. Jamestown Est. Lot 15 + pt of Lot 16 Williamsburg
326 July 3, 1984	"	"			Charles L. Satterfield	1670	810	50,000	5 Parcels
737 July 6, 1984	"	"			Carolina Christian Broad- Casting, Inc.	1671	565	50,000	Lot Paris Mtn.
600 July 6, 1984	"	"			Gerry C. Hawkins, et al	1671	615		Real Property Agreement
832 July 9, 1984	"	"			(W. A. May Sr.) Roy Grover Chapman, et al	1671	694	17,000	3.45 Acs. Wood & Wings Rds. Lot 3 Milford Dr. Pineal Tr. Also
827 July 9, 1984	"	"			Wade Hampton Lighter, et al Superior, Inc.	1671	811	35,000	Per REC 158 1603 Pg 286 13.75 acs Darby Rd. In orig
953 July 9, 1984	"	"			William J. Bennett Jr., et al	1671	842	20,000	Swampy Fox Tract Lot 279 Canbrake III.
2049 July 19, 1984	"	"			George W. Grant	1673	223	50,000	Lot Richburg Rd.
2153 July 20, 1984	"	"			Elbert E. Howard Sr.	1673	340	7,800	4.61 acs Reid School Rd.

# INDIRECT or MORTGAGEE Index to Real Estate Mortgages — Greenville County, S. C.

( )  
 Open at Proper Tab according to First Letter or Letters of Name and refer to Buff Sub-Index sheet for page reference.

FILE NUMBER DATE OF RECORD	MORTGAGEES FAMILY NAMES	GIVEN NAMES ABCDEFGHIJ	GIVEN NAMES KLMNO	GIVEN NAMES PQRSTUWXYZ	MORTGAGORS	BOOK	PAGE	Amount	BRIEF DESCRIPTION, LOCATION, ETC. ( Not Warranted )
2567 July 24, 1984	Bank	of Greer			Evangel Chapel, etal	1673	983	150,000 <sup>00</sup>	2 Tracts East Butler Rd
2465 July 27, 1984	"	" "			P.H. Mace	1674	644		Jointly surety, bk 1601, pg 759 Release 2 Lots East Butler Rd.
3762 Aug 2, 1984	"	" "			Luther Ray Pendryman etal	1675	709	21,000 <sup>00</sup>	2 1/2 Acres Fewes Chapel Rd.
4041 Aug 6, 1984	"	" "			J. Douglas Harrison	1676	258	10,000 <sup>00</sup>	Chick Spgs Tp. Lot 71 Main St. Greer.
4116 Aug 7, 1984	"	" "			Joe W. Carroll	1676	362		Real Property Agreement
4116 Aug 7, 1984	"	" "			Candace J Phillips etal	1676	364		Real Property Agreement
4418 Aug 9, 1984	"	" "			Gary L. Bridwell	1676	767	15,000 <sup>00</sup>	5.1 Acres
4920 Aug 15, 1984	"	" "			Dwain L. Phillips etal	1677	448	45,000 <sup>00</sup>	Lot 10 Wellington Green Lane
5509 Aug 21, 1984	"	" "			Norman S. Kemp etal	1678	236	7,000 <sup>00</sup>	Shy Ridge Hgts - O'Neal Tp. Lot 18 Grove Meadow Rd.
5742 Aug 22, 1984	"	" "			Delores Eugene Jones	1678	559		Real Property Agreement
6040 Aug 24, 1984	"	" "			Douglas L. Brown	1678	844	12,000 <sup>00</sup>	Chick Spgs Tp. Lot 3 New Pelham Rd Greer
6535 Aug 29, 1984	"	" "			Carlos P. Garrett etal	1679	414	14,500 <sup>00</sup>	Chick Spgs Tp. Lot 3 American Legion Rd
6653 Aug 30, 1984	"	" "			Graham Bennett etal	1679	707	300,000 <sup>00</sup>	Pt. Lot 2-A Cleveland St Extn.
7201 Sept 4, 1984	"	" "			Larry K. Raynes etal	1680	222	40,000 <sup>00</sup>	Parcel, Edith Rd.
7203 Sept 4, 1984	"	" "			Alfred R. Darmann etal	1680	227	15,500 <sup>00</sup>	Pt. Lots 1 + 2 Greer
7327 Sept 5, 1984	"	" "			at/ka Dale Burdette, etal Dale Burdette	1680	439	40,000 <sup>00</sup>	Grove Meadows Rd, O'Neal Tp. 9.15 Acs. Co. Milford Church Rd.

# INDIRECT or MORTGAGEE Index to Real Estate Mortgages — Greenville County, S. C.

Open at Proper Tab according to First Letter or Letters of Name and refer to Buff Sub-Index sheet for page reference.

FILE NUMBER DATE OF RECORD	MORTGAGEES FAMILY NAMES	GIVEN NAMES ABCDEFGH	GIVEN NAMES IJKLMNO	GIVEN NAMES PQRSTUVWXYZ	MORTGAGORS	BOOK	PAGE	Amount	BRIEF DESCRIPTION, LOCATION, ETC. ( Not Warranted )
7338 Sept. 5, 1984	Bank	of Greer			John E. Rochester, etal # 16739 Sat BK 139-1106	1680	471	.00 25,000	Lot, Adams St., Chick Spgs Tp.
7480 Sept 6, 1984	"	"		3-18-93	Sharon L. McCall	1680	716		Real Property Agreement Chick Spgs Tp.
7753 Sept 10, 1984	"	"			William M. Edwards, Jr.	1680	896	.00 54,000	Pt. lot 100, 2nd Blk. Ave, Chick Spgs. Tp.
7802 Sept 10, 1984	"	"			William E. McCullough	1680	935	.00 40,000	Lots 1 & 2 Hwy. 29 & Dill
7846 Sept 10, 1984	"	"			Otis E. Jones	1680	977	.00 8,000	Parcel
7846 Sept 10, 1984	"	"			Roger B. Stewart, etal	1680	982	.00 14,500	Parcel
7846 Sept 10, 1984	"	"			Doyle Keith Rumsey, etal	1680	987	.00 18,000	Ave. Lot Hilton, also Lot North
9141 Sept 24, 1984	"	"			H. Harold Hart + etal	1682	875	.00 8,000	TP. Lot 19 Sunset Ave, Chick Spgs
9283 Sept 25, 1984	"	"			Ronnie Watson	1683	14	.00 22,400	Sub 9 Malinda St. 0 1/2 Acre Sp
9292 Sept 25, 1984	"	"			Nancy K. Paquet, etal	1683	47	.00 50,000	Sub 3 Lot 3 Cunningham St. Chick Spgs
9488 Sept 26, 1984	"	"			Carlo B. Lindsey	1683	194	.00 8,000	17 1/2 Acre D.C. Hwy 11, Calaway
9606 Sept 27, 1984	"	"			Marion C. Hamby	1683	398	.00 25,000	Brookhaven, Chick Spgs Tp. Lot 34 Benjamin Ave.
10644 Oct. 8, 1984	"	"			Thomas W. Grady, etal	1684	823		Real Property Agreement
10753 Oct 9, 1984	"	"			Arthur Rogers	1684	850	.00 26,000	Lot 63 Old U.S Hwy 29
10753 Oct 9, 1984	"	"			D. Steve Merritt	1684	857	.00 25,000	1.22 Acre. New U.S Hwy 29
11003 Oct. 11, 1984	"	"			Billy R. Brown	1685	153	.00 14,000	5.2 acre. + 12.2 acre.

# INDIRECT or MORTGAGEE Index to Real Estate Mortgages — Greenville County, S. C.

Open at Proper Tab according to First Letter or Letters of Name and refer to Buff Sub-Index sheet for page reference.

FILE NUMBER DATE OF RECORD	MORTGAGEES FAMILY NAMES	GIVEN NAMES ABCDEFGH	GIVEN NAMES IJKLMNO	GIVEN NAMES PQRSTUVWXYZ	MORTGAGORS	BOOK	PAGE	Amount	BRIEF DESCRIPTION, LOCATION, ETC. ( Not Warranted )
11005 Oct. 11, 1984	Bank	of Greer			Wilma R. Lindsey	1685	168	.00 10,000	Chick Spry Tr. Lat Spring St. Greer
11008 Oct. 11, 1984	"	"			S/A Evelyn Vaughn Evelyn E. Vaughn	1685	173	.00 24,000	Reg. U.S. Hwy 29 Whit B-2 Kallery Center Hwy. Prop
11508 Oct. 16, 1984	"	"			Wade Hampton Baptist Church	1685	748	.00 150,000	Block. 2.08 Acres Wade Hampton Greer
12578 Oct 26, 1984	"	"			William Carl Smith	1686	949	.00 100,000	Lots 9, 10, 27, 28, 29, 30, & 31
12579 Oct 26, 1984	"	"			Donald K. Turner, et al	1686	953	.00 20,000	2.62 acres Blannor Rd. S. Blannor Rd. Hwy Rt 1611, pg 314
13044 Oct 31, 1984	"	"			Bryan K. Bridger	1225	228		Release Lat Cr. Church St + Miller
13267 Nov 1, 1984	"	"			Ruby B. Abernombie	1688	61		Real Property Agreement Stone Ave. Less Pt.
13574 Nov 2, 1984	"	"			John James Suxton	1688	213	.00 98,000	Lat Cor N. Main St. & E.
14013 Nov 7, 1984	"	"			Lemar Fuller, et al	1688	758	.00 22,500	2.02 acres
14094 Nov. 8, 1984	"	"			Gerald Richard Farmer	1688	863	.00 9,400	Lot 2 Jordan Rd. Greer Spry Tr.
15144 Nov 19, 1984	"	"			Titus Caddell, et al	1690	295	.00 15,000	Lot 95 Wallington Green Washington Hts - also Personal Prop.
15112 Nov 19, 1984	"	"			Donald Brian Arms, et al	1690	331	.00 12,700	Lots 19 & 20 Manley St.
15312 Nov 20, 1984	"	"			Wilburn R. Ross	1690	556	.00 30,000	Burlington Ind. Inc. Lots 2 - 2-A Sec 1
15358 Nov 20, 1984	"	"			Reid D. Lewis	1690	582	.00 8,000	Co. Rd. 1.29 acres Cor Hwy 414 +
15534 Nov 21, 1984	"	"			Samuel W. Floyd, et al	1690	740	.00 10,000	Order Est. Lot 12 Baldwin Cir.
15517 Nov 21, 1984	"	"			Robert Olin Kirby, et al	1690	817	.00 29,500	McCall Mfg. Green Lots 45 & 50 Lake Ave



# INDIRECT or MORTGAGEE Index to Real Estate Mortgages — Greenville County, S. C.

Open at Proper Tab according to First Letter or Letters of Name and refer to Buff Sub-Index sheet for page reference.

(MM)

FILE NUMBER DATE OF RECORD	MORTGAGEES FAMILY NAMES	GIVEN NAMES ABCDEFGHIJ	GIVEN NAMES KLMNOP	GIVEN NAMES QRSTUVWXYZ	MORTGAGORS	BOOK	PAGE	Amount	BRIEF DESCRIPTION, LOCATION, ETC. ( Not Warranted )
15970 NW 27, 1984	Bank	of Greer			Irene S. Tzouvelekas	1691	356	.00	East Park Ave
15971 NW 27, 1984	"	" "			W. M. Edwards, Jr.	1691	375	75,000	Lots 5 Thru 11 + Pt Lot 4 Piney Ridge
16082 Nov 28, 1984	"	" "			Richard W. Furman	1691	532	.00	Lot Woodland Dr.
16456 Nov 30, 1984	"	" "			James B. Bowman	1692	107	600,000	0.56 ac Pasture Dr. also lots
16797 Dec. 4, 1984	"	" "			Linda L. Wilbanks	1692	594	27,000	4.60 acres State Park Rd. Sp.
16839 Dec. 4, 1984	"	" "			Grady Steven Sandlin	1692	661	41,000	Sp. Sp. Lot Taylor Rd. Chick Spgs
17388 Dec 30, 1984	"	" "			James A. Benson	1693	402	60,000	Sp. Sp. Lot 3 Moore St. Green Chick
17401 Dec. 10, 1984	"	" "			Advanced Office Systems, Inc.	1693	425	64,000	Ph. II Lot 13 Creekside Villa Park
17469 Dec. 10, 1984	"	" "			Sammy R. Saleshee	1693	484	17,000	Lots 123 + 125 E. Pinckney Street Bk 1581 Pg 665
17641 Dec. 11, 1984	"	" "			Jerry D. Kunion	1693	955		Release 8.95 ac. In mtg see REM Sp. Sp. on Lem Rd. 141879, 71 + 142779, 68
17703 Dec. 12, 1984	"	" "			W. Allen Reese, et al	1694	99	22,000	Release .05 ac. on Lytle Rd Hwy. 280 Pt. Chick Spgs Sp.
18413 Dec. 19, 1984	"	" "			James M. Crain, et al	1695	27	22,000	Lot 90 + pt. lot 89 Belmont
18459 Dec. 19, 1984	"	" "			By atty. in fact David B. Jenkins	1695	126	170,000	2 parcels U.S. Hwy. 29 Chick Spgs Sp.
18568 Dec. 20, 1984	"	" "			Kenneth B. Jenkins	1695	126	37,200	Lot 120 Pt.
18589 Dec. 20, 1984	"	" "			Virginia Harding Carroll	1695	295	12,000	Lot 5 Chick Spgs Sp.
18636 Dec. 20, 1984	"	" "			Northwood Baptist Church	1695	306	30,000	Lot Northwood Dr. mtg see REM Bk 1626 Pg 743
19064 Dec. 20, 1984	"	" "			Macl Carl Barton, et al	1695	300		Release 1.42 ac. Turner Rd. Sp.

# INDIRECT or MORTGAGEE Index to Real Estate Mortgages — Greenville County, S. C.

Open at Proper Tab according to First Letter or Letters of Name and refer to Buff Sub-Index sheet for page reference.

FILE NUMBER DATE OF RECORD	MORTGAGEES FAMILY NAMES	GIVEN NAMES ABCDEFGHIJ	GIVEN NAMES KLMNO	GIVEN NAMES PQRSTUVWXYZ	MORTGAGORS	BOOK	PAGE	Amount	BRIEF DESCRIPTION, LOCATION, ETC. ( Not Warranted )
18760 Dec. 21, 1984	Bank	of Greer			Associated Realty <sup>apt.</sup>	1695	603	16,400	Bye Mill Valley, near Church St Lot 58 Conestoga Dr.
19471 Dec. 31, 1984	"	"			Joe Lee et al	1696	448	90,000	9 Acre Sville
20485 Jan 19, 1985	"	"			Steve Norman et al	1697	771	28,500	4.76 Acre Highland Tr Sec II
20631 Jan 11, 1985	"	"			Edward B. Jarman	1697	945	98,500	Lot 41, Pebble Creek Ph II Blod.
20670 Jan 11, 1985	"	"			John S. Joiner et al	1697	964	200,000	1 1/2 Acre Wade Hampton County, S.C. Hom. Ch. 151, pg. 192
22009 Jan 25, 1985	"	"			William M. Canada et al	1231	700		Release 2.15.00. 11 Major Bridge Rd.
22232 Jan. 28, 1985	( Indexed in cover, see Greenville Nat'l Bank )				Michael E. Mumford et al	1699	801	141,750	Lot 12 " Oakwichee" O'Neal Tr.
22166 Jan 28, 1985	"	"			Jerry C. Edwards	1699	747	14,000	2 Acre Kap Creek Rd
22377 Jan 29, 1985	"	"			Jerry D. Reunion et al	1700	175		Release Trust 2 = 0.75 Acre + Granton Lot 5 = 2.53 Acre + 9.12 Acre. Sub 14 Sec 1477, 1478, 1479, 1480, 1481, 1482, 1483, 1484, 1485, 1486, 1487, 1488, 1489, 1490, 1491, 1492, 1493, 1494, 1495, 1496, 1497, 1498, 1499, 1500
22586 Jan 31, 1985	"	"			Joel Dean Hill, et al	1700	330	17,000	Green Lot 5 Boncombe St.
23358 Jul 7, 1985	"	"			Howard E. Stringer et al	1701	312	21,000	Lot Highland Tr.
23408 Jul 7, 1985	"	"			J. Eric Kindberg et al	1701	360	140,000	Lot 58 Broadwood
23473 Feb 8, 1984	"	"			Robert W. Owens, et al	1701	420	23,500	2 Lots Spruce St.
24217 Feb 18, 1985	"	"			Robert L. Kimmelle et al	1702	464		Real Prop. Agree. Sachan Acre Sec II
24359 Feb. 19, 1985	"	"			Paul B. Black, et al	1702	539	45,000	Lots 112 + 113 Clanton Dr.

# INDIRECT or MORTGAGEE Index to Real Estate Mortgages — Greenville County, S. C.

REG. U. S. PAT. OFFICE *Chas McCott* County Indexes Since 1888 An Identifying Trade Mark

 Open at Proper Tab according to First Letter or Letters of Name and refer to Buff Sub-Index sheet for page reference.

COTT FAMILY NAME INDEX No. 75 © 1949  
MADE BY THE COTT INDEX COMPANY, COLUMBUS, OHIO  
SOLD BY WALKER, EVANS & COGSWELL CO., CHARLESTON, S.C.

(NN)

FILE NUMBER DATE OF RECORD	MORTGAGEES FAMILY NAMES	GIVEN NAMES ABCDEFGH	GIVEN NAMES IJKLMNO	GIVEN NAMES PQRSTUVWXYZ	MORTGAGORS	BOOK	PAGE	Amount	BRIEF DESCRIPTION, LOCATION, ETC. ( Not Warranted )
24617 Feb 21, 1985	Bank		Of Greer		Charles R. Young	1702	806	10,000	Lot 14+15 Cooper Dr. O'Neal Sp.
24909 Feb 25, 1985	"	"	"		Bank Glen Properties, Inc.	1703	164	90,000	O'Neal Sp. 20.47 Acres S.C. Hwy. 290
25450 Feb 28, 1985	"	"	"		Barry R. Batson	1703	818	65,000	Lot 5 Chick Spgs Sp.
25785 Mar 4, 1985	"	"	"		Larry A. Moody et al	1704	458		Real Property Agreement
26088 Mar 6, 1985	"	"	"		H. Norman Mayfield	1704	748	100,000	Lot 21 S. Hwy. 29
26279 Mar 7, 1985	"	"	"		William N. White et al	1704	922	31,815	Chick Spgs Sp. 1.50 Acres Hillcrest Dr.
26498 Mar 11, 1985	"	"	"		PKA Leray Sloan Lee Ray Sloan	1705	211	13,000	Sec. 3 Lot 19 Washington Hgts
26539 Mar 11, 1985	"	"	"		Robert D. Lowe	1705	274	8,000	Tract 2
26554 Mar 11, 1985	"	"	"		D. Allen West	1705	286	80,000	3, 29+30 Mt. View ave. Green Lot 53 Robinson St. Also Lots
26542 Mar 11, 1985	"	"	"		Walker S. Pridmore et al	1705	289	30,000	Lot Christ Rock Church Rd.
26796 Mar 13, 1985	"	"	"		Bryan A. Drenell	1705	570	25,000	12.67 Acres S.C. Hwy 414
26793 Mar 13, 1985	"	"	"		Lebich L. Nguyen et al	1705	605	45,000	Front also lots 14+15 Marshall Street Lot 14 Shrewry Rd. Sec. 2 Avondale
26932 Mar 14, 1985	"	"	"		J. Larry Lupton et al	1705	766		Real Property Agreement
26973 Mar 14, 1985	"	"	"		C & W Sales, a Pts.	1705	804	25,000	St. Green Lots 1+2 + pt. lot 3 South 2nd
27614 Mar 20, 1985	"	"	"		Jack E. Shaw	1706	480	500,000	Parcel South Pleasantburg Dr.
27734 Mar 21, 1985	"	"	"		John S. Garner et al	1706	645		see R.E.M. Bk 1697 Pg 964 Modification of mtg. In mtg

# INDIRECT or MORTGAGEE Index to Real Estate Mortgages — Greenville County, S. C.

REG. U. S. PAT. OFFICE *Chas. McCall* County Indexes Since 1888 An Identifying Trade Mark

Open at Proper Tab according to First Letter or Letters of Name and refer to Buff Sub-Index sheet for page reference.

COTT FAMILY NAME INDEX No. 75 © 1949  
MADE BY THE COTT INDEX COMPANY, COLUMBUS, OHIO  
SOLD BY WALKER, EVANS & COGSWELL CO., CHARLESTON, S.C.

FILE NUMBER DATE OF RECORD	MORTGAGEES FAMILY NAMES	GIVEN NAMES ABCDEFGHIJ	GIVEN NAMES JKLMNO	GIVEN NAMES PQRSTUVWXYZ	MORTGAGORS	BOOK	PAGE	Amount	BRIEF DESCRIPTION, LOCATION, ETC. ( Not Warranted )
28089 Mar 25, 1985	Bank		Of Greer		Joe Wade Carroll <i>etal</i>	1707	76	22,000	Chick Spruce Sp. Lot 19 Burnside Rd.
28189 Mar 25, 1985	"	"	"		William J. Bennett Jr. <i>etal</i>	1707	218	15,000	Lot 297 Canebroke III
28237 Mar 26, 1985	"	"	"		Buddy J. Couch Jr. <i>etal</i>	1707	306	18,500	91 Frederick St. Ornd 29. Lot 29 Jamestown Est. Sec II
28357 Mar 26, 1985	"	"	"		Kenneth F. Clayton <i>etal</i>	1707	424	125,000	Ornd 29. 39.27 Acre Parker Road
28477 Mar 27, 1985	"	"	"		Jan L. Ray Jr. <i>etal</i>	1707	593	22,000	Ac. Daphne Rd. Ornd 29. 4.82 Acre Cannon Rd. Plot 192
28768 Mar 29, 1985	"	"	"		Bryan Staker	1708	29	18,000	Lot 6 Over Mill Valley Tract Est.
28874 Mar 29, 1985	"	"	"		Brenda J. Panaccione	1708	106	35,000	Lot 23 West Glen Rd. Ind
29403 Apr 2, 1985	"	"	"		Max S. Fluk	1708	929	23,000	Lot 7 Connecticut Ave. Green
29943 Apr 5, 1985	"	"	"		Charles M. News Jr. <i>etal</i>	1709	699	13,125	3 Acre Ridge Rd. Highland 29 Berkwood Forest
30316 Apr 5, 1985	"	"	"		Jerry R. Gilbertson <i>etal</i>	1709	704	10,000	Lot 15 Bond St. Sec I Pine Brook
30722 Apr 12, 1985	"	"	"		Demaris J. Smith <i>etal</i>	1710	177	27,000	Lots 57-59, Brewster Ln.
31317 Apr 18, 1985	"	"	"		Ronald C. Arma <i>etal</i>	1710	606	8,000	0.58 Acre Chiquapien Rd. Berkwood
31391 Apr 19, 1985	"	"	"		David N. Dixon AKA Lewis & Boswell Jr. Louie L. Boswell	1711	379	45,000	Lot 57 West Hampton Blvd Acre Bates Sp.
31585 Apr 22, 1985	"	"	"		Brenda U. Harrison	1711	729	20,000	Lot 78 Paradise Ave. Summery Tract 2 Flynn Rd.
31967 Apr 25, 1985	"	"	"		John S. Maddox <i>etal</i>	1712	198	30,000	Bates Sp. 9.5 Acre Old Mill Rd.

# INDIRECT or MORTGAGEE Index to Real Estate Mortgages — Greenville County, S. C.

REG. U. S. PAT. OFFICE *Chas. McCall* County Indexes Since 1888 An Identifying Trade Mark

Open at Proper Tab according to First Letter or Letters of Name and refer to Buff Sub-Index sheet for page reference.


COTT FAMILY NAME INDEX No. 75 © 1949  
MADE BY THE COTT INDEX COMPANY, COLUMBUS, OHIO  
SOLD BY WALKER, EVANS & COGSWELL CO., CHARLESTON, S.C.

(00)

FILE NUMBER DATE OF RECORD	MORTGAGEES FAMILY NAMES	GIVEN NAMES ABCDEFGHIJ	GIVEN NAMES JKLMNO	GIVEN NAMES PQRSTUVWXYZ	MORTGAGORS	BOOK	PAGE	Amount	BRIEF DESCRIPTION, LOCATION, ETC. ( Not Warranted )
32786 May 1, 1985	Bank	Of Greer			Ollie C. Crawley	1713	420	.00 10,000	"Morrow Hgts" Chick Spgs. Tr. Lot 18 & pt. Lot 20 Piedmont Ave.
33578 May 7, 1985	"	"			Michael Dean Landis <sup>etal</sup>	1714	624		Real Property Agreement
33812 May 8, 1985	"	"			Ladson James Powell <sup>Jr</sup>	1714	824	.00 16,000	Brookhaven Chick Spgs Tr. Lot 30 Wood Dr. & Benjamin Ave
34216 May 13, 1985	"	"			Brenda L. Revis	1715	244	.00 20,500	Chick Tract B Chick Spgs. Tr. - Lee Pt. Lot 5 lg. Wilson Ave & Park St.
34605 May 15, 1985	"	"			James E. Prince	1715	689	.00 35,000	2 parcels Dr. Cardinal Park Chick Spgs Tr.
36084 May 29, 1985	"	"			Valerie J. Sexton	1717	478	.00 10,000	Lot 1 Cor. Lee Rd. & Cardinal
36083 May 29, 1985	"	"			Karen Russell	1717	483	.00 32,000	Lot 32 & pt. lot 31 Burch Dr
36271 May 30, 1985	"	"			Merald Dean Brown	1717	711	.00 50,000	1 acre fld. S.C. Hwy 14
36810 June 3, 1985	"	"			Sarah Beth Goodell Short	1718	454	.00 16,000	Chick Spgs. Tr. Lot 55 Caldwell St. Green
37348 June 7, 1985	"	"			Charles D. Halcombe	1719	409		Real Property Agreement
37967 June 13, 1985	"	"			James H. Thompson	1719	913	.00 25,000	Jesse Court 2.5 Acre Cor. Hwy 290 &
38275 June 17, 1985	"	"			Mildred D. Vaughn	1720	602	.00 9,000	Lot Woodland School Rd
38580 June 17, 1985	"	"			Oliver M. Weatherly <sup>Jr</sup>	1720	912	.35 44,037	2.40 Acre Ansel School Road
38464 June 18, 1985	"	"			John C. Elmore <sup>et al</sup>	1720	813		Real Prop. Agreement
38579 June 18, 1985	"	"			Kenneth Belue	1720	916	.00 6,500	11.60 Acre
38625 June 19, 1985	"	"			Steven Blake Walker	1720	977	.00 20,000	Hgts Lot 57 Griffen Dr. College

# INDIRECT or MORTGAGEE Index to Real Estate Mortgages — Greenville County, S. C.

REG. U. S. PAT. OFFICE *Clase McCath* County Indexes Since 1888 An Identifying Trade Mark

 Open at Proper Tab according to First Letter or Letters of Name and refer to Buff Sub-Index sheet for page reference.

COTT FAMILY NAME INDEX No. 75 © 1949  
MADE BY THE COTT INDEX COMPANY, COLUMBUS, OHIO  
SOLD BY WALKER, EVANS & COGSWELL CO., CHARLESTON, S.C.

FILE NUMBER DATE OF RECORD	MORTGAGEES FAMILY NAMES	GIVEN NAMES ABCDEFGHIJ	GIVEN NAMES JKLMNO	GIVEN NAMES PQRSTUVWXYZ	MORTGAGORS	BOOK	PAGE	Amount	BRIEF DESCRIPTION, LOCATION, ETC. ( Not Warranted )
38706 June 19, 1985	Bank	of Greer			Charles L. Satterfield	1721	62		Per 2 <sup>nd</sup> mtg. call EM Blk 1670 Pg 810 Release Lot 7 Riverside Ct. Industrial
38706 June 19, 1985	"	"			Charles L. Satterfield	1721	63		Per 2 <sup>nd</sup> mtg. see REM Blk 1618 Pg 747 Release Lot 7 Riverside Ct. Industrial
38923 June 21, 1985	"	"			H. L. Williams	1721	535		Real Property Agreement
29112 June 24, 1985	"	-			Burford W. Rollins	1721	599	18,000	Lot 70 Neal Jff.
39726 June 28, 1985	"	"			Jack R. Kay	1722	525	20,000	Sec. II. Lot 15 & pt. lot 16 Jamestown Est.
45 July 1, 1985	"	"			Ronnie M. Snow	1723	48	21,000	Lots 748 St. Marks Rd
326 July 2, 1985	"	"			James Everett Payne	1723	401	16,000	0.64 Acre
591 July 3, 1985	"	"			Samuel L. Riddle	1723	763	19,000	Lot 83 Greer
643 July 3, 1985	"	"			Evangel Chapel, et al	1723	840	35,000	Also Parcel Parcel East Butler Rd.
679 July 3, 1985	"	"			James P. Hyman, et al	1723	906		For mtg. see REM Blk 1631 Pg 902 Release .54 ac. W. Parrott St. Greer
1149 July 10, 1985	"	"			David Allen Blackwell et al	1724	557	7,500	Slony mt. Jff. 1.25 Acre Christ Rock Camp Rd
1149 July 10, 1985	"	"			John M. Forrester, et al	1724	562	17,000	Village Lot 149 Haynes St. Green Mill
1286 July 10, 1985	"	"			Dary L. Birdwell, et al	1724	567	23,000	5.1 Acre
1247 July 11, 1985	"	"			Thomas Walker Elmore	1724	785	100,000	Side of Highway Rd. 29.14 Acs, Also 6.25 Acs
1657 July 11, 1985	"	"			Lowell W. Sirkle et al	1724	867		For mtg. see REM Blk 1605 Pg. 188 Release Lien from Judgment Call # 85-2853
July 16, 1985	"	"			William H. Fowler, et al	1725	269		Real Property Agreement



# INDIRECT or MORTGAGEE Index to Real Estate Mortgages — Greenville County, S. C.

REG. U. S. PAT. OFFICE *Chas. McCall* County Indexes Since 1888 An Identifying Trade Mark

 Open at Proper Tab according to First Letter or Letters of Name and refer to Buff Sub-Index sheet for page reference.


COTT FAMILY NAME INDEX No. 75 © 1949  
MADE BY THE COTT INDEX COMPANY, COLUMBUS, OHIO  
SOLD BY WALKER, EVANS & COGSWELL CO., CHARLESTON, S.C.

(PP)

FILE NUMBER DATE OF RECORD	MORTGAGEES FAMILY NAMES	GIVEN NAMES ABCDEFGH	GIVEN NAMES IJKLMNO	GIVEN NAMES PQRSTUVWXYZ	MORTGAGORS	BOOK	PAGE	Amount	BRIEF DESCRIPTION, LOCATION, ETC. ( Not Warranted )
1657 July 16, 1985	Bank	Of Greer			Violet Galloway Cissam	1725	271		Real Property Agreement
1850 July 17, 1985	"	"			James R. DeYoung	1725	474	100,000	3.30 Acres U.S. Hwy 29
1882 July 17, 1985	"	"			Phillips Lammell	1725	526	30,000	"Ponderosa Village" Lot 24 Ponder Rd.
2169 July 19, 1985	"	"			Thomas M. Cowart	1725	773	50,000	It. 0.27 Acre On Mulberry St. & Cook
2150 July 19, 1985	"	"			Alice Faye N. Suttles	1725	842	15,000	Lot 2 C. C. Camp Road O'Neal Tp.
2148 July 19, 1985	"	"			Charles W. Arden et al	1725	855	10,000	Lot 35 Mountain Meadows
2184 July 19, 1985	"	"			M. Evan Medlock	1725	876	16,400	1.25 Acre
2447 July 23, 1985	"	" "			Wayne S. Williams et al	1726	195	32,500	Lot, Greer
2576 July 24, 1985	"	" "			William C. Belue et al	1726	307	31,000	2 Tracts Babbs Rd.
2709 July 25, 1985	"	"			W. Don Gosnell et al	1726	597	30,000	Paris mt. Tp. 6.91 Acre Mountain Creek Road
3004 July 26, 1985	"	"			William L. Burgess et al	1726	788	19,500	O'Neal Tp. Also Personal Property 1.54 Acre N. Lake Rd.
3479 July 31, 1985	"	"			Albin C. Beren et al	1727	535	58,000	Rd. lot 41 Willowood Cr.
3764 Aug 1, 1985	"	"			Rusty Brook Corp. et al & Lennie S. Christopher	1727	848	17,000	10.992 Acre Chick Spgs. Tp.
3868 Aug 2, 1985	"	"			Lennie C. Johnson	1728	173	12,700	Chick Spgs. Tp. Over Lot 12 + pt. lot 16 Front St.
5012 Aug 12, 1985	"	"			John M. Rhodes	1729	712	47,000	Butler Tp. Lot 96 Pelham Mills Village
5254 Aug 14, 1985	"	"			R. Scott Bailey	1730	63	5,000	Lot 12 North Lake Hills

# INDIRECT or MORTGAGEE Index to Real Estate Mortgages — Greenville County, S. C.

REG. U. S. PAT. OFFICE *Clare McCalls* County Indexes Since 1888  
An Identifying Trade Mark


 Open at Proper Tab according to First Letter or Letters of Name and refer to Buff Sub-Index sheet for page reference.

COTT FAMILY NAME INDEX No. 75 © 1949  
MADE BY THE COTT INDEX COMPANY, COLUMBUS, OHIO  
SOLD BY WALKER, EVANS & COGSWELL CO., CHARLESTON, S.C.

FILE NUMBER DATE OF RECORD	MORTGAGEES FAMILY NAMES	GIVEN NAMES ABCDEFGHIJ	GIVEN NAMES JKLMNO	GIVEN NAMES PQRSTUVWXYZ	MORTGAGORS	BOOK	PAGE	Amount	BRIEF DESCRIPTION, LOCATION, ETC. ( Not Warranted )
5264 Aug. 14, 1985	Bank	Of Greer			Randall Eskew	1730	79	29,000 <sup>.00</sup>	Lot Rainey Rd.
5264 Aug. 14, 1985	"	"			Morris E. Fisher et al	1730	84	26,000 <sup>.00</sup>	1/2 Acre Peters Creek Austin - Butler
5264 Aug. 14, 1985	"	"			David A. Wilkins et al	1730	89	29,000 <sup>.00</sup>	Lot 47 Colonial Hills
5170 Aug. 14, 1985	"	"			Daryl E. Bright	1730	117	14,800 <sup>.00</sup>	Highland 2 <sup>d</sup> . 1/4 Acre Barnett Rd.
5177 Aug. 14, 1985	"	"			Alvin B. Bayne et al	1730	129		Real Property Agreement
5280 Aug. 14, 1985	"	"			Jerry L. Nichols et al	1730	159	26,000 <sup>.00</sup>	Lot 32 & pt. lot 33 Davis Street
5445 Aug. 15, 1985	"	as trustee			Metropolitan Baptist Church	1730	291		Subordination of mtg. & release of mtg. - agreement - see mtg. rec. Rem Bk. 1442 pg. 587
5616 Aug. 16, 1985	"	of Greer			Calvin W. Townsend et al	1730	543	18,200 <sup>.00</sup>	Lot, Wings Road Grid 2 <sup>d</sup>
6036 Aug. 21, 1985	"	"			AKA W. Frank Caldwell William Frank Caldwell	1731	140	25,000 <sup>.00</sup>	Lot. O'Neal Sp. Trusts B+C Day Creek
6195 Aug. 22, 1985	"	"			Charles L. Satterfield	1731	536		For mtg. see Rem Bk. 1670 pg. 810 Release 2.05 Acre River Road
6415 Aug. 22, 1985	"	"			Charles L. Satterfield	1731	538		For mtg. see Rem Bk. 1618 pg. 747 Release 2.05 Acre River Road
6653 Aug. 23, 1985	"	"			Frank Norman Greene et al	1731	746	10,500 <sup>.00</sup>	Lot 34 Chick Spur Sp.
6794 Aug. 26, 1985	"	"			Jack M. Ellis	1731	944	10,000 <sup>.00</sup>	Lot. 27. 3/4 Acre
6884 Aug. 27, 1985	"	"			John C. Turner	1732	184	20,000 <sup>.00</sup>	Pt. lot 4, S.C. Road 92
aug 28, 1985	"	"			Robert L. Odum, Jr. et al	1932	335	30,000 <sup>.00</sup>	Lot 60 Sec. 2 "Brookwood Forest"

# INDIRECT or MORTGAGEE Index to Real Estate Mortgages — Greenville County, S. C.

REG. U. S. PAT. OFFICE *Chas. McCulloch* County Indexes Since 1888 An Identifying Trade Mark

 Open at Proper Tab according to First Letter or Letters of Name and refer to Buff Sub-Index sheet for page reference.


COTT FAMILY NAME INDEX No. 75 © 1949  
MADE BY THE COTT INDEX COMPANY, COLUMBUS, OHIO  
SOLD BY WALKER, EVANS & COGSWELL CO., CHARLESTON, S. C.

(99)

FILE NUMBER DATE OF RECORD	MORTGAGEES FAMILY NAMES	GIVEN NAMES ABCDEFGHIJ	GIVEN NAMES JKLMNO	GIVEN NAMES PQRSTUVWXYZ	MORTGAGORS	BOOK	PAGE	Amount	BRIEF DESCRIPTION, LOCATION, ETC. ( Not Warranted )
7456 Aug. 30, 1985	Bank	of Greer			<i>etal</i> Blomage Edward Underwood	1733	174	.00 35,000	Tract 2 = 4.13 acres, Glyn Rd
7713 Sept. 4, 1985	"	"			<i>etal</i> Samuel B. Osburn	1733	652	.00 21,000	lot 6
8147 Sept 6, 1985	"	"			Robert E. Osborn	1734	127	.00 200,000	Upper Brushy Creek bluffs. 0.62 ac. on Brushy Creek & School Rd.
8631 Sept. 11, 1985	"	"			Living Praise Worship Center	1734	801	.00 35,000	0.83 ac. & 4.6 acre Reid
9110 Sept. 16, 1985	"	"			Carle B. Lee <i>etal</i>	1735	698	.00	Real Prop. Agreement
9368 Sept. 17, 1985	"	"			Carter Ann M. Jenkins	1735	814	.00 20,000	Asopha Ave. Lots 12, 13, & 14 Painted Rd. &
9471 Sept. 18, 1985	"	"			Bobby F. Chapman <i>etal</i>	1736	10	.00	Real Property Agreement
10255 Sept. 24, 1985	"	"			William E. McCallough	1737	172	.00 100,000	Lots 3, 4, 5 & 6 U.S. Hwy. 29
10261 Sept. 24, 1985	"	"			<i>Inc.</i> Dobson True Value Hardware	1737	197	.00 225,000	Chick Spgs. Tp. 2.29 acres Wade Hampton Blvd.
10361 Sept. 25, 1985	"	"			W. Ronald Knight	1737	509	.00 15,000	0.78 ac. Cannon Rd. Also Easement
10965 Sept. 30, 1985	"	"			Johnny G. Waldrop	1738	371	.00 30,000	0.85 ac. Backy Gibson Rd.
10958 Sept. 30, 1985	"	"			<i>of Greer S. C. By Trust</i> Southside Baptist Church	5B 4-1-91 1738	399	.00 100,000	Chick Spgs. Tp. Lots 1, 2 & 7, S. Main St.
11414 Oct 2, 1985	"	"			Susan M. Green <i>etal</i>	1739	153	.00	Real Property Agreement
12587 Oct. 11, 1985	"	"			<i>Service, Inc. etal</i> Wade Hampton Septic Tank	1740	568	.00 75,000	Tract 2 Darby Rd. - Less Part
12587 Oct 11, 1985	"	"			Juenece E. Lyinger	1740	573	.00 27,000	.58 ac. Lister Road
12789 Oct 14, 1985	"	"			Robert P. Holliday <i>etal</i>	1740	894	.00 55,000	25 Hwy 143 "Kingwood" Lot 26 on Kingwood Cir. &

# INDIRECT or MORTGAGEE Index to Real Estate Mortgages — Greenville County, S. C.

REG. U. S. PAT. OFFICE *Chas McCott* County Indexes Since 1888  
An Identifying Trade Mark

 Open at Proper Tab according to First Letter or Letters of Name and refer to Buff Sub-Index sheet for page reference.

COTT FAMILY NAME INDEX No. 75 © 1949  
MADE BY THE COTT INDEX COMPANY, COLUMBUS, OHIO  
SOLD BY WALKER, EVANS & COGSWELL CO., CHARLESTON, S.C.

FILE NUMBER DATE OF RECORD	MORTGAGEES FAMILY NAMES	GIVEN NAMES ABCDEFGHIJ	GIVEN NAMES JKLMNOPQ	GIVEN NAMES RSTUVWXYZ	MORTGAGORS	BOOK	PAGE	Amount	BRIEF DESCRIPTION, LOCATION, ETC. ( Not Warranted )
13095 Oct 16, 1985	Bank	og Greer			Jerry Jan Sweet <sup>etal</sup>	1741	330	.00 5,000	Sp. Lot 3 Baker St. Chick Spg.
13697 Oct 16, 1985	"	" "			Jordan Cooperative Exchange <sup>Inc.</sup>	1741	335	.00 8,000	Highland Sp. Lease Pt. 2 Parcel Jordan Rd.
13316 Oct 17, 1985	"	" "			Walter S. Storale <sup>etal</sup>	1741	660	.00 19,000	Acres Lot 2 Quinsaw N.W. Markley
13494 Oct. 18, 1985	"	" "			Lewis P. Knighton <sup>etal</sup>	1742	120	.00 18,000	Lot also mobile home
13493 Oct. 18, 1985	"	" "			J. Corral Fleming	1742	125	.00 11,500	Lot Spring Street Also Mobile Home
14348 Oct 25, 1985	"	" "			Brenda J. Greenhaw SA Earnest H. Pace	1743	273	.00 5,000	Lots 24 + 25 Blue Ridge Hgts.
14348 Oct 25, 1985	"	" "			Ernest H. Pace	1743	278	.00 15,000	Lot 16 Lincoln Rd.
14863 Oct. 30, 1985	"	" "			Linda J. Long	1743	996		Real Property Agreement Pt. Lot 58 Golden St.
14929 Oct 30, 1985	"	" "			MaryAnn Hyman <sup>etal</sup>	1252	283		partial Release Lots A + B
15543 Nov. 4, 1985	"	" "			Charles L. Satterfield family Pat S. Oakley	1744	844	.00 150,000	5 Parcel less plat
15872 Nov. 6, 1985	"	" "			Pat S. Vogel	1745	284	.00 7,000	Over - O'Neal Hwy Parcel State Hwy. 110
16458 Nov. 12, 1985	"	" "			Bryan A. Broce	1746	151	.00 4,000	Ph. II Lot 14 (2.88 acres) J. P. Est.
16965 Nov. 14, 1985	"	" "			Larry B. Lister <sup>etal</sup>	1746	488	.00 100,000	1.6 acres less Plat 16.3 Acres S.W. Hwy. 290 also
17289 Nov. 19, 1985	"	" "			Thomas R. Stringer	1747	284	.00 13,800	Lot Pink Dell Mill Rd.
17315 Nov. 20, 1985	"	" "			Curtis Suber, et al	1747	396	.00 11,000	1.43 acre Suber Road
17423 Nov. 21, 1985	"	" "			Narley Albert McAbie, Jr. <sup>Jr</sup>	174?	462	.00 55,000	88.34 acre McAbie Rd. Lease Part

# INDIRECT or MORTGAGEE Index to Real Estate Mortgages — Greenville County, S. C.

REG. U. S. PAT. OFFICE *Chas McCott* County Indexes Since 1888 An Identifying Trade Mark

Open at Proper Tab according to First Letter or Letters of Name and refer to Buff Sub-Index sheet for page reference.


COTT FAMILY NAME INDEX No. 75 © 1949  
MADE BY THE COTT INDEX COMPANY, COLUMBUS, OHIO  
SOLD BY WALKER, EVANS & COGSWELL CO., CHARLESTON, S.C.

(RR)

FILE NUMBER DATE OF RECORD	MORTGAGEES FAMILY NAMES	GIVEN NAMES ABCDEFGHIJ	GIVEN NAMES JKLMNO	GIVEN NAMES PQRSTUVWXYZ	MORTGAGORS	BOOK	PAGE	Amount	BRIEF DESCRIPTION, LOCATION, ETC. ( Not Warranted )
17530 Nov. 21, 1985	Bank		of Greer		Jack R. Kay	1747	586	40,000	Edy. Rec. II Lot 15 + pt lot 16 Jamestown apx E. m. bk. 1731 pp. 944
17712 Nov. 22, 1985	"	"	"		Jack m. & Blue	1747	906		Release Deed to S. Blue Rd. For mtg.
17992 Nov. 26, 1985	"	"	"		David L. Green et al	1748	183		Real Property Agreement
17994 Nov. 26, 1985	"	"	"		Robert A. Kimonald	1748	713	15,000	Cardinal Drive Lot 26 Cardinal Ford
17999 Nov. 26, 1985	"	"	"		James P. Nyman et al	1748	218	52,000	Spring Sp. - also Lot 9, m. - View Hts. Lot 4 N. Main St. Green Chick
17994 Nov. 26, 1985	"	"	"		Gerald W. Brown et al	1748	223	15,000	Chick Spring Sp. Lot 16, 17 & 18 Snow St. Norwood
18122 Nov. 27, 1985	"	"	"		Wayne J. Phillips et al	1748	745	62,000	Garden Lot 75 Janna Lane Terrace
18701 Dec. 3, 1985	"	"	"		Theresa Stewart	1749	427	2,150	Green Chick Sp. Sp. Lot 2 + pt lot Pelham St
19739 Dec. 12, 1985	"	"	"		Donald Peace et al	1751	15	6,500	Lot Highland Sp.
20596 Dec. 19, 1985	"	"	"		David S. West et al	1752	159	40,000	2 Parcels 2nd St. Drive
20625 Dec. 19, 1985	"	"	"		Liter Cobble et al	1752	178	44,000	Spring Sp. Lot 95 Wellington Green Chick
21207 Dec. 27, 1985	"	"	"		Dreyal Underwood	1753	467	21,000	Lot Cannon Ave (Spring St. Green)
21207 Dec. 27, 1985	"	"	"		Scott Stroutman	1753	472	57,000	Sp. Sp. 0.50 ac. Wade Hampton Blvd Chick
21947 Jan. 2, 1986	"	"	"		Richard W. Furman	Re-Record 1754	708	600,000	Rd. 2n. Ariz. see REm bk 1691 p. 532 0.53 ac. Eastland Dr. also Lot 1 Laurens
22017 Jan. 2, 1986	"	"	"		Jimmy B. Mingard	1754	852		For mtg. see REm bk 1561 p. 73 Release him from judgment Roll 84-3804
22137 Jan. 3, 1986	"	"	"		Frank A. Jones et al	1754	899	16,000	Sp. Sp. Lot 2 old Nat'l Hwy. Chick Spring

# INDIRECT or MORTGAGEE Index to Real Estate Mortgages — Greenville County, S. C.

( ) REG. U. S. PAT. OFFICE *Chas. McCott* County Indexes Since 1888 An Identifying Trade Mark

 Open at Proper Tab according to First Letter or Letters of Name and refer to Buff Sub-Index sheet for page reference.

COTT FAMILY NAME INDEX No. 75 © 1949  
MADE BY THE COTT INDEX COMPANY, COLUMBUS, OHIO  
SOLD BY WALKER, EVANS & COGSWELL CO., CHARLESTON, S.C.


FILE NUMBER DATE OF RECORD	MORTGAGEES FAMILY NAMES	GIVEN NAMES ABCDEFGHIJ	GIVEN NAMES JKLMNO	GIVEN NAMES PQRSTUVWXYZ	MORTGAGORS	BOOK	PAGE	Amount	BRIEF DESCRIPTION, LOCATION, ETC. ( Not Warranted )
23259 Jan 14, 1986	Bank	of Greer			John S. Maddox, <i>et al</i>	1756	619	38,500 <sup>.00</sup>	Bates Jr. 9.5 acres Old mill Rd.
23452 Jan. 15, 1986	'	'			Alan P. Shaw, <i>et al</i>	1754	750	60,000 <sup>.00</sup>	Lot 116 Foxcroft Map 2.
23467 Jan 15, 1986	'	'			Zandy R. Bull	1756	810		Real Property Agreement
23654 Jan 16, 1986	'	'			Jerry C. Hawkins Jr.	1756	977	13,500 <sup>.00</sup>	Lot 20 Emme St. Church Springs Jr
24196 Jan 22, 1986	"	"			James P. Poole	1757	570	23,200 <sup>.00</sup>	Nightland Jr. Lgt. Factory Rd.
24195 Jan 22, 1986	"	"			G. Steve Merritt	1757	575	130,000 <sup>.00</sup>	Chick Spur Jr. 0.81 Acs. U.S. Hwy 29, Greer
24374 Jan 23, 1986	'	'			Stephen H. Stringer	1757	777	9,000 <sup>.00</sup>	Tract 1 Stringer Rd.
24446 Jan. 24, 1986	'	'			David Lowe	1757	880	24,000 <sup>.00</sup>	Tracts 2 & 3 Remington Rd.
24534 Jan 24, 1986	'	'			Kenneth F. Clayton	1757	967	19,000 <sup>.00</sup>	Buy. Chick Spur Jr. Lot 143 Deer St. Seven Mile Village
24873 Jan 28, 1986	"	"			James E. Prince	1758	397	50,000 <sup>.00</sup>	18.98 acrs mt. Lebang Road
25263 Jan 31, 1986	"	"			Robert N. Gibson	1758	944	18,000 <sup>.00</sup>	Green Chick Spur Jr. Lot on Church St. & North St.
25521 Feb. 3, 1986	'	'			Marvin W. Vest <i>et al</i>	1759	300	20,000 <sup>.00</sup>	Lot Bramlett Road Highland Jr
25591 Feb. 3, 1986	'	'			<i>Jr. et al</i> Salmdye Edward Underwood	1759	444	30,000 <sup>.00</sup>	4.45 Acs
25782 Feb 4, 1986	"	"			Pamela B. Mason	1759	660	33,000 <sup>.00</sup>	O'Neal Jr. 2.21 acres S.C. Hwy 290
25849 Feb. 5, 1986	'	'			Douglas Ramin	1759	978		Real Prop. Agre.
26145 Feb. 7, 1986	'	'			Charles Norman Solaker <i>et al</i>	1760	180	14,000 <sup>.00</sup>	Pt. Tract 3 State Hwy 14





# INDIRECT or MORTGAGEE Index to Real Estate Mortgages — Greenville County, S. C.

( ) REG. U. S. PAT. OFFICE *Chas McCott* County Indexes Since 1888 An Identifying Trade Mark

 Open at Proper Tab according to First Letter or Letters of Name and refer to Buff Sub-Index sheet for page reference.

COTT FAMILY NAME INDEX No. 75 © 1949  
MADE BY THE COTT INDEX COMPANY, COLUMBUS, OHIO  
SOLD BY WALKER, EVANS & COGSWELL CO., CHARLESTON, S.C.

FILE NUMBER DATE OF RECORD	MORTGAGEES FAMILY NAMES	GIVEN NAMES ABCDEFGHIJ	GIVEN NAMES JKLMNO	GIVEN NAMES PQRSTUVWXYZ	MORTGAGORS	BOOK	PAGE	Amount	BRIEF DESCRIPTION, LOCATION, ETC. ( Not Warranted )
30351 Mar. 18, 1986	Bank		of Greer		Carey K. Phelps <i>et al</i>	1765	575	95,000 <sup>.00</sup>	Lot 15 Colony
30393 Mar 18, 1986	"	"	"		Harold D. W. Crain	1765	706	8,000 <sup>.00</sup>	9 Acre Highland Sp.
30792 Mar 21, 1986	"	"	"		<i>AKA Richard J. Buckner</i> Richard D. Buckner	1766	194	29,000 <sup>.00</sup>	3 Acre O'neal Sp.
30792 Mar 21, 1986	"	"	"		David A. Boone <i>et al</i>	1766	199	19,500 <sup>.00</sup>	Tract 6 + 7 Blue Ridge Mt. O'neal Sp.
31163 Mar. 25, 1986	"	"	"		L. V. Weeks	1766	594	13,500 <sup>.00</sup>	Tract 1 St. Hwy. 14 less part O'neal Sp.
31257 Mar. 25, 1986	"	"	"		Linda H. Teague	1766	719	30,800 <sup>.00</sup>	Lot Butler Sp.
31254 Mar 25 1986	"	"	"		Carla P. Devitt <i>et al</i>	1766	724	3 1/2,500 <sup>.00</sup>	Chick Spring Sp. Lot 3 America Legum. Co.
31547 Mar 27, 1986	"	"	"		Lee Roy Smith <i>et al</i>	1767	112	15,000 <sup>.00</sup>	Butler Sp. 1.53 Acs. Circle Rd.
31708 Mar. 28, 1986	"	"	"		Virginia Lynn Slotton	1767	336	11,200 <sup>.00</sup>	Highland Sp. Parcel Barton Rd.
31799 Mar 31, 1986	"	"	"		Earl W. Case	1767	479	60,000 <sup>.00</sup>	1 Acre, Barton Rd.
31871 Mar 31 1986	"	"	"		Washington Baptist Church	1767	556	367,000 <sup>.00</sup>	2 Tracts, S.C. Hwy. 14 Dr. O'neal Acre
32574 Apr 4, 1986	"	"	"		C. Victor Morgan <i>et al</i>	1768	614	18,000 <sup>.00</sup>	Lot Cor Wensley Rd. & Cantrell
32575 Apr. 4, 1986	"	"	"		Edmond Wierchball	1768	841		Real Property Agreement
32570 Apr 4, 1986	"	"	"		Michael P. Vaughn	1768	599	40,000 <sup>.00</sup>	"Kings Acres" Lot 62 Backwood Lane
32571 Apr 4, 1986	"	"	"		Gerry L. Lail, <i>et al</i>	1768	611	125,000 <sup>.00</sup>	See T1 6 Lots Mt. Vernon Ests
32802 Apr. 7, 1986	"	"	"		Marshal H. Smith <i>et al</i>	1768	932	18,000 <sup>.00</sup>	Lot 1 O'neal Ests. Also mobil Home

# REVERSE or MORTGAGEE Index to Real Estate Mortgages — Greenville County, S. C.

REG. U. S. PAT. OFFICE *Chas McCott* County Indexes Since 1888 An Identifying Trade Mark

 Open at Proper Tab according to First Letter or Letters of Name and refer to Buff Sub-Index sheet for page reference.

COTT FAMILY NAME INDEX No. 75 © 1949  
MADE BY THE COTT INDEX COMPANY, COLUMBUS, OHIO  
SOLD BY PHOTO COPY SUPPLY, MAULDIN, S. C.

(TT)

FILE NUMBER DATE OF RECORD	MORTGAGEES FAMILY NAMES	GIVEN NAMES ABCDEFGH	GIVEN NAMES IJKLMNO	GIVEN NAMES PQRSTUVWXYZ	MORTGAGORS	BOOK	PAGE	Amount	BRIEF DESCRIPTION, LOCATION, ETC. ( Not Warranted )
33058 Apr 9, 1986	Bank		Of Greer		Marchant Don Smith	1769	251	27,000 <sup>.00</sup>	1st part Tract 14 Chick Spring 29.
33058 Apr. 9 1986	"		"		Redolie H. Westerland	1769	256	25,000 <sup>.00</sup>	Spring 29 Lots 25 + 26 U.S. 29 Chick
33537 Apr. 14, 1986	"		"		Ross Burgess	1769	833	20,000 <sup>.00</sup>	2 parcels Oak 29 - 1st part
34379 Apr. 21, 1986	"		"		Azilee W. Phillips	1771	87	22,000 <sup>.00</sup>	Lot 4
34379 Apr. 21, 1986	"		"		Sonia Bosteli a/k/a Jack m <sup>c</sup> Abu	1771	92	30,000 <sup>.00</sup>	Parcel Batt Road
34379 Apr. 21, 1986	"		"		Marvin Jackson m <sup>c</sup> Abu	1771	97	25,000 <sup>.00</sup>	25 Acres m <sup>c</sup> Abu Road
34379 Apr. 21, 1986	"		"		Serry R. Strange et al	1771	102	44,500 <sup>.00</sup>	Lot 6 Rolling Hills
34377 Apr. 21, 1986	"		"		Dr. & Pts. S.S. Company Dr. Barry Dilheim, et al	1771	116	200,000 <sup>.00</sup>	Tract 1 + 4 also 1 sq. 29, 29.
34708 Apr. 23, 1986	"		"		Lawrence J. Hyman et al	1771	231		Real Property Agreement Attornment Agreement
34833 Apr. 23, 1986	"		"	et al	Mutual Life Insurance Co.	1771	741		Subordination, non-disturbance
35141 Apr. 25, 1986	"		"	"	Scott A. Forrester	1772	216	64,000 <sup>.00</sup>	25 Acres Pachs Mt. Rd.
35548 Apr. 29, 1986	"		"	"	Michael Lee Hudson et al	1772	799	38,000 <sup>.00</sup>	Lots 12, 13, 19 + 20
36203 May 2, 1986	"		"	"	Iwendell L. Thompson	1774	27	13,000 <sup>.00</sup>	Lot 30 Palmer St. Newwood
36395 May 5, 1986	"		"	"	Michael H. Henson, et al	1774	272	35,000 <sup>.00</sup>	Parcel Wood Rd.
36580 May 6, 1986	"		"	"	Leonard Gerald West	1774	523	129,000 <sup>.00</sup>	Lot 3 U.S. Hwy. 29. Chick Spring
36739 May 7, 1986	"		"	"	James E. Crawley	1774	761	35,000 <sup>.00</sup>	Lot Old CCC Camp Rd.

# REVERSE or MORTGAGEE Index to Real Estate Mortgages — Greenville County, S. C.

REG. U. S. PAT. OFFICE *Chas McCott* County Indexes Since 1888 An Identifying Trade Mark

Open at Proper Tab according to First Letter or Letters of Name and refer to Buff Sub-Index sheet for page reference.

COTT FAMILY NAME INDEX No. 75 © 1949  
MADE BY THE COTT INDEX COMPANY, COLUMBUS, OHIO  
SOLD BY PHOTO COPY SUPPLY, MAULDIN, S. C.

FILE NUMBER DATE OF RECORD	MORTGAGEES FAMILY NAMES	GIVEN NAMES ABCDEFGHIJ	GIVEN NAMES JKLMNO	GIVEN NAMES PQRSTUVWXYZ	MORTGAGORS	BOOK	PAGE	Amount	BRIEF DESCRIPTION, LOCATION, ETC. ( Not Warranted )
36875 May 8, 1986	Bank		Of Greer		aka Eddie Oland Waddell, Jr. Eddie Oland Waddell <sup>etal</sup>	1775	65	.00 34,000	Ngts. Chukulp. Sp. Lot 19, Lee Circle, Maple
37081 May 9, 1986	"		" "		Jimmy Talleff	1775	176	.00 53,800	lots + acreage
36986 May 9, 1986	"		" "		Living Praise Worship Center	1775	266	.00 135,000	2 Parcels Reid School Road
37491 May 13, 1986	"		" "		Ronnie Shaw, et al	1775	910	.00 30,000	Lot 10
37919 May 16, 1986	"		" "		M. R. Long Sr. <sup>etal</sup>	1776	550	.00 58,500	Lots 6, 7 & 8 Holly Vieta
38499 May 21, 1986	"		" "		James Roger Morn	1777	478	.00 11,500	spring 29. 0.89 Acre Fairview Rd. Chick
38546 May 24, 1986	"		" "		Dan L. Smith Jr. et al	1777	546	.00 49,000	3.526 Acre
38557 May 24, 1986	"		" "		Norman R. Mazier <sup>etal</sup>	1777	562	.00 11,000	Homestead Acre Lot 67, Homestead Dr.
39172 May 27, 1986	"		" "		Christopher J. Barton	1778	497	.00 30,000	1.34 Acre
39566 May 29, 1986	"		" "		W. David Lipscomb <sup>etal</sup>	1779	116	.00 5,600	Lot Hwy 101
39925 June 2, 1986	"		" "		Larry A. Moody	1779	851		Real Property Agreement
40326 June 3, 1986	"		" "		Kenneth Belue	1780	289	.00 16,500	11.60 Acres
40215 June 3, 1986	"		" "		Frances H. Ridgeway	1780	423	.00 26,500	Prop Reg. Unit 2 Twelve Oaks Hwy
41001 June 9, 1986	"		" "		G. Steve Merritt	1781	340	.00 18,000	Lot 20
41222 June 10, 1986	"		" "		Larry Davis et al	1781	880		Real Property Agre.
41589 June 12, 1986	"		" "		H. Harold Hart, et al	1782	271	.00 31,000	Lot 19 Summit Ave, Green Chick Spg 29

# REVERSE or MORTGAGEE Index to Real Estate Mortgages — Greenville County, S. C.

REG. U. S. PAT. OFFICE *Chas McCott* County Indexes Since 1888 An Identifying Trade Mark

 Open at Proper Tab according to First Letter or Letters of Name and refer to Buff Sub-Index sheet for page reference.

COTT FAMILY NAME INDEX No. 75 © 1949  
MADE BY THE COTT INDEX COMPANY, COLUMBUS, OHIO  
SOLD BY PHOTO COPY SUPPLY, MAULDIN, S. C.

( 6 )

FILE NUMBER DATE OF RECORD	MORTGAGEES FAMILY NAMES	GIVEN NAMES ABCDEFGH	GIVEN NAMES IJKLMNO	GIVEN NAMES PQRSTUVWXYZ	MORTGAGORS	BOOK	PAGE	Amount	BRIEF DESCRIPTION, LOCATION, ETC. ( Not Warranted )
41735 June 13, 1986	Bank	of Greer			Harold W. Cooper	1782	492	.00 6,000	Sp. 2 Acs. McElhenny Rd, O'Neal
41729 June 13, 1986	"	"			Steve D. Mason	1782	840	.00 11,300	1.4 Acs. S.C. Hwy 14 4 Hills Sec. 5
41960 June 16, 1986	"	"			William N. Odom <sup>etal</sup>	1782	869	.00 37,500	Lot 93, Fairfield Cir, Colonial
41954 June 16, 1986	"	"			Billy Dean Thompson <sup>Jr. etal</sup>	1782	889	.00 26,000	Sp. 2.49 Acs. S.C. Hwy 93 O'Neal
42363 June 18, 1986	"	"			Douglas W. Ramey <sup>etal</sup>	1783	525	.00 19,000	Lot 2, Jordan Rd Paris View, Sec. I
42363 June 18, 1986	"	"			L. Yvonne M. Pearson <sup>aka Yvonne</sup>	1783	530	.00 6,500	Lot 40, Paris View Dr Monte Ests. Sec III
42363 June 18, 1986	"	"			Delane E. Rorie <sup>etal</sup>	1783	535	.00 60,000	Lot 386, Lullbroke Rd. Del O'Neal Sp.
42662 June 19, 1986	"	"			Junior S. Clayton <sup>etal</sup>	1783	967	.00 35,000	1.64 Acs. Berry's Mill Rd.
42561 June 19, 1986	"	"			Douglas Harrison	1784	20	.00 17,000	1.8 Acs. (Tract 6) S.C. Hwy mtg. on Rem Pt. 1389 pt. 536
42702 June 19, 1986	"	"			Charles W. Ellis <sup>etal</sup>	1784	108	.00	mtg. assigned Claudia M. Ellis - Jan
42725 June 20, 1986	"	"			Russell Robinson <sup>etal</sup>	1784	117	.00 20,000	Pt. Lot 7 James Street, Greer Acs. Fisher Rd. Less Pt.
42723 June 22, 1986	"	"			St. Giles Presbyterian <sup>Church</sup>	1784	131	.00 400,000	.17 Acs. Hudson Rd. Also 1/6
42729 June 23, 1986	"	"			J. Brent Newman <sup>etal</sup>	1784	141	.00 34,000	Lot Fava Bdg. Rd. Acs. Less Pt.
42826 June 20, 1986	"	"			Dempsey Raymond Hudson <sup>etal</sup>	1784	315	.00 20,000	Lot 10 Breal Acs. also 1.56
42733 June 20, 1986	"	"			Lavis E. Newton <sup>etal</sup>	1784	437		Real Property Agree
42733 June 20, 1986	"	"			Maria H. Thiess	1784	439		Real Property Agree

# REVERSE or MORTGAGEE Index to Real Estate Mortgages — Greenville County, S. C.

( 6 )

REG. U. S. PAT. OFFICE *Chas McCott* County Indexes Since 1888 An Identifying Trade Mark

Open at Proper Tab according to First Letter or Letters of Name and refer to Buff Sub-Index sheet for page reference.


COTT FAMILY NAME INDEX No. 75 © 1949  
MADE BY THE COTT INDEX COMPANY, COLUMBUS, OHIO  
SOLD BY PHOTO COPY SUPPLY, MAULDIN, S. C.

FILE NUMBER DATE OF RECORD	MORTGAGEES FAMILY NAMES	GIVEN NAMES ABCDEFGHIJ	GIVEN NAMES JKLMNO	GIVEN NAMES PQRSTUVWXYZ	MORTGAGORS	BOOK	PAGE	Amount	BRIEF DESCRIPTION, LOCATION, ETC. ( Not Warranted )
43012 June 23, 1986	Bank		of Greer		Kenneth L. Williams	1784	527	45,000	Lot 28 thru 32 + 46 West Road
43354 June 24, 1986	"	"	"		by Ins. Brushy Creek Baptist Church	1784	980	600,000	Lot All Spty. Road
43543 June 26, 1986	"	"	"		Sammy Smith Hendricks	1785	256	40,000	0.57 Ac. Sharon Dr
43543 June 26, 1986	"	"	"		Sarah Frances Casey Parr	1785	261	13,000	Healthwood, Checkupps Tp.
43755 June 27, 1986	"	"	"		Charles L. Satterfield	1785	588		Lot 64, Healthwood Cr. From my Deed BK. 1744 pg 844 Release, Lot Riverside & Industrial PK.
510 July 3, 1986	"	"	"		James A. Burrell et al	1787	51	8,300	Also easement for well 7.10 Ac. Less easement,
510 July 3, 1986	"	"	"		Deyle L. Holliday et al	1787	64	40,000	Mustella Rd., O'Neal Tp.
593 July 3, 1986	"	"	"		David B. West et al	1787	207	90,000	Lot 1 + Pt lot 3, Greer
838 July 7, 1986	"	"	"		Edward W. Day et al	1787	480	4,250	2 Parcels, Trade St.
735 July 7, 1986	"	"	"		Ken P. Rollins	1787	655		Real Property Agreement
735 July 7, 1986	"	"	"		Joe D. Barbare et al	1787	656		Real Property Agreement
894 July 7, 1986	"	"	"		Charles L. Satterfield	1787	710		PK. In Mtg. See Rem. Bk. 1744 pg 844 Release Lot 3 Riverside & Industrial
945 July 8, 1986	"	"	"		Charles L. Burrell et al	1787	735	12,000	Rd. + Jews Bridge Rd. Parcel Cor. Drove Meadow
1682 July 14, 1986	"	"	"		William Leland Campbell et al	1788	794	33,000	Tron ac. Jay Factory Rd. O'Neal
1834 July 14, 1986	"	"	"		Charles L. Satterfield	1789	91		From my Deed BK. 1744 pg 844 Release Lot 4 Riverside & Industrial
2126 July 16, 1986	"	"	"		Sherman R. Windsor et al	1789	286	10,000	Jess. Pt. 7.9 Acres Pipples Creek Rd.



# REVERSE or MORTGAGEE Index to Real Estate Mortgages — Greenville County, S. C.

REG. U. S. PAT. OFFICE *Chas McCott* County Indexes Since 1888  
An Identifying Trade Mark


 Open at Proper Tab according to First Letter or Letters of Name and refer to Buff Sub-Index sheet for page reference.

COTT FAMILY NAME INDEX No. 75 © 1949  
MADE BY THE COTT INDEX COMPANY, COLUMBUS, OHIO  
SOLD BY PHOTO COPY SUPPLY, MAULDIN, S. C. ( )

FILE NUMBER DATE OF RECORD	MORTGAGEES FAMILY NAMES	GIVEN NAMES ABCDEFGH	GIVEN NAMES IJKLMNO	GIVEN NAMES PQRSTUVWXYZ	MORTGAGORS	BOOK	PAGE	Amount	BRIEF DESCRIPTION, LOCATION, ETC. ( Not Warranted )
2122 July 16, 1986	Bank	Of Greer			Maple Creek Baptist Church	1789	507	40,000 .00	Lot South Main Street
2130 July 16, 1986	"	" "			Harold Lee Ross et al	1789	541		real property agreement
2130 July 16, 1986	"	" "			Kavin P. Smith et al	1789	542		real property agreement
2362 July 17, 1986	"	" "			Junior Melvin Emory	1790	38	11,000 .00	1.0 acre
2362 July 17, 1986	"	" "			James N. Montgomery	1790	43	13,500 .00	Lot 28 Delmas Ave
2524 July 18, 1986	"	" "			Clyde W. Darrell, Sr	1790	96	42,300 .00	Orchard Acres Sec 1 Lot 4. Con. Edwards Rd + Lee Rd
2473 July 22, 1986	"	" "			Fred W. Brown III	1790	808	20,000 .00	Batesville Forest. Sec 1 Lot 5 Five Oaks Dr.
3282 July 23, 1986	"	" "			Roscoe C. Barkane	1791	304	30,000 .00	0.42 acres Hwy 253. Brookwood. Sec 1
3408 July 24, 1986	"	" "			Charles O. Wolfe, Sr	1791	479	45,000 .00	Lot 59 Wade Hampton Blvd. Mortimer Rd)
3338 July 24, 1986	"	" "			Roger K. Wisen et al	1791	610	15,000 .00	Lot. north Main St (formerly Highland Sp.
3338 July 24, 1986	"	" "			Edward M. Mason	1791	615	18,000 .00	0.19 acres. Neely Mill Rd. Sec 1
2554 July 25, 1986	"	" "			John James Denton	1791	726	14,000 .00	Paul Co. N. Main St + E. Stone Ave
3691 July 25, 1986	"	" "			Alta Candice P. Atkins Candace Phillip	1791	925	16,000 .00	0.72 ac. Highland Sp.
2682 July 25, 1986	"	" "			Yukie B. Lancaster	1791	932	30,000 .00	Lot 2 Canaan
3790 July 28, 1986	"	" "			Calvin Eugene Nesbitt	1792	86	25,500 .00	Open Chick Egg. Sp. Lot 9 Memorial Dr. Memorial Sp.
4073 July 29, 1986	"	" "			Charles R. West et al	1792	411	120,000 .00	lot = 15 acres. Highland Sp.

# REVERSE or MORTGAGEE Index to Real Estate Mortgages — Greenville County, S. C.

REG. U. S. PAT. OFFICE *Chas. McCott* County Indexes Since 1888 An Identifying Trade Mark

 Open at Proper Tab according to First Letter or Letters of Name and refer to Buff Sub-Index sheet for page reference.

COTT FAMILY NAME INDEX No. 75 © 1949  
MADE BY THE COTT INDEX COMPANY, COLUMBUS, OHIO  
SOLD BY PHOTO COPY SUPPLY, MAULDIN, S. C.

FILE NUMBER DATE OF RECORD	MORTGAGEES FAMILY NAMES	GIVEN NAMES ABCDEFGHIJ	GIVEN NAMES JKLMNOPQ	GIVEN NAMES RSTUVWXYZ	MORTGAGORS	BOOK	PAGE	Amount	BRIEF DESCRIPTION, LOCATION, ETC. ( Not Warranted )
4071 July 29, 1986	Bank	Of Greer			Jim Nixtel <i>et al</i>	1792	416	.00	"Holly Vista" Chick Spgs Sp.
4072 July 29, 1986	"	"			Lat of La Rue Fowler			.00	Lots 65, 66 Millersdale Rd.
3973 July 29, 1986	"	"			La Rue H. Southwick	1792	421	25,000	Highland Sp.
4452 July 29, 1986	"	"			Johan W. Sigurd <i>et al</i>	1792	451	70,000	1.30 Acres. Camp Creek Rd.
5166 July 31, 1986	"	"			Donald G. Stephens <i>et al</i>	1792	961	90,000	Wellington Green. Sec 2
5166 Aug 5, 1986	"	"			Phillip D. Crain <i>et al</i>	1794	31	12,500	Lot 36 Kemelworth Ct.
5298 Aug 5, 1986	"	"			Everette H. Bagwell <i>et al</i>	1794	36	21,000	"Burgess Hills"
5493 Aug 6, 1986	"	"			Craig Dickson <i>et al</i>	1794	235	75,000	Lots 54, 55 Hillside Dr.
5583 Aug 7, 1986	"	"			Gregory Hall <i>et al</i>	1794	448	26,500	Chick Spgs Sp.
5577 Aug 8, 1986	"	"			Ruby M. Perne	1794	566	33,500	Lot 394 40 also 1.30 acres.
5577 Aug 8, 1986	"	"			Ozaker A. Newkirk	1794	680	5,300	Industrial Inc.
5826 Aug 8, 1986	"	"			Lewis Wade Bowers <i>et al</i>	1794	685	20,000	Lot 49 South St. "Burlington"
6090 Aug 11, 1986	"	"			David M. Godfrey <i>et al</i>	1794	846	17,000	Lot 17 Mountain meadow
6079 Aug 12, 1986	"	"			Lane D. Ward	1795	215	27,800	Chick Spgs Sp.
6358 Aug 14, 1986	"	"			Albert E. Campbell	1795	522	25,000	Lot Cav. Trade & Victoria St
					Charles E. Miller, Jr	1795	289		1 1/2
					Charlie E. Miller <i>et al</i>	1795	289		Plots 5-A Wellington Pl. Nor. Proj. Ry
									30 Acres Blaney Mt. Sp.
									4 Lots Shady Lane Flom Etc.
									Lot Trade St. Blue
									Lot Wade Hampton Blvd.
									Sp. Mtg. see Rem Bl. 1397 p. 151
									Relev lot Wade Hampton Blvd.
									Sp. Mtg. see Rem Bl. 1641 p. 133
									Relev lot Wade Hampton Blvd
									2 Tracts Highland Sp.

# REVERSE or MORTGAGEE Index to Real Estate Mortgages — Greenville County, S. C.

REG. U. S. PAT. OFFICE *Chas. McCott* County Indexes Since 1888 An Identifying Trade Mark

 Open at Proper Tab according to First Letter or Letters of Name and refer to Buff Sub-Index sheet for page reference.

COTT FAMILY NAME INDEX No. 75 © 1949  
MADE BY THE COTT INDEX COMPANY, COLUMBUS, OHIO  
SOLD BY PHOTO COPY SUPPLY, MAULDIN, S. C.

( )

FILE NUMBER DATE OF RECORD	MORTGAGEES FAMILY NAMES	GIVEN NAMES ABCDEFGH	GIVEN NAMES IJKLMNO	GIVEN NAMES PQRSTUVWXYZ	MORTGAGORS	BOOK	PAGE	Amount	BRIEF DESCRIPTION, LOCATION, ETC. ( Not Warranted )
6426 Aug 14, 1986	Bank	Of Greer			<i>etal</i> William J. Hunter	1795	556	21,200	Forest Lot Hwy 253 Fontana
654 Aug 15, 1986	"	"			<i>etal</i> Billy Hindman	1795	749	250,000	5 Acres Greenville & Spty Counties Prop in Spty Co.
6799 Aug 18, 1986	"	"			<i>etal</i> W. Riley Jones	1796	121	175,000	Lot Cedar Ln Rd & Worth St also
6769 Aug 18, 1986	"	"			Antonio Chopman	1796	294		Real Property Agreement
7051 Aug 19, 1986	"	"			Larry A. Moody	1796	477	37,000	Lot 18 - Piedmont Park Rd.
7034 Aug 19, 1986	"	"			<i>etal</i> William A. Williams	1796	398	49,000	Rolling Meadows Ests. Lot 3 Jordan Rd
7401 Aug 21, 1986	"	"			<i>etal</i> Alan Lee Brown	1796	953	15,000	3.59 Acres, O'Neal Sp.
7399 Aug 21, 1986	"	"			Maurice N. Jackson	1796	958	35,000	Greer, Chick Sp. Sp. 2 Lots Gravelly Rd. Forest Hills
7512 Aug 21, 1986	"	"			Nona Jean Johnson	1797	87	25,000	Sec. 2, Lot 28, Colonial Hills
7543 Aug 22, 1986	"	"			D. Kenneth Reid <i>etal</i>	1797	113	30,000	St. Lot. Con. Bunky Creek Rd. & Lylin
7547 Aug 22, 1986	"	"			<i>etal</i> Harold W. D. Barber	1797	132	14,000	Lot 20 O'Neal Sp.
7696 Aug 22, 1986	"	"			D & D Mater, Inc	1797	282	350,000	Dungen Hill in it Tract A. Wood Hampton Blvd.
7715 Aug 22, 1986	"	"			George W. Davenport <i>etal</i>	1797	290	150,000	Also Strip 1.066 acs Mt. Vernon Rd. Greenville
7740 Aug 25, 1986	"	"			Loria Leon	1797	368	50,000	Lot 1 & 2 Rutherford Rd. O'Neal
7766 Aug 25, 1986	"	"			Richard Anthony Cortese	1797	434	40,000	Hill Sec. 3 Lot 112 Woodleigh Dr. Colonial
8074 Aug 26, 1986	"	"			William H. Hendley, Jr	1797	724	18,500	0.74 acres

# REVERSE or MORTGAGEE Index to Real Estate Mortgages — Greenville County, S. C.

REG. U. S. PAT. OFFICE *Chas McCott* County Indexes Since 1888 An Identifying Trade Mark

 Open at Proper Tab according to First Letter or Letters of Name and refer to Buff Sub-Index sheet for page reference.

COTT FAMILY NAME INDEX No. 75 © 1949  
MADE BY THE COTT INDEX COMPANY, COLUMBUS, OHIO  
SOLD BY PHOTO COPY SUPPLY, MAULDIN, S. C.

FILE NUMBER DATE OF RECORD	MORTGAGEES FAMILY NAMES	GIVEN NAMES ABCDEFGH	GIVEN NAMES IJKLMNO	GIVEN NAMES PQRSTUVWXYZ	MORTGAGORS	BOOK	PAGE	Amount	BRIEF DESCRIPTION, LOCATION, ETC. ( Not Warranted )
8387 Aug 28, 1986	Bank	Of Greer			Woodrow Lee et al	1798	455		Real Property Agreement
8599 Aug 29, 1986	"	"			Luis Maxwell Owens et al	1798	494	5,500	Lot 35 Ladeland Dr.
8643 Aug 29, 1986	"	"			Carol Lee Jarman et al	1798	668	5,100	1/2 line St Ext. Pt lots 7, 8 + 9 Car Snow St
8715 Aug 29, 1986	"	"			Gene A. Walker et al	1798	758	10,100	Strip 1 Acre Hammett Rd. also
8902 Sept 2, 1986	"	"			Ronald J. Huber et al	1799	423		Real Property Agree.
9375 Sept 3, 1986	"	"			Gale R. Knight	1799	780	15,000	1.14 acres. Cannon Rd.
9504 Sept 4, 1986	"	"			Thomas M. Cowart et al	1799	987	55,000	St. also Pt. lot 5 Pt lot 54 lot 6 Laurens Cardinal
9610 Sept 5, 1986	"	"			Frank D. Davis et al	1800	122	11,000	Pt lot 24 Nature Trail
10547 Sept 12, 1986	"	"			Nadie E. McAbue et al	1801	544		For Mtg. du Rem Sh. 1629 pp. 48 Release lien from Judgment Ref 86-4636
10864 Sept 15, 1986	"	"			Hannetta C. Bradley	1801	797	15,000	Chick Spgs Sp. Lot 70 Bostwood Tr. King Acres
10934 Sept 16, 1986	"	"			Michael L. Cantrell et al	1801	984	40,000	Lot
11369 Sept 18, 1986	"	"			Dennis P. Cooper et al	1802	462	40,000	Chick Spgs Sp. Lots 12 + 13 Beverly Lane
11307 Sept 18, 1986	"	"			Douglas F. Brun	1802	651		Real Property Agreement
11487 Sept 19, 1986	"	"			James Everett Payne	1802	667	25,000	0.64 Acre
11652 Sept 22, 1986	"	"			Donald E. Scott et al	1803	275		Real property Agreement
11680 Sept 22, 1986	"	"			Virginia Lynn Statton et al	1803	5	26,700	Lot Boston Rd Highland Sp.

# REVERSE or MORTGAGEE Index to Real Estate Mortgages — Greenville County, S. C.

REG. U. S. PAT OFFICE *Chas McCott* County Indexes Since 1888 An Identifying Trade Mark

Open at Proper Tab according to First Letter or Letters of Name and refer to Buff Sub-Index sheet for page reference.

COTT FAMILY NAME INDEX No. 75 © 1949  
MADE BY THE COTT INDEX COMPANY, COLUMBUS, OHIO  
SOLD BY PHOTO COPY SUPPLY, MAULDIN, S. C.

( )

FILE NUMBER DATE OF RECORD	MORTGAGEES FAMILY NAMES	GIVEN NAMES ABCDEFGH	GIVEN NAMES IJKLMNO	GIVEN NAMES PQRSTUVWXYZ	MORTGAGORS	BOOK	PAGE	Amount	BRIEF DESCRIPTION, LOCATION, ETC. ( Not Warranted )
12002 Sept 23, 1986	Bank	Of Greer			Aaron B. Smith	1803	385	23,500 <sup>.00</sup>	1.19 acres Ruthford Rd
12175 Sept 24, 1986	"	"			Tommy D. Bragg <sup>etd</sup>	1803	744	15,500 <sup>.00</sup>	Lot 7 Pleasant Dr. Rd.
12267 Sept 25, 1986	"	"			David Lowe <sup>a/k/a L. B. Gibson</sup>	1804	53	11,900 <sup>.00</sup>	Tract 3 = 8.19 acres Pennington
12629 Sept 29, 1986	-	-			Lellie B. Gibson	1804	429	100,000 <sup>.00</sup>	5 Parcels
12652 Sept 29, 1986	-	-			Paul Harris <sup>etd</sup>	1804	440	85,000 <sup>.00</sup>	2.33 Acres S.C. Hwy 29 @ near Jp.
12863 Sept 30, 1986	"	"			Claude Coker <sup>etd</sup>	1805	182		Real Property Agreement also 2 lot Chick Jp.
13496 Oct 2, 1986	-	-			Jewell C. DeYoung <sup>etd</sup>	1805	755	64,000 <sup>.00</sup>	1.2936 ac. Smallhead Rd. @ near Jp.
13536 Oct 2, 1986	-	-			Roy A. Wordell	1805	787	160,000 <sup>.00</sup>	Pl. lot 3 Pelham Davis Park
13868 Oct 6, 1986	-	-			Willie M. Hall <sup>etd</sup>	1806	305		Real Property Agreement
13865 Oct 6, 1986	-	-			Joe Furman Bates <sup>etd</sup>	1806	307	14,000 <sup>.00</sup>	Tract 4 = 0.9 Acres
13933 Oct 6, 1986	-	-			Maxie Edwards	1806	352	74,000 <sup>.00</sup>	Lot 5 Buncombe Rd. Chick Jp. Jp
14361 Oct 8, 1986	-	-			Brian Scott Streetman <sup>etd</sup>	1806	968	35,000 <sup>.00</sup>	2 near 1.496 Acres S.C. Hwy 29
14360 Oct 8, 1986	-	-			Ray A. Brown <sup>etd</sup>	1806	973	29,700 <sup>.00</sup>	1.34 Acres @ near Jp.
14706 Oct 10, 1986	-	-			Barry R. Batson	1807	569		Jp. mtg. re Rem. Bk. #7037. 818 Pelham Linn from Judgment Re #86-4205
15007 Oct 14, 1986	"	"			Urus Waters Payne	1807	926	50,000 <sup>.00</sup>	5.79 Acres Wade Hampton Blvd.
15231 Oct 15, 1986	"	"			Gary D. Johnson <sup>etd</sup>	1808	224	6,500 <sup>.00</sup>	2 near 3.29 Acres St Hwy 11 Saluda

# REVERSE or MORTGAGEE Index to Real Estate Mortgages — Greenville County, S. C.

REG. U. S. PAT. OFFICE *Chas McCott* County Indexes Since 1888 An Identifying Trade Mark

Open at Proper Tab according to First Letter or Letters of Name and refer to Buff Sub-Index sheet for page reference.

COTT FAMILY NAME INDEX No. 75 © 1949  
MADE BY THE COTT INDEX COMPANY, COLUMBUS, OHIO  
SOLD BY PHOTO COPY SUPPLY, MAULDIN, S. C.

FILE NUMBER DATE OF RECORD	MORTGAGEES FAMILY NAMES	GIVEN NAMES ABCDEFGHIJ	GIVEN NAMES JKLMNOPQ	GIVEN NAMES RSTUVWXYZ	MORTGAGORS	BOOK	PAGE	Amount	BRIEF DESCRIPTION, LOCATION, ETC. ( Not Warranted )
15660 Oct. 17, 1986	Bank	Of Greer			John W. Tate, et al	1808	889	53,000	main lot, Chick Spring Sp Lot Donaldson St. & South
15755 Oct. 17, 1986	'	"			Charlotte B. Stewart et al	1808	922	35,000	Lot
16485 Oct 23, 1986	"	"			Johanna B. Johnson et al	1810	15	25,000	Eq. used, lot Dues. Also Ingress &
16659 Oct. 24 1986	"	"			Pamela B. Mason et al	1810	427	35,000	2.21 Acs. S.C Hwy. 290
17026 Oct 28, 1986	"	"			Stene P. Martin et al	1811	37	6,000	Lot 7 Clarye Hts.
17013 Oct. 28, 1986	"	"			Jed R. Hartzclaw et al	1810	956	19,000	Chick Spring Sp. Lot 2 Red Link Maple Hgt.
17199 Oct 29, 1986	"	"			William H. Henley, Jr.	1811	308	25,600	0.74 Acs
17211 Oct 29, 1986	"	"			Shatelli Jewelers Inc.	1811	344	208,482	Concave Rd. 1.07 Acs. also 1 Acs
17488 Oct 30, 1986	"	"			Marshall H. Rayburn	1811	771	60,000	Prop. Reg. Unit 2 Hillington Place Hwy
18285 Nov 4, 1986	"	"			Ansel M. Koberlson et al	1813	134	10,000	3 Acs. Chick Sp.
18599 Nov 6, 1986	"	"			AKA Pequena Reina Powers Reina S. Johnson	1813	686	35,000	Dogwood Terrace Lot 27 Sylvania Ave
18950 Nov 10, 1986	"	"			Barbara A. Gossell et al	1814	333	27,000	lot Bursky Creek Rd.
19211 Nov 11, 1986	"	New Carolina Bank of S.C.			Carlo B. Lindsey Wend Ok.	1280	474		1682 pgs 194 Release lot, for my see Rem BK.
19160 Nov 11, 1986	"	"			Dore Lee Collier et al	1814	603	30,000	2.35 Acs Chick Sp. Rd.
19225 Nov 11, 1986	"	"			Danny St. Waters et al	1814	667	47,500	Clearfield Rd Pine Point Lot 28 Caw. Burnside Dr &
19225 Nov 11, 1986	"	"			Michael Geoffrey McDougall et al	1814	672	31,000	Lot Willowcreek Dr



# REVERSE or MORTGAGEE Index to Real Estate Mortgages — Greenville County, S. C.

REG. U. S. PAT. OFFICE *Chas. McCott* County Indexes Since 1888  
An Identifying Trade Mark

 Open at Proper Tab according to First Letter or Letters of Name and refer to Buff Sub-Index sheet for page reference.

COTT FAMILY NAME INDEX No. 75 © 1949  
MADE BY THE COTT INDEX COMPANY, COLUMBUS, OHIO  
SOLD BY PHOTO COPY SUPPLY, MAULDIN, S. C.

( )


FILE NUMBER DATE OF RECORD	MORTGAGEES FAMILY NAMES	GIVEN NAMES ABCDEFGHIJ	GIVEN NAMES KLMNO	GIVEN NAMES PQRSTUVWXYZ	MORTGAGORS	BOOK	PAGE	Amount	BRIEF DESCRIPTION, LOCATION, ETC. ( Not Warranted )
19462 Nov. 12, 1986	Bank		Of Greer		Calvin Kelley	1814	989		see R.E.M. Bl. 1455 pg 861 Assumption Agreement - for mtg.
20030 Nov 17, 1986	"		"		George W. Putman <sup>etd</sup>	1816	156		Real prop. agreement
20309 Nov 18, 1986	"		"		Lloyd L. Moore <sup>etd</sup>	1816	218	3,750	2.47 acres Buckwood Rd.
20710 Nov. 20, 1986	'		'		Charles A. Baker <sup>etd</sup>	1816	925		Release lot 2 Farmette Hgt. from Real Property Agreement - for R.E.M. see. Sub Bl. 9039 pg 828
21036 Nov 24, 1986	"		'		Randall L. Pittman <sup>etd</sup>	1817	219	11,600	2 acres
21303 Nov 25, 1986	"		"		John E. Watton, M.D. <sup>etd</sup>	1817	807	140,000	lot.
21469 Nov 26, 1986	"		"		James A. Combs <sup>etd</sup>	1818	133	28,000	wood on Chick Spg Sp. lot Cor. Math Wood Lake Rd &
21827 Dec 1, 1986	"		"		Furman Luster Gregory <sup>etd</sup>	1818	939	12,000	mill Village near Chick Spg Sp. lot 68 Anglesby St. near
22665 Dec 5, 1986	"		"		Engine Bryant <sup>etd</sup>	1820	323		Real Property Agreement
24544 Dec. 11, 1986	"		"		Frances M. Langenbach	1821	604	33,400	1.0.78 acre Hwy. 253 B. 423 + Bl. 1815 pg. 956
25020 Dec. 15, 1986	'		'		Ronald J. Heber <sup>etd</sup>	1822	32		Subordination - in mtg. see R.E.M. Bl. 1787
25355 Dec. 16, 1986	'		'		Daniel B. West, <sup>etd</sup>	1822	698	90,000	2 parcels Trade St. near see R.E.M. Bl. 1740 pg. 573
25355 Dec. 16, 1986	'		'		Larence E. Jysinger	1822	706	37,000	.58 acre Linter Rd. for org.
25255 Dec 16, 1986	'		'		D. Allen West	1822	714	80,000	Lots. near Chick Spg Sp.
25782 Dec 19, 1986	"		"		Joe F. Capeland <sup>etd</sup>	1823	316	20,000	1.48 acres Linter Rd

(over)

# REVERSE or MORTGAGEE Index to Real Estate Mortgages — Greenville County, S. C.

( )

REG. U. S. PAT. OFFICE *Chas McCott* County Indexes Since 1888 An Identifying Trade Mark

 Open at Proper Tab according to First Letter or Letters of Name and refer to Buff Sub-Index sheet for page reference.

COTT FAMILY NAME INDEX No. 75 © 1949  
MADE BY THE COTT INDEX COMPANY, COLUMBUS, OHIO  
SOLD BY PHOTO COPY SUPPLY, MAULDIN, S. C.

FILE NUMBER DATE OF RECORD	MORTGAGEES FAMILY NAMES	GIVEN NAMES ABCDEFGH	GIVEN NAMES IJKLMNO	GIVEN NAMES PQRSTUVWXYZ	MORTGAGORS	BOOK	PAGE	Amount	BRIEF DESCRIPTION, LOCATION, ETC. ( Not Warranted )
25826 Dec 19, 1986	Bank	OFGreer			G W Realty a Pts.	1823	476	16,400	Mfg Co. Lot 38 Delano + McCull
26038 Dec 22, 1986	"	"			Joe W. Carroll <sup>etal</sup>	1823	866	20,000	Oreal Sp. Parish Country Club Rd
30026 Jan 19, 1987	"	"			Vernon Waters	1830	447		Real property Agreement
34543 Feb 25, 1987	"	"			Jim Basinger <sup>etal</sup>	1839	42		Real property Agreement
35177 Mar 2, 1987	"	"			Ray a. Brown <sup>etal</sup>	1840	664		Real property Agreement
37868 Mar 16, 1987	"	"			Boyd L. Plumley <sup>etal</sup>	1843	997		Real Property Agreement
42623 Apr 9, 1987	"	"			Harold E. Copeland <sup>etal</sup>	1851	108	9,500	Lot 46 Holmes Acres
44465 Apr 20, 1987	"	"			Alfred Garmany <sup>etal</sup>	1853	734		Real Property Agreement
44467 Apr 20, 1987	"	"			Rosa Campbell	1853	736		Real property Agreement
45734 Apr 23, 1987	"	"			Jackie B. Barton <sup>etal</sup>	1854	827		Real Property Agreement
48040 May 7, 1987	"	"			Richard C. Hitch <sup>etal</sup>	1858	893	10,000	Garfield Lot 338 Bingham Creek Swager
48680 May 11, 1987	"	"			Oak Glen Properties <sup>Inc.</sup>	1859	731		See Mfg sur EMBK 1703 pg 164 Release Lot 3 Oak Glen Sec I
50568 May 19, 1987	"	"			Howard Searcy <sup>etal</sup>	Need	Bk		REMBK 144/pg 502 Release Lot for Mtg see
56079 June 17, 1987	"	"			Susie E. Bressard AKN	1295	218		
58155 June 17, 1987	"	"			Evelyn B. Bressard,	1869	486		Real Prop. Agree.
58155 June 29, 1987	"	"			Donald K Turner, etal	1872	250		Real Prop Agree
3309 July 20, 1987	"	"			Bloddy W. Lee	1877	241		Real Prop Agree.

# REVERSE or MORTGAGEE Index to Real Estate Mortgages — Greenville County, S. C.

REG. U. S. PAT. OFFICE *Chas McCott* County Indexes Since 1888  
An Identifying Trade Mark

 Open at Proper Tab according to First Letter or Letters of Name and refer to Buff Sub-Index sheet for page reference.

COTT FAMILY NAME INDEX No. 75 © 1949  
MADE BY THE COTT INDEX COMPANY, COLUMBUS, OHIO  
SOLD BY PHOTO COPY SUPPLY, MAULDIN, S. C.

( )

FILE NUMBER DATE OF RECORD	MORTGAGEES FAMILY NAMES	GIVEN NAMES ABCDEFGHIJ	GIVEN NAMES JKLMNO	GIVEN NAMES PQRSTUVWXYZ	MORTGAGORS	BOOK	PAGE	Amount	BRIEF DESCRIPTION, LOCATION, ETC. ( Not Warranted )
8489 Aug 18, 1987	Bank		of Greer		Mason K. Edwards, et al	Re-Record 1883	529		Collateral Assignment
10903 Aug 28, 1987	"	"	"		Hoyt P. Harland, et al	1885	752		Real Property Agreement
13855 Sept 21, 1987	"	"	"		Shene B. Henderson	1889	924		Real Property Agreement
14362 Sept 23, 1987	"	"	"		Waverly L. Brown et al	1890	439		Real Property Agreement
16082 Oct 2, 1987	"	"	"		Linda G. Burrell	1892	662	20,000 <sup>.00</sup>	Lot 11 Brown Dr. Rolling Hill
16392 Oct 6, 1987	"	"	"		James E. Johnson et al	1893	7	42,000 <sup>.00</sup>	Chick Spring, SC Lot Reind School Rd.
18392 Oct 19, 1987	"	"	"		James Newton Neary et al	1895	369	8,000 <sup>.00</sup>	Cannon Hill Lot 6 Cannon Rd.
23856 Nov 17, 1987	"	"	"		Booker J. Foster	1899	696		Real Property Agreement
32261 Jan 21, 1988	"	"	"		Roger L. Burrell	1911	206		Real Property Agreement
36901 Jan 26, 1988	"	"	"		Ernest S. Burrell et al	1916	472		Real Property Agreement
44182 April 14, 1988	"	cancelled <i>Daniel D. Wiley</i>		4-22-93	# 24580 set BK 140-698	1925	93		Real Property Agreement
57297 Jan 24, 1988	"	"	"		John P. Pridens	1941	739		Real Property Agreement
4584 July 27, 1988	"	"	"		Billy G. Wooten	1949	351		Real Property Agreement
9178 Aug 15, 1988	"	"	"		Preston M. Brown et al	1953	756		Real Property Agreement
10078 Aug 25, 1988	"	"	"		Douglas H. Rainer	1956	179		Real Property Agreement
17072 Sept 30, 1988	"	"	"		Joe W. Carrall et al	Deed Book 1339	883		Dr. See REM BK 1823 pg 866 Release Lot 13 Miller Rd Melinda

# REVERSE or MORTGAGEE Index to Real Estate Mortgages — Greenville County, S. C.

REG. U. S. PAT. OFFICE *Chas. McCall* County Indexes Since 1888 An Identifying Trade Mark

 Open at Proper Tab according to First Letter or Letters of Name and refer to Buff Sub-Index sheet for page reference.

COTT FAMILY NAME INDEX No. 75 © 1949  
MADE BY THE COTT INDEX COMPANY, COLUMBUS, OHIO  
SOLD BY PHOTO COPY SUPPLY, MAULDIN, S. C.

FILE NUMBER DATE OF RECORD	MORTGAGEES FAMILY NAMES	GIVEN NAMES ABCDEFGHIJ	GIVEN NAMES KLMNO	GIVEN NAMES PQRSTUVWXYZ	MORTGAGORS	BOOK	PAGE	Amount	BRIEF DESCRIPTION, LOCATION, ETC. ( Not Warranted )
21348 Oct 31, 1988	Bank		Of Greer		Jack E. Shaw	Deed Bk 1342	739		Homell Rd. see REM Bk 1343 pg 902 Release 1.750 acs 2 Haywood-
21349 Oct 31, 1988	"	"	"		Jack E. Shaw	Deed Bk 1342	739		Homell Rd. see REM Bk 1343 pg 902 Release 1.750 acs 2 Haywood-
28180 June 29, 1989	"	"	"		Patricia A. Ballenger	Deed Bk 1365	998		One O'Neal Tr. see REM Bk 1365 pg 746 Release Lot Taylor Rd Haywood
30358 July 13, 1989	"	"	"		Robert L. Odum <sup>et al</sup>	2016	44		89-3100 2nd Mtg see Bk 1732 pg 335 Release of Lien from judgment Roll
41867 Sept 18, 1989	"	"	"		John W. Tate <sup>et al</sup>	2028	970		Release of Lien from judgment Roll 89-3947 3rd Mtg
57860 Dec 27, 1989	"	"	"		Richard S. Abraham <sup>et al</sup>	2028	970		see Bk 1808 pg 889
						2047	718		see BK 1647 pg 202 Also BK 2010 pg 503 Subordination agreement - 3rd mtg