

INDIRECT or MORTGAGEE Index to Real Estate Mortgages — Greenville County, S. C.

REG. U. S. PAT. OFFICE *Chas. McClure* County Indexes Since 1888 An Identifying Trade Mark

Open at Proper Tab according to First Letter or Letters of Name and refer to Buff Sub-Index sheet for page reference.

COTT FAMILY NAME INDEX No. 75 © 1949
MADE BY THE COTT INDEX COMPANY, COLUMBUS, OHIO
SOLD BY WALKER, EVANS & COGSWELL CO., CHARLESTON, S.C. () A

FILE NUMBER DATE OF RECORD	MORTGAGEES FAMILY NAMES	GIVEN NAMES ABCDEFGH	GIVEN NAMES IJKLMNO	GIVEN NAMES PQRSTUVWXYZ	MORTGAGORS	BOOK	PAGE	Amount	BRIEF DESCRIPTION, LOCATION, ETC. (Not Warranted)
16062 Jan 6, 1975	Bank				C. Bruce McNeil	1012	679		encumber Real Est. Agree not to convey on 75-567
16872 Jan 16, 1975	"	"	"	"	L. Otto White, Jr.	✓	✓	✓	fixtures - 328 N. Pl. Hwy. Dr.
17230 Jan 21, 1975	"	"	"	"	Robert W. Bell, et al	1331	813	67,979	441 Jopcroft Sec. 1 Lot 2 Meadow Lane, encumber Real Est.
17329 Jan 22, 1975	"	"	"	"	Paul A. Whitcomb	1013	562		Agree not to convey on .68 add. Highland Terrace
17998 Jan 31, 1975	"	"	"	"	C. Nelson Harrison, et al	1332	384	33,252	Pl. lots 2 + 25 Montclair ave encumber Real Est.
20250 Mar 3, 1975	"	"	"	"	Harry Lee Thomas	1015	193		Agree not to convey on "angusta circuli" Diddle St.
21335 Mar 17, 1975	"	"	"	"	Waccamaw, Ltd., Inc.	1334	941	12,000	Lot 53 Waccamaw ave. lease
21350 Mar 17, 1975	Bank				Ryder Truck Rental	1334	951	542,126	2.67 acs. 50 ft. Rd.
21926 Mar 24, 1975	"				Claude L. Nantkione	1015	905		encumber Real Est. Agree not to convey on
23200 Apr 1, 1975	"				Lucie S. Gentry, et al	1016	216		Agree not to convey on
24182 Apr 18, 1975	"				Hawthorne T. Denton	1017	10		encumber Real Est. Agree not to convey on
24311 Apr 31, 1975	"				Robert P. Cole, et al	1017	96		encumber Real Est. Agree not to convey on
24844 Apr 25, 1975	"				Jack E. Hayes	1337	753	22,500	tract 2 - 24.2 acs. near Saluda St.
26837 May 19, 1975	"				Homer B. Hobbs, et al	1339	424	50,666	100 acres also tract 2 = 84 1/2
128043 May 30, 1975	"				Propertis Unlimited, Inc.	1340	422	25,050	Lot White Horse Rd. & Lilly St. Prop. Propertis Unlimited Inc.
"	"				"	1340	422		

INDIRECT or MORTGAGEE Index to Real Estate Mortgages — Greenville County, S. C.

REG. U. S. PAT. OFFICE *Chas. McCott* County Indexes Since 1888 An Identifying Trade Mark

Open at Proper Tab according to First Letter or Letters of Name and refer to Buff Sub-Index sheet for page reference.

COTT FAMILY NAME INDEX No. 75 © 1949
MADE BY THE COTT INDEX COMPANY, COLUMBUS, OHIO
SOLD BY WALKER, EVANS & COGSWELL CO., CHARLESTON, S.C.

FILE NUMBER DATE OF RECORD	MORTGAGEES FAMILY NAMES	GIVEN NAMES ABCDEFGHIH	GIVEN NAMES IJKLMNO	GIVEN NAMES PQRSTUVWXYZ	MORTGAGORS	BOOK	PAGE	Amount	BRIEF DESCRIPTION, LOCATION, ETC. (Not Warranted)
27781 May 28, 1975	Bank	6-22-78 # 38558 set OK		cancelled 58-677	Michael B. Davis et al.	Deed BK 1018	938		of encumbered Real Est. Agree not to convey
28541 Jun 4, 1975	"	"	"	"	Wyatt A. Slight, Jr.	1340	858	6,500 ⁰⁰	Lat / Senior St.
28842 June 6, 1975	"	First Nat'l of Atlanta			Cunningham & Summers	1341	172		Release first 51 in tract H. P.R. partly in R.E.M. bk. 1317 pg 654 Assign part of same land bk. 1074 pg 241
29312 July 10, 1975	"	6-28-77		cancelled # 36193 set BK 49-36	Anthony J. Davidson et al.	Deed BK 1011	122		encumbered Real Est. Agree not to convey
30216 July 10, 1975	"	3-18-76		cancelled # 22577 set BK 37-214	Joyce E. Davidson	Deed BK 1023	101		encumbered Real Est. Agree not to convey
1652 July 21, 1975	"	"	"	"	John W. Peden	-	-	-	Release first 51 in tract H. P.R. partly in R.E.M. bk. 1317 pg 654 Assign part of same land bk. 1074 pg 241 75-6288- Same fixtures - Woodruff Ind. 1st Highland St.
2201 July 25, 1975	"	First Nat'l of Pickens			Wm. M. McCuen	1344	153	16,120	tract top level st.
2514 July 21, 1975	"	3-27-76 cancelled # 2480		cancelled # 2480	William J. Davidson et al.	Deed BK 1021	122		encumbered Real Est. Agree not to convey
2514 July 21, 1975	"	"	"	"	Jerry E. Davidson et al.	Deed BK 1021	122		encumbered Real Est. Agree not to convey
3881 Aug. 12, 1975	"	"	"	"	Triam Corp.	-	-	-	75-7041 Center fixtures - North Hills Shop.
4298 Aug. 15, 1975	"	"	"	"	"	-	-	-	75-7042 Center fixtures - North Hills Shop. R.E.M. Book 1334 page 951 Release mtg. claim for mtg. see Real Estate
5208 Aug. 27, 1975	"	7-12-79 # 1562 set OK		7-1015	Ryder Truck Rental, Inc. Charles J. Durham, Jr. et al.	Deed BK 1023	294		Agree not to convey the encumbered

INDIRECT or MORTGAGEE Index to Real Estate Mortgages — Greenville County, S. C.

REG. U. S. PAT. OFFICE *Chas. McCulloch* County Indexes Since 1888 An Identifying Trade Mark

Open at Proper Tab according to First Letter or Letters of Name and refer to Buff Sub-Index sheet for page reference.


COTT FAMILY NAME INDEX No. 75 © 1949
MADE BY THE COTT INDEX COMPANY, COLUMBUS, OHIO
SOLD BY WALKER, EVANS & COGSWELL CO., CHARLESTON, S.C.

(B)

FILE NUMBER	MORTGAGEES	GIVEN NAMES	GIVEN NAMES	GIVEN NAMES	MORTGAGORS	BOOK	PAGE	Amount	BRIEF DESCRIPTION, LOCATION, ETC.
DATE OF RECORD	FAMILY NAMES	ABCEFGH	IJKLMNO	PQRSTUVWXYZ					(Not Warranted)
5208 Aug. 27, 1975 6037	Bank	11-16-81 First Nat'l	#12120	Cancelled Dannie S. Tankersley #12120	Dot BK. 75-1401 Billy E. Pruitt et al	Deed Bk 1023	13h 295		Real Estate Agree not to convey or encumber Real Est.
Sept. 7, 1975 6037	"	"	3-10-76	Cancelled Dannie S. Tankersley #228804	Dot Bk. 37-24 Bernadine J. Bowman	Deed Bk 1023	13h 704		Agree not to convey or encumber Real Est.
Sept. 4, 1975 6333	"	Cancelled Dannie S. Tankersley #7629	9-28-82	Dot Bk. 78-369	William D. Kiser et al.	Deed Bk 1023	13h 707		Agree not to convey or encumber Real Est.
Sept. 8, 1975 6566	"	"	"	"	Ray P. Johnson et al.	Deed Bk 1023	13h 834		Agree not to convey or encumber Real Est.
Sept. 10, 1975 6854	"	"	"	"	C. House Corp.	1348	320	160,000	Camelot Dr., also lot Congress Rd. tract = 11.255 acres (New E. North St. Ext.)
Sept. 12, 1975 8007	"	"	"	"	James Lee Burns #14587	1348	589	80,600	Lot, Old Spartanburg Rd. encumber Real Est.
Sept. 25, 1975 9450	"	"	11-10-80	Cancelled Dannie S. Tankersley #14587	Thomas M. Deljany et al.	Deed Bk 1024	811		Agree not to convey or
Oct. 8, 1975 "	"	First Nat'l of Atlanta	"	"	Cunningham & Summers	1350	786		Release unit 69 2nd Tract 2nd Div. Prop. Reg. Party. see item Bk 1317 Pg. 69
9583 Oct. 9, 1975 10336	"	First Nat'l of S.C.	"	Cancelled Dannie S. Tankersley #9402	M. L. Taylor et al Dot Bk. 91-2627	Deed Bk 1025	604		Real Estate Agreement not to convey or encumber encumber Real Est.
Oct. 17, 1975 11882	"	"	"	"	Gerald E. Smith et al.	Deed Bk 1026	41		Agreement not to convey or
Nov. 4, 1975 "	"	First Nat'l of Atlanta	"	"	Cunningham & Summers Associates	1352	902		Release unit 84 2nd Tract 2nd Div. Prop. Reg. Party. see item Bk. 1319 pg. 69 & Assign. Rents & Issue deed Bk. 1024 pg. 341
12744 Nov. 13, 1975 13322	"	12-29-76	#17366	Cancelled Dannie S. Tankersley #17366	Dot Bk 44-205 Bruce R. Ditchman et al.	Deed Bk 1027	902 306		Agree not to convey or encumber Real Est.
Nov. 19, 1975 13442	"	"	"	"	Joshua E. Varat	1353	969	372,000	tract New Lenhardt Rd. Lot Lenhardt Rd. also int 75-10324
Nov. 20, 1975	"	"	"	"	"	✓	✓	✓	fixtures - S. Burtz Rd.

INDIRECT or MORTGAGEE Index to Real Estate Mortgages — Greenville County, S. C.

() REG. U. S. PAT. OFFICE *Case McCott* County Indexes Since 1888 An Identifying Trade Mark

 Open at Proper Tab according to First Letter or Letters of Name and refer to Buff Sub-Index sheet for page reference.

COTT FAMILY NAME INDEX No. 75 © 1949
MADE BY THE COTT INDEX COMPANY, COLUMBUS, OHIO
SOLD BY WALKER, EVANS & COGSWELL CO., CHARLESTON, S.C.

FILE NUMBER DATE OF RECORD	MORTGAGEES FAMILY NAMES	GIVEN NAMES ABCDEFGHIJ	GIVEN NAMES JKLMNO	GIVEN NAMES PQRSTUVWXYZ	MORTGAGORS	BOOK	PAGE	Amount	BRIEF DESCRIPTION, LOCATION, ETC. (Not Warranted)
14095 Nov. 28, 1975	Bank	First Nat'l		of S.C.	J. H. Philpot Inc.			-	75-10617 fixtures - 8 Jarra Bridge Rd. & white oak Dr.
14381 Dec. 2, 1975	"	"	"	"	Wade Hampton Properties	1354	932	130,000	Lot, Cor. Wade Hampton Blvd (N.S. Hwy. 29)
14380 Dec. 2, 1975	"	"	"	"	Ken's Pizza g.c. Inc. Kae	1354	937	149,000	Lot Wade Hampton Blvd "Country Club Estn" 1/2 mile S of
14525 Dec. 4, 1975	"	"	"	of Gasley	Richard S. Winslow	1355	103	14,000	Lot 19 Douglas Dr., encumbered Real Est.
14541 Dec. 4, 1975	"	First Nat'l		of S.C.	Thomas H. Ogunt et al	Deed Bk p. 141			Agree. not to convey or encumber Real Est.
14734 Dec. 9, 1975	"	"	"	"	Ira L. Mullis, et al	Deed Bk 1028	405		Agree. not to convey or encumber Real Est.
15217 Dec. 11, 1975	"	"	"	"	C. Nelson Garrison	1355	659	33,202	68 units 1 & 2 University encumbered Real Estate
17053 Jan. 5, 1976	"	"	"	"	Benny R. Roper, et al	Dubbl. 1029	814		Agreement not to convey or encumber Real Est.
17447 Jan. 8, 1976	"	"	"	"	Et. Clair Caldwell, et al	Deed Bk 1027	450		Agree. not to convey or encumber Real Est.
18489 Jan. 21, 1976	"	First Nat'l		of S.C.	Jack E. Shaw	1358	374	75,000	Lot 2 N. Pleasantburg Dr. (S.C. Hwy. 29)
18489 Jan. 21, 1976	"	"	"	"	Jack E. Shaw	1358	379	50,000	Lot, N. Pleasantburg Dr. or encumbered Real Est.
18474 Jan. 21, 1976	"	"	"	"	G. Roy Turner	Deed Bk 1030	478		Agreement not to convey or encumber Real Est.
19368 Jan. 30, 1976	"	"	"	"	Ken Dockins, et al	Deed Bk 1030	955		Agreement not to convey
20231 Feb. 9, 1976	"	"	"	"	Fairlane - Litchfield Co.	1359	863	450,000	Lot, Pine Knoll Dr. or encumbered Real Est.
20135 Feb. 9, 1976	"	"	"	"	8 + Bl 102 - 4 43 Spencer H. Anderson, et al	Deed Bk 1031	371		Agreement not to convey
20363 Feb. 11, 1976	"	First Nat'l		of S.C.	Wayman H. Massey, Jr.	1360	32	14,599	Lot 26 Shinnick Blvd encumbered Real Estate
14301 Dec. 2, 1975	"	"	"	"	Robert W. Wickham, et al	Deed Bk 1027	996		Agreement not to convey or encumber Real Estate

INDIRECT or MORTGAGEE Index to Real Estate Mortgages — Greenville County, S. C.

REG. U. S. PAT. OFFICE *Chas McCott* County Indexes Since 1888 An Identifying Trade Mark

Open at Proper Tab according to First Letter or Letters of Name and refer to Buff Sub-Index sheet for page reference.

COTT FAMILY NAME INDEX No. 75 © 1949
MADE BY THE COTT INDEX COMPANY, COLUMBUS, OHIO
SOLD BY WALKER, EVANS & COGSWELL CO., CHARLESTON, S. C.

(C)

FILE NUMBER DATE OF RECORD	MORTGAGEES FAMILY NAMES	GIVEN NAMES ABCDEFGHIJ	GIVEN NAMES JKLMNO	GIVEN NAMES PQRSTUVWXYZ	MORTGAGORS	BOOK	PAGE	Amount	BRIEF DESCRIPTION, LOCATION, ETC. (Not Warranted)
21311 Feb. 23, 1976	Bank	5-12-76 # 29169 First Nat'l		<i>Cancelled</i> Paul A. Whitcomb et al.	Sat BK. 38-504	Deed Bk 1031	939		encumber Real Est. Agree. not to convey on 76-1847 <i>Sm'sville</i>
21603 Feb. 26, 1976	"	" "	" "	<i>Cancelled</i> L. W. J., a partnership Associates		✓	✓	✓	fixtures - old Georgia Rd.
22352 Mar. 4, 1976	"	" "	of Atlanta	Cunningham & Summers		1361	627		Release unit 102 Brentwood Hous. by Reg. - for inty. on AEM Bk 1319 pg. 69 + Assign Rents + lease deed Book 1004 pg. 341
"	"	" "	" "	" "	" "	1361	627		
"	"	" "	" "	" "	" "	1361	627		
23167 Mar. 12, 1976	"	9-14-79 # 8923 First Nat'l of D.C.		<i>Cancelled</i> Dorothy James et al.	Sat BK 68-568	Deed Bk 1032	968		encumber Real Est Agree. not to convey on
23948 Mar. 19, 1976	"	" "	" "	C. W. J., a partner.		1362	786	400,000	4.10 acres Baylett. Sville Highland
24771 Mar. 29, 1976	"	" "	" "	General Lumber Co., Inc.		1363	464	35,000	Lot 7 Texas ave. Sll. D encumber Real Estate
24522 May. 26, 1976	"	<i>Cancelled</i> Dannie S. Lankersley 8-31-77 # 7009	" "	J. D. Sherrin et al.	Sat BK 51-11	Deed Bk 1033	750		Agreement not to convey on encumber Real Est.
24663 Mar. 29, 1976	"	" "	" "	W. T. Cooke, Jr.		Deed Bk 1033	834		Agreement not to convey on encumber Real Est.
25304 Apr. 2, 1976	"	<i>Cancelled</i> Dannie S. Lankersley 11-16-77 # 15276	" "	Robert H. Dent et al.	Sat BK 53-106	Deed Bk 1034	124		Agree. not to convey on encumber Real Est.
25374 Apr. 2, 1976	"	" "	" "	James N. Martin et al.	<i>Cancelled</i> # 11692 Sat BK 42-693	Deed Bk 1034	125		Agree. not to convey on encumber Real Est.
25844 Apr. 9, 1976	"	2-2-82 # 17316	" "	Earl E. Ostrou et al.	Sat BK. 76-496	Deed Bk 1034	348		Agreement not to convey on encumber Real Est.
26268 Apr. 13, 1976	"	" "	" "	Vernon Jimm et al.		Deed Bk 1034	655		Agreement not to convey on encumber Real Est.
27274 Apr. 23, 1976	"	" "	of Whites	C. W. J., a partner.		1365	617	15,000	Lot 2 of ... Parcel 17.
27409 Apr. 23, 1976	"	" "	of S.C.	C. Nelson Garrison		1365	743	33,202	Parcel 17.

INDIRECT or MORTGAGEE Index to Real Estate Mortgages — Greenville County, S. C.

REG. U. S. PAT. OFFICE *Chas McCatt* County Indexes Since 1888 An Identifying Trade Mark

Open at Proper Tab according to First Letter or Letters of Name and refer to Buff Sub-Index sheet for page reference.

COTT FAMILY NAME INDEX No. 75 © 1949
MADE BY THE COTT INDEX COMPANY, COLUMBUS, OHIO
SOLD BY WALKER, EVANS & COGSWELL CO., CHARLESTON, S.C.

FILE NUMBER DATE OF RECORD	MORTGAGEES FAMILY NAMES	GIVEN NAMES ABCDEFGHIH	GIVEN NAMES IJKLMNO	GIVEN NAMES PQRSTUWXYZ	MORTGAGORS	BOOK	PAGE	Amount	BRIEF DESCRIPTION, LOCATION, ETC. (Not Warranted)
28098 Apr. 30 1976	Bank	First Nat'l			Bakery Realty, Inc.	✓	✓	✓	76-4162 pictures - 400 Augusta St
28087 Apr. 30 1976	"	" "			William T. Thomas	1366	453	79,000	Subst = 13.0 ac. of the same # 2-112 (see index)
"	"	" "			" "	1366	453		Subst. 4.0 ac. of same
28231 Apr. 1, 1976	"	" "			William E. Hunt	1366	611	27,900	Subst. 2.0 ac. of same
28288 May 3, 1976	"	" "			Joshua E. Hunt	1366	617		Agreement not for all of same tract also see index
"	"	" "			" "	1366	619		
"	"	" "			" "	1366	619		
21515 May 14 1976	"	" "			Patented Corp.	1367	507	117,900	Subst. 1.0 ac.
29916 May 19 1976	"	" "			Louis Anthony Cancellaro	1367	951	10,898	Subst. Lyons Dr.
31208 May 20 1976	"	" "			Cunningham & Summers				Agreement not to convey or encumber Real Est.
30005 May 24 1976	"	First Nat'l of S.C.			Dessy S. Johnson	1366	923		Agreement not to convey or encumber Real Est.
30401 May 25 1976	"	First Nat'l of S.C.			John J. Van Orden	1366	929		Agreement not to convey or encumber Real Est.
30571 May 26 1976	"	" "			Charles N. Jones	1366	964		Agreement not to convey or encumber Real Est.
31281 June 2 1976	"	" "			Larry B. Allen	1367	227		Subst. 1.0 ac. of same see index
32304 June 11 1976	"	" "			B. Michael Bedingfield	1037	878		Agree not to convey or encumber Real Estate.
32906 June 17 1976	"	First Nat'l of Atlanta			Cunningham & Summers	1370	521	43,900	Subst = 11.62 ac. - Subst. All.

10-5-76 # 9373 cancelled
Dannie S. Tankersley
remc

Sat. BR. 42-136

Cancelled Det # 10 76-1930

Dannie S. Tankersley
remc

Cancelled Det # 10 80-296

Dannie S. Tankersley
remc

70-1027-411 Tankersley # 1317 pp 561

INDIRECT or MORTGAGEE Index to Real Estate Mortgages — Greenville County, S. C.

REG. U. S. PAT. OFFICE *Claw McCall* County Indexes Since 1888 An Identifying Trade Mark

 Open at Proper Tab according to First Letter or Letters of Name and refer to Buff Sub-Index sheet for page reference.

COTT FAMILY NAME INDEX No. 75 © 1949
MADE BY THE COTT INDEX COMPANY, COLUMBUS, OHIO
SOLD BY WALKER, EVANS & COGSWELL CO., CHARLESTON, S.C.

(9)

FILE NUMBER DATE OF RECORD	MORTGAGEES FAMILY NAMES	GIVEN NAMES ABCDEFGHIJ	GIVEN NAMES JKLMNO	GIVEN NAMES PQRSTUVWXYZ	MORTGAGORS	BOOK	PAGE	Amount	BRIEF DESCRIPTION, LOCATION, ETC. (Not Warranted)
32893 June 17, 1976	Bank	First Nat'l	of Atlanta		Associates, agn. pbn. Cunningham & Summers	1370	607		Mortg. sub. R.E.M. bk. 1319 pg. 69 First modification to mortgage encumber real estate
33248 June 21, 1976	"	1-11-80 #21745	Set Bl	Cancelled Donnie S. Lankersley reme	Mr. A. Bailey, et al	1038	364		Agree. not to convey or
33640 June 24, 1976	"	First Nat'l	of S.C.		N. A. Waldrop, et al	1371	98	17,000	Lot, Mahan St.
162 Jul. 1, 1976	"	First Nat'l	of S.C.		Jack E. Shaw	1371	851	148,500	(S.C. Hwy. 34 - Pass 291) Lot, N. Pleasantburg Dr.
197 Jul. 2, 1976	"	"	"		Jack E. Shaw	1371	881	225,000	S.C. Hwy. #276 (Poinsett Hwy.) + add tract cor. Old U.S. Hwy. #25
"	"	"	"		" " "	1371	891		Buncombe road
529 Jul. 7, 1976	"	"	"		Crown Ins. of America Inc.	1372	174	180,000	also parcel 2 Lancers Rd. parcel 1-3.49 acc. Lancers Rd.
528 Jul. 7, 1976	"	"	"		Crown Ins. of America Inc.	1372	180	15,000	Lot Lancers road
1278 Jul. 14, 1976	"	"	"		Elms Inc.	1372	620	32776	(#81) also lease inf. Hull Anderson Rd. (S.C. Hwy. 76-7203)
2373 July 26, 1976	"	"	"		Jack E. Shaw (was Hazel Grace Borman)	✓	✓	✓	fixtures - 2320 E. North St.
2477 Jul. 26, 1976	"	"	"		Hazel Grace Maddox	1373	624	10,000	Lot, S. Hudson St.
3327 Aug. 3, 1976	"	"	"	Cancelled Donnie S. Lankersley reme	James C. Lankersley	1040	214		
9446 Aug. 4, 1976	"	"	"	9-8-80 #7356	Central Motor Lines Inc. P. L. Bruce Co., et al	1374	419	150,000	17.10 acres S.C. Hwy. 14 76-7526 fixtures - 1 Power Dr. 76-7527
4307 Aug. 13, 1976	"	"	"	Cancelled Donnie S. Lankersley reme	James O. Pittman	Need Bk 1041	243		fixtures - 912 Poinsett Hwy. Ketchumiser Real Est. Agreement not to convey or

INDIRECT or MORTGAGEE Index to Real Estate Mortgages — Greenville County, S. C.

REG. U. S. PAT. OFFICE *Chas. McCath* County Indexes Since 1888 An Identifying Trade Mark

Open at Proper Tab according to First Letter or Letters of Name and refer to Buff Sub-Index sheet for page reference.

COTT FAMILY NAME INDEX No. 75 © 1949
MADE BY THE COTT INDEX COMPANY, COLUMBUS, OHIO
SOLD BY WALKER, EVANS & COGSWELL CO., CHARLESTON, S.C.

FILE NUMBER DATE OF RECORD	MORTGAGEES FAMILY NAMES	GIVEN NAMES ABCDEFGHIJ	GIVEN NAMES KLMNOP	GIVEN NAMES QRSTUVWXYZ	MORTGAGORS	BOOK	PAGE	Amount	BRIEF DESCRIPTION, LOCATION, ETC. (Not Warranted)
5129 Aug. 23, 1976	Bank	First Nat'l			<i>of Pickens. D.C. Weldon D. Parson, et al</i>	Deed Bk. 1041	600		<i>Security on Rembt. 1366pp. 453</i>
5884 Aug. 30, 1976	"	First Nat'l			<i>contacted 5-8-78 #33201 set BK 57-427</i> <i>Donnie S. Tankersley</i>	Deed Bk. 1042	108		<i>Release Grant, Highland Sp. encumbers Real Est.</i>
6373 Sept. 3, 1976	"	"	"	"	<i>cancelled 5-30-79 #35150 set BK 66-800</i> <i>Donnie S. Tankersley</i>	Deed Bk. 1042	444		<i>Instrument to convey or encumbers Real Est. Instrument not to convey</i>
6732 Sept. 10, 1976	"	"	"	"	<i>John C. Diehl</i>	1377	569	500,000	<i>Spartan Petroleum Co. Lot Cor. Augusta St. (Rd.) & Church St. Ept. lots 3 & 4</i>
7244 Sept. 14, 1976	"	"	"	"	<i>Unico Development Service Inc.</i>	1377	744	752,000	<i>Blk B. Cagle Park (also prop. #14, near Dixie (F.S. 76-8978))</i>
7368 Sept. 15, 1976	"	"	"	"	<i>Shashi A. Parekh, et al</i>	1377	821	20,000	<i>Heritage Hills, Acc 1/4 Lot 380, Imperial Dr. 76-9321 State Rd. 107</i>
8288 Sept. 24, 1976	"	"	"	"	<i>C.W.D., a partnership</i>	✓	✓	✓	<i>Justice - 7.20 Ac. US Hwy. 276 & Butler Ave.</i>
8317 Sept. 24, 1976	"	"	"	"	<i>C.W.D., a Partn.</i>	1378	615	1,125,000	<i>tract = 7.20 ac. cor. U.S. Hwy. 276 (Laurens Rd.) & Butler Ave. (State Rd. 101)</i>
8533 Sept. 28, 1976	"	"	"	"	<i>Franklin Enterprises Inc.</i>	1378	855	30,000	<i>Sh. "Woodhill" Lots 2, 7, 13, & 14. Corner lot</i>
9775 Oct. 8, 1976	"	"	"	<i>of Pickens</i>	<i>George Buddy Black</i>	1380	42	11,000	<i>Lot 3 & 4. lot 7 Gap creek, (D.C. #197) abstract = 0.654 ac.</i>
9779 Oct. 8, 1976	"	"	"	<i>of S.C.</i>	<i>M&H associates</i>	1380	50	35,000	<i>tract = 5.08 ac. Butler Ave. Bramlett Rd. (Hwy. 253)</i>
10157 Oct. 12, 1976	"	"	"	<i>of S.C.</i>	<i>C & C Center Properties</i>	1379	337	1,200,000	<i>Parcel A = 7.691 acres</i>
11004 Oct. 21, 1976	"	"	"	"	<i>cancelled 9-4-91 #457648 + Bl. 126-625</i> <i>Donnie S. Tankersley</i>	Deed Bk. 1044	887		<i>Real Prop. Agre.</i>
11690 Oct. 28, 1976	"	"	"	"	<i>1-3-86 #22163</i> <i>Donnie S. Tankersley</i>	Deed Bk. 1045	290		<i>encumbers Real Est. Instrument not to convey</i>

INDIRECT or MORTGAGEE Index to Real Estate Mortgages — Greenville County, S. C.

REG. U. S. PAT OFFICE *Chas. M. Coker* County Indexes Since 1888 An Identifying Trade Mark

Open at Proper Tab according to First Letter or Letters of Name and refer to Buff Sub-Index sheet for page reference.

COTT FAMILY NAME INDEX No. 75 © 1949
MADE BY THE COTT INDEX COMPANY, COLUMBUS, OHIO
SOLD BY WALKER, EVANS & COGSWELL CO., CHARLESTON, S. C.

4
(5)

FILE NUMBER	MORTGAGEES	GIVEN NAMES	GIVEN NAMES	GIVEN NAMES	MORTGAGORS	BOOK	PAGE	Amount	BRIEF DESCRIPTION, LOCATION, ETC. (Not Warranted)	
DATE OF RECORD	FAMILY NAMES	ABCDEFGH	IJKLMNO	PQRSTUVWXYZ						
11682 Oct. 28, 1976	Bank	First Nat'l Bk. of S.C.			Hazel Miller	Deed	Bk. 1045	297	encumber Real Est.	
11682 Oct. 28, 1976	"	"	"	"	Benjamin Franklin Bales ^{etal}	Deed	Bk. 1045	298	Agreement not to convey or encumber Real Est.	
12128 Nov. 2, 1976	"	"	"	"	Edward R. Hatcher ^{etal}	Deed	Bk. 1045	551	Agreement not to convey or encumber Real Est.	
12611 Nov. 5, 1976	"	"	"	of Atlanta	Cunningham & Summers ^{Assoc.}	1382	403	} Release Unit 73 Drenton H. P. R. for mtg. on Rem Bk. 1319 pg. 69 & mtg. in Bk. 1370 pg. 607 76-11188 J. Rest		
"	"	"	"	"	"	1382	403			
13134 Nov. 12, 1976	"	"	"	of S.C.	Thomas E. Brown, Jr.	✓	✓	✓	fixtures - 308 Poplar St. & encumber Real Est.	
13176 Nov. 12, 1976	"	"	"	"	Bernny R. Roper ^{etal}	Deed	Bk. 1046	86	Agreement not to convey or encumber Real Est.	
13176 Nov. 12, 1976	"	"	"	"	Wesley McC. Olmest ^{etal}	Deed	Bk. 1046	87	Agreement not to convey or encumber Real Est.	
13437 Nov. 15, 1976	"	"	"	"	Laurence Reid	1382	959	160,000	Lot, Keith Dr. & S.C. Rt. 291	
13604 Nov. 17, 1976	"	Cancelled Dennis S. Lankersley ^{Assoc.}	9-26-83 #	10065 B. & Bk	Joseph A. Miller ^{etal}	Deed	Bk. 82-919	1046	335	Agreement not to convey or encumber Real Est.
13702 Nov. 18, 1976	"	"	"	"	Laurence Reid	✓	✓	✓	fixtures - Keith & N. Pl'burg. Dr. & University Square	
14400 Nov. 26, 1976	"	"	"	"	Jack E. Shaw	1383	875	1,045,500	Lot = 6.90 ac. Old Suncoke	
14613 Nov. 29, 1976	"	"	"	"	Jack E. Shaw	1384	51		for mtg. on Rem Bk. 1371 pg. 881 Release 6.90 ac. Old Suncoke	
15108 Dec. 3, 1976	"	"	"	"	John R. Gest, Jr. ^{etal}	Deed	Bk. 1047	278	encumber Real Est.	
15260 Dec. 6, 1976	"	Cancelled Dennis S. Lankersley ^{Assoc.}	7-28-78 #	3032 Sat Bk. 59-594	Cecil L. Pee ^{etal}	Deed	Bk. 1047	359	Agree. not to convey or encumber Real Est.	
16172 Dec. 15, 1976	"	"	"	of Atlanta	Cunningham & Summers ^{Associates}	1385	304	} Release Unit 36 Drenton H. P. R. for mtg. on Rem Bk. 1319 pg. 69 & Bk. 1370 pg. 581		
"	"	"	"	"	"	1385	304			

INDIRECT or MORTGAGEE Index to Real Estate Mortgages — Greenville County, S. C.

REG. U. S. PAT. OFFICE *Chas. McCath* County Indexes Since 1888 An Identifying Trade Mark


Open at Proper Tab according to First Letter or Letters of Name and refer to Buff Sub-Index sheet for page reference.

COTT FAMILY NAME INDEX No. 75 © 1949
MADE BY THE COTT INDEX COMPANY, COLUMBUS, OHIO
SOLD BY WALKER, EVANS & COGSWELL CO., CHARLESTON, S.C.

FILE NUMBER DATE OF RECORD	MORTGAGEES FAMILY NAMES	GIVEN NAMES ABCDEFGHIJ	GIVEN NAMES JKLMNO	GIVEN NAMES PQRSTUVWXYZ	MORTGAGORS	BOOK	PAGE	Amount	BRIEF DESCRIPTION, LOCATION, ETC. (Not Warranted)
17618 Dec. 25, 1976	Bank		4-4-77	Cancelled #26302	Rockie Howard	Deed Bk	1048	965	encumber Real Est Agreement not to convey
18201 Jan 7, 1977	"	First Nat'l Bk. of Atlanta			Cunningham & Sumner		1386	961	Release Unit 34 Drentwood N.P.R. for mtg. see R.E.M. Bk. 1319 pg. 69 + Bl. 1370 pg. 581
18328 Jan 12, 1977	"	"	"	"	"		1386	961	
19234 Jan 19, 1977	"	First Nat'l Bank of S.C.			Franklin Enterprises		1387	62	Release Unit 35 Drentwood N.P.R. for mtg. see R.E.M. Bk. 1317 pg. 67 + 1370 pg. 581
"	"	"	"	"	"		1387	62	
19467 Jan 21, 1977	"	First Nat'l.			Louis A. Cancellara		1387	753	11,500
20742 Feb 7, 1977	"	First Nat'l Bank of S.C.		Cancelled 6-14-78 #37454	Edward T. Duvette	Deed Bk	1050	683	11,500
20968 Feb 9, 1977	"	First Nat'l Bank of S.C.		Cancelled 11-6-80 #14325	David Michael Dawkins	Deed Bk	1050	796	11,500
21210 Feb 11, 1977	"	"		Cancelled 11-26-79 #17577	Ricky Swann	Deed Bk	1050	913	11,500
22647 Feb 28, 1977	"	First Nat'l of S.C.			Franklin Enterprises		1390	276	Release lot 12 Camelot Dr. woodall. For mtg. see R.E.M. Bk. 1378 pg. 855
"	"	"	"	"	"		1390	276	
23695 Mar 9, 1977	"	First Nat'l of Atlanta			Cunningham & Sumner		1391	264	Release Unit 46 Drentwood N. P. R. for mtg. see R.E.M. Bk. 1319 pg. 69 + Bl. 1370 pg. 581 + First Nat'l 1370 pg. 607 encumber Real Est
24141 Mar 14, 1977	"	First Nat'l of S.C.		Cancelled 9-8-80 #7356	William C. Pennell	Deed Bk	1052	631	

INDIRECT or MORTGAGEE Index to Real Estate Mortgages — Greenville County, S. C.

REG. U. S. PAT OFFICE *Chester McClellan* County Indexes Since 1888 An Identifying Trade Mark

 Open at Proper Tab according to First Letter or Letters of Name and refer to Buff Sub-Index sheet for page reference.

COTT FAMILY NAME INDEX No. 75 © 1949
MADE BY THE COTT INDEX COMPANY, COLUMBUS, OHIO
SOLD BY WALKER, EVANS & COGSWELL CO., CHARLESTON, S.C.



FILE NUMBER DATE OF RECORD	MORTGAGEES FAMILY NAMES	GIVEN NAMES ABCDEFGH	GIVEN NAMES IJKLMNO	GIVEN NAMES PQRSTUVWXYZ	MORTGAGORS	BOOK	PAGE	Amount	BRIEF DESCRIPTION, LOCATION, ETC. (Not Warranted)
24410 Mar. 16, 1977	Bank	First Nat'l. of S. C.			Franklin Enterprises Inc.	1391	797		For mtg. see REM BK 1378 pg. 955 Release lot 8 Camelot Dr. Woodcell Mauldin, 77-2857
25711 Mar. 29, 1977	"	"	Juskalosa, M.		Greenville County	✓	✓	✓	Intervenor - tract near
25722 Mar. 29, 1977	"	"	"	"	Greenville County				Trust Indenture
26066 April 1, 1977	"	"	J. S. C.		C. W. J., a partnership	1393	415		Assignment to The Life Insurance Company of Virginia - for mtg. see REM BK 1378 pg. 615
"	"	"	"	"	"	1393	415		
26215 April 1, 1977	"	"	J. S. C.		Crown Loans of America Inc.	1393	608		For mtg. see REM BK 1372 pg. 180 Assumpt. Mtd. & Extn. Agree.
26215 April 1, 1977	"	"	J. S. C.		Crown Loans of America Inc.	1393	613		For mtg. see REM BK 1372 pg. 174 Assumpt. Mtd. & Extn. Agree.
26447 April 5, 1977	"	"	Donnie S. Tankersley	7-25-79 # 2774	James D. Pittman	Deed Bk			encumber real estate
26779 Apr 7, 1977	"	"	Donnie S. Tankersley	6-11-80	Robert C. Best et al.	1054	155		Agreement not to convey on encumber Real Est.
26934 Apr 8, 1977	"	"	Donnie S. Tankersley	4-25-78 # 31633	Robert C. Best et al.	1054	305		Agreement not to convey on encumber Real Est.
28397 Apr 22, 1977	"	"	"	"	Dorothy H. Barnette Inc.	1054	401		Agreement not to convey on #14 Plantation Dr. Holly Hill
28562 Apr 25, 1977	"	"	"	"	Franklin Enterprises	1395	267	36,500	Tract = 9.47 acs. Cor. S.C. Hwy
"	"	"	"	"	Land Loan Nat'l. Inc.	1395	552	75,000	Tract = 3.14 acs. Cor. Lee St. & Cedar Lane Rd. (Drayton ave. & Douglas ave.) abt. Int.
28915 Apr 27, 1977	"	"	"	"	"	1395	552		"Botany woods" sec. VII
29003 Apr 28, 1977	"	"	"	"	Shirley J. Bowman	1395	786	59,000	Lot 354 Cherokee Dr.
29608 May 2, 1977	"	"	"	"	Franklin Enterprises Inc.	Deed Bk			For mtg. see REM BK 1395 pg. 267 Release lot 15 Holly Hill sec. I
	"	"	"	"	Jack E. Shan	1055	440		For mtg. see REM BK 1383 pg. 875
	"	"	"	"		1396	287		Assignment to Fid. Union Life Ins. Co.

INDIRECT or MORTGAGEE Index to Real Estate Mortgages — Greenville County, S. C.

() REG. U. S. PAT. OFFICE *Chester McCott* County Indexes Since 1888 An Identifying Trade Mark

Open at Proper Tab according to First Letter or Letters of Name and refer to Buff Sub-Index sheet for page reference.

COTT FAMILY NAME INDEX No. 75 © 1949
MADE BY THE COTT INDEX COMPANY, COLUMBUS, OHIO
SOLD BY WALKER, EVANS & COGSWELL CO., CHARLESTON, S.C.

FILE NUMBER DATE OF RECORD	MORTGAGEES FAMILY NAMES	GIVEN NAMES ABCDEFGHIJ	GIVEN NAMES KLMNNO	GIVEN NAMES PQRSTUWXYZ	MORTGAGORS	BOOK	PAGE	Amount	BRIEF DESCRIPTION, LOCATION, ETC. (Not Warranted)
24339 Apr. 24, 1977	Bank	First Nat'l		S.C.	William E. Meyer	Deed Bk 1055	738		encumbered Real Est. Agreement not to convey or
31028 May 16, 1977	"	"	"	"	Franklin Enterprises Inc.	Deed Bk 1056	643		for mtg. see REM bk 1345 pg 267 Release Lot 16 "Nolly Hill" Sec. I
31918 May 23, 1977	"	"	"	"	Franklin Enterprises Inc.	1298	55		for mtg. see REM bk 1345 pg 267 Release Lot 17 "Nolly Hill" Sec. I
32151 May 27, 1977	"	"	"	"	"	"	"		"
"	"	"	"	"	"	"	"		"
"	"	"	"	"	"	"	"		"
32433 May 26, 1977	"	"	"	"	Jack E. Shaw	1398	946	245,500	00 Suncoast Rd. University Sq. Tract = 6.90 acs. all
32189 May 25, 1977	"	"	"	"	Ronald E. Farmer	Deed Bk 1057	247		Real Estate Agree. not to convey or encumber
32524 May 27, 1977	"	"	"	of Atlanta	Cunningham & Summers	1399	222		Release limit 542rentwood prop. Reg. - for mtg. see REM bk 1349 pg 694 1370 pg 581 also mod. agree bk 1370 pg 627
"	"	"	"	"	"	"	"		"
"	"	"	"	"	"	"	"		"
32717 May 30, 1977	"	"	"	S.C.	Franklin Enterprises Inc.	1399	316		for mtg. see REM bk 1395 pg 267 Release Lot 9 "Nolly Hill" Sec. I
33766 Jun. 7, 1977	"	"	"	S.C.	Tom S. Bruce, et al	1400	274	300,000	00 Various lots for mtg. see REM bk 1378 pg 855
33385 June 3, 1977	"	"	"	"	Franklin Enterprises Inc.	Deed Bk 1057	937		Release Lot 10 "Woodall" encumbered Real Estate
33618 June 6, 1977	"	"	"	"	Stewart L. Brittenham	Deed Bk 1058	53		Agreement not to convey or 77-5385
34057 June 9, 1977	"	"	"	S.C.	Tom S. Bruce, et al	✓	✓	✓	fixtures - 24 Montgomery Ave.

INDIRECT or MORTGAGEE Index to Real Estate Mortgages — Greenville County, S. C.

REG. U. S. PAT. OFFICE *Chas McCott* County Indexes Since 1888 An Identifying Trade Mark

Open at Proper Tab according to First Letter or Letters of Name and refer to Buff Sub-Index sheet for page reference.


COTT FAMILY NAME INDEX No. 75 © 1949
MADE BY THE COTT INDEX COMPANY, COLUMBUS, OHIO
SOLD BY WALKER, EVANS & COGSWELL CO., CHARLESTON, S.C.

4

FILE NUMBER DATE OF RECORD	MORTGAGEES FAMILY NAMES	GIVEN NAMES ABCDEFGHIJ	GIVEN NAMES KLMNO	GIVEN NAMES PQRSTUVWXYZ	MORTGAGORS	BOOK	PAGE	Amount	BRIEF DESCRIPTION, LOCATION, ETC. (Not Warranted)
34026 June 9, 1977	Bank				Kenneth Navenport et al	Deed Bk 1058	281		of unencumbered Real Est. Agreement not to convey
34529 June 14, 1977	"	"	"	"	Michael J. Lusk et al	Deed Bk 1058	359		of unencumbered Real Est. Agreement not to convey
35371 June 21, 1977	"	"	"	of Atlanta	Cunningham & Sumner Associates	1401	840		Release Unit 39 Deed and H.P.R. for mtg. see Rem Bk. 1319 pg. 69
35437 June 21, 1977	"	"	"	Bk. of S.C.	Franklin Enterprises, Inc.	Deed Bk 1059	26		of mtg. see Rem Bk. 1370 pg. 581 Release Unit 10 Holly Hill encumbered Real Est.
36050 June 28, 1977	"				J. Arnold Loudermilk & Johnson, et al	Deed Bk 1059	489		Agreement not to convey a
162 July 1, 1977	"	"	"	"	Haynsworth, Baldwin,	4402	907	100,000	Lot, Jay St. - also Pub. Prop.
184 July 1, 1977	"	"	"	"	Henry Milford Black	1403	20	30,000	Lot 3 & 4th. lot 7 of creek encumbered Real Est.
996 July 11, 1977	"	12-29-86 # 26959			R + B 199-234 et al	Deed Bk. 1060	241		Agree. not to convey on encumbered Real Est.
986 July 11, 1977	"	Annice S. Jenkins et al	10-23-84 # 12200		Donna P. Overwell	Deed Bk. 1060	257		Agree. not to convey on mtg. see Rem Bk. 1395 pg. 267
1099 July 12, 1977	"	First Nat'l Bank of S.C.			Franklin Enterprises, Inc.	Deed Bk. 1060	322		Release Unit 18 Holly Hill - for for mtg. see Rem Bk. 1395 pg. 267
1716 July 15, 1977	"	First Nat'l of S.C.			Franklin Enterprises, Inc.	1060	676		Release Unit 11 Holly Hill - see 1+2 mth. ll.
2678 July 25, 1977	"	First Nat'l of S.C.			L. L. Bruce Co.	1405	70	125,000	Unit = 5.91 ac. old Paris
2922 July 27, 1977	"	First Nat'l of Atlanta			Cunningham & Sumner Assoc.	1405	315		Release Unit 75 Deed and H.P.R. for mtg. see Rem Bk. 1319 pg. 69 & 1370 pg. 581
2848 July 27, 1977	"	First Nat'l of S.C.			Michael L. Lusk et al	Deed Bk 1061	334		Real Estate Agreement not to convey on encumbered

INDIRECT or MORTGAGEE Index to Real Estate Mortgages — Greenville County, S. C.

REG. U. S. PAT. OFFICE *Chas McCott* County Indexes Since 1888 An Identifying Trade Mark

 Open at Proper Tab according to First Letter or Letters of Name and refer to Buff Sub-Index sheet for page reference.


COTT FAMILY NAME INDEX No. 75 © 1949
MADE BY THE COTT INDEX COMPANY, COLUMBUS, OHIO
SOLD BY WALKER, EVANS & COGSWELL CO., CHARLESTON, S.C.

(H)

FILE NUMBER DATE OF RECORD	MORTGAGEES FAMILY NAMES	GIVEN NAMES ABCDEFGHIJ	GIVEN NAMES JKLMNO	GIVEN NAMES PQRSTUVWXYZ	MORTGAGORS	BOOK	PAGE	Amount	BRIEF DESCRIPTION, LOCATION, ETC. (Not Warranted)
8932 Apr. 19, 1977	Bank	First Nat'l Of S. C.			Lana D. Ellis inc.	1410	276	.00 50,000	Norwich Dr. "Buxton" Lane mtr. # Lot 6, Cor. Transpore & Dr. #
9248 Apr. 21, 1977	"	"	"		Franklin Enterprises	1410	478	.00 134,000	See Plant. Assoc. # 111 11.31 ac. Plantation Dr. Holly
10168 Sep. 29, 1977	"	"	"		Jerry J. Ferlants, M.D.	1411	451	.00 13,000	House Est. Sec. 7 Lot 78 Henderson Rd.
11415 Oct. 12, 1977	"	"	"		J. Bruce White	1412	707	.00 70,000	8 old Suncombe Rd. Lot, Cor. Duncan Chapel Rd.
11520 Oct. 12, 1977	"	<i>Cancelled</i> Donnie S. Tankersley	9-12-78 # 8056	Set BK 60-840	Robert D. Campbell	1066	633		encumbered Real Est. Agree. not to convey or
11855 Oct. 14, 1977	"	"	"		Combined Nursing Centy. Inc.	1412	946	735,000	see Texas Ave. Highlank Lots. 10, 12, 14 & 16 Blk C
12172 Oct. 18, 1977	"	"	of Atlanta		Cunningham & Sumner Assoc.	1413	256		Release Unit 82 Brentwood H. P. R. for mtg. see REm Bk. 1319 pg. 69 & Blk. 1370 pg. 5814 Opn. Blk. 1370 pg. 607
12586 Oct. 21, 1977	"	"	of S.C.		Combined Nursing Center, inc.	1413	256	.00	Re-Record
"	"	"	"		Combined Nursing	1413	646	755,000	Re-Record
"	"	"	"		"	1413	646		correct mtg. for orig. see REm Blk. 1412 pg. 946. Lot 10, 12, 14, & 16 Texas Ave. Highlank
13915 Nov. 3, 1977	"	"	of S.C.		C.W. J. a partnership	1414	788		Joint mtg. see REm Bk. 1378 pg. 615 Release. 12 ac. Mauldin
13914 Nov. 3, 1977	"	"	of S.C.		C.W. J. a partnership	1414	790		Joint mtg. see REm Bk. 1398 pg. 697 Release. 53 ac. Mauldin.
14123 Nov. 4, 1977	"	"	"		Andre Stewart Evette	1414	941	.00 25,000	Tracts 1, 2, & 3, Dreal # see Joint mtg. see REm Bk. 1410 pg. 478 Release Lot 109 Holly Dr. Mauldin
14639 Nov. 9, 1977	"	"	of S.C.		Franklin Enterprises, Inc.	1415	430		Real Estate
14568 Nov. 9, 1977	"	"	"	<i>Cancelled</i> Donnie S. Tankersley	Donald R. Smith, et al	1068	228		Agree. not to convey or encumber Cavalier Dr.
15341 Nov. 16, 1977	"	"	of Fla.		Heatherwood assoc.	1415	945	2,964,000	Lot, Cor. Mauldin Rd. &

INDIRECT or MORTGAGEE Index to Real Estate Mortgages — Greenville County, S. C.

REG. U. S. PAT. OFFICE *Chas McCott* County Indexes Since 1888
An Identifying Trade Mark

 Open at Proper Tab according to First Letter or Letters of Name and refer to Buff Sub-Index sheet for page reference.

COTT FAMILY NAME INDEX No. 75 © 1949
MADE BY THE COTT INDEX COMPANY, COLUMBUS, OHIO
SOLD BY WALKER, EVANS & COGSWELL CO., CHARLESTON, S.C.

FILE NUMBER DATE OF RECORD	MORTGAGEES FAMILY NAMES	GIVEN NAMES ABCDEFGHIJ	GIVEN NAMES JKLMNOPQ	GIVEN NAMES RSTUVWXYZ	MORTGAGORS	BOOK	PAGE	Amount	BRIEF DESCRIPTION, LOCATION, ETC. (Not Warranted)
15340 Nov. 16, 1977	Bank				<i>L.P. the</i> Regulatory assess.	1415	950	2,964.00	Cavalier Dr. Lot, Cor. Mauldin Rd. &
16405 Nov. 28, 1977	"	"	"	"	Cunningham & Summers Assn.	1417	62		Release Unit 43 Brentwood H.P.R. for mty. see Rem. Bk. 1319 pg. 69, Bk. 1370 pg. 581 + Mod. Bk. 1370 pg. 607 encumber Real Estate Agreement not to convey or
16247 Nov. 25, 1977	"	"	"	"	Maurice Brown, et al	1069	102		encumber Real Estate Agreement not to convey or
16247 Nov. 25, 1977	"	"	"	"	Virginia Lee	1069	103		encumber Real Estate Agreement not to convey or
16781 Nov. 30, 1977	"				Robert P. Harling, et al	1417	258	75,000	Ballroom and 1/2 of land same as Lot 4 x Cor. Ridgely Rd. and 1/2. see Rem. Bk. 1395 pg. 786 Extension agreement - for mty.
18043 Dec. 13, 1977	"				Shirley J. Bowman, et al	1417	916		Lot, Laurens Rd. encumber Real Est. Agree. not to convey or
17928 Dec. 12, 1977	"				Thomas W. Hughes	1070	50		77-11507 fixtures - Laurens Rd. 77-11508 fixtures - Laurens Rd. 78-248 fixtures - 1124 N. Pl'burg Dr 78-248 fixtures - 2518 E North St for mty. see Rem. Bk. 1377 page 744 mty. assigned to Southern Life Ins. Co. encumber Real Estate Agreement not to convey or
18363 Dec. 16, 1977	"				George M. Gault et al				
20262 Jan. 6, 1978	"				Valetop Enterprises Ltd.				
20379 Jan. 6, 1978	"				Mamlin Beattie				
82017 Jan. 25, 1978	"				Harvey L. Burns				
22161 Jan. 26, 1978	"				Unico Dev. Services Inc.	1420	396		
	"				James J. Jackson, et al	1072	590		
	"				A. Stephen Johnson, et al	1072	676		

INDIRECT or MORTGAGEE Index to Real Estate Mortgages — Greenville County, S. C.

REG. U. S. PAT OFFICE *Chester McCott* County Indexes Since 1888 An Identifying Trade Mark

Open at Proper Tab according to First Letter or Letters of Name and refer to Buff Sub-Index sheet for page reference.

COTT FAMILY NAME INDEX No. 75 © 1949
MADE BY THE COTT INDEX COMPANY, COLUMBUS, OHIO
SOLD BY WALKER, EVANS & COGSWELL CO., CHARLESTON, S.C.

(I)

FILE NUMBER	MORTGAGEES FAMILY NAMES	GIVEN NAMES ABCDEFGHIJ	GIVEN NAMES KLMNOP	GIVEN NAMES QRSTUVWXYZ	MORTGAGORS	BOOK	PAGE	Amount	BRIEF DESCRIPTION, LOCATION, ETC. (Not Warranted)
22290 Jan 27, 1978	Bank	First Nat'l.	J.S.L.	Donnie S. Tankersley RMC	Robert H. Jarrat et al Campbells, Inc.	Deed Bk. 1072	754		encumber Real Estate Agreement not to convey
23388 Feb. 9, 1978	"	"	"	"	Mac's Mussler Building Campbells, Inc.	1422	852	150,000	Lot, Washington Hgts.
23399 Feb. 9, 1978	"	"	"	"	Mac's Mussler Building Campbells, Inc.	1422	857	159,000	Lot
25133 Feb. 27, 1978	"	Donnie S. Tankersley RMC	5-20-80 # 33669 Det	Det Rk 70 pg. 1288	David L. Crowe, et al	Deed Bk. 1074	325		encumber Real Estate Agree. not to convey on REm Bk. 1371 pg. 881
25548 Mar. 1, 1978	"	"	"	"	Jack E. Shaw	1424	635		Release 1.295 ac. for mtg. see
26084 Mar. 7, 1978	"	"	"	"	Harold E. Brien et al Elchenney	1425	159		mtg. assign. Shenandoah Life Insurance Co. for mtg. see REm Bk. 1409 pg. 117
26083 Mar. 7, 1978	"	"	"	"	Cunningham & Summers Associates	1425	271		
26178 Mar. 7, 1978	"	"	"	"	David B. Brown	1425	205	16,600	Release Unit 67 Juntwood Har. Prop. Assoc. for mtg. see REm Bk. 1319 pg. 69 + mod. 1370 pg. 607
27684 Mar. 21, 1978	"	"	"	"	Franklin Enterprises, Inc.	Deed Book 1075	706		Release - Lot 98 "Holly Tree Plantation" Phase II Sec III for mtg. see REm Bk. 1410 pg. 428
28927 Mar. 31, 1978	"	"	"	"	Combined Nursing Center, Inc.	Deed Book 1427	503		Co. for mtg. see REm Bk. 1412 pg. 946 + re-record 1413 pg. 64 64
29083 Apr. 3, 1978	"	"	"	"	Jimmie D. Smith, et al	1427	884	21,850	Lot = 0.777 ac. S.C. Hwy. 81 Phase II Sec III for mtg. see REm Bk. 1410
30604 Apr. 17, 1978	"	"	"	"	Franklin Enterprises, Inc.	1077	226		Lot 95 Reddick Ct. "Holly Tree Plantation"
28699 Apr. 4, 1979	"	"	"	"	Seven Come Eleven	1461	918	100,000	see see Hoja, sec. 2 Lot Old Laurens Rd.

INDIRECT or MORTGAGEE Index to Real Estate Mortgages — Greenville County, S. C.

4

REG. U. S. PAT. OFFICE *Chas McCott* County Indexes Since 1888 An Identifying Trade Mark

Open at Proper Tab according to First Letter or Letters of Name and refer to Buff Sub-Index sheet for page reference.

COTT FAMILY NAME INDEX No. 75 © 1949
MADE BY THE COTT INDEX COMPANY, COLUMBUS, OHIO
SOLD BY WALKER, EVANS & COGSWELL CO., CHARLESTON, S.C.

FILE NUMBER DATE OF RECORD	MORTGAGEES FAMILY NAMES	GIVEN NAMES ABCDEFGHIJ	GIVEN NAMES KLMNO	GIVEN NAMES PQRSTUWXYZ	MORTGAGORS	BOOK	PAGE	Amount	BRIEF DESCRIPTION, LOCATION, ETC. (Not Warranted)
30603 Apr. 17, 1978	Bank	First Nat'l.		of S.C.	Franklin Enterprises, Inc.	Deed Book 1077	223		Release Lot 103 Ked Oak Cr. "Holly Tree Plantation" Phase II Sec. III - for mtg. see REM Bk. 1410 pg. 478
"	"	"	"	"	"	Deed Bk. 1077	223		
31216 Apr. 21, 1978	"	"	"	"	Franklin Enterprises, Inc.	Deed Bk. 1077	534		see for mtg. see REM Bk. 1410 pg. 478 Release lot 108 Holly Tree Phase II Phase III
31806 Apr. 26, 1978	"	"	"	"	Carl R. Dickert	1430	46	20,000	2 lots S.C. Hwy. 20
31398 Apr. 24, 1978	"	"	"	"	Franklin Enterprises, Inc.	Deed Bk. 1077	614		for mtg. see REM Bk. 1410 pg. 478 Release lot 102 Holly Tree Phase II
32040 Apr. 28, 1978	"	"	"	of Atlanta	Cunningham & Summers	1430	490		Release Unit 80 Brentwood H.P.K. for mtg. see REM Bk. 1319 pg. 69 & Mod. Bk. 1340 pg. 607
32281 May 1, 1978	"	"	"	of S.C.	Franklin Enterprises, Inc.	Deed Bk. 1078	190		II & Sec III. for mtg. see REM Bk. 1410 pg. 478 Release lot 104 "Holly Tree Plantation" Phase Estate
32504 May 2, 1978	"	Cancelled Dorcas S. Lankersley remc	"	8-17-88 # 8856 of S.C.	Margaret D. Norwood et al	Deed Bk. 1078	375		Agree. not to convey or encumber Real Estate
33750 May 12, 1978	"	"	"	"	Loundes Hill Realty Co.	1431	812	200,000	Lot, Cor. I-385 & S.C. Hwy. 291
33934 May 15, 1978	"	"	"	"	Franklin Enterprises, Inc.	1432	14		Release lot 97 Holly see Phase II Sec. III. for mtg. see REM Bk. 1410 Pg. 478
"	"	"	"	"	"	1432	14		
34091 May 16, 1978	"	"	"	(Spartanburg) of S.C.	Land Lease National, Inc.	1432	186		see REM Bk. 1395 pg. 552 Extension Agreement. for mtg.
33879 May 15, 1978	"	"	"	of S.C.	Franklin Enterprises, Inc.	Deed Book 1079	137		Release Lot 100 "Holly Tree Plantation" Phase II Sec. III for mtg. see REM Book 1410 Pg. 478
"	"	"	"	"	"	Deed Book 1079	137		

INDIRECT or MORTGAGEE Index to Real Estate Mortgages — Greenville County, S. C.

REG. U. S. PAT. OFFICE *Chas McCath* County Indexes Since 1888 An Identifying Trade Mark

Open at Proper Tab according to First Letter or Letters of Name and refer to Buff Sub-index sheet for page reference.

COTT FAMILY NAME INDEX No. 75 © 1949
MADE BY THE COTT INDEX COMPANY, COLUMBUS, OHIO
SOLD BY WALKER, EVANS & COGSWELL CO., CHARLESTON, S. C.

(J)

FILE NUMBER DATE OF RECORD	MORTGAGEES FAMILY NAMES	GIVEN NAMES ABCDEFGHIJ	GIVEN NAMES KLMNO	GIVEN NAMES PQRSTUVWXYZ	MORTGAGORS	BOOK	PAGE	Amount	BRIEF DESCRIPTION, LOCATION, ETC. (Not Warranted)
34465 May 16, 1978	Bank	First Nat.	of Atlanta		<i>Associates</i> Cunningham & Sumner	1432	525		Release Unit 68 Trentwood Apts. Prog. by - for mtg. see REm Bk 1319 pg. 69, modified Bk 1370 pg. 607 & mtg. Bk. 1370 pg. 581
"	"	"	"		"	1432	525		
"	"	"	"		"	1432	525		
34943 May 23, 1978	"	"	of S.C.		C-Nassau Corp.	1432	961		Release lien by Judgment & Sale # 78-1810 - for mtg. see REm Bk 1348 pg. 328 Bk. 1370 pg. 581
"	"	"	"		"	1432	961		
35021 May 24, 1978	"	"	"		<i>works, inc.</i> J & S Brass & Bronze	1433	27	1,050.00	12.80 acs Old Sunbeam
34878 May 23, 1978	"	"	4-5-83 of S.C.	<i>cancelled</i> Donnie S. Tankersley RMC	# 25619 of Charles D. Turner et al	Deed Book	1079	740	Encumbrance Real Estate Agreement Not to Convey or Stally see Plantation
35121 May 25, 1978	"	"	"		James P. McNamee, et al	1433	115	70,000	11.255 acs. Camelot Dr. 78-4431
35597 May 30, 1978	"	"	"		<i>works, inc.</i> T & S Brass & Bronze	Deed	Bk.		first class - Tr. Rest Real Estate
35738 May 30, 1978	"	<i>cancelled</i> Donnie S. Tankersley RMC	3-2-87 of S.C.	# 35394	of Donald R. Sanford, et al	1080	95		Agreement not to convey or encumber for mtg. see REm Bk 1410 pg. 478
36237 June 2, 1978	"	"	of S.C.		Franklin Enterprises Inc.	1434	198		Release lot 105 Holly Hill Plantation Bk 1414 pg. 961
36238 June 2, 1978	"	"	of S.C.		Sandra Stewart Emitt	1434	199		Release Unit 2 for mtg. see REm
36210 June 2, 1978	"	"	of S.C.		Andrew J. Cisson, et al	1434	92	15,000	Unit 2 (Pt 12 paces) for mtg. see REm Bk. 1410 pg. 478
35804 May 3, 1978	"	"	of S.C.		Franklin Enterprises Inc.	1080	135		Release Lot 101 Holly Hill Plantation
36494 June 5, 1978	"	"	of Atlanta		<i>Associates</i> Cunningham & Sumner	1434	318		Release Unit 104 Trentwood H. P. B. for mtg. see REm Bk. 1319 pg. 69 & Bk. 1370 pg. 581 also mod. Bk. 1370 pg. 607
"	"	"	"		"	1434	318		

INDIRECT or MORTGAGEE Index to Real Estate Mortgages — Greenville County, S. C.

REG. U. S. PAT. OFFICE *Chas. McClellan* County Indexes Since 1888 An Identifying Trade Mark

Open at Proper Tab according to First Letter or Letters of Name and refer to Buff Sub-Index sheet for page reference.


COTT FAMILY NAME INDEX No. 75 © 1949
MADE BY THE COTT INDEX COMPANY, COLUMBUS, OHIO
SOLD BY WALKER, EVANS & COGSWELL CO., CHARLESTON, S.C.

FILE NUMBER DATE OF RECORD	MORTGAGEES FAMILY NAMES	GIVEN NAMES ABCDEFGHIJ	GIVEN NAMES KLMNO	GIVEN NAMES PQRSTUVWXYZ	MORTGAGORS	BOOK	PAGE	Amount	BRIEF DESCRIPTION, LOCATION, ETC. (Not Warranted)
36752 Jun. 7, 1978	Bank	First Nat, L	J.S.C.		Gordon D. Seay, et al <i>assoc.</i>	1434	506	.00 40,050	"Lockwood Hill" Lot 68 Lockwood Dr.
37061 Jun. 9, 1978	"	"	J Atlanta		Cunningham & Summers	1434	835		Release Unit 57 Brentwood H.P.R. for mtg. see R&M BK. 1319 Pg. 69 & BK. 1370 Pg. 581 & mod. BK. 1370 Pg. 607
"	"	"	"		"	1434	835		
37094 June 9, 1978	"	"	of S.C.		Franklin Enterprises, Inc. <i>assoc.</i>	1080	806		See III, for mtg. see R&M BK. 1410 pg. 478 Release Lot 106 "Holly Tree Plantation" P&I
37704 Jun. 15, 1978	"	"	J Atlanta		Cunningham & Summers	1435	294		Release Unit 70 Brentwood H.P.R. for mtg. see R&M BK. 1319 Pg. 69 BK. 1370 Pg. 581 & mod. BK. 1370 Pg. 607
"	"	"	"		"	1435	294		
38202 Jun. 20, 1978	"	"	J.S.C.		John H. Hammond, Jr. <i>et al</i>	1435	639	.00 8,050	"Forest Hts." Lot 52 Longview Terrace
39046 Jun. 27, 1978	"	"	"		W. Reed Hallingworth	1436	385	.24 3,621	Lot 18 Glen St "Lawrence Rd."
38628 June 23, 1978	"	"	"		Franklin Enterprises, Inc.	1081	880		See III, for Mtg. see R&M BK. 1410 pg. 478 Release Lot 99 "Holly Tree Plantation" P&I
260 July 5, 1978	"	"	J Atlanta		Cunningham & Summers <i>Assoc.</i>	1437	234		Release Unit 90 Brentwood H. P. R. for mtg. see R&M BK. 1319 pg. 69 1370 pg. 581 & mod. BK. 1370 pg. 607
"	"	"	"		"	1437	234		
260 July 5, 1978	"	"	J Atlanta		Cunningham & Summers <i>Assoc.</i>	1437	374		Release Unit 88 Brentwood H. P. R. for mtg. see R&M BK. 1319 pg. 69 1370 pg. 581 & mod. BK. 1370 pg. 607
"	"	"	"		"	1437	374		
260 July 5, 1978	"	"	of Atlanta		Cunningham & Summers <i>Associates</i>	1437	375		Release Unit 72 Brentwood H. P. R. for mtg. see R&M BK. 1319 Pg. 69 1370 pg. 581 & mod. BK. 1370 pg. 607
"	"	"	"		"	1437	375		
416 July 6, 1978	"	"	of S.C.		Norris E. Richards, et al <i>Assoc.</i>	1082	632		Real Estate Agreement to Convey to encumbrance

*Cancelled 4-11-80 # 30148 SAT BK 70-635
Done & recorded
some*

INDIRECT or MORTGAGEE Index to Real Estate Mortgages — Greenville County, S. C.

REG. U. S. PAT OFFICE *Chas McCott* County Indexes Since 1888 An Identifying Trade Mark

 Open at Proper Tab according to First Letter or Letters of Name and refer to Buff Sub-Index sheet for page reference.

COTT FAMILY NAME INDEX No. 75 © 1949
MADE BY THE COTT INDEX COMPANY, COLUMBUS, OHIO
SOLD BY WALKER, EVANS & COGSWELL CO., CHARLESTON, S.C.

(K)

FILE NUMBER DATE OF RECORD	MORTGAGEES FAMILY NAMES	GIVEN NAMES ABCDEFGH	GIVEN NAMES IJKLMNO	GIVEN NAMES PQRSTUWXYZ	MORTGAGORS	BOOK	PAGE	Amount	BRIEF DESCRIPTION, LOCATION, ETC. (Not Warranted)
1680 July 17, 1978	Bank	First	National	Of Atlanta	<i>Associates</i> Cunningham & Sumner	1438	414		Release Unit 53 Trentwood H. P. R. - for mtg. see REm Bk. 1319 pg. 69, 1370 pg. 607 + 1370 pg. 581 Real Estate Agreement Not to Convey or Encumber
1195 July 13, 1978	"	"	"	of S. C.	James F. Carter, Jr. et al	1438	414		Release Unit 55 Trentwood H. P. R. for mtg. see REm Bk. 1319 pg. 69, 1370 pg. 581 + M.D. Bk. 1370 pg. 607
3323 July 31, 1978	"	"	"	of Atlanta	Cunningham & Sumner	1083	119		
3478 Aug. 1, 1978	"	"	"	J.S.C.	Landon D. Slay, et al	1439	701	40,500	Lot Jarvis Rd. + Highlands
3622 Aug. 2, 1978	"	"	"	of Atlanta	Cunningham & Sumner	1440	148		Release Unit 10 Trentwood H. P. R. for mtg. see REm Bk. 1319 pg. 69, M.D. Bk. 1370 pg. 607 + Bk. 1370 pg. 581
3787 Aug. 3, 1978	"	"	"	of Atlanta	Cunningham & Sumner	1440	148		Release Unit 59 Trentwood H. P. R. Reg. - for mtg. see REm Bk. 1319 pg. 69 + 1370 pg. 581 + 607 also Pers. Prop.
4704 Aug. 11, 1978	"	"	"	J.S.C.	Loundes Hill Realty Co.	1441	1	240,000	Lot Loundes Hill Rd. 78-6807 Hill Rd.
5287 Aug. 17, 1978	"	"	"	"	Loundes Hill Realty Co.	✓	✓	✓	fixtures - 1.052 Acres Loundes
5235 Aug. 17, 1978	"	"	"	of Atlanta	Cunningham & Sumner	1441	578		Release Unit 63 Trentwood H. P. R. for mtg. see REm Bk. 1319 pg. 69, 1370 pg. 581 + M.D. 1370 pg. 607
5537 Aug. 21, 1978	"	"	"	of S. C.	William C. Pennell, et al	1441	735	3,900	1/2 Acre Green? out - Lots 14 + 15 West Circle Dr.

(over)

INDIRECT or MORTGAGEE Index to Real Estate Mortgages — Greenville County, S. C.

()

REG. U. S. PAT. OFFICE *Chas McCott* County Indexes Since 1888 An Identifying Trade Mark

Open at Proper Tab according to First Letter or Letters of Name and refer to Buff Sub-Index sheet for page reference.

COTT FAMILY NAME INDEX No. 75 © 1949
MADE BY THE COTT INDEX COMPANY, COLUMBUS, OHIO
SOLD BY WALKER, EVANS & COGSWELL CO., CHARLESTON, S.C.

FILE NUMBER DATE OF RECORD	MORTGAGEES FAMILY NAMES	GIVEN NAMES ABCDEFGHIJ	GIVEN NAMES JKLMNO	GIVEN NAMES PQRSTUVWXYZ	MORTGAGORS	BOOK	PAGE	Amount	BRIEF DESCRIPTION, LOCATION, ETC. (Not Warranted)
6257 Aug. 25, 1978	Bank	First National	<i>of Atlanta</i>		<i>Assoc.</i> Cunningham & Summers	1442	405		Release Unit 61 Trentwood Har. Prop Pg. - for mtg. see Rem Bk. 1319 pg. 69, 1370 pg. 581 + m.d. 1370 pg. 607 Real Estate Agreement not to Convey or Encumber
6683 Aug. 30, 1978	"	"	<i>of S.C.</i>	2-12-79 # 23357	Robert S. Mann, et al	1442	405	Deed Bk	
8090 Sept. 12, 1978	"	"	<i>of S.C.</i>		Robert Campbell, et al	1086	467	Deed Bk	Real Prop Agree.
8502 Sept. 15, 1978	"	<i>Cancelled</i> Donnie S. Tankersley	<i>of S.C.</i>	4-13-79 # 29806	Claude D. Moore, et al	1087	209	Deed Bk	Real Estate Agree - not to Convey or Encumber
9125 Sept. 20, 1978	"	"	<i>of Atlanta</i>		<i>Assoc.</i> Cunningham & Summers	1444	875		Release Unit 92 Trentwood H. P. E. for mtg. see Rem Bk. 1319 pg. 69 + 1370 pg. 581 + 607
9445 Sep. 22, 1978	"	"	<i>of S.C.</i>		Harold Milton Stewart	1444	875		sec. 2 Lot 37 "Carter's Home"
10181 Sept. 29, 1978	"	"	<i>of S.C.</i>		Aspartan Petroleum Co. Inc.	1445	138	14,822	Rem Bk. 1377 pg. 569 Partial Release - for mtg. see
10055 Sept. 28, 1978	"	"	<i>of S.C.</i>	1-22-79 # 21605	St. Clair Caddell, Jr. et al	1445	867	Deed Bk	Real Estate Agree not to Convey or encumber
10516 Oct. 3, 1978	"	"	<i>(Sandrum)</i> <i>of S.C.</i>		Guy A. Henson, et al	1088	829	Deed Bk	Real Estate Agree. not to convey or encumber
11287 Oct. 9, 1978	"	"	<i>of Atlanta</i>		<i>Associates</i> Cunningham & Summers	1089	196		Release Unit 16 Trentwood Har. P. E. for mtg. see Rem Bk. 1319 pg. 69 1370 pg. 581 + m.d. 1370 pg. 607 78-8406 Park
11640 Oct. 12, 1978	"	"	"	6-14-79 # 37149	Green Gate Investment Co. Inc.	1446	753		fixtures - Green Gate office Convey Real Estate
12912 Oct. 25, 1978	"	<i>Cancelled</i> Donnie S. Tankersley	<i>of S.C.</i>	7-12-79 # 1371	Earl J. Noonan, Jr. et al	1446	753	Deed Bk	Agreement not to encumber or
14173 Nov. 6, 1978	"	<i>Cancelled</i> Donnie S. Tankersley	<i>of S.C.</i>		Donald N. Ray, Jr. et al	1090	549	Deed Bk	Convey Real Estate Agreement not to encumber or

INDIRECT or MORTGAGEE Index to Real Estate Mortgages -- Greenville County, S. C.

4
(L)

Open at Proper Tab according to First Letter or Letters of Name and refer to Buff Sub-Index sheet for page reference.

KEYS PRINTING CO.

FILE NUMBER DATE OF RECORD	MORTGAGEES FAMILY NAMES	GIVEN NAMES ABCDEFGHIJ	GIVEN NAMES JKLMNO	GIVEN NAMES PQRSTUVWXYZ	MORTGAGORS	BOOK	PAGE	AMOUNT	BRIEF DESCRIPTION, LOCATION, ETC. (NOT WARRANTED)
14699 Nov. 13, 1978 15301	Bank	First Nat'l of S. C.			Michael L. Lusk 73-118	1449	861	1,900 ^{.00}	"Clemmew" Int lot 65 Clemmew Cr. Real Estate
Nov. 16, 1978 16129	"	Donnie S. Inkensley 1-27-81 # 21443			Troy E. Dickert, et al	1092	169		Deed Bk. Agree. not to convey or encumber Prop. mtg. see Lem Bk. 1139 pg. 363
Nov. 24, 1978 16610	"		Oklahoma		Roy C. McCall, Jr.	1451	194		mtg. assigned pursuant Home Bldg. Act
Nov. 29, 1978	"		of Atlanta		Cunningham + Sumner	1451	570		Release unit 76 mentioned for mtg. see Lem Bk. 1319 pg. 69, 1370 pg. 581
16718 Nov. 30, 1978 16868	"	"			" South. Valette Enterprises Ltd.	1451	570	75,000 ^{.00}	4 mod. Bk. 1370 pg. 607 Kellitt Dr. also ingress egress Parcel 1 cor. Laurens Rd. & 78-10026 Kellitt Dr.
Dec. 1, 1978 17065	"	"			Valette Enterprises Ltd. Parts.	✓	✓	✓	fixtures - Laurens Rd. & see Lem Book 1418 pg. 426
Dec. 4, 1978 17052	"	"			Valette Enterprises Ltd. Gr. et al	1452	12		Extension Agreement - for mtg. Real Estate
Dec. 4, 1978 17488	"	"			Raymond C. Harrison, et al	1093	141		Agree. not to convey or encumber
Dec. 8, 1978 18292	"	"			James P. Mc Namara	1452	378	70,200 ^{.00}	"Holly woods" Austin Dr. 3.53 acs. R/W Camellat Dr. also tract R/W
Dec. 15, 1978 18373	"	"			Joshua E. Varat	1453	29	372,000 ^{.00}	Parcel Lenhardt Rd. Encumber Real Estate
Dec. 18, 1978 18373	"	"			Donald R. Smith	1093	959		Agreement not to convey or encumber Real Estate
Dec. 18, 1978 18385	"	"			Bary W. Glenn, et al	1093	958		Agreement not to convey or 78-10581
Dec. 18, 1978 18715	"	"			Joshua E. Varat	✓	✓	✓	fixtures - S. Burtly Rd. see mtg. see Lem Bk. 1433 pg. 115
Dec. 20, 1978 19490	"	"			Joe W. Hiller, et al	1453	599		Release 3.53 acs. Holly woods Austin Dr.
Dec. 29, 1978	"	"			Laurance E. Reid	1454	35	45,000 ^{.00}	.80 acres

INDIRECT or MORTGAGEE Index to Real Estate Mortgages - Greenville County, S. C.

Open at Proper Tab according to First Letter or Letters of Name and refer to Buff Sub-Index sheet for page reference.

KEYS PRINTING CO.

FILE NUMBER DATE OF RECORD	MORTGAGEES FAMILY NAMES	GIVEN NAMES ABCDEFGHIJ	GIVEN NAMES JKLMNO	GIVEN NAMES PQRSTUVWXYZ	MORTGAGORS	BOOK PAGE	AMOUNT	BRIEF DESCRIPTION, LOCATION, ETC. (NOT WARRANTED)
20143 Jan 8, 1979	Bank	First Nat'l	Of S. C.		Thomas E. Bridges	Deed Bk. 1095 27		Real Estate
20887 Jan. 15, 1979	"	"	"		Ellis M. Walker, et al	1455 207	8,019	Agree. not to Convey or Encumber Lot, Mitchell Rd., Butler St
21294 Jan. 18, 1979	"	"	"		Lowndes Hill Realty Co.	1455 506		mtg. assigned to Southland Life Insurance Co. - for mtg. see Rem Bk. 1441 pg. 1
21721 Jan. 23, 1979	"	"	"		et al	1455 506		
21544 Jan. 22, 1979	"	Cancelled Dannie S. Tankersley	3-5-79 #25292		Theresa E. Lockhart Deed Bk. 64-712	1455 828	3,237	St. lot 274 Augusta av. encumber Real Estate
21656 Jan. 23, 1979	"	Cancelled Dannie S. Tankersley	6-14-79 #37149		William F. Dolan Deed Bk. 67-333	1495 777		Agreement not to Convey or Encumber Real Estate
21786 Jan. 24, 1979	"	Cancelled Dannie S. Tankersley	6-25-80 #36669		Earl J. Noonan Deed Bk. 70 pg. 1813	1095 888		Agreement not to Convey or Encumber Real Estate
21874 Jan. 25, 1979	"	Cancelled Dannie S. Tankersley	9-12-80 #8088		Virginia J. Lee Deed Bk. 71-1505	1095 936		Agree. not to Convey or Encumber Real Estate
21874 Jan. 25, 1979	"	Cancelled Dannie S. Tankersley	2-27-79 #24682		Ronnie L. Jordan Deed Bk. 64-209	1096 16		Agree. not to Convey or Encumber Real Estate
22681 Feb 2, 1979	"	"	"		Robert B. Mann et al	1096 17		Agree. not to Convey or Real Estate
23226 Feb. 9, 1979	"	"	"		Wanza V. Bates	1096 491		Agree not to Convey or encumber
24753 Feb. 21, 1979	"	"	"		Joe W. Miller et al	1457 204	125,000	21 lots "allamont forest" "Kendal Green"
24829 Feb. 28, 1979	"	Cancelled Dannie S. Tankersley	7-12-79 #1345		William C. Pennell Deed Bk. 67-1032	1458 427	4,169	lots 14815 W. Circle Dr. Real Estate
25165 Mar 2, 1979	"	"	"		Joe J. Phillips	1097 612		Agree. Not to Convey or Encumber for mtg. see Rem Bk. 1039 page 111
25102 Mar 2, 1979	"	"	of Green		Ralph J. Hise et al	1459 97		mtg. assign. to Lucey S. Hise
	"	"	J.S.C.		n.a. Waldorf, et al	1458 733	60,000	10 lots Park Place

INDIRECT or MORTGAGEE Index to Real Estate Mortgages -- Greenville County, S. C.

Open at Proper Tab according to First Letter or Letters of Name and refer to Buff Sub-Index sheet for page reference.

KEYS PRINTING CO.

(M)

FILE NUMBER DATE OF RECORD	MORTGAGEES FAMILY NAMES	GIVEN NAMES ABCDEFGH	GIVEN NAMES IJKLMNO	GIVEN NAMES PQRSTUVWXYZ	MORTGAGORS	BOOK	PAGE	AMOUNT	BRIEF DESCRIPTION, LOCATION, ETC. (NOT WARRANTED)
25491 Mar. 6, 1979	Bank				<i>Associates</i> Cunningham & Sumner	1459	119		Subordination of mortgage - for mtg. see REM bk. 1319 pg. 69 1370 pg. 581 & 1459 pg. 111 also Assign. of Rents & Lease - Deed bk. 1004 pg. 341
"	"	"	"	"	"	"	1459	119	
"	"	"	"	"	"	"	1459	119	
25865 Mar. 9, 1979	"	"	"	"	<i>Assoc.</i> Cunningham & Sumner	1459	478		Release Unit 66 Trenton H.P.R. for mtg. see REM bk. 1319 pg. 69 1370 pg. 581
"	"	"	"	"	"	"	1459	478	
26527 Mar. 16, 1979	"	"	"	"	J. H. Garrison	✓	✓	✓	79-2081 Littles - Lenhardt Rd. + S. Burt Rd.
27378 Mar. 23, 1979	"	"	"	"	Jens Masgard, et al	1460	670	15,133	Butler St. Hwy mt. 30. 2.16 acs. Cor. Mt. Joy Rd. +
29248 Apr. 9, 1979	"	"	"	"	auction Recon Center	1442	472	45,000	white Horse Rd. (S.C. Hwy 250) Lot Cor Bramlett Rd. (105) +
29538 Apr. 11, 1979	"	"	"	"	Joshua E. Warat, et al	1462	867	30,000	11.12 acs. Hwy. 276 encumber Real Estate
29524 Apr. 11, 1979	"	"	"	"	Jack D. Mullin, et al	1100	350		Agreement not to convey in
30239 Apr. 18, 1979	"	"	"	"	The Children's Co. Inc.	1463	530	55,000	State only mill Brandon Pl. Sec. 2, also lot 6 Cor. Howe
"	"	"	"	"	"	"	"	"	St. University Ridge
30426 Apr. 19, 1979	"	"	"	"	Harold David Padgett	1463	781	12,500	Fairview St. Int. 11.21 acres
31010 Apr. 25, 1979	"	"	"	"	Bobby J. Garrison, et al	1101	240		Real Estate Agreement not to convey or encumber
31744 May 1, 1979	"	"	"	"	Mills Mill, et al	1464	963	475,000	Sta. also Pers. Prop. 14.04 acs. Cor. Church & Hueso
28679 Apr. 4, 1979	"	"	"	"	Seven Come Ellum	1461	918	100,000	Oak Tree Plaza, Sec. 2 Lot, Old Laurens Rd.

*Cancelled 7-9-79 # 805 dat bk 67-909
Dannie S. Tankersley*

INDIRECT or MORTGAGEE Index to Real Estate Mortgages - Greenville County, S. C.

Open at Proper Tab according to First Letter or Letters of Name and refer to Buff Sub-Index sheet for page reference.

KEYS PRINTING CO.

FILE NUMBER DATE OF RECORD	MORTGAGEES FAMILY NAMES	GIVEN NAMES ABCDEFGHIJ	GIVEN NAMES JKLMNO	GIVEN NAMES PQRSTUVWXYZ	MORTGAGORS	BOOK	PAGE	AMOUNT	BRIEF DESCRIPTION, LOCATION, ETC. (NOT WARRANTED)
31923 May 2, 1979	Bank	First National		of Atlanta	Cunningham & Summers ^{Assoc.}	1465	195		Release Unit 14 Jrentwood H. P. R. for mtg. see REM BK. 1319 pg. 69 and BK. 1370 pg. 581 Real Estate
	"	"	"	"	"	1465	195		
33322 May 15, 1979	"	"	"	of S. C. Sandrum	Edgar S. Atkins, et al	1102	547		Real Estate
33662 May 17, 1979	"	"	"	of S. C.	Clyde W. Turner, et al	1466	766	7,308	.48 Anderson St - Highland Lat 103 Somerset Ave Real Estate
36252 June 7, 1979	"	Ann S. Lindsey	"	of S. C.	Ann Dudley Mitchell	1104	297		Agree. Not to Convey or Encumber for mtg. see REM BK. 1370 pg. 581
37657 Jun. 19, 1979	"	"	"	of Atl.	Cunningham & Summers ^{Assoc.}	1470	753		Release Unit #62 Jrentwood for mtg. see REM BK. 1319 pg. 69
37657 Jun. 19, 1979	"	"	"	"	Cunningham & Summers ^{Assoc.}	1470	755		Release Unit #60 Jrentwood for mtg. see REM BK. 1319 pg. 69
37657 Jun. 19, 1979	"	"	"	"	Cunningham & Summers ^{Assoc.}	1470	754		Release Unit #62 Jrentwood for mtg. see REM BK. 1370 pg. 581
38088 Jun. 19, 1979	"	"	"	"	Cunningham & Summers ^{Assoc.}	1470	756		Release Unit #60 Jrentwood
38261 Jun. 22, 1979	"	"	"	"	Cunningham & Summers	1471	158		Release Unit #58 Jrentwood H. P. R. for mtg. see REM BK. 1319 pg. 69, BK. 1370 pg. 581 mod. BK. 1370 pg. 607 79-5167
"	"	"	"	"	"	1471	158		
38332 Jun. 25, 1979	"	"	"	"	Finlay Ltd. a Gen. Pte.	✓	✓	✓	fixtures - N. Main & E. North Sts. Real Estate
June 26, 1979	"	"	"	of S. C.	W. D. Ibrailhill	1105	512		Agree. Not To Convey or Encumber

(over)

(over)

INDIRECT or MORTGAGEE Index to Real Estate Mortgages -- Greenville County, S. C.

Open at Proper Tab according to First Letter or Letters of Name and refer to Buff Sub-Index sheet for page reference.

KEYS PRINTING CO.

4
(N)

FILE NUMBER DATE OF RECORD	MORTGAGEES FAMILY NAMES	GIVEN NAMES ABCDEFGHIJ	GIVEN NAMES JKLMNO	GIVEN NAMES PQRSTUVWXYZ	MORTGAGORS	BOOK PAGE	AMOUNT	BRIEF DESCRIPTION, LOCATION, ETC. (NOT WARRANTED)
33534 May 16, 1979 3599	Bank	First Nat'l of Greenville	3-21-84	29038 Lot B/C 84-1237	Michael S. Gravens etal	Deed Book 1102 604		Real Estate Agree. Not to Convey or Encumber
May 30, 1979 37024	"	First Nat'l In Elberton		Naturaland Trust	William H. Estes etal	1468 156	360,000	350 ac. Cleveland Sp. Cherokee Forest
Jun. 13, 1979 38111	"	" of S.C.		William H. Estes	Finley, Ltd. a Ken. Pts.	1470 12	12,811	Lot 65 Roberts Dr., also art. easement
Jun. 22, 1979 37993	"	"		J. J. Durham, etal	J. J. Durham, etal	1471 54	750,000	West, N. Main St & E. North St. View, Duille Sp.
Jun. 22, 1979 Jul. 2, 1979 85	"	" of S.C.		Joshua E. Varat Assoc.	Joshua E. Varat Assoc.	1471 151	14,466	Lot 26 Westmore Ch. Grand 79-5301
Jul. 3, 1979 387	"	" of Atlanta		Cunningham & Summers	Cunningham & Summers	1472 272		Fixtures - South Burtly Rd.
" 252	"	"		"	"	1472 272		Subordination of mtg - for mtg. see REM Bk. 1319 pg. 69, 1370 581 & Bk. 1472 pg. 265
Jul. 3, 1979 403	"	" of S.C.		J. Michael Stolf	J. Michael Stolf	1472 303	20,000	altamont forest, sec. 1 Lot 25 Michory Ridge
Jul. 3, 1979 511	"	"		Loyola of Duille, Inc.	Loyola of Duille, Inc.	1472 410	500,000	Lots 516 Laurens Co.
July 5, 1979	"	" of Atlanta		Cunningham & Summers	Cunningham & Summers	1472 598		Release Unit 31 Trentwood H. P. R. for mtg. see REM Bk. 1319 pg. 69, & Bk. 1370 pg. 581
" 515	"	"		"	"	1472 598		for mtg. see REM Bk. 1457 pg. 204
July 5, 1979 483	"	" of S.C.		Joe W. Miller	Joe W. Miller	1472 602		Release lot 25 Altamont Forest sec. 1 79-5564
Jul. 10, 1979 1468	"	"		Loyola of Greenville, Inc.	Loyola of Greenville, Inc.	✓ ✓		Fixtures - Laurens Rd. & Hamlet Co.
Jul. 13, 1979	"	"		Auto Broker, Inc.	Auto Broker, Inc.	1473 383	46,500	.68 acre cor. White Horse rd.

(over)

INDIRECT or MORTGAGEE Index to Real Estate Mortgages -- Greenville County, S. C.

Open at Proper Tab according to First Letter or Letters of Name and refer to Buff Sub-Index sheet for page reference.

KEYS PRINTING CO.

FILE NUMBER DATE OF RECORD	MORTGAGEES FAMILY NAMES	GIVEN NAMES ABCDEFGHIJ	GIVEN NAMES IJKLMNOP	GIVEN NAMES PQRSTUVWXYZ	MORTGAGORS	BOOK	PAGE	AMOUNT	BRIEF DESCRIPTION, LOCATION, ETC. (NOT WARRANTED)
1743 July 16, 1979	Bank	First Nat'l	of S. C.		Jack E. Shaw	1473	674		Release .793 ac R/W Old Buncombe Rd. + Thompson St. - for mtg.
" " " "	"	"	"		" " "	1473	674		see Rem Bk. 1371 pg. 881
2676 July 24, 1979	"	"	of Atlanta		Cunningham & Sumner ^{Assoc.}	1474	567		for mtg. see Rem Bk. 1319 pg. 69
3383 July 30, 1979	"	"	of S.C.		Martha M. Leggart	1475	146	.00	Release Unit 52 Brentwood H.P.K.
3536 July 31, 1979	"	"	of S.C.		W. D. McCuen	1475	441	14,500	Lot 21, Mc Donnell ave. Highland St.
5213 Aug 13, 1979	"	"	of S.C.		Cunningham & Sumner ^{Assoc.}	1476	848	.10	Lot Gap creek Rd.
5279 Aug 14, 1979	"	"	of S.C.		Joe W. Miller	1476	879	17,509	for mtg. see Rem Bk. 1319 pg. 69
5280 Aug 14, 1979	"	"	of S.C.		Joe W. Miller	1476	889	.00	Release Unit 50 Brentwood H.P.K.
5998 Aug 20, 1979	"	"	of S.C.		Philip A. Brandon et al	1109	774	450,000	woods, Harig. Prop. Begonia 11.15 ac. Camellat Dr. Holly
6914 Aug 27, 1979	"	"	of S.C.		Joe W. Miller	1478	475	.00	woods, Harig. Prop. Begonia 11.15 ac. Camellat Dr. Holly
6914 Aug 27, 1979	"	"	"		Joe W. Miller	1478	476	.00	Real Estate
7819 Sept 4, 1979	"	"	"		Joe W. Miller	1479	569	46,700	Agree, not to convey or encumber for mtg. see Rem Bk. 1457 pg. 204
8149 Sept 6, 1979	"	"	of Atlanta		Cunningham & Sumner ^{Assoc.}	1479	911		Release lot 21 Altamont Court for mtg. see Rem Bk. 1457 pg. 204
8150 Sept 6, 1979	"	"	of Atlanta		Cunningham & Sumner ^{Assoc.}	1479	912		Release lot 5 Altamont Court Rem Bk. 1476 pg. 889
9819 Sept 21, 1979	"	"	of S.C.		Random assoc. a.s.c.	1481	557	.00	Subordination - for mtg. see Rem Bk. 1476 pg. 879
								52,000	Subordination - for mtg. see for mtg. see Rem Bk. 1370 pg. 581
									Release Unit 56 Brentwood H.P.K. for mtg. see Rem Bk. 1319 pg. 69
									Release Unit 56 Brentwood H.P.K. for mtg. see Rem Bk. 1319 pg. 69
									Sub. Low Lots A + B Woodruff

INDIRECT or MORTGAGEE Index to Real Estate Mortgages - Greenville County, S. C.

Open at Proper Tab according to First Letter or Letters of Name and refer to Buff Sub-Index sheet for page reference.

KEYS PRINTING CO.

(0)

FILE NUMBER DATE OF RECORD	MORTGAGEES FAMILY NAMES	GIVEN NAMES ABCDEFGH	GIVEN NAMES IJKLMNO	GIVEN NAMES PQRSTUVWXYZ	MORTGAGORS	BOOK PAGE	AMOUNT	BRIEF DESCRIPTION, LOCATION, ETC. (NOT WARRANTED)
10061 Sept. 24, 1979 10203	Bank	First National Of S. C.			<i>et al</i> Steven M. D'Alessia	Deed Book 1112 112		Real Estate Agreement not to convey or encumber
Sept. 25, 1979	"	"	"	"	Jack E. Shaw	Deed Book 1112 225		Non-Disturbance Agreement for mtg. see REM Bk. 1371 pg. 881, 1383 pg 875 + assign. 1396 pg. 287
10547 Sept. 27, 1979 12846	"	"	"	"	<i>et al</i> Paul F. Alexander, Jr	Deed Book 1112 482		Real Estate Agree. not to convey or encumber
Oct 8, 1979	"	"	Atlanta		Cunningham & Sumner <i>Assoc.</i>	1483 659		Release Unit 33 Brentwood H. P. R. Ph. II - gen mtg. see REM Bk. 1319 pg 67 - 1370 pg 581 and First mol Bk. 1370 pg. 607
13101 Oct. 18, 1979 13214	"	"	J.S.C.		Claudia B. Harbit	1483 657	76	E. Park, sec. J Pt. lot 115 Ebaugh ave.
Oct. 19, 1979 13439	"	"	"		Louise A. Quinn	1484 896	7,277	
Oct. 22, 1979 13438	"	"	of Atlanta		<i>Assoc.</i> Cunningham & Sumner	1485 16	75,000	Lat. McDaniel Ct. for mtg. see REM Bk. 1319 pg. 69
Oct. 22, 1979 13436	"	"	of Atlanta		<i>Assoc.</i> Cunningham & Sumner	1485 325		Release Unit 48 Brentwood H. P. Reg. for mtg. see REM Bk. 1319 pg. 69
Oct. 22, 1979	"	"	of Atlanta		<i>Assoc.</i> Cunningham & Sumner	1485 326		Release Unit 40 Brentwood H. P. Reg.
13435 Oct. 22, 1979 13737	"	"	of Atlanta		<i>Assoc.</i> Cunningham & Sumner	1485 328		Release Unit 47 Brentwood H. P. Reg. for mtg. see REM Bk. 1319 pg 69, 1370 pg. 581 + modification 1370 pg. 607
Oct. 24, 1979 13835	"	"	of SC		<i>Assoc.</i> Cunningham & Sumner	1485 328		for mtg. see REM Bk. 1319 pg. 69
Oct 25, 1979	"	"	of SC		Dr. Gary Harbit, et al	1485 329		Release Unit 44 Brentwood H. P. R. 79-8589 Fixtures Rt. 5, Tanyard Rd. for mtg. see REM Bk. 1457 pg. 204
					Geo W. Miller	1485 777		Release lot 22 Altamont Court

INDIRECT or MORTGAGEE Index to Real Estate Mortgages - Greenville County, S. C.

Open at Proper Tab according to First Letter or Letters of Name and refer to Buff Sub-Index sheet for page reference.

KEYS PRINTING CO.

FILE NUMBER DATE OF RECORD	MORTGAGEES FAMILY NAMES	GIVEN NAMES ABCDEFGHIJ	GIVEN NAMES KLMNOP	GIVEN NAMES QRSTUVWXYZ	MORTGAGORS	BOOK	PAGE	AMOUNT	BRIEF DESCRIPTION, LOCATION, ETC. (NOT WARRANTED)
13978 Oct. 25, 1979	Bank	First Nat	l Of	Atlanta	Cunningham & Summers ^{assoc.}	1485	778		See mtg. see Rem Bk. 1319 pg. 69 Release Unit 38 Trentwood H. P. K
14267 Oct. 29, 1979	"	"	"	S.C.	Joe W. Miller	1486	270		Release Unit 2-A + 2-B Holly Woods Mort. P. Reg. - for mtg. see Rem Bk. 1476 pgs 878 and 889
14539 Oct. 30, 1979	"	"	"	Sickens	Ebene a. Ocker	1486	418	9,109	gress Face, also 2/3 ingress &
15335 Nov. 5, 1979	"	"	"	S.C.	H. & R. Industries, Inc.	1487	169	15,000	10 acres Hughes St.
15796 Nov. 8, 1979	"	"	"	atl.	Cunningham & Summers ^{assoc.}	1487	620		subordination of mtg. for mtg. see Rem Bk. 1319 pg. 69 + mod. St. 1370 pg. 587, St. 1370 pg. 581, St. 1487 pg. 626. also assign of rents & Lease 222 St. 1004 of 341
16405 Nov. 14, 1979	"	"	"	S.C.	Finlay Ltd. ^{a exempt.}	1487	620		see Rem Bk. 1471 pg. 54 Mod. of note & mtg. - for mtg. for mtg. see Rem Bk. 1471 pg. 54 mtg. assigned to son. Life Ins. Co. for mtg. see Rem Bk. 1457 pg. 204 Release Lot 9 Altamont Forest
16406 Nov. 14, 1979	"	"	"	S.C.	Finlay Ltd.	1488	177		
16596 Nov. 15, 1979	"	"	"	S.C.	Joe W. Miller	1488	494		
18752 Dec. 6, 1979	"	"	"		Robert Bruce White	1490	516	60,000 ⁰⁰	37.52 ac. Sainsett Hwy. Real Estate Agree. not to convey or encumber
19182 Dec. 11, 1979	"	"	"	S.C.	Margaret R. Edwards	Deed Book	1117	188	
19520 Dec. 14, 1979	"	"	"	Atlanta	Cunningham & Summers ^{assoc.}	1491	272		Release Unit 41 Trentwood H. P. K. for mtg. see Rem Bk. 1319 pg. 69 and 1370 pg. 581
20144 Dec. 26, 1979	"	"	"	S.C.	B. Michael Bedingfield ^{et al}	Deed Book	1117	701	Real Est. for orig. see Deed Bk. 1037-838 Release of Agree. Not to Convey or Encumber

INDIRECT or MORTGAGEE Index to Real Estate Mortgages - Greenville County, S. C.

Open at Proper Tab according to First Letter or Letters of Name and refer to Buff Sub-Index sheet for page reference.

KEYS PRINTING CO.

FILE NUMBER DATE OF RECORD	MORTGAGEES FAMILY NAMES	GIVEN NAMES ABCDEFGH	GIVEN NAMES IJKLMNO	GIVEN NAMES PQRSTUVWXYZ	MORTGAGORS	BOOK	PAGE	AMOUNT	BRIEF DESCRIPTION, LOCATION, ETC. (NOT WARRANTED)
21354 Jan 7, 1980	Bank				Joe W. Heller	1492	719		1st mtg. see REM Bd. 1476 pg. 879
21706 Jan 10, 1980	"				Ass. - a pto. Cunningham & Summers	1492	988		Release Unit 4-9 Holly Woods, H.P.R.
22379 Jan 18, 1980	"				Assoc. Cunningham & Summers	1493	643		2nd mtg. see REM Bd. 1319 pg. 69
22393 Jan 18, 1980	"				Assoc. Cunningham & Summers	1493	630		Release Unit 64 Jentwood N.P.R.
22393 Jan 18, 1980	"				Assoc. Cunningham & Summers	1493	631		2nd mtg. see REM Bd. 1319 pg. 69
22383 Jan 18, 1980	"				Assoc. Cunningham & Summers	1493	631		Release Unit 29 Jentwood N.P.R.
22719 Jan 23, 1980	"				Assoc. Cunningham & Summers	1493	639		2nd mtg. see REM Bd. 1319 pg. 69
23214 Jan 28, 1980	"				Bartlawville Roy C. McCall, Jr.	1493	957		Release Unit 43 Jentwood N.P.R.
"	"				" "	1493	957		Partial Release of Lien by
"	"				Assoc. a pto. Cunningham & Summers	1494	230		Judgment call # 7916070
"	"				" "	1494	230		2nd mtg. see REM Bd. 1139 pg. 363
"	"				" "	1494	230		Subordination of mtg. for mtg.
23468 Jan 30, 1980	"				J.S.C. Royal S. Young	1494	498	30,000	see REM Bd. 1319 pg. 69, Mad. Bd. 1370 pg. 607, Bd. 1370 pg. 581
23516 Jan 31, 1980	"				Paula Whitcomb	✓	✓	✓	assign. of Rents + Leases Deed Bd. 1004 pg. 341
23691 Feb 1, 1980	"				Homer Styles	✓	✓	✓	Also rights
23691 Feb 1, 1980	"				N. Dean Davidson	✓	✓	✓	Lot, Augusta Rd. Denville
23691 Feb 1, 1980	"				Pete G. Stathos	✓	✓	✓	80-850

INDIRECT or MORTGAGEE Index to Real Estate Mortgages -- Greenville County, S. C.

Open at Proper Tab according to First Letter or Letters of Name and refer to Buff Sub-Index sheet for page reference.

KEYS PRINTING CO.

FILE NUMBER DATE OF RECORD	MORTGAGEES FAMILY NAMES	GIVEN NAMES ABCDEFGHIJ	GIVEN NAMES JKLMNO	GIVEN NAMES PQRSTUVWXYZ	MORTGAGORS	BOOK	PAGE	AMOUNT	BRIEF DESCRIPTION, LOCATION, ETC. (NOT WARRANTED)
24449 Feb. 12, 1980	Bank	First Nat.	Cancelled Dennis S. Linsley S.C.	5-28-80 #34311	Set Bk. 70 pg. 1397 C. Daniel Dobson, Jr.	Deed Book 1120	447		Real Estate Agree. Not to Convey or Encumber for mtg. see Rem Bk. 1319 pg. 69
24721 Oct. 15, 1980	"	"	of Atlanta		Cunningham & Summers Assoc.	1495	733		Release Unit 27 Dentwood H.P.R. Ry. 80-1329 Cavalier Dr.
25228 Feb. 21, 1980	"	"	of Florida		Heatherwood Assoc. L.P.	✓	✓	✓	Furniture - 13.00 Ac. Mauldin Rd. + Cavalier Dr.
25229 Feb. 21, 1980	"	"	"		Heatherwood assoc.	1496	48	27,000	15 acs. CDL Mauldin Rd. + for mtg. see Rem Bk. 1415 pg. 945
25239 Oct. 21, 1980	"	"	of Florida		Heatherwood Assoc. L.P.	1496	53		Consolidation Agreement for mtg. see Rem Bk. 1319 pg. 69
25238 Oct. 21, 1980	"	"	of Atlanta		Cunningham & Summers Assoc.	1496	156		Release Unit 24 Dentwood H.P.R.
25429 Oct. 22, 1980	"	"	of Florida		Heatherwood Assoc. L.P.	1496	202		mtg. assigned to Gov't Nat'l mtg. Assoc. - for mtg. see Rem Bk. 1415 pg. 945 + 1496 pg. 478
25273 Oct. 21, 1980	"	"	"	Cancelled 5-27-81 #32850	Set Bk. 74-205 Cheryl F. Lawson	Deed Book 1120	904		encumber Real Estate Agreement not to Convey or Encumber
25842 Feb. 27, 1980	"	"	Orangeburg		Julian A. Ott	1496	622	200,000	Lot 1 Pelham Rd., 80-1637 Blvd.
26424 Mar. 4, 1980	"	"	of S.C.		Anstel, Inc.	✓	✓	✓	Furniture 1.98 acres - Thousand Oaks Blvd.
26419 Mar. 4, 1980	"	"	"		Anstel, Inc.	1497	150	100,000	1.98 acs. Thousand Oaks for mtg. see Rem Bk. 1319 pg. 69
26916 Mar. 10, 1980	"	"	of Atlanta		Cunningham & Summers Assoc.	1497	648		Release Unit 32 Dentwood H.P.R.
27159 Mar. 12, 1980	"	"	of S.C.	Cancelled Dennis S. Linsley S.C. 4-14-82 #22964	Set Bk. 76-1614 E. Larry Kelly	Deed Book 1122	21		Real Estate Agreement not to sell or encumber
27888 Mar. 19, 1980	"	"	"		Gal W. Miller	1498	456		Release Unit 4-7 Holly woods orig. Prop. Regime - for mtg. see R & H Bk. 1476 pg. 879 + 889
"	"	"	"		"	1498	456		

INDIRECT or MORTGAGEE Index to Real Estate Mortgages — Greenville County, S. C.

4
(4)

KEYS PRINTING COMPANY, GREENVILLE, S. C.

☞ Open at Proper Tab according to First Letter or Letters of Name and refer to Buff Sub-Index sheet for page reference.

FILE NUMBER DATE OF RECORD	MORTGAGEES FAMILY NAMES	GIVEN NAMES ABCDEFGHIJ	GIVEN NAMES JKLMNOPQ	GIVEN NAMES RSTUVWXYZ	MORTGAGORS	BOOK	PAGE	Amount	BRIEF DESCRIPTION, LOCATION, ETC. (Not Warranted)
27980 Mar 20 1980	Bank	First Nat'l	Of S. C.		Lana Davis Moller	1498	500	130,000	+ Skyline way, Flynn Estate. 3 late 1st. lat. car. Hwy 29
30342 Apr 14 1980	"	"	"		Joe W. Miller	1500	689		3rd mtg. see Rem Bk. 1476 pg. 879 Release Unit 1-B Holly wood H.P.R.
30413 Apr 15 1980	"	Donnie S. Tankersley	5-27-81	# 32876	Joe W. Miller 1st Deed Bk.	1123	992		Real Estate Agreement not to convey or encumber
30941 Apr 21 1980	"	"	of Atlanta		Cunningham & Summers Assoc.	1501	227		1st mtg. see Rem Bk. 1319 pg. 69 Release Unit 22 Brentwood H.P.R.
30942 Apr 21 1980	"	"	of Atlanta		Cunningham & Summers Assoc.	1501	228		1st mtg. see Rem Bk. 1319 pg. 69 Release Unit 20 Brentwood H.P.R.
30943 Apr 21 1980	"	"	of Atlanta		Cunningham & Summers Assoc.	1501	229		1st mtg. see Rem Bk. 1319 pg. 69 Release Unit 28 Brentwood H.P.R.
32123 May 2 1980	"	"	of Atlanta		Cunningham & Summers Assoc.	1502	286		1st mtg. see Rem Bk. 1319 pg. 69 Release Unit 15 Brentwood H.P.R.
34236 May 27 1980	"	"	of S.C., et al.		Greenville County, S.C.	✓	✓	✓	80-3753 Fixtures - Deed Bk. - 1126, Pg. 376
34187 May 27 1980	"	"	of S.C., et al.		Greenville county, S.C.	1503	933	9,200,000	also 1st. Lof. Mort. Hwy. 14 Fairview H.P.
34186 May 27 1980	"	"	of S.C.		Ira L. Mullin	Deed Book 1126	506		Real Estate Agreement not to convey or encumber
34920 Jun 4 1980	"	"	of Atl.		Cunningham & Summers Assoc.	1504	553		1st mtg. see Rem Bk. 1319 pg. 69 Release Unit 18 Brentwood H.P.R.
34920 Jun 4 1980	"	"	"		Cunningham & Summers Assoc.	1504	554		1st mtg. see Rem Bk. 1319 pg. 69 Release Unit 13 Brentwood H.P.R.
34920 Jun 4 1980	"	"	"		Cunningham & Summers Assoc.	1504	555		1st mtg. see Rem Bk. 1319 pg. 69 Release Unit 9 Brentwood H.P.R.
34920 Jun 4 1980	"	"	"		Cunningham & Summers Assoc.	1504	556		1st mtg. see Rem Bk. 1319 pg. 69 Release Unit 17 Brentwood, H.P.R.
35767 June 16 1980	"	Donnie S. Tankersley	10-20-86	# 15835	Target Properties	✓	✓	✓	80-4294 Fixtures - 1124 N. Pl. Burg Dr.
35917 June 17 1980	"	"	of Atlanta		Cunningham & Summers Assoc.	1505	442		1st mtg. see Rem Bk. 1319 pg. 69 Release Unit 7 Brentwood H.P.R.

INDIRECT or MORTGAGEE Index to Real Estate Mortgages — Greenville County, S. C.

KEYS PRINTING COMPANY, GREENVILLE, S. C.

Open at Proper Tab according to First Letter or Letters of Name and refer to Buff Sub-Index sheet for page reference.

FILE NUMBER DATE OF RECORD	MORTGAGEES FAMILY NAMES	GIVEN NAMES ABCDEFGHIJ	GIVEN NAMES JKLMNO	GIVEN NAMES PQRSTUVWXYZ	MORTGAGORS	BOOK	PAGE	Amount	BRIEF DESCRIPTION, LOCATION, ETC. (Not Warranted)
July 1, 1980 16 427	Bank	First Nat'l			Cunningham & Summers Assoc. Inc.	1506	75.3		for mtg. see Rem Bk 1319 pg. 69 Release Unit 23 Jentwood H.P.R.
July 7, 1980 564	"	"			Standard Supply Co.	1507	72	32 75,788	Prop. in Oconee county 4.2 acs. alt. U.S. 123, also
July 8, 1980 "	"	"			Joe W. Hiller	1507	155		Release Unit 4-B Holly Wood Mor. Prop. Reg. for mtg. - see Rem Bk 1476 pg. 879
" 1920	"	"			"	1507	155		80-5272 Furniture - 2 A Chimney Sq. Smville
July 22, 1980 3332	"	"			Ralph Hendrix, et al	✓	✓	✓	for mtg. see Rem Bk 1319 pg. 69 Release Unit 30 Jentwood H.P.R.
Aug 4, 1980 3332	"	"			Cunningham & Summers Assoc.	1509	821		for mtg. see Rem Bk 1319 pg. 69 Release Unit 30 Jentwood H.P.R.
Aug 4, 1980 3394	"	"			Cunningham & Summers Assoc.	1509	822		for mtg. see Rem Bk 1319 pg. 69 Release Unit 30 Jentwood H.P.R.
Aug 5, 1980 3814	"	"			Jerry A. Oswald, et al	1509	825	.00 11,300	Sugar creek Lot 9 Sugar creek Lane
Aug 8, 1980 3924	"	"			Douglas D. Davis, et al	1510	358	.01 10,423	sec. 11 Lot 562 Westwood
Aug 11, 1980 4146	"	"			Claude R. Rogers	1510	484	.00 80,000	(S.C. Hwy. 253) Lot State Park Rd.
Aug 12, 1980 4210	"	"			Joe W. Hiller	1510	719		for mtg. see Rem Bk 1476 pg. 879 + 889 Release Unit 4-E Holly Wood H.P.R.
Aug 13, 1980 4697	"	"			Charles D. Jackson	1510	837	.88 17,182	Mtg. Surpin Halland, Butler St Lot 8 Mimosa Ln.,
Aug 15, 1980 4464	"	"			Jessie L. Clement	1511	396	.00 20,001	O'neal St. 1.17 acs. Hwy. 272, Real Estate
Aug 14, 1980 4534	"	"			Michael R. Hoffman, et al	1131	212		Agree. not to Comey or encumber Real Estate
Aug 15, 1980	"	"			Kerby J. Quinn, Jr. et al	1131	234		Agree. not to Comey or encumber

Cancelled
Dennis S. Sanderberg
12-15-83 # 19139
of S.C.

INDIRECT or MORTGAGEE Index to Real Estate Mortgages — Greenville County, S. C.

4
(R)

KEYS PRINTING COMPANY, GREENVILLE, S. C.

Open at Proper Tab according to First Letter or Letters of Name and refer to Buff Sub-Index sheet for page reference.

FILE NUMBER DATE OF RECORD	MORTGAGEES FAMILY NAMES	GIVEN NAMES ABCDEFGH	GIVEN NAMES IJKLMNO	GIVEN NAMES PQRSTUWXYZ	MORTGAGORS	BOOK	PAGE	Amount	BRIEF DESCRIPTION, LOCATION, ETC. (Not Warranted)
5551 Aug 22, 1980	Bank				Assoc. Cunningham & Summers	1512	379		Jointly see Rembk. - 1319 pg. 69 Release Unit 21 Trentwood H. P. R.
5832 Aug 26, 1980	"			of S.C.	Ernest L. Rawlins Jr.	Dead Book	1132	4	Real Estate Agree. not to convey or encumber
7010 Sep 4, 1980	"	"	"	of S.C.	P.L. Bruce Co., et al.	1574	459	152,000 ^{.00}	5.91 acc. Old Paris mt. Rd.
7137 Sep 5, 1980	"			of S.C.	Wiley J. Newart	Dead Book	1132	714	Real Estate Agree. not to convey or encumber
8240 Sept 15, 1980	"	"	"	of S.C.	Joshua E. Varat	✓	✓	✓	80-6675 Sisters S. Beatty Rd
8226 Sept 15, 1980	"	Cancelled Dannie S. Tankersley	8-6-85	# 4410	et al Blk 90-1425	Dead Book	1133	473	Real Estate Agree. not to convey or encumber
8226 Sept 15, 1980	"	Cancelled Dannie S. Tankersley	4-14-83	# 26663	et al Blk 80-545	Dead Book	1133	474	Real Estate Agree. not to convey or encumber
8517 Sep 17, 1980	"	"	"	"	Earl Robert Crowder, et al	1516	258	9,223 ^{.51}	3.96 acc. Old Easley Bridge
8559 Sep 17, 1980	"	"	"	"	Donald Bruce Stark	1516	275	20,812 ^{.00}	Old Orchard Lake, Coach Hills Lot 168 cor. Coach Hills Dr. +
8819 Sep 18, 1980	"	"	"	of Atlanta	Assoc. Cunningham & Summers	1516	607		Jointly see Rembk. 1319 pg. 69 Release Unit 3 Trentwood H. P. R.
8835 Sep 19, 1980	"	"	"	of S.C.	Lloyd P. auten	1516	623	300,000 ^{.00}	Tracts B-2 + B-3 Lopez mt. Rd. Lot, cor. Haywood & Pelham Rd
9980 Sep 29, 1980	"	"	"	of S.C.	Joe W. Miller	1518	159		Jointly see Rembk. 1458 pg. 204 Release lot 23 Altamont Court
10539 Oct 3, 1980	"	"	"	"	etal Paul alan Jernisson	1518	910	13,798 ^{.40}	Have see Lot 176 Rockley Dr.
11301 Oct 9, 1980	"	"	"	of Atlanta	Assoc. Cunningham & Summers	1519	979		Jointly see Rembk. 1319 pg. 69 Release Unit 2 Trentwood H. P. R.
11301 Oct 9, 1980	"	"	"	of Atlanta	Assoc. Cunningham & Summers	1519	980		Jointly see Rembk. 1319 pg. 69 Release Unit 6 Trentwood H. P. R.
12423 Oct 29, 1980	"	"	"	of Atlanta	Assoc. Cunningham & Summers	1521	393		Jointly see Rembk. 1370 pg. 581 Release Unit 52 Trentwood H. P. R.

INDIRECT or MORTGAGEE Index to Real Estate Mortgages — Greenville County, S. C.

KEYS PRINTING COMPANY, GREENVILLE, S. C.

Open at Proper Tab according to First Letter or Letters of Name and refer to Buff Sub-Index sheet for page reference.

FILE NUMBER DATE OF RECORD	MORTGAGEES FAMILY NAMES	GIVEN NAMES ABCDEFGHIH	GIVEN NAMES IJKLMNO	GIVEN NAMES PQRSTUVWXYZ	MORTGAGORS	BOOK	PAGE	Amount	BRIEF DESCRIPTION, LOCATION, ETC. (Not Warranted)
12608 Oct 22, 1980	Bank	First National			Jan P. Zorbecky et al Assoc. a S.C. Ltd. Pk.	1521	545	100,000	24.74 Acs less pt. Hammett Rd
12795 Oct. 23, 1980	"	"	"	"	Golden Strip Freeway	1521	738	60,000	84.11 Acs Maple St. Esth
12830 Oct 23, 1980	"	"	"	"	Cunningham & Sumner Assoc	1521	851		Jay mtg au Rem Bl. 1319 pp - 69 Release Unit 19 Juntwood H.P.R.
13397 Oct. 29, 1980	"	"	"	"	Dene Keller Powell	1522	466	10,000	3rd Rd Lindsey a/c - Home of Lot 17 = 2.36 a/c. Reedy
14058 Nov. 4, 1980	"	"	"	"	Joe W. Miller	1523	356	48,000	The Summit 4 lots altamont Rd.
14202 Nov. 5, 1980	"	"	"	"	Joe W. Miller	1523	605		Jay mtg au Rem Bl. 1457 pp. 204 Release Lot 7 Altamont Forest
14559 Nov. 10, 1980	"	Cancelled Donnie S. Sanderberg REMIC	12-5-83	# 17980	3rd BK 83-662 Claude D. Moore et al	Dud Book	1137	79	Real Estate Agree not to Convey or Encumber H.P.R.
14815 Nov. 12, 1980	"	"	"	"	Classic Street, etc.	1524	302	41,100	Unit 3-A Holly wood
14935 Nov. 13, 1980	"	"	"	"	Joe W. Miller	1524	449		Release Unit 3 A Holly wood, Nov Prop. Reg. - Jay mtg. au Rem Bl. 1476 pp. 879
15098 Nov. 14, 1980	"	Cancelled Donnie S. Sanderberg	2-2-87	# 31773	Joe W. Miller	1524	635		Jay mtg. au Rem Bl. 1457 pp. 204 Release Lot 26 Altamont Forest
15026 Nov. 14, 1980	"	Cancelled Donnie S. Sanderberg REMIC	8-10-82	# 3385	8th BK 99-1620 Michael P. Keeshen	Dud Book	1137	354	Real Est. Agreement not to Convey or Encumber
15482 Nov. 19, 1980	"	Cancelled Donnie S. Sanderberg REMIC	4-6-83	# 25757	77-1477 Thomas B. Henry Sr.	Dud Book	1137	601	Encumber Real Estate Agreement not to Convey
15896 Nov. 24, 1980	"	Cancelled Donnie S. Sanderberg REMIC			80-335 The Worthy Group	Dud Book	1137	879	Real Prop. Acq. Cleveland St.
16569 Dec. 2, 1980	"	"	"	"	L. D. L. Enterprises, Inc	1526	173	20,000	St. Lots 71 & Rose Ave
16829 Dec. 4, 1980	"	"	"	"	R. Daniel Capell	1526	511	12,500	Lot 5 + Strip

INDIRECT or MORTGAGEE Index to Real Estate Mortgages — Greenville County, S. C.

KEYS PRINTING COMPANY, GREENVILLE, S. C.

☞ Open at Proper Tab according to First Letter or Letters of Name and refer to Buff Sub-Index sheet for page reference.

4
(5)

FILE NUMBER DATE OF RECORD	MORTGAGEES FAMILY NAMES	GIVEN NAMES ABCDEFGH	GIVEN NAMES IJKLMNO	GIVEN NAMES PQRSTUVWXYZ	MORTGAGORS	BOOK	PAGE	Amount	BRIEF DESCRIPTION, LOCATION, ETC. (Not Warranted)
17690 Dec. 12, 1980	<i>Cancelled</i> Dannie S. Lankersley REMC	1402 pg 104 Dec. 1, 1973			T. Hunter West	Deed Book 1138	890		Encumber Real Estate Agreement not to convey or see Rem. bk. 1510 pg. 484
18143 Dec. 17, 1980	"	"	"	"	Claude R. Rogan	1527	916		Modification of agreement for mtg. N.P.R.
18050 Dec. 17, 1980	"	"	"	"	Thomas L. McCracken	1527	798	96,477	Unit 5-A Jarrow Park
18050 Dec. 17, 1980	"	"	"	"	Thomas L. McCracken	1527	801	96,477	Seven Oaks Lot 45 E. Woodlawn Dr.
18531 Dec. 22, 1980	"	"	"	"	Joe W. Hiller	1528	299		79 mtg. see Rem. bk. 1457 pg. 204 Release lot 15 Altamont Forest
18481 Dec. 22, 1980	"	"	"	"	Mills Centre Ltd. Pte.	1528	174	130,000	Guest Str 14.06 ac. cor. Church &
18932 Dec. 30, 1980	"	"	J. Pickens		Luth Reese	1528	734	8,030	midway area Lot 11 Incline St.
19593 Jan. 6, 1981	"	"	J. Atl.		Cunningham & Summers	1529	389		allase unit 4 Brentwood N.P.R. 701 mtg. see Rem. bk. 1319 pg. 691
"	"	"	"	"	"	1529	389		bk. 1370 pg. 607 & bk. 1370 pg. 581
19662 Jan. 7, 1981	"	"	J.S.C.		Robert A. Wilson	1529	406	110,200	altamont, Parcel sec-1 Lot 27 Hickory Ridge
19797 Jan. 8, 1981	"	"	"	"	Joyce N. Tucker	1529	510	20,000	McSwain Lodge, Butler St. Lot 58 Shadydale Ct.
19978 Jan. 9, 1981	"	"	"	"	Hearthstone Bldg's S.C. Pte.	1529	716	45,000	Henderson Forest Lot 21 Dabner ave.
20076 Jan. 9, 1981	"	"	"	"	Thomas L. McCracken	1529	769	96,477	de-lease Foreign mtg. see Rem. bk. 1527
"	"	"	"	"	"	1529	769		de-lease 3.798 of unit 5-A Jarrow Park N.P.R.
19701 Jan. 7, 1981	"	<i>Cancelled</i> Dannie S. Lankersley REMC	7-13-82	# 971 Sat Bk. 77-1002	James M. Thompson	Deed Book 1140	414		encumber Real Estate Agreement not to convey or
20358 Jan. 15, 1981	"	"	"	"	John Henry Lunsford	1530	143	4,501	.84 Lot 10 Essex Ct.

INDIRECT or MORTGAGEE Index to Real Estate Mortgages — Greenville County, S. C.

KEYS PRINTING COMPANY, GREENVILLE, S. C.

Open at Proper Tab according to First Letter or Letters of Name and refer to Buff Sub-Index sheet for page reference.

FILE NUMBER DATE OF RECORD	MORTGAGEES FAMILY NAMES	GIVEN NAMES ABCDEFGH	GIVEN NAMES IJKLMNO	GIVEN NAMES PQRSTUVWXYZ	MORTGAGORS	BOOK	PAGE	Amount	BRIEF DESCRIPTION, LOCATION, ETC. (Not Warranted)
20437 Jan 15, 1981	Bank	First National of S. C.			Ronald P. Duncan et al	Deed Book 1140	899		Real Prop. Agreement
21969 Feb 2, 1981	"	10-22-81 # 10155		Cancelled Dannie S. Lankford KMC	et al BK 75-985 Dwenda W. Bruce	Deed Book 1141	905		Encumber Real Estate Agreement not to convey on Buckhorn Rd. Lead Pl.
22184 Feb 4, 1981	"	"	"	"	Donald E. Brandt, et al	1531	688	20,000	29.34 ac. Coy. Hwy 2531
22599 Feb 9, 1981	"	"	"	Atlanta	Cunningham & Sumner	1532	141		Release Unit 26 Piedmont H. P. R. for mtg. on LEM Bk. 1319 pg. 69 & Bk. 1370 pg. 581
22521 Feb 9, 1981	"	"	"	S.C.	Joe W. Miller	1531	975	634,000	2 tracts Holly see Plant.
22888 Feb 12, 1981	"	"	"	S.C.	G. C. Harris, Jr. et al	Deed Book 1142	639		Encumber Real Estate Agreement not to convey on
22888 Feb 12, 1981	"	"	"	S.C.	Roger D. Jones et al	Deed Book 1142	640		Encumber Real Estate Agreement not to convey on
23135 Feb 16, 1981	"	"	"	"	Ronald N. Post, et al	1532	597	70,000	encl. Stone Lake Hpts. Sec. 2 Lote 189 & 110 Stone Lake
23419 Feb 18, 1981	"	"	"	"	James M. Anderson, et al	1532	773	82,500	Super Creek, Sec. 1 Lot 239 Middle Brook Rd.
23494 Feb 19, 1981	"	"	"	"	Joe W. Miller	1532	703	65,000	Stoneridge Lot 1 Altamont Rd.
23512 Feb 19, 1981	"	"	"	"	Larry R. Webb	Deed Book 1143	39		real estate Agreement not to convey or encumbr
24125 Feb 26, 1981	"	"	"	"	Joseph T. Moon	✓	✓	✓	81-1213 Furniture - Rk. 2 - Piedmont, S.C.
24489 Mar 2, 1981	"	"	"	"	Winston J. Woodward	1533	965	28,000	South St. Lot 2 White Horse Rd.
25061 Mar 6, 1981	"	"	"	"	Joseph R. Mibelich, et al	1534	411	115,000	Holly see Plant. H. P. sec III & Lot 125 Holly Park Lane
25377 Mar 11, 1981	"	"	"	"	William A. Hall, et al	1534	809	35,000	Merrifield Pl. sec. III Lot 104 Continental Dr.

INDIRECT or MORTGAGEE Index to Real Estate Mortgages — Greenville County, S. C.

KEYS PRINTING COMPANY, GREENVILLE, S. C.

☞ Open at Proper Tab according to First Letter or Letters of Name and refer to Buff Sub-Index sheet for page reference.

(7)

FILE NUMBER DATE OF RECORD	MORTGAGEES FAMILY NAMES	GIVEN NAMES ABCDEFGH	GIVEN NAMES IJKLMNO	GIVEN NAMES PQRSTUWXYZ	MORTGAGORS	BOOK	PAGE	Amount	BRIEF DESCRIPTION, LOCATION, ETC. (Not Warranted)
25735 Mar. 13, 1981	Bank	First Nat	l. Of S. C.		<i>Space Center, Inc.</i> Wall Hampton	1535	146	75,000 ^{.00}	also tract unnamed rd. Hart, Walker Rd.
25824 Mar. 16, 1981	"	Annis S. Inkerley RMC	2-21-83	#20692	<i>Dot BK. 79-1174</i> Lawrence W. Crane, et al	Deed Book 1144	435		Encumber Real Estate Agreement not to convey or
25825 Mar. 16, 1981	"	"	11-17-81	#12138	Annis S. Inkerley William A. Jones, Jr.	Deed Book 1144	436		Encumber Real Estate Agreement not to convey or
26091 Mar. 18, 1981	"	"	"	"	Jack E. Shaw	1535	526		see Rem. bk. 1358 pp. 374 Extension Agreement - for mtg.
26335 Mar. 20, 1981	"	"	"	"	Charles Luce, et al	1535	718	2,500 ^{.00}	Eggs, Mauldin Pt. lot 17 Adams mill
26444 Mar. 23, 1981	"	"	"	"	William R. Fairbanks et al	1535	803	45,000 ^{.00}	2.75 acs.
26738 Mar. 25, 1981	"	"	"	"	Raymond N. Campbell	1536	58	98,500 ^{.00}	Collins Creek Sec. 1 Lot 40 Collins Creek Rd.
26765 Mar. 25, 1981	"	"	"	"	Colin Gilbert, et al	1536	70	50,000 ^{.00}	see Plat. Ph. III sheet 1 Lot 74 Plantation rd. Holly
26942 Mar. 26, 1981	"	"	"	"	Joe W. Miller	1536	293		see mtg. see Rem. bk. 1457 pg. 204 Helen lot 28 Altamont Court
26925 Mar. 26, 1981	"	"	"	"	James N. Drake, Jr., et al	1536	127	59,500 ^{.00}	Old North Est. Sec. III Lot 368 Ad Drake Rd.
26911 Mar. 26, 1981	"	Annis S. Inkerley RMC	12-11-81	#13876	<i>Dot BK. 75-1778</i> Richard R. Wagner, et al	Deed Book 1145	132		Real Estate Agree not to convey or encumber
27453 Apr. 1, 1981	"	"	"	J. Dickens	James L. Thompson	1536	859	5487 ^{.30}	Greendale Lot 86 Knallview Dr.
27683 Apr. 2, 1981	"	"	"	J. S.C.	Sovereign Realty 1981-II	✓	✓	✓	81-2125 Fixtures - Jr. White Horse Rd.
27728 Apr. 2, 1981	"	"	"	"	Sovereign Realty 1981-II	1537	85	395,000 ^{.00}	2.55 acs. White Horse Rd. Real Estate
27968 Apr. 3, 1981	"	Annis S. Inkerley RMC	1-12-83	#17096	<i>Dot BK. 79-252</i> Houston N. Taylor, Jr.	Deed Book 1145	686		Agree not to convey or encumber
28156 Apr. 7, 1981	"	"	"	"	Thomas L. McCracken, et al	1537	578	88,768 ^{.85}	N.P.C. unit 5-A Junior Pt.

INDIRECT or MORTGAGEE Index to Real Estate Mortgages — Greenville County, S. C.

KEYS PRINTING COMPANY, GREENVILLE, S. C.

Open at Proper Tab according to First Letter or Letters of Name and refer to Buff Sub-Index sheet for page reference.

FILE NUMBER DATE OF RECORD	MORTGAGEES FAMILY NAMES	GIVEN NAMES ABCDEFGHIJ	GIVEN NAMES KLMNO	GIVEN NAMES PQRSTUVWXYZ	MORTGAGORS	BOOK	PAGE	Amount	BRIEF DESCRIPTION, LOCATION, ETC. (Not Warranted)
28156 Apr. 7, 1981	Bank	First Nat'l			Thomas L. McCracken, <i>etc</i>	1537	581	.85 88,768	Sugar Lake Lot 45 E. Woodlawn Dr.
28562 Apr. 10, 1981	"	"	"	"	Timothy Paul Jackels	1537	903	.00 16,500	Spartanville Forest, sec. 2 Lot 26 Spartanville Rd.
28714 Apr. 13, 1981	"	"	"	"	Joe W. Miller	1538	197		Release joint 1-A Holly woods Hwy. Prop. Reserve - for mtg. see Rem Ch. 1476 pg. 879 also 6.536 add.
"	"	"	"	"	"	1538	197		
28711 Apr. 13, 1981	"	"	"	"	B. Kenneth Bolt	1538	150	187,000	2 acs. Hudson Rd. Butler St.
28751 Apr. 14, 1981	"	<i>Cancelled</i> Dannie S. Inkerley	4-5-83	#25617	Chas. D. Jones, <i>et al</i>	Deed Book			Leil Estate Agree. not to convey or encumber
29083 Apr. 16, 1981	"	"	"	"	Franklin Enterprises	1146	231	.00	Tree Plant. Pt. III sec. II Lot 118 Briarwood Dr. Holly
29524 Apr. 21, 1981	"	"	"	"	Joe W. Miller	1538	906		for mtg. see Rem Ch. 1457 pg. 204 Release Lot 2 Altamont Forest
30053 Apr. 27, 1981	"	"	"	"	Meriam B. Young	1539	276	70,000	Knallwood Hgts. Lot 24 Knallwood Dr.
30056 Apr. 27, 1981	"	"	"	"	Thomas L. McCracken, <i>etc</i>	1539	293	.66 85,354	Sugar Lake Lot 45 E. Woodlawn Dr.
30056 Apr. 27, 1981	"	"	"	"	Thomas L. McCracken, <i>etc</i>	1539	296	.66 85,354	H. P. R. Unit 5-A Sugar Lake
30631 Apr. 27, 1981	"	<i>Cancelled</i> Dannie S. Inkerley	4-6-87	#419039 + 86101-260	William A. Johnson, Jr.	Deed Book			Encumber Real Estate Agreement not to convey or
30768 Apr. 4, 1981	"	<i>Cancelled</i> Dannie S. Inkerley	9-11-86	#103288 + 31197-28	Roy L. Vaughan, <i>et al</i>	Deed Book			Encumber Real Estate Agreement not to convey or
31223 May 7, 1981	"	"	"	"	Lucien Come Eleuen	1147	434	.00	Cedar Lane Rd.
31930 May 15, 1981	"	"	"	"	Johannes C. Lubber, <i>et al</i>	1540	649	150,000	Lot, Cor. White Horse Rd. + sec. 2
31969 May 15, 1981	"	"	"	"	Larry L. Oberg, <i>et al</i>	1541	322	70,000	Lot 402 Sugar Creek
	"	"	"	"		1541	542	.00 62,000	Heritage Lakes Lot 78 Lipizgan way

INDIRECT or MORTGAGEE Index to Real Estate Mortgages — Greenville County, S. C.

KEYS PRINTING COMPANY, GREENVILLE, S. C.

Open at Proper Tab according to First Letter or Letters of Name and refer to Buff Sub-Index sheet for page reference.

(U)

FILE NUMBER DATE OF RECORD	MORTGAGEES FAMILY NAMES	GIVEN NAMES ABCDEFGH	GIVEN NAMES IJKLMNO	GIVEN NAMES PQRSTUWXYZ	MORTGAGORS	BOOK	PAGE	Amount	BRIEF DESCRIPTION, LOCATION, ETC. (Not Warranted)
31967 May 15, 1981	Bank	First Nat'l.	l. Of S. C.		Franklin Enterprises, Inc.	1541	350	87,600	Holly see plant. M. III sec. II Lot 59 Chestnut Oak Cr.
32258 May 19, 1981	"	"	"	"	Robert C. Aykes, et al	1541	628	36,000	Lot, Pine Forest Dr.
32381 May 20, 1981	"	"	"	"	Jerry A. Oswald, et al	1541	723		Mtg. See Rem. Ch. 1509 ff. 895 Modification: Agreement for Transfer of Ownership
32618 May 22, 1981	"	"	"	"	The Manly Investment Group, Inc.	1541	941	120,000	Lot 1 Birch Blvd.
33123 May 29, 1981	"	"	"	"	Robert E. Whitman, et al	1542	543	47,000	+ Develper R. Mansfield N. Lot 1 Cor. Connecticut Dr.
33174 May 29, 1981	"	"	"	"	Richard S. Kodzi	1542	583	37,950	Paruale, sec. c Lot 12 Meyers Ct.
33204 May 29, 1981	"	"	"	"	Carol P. Hull	1542	617	40,000	+ McMillan ave. Pub. Hill Lot 64 Cor. Brookwood Dr.
33186 May 29, 1981	"	"	"	"	Alan M. Turza	1542	593	43,950	None see Lot 171 Rosebay Dr.
33273 June 1, 1981	"	"	"	"	James R. Anness, et al	1542	732	60,000	Sugar field Lot 91 Sugar Creek Ct.
33273 June 1, 1981	"	"	"	"	David G. Maffucci, et al	1542	736	72,000	Run Court Lot 48 Hackney Rd.
33275 June 1, 1981	"	"	"	"	Richard G. Picone, et al	1542	774	79,850	Harler H. Lot 186 Mt. Vista Ave.
33856 June 5, 1981	"	"	"	"	Willy J. Harvot, et al	1543	300	98,000	Holly see plant. sec. III Lot 77 Sacramento Ct.
33882 June 5, 1981	"	"	"	"	Raymond P. Morgan, et al	1543	305	138,000	Meyers Mt sec. 2 Lot 37 Forest Lane
33900 June 5, 1981	"	"	"	"	Ronald N. Clelland	1543	321	90,225	Martunde, sec. 1 1.31 sec. Foreview Rd.
34137 June 9, 1981	"	"	"	"	Srenda W. Bruce	1543	549	75,000	Augusta Rd. Lot 112 1/2 ft. lots 13 & 111
34150 June 9, 1981	"	"	"	"	Inay E. Dickert, et al	Deed Book 1149	644		Real Estate Agree. Not to Convey or Encumber.

INDIRECT or MORTGAGEE Index to Real Estate Mortgages — Greenville County, S. C.

KEYS PRINTING COMPANY, GREENVILLE, S. C.

Open at Proper Tab according to First Letter or Letters of Name and refer to Buff Sub-Index sheet for page reference.

FILE NUMBER DATE OF RECORD	MORTGAGEES FAMILY NAMES	GIVEN NAMES ABCDEFGHIJ	GIVEN NAMES JKLMNO	GIVEN NAMES PQRSTUVWXYZ	MORTGAGORS	BOOK	PAGE	Amount	BRIEF DESCRIPTION, LOCATION, ETC. (Not Warranted)
34430 June 11, 1981	Bank	First Nat'l			Mills Centre Ltd. Pts.	1543	850		see Rem. Bl. 1528 pg. 174 Extension Agreement - for mtg. 1 Green St.
34357 June 11, 1981	"	"	"		Mills Centre Ltd. Pts.	1543	735	300,000	Plot 14.06 acre. con. church
34468 June 12, 1981	"	"	"		Joseph L. Michalich	1543	871	80,000	see Mont. Pt. II, Sec. III 3 Lot 125 Holly Park Lane Holly
34510 June 12, 1981	"	"	"		Anthony J. Czajkowski	1543	894	90,800	Chick Spgs. 20. Lot 4 Oakley Rd. Galley
34765 June 15, 1981	"	"	"		Bruce M. Latta	1544	153	38,000	Sugar Creek sec. 2 Lot 477 Shady Creek Ct.
34799 June 16, 1981	"	"	"		John P. Heuer	1544	214	30,000	sec. 1 Lot 26 Old Mill Ests
34875 June 17, 1981	"	"	"		Dreg A. Whitney	1544	346	57,000	Brookfield West, sec. II Lot 59 Wilderwood Rd.
34874 June 17, 1981	"	"	"		Thomas E. Spence	1544	356	62,500	sec. 6 Lot 60 Deuenger Pl.
35230 June 19, 1981	"	"	"		William M. Williams	1544	651	35,500	N.P.R. Unit 4 Sycamore
35231 June 19, 1981	"	"	"		Ralph H. Aiken	1544	655	61,000	5.468 acre. Roper Mt. Rd.
35339 June 22, 1981	"	"	"		Franklin Enterprises	1544	794	77,200	Holly see Mont. sec. III 4. II Lot 60 Chestnut Oaks Cr.
35392 June 22, 1981	"	"	"		J. A. Kemp	1544	831	97,000	austin 20. Lots 18 & 19 Camellat Dr.
35661 June 24, 1981	"	"	"		Brunson Associates	1545	146		Rem. Bl. 1312 pg. 428 Extension Agreement - for mtg. see
35959 June 26, 1981	"	"	"		Brenda W. Bruce	1150	709		see R. 1114 see det. Bl. 114. pg. 905 Relief from Red Prop. Agmt. 55 acre
35945 June 26, 1981	"	"	"		Samuel P. Howard, Jr.	1545	408	30,000	see 2 acres .55 acre. Brandon rd
35932 June 26, 1981	"	"	"		James L. Harkness	1545	412	75,000	Sugar Creek, sec. 2 Lot 494 Sweetwater Rd.

INDIRECT or MORTGAGEE Index to Real Estate Mortgages -- Greenville County, S. C.

Open at Proper Tab according to First Letter or Letters of Name and refer to Buff Sub-Index sheet for page reference.

KEYS PRINTING CO.

FILE NUMBER DATE OF RECORD	MORTGAGEES FAMILY NAMES	GIVEN NAMES ABCDEFGHIJ	GIVEN NAMES JKLMNO	GIVEN NAMES PQRSTUVWXYZ	MORTGAGORS	BOOK	PAGE	AMOUNT	BRIEF DESCRIPTION, LOCATION, ETC. (NOT WARRANTED)
35941 June 26, 1981	Bank	First Nat'l. Of S. C.			Susan M. White	1545	428	54,000	Sec. 1 Sh. 1 Unit 2-D Wenwood Towne N.P.L.
35968 June 26, 1981	"	"	"	"	Peggy B. League	1545	451	45,000	Unit 3-B Holly Woods
35962 June 26, 1981	"	"	"	"	Joe W. Hiller	1545	495		Release Unit 5E Holly Woods H.P.K. for mtg. see Rem Sh. 1476 pg. 879 & Sh. 1531 pg. 975 Meyers H. Sec. 1
36142 June 29, 1981	"	"	"	"	Elizabeth M. Helchust	1545	613	87,500	Lot 5 Rockwood Dr. see Rem Sh. 1339 pg. 424 Extension Agreement for mtg. since lot. Sec. 4
36296 June 30, 1981	"	"	"	"	James R. Mann. et al	1545	789		Lot 4 Compton Dr. 2nd odd. Knallwood 3472
July 1, 1981	"	"	"	"	Konrad A. Mueller et al	1545	801	50,000	Lot 35 Knallwood Dr.
July 1, 1981	"	"	"	"	Joseph J. Woyton	1545	828	54,000	
293 July 2, 1981	"	"	"	"	Joe W. Hiller	1546	139		Release Unit 3-B Holly Woods H.P.K. for mtg. see Rem Sh. 1476 pg. 879 & Sh. 1531 pg. 975 their test. N.P.L.
724 July 2, 1981	"	"	"	"	Quinter E. Russell et al	1546	5	30,000	Southhome 222 McDaniel
505 July 2, 1981	"	"	"	"	Patricia N. Hoyer et al	1546	62	27,500	Unit 15-C Summit Place Ref Tax Trail taxcost. Sec. II
350 July 2, 1981	"	"	"	"	Aubrey Stirling	1546	90	84,900	Lot 16 W. Queen Ann. 10. + W. see Rem Sh. 1533 pg. 965 modification Agreement for mtg.
715 July 8, 1981	"	"	"	"	Winton F. Woodward	1546	522		
908 July 10, 1981	"	"	"	"	Joe W. Hiller	1546	727		Release Unit 5C Holly Woods H.P.K. for mtg. see Rem Sh. 1476 pg. 879 & Sh. 1531 pg. 975
					"	1546	727		

4 INDIRECT or MORTGAGEE Index to Real Estate Mortgages -- Greenville County, S. C.

Open at Proper Tab according to First Letter or Letters of Name and refer to Buff Sub-Index sheet for page reference.

KEYS PRINTING CO.

FILE NUMBER DATE OF RECORD	MORTGAGEES FAMILY NAMES	GIVEN NAMES ABCDEFGHIJ	GIVEN NAMES KLMNO	GIVEN NAMES PQRSTU VWXYZ	MORTGAGORS	BOOK PAGE	AMOUNT	BRIEF DESCRIPTION, LOCATION, ETC. (NOT WARRANTED)
857 July 10, 1981 1944	Bank	First Nat'l	1. Of S. C.		Enterprise, et al. Classic Speculation, et al.	1546 595	.00 53,000	N. P. R. Unit 5-c Holly Woods
July 10, 1981 11052	"	"	"	"	Michael J. McInerney, et al.	1546 682	.00 53,000	One Duwenger Pl. Sec. 10 Lot 154 Bloomfield
July 13, 1981 1257	"	"	"	"	Blake A. Newmaker, et al.	1546 781	.00 80,000	Forest sec. II Lot 25 Willoughough Dr.
July 15, 1981 1311	"	"	"	"	Edward Behrke, et al.	1546 982	.00 47,950	Seven Oaks Lot 43 E. Woodlawn Dr.
July 15, 1981 1358	"	"	"	"	Merill J. Osborne, et al.	1547 5	.00 42,000	Pl. lot 2 Parkside Mill Rd.
July 16, 1981 1430	"	"	"	"	Luetta J. Rogers, et al.	1547 79	.00 100,000	Wildcove Est. Lot 4 Burgundy Dr.
July 16, 1981 1625	"	"	"	"	Franklin Enterprise, et al.	1547 106	.00 79,600	Holly Hill Place, N. III Sec. II Lot 58 Chestnut Oaks Ct.
July 17, 1981 1624	"	"	of Florida	"	Heatherwood Associates, et al.	1547 377		mtg. assigned to Cameron - Beum Co. for mtg. see Rem Ch. 1415 pg. 945 Ch. 1496 pg. 48 & Agr. Ch. 1496 pg. 53
July 17, 1981 1532	"	"	of Florida	"	Heatherwood Associates, et al.	1547 378		mtg. assigned to the Commonwealth of Penn. School Employees' Retirement Fund for mtg. see Rem Ch. 1415 pg. 945 Ch. 1496 pg. 48
July 17, 1981 1532	"	"	S. C.	"	Linda S. Holmes, et al.	1547 195	.00 99,500	Forest Hill Lot 13 McInerney St.
July 17, 1981 1586	"	"	"	"	Jean W. James, et al.	1547 199	.00 95,000	Holly Hill, sec. II, N. III Lot 41 Coleswood Lane
July 17, 1981 1591	"	"	"	"	Robert J. Jones, et al.	1547 224	.00 53,000	91 ave. Navist. Dr.
July 17, 1981	"	"	"	"	Margaret A. Hassold, et al.	1547 234	.00 35,000	Lot 7 Lannan Dr.

INDIRECT or MORTGAGEE Index to Real Estate Mortgages - Greenville County, S. C.

Open at Proper Tab according to First Letter or Letters of Name and refer to Buff Sub-Index sheet for page reference.

KEYS PRINTING CO.

FILE NUMBER DATE OF RECORD	MORTGAGEES FAMILY NAMES	GIVEN NAMES ABCDEFGHIJ	GIVEN NAMES KLMNO	GIVEN NAMES PQRSTUVWXYZ	MORTGAGORS	BOOK	PAGE	AMOUNT	BRIEF DESCRIPTION, LOCATION, ETC. (NOT WARRANTED)
1621 July 17, 1981	Bank	First Nat'l. Of S, C.			<i>etal</i> Mark R. Nordlund	1547	244	25,000	Loudenshan Sec. 2 Lot 67 Chicomanga Lane Villas N.P.R.
1650 July 20, 1981	"	"	"	"	William J. Sutton	1547	382	55,900	Unit 17 - D Sugar creek Forester woods, sec. 7
1784 July 21, 1981	"	"	"	"	<i>etal</i> Craig J. Deitchley	1547	476	22,000	Lot 113 Honey creek Hayler Pt.
1840 July 21, 1981	"	"	"	"	<i>etal</i> Charles P. Butler, Jr.	1547	510	75,000	Lot 251 Woodvale ave. Mtg. see Rem Bk. 1503 p. 933
2073 July 23, 1981	"	"	"	<i>etal</i>	Greenville County, S.C.	1547	702		Part of Release of Lien for Phable creek sec. II
3147 July 24, 1981	"	"	"	"	<i>etal</i> Kenneth S. Sturm	1547	806	88,000	Lot 46 Phable creek way Haymie st.
2214 July 27, 1981	"	"	"	"	Walter Wilder	1547	912	50,000	Lot 601 Augusta st. + Sugar creek, sec. 2
2335 July 27, 1981	"	"	"	"	<i>etal</i> Dennis D. Mc Cleary	1547	979	65,000	Lot 442 Sweetwater ct., Thay Fox Run, sec. II
2338 July 27, 1981	"	"	"	"	<i>etal</i> Kenneth R. Peterson	1547	990	46,900	Lot 154 Wooddale ct. Reverger Rd. sec. III
2396 July 28, 1981	"	"	"	"	<i>att. in fact for Goya. mascari</i> Thomas A. Mascari	1548	38	60,000	Lot 94 Hedgewood Terrace Ocala ct.
2605 July 29, 1981	"	"	"	" of Chicago	First Piedmont Mtg. Co. Inc.	1548	190	1,500,000	East Greenland Dr. + Dr.
2607 July 29, 1981	"	"	"	"	First Piedmont Mtg. Co. Inc.	1548	210	1,500,000	Lot, cor. Harris rd. + Griffen Hwy. 14 also sub. in. satag. ctg.
2606 July 29, 1981	"	"	"	"	First Piedmont Mtg. Co. Inc.	1548	230	1,500,000	East I-95 Satterville Rd. + 81-4811
2568 July 29, 1981	"	"	"	" of Chicago	First Piedmont Mtg. Co. Inc.	✓	✓	✓	Page 190, 210 + 230 Futures - see REM Bk 1548
2749 July 30, 1981	"	"	"	" S.C.	<i>etal</i> Stephen L. Norman	1548	447	75,300	Sugar creek sec. 2 Lot 490 Shady creek ct.
2915 July 31, 1981	"	"	"	"	<i>etal</i> Michael L. Ware	1548	595	65,000	Sugar creek sec. 7 Lot 333 Briar creek rd.

4 INDIRECT or MORTGAGEE Index to Real Estate Mortgages - Greenville County, S. C.

Open at Proper Tab according to First Letter or Letters of Name and refer to Buff Sub-Index sheet for page reference.

KEYS PRINTING CO.

FILE NUMBER DATE OF RECORD	MORTGAGEES FAMILY NAMES	GIVEN NAMES ABCDEFGH	GIVEN NAMES IJKLMNO	GIVEN NAMES PQRSTUWXYZ	MORTGAGORS	BOOK	PAGE	AMOUNT	BRIEF DESCRIPTION, LOCATION, ETC. (NOT WARRANTED)
2977 July 31, 1981 2974	Bank	First Nat'l	1.	J West Bond, No.	Taylor, S.C. First Bapt Church	1548	704		First mortgage bonds 81-4900 Taylor, SC
July 31, 1981 3047	"	"	"	"	Taylor, SC First Bapt. Church of Ga	✓	✓	✓	Fixtures - In. - 8.96 ac. - W. Main St. Heritwood, sec. II
Aug. 3, 1981 3047	"	"	"	"	Donald E. Hoffman	1548	873	38,000	Lot 774 Yellow wood Dr., Heritage Lake
Aug. 3, 1981 3043	"	"	"	"	David R. Milon, et al	1548	886	40,000	Lot 21 Harness trail Heritwood, Ph. 1
Aug. 3, 1981 3045	"	"	"	"	Steven E. Reynolds	1548	896	45,000	Lot 20 Stonehill Lane W. Green Hills, sec. 1
Aug. 3, 1981 3129	"	"	"	"	James D. Waddell, et al	1548	900	90,000	Lot 21 1/2 lot 206 Dunwoody Sugar creek
Aug. 3, 1981 3246	"	"	"	"	Craig M. Feagin, et al	1548	945	79,200	Lot 64 Sugar creek Rd. Stratmore
Aug. 4, 1981 3253	"	"	"	"	William Lester Brown	1549	14	128,000	Lot 11 Duenger Co. + they have W. Sugar creek, sec. 7
Aug. 4, 1981 3414	"	"	"	"	Nancy Monica, et al	1549	62	84,000	Lot 222 cor. Stone Ridge Rd.
Aug. 6, 1981 3542	"	"	"	"	Luis H. Navarro, et al	1549	213	86,000	Lot 6 Pine Oaks Dr. Duenger Pl. sec. IV
Aug. 7, 1981 3556	"	"	"	"	Henry R. Cramer, et al	1549	301	52,000	Lot 116 Windward Way Heritage Lake
Aug. 7, 1981 3729	"	"	"	"	Augustus L. Kee, et al	1549	351	45,000	Lot 133 Harness trail Forester woods sec. 7
Aug. 10, 1981 3744	"	"	"	"	John R. Marell, et al	1549	472	59,000	Lot 128 Cherry Hill Co. Bellingham, sec. III
Aug. 10, 1981 4002	"	"	"	"	Darry L. Hougland	1549	480	40,000	Lot 45 Newgate Dr., Gatlerwood
Aug. 13, 1981	"	"	"	"	Billy D. Watkins	1541	771	40,000	Lot 6 Gatlerwood Ct.

INDIRECT or MORTGAGEE Index to Real Estate Mortgages - Greenville County, S. C.

Open at Proper Tab according to First Letter or Letters of Name and refer to Buff Sub-Index sheet for page reference.

KEYS PRINTING CO.

FILE NUMBER DATE OF RECORD	MORTGAGEES FAMILY NAMES	GIVEN NAMES ABCDEFGH	GIVEN NAMES IJKLMNO	GIVEN NAMES PQRSTUVWXYZ	MORTGAGORS	BOOK	PAGE	AMOUNT	BRIEF DESCRIPTION, LOCATION, ETC. (NOT WARRANTED)
4365 Aug 17, 1981	Bank	First Nat'l			William M. Parilla	1550	130	52,300	Powderhorn Sec 3 S. 1/2 Lot 138 Frydenburgh Dr
4333 Aug 17, 1981	"	"	"	"	Lowell E. Culbertson	1550	107	72,000	S. Alex. Prop. Prop. Unit 125 McDaniel Greene
4349 Aug 17, 1981	"	"	"	"	David E. Anderson	1550	114	60,000	Creek map 3 sec 2 Lot 422 Creekside Rd. Sugar
4251 Aug 17, 1981	"	"	"	"	William R. Squadron	1550	26	64,300	Unit 15C Sugar Creek Villa Place
4478 Aug 18, 1981	"	"	"	"	Michael Deane	1550	220	46,500	Lot 61 Bridgeton Ct. Stratton
4658 Aug 20, 1981	"	"	"	"	Sovereign Realty 1981	1550	465		For mtg. see Lem Bl 1537 pg. 85 mtg. assigned to Gen. Life Ins. Co. N. P. R.
4778 Aug 21, 1981	"	"	"	"	Edwin N. Blomer	1550	573	48,500	Unit 4 Graystone I
4821 Aug 21, 1981	"	"	"	"	John E. Kawalaski	1550	596	72,000	Lot 87 Donetree
4880 Aug 24, 1981	"	"	"	"	William A. Witherspoon	1550	659	73,500	brookfield west Lot 42 Brynkent cr.
4886 Aug 24, 1981	"	"	"	"	Anthony J. De Cresco	1550	663	93,000	Sugar creek sec II Lot 471 Sweetwater Rd.
5050 Aug 25, 1981	"	"	"	"	Charles R. Galbreath	1550	845	50,000	Forester woods sec. IV Lot 165 Royal Oak Rd.
5096 Aug 26, 1981	"	"	"	"	Keith J. Kosal	1550	950	53,000	Lot 19 Forest acres, sec 1 Camelot, rustic sp.
5192 Aug 26, 1981	"	"	"	"	Terence A. Kamp	1551	6	98,500	Lot Camelot Dr.
5370 Aug 28, 1981	"	"	"	"	James R. Nute	1551	185	97,000	South, N. P. R. Unit 119 McDaniel Greene
5456 Aug 28, 1981	"	"	"	"	Paula J. Woyner	1551	265	46,000	Villas N. P. R. Unit 24-A Sugar creek sec. IV
5478 Aug 28, 1981	"	"	"	"	Michael P. Lewellen	1551	269	54,950	Lot 206 Sunsetta

INDIRECT or MORTGAGEE Index to Real Estate Mortgages - Greenville County, S. C.

Open at Proper Tab according to First Letter or Letters of Name and refer to Buff Sub-Index sheet for page reference.

KEYS PRINTING CO.

FILE NUMBER DATE OF RECORD	MORTGAGEES FAMILY NAMES	GIVEN NAMES ABCDEFGHIJ	GIVEN NAMES JKLMNO	GIVEN NAMES PQRSTUVWXYZ	MORTGAGORS	BOOK	PAGE	AMOUNT	BRIEF DESCRIPTION, LOCATION, ETC. (NOT WARRANTED)
5620 Aug. 31, 1981	Bank	First Nat	l. Of S. C.		<i>etal</i> Frank A. Pine, Jr.	1551	451	59,000	Shible Creek, A. 14 sec. 11 Lot 8 Shible Creek Way,
5635 Aug. 31, 1981	"	"	"	"	<i>conest. mty.</i> Craig D. Deitchley	1551	455	22,000	Lot 113 Stoney Creek Forested Woods for orig. mty. see Cr. H. St. 15478. 476
5645 Sep. 1, 1981	"	"	"	"	<i>etal</i> Roger A. Hillman	1551	516	55,000	see 12 map 3 Sugar Creek Lot 453 Sweetwater Ct., N. P. R.
5807 Sep. 1, 1981	"	"	"	"	Margouta Huss	1551	627	48,500	Unit 7 Holly Springs N. P. R.
5882 Sep. 2, 1981	"	"	"	"	Josephine A. McCann	1551	724	19,500	Unit I Holly Springs sec. 11
6130 Sep. 4, 1981	"	"	"	"	<i>etal</i> Tommy L. Trusty	1551	743	55,100	Lot 58 Forest Creek N. P. R.
6182 Sep. 8, 1981	"	"	"	"	Allen Dale Sellers	1552	75	61,250	Unit 149 Inglenood sec. 11
6258 Sep. 8, 1981	"	"	"	"	Jeffery E. Mullis	1552	91	57,350	Lot 5 Forest Creek Creek Villas N. P. R.
6382 Sep. 9, 1981	"	"	"	"	Orill Luga	1552	203	62,950	Unit No. A, Bldg. 17 Sugar
6470 Sep. 15, 1981	"	"	"	"	Paris Point Res. Inc.	1552	347	75,000	Lot 4 Paris Point
6470 Sep. 15, 1981	"	"	"	"	Paris Point Res. Inc.	1552	351	92,000	Lot 7 Paris Point Villas N. P. R.
6510 Sep. 15, 1981	"	"	"	"	George J. Hulihan	1552	381	25,000	Unit 15-A Sugar Creek Meyers Park, sec. 2
6652 Sep. 11, 1981	"	"	"	"	<i>etal</i> E. Vernon Anderson	1552	529	126,000	Lot Forest Lane Mauldin
6657 Sep. 11, 1981	"	"	"	"	<i>as c. l. l. Sts.</i> The Worthy Group	1552	533	150,000	Lot 5 Old Burton Dr. Real Estate
6699 Sep. 14, 1981	"	<i>Cancelled</i> Dennis J. Lankford	9-14-83	#8746	Set bk 82-638	Deed Book			Agreement next to convey or encumbrance Green St.
6941 Sep. 15, 1981	"	"	"	"	Dever W. Proyer, et al with mills mill 240. Sts.	1155	40		
	"	"	"	"	Mills Centre 240. Sts.	1552	823	59,000	14.04 ac. on Church +

INDIRECT or MORTGAGEE Index to Real Estate Mortgages -- Greenville County, S. C.

4
(X)

Open at Proper Tab according to First Letter or Letters of Name and refer to Buff Sub-Index sheet for page reference.

KEYS PRINTING CO.

FILE NUMBER DATE OF RECORD	MORTGAGEES FAMILY NAMES	GIVEN NAMES ABCDEFGHIJ	GIVEN NAMES KLMNOP	GIVEN NAMES PQRSTUVWXYZ	MORTGAGORS	BOOK	PAGE	AMOUNT	BRIEF DESCRIPTION. LOCATION, ETC. (NOT WARRANTED)
7193 Sep. 18, 1981	Bank	First Nat'l. Of S. C.			<i>etal</i> Lloyd J. Thomson	1553	143	35,000.00	Lot 229 Cantrale II Sec. E-1
7256 Sep. 18, 1981	"	"	"	"	<i>etal</i> Jack C. Stewart	1553	178	90,000.00	Lot 16 Henderson Rd. Old Route, East Sec. II
7259 Sep. 18, 1981	"	"	"	"	<i>etal</i> David M. Maher	1553	182	46,000.00	Lot 329 Scattwood Rd. mtg. see Lem Sh. 1503 pg. 933
7638 Sep. 24, 1981	"	"	"	"	<i>etal</i> Greenville County S.C. 9-21-83 # 95,92 Lot 18k 82-805	1553	594		Release lot also easement. for Real Estate
7688 Sep. 25, 1981	"	"	"	"	<i>etal</i> Precision Jones	1155	742		Agreement not to convey or encumber N.P.R.
7912 Sep. 28, 1981	"	"	"	S.C.	<i>etal</i> Paul Richmond	1553	829	75,000.00	Unit 11-B Sugar creek villas Sec. 3
7989 Sep. 29, 1981	"	"	"	"	<i>etal</i> Thomas J. Camera	1553	892	63,200.00	Lot 89 DeWenger Pl. also lot 3
8137 Sep. 30, 1981	"	"	"	"	<i>etal</i> Dandra J. Lynn Stewart	1554	49	50,000.00	Tracts 1 & 2 O'Neal St.
8259 Oct. 1, 1981	"	"	"	"	<i>etal</i> Robert W. Stark	1554	200	40,000.00	Sugar creek Sec. 2 Lot 475 Sweetwater Rd.
8218 Oct. 1, 1981	"	"	"	"	<i>etal</i> Roger C. Conti	1554	144	53,600.00	Brentwood Sec. IV Lot 162 Brentwood way
8159 Oct. 1, 1981	"	"	"	"	<i>etal</i> Joseph A. Esposito	1554	113	23,750.40	Sugar creek Sec. 1 Lot 244 Dandy creek et.
8155 Oct. 1, 1981	"	"	"	"	<i>etal</i> Billy D. Watkins	1554	100	40,500.00	Bateswood 2.3 acc. Bateswood et.
8425 Oct. 2, 1981	"	"	"	"	<i>etal</i> Charles J. Pisella	1554	375	63,000.00	Sugar creek Sec. 2 Lot 475 Sweetwater Rd.
8474 Oct. 5, 1981	"	"	"	"	<i>etal</i> Don Pecc	1554	472	40,000.00	Sugar creek Sec. 2 Lot 489 Shady creek et.
8610 Oct. 5, 1981	"	"	"	"	<i>etal</i> Dorina N. Bryant	1554	558	60,000.00	sec. 1 Lots 9 & 15 Forest acres
8696 Oct. 6, 1981	"	"	"	"	<i>etal</i> Willy D. Nunnot	1554	620	77,500.00	see Mont. Sec. IV, outpar. #1 Lot 77 Syracuse Ct., Holly

INDIRECT or MORTGAGEE Index to Real Estate Mortgages - Greenville County, S. C.

Open at Proper Tab according to First Letter or Letters of Name and refer to Buff Sub-Index sheet for page reference.

KEYS PRINTING CO.

FILE NUMBER DATE OF RECORD	MORTGAGEES FAMILY NAMES	GIVEN NAMES ABCDEFGH	GIVEN NAMES IJKLMNO	GIVEN NAMES PQRSTUWXYZ	MORTGAGORS	BOOK	PAGE	AMOUNT	BRIEF DESCRIPTION, LOCATION, ETC. (NOT WARRANTED)
8710 Oct. 6, 1981	Bank	First Nat'l.	J.S.C.		<i>etal</i> Shawwen Lin	1554	631	.50 62,500	Lot 201 Cantrake II
8714 Oct. 6, 1981	"	"	"		<i>ne.</i> Cheek-Out Systems	1554	635	.50 25,000	Blud. 39 aces. Rt. W. Wall Hampton
8957 Oct. 8, 1981	"	"	"		Marie J. Simmons was Mills mill Hld. Pts.	1554	797	.50 23,000	Villas N.P.C. Unit 16-A Sugar creek
9344 Oct. 13, 1981	"	"	"		Mills Centre, Hld. Pts. H. Star	1555	156	.00 216,000	Chess St. 14.06 aces. Cor. Church St. +
9783 Oct. 19, 1981	"	"	"		Kenneth Roy Murphy by atty. in part Edward Blum Wolcott	1555	549	.50 35,000	Lot 242 Cantrake II
10059 Oct. 21, 1981	"	"	"		Robert W. Reed <i>etal</i> Cadm.	1555	848	.50 55,500	Lot 57 Forest Acre sec. II
10150 Oct. 22, 1981	"	"	"		First Trust Investment	1555	941	.00 50,000	1.29 aces. + 1.58 aces. Len Pat
10192 Oct. 23, 1981	"	"	"		Dale M. Friend, <i>etal</i> <i>etal</i>	1555	986	.50 64,600	SEC. II Lot 53 Forest acres
10192 Oct. 23, 1981	"	"	"		Richard L. Fandler, <i>etal</i> <i>etal</i>	1555	990	.50 60,500	Sec. I Lot 4 Forest acres
10289 Oct. 23, 1981	"	"	"		Jeffrey Lynn Rainwater, <i>etal</i> <i>etal</i>	1556	73	.50 59,350	SEC. II Lot 17 Forest acres
10280 Oct. 23, 1981	"	"	"		James Brown, <i>etal</i>	1556	89	.52 9,110	Hillsborough sec. 2 Lot 124 Rosewood Dr.
10519 Oct. 27, 1981	"	"	"		Jesse C. Belcher, Jr.	1556	284	.00 650,000	2 Tracts Landardt Rd. Collins creek, sec. 2
10520 Oct. 27, 1981	"	"	"		John C. Davis, <i>etal</i>	1556	302	.00 144,000	Lot 49 Bobbs Hollow 81-6602
10651 Oct. 29, 1981	"	"	"		Jesse C. Belcher, Jr.	✓	✓	✓	Sisters - S. Burtz Rd.
10623 Oct. 29, 1981	"	"	"		Alan W. James, <i>etal</i>	1556	461	.50 95,000	Folly Hill Plant. sec. II White Lot 41 Folly Hill road Lane
10703 Oct. 29, 1981	"	"	"		Robert E. Whiteman, <i>etal</i>	1556	552	.00 47,000	Plummer Rd. Merigold & H. sec. II Lot 1 Cor. Connecticut Dr. +
9977 Oct. 20, 1981	"	<i>cancelled</i> Annex & Subsequent	2-7-83	# 19454 8- bk 79-8 p1	Walter Spudermilk, <i>etal</i>	Dud Book 1157	93		encumber Real Estate Agreement not to convey or

INDIRECT or MORTGAGEE Index to Real Estate Mortgages — Greenville County, S. C.

KEYS PRINTING COMPANY, GREENVILLE, S. C.

Open at Proper Tab according to First Letter or Letters of Name and refer to Buff Sub-Index sheet for page reference.

FILE NUMBER DATE OF RECORD	MORTGAGEES FAMILY NAMES	GIVEN NAMES ABCDEFGHIJ	GIVEN NAMES JKLMNO	GIVEN NAMES PQRSTUVWXYZ	MORTGAGORS	BOOK	PAGE	Amount	BRIEF DESCRIPTION, LOCATION, ETC. (Not Warranted)
10770 Oct. 30, 1981	Bank	First Nat'l.	Of S. C.		Patricia D. Apuzzo	1556	609	46,000	Villas N.P.R. Unit 21-D Sugar creek
10814 Oct. 30, 1981	"	"	"	"	Charles D. Wiberg	1556	638	65,000	Forested woods section Lot 84 Over creek Rd.
10839 Oct. 30, 1981	"	"	"	"	J. Forrest Dillard, et al	1556	664	58,700	Sec I Lot 2 Wedgefield
10839 Oct. 30, 1981	"	"	"	"	Reuben Nathan Jones, et al	1556	668	56,500	Sec. III Lot 4-3 Almetta Pounce
10960 Nov. 2, 1981	"	"	"	"	Alan M. Turza, et al	1556	830	43,950	Dave step Lot 171 Rosebay Dr.
10993 Nov. 2, 1981	"	"	"	"	Mary R. Addison	1556	851	36,000	N.P.R. Unit 5-B Holly woods
11331 Nov. 5, 1981	"	"	"	"	George J. Grant	1557	145	60,000	Sec. two sugar creek Lot 465 Sulphurwater Rd.
11310 Nov. 5, 1981	"	"	"	"	Joe W. Miller	1557	160		for mtg. see Rem. Bk. 1476 pg. 879 & 1530 pg. 975 Release Unit 5-B Holly woods N.P.R.
11355 Nov. 6, 1981	"	"	"	"	Steven J. Gold, et al	1557	178	138,000	Collins creek, sec. two Lot 20 Collins creek
11388 Nov. 6, 1981	"	"	"	"	B. Kenneth Bolt	1557	200	145,000	Butler H. 2 acres Hudson Rd.
11709 Nov. 10, 1981	"	"	"	of Atlanta	Cunningham & Sumner, et al	1557	507		Release Unit One Tentwood N.P.R. & for mtg. see Rem. Bk. 1319 pg. 69 & pg. 1370 pg. 581
11773 Nov. 11, 1981	"	"	"	S. C.	William J. Roubaroun, et al	1557	538	35,000	Lot 671 St. lot 68 Stone
12133 Nov. 16, 1981	"	"	"	S. C.	Golden Strip Freeway Assoc. a.s.c. Ltd. Pte.	1557	832		Rem. Bk. 1521 pg. 738 Extension Agreement - for mtg. see 81-7006
12332 Nov. 19, 1981	"	"	"	"	Jesse C. Belcher, Jr.	✓	✓	✓	Fixtures - S. Buxley Rd.
12344 Nov. 19, 1981	"	"	"	"	Jane S. Montgomery	1558	36	30,000	Sec. II Lot 21 Forest acres

INDIRECT or MORTGAGEE Index to Real Estate Mortgages — Greenville County, S. C.

KEYS PRINTING COMPANY, GREENVILLE, S. C.

Open at Proper Tab according to First Letter or Letters of Name and refer to Buff Sub-Index sheet for page reference.

FILE NUMBER DATE OF RECORD	MORTGAGEES FAMILY NAMES	GIVEN NAMES ABCDEFGH	GIVEN NAMES IJKLMNO	GIVEN NAMES PQRSTUVWXYZ	MORTGAGORS	BOOK	PAGE	Amount	BRIEF DESCRIPTION, LOCATION, ETC. (Not Warranted)
12399 Nov. 20, 1981	Bank	First Nat'l	l. Of S. C.		Joseph P. Swann, <i>tr.</i>	1558	115	.00 150,000	<i>See four.</i> Lot 1 Elizabeth L. Marchant
12598 Nov. 20, 1981	"	"	"		Honey Properties, <i>inc.</i>	1558	260	.00 250,000	2 parcels
12776 Nov. 25, 1981	"	"	"		Raymond N. Campbell	1558	462	.00 98,500	<i>tr.</i> Lot 40 Collins well
13965 Nov. 30, 1981	"	"	"		Henea, a <i>pts.</i>	1558	639	.50 50,000	ave. Lot 1 Pt. lot 1 Woolfin
13326 Dec. 3, 1981	"	"	"		Paris Point Development, <i>inc.</i>	1558	982	.00 82,500	Lot 2 Paris Point
13430 Dec. 4, 1981	"	"	as <i>Tr.</i>		Health Center, <i>inc.</i>				81-7389
13431 Dec. 4, 1981	"	"	as <i>Tr.</i>		Chestnut Hill Mental Health Center, <i>inc.</i>				Fixtures - Tract
13359 Dec. 4, 1981	"	"	S. C.		Chestnut Hill Mental Health Center, <i>inc.</i>				81-7390
13360 Dec. 4, 1981	"	"	"		Chestnut Hill Mental Health Center, <i>inc.</i>	1559	46	.30 2,100,000	Tract + Easement
13667 Dec. 9, 1981	"	"	"		Chestnut Hill Mental Health Center, <i>inc.</i>	1559	103	.00 200,000	Tract + Easement
13678 Dec. 9, 1981	"	"	"		James B. Davis, <i>tr.</i>	1559	330	.00 40,000	<i>See one sugar creek</i> Lot 266 Dandy well et.
13679 Dec. 9, 1981	"	"	"		John Parrington, <i>tr.</i>	1559	343	.50 18,000	Kiawatha, <i>sp.</i> Lot 7 Pale moon Dr.
13890 Dec. 11, 1981	"	"	"		John E. Kowalicki, <i>tr.</i>	1559	347	.00 72,000	Re-Record P. 596. Lot 87 Bonetree
14087 Dec. 15, 1981	"	"	"		Richard Cox Greer, <i>tr.</i>	1559	570	.50 210,000	except ave Lot 174 Pt. lot 16
14189 Dec. 16, 1981	"	"	"		Mattha C. Gould	1559	715	.00 187,500	Quail Hill Ests. Butler Sp. Lot 8 Quail Hill Dr.
14358 Dec. 18, 1981	"	"	"		Thomas M. Koffner	1559	834	.00 51,000	Villar N. P. L. Unit 21-1 Sugar creek
	"	"	"		Charles N. Dawson, <i>tr.</i>	1559	973	.00 57,000	Forest acres Lot 1 Indian trail

INDIRECT or MORTGAGEE Index to Real Estate Mortgages — Greenville County, S. C.

KEYS PRINTING COMPANY, GREENVILLE, S. C.

Open at Proper Tab according to First Letter or Letters of Name and refer to Buff Sub-Index sheet for page reference.

AA

FILE NUMBER DATE OF RECORD	MORTGAGEES FAMILY NAMES	GIVEN NAMES ABCDEFGH	GIVEN NAMES IJKLMNO	GIVEN NAMES PQRSTUVWXYZ	MORTGAGORS	BOOK	PAGE	Amount	BRIEF DESCRIPTION, LOCATION, ETC. (Not Warranted)
14567 Dec. 22, 1981	Bank				a.s.c. et al. et al. Park Central Co.	1560	208	5,200,000	5.035 acs.
14589 Dec. 22, 1981	"				Greenville County MSI	1560	236	5,000,000	Conditioned assign. Security agree. + Butler 30
14871 Dec. 28, 1981	"				Osheton, a.s.c. Gen.	1560	538	435,000	5 tracts S.C. Hwy. 14 81-7937
149169 Dec. 29, 1981	"				U.S. Shelter	✓	✓	✓	Fixtures - Tract - Montague Rd. see plat. Ph. I. Sec II
14915 Dec. 29, 1981	"				Richard C. Kountree	1560	581	130,000	Lot 20 Pecan Hill Ph. Holly
14915 Dec. 29, 1981	"				Richard C. Kountree	1560	583	130,000	2.5 acs. Butler 30.
14986 Dec. 29, 1981	"				U.S. Shelter	1560	631	7,300,000	also easement 10.171 acs. Montague Rd.
15154 Dec. 31, 1981	"				Michael Robert Detrounke	1560	852	50,000	Conchake I H. lot 73 Bennington Rd
15353 Jan. 4, 1982	"				B.D. Smith & Assoc.	1561	11	300,000	8 associates 6.49 acs. Prof. B.D. Smith
15363 Jan. 4, 1982	"				Michael P. Keele	Deed Book 1160	422		member Paul Estate Agreement not to convey on Holly see. sister 30.
15471 Jan. 5, 1982	"				Jack P. Stroobandt	1561	78	96,000	Lot 87 Spring Hill Dr.
15843 Jan. 11, 1982	"				M. Wayne Kral, et al.	1561	405	58,450	H.P.R. Unit 7-C Holly woods
15848 Jan. 11, 1982	"				John J. Mastrangelo Jr.	1561	410	56,550	garagehouse Ph. I Lot No. 1-B Woodwind
15861 Jan. 11, 1982	"				Joe W. Miller	1561	456		Release Unit 7-C Holly woods Ph. I Ph. I. Sec II. 1476 off. 879
15981 Jan. 12, 1982	"				Blake P. + David H. Barnett, et al.	1561	456		82-223 Fixtures - 522 Fournier Rd.

Donnie S. Inksley
2-2-87 #31773

INDIRECT or MORTGAGEE Index to Real Estate Mortgages — Greenville County, S. C.

KEYS PRINTING COMPANY, GREENVILLE, S. C.

Open at Proper Tab according to First Letter or Letters of Name and refer to Buff Sub-Index sheet for page reference.

FILE NUMBER DATE OF RECORD	MORTGAGEES FAMILY NAMES	GIVEN NAMES ABCDEFGH	GIVEN NAMES IJKLMNO	GIVEN NAMES PQRSTUVWXYZ	MORTGAGORS	BOOK	PAGE	Amount	BRIEF DESCRIPTION, LOCATION, ETC. (Not Warranted)
16127 Jan. 12 1982	Bank	First Nat'l.			51A Steve Moses Stephen D. Moses	1561	595	.76 3,434	Mort B Clelland Jf. Encumber Real Estate
16225 Jan 19 1982	"	"	"	"	R. Bradley Van Name	Deed Book 1161	240		Agreement not to convey or Meyler Park Sec. 2
16451 Jan. 21 1982	"	"	"	"	Raymond P. Morgan	1561	868	.00 110,000	Lot 37 Forest Lane Real Estate
16700 Jan. 26 1982	"	Donnie S. Lankford Donnie S. Lankford	1-17-85 #	21281 Def BK	Thomas C. Waters, et al	Deed Book 1161	495	.00	Agreement not to convey or encumber Meyler Park Sec. 5
16933 Jan. 28 1982	"	"	"	"	Robert M. Alexander, et al	1562	271	18,000	Lot 14 Redwood Dr. Deerfield
17400 Feb. 3 1982	"	"	"	"	William A. Juch Jr.	1562	711	50,000	Lot 8 Lockport Ave. In mtg. see Kern Bk. 1548 pg. 210
17430 Feb. 3 1982	"	"	"	of Chicago	First Piedmont Mtg. Co. Inc.	1562	715	.00	Release 16.599 Ac. R/W Harris Rd Dr.
17796 Feb. 9 1982	"	"	"	of S.C.	Luis U. Navarro, et al	1563	137	55,000	Lot 6 = 2.50 acs. Pine Oaks
17886 Feb. 9 1982	"	"	"	"	Ronald L. Blair, et al	1563	201	55,000	Lot 3 Ballenger Rd. also mtg. Encumberment + R/W
18114 Feb. 12 1982	"	"	"	"	David C. Wise, et al	1563	491	35,000	Lot 7 Curleton St. 82-670 Court
18406 Feb. 17 1982	"	"	"	"	Greenville Medical Corp	✓	✓	✓	Fixture - Lot 2 - Memorial Medical
18424 Feb. 17 1982	"	"	"	of S.C.	Greenville medical corp.	1563	721	.00 1,100,000	Lot 2
18466 Feb. 17 1982	"	"	"	"	Greenville county S.C.	1563	806	.00 3,500,000	25.74 acres
18824 Feb. 22 1982	"	"	"	"	Dennis Clarke Lamb	1564	174	.00 15,000	Spring Forest, Sec. 2 Lot 49 Spring Forest Rd.
18867 Feb. 23 1982	"	"	"	"	Michael J. Magrino, et al	1564	218	.00 72,500	Village Mt. J. Lot 31 Wellside
18939 Feb. 24 1982	"	"	"	of S.C.	Chris D. Jones, et al	1564	397	.00 1,576	1 acre Bates Jf.

INDIRECT or MORTGAGEE Index to Real Estate Mortgages — Greenville County, S. C.

KEYS PRINTING COMPANY, GREENVILLE, S. C.

Open at Proper Tab according to First Letter or Letters of Name and refer to Buff Sub-Index sheet for page reference.

BB

FILE NUMBER DATE OF RECORD	MORTGAGEES FAMILY NAMES	GIVEN NAMES ABCDEFGHIJ	GIVEN NAMES JKLMNO	GIVEN NAMES PQRSTUVWXYZ	MORTGAGORS	BOOK	PAGE	Amount	BRIEF DESCRIPTION, LOCATION, ETC. (Not Warranted)
19195 Feb. 26, 1982	Bank				by Dana H. Bryant & Family Doris Valkhardt	1564	563	.00 33,000	N. P. R. Unit 7-D Holly Woods
19200 Feb. 26, 1982	"	"	"	"	431 Partnership a.k.a. P.S.	1564	576	.00 220,000	S. C. Hwy. 291 Lot, Laurel Hill Rd. +
19212 Feb. 26, 1982	"	"	"	"	Haywood Hotel Assoc.	1564	587	.00 132,000	0.958 ac. 1.029 ac. - Congaree Rd. also
19224 Feb. 26, 1982	"	"	"	"	Joe W. Miller	1564	697		Reliance Unit 7-D Holly Woods
19398 Mar. 1, 1982	"	"	"	"	Wilbert R. Littleton	1564	764	.00 23,000	Reliance Unit 7-D Holly Woods Pg. for mtg. see LCM pt. 1476 Pg. 19794 Pt. 1531 Pt. 975 Sugar creek, Sec. I Lot 69 Sugar creek Rd.
19506 Mar. 2, 1982	"	"	"	"	Jeanne J. Thomas advertising Co. 8 1/2 miles	1564	888	.00 16,650	Lansley Hgts. Lot 55 Hawthorne Lane
20116 Mar. 9, 1982	"	"	J Saint Paul		Nalgelle Outdoor	1565	437	.00 175,000	also lot 8 Fillyer Dr. Oakway East B woods Lake Rd.
20030 Mar. 9, 1982	"	"	J S. C.		Steven J. Hall, et al	1565	359	.00 145,000	Callins creek, Sec. 2 no Lot 20 Callins creek
20248 Mar. 10, 1982	"	"	"	"	Law Building, Inc.	1565	518	.00 450,000	Lots 1 Pt. lots
20314 Mar. 11, 1982	"	Cancelled Dennis S. Sankersley	10-14-82 # 9200 Sat Bk.		78-721 Steven J. Hall, et al	Dead Book			Real Estate Agree. not to convey or encumber
20386 Mar. 11, 1982	"	"	"	"	M. J. Kunnion, et al	1565	639	.00 77,500	Lots
21441 Mar. 25, 1982	"	"	"	"	Louis J. Andeja	1566	521	.00 18,000	Pub. Sec. 2 Lot 39 Forest Lane, Meyers
21854 Mar. 31, 1982	"	"	"	"	Johnny E. Turner, et al	1566	874	.00 20,000	0.17 ac. 30. 1.17 ac. S. C. Hwy. 271
21977 Apr. 1, 1982	"	"	"	"	U.S.A. Inc. Polmer Sharpening Machinery	Dead Book			Corporate assets Agreement not to convey

INDIRECT or MORTGAGEE Index to Real Estate Mortgages — Greenville County, S. C.

4

KEYS PRINTING COMPANY, GREENVILLE, S. C.

Open at Proper Tab according to First Letter or Letters of Name and refer to Buff Sub-Index sheet for page reference.

FILE NUMBER DATE OF RECORD	MORTGAGEES FAMILY NAMES	GIVEN NAMES ABCDEFGHIJ	GIVEN NAMES KLMNO	GIVEN NAMES PQRSTUVWXYZ	MORTGAGORS	BOOK	PAGE	Amount	BRIEF DESCRIPTION, LOCATION, ETC. (Not Warranted)
22153 Apr. 2, 1982	Bank	First Nat'l.		J.B.C.	Keith J. Kobal et al	1567	209		Mtg. Assigned Southeastern Savings & Loan Co. - for mtg. see R.E.M. Bk. 1550 pp. 950
"	"	"	"	"	"	1567	209		
22153 Apr. 2, 1982	"	"	"	"	Dale M. Friend et al	1567	210		Mtg. Assigned Southeastern Savings & Loan Co. - for mtg. see R.E.M. Bk. 1555 pp. 986
"	"	"	"	"	"	1567	210		
22153 Apr. 2, 1982	"	"	"	"	J. Forrest Dillard et al	1567	211		Mtg. Assigned Southeastern Savings & Loan Co. - for mtg. see R.E.M. Bk. 1556 pp. 664
"	"	"	"	"	"	1567	211		
22153 Apr. 2, 1982	"	"	"	"	Jeffery E. Mullin et al	1567	212		Mtg. Assigned to Southeastern Savings & Loan Co. - for mtg. see R.E.M. Book 1552 pp. 91
"	"	"	"	"	"	1567	212		
22153 Apr. 2, 1982	"	"	"	"	Jane S. Montgomery et al	1567	213		Mtg. Assigned Southeastern Savings & Loan Co. - for mtg. see R.E.M. Book 1558 pp. 36
"	"	"	"	"	"	1567	213		
22153 Apr. 2, 1982	"	"	"	"	Jeffrey Lynn Rainwater et al	1567	214		Mtg. Assigned Southeastern Savings & Loan Co. - for mtg. see R.E.M. Book 1556 pp. 73
"	"	"	"	"	"	1567	214		
22153 Apr. 2, 1982	"	"	"	"	Reuben Nathan Ramsey III et al	1567	215		Mtg. Assigned Southeastern Savings & Loan Co. - for mtg. see R.E.M. Book 1556 pp. 668
"	"	"	"	"	"	1567	215		
22153 Apr. 2, 1982	"	"	"	"	Richard P. Anderson et al	1567	216		Mtg. Assigned Southeastern Savings & Loan Co. - for mtg. see R.E.M. Book 1555 pp. 990
"	"	"	"	"	"	1567	216		

INDIRECT or MORTGAGEE Index to Real Estate Mortgages — Greenville County, S. C.

KEYS PRINTING COMPANY, GREENVILLE, S. C.

☞ Open at Proper Tab according to First Letter or Letters of Name and refer to Buff Sub-Index sheet for page reference.

4
CC

FILE NUMBER DATE OF RECORD	MORTGAGEES FAMILY NAMES	GIVEN NAMES ABCDEFGHIJ	GIVEN NAMES KLMNO	GIVEN NAMES PQRSTUVWXYZ	MORTGAGORS	BOOK	PAGE	Amount	BRIEF DESCRIPTION, LOCATION, ETC. (Not Warranted)
22153 Apr. 2, 1982	Bank	First National Of S. C.			<i>by city - in - first National of S. C. Robert W. Reed, et al</i>	1567	217		mtg. assigned to Southeastern Savings & Loan Co. - for mtg. see REm Book 1555 pg. 848
"	"	"	"	"	"	1567	217		
22153 Apr. 2, 1982	"	"	"	"	Donna H. Bryant	1567	218		mtg. assigned Southeastern Savings & Loan Co. - for mtg. see REm Book 1554 pg. 558
"	"	"	"	"	"	1567	218		
22153 Apr. 2, 1982	"	"	"	"	<i>et al</i> Tommy L. Truitt	1567	219		mtg. assigned Southeastern Savings & Loan Co. - for mtg. see REm Bk. 1551 pg. 943
22153 Apr. 2, 1982	"	"	"	"	"	1567	219		
22153 Apr. 2, 1982	"	"	"	"	<i>et al</i> John A. Mestrange Jr	1567	220		mtg. assigned Southeastern Savings & Loan Co. - for mtg. see REm Book 1561 pg. 410
"	"	"	"	"	"	1567	220		
22314 Apr. 5, 1982	"	"	"	"	<i>et al</i> Charles H. Dawson Jr	1567	364		for mtg. see REm Bk. 1559 pg. 973
22495 Apr. 7, 1982	"	"	"	"	Jerry A. Dawald, et al	1567	477	24,038 ^{.53}	mtg. assigned Southeastern S & L Co. - map 7 Sugar Creek Lot 9 Sugar Creek Lane
22509 Apr. 7, 1982	"	"	"	"	William L. Hart	1567	488	370 ^{.00}	Lot, S.C. Hwy. 14
22583 Apr. 8, 1982	"	"	"	"	John C. Davis, et al	1567	522	204,000 ^{.00}	collins ciled sec. 2 Lot 49 Bobles Hollow
22692 Apr. 9, 1982	"	"	"	"	<i>et al</i> Charles P. Butler Jr	1567	677		mtg. assigned Southeastern Savings & Loan Company - for mtg. see REm Bk. 1547 pg. 510
"	"	"	"	"	"	1567	677		
22788 Apr. 12, 1982	"	"	"	"	Fred A. Martin Jr, et al	1567	714	53,000 ^{.50}	pp. 315 quit. Lot 9 Oak Meadows Subdiv
22884 Apr. 14, 1982	"	"	"	"	Joe W. Keller	1567	883	100,000 ^{.00}	Stoneville Lot 1 altamont Rd.

INDIRECT or MORTGAGEE Index to Real Estate Mortgages — Greenville County, S. C.

KEYS PRINTING COMPANY, GREENVILLE, S. C.

Open at Proper Tab according to First Letter or Letters of Name and refer to Buff Sub-Index sheet for page reference.

FILE NUMBER DATE OF RECORD	MORTGAGEES FAMILY NAMES	GIVEN NAMES ABCDEFGHIJ	GIVEN NAMES JKLMNO	GIVEN NAMES PQRSTUVWXYZ	MORTGAGORS	BOOK	PAGE	Amount	BRIEF DESCRIPTION, LOCATION, ETC. (Not Warranted)
24087 Apr 29, 1982	Bank	First Nat'l	<i>Concealed</i> <i>John S. Linderly</i> <i>of N. C. v. me</i>	8-20-82	4277 Sat 84.77-1643 et al George J. Theisen	1166	Book 156		Encumbered Real Estate Agreement not to convey or
24586 May 5, 1982	"	"	"	"	Robert Herdman, et al	1569	387	136,000	Sec. 1 Foxcroft Lot 27 Queen Ann Rd.
24904 May 7, 1982	"	"	"	"	William N. Estes, et al	1569	681	13,560	Cherokee Forest Lot 65 Roberts Dr.
25161 May 12, 1982	"	"	"	"	Joe W. Miller, Jr.	1569	863	4,500	Altamont forest sec. 1 Lot 12 altamont forest Dr.
25169 May 12, 1982	"	"	"	"	Richard C. Lountree	1569	871	30,000	Lower estate Lot 296 Amber & sec. B
25442 May 17, 1982	"	"	"	"	Loris Paul Du. me.	1570	159	83,000	Lot 14, Loris Paul
25449 May 17, 1982	"	"	"	"	Louise A. Quinn	1570	181	26,000	Lot Mc Danell Ct.
25559 May 17, 1982	"	"	"	"	Barry J. Righi, et al	1570	195	55,000	Holly see Plant sec. III Lot 74 Clingman, et.
25976 May 21, 1982	"	"	"	"	John E. Fair, et al	1570	585	75,000	Holly see Plant H. 14 sec. II Lot 106 Bramwood Dr.
26044 May 24, 1982	"	"	"	"	Jack P. Strobandt	1570	649	40,600	Holly see Plant Austin Lot 87 Spring Hill Dr.
26349 May 26, 1982	"	"	"	"	Roslin Corp. a km. N.S.	1571	36	360,000	West Allham Rd.
26575 May 28, 1982	"	"	"	"	Ellen Come Eleaner	1571	250	60,000	Grant Cor. By. Post U.S. Hwy. 250 White Horse Rd. & S.C. Hwy. 183 Cedar Lane Rd.
26966 June 2, 1982	"	"	"	"	Joseph M. Kee, Jr. et al	1571	659	131,400	Forest Suit Lot 28 Hickory Ridge Allamont
27225 June 4, 1982	"	"	"	"	Stephen G. Moser, et al	1571	888	3,646	4.438 Acre
27356 June 7, 1982	"	"	"	"	Steven H. Quimp, et al	1572	39	51,000	Lot 2 Hudson Rd.

INDIRECT or MORTGAGEE Index to Real Estate Mortgages — Greenville County, S. C.

KEYS PRINTING COMPANY, GREENVILLE, S. C.

Open at Proper Tab according to First Letter or Letters of Name and refer to Buff Sub-Index sheet for page reference.

DD

FILE NUMBER DATE OF RECORD	MORTGAGEES FAMILY NAMES	GIVEN NAMES ABCDEFGH	GIVEN NAMES IJKLMNO	GIVEN NAMES PQRSTUVWXYZ	MORTGAGORS	BOOK	PAGE	Amount	BRIEF DESCRIPTION, LOCATION, ETC. (Not Warranted)
27661 June 10, 1982	Bank	First National of SC			Woodward Refrigeration Co. Inc	✓	✓	✓	82-2454 Lipturus - I-85 Frontage Rd.
27998 June 14, 1982	"	"	"		Patricia J. Townsend	1572	620	80,000	Green South N.P. Southhome 103 McDaniel
28333 June 17, 1982	"	"	"		et al Oakwood Properties	1572	921	380,000	Edgewood Dr. Loan part Parcel A - with Ave & Parcel B
28363 June 17, 1982	"	"	"		formerly Mills Mill Ltd. Pts. Mills Centre Ltd. Partnership	1572	984	495,000	Green St. 14.06 acs. Co. Church St. &
28325 June 17, 1982	"	"	"		Center, Inc. Wade Hampton Assoc	Dead Book			REM Sh 1535 Pg 146 Release Tract, Party see
28687 June 22, 1982	"	"	"	7-14-87 #	2276 & 36103-492 Jack Smith et al	Dead Book	1169	79	encumber Real Estate Agreement not to convey as
28733 June 22, 1982	"	"	"		Franklin Enterprises	1573	355	80,000	94ally see Mont. P. 94 sec 4 Lot 57 Chestnut Oak Ct.,
28853 June 24, 1982	"	"	"	10-10-86 #	14666 & 81. 97-1228 James D. Deuel et al	Dead Book	1169	183	Real Estate Agreement not to convey as Encumber
29151 June 28, 1982	"	"	"		Lowder Hill Realty Co.	1573	749		Assumption Agreement - Jan only see Rem Sh. 1441 pg. 1
29391 June 30, 1982	"	"	"		James E. McCutchen	1574	35	16,500	& assigned in Sh. 1455 pg. 506 Lot 2 Butler St.
29391 June 30, 1982	"	"	"		Antoni V. Strass, et al	1574	39	10,000	Lot 10 Butler St.
142 July 1, 1982	"	"	"		Asheton, a S.C. Gen Pts.	1574	279		By mtg. au Rem Sh. 1560 pg. 538 Release Lot 38 Asheton, Butler St.
136 July 1, 1982	"	"	"		Asheton, a S.C. Gen Pts	1574	316		By mtg. au Rem Sh. 1560 pg. 538 Release Lot 12 Asheton, Butler St.
146 July 1, 1982	"	"	"		Asheton, a S.C. Gen Pts.	1574	322		By mtg. au Rem Sh. 1560 pg. 538 Release Lot 61 Asheton, Butler St.
146 July 1, 1982	"	"	"		Asheton, a S.C. Gen Pts.	1574	323		By mtg. au Rem Sh. 1560 pg. 538 Release Lot 20 Asheton, Butler St.

INDIRECT or MORTGAGEE Index to Real Estate Mortgages — Greenville County, S. C.

KEYS PRINTING COMPANY, GREENVILLE, S. C.

Open at Proper Tab according to First Letter or Letters of Name and refer to Buff Sub-Index sheet for page reference.

FILE NUMBER DATE OF RECORD	MORTGAGEES FAMILY NAMES	GIVEN NAMES ABCDEFGHIJ	GIVEN NAMES JKLMNO	GIVEN NAMES PQRSTUVWXYZ	MORTGAGORS	BOOK	PAGE	Amount	BRIEF DESCRIPTION, LOCATION, ETC. (Not Warranted)
July 1, 1982 146	Bank	First National of SC			Asheton, a.s.c. Gen. Pts.	1574	324		300 mtg. au Rem Ch. 1560 p. 538 Release Lot 17 Asheton, Butler Sp.
July 1, 1982 146	"	"	"	"	Asheton, a S.C. Gen. Pts.	1574	325		300 mtg. au Rem Ch. 1560 p. 538 Release Lot 13 Asheton, Butler Sp.
July 1, 1982 146	"	"	"	"	Asheton, a S.C. Gen. Pts.	1574	326		300 mtg. au Rem Ch. 1560 p. 538 Release Lot 10 Asheton, Butler Sp.
July 1, 1982 146	"	"	"	"	Asheton, a S.C. Gen. Pts.	1574	327		300 mtg. au Rem Ch. 1560 p. 538 Release Lot 8 Asheton, Butler Sp.
July 1, 1982 146	"	"	"	"	Asheton, a S.C. Gen. Pts.	1574	328		300 mtg. au Rem Ch. 1560 p. 538 Release Lot 6 Asheton, Butler Sp.
July 1, 1982 146	"	"	"	"	Asheton, a S.C. Gen. Pts.	1574	329		300 mtg. au Rem Ch. 1560 p. 538 Release Lot 2 Asheton, Butler Sp.
July 1, 1982 146	"	"	"	"	Asheton, a S.C. Gen. Pts.	1574	330		300 mtg. au Rem Ch. 1560 p. 538 Release Lot 4 Asheton, Butler Sp.
July 1, 1982 146	"	"	"	"	Asheton, a S.C. Gen. Pts.	1574	331		300 mtg. au Rem Ch. 1560 p. 538 Release Lot 3 Asheton, Butler Sp.
July 1, 1982 174	"	"	"	"	Asheton, a S.C. Gen. Pts.	1574	340		300 mtg. au Rem Ch. 1560 p. 538 Release Lot 53 Asheton, Butler Sp.
July 1, 1982 84	"	"	"	"	Scott C. Vanniel	1574	224	9,000	Lot 3, Butler Sp.
July 2, 1982 282	"	"	"	"	Clyde Virginia Harper	1574	483	16,000	Butler Sp. Lot 56 Asheton
July 6, 1982 369	"	"	"	"	Michael M. Kleinfelter	1574	562	17,000	Forester Woods, sec. I Lot 40 Pleasant Hill
July 8, 1982 553	"	"	"	"	Richard K. Van Arsdale	1574	707	90,000	Sec. 2 Super Creek Lot 572 Ladyshipper Lane
July 8, 1982 601	"	"	"	"	asheton, a S.C. Gen. Pts.	1574	766		300 mtg. sec Rem Ch. 1560 p. 538 Release lot 7 asheton, Butler Sp.
July 8, 1982 601	"	"	"	"	asheton, a S.C. Gen. Pts.	1574	767		300 mtg. sec Rem Ch. 1560 p. 538 Release lot 58 asheton, Butler Sp.
July 8, 1982 601	"	"	"	"	asheton, a S.C. Gen. Pts.	1574	768		300 mtg. sec Rem Ch. 1560 p. 538 Release lot 56 asheton, Butler Sp.

INDIRECT or MORTGAGEE Index to Real Estate Mortgages — Greenville County, S. C.

KEYS PRINTING COMPANY, GREENVILLE, S. C.

Open at Proper Tab according to First Letter or Letters of Name and refer to Buff Sub-Index sheet for page reference.

4
EE

FILE NUMBER DATE OF RECORD	MORTGAGEES FAMILY NAMES	GIVEN NAMES ABCDEFGHIJ	GIVEN NAMES JKLMNOPQ	GIVEN NAMES RSTUVWXYZ	MORTGAGORS	BOOK	PAGE	Amount	BRIEF DESCRIPTION, LOCATION, ETC. (Not Warranted)
760 July 9, 1982	Bank	First Nat'l.	Of S. C.		Kent Grant Johnson	1574	878	25,000 ^{.00}	Lot Motor Boat Club
888 July 13, 1982	"	"	"	"	M. Archer Wilder, Jr.	1575	77	15,000 ^{.00}	Lot 54 Asheton, Butler
888 July 13, 1982	"	"	"	"	James Thomas Nelson	1575	81	16,500 ^{.00}	Lot 24 Asheton, Butler
890 July 13, 1982	"	"	"	"	James E. Noller, et al	1575	85	40,000 ^{.00}	10.09 ac. Little Texas
895 July 13, 1982	"	"	"	"	Vernie E. Keid, et al	1575	143	42,500 ^{.00}	Sec. 2 Sugar Creek
1456 July 19, 1982	"	"	"	"	Wayne L. Mangels, et al	1575	553	90,000 ^{.00}	Lot 16 Clelland St.
1441 July 19, 1982	"	"	"	"	Asheton, a S.C. Ben. Pte.	1575	617		see Rem. Bk. 1560 pg. 538
1441 July 19, 1982	"	"	"	"	Asheton, a S.C. Ben. Pte.	1575	618		Release lot 54 Asheton - for mtg. see Rem. Bk. 1560 pg. 538
1484 July 20, 1984	"	"	"	"	Jimmy Bright				Release lot 24 Asheton, Butler of 82-3039
1469 July 20, 1982	"	"	"	"	Christine Wickert	Lead Book			Fixtures - 1 Eisenhower Dr.
1975 July 26, 1982	"	"	"	"	James O. Farnsworth	1170	470		Real Estate
1985 July 26, 1982	"	"	"	"	Asheton, a S.C. Ben. Pte.	1576	124	20,000 ^{.00}	Agree. not to Convey or encumber 71 P.R.
2022 July 26, 1982	"	"	"	"	Asheton, a S.C. Ben. Pte.	1576	124		Unit 13-A Summit Pl.
2266 July 29, 1982	"	"	"	"	Lunnington & Summers	1576	171		for mtg. see Rem. Bk. 1560 pg. 538
2421 July 30, 1982	"	"	"	"	Daniel O. Kiser, et al	1170	817		Release lot 51 Asheton, Butler of 82-3039
	"	"	"	"	Dennis Lewis White, et al	1576	504	8,500 ^{.00}	Release Unit 8, Trentwood A.P.R. for mtg. see Rem. Bk. 1319 pg. 694 Bk. 1370 pg. 581

INDIRECT or MORTGAGEE Index to Real Estate Mortgages — Greenville County, S. C.

KEYS PRINTING COMPANY, GREENVILLE, S. C.

Open at Proper Tab according to First Letter or Letters of Name and refer to Buff Sub-Index sheet for page reference.

FILE NUMBER DATE OF RECORD	MORTGAGEES FAMILY NAMES	GIVEN NAMES ABCDEFGH	GIVEN NAMES IJKLMNO	GIVEN NAMES PQRSTUVWXYZ	MORTGAGORS	BOOK	PAGE	Amount	BRIEF DESCRIPTION, LOCATION, ETC. (Not Warranted)
2548 Aug. 2, 1982	Bank	First Nat'l	J.S.C.		Franklin Enterprises 2661 S. 1st St. #1-1148 et al	1576	751	84,000	Holly Hill Plant. Pl. III Sec. II Lot 108 Broadwood Dr.
2880 Aug. 4, 1982	"	"	Donald J. Sanderly	7.25.83	William Fred Crawford	Deed Book 1171	511		encumbered Real Estate Agreement not to convey on Coffee St.
3087 Aug. 6, 1982	"	"	"	"	William J. Bouchraou	1577	209	47,000	Lot Cor. N. Main St. & W.
3164 Aug. 6, 1982	"	"	"	"	John W. Woods Jr.	1577	249	5,742	Billie Mudge. Sec. 4 Lot 401 Pine Creek Dr.
3461 Aug. 10, 1982	"	"	of Chicago	"	First Piedmont Inty. Co. plan	1577	458		for mtg. on Lem Bl. 1548 pg. 190 Release 1.4 own also loan mtg.
3877 Aug. 16, 1982	"	"	J.S.C.	"	Summitt Bldg. 7 lines	1577	893	65,000	Lot 20 Altamont Hunt Dr.
4070 Aug. 18, 1982	"	"	"	"	Richard C. Rountree	1578	61	130,000	9.69 acs. Fairfield Rd.
4163 Aug. 19, 1982	"	"	"	"	Walter New a Gen. Pts.	1578	166	37,500	Lakewood Lot 83 Deborah Lane
4166 Aug. 19, 1982	"	"	"	"	J. B. Stephens, et al	1578	175	230,000	Butler St. Lot 4 Pelham Rd.
4328 Aug. 20, 1982	"	"	"	"	Julianne W. Breunlich	1578	272	29,000	Village N.P.R. Unit No. 6 Bldg. A. Rainbow
4355 Aug. 20, 1982	"	"	"	"	Robert M. Stephenson	1578	289	13,000	Willsborough, sec. II Lot 134 Liberty Lane
4336 Aug. 20, 1982	"	"	"	"	Greenville County	1578	359		Lem Bl. 1503 pg. 933 Partial Release for mtg. on
4380 Aug. 23, 1982	"	"	"	"	Tom S. Bruce, Jr., et al	✓	✓	✓	82-3527 Furniture - 24 Montgomery Ave.
5057 Aug. 30, 1982	"	"	"	"	Christie Properties	1579	106	400,000	.66 acs. Mills Ave.
5191 Aug. 31, 1982	"	"	"	"	James P. McNamee, et al	1579	203	115,000	Highborne Pl. Station, Richard Lot 2 cor. Pelham Rd &
5456 Sep. 2, 1982	"	"	"	"	Maurice Brown, et al	1579	586	60,000	Stone Lake Hqs. Sec. III Lot 52 Stone Lake Dr.

INDIRECT or MORTGAGEE Index to Real Estate Mortgages — Greenville County, S. C.

KEYS PRINTING COMPANY, GREENVILLE, S. C.

☞ Open at Proper Tab according to First Letter or Letters of Name and refer to Buff Sub-Index sheet for page reference.

77

FILE NUMBER DATE OF RECORD	MORTGAGEES FAMILY NAMES	GIVEN NAMES ABCDEFGH	GIVEN NAMES IJKLMNO	GIVEN NAMES PQRSTUWXYZ	MORTGAGORS	BOOK	PAGE	Amount	BRIEF DESCRIPTION, LOCATION, ETC. (Not Warranted)
5461 Sep. 2, 1982	Bank				Joe W. Hiller	1579	599	100,000.00	less \$15 Large allotment Rd.
6120 Sep. 10, 1982	"	"	"	"	Kent Ernest Jatham	1580	122	23,000.00	Lot, Motor Boat Club
6195 Sep. 13, 1982	"	"	"	"	Jerry I. Scoggins, et al	Deed Bk. 1173	751		Encumber Real Estate Agreement not to convey
6383 Sep. 14, 1982	"	"	"	"	Joe W. Hiller	1580	335	100,000.00	128 acres allotment Rd.
7701 Sep. 29, 1982	"	"	"	"	Food Products Corp. of S.C.	✓	✓	✓	82-4082 Fixtures - 400 Augusta St.
7959 Oct. 1, 1982	"	"	"	of Chicago	One Shelter Centre Assoc.	✓	✓	✓	82-4138 Fixtures - In. 1-N. Brown + Elford Streets
7961 Oct. 1, 1982	"	"	"	"	One Shelter Centre Assoc.	1582	46	19,700.00	Elford St. Hart 1 Cor. N. Brown +
8170 Oct. 1, 1982	"	"	"	G.S.C.	Fred M. Martin, Jr.	1582	193	56,000.00	also int. Butler St. Lot 9 Oak Meadows
8087 Oct. 1, 1982	"	"	"	"	Carol M. Stapler, et al	1582	205	27,000.00	Knightslee service, Mauldin Lot 61 Maple St.
8730 Oct. 8, 1982	"	"	"	"	Hartness, Inc.	✓	✓	✓	82-4258 Fixtures: 25.69 acy. State Park Rd.
8750 Oct. 8, 1982	"	"	"	"	Hartness, Inc.	1582	850	25,100.00	+ Crestwood Dr. Paris mt. St. 25.69 acy. Cor. State Park Rd.
8796 Oct. 11, 1982	"	"	"	"	Fred W. Duffels, et al	1582	882	17,000.00	allotment Forest, Paris mt. St. Lot 32 allotment Rd.
8879 Oct. 11, 1982	"	"	"	"	Joe W. Hiller	1582	986		See also mtg. Re. Rem Bk. 145709. 204 Release lot 32 Allotment Forest
9056 Oct. 13, 1982	"	Annice S. Sanderling	1-26-83	#18227	Deed Bk. 79-545 Kevin F. Sredigian	Deed Bk. 1175	705		Real Estate Agreement not to convey or encumber
9133 Oct. 13, 1982	"	"	"	"	Kenneth C. Caspore	1583	142	120,000.00	lot 1 Cor. Michell Dr. + White Horse Rd. Parcel, Hwy. 291, also Pt.
9588 Oct. 20, 1982	"	"	"	"	E + M Enterprises	1583	505	54,000.00	Horiz. Prop. Pkg. Unit 15 Villas on The Green

INDIRECT or MORTGAGEE Index to Real Estate Mortgages — Greenville County, S. C.

KEYS PRINTING COMPANY, GREENVILLE, S. C.

Open at Proper Tab according to First Letter or Letters of Name and refer to Buff Sub-Index sheet for page reference.

FILE NUMBER DATE OF RECORD	MORTGAGEES FAMILY NAMES	GIVEN NAMES ABCDEFGH	GIVEN NAMES IJKLMNO	GIVEN NAMES PQRSTUVWXYZ	MORTGAGORS	BOOK	PAGE	Amount	BRIEF DESCRIPTION, LOCATION, ETC. (Not Warranted)
9749 Oct. 21, 1982	Bank	First Nat'l.		Of S. C.	<i>a L.C. Gen. P.H.</i> Meredith Investments	1583	701	100,000	♀ Church St. .675 Acs. Co. University Rdg
10004 Oct. 26, 1982	"	"	"	"	<i>etal</i> R. Bradley Van Name	Deed Book 1176	198		Encumber Real Estate agreement not to convey on
10208 Oct. 27, 1982	"	"	"	"	<i>etal</i> William J. Bouchard	1584	135	50,000	Prop. 22. also lots 5, 6, & 7 Lots 1, 3, & 4, Cor. Fall +
10510 Nov. 1, 1982	"	"	"	"	Loris Saint Du. <i>etal</i>	1584	563	100,000	Lot 10 Loris Saint
10508 Nov. 1, 1982	"	"	"	<i>of Birmingham</i>	Jack M. Yerkes Jr. <i>etal</i>	1584	567	20,000	Lot 4 Starsdale Manor
10646 Nov. 1, 1982	"	"	"	<i>of S.C.</i>	James Richard Lane <i>etal</i>	1584	739	41,600	Sec. 7 Lot 108 Forester Woods
10837 Nov. 2, 1982	"	"	"	"	David B. Mann <i>etal</i>	1584	939	20,000	Lot 10 Lenoir St. also
11128 Nov. 5, 1982	"	"	"	"	Joe W. Miller <i>etal</i>	1585	192		Trmty. on R.E. on Rk. 1457 ft. 204 Release lot 20 Altament part sec. 7
11182 Nov. 8, 1982	"	"	"	"	Fuller & Brownell <i>etal</i>	1585	205	16,000	Nialyah Pk. Sec. 8, House Extra Lot 11 Co. Shallowford +
11183 Nov. 8, 1982	"	"	"	"	Louis F. Inediger <i>etal</i>	1585	213	8,500	N.P.R. Unit 5-D McDaniel Hgts.
11420 Nov. 10, 1982	"	"	"	<i>of Pickens County</i>	Roger L. Spangler <i>etal</i>	1585	598	8,320	Lot
11583 Nov. 11, 1982	"	"	"	<i>of S.C.</i>	<i>a S.C. P.H.</i> H & Y Enterprises	1585	693	150,000	Marcks
11709 Nov. 12, 1982	"	"	"	"	Wayne C. Hanes <i>etal</i>	1585	848	48,500	4.39 acs. Jannet Rd.
11901 Nov. 16, 1982	"	"	"	"	Stephen M. Williamson <i>etal</i>	1586	20	65,000	Sec. 15 Lot 379 Deverger Pl.
12077 Nov. 17, 1982	"	"	"	"	J. Robert Summers <i>etal</i>	1586	230	40,000	Wellington. Pk. Sec. III Lot 139 Kenilworth Dr.
12019 Nov. 17, 1982	"	<i>Cancelled</i> Dennis S. Sandberg	5-13-83	# 30173	<i>etal</i> David L. Crow	Deed Book 1177	449		Real Estate Agreement not to convey on Encumber.

INDIRECT or MORTGAGEE Index to Real Estate Mortgages — Greenville County, S. C.

KEYS PRINTING COMPANY, GREENVILLE, S. C.

Open at Proper Tab according to First Letter or Letters of Name and refer to Buff Sub-Index sheet for page reference.

JD

FILE NUMBER DATE OF RECORD	MORTGAGEES FAMILY NAMES	GIVEN NAMES ABCDEFGHIJ	GIVEN NAMES JKLMNOPQ	GIVEN NAMES RSTUVWXYZ	MORTGAGORS	BOOK	PAGE	Amount	BRIEF DESCRIPTION, LOCATION, ETC. (Not Warranted)
12207 Nov. 18, 1982	Bank				Robert M. Alexander, et al attorneys for Nancy A. Althoff	1586	345	85,000 ^{.00}	Home Estd. sec. 7 Lot 68 Aldridge Rd.
12390 Nov. 22, 1982	"		"	"	Donald C. Althoff, et al	1586	622	68,000 ^{.00}	Lot 4 Woodforest
12497 Nov. 23, 1982	"	Donnie S. Bankerly cancelled	1-20-83	#17800	Set Bk. 79-420 Thomas J. Cannon, et al	Deed Book			Real Estate Agree. not to convey or encumber
12497 Nov. 23, 1982	"	Donnie S. Bankerly cancelled	4-22-83	#27597	Set Bk. 80-757 Charles D. Turner, et al	Deed Book			Real Estate Agree. not to convey or encumber
12958 Nov. 29, 1982	"	"	"	"	Donald E. Balty, et al	1587	239	64,000 ^{.00}	sec. II Lot 52 Brookfield West
13054 Nov. 30, 1982	"	"	"	"	Install, et al	1587	384	400,000 ^{.00}	Mauldin 3.1 ac. Frontage Rd.
13152 Dec. 1, 1982	"	"	"	"	Joshua Varat	✓	✓	✓	82-5027 Fixtures - Cedar Ln. Rd.
13321 Dec. 2, 1982	"	"	"	"	Thomas S. Bruce, et al	1587	762	150,000 ^{.00}	507 Acme Hillendale Cir.
13422 Dec. 2, 1982	"	"	"	"	James Solomon Fulford, et al	1587	834	43,250 ^{.00}	Open Garden lot 44 Kensington Rd. Brook
13326 Dec. 2, 1982	"	Donnie S. Bankerly cancelled	4-6-90	#16322	Set Bk. 118-862 Simon M. Clair, Jr., et al	Deed Book			Encumbered Real Estate Agreement not to convey or
13573 Dec. 6, 1982	"	"	"	"	W. Edward Eichelberger, et al	1588	35	10,000 ^{.00}	Knierdale Lots 102 + 103 Knalhueir Dr.
13682 Dec. 7, 1982	"	"	"	"	John S. Cooper, et al	✓	✓	✓	82-5089 Fixtures - Templeton Rd. 7th Ann, SC
13991 Dec. 9, 1982	"	"	"	"	Franklin Enterprises, et al	1588	401	88,000 ^{.00}	Holly Tree Plant. Ph III sec. II Lot 125 Chestnut Oaks Cr.
14044 Dec. 10, 1982	"	"	"	"	Steven Z. Duriga, et al	1588	474	60,000 ^{.00}	Lot 2 Hudson Rd.
14285 Dec. 13, 1982	"	"	"	"	Surman Cooper Blair, et al	1588	726	71,250 ^{.00}	Brookfield west sec. I Lot 35 Brookwood Ct.
14400 Dec. 14, 1982	"	"	"	"	Richard Cox Miller, et al	1588	846	260,000 ^{.00}	erecting terrace Lot 17 + 18 lot 16 Crescent ave.

INDIRECT or MORTGAGEE Index to Real Estate Mortgages — Greenville County, S. C.

KEYS PRINTING COMPANY, GREENVILLE, S. C.

Open at Proper Tab according to First Letter or Letters of Name and refer to Buff Sub-Index sheet for page reference.

FILE NUMBER DATE OF RECORD	MORTGAGEES FAMILY NAMES	GIVEN NAMES ABCDEFGH	GIVEN NAMES IJKLMNO	GIVEN NAMES PQRSTUVWXYZ	MORTGAGORS	BOOK	PAGE	Amount	BRIEF DESCRIPTION, LOCATION, ETC. (Not Warranted)
14448 Dec. 14, 1982	Bank	First Nat'l	J.S.C.		Jamer E. Haller, stal	1588	941	45,000 ⁰⁰	10.09 ac. Little Texas
14474 Dec. 14, 1982	"	"	"		Robert L. Elson, stal	1588	953	20,000 ⁰⁰	Yethwood Lot 37 Bedford Rd.
14915 Dec. 20, 1982	"	"	"		Michael J. Hallant	1589	490	45,000 ⁰⁰	Lot 39 Bunkett Cals.
14934 Dec. 20, 1982	"	"	"		atty. in fact for Deborah Ann Nemeth Max William Nemeth	1589	525	60,000 ⁰⁰	Brookside, Sec. 2 Lot 50 Stonybrook Trail
14954 Dec. 29, 1982	"	"	"		Larry D. Acker, stal	1589	534	55,000 ⁰⁰	Dunwoody Pl. Sec. 15 Lot 378 Berence Ct.
15015 Dec. 20, 1982	"	"	"		Landra Turner, stal	1589	587	16,500 ⁰⁰	Osheton Lot 57 Osheton Way
15238 Dec. 22, 1982	"	"	"		Asheton, a S.C. Ben. Pts.	1589	894		In mtg on Rem Ch. 1560 pg. 538 Release Lot 21 Asheton
15647 Dec. 28, 1982	"	"	"		Brookview Pts.	1590	284	25,000 ⁰⁰	3 parcels
15686 Dec. 29, 1982	"	"	"		Mirtha C. Gould	1590	355	250,000 ⁰⁰	Quail Hill Etc. Butler St. Lot 8 Quail Hill Dr.
15830 Dec. 30, 1982	"	"	"		Beverage South, Inc.	✓	✓	✓	82-5551 Crestwood Dr. Fictives - 25.69 ac. - State park Rd. +
16082 Jan. 3, 1983	"	"	"		Greenwich Medical Corp.	✓	✓	✓	83-12 Fictives - 8 Memorial Medical Court
16156 Jan. 3, 1983	"	"	"		Michael Desno, stal	1590	749	49,000 ⁰⁰	Stratton Place Lot 61 Bridgerton Ct.
16246 Jan. 4, 1983	"	"	"		atty. in fact for Nancy J. Althoff Donald C. Althoff, stal	1590	802	55,000 ⁰⁰	Woodforest Lot 4 Carolyn Ct.
16315 Jan. 4, 1983	"	"	"		Asheton a Ben. Pts.	1590	857		Rem Ch. 1560 pg. 538 mtg. 9 mtg. i. mtg. - farm mtg. see
16354 Jan. 5, 1983	"	"	"		The Vista Co., Inc.	1590	961	72,000 ⁰⁰	Sec. 14 Lot 37 Brookfield West
16553 Jan. 6, 1983	"	"	"		Joshua E. Varat, stal	1591	112	900,000 ⁰⁰	4 parcels

INDIRECT or MORTGAGEE Index to Real Estate Mortgages — Greenville County, S. C.

KEYS PRINTING COMPANY, GREENVILLE, S. C.

Open at Proper Tab according to First Letter or Letters of Name and refer to Buff Sub-Index sheet for page reference.

HH

FILE NUMBER DATE OF RECORD	MORTGAGEES FAMILY NAMES	GIVEN NAMES ABCDEFGHIJ	GIVEN NAMES JKLMNO	GIVEN NAMES PQRSTUVWXYZ	MORTGAGORS	BOOK	PAGE	Amount	BRIEF DESCRIPTION, LOCATION, ETC. (Not Warranted)
16677 Jan. 7, 1983	Bank				<i>Blk's, Inc.</i> Turner Cooper, Inc.	1591	238	81,000	Brookfield West, Sec. II Lot 38 Helderwood Rd.
16830 Jan. 10, 1983	"	"	"	"	D & D Construction	1591	432	82,500	Brookfield West, Sec. II Lot 54 Helderwood Road
17057 Jan. 12, 1983	"	"	"	"	Don Martin Blk's, Inc.	1591	611	71,250	Brookfield West, Sec. II Lot 34 Brynmar Ct.
17335 Jan. 14, 1983	"	"	J. Pickens		William B. Turner a.s.c. Ltd. P+S.	1591	904	55,000	Unit 70 Trentwood Hbr. Proj. Rty p.s. Daniel Ct. Manfield
17304 Jan. 14, 1983	"	"	J.S.C.		The Worthy Group	1591	895	600,000	2.27 Acres Benton Dr. also Lot Inglewood H.P.K.
17301 Jan. 14, 1983	"	"	J.S.C.		Inglewood, Inc.	1591	880	345,000	Units 247, 248, 249, 250 + 251 Unit Sec II
17298 Jan. 14, 1983	"	"	J.S.C.		James Leary Bldg. Inc.	1591	872	70,500	Lot 36 Byronhurst Ct. Brookfield
17255 Jan. 14, 1983	"	"	J.S.C.		J. B. Henry, Sr. Inc.	1591	852	82,500	Lot 4 Pt. Lot 1 Woodfin Ave.
17356 Jan. 17, 1983	"	"	"	"	Franklin Enterprises, Inc.	1592	4	100,000	Wally Lee Plant, Sec. II A, III Lot 64 Chestnut Dale Dr.
17490 Jan. 18, 1983	"	"	"	"	Joshua E. Varat	✓	✓	✓	83-241 Fixtures - South Berty Road
17771 Jan. 20, 1983	"	"	"	"	Larry J. Light, Inc.	1592	411	68,500	Wally Lee Plant, Sec. II Lot 74 Clingmore Ct.
17898 Jan. 24, 1983	"	"	"	"	Louise A. Quinn	Deed Book 1181	293		Encumber Real Estate Agreement Not to Convey on Rd.
18252 Jan. 26, 1983	"	"	"	"	Charles E. Luttell, Inc.	1592	890	75,000	1.71 acs. Butler Springs Rd.
18323 Jan. 27, 1983	"	"	"	"	The Vista Co. Inc.	1593	5	73,000	Lot 53 Brookfield W. Sec. II
18389 Jan. 27, 1983	"	"	"	"	Pride Capital, Inc.	1593	35	32,000	Cypress Terrace Pt. lot 96 Augusta Rd.
19700 Feb. 9, 1983	"	"	"	"	Douglas Co.	1594	265	74,625	Sec. II Lot 57 Brookfield West

INDIRECT or MORTGAGEE Index to Real Estate Mortgages — Greenville County, S. C.

KEYS PRINTING COMPANY, GREENVILLE, S. C.

Open at Proper Tab according to First Letter or Letters of Name and refer to Buff Sub-Index sheet for page reference.

FILE NUMBER DATE OF RECORD	MORTGAGEES FAMILY NAMES	GIVEN NAMES ABCDEFGHIJ	GIVEN NAMES KLMNO	GIVEN NAMES PQRSTUVWXYZ	MORTGAGORS	BOOK	PAGE	Amount	BRIEF DESCRIPTION, LOCATION, ETC. (Not Warranted)
19703 Feb. 9, 1983	Bank	First Nat'l	l. Of S.C.		^{the} N. Lane Pennard Jr.	1594	277	200,000	Green Valley Esth. Lot 32 Green Valley Dr.
19674 Feb. 9, 1983	"	"	"	Pickens	^{the} Standard Supply Co.	1594	333	185,000	Hwy. 253 4.2 acs. Cor. US Hwy 123 +
19797 Feb. 10, 1983	"	"	J.S.C.		^{the} Gary Creighton Hughes	1594	393	10,000	Sec. 3 Edwards Forest Lot 43 Wood Creek Dr.
19944 Feb. 11, 1983	"	"	"	"	The Rattell Co. Inc.	1594	508	70,000	Brookfield Court, sec. 24 Lot 30 Brynduff Cr.
20011 Feb. 11, 1983	"	"	"	"	^{the} J. Fred Brunson Jr.	1594	532	110,000	Cl. Thattley Pl. Lot 16 R/W Providence
20230 Feb. 15, 1983	"	"	J.S.C.		Asheton, a.S.C. Gen. P.T.S.	1594	847		For mtg. see R.E.M. bk. 1560 p. 538 Release lots 5 + 9 Asheton Butler 29
20230 Feb. 15, 1983	"	"	J.S.C.		Asheton, a.S.C. Gen. P.T.S.	1594	911		For mtg. see R.E.M. bk. 1560 p. 538 Release lot 62 Asheton Butler 29
20230 Feb. 15, 1983	"	"	J.S.C.		Asheton, a.S.C. Gen. P.T.S.	1594	912		For mtg. see R.E.M. bk. 1560 p. 538 Release lots 11 + 64 Asheton
20230 Feb. 15, 1983	"	"	J.S.C.		Asheton, a.S.C. Gen. P.T.S.	1594	913		For mtg. see R.E.M. bk. 1560 p. 538 Release lot 39 Asheton - Butler 29
20230 Feb. 15, 1983	"	"	J.S.C.		Asheton, a.S.C. Gen. P.T.S.	1594	914		For mtg. see R.E.M. bk. 1560 p. 538 Release lot 22 Asheton - Butler 29
20230 Feb. 15, 1983	"	"	"	"	Asheton, a.S.C. Gen. P.T.S.	1594	915		For mtg. see R.E.M. bk. 1560 p. 538 Release lot 16 Asheton Butler 29
20300 Feb. 16, 1983	"	^{Cancelled} Dannie S. Ingle RMC	3-3-84 #	34449	See Deed Bk. 1211-869 J. Fred Brunson Center, Inc.	Deed Book	1182	651	Encumber Real Estate Agreement not to Convey on Book 1559 pg. 103
20508 Feb. 17, 1983	"	^{Cancelled} Dannie S. Ingle RMC	4-14-83 #	26712	Chestnut Hill Mental Health S.C. Bk. 80-566 Stephen J. Kiser	Deed Book	1182	790	Extension Order for mtg. see R.E.M. Encumber Real Estate Agreement not to Convey on
20715 Feb. 21, 1983	"	"	"	"	Wade Hampton Spacc Center, Inc.	1595	354		Bl. 1535 p. 146 Release parcel - for mtg. see R.E.M.
20757 Feb. 21, 1983	"	"	"	"	Claude R. Rogers	1595	382		For mtg. see R.E.M. bk. 1510 p. 484 Release from judgment lev. 82-7705

INDIRECT or MORTGAGEE Index to Real Estate Mortgages — Greenville County, S. C.

KEYS PRINTING COMPANY, GREENVILLE, S. C.

☞ Open at Proper Tab according to First Letter or Letters of Name and refer to Buff Sub-Index sheet for page reference.

FILE NUMBER DATE OF RECORD	MORTGAGEES FAMILY NAMES	GIVEN NAMES ABCDEFGHIJ	GIVEN NAMES KLMNO	GIVEN NAMES PQRSTUVWXYZ	MORTGAGORS	BOOK	PAGE	Amount	BRIEF DESCRIPTION, LOCATION, ETC. (Not Warranted)
20757 Feb. 21, 1983	Bank	First Nat'l		J.S.C.	Ruetta J. Rogan	1595	382		Release Lien from Judgment Roll # 82-7705 - for mtg. see Rem Bk. 1547 pg. 179
21102 Feb. 24, 1983	"	"	"	"	Maxwell Bros. Inc.	1595	682	7,500.00	Richland Cty. 2 lots 5 main st., also Prop.
21128 Feb. 25, 1983	"	"	"	"	Maxwell Bros. Inc.	✓	✓	✓	83-786 Fixtures - see annex A to F.S.
21144 Feb. 25, 1983	"	"	"	"	John H. Stigaard	1595	731	84,600.00	Burgundy Rd. William Eitz Lot 4 Cap. Woodfern Ct. + Edisto Forest
21170 Feb. 25, 1983	"	"	"	"	Edward P. Haller Jr.	1595	756	60,000.00	Edisto Forest Lot 2 Edisto St.
21376 Feb. 28, 1983	"	"	"	"	Martha C. Gauld	1596	99	250,000.00	Foreign mtg. see R 6 x 84. 1591 pg. 355. Lot 8 Quail Hill Dr. Quail Hill Estate. Suttley Rd.
21368 Feb. 28, 1983	"	"	"	"	Matthew D. Carson	1596	4	175,500.00	Julius mill Co. Tract 16 & Pt. tract 17 E.
21808 Mar. 3, 1983	"	"	"	"	Steve N. Tucker	1586	481	7,209.42	Lot 13 Pleasant Dr.
22044 Mar. 4, 1983	"	"	"	"	William C. Kendrick Jr.	Deed Book 1183	732		Encumber Real Estate Agreement mtg. to Conway Co.
22033 Mar. 4, 1983	"	"	"	"	Mitchell P. Brewer	1596	689	76,000.00	Lot 20 altamont Forest
22051 Mar. 4, 1983	"	"	"	"	Mills Centre Ltd. PHS.	1596	752	2,700,000.00	Breese St. 1406 ave. Car. Church St. +
22436 Mar. 8, 1983	"	"	"	"	Robert R. Taira, et al	✓	✓	✓	83-927 SC 20 Fixtures - 4.79 ac. Piedmont Hwy.
22436 Mar. 8, 1983	"	"	"	"	Robert R. Taira, et al	✓	✓	✓	83-929 SC 20 Fixtures - 4.79 ac. Piedmont Hwy.
22326 Mar. 8, 1983	"	"	"	"	Edward D. Gray Jr. et al	1597	39	13,000.00	Spring forest Lot 20 Lenoir Rd. Sec. 2

Cancelled
Dianne S. Henderson
etc
12.27.88

30152 & 111-1301

INDIRECT or MORTGAGEE Index to Real Estate Mortgages — Greenville County, S. C.


KEYS PRINTING COMPANY, GREENVILLE, S. C.

Open at Proper Tab according to First Letter or Letters of Name and refer to Buff Sub-Index sheet for page reference.

FILE NUMBER DATE OF RECORD	MORTGAGEES FAMILY NAMES	GIVEN NAMES ABCDEFGHIH	GIVEN NAMES IJKLMNO	GIVEN NAMES PQRSTUWXYZ	MORTGAGORS	BOOK	PAGE	Amount	BRIEF DESCRIPTION, LOCATION, ETC. (Not Warranted)
22373 Mar 7, 1983	Bank	First Nat'l			Ashton, a.s.c. Mt. Pis.	1597	217		Blue lot 57 Ashton
22373 Mar 7, 1983	"	"	J.S.C.			1597	217		Butler St. For mtg see R&M bk. 1568 pg. 538 N.P.R.
22504 Mar 9, 1983	"	"	"		Robert L. McLeod, Jr.	1597	276	51,750 ⁰⁰	Unit 65 Holly Joanne
22766 Mar 11, 1983	"	"	"		William H. McCauley	1597	581	85,000 ⁰⁰	Green South, N.P.R. Green Home #123 McDaniel
23326 Mar 16, 1983	"	"	"		Ronald J. Blair, et al	1598	124	45,000 ⁰⁰	1.39 ac. Soudersham
23261 Mar 16, 1983	"	"	J. Pickens		Robert J. Olson, et al	1598	153	6,549 ⁵⁷	Blossom Terrace Lot 21 Apple R. apple
24553 Mar 29, 1983	"	"	J.S.C.		Jamie M. DeMymer	1599	409	97,200 ⁰⁰	Brookfield West Sec. II Lot 35 Brunswick Ct.
24821 Mar 30, 1983	"	cancelled Dannie S. Sorenson of S.C.	7-16-89	#1742	J. E. Serrine Co.	Dead Book			By Exchange Real Estate Agreement not to Convey
24795 Mar 30, 1983	"	"	"		Stephen M. Williamson	1599	770		For mtg. see R&M bk. 1586 pg. 20 mtg. assign. to August Kohn 1 co. ac.
24795 Mar 30, 1983	"	"	"		Stephen M. Williamson	1599	771		For mtg. see R&M bk. 1586 pg. 20 mtg. assign. to Fed. Nat'l. Mtg. Assoc.
24985 Mar 31, 1983	"	"	"		Charles L. Fowler, et al	1599	992	94,600 ⁰⁰	Forest Mtg. H. late CTD E-Java Co.
25375 Apr 4, 1983	"	"	"		Robert Rokus Jara	1600	589	2,700,000 ⁰⁰	Tract R/W - Piedmont Hwy
25374 Apr 4, 1983	"	"	"		King's Hawaiian Bakery	1600	609	2,100,000 ⁰⁰	Tract R/W - Piedmont Hwy
25739 Apr 6, 1983	"	"	"		Joe W. Hiller	1185	890		Agreement for mtg. see R&M bk. 1523 pg. 356 Release lot 6 + 7 of late Altamont Rd. 2 1/2
25823 Apr 7, 1983	"	"	"	et al	Merald A. Blonder, et al	1601	184	210,000 ⁰⁰	acres
26066 Apr 8, 1983	"	"	"		William H. Green, et al	1601	306	27,000 ⁰⁰	Sec. II Lots 6, 7 + 8 Green Ct., Richfield Square

INDIRECT or MORTGAGEE Index to Real Estate Mortgages — Greenville County, S. C.

REG. U. S. PAT. OFFICE *Chas McCott* County Indexes Since 1888 An Identifying Trade Mark

 Open at Proper Tab according to First Letter or Letters of Name and refer to Buff Sub-Index sheet for page reference.

COTT FAMILY NAME INDEX No. 75 © 1949
MADE BY THE COTT INDEX COMPANY, COLUMBUS, OHIO
SOLD BY WALKER, EVANS & COGSWELL CO., CHARLESTON, S.C.


14
(55)

FILE NUMBER DATE OF RECORD	MORTGAGEES FAMILY NAMES	GIVEN NAMES ABCDEFGHIJ	GIVEN NAMES KLMNO	GIVEN NAMES PQRSTUVWXYZ	MORTGAGORS	BOOK	PAGE	Amount	BRIEF DESCRIPTION, LOCATION, ETC. (Not Warranted)
26157 Apr 11, 1983	Bank	First National of S.C			Danford Co., Inc	1601	473	.00	Sts 11 + 64 Asheton Bldg - TP
26260 Apr 11, 1983	"	"	"	"	Joe W. Hiller	1601	670		REM see mtg BK 1457 pg 204
26557 Apr 13, 1983	"	"	"	"	Matthew D. Carson, et al	1601	903	175,500	Release St 3 Asheton J Forest for mill rd.
26906 Apr 15, 1983	"	"	"	"	Asheton, a.s.c. Man Pts.	1602	299		Hall 16 St. 17 E. Parkside see REM BK 1560 pg 538
26966 Apr 18, 1983	"	"	"	"	Thomas B. Henry, Sr.	1186	584		Release Lot 52 Asheton. For mtg.
27013 Apr 18, 1983	"	"	"	"	Joshua E. Varat, et al	Deed Book	1186	538	Agreement not to Convey or Encumber see REM BK 1591 pg. 112
27200 Apr 19, 1983	"	"	"	"	Carl L. Whaley et al	1602	615	18,000	Release Lot 30 Collins Creek for mtg.
27634 Apr 22, 1983	"	"	"	"	Franklin Enterprises, Inc.	1605	293	96,000	pg Req Unit 121 B Summit Place Bldg
27772 Apr 25, 1983	"	"	"	"	Adrian A. Merrill, et al	1603	441	85,500	see Permit Pt 111 Sec 11 Pt Lot 144 Chestnut Oak Cr. Bldg
28153 Apr 27, 1983	"	"	"	"	Luther W. Fowles, et al	1603	987	131,000	Quinn R. Sec. 15 Lot 593 Terrace Ct.
28212 Apr 28, 1983	"	"	"	"	Roland Richter, et al	1604	130	100,000	4.52 Acres Dobby Rd. Lane, Mill Creek, Pt. IV sec. II
28785 May 5, 1983	"	"	"	"	Paris Point Dev., Inc.	1605	448	100,000	Lot 79 Mill Creek
29266 May 6, 1983	"	"	"	"	W. Richard Flinn et al	1605	548	70,000	Lot 11 Paris Point
29301 May 6, 1983	"	"	"	"	W. de B. Mebane, et al	1605	556	27,500	Sec. C-1 Gower Ets.
29510 May 9, 1983	"	"	"	"	V. J. P. Managari, Inc	1605	810	54,000	Lot 29 Ponderosa Rd.
29587 May 9, 1983	"	"	"	"	Paul J. Carallo, et al	1605	827	147,000	and Pt Lot 18 + Lot 19 Crescent Forest Lot 9 Glenda Lane, Henderson

INDIRECT or MORTGAGEE Index to Real Estate Mortgages — Greenville County, S. C.

4
()

REG. U. S. PAT. OFFICE *Chas McCath* County Indexes Since 1888 An Identifying Trade Mark

 Open at Proper Tab according to First Letter or Letters of Name and refer to Buff Sub-Index sheet for page reference.

COTT FAMILY NAME INDEX No. 75 © 1949
MADE BY THE COTT INDEX COMPANY, COLUMBUS, OHIO
SOLD BY WALKER, EVANS & COGSWELL CO., CHARLESTON, S.C.

FILE NUMBER DATE OF RECORD	MORTGAGEES FAMILY NAMES	GIVEN NAMES ABCDEFGHIJ	GIVEN NAMES JKLMNOPQ	GIVEN NAMES RSTUVWXYZ	MORTGAGORS	BOOK	PAGE	Amount	BRIEF DESCRIPTION, LOCATION, ETC. (Not Warranted)
29689 May 10, 1983	Bank				Lernell L. Leake, et al	1605	950	136,000	Spring Rd. S.O. Over Standing
30310 May 16, 1983	"				J. Fred Brunson Jr.	Re-Record 1606	785	110,000	Lot 16 Plw Providence Ch. Stratton Place. For orig see REM BK 1594 Pg 532
"	"				" " "	Re-Record 1606	785		mtg. REM BK 1591 pg. 112 Amendment to rate & mtg. - for Orig
31215 May 23, 1983	"				Joshua E. Varat	1607	660		
31216 May 23, 1983	"				Joshua E. Varat, et al	1607	652	300,000	Tracts 3 1/2 mtg. see REM BK 1560 pg. 578
31534 May 25, 1983	"				Asheton	1607	999		Release lot 14 "Asheton"
31436 May 25, 1983	"				Stephen N. Blaney	1608	1	90,000	Lot 3 "Altamont Forest" See mtg. in REM BK 1548 pg. 220
31691 May 26, 1983	"				First Piedmont Mtg. Co.	1608	297		Release 29.36 ac. Bataanville Rd.
32217 May 31, 1983	"				Priest C. Fuller, et al	1609	140	30,000	See B. "Bower Ests." Lot 321 Hiadeah Rd.
32166 May 31, 1983	"				Bowsteel Corp.	1609	18	720,000	Also Easements 3 Acres Landerhardt Rd.
32291 Jun 1, 1983	"				E. Longo Green, et al	1609	315	90,000	Lot 83-2355
32681 June 3, 1983	"				Greenville Medical Corp.	✓	✓	✓	Fixture - 8 Memorial Medical Court
32639 June 2, 1983	"				David Pavluk, et al	1609	770	97,500	1/2 Mrs. Larous' Paris mtn. Sp. Pt. lots 243 Still Park Hill. Paris
32653 June 1983	"				Anthony J. Skatell, et al	1609	795	175,000	1.07 Acre Congaree Rd. Belle Lane Acad, Sec. 2
32576 June 2, 1983	"				Barry L. Stone, et al	1609	688	50,000	Lot 31 Lake Eli-Ju - Ma Mt.
32674 June 3, 1983	"				David C. Wise, et al	1609	853	35,000	0.00 easement Pt. Lot 7 Curston St. Also lot

INDIRECT or MORTGAGEE Index to Real Estate Mortgages - Greenville County, S. C.

KK
(4)

Open at Proper Tab according to First Letter or Letters of Name and refer to Buff Sub-Index sheet for page reference.

KEYS PRINTING CO.

FILE NUMBER DATE OF RECORD	MORTGAGEES FAMILY NAMES	GIVEN NAMES ABCDEFGH	GIVEN NAMES IJKLMNO	GIVEN NAMES PQRSTUVWXYZ	MORTGAGORS	BOOK	PAGE	AMOUNT	BRIEF DESCRIPTION, LOCATION, ETC. (NOT WARRANTED)
32749 June 3, 1983 33111	Bank				etal Roy Adolph Handel	1609	896	92,250	Brookfield West, Sec. II Lot 37 Bilderbrook Rd. see Rem Bk. 1560 pg. 538
June 7, 1983 33562	"	"	"	"	Asheton	1610	387		Release Lot 60 Asheton - for mty.
June 10, 1983 33769	"	"	"	"	Robert S. Jones etal	1611	5	43,000	.91 Acres Transit Dr.
June 13, 1983 33834	"	"	"	"	Franklin Enterprises Inc.	1611	192	92,000	Holly Tree Plantation Ph. 3 Sec 2 Lot 123 Chestnut Oaks Cir.
June 14, 1983 34080	"	"	"	"	The Manly Investment Group Inc.	1611	335	120,000	Apartment Lot 2 Byrd Blvd. Trauxler Park
June 16, 1983 34164	"	"	"	"	Charles E. Luttrell etal	1611	652	75,000	1.71 acres Butler Springs Rd.
June 16, 1983 "	"	"	"	"	Joshua E. Varot etal	1190	498		Release Lot 29 Collins Creek, Collins Creek SW 1/4 for Orig see REM Bk 1591 pg 112 + 1607 pg 652
June 16, 1983 "	"	"	"	"	"	1190	498		
34314 June 17, 1983 34351	"	"	"	"	D. Glenn Milsaps etal	1611	966	104,200	Sec. II Lot 57 Brookfield West for mty. see Rem Bk. 1590 pg. 284
June 17, 1983 34909	"	"	"	"	Brookview Partnership	1611	999		Release Lot 7, Summit Hill see REM Book 1560 page 538
June 22, 1983 34936	"	"	"	"	Asheton, a S.C. Gen. Pts.	1612	686		Release Lot 63 Asheton - for mty.
June 23, 1983 35017	"	"	"	"	Edward P. Dabber op.	1612	715	60,000	Lot 3 Edisto St Edisto Forest
June 23, 1983 35548	"	"	"	"	Jack E. Winton etal	1612	863	83,000	Lot 33 Brookfield West Sec II
June 28, 1983 "	"	"	"	"	Martha C. Gould	1613	512		Mty. assigned to Atlantic Fed. & L. for mty. see REM Bk. 1590 pg. 355 & re-issued Bk. 1596 pg. 99
June 28, 1983 "	"	"	"	"	"	1613	512		
35746 June 29, 1983	"	"	"	"	H. Lane Dennard etal Jr.	1613	574		for mty. see REM Bk. 1594 pg. 277 Mty. assign. Atlantic Fed. & L.

INDIRECT or MORTGAGEE Index to Real Estate Mortgages -- Greenville County, S. C.

(4)

Open at Proper Tab according to First Letter or Letters of Name and refer to Buff Sub-Index sheet for page reference.

KEYS PRINTING CO.

FILE NUMBER DATE OF RECORD	MORTGAGEES FAMILY NAMES	GIVEN NAMES ABCDEFGHIJ	GIVEN NAMES KLMNO	GIVEN NAMES PQRSTUVWXYZ	MORTGAGORS	BOOK	PAGE	AMOUNT	BRIEF DESCRIPTION, LOCATION, ETC. (NOT WARRANTED)
35742 June 29, 1983	Bank	First National	Of S.C.		Steven J. Galt, et al	1613	776		1st mtg. Au Rem Bk. 1565 pg. 359 mtg. assigned to Atlantic Fed. S. & L.
35940 June 30, 1983	"	"	"		Joseph D. Swann Deed Bk 114-253 et al	1613	920		1st mtg. Au Rem Bk. 1558 pg. 115 mtg. assigned to Atlantic Fed. S. & L. Real Estate
58 July 1, 1983	"	Donna S. Lankersley RMC	6-19-89 #26638		William L. Edmond 2d BL 103-740	1191	660		Agreement not to convey or encumber Real Estate
57 July 1, 1983	"	Donna S. Lankersley RMC	7-17-87 #3216		Joseph M. Kee, et al	1191	661		Agreement not to convey or encumber Real Estate
291 July 1, 1983	"	"	"		Asheton, a S.C. Gen. Pts.	1614	84		1st mtg. Au Rem Bk. 1560 pg. 538 Release lot 55 Asheton, Butler 2d.
278 July 1, 1983	"	"	"		Asheton, a S.C. Gen. Pts.	1614	389		1st mtg. Au Rem Bk. 1560 pg. 538 Release lot 50 Asheton, Butler 2d.
278 July 1, 1983	"	"	"		Asheton, a S.C. Gen. Pts.	1614	350		1st mtg. Au Rem Bk. 1560 pg. 538 Release lot 42 Asheton Sec 2 Brandy Ch. 2d
282 July 1, 1983	"	"	"		Asheton, a S.C. Gen. Pts.	1614	391		1st mtg. Au Rem Bk. 1560 pg. 538 Release lot 33 Asheton Sec 2 Brandy Ch. 2d.
70 July 1, 1983	"	"	"		Bobby O. Horton, Jr. et al	1614	35	.00	Asheton Lot 59 Asheton Way
88 July 1, 1983	"	"	"		Jack A. Dempsey, Jr. et al	1614	125	.00	Sec. II Lot 56 Brookfield West
145 July 1, 1983	"	"	"		Joe W. Hiller	1614	211	128,000	Summit Lot 2 Altamont Rd. The
389 July 5, 1983	"	"	"		Robert Herdman	1614	720		1st mtg. Au Rem Bk. 1569 pg. 387 mtg. assigned to Atlantic Fed. S. & L.
389 July 5, 1983	"	"	"		William Lenton Brown	1614	721		1st mtg. Au Rem Bk. 1549 pg. 14 mtg. assign. Atlantic Fed. S. & L.
389 July 5, 1983	"	"	"		Robert A. Wilam	1614	722		1st mtg. Au Rem Bk. 1529 pg. 406 mtg. assign. Atlantic Fed. S. & L.
389 July 5, 1983	"	"	"		Jean B. Kuer. et al	1614	723		1st mtg. Au Rem Bk. 1588 pg. 844 mtg. assign. Atlantic Fed. S. & L.
389 July 5, 1983	"	"	"		John C. Davis, et al	1614	724		1st mtg. Au Rem Bk. 1567 pg. 522 mtg. assign. Atlantic Fed. S. & L.

INDIRECT or MORTGAGEE Index to Real Estate Mortgages — Greenville County, S. C.

Open at Proper Tab according to First Letter or Letters of Name and refer to Buff Sub-Index sheet for page reference.

4
(LL)

FILE NUMBER DATE OF RECORD	MORTGAGEES FAMILY NAMES	GIVEN NAMES ABCDEFGH	GIVEN NAMES IJKLMNO	GIVEN NAMES PQRSTUVWXYZ	MORTGAGORS	BOOK	PAGE	Amount	BRIEF DESCRIPTION, LOCATION, ETC. (Not Warranted)
July 6, 1983 574	Bank				Matthew J. Carson, et al Building Components, Inc. Mac's Insurer &	1614	937		See mtg. see Rem Ch. 1601 pg. 903 Mtg. assigned to Atlantic Fed S. & L.
July 7, 1983 631	"	"	"	"	Building Components, Inc. Mac's Insurer &	1614	955	220,000	Lot.
July 7, 1983 631	"	"	"	"	Building Components, Inc. Mac's Insurer &	1614	959	220,000	Lot
July 7, 1983 741	"	"	"	"	Landlord Co. Inc.	1615	14		See mtg. see Rem Ch. 1601 pg. 473 Release lot by Ashten Butler Jr.
July 7, 1983 634	"	"	"	"	Franklin Enterprises, Inc.	1614	967	120,000	Tree Plantation Ph. II Sec. III B Lot 120 Holly Park Dr. Holly
July 8, 1983 858	"	"	"	"	JES Properties Ltd. Pts.	1615	185	4,000,000	Open mt. Rd. also Easement 87.8444 Acres. Palham Rd. &
July 8, 1983 910	"	"	"	"	Dr. Martin L. Achheim	1615	252	22,500	Sec. II Map 1 Lot 102 Meriville Ct. 304 sq ft
July 13, 1983 1398	"	"	"	"	Ronald F. Green, et al	1615	866	130,000	Collins Creek Sec 3 Lot 78 R/W Bobbs Hollow
July 14, 1983 1432	"	"	"	"	R.V. Kumarakulasingam, et al	1615	934	18,000	Gower Est. Sec. B Lot 210 Shelburn Rd.
July 14, 1983 1517	"	"	"	"	Jerry C. Umbarger, et al	1616	32	65,000	Brookfield West Sec. II Lot 34 Brynmant Ct.
July 14, 1983 1538	"	"	"	"	Ashten, a S.C. Gen. Pts.	1615	987		See mtg. see Rem Ch. 1560 pg. 538 Release Lot 32 Ashten Sec 2 Bunk
July 15, 1983 1729	"	"	"	"	Ernest L. Mitchell	1616	284	22,000	Lot. West Earle St. Ridge
July 18, 1983 1799	"	"	"	"	Raymond P. Mavris, Jr., et al	1616	405	50,000	Lot 16 Ridge Rd. River
July 19, 1983 1801	"	First Nat'l Bank of Maryland	"	"	Crown Central Leasing Corp.	1616	434	52,000,000	Lot Wade Hampton Blvd. also Lot Cor S. Pleasantburg Dr. + Mauldin Rd.
"	"	"	"	"	"	1616	434		also Prop. in Spitzg + Richland Counties

INDIRECT or MORTGAGEE Index to Real Estate Mortgages — Greenville County, S. C.

()
 Open at Proper Tab according to First Letter or Letters of Name and refer to Buff Sub-Index sheet for page reference.

FILE NUMBER DATE OF RECORD	MORTGAGEES FAMILY NAMES	GIVEN NAMES ABCDEFGHIJ	GIVEN NAMES JKLMNO	GIVEN NAMES PQRSTUWXYZ	MORTGAGORS	BOOK	PAGE	Amount	BRIEF DESCRIPTION, LOCATION, ETC. (Not Warranted)
July 19, 1983 2091 2334	Bank	First National Of S.C.			Chatham Co. Inc.	1616	734	55,000 ^{.00}	6 th mty. au Rem Bl. 1560 p. 538
July 21, 1983 2569	"	"	"	"	Ashton, a S.C. Inc. P+S S.C. Corp.	1616	994		Release lot 29 Ashton Dr. 2
July 22, 1983 2569	"	"	"	of Chicago	U.S. Shelter Corp.	✓	✓	✓	83-3172 Dr. Fixtures - 12.08 acs. - Orchard Park
July 22, 1983 2569	"	"	"	of Chicago	U.S. Shelter Corp.	✓	✓	✓	83-3173 Dr. Fixtures - 12.08 acs. - Orchard Park
July 22, 1983 2569	"	"	"	of Chicago	U.S. Shelter Corp.	✓	✓	✓	83-3174 Dr. Fixtures - 12.08 acs. - Orchard Park
July 22, 1983 2511	"	"	"	of Chicago	Carl B. Jansen	1617	260	103,000 ^{.00}	6.6 Acres U.S. Hwy. I-85
July 22, 1983 2593	"	"	"	of S.C.	Michael L. Wood et al	1617	281	86,000 ^{.00}	Sec. 2 map 2 Lot 15 Red Fox Trail 2400 sq ft
July 22, 1983 2415	"	"	"	of S.C.	Bobby L. Spencer et al	1617	414		encumber Real Estate Agreement not to convey in
July 22, 1983 2584	"	"	"	of Chicago	U.S. Shelter Corp.	1617	293	3,550,000 ^{.00}	also easement 12.08 acs. Orchard Park Dr.
July 22, 1983 2586	"	"	"	of Chicago	U.S. Shelter Corp.	1617	316	532,500 ^{.00}	also easement 12.08 acs. Orchard Park Dr.
July 22, 1983 2585	"	"	"	of Chicago	U.S. Shelter Corp.	1617	340	1,950,000 ^{.00}	easement 12.08 acs. Orchard Park also
July 22, 1983 2553	"	"	"	of S.C.	Michael H. Hoffman et al	1617	425		3 rd mty. au Rem Bl. 1590 p. 631 mty. assign. Atlantic Fed. st 7.
July 26, 1983 2916	"	"	"	of S.C.	Ralph E. Comer et al	1617	767	49,500 ^{.00}	Lot 6 Batewood
July 26, 1983 2930	"	"	"	of S.C.	William J. Boncharoun et al	1617	852	74,340 ^{.00}	also 3 lots Fall St 3 lots on Fall & Broad St.
July 26, 1983 2906	"	"	"	of S.C.	Ashton, a S.C. Inc. P+S a S.C. Corp.	1617	865		3 rd mty. au Rem Bl. 1560 p. 538 Release lot 49 Ashton Dr. 2
July 28, 1983 3147	"	"	"	of S.C.	Belham Road Associates	1618	137	190,000 ^{.00}	Pt. 2 Int 5 = 6.7 Acres Belham Rd.

INDIRECT or MORTGAGEE Index to Real Estate Mortgages — Greenville County, S. C.

Open at Proper Tab according to First Letter or Letters of Name and refer to Buff Sub-Index sheet for page reference.

(MM)

FILE NUMBER DATE OF RECORD	MORTGAGEES FAMILY NAMES	GIVEN NAMES ABCDEFGHIJ	GIVEN NAMES JKLMNOPQ	GIVEN NAMES RSTUVWXYZ	MORTGAGORS	BOOK	PAGE	Amount	BRIEF DESCRIPTION, LOCATION, ETC. (Not Warranted)
3184 July 26, 1983	Bank	First Nat'l.		Of S.C.	Asheton, a S.C. Mem. Pk.	1618	202		Mtg. see R.E.M. Bk 1560 Pg 538 Release Lot 36 Asheton Rev. 2 70
3249 July 29, 1983	"	"	"	"	Avery Wood, Jr. et al	1618	270	66,000	Lot W. in Bee Am.
3302 July 29, 1983	"	"	"	"	John J. Smith et al	1618	340	55,300	Lot 22
3378 July 29, 1983	"	"	"	"	Henni C. Edwards et al	1618	464	83,200	Brookfield West Sec. II Lot 36 Brynhurst Ct.
3447 July 29, 1983	"	"	"	"	Rayd L. Coomer et al	1618	514	80,000	Brookfield West Sec. II Lot 31 Brynhurst Ct.
3691 Aug 1, 1983	"	"	"	"	Thomas M. Sean	1618	845	105,000	Lot 11 Woodbury
3648 Aug 1, 1983	"	"	"	"	J. Fred Brunson et al	1618	739		Mtg. Original Atlantic Fed Lot 7. for mtg. see R.E.M. Bk. 1594 pg. 532 (M-Record 1606 pg. 785)
3958 Aug 3, 1983	"	"	"	"	Thomas H. Coker Jr. a Mem. Pk.	1619	287	22,309	Lot 41 Club Dr.
4242 Aug 5, 1983	"	"	"	"	Seven Come Eleven et al	1619	736	202,000	.8 acres white Horse Rd.
4342 Aug 5, 1983	"	"	"	"	Pierre P. Lemaire et al	1619	850	97,650	Creech "Sugar Creek" Sec. I Map 3 Lot 123 near Meadow Rd. Silver
4423 Aug 8, 1983	"	"	"	"	Brookview Partnership	1619	993	30,000	"Shannon Linger" Lots 72, 74 + 33 Brookview Cir
5578 Aug 16, 1983	"	"	"	"	Thomas M. Sean Re-Record	1621	418	105,000	Lot 11 Woodbury
5939 Aug 19, 1983	"	"	"	J. Pickens	Jaybe Dean Feaster et al	1621	917	17,429	Byrdman Lot 29 Woodbury Circle
5965 Aug 19, 1983	"	"	"	J. S.C.	Jon P. Larbach et al	1621	930	100,000	Reger Lot 23 Crabapple Dr. Lunningham

INDIRECT or MORTGAGEE Index to Real Estate Mortgages — Greenville County, S. C.

() Open at Proper Tab according to First Letter or Letters of Name and refer to Buff Sub-Index sheet for page reference.

FILE NUMBER DATE OF RECORD	MORTGAGEES FAMILY NAMES	GIVEN NAMES ABCDEFGHIH	GIVEN NAMES IJKLMNO	GIVEN NAMES PQRSTUVWXYZ	MORTGAGORS	BOOK	PAGE	Amount	BRIEF DESCRIPTION, LOCATION, ETC. (Not Warranted)
6043 Aug 19, 1983	Bank	First Nat'l	Of S.C.		Jurrell J. Leche, et al	1622	18	136,000 ^{.00}	Lot Standing Springs Rd.
6041 Aug 19, 1983	"	"	"	"	David B. Mann, et al	1622	30	57,000 ^{.00}	Lot 6 Mauldin St. Edisto Hunt 83-3681
6079 Aug 22, 1983	"	"	"	"	Varat Enterprises, Inc.	✓	✓	✓	Fixtures - South Buntz Rd.
6338 Aug 23, 1983	"	"	"	"	Stanley H. Harris, et al	1622	417	137,250 ^{.00}	Lot 19 Krotter Place
6466 Aug 24, 1983	"	"	"	"	William P. Bennett, et al	1622	486	30,000 ^{.00}	Hpts. over Lot Taylor Rd. Belmont
6662 Aug 25, 1983	"	"	"	"	Boe Mill Corp.	1622	817	400,000 ^{.00}	6 Tracts
6793 Aug 26, 1983	"	"	"	"	William F. Dolan, et al	1622	966	15,081 ^{.04}	Pt. lot 14 Byrd Blvd.
6974 Aug 29, 1983	"	"	"	"	James D. Waddell, et al	1623	162	10,008 ^{.04}	"Green Hills" Sec. I Lot 21 + pt. lot 20 Edwards Rd.
7833 Sep 6, 1983	"	"	"	"	Malloy M. Walden	1624	262	52,000 ^{.00}	3 Tracts East Lake Shore Dr.
7879 Sep 6, 1983	"	"	"	"	Dean W. Swartz, et al	1624	291	50,000 ^{.00}	2.1 Acres Fairview Ct.
7903 Sept 7, 1983	"	"	"	"	Edward H. Thompson, et al	1624	368	92,250 ^{.04}	West Sec. II Lot 40 Biddenbrook Rd. Brookfield
7960 Sept 7, 1983	"	"	"	"	Thomas W. Styron, et al	1624	461	100,000 ^{.00}	Lot 1 Brookside Way
7964 Sept 7, 1983	"	"	"	"	James L. Munson, et al	1624	532	68,500 ^{.00}	Lot 5.3 Brookfield West Side
7992 Sept 7, 1983	"	"	"	"	R. Steve McNeil, et al	1624	536	60,000 ^{.00}	Place Lots 2, 3 + 4 Raven Mt. Rd. Brookfield
8001 Sept 7, 1983	"	"	"	"	Thomas W. Styron	1624	465		In Mtg. see 25 m bk 1624 Pg. 461 Mtg. assigned to 2nd Mtg. mty. assn.
8262 Sept 9, 1983	"	"	"	"	James P. McNamee	1624	888	131,446 ^{.23}	Dr. "Watson's Orchard" Lot 2 Palham Rd. + Highburne

INDIRECT or MORTGAGEE Index to Real Estate Mortgages — Greenville County, S. C.

Open at Proper Tab according to First Letter or Letters of Name and refer to Buff Sub-Index sheet for page reference.

(N N)

FILE NUMBER	MORTGAGEES FAMILY NAMES	GIVEN NAMES ABCDEFGH	GIVEN NAMES IJKLMNO	GIVEN NAMES PQRSTUVWXYZ	MORTGAGORS	BOOK	PAGE	Amount	BRIEF DESCRIPTION, LOCATION, ETC. (Not Warranted)
8520 Sept. 13, 1983	Bank				David B. Mann, et al (Garry)	1625	245	.00	"The Forest" Lot 7 Moultrie St. "Edisto"
9229 Sept. 19, 1983	"				B. J. Stone, et al a Real. Pts.	1626	289	50,000	2 yrs Acc Sec 2 Lot 31 Lake Et. J. - on Dr. Belle
9321 Sept. 19, 1983	"				Waymond - Roger Properties	1626	507	132,000	0.958 Acc Comp. Rd. 1.029 Acc Comp. Rd. also
9979 Sept. 26, 1983	"				Paul A. Tennison, et al	1627	345	5,702	I Sec II "Sugar Creek" Lot 57 Sugar Creek Rd. Map
10392 Sept. 29, 1983	"				Bill A. Mulligan Jr.	1627	852	145,000	Baxwood Manor Lot 22 & pt lot 21 Baxwood Ln.
10424 Sept. 29, 1983	"				Thomas L. Braun, (ii)	1627	889	20,000	Park Lot Mount Vista Ave. Traylor
10510 Sept. 29, 1983	"				L. S. Spinks				83-4294 Ridge + Church St. Features. .685 acres - University
10516 Sept. 29, 1983	"				L. S. Spinks a S.C. Real. Pts.	1628	160	225,000	St. Lot University Ridge + Church
10748 Sept. 30, 1983	"				McC Bee Plaza Assoc.	1628	443	425,000	0.97 Acc. E. M. - Du. Ave.
10782 Sept. 30, 1983	"				Teletronics, Inc.	1628	561	42,500	5.10 Acc. Bathwell Rd. Bk. 1546 Pg. 230
10796 Sept. 30, 1983	"				First Piedmont Mtg. Co. Inc.	1628	641		Mtg Release. In mtg. see R.E.M.
10907 Oct. 3, 1983	"				Tom A. Bruce, Jr., et al a Real. Pts.	1628	803	350,000	3 Lots
10908 Oct. 3, 1983	"				Pleasantburg Partnership	1628	836	400,000	1.09 Acc. Hwy. 291
11163 Oct. 4, 1983	"				Francis E. Joy, et al	1629	72	11,004	Sec. 2 Lot 24 Birchbank Dr. "Parkdale"
11225 Oct. 4, 1983	"				James G. Osborn, et al	1629	155	9,500	4 Tracts, Also R/W
11082 Oct. 4, 1983	"				Grady Huffpader, et al	1629	175	269,045	Lot

INDIRECT or MORTGAGEE Index to Real Estate Mortgages — Greenville County, S. C.

()

Open at Proper Tab according to First Letter or Letters of Name and refer to Buff Sub-Index sheet for page reference.

FILE NUMBER DATE OF RECORD	MORTGAGEES FAMILY NAMES	GIVEN NAMES ABCDEFGHIJ	GIVEN NAMES JKLMNO	GIVEN NAMES PQRSTUVWXYZ	MORTGAGORS	BOOK	PAGE	Amount	BRIEF DESCRIPTION, LOCATION, ETC. (Not Warranted)
11347 Oct. 5, 1983	Bank	First Nat'l Of	Florida		Heatherwood Associates ^{L.P. et al}	1629	444		2nd agree. Rea REM 13h 1415 of 950 Amendments Regulatory Agreement
11784 Oct. 19, 1983	"	"	S.C.		John A. Coniglio et al	1630	145	90,000	See lot Lot 20 Schuerman Ct Cleveland
11877 Oct. 11, 1983	"	"	S.C.		Steven J. Doll, et al	1630	243		Mtg. assigned to Atlantic Fed Lot 2 - 1/2 mtg. on Rem Pt. 1565 pp. 357
12144 Oct. 13, 1983	"	"	"		Paul J. Vaullo, et al	1630	562	160,000	Shickmore Lot 6 Shickmore Dr.
12295 Oct. 13, 1983	"	"	"		Smith & Steele Bldg Inc.	1630	805	91,500	Lot 35 Summit place
12592 Oct. 17, 1983	"	"	S.C.		Joe W. Miller	1631	126	50,000	The Summit Lots 1, 3 & 7 Altamont Rd. 83-4652
12798 Oct. 19, 1983	"	"	S.C.		Varat Enterprises, Inc.	✓	✓	✓	Fixtures - South Burtz Rd.
12930 Oct. 19, 1983	"	"	S.C.		Stephen J. Blang	1631	517	90,000	Lot 3 Altamont Forest
13138 Oct. 21, 1983	"	"	"		The Worthy Group	1631	746	85,000	Haywood Rd. Tract 1 Mauldin also tract
13225 Oct. 21, 1983	"	"	Jackson County	(Georgia)	Philip J. Greenwood et al	1631	946	26,306	Dykeland Dr. Lot, Co. Christopher St. &
13512 Oct. 25, 1983	"	"	S.C.		First Trust Investment Co.	1632	332	1,264,000	Henrydale Lt. H. S. Brown Unit Hwy. 294
13579 Oct. 26, 1983	"	"	S.C.		Baxter M. Wynn, et al	1632	468	87,200	Lot 2 Shell Lane Shell Hys
13713 Oct. 27, 1983	"	"	"	"	Edward P. Holder, Jr.	1632	698	54,400	Edits Forest Lot 8 Maultrie St
14036 Oct. 28, 1983	"	"	Chicago		Orchard Park ^{Joint Venture} Assoc.	✓	✓	✓	83-4825 Fixtures - 12.08 acres - Orchard Park Pr.
14036 Oct. 28, 1983	"	"	Chicago		Orchard Park ^{Joint Venture} Assoc.	✓	✓	✓	83-4826 Fixtures - 12.08 acres - Orchard Park Pr.

INDIRECT or MORTGAGEE Index to Real Estate Mortgages — Greenville County, S. C.

Open at Proper Tab according to First Letter or Letters of Name and refer to Buff Sub-Index sheet for page reference.

(00)

FILE NUMBER DATE OF RECORD	MORTGAGEES FAMILY NAMES	GIVEN NAMES ABCDEFGH	GIVEN NAMES IJKLMNO	GIVEN NAMES PQRSTUVWXYZ	MORTGAGORS	BOOK	PAGE	Amount	BRIEF DESCRIPTION, LOCATION, ETC. (Not Warranted)
14036 Oct. 28, 1983	Bank	First Nat'l			Orchard Park Assoc. ^{Joint Venture}	✓	✓	✓	83-4827 Fixtures - 12.08 acres - Orchard Park Dr.
14020 Oct 28, 1983	"	"			U. S. Shelter Corp.	1633	79		see REM Bl. 1617 pg. 293 First Amendment to mtg. - for Orig mtg.
14020 Oct 28, 1983	"	"			U. S. Shelter Corp.	1633	91		Orig see REM Bl. 1617 pg. 316 First Amendment to mtg. - for
14020 Oct 28, 1983	"	"			U. S. Shelter Corp.	1633	103		Orig mtg. see REM Bl. 1617 pg. 340 First Amendment to mtg. - for
14184 Oct. 31, 1983	"	"		of A. C.	John J. Huebner	1633	316	.00	Street Lot 158 Trails End "Cleveland"
14410 Nov. 1, 1983	"	"		of S. C.	Alan M. Peabody et al	1633	643	106,000	Sugar Creek Lot 159 Meadow Creek Ct. Sec T
14457 Nov. 1, 1983	"	"		"	James I. Brown Jr. et al	1633	744	60,000	1.95 Acres Little Sugar Rd.
14531 Nov. 2, 1983	"	"		"	Sandra M. Ballinger	1633	846	31,500	Mauldin Lot 11 Foresta Woods Sec 7
14572 Nov. 2, 1983	"	"		"	Laura A. Brown	1633	891	24,750	Lot 5 Woodhaven Dr.
14806 Nov. 4, 1983	"	"		" "	James W. Dodds, et al	✓	✓	✓	83-4946 Fixtures - 2424 Laurens Rd.
14768 Nov. 4, 1983	"	"		" "	Maurice Brown et al	1634	95	20,000	Lake Hts. Sec II Lot 52 Stone Lake Dr. Stone
14818 Nov. 14, 1983	"	"		" "	James W. Dobb, et al	1634	153	1,095,000	4.13 Acres
15137 Nov. 8, 1983	"	"		" "	John S. Coniglio, et al	Re Record 1634	494	90,000	For Orig. see REM Bl. 1630 Pg 145 Lot 20 Schuyler at Cleveland, also Lot
15191 Nov. 8, 1983	"	"		" "	Robert A. Taylor, et al	1634	561	82,000	Creek Ct. Sugar Creek Map II, par. II Lot 476 Sweetwater Rd. & Shady
15255 Nov. 9, 1983	"	"		" "	Merwin R. Swanson et al	1634	655	58,000	10.07 Acres
15934 Nov. 16, 1983	"	"		" "	Pathology Partnership of Greenville	✓	✓	✓	83-5141 Fixtures - 8 Memorial Medical Court

INDIRECT or MORTGAGEE Index to Real Estate Mortgages — Greenville County, S. C.

()
 Open at Proper Tab according to First Letter or Letters of Name and refer to Buff Sub-Index sheet for page reference.

FILE NUMBER DATE OF RECORD	MORTGAGEES FAMILY NAMES	GIVEN NAMES ABCDEFGHIJ	GIVEN NAMES JKLMNO	GIVEN NAMES PQRSTUVWXYZ	MORTGAGORS	BOOK	PAGE	Amount	BRIEF DESCRIPTION, LOCATION, ETC. (Not Warranted)
15508 Nov. 11, 1983	Bank	First Nat'l		of S.C.	J. Lawrence Rice	1634	945	47,250 ^{.00}	Meadowood Maudling Lot 30 Woodgreen Dr.
15983 Nov. 16, 1983	"	"	"	"	Raymond P. Marvic, Jr.	1635	555	50,000 ^{.00}	Lot 16 "River Ridge"
16193 Nov. 17, 1983	"	"	"	"	Jimmy H. Mochow	1635	922	80,000 ^{.00}	Sec 3 Lot 132 Chapman Rd "Chanticleer"
16719 Nov. 23, 1983	"	"	"	"	Harold J. Wright, et al	1636	696	72,000 ^{.00}	"Forester Woods" Sec. 5 Lot 1 Lullaby Lane
16892 Nov. 23, 1983	"	"	"	"	Franklin Enterprises, Inc. a div. of First	1636	878	92,000 ^{.00}	Trce "Ph III" Sec. II Lot 123 Chestnut Oaks Ln. "Holly"
17055 Nov. 28, 1983	"	"	"	"	Henry Construction Co.	1637	153	66,000 ^{.00}	Lot 196 Forest Woods Sec. IV Rd.
17057 Nov. 28, 1983	"	"	"	"	J. B. Henry, et al	1637	159	300,000 ^{.00}	3.50 Acres also 4.05 Acres Lichen
17812 Dec. 2, 1983	"	"	"	"	L. Stewart Spinks	1638	327	220,000 ^{.00}	Lot Haywood Rd
17966 Dec. 5, 1983	"	"	"	"	William W. Evans	1638	503	62,500 ^{.00}	4.39 Acres, Fairview Rd Ch. 1548 pp. 230
18223 Dec. 7, 1983	"	"	"	of Chicago	First Piedmont Mtg. Co.	1638	926		Relinquish lot for mtg see Rec. & Ex encumber real estate see Deed Bk 1135 pg. 890
18388 Dec. 8, 1983	"	"	"	of S.C.	J. Hunter West	Deed Book 1202	164		Cancellation of agreement not to convey or
18332 Dec. 8, 1983	"	"	"	of S.C.	Joe W. Hillis	1639	19	450,000 ^{.00}	8 Units Holly Woods New Hope Rg
18357 Dec. 8, 1983	"	"	"	of S.C.	a Gen. Pto. Sassafras Assoc.	1639	91	81,386 ^{.99}	Laurens Center 10 Acres Hughes St. Hillis &
18423 Dec. 9, 1983	"	"	"	11-19-84 #	John Creech, et al	Deed Book 1201	729		encumber real estate Agreement not to Convey or
18452 Dec. 9, 1983	"	"	"	"	Michael W. Knight, et al	1639	165	83,200 ^{.00}	Lot 10 "Colony"
19010 Dec. 14, 1983	"	"	"	"	Philip L. Spangle, et al	1639	883	108,300 ^{.00}	a 9.56 Acres Morningdale Dr.


INDIRECT or MORTGAGEE Index to Real Estate Mortgages — Greenville County, S. C.

☞ Open at Proper Tab according to First Letter or Letters of Name and refer to Buff Sub-Index sheet for page reference.

(PP)


FILE NUMBER DATE OF RECORD	MORTGAGEES FAMILY NAMES	GIVEN NAMES ABCDEFGH	GIVEN NAMES IJKLMNO	GIVEN NAMES PQRSTUVWXYZ	MORTGAGORS	BOOK	PAGE	Amount	BRIEF DESCRIPTION, LOCATION, ETC. (Not Warranted)
19161 Dec. 15, 1983	Bank		First Nat'l of S.C.		Michael Jack Wyman ^{etal}	1640	131	95,000	Lot 411, Gower Estates
19104 Dec. 15, 1983	"	"	"	"	David Pauluk, ^{etal}	1640	268		REM BK 1609 Pg 770 Extension Agreement - In mtg on
19316 Dec. 16, 1983	"	"	J Jackson, (Deqin)		Philip J. Greenwood ^{etal}	1640	435		Subordination Agreement - for mtg. on REM BK 1631 Pg 1946 & Sh. 1640 pg. 424
19694 Dec. 21, 1983	"	"	of S.C.		Kirby J. Quinn, Jr.	1640	833	200,000	ME Bee Ave. Lot Cor. S. Main St. & E
20590 Dec. 30, 1983	"	"	of S.C.		Robert P. Herling, ^{etal}	1642	94	35,000	Lot 6 Sabell Hgts.
20872 Jan. 4, 1984	"	"	of S.C.		Harold J. Wright ^{etal}	1642	598	72,000	See 5. Indrjg on REM BK 1636 Pg 696 Lot 1 Loblolly Ln Forestwoods Encumber Real Estate
20865 Jan. 4, 1984	"	"	of S.C.		Ronnie C. Greene, ^{etal}	1642	730		Agreement not to convey on Sh mtg. on REM BK 1601 Pg 306
20925 Jan. 4, 1984	"	"	of S.C.		William H. Greer, ^{etal}	1642	731		Release Lot 6 Deering Plan A-17
21221 Jan. 6, 1984	"	"	of S.C.		John Y. Bayette, Jr. ^{etal}	1643	4	74,900	"Aircraft" Sec II Lot 112 Hillsborough Dr.
21258 Jan. 6, 1984	"	"	of S.C.		Michael P. Lewallen ^{etal}	1643	45	20,000	Lot 206 Jess IV, Pointeview
21820 Jan. 12, 1984	"	"	of S.C.		Michael F. Brown ^{etal}	1643	706	51,000	Rd. Eagle Rock, Cleveland Sp. Pt lot 5 + Pt lot 5 Oil Camp Creek Lot
22674 Jan. 20, 1984	"	"	of S.C.		Augustus H. Rees ^{etal}	1644	783	15,000	Lot 133 Harmon Hair Heritage W. Butler Rd. Mauldin
22940 Jan. 24, 1984	"	"	"	"	Sean Lorne Elmer	1645	215	299,000	Lot, Ashmorey Bridge Rd. & Chick Spg. Sp.
22983 Jan. 25, 1984	"	"	"	"	Carson P. Troutman ^{etal}	1645	270	60,000	Lot 90 & 90-A Leno Strips

INDIRECT or MORTGAGEE Index to Real Estate Mortgages — Greenville County, S. C.


 Open at Proper Tab according to First Letter or Letters of Name and refer to Buff Sub-Index sheet for page reference.

FILE NUMBER DATE OF RECORD	MORTGAGEES FAMILY NAMES	GIVEN NAMES ABCDEFGHIJ	GIVEN NAMES JKLMNO	GIVEN NAMES PQRSTUVWXYZ	MORTGAGORS	BOOK	PAGE	Amount	BRIEF DESCRIPTION, LOCATION, ETC. (Not Warranted)
23222 Jan 27, 1984	Bank	First Nat'l. of S.C.			William J. Bouharsou ^{et al}	1645	564	132,400 ^{.00}	Copper St. Lat. Dr. N. Main St. & West
23222 Jan 27, 1984	"	"	-	-	William J. Bouharsou ^{et al}	1645	568	132,400 ^{.00}	Street Lots 1, 3 & 4 Cor. Broad & Fall
23222 Jan 27, 1984	"	"	-	-	William J. Bouharsou ^{et al}	1645	572	132,400 ^{.00}	Lat. W. Washington St.
23317 Jan 27, 1984	"	"	-	-	James C. Edwards, ^{et al}	1645	664	20,000 ^{.00}	Point Lat 204 Ashwood Dr Pine
23656 Jan 31, 1984	"	"	-	-	Dean W. Swartz, ^{et al}	1646	188	53,000 ^{.00}	2.1 Acre Fox Creek Ct.
23660 Jan 31, 1984	"	"	"	"	B. Kenneth Balt	1646	198		Intly. rec. BK 1557 Pg 200 Release 3 acre Hudson Rd. Butler Sp
23709 Feb 1, 1984	"	"	"	of Pickens County	Charles J. Burton	1646	423	14,163 ^{.68}	Pt lot 20 Temple St
23893 Feb 2, 1984	"	"	"	of S. C.	Larry W. Richardson ^{et al}	1646	502	150,000 ^{.00}	"Green Valley" Lat 95 Hickory Lane
24136 Feb 6, 1984	"	"	"	of S.C.	Paula B. Sihaniji	1646	785	25,000 ^{.00}	Also Easement 1.209 Acres Pelham Rd
24199 Feb 6, 1984	"	"	"	of S.C.	N. A. Waldrop, ^{et al}	1646	861	1,000,000 ^{.00}	3 Parcels
24398 Feb 7, 1984	"	"	"	"	^{et al} Golden Oaks Partnership	1647	92	500,000 ^{.00}	aka School 2.23 Acre P.W. Throunand
24396 Feb 7, 1984	"	"	"	"	Merrin Construction Co.	1647	96	500,000 ^{.00}	Golden Strip Freeway 2.74 Acre Throunand Oak Blvd. &
24524 Feb 9, 1984	"	"	"	"	Mallory M. Walden	1647	303	55,000 ^{.00}	4 Lat E Lake Shore Dr
24725 Feb 10, 1984	"	"	"	"	Smith & Steele Bldg, ^{Inc.}	1647	598	105,750 ^{.00}	Lat 24 "Summerplace"
24733 Feb 10, 1984	"	"	"	"	Robert J. Pratt, ^{et al}	1647	633	16,900 ^{.00}	Lat 199 Trent Dr. "Loom Park"
24917 Feb 13, 1984	"	"	"	"	L. S. Spinks	1647	851		Intly. rec. BK 1628 Pg 160 Release Strip University Ridge

INDIRECT or MORTGAGEE Index to Real Estate Mortgages — Greenville County, S. C.


 Open at Proper Tab according to First Letter or Letters of Name and refer to Buff Sub-Index sheet for page reference.

(00)

FILE NUMBER DATE OF RECORD	MORTGAGEES FAMILY NAMES	GIVEN NAMES ABCDEFGHIJ	GIVEN NAMES JKLMNO	GIVEN NAMES PQRSTUVWXYZ	MORTGAGORS	BOOK	PAGE	Amount	BRIEF DESCRIPTION, LOCATION, ETC. (Not Warranted)
24958 Feb. 14, 1984	Bank	First National		<i>Richman</i>	<i>Lewis E. Lumen</i>	1647	874	40,420	Orchard Butler Tr. Lot 45 Lightburne Dr. Watson
26152 Feb. 24, 1984	"	"	"	<i>J.S.C.</i>	<i>Paul H. Moore, et al</i>	1649	322	35,000	Woods. Sect 1 Lot 196 Hamby Rd. Fountain
26250 Feb. 27, 1984	"	"	"	"	<i>J. V. Williams</i>	1649	441	200,000	Lot Ramapur Cr. also strip encumber Real Estate
26328 Feb. 28, 1984	"	"	"	<i>J.S.C.</i>	<i>Glenn Brachian, et al</i>	1649	628		Agreement not to convey on encumber Real Estate
26330 Feb. 28, 1984	"	"	"	<i>J.S.C.</i>	<i>David S. Buffamoyer, et al</i>	1649	632		Agreement not to convey on encumber Real Estate
26520 Feb. 29, 1984	"	"	"	<i>of S.C.</i>	<i>John C. David, et al</i>	1649	850	60,000	"Collins Creek" Sec. 2 Lot 49 Bobby Hollow
26571 Feb. 29, 1984	"	"	"	<i>of S.C.</i>	<i>FKA Elizabeth M. Dilchert</i>	1649	899	87,000	"Meyers Park" Lot 5 Rockwood Dr. Sec. 1
26572 Feb. 29, 1984	"	"	"	<i>of S.C.</i>	<i>FKA Elizabeth M. Dilchert</i>	1649	905	9,003	"Meyers Park" Lot 5 Rockwood Dr. Sec. 1
26618 Feb. 29, 1984	"	"	"	<i>of S.C.</i>	<i>Wade Hampton Properties, Inc.</i>	1649	950	700,000	3 Tracts
26602 Feb. 29, 1984	"	"	"	<i>of S.C.</i>	<i>William H. Greer, et al</i>	1649	810		17. For mfg. use RSM Bk 1601 Pg 306 Release Lot 7 Devenge Place Sec.
27531 Mar 8, 1984	"	"	"	<i>J.S.C.</i>	<i>Donna Ray Johnson, et al</i>	1651	158	118,000	Carrollan Cir - Enclave 27/2 3 Lots Cor. Blue Ridge Dr. &
28121 Mar 13, 1984	"	"	"	<i>J.S.C.</i>	<i>Henry Construction Co.</i>	1651	929	124,000	Lot 10 Summer Place Real Estate
27962 Mar 13, 1984	"	"	"	"	<i>James F. Brunson, et al</i>	1651	937		Agree. not to convey on Encumber Real Estate
29246 Mar 23, 1984	"	"	"	<i>J.S.C.</i>	<i>Paul A. Jennings, et al</i>	1653	301	36,000	Cryh. Sec. II map 5 Lot 57 Sugar Creek Rd. Sugar
30468 Apr 2, 1984	"	"	"	<i>of S.C.</i>	<i>J. Louise Rice</i>	1654	946	47,250	Meadowood Mauldin Lot 23 Woodgreen Dr.

INDIRECT or MORTGAGEE Index to Real Estate Mortgages — Greenville County, S. C.

()
 Open at Proper Tab according to First Letter or Letters of Name and refer to Buff Sub-Index sheet for page reference.

FILE NUMBER DATE OF RECORD	MORTGAGEES FAMILY NAMES	GIVEN NAMES ABCDEFGHIJ	GIVEN NAMES KLMNO	GIVEN NAMES PQRSTUVWXYZ	MORTGAGORS	BOOK	PAGE	Amount	BRIEF DESCRIPTION, LOCATION, ETC. (Not Warranted)
30506 Apr. 2, 1984	Bank	First National		J.S.C.	Pelham Road Associates	1655	333		For mtg. see Lem Bl. 1618 p. 137 Release lot 14 Ashburnham
30506 Apr. 2, 1984	"	"		"	Pelham Road Assoc.	1655	334		For mtg. see Lem Bl. 1618 p. 137 Release lot 15 Ashburnham
30793 Apr. 3, 1984	"	"		"	Ronald F. Green, et al	1655	538	150,000	Rebbs Hollow Lot 78 Callow Creek Sec III
30793 Apr. 3, 1984	"	"		"	Ronald F. Green, et al	1655	542	25,000	Rebbs Hollow Lot 78 Callow Creek Sec III
30956 Apr. 4, 1984	"	"		"	Franklin Enterprises Inc.	1655	654	100,000	Nally Inc. Ph. III Sec II Lot 103 Bearwood Dr.
31155 Apr. 6, 1984	"	"		"	Eastes Development Corp.	1655	973	100,000	Lot 5 Paris Point
31452 Apr. 9, 1984	"	"		"	Robert E. Scott, et al	1656	330	175,000	1 Acre Chaucery Encumbered Real Estate Agreement Not to Convey on
31469 Apr. 10, 1984	"	"		"	Eugene S. Armstrong Jr.	1656	462		
31578 Apr. 10, 1984	"	"		"	Deborah R. Fischer	1656	636	130,000	Lot 3 + pt lot 4 "Forest Hills"
31742 Apr. 11, 1984	Indexed in error - see First Citizen pg 5				Carl Jerry Rapp, et al	1656	779	14,042	Lot 74 Bendette East
32006 Apr. 13, 1984	"	"		"	C.P. Enterprises a.k.a. S.C. Ltd. Pts.	1657	88	384,000	Lot Haywood Rd.
32027 Apr. 13, 1984	"	"		"	Seven Corn Elemen a.k.a. Pts.	1657	320		For mtg. see Lem Bl. 1461 pg 918 Eject. & Trad. Agreement
32799 Apr. 20, 1984	"	"		"	Louise Richard Hyatt, et al	1658	364	150,000	Lot 30 Weatherly Jr. Chaucery
32864 Apr. 20, 1984	"	"		" of Cincinnati	Greenville Medical Center, Ltd.	✓	✓	✓	84-2042 Futures Parcel - Wade Hampton Blvd
33163 Apr. 24, 1984	"	"		" J.S.C.	Abatelli's Jewelers, Inc.	1658	836	80,000	1 Acre Congaree Road
33211 Apr. 24, 1984	"	"		" J.S.C.	Franklin Enterprises, Inc.	1658	902	100,000	Ph. III Sec II Lot 38 Drane Oak Ct. Nally Inc.


INDIRECT or MORTGAGEE Index to Real Estate Mortgages — Greenville County, S. C.

Open at Proper Tab according to First Letter or Letters of Name and refer to Buff Sub-Index sheet for page reference.

(RR)


FILE NUMBER DATE OF RECORD	MORTGAGEES FAMILY NAMES	GIVEN NAMES ABCDEFGHIJ	GIVEN NAMES KLMNO	GIVEN NAMES PQRSTUVWXYZ	MORTGAGORS	BOOK	PAGE	Amount	BRIEF DESCRIPTION, LOCATION, ETC. (Not Warranted)
33248 Apr. 24, 1984	Bank	First National		of Cincinnati	Greenville Medical Center L.P. et al	1658	935	1,750,000	Parcel R/W Wade Hampton Blvd Regulatory Agreement on R/W Bl. 1415 pg. 950 Assumption Agreement - For Pa. mtg. on L. & E. Bl. 1630 pg. 562 mtg. assigned to Lockhead Mtg. Corp. For mtg. on R/W Bl. 1622 pg. 417 Mtg. assigned to Lockhead Mtg. Corp. Mtg. on R/W Bl. 1557 pg. 200 Mtg. assigned to Lockhead Mtg. Corp. For 84-1436 For mtg. on R/W Bl. 1585 pg. 693 Release of Lien from Judgment Roll # 84-2184
33414 Apr. 25, 1984	"	"	"	of Florida	Heatherwood Associates	1659	204		
33400 Apr. 25, 1984	"	"	"	J.S.C.	Paul J. Varela et al	1659	156		
33399 Apr. 25, 1984	"	"	"	J.S.C.	Stanley H. Nassiri et al	1659	166		
33538 Apr. 26, 1984	"	"	"	J.S.C.	B. Kenneth Bolt	1659	246		
33534 Apr. 26, 1984	"	"	"	J.S.C.	D & B Enterprises	1659	421		
33661 Apr. 27, 1984	"	"	"	of Atlanta	Tempo Place Ptns., a G. a/k/a Tempo Ptns.	✓	✓	✓	84-2184 Fixtures - Parcels - Mitchell Rd.
33671 Apr. 27, 1984	"	"	"	of Atlanta	Tempo Place Partnership Co. Inc.	1659	565	4,200,000	2 Tracts Sp.
33771 Apr. 27, 1984	"	"	"	of S.C.	First Trust Investment et al	1659	725	75,000	1.66 acres, Power Dr. Butler For mtg. on R/W Bl. 1646 pg. 502 Mtg. assigned to Lockhead Mtg. Corp.
33890 Apr. 30, 1984	"	"	"	of S.C.	Larry W. Richardson et al	1659	884		
34329 May 2, 1984	"	"	"	of SC	Steven J. Gold et al	1660	548	68,000	Lot Pointe Circle, also easement R/W Bl. 1649 pg. 441
34488 May 3, 1984	"	"	"	of S.C.	J. V. Williams	1660	883		Extension Agreement - For mtg. on Shamrock Acres
34784 May 7, 1984	"	"	"	Atlanta	Arthelia Warner	1661	254	37,000	Lot 74 County Cook Dr.
35071 May 8, 1984	"	"	"	of S.C.	Kirby J. Quinn Jr. et al	1661	536	75,000	Lot M ^c Daniel Court Acres
35153 May 9, 1984	"	"	"	J.S.C.	Jon P. Lockach et al	1661	706	125,000	Lot 23 Crabapple Dr. Cunningham
35214 May 9, 1984	"	"	"	J.S.C.	James D. Osborn et al	1661	726	9,500	Tract 1 abutting Egan

INDIRECT or MORTGAGEE Index to Real Estate Mortgages — Greenville County, S. C.


 Open at Proper Tab according to First Letter or Letters of Name and refer to Buff Sub-Index sheet for page reference.

FILE NUMBER DATE OF RECORD	MORTGAGEES FAMILY NAMES	GIVEN NAMES ABCDEFGHIJ	GIVEN NAMES JKLMNO	GIVEN NAMES PQRSTUVWXYZ	MORTGAGORS	BOOK	PAGE	Amount	BRIEF DESCRIPTION, LOCATION, ETC. (Not Warranted)
35264 May 9 1984	Bank	First Nat'l			Dean W Swartz, et al	1661	761	53,000	2 1/2 acres Fox Creek Ct.
35232 May 9 1984	"	"	"		James G. Cabow	1612	223		Mag. Sec. Rem. Bk. 1629 pg 155 Release of Lien, lot (also also) for 84-2474 Court
35782 May 15 1984	"	"	"	of SC	Greenville Medical Corp.	✓	✓	✓	Fixtures - 8 Memorial Medical Cumber Real Estate
35899 May 15 1984	"	"	"	of SC	David B. Martin, et al	1662	801		Agreement not to convey, alien- ation see Rem. Pt. 1611 pg 306 Release of Lien, lot 7
35923 May 15 1984	"	"	"	of S.C.	William N. Dues, et al	1662	690		
36206 May 17 1984	"	"	"	"	Douglas Engine Burn a Gen. Pts.	1663	123	35,000	2.243 Acres Miller Road 84-2632
36537 May 21 1984	"	"	"	of SC	Southmont Properties a Gen. Pts.	✓	✓	✓	Fixtures - 2.601 acres US Hwy. I-385 Also easement
36572 May 21 1984	"	"	"	of S.C.	Southmont Properties	1663	613	2,475,000	2.601 Acres U.S. Hwy. I-385
36791 May 22 1984	"	"	"	of S.C.	L. Stewart Spinks	1663	927	220,000	3 Tracts 84-2671
36982 May 24 1984	"	"	"	of S.C.	Lloyd Auten	✓	✓	✓	Fixtures - 2204 E. North St.
37007 May 24 1984	"	"	"	of S.C.	Christopher Becker	1664	247	120,000	Lot 55 Collins Creek Sec III
37433 May 29 1984	"	"	"	"	George R. Lewis	1664	910	12,000	Lot 5 Valleybrook sub Meadowood, Mauldin
37571 May 30 1984	"	"	"	"	J. Jowers Rice	1665	93	47,825	Lot 22 Woodgreen Dr. See Ph. III Sec II
37911 May 31 1984	"	"	"	"	Franklin Enterprises Inc. Ltd. Pts.	1665	358	112,000	Lot 35 Grand Oak Ct. Holly 84-2789
38150 June 1 1984	"	"	"	of Chicago	Wood Stream Apartments	✓	✓	✓	Fixtures - 14.92 acres Haywood Howell
38164 June 1 1984	"	"	"	of S.C.	Hane C. Gunter	1665	922	65,000	Easement Lot Cleveland St. Also

INDIRECT or MORTGAGEE Index to Real Estate Mortgages — Greenville County, S. C.


 Open at Proper Tab according to First Letter or Letters of Name and refer to Buff Sub-Index sheet for page reference.

(25)

FILE NUMBER DATE OF RECORD	MORTGAGEES FAMILY NAMES	GIVEN NAMES ABCDEFGH	GIVEN NAMES IJKLMNO	GIVEN NAMES PQRSTUVWXYZ	MORTGAGORS	BOOK	PAGE	Amount	BRIEF DESCRIPTION, LOCATION, ETC. (Not Warranted)
38214 June 1, 1984	Bank	First Nat'l.		of Chicago	Limited Pte Wood Stream Apartments	1665	962	.00	Howell Rd 14.92 aceri R/W Hazardwood
38016 June 1, 1984	"	"	"	"	Luther Walton Fowler Jr.	1666	66		For mtg. see Rem Bd. 1603 p. 6987 Mtg. emp. Lockheed Mtg. Corp.
38571 June 5, 1984	"	"	"	of S.C.	Cheryl F. Lawson	1666	530	.70	ft. lot 2 Augusta Road
39161 June 12, 1984	"	"	"	of S.C.	E. H. Segars, Jr.	1667	302		Encumbered Real Estate Agreement not to convey or
39161 June 12, 1984	"	"	"	of S.C.	James Hanshaw, Jr.	1667	303		Encumbered Real Estate Agreement not to convey or
39294 June 13, 1984	"	"	"	of S.C.	Greenville Medical Corp.	✓	✓	✓	184-3017 Court Furniture - 8 memorial Medical
39831 June 18, 1984	"	"	"	of S.C.	New South Development Co. S.C. Mem Pte.	✓	✓	✓	84-3093 Furniture - 1.97 acres - Congaree Rd.
39877 June 18, 1984	"	"	"	of S.C.	New South Development Co.	1668	772	1,200,000	1.97 acs. R/W. Congaree Rd.
40081 June 19, 1984	"	"	"	of S.C.	Daniel J. Leake, Jr.	1668	417	201,000	25 Acres Standing Spr. Rd.
40177 June 20, 1984	"	"	"	of S.C.	L. Stewart Spink	1668	531		For mtg. see Rem Bd. 1663 p. 927 Release Grant Woodruff Rd.
40323 June 21, 1984	"	"	"	of S.C.	Michael A. Robbins, Jr.	1668	742	60,000	Lot 5 Laurel Ct. Laurel Hill
40370 June 22, 1984	"	"	"	as agent of Boston,	Edcomb Acquisition Corp.	✓	✓	✓	84-3199 North Turp. Furniture - 12.89 acres - Augusta Rd.
40820 June 26, 1984	"	"	"	of S.C.	Chauncey Properties, Inc.	1669	360	540,000	42 Lots "Chauncey"
40848 June 26, 1984	"	"	"	of S.C.	Pelham Rd Associates	1669	286		see Rem Bd 1618 p. 1307 Release lot 10 Ashwika 20 mtg.
40877 June 26, 1984	"	"	"	of S.C.	L. Stewart Spink	1669	403		see Rem Bd 1663 p. 927 Release lot Copan Mtg. Rd. for mtg.
41214 June 29, 1984	"	"	"	of S.C.	Lawrence E. McNeil	1669	966	160,000	Hampton Blvd. Lot, 11 S. Hwy 29 Wade

INDIRECT or MORTGAGEE Index to Real Estate Mortgages — Greenville County, S. C.

()

☞ Open at Proper Tab according to First Letter or Letters of Name and refer to Buff Sub-Index sheet for page reference.

FILE NUMBER DATE OF RECORD	MORTGAGEES FAMILY NAMES	GIVEN NAMES ABCDEFGHIJ	GIVEN NAMES KLMNO	GIVEN NAMES PQRSTUWXYZ	MORTGAGORS	BOOK	PAGE	Amount	BRIEF DESCRIPTION, LOCATION, ETC. (Not Warranted)
41329 June 29, 1984	Bank	First Nat'l		of Chicago	U. S. Shelter Corp.	1670	134		Smith, Lakeside Blk 1617 Pg 293 Mtg. assigned Life Ins. Co. of Georgia
238 July 3, 1984	"	"	"	of SC	a joint venture, etal Haywood Mall Assoc. Corp.	✓	✓	✓	84-3367 R.D., etal Furniture - 2 B12 + 2 B15 Haywood
129 July 2, 1984	"	"	"	of Boston	Edgcomb Acquisition	1670	459	1,960,000 ^{.00}	12,839 Acres White Horse Rd
146 July 2, 1984	"	"	"	of S.C.	Eastco Dev. Corp.	1670	500	105,000 ^{.00}	Lot 15 Paris Point
471 July 5, 1984	"	"	"	"	James J. Burns, Jr. et al.	1670	974	165,000 ^{.00}	Lot Little Swan Rd.
673 July 6, 1984	"	"	"	"	Brunson Associates	1671	448		see RE# Blk 1312 Pg 428 Extension Agreement on mtg
1172 July 11, 1984	"	"	"	"	Martha M. Leaphant	1672	71	26,000 ^{.00}	Lot 21, ME Daniel Ave.
1230 July 11, 1984	"	"	"	"	Jane B. Zimeri, et al	1672	174	105,000 ^{.00}	Lot 6 Woodcliff
1556 July 13, 1984	"	"	"	"	Pate, Bridges, Coughtry The	1672	548	220,000 ^{.00}	Lot 65 Sec. 3 Collins Creek
1550 July 13, 1984	"	"	"	"	Lawrence E. McHair	1672	618		mtg. see RE# Blk 1669 Pg 966 Release 0.431 ac. U.S Hwy 29. 200
1743 July 16, 1984	"	"	"	"	J. Ed. Progett, et al	1672	762		Subordination Agreement for mtg. see RE# Blk 1615 Pg. 185 & Blk 1672 pg. 752
1793 July 17, 1984	"	"	"	"	J. P. Goodman, et al	1673	45		Encumbered Real Estate Agreement Not to Convey on
2737 July 26, 1984	"	"	"	"	Michael R. Hoffman	1674	473	129,000 ^{.00}	Palham Point Pt. lot 6 Pointe Circle
2906 July 26, 1984	"	"	"	"	Charles A. Bryan, Jr. et al	1674	519	75,000 ^{.00}	Pt. lot 1 Sealock Ct. & Craigwood Rd.
2908 July 26, 1984	"	"	"	"	Ellen D. Shaw	1674	523	75,000 ^{.00}	Lot 35 Co. Fountain Rd.

INDIRECT or MORTGAGEE Index to Real Estate Mortgages — Greenville County, S. C.

(TT)

Open at Proper Tab according to First Letter or Letters of Name and refer to Buff Sub-Index sheet for page reference.

FILE NUMBER DATE OF RECORD	MORTGAGEES FAMILY NAMES	GIVEN NAMES ABCDEFGHIJ	GIVEN NAMES JKLMNO	GIVEN NAMES PQRSTUVWXYZ	MORTGAGORS	BOOK	PAGE	Amount	BRIEF DESCRIPTION, LOCATION, ETC. (Not Warranted)
July 27, 1984 2963 3671	Bank	First National		Greenville County, Va	Robert E. Morris	1674	626	5,676 ¹⁹	Lease Lot 12 Ventr. Dr. Vandy Vale
July 27, 1984 3189	"	"	"	of S.C.	Ala. Inc. et al a Mem Pts.	1674	784	260,000	Lot Orchard Dr.
July 30, 1984 3607	"	"	"	of S.C.	Seven Come Eleven	1674	905	300,000	Lot 1 R/W Burnside Rd Drew Ct. Newnan, Plaas. No. 2
Aug 1, 1984 3621	"	"	"	of S.C.	William H. Green et al a Mem Pts.	1675	481	75,000	Lot 5 Cor Richfield Linnant
Aug 1, 1984 3979	"	"	"	of S.C.	Seven Come Eleven	1675	539	3,000,000	4.4590 Acres Palham Rd, Rem Ch. 1339 pg. 424
Aug 3, 1984 4026	"	"	"	of S.C.	James R. Mann et al	1676	45		Interim Agreement for mtg. on "Oak Meadows"
Aug 6, 1984 4066	"	"	"	of S.C.	Eastern Distribution, Inc et al	1676	223	126,200	Lot 21, Oak Meadows Dr. Park
Aug 6, 1984 4181	"	"	"	of S.C.	Edward P. Holder, Jr.	1676	268	60,000	Lot 34 Forest Lane, Meyers Or Encumber Real Estab. see 8542 1662 Pg 801
Aug 7, 1984 4254	"	"	"	of S.C.	David R. Martin, et al	1676	548		Partial Release of Agreement Not to Convey 84-4025
Aug 8, 1984 4346	"	"	"	of S.C.	Lloyd Auten Components, Inc.				Fixtures - 2204 E. North St.
Aug 8, 1984 4345	"	"	"	of S.C.	Macie Trusses & Building Components, Inc.	1676	657	200,000	Lot Washington Hgts.
Aug 8, 1984 4876	"	"	"	of S.C.	Macie Trusses & Building	1676	661	200,000	Lot Washington Hgts. Tru. Sect. Ph. 100
Aug 14, 1984 4899	"	"	"	of S.C.	Franklin Enterprises, Inc. et al	1677	357	100,000	Lot 102 Bearwood Dr. Holly
Aug 15, 1984 4942	"	"	"	"	James F. Brunson III Cent. Inc.	1677	525	200,000	Lot 4 Club Point See Rem. Ch. 1559 pg. 103
Aug 15, 1984	"	"	"	"	Chestrnut Hill Mental Health	1677	494		Modification Agreement - for mtg.

(over)

INDIRECT or MORTGAGEE Index to Real Estate Mortgages — Greenville County, S. C.

Open at Proper Tab according to First Letter or Letters of Name and refer to Buff Sub-Index sheet for page reference.

FILE NUMBER DATE OF RECORD	MORTGAGEES FAMILY NAMES	GIVEN NAMES ABCDEFGHIJ	GIVEN NAMES JKLMNO	GIVEN NAMES PQRSTUVWXYZ	MORTGAGORS	BOOK	PAGE	Amount	BRIEF DESCRIPTION, LOCATION, ETC. (Not Warranted)
5/20 Aug 16, 1984	Bank	First National		J.C.C.	Crestwood, Inc. et al a SC Mem. Pts.	1677	685	1,750,000	also comment. Leo Pt. 6.419 Acres Pelham Rd.
5837 Aug. 23, 1984	"	"	"	"	Seven Come E. Lewis,	✓	✓	✓	84-4275 + Patwood Dr. Fixtures - 4.4590 acres - Pelham Rd.
5844 Aug 23, 1984	"	"	-	7 Pickens County	Douglas D. Davis	1678	661	21,302	Lots 11, 12, 13, 14 & 15 Shanny Mays
6643 Aug 30, 1984	"	"	-	7 S.C.	Francis E. Clark	1679	632	182,000	Lot 25
6640 Aug 30, 1984	"	"	-	"	Fairbanks Co. Inc.	1679	666		Encumber Real Est. Agreement not to convey on
6752 Aug 30, 1984	"	"	-	"	Tom S. Bruce, et al	1679	779	3,000,000	Parcel
7601 Sept 7, 1984	"	"	"	of Pickens County	Wm. G. McQueen	1680	835	40,416	Highland Jr. Tract, Gap Creek Rd.
7999 Sept 12, 1984	"	"	"	of S.C.	Marcus H. Stewart	1681	218	30,000	Butler Jr. Lot 7 Ashiton Way "Arleton"
8041 Sept 12, 1984	"	"	"	of S.C.	Evette Lissin	1681	224	100,000	3.1 Acre
8038 Sept 12, 1984	"	"	"	of S.C.	Sandra Jo Lynn Stewart	1681	243	5,000	Jewin Lake Rd Lot 131 Dellwood Dr., also lot
8075 Sept 12, 1984	"	"	"	of S.C.	Jerie Ann Shaw Smith	1681	369		In mtg. re SCM bk 1645 Pg 572 Release lot W. Washington & Cook St.
8117 Sept 12, 1984	"	"	"	of S.C.	William J. Buchanan	1681	371		mtg. re SCM bk 1618 Pg 137 Release lot 5 Ashwick Dr
8729 Sept 19, 1984	"	"	"	of S.C.	Leanne B. Bouton et al	1682	108	95,000	Phase I Lot 150 Cliff Ridge Colony
8951 Sept 20, 1984	"	"	"	of Cobb County	Edwin Hinnefeld	1682	623	49,950	Lot 1 Prop. Regime Unit - D 202 West Ridge
8932 Sept 22, 1984	"	"	"	of S.C.	Pierre P. Lemaire et al	1682	590		re SCM bk 1619 Pg 850 Modification Agreement. In mtg
10488 Oct. 5, 1984	"	Cancelled Dannie S. Linderley	"	" # 10597	D. J. Jones	1684	684		Real Estate Agreement not to Convey re Encumber

INDIRECT or MORTGAGEE Index to Real Estate Mortgages — Greenville County, S. C.

Open at Proper Tab according to First Letter or Letters of Name and refer to Buff Sub-Index sheet for page reference.

(U.U.)

FILE NUMBER DATE OF RECORD	MORTGAGEES FAMILY NAMES	GIVEN NAMES ABCDEFGHIJ	GIVEN NAMES JKLMNO	GIVEN NAMES PQRSTUVWXYZ	MORTGAGORS	BOOK	PAGE	Amount	BRIEF DESCRIPTION, LOCATION, ETC. (Not Warranted)
11144 Oct 12, 1984	Bank				Prestige Bldg of Greenville ^{2nd}	1685	302	160.00	Lot 11 Collins Creek Sec II
11841 Oct 18, 1984	"				Charles N. Jackson, et al	1686	84	40,000	Gardens Butler Sp Pt Lot 8 Thomas Dr. McSwain
12448 Oct 25, 1984	"				Greenville County	1686	762		Indenture
12814 Oct 29, 1984	"				J. Frank Robertson ^{et al}	1687	246	56,000	Lot 136 Bouthamy Ct. Sec II Lot Cor. Kopen Mt. + Darlington
12782 Oct 28, 1984	"				Paul J. Varello, et al	1687	276		In mtg. see REMBk 1638 Pg 562
12782 Oct 29, 1984	"				Larry W. Richardson ^{et al}	1687	277		In mtg. see REMBk 1646 Pg 502
12782 Oct 29, 1984	"				B. Kenneth Balt, et al	1687	278		In mtg. see REMBk 1557 Pg 200
12985 Oct 29, 1984	"				Luther Wilton Fowler, et al	1687	279		In mtg. see REMBk 1603 Pg 987
13101 Oct 31, 1984	"				Stanley H. Harris	1687	446		In mtg. see REMBk 1622 Pg 417
13422 Nov 1, 1984	"				Random Associates a.p.c.	1687	645		In mtg. see REMBk 1481 Pg 557 Modification Agreement. In mtg.
14009 Nov 7, 1984	"				J. V. Williams	1688	19	350,000	Lot Ramsey Court
14242 Nov 9, 1984	"				Donald E. Franklin	1688	754	75,000	Pt. II Sec I 7 Lots Holly Tree Plantation
15311 Nov 20, 1984	"				Gus P. Statlow, et al	1689	48	500,000	4.07 Acres
15434 Nov 20, 1984	"				J. V. Williams	Re-record 1690	548	350,000	for orig mtg. see REMBk 1688 Pg. 19 Lot Ramsey Ct.
16087 Nov 28, 1984	"				E. D. O'Kelley, et al	1690	685	30,000	Westcliffe Sec II Lot 11 Westcliffe Way
					Prestige Bldg Greenville	1691	558	150,000	Lot 4 Parkinville Ct.

INDIRECT or MORTGAGEE Index to Real Estate Mortgages — Greenville County, S. C.

Open at Proper Tab according to First Letter or Letters of Name and refer to Buff Sub-Index sheet for page reference.

FILE NUMBER DATE OF RECORD	MORTGAGEES FAMILY NAMES	GIVEN NAMES ABCDEFGHIJ	GIVEN NAMES KLMNOP	GIVEN NAMES QRSTUVWXYZ	MORTGAGORS	BOOK	PAGE	Amount	BRIEF DESCRIPTION, LOCATION, ETC. (Not Warranted)
16352 Nov. 30, 1984 16882	Bank	First	National	Of S. C.	Nois Smith, Inc.	1691	977	.00 100,000	Forrester Farms Lot 11 Burning Bush Rd. Plantation Austerly Sp.
Dec. 4, 1984 17681	"	"	"	"	Randall S. Hiller, et al et al	1692	695	.00 65,000	Lot 11 Bethel Rd. Holly Tree Sugar Creek
Dec. 12, 1984 20329	"	"	"	"	George W. Boozer <u>TLL</u>	1693	984	.00 34,000	Lot 375 Sugar Creek Rd. Map 6 9 mtg. in Rem. Bk. 1647 pg 874
Jan. 9, 1985 22226	"	"	"	of Pickens County	Lewis E. Freeman	1697	724	.00	Agreement limiting future advance 9 mtg. in Rem. Bk. 1592 pg 547
Jan. 24, 1985 22963	"	"	"	of S.C.	Kenneth Ray Murphy, Jr	1697	932	.00	Release limiting judgment to 84-6949 see REM Bk. 1533 pg 965
Feb. 4, 1985 23291	"	"	"	"	Winston J. Woodward	1700	959	.00	Modification Agreement. For mtg for mtg. in Rem. Bk. 1624 pg 536
Feb. 6, 1985 25156	"	"	"	"	R. Steve G. & Nain et al	1701	231	.00	Release lot 2 Bradford Place mtg. & security agree.
Feb. 26, 1985 25915	"	"	"	of Chicago	U.S. Shelter Corp.	1703	419	14,000,000	10.15 Acre Orchard Park Drive
Mar 5, 1985 26759	"	"	"	of Pickens Cty.	Randolph J. Saxon	1704	710	.72 32,337	Lot 26 Owens Rd. Lorena Park see REM Bk 1618 pg 137
Mar 12, 1985 26759	"	"	"	of S.C.	Pelham Road Associates	1705	564	.00	Release Lot 13 Ashwick. For mtg. see REM Bk 1618 pg 137
Mar 12, 1985 26759	"	"	"	of S.C.	Pelham Road Associates	1705	565	.00	Release Lot 9 Ashwick. For mtg. see REM Bk 1618 pg 137
Mar 12, 1985 26759	"	"	"	of S.C.	Pelham Road Associates	1705	566	.00	Release Lot 2 Ashwick For mtg. see REM Bk 1618 pg 137
Mar 12, 1985 26759	"	"	"	of S.C.	Pelham Road Associates	1705	567	.00	Release Lot 3 Ashwick. For mtg see REM Bk 1618 pg 137
Mar 12, 1985 26759	"	"	"	of S.C.	Pelham Road Associates	1705	568	.00	Release Lot 6 Ashwick For mtg see REM Bk 1618 pg 137
Mar 12, 1985 27709	"	"	"	of S.C.	Pelham Road Associates	1705	569	.00	Release Lot 21 Ashwick. For mtg
Mar. 21, 1985	"	"	"	of Pickens County	John N. Landreth, Jr.	1706	770	.62 35,364	Lot Mee Road

INDIRECT or MORTGAGEE Index to Real Estate Mortgages — Greenville County, S. C.

REC. U. S. PAT. OFFICE *Chas McCott* County Indexes Since 1888 An Identifying Trade Mark

Open at Proper Tab according to First Letter or Letters of Name and refer to Buff Sub-Index sheet for page reference.

COTT FAMILY NAME INDEX No. 75 © 1949
MADE BY THE COTT INDEX COMPANY, COLUMBUS, OHIO
SOLD BY WALKER, EVANS & COGSWELL CO., CHARLESTON, S.C.

(VV)

FILE NUMBER DATE OF RECORD	MORTGAGEES FAMILY NAMES	GIVEN NAMES ABCDEFGH	GIVEN NAMES IJKLMNO	GIVEN NAMES PQRSTUVWXYZ	MORTGAGORS	BOOK	PAGE	Amount	BRIEF DESCRIPTION, LOCATION, ETC. (Not Warranted)
28721 Mar. 29, 1985	Bank	First National		of Chicago	U. S. Shelter Corp.	1707	868	3,320,000 ⁰⁰	Parcel S. Main St. also easement 85-1637
29204 Apr. 1, 1985	"	"	"	"	U. S. Shelter Corp.	✓	✓	✓	Fixtures - S. Main + Brown St.
34381 May 13, 1985	"	"	"	"	U. S. Shelter Corp.	1715	273		In mtg. see Rem. Bl. 1617 pg. 293 Second Amendment & Mod. etc.
35161 May 20, 1985	"	"	"	"	Hertz Realty Corp.	1716	316		Release mtg. see Rem. Bl. 1180 pg. 615 Release Lots 1, 2, 3 & 4 New Suncombe 85-3290
1760 July 16, 1985	"	"	"	of Chicago	Two Shelter Centre Assoc.	✓	✓	✓	Fixtures - 71 Church St. + Beattie Place
1772 July 16, 1985	"	"	"	"	Two Shelter Centre Assoc.	1725	339	15,475.00 ⁰⁰	Lot 2 Beattie Place
2751 July 25, 1985	"	"	"	of Chicago	Two Shelter Centre Assoc. Ltd. Pts.	1726	501		In mtg. see Rem. Bl. 1725 pg. 339 Amendment to mtg. & Security Agreement 85-3584
3897 Aug. 2, 1985	"	"	"	of Atlanta	Lempos Place Ptns.	✓	✓	✓	Fixtures - 2 Tracts - Mitchell Rd.
3876 Aug 2, 1985	"	"	"	of Atlanta	Lempos Place Pts.	1728	159	200,000	2 Tracts Mitchell Road 85-4242
9144 Sept. 16, 1985	"	"	"	of Boston, as agent	Wilson Sporting Goods Co.	✓	✓	✓	Fixtures - 3 Tracts - Ft. duna, SC also Right
11499 Sept. 16, 1985	"	"	"	of Boston as agent	Wilson Sporting Goods Co.	1735	467	125,000.00 ⁰⁰	Tracts A, B + C Beattie Rd. 85-4476
11949 Oct. 2, 1985	"	"	"	of Boston,	Wilson Sporting Goods Co.	✓	✓	✓	Fixtures - see Exhibit B
16627 Oct. 7, 1985	"	"	"	of Pickens County	Mary Phillip Kostich	1739	727	17,007. ⁴²	Appt. Ft. Lot 8 Jarline Street Sunny 85-5594 In mtg. see Rem. Bl. 1612 pg. 863
18382 Nov. 13, 1985	"	"	"	of S.C.	Jack E. Linton, et al	1746	376		Release of Lien from Judgment Roll # Property in Pickens County
18636 Nov. 29, 1985	"	"	"	of Pickens County	Lucille Lewis et al	1748	938	300,000 ⁰⁰	2 Parcels Easley Rd. Rd. Hwy Rd. See A. Mansfield Park
Dec 3, 1985	"	"	"	of Pickens County	Douglas G. Daver et al	1749	229	35,135 ³⁴	Lot 40 Cr. Bernhard J. + Stanford

INDIRECT or MORTGAGEE Index to Real Estate Mortgages — Greenville County, S. C.

REG. U. S. PAT. OFFICE *Chas. McClatchy* County Indexes Since 1888 An Identifying Trade Mark

Open at Proper Tab according to First Letter or Letters of Name and refer to Buff Sub-Index sheet for page reference.

COTT FAMILY NAME INDEX No. 75 © 1949
MADE BY THE COTT INDEX COMPANY, COLUMBUS, OHIO
SOLD BY WALKER, EVANS & COGSWELL CO., CHARLESTON, S.C.

FILE NUMBER DATE OF RECORD	MORTGAGEES FAMILY NAMES	GIVEN NAMES ABCDEFGHIJ	GIVEN NAMES JKLMNO	GIVEN NAMES PQRSTUVWXYZ	MORTGAGORS	BOOK	PAGE	Amount	BRIEF DESCRIPTION, LOCATION, ETC. (Not Warranted)
23882 Jan 20, 1986 24235	Bank	First National	of Pickens County		Harold J. Hunt, et al	1757	374	.06	Lot 9 Florida Ave.
24234 Jan 22, 1986 27895	"	"	" of Boston agent		Edcomb Acquisition Corp.	1757	637	20,208	Lot 26 Sec. A Mansfield Pl. also see REMBk 1678 Pg. 459 mortgage Amendment. For mtg. see REMBk 1688 Pg. 754
27895 Jan 22, 1986	"	"	of S.C.		Donald E. Franklin	1757	655		Release lot 17, Holly Tree Pl. III Sec. I
Mar. 4, 1986	"	"	of S.C.		Greenville County	1763	621		assignment of security, agree + conditions assign. to S.C. Nat'l Bank for agree see Pl. 1507 Pg. 23
37062 May 9, 1986 40863	"	"	" of S.C.		Donald E. Franklin	1775	429		see 5, for mtg. see REMBk 1684 Pg. 754 Release lot 7, Holly Tree Plantation Pl. 3
40905 June 6, 1986	"	Indexed in error - should be First Union Nat'l	"		St. Inn Guild & Bldg. Co. Inc.	1781	129	30,000	St. Inn 1.16 acres Jones St. & Legat St.
44114 June 6, 1986	"	Indexed in error - should be First Union Nat'l	"		Robert Milton Kellett, Jr.	1781	237	14,000	Lot Babb St. St. Inn
2495 July 17, 1986 4450	"	Indexed in error - should be First Union Nat'l	" of S.C.		Ol's Inc.	1786	252		mtg. see REMBk 1674 Pg. 784 Agreement for modification of note, for mtg. see REMBk 1718 Pg. 762
5887 July 31, 1986	"	"	" of Pickens County		Cathren & Darby Bldg. Inc.	1790	80		Release lot 656 Sugar Creek Sec. 11 map
7283 Aug 11, 1986	"	"	" of Pickens County		E. B. McAllister et al	1792	957	4,000	Chestnut Hills #1 Lot 103 Falkstone St.
13074 Aug 20, 1986	"	First Nat'l of Chicago			Jaws Shelter Centre Assn.	1794	923		for mtg. see REMBk 1725 Pg. 339 Second Amendment to mtg. + Security agree see for mtg. see REMBk 1688 Pg. 754
13776 Oct 3, 1986	"	First Nat'l of S.C.			Donald E. Franklin	1796	832		Release lot 6 Holly Tree Plantation Pl. 3
	"	First Nat'l Bank of Fla.			Weatherwood Assn., LP	1805	221		mtg. assign. Security Pacific Nat'l Trust Co. N.Y. as Tr. - for mtg. see REMBk 1415 Pg. 945 + 946 Pg. 48
	"	First Nat'l Bank of Pickens County			George A. Wicks et al	1806	162	30,000	Lot 1-B Sulphur Spgs Rd Paris

REVERSE or MORTGAGEE Index to Real Estate Mortgages — Greenville County, S. C.

REG. U. S. PAT. OFFICE *Cott* County Indexes Since 1888 An Identifying Trade Mark

Open at Proper Tab according to First Letter or Letters of Name and refer to Buff Sub-Index sheet for page reference.

COTT FAMILY NAME INDEX No. 75 © 1949
MADE BY THE COTT INDEX COMPANY, COLUMBUS, OHIO
SOLD BY PHOTO COPY SUPPLY, MAULDIN, S. C.


()

FILE NUMBER DATE OF RECORD	MORTGAGEES FAMILY NAMES	GIVEN NAMES ABCDEFGH	GIVEN NAMES IJKLMNO	GIVEN NAMES PQRSTUVWXYZ	MORTGAGORS	BOOK	PAGE	Amount	BRIEF DESCRIPTION, LOCATION, ETC. (Not Warranted)
14252 Oct 7, 1986	Bank	First National			Seven Eleven	1806	880		Release. Lots 445 Winchester at Oak Hill Plaza Mall for mtg see Rem Bk. 1461 pg 718
"	"	"	"		"	1806	590		
15314 Oct. 15, 1986	"	"	"		Cavalier Properties	1808	304		Release Lot 6 Cavalier Woods. Sec 7 for mtg see Rem Bk. 1629 pg. 632
"	"	"	"		"	1808	304		1 Bk. 1664 pg. 892
21525 Nov 26, 1986	"	"	"		Chestnut Hill Mental Health ^{Corp. Inc.}	1817	953		REM Bk. 1551 pg 103 + Bk. 1818 p 1 Subordination agreement for mtg see see Rem Bk. 1634 pg 1530-1819 pg. 12
24612 Dec. 11, 1986	(now S.C. Nat'l Bk.)	"	"		James W. Dooder, Inc.	1821	641		Subordination Agreement - for mtg. 86-4996
25208 Dec. 16, 1986	"	"	"	of Pickens County	Ballard Concrete Co., Inc.	✓	✓	✓	Fixtures - See REM 1822-pg. 485
25252 Dec 11, 1986	"	"	"	of Pickens County	Ballard Concrete Co. Inc.	1822	485	50.00	Lots
25254 Dec. 16, 1986	"	"	"	"	"	1822	491	50,000	Lots
25253 Dec 16, 1986	"	"	"	"	"	1822	497	75,100	Lots
30918 Jan 27, 1987	"	First Nat'l of Chicago, et al	as Indenture Trustee		Wal-Mart Stores, Inc. ^{et al}	1831	619	5,500,000	Parcel Laurens Road Rem Bk. 1616 pg. 434
30988 Jan 27, 1987	"	First Nat'l, of Maryland, et al	as Indenture Tr.		Crown Central Leasing Corp	1831	911		Release 2 Tracts - for mtg - see see Rem Bk. 1831, pg. 619
38027 Mar 16, 1987	"	First Nat'l, of Chicago, et al	as Indenture Tr.		Wal-Mart Stores, Inc. et al	1844	166		Amendment - for Orig mtg. & Agree. see Rem Bk. 1831 pg. 619
39047 "	"	First Nat'l of Chicago et al	as Indenture Tr.		Wal-Mart Stores Inc et al	1844	407		Amendment - for Orig mtg. & Agree
43059 Apr 13, 1987	"	First Nat'l of Pickens County			Willie Mae Bridwell	1851	793	14,657	Lot 34
40572 Mar 30, 1987	"	First Nat'l of Minneapolis			formerly Servomatix Corp. Service America Corp.	1848	140	127,056,657	4.78 Acre White Horse Rd.

(over)

REVERSE or MORTGAGEE Index to Real Estate Mortgages — Greenville County, S. C.

REG. U. S. PAT. OFFICE *Chas. McCott* County Indexes Since 1888 An Identifying Trade Mark

 Open at Proper Tab according to First Letter or Letters of Name and refer to Buff Sub-Index sheet for page reference.

COTT FAMILY NAME INDEX No. 75 © 1949
MADE BY THE COTT INDEX COMPANY, COLUMBUS, OHIO
SOLD BY PHOTO COPY SUPPLY, MAULDIN, S. C.

FILE NUMBER DATE OF RECORD	MORTGAGEES FAMILY NAMES	GIVEN NAMES ABCDEFGHIJ	GIVEN NAMES JKLMNOPQ	GIVEN NAMES RSTUVWXYZ	MORTGAGORS	BOOK	PAGE	Amount	BRIEF DESCRIPTION, LOCATION, ETC. (Not Warranted)
28386 Jan. 6, 1987 35859	Bank	First National of		County Pickens	Richard A. Jones Jr. as	1827	655	.00 45,000	Chantalee Sect. 5 Lot 176+175 Bacham Ct
Mar 4 1987 36503	"	"	"	"	Thomas W. Bamhile	1841	339	.00 14,000	Lot 49 McHenry Dr. In Mtg. see Rem Bd. 1585 pp 213 Release Lien from Judgment Roll # 87-944
Mar 9 1987 38025	"	"	"	J.A.	Louis F. Smedgar as Tr.	1842	226		87-924 Fixtures - Laurens Rd.
Mar. 16, 1987 38025	"	"	"	Chicago, et al	The First Nat'l Bank of Boston et al as Tr.	✓	✓	✓	87-925 Fixtures - Laurens Rd.
Mar. 16, 1987 38025	"	"	"	Chicago, et al	The First Nat'l Bk of Boston et al as Tr.	✓	✓	✓	87-926 Fixtures - Laurens Rd.
Mar. 16, 1987 38025	"	"	"	Chicago, et al	The First Nat'l Bk of Boston et al as Tr.	✓	✓	✓	87-927 Fixtures - Laurens Rd.
Mar. 16, 1987 38025	"	"	"	Boston, et al	The First Nat'l Bk. of Boston, et al as Tr.	✓	✓	✓	87-928 (Debtors Wal-Mart Stores Inc) Fixtures - Laurens Rd.
Mar. 16, 1987 38787	"	"	"	Boston, et al	The First Nat'l Bk of Boston, et al as Tr.	✓	✓	✓	87-929 (Debtors Wal-Mart Stores) Fixtures - Laurens Rd.
Mar 19 1987 40572	"	"	"	J.A.	Jay K. Besoye not by Chng of name American Corp	1845	461	.00 20,000	12.67 acs West Georgia Rd.
Mar 30 1987 41637	"	"	"	of Minneapolis	Termination Corp.	1848	140	.00 127,056,657	4.78 acs White Horse Rd.
Apr 3 1987 51011	"	"	"	of Atlanta	Arthurie S. Warner Inc.	1849	826		see Rem Bd. 1661 pp. 254 Modification Agreement - In Mtg. 87-1982
May 22, 1987 52263	"	"	"	of Chicago	Firestone Retail Properties, Inc.	✓	✓	✓	Fixtures - 0.752 acres - Haywood Rd.
May 29 1987 56263	"	"	"	of Pickens County	W.D. Spradlin et al	1864	558	.00 63,000	Lot 2 Enow Hill Sect Bl. 1669 pg 360
June 18, 1987 429	"	"	"	of S.C.	Chaunsey Prop. Inc.	1869	650		Release Lot 50 Joe Mtg Rec 87-2579 Rd. D News
July 2, 1987	"	"	"	of Boston, et al	Buck Storage, Inc.	✓	✓	✓	Fixtures - Rt. 6 Hwy 290 also Home

REVERSE or MORTGAGEE Index to Real Estate Mortgages — Greenville County, S. C.

REG. U. S. PAT. OFFICE *Chas. McCulloch* County Indexes Since 1888 An Identifying Trade Mark

☞ Open at Proper Tab according to First Letter or Letters of Name and refer to Buff Sub-Index sheet for page reference.

COTT FAMILY NAME INDEX No. 75 © 1949
MADE BY THE COTT INDEX COMPANY, COLUMBUS, OHIO
SOLD BY PHOTO COPY SUPPLY, MAULDIN, S. C.

()

FILE NUMBER DATE OF RECORD	MORTGAGEES FAMILY NAMES	GIVEN NAMES ABCDEFGHIJ	GIVEN NAMES KLMNNO	GIVEN NAMES PQRSTUWXYZ	MORTGAGORS	BOOK	PAGE	Amount	BRIEF DESCRIPTION, LOCATION, ETC. (Not Warranted)
430 July 2, 1987	Bank			as agent First National of Boston,	Fleet Transport Co., Inc.				87-2578 Hood Rd. Green Sisters - Rt. 6 Hwy 290 Green, also
4886 July 28, 1987	"			of Pickens	Robert Durwin et al	1878	971	200,000	6.15 ac
5608 July 31, 1987	"			of Atlanta	Cunningham & Summers	1879	898		Release Unit 38 Brentwood Hts. Proj Reg. for mtg. see Rem Bk. 1319 pp. 69
17042 Oct. 9, 1987	"			of Atlanta	E.C. Industries	1879	898		2nd mtg. of mtg. bk. 1370 pp. 607 87-4117 TTC, Inc.
18472 Oct 20, 1987	Indeufed in error should be			First Union Nat'l Bank	Larry J. Meares, Sr.	1895	437	15,000	Parcel Sablawn Jg. For Orig see Rem Bk. 1563 pp. 806
18773 Oct 21, 1987	"			(now S.C. Nat'l Bank) First Nat'l of S.C.	Greenville County	1895	790		Second Ammendatory Indenture
18968 Oct 22, 1987	"			First Nat'l Bank	William R. Wilson	1895	981	84,550	Lot 90 Aberdeen Dr Rt. 2nd Jg. for mtg. see Rem Bk. 1848 pp. 140
27629 Dec 4, 1987	"			First Nat'l of Minneapolis, et al	Serbia America Corp.	1905	361		Release 4.78 acs land R/W - White Horse For mtg. see Rem Bk. 1785 pp. 180
27793 Dec 15, 1987	"			of S.C.	R. Blake Prayton, Jr.	1905	518		Release Pat South main St. see Rem Bk. 1670 pp. 459
30204 Dec 31, 1987	"			Nat'l of Boston, as agent	Edgcombe Acquisition Corp.	1908	678		Second mtg. Ammendment - for mtg Pg 78
33373 Jan 29, 1988	"			Natl Bank of Pickens	Robert A. Durwin	1912	444	260,000	1.14 acs plat Bk. 14-R Rem Bk. 1878 pp. 971
34022 Jan 3, 1988	"			First Nat'l Bk of Pickens	Robert Durwin et al	1913	226		Release 1.14 acs - for mtg. see
35069 Jan 11, 1988	"			First Nat'l Bank of Pickens	James D. Rhenhardt	1914	348	40,000	Lot 38 White Oak Hill Sec II Rem Bk. 1748 pp. 938
35755 Jan 18, 1988	"			" " Pickens	Barney B. Lewis et al	1915	171		Release .54 acs - for mtg. see For Orig see Rem Bk. 1707 pp. 868
35978 Jan 18, 1988	"			First Nat'l of Chicago	U. S. Shelter	1915	294		Amendment to mtg. & Security Agree

REVERSE or MORTGAGEE Index to Real Estate Mortgages — Greenville County, S. C.

REG. U. S. PAT. OFFICE *Chas McCott* County Indexes Since 1888 An Identifying Trade Mark

Open at Proper Tab according to First Letter or Letters of Name and refer to Buff Sub-Index sheet for page reference.

COTT FAMILY NAME INDEX No. 75 © 1949
MADE BY THE COTT INDEX COMPANY, COLUMBUS, OHIO
SOLD BY PHOTO COPY SUPPLY, MAULDIN, S. C.

FILE NUMBER DATE OF RECORD	MORTGAGEES FAMILY NAMES	GIVEN NAMES ABCDEFGHIJ	GIVEN NAMES JKLMNOPQ	GIVEN NAMES RSTUVWXYZ	MORTGAGORS	BOOK	PAGE	Amount	BRIEF DESCRIPTION, LOCATION, ETC. (Not Warranted)
36225 Feb. 22, 1988	Bank	First National	of Atlanta		Haverly Furniture Companies, Inc.				88-599 Crossing + Haywood Dr. Futures - 2 parcels - Haywood Rd + Wood
36245 Feb. 22, 1988	"	"	"	"	Haverly Furniture Companies, Inc.	Mt + Security Agreement 1915 660		1,600.00	3,144 acres Haywood Rd + 012 acre woods Crossing Rd + Haywood Dr.
38915 Mar. 10, 1988	"	"	"	etal	Gross Foods, Inc.				88-931 Farmers Market Futures - Parcel - 4.02 ac. Greenville
38922 Mar. 10, 1988	"	"	"	"	Gross Foods, Inc.	1918 801		1,500,000	Wholesale Market also easements 4 acres Greenville Farmers
38923 Mar. 10, 1988	"	"	"	etal	Gross Foods, Inc.	Mt + Sec Agmt 1918 811		4,526,875	4.02 acres Greenville Farmers Wholesale Market also easements
40078 Mar. 18, 1988	"	"	"	of Pickens County	S.C. Gen Pts Gum - Char Properties a	1920 124		69,000	Creek Hwy Prop Reg. Unit B Bldg 16 Sugar
53353 June 2, 1988	"	"	"	of Pickens County	Bryan K. Edens et al	1936 715		6,000	Also 36.79 acres Little River Church land 5.81 acres South Saluda River
55223 June 13, 1988	"	"	"	"	R. Daniel Capell	1939 162			# 88-2443 for mtg see bk 1526 pg 511 Release of Lien from Judgement Roll
55363 June 4, 1988	"	"	"	"	Glenn C. Shaulis et al	1939 320		41,000	Carolina Court Jan 2 Lots 256, 257, 258
2416 July 14, 1988	"	"	"	of Pickens County	Ballard Concrete Co. Inc	1946 768		475,000	Lots + pt lots
89327 Aug. 22, 1988	"	"	"	N/K/A South Carolina Nat'l Bank of S.C.	Co a S.C. Gen. Pts New South Developments	1955 258			Modification + Assumption Agreement for Mtg see Bk 1668 pg. 172
13128 Sept. 13, 1988	"	First National of S.C.			etal Wilton Fowler, Jr	Re-Record 1960 113			In Mtg see Bk 1603 pg. 987 Mtg Assn to Lockheed Finance Corp Reg. In Mtg see Bk 1639 pg 19
16864 Oct. 3, 1988	"	First National of S.C.			Joe W Hiller	1964 591			Release Unit 8-A Hollywoods Horiz Prop

REVERSE or MORTGAGEE Index to Real Estate Mortgages — Greenville County, S. C.

REG. U. S. PAT. OFFICE *Chas McColl* County Indexes Since 1888
An Identifying Trade Mark

 Open at Proper Tab according to First Letter or Letters of Name and refer to Buff Sub-Index sheet for page reference.

COTT FAMILY NAME INDEX No. 75 © 1949
MADE BY THE COTT INDEX COMPANY, COLUMBUS, OHIO
SOLD BY PHOTO COPY SUPPLY, MAULDIN, S. C.

()

FILE NUMBER DATE OF RECORD	MORTGAGEES FAMILY NAMES	GIVEN NAMES ABCDEFGHIJ	GIVEN NAMES JKLMNO	GIVEN NAMES PQRSTUVWXYZ	MORTGAGORS	BOOK	PAGE	Amount	BRIEF DESCRIPTION, LOCATION, ETC. (Not Warranted)
20421 Oct 25, 1988	Bank	First National			Elizabeth R. Pully	1968	659	1.00 8,000	Lot 5 + strip Fairview Rd see Bk 1544 pg. 655
21731 Nov 2, 1988	"	"			Ralph H. Aiken	1970	445		Extension Agreement for mtg
22925 Nov 8, 1988	"	South Carolina Natl now Successor			Kirby J. Quinn, Jr.	1971	802		Release lot Carroll St also Parcel McDaniel Court for Agreement see Bk 1131 pg. 234
"	"	"			"	1971	802		
22926 Nov 8, 1988	"	South Carolina Natl now Successor			Louise A. Quinn	1971	802		Release lot Carroll St. also Parcel McDaniel Court for Agreement see Bk 1181 pg. 293
"	"	"			"	1971	802		
24450 Nov 18, 1988	"	First Natl Bank of S.C.			Honey Properties, Inc.	1973	306		Extension Agreement for mtg see Bk 1558 pg. 260
26837 Dec 5, 1988	"	First Natl Bank of S.C.			Joe W. Hill	1976	177		Release Unit 7B Hollywood Hwy Prop Reg. for mtg see Bk 1639 pg. 19
"	"	"			"	1976	177		
29550 Dec 21, 1988	"	First National Bank of Pickens County			Frank K. Bridwell	1979	387	1.00 82,500	Alverson Rd. + less property Tracts 12 + 12.B = 54.62 acrs
1824 Jan 12, 1989	"	First Natl Bank of Chicago			U. S. Shelter Corp	1983	363		Second Amendment to mtg & Security Agreement for mtg see Bk 1707 pg. 868
"	"	"			"	1983	363		
1828 Jan 12, 1989	"	First Natl Bank of Chicago			U. S. Shelter Corp	1983	369		Third Amendment to mtg & Security Agreement for mtg see Bk 1707 pg. 868
"	"	"			"	1983	369		
1922 Jan 13, 1989	"	First Natl Bank of Pickens County			David M. Kasunick	1983	498	1.00 73,920	Tract 6 = 4.94 acrs also

(over)

REVERSE or MORTGAGEE Index to Real Estate Mortgages — Greenville County, S. C.

REG. U. S. PAT. OFFICE *Chas. McCott* County Indexes Since 1888 An Identifying Trade Mark

 Open at Proper Tab according to First Letter or Letters of Name and refer to Buff Sub-Index sheet for page reference.

COTT FAMILY NAME INDEX No. 75 © 1949
MADE BY THE COTT INDEX COMPANY, COLUMBUS, OHIO
SOLD BY PHOTO COPY SUPPLY, MAULDIN, S. C.

FILE NUMBER DATE OF RECORD	MORTGAGEES FAMILY NAMES	GIVEN NAMES ABCDEFGHIJ	GIVEN NAMES JKLMNOPQ	GIVEN NAMES RSTUVWXYZ	MORTGAGORS	BOOK	PAGE	Amount	BRIEF DESCRIPTION, LOCATION, ETC. (Not Warranted)
7011 Feb 16, 1989	Bank	N/K/A S.C. Natl Bank	First National	7 S.C.	Joe W. Hiller	1989	149		see Bk 1639 p 19 Extension Agreement for mtg
15026 Apr 7, 1989	"	"	"	Pickens County	Frank H. Bridwell	1989	498		Release 701 Oakland Dr. + also 10% interest in Road + 10% interest in Alley. For mtg see Bk 1979 p 387
"	"	"	"	"	"	1989	498		
"	"	"	"	"	"	1989	498		
15926 Apr 13, 1989	"	NKA S.C. Natl Bank	"	of S.C.	N.A. Waldrop	1999	589		Release 701 Pinckney St + Alexander St. For mtg see Bk 1679 p 779
"	"	"	"	"	"	1999	589		
15927 Apr 13, 1989	"	NKA S.C. Natl Bank	"	of S.C.	N.A. Waldrop	1999	590		Release 701 Pinckney St + Alexander St. For mtg see Bk 1646 p 861
"	"	"	"	"	"	1999	590		
15928 Apr 13, 1989	"	NKA S.C. Natl Bank	"	of S.C.	N.A. Waldrop	1999	591		Release 701 Pinckney St + Alexander St. For mtg see Bk 1628 p 803
"	"	"	"	"	"	1999	591		
22631 May 25, 1989	"	the	First National of Chicago		U.S. Shetler Corp.				89-1990 Futures - see financing statement
23395 May 31, 1989	"		First National of Pickens	County	Charles M. Rivers	2007	930	150,000	Lot 7 Hunts Bridge Rd.
23803 June 1, 1989	"		by merge S.C. Natl Bank		Mills Centre Ltd Pte. a	2008	586		Assign + Release Agreement of Pts with For mtg see Bk 1596 p 752
"	"		First National		"	2008	586		
25974 June 15, 1989	"	NKA S.C. Natl Bank	First National		Southmont Properties a S.C.	2010	943		mtg see Bk 1663 p 613 Modification Agreement for mtg see Bk 1632 p 332
26679 June 20, 1989	"	NK/A S.C. Natl Bank	First National	of S.C.	First Trust Investment Co	2011	826		mtg Extension Agreement for

INDIRECT or MORTGAGEE Index to Real Estate Mortgages — Greenville County, S. C.

4

REG. U. S. PAT. OFFICE *ChumCott* County Indexes Since 1888 An Identifying Trade Mark

Open at Proper Tab according to First Letter or Letters of Name and refer to Buff Sub-Index sheet for page reference.

COTT FAMILY NAME INDEX No. 75 © 1949
MADE BY THE COTT INDEX COMPANY, COLUMBUS, OHIO
SOLD BY PHOTO COPY SUPPLY, MAULDIN, S. C.

()

FILE NUMBER	MORTGAGEES FAMILY NAMES	GIVEN NAMES ABCDEFGHIJ	GIVEN NAMES KLMNO	GIVEN NAMES PQRSTUVWXYZ	MORTGAGORS	BOOK	PAGE	Amount	BRIEF DESCRIPTION, LOCATION, ETC. (Not Warranted)
27464 June 23, 1989	Bank	First National		of Pickens County	NEW, a SC jmnts	2012	617	80,000	10 ACS. Harrison Bridge Rd.
29438 July 6, 1989	"	First Natl		of Pickens County	Glens Insulation Co Inc.	2015	27	47,098	London St Lots 39, 40 & pt Lot 49
29868 July 11, 1989	"	First Natl		of Pickens County	Robert A. Gurwin	2015	581		Rd. For Mtg see Bk 1912 pg 444
34222 Aug 3, 1989	"	First Natl Bank of Boston,		agent	Thurston Meter Lines, Inc.	✓	✓	✓	Release 0.85 acres Jans Bridge 89-2632 see Ex A+B
34557 Aug 7, 1989	"	First Natl Bank of Pickens County			Thomas E. Lowery	2020	975	85,717	2.42 acre lot Saluda Lake Rd + leasehold for ingran + equip + also lot 5 Saluda Lake Rd
"	"	"	"	"	"	2020	975		Sunset View Sub.
"	"	"	"	"	"	2020	975		
38420 Aug 28, 1989	"	First National Bank of Boston		Damirville, Ga	Edgcomb Acquisition Corp	2025	82		Coyas agent For Mtg see Bk 1670 pg 7 Mtg assign B2 Commercial
40443 Sept 7, 1989	"	First National Bank of			David E. Cheek	2027	346	85,000	Lot 5 Lake Robinson Pointe
40946 Sept 12, 1989	"	First National Bank of Pickens			H. Jack King	2027	955	61,000	Lot 2 Pendleton St Melville Lane Co Sub No. 2. also Lot 2 Cochran St also Prop in Pickens County.
"	"	"	"	"	"	2027	955		
"	"	"	"	"	"	2027	955		
40945 Sept 12, 1989	"	First Natl Bank of Pickens			H. Jack King	2027	951	69,000	Lot 2 Pendleton St Melville Lane Co. Sub No. 2 also Lot 2 Cochran St also prop Pickens County.
"	"	"	"	"	"	2027	951		
"	"	"	"	"	"	2027	951		
42874 Sept 25, 1989	"	NK A South Carolina Natl Bank		First National Bank	Juan Badala Zimeri	2030	90		see Bk 1672 pg. 174 Modification Agreement For Mtg

INDIRECT or MORTGAGEE Index to Real Estate Mortgages — Greenville County, S. C.

REG. U. S. PAT. OFFICE *CrumCott* County Indexes Since 1888 An Identifying Trade Mark

 Open at Proper Tab according to First Letter or Letters of Name and refer to Buff Sub-Index sheet for page reference.

COTT FAMILY NAME INDEX No. 75 © 1949
MADE BY THE COTT INDEX COMPANY, COLUMBUS, OHIO
SOLD BY PHOTO COPY SUPPLY, MAULDIN, S. C.

FILE NUMBER DATE OF RECORD	MORTGAGEES FAMILY NAMES	GIVEN NAMES ABCDEFGH	GIVEN NAMES IJKLMNO	GIVEN NAMES PQRSTUVWXYZ	MORTGAGORS	BOOK	PAGE	Amount	BRIEF DESCRIPTION, LOCATION, ETC. (Not Warranted)
48753 Oct 27, 1989	Bank				Frank K. Bridwell ^{et al}	2036	883		2nd Mtg on Bk 1979 ps 387 Release 5.06 Acres Hwy Area 89-3870
52326 Nov 20, 1989	"				as Agent General Nutrition Products, Inc.				1st Mtg - 10.50 Woodruff Rd.
52341 Nov 20, 1989	"				General Nutrition Products, Inc.	2041	203	250,000.00	0 0985 Green Heron Rd. 4 Woodruff Rd & 16.2674 Acres Green Heron Rd
"	"	"	"	"	"	2041	203		