

# INDIRECT or MORTGAGEE Index to Real Estate Mortgages — Greenville County, S. C.

REG. U. S. PAT. OFFICE *Chas. McCorkle* County Indexes Since 1888 An Identifying Trade Mark

 Open at Proper Tab according to First Letter or Letters of Name and refer to Buff Sub-Index sheet for page reference.

COTT FAMILY NAME INDEX No. 75 © 1949  
MADE BY THE COTT INDEX COMPANY, COLUMBUS, OHIO  
SOLD BY WALKER, EVANS & COGSWELL CO., CHARLESTON, S.C.

(A)

FILE NUMBER DATE OF RECORD	MORTGAGEES FAMILY NAMES	GIVEN NAMES ABCDEFGHIJ	GIVEN NAMES JKLMNOPQ	GIVEN NAMES RSTUVWXYZ	MORTGAGORS	BOOK	PAGE	Amount	BRIEF DESCRIPTION, LOCATION, ETC. ( Not Warranted )
16243 Jan. 8, 1975	Bank				<i>a Georgia Partn.</i> Office Environment Co.	1331	25	400,000	<i>1400 Haywood Rd. Interstate I-385</i> <i>14 acre less Part R/W Congaree</i>
16487 Jan. 10, 1975	"	"	"	"	Georgia Properties, Inc.	1331	195		<i>Jointly. see Rem Bk. 1316 pg. 251</i> <i>Release + Substitution of Mortgage</i>
16388 Jan. 10, 1975	"	"	"	"	Stanley Lobb, et al	1331	163	10,100	<i>00</i> <i>14 Wynnedale Rd. Forest Hill Sec. 1</i> <i>Lot 90 Car. Hunting Yellow Rd.</i>
16387 Jan. 10, 1975	"	"	"	"	Thomas C. Brisson, et al	1331	167	10,000	<i>00</i> <i>Sec. C Tower Estate</i> <i>Lot 9 Parkins Mill Rd.</i>
16583 Jan. 13, 1975	"	"	"	"	R. M. Cairne				<i>75-347 Elford St.</i> <i>Furniture - N. Main, Townes +</i>
16573 Jan. 13, 1975	"	"	"	"	Lattie Beal Gibson, et al	1331	293	27,000	<i>00</i> <i>Tract 1 = 31.32 acre car.</i> <i>Harrison Bridge Rd. +</i> <i>County Rd. (Plantation Rd.)</i>
16573 Jan. 13, 1975	"	"	"	"	" " "	1331	293		<i>00</i> <i>Springwood ave. (Elford St.)</i>
16597 Jan. 13, 1975	"	"	"	"	R. M. Cairne	1331	305	145,000	<i>00</i> <i>Lot N. Main St. also lot</i> <i>Jointly. see Rem Bk. 1291 pg. 567</i> <i>Release from Judgment Roll L-12, 929</i>
16552 Jan. 13, 1975	"	"	"	"	Kenneth W. Dick, et al	1331	393		<i>33</i> <i>Lark Road</i>
16726 Jan. 14, 1975	"	"	"	"	Jack N. McCauley, Jr.	1331	422	13,135	<i>Int. 16.05 acres. State</i> <i>see Rem Bk. 1226 pg. 216</i>
16467 Jan. 10, 1975	"	"	"	"	<i>a partn.</i> Dove Tree Realty	1013	58		<i>Release Lot 38 Dove Tree jointly.</i> <i>Jointly. see Rem Bk. 1264 pg. 17</i>
16629 Jan. 14, 1975	"	"	"	"	P + B Properties, Inc.	1331	462		<i>Release Lot 9 Burnham's Woods</i> <i>Capers St.</i>
16797 Jan. 15, 1975	"	"	"	"	Elizabeth J. Fullman	1331	470	160,000	<i>00</i> <i>Lot Car. Crescent ave. +</i> <i>Jointly. see Rem Bk. 1309 pg. 213</i> <i>Release Lot 2.2. 16. + 1.7. pg.</i>
16949 Jan. 17, 1975	"	"	"	"	Mrs. W. L. Linn, Inc.	1331	687		<i>75-693</i> <i>Furniture - 6 Pointe Circle</i> <i>Jointly. see Rem Bk. 1322 pg. 171</i>
17148 " 20, 1975	"	"	"	"	Robert R. Wallace				<i>Release Lot 17 Mill Creek Estate</i>
17520 Jan. 24, 1975	"	"	"	"	<i>a limited partnership</i> Mill Creek	1331	954		

# INDIRECT or MORTGAGEE Index to Real Estate Mortgages — Greenville County, S. C.

REG. U. S. PAT. OFFICE *Chas. McCott* County Indexes Since 1888 An Identifying Trade Mark

Open at Proper Tab according to First Letter or Letters of Name and refer to Buff Sub-Index sheet for page reference.

COTT FAMILY NAME INDEX No. 75 © 1949  
MADE BY THE COTT INDEX COMPANY, COLUMBUS, OHIO  
SOLD BY WALKER, EVANS & COGSWELL CO., CHARLESTON, S.C.

FILE NUMBER	MORTGAGEES	GIVEN NAMES	GIVEN NAMES	GIVEN NAMES	MORTGAGORS	BOOK	PAGE	Amount	BRIEF DESCRIPTION, LOCATION, ETC.
DATE OF RECORD	FAMILY NAMES	ABCDEFGHIJ	IJKLMNOP	QRSTUVWXYZ					( Not Warranted )
17911									
Jan. 30, 1975	Bank				<i>State</i> Sammie B. Mcabee	1332	269	40	Sec. 7 Parkins Lake Dev.
18227								18,149	Lot 23 Simrod Way
Feb. 4, 1975	"				<i>State</i> Donald Robert White	1332	205	70	Knollwood apt. add. Sec. 3
18325									Lot 45 Wellington Dr.
Feb. 5, 1975	"				<i>State</i> A. D. ...				Lot 45 Wellington Dr.
18728					<i>State</i> a lth. Partner.				4.15 ac. Parameter Rd.
Feb. 19, 1975	"				<i>State</i> Riddle Farms,	Re Record		.00	Riddle Rd.
18699		1-21-77 #19428			<i>State</i> cancelled Sept. 21-84 #44-666 Dennis R. ...	1332	927	5,331	tract, Hwy #17
Feb. 10, 1975	"				William R. Cason, et al	1014	444		Real Prop. Report
19109					<i>State</i> Blk's. Inc.			.00	"Bigtop" apt. "Mauldin
Feb. 14, 1975	"				George O' Shields	1333	181	3,780	Lot 51 Ashmore Bridge Rd.
19113								.00	tract of Longview Hill
Feb. 14, 1975	"				Alice N. Kellert, et al	1333	184	7,853	Lot of Longview Hill
19443								.00	Woods "Knappe Propert."
Feb. 20, 1975	"				A & B Properties Inc.	1333	454	35,000	Lot Binnam Court, Lennora
19793					(formerly Lindsey Blk's. Inc.)			.00	O.P. Mills Property
Feb. 25, 1975	"				Lindsey of S.C., Inc.	1333	755	10,000	Lot 4 W. Prentiss ave. Blk. E
19841									tract - Blk. 1220, 9.71
Feb. 22, 1975	"				Henderson Trust Services	1333	872		tract - Blk. 1220, 9.71
19771									tract - Blk. 1220, 9.71
Feb. 20, 1975	"				Pop-tite Inc.	1333	701		tract - Blk. 1220, 9.71
20275					(a Jimmie J. Farrow)			.80	Chestnut hills
Mar. 3, 1975	"				Jimmy J. Farrow, et al	1334	96	8,341	Lot 14 Butternut Dr.
20328					<i>State</i>			.00	
Mar. 3, 1975	"				Linus B. Williams,	1334	165	5,000	8.86 acs. State Hwy 14
20328									
Mar. 3, 1975	"				Oels, Inc.	1015	222		Parcel lot on Pine Bluff Court
"	"				"	1015	222		for - same see Blk. 14, 1937 pg. 375
"	"				"	1015	222		Blk. 14 pg. 222
20411		cancelled			Lot. Blk. 87-979.				
Mar. 2, 1975	"	Dennis R. ...	11-13-84 #14812		Bobby Joe Bushop	1015	211		Real Property Report

# INDIRECT or MORTGAGEE Index to Real Estate Mortgages — Greenville County, S. C.

3  
(B)

REG. U. S. PAT. OFFICE *Chas. McCott* County Indexes Since 1888 An Identifying Trade Mark


Open at Proper Tab according to First Letter or Letters of Name and refer to Buff Sub-Index sheet for page reference.

COTT FAMILY NAME INDEX No. 75 © 1949  
MADE BY THE COTT INDEX COMPANY, COLUMBUS, OHIO  
SOLD BY WALKER, EVANS & COGSWELL CO., CHARLESTON, S.C.

FILE NUMBER	MORTGAGEES FAMILY NAMES	GIVEN NAMES ABCDEFGHIJ	GIVEN NAMES JKLMNO	GIVEN NAMES PQRSTUVWXYZ	MORTGAGORS	BOOK	PAGE	Amount	BRIEF DESCRIPTION, LOCATION, ETC. ( Not Warranted )
20644 Mar. 7, 1975	Bank		First Piedmont & Trust Co.		Richard N. Rizer, <sup>etal</sup> II	1334	450	17,500	Lot 37 Calix Court, Sec. 1 Hillsborough, Mauldin also Prop. Pickens County
"	"	"	"	"	" " "	1334	450	.00	
20681 Mar. 7, 1975	"	"	"	"	Virginia B. Mann	1334	529	171,000	tract = 48.4 acs. (Lots 1 thru 17, 19 thru 52 also 4 unnumbered Lots) Indian Trail chik road
"	"	"	"	"	" " "	1334	529	.00	
21533 Mar. 15, 1975	"	"	"	9-1-74 #6142 cancelled Donnie S. Lankford KMC	Sat Ch. 41-263 Thomas W. Walpole <sup>etal.</sup>	1015	727		Real Property Jones Jury mtg. see R.E.M. Bk. 1291, pg. 324 Release him by Judgment Roll # 19-692 Jury mtg. see R.E.M. Bk. 1322 pg. 171 Release Lot 37 Millcreek Estates
21744 Mar. 20, 1975	"	"	"	"	Whiggessville Dev. Co. Inc.	1335	297		
21749 Mar. 20, 1975	"	"	"	"	Mill Creek <sup>Gr. etal</sup>	1335	313		
21999 Mar. 25, 1975	"	"	"	"	William R. Blackman,	1335	461	6,624	Lot 117 Basswood Dr. + Libby Lane, Hillsborough Sec. 12 Mauldin
"	"	"	"	"	" " "	1335	461	.40	Blk. V "Linerside"
22084 Mar. 26, 1975	"	"	"	"	Geneva Harvey	1335	519	7,238	Lot 18 Colonial ave. .80 DuVernet Dr. mansfield Pl. Sec. 1
22082 Mar. 26, 1975	"	"	"	"	Gayle B. Shreffel (Dal Tom S. Bruce Sr.)	1335	522	10,252	Lot 27 Penille Circle +
22105 Mar. 26, 1975	"	"	"	"	Tom S. Bruce, etae	1335	525	32,450	Lot Montgomery ave. Linckey St. Alexander St. also half cor. Montgomery ave. + Linckey St.
"	"	"	"	"	" " "	1335	525	.40	
"	"	"	"	"	" " "	1335	525	.00	
22106 Mar. 26, 1975	"	"	"	"	Alham Pointe, a part	1335	580	319,500	Butler Dr. Lot Near Selham Rd. Jury mtg. see R.E.M. Bk. 1322 pg. 171 Release Lot 12 Millcreek Est.
22133 Mar. 26, 1975	"	"	"	"	Mill Creek	1335	590		

# INDIRECT or MORTGAGEE Index to Real Estate Mortgages — Greenville County, S. C.

REG. U. S. PAT. OFFICE *Chas McCott* County Indexes Since 1888  
An Identifying Trade Mark

 Open at Proper Tab according to First Letter or Letters of Name and refer to Buff Sub-Index sheet for page reference.

COTT FAMILY NAME INDEX No. 75 © 1949  
MADE BY THE COTT INDEX COMPANY, COLUMBUS, OHIO  
SOLD BY WALKER, EVANS & COGSWELL CO., CHARLESTON, S.C.

FILE NUMBER	MORTGAGEES FAMILY NAMES	GIVEN NAMES ABCDEFGHIJ	GIVEN NAMES KLMNO	GIVEN NAMES PQRSTUVWXYZ	MORTGAGORS	BOOK	PAGE	Amount	BRIEF DESCRIPTION, LOCATION, ETC. ( Not Warranted )
22200 Mar. 27, 1975	Bank				First Piedmont & Trust Co.			.00	Boling Rd.
22261 Mar. 31, 1975	"	"	"	"	E. M. Hanna et al	1335	619	9,000	Lot Cor. Kondras Circle +
22860 Apr. 3, 1975	"	"	"	"	Harry M. Sturimwalt,	1335	684	8,775	Old mill Esty. Sec. 1
"	"	"	"	"	Julia Barrow Robinson	1336	173	.00	Lot 19 Eastwood Dr.
"	"	"	"	"	" " "	1336	173	50,000	Lot R/W U.S. Hwy. 29 +
"	"	"	"	"	" " "	1336	173		R/W Smith Rd. also lot cor.
22868 Apr. 3, 1975	"	"	"	"	" " " et al	1336	173		Earle Dr. (Brookside cir.) +
22868 Apr. 3, 1975	"	"	"	"	Margaret B. Wilson et al	1336	183	8,500	Wade Hampton Blvd.
23048 April 7, 1975	"	"	"	"	Keith A. Bridger,	1336	137	6,750	(Super Hwy. U.S. No. 29)
23277 Apr. 5, 1975	"	"	"	"	Riddle Farms,	1336	473		Appendix to Stonewood St. Drm
23264 Apr. 3, 1975	"	"	"	"	Linus D. Williams	1336	537	6,049	Pl. lot 9 sec. 2c, sec.
23680 Apr. 14, 1975	"	"	"	"	Suane W. Red, et al	1336	588		Pl. lots 387 Lock Creek Dr.
24242 Apr. 18, 1975	"	"	"	"	Marell E. Suttles	1336	889	3,130	Agmtg. see Rem bk. 129/19.61
24615 April 24, 1975	"	"	"	"	Billy L. Allen, et al	1337	321	4,800	Release lot 169 Saddle Horse farm
24615 April 24, 1975	"	"	"	"	A. & B. Properties, Inc.	1337	714		8.86 acs. State Hwy. 17
24862 Apr. 25, 1975	"	"	"	"	A. & B. Properties, Inc.	1337	715		Applied Prop. Agmt. see Rem bk. 77/19.55
24842 Apr. 25, 1975	"	"	"	"	Woodrow F. Stewart, et al	1337	736	4,725	Release by Judgment Case 19-75 +
	"	"	"	"	Henry W. Phillips	1337	803	7,272	Lot 20 Hwy. 20
									Circle, Kingwood
									Lots 33 + 34 Kingwood
									Agmtg. see Rem bk. 130/19.78
									Release lots 18, 19, 33 + 34 Kingwood
									for mtg. see Rem bk. 126/19.63
									Release lots 18, 19, 33 + 34 Kingwood
									Stone Land Co.
									Pl. lot 31 Craft St. Sec. C
									see St. 119
									Lot 23 Cor. Lincoln ave. +



# INDIRECT or MORTGAGEE Index to Real Estate Mortgages — Greenville County, S. C.

REG. U. S. PAT. OFFICE *Chas McCott* County Indexes Since 1888 An Identifying Trade Mark

Open at Proper Tab according to First Letter or Letters of Name and refer to Buff Sub-Index sheet for page reference.

COTT FAMILY NAME INDEX No. 75 © 1949  
MADE BY THE COTT INDEX COMPANY, COLUMBUS, OHIO  
SOLD BY WALKER, EVANS & COGSWELL CO., CHARLESTON, S.C.

(C)

FILE NUMBER DATE OF RECORD	MORTGAGEES FAMILY NAMES	GIVEN NAMES ABCDEFGHIJ	GIVEN NAMES JKLMNO	GIVEN NAMES PQRSTUVWXYZ	MORTGAGORS	BOOK	PAGE	Amount	BRIEF DESCRIPTION, LOCATION, ETC. ( Not Warranted )
24915 Apr 28, 1975	Bank				Kenneth R. Padgett, Jr.	1337	838	7,000	Lot Waccamaw Circle, "Kingswood"
25038 Apr 29, 1975	"	"	"	"	W. Frank Dooley, et al	1337	930	4,908	Lots 16 & 17 Kingswood Partly see REM Book 1258 pg. 137 Release Grant 2 & 14, 92 Acres, Sville
25066 April 29, 1975	"	"	"	"	Construction Equipment Co.	1337	983		
25153 April 30, 1975	"	"	"	"	Ruth R. Lindler	1338	46	8,572 <sup>92</sup>	Pt. lot 8 Dallah Dr. also pt. lots 7 & 8 Dallah Dr. less pt. see REM Book 1335 page 619 Release 0.37 acres - for mtg.
25262 May 1, 1975	"	"	"	"	E. M. Hanna	1338	236		DEED BOOK
25113 April 30, 1975	"	"	"	"	Billy Joe Krich, et al	1017	531		Real Prop. Agree. Kingswood - partly see REM bk. 1269 pg. 63 Release lots 16, 17, 42, 43 & 44 "Kingswood" - partly see REM bk. 1326 pg. 785 Release lots 16, 17, 42, 43 & 44
25523 May 2, 1975	"	"	"	"	A & B Properties, Inc.	1338	406		
25525 May 2, 1975	"	"	"	"	A & B Properties, Inc.	1338	408		
25672 May 6, 1975	"	"	"	"	W. W. Bidwell	1338	541	45,000	Jones Bytler St. Lot 2 West. Dunbar D. Stephanie St. "Stephanie 79 Manor"
26014 May 9, 1975	"	"	"	"	Darell J. Koons, et al	1338	809	5,000	Lot 15 Jennifer Court, + Prop. Agree. see Deed bk. 1011 pg. 201 Subordination of Lien - for deed
26060 May 9, 1975	"	"	"	"	Jerry C. Shippe	1018	59		DEED BK
26095 May 12, 1975	"	"	"	"	Leonard J. Doole	1018	114		Real Property Agree. Partly see REM bk. 1335 pg. 619 Release lot 1 = 0.37 acres Poling Rd.
26598 May 15, 1975	"	"	"	"	E. M. Hanna	1339	247		
26746 May 16, 1975	"	"	"	"	William Lynell Sumner	1339	299	5,036	Lynchwood Hills Sec. IV Lot 29 Dunwoody Dr., Court "Kingswood"
26902 May 19, 1975	"	"	"	"	Charles N. Welling	1339	463	4,781	Lots 10 & 11 Kingswood



# INDIRECT or MORTGAGEE Index to Real Estate Mortgages — Greenville County, S. C.

REG. U. S. PAT. OFFICE *Chas. McCott* County Indexes Since 1888 An Identifying Trade Mark

Open at Proper Tab according to First Letter or Letters of Name and refer to Buff Sub-Index sheet for page reference.

COTT FAMILY NAME INDEX No. 75 © 1949  
MADE BY THE COTT INDEX COMPANY, COLUMBUS, OHIO  
SOLD BY WALKER, EVANS & COGSWELL CO., CHARLESTON, S.C.

3  
(D)

FILE NUMBER	DATE OF RECORD	MORTGAGEES FAMILY NAMES	GIVEN NAMES ABCDEFGHIJ	GIVEN NAMES KLMNO	GIVEN NAMES PQRSTUVWXYZ	MORTGAGORS	BOOK	PAGE	Amount	BRIEF DESCRIPTION, LOCATION, ETC. ( Not Warranted )
29783	Jun. 17, 1975	Bank				<i>america, Inc.</i> Bulldoz marts of			.00	
29783	Jun. 17, 1975	"				<i>america, Inc.</i> Bulldoz marts of	1341	898	10,000	7 Lots, Stonewood
"	"	"	"	"	"	" " "	1341	901	19,000	3 lots Vista Dr. + Vedado
"	"	"	"	"	"	" " "	1341	900		Lang. Sec. 2 Vardus Vale
"	"	"	"	"	"	" " "	1341	900		4 lots, Sec. I, Coakdale, also 11 lots Sec. 2 Coakdale
30266	June 23, 1975	"				<i>(a limited ptn.)</i> Riddle Farms	1342	395		Subordination Agreement for mfg. on R Em Bk. 129 pp. 61; Bk. 1287 pp. 29 + 1342 pp. 211 et. 30 pp. see 1-11-74 pg. 171 Release Oct 74
30406	Jun 24, 1975	"				Mild Creek, a lto pts.	1342	395		
30833	Jun. 27, 1975	"				J. P. ...	1342	227	40	
30833	June 27, 1975	"				Jerrell F. Payers	1342	748		1-12-280 for mfg. see R EM Bk. 1120. Pg. 639 Release Lin. by Judgement Roll # Bk. 1330 Page 569 Release see J. Roll # M-2018 of R EM
30926	June 30, 1975	"	<i>Cancelled</i> <i>Dannie &amp; Lumberlog</i>	1-16-79 # 21030		Norman K. Jolly	1342	747		
100	Jul. 2, 1975	"				Barnard M. Barnhouse	1020	560		Real Property Agree. For mfg. see R EM Bk. 1330 Pg. 459 memorandum of mfg. Loan Extn.
391	Jul. 3, 1975	"				Robert H. Yeargin, Inc.	1343	70		
376	July 3, 1975	"				Merald Thomas Cavan	1343	240	15,000	Lat 121 Pt. lat 11 E. Prentiss
376	July 3, 1975	"				A & B Properties, Inc.				
448	Jul. 7, 1975	"				Ernest J. Green, et al	1343	338	15,134	"Woodmont Ests." Sec. 7 Lot 6 Georgia Rd.

# INDIRECT or MORTGAGEE Index to Real Estate Mortgages — Greenville County, S. C.

COTT FAMILY NAME INDEX No. 75 © 1949  
MADE BY THE COTT INDEX COMPANY, COLUMBUS, OHIO  
SOLD BY WALKER, EVANS & COGSWELL CO., CHARLESTON, S.C.

REG. U. S. PAT. OFFICE *Chas. M. Cotts* County Indexes Since 1888 An Identifying Trade Mark

Open at Proper Tab according to First Letter or Letters of Name and refer to Buff Sub-Index sheet for page reference.

FILE NUMBER	MORTGAGEES FAMILY NAMES	GIVEN NAMES ABCDEFGHIJ	GIVEN NAMES KLMNOP	GIVEN NAMES QRSTUVWXYZ	MORTGAGORS	BOOK	PAGE	Amount	BRIEF DESCRIPTION, LOCATION, ETC. ( Not Warranted )
429									
July 3, 1975	Bank				Yeargin Properties, Inc.	Need Bk	1020	798	for mtg see Rembk 1316 pg. 251 Release Unit 3-A Briarcrest Land H.P.R.
709	"				E.M. Hanna	1343	517		see REM Book 1335 pg. 619 Release Lot C Belling Road - for mtg.
July 9, 1975	"	"	"	"	Ronald E. Hughes	1343	528	6,577	2 <sup>nd</sup> Helen Hiffle Sec. J Lot 5 Peace Lane,
776	"	"	"	"	Leah Jean Carpenter	1344	361		for partial Subdivision mtg. see see REM Book 1329 pg. 111
July 10, 1975	"	"	"	"	"	1344	311		see Book 1329 pg. 138
1625	"	"	"	"	Riddle James	1344	352		Release Lots 141, 136 & 93 Riddle James Farms - for mtg.
July 13, 1975	"	"	"	"	"	1344	352		see REM Book 1329 pg. 111
1748	"	"	"	"	"	1344	352		for mtg see REM Book 1329 pg. 111
July 26, 1975	"	"	"	"	"	1344	352		Release Lots 141, 136 & 93
1926	"	"	"	"	"	1344	352		for mtg see REM Book 1329 pg. 111
July 29, 1975	"	"	"	"	"	1344	352		Release Lots 141, 136 & 93
1384	"				Miss C. C. ...	1344	352		Release Lots 141, 136 & 93
July 22, 1975	"				Henry N. Spivey et al	Need Bk	1321	677	Release Property Jones Ph. J. Chambers, Sec. 15
2289	"				George Franklin Mims	1344	730	110,000	Lot 152 R.W. Chapman Rd. "Kingswood"
July 25, 1975	"				Delmar E. Rogers, et al	1344	805	5,675	Lot 677 Kingswood Circle for mtg see REM Book 1326 pg. 285
2394	"				Yeargin Properties, Inc.	1321	765		Release Unit 3-A Briarcrest Land H.P.R.
July 28, 1975	"				A & B Properties, Inc.	1344	974		for mtg see REM Book 1326 pg. 285 Release Lots 677 Kingswood
2206	"				A & B Properties, Inc.	1344	974		for mtg see REM Book 1326 pg. 285 Release Lots 677 Kingswood
July 25, 1975	"				Jack H. ...	1344	714		Release Lot 677 Kingswood
2466	"				Jack H. ...	1344	714		Release Lot 677 Kingswood
July 29, 1975	"				Jack H. ...	1344	714		Release Lot 677 Kingswood
2466	"				Jack H. ...	1344	714		Release Lot 677 Kingswood
July 29, 1975	"				Jack H. ...	1344	714		Release Lot 677 Kingswood
2537	"				Jack H. ...	1344	714		Release Lot 677 Kingswood
July 29, 1975	"				Jack H. ...	1344	714		Release Lot 677 Kingswood
2537	"				Jack H. ...	1344	714		Release Lot 677 Kingswood
July 29, 1975	"				Jack H. ...	1344	714		Release Lot 677 Kingswood
2537	"				Jack H. ...	1344	714		Release Lot 677 Kingswood
July 29, 1975	"				Jack H. ...	1344	714		Release Lot 677 Kingswood
2537	"				Jack H. ...	1344	714		Release Lot 677 Kingswood
July 29, 1975	"				Jack H. ...	1344	714		Release Lot 677 Kingswood
2537	"				Jack H. ...	1344	714		Release Lot 677 Kingswood
July 29, 1975	"				Jack H. ...	1344	714		Release Lot 677 Kingswood
2537	"				Jack H. ...	1344	714		Release Lot 677 Kingswood
July 29, 1975	"				Jack H. ...	1344	714		Release Lot 677 Kingswood
2537	"				Jack H. ...	1344	714		Release Lot 677 Kingswood
July 29, 1975	"				Jack H. ...	1344	714		Release Lot 677 Kingswood
2537	"				Jack H. ...	1344	714		Release Lot 677 Kingswood
July 29, 1975	"				Jack H. ...	1344	714		Release Lot 677 Kingswood
2537	"				Jack H. ...	1344	714		Release Lot 677 Kingswood
July 29, 1975	"				Jack H. ...	1344	714		Release Lot 677 Kingswood
2537	"				Jack H. ...	1344	714		Release Lot 677 Kingswood
July 29, 1975	"				Jack H. ...	1344	714		Release Lot 677 Kingswood
2537	"				Jack H. ...	1344	714		Release Lot 677 Kingswood
July 29, 1975	"				Jack H. ...	1344	714		Release Lot 677 Kingswood
2537	"				Jack H. ...	1344	714		Release Lot 677 Kingswood
July 29, 1975	"				Jack H. ...	1344	714		Release Lot 677 Kingswood
2537	"				Jack H. ...	1344	714		Release Lot 677 Kingswood
July 29, 1975	"				Jack H. ...	1344	714		Release Lot 677 Kingswood
2537	"				Jack H. ...	1344	714		Release Lot 677 Kingswood
July 29, 1975	"				Jack H. ...	1344	714		Release Lot 677 Kingswood
2537	"				Jack H. ...	1344	714		Release Lot 677 Kingswood
July 29, 1975	"				Jack H. ...	1344	714		Release Lot 677 Kingswood
2537	"				Jack H. ...	1344	714		Release Lot 677 Kingswood
July 29, 1975	"				Jack H. ...	1344	714		Release Lot 677 Kingswood
2537	"				Jack H. ...	1344	714		Release Lot 677 Kingswood
July 29, 1975	"				Jack H. ...	1344	714		Release Lot 677 Kingswood
2537	"				Jack H. ...	1344	714		Release Lot 677 Kingswood
July 29, 1975	"				Jack H. ...	1344	714		Release Lot 677 Kingswood
2537	"				Jack H. ...	1344	714		Release Lot 677 Kingswood
July 29, 1975	"				Jack H. ...	1344	714		Release Lot 677 Kingswood
2537	"				Jack H. ...	1344	714		Release Lot 677 Kingswood
July 29, 1975	"				Jack H. ...	1344	714		Release Lot 677 Kingswood
2537	"				Jack H. ...	1344	714		Release Lot 677 Kingswood
July 29, 1975	"				Jack H. ...	1344	714		Release Lot 677 Kingswood
2537	"				Jack H. ...	1344	714		Release Lot 677 Kingswood
July 29, 1975	"				Jack H. ...	1344	714		Release Lot 677 Kingswood
2537	"				Jack H. ...	1344	714		Release Lot 677 Kingswood
July 29, 1975	"				Jack H. ...	1344	714		Release Lot 677 Kingswood
2537	"				Jack H. ...	1344	714		Release Lot 677 Kingswood
July 29, 1975	"				Jack H. ...	1344	714		Release Lot 677 Kingswood
2537	"				Jack H. ...	1344	714		Release Lot 677 Kingswood
July 29, 1975	"				Jack H. ...	1344	714		Release Lot 677 Kingswood
2537	"				Jack H. ...	1344	714		Release Lot 677 Kingswood
July 29, 1975	"				Jack H. ...	1344	714		Release Lot 677 Kingswood
2537	"				Jack H. ...	1344	714		Release Lot 677 Kingswood
July 29, 1975	"				Jack H. ...	1344	714		Release Lot 677 Kingswood
2537	"				Jack H. ...	1344	714		Release Lot 677 Kingswood
July 29, 1975	"				Jack H. ...	1344	714		Release Lot 677 Kingswood
2537	"				Jack H. ...	1344	714		Release Lot 677 Kingswood
July 29, 1975	"				Jack H. ...	1344	714		Release Lot 677 Kingswood
2537	"				Jack H. ...	1344	714		Release Lot 677 Kingswood
July 29, 1975	"				Jack H. ...	1344	714		Release Lot 677 Kingswood
2537	"				Jack H. ...	1344	714		Release Lot 677 Kingswood
July 29, 1975	"				Jack H. ...	1344	714		Release Lot 677 Kingswood
2537	"				Jack H. ...	1344	714		Release Lot 677 Kingswood
July 29, 1975	"				Jack H. ...	1344	714		Release Lot 677 Kingswood
2537	"				Jack H. ...	1344	714		Release Lot 677 Kingswood
July 29, 1975	"				Jack H. ...	1344	714		Release Lot 677 Kingswood
2537	"				Jack H. ...	1344	714		Release Lot 677 Kingswood
July 29, 1975	"				Jack H. ...	1344	714		Release Lot 677 Kingswood
2537	"				Jack H. ...	1344	714		Release Lot 677 Kingswood
July 29, 1975	"				Jack H. ...	1344	714		Release Lot 677 Kingswood
2537	"				Jack H. ...	1344	714		Release Lot 677 Kingswood
July 29, 1975	"				Jack H. ...	1344	714		Release Lot 677 Kingswood
2537	"				Jack H. ...	1344	714		Release Lot 677 Kingswood
July 29, 1975	"				Jack H. ...	1344	714		Release Lot 677 Kingswood
2537	"				Jack H. ...	1344	714		Release Lot 677 Kingswood
July 29, 1975	"				Jack H. ...	1344	714		Release Lot 677 Kingswood
2537	"				Jack H. ...	1344	714		Release Lot 677 Kingswood
July 29, 1975	"				Jack H. ...	1344	714		Release Lot 677 Kingswood
2537	"				Jack H. ...	1344	714		Release Lot 677 Kingswood
July 29, 1975	"				Jack H. ...	1344	714		Release Lot 677 Kingswood
2537	"				Jack H. ...	1344	714		Release Lot 677 Kingswood
July 29, 1975	"				Jack H. ...	1344	714		Release Lot 677 Kingswood
2537	"				Jack H. ...	1344	714		Release Lot 677 Kingswood
July 29, 1975	"				Jack H. ...	1344	714		Release Lot 677 Kingswood
2537	"				Jack H. ...	1344	714		Release Lot 677 Kingswood
July 29, 1975	"				Jack H. ...	1344	714		Release Lot 677 Kingswood
2537	"				Jack H. ...	1344	714		Release Lot 677 Kingswood
July 29, 1975	"				Jack H. ...	1344	714		Release Lot 677 Kingswood
2537	"				Jack H. ...	1344	714		Release Lot 677 Kingswood
July 29, 1975	"				Jack H. ...	1344	714		Release Lot 677 Kingswood
2537	"				Jack H. ...	1344	714		Release Lot 677 Kingswood
July 29, 1975	"				Jack H. ...	1344	714		Release Lot 677 Kingswood
2537	"				Jack H. ...	1344	714		Release Lot 677 Kingswood
July 29, 1975	"				Jack H. ...	1344	714		Release Lot 677 Kingswood
2537	"				Jack H. ...	1344	714		Release Lot 677 Kingswood
July 29, 1975	"				Jack H. ...	1344	714		Release Lot 677 Kingswood
2537	"				Jack H. ...	1344	714		Release Lot 677 Kingswood
July 29, 1975	"				Jack H. ...	1344	714		Release Lot 677 Kingswood
2537	"				Jack H. ...	1344	714		Release Lot 677 Kingswood
July 29, 1975	"				Jack H. ...	1344	714		Release Lot 677 Kingswood
2537	"				Jack H. ...	1344	714		Release Lot 677 Kingswood
July 29, 1975	"				Jack H. ...	1344	714		Release Lot 677 Kingswood
2537	"				Jack H. ...	1344	714		Release Lot 677 Kingswood
July 29, 1975	"				Jack H. ...	1344	714		Release Lot 677 Kingswood
2537	"				Jack H. ...	1344	714		Release Lot 677 Kingswood
July 29, 1975	"				Jack H. ...	1344	714		Release Lot 677 Kingswood

# INDIRECT or MORTGAGEE Index to Real Estate Mortgages — Greenville County, S. C.

3  
(E)

REG. U. S. PAT. OFFICE *Chas. McCall* County Indexes Since 1888 An Identifying Trade Mark

Open at Proper Tab according to First Letter or Letters of Name and refer to Buff Sub-Index sheet for page reference.

COTT FAMILY NAME INDEX No. 75 © 1949  
MADE BY THE COTT INDEX COMPANY, COLUMBUS, OHIO  
SOLD BY WALKER, EVANS & COGSWELL CO., CHARLESTON, S.C.

FILE NUMBER DATE OF RECORD	MORTGAGEES FAMILY NAMES	GIVEN NAMES ABCDEFGHIJ	GIVEN NAMES KLMNOP	GIVEN NAMES QRSTUVWXYZ	MORTGAGORS	BOOK	PAGE	Amount	BRIEF DESCRIPTION, LOCATION, ETC. (Not Warranted)
2609 July 30, 1975	Bank				<i>Co. Inc. of Smith</i> Caroline Construction	1345	27	12,000	62+63 sec. A Elliston acres Lots 39, 41 thru 43, 46 thru 48
2742 July 31, 1975	"	"	"	"	Harry A. Daulton et al	1345	109	15,000	Lot 32 E Park ave Wood, also Prop. S. 1/2 etc.
3195 Aug. 5, 1975	"	"	"	"	A. & B Properties, Inc.	1345	436	14,000	Lot Binam Court, Binam Washington Park
3476 Aug. 7, 1975	"	"	"	"	Coal Yard associates	1345	661	140,000	Lots 1 thru 6 & 9 thru 11
3459 Aug. 7, 1975	"	<i>Cancelled</i> Dennis S. Lankensley		6-16-77 # 34876	Arnold Benjamin	1022	453		Real Property Agree.
3821 Aug. 11, 1975	"	"	"	"	J. Randolph Taylor	1345	948	24,000	Lot 38 E. Stone Ave. Per mtg. su. REM Bk 1269 pg. 63
3965 Aug. 12, 1975	"	"	"	"	A & B Properties, Inc.	1346	89		Release lot 38 Kingswood. su. REM Bk. 1326 pg. 785
3965 Aug. 12, 1975	"	"	"	"	A & B Properties, Inc.	1346	90		Release lot 38 Kingswood - for mtg.
3750 Aug. 11, 1975	"	<i>Cancelled</i> Dennis S. Lankensley		12-8-82 # 13819	Thomas L. Thomsen	1022	574		Real Prop. Agree.
3750 Aug. 11, 1975	"	<i>Cancelled</i> Dennis S. Lankensley		2-17-76 # 20801	James J. Hammond	1022	575		Real Prop. Agree. 75-7085
3993 Aug. 13, 1975	"	"	"	"	Easterby Motor Co.				Fixtures - 556 W. Washington St. Per mtg. su. REM Bk. 1241 pg. 453
4200 Aug. 15, 1975	"	"	"	"	W. N. Alfred	1346	249		Release 2.75 acres Chick Springs tp. Southwood acres
4311 Aug. 15, 1975	"	"	"	"	Joyce N. Lindsey	1346	325	10,000	Lot 7 Southwood Dr.
4450 Aug. 19, 1975	"	"	"	"	Cornelia M. Cornell	1346	453	4,149	Lot 19 Lorraine Dr. Jenkins Est. sec. 1 also lot 5, 6 & 7
"	"	"	"	"	"	1346	453		Shack rd. sec. 7 Jenkins est
4573 Aug. 20, 1975	"	"	"	"	Jimmy L. Stephens	1346	537	6,500	Binam woods Lot 5 Binam Ct.



# INDIRECT or MORTGAGEE Index to Real Estate Mortgages — Greenville County, S. C.

REG. U. S. PAT. OFFICE *Chas. McCott* County Indexes Since 1888 An Identifying Trade Mark

Open at Proper Tab according to First Letter or Letters of Name and refer to Buff Sub-Index sheet for page reference.

COTT FAMILY NAME INDEX No. 75 © 1949  
MADE BY THE COTT INDEX COMPANY, COLUMBUS, OHIO  
SOLD BY WALKER, EVANS & COGSWELL CO., CHARLESTON, S.C.

FILE NUMBER	DATE OF RECORD	MORTGAGEE'S FAMILY NAMES	GIVEN NAMES ABCDEFGH	GIVEN NAMES IJKLMNO	GIVEN NAMES PQRSTUWXYZ	MORTGAGORS	BOOK	PAGE	Amount	BRIEF DESCRIPTION, LOCATION, ETC. ( Not Warranted )
4636	Aug 20, 1975	Bank	First Piedmont & Trust		<i>Cancelled</i> 11-24-76# 14311 Set BK 43-449 <i>Bonnie S. Inkerley</i> <i>remc</i>	Michael K. Jones <i>etal.</i>	Deed Bk	1022 872		Real Property Agree.
4752	Aug 21, 1975	"	"	"	"	Howard Dennis Stepp <i>etal.</i>	Deed Bk	1346 712	2,637	Real Property Agree. Cochran Trgts. Lot 35, Myrtle Ave.
4840	Aug 22, 1975	"	"	"	"	Yeagin Properties, Inc. <i>etal.</i>	Deed Bk	1023 69		Jointly sub Rem. Bk. 1316 pg 251 Release Unit 8-B Brunswick Con. H.P.R.
5041	Aug 25, 1975	"	"	"	"	Edwin J. Young, Inc. <i>etal.</i>	Deed Bk	1346 919	10,988	Greenfield, Sec. 3 Lot 27, Dolphin St.
5040	Aug 25, 1975	"	"	"	"	Properties Unlimited	Deed Bk	1346 923	14,000	Pl. lots 25 & 26 Cherokee St.
5016	Aug 26, 1975	"	<i>Cancelled</i>	S-25-78# 35204	Set BK 51-832 <i>Bonnie S. Inkerley</i> <i>remc</i>	Thomas A. Moore <i>etal.</i>	Deed Bk	1022 233		Real Property Agree.
5473	Aug 28, 1975	"	"	"	"	John Holt Cullerton	Deed Bk	1347 541	40,000	Pl. lot 1, E. Ford St.
5524	Aug 29, 1975	"	"	"	"	Yeagin Properties, Inc.	Deed Bk	1023 377		Jointly sub Rem. Bk. 1316 pg. 251 Release Unit 6-A Brunswick Con. H.P.R.
5828	Sept 2, 1975	"	"	"	"	A & B Properties, Inc. <i>limited pta.</i>	Deed Bk	1347 682	33,111	McGowan the Store Lot 4 & 5, Linnwood Ave.
6401	Sept 5, 1975	"	"	"	"	Riddle Farms	Deed Bk	1348 177		Jointly sub Rem. Bk. 1211 pg. 61 Release Lot 175 Peachtree Lane
6650	Sept 7, 1975	"	"	"	11-14-79# 16379 Lot BK 69-5	James H. Pennington	Deed Bk	1222 571		Real Property Agree.
6796	Sept 10, 1975	"	"	"	"	A & B Properties, Inc.	Deed Bk	1348 382		Jointly sub Rem. Bk. 1245 pg. 436 Release Tom Knapp Prop. Brunswick
6801	Sept 11, 1975	"	"	"	"	Mill Creek, a 1/2 pto.	Deed Bk	1023 873		Subj. to 1323 pg. 11 Release Lot 1, Scharme Elm Meadows
6807	Sept 12, 1975	"	"	"	"	Henry W. Davis, <i>etal.</i>	Deed Bk	1348 526	4,200	Lot 54 Sharon Park Ext.
6907	Sept 12, 1975	"	"	"	"	Henderson Forest Investors	Deed Bk	1348 695		Jointly sub Rem. Bk. 1295 pg. 705 Release Lot 1 Henderson Forest
	Sept 12, 1975	"	"	"	"	" " "	Deed Bk	1348 694		Jointly sub Rem. Bk. 1295 pg. 705 Release Lot 35 Henderson Forest

# INDIRECT or MORTGAGEE Index to Real Estate Mortgages — Greenville County, S. C.

COTT FAMILY NAME INDEX No. 75 © 1949  
MADE BY THE COTT INDEX COMPANY, COLUMBUS, OHIO  
SOLD BY WALKER, EVANS & COGSWELL CO., CHARLESTON, S.C.

(7)


REG. U. S. PAT OFFICE *Chester* County Indexes Since 1888 An Identifying Trade Mark

Open at Proper Tab according to First Letter or Letters of Name and refer to Buff Sub-Index sheet for page reference.

FILE NUMBER	MORTGAGEES FAMILY NAMES	GIVEN NAMES ABCDEFGH	GIVEN NAMES IJKLMNO	GIVEN NAMES PQRSTUVWXYZ	MORTGAGORS	BOOK	PAGE	Amount	BRIEF DESCRIPTION, LOCATION, ETC. ( Not Warranted )
7062 Sept 15, 1975	Bank	5-26-76 #30603	First Piedmont & Trust	<del>cancelled</del> <i>Donnie S. Lankford</i>	<i>et al.</i> Richard R. Byrme	1024	236	.02	Real Property Agree. Hopewell Community
7361 Sept. 18, 1975	"	"	"	Co.	Ernest A. Corder, et al	1349	38	9,862	5.00 acs. Richardman Rd. Mortg. on Rem Bk. 1340 pg. 464 Release pt. lot 14 East Perry Rd.
7691 Sept. 22, 1975	"	"	"	"	Ernest A. Corder, et al	1347	30	.00	"Lanney Dr. Highlands" Lot 53 Lanney Dr.
7905 Sept. 22, 1975	"	"	"	"	John David Bull	1349	237	9,725	Mortg. on Rem Bk 1316 pg. 251 Release Unit 10-C Briarcliff H.P.R.
7834 Sept. 23, 1975	"	"	"	"	Yeagin Properties, Inc.	1024	643	.00	
8323 Sept. 29, 1975	"	"	"	"	William J. Sherman	1349	771	30,000	Lot 108 Bartram cone Chantic 2000 Sec. 2 also Strip of lot 127, less part
"	"	"	"	"	" " "	1349	771		Mortg. on Rem Bk 1346 pg. 923 Release pt. lots 25 & 26 Church St.
8353 Sept. 29, 1975	"	"	"	"	Properties Unlimited, Inc.	1349	875		
8355 Sept. 29, 1975	"	"	"	"	Richard N. Ryer, III	1349	876		Release lot 37 Hillborough St. - Mortg. - frontage on Rem Bk. 1334 page 400
8418 Sept. 30, 1975	"	"	"	"	Wainford, et al	1349	816	.32	Lot - 3.92 acres Stewart Mortg. on Rem Bk 1304 pg. 605
8998 Oct. 3, 1975	"	"	"	"	Johnny Mitchell a S.C. Partn.	1349	878	8,356	Memorandum of Mtg. Loan Extr Mortg. Sec Rem Bk 1268 Pg. 137
9451 Oct. 8, 1975	"	"	"	"	M & K Properties	1350	339	150,001	Release 8 acres Crestwood also Mortg. on Rem Bk 1304 pg. 605
9626 Oct. 9, 1975	"	"	"	"	Koger Properties, Inc.	1350	785		Release 8 acres Crestwood also
9808 Oct. 13, 1975	"	"	"	"	Joe D. Langley	1350	863		Release 8 acres Crestwood also
9947 Oct. 14, 1975	"	"	"	"	Sue W. Case	1351	58	4,892	Lot 11 Washington ave. "Kennedy Park" Day H. H.
	"	"	"	"	McKinney Duckett	1351	159	7,962	Lot 7 Blossom Dr.

# INDIRECT or MORTGAGEE Index to Real Estate Mortgages — Greenville County, S. C.

REG. U. S. PAT. OFFICE *Chas McCotts* County Indexes Since 1888  
An Identifying Trade Mark

 Open at Proper Tab according to First Letter or Letters of Name and refer to Buff Sub-Index sheet for page reference.

COTT FAMILY NAME INDEX No. 75 © 1949  
MADE BY THE COTT INDEX COMPANY, COLUMBUS, OHIO  
SOLD BY WALKER, EVANS & COGSWELL CO., CHARLESTON, S. C.

FILE NUMBER	MORTGAGEES FAMILY NAMES	GIVEN NAMES ABCDEFGHIJ	GIVEN NAMES JKLMNO	GIVEN NAMES PQRSTUVWXYZ	MORTGAGORS	BOOK	PAGE	Amount	BRIEF DESCRIPTION, LOCATION, ETC. ( Not Warranted )
10148 Oct. 15, 1975	Bank		First Piedmont & Trust Co.		<i>etal</i> David D. McKinley	1351	254	.00	Hampton annex Lot 5 Laurens Rd.
10375 Oct. 17, 1975	"	"	"	"	Ruby Walker	1351	414	7.25	Lot 17, Lebanon St.
10300 Oct. 17, 1975	"	"	"	"	<i>etal</i> Robert N. Shackleton	1351	524	13,551	Spring Forest Rd. Sec. 2 Spring Forest Lot 23 Cor. Leecraft Dr. &
10918 Oct. 23, 1975	"	"	"	"	Duran Corp.	1351	881	185,000	Dr. Linsette Hwy. Properties Tract C = 17.5 acs. Crestwood
10914 Oct. 23, 1975	"	"	"	"	Duran Corp.	1351	887	32,000	Linsette Hwy. Properties Tract C = 19.5 acs. Crestwood
1111? Oct. 24, 1975	"	"	"	"	Robert L. Stewart, <i>etal</i>	1352	51	2,513	Yorkling Lot 7, 10th St. & ...
11278 Oct. 28, 1975	"	"	"	"	N. Charles Winder, <i>etal</i>	1352	228	7,473	Highway 101 Lot 3 Alpine Dr.
11565 Oct. 30, 1975	"	"	"	"	Ernest D. Holt, <i>etal</i>	1352	419	7,163	Dr. N. Korman <i>etal</i> Lot 26 = 1.02 acs. Woodhams
11653 Oct. 31, 1975	"	"	"	"	Narry A. Sawyer, <i>etal</i>	1352	496		See mtg. see Rem. sh. 1345 pg. 109 Assigned to Southern Bk. & Tr. Co.
11800 Nov. 3, 1975	"	"	"	"	John W. Berwanger	1352	652	19,357	See ... Lot 41 Cunningham Rd.
11846 Nov. 3, 1975	"	"	"	"	Robert M. Chapman, <i>etal</i>	1026	705		For mtg. see Rem. Book 1308 pg. 279 Relinquish lots 49 & 50 Royal Blvd.
12132 Nov. 6, 1975	"	"	"	"	Thomas L. Tate, <i>etal</i>	1352	736	5,322	See ... Lot 60 ...
12161 Nov. 6, 1975	"	"	"	"	A & B Properties, Inc.	1353	58		mtg. see Rem. Book 1326 pg. 785 Release Lot 1 Kingwood
12161 Nov. 6, 1975	"	"	"	"	A & B Properties, Inc.	1353	59		For mtg. see Rem. sh. 1267 pg. 63 Release Lot 1 "Kingwood"
12165 Nov. 6, 1975	"	"	"	"	Lebecca S. Kiddle	1353	42	10,665	See ... Lot 3 = 2.74 acs. Lake St. 4th -
12054 Nov. 5, 1975	"	"	"	"	Yeargin Properties, Inc.	1026	836		For mtg. see Rem. Bk. 1316 pg. 251 Release Unit 15-D Braemar Con. Her Prop.

# INDIRECT or MORTGAGEE Index to Real Estate Mortgages — Greenville County, S. C.

REG. U. S. PAT. OFFICE *Chas McCott* County Indexes Since 1888 An Identifying Trade Mark

Open at Proper Tab according to First Letter or Letters of Name and refer to Buff Sub-Index sheet for page reference.


COTT FAMILY NAME INDEX No. 75 © 1949  
MADE BY THE COTT INDEX COMPANY, COLUMBUS, OHIO  
SOLD BY WALKER, EVANS & COGSWELL CO., CHARLESTON, S.C.

(5)

FILE NUMBER DATE OF RECORD	MORTGAGEES FAMILY NAMES	GIVEN NAMES ABCDEFGHIJ	GIVEN NAMES JKLMNOPQ	GIVEN NAMES RSTUVWXYZ	MORTGAGORS	BOOK	PAGE	Amount	BRIEF DESCRIPTION, LOCATION, ETC. ( Not Warranted )
12604 Nov. 12, 1975	Bank		First Piedmont & Trust Co		J. B. Adams, et al	1353	300	.00	mtg. ll. Clairmont Ridge, Inc. Pl. tracts 12, 13, 14 Piney
12574 Nov. 12, 1975	"	"	"	"	J. B. Adams, et al	1353	302	40,000	mtg. ll. Clairmont Ridge, Inc. Pl. tracts 12, 13, 14 Piney
12679 Nov. 12, 1975	"	"	"	"	Carmen H. Upchurch	1353	371	20,000	Forest wgs. "Chief Sprig" Pl. Lot 17 Yancy Dr. Lake
12849 Nov. 14, 1975	"	"	"	"	Richard B. Hoalsby (for Eddie + Luoy Wacker)	1353	540	30,000	Sec. III Telham Est. Lot 32 Bellgrade Dr.
12850 Nov. 14, 1975	"	"	"	"	Edward J. Wesser	1353	544	.88	D'ville, S.C.
13344 Nov. 19, 1975	"	"	"	"	Richard N. Ryan, II et al	1354	41	6,188	Lot 7 Taylor St. For mtg. on Rem Book 1334 pg. 450 assigned to Small Business Admin.
13478 Nov. 20, 1975	"	"	"	"	Henderson Joint Investors et al	1354	40		P.A. For mtg. on Rem Ch. 1275 pg. 700 assigned to distribute to associates
13478 Nov. 20, 1975	"	"	"	"	Richard B. Hoalsby	Re-Record		.88	Telham Est. Lot 32 Bellgrade Dr. Sec. III
13478 Nov. 20, 1975	"	"	"	"	Louie Murray, et al	1354	65	29,219	
13541 Nov. 21, 1975	"	"	"	"	Elizabeth S. Freeman	1354	74	6,977	Lot, S.C. Hwy. 291 mtg. on R.E.M. Book 1331 Pg. 470 Subordination of Lien for
13649 Nov. 24, 1975	"	"	"	"	Riddle Farms, a Ltd Partnership	1354	124		Subordination Agreement for mtg. on R.E.M. Book 1291 pg. 616 re-recorded Bl. 1332 pg. 929 & 1287 pg. 29; 1342 pg. 211 & 1354 pg. 1
13778 Nov 25, 1975	"	"	"	"	Donnie S. Salankar et al	1354	354		
14155 Dec 1, 1975	"	"	"	"	John R. Fleming, et al	1027	657		Real Property Deed
14604 Dec. 4, 1975	"	"	"	"	A & B Properties, Inc.	1027	941		Real Prop. Agre. For mtg. on Rem Ch. 1326 pg. 785 Release 22 & 23 Kingwood

# INDIRECT or MORTGAGEE Index to Real Estate Mortgages — Greenville County, S. C.

( ) REG. U. S. PAT. OFFICE *Chas McCott* County Indexes Since 1888 An Identifying Trade Mark

 Open at Proper Tab according to First Letter or Letters of Name and refer to Buff Sub-Index sheet for page reference.

COTT FAMILY NAME INDEX No. 75 © 1949  
MADE BY THE COTT INDEX COMPANY, COLUMBUS, OHIO  
SOLD BY WALKER, EVANS & COGSWELL CO., CHARLESTON, S.C.

FILE NUMBER DATE OF RECORD	MORTGAGEES FAMILY NAMES	GIVEN NAMES ABCDEFGHIJ	GIVEN NAMES JKLMNOPQ	GIVEN NAMES RSTUVWXYZ	MORTGAGORS	BOOK	PAGE	Amount	BRIEF DESCRIPTION, LOCATION, ETC. ( Not Warranted )
14604 Dec. 4, 1975	Bank	Ernst	Piedmont	Trust Co.	S & B Properties, Inc.	1355	165		See mtg. on REM Bk. 1269 pg. 63 Release Lot 22 & 23 Kingswood
14842 Dec. 8, 1975	"	"	"	"	Dud. Lin Investments et al	1355	378		See mtg. on REM Bk. 1277 pg. 451 Release Lin by Judgment REM M-6127
15134 Dec. 11, 1975	"	"	"	"	Margary B. Wilson	1355	601	5,992	.60 Hayensdale Dr. Marlboro, N. H. H. Lot 7 Sub-B-Sub
15611 Dec. 16, 1975	"	"	"	"	Jerry Lee Cobb et al a. Sen. Pointe	1356	15	11,531	.40 Hillsborough Sec. 2 Mauldin Lot 124 Basswood Dr.
15762 Dec. 17, 1975	"	"	"	"	Belham Pointe	1356	100	175,000	.00 Belham Pointe Lot 2 = 4.22 ac. Pointe Cr.
15951 Dec. 19, 1975	"	"	"	"	Dennis J. Greene et al	1356	367		See mtg. on REM Bk. 1224 pg. 327 Assigned to Small Business Admin.
16257 Dec. 23, 1975	"	"	"	"	W. P. D., Inc.	1356	671		See mtg. on REM Bk. 1292 pg. 341 Assigned to Small Business Admin.
16257 Dec. 23, 1975	"	"	"	"	W. P. D., Inc.	1356	672		See mtg. on REM Bk. 1292 pg. 345 Assigned to Small Business Admin.
16257 Dec. 23, 1975	"	"	"	"	Davis Electric Co. Inc.	1356	673		See mtg. on REM Bk. 1292 pg. 337 Assigned to Small Business Admin.
16031 Dec. 20, 1975	"	"	"	"	Belham Pointe	1357	17		Release 1271 pg. 17. & 1332 pg. 50
16755 Dec. 31, 1975	"	"	"	"	James W. Gosnell et al	1357	39	12,192	.60 Lot 161 Cor. Johnson Rd. & Warehouse Ct. Super Hwy Home sites. also see Dept.
16755 Dec. 31, 1975	"	"	"	"	Walter L. Coker et al	1357	43	29,313	.60 A.C.C. H. Lot 36 Wilton St. New Valley
16876 Dec. 31, 1975	"	"	"	"	Intertruck Corp.	1357	107	17,500	.00 Lot 57 Redwood Lane
17110 Jan. 5, 1976	"	"	"	"	Billy L. Allen et al	1357	392		See mtg. on REM Bk. 1337 pg. 321 Release Lot 34 Kingswood



# INDIRECT or MORTGAGEE Index to Real Estate Mortgages — Greenville County, S. C.

3  
(H)

COTT FAMILY NAME INDEX No. 75 © 1949  
MADE BY THE COTT INDEX COMPANY, COLUMBUS, OHIO  
SOLD BY WALKER, EVANS & COGSWELL CO., CHARLESTON, S.C.

REG. U. S. PAT. OFFICE *McCotts* County Indexes Since 1888  
An Identifying Trade Mark

Open at Proper Tab according to First Letter or Letters of Name and refer to Buff Sub-Index sheet for page reference.

FILE NUMBER	MORTGAGEES FAMILY NAMES	GIVEN NAMES ABCDEF GH	GIVEN NAMES IJKLMNO	GIVEN NAMES PQRSTU VWXYZ	MORTGAGORS	BOOK	PAGE	Amount	BRIEF DESCRIPTION, LOCATION, ETC. ( Not Warranted )
17179 Jan. 6, 1976	Bank				<i>etal</i> R. Dean Hackett	1357	398	.00 9,060	6.01 acres Koper mtn. Rd
17415 Jan. 8, 1976	"	"	"	"	Pelham Pointe	1357	609		Release 27 acres - lot 4-A Pelham Pointe - for mtg. see R Em Book 1320 pg. 74 & record 1335 pg. 580
"	"	"	"	"	"	1357	609		
"	"	"	"	"	"				
17614 Jan. 9, 1976	"	"	"	"	William W. Daddshall	1357	684	.00 80,000	lot 8 U. S. Hwy. 29 Green Valley Est.
18047 Jan. 15, 1976	"	"	"	"	James E. Halblat, Jr.	1358	41	.00 17,500	Lot 55 Foot Hills Rd., 76-501
18008 Jan. 15, 1976	"	"	"	"	Spinnerettes, Inc.	✓	✓	✓	Furniture - 1489 Cedar Lane Rd Lower Estates
18311 Jan. 19, 1976	"	"	"	"	Herald E. Saunders, etal	1358	203	.00 12,000	Lot 10 Wameron Ave., Dec. 3.
18532 Jan. 21, 1976	"	"	"	"	Robert J. Daniels, etal	1358	564	.00 25,000	Lot 6 Henderson Rd.
18521 Jan. 21, 1976	"	<i>Cancelled</i> Dannie J. Tankersley	7-14-76	# 1168	<i>etal</i> Dannie J. Tankersley	1000	101		Lot 11, 12, 13, 14, 15, 16, 17, 18, 19, 20, 21, 22, 23, 24, 25, 26, 27, 28, 29, 30, 31, 32, 33, 34, 35, 36, 37, 38, 39, 40, 41, 42, 43, 44, 45, 46, 47, 48, 49, 50, 51, 52, 53, 54, 55, 56, 57, 58, 59, 60, 61, 62, 63, 64, 65, 66, 67, 68, 69, 70, 71, 72, 73, 74, 75, 76, 77, 78, 79, 80, 81, 82, 83, 84, 85, 86, 87, 88, 89, 90, 91, 92, 93, 94, 95, 96, 97, 98, 99, 100
18893 Jan. 26, 1976	"	"	"	"	Johnny C. Holtzclaw	1358	813	.80 7,234	Brookwood Forest Lot 10 Carriage Lane Sec. 1 for mtg. see R & M BK 1291 Pg. 61
19113 Jan. 28, 1976	"	"	"	"	Riddle Farms	1359	101	.00	Release lot 144 Saddle Horse Farms Lane) Pelham Ests. Sec. 3
19607 Feb. 2, 1976	"	"	"	"	Joseph J. Johnstone	1359	367	.00 17,000	Lot 15 Kidcliffe Rd. (Dunberry Sec. VII-B "Whitcliffe"
19676 Feb. 3, 1976	"	"	"	"	Bobby Cobb	1359	490	.00 4,000	Lot 223 Eastcliffe way
19741 Feb. 3, 1976	"	"	"	"	Benjamin R. Mull, Jr.	1359	523	.80 15,325	lots 7, 8, 19 Colonial ave. also lot 5 Cor. Easley Bridge Rd. & Texas ave.
"	"	"	"	"	"	1359	523	.00	Congaree Rd. + I-385, less 4.00 acres
20226 Feb. 9, 1976	"	"	"	"	B.S. IV Limited Parta.	1359	849	.00 480,000	14.00 ac. Cor. Haywood Rd.

# INDIRECT or MORTGAGEE Index to Real Estate Mortgages — Greenville County, S. C.

REG. U. S. PAT. OFFICE *Case McCalls* County Indexes Since 1888 An Identifying Trade Mark

Open at Proper Tab according to First Letter or Letters of Name and refer to Buff Sub-Index sheet for page reference.

COTT FAMILY NAME INDEX No. 75 © 1949  
MADE BY THE COTT INDEX COMPANY, COLUMBUS, OHIO  
SOLD BY WALKER, EVANS & COGSWELL CO., CHARLESTON, S.C.

FILE NUMBER	DATE OF RECORD	MORTGAGEE'S FAMILY NAMES	GIVEN NAMES ABCDEFGH	GIVEN NAMES IJKLMNO	GIVEN NAMES PQRSTUWXYZ	MORTGAGORS	BOOK	PAGE	Amount	BRIEF DESCRIPTION, LOCATION, ETC. ( Not Warranted )
20637	Feb. 13, 1976	Bank				W. J. Jaillette, et al	1360	269		for mtg. see RE in Bk. 1323 Page 31
21437	Feb. 24, 1976	"		4-14-76	Cancelled	#26431 Sat. Bk. 37-783	Need	Rel		Release by Judgment Roll # M-68 38
21847	Feb. 27, 1976	"				Jerry J. Natcher, et al	1037	13		Real Property Upland
22459	Mar. 5, 1976	"				Nelson J. Dickson	1361	174	.08	Sec. A "Mansfield Park"
22444	Mar. 5, 1976	"	2-22-78	#24769		Jack H. McCaulley, Jr.	1361	656	6,766	Lot 48 Bertland Terrace
22630	Mar. 8, 1976	"				David E. Mullinax	1037	603	7,033	Subd. l.
23029	Mar. 11, 1976	"				Jenna S. Fields	1361	825	.85	Real Property Upland
23202	Mar. 12, 1976	"				Dorothy Ronald Marchbanks	1037	883	6,928	Subd. l.
23629	Mar. 17, 1976	"				James L. Foreman	1362	212	3,306	Lot 159 Bullenut Dr.
23788	Mar. 18, 1976	"				Herman B. Fisher, Jr.	1362	578	10,000	Real Property Upland
24312	Mar. 24, 1976	"				Jack H. McCaulley, Jr.	1362	714		Subordination Agreement
24231	Mar. 24, 1976	"				Boyce Lee Soling, Jr.	1363	143	10,857	for mtg. see RE in Bk. 1334
24737	Mar. 29, 1976	"				John H. Polune	1033	610		pg. 422 + Bk. 1361 pg. 656
24777	Mar. 31, 1976	"				Grand Jar Developers, Inc.	1363	531		Real Property Upland
		"				Grand Jar Developers, Inc.	1363	717		for mtg. see RE in Bk. 1290 pg. 783
		"					1363	177		Release of 77 acres Upland

# INDIRECT or MORTGAGEE Index to Real Estate Mortgages — Greenville County, S. C.

REG. U. S. PAT. OFFICE *Cott* County Indexes Since 1888 An Identifying Trade Mark

Open at Proper Tab according to First Letter or Letters of Name and refer to Buff Sub-Index sheet for page reference.

COTT FAMILY NAME INDEX No. 75 © 1949  
MADE BY THE COTT INDEX COMPANY, COLUMBUS, OHIO  
SOLD BY WALKER, EVANS & COGSWELL CO., CHARLESTON, S.C.

(9)

FILE NUMBER DATE OF RECORD	MORTGAGEES FAMILY NAMES	GIVEN NAMES ABCDEFGHIJ	GIVEN NAMES JKLMNO	GIVEN NAMES PQRSTUWXYZ	MORTGAGORS	BOOK	PAGE	Amount	BRIEF DESCRIPTION, LOCATION, ETC. ( Not Warranted )
24983 Mar. 31, 1976	Bank				First Piedmont & Trust Co.	A & B Properties, Inc.	1363	792	See mtg. see Rem. Bl. 1267 pg. 63 Release lot 4 Kingswood
24983 Mar. 31, 1976	"	"	"	"	"	A & B Properties, Inc.	1363	793	See mtg. see Rem. Bl. 1269 pg. 63 Release lot 4 Kingswood
24983 Mar. 31, 1976	"	"	"	"	"	A & B Properties, Inc.	1363	797	See mtg. see Rem. Bl. 1326 pg. 785 Release lot 4 Kingswood
24983 Mar. 31, 1976	"	"	"	"	"	A & B Properties, Inc.	1363	795	See mtg. see Rem. Bl. 1526 pg. 785 Release lot 4 Kingswood
24794 Mar. 30, 1976	"	"	"	"	"	Wade Hampton Mall, a partner	✓	✓	76-2992 Furniture - 1000 Wade Hampton Blvd.
25307 Apr. 2, 1976	"	"	"	"	"	Craig's, Inc.	1364	4	44,000 Lot near U.S. Hwy #29
25776 Apr. 7, 1976	"	"	"	"	"	James C. Parkam, Jr.	1364	378	28,500 Lot - 35.5 acres
26160 April 12, 1976	"	"	"	"	"	Sand-Tan Developers, Inc.	1364	700	See mtg. see Rem. Bl. 1296 pg. 783 Release 1.16 acres Jernigan Road Cherokee Forest
26205 Apr. 12, 1976	"	"	"	"	"	Thomas M. Clark, et al	1364	630	25,000 Lot 77 Chasta ave.
26270 Apr. 12, 1976	"	"	"	"	"	Julius Kidgore	1034	652	Read Property Agency
26191 Apr. 20, 1976	"	"	"	"	"	Thomas M. Clark, et al	✓	✓	76-3815 Furniture - 1 Arundel Rd.
27131 Apr. 22, 1976	"	"	"	"	"	E. M. ...	1365	771	1,251 Lot 33
27566 April 26, 1976	"	"	"	"	"	Anderson, Forest Investors	1365	903	Release lot 12 Williams farm See mtg. see Rem. Bl. 1295 pg. 783 1324 pg. 126. 1324 pg. 42
27682 Apr. 27, 1976	"	"	"	"	"	Graw, Inc.	1365	975	6,769 Lot 8 Pickney St.

Cancelled 12-23-76 # 16977 set BK 44-146  
Donnie & Lankersley  
Cancelled 7-6-77 # 428 set BK 49-203  
Donnie & Lankersley

# INDIRECT or MORTGAGEE Index to Real Estate Mortgages — Greenville County, S. C.

REG. U. S. PAT. OFFICE *Chas McCott* County Indexes Since 1888 An Identifying Trade Mark

Open at Proper Tab according to First Letter or Letters of Name and refer to Buff Sub-Index sheet for page reference.

COTT FAMILY NAME INDEX No. 75 © 1949  
MADE BY THE COTT INDEX COMPANY, COLUMBUS, OHIO  
SOLD BY WALKER, EVANS & COGSWELL CO., CHARLESTON, S.C.

FILE NUMBER	MORTGAGEES FAMILY NAMES	GIVEN NAMES ABCDEFGHIJ	GIVEN NAMES JKLMNO	GIVEN NAMES PQRSTUVWXYZ	MORTGAGORS	BOOK	PAGE	Amount	BRIEF DESCRIPTION, LOCATION, ETC. ( Not Warranted )
27556 Apr. 26, 1976	Bank				Margin Properties, Inc.	1305	277		Liberty Unit 7-7, Princeton, Ga.
"	"				"	1305	277		see Property - see Ren
28042 Apr. 29, 1976	"				William B. ...	1306	271		Phy 1010 pg. 251
29017 May 11, 1976	"				Walter ...	1307	227	5,107	Lat ...
30192 May 21, 1976	"				Irvek H. Ashmore	1308	130	110,000	Jayton Mill Grant. Super Hwy.
30639 May 31, 1976	"				Community Properties, Inc.	1308	507	10,101	Let 283 ...
30736 May 27, 1976	"				B. J. Fuller, et al	1308	718		For mtg. see ...
30888 May 28, 1976	"				Stephen ...	1308	742	7,500	Let 52+53 Woodbridge Dr.
30896 May 23, 1976	"				Margin ...	1308	757	7,111	Let 1 ...
30897 May 28, 1976	"				Margin Construction Co.	1308	751	17,177	Let 1 = 14.52 ...
31281 June 2, 1976	"				J. Louis ...	1309	228		Let 76 ...
31441 June 3, 1976	"	12-2-76 # 15012			William T. ...	1309	710		Let ...
31572 June 8, 1976	"	1-20-77 # 19328			William A. ...	1309	728		Let ...
32291 June 11, 1976	"				Thomas B. ...	1309	72	25,000	Let ...
32377 June 11, 1976	"				Tabernacle ...	1377	65	47,000	Let, Cor. ...

# INDIRECT or MORTGAGEE Index to Real Estate Mortgages — Greenville County, S. C.

REG. U. S. PAT. OFFICE *Chester McCott* County Indexes Since 1888 An Identifying Trade Mark

Open at Proper Tab according to First Letter or Letters of Name and refer to Buff Sub-Index sheet for page reference.

COTT FAMILY NAME INDEX No. 75 © 1949  
MADE BY THE COTT INDEX COMPANY, COLUMBUS, OHIO  
SOLD BY WALKER, EVANS & COGSWELL CO., CHARLESTON, S.C.

(5)

FILE NUMBER DATE OF RECORD	MORTGAGEES FAMILY NAMES	GIVEN NAMES ABCDEFGHIJ	GIVEN NAMES JKLMNO	GIVEN NAMES PQRSTUWXYZ	MORTGAGORS	BOOK	PAGE	Amount	BRIEF DESCRIPTION, LOCATION, ETC. ( Not Warranted )
32457 June 14, 1976	Bank				William E. Satterfield <i>a certified pta.</i>	1370	82	10,669 <sup>.80</sup>	Lot Circle Rd. For mtg. see R Em Bk. 1295 pg. 705
32657 June 15, 1976	"	"	"	"	Nordson Forest Investor	1370	339		Release Lot 12 "Nordson Forest"
33098 June 18, 1976	"	"	"	"	Barbara B. Dill	1370	654	20,000	Cleveland Forest, also Int. Pl. lots 9110 Fernwood Lane For mtg. see R Em Bk. 1368 pg. 757
33275 June 21, 1976	"				Byarsin Construction Co. Inc. Lot. 84-55-535	1038	303		Release Saven also location
33383 June 22, 1976	"		2-28-78 #25318	<i>Cancelled</i> Donnie S. Lankford <i>WMC</i>	Henry Campbell	1038	422		For mtg. see R Em Bk. 1292 pg. 345
33808 June 25, 1976	"	"	"	"	W. P. D. Inc.	1371	320		Release him by Judgment Call # 76-2099
33808 June 25, 1976	"	"	"	"	Davis Electric Co. Inc. 101 Charter Oak - Etc.	1371	319		For mtg. see R Em Bk. 1292 pg. 337 Release him by Judgment Call # 76-2303
517 July 6, 1976	"	"	"	"	Standard Developers, Inc.	1372	157		For mtg. see R Em Bk. 1276 pg. 732 Release 1.92 in a 100 year old
1887 July 19, 1976	"	"	"	"	Philip Klinech, et al	1373	67	8,500	Home Est. Lot 97 Timlica Rd. Sec. A For mtg. see R Em Bk. 1292 pg. 721
1887 July 20, 1976	"	"	"	"	E. M. Hanna	1372	320		Release pt. of 38 1/2 ac. in
1887 Jul. 20, 1976	"	"	4-19-78 #30825	<i>Cancelled</i> Donnie S. Lankford <i>WMC</i>	Lawrence E. McPain	1373	205	55,000	Tract = 1.49 acres Rutherford Rd.
2456 July 22, 1976	"	"	"	"	M. & H. Properties	321	661		For mtg. see R Em Bk. 1292 pg. 217
2486 July 26, 1976	"	"	"	"	Lynell B. Fowler, et al	1373	626	2,997	Q. Lawley Young Est. Lot 14 Durham Bridge Rd.
2669 Jul. 26, 1976	"	"	"	"	Kathryn W. Robinson	1373	843	5,500	Heather Way "Marshall Forest"
3016 Jul. 28, 1976	"	"	"	"	Lawrence E. McPain	1374	132	43,112	Lots 143 & 144 also parcels
3016 Jul. 30, 1976	"	"	"	"					1.49 ac. Rutherford Road



# INDIRECT or MORTGAGEE Index to Real Estate Mortgages — Greenville County, S. C.

REG. U. S. PAT. OFFICE *Chas. McCatt* County Indexes Since 1888 An Identifying Trade Mark

Open at Proper Tab according to First Letter or Letters of Name and refer to Buff Sub-Index sheet for page reference.

COTT FAMILY NAME INDEX No. 75 © 1949  
MADE BY THE COTT INDEX COMPANY, COLUMBUS, OHIO  
SOLD BY WALKER, EVANS & COGSWELL CO., CHARLESTON, S.C.

FILE NUMBER	MORTGAGEES FAMILY NAMES	GIVEN NAMES ABCDEFGH	GIVEN NAMES IJKLMNO	GIVEN NAMES PQRSTUVWXYZ	MORTGAGORS	BOOK	PAGE	Amount	BRIEF DESCRIPTION, LOCATION, ETC. ( Not Warranted )
3276	Bank								
aug. 3, 1976		First Piedmont & Trust Co.			<i>etal</i> Raymond L. Fulmer	1374	360	.88 3,152	Anderson mill Village Lot 9 Mud St. Blk. 11
2344		"	"	"	Menderson Forest Investors	1374	325		for mtg. see REM Blk. 1295 pg. 705 Release Lot 27 Menderson Forest
Aug. 3, 1976		"	"	"	Walter Williamson	1374	494	.52 4,394	Woodville Hgts. Denville Sp. Lot 16 Mc Jewell St.
3413		"	"	"	D.C. Hooper <i>etal.</i>	Deed Bk			
aug. 4, 1976		"	"	"	"	1040	817		Modify 3 pgs. Agree. + 3 mtg. Loan
3572		"	"	"	"	Deed Bk			Agree. see Deed Bk 970 pg. 577 for
Aug. 5, 1976		"	"	"	"	1040	817		mtg. see REM Bk 1265 pg. 351
"		"	"	"	<i>etal</i> George E. McCright	1374	648	.12 2,535	Oakwood Lot 25 Oakwood Circle
3651		"	"	"	Stephen J. Blackstock	1374	710	.88 9,157	544.53 1/2 acre Lot 6 + 4 Parkside Dr. also into
aug. 6, 1976		"	"	"	4th & 1/2 Proprietors, Inc.	1374	707		see mtg. in REM Blk. 1265 pg. 351
aug. 6, 1976		"	"	"	4th & 1/2 Proprietors, Inc.	1374	707		Release lots 37, 40 & 41
3047		"	"	"	Stanley J. Harris, <i>etal</i>	1375	16	.25 5,287	Lot 14 Singleton Circle
Aug. 10, 1976		"	"	"	Michael J. Sans, <i>etal</i>	1375	236	.50 39,091	Sec. IV Charleston Lot 146 Chapman Ed. Pt. 2
3040		"	"	"	William T. Smith	1041	270		Real Property Agree.
Aug. 10, 1976		"	"	"	Cameron E. Smith	1375	171	.16 6,272	Lot 17 Nancy Dr. Denville Sp.
4050		"	"	"	George R. Moore, <i>etal</i>	1375	837	.02 12,454	in Sevier County Lot 11 Wildcreek East. also Propst.
aug. 11, 1976		"	"	"	Charles C. Jayssoux	1376	260		REM Bk. 1309 page 705
4153		"	"	"	Charles C. Jayssoux	1376	260	.93 74,752	Agreement - for mtg. see Deed + lot 50 Windsor Trk. Lot 3 Parkside also lot 111 + 112
aug. 12, 1976		"	"	"	Charles C. Jayssoux	1376	260		
4305		"	"	"					
Aug. 13, 1976		"	"	"					
4743		"	"	"					
aug. 18, 1976		"	"	"					
5011		"	"	"					
aug. 20, 1976		"	"	"					
5488		"	"	"					
Aug. 26, 1976		"	"	"					
5466		"	"	"					
aug. 26, 1976		"	"	"					

*Cancelled 11-17-78 # 15492 & T BK 62-594*  
*Dennis S. Lankford*

# INDIRECT or MORTGAGEE Index to Real Estate Mortgages — Greenville County, S. C.

REG. U. S. PAT. OFFICE *Chas. McCall* County Indexes Since 1888 An Identifying Trade Mark

Open at Proper Tab according to First Letter or Letters of Name and refer to Buff Sub-Index sheet for page reference.

COTT FAMILY NAME INDEX No. 75 © 1949  
MADE BY THE COTT INDEX COMPANY, COLUMBUS, OHIO  
SOLD BY WALKER, EVANS & COGSWELL CO., CHARLESTON, S.C.

(X)

FILE NUMBER	MORTGAGEE'S FAMILY NAMES	GIVEN NAMES ABCDEFGH	GIVEN NAMES IJKLMNO	GIVEN NAMES PQRSTUWXYZ	MORTGAGORS	BOOK	PAGE	Amount	BRIEF DESCRIPTION, LOCATION, ETC. ( Not Warranted )
5683 Aug. 27, 1976	Bank		First Piedmont & Trust Co.		A. & B. Properties, Inc.	1376	332		See mtg. see R Em Bk. 1269 pg. 63 Release lot 26 Kingswood.
5688 Aug. 27, 1976	"	"	"	Co.	A. & B. Properties, Inc.	1376	505		See mtg. see R Em Bk. 1326 pg. 785 Release lot 26 Kingswood.
5682 Aug. 27, 1976	"	"	"	"	Charles C. Foyessamy	1376	509		See mtg. see R Em Bk. 1309 pg. 703 Release lot 22 Jenkins Est.
6363 Sept. 3, 1976	"	"	"	"	Michael J. Bann, et al	1377	60		Subordination Instrument - for mtg. see R Em Bk. 1375 pg. 236 & 1377 pg. 34
"	"	"	"	"	"	1377	60		
6217 Sept. 2, 1976	"	"	"	"	Nelson Chulbas, et al	1376	959	13,300	20 pp. 11 Lot, Dolphin Dr. Chick
6127 Sept. 1, 1976	"	"	"	"	Douglas Plowden, et al	1042	338		Real Property Deed
6234 Sept. 2, 1976	"	"	"	"	David C. Rotton, Jr, et al	1042	374		Real Property Deed
7366 Sept. 15, 1976	"	"	"	"	Eastside Assembly of God Church, by Tr.	1377	835	15,233	79 Lot = 1.17 Acre Brumby Creek Rd. Bill of sale also lot Brumby Creek Rd. Chick Springs ga.
8234 Sept. 24, 1976	"	"	"	"	D. A. Burdette, Jr.	1378	634	30,248	77 Lot Reid School Rd.
8244 Sept. 24, 1976	"	"	"	"	Preston S. Marchant	1378	534	6,000	.00 Pt. lot 23 thru 29 S.C. Hwy 29 also Pt. lot 44 Crosby Cr., Parsippany Park
"	"	"	"	"	"	1378	534		
9632 Oct. 7, 1976	"	"	"	"	Sallie C. Huguenin	1379	855	252,275	.03 5 parcels
9458 Oct. 11, 1976	"	"	"	"	Virginia B. Mann	1380	104	30,000	.00 4 Unimproved lots Indian Hill
10025 Oct. 12, 1976	"	"	"	"	Tommy James Lomas	1380	229	20,000	.00 Lots 1 thru 17 + 19 thru 52 + Total = 5.9 acres

7-16-79 #1717 cancelled  
Doris S. Underley  
11-18-76 #13759 cancelled  
Doris S. Underley

Oct 69-1090  
Doris S. Underley  
SAT OR 43-022  
Doris S. Underley

Deed Bk  
Deed Bk



# INDIRECT or MORTGAGEE Index to Real Estate Mortgages — Greenville County, S. C.

REG. U. S. PAT. OFFICE *Crum-Cott* County Indexes Since 1888 An Identifying Trade Mark

Open at Proper Tab according to First Letter or Letters of Name and refer to Buff Sub-Index sheet for page reference.

COTT FAMILY NAME INDEX No. 75 © 1949  
MADE BY THE COTT INDEX COMPANY, COLUMBUS, OHIO  
SOLD BY WALKER, EVANS & COGSWELL CO., CHARLESTON, S.C.

(L)

FILE NUMBER DATE OF RECORD	MORTGAGEES FAMILY NAMES	GIVEN NAMES ABCDEFGHIJ	GIVEN NAMES JKLMNO	GIVEN NAMES PQRSTUVWXYZ	MORTGAGORS	BOOK	PAGE	Amount	BRIEF DESCRIPTION, LOCATION, ETC. ( Not Warranted )
15649 Dec. 9, 1976	Bank				W. N. Alfred	1384	785	.00 14,000	Sec. 2 Lot 1 Old Camp Rd. Chick
15689 Dec. 10, 1976	"		"	"	Ronald E. Goodwin et al	1384	837	20 13,300	Sec. 4 Lot 158 Heathwood Dr. Colonial Hills
15864 Dec. 10, 1976	"		"	"	Joseph J. Johnstone et al	1384	923	20,000	Pelham Est., Sec. 3 Lot 15 Cor Redcliffe Rd. (Dewberry Lane)
16394 Dec. 17, 1976	"	Cancelled 4-21-78 # 3122 <i>Dannie S. Sanderly</i>		"	Robert A. Reed et al	Deed Bk 1048	60		Real Property Copy
17169 Dec. 28, 1976	"	"	"	"	Pelham Point, a ptm.	1386	145		Release lot Pelham Point for mtgs. see Rem Bk. 1320 pg. 74, Q re-record Bk. 1335 pg. 580 & Bk. 1356 pg. 100
"	"	"	"	"	"	1386	145		
"	"	"	"	"	"	1386	145		
17715 Jan. 4, 1977	"	"	"	"	A. M. S. Corp.	1386	614	.00 60,000	Lot, white Horse Rd. O'neal St.
17933 Jan. 5, 1977	"	"	"	"	Arnold E. Mullinax	1386	757	.00 8,208	.85 ac. Lake Cunningham Kidge
18076 Jan. 6, 1977	"	"	"	"	James W. Shelton	1386	838	.00 8,100	Lot 32 Rosalie Dr., cutler 77-186
18037 Jan. 6, 1977	"	"	"	"	Wilton E. Lawrence et al	✓	✓	✓	Pictures - Rt 1, Swille
18887 Jan. 14, 1977	"	"	"	"	William A. Casar for Wayne M. Chambliss	1387	319	.00 8,176	Lot, County Rd. Woods Hills, Hunt St.
18897 Jan. 14, 1977	"	"	"	"	W. Michall Chambliss	1387	373	.00 6,500	Lot 56 Crestfield Rd. "Meyers Park"
19115 Jan. 18, 1977	"	"	"	"	Philip J. Bradley et al	1387	563	.00 9,500	Lot 18 Forest Lane Sec. 1
19187 Jan. 19, 1977	"	Cancelled 7-25-77 # 2584 <i>Dannie S. Sanderly</i>		"	Sam C. Spruet et al	Deed Bk 1049	886		Real Property Copy Lickney St.
19368 Jan. 21, 1977	"	"	"	"	N. A. Waldrop et al	1387	718	.00 200,000	Lot, Col. Montgomery ave. +

# INDIRECT or MORTGAGEE Index to Real Estate Mortgages — Greenville County, S. C.

REG. U. S. PAT. OFFICE *Chas. M. Catts* County Indexes Since 1888 An Identifying Trade Mark

Open at Proper Tab according to First Letter or Letters of Name and refer to Buff Sub-Index sheet for page reference.

COTT FAMILY NAME INDEX No. 75 © 1949  
MADE BY THE COTT INDEX COMPANY, COLUMBUS, OHIO  
SOLD BY WALKER, EVANS & COGSWELL CO., CHARLESTON, S.C.

FILE NUMBER	MORTGAGEES FAMILY NAMES	GIVEN NAMES ABCDEFGHIJ	GIVEN NAMES KLMNOP	GIVEN NAMES QRSTUVWXYZ	MORTGAGORS	BOOK	PAGE	Amount	BRIEF DESCRIPTION, LOCATION, ETC. ( Not Warranted )
20890 Feb. 8, 1977	Bank				Virgil C. Jones	1388	800	.40	ld. less part
20845 Feb. 8, 1977	"			10-17-80 # 12209	W. Alvin Nueble, et al	1050	752	20,258	Lot = 1/2 ac. cedar lane
20845 Feb. 8, 1977	"			10-17-80 # 12209	Glenn L. Bridge, et al	1050	753		Real Prop. Agree.
21060 Feb. 10, 1977	"			"	Thomas P. Hartness	1388	914	.00	72.91 ac. Smith Rd.
21202 Feb. 11, 1977	"			"	James L. Sanderson	1389	31	.00	Paid 10/22/77
21310 Feb. 14, 1977	"			"	Robert E. Mahan	1389	118	14,000	Int. transter. sp. also less
21729 Feb. 17, 1977	"			"	Thomas P. Hartness	1051	159	6,076	Lot Maple Creek circle Rem. bk. 1388 pg. 914
22224 Feb. 23, 1977	"			"	P & B Properties, Inc.	1389	784		Release 2.29 ac. - for mtg. see 2d mtg. on Rem. bk. 1269 pg. 63
22446 Feb. 25, 1977	"			4-30-80 # 31859	Adam E. Volage, et al	1051	683		Release lot Old Rutherford Road
22967 Mar. 1, 1977	"			"	Robert W. Stephens	1390	534	.00	Real Property Agree. "Deerwood"
23115 Mar. 2, 1977	"			"	W. P. D. Inc.	1390	758	4,000	Lot 546 Deerwood Cr., for mtg. on Rem. bk. 1292 pg. 341
23347 Mar. 4, 1977	"			"	Louise B. Greene	1390	920	.36	Release lien by Judgment Ref. 77-109 Wildair Est., sec. IV
23311 Mar. 4, 1977	"			"	S. M. S. Corp.	1390	960	3,507	Lot 61 wonderwood Dr.
23295 Mar. 4, 1977	"			7-22-77 # 2495	"	1390	960	.00	Be. Record
23494 Mar. 7, 1977	"			8-14-96 # 56372	Marion S. Buchanan, et al	1052	158	60,000	Be. Record Convent. mtg. for mtg. see LEM bk. 1386 p. 614. Lot white Horse Rd.
	"			"	John B. Culbertson	1391	31	40,000	Real Prop. Agree Pl. lot 1 Elford St.



# INDIRECT or MORTGAGEE Index to Real Estate Mortgages — Greenville County, S. C.

3  
(M)

REG. U. S. PAT. OFFICE *ChemMott* County Indexes Since 1888 An Identifying Trade Mark

Open at Proper Tab according to First Letter or Letters of Name and refer to Buff Sub-Index sheet for page reference.

COTT FAMILY NAME INDEX No. 75 © 1949  
MADE BY THE COTT INDEX COMPANY, COLUMBUS, OHIO  
SOLD BY WALKER, EVANS & COGSWELL CO., CHARLESTON, S.C.

FILE NUMBER	DATE OF RECORD	MORTGAGEES FAMILY NAMES	GIVEN NAMES ABCDEFGH	GIVEN NAMES IJKLMNO	GIVEN NAMES PQRSTUVWXYZ	MORTGAGORS	BOOK	PAGE	Amount	BRIEF DESCRIPTION, LOCATION, ETC. ( Not Warranted )	
23410	Mar. 7, 1977	Bank				J. S. Henderson <sup>etal</sup>	Deed Bk	1052	225		Real Property Deed
24184	Mar. 14, 1977	"	"	"	"	Joseph E. Alderman, Jr. <sup>etal</sup>	Deed Bk	1391	574	6,000	0.91 acs. Chestnut Ridge
24229	Mar. 15, 1977	"	"	"	"	Henry Sinner, <sup>etal</sup>	Deed Bk	1391	607	25,000	Quail Hill Est. Subdiv. 3d. Lot 7 Quail Hill Dr.
24474	Mar. 16, 1977	"	"	"	"	A/S Food System <sup>etal</sup>	Deed Bk	1052	853		Te. Co. g.s.c. for mty. see Rembk 1332 pg. 40 Assigned to First Citizens Bk. + Tr. Co.
24474	Mar. 16, 1977	"	"	"	"	Academy, <sup>etal</sup>	Deed Bk	1052	853		g.s.c. for mty. see Rembk 1330 pg. 337 Assigned to First Citizens Bk. + Tr. Co.
24474	Mar. 16, 1977	"	"	"	"	Academy, <sup>etal</sup>	Deed Bk	1052	853		g.s.c. for mty. see Rembk 1214 pg. 618 Assigned to First Citizens Bk. + Tr. Co.
24474	Mar. 16, 1977	"	"	"	"	Joseph E. Alderman <sup>etal</sup>	Deed Bk	1052	853		g.s.c. for mty. see Rembk 1311 pg. 574 Assigned to First Citizens Bk. + Tr. Co.
24474	Mar. 16, 1977	"	"	"	"	H. Harold Jarleton <sup>etal</sup>	Deed Bk	1052	853		g.s.c. for mty. see Rembk 1271 pg. 829 Assigned to First Citizens Bk. + Tr. Co.
24474	Mar. 16, 1977	"	"	"	"	Mark A. Ashmore	Deed Bk	1052	853		g.s.c. for mty. see Rembk 1368 pg. 130 Assigned to First Citizens Bk. + Tr. Co.
24474	Mar. 16, 1977	"	"	"	"	A. B. Properties	Deed Bk	1052	853		g.s.c. for mty. see Rembk 1326 pg. 785 Assigned to First Citizens Bk. + Tr. Co.
24474	Mar. 16, 1977	"	"	"	"	A. B. Properties	Deed Bk	1052	853		g.s.c. for mty. see Rembk 1267 pg. 63 Assigned to First Citizens Bk. + Tr. Co.
24474	Mar. 16, 1977	"	"	"	"	W. H. Alfred	Deed Bk	1052	853		g.s.c. for mty. see Rembk 1334 pg. 75 Assigned to First Citizens Bk. + Tr. Co.
24474	Mar. 16, 1977	"	"	"	"	W. H. Alfred	Deed Bk	1052	853		for mty. see Rembk 1241 pg. 455 Lot 1241 pg. 455 Assigned to First Citizens Bk. + Tr. Co. g.s.c.
24474	Mar. 16, 1977	"	"	"	"	David C. Austin	Deed Bk	1052	853		g.s.c. for mty. see Rembk 1247 pg. 81 Assigned to First Citizens Bk. + Tr. Co.
24474	Mar. 16, 1977	"	"	"	"	M. William Barber, Jr. <sup>etal</sup>	Deed Bk	1052	853		Real Prop. Deed. Assigned to First Citizens Bk. + Tr. Co. for R.I.P.H.
		"	"	"	"	"	Deed Bk	1052	853		See Deed Bk 936 pg. 603

# INDIRECT or MORTGAGEE Index to Real Estate Mortgages — Greenville County, S. C.

2  
(10)

REG. U. S. PAT. OFFICE *Chas McCott* County Indexes Since 1888 An Identifying Trade Mark

Open at Proper Tab according to First Letter or Letters of Name and refer to Buff Sub-Index sheet for page reference.

COTT FAMILY NAME INDEX No. 75 © 1949  
MADE BY THE COTT INDEX COMPANY, COLUMBUS, OHIO  
SOLD BY WALKER, EVANS & COGSWELL CO., CHARLESTON, S.C.

FILE NUMBER	MORTGAGEES FAMILY NAMES	GIVEN NAMES ABCDEFGHIJ	GIVEN NAMES KLMNO	GIVEN NAMES PQRSTUWXYZ	MORTGAGORS	BOOK	PAGE	Amount	BRIEF DESCRIPTION, LOCATION, ETC. ( Not Warranted )
24474 Mar. 16, 1917	Bank				D. C. Batson	Deed Bk 1052	853		Co. of S.C. family. see Rem bk 1381 pg. 128 Assigned to First Citizens Bk. & Tr. Co. of S.C. family. see Rem bk 1274 pg. 469
24474 Mar. 16, 1917	"	"	"	"	J. B. Henry, et al.	Deed Bk 1052	853		Assigned to First Citizens Bk. & Tr. Co. of S.C. family. see Rem bk 1324 pg. 561
24474 Mar. 16, 1917	"	"	"	"	J. Kyle Alley et al.	Deed Bk 1052	853		Assigned to First Citizens Bk. & Tr. Co. of S.C. family. see Rem bk 1387 pg. 563
24474 Mar. 16, 1917	"	"	"	"	Philip T. Bradley et al.	Deed Bk 1052	853		Assigned to First Citizens Bk. & Tr. Co.
24474 Mar. 16, 1917	"	"	"	"	H. J. Barans, et al.	Deed Bk 1052	853		Real Prop. Agree. Assigned to First Citizens Bk. & Tr. Co. of S.C. for RIPIA see Deed bk 1005 pg. 282
24474 Mar. 16, 1917	"	"	"	"	"	Deed Bk 1052	853		
24474 Mar. 16, 1917	"	"	"	"	Glenn L. Bridges et al.	Deed Bk 1052	853		Real Prop. Agree. Assigned to First Citizens Bk. & Tr. Co. of S.C. for RIPIA see Deed bk 1050 pg. 753.
24474 Mar. 16, 1917	"	"	"	"	"	Deed Bk 1052	853		
24474 Mar. 16, 1917	"	"	"	"	W. Alvin Kuehle et al.	Deed Bk 1052	853		Real Property Agree. Assigned to First Citizens Bk. & Tr. Co. of S.C. for RIPIA see Deed bk 1050 pg. 753
24474 Mar. 16, 1917	"	"	"	"	"	Deed Bk 1052	853		Co. of S.C. family. see Rem bk 1338 pg. 541 Assigned to First Citizens Bk. & Tr. Co.
24474 Mar. 15, 1917	"	<i>Cancelled</i>	4.19-77 #30449	at CR 65-785	W. W. Birchard et al.	Deed Bk 1052	853		Real Property Agree.
24474 Mar. 16, 1917	"	<i>Donor's Bk</i>	"	"	Donald R. Williams et al.	Deed Bk 1052	854		Real Property Agree. Assigned to First Citizens Bk. & Tr. Co. of S.C. for RIPIA see Deed bk 1052 pg. 158
24474 Mar. 16, 1917	"	"	"	"	Marvin L. Buchanan et al.	Deed Bk 1052	854		Co. of S.C. family. see Rem bk 1375 pg. 634 Assigned to First Citizens Bk. & Tr. Co. of S.C. family. see Rem bk 1301 pg. 300
24474 Mar. 16, 1917	"	"	"	"	"	Deed Bk 1052	854		Assigned to First Citizens Bk. & Tr. Co.
24474 Mar. 16, 1917	"	"	"	"	D. A. Burdette, Jr.	Deed Bk 1052	854		
24474 Mar. 16, 1917	"	"	"	"	R. M. Caine	Deed Bk 1052	854		

# INDIRECT or MORTGAGEE Index to Real Estate Mortgages — Greenville County, S. C.

REG. U. S. PAT. OFFICE *Chas. McClellan* County Indexes Since 1888 An Identifying Trade Mark

☞ Open at Proper Tab according to First Letter or Letters of Name and refer to Buff Sub-Index sheet for page reference.

COTT FAMILY NAME INDEX No. 75 © 1949  
MADE BY THE COTT INDEX COMPANY, COLUMBUS, OHIO  
SOLD BY WALKER, EVANS & COGSWELL CO., CHARLESTON, S.C.

( N )

FILE NUMBER DATE OF RECORD	MORTGAGEES FAMILY NAMES	GIVEN NAMES ABCDEFGH	GIVEN NAMES IJKLMNO	GIVEN NAMES PQRSTUVWXYZ	MORTGAGORS	BOOK	PAGE	Amount	BRIEF DESCRIPTION, LOCATION, ETC. ( Not Warranted )
24474 Mar. 16, 1977	Bank				Ernest C. Caspell <sup>etal</sup>	Deed Bk 1052	854		Real Prop. Acq. Assigned to First Citizens Bk + Tr. Co. of S.C. for RPIA see Deed Bk 997 pg. 139 of S.C. for mtg. see REM Bk 1273 pg. 301 Assigned to First Citizens Bk + Tr. Co.
" "	"	"	"	"	"	Deed Bk 1052	854		
24474 Mar. 16, 1977	"	"	"	"	D. B. Cox, <sup>etal</sup>	Deed Bk 1052	854		of S.C. for mtg. see REM Bk 1345 pg. 27 Assigned to First Citizens Bk + Tr. Co.
24474 Mar. 16, 1977	"	"	"	"	Caroline Const. Co. <sup>of Greenville</sup>	Deed Bk 1052	854		
24474 Mar. 16, 1977	"	"	"	"	Clowerleaf <sup>of Greenville</sup>	Deed Bk 1052	854		of S.C. for mtg. see REM Bk 1237 pg. 601 Assigned to First Citizens Bk + Tr. Co.
24474 Mar. 16, 1977	"	"	"	"	Thomas M. Clark <sup>etal</sup>	Deed Bk 1052	854		
24474 Mar. 16, 1977	"	"	"	"	Coal Yard Associates	Deed Bk 1052	854		of S.C. for mtg. see REM Bk 1345 pg. 661 Assigned to First Citizens Bk + Tr. Co.
24474 Mar. 16, 1977	"	"	"	"	Community Properties, <sup>Inc</sup>	Deed Bk 1052	854		
24474 Mar. 16, 1977	"	"	"	"	Co. <sup>Inc</sup>	Deed Bk 1052	854		of S.C. for mtg. see REM Bk 1368 pg. 564 Assigned to First Citizens Bk + Tr. Co.
24474 Mar. 16, 1977	"	"	"	"	J. Louis Coward Const.	Deed Bk 1052	854		
24474 Mar. 16, 1977	"	"	"	"	Craig, <sup>Inc</sup>	Deed Bk 1052	854		of S.C. for mtg. see REM Bk 1364 pg. 4 Assigned to First Citizens Bk + Tr. Co.
24474 Mar. 16, 1977	"	"	"	"	Crowe Bros., <sup>Inc</sup>	Deed Bk 1052	854		
24474 Mar. 16, 1977	"	"	"	"	John B. Culbertson	Deed Bk 1052	854		of S.C. for mtg. see REM Bk 1396 pg. 619 Assigned to First Citizens Bk + Tr. Co.
24474 Mar. 16, 1977	"	"	"	"	Michael J. Gano <sup>etal</sup>	Deed Bk 1052	854		
24474 Mar. 16, 1977	"	"	"	"	Robert H. Garrett	Deed Bk 1052	854		of S.C. for mtg. see REM Bk 1352 pg. 89 Assigned to First Citizens Bk + Tr. Co.
24474 Mar. 16, 1977	"	"	"	"	Benjamin Gause	Deed Bk 1052	854		
24474 Mar. 16, 1977	"	"	"	"	Idoroman L. Githro <sup>etal</sup>	Deed Bk 1052	854		of S.C. for mtg. see REM Bk 1299 pg. 173 Assigned to First Citizens Bk + Tr. Co.

# INDIRECT or MORTGAGEE Index to Real Estate Mortgages — Greenville County, S. C.

(M) REG. U. S. PAT. OFFICE *Chas McCott* County Indexes Since 1888 An Identifying Trade Mark

Open at Proper Tab according to First Letter or Letters of Name and refer to Buff Sub-Index sheet for page reference.

COTT FAMILY NAME INDEX No. 75 © 1949 MADE BY THE COTT INDEX COMPANY, COLUMBUS, OHIO SOLD BY WALKER, EVANS & COGSWELL CO., CHARLESTON, S.C.

FILE NUMBER DATE OF RECORD	MORTGAGEES FAMILY NAMES	GIVEN NAMES ABCDEFGHIJ	GIVEN NAMES JKLMNOPQ	GIVEN NAMES RSTUVWXYZ	MORTGAGORS	BOOK	PAGE	Amount	BRIEF DESCRIPTION, LOCATION, ETC. ( Not Warranted )
24414 Mar. 16, 1911	Bank				Lottie Beal Gibson <i>et al.</i>	Deed Bk 1052	855		Co. of S.C. for mfg. see Remok 1331 pg. 243 Assigned to First Citizens Bk + Tr. Co.
24474 Mar. 16, 1911	"				William W. Godshall	Deed Bk 1052	855		S.C. for mfg. see Rem ok 1357 pg. 684 Assigned to First Citizens Bk + Tr. Co.
24414 Mar. 16, 1911	"				Jameses Ro, <i>et al.</i>	Deed Bk 1052	855		S.C. for mfg. see Rem ok 1382 pg. 719 Assigned to First Citizens Bk + Tr. Co.
24414 Mar. 16, 1911	"				James E. Marshall, <i>et al.</i>	Deed Bk 1052	855		S.C. for mfg. see Rem ok 1358 pg. 41 Assigned to First Citizens Bk + Tr. Co.
24414 Mar. 16, 1911	"				James E. Marshall	Deed Bk 1052	855		S.C. for mfg. see Rem ok 1229 pg. 105 Assigned to First Citizens Bk + Tr. Co.
24414 Mar. 16, 1911	"				James E. Marshall <i>et al.</i>	Deed Bk 1052	855		S.C. for mfg. see Rem ok 1383 pg. 277 Assigned to First Citizens Bk + Tr. Co.
24414 Mar. 16, 1911	"				James E. Marshall	Deed Bk 1052	855		S.C. for mfg. see Rem ok 1388 pg. 114 Assigned to First Citizens Bk + Tr. Co.
24414 Mar. 16, 1911	"				James E. Marshall	Deed Bk 1052	855		Co. of S.C. for mfg. see Rem ok 1249 pg. 591 Assigned to First Citizens Bk + Tr. Co.
24414 Mar. 16, 1911	"				J. S. Marshall <i>et al.</i>	Deed Bk 1052	855		Real Prop. Copy. Assigned to First Citizens Bk + Tr. Co. S.C. for R/P/A see Deed ok 1052 pg. 205
24414 Mar. 16, 1911	"				Thomas K. Marshall	Deed Bk 1052	855		S.C. for mfg. see Rem ok 1369 pg. 971 Assigned to First Citizens Bk + Tr. Co.
24414 Mar. 16, 1911	"				Thomas K. Marshall	Deed Bk 1052	855		S.C. for mfg. see Rem ok 1333 pg. 357 Assigned to First Citizens Bk + Tr. Co.
24414 Mar. 16, 1911	"				Thomas K. Marshall	Deed Bk 1052	855		S.C. for mfg. see Rem ok 1259 pg. 05 Assigned to First Citizens Bk + Tr. Co.
24414 Mar. 16, 1911	"				Contractor Corp.	Deed Bk 1052	855		Co. of S.C. for mfg. see Rem ok 1357 pg. 107 Assigned to First Citizens Bk + Tr. Co.
24414 Mar. 16, 1911	"				Quetta L. Ward	Deed Bk 1052	855		S.C. for mfg. see Rem ok 1382 pg. 306 Assigned to First Citizens Bk + Tr. Co.
24414 Mar. 16, 1911	"				Barbara B. Dill	Deed Bk 1052	855		S.C. for mfg. see Rem ok 1370 pg. 654 Assigned to First Citizens Bk + Tr. Co.

# INDIRECT or MORTGAGEE Index to Real Estate Mortgages — Greenville County, S. C.

REG. U. S. PAT. OFFICE *Chas. McCott* County Indexes Since 1888 An Identifying Trade Mark

Open at Proper Tab according to First Letter or Letters of Name and refer to Buff Sub-Index sheet for page reference.

COTT FAMILY NAME INDEX No. 75 © 1949  
MADE BY THE COTT INDEX COMPANY, COLUMBUS, OHIO  
SOLD BY WALKER, EVANS & COGSWELL CO., CHARLESTON, S.C.

( 0 )

FILE NUMBER	MORTGAGEES	GIVEN NAMES	GIVEN NAMES	GIVEN NAMES	MORTGAGORS	BOOK	PAGE	Amount	BRIEF DESCRIPTION, LOCATION, ETC.
DATE OF RECORD	FAMILY NAMES	ABCDEFGHIJ	IJKLMNO	PQRSTUVWXYZ				( Not Warranted )	
24474 Mar. 16, 1977	Bank				One Properties Unlimited	Deed Bk 1052	856		S.C. for mty. see RE Mbk 1319 pg. 463 Assigned to First Citizens Bk. & Tr. Co.
24474 Mar. 16, 1977	"	"	"	"	Frederick W. Wood et al	Deed Bk 1052	856		S.C. for mty. see RE Mbk 1299 pg. 217 Assigned to First Citizens Bk. & Tr. Co.
24474 Mar. 16, 1977	"	"	"	"	Welcome Aamo, a pto.	Deed Bk 1052	856		S.C. for mty. see RE Mbk 1286 pg. 523 Assigned to First Citizens Bk. & Tr. Co.
24474 Mar. 16, 1977	"	"	"	"	Adam E. Volage et al	Deed Bk 1052	856		Real Prop. Assoc. Assigned to First Citizens Bk. & Tr. Co. of S.C. for RPIA see Deed bk 1051 pg. 683
"	"	"	"	"	"	Deed Bk 1052	856		
24474 Mar. 16, 1977	"	"	"	"	David N. Varnot et al	Deed Bk 1052	856		Real Prop. Assoc. Assigned to First Citizens Bk. & Tr. Co. of S.C. for RPIA see Deed bk 999 pg. 128.
"	"	"	"	"	"	Deed Bk 1052	856		
24474 Mar. 16, 1977	"	"	"	"	God Church, by Trs. Eastside Assembly of	Deed Bk 1052	856		S.C. for mty. see RE Mbk 1377 pg. 835 Assigned to First Citizens Bk. & Tr. Co.
24474 Mar. 16, 1977	"	"	"	"	George Franklin Mims sith Wayne M. Chamblee	Deed Bk 1052	856		S.C. for mty. see RE Mbk 1344 pg. 730 Assigned to First Citizens Bk. & Tr. Co.
24474 Mar. 16, 1977	"	"	"	"	W. Michael Chamblee	Deed Bk 1052	856		S.C. for mty. see RE Mbk 1387 pg. 373 Assigned to First Citizens Bk. & Tr. Co.
24474 Mar. 16, 1977	"	"	"	"	John D. Chandler et al	Deed Bk 1052	856		S.C. for mty. see RE Mbk 1102 pg. 523 Assigned to First Citizens Bk. & Tr. Co.
24474 Mar. 16, 1977	"	"	"	"	Robert M. Chapman et al	Deed Bk 1052	856		S.C. for mty. see RE Mbk 1308 pg. 277 Assigned to First Citizens Bk. & Tr. Co.
24474 Mar. 16, 1977	"	"	"	"	now Charles Oaks, Ltd. Sand - Jar Developers	Deed Bk 1052	856		S.C. for mty. see RE Mbk 1296 pg. 712 Assigned to First Citizens Bk. & Tr. Co.
24474 Mar. 16, 1977	"	"	"	"	Henry W. Davis et al.	Deed Bk 1052	856		S.C. for mty. see RE Mbk 9348 pg. 226 Assigned to First Citizens Bk. & Tr. Co.
24474 Mar. 16, 1977	"	"	"	"	AKIA Bertie C. Putnam	Deed Bk 1052	856		S.C. for mty. see RE Mbk 1011 pg. 709 Assigned to First Citizens Bk. & Tr. Co.
24474 Mar. 16, 1977	"	"	"	"	Bertie C. Ekford	Deed Bk 1052	856		S.C. for mty. see RE Mbk 1303 pg. 293 Assigned to First Citizens Bk. & Tr. Co.
24474 Mar. 16, 1977	"	"	"	"	Jack H. McCauley	Deed Bk 1052	856		S.C. for mty. see RE Mbk 1303 pg. 293 Assigned to First Citizens Bk. & Tr. Co.



# INDIRECT or MORTGAGEE Index to Real Estate Mortgages — Greenville County, S. C.

REG. U. S. PAT. OFFICE *Cott* County Indexes Since 1888  
An Identifying Trade Mark

Open at Proper Tab according to First Letter or Letters of Name and refer to Buff Sub-Index sheet for page reference.

COTT FAMILY NAME INDEX No. 75 © 1949  
MADE BY THE COTT INDEX COMPANY, COLUMBUS, OHIO  
SOLD BY WALKER, EVANS & COGSWELL CO., CHARLESTON, S. C.

FILE NUMBER DATE OF RECORD	MORTGAGEES FAMILY NAMES	GIVEN NAMES ABCDEFGHIH	GIVEN NAMES IJKLMNO	GIVEN NAMES PQRSTUWXYZ	MORTGAGORS	BOOK	PAGE	Amount	BRIEF DESCRIPTION, LOCATION, ETC. ( Not Warranted )
24474 Mar. 16, 1977	Barrl.	First Piedmont Bk. & Co.			Laurence E. McNamee	1052	856		S.C. for mty. see Rem bk 1374 pg. 133 Assigned to First Citizens Bk. & Tr. Co.
24474 Mar. 16, 1977	"	"	"	"	M & K Properties	1052	856		S.C. for mty. see Rem bk 1350 pg. 334 Assigned to First Citizens Bk. & Tr. Co.
24474 Mar. 16, 1977	"	"	"	"	Herry R. McCarley	1052	856		S.C. for mty. see Rem bk 1273 pg. 237 Assigned to First Citizens Bk. & Tr. Co.
24474 Mar. 16, 1977	"	"	"	"	Virginia B. Mann	1052	856		S.C. for mty. see Rem bk 1380 pg. 164 Assigned to First Citizens Bk. & Tr. Co.
24474 Mar. 16, 1977	"	"	"	"	Preston S. Marchant	1052	856		S.C. for mty. see Rem bk 1378 pg. 534 Assigned to First Citizens Bk. & Tr. Co.
24474 Mar. 16, 1977	"	"	"	"	James B. Miller	1052	856		S.C. for mty. see Rem bk 1302 pg. 841 Assigned to First Citizens Bk. & Tr. Co.
24474 Mar. 16, 1977	"	"	"	"	Michael J. Minor	1052	856		S.C. for mty. see Rem bk 1213 pg. 219 Assigned to First Citizens Bk. & Tr. Co.
24474 Mar. 16, 1977	"	"	"	"	Charles C. Supton	1052	857		S.C. for mty. see Rem bk 1376 pg. 212 Assigned to First Citizens Bk. & Tr. Co.
24474 Mar. 16, 1977	"	"	"	"	Charles C. Supton	1052	857		S.C. for mty. see Rem bk 1309 pg. 703 Assigned to First Citizens Bk. & Tr. Co.
24474 Mar. 16, 1977	"	"	"	"	First Baptist Church of Greenville	1052	857		S.C. for mty. see Rem bk 1162 pg. 50 Assigned to First Citizens Bk. & Tr. Co.
24474 Mar. 16, 1977	"	"	"	"	Ronald E. Franklin	1052	857		S.C. for mty. see Rem bk 1298 pg. 299 Assigned to First Citizens Bk. & Tr. Co.
24474 Mar. 16, 1977	"	"	"	"	Willy Franko d/b/a	1052	857		S.C. for mty. see Rem bk 1307 pg. 411 Assigned to First Citizens Bk. & Tr. Co.
24474 Mar. 16, 1977	"	"	"	"	Elizabeth E. Freeman	1052	857		S.C. for mty. see Rem bk 1331 pg. 113 Assigned to First Citizens Bk. & Tr. Co.
24474 Mar. 16, 1977	"	"	"	"	Heritage Development Corp.	1052	857		S.C. for mty. see Rem bk 1101 pg. 1 Assigned to First Citizens Bk. & Tr. Co.
24474 Mar. 16, 1977	"	"	"	"	B. J. Fuller, et al	1052	857		S.C. for mty. see Rem bk 1377 pg. 347 Assigned to First Citizens Bk. & Tr. Co.
24474 Mar. 16, 1977	"	"	"	"	P. Bradley Marsh, Jr.	1052	857		S.C. for mty. see Rem bk 1211 pg. 207 Assigned to First Citizens Bk. & Tr. Co.

# INDIRECT or MORTGAGEE Index to Real Estate Mortgages — Greenville County, S. C.

3  
(P)

REG. U. S. PAT. OFFICE *Chas McCott* County Indexes Since 1888 An Identifying Trade Mark

Open at Proper Tab according to First Letter or Letters of Name and refer to Buff Sub-Index sheet for page reference.

COTT FAMILY NAME INDEX No. 75 © 1949  
MADE BY THE COTT INDEX COMPANY, COLUMBUS, OHIO  
SOLD BY WALKER, EVANS & COGSWELL CO., CHARLESTON, S.C.

FILE NUMBER	MORTGAGEES	GIVEN NAMES	GIVEN NAMES	GIVEN NAMES	MORTGAGORS	BOOK	PAGE	Amount	BRIEF DESCRIPTION, LOCATION, ETC. ( Not Warranted )
DATE OF RECORD	FAMILY NAMES	ABCDEFGHIJ	IJKLMNOP	QRSTUVWXYZ					
24474 Mar. 16, 1977	Bank				Arnold E. Mullinax	Deed	84		1st C. for mtg. see R.E.M. bk. 1386 pg. 757
24474 Mar. 16, 1977	"				David Nappier, et al	1052	857		assign. to First Citizens BK. 12 Co.
24474 Mar. 16, 1977	"				A.W. Thomas, III, et al	Deed	84		1st C. for mtg. see R.E.M. bk. 1324 pg. 42
24474 Mar. 16, 1977	"				Joe M. Ramsour	1052	857		assign. to First Citizens BK. 12 Co.
24474 Mar. 16, 1977	"				Sallie C. Huguenin	Deed	84		1st C. for mtg. see R.E.M. bk. 1329 pg. 651
24474 Mar. 16, 1977	"				J. James Rice	1052	857		assign. to First Citizens BK. 12 Co.
24474 Mar. 16, 1977	"				Riddle James Ltd.	Deed	84		1st C. for mtg. see R.E.M. bk. 1346 pg. 621
"	"				" " "	1052	857		assign. to First Citizens BK. 12 Co.
24474 Mar. 16, 1977	"				Julia Susan Johnson	Deed	84		1st C. for mtg. see R.E.M. bk. 1379 pg. 855
24474 Mar. 16, 1977	"				Thomas A. Moore et al.	1052	857		assign. to First Citizens BK. 12 Co.
"	"				" " "	Deed	84		1st C. for mtg. see R.E.M. bk. 1291
24474 Mar. 16, 1977	"				Kathryn W. Robinson	1052	857		pg. 61. 1st Second BK. 1332 pg. 429
24474 Mar. 16, 1977	"				Lucy C. Rochester	Deed	84		1st C. for mtg. see R.E.M. bk. 1336 pg. 173
24474 Mar. 16, 1977	"				Gerald E. Saunders et al.	1052	857		assign. to First Citizens BK. 12 Co.
24474 Mar. 16, 1977	"				Paul J. Schasney et al.	Deed	84		Real Prop. Charge Assigned to First Citizens BK. + Tr. Co. of S.C. for R.I.P.A. see Deed bk. 1020 pg. 223
"	"				" " "	1052	858		1st C. for mtg. see R.E.M. bk. 1373 pg. 843
"	"				" " "	Deed	84		Assigned to First Citizens BK. + Tr. Co.
"	"				" " "	1052	858		1st C. for mtg. see R.E.M. bk. 1293 pg. 569
"	"				" " "	Deed	84		Assigned to First Citizens BK. + Tr. Co.
"	"				" " "	1052	858		1st C. for mtg. see R.E.M. bk. 1358 pg. 203
"	"				" " "	Deed	84		Assigned to First Citizens BK. + Tr. Co.
"	"				" " "	1052	858		Real Prop. Charge. Assigned to First Citizens BK. + Tr. Co. of S.C. for R.I.P.A. see Deed bk. 1097 pg. 331

# INDIRECT or MORTGAGEE Index to Real Estate Mortgages — Greenville County, S. C.

REG. U. S. PAT. OFFICE *Chester* County Indexes Since 1888 An Identifying Trade Mark

Open at Proper Tab according to First Letter or Letters of Name and refer to Buff Sub-Index sheet for page reference.

COTT FAMILY NAME INDEX No. 75 © 1949 MADE BY THE COTT INDEX COMPANY, COLUMBUS, OHIO SOLD BY WALKER, EVANS & COGSWELL CO., CHARLESTON, S. C.

FILE NUMBER DATE OF RECORD	MORTGAGEES FAMILY NAMES	GIVEN NAMES ABCDEFGHIJ	GIVEN NAMES JKLMNO	GIVEN NAMES PQRSTUVWXYZ	MORTGAGORS	BOOK	PAGE	Amount	BRIEF DESCRIPTION, LOCATION, ETC. ( Not Warranted )
24474 Mar. 16, 1911	Bank	First Piedmont Bk. + Tr. Co.			Joseph J. Johnstone et al.	1052	858		Real Prop. Deed Assigned to First Citizens Bk. + Tr. Co. of S.C. for R/P/A see Deed bk. 995 pg. 536.
"	"	"	"	"	"	1052	858		S.C. for mty. see Rem bk 1384 pg. 825 Assigned to First Citizens Bk. + Tr. Co.
24474 Mar. 16, 1911	"	"	"	"	Joseph J. Johnstone et al.	1052	858		Real Prop. Deed Assigned to First Citizens Bk. + Tr. Co. of S.C. for R/P/A see Deed bk. 1027 pg. 657.
24474 Mar. 16, 1911	"	"	"	"	Cecil W. Kimbrell	1052	858		S.C. for mty. see Rem bk 1157 pg. 532 Assigned to First Citizens Bk. + Tr. Co.
"	"	"	"	"	"	1052	858		S.C. for mty. see Rem bk 1338 pg. 46 Assigned to First Citizens Bk. + Tr. Co.
24474 Mar. 16, 1911	"	"	"	"	Kingsgate Club, Inc.	1052	858		S.C. for mty. see Rem bk 1341 pg. 200 Assigned to First Citizens Bk. + Tr. Co.
24474 Mar. 16, 1911	"	"	"	"	Ruth R. Lindler (Mrs. Lindsey Bldg. Co., Inc.)	1052	858		S.C. for mty. see Rem bk 1340 pg. 933 Assigned to First Citizens Bk. + Tr. Co.
24474 Mar. 16, 1911	"	"	"	"	Lindsey J. C., Inc.	1052	858		S.C. for mty. see Rem bk 1375 pg. 16 Assigned to First Citizens Bk. + Tr. Co.
24474 Mar. 16, 1911	"	"	"	"	Properties Unlimited, Inc.	1052	858		S.C. for mty. see Rem bk 1335 pg. 519 Assigned to First Citizens Bk. + Tr. Co.
24474 Mar. 16, 1911	"	"	"	"	Stanley Harris et al.	1052	858		S.C. for mty. see Rem bk 1328 pg. 713 Assigned to First Citizens Bk. + Tr. Co.
24474 Mar. 16, 1911	"	"	"	"	Geneva Harvey et al.	1052	858		S.C. for mty. see Rem bk 1052 pg. 258 Assigned to First Citizens Bk. + Tr. Co.
24474 Mar. 16, 1911	"	"	"	"	Wilson A. Hartley et al.	1052	858		S.C. for mty. see Rem bk 1052 pg. 419 Assigned to First Citizens Bk. + Tr. Co.
24474 Mar. 16, 1911	"	"	"	"	V. Charles Hinds et al.	1052	858		S.C. for mty. see Rem bk 1358 pg. 813 Assigned to First Citizens Bk. + Tr. Co.
24474 Mar. 16, 1911	"	"	"	"	Ernest J. Holt et al.	1052	858		S.C. for mty. see Rem bk 1314 pg. 640 Assigned to First Citizens Bk. + Tr. Co.
24474 Mar. 16, 1911	"	"	"	"	Johnny C. Holt et al.	1052	858		
24474 Mar. 16, 1911	"	"	"	"	Kiki Nicholas et al.	1052	858		

# INDIRECT or MORTGAGEE Index to Real Estate Mortgages — Greenville County, S. C.

REG. U. S. PAT OFFICE *Chem-Lette* County Indexes Since 1888 An Identifying Trade Mark

☞ Open at Proper Tab according to First Letter or Letters of Name and refer to Buff Sub-Index sheet for page reference.

COTT FAMILY NAME INDEX No. 75 © 1949  
MADE BY THE COTT INDEX COMPANY, COLUMBUS, OHIO  
SOLD BY WALKER, EVANS & COGSWELL CO., CHARLESTON, S.C.

( 2 )

FILE NUMBER DATE OF RECORD	MORTGAGEES FAMILY NAMES	GIVEN NAMES ABCDEFGH	GIVEN NAMES IJKLMNO	GIVEN NAMES PQRSTUVWXYZ	MORTGAGORS	BOOK	PAGE	Amount	BRIEF DESCRIPTION, LOCATION, ETC. ( Not Warranted )
24474 Mar. 16, 1977	Bank				Diast Piedmont Bk. & Tr. Co.	Deed Bk	1052 858		of S.C. for mty. see REM OK 1382 pg. 804 Assigned to First Citizens Bk. & Tr. Co.
24474 Mar. 16, 1977	"	"	"	"	Stanley R. Kellett, et al.	Deed Bk	1052 858		Real Prop. Assoc. Assigned to First Citizens Bk. & Tr. Co. of S.C. for RPIA see Deed Bk 1046 pg. 77
"	"	"	"	"	"	Deed Bk	1052 858		
24474 Mar. 16, 1977	"	"	"	"	Donald Robert LePore, et al.	Deed Bk	1052 858		
24474 Mar. 16, 1977	"	"	"	"	Lindsay Real Est. Co., et al.	Deed Bk	1052 859		of S.C. for mty. see REM OK 1323 pg. 99 Assigned to First Citizens Bk. & Tr. Co. of S.C. for mty. see REM OK 1317 pg. 13
24474 Mar. 16, 1977	"	"	"	"	C. Michael Sulham, et al.	Deed Bk	1052 859		of S.C. for mty. see REM OK 1324 pg. 78 Assigned to First Citizens Bk. & Tr. Co.
24474 Mar. 16, 1977	"	"	"	"	George E. McCraight, et al.	Deed Bk	1052 859		of S.C. for mty. see REM OK 1374 pg. 648 Assigned to First Citizens Bk. & Tr. Co.
24474 Mar. 16, 1977	"	"	"	"	Mark A. McDermost, et al.	Deed Bk	1052 859		Real Prop. Assoc. Assigned to First Citizens Bk. & Tr. Co. of S.C. for RPIA see Deed Bk 1047 pg. 121
"	"	"	"	"	"	Deed Bk	1052 859		
24474 Mar. 16, 1977	"	"	"	"	James W. Madison, et al.	Deed Bk	1052 859		
"	"	"	"	"	"	Deed Bk	1052 859		Real Prop. Assoc. Assigned to First Citizens Bk. & Tr. Co. of S.C. for RPIA see Deed Bk 1017 pg. 251
24474 Mar. 16, 1977	"	"	"	"	Larry Ronald Marchbanks, et al.	Deed Bk	1052 859		Real Prop. Assoc. Assigned to First Citizens Bk. & Tr. Co. of S.C. for RPIA see Deed Bk 1022 pg. 883
"	"	"	"	"	"	Deed Bk	1052 859		
24474 Mar. 16, 1977	"	"	"	"	O. Harold Milligan, et al.	Deed Bk	1052 859		
"	"	"	"	"	"	Deed Bk	1052 859		Real Prop. Assoc. Assigned to First Citizens Bk. & Tr. Co. of S.C. for RPIA see Deed Bk 977 pg. 674
24474 Mar. 16, 1977	"	"	"	"	Richard M. Mitchell, et al.	Deed Bk	1052 859		of S.C. for mty. see REM OK 1260 pg. 444 Assigned to First Citizens Bk. & Tr. Co.

# INDIRECT or MORTGAGEE Index to Real Estate Mortgages — Greenville County, S. C.

3

REG. U. S. PAT. OFFICE *Chestnut* County Indexes Since 1888 An Identifying Trade Mark

Open at Proper Tab according to First Letter or Letters of Name and refer to Buff Sub-Index sheet for page reference.

COTT FAMILY NAME INDEX No. 75 © 1949  
MADE BY THE COTT INDEX COMPANY, COLUMBUS, OHIO  
SOLD BY WALKER, EVANS & COGSWELL CO., CHARLESTON, S. C.

FILE NUMBER DATE OF RECORD	MORTGAGEES FAMILY NAMES	GIVEN NAMES ABCDEFGHIJ	GIVEN NAMES JKLMNO	GIVEN NAMES PQRSTUVWXYZ	MORTGAGORS	BOOK	PAGE	Amount	BRIEF DESCRIPTION, LOCATION, ETC. ( Not Warranted )
24474 Mar. 1, 1911	Bank				George A. Moore et al.	Deed Bk	1052 859		Co. of S.C. for city see Rem. bk 1375 pg. 829 Assigned to First Citizens Bk. & Tr. Co.
24474 Mar. 16, 1911	"				David E. Mullinar et al.	Deed Bk	1052 859		Real Prop. Agmt. Assigned to First Citizens Bk. & Tr. Co. of S.C. for R.I.P.H. see Deed bk 1052 pg. 633
24474 Mar. 16, 1911	"				"	Deed Bk	1052 859		of S.C. for city see Rem. bk 1354 pg. 74 Assigned to First Citizens Bk. & Tr. Co.
24474 Mar. 16, 1911	"				Louie Murray et al.	Deed Bk	1052 859		Assigned to First Citizens Bk. & Tr. Co.
24474 Mar. 16, 1911	"				Edward G. Warren et al.	Deed Bk	1052 859		Assigned to First Citizens Bk. & Tr. Co.
24474 Mar. 16, 1911	"				Walter Hargis et al.	Deed Bk	1052 859		of S.C. for city see Rem. bk 1367 pg. 229 Assigned to First Citizens Bk. & Tr. Co.
24474 Mar. 16, 1911	"				John Perkins et al.	Deed Bk	1052 859		of S.C. for city see Rem. bk 1000 pg. 216 Assigned to First Citizens Bk. & Tr. Co.
24474 Mar. 16, 1911	"				B. T. Pedern. et al.	Deed Bk	1052 859		Real Prop. Agmt. Assigned to First Citizens Bk. & Tr. Co. of S.C. for R.I.P.H. see Deed bk 1009 pg. 198
24474 Mar. 16, 1911	"				"	Deed Bk	1052 859		of S.C. for city see Rem. bk 1357 pg. 805 Assigned to First Citizens Bk. & Tr. Co.
24474 Mar. 16, 1911	"				Henry W. Phillips et al.	Deed Bk	1052 859		Real Prop. Agmt. Assigned to First Citizens Bk. & Tr. Co. of S.C. for R.I.P.H. see Deed bk 135 pg. 213
24474 Mar. 16, 1911	"				J. Douglas Phillips et al.	Deed Bk	1052 859		Real Prop. Agmt. Assigned to First Citizens Bk. & Tr. Co. of S.C. for R.I.P.H. see Deed bk 1042 pg. 369
24474 Mar. 16, 1911	"				Robert R. Reed et al.	Deed Bk	1052 859		Real Prop. Agmt. Assigned to First Citizens Bk. & Tr. Co. of S.C. for R.I.P.H. see Deed bk 1043 pg. 60



# INDIRECT or MORTGAGEE Index to Real Estate Mortgages — Greenville County, S. C.

REG. U. S. PAT. OFFICE *ChemCott* County Indexes Since 1888 An Identifying Trade Mark

Open at Proper Tab according to First Letter or Letters of Name and refer to Buff Sub-Index sheet for page reference.

COTT FAMILY NAME INDEX No. 75 © 1949  
MADE BY THE COTT INDEX COMPANY, COLUMBUS, OHIO  
SOLD BY WALKER, EVANS & COGSWELL CO., CHARLESTON, S.C.

FILE NUMBER	DATE OF RECORD	MORTGAGEES FAMILY NAMES	GIVEN NAMES ABCDEFGHIJ	GIVEN NAMES JKLMNOPQ	GIVEN NAMES RSTUVWXYZ	MORTGAGORS	BOOK	PAGE	Amount	BRIEF DESCRIPTION, LOCATION, ETC. ( Not Warranted )	
24474	Mar. 16, 1917	Bank				W. H. Reid	Deed Bk	1052	859		of S.C. for mty. see Remok 1340 pg. 738 Assigned to First Citizens Bk. & Tr. Co.
24474	Mar. 16, 1917	"	"	"	"	Rebecca S. Riddle	Deed Bk	1052	859		of S.C. for mty. see Remok 1353 pg. 78 Assigned to First Citizens Bk. & Tr. Co.
24474	Mar. 16, 1917	"	"	"	"	Delman E. Rogers <sup>etal</sup>	Deed Bk	1052	860		of S.C. for mty. see Remok 1344 pg. 805 Assigned to First Citizens Bk. & Tr. Co.
24474	Mar. 16, 1917	"	"	"	"	Michael H. Rollins <sup>etal</sup>	Deed Bk	1052	860		Assigned to First Citizens Bk. & Tr. Co.
24474	Mar. 16, 1917	"	"	"	"	James A. Rosemond <sup>etal</sup>	Deed Bk	1052	860		of S.C. for mty. see Remok 1362 pg. 212 Assigned to First Citizens Bk. & Tr. Co.
24474	Mar. 16, 1917	"	"	"	"	Evantio Savileo	Deed Bk	1052	860		Co. of S.C. for mty. see Remok 1339 pg. 857 Assigned to First Citizens Bk. & Tr. Co.
24474	Mar. 16, 1917	"	"	"	"	Wilbur E. Satterfield	Deed Bk	1052	860		of S.C. for mty. see Remok 1370 pg. 82 Assigned to First Citizens Bk. & Tr. Co.
24474	Mar. 16, 1917	"	"	"	"	Vivia Saxon	Deed Bk	1052	860		Co. of S.C. for mty. see Remok 1251 pg. 297 Assigned to First Citizens Bk. & Tr. Co.
24474	Mar. 16, 1917	"	"	"	"	Harold Dennis Sheppard <sup>etal</sup>	Deed Bk	1052	860		of S.C. for mty. see Remok 1346 pg. 712 Assigned to First Citizens Bk. & Tr. Co.
24474	Mar. 16, 1917	"	"	"	"	Jerry C. Shipe <sup>etal</sup>	Deed Bk	1052	860		Real Prop. Agree Assigned to First Citizens Bk. & Tr. Co. of S.C. for RPIA see Deed bk 1011 pg. 201
24474	Mar. 16, 1917	"	"	"	"	"	Deed Bk	1052	860		of S.C. for mty. see Remok 1317 pg. 907 Assigned to First Citizens Bk. & Tr. Co.
24474	Mar. 16, 1917	"	"	"	"	Robert H. Shiley <sup>etal</sup>	Deed Bk	1052	860		of S.C. for mty. see Remok 1202 pg. 81 Assigned to First Citizens Bk. & Tr. Co.
24474	Mar. 16, 1917	"	"	"	"	L. B. Simmons <sup>etal</sup>	Deed Bk	1052	860		Co. of S.C. for mty. see Remok 1386 pg. 838 Assigned to First Citizens Bk. & Tr. Co.
24474	Mar. 16, 1917	"	"	"	"	James W. Shelton <sup>etal</sup>	Deed Bk	1052	860		Co. of S.C. for mty. see Remok 1375 pg. 701 Assigned to First Citizens Bk. & Tr. Co.
24474	Mar. 16, 1917	"	"	"	"	Cameron E. Smith	Deed Bk	1052	860		Co. of S.C. for mty. see Remok 1342 pg. 534 Assigned to First Citizens Bk. & Tr. Co.
24474	Mar. 16, 1917	"	"	"	"	J. P. Snipes <sup>etal</sup>	Deed Bk	1052	860		Assigned to First Citizens Bk. & Tr. Co.

# INDIRECT or MORTGAGEE Index to Real Estate Mortgages — Greenville County, S. C.

3

REG. U. S. PAT. OFFICE *CumMotto* County Indexes Since 1888 An Identifying Trade Mark

Open at Proper Tab according to First Letter or Letters of Name and refer to Buff Sub-Index sheet for page reference.

COTT FAMILY NAME INDEX No. 75 © 1949  
MADE BY THE COTT INDEX COMPANY, COLUMBUS, OHIO  
SOLD BY WALKER, EVANS & COGSWELL CO., CHARLESTON, S.C.

FILE NUMBER	MORTGAGEES FAMILY NAMES	GIVEN NAMES ABCDEFGH	GIVEN NAMES IJKLMNO	GIVEN NAMES PQRSTUWXYZ	MORTGAGORS	BOOK	PAGE	Amount	BRIEF DESCRIPTION, LOCATION, ETC. ( Not Warranted )
24474 Mar. 16, 1917	Banks	First Piedmont Bk. & Tr. Co.			Frank R. Smith <i>et al.</i>	Deed Bk 1052	860		Real Prop. Deed Assigned to First Citizens Bk. & Tr. Co. of S.C.
"	"	"	"	"	"	Deed Bk 1052	860		for RIPA see deed bk 1039 pg. 909
24414 Mar. 16, 1917	"	"	"	"	William T. Smith <i>et al.</i>	Deed Bk 1052	860		Real Prop. Deed Assigned to First Citizens Bk. & Tr. Co. of S.C.
"	"	"	"	"	"	Deed Bk 1052	860		for RIPA see deed bk 1041 pg. 240
24414 Mar. 16, 1917	"	"	"	"	Mary Ann Snyper	Deed Bk 1052	860		Co. of S.C. for mfg. see REM bk 1234 pg. 352
24474 Mar. 16, 1917	"	"	"	"	Larry W. Spivey <i>et al.</i>	Deed Bk 1052	860		Assigned to First Citizens Bk. & Tr.
"	"	"	"	"	"	Deed Bk 1052	860		Real Prop. Deed Assigned to First Citizens Bk. & Tr. Co. of S.C.
24414 Mar. 16, 1917	"	"	"	"	Don C. Spriet, <i>et al.</i>	Deed Bk 1052	860		for RIPA see deed bk 1031 pg. 674
"	"	"	"	"	"	Deed Bk 1052	860		Real Prop. Deed Assigned to First Citizens Bk. & Tr. Co. of S.C.
24414 Mar. 16, 1917	"	"	"	"	Harry M. Stiensalt <i>et al.</i>	Deed Bk 1052	860		for RIPA see deed bk 1049 pg. 886
24414 Mar. 16, 1917	"	"	"	"	William Russell Suter <i>et al.</i>	Deed Bk 1052	860		Co. of S.C. for mfg. see REM bk 1335 pg. 684
24414 Mar. 16, 1917	"	"	"	"	Moell E. Suttler	Deed Bk 1052	860		Assigned to First Citizens Bk. & Tr. Co. of S.C. for mfg. see REM bk 1301 pg. 311
24414 Mar. 16, 1917	"	"	"	"	Clyde R. Taylor <i>et al.</i>	Deed Bk 1052	860		Assigned to First Citizens Bk. & Tr. Co. of S.C. for mfg. see REM bk 1306 pg. 581
24414 Mar. 16, 1917	"	"	"	"	Robert N. Shackleton <i>et al.</i>	Deed Bk 1052	860		Assigned to First Citizens Bk. & Tr. Co.

Next page

# INDIRECT or MORTGAGEE Index to Real Estate Mortgages — Greenville County, S. C.

3  
(5)

REG. U. S. PAT. OFFICE *Chas McCorkle* County Indexes Since 1888 An Identifying Trade Mark

Open at Proper Tab according to First Letter or Letters of Name and refer to Buff Sub-Index sheet for page reference.

COTT FAMILY NAME INDEX No. 75 © 1949  
MADE BY THE COTT INDEX COMPANY, COLUMBUS, OHIO  
SOLD BY WALKER, EVANS & COGSWELL CO., CHARLESTON, S.C.

FILE NUMBER DATE OF RECORD	MORTGAGEES FAMILY NAMES	GIVEN NAMES ABCDEFGH	GIVEN NAMES IJKLMNO	GIVEN NAMES PQRSTUVWXYZ	MORTGAGORS	BOOK	PAGE	Amount	BRIEF DESCRIPTION, LOCATION, ETC. ( Not Warranted )
24474 Mar. 16, 1977	Bank				William M. Willis III, et al	1052	860		Real Prop. Agree. Assigned to First Citizens Bk & Tr. Co. of S.C. for RPIA see Deed bk 1034 pg. 994
"	"	"	"	"	"	1052	860		
24474 Mar. 16, 1977	"	"	"	"	Pelham Pointe	1052	861		of S.C. for mty. see Remok 1356 pg. 100
24474 Mar. 16, 1977	"	"	"	"	Henry Bivens et al	1052	861		Assigned to First Citizens Bk & Tr. Co. of S.C. for mty. see Remok 1357 pg. 101
24474 Mar. 16, 1977	"	"	"	"	Swim Club at Shadow Oaks Racquet Club	1052	861		Assigned to First Citizens Bk & Tr. Co. of S.C. for mty. see Remok 1348 pg. 363
24474 Mar. 16, 1977	"	"	"	"	Pelham Oaks Racquet & Club	1052	861		Assigned to First Citizens Bk & Tr. Co. of S.C. for mty. see Remok 1382 pg. 719
24474 Mar. 16, 1977	"	"	"	"	Jack E. Shaw	1052	861		Assigned to First Citizens Bk & Tr. Co. of S.C. for mty. see Remok 1349 pg. 771
24474 Mar. 16, 1977	"	"	"	"	William J. Sherman Jr. et al	1052	861		Assigned to First Citizens Bk & Tr. Co. of S.C. for mty. see Remok 1311 pg. 67
24474 Mar. 16, 1977	"	"	"	"	J. B. Stephens	1052	861		Assigned to First Citizens Bk & Tr. Co. of S.C. for mty. see Remok 1390 pg. 534
24474 Mar. 16, 1977	"	"	"	"	Robert W. Stephens et al.	1052	861		Assigned to First Citizens Bk & Tr. Co. of S.C. for mty. see Remok 1370 pg. 60
24474 Mar. 16, 1977	"	"	"	"	Dalernacle Baptist Church by its	1052	861		Assigned to First Citizens Bk & Tr. Co. of S.C. for mty. see Remok 1345 pg. 948
24474 Mar. 16, 1977	"	"	"	"	J. Randolph Taylor et al	1052	861		Assigned to First Citizens Bk & Tr. Co. of S.C. for mty. see Remok 1345 pg. 948
24474 Mar. 16, 1977	"	"	"	"	Thomas L. Thomason	1052	861		Real Prop. Agree. Assigned to First Citizens Bk & Tr. Co. of S.C. for RPIA see Deed bk 1032 pg. 574
"	"	"	"	"	"	1052	861		
24474 Mar. 16, 1977	"	"	"	"	Virgil C. Jones	1052	861		of S.C. for mty. see Remok 1388 pg. 800
24474 Mar. 16, 1977	"	"	"	"	Robert B. Jones, Jr. et al.	1052	861		Assigned to First Citizens Bk & Tr. Co. of S.C. for RPIA see Deed bk 1047 pg. 2677
"	"	"	"	"	"	1052	861		

# INDIRECT or MORTGAGEE Index to Real Estate Mortgages — Greenville County, S. C.

( 3 )

REG. U. S. PAT. OFFICE *Chas McCott* County Indexes Since 1888 An Identifying Trade Mark

Open at Proper Tab according to First Letter or Letters of Name and refer to Buff Sub-Index sheet for page reference.

COTT FAMILY NAME INDEX No. 75 © 1949  
MADE BY THE COTT INDEX COMPANY, COLUMBUS, OHIO  
SOLD BY WALKER, EVANS & COGSWELL CO., CHARLESTON, S.C.

FILE NUMBER DATE OF RECORD	MORTGAGEES FAMILY NAMES	GIVEN NAMES ABCDEFGHIJ	GIVEN NAMES JKLMNO	GIVEN NAMES PQRSTUVWXYZ	MORTGAGORS	BOOK	PAGE	Amount	BRIEF DESCRIPTION, LOCATION, ETC. ( Not Warranted )
24474 Mon. 16, 1977	Barnes				William A. Lawton <sup>etal</sup>	1052	861		g.s.c. family see R.E.M. bk 1387 pg 319 Assigned to First Citizens Bk. & Tr. Co.
24474 Mon. 16, 1977	"	"	"	"	Milton T. Arledge <sup>etal</sup>	1052	862		For mtg. see R.E.M. bk. 1327 pg. 159 assign. to First Citizens Bk. & Tr. Co. g.s.c.
24474 Mon. 16, 1977	"	"	"	"	William D. Barrow, Jr. <sup>etal</sup>	1052	862		For mtg. see R.E.M. bk. 1366 pg. 427 assign. to First Citizens Bk. & Tr. Co. g.s.c.
24474 Mon. 16, 1977	"	"	"	"	William R. Blackman <sup>etal</sup>	1052	862		For mtg. see R.E.M. bk. 1335 pg. 461 assign. to First Citizens Bk. & Tr. Co. g.s.c.
24474 Mon. 16, 1977	"	"	"	"	Arnold Benjamin, <sup>etal</sup>	1052	862		Real Prop. agree. assign. to First Citizens Bk. & Tr. Co. g.s.c. For RPA see bk. 1022 pg. 405
"	"	"	"	"	" " "	1052	862		
24474 Mon. 16, 1977	"	"	"	"	Delby Joe Bishop <sup>etal</sup>	1052	862		Real Prop. agree. assign. to First Citizens Bk. & Tr. Co. g.s.c. For RPA see bk. 1015 pg. 287
"	"	"	"	"	" " "	1052	862		
24474 Mon. 16, 1977	"	"	"	"	Stephen J. Blackstach <sup>etal</sup>	1052	862		For mtg. see R.E.M. bk. 1377 pg. 710 assign. to First Citizens Bk. & Tr. Co. g.s.c.
24474 Mon. 16, 1977	"	"	"	"	Ruth Hughes Blackstach <sup>etal</sup>	1052	862		Real Prop. agree. assign. to First Citizens Bk. & Tr. Co. g.s.c. For RPA see bk. 996 pg. 780
"	"	"	"	"	" " "	1052	862		
24474 Mon. 16, 1977	"	"	"	"	Doyce Lee Baling, Jr. <sup>etal</sup>	1052	862		For mtg. see R.E.M. bk. 1365 pg. 143 assign. to First Citizens Bk. & Tr. Co. g.s.c.
24474 Mon. 16, 1977	"	"	"	"	Gene A. Bayl, <sup>etal</sup>	1052	862		See mtg. see R.E.M. bk. 1312 pg. 533 assign. to First Citizens Bk. & Tr. Co. g.s.c.
24474 Mon. 16, 1977	"	"	"	"	James R. Brannon <sup>etal</sup>	1052	862		Real Prop. agree. assign. to First Citizens Bk. & Tr. Co. g.s.c. For RPA see bk. 1023 pg. 687
"	"	"	"	"	" " "	1052	862		
24474 Mon. 16, 1977	"	"	"	"	Keith A. Bridger, <sup>etal</sup>	1052	862		g.s.c. for mtg. see R.E.M. bk. 1336 pg. 137 assign. to First Citizens Bk. & Tr. Co.

# INDIRECT or MORTGAGEE Index to Real Estate Mortgages — Greenville County, S. C.

REG. U. S. PAT. OFFICE *Chas. McCott* County Indexes Since 1888 An Identifying Trade Mark

Open at Proper Tab according to First Letter or Letters of Name and refer to Buff Sub-Index sheet for page reference.

COTT FAMILY NAME INDEX No. 75 © 1949  
MADE BY THE COTT INDEX COMPANY, COLUMBUS, OHIO  
SOLD BY WALKER, EVANS & COGSWELL CO., CHARLESTON, S.C.

(7)

FILE NUMBER	MORTGAGEES	GIVEN NAMES	GIVEN NAMES	GIVEN NAMES	MORTGAGORS	BOOK	PAGE	Amount	BRIEF DESCRIPTION, LOCATION, ETC. ( Not Warranted )
DATE OF RECORD	FAMILY NAMES	ABCDEFGHIH	IJKLMNO	PQRSTUVWXYZ					
24474 Mar. 16, 1977	Bard	First Piedmont	Trust Co.		ms. Cora W. Brown	1052	862		g.s.c. for mtg. see R.E.M. BK. 1104 Pg. 495 assign. to First Citizens BK. 12. Co.
24474 Mar. 16, 1977	"	"	"	"	Tom S. Bruce, et al	1052	862		s.c. for mtg. see R.E.M. BK. 1535 Pg. 525 assign. to First Citizens BK. 12. Co. g
24474 Mar. 16, 1977	"	"	"	"	Ed P. Bryan, et al	1052	862		s.c. for mtg. see R.E.M. BK. 1306 Pg. 401 assign. to First Citizens BK. 12. Co. g
24474 Mar. 16, 1977	"	"	"	"	Edward P. Bryan, et al	1052	862		g.s.c. for mtg. see R.E.M. BK. 1246 Pg. 70 assign. to First Citizens BK. 12. Co.
24474 Mar. 16, 1977	"	"	"	"	Larry Campbell, et al	1052	862		Real Prop. agree. assign. to First Citizens BK. 12. Co. g.s.c. for RPA
"	"	"	"	"	" " "	1052	862		see deed BK. 1038 Pg. 422
24474 Mar. 16, 1977	"	"	"	"	Lue W. Case	1052	862		s.c. for mtg. see R.E.M. BK. 1351 Pg. 58 assign. to First Citizens BK. 12. Co. g
24474 Mar. 16, 1977	"	"	"	"	Sammie B. McAlle	1052	862		g.s.c. for mtg. see R.E.M. BK. 1332 Pg. 269 assign. to First Citizens BK. 12. Co.
24474 Mar. 16, 1977	"	"	"	"	Nelson Chuldas, et al	1052	862		g.s.c. for mtg. see R.E.M. BK. 1376 Pg. 959 assign. to First Citizens BK. 12. Co.
24474 Mar. 16, 1977	"	"	"	"	Jerry Lee Cobb, et al	1052	862		g.s.c. for mtg. see R.E.M. BK. 1356 Pg. 15 assign. to First Citizens BK. 12. Co.
24474 Mar. 16, 1977	"	"	"	"	Walter L. Coker, et al	1052	862		g.s.c. for mtg. see R.E.M. BK. 1357 Pg. 43 assign. to First Citizens BK. 12. Co.
24474 Mar. 16, 1977	"	"	"	"	Ernest A. Cordley, et al	1052	862		g.s.c. for mtg. see R.E.M. BK. 1349 Pg. 77 assign. to First Citizens BK. 12. Co.
24474 Mar. 16, 1977	"	"	"	"	Lanny H. Corriher, et al	1052	863		for mtg. see R.E.M. BK. 1285 Pg. 815 Assign. to First Citizens BK. 12. Co. g.s.c.
24474 Mar. 16, 1977	"	"	"	"	Johnny Michael Crawford	1052	863		for mtg. see R.E.M. BK. 1349 Pg. 878 Assign. to First Citizens BK. 12. Co. g.s.c.
24474 Mar. 16, 1977	"	"	"	"	Nelson F. Dickson, et al	1052	863		for mtg. see R.E.M. BK. 1361 Pg. 174 Assign. to First Citizens BK. 12. Co. g.s.c.
24474 Mar. 16, 1977	"	"	"	"	W. Frank Dole, et al	1052	863		for mtg. see R.E.M. BK. 1337 Pg. 930 Assign. to First Citizens BK. 12. Co. g.s.c.



# INDIRECT or MORTGAGEE Index to Real Estate Mortgages — Greenville County, S. C.

REG. U. S. PAT. OFFICE *Chas. M. Catts* County Indexes Since 1888 An Identifying Trade Mark

Open at Proper Tab according to First Letter or Letters of Name and refer to Buff Sub-Index sheet for page reference.

COTT FAMILY NAME INDEX No. 75 © 1949  
MADE BY THE COTT INDEX COMPANY, COLUMBUS, OHIO  
SOLD BY WALKER, EVANS & COGSWELL CO., CHARLESTON, S.C.

FILE NUMBER	MORTGAGEES	GIVEN NAMES	GIVEN NAMES	GIVEN NAMES	MORTGAGORS	BOOK	PAGE	Amount	BRIEF DESCRIPTION, LOCATION, ETC.
DATE OF RECORD	FAMILY NAMES	ABCDEFGH	IJKLMNO	PQRSTUVWXYZ					( Not Warranted )
24474 Mar. 16, 1977	Bank	First Piedmont Bk. & Tr. Co.			Jackson L. DuBois, et al	Deed Bk.	1052 863		For mtg. see REm Bk. 1310 pg. 575 Assign. to First Citizens Bk. & Tr. Co. of S.C.
24474 Mar. 16, 1977	"	"	"	"	M <sup>c</sup> Kinney Duckett, et al Ind. & M.	Deed Bk.	1052 863		For mtg. see REm Bk. 1351 pg. 159 Assign. to First Citizens Bk. & Tr. Co. of S.C.
24474 Mar. 16, 1977	"	"	"	"	Ray W. Earnest, et al	Deed Bk.	1052 863		For mtg. see REm Bk. 1269 pg. 431 Assign. to First Citizens Bk. & Tr. Co. of S.C.
"	"	"	"	"	James F. Edelman, et al	Deed Bk.	1052 863		For mtg. see REm Bk. 1317 pg. 511 Assign. to First Citizens Bk. & Tr. Co. of S.C.
"	"	"	"	"	Robert L. Emory, et al	Deed Bk.	1052 863		Real Prop. Deed. Assign. First Citizens Bk. & Tr. Co. of S.C. to R. L. Emory et al 1052 pg. 511
"	"	"	"	"	"	Deed Bk.	1052 863		
"	"	"	"	"	Paul L. Fair, et al Jr. (son of J. Fair)	Deed Bk.	1052 863		Assign. to First Citizens Bk. & Tr. Co. of S.C.
"	"	"	"	"	Johnny J. Farrow, et al	Deed Bk.	1052 863		For mtg. see REm Bk. 1322 pg. 96 Assign. to First Citizens Bk. & Tr. Co. of S.C.
"	"	"	"	"	William J. Firth, et al	Deed Bk.	1052 863		For mtg. see REm Bk. 1321 pg. 517 Assign. to First Citizens Bk. & Tr. Co. of S.C.
"	"	"	"	"	Irene S. Fuller	Deed Bk.	1052 863		For mtg. see REm Bk. 1301 pg. 825 Assign. to First Citizens Bk. & Tr. Co. of S.C.
"	"	"	"	"	Philip S. Furr, Jr., et al	Deed Bk.	1052 863		For mtg. see REm Bk. 1320 pg. 211 Assign. to First Citizens Bk. & Tr. Co. of S.C.
"	"	"	"	"	Charles C. Floyd, et al	Deed Bk.	1052 863		For mtg. see REm Bk. 1288 pg. 522 Assign. to First Citizens Bk. & Tr. Co. of S.C.
"	"	"	"	"	Lyndell D. Flowers, et al	Deed Bk.	1052 863		For mtg. see REm Bk. 1327 pg. 222 Assign. to First Citizens Bk. & Tr. Co. of S.C.
"	"	"	"	"	Raymond L. Fulmer, et al	Deed Bk.	1052 863		For mtg. see REm Bk. 1324 pg. 200 Assign. to First Citizens Bk. & Tr. Co. of S.C.
"	"	"	"	"	Ronald E. Good, et al	Deed Bk.	1052 863		For mtg. see REm Bk. 1321 pg. 517 Assign. to First Citizens Bk. & Tr. Co. of S.C.
"	"	"	"	"	James W. Howell, et al	Deed Bk.	1052 863		For mtg. see REm Bk. 1321 pg. 517 Assign. to First Citizens Bk. & Tr. Co. of S.C.

# INDIRECT or MORTGAGEE Index to Real Estate Mortgages — Greenville County, S. C.

3  
(U)

REG. U. S. PAT. OFFICE *Chas. McCorkle* County Indexes Since 1888 An Identifying Trade Mark

Open at Proper Tab according to First Letter or Letters of Name and refer to Buff Sub-Index sheet for page reference.

COTT FAMILY NAME INDEX No. 75 © 1949  
MADE BY THE COTT INDEX COMPANY, COLUMBUS, OHIO  
SOLD BY WALKER, EVANS & COGSWELL CO., CHARLESTON, S. C.

FILE NUMBER	MORTGAGEES	GIVEN NAMES	GIVEN NAMES	GIVEN NAMES	MORTGAGORS	BOOK	PAGE	Amount	BRIEF DESCRIPTION, LOCATION, ETC. ( Not Warranted )
DATE OF RECORD	FAMILY NAMES	ABCDEFGHIJ	IJKLMNOP	QRSTUVWXYZ					
24474 Mar. 16, 1977	Bank				Grass, Inc.	Dead Bk. 1052	863		For mty. see R.E.M. Bk. 1365 pg. 975 Assign. to First Citizens Bk. & Tr. Co. S.C.
" "	"	"	"	"	Ernest D. Green, et al	Dead Bk. 1052	863		For mty. see R.E.M. Bk. 1343 pg. 338 Assign. to First Citizens Bk. & Tr. Co. S.C.
" "	"	"	"	"	Doris Bell Hunter	Dead Bk. 1052	863		For mty. see R.E.M. Bk. 1324 pg. 416 Assign. to First Citizens Bk. & Tr. Co. S.C.
" "	"	"	"	"	R. Dean Hackett, et al	Dead Bk. 1052	863		For mty. see R.E.M. Bk. 1357 pg. 398 Assign. to First Citizens Bk. & Tr. Co. S.C.
" "	"	"	"	"	Mildred J. Hall	Dead Bk. 1052	863		For mty. see R.E.M. Bk. 1299 pg. 437 Assign. to First Citizens Bk. & Tr. Co. S.C.
" "	"	"	"	"	Inez M. Hamby	Dead Bk. 1052	863		For mty. see R.E.M. Bk. 1326 pg. 679 Assign. to First Citizens Bk. & Tr. Co. S.C.
" "	"	"	"	"	Jeremy J. Thomson	Dead Bk. 1052	864		Real Prop. Agree. Assign. to First Citizens Bk. & Tr. Co. S.C. for R/P/A see dead Bk. 1046 pg. 469
" "	"	"	"	"	"	Dead Bk. 1052	864		
" "	"	"	"	"	"	Dead Bk. 1052	864		
" "	"	"	"	"	Bayle B. Shulbald	Dead Bk. 1052	864		Assign. to First Citizens Bk. & Tr. Co. S.C.
" "	"	"	"	"	Leonard J. Zoula	Dead Bk. 1052	864		
" "	"	"	"	"	"	Dead Bk. 1052	864		
" "	"	"	"	"	J. Willard Knight	Dead Bk. 1052	864		for R/P/A see dead Bk. 1018 pg. 114
" "	"	"	"	"	Walter Williams	Dead Bk. 1052	864		W.C. For mty. see R.E.M. Bk. 1274 pg. 727 Assign. to First Citizens Bk. & Tr. Co. S.C.
" "	"	"	"	"	Edwin J. Young, et al	Dead Bk. 1052	864		S.C. For mty. see R.E.M. Bk. 1374 pg. 494 Assign. to First Citizens Bk. & Tr. Co. S.C.
25815 Mar. 30, 1977	"				1-15-79 # 20815 J. J. Jones, Jr.	Dead Bk. 1053	711		Real Prop. Agree. For mty. see R.E.M. Bk. 1376 pg. 262
27272 Apr. 12, 1977	"				Charles C. Fagson	1394	466		Release Lot 50 Windsor Park

# INDIRECT or MORTGAGEE Index to Real Estate Mortgages — Greenville County, S. C.

REG. U. S. PAT. OFFICE *Chas. McClellan* County Indexes Since 1888 An Identifying Trade Mark

Open at Proper Tab according to First Letter or Letters of Name and refer to Buff Sub-Index sheet for page reference.

COTT FAMILY NAME INDEX No. 75 © 1949  
MADE BY THE COTT INDEX COMPANY, COLUMBUS, OHIO  
SOLD BY WALKER, EVANS & COGSWELL CO., CHARLESTON, S.C.

FILE NUMBER	MORTGAGEES FAMILY NAMES	GIVEN NAMES ABCDEFGHIJ	GIVEN NAMES JKLMNO	GIVEN NAMES PQRSTUVWXYZ	MORTGAGORS	BOOK	PAGE	Amount	BRIEF DESCRIPTION, LOCATION, ETC. ( Not Warranted )
27567 Apr. 14, 1977	Bank	First	Piedmont	Bank & Trust Co.	Jack N. Trim, et al	1394	641		Release lien from Judgment Recd #77-1172 - for mty. see REM Bk. 1344 pg. 910 & Bk. 1344 pg. 914 For mty. see REM Bk. 1241 pg. 453 Release lot 67 Terrace Garden
"	"	"	"	"	"	1394	641		
30183 May 6, 1977	"	"	"	"	W. H. Alfred	1396	927		For mty. see REM Bk. 1241 pg. 453 Release lot 67 Terrace Garden
31101 May 16, 1977	"	"	"	"	Coal Yard Associates	1397	750		For mty. see REM Bk. 1345 pg. 661 Release lot 10 Washington Park
32653 May 30, 1977	"	"	"	"	Elizabeth P. Freeman	1399	263		mty. see REM Bk. 1351 pg. 470
35050 June 17, 1977	"	"	"	"	Robert J. Davis, et al	1401	520		and continuation of lien. For
"	"	"	"	"	"	1401	520		Release Lien by Judgment Recd #77-1098 For mty. see REM Bk. 1358 pg. 567
1231 July 12, 1977	"	"	"	"	Inc. of Bielle Caroline Construction Co.	1403	800		Release lots 37, 41 & 42 & pt. lot 43
"	"	"	"	"	"	1403	800		See 7. Elliston Annex - for mty. see REM Bk. 1340 pg. 27
558 July 7, 1977	"	"	"	"	as L. Hampton Pelham Points	1060	17		For mty. see REM Bk. 1356 pg. 100 Release pt. lot 2 Pelham Points
2050 July 19, 1977	"	"	"	"	Jaylois, Inc.	1060	859		Real Prop. Agree. Assigned to First Citizens Bk. & Tr. Co. For mty. see REM Bk. 1356 pg. 100 Release pt. lot 2 Pelham Points
"	"	"	"	"	"	1060	859		Real Prop. Agree. Assigned to First Citizens Bk. & Tr. Co. For mty. see REM Bk. 1356 pg. 100 Release pt. lot 2 Pelham Points
3027 July 28, 1977	"	"	"	"	A & B Properties, Inc.	1405	397		For mty. see REM Bk. 1269 pg. 43 Release lot 32 Kingswood
6482 Aug. 29, 1977	"	"	"	"	Community Properties, Inc.	1408	400		For mty. see REM Bk. 1368 pg. 564 Release Lien by Judgment Recd #77-2767
8774 Sept. 16, 1977	"	"	"	"	Lottie Beal Wilson, et al	1410	155		For mty. see REM Bk. 1331 pg. 293 Release Lien by Judgment Recd #77-3133
10895 Oct. 6, 1977	"	"	S-15-78	"	Donnie S. Sikes, et al Maurice N. Carner, Jr.	1066	376		Real Prop. Agree.

# INDIRECT or MORTGAGEE Index to Real Estate Mortgages — Greenville County, S. C.

REG. U. S. PAT. OFFICE *Chas McCott* County Indexes Since 1888 An Identifying Trade Mark

Open at Proper Tab according to First Letter or Letters of Name and refer to Buff Sub-Index sheet for page reference.

COTT FAMILY NAME INDEX No. 75 © 1949  
MADE BY THE COTT INDEX COMPANY, COLUMBUS, OHIO  
SOLD BY WALKER, EVANS & COGSWELL CO., CHARLESTON, S.C.

(V)

FILE NUMBER	MORTGAGEES	GIVEN NAMES	GIVEN NAMES	GIVEN NAMES	MORTGAGORS	BOOK	PAGE	Amount	BRIEF DESCRIPTION, LOCATION, ETC. ( Not Warranted )	
DATE OF RECORD	FAMILY NAMES	ABCDEFGHIJ	IJKLMNOP	QRSTUVWXYZ						
12544	Bank	First Piedmont Bank			<i>Cancelled 11-7-79 #15630 dat BK 68-1847</i> Paul E. Finch, Jr. et al	deud Bk.	1067	150	Real Prop. Agre.	
Oct. 21, 1977	"	"	"	"	Gregory B. Wilson, et al	deud Bk.	1417	179	Release lien by Judgment Roll # 77-4626 - for mtgs see Rem. Bk. 1336 pg. 183 & Bk. 1355 pg. 601	
16510	"	"	"	"	"	"	1417	179		
Nov. 29, 1977	"	"	"	"	"	"	"	1417		179
"	"	"	"	"	"	"	"	1417		179
20239	"	(New First Citizen Bk. & Tr. Co.)			David A. Hudson, et al	deud Bk.	1071	532	Real Prop. Agre.	
Jan. 6, 1978	"	"			Ruth R. Lindlee	deud Bk.	1420	794	REM Bk. 1338 pg. 46 Release of mtg. - for mtg. see	
20809	"	"			Curtis Davis, et al	deud Bk.	1072	516	Real Prop. Agre.	
Jan. 11, 1978	"	"			Benjamin Paine	deud Bk.	1422	988	for mtg. see Rem. Bk. 1299 pg. 193 Release lien by Judgment Roll 77-5312	
21911	"	"			William B. Edney, Jr.	deud Bk.	1073	761	Real Prop. Agre.	
Jan. 24, 1978	"	"			Mac's Construction Co., Inc.	deud Bk.	1423	957	for mtg. see Rem. Bk. 1138 pg. 553 Mtg. Assign First Citizen Bk. & Tr. Co. for mtg. see Rem. Bk. 1249 pg. 591 Mtg. assigned to The Galco Corp.	
23460	"	"			Howard C. Helgeson	deud Bk.	1439	614	Mtg. re-assigned to First Citizen Bk. & Tr. Co. of S.C. - for mtg. see Rem. Bk. 1249 pg. 591 for mtg. see Rem. Bk. 1174 pg. 327 Release 21 Dec. P & N Dr. also comment for mtg. see Rem. Bk. 1345 pg. 661 Release lot 4 Washington Park	
Feb. 9, 1978	"	"			Howard C. Helgeson	deud Bk.	1439	616		
24147	"	"			"	deud Bk.	1439	616		
Feb. 16, 1978	"	"			J. Jowers Rice	deud Bk.	1084	64		
24622	"	"			Coal yard Associate		1449	55		
Feb. 21, 1978	"	"								
3126	"	"								
July 28, 1978	"	"								
3127	"	"								
July 28, 1978	"	"								
3057	"	"								
July 28, 1978	"	"								
13729	"	"								
Nov. 1, 1978	"	"								

(over)

# INDIRECT or MORTGAGEE Index to Real Estate Mortgages — Greenville County, S. C.

REG. U. S. PAT. OFFICE *Chas. McClellan* County Indexes Since 1888 An Identifying Trade Mark

Open at Proper Tab according to First Letter or Letters of Name and refer to Buff Sub-Index sheet for page reference.

COTT FAMILY NAME INDEX No. 75 © 1949  
MADE BY THE COTT INDEX COMPANY, COLUMBUS, OHIO  
SOLD BY WALKER, EVANS & COGSWELL CO., CHARLESTON, S. C.

FILE NUMBER	DATE OF RECORD	MORTGAGEES FAMILY NAMES	GIVEN NAMES ABCDEFGHIJ	GIVEN NAMES JKLMNO	GIVEN NAMES PQRSTUVWXYZ	MORTGAGORS	BOOK	PAGE	Amount	BRIEF DESCRIPTION, LOCATION, ETC. ( Not Warranted )	
22053	Jan. 26, 1979	Bank				First Piedmont Bank & Trust Co., <i>Son's Corporation</i>					
"	"	"				"	456	79			Release lat White Horn Road
25597	Mar 7, 1979	"				" <i>a 1st pts</i>	1456	79			for mtg. see Rem Bk. 1386 pg. 614
28679	Apr. 4, 1979	"				<i>Riddle Farm</i>	Deed Bk.				Cyrus - record Bk. 1390 pg. 960
2541	July 23, 1979	"				<i>Shen Come &amp; Ellen,</i>	1461	918	100,000		Joy mtg. see Rem Bk. 1291 pg. 61
10268	Sept. 25, 1979	"				<i>Coal yard Association</i>	Deed Book				Release lat 72 South Horn Farm
21474	Jan. 1, 1980	"				<i>Thomas B. Nuguenin</i>	1481	911			Oak Hill Plaza, Sec. 2
23347	Jan. 30, 1980	"				<i>William B. Harts, Jr. - dlyn</i>	1492	782	105,000		Lat Old Laurens Rd.
3623	Aug. 7, 1980	"				<i>Ortha C. Ward</i>	Deed Bk.				Joy mtg. see Rem Bk. 1345 pg. 661
22426	Feb. 6, 1981	"				<i>Larry J. Heard</i>	1119	944			Release lat 9 Washington Pk
3193	Oct 1, 1981	"				<i>P. L. Bruce G. alt.</i>	Deed Bk.				Joy mtg. see Rem Bk. 1367 pg. 981
34194	Jan 16, 1983	"				<i>Robert W. Ridmore, Jr.</i>	Deed Bk.				Release small parcel Quail Hill into
						<i>Jack Foster et al</i>	1190	616			Lat 5 Harts Cr., Pelham
											Release lat 45 Elizabeth Hgt.
											from judgment case 79-5906
											Joy mtg. see Rem Bk. 1382 pg. 306
											Real Prop. Agmt
											Salapo St. & Oldy Paris mt. Rd.
											Lat New Suncombe Rd.
											Real Property Agreement
											Real Property Agreement