

INDIRECT or MORTGAGEE Index to Real Estate Mortgages — Greenville County, S. C.

REG. U. S. PAT. OFFICE *Wm. McCott* County Indexes Since 1888 An Identifying Trade Mark

Open at Proper Tab according to First Letter or Letters of Name and refer to Buff Sub-Index sheet for page reference.

COTT FAMILY NAME INDEX No. 75 © 1949
MADE BY THE COTT INDEX COMPANY, COLUMBUS, OHIO
SOLD BY WALKER, EVANS & COGSWELL CO., CHARLESTON, S.C.

FILE NUMBER DATE OF RECORD	MORTGAGEES FAMILY NAMES	GIVEN NAMES ABCDEFGHIJ	GIVEN NAMES JKLMNOPQ	GIVEN NAMES RSTUVWXYZ	MORTGAGORS	BOOK	PAGE	Amount	BRIEF DESCRIPTION, LOCATION, ETC. (Not Warranted)
19923 Feb. 26, 1975	Bank				James D. Darden, et al	1333	835	21,500	10.1 acc. dirt rd. Bates rd.
20163 Feb. 28, 1975	"	"	"	"	John K. Brockman	1334	35	16,000	1 Rutledge Lake Rd.
20434 Mar. 4, 1975	"	"	"	"	J. Frank Ogletree, Jr.	1334	233	150,000	5+ 26 acc. Finley Budge Rd. Mill Rd. from valley & sta.
20505 Mar. 5, 1975	"	"	"	"	Paul R. Tucker	1334	343	21,500	Lots 108, 109 & tract 1 E. County Denville Counties
20846 Mar. 10, 1975	"	"	"	"	William R. Taler, Jr.	1334	590	22,000	17.93 acc. Laurens + 41.55 acc. + 45.9 acc. mill. rd. (Belvue rd.) Belle View Camm. Bates rd.
21177 Mar. 14, 1975	"	"	"	"	Carroll E. Gillespie	1334	879	8,305	21.1 acc. Little Texas Rd Budge rd. Fairview & near 1/2 mile
21767 Mar. 20, 1975	"	"	"	"	Wayne Cralley, et al	1335	234	73,700	Pl. 64.24 ac. West View In mtg. on Plm. rd. 959 pg. 537 Assigned to Lilla T. Feden -
22401 Mar. 31, 1975	"	"	"	"	Jim Peters	1335	848		
22615 Apr. 2, 1975	"	"	"	"	John J. Bowdway, et al	1335	987	24,000	3 acres Pleasant View Rd. Hiawatha sec. 1
23674 Apr. 14, 1975	"	"	"	"	Charles D. Painter	1336	904	11,900	Lot 5 Fall moon Dr.
24255 Apr. 18, 1975	"	"	"	"	Jeff R. Richardson, Jr.	1337	328	75,000	275.27 acc. Nash Mill Rd sec. 1 "Hiawatha"
24348 Apr. 21, 1975	"	"	"	"	Joseph P. Antini, et al	1337	409	24,000	3.62 acc. = tract 6 Fall moon Dr Bates rd.
25512 May 2, 1975	"	"	"	"	Clifton L. Hawkins	1338	375	21,300	53.9 acc. Circle Rd. on Rembert 1271 (pg. 117)
25521 May 2, 1975	"	"	"	"	Malcolm M. Manning	1338	397		Relax on 6.22 acres - forest Bates rd. Highland St.
26831 May 19, 1975	"	"	"	"	Julia Faye Lowe	1339	426	27,000	78.75 acc. must. Budge Dr

INDIRECT or MORTGAGEE Index to Real Estate Mortgages — Greenville County, S. C.

REG. U. S. PAT. OFFICE *Chas McCott* County Indexes Since 1888
An Identifying Trade Mark

☞ Open at Proper Tab according to First Letter or Letters of Name and refer to Buff Sub-Index sheet for page reference.

COTT FAMILY NAME INDEX No. 75 © 1949
MADE BY THE COTT INDEX COMPANY, COLUMBUS, OHIO
SOLD BY WALKER, EVANS & COGSWELL CO., CHARLESTON, S.C.

(B)

FILE NUMBER	MORTGAGEES FAMILY NAMES	GIVEN NAMES ABCDEFGH	GIVEN NAMES IJKLMNO	GIVEN NAMES PQRSTUVWXYZ	MORTGAGORS	BOOK	PAGE	Amount	BRIEF DESCRIPTION, LOCATION, ETC. (Not Warranted)
26918	Bank								
May 19 1975		Federal Land Of Columbia			Gerry E. Lester, et al	1339	521	.00	Chick Spp. Sp.
27443	"	"	"	"	Robert D. Suttler, Jr.	1339	866	36,000	11.20 acres Sulher Rd.
May 23 1975	"	"	"	"	Robert D. Suttler, Jr.	1339	866	.00	
28070	"	"	"	"	Byron F. Stone, et al	1340	511	22,500	3.64 aca. Tiger Mills Rd.
May 30 1975	"	"	"	"	Byron F. Stone, et al	1340	511	.00	Agmt. au Rempt. 1249 sq. 629
28118	"	"	"	"	Charles A. Short, et al	1340	497	21,300	Release tract Sullivan Road
May 30 1975	"	"	"	"	Charles A. Short, et al	1340	497	.00	
29523	"	"	"	"	John C. Barnes, et al	1341	655	10,000	4 acres
Jun 13 1975	"	"	"	"	John C. Barnes, et al	1341	655	.00	Glassy mtn. Sp.
29586	"	"	"	"	Harold L. Bell, et al	1341	751	32,500	71 aca. N. Tiger River
Jun 16 1975	"	"	"	"	Harold L. Bell, et al	1341	751	.00	50 ft. Rd. Sville
30835	"	"	"	"	Ralph O. Jones et al	1342	789	9,100	4.06 acres unnamed
Jun 27 1975	"	"	"	"	Ralph O. Jones et al	1342	789	.00	21.38 Aca. Cooley Br. Rd.
142	"	"	"	"	Charles Donald Styles	1343	18	45,000	Rd. Sville Sp.
Jul 1 1975	"	"	"	"	Charles Donald Styles	1343	18	.00	13.2 aca. (Tract 3) Belvue
551	"	"	"	"	Douglas B. Cone, et al	1343	375	56,200	Campbell mill Rd. Glassy mtn. Sp.
Jul 7 1975	"	"	"	"	Douglas B. Cone, et al	1343	375	.00	88 aca. Cor. Goodson Rd. +
5149	"	"	"	"	Eugene Kemp et al	1347	91		
Aug 26 1975	"	"	"	"	Eugene Kemp et al	1347	91	.00	Release tract Sullivan Road
5317	"	"	"	"	Gloria M. Montjoy	1347	240	60,000	27.07 acres U.S. Hwy. 25
Aug 28 1975	"	"	"	"	Gloria M. Montjoy	1347	240	.00	
6000	"	"	"	"	Thomas E. Taylor, et al	1347	891	33,700	39.37 acres Georgia Rd.
Sept 4 1975	"	"	"	"	Thomas E. Taylor, et al	1347	891	.00	
6444	"	"	"	"	David L. Fowler, et al	1348	204	24,000	4.08 aca. near Fork Shoals
Sept 9 1975	"	"	"	"	David L. Fowler, et al	1348	204	.00	
7942	"	"	"	"	Thomas M. Hughes, et al	1349	447	25,000	40.23 acres Blue Ridge Rd.
Sept 24 1975	"	"	"	"	Thomas M. Hughes, et al	1349	447	.00	
11113	"	"	"	"	Thomas Lane Mcmahon	1352	07	15,500	Forest Park Sville
Oct 24 1975	"	"	"	"	Thomas Lane Mcmahon	1352	07	.00	Lot 08 Forest Park Dr.

(over)

INDIRECT or MORTGAGEE Index to Real Estate Mortgages — Greenville County, S. C.

REG. U. S. PAT. OFFICE *Chester McCarty* County Indexes Since 1888 An Identifying Trade Mark

Open at Proper Tab according to First Letter or Letters of Name and refer to Buff Sub-Index sheet for page reference.

COTT FAMILY NAME INDEX No. 75 © 1949
MADE BY THE COTT INDEX COMPANY, COLUMBUS, OHIO
SOLD BY WALKER, EVANS & COGSWELL CO., CHARLESTON, S.C.

FILE NUMBER DATE OF RECORD	MORTGAGEES FAMILY NAMES	GIVEN NAMES ABCDEFGHIJ	GIVEN NAMES JKLMNO	GIVEN NAMES PQRSTUVWXYZ	MORTGAGORS	BOOK	PAGE	Amount	BRIEF DESCRIPTION, LOCATION, ETC. (Not Warranted)
11219 Oct. 27, 1975	Bank				John M. Cook, et al	1352	159	32,650	Net = 14.2 ac. access Rth to Wapp Rd. + Spring Park Rd, Chuland Sp also easement for ingress & egress
"	"	"	"	"	" " " "	1352	151		
"	"	"	"	"	" " " "	1352	151		
11691 Oct. 31, 1975	"	"	"	"	Jerry H. Breazale, et al	1352	519		Agreement limiting open-end Security Instrument - priority see Rem Bk. 1303 pg. 811
"	"	"	"	"	" " " "	1352	519		
12463 Nov. 19, 1975	"	"	"	"	James W. Murphy	1353	213	27,500	17.74 ac. near Piedmont Church Rd. + trace Meadow Rd.
12751 Nov. 13, 1975	"	"	"	"	Daynelle E. Brown	1353	493	101,500	Lot = 9.15 ac. cor. Milford see REM Book 1248 pg. 533
12958 Nov. 14, 1975	"	"	"	"	Charles M. Haws, et al	1353	711		Release 3.994 Acres - 1st mtg. 2nd mtg. see Rem Bk. 1327 pg. 221
13248 Nov. 18, 1975	"	"	"	"	Eugene K. Hart	1353	949		Release 0.55 acres Ratonville Rd. Butler 2nd mtg. see Rem Book 1271 pg. 117
13476 Nov. 20, 1975	"	"	"	"	Malcolm M. Manning	1354	109		Release 4.32 acres - Chuland Sp.
14063 Nov. 28, 1975	"	"	"	"	Harriett J. Spivey	1354	634	85,000	Tract 25.60 Acres, McKelvey Rd
14122 Nov. 28, 1975	"	"	"	"	Robert E. Dearle, et al	1354	674	85,000	Tract = 39.52 Acres, Cor. S. C. Hwy 418 + Hopkins Dr. less part. Also tract # = 96.44 Acres, U.S. Hwy 25, Oakland Sp.
"	"	"	"	"	" " " "	1354	674		Rd. + trace Meadow Rd.
147714 Dec. 5, 1975	"	"	"	"	Daynelle E. Brown	1355	251	101,500	Lot = 9.15 ac. cor. Milford Church Rd. Saluda St.
16397 Dec. 24, 1975	"	"	"	"	John C. Cannon	1356	696	12,000	Lot = 1.21 acres Bailey mill

INDIRECT or MORTGAGEE Index to Real Estate Mortgages — Greenville County, S. C.

REG. U. S. PAT. OFFICE *Chas. McCulloch* County Indexes Since 1888 An Identifying Trade Mark

Open at Proper Tab according to First Letter or Letters of Name and refer to Buff Sub-Index sheet for page reference.

COTT FAMILY NAME INDEX No. 75 © 1949
MADE BY THE COTT INDEX COMPANY, COLUMBUS, OHIO
SOLD BY WALKER, EVANS & COGSWELL CO., CHARLESTON, S.C.

(C)

FILE NUMBER DATE OF RECORD	MORTGAGEES FAMILY NAMES	GIVEN NAMES ABCDEFGHIJ	GIVEN NAMES JKLMNOPQ	GIVEN NAMES RSTUVWXYZ	MORTGAGORS	BOOK	PAGE	Amount	BRIEF DESCRIPTION, LOCATION, ETC. (Not Warranted)
16400 Dec. 24, 1975	Bank		Federal Land Of Columbia		D. J. O'Connor	1356	731	.00 115,000	Tract 1 = 36.4 acc. Cor. Soil Shoals rd. 1/2 leg. rd.
"	"	"	"	"	" "	1356	731		Tract 2 = 65 acc. Soil Shoals rd. Balkanum sp.
"	"	"	"	"	" "	1356	731		
16480 Dec. 29, 1975	"	"	"	"	Eduvine J. J. Massum	1326	517		Property in Lenoir and 1287/19.517 Kearney 214 near Soil Lenoir
16472 Dec. 29, 1975	"	"	"	"	Mary Ruth Miller ^{et al} _{Missage}	1356	800	.00 75,000	leg. part. also prop. in Laurens Parcel 2 = lot 1 + Pt. lot 2
17342 Jan. 7, 1976	"	"	"	"	Herbert J. Clark, II ^{et al}	1357	565	.00 33,500	rd. 5-542 Tract = 0.10 acres S.C.
17533 Jan. 9, 1976	"	"	"	"	Mary Ruth Miller ^{et al} _{Missage}	1357	688	.00 75,000	leg. part. also prop. in Laurens city Parcel 2 = lot 1 + Pt. lot 2
17679 Jan. 12, 1976	"	"	"	"	Don H. Nichols, ^{et al}	1357	787	.00 46,000	rd. 3.54 acres Scuffletown
18300 Jan. 19, 1976	"	"	"	"	H. M. Waster	1358	237	.00 22,500	48.54 Acres
18533 Jan. 21, 1976	"	"	"	"	John L. Dickerson	1358	560	.00 60,000	Tract 1 = 12.62 acc. Old angusta rd. Tract 2 = 31.8
"	"	"	"	"	" " "	1358	560		also. more sp.
18790 Jan. 23, 1976	"	"	"	"	Willan H. Jupp, ^{et al}	1358	712	.00 36,000	(W. Ridgway rd.) Shanklin sp. Lot = 8.12 acc. S.C. Hwy. 23-33 (S.C. State rd. 23106)
19469 Feb. 2, 1976	"	"	"	"	Francis E. Miller	1359	348	.00 132,500	38.1 acc. Half course rd. Large rd. Balkanum sp.
19772 Feb. 4, 1976	"	"	"	"	Carl S. Nelly, ^{et al}	1359	591	.00 20,000	Lots 213 = 4.3 acc. Holland
20408 Feb. 11, 1976	"	"	"	"	Larry J. McCarter, ^{et al}	1359	993	.00 115,000	Tract = 58.29 acres
21872 Feb. 27, 1976	"	"	"	"	Charles L. Kendrick	1361	153	.00 29,000	Lot, Falmville road

INDIRECT or MORTGAGEE Index to Real Estate Mortgages — Greenville County, S. C.

REG. U. S. PAT. OFFICE *Chas McCort* County Indexes Since 1888
An Identifying Trade Mark


Open at Proper Tab according to First Letter or Letters of Name and refer to Buff Sub-Index sheet for page reference.

COTT FAMILY NAME INDEX No. 75 © 1949
MADE BY THE COTT INDEX COMPANY, COLUMBUS, OHIO
SOLD BY WALKER, EVANS & COGSWELL CO., CHARLESTON, S.C.

FILE NUMBER DATE OF RECORD	MORTGAGEES FAMILY NAMES	GIVEN NAMES ABCDEFGHIJ	GIVEN NAMES JKLMNOPQ	GIVEN NAMES RSTUVWXYZ	MORTGAGORS	BOOK	PAGE	Amount	BRIEF DESCRIPTION, LOCATION, ETC. (Not Warranted)
22342 Mar. 4, 1976	Bank		Federal Land Of Columbia		<i>Larry J. McCarter, et al</i>	<i>Re Record</i> 1361	599	.00 115,000	<i>Tract = 58.29 acres</i>
22683 Mar. 8, 1976	"	"	"	"	<i>Perry Hyder, et al</i>	1361	876	.00 26,000	<i>Saluda R. Lot = 66.33 2 new</i>
22789 Mar. 9, 1976	"	"	"	"	<i>Larry A. Coler, Jr. et al</i>	1361	956	.00 37,000	<i>Fairview Pl. 9.64 acres Fairview Rd.</i>
23528 Mar. 16, 1976	"	"	"	"	<i>Samuel B. Harrison</i>	1362	492	.00 16,000	<i>Tr. also Tract = 30.00 acres Tract = 76.71 acs. Williams</i>
23581 Mar. 17, 1976	"	"	"	"	<i>Russell Lee Newlon, et al</i>	1362	564	.00 26,000	<i>Shoals Road Lot = 6.52 Acres, Slatten</i>
23968 Mar. 19, 1976	"	"	"	"	<i>R. Brooker Deury, M.D., et al</i>	1362	684	.00 748,500	<i>5 Tracts, 1st part 2nd part. see REM Bk 983 pg. 33</i>
23789 Mar. 18, 1976	"	"	"	"	<i>W.A. Harrison</i>	1362	719		<i>Release 30 acres - see REM Bk. 1292 pg. 433</i>
24330 Mar. 24, 1976	"	"	"	"	<i>Lewis C. Dyer, et al</i>	1363	199		<i>Release 1.95 Acres for mtg.</i>
24572 Mar. 26, 1976	"	"	"	"	<i>Perry J. McCarter, et al</i>	1363	425		<i>Release 2.0 Acres - for mtg. - see REM Bk. 1359 pg. 993 &</i>
25059 Mar. 31, 1976	"	"	"	"	<i>Andrew Seligson</i>	1363	790		<i>re-recorded Bk. 1361 pg. 599</i>
25044 Mar. 31, 1976	"	"	"	"	<i>Andrew Seligson</i>	1363	791		<i>Release 2.0 acs = 2.0 acs also see 1st mortgage by name Saluda R. for mtg. see REM Bk. 1121 pg. 119</i>
26203 Apr. 12, 1976	"	"	"	"	<i>Billy Joe Clifton</i>	1363	740	.00 29,500	<i>Tract #3 = 6.3 acres Saluda R.</i>
26520 April 15, 1976	"	"	"	"	<i>Henry D. Lichett, et al</i>	1364	623	.00 68,000	<i>Brown Dr. Tract = 57.5 acs. Frank</i>
	"	"	"	"	<i>H. W. Johnson, et al</i>	1364	967		<i>Release 4.86 acs. + 1.00 ac. Austin Dr. - for mtg. - see REM Bk. 1066 pg. 455</i>
	"	"	"	"	<i>" " "</i>	1364	967		

INDIRECT or MORTGAGEE Index to Real Estate Mortgages — Greenville County, S. C.

REG. U. S. PAT. OFFICE *Chas. McCott* County Indexes Since 1888 An Identifying Trade Mark

 Open at Proper Tab according to First Letter or Letters of Name and refer to Buff Sub-Index sheet for page reference.

COTT FAMILY NAME INDEX No. 75 © 1949
MADE BY THE COTT INDEX COMPANY, COLUMBUS, OHIO
SOLD BY WALKER, EVANS & COGSWELL CO., CHARLESTON, S.C.

(D)

FILE NUMBER DATE OF RECORD	MORTGAGEES FAMILY NAMES	GIVEN NAMES ABCDEFGH	GIVEN NAMES IJKLMNO	GIVEN NAMES PQRSTUVWXYZ	MORTGAGORS	BOOK	PAGE	Amount	BRIEF DESCRIPTION, LOCATION, ETC. (Not Warranted)
26847 Apr. 19 1976	Bank	Federal Land Of Columbia			<i>Nyler E. Watford</i>	1365	227	.00 30,600	<i>Campbell Rd. Tract = 40.5 acres</i>
27088 April 21 1976	"	"	"	"	<i>Malcolm M. Manning</i>	1365	528		<i>Release 6.63 acres + 10.4 acres Cleveland Sp. - for mtg. see REM BK. 1271 pg. 117 see also bk. 1341, 1342, 1343 Release 11.57 acres - for mtg.</i>
"	"	"	"	"	"	1365	528		
27315 Apr 22 1976	"	"	"	"	<i>Malcolm M. Manning</i>	1365	120		
27321 Apr. 23 1976	"	"	"	"	<i>Leonard J. Lee</i>	1365	690	.00 57,000	<i>14.32 acres = tract 1</i>
27636 April 27 1976	"	"	"	"	<i>Burg H. McPartin, Jr</i>	1366	41		<i>Release 1.234 acres for mtg see REM BK. 1359 pg. 115 & 116 bk. 1361, 1362, 1363 bk. 1364, 1365</i>
"	"	"	"	"	"	1366	41		
27936 Apr. 29 1976	"	"	"	"	<i>Arthur W. Davis</i>	1366	204	.00 39,000	<i>Tract = 24.25 ac. Lawrence Co.</i>
27976 Apr. 29 1976	"	"	"	"	<i>J. Robert Cook</i>	1366	303	.00 21,500	<i>71.12 ac. County Road</i>
28492 May 5 1976	"	"	"	"	<i>Edgar M. Jackson</i>	1366	77	.00 74,000	<i>Tract = 11.57 ac.</i>
28729 May 7 1976	"	"	"	"	<i>William Rankin</i>	1366	930	.00 25,000	<i>Tract = 57 acres, 2 tracts</i>
29583 May 11 1976	"	"	"	"	<i>Stephen D. Duff</i>	1367	253	.00 21,000	<i>Tract = 12.19 ac.</i>
30520 May 25 1976	"	"	"	"	<i>William Edward Coble</i>	1368	466	.00 256,000	<i>Tract 1 = 68 ac. Fairview Rd. (Nelly Terry Rd.) Tract 2 = 27.05 ac. Fairview Rd.</i>
"	"	"	"	"	"	1368	466		
30957 May 28 1976	"	"	"	"	<i>Donell E. Brothers, Inc</i>	1368	827	.00 34,000	<i>Lot 16 Highland Sp.</i>
31578 Jun. 4 1976	"	"	"	"	<i>Milford D. Kelly</i>	1369	425	.00 40,000	<i>Fairview Sp. also Laurens County 45.77 ac. S.C. Rd. 120</i>

INDIRECT or MORTGAGEE Index to Real Estate Mortgages — Greenville County, S. C.

() REG. U. S. PAT. OFFICE *Chas McCott* County Indexes Since 1888 An Identifying Trade Mark

Open at Proper Tab according to First Letter or Letters of Name and refer to Buff Sub-Index sheet for page reference.

COTT FAMILY NAME INDEX No. 75 © 1949
MADE BY THE COTT INDEX COMPANY, COLUMBUS, OHIO
SOLD BY WALKER, EVANS & COGSWELL CO., CHARLESTON, S. C.

FILE NUMBER DATE OF RECORD	MORTGAGEES FAMILY NAMES	GIVEN NAMES ABCDEFGHIJ	GIVEN NAMES JKLMNO	GIVEN NAMES PQRSTUVWXYZ	MORTGAGORS	BOOK	PAGE	Amount	BRIEF DESCRIPTION, LOCATION, ETC. (Not Warranted)
33817 June 25, 1976	Bank				John T. J. Pedem	Deed BK 1535	705		In my own R.E.M. of 5+0 pg. 453 subordinated loan.
379 Jul. 2, 1976	"	"	"	"	William S. Youngblood	1372	30	29,700	Parcel B = 19.0 acs. Slater Rd.
705 Jul. 8, 1976	"	"	"	"	L. Brooks Scurry, et al	1372	283	758,500	also part of Greenwood County 5 tracts, less part
2299 Jul. 23, 1976	"	"	"	"	Thomas Lane or: Thadmon	1312	201		part of ... 1350 pg. 67 also lot 25 Grant St. S.C.
"	"	"	"	"	Billy Joe Barrett, Jr.	1373	502	60,000	83.612 acs. U.S. Hwy. 25
"	"	"	"	"	" " " "	1373	502		Shanklin P. Property in Shulle & Laurens County
3114 Aug. 2, 1976	"	"	"	"	Milford D. Kelly	Re-Record 1374	279	49,000	correct. mtg. for orig. see R.E.M.
"	"	"	"	"	" " "	Re-Record 1374	279		Bk. 1367 Pg. 425, 45, 77 acs. S.C. Rd. 127 Fairview P. also Laurens city
4545 Aug. 16, 1976	"	"	"	"	Jack E. Bowers et al	1375	451	32,250	Saluda P. 43.78 acs. Valley Bridge Rd.
5292 Aug. 24, 1976	"	"	"	"	William S. Youngblood	Re-Record 1376	125	29,700	correct. mtg. for orig. see R.E.M. BK. 1372 Pg. 30. Parcel A = 16.0 acs. Slater Rd. Parcel B = 19.0 acs. Slater Rd.
"	"	"	"	"	" " "	Re-Record 1376	125		Parcel B = 19.0 acs. Slater Rd.
5352 Aug. 25, 1976	"	"	"	"	Willard E. Darby, et al	1376	165	32,500	Oaklawn P. also 7.06 acres tract = 27.14 acs. S.C. Hwy. 418
6574 Aug. 31, 1976	"	"	"	"	Bernhard Ludvigsen	1376	805	111,300	Happy mtn. P. 83.76 acs. S.C. Hwy. 11
7975 Sept. 22, 1976	"	"	"	"	Albert R. Martini, et al	1378	389	37,500	Near Jr. Keet 3.25 acs. Blenspring Lane
"	"	"	"	"	" " "	"	"		" " "
7571 Oct. 4, 1976	"	"	"	"	Richard N. Davidson	1377	212	49,500	Lot = 10 acs. Shirley Rd.
"	"	"	"	"	Charles D. Griffith	1377	351	29,500	W. Virginia Rd. S. Laurens P. Lot = 2.3 acs. ... Rd. +

INDIRECT or MORTGAGEE Index to Real Estate Mortgages — Greenville County, S. C.

REG. U. S. PAT. OFFICE *Chas McClellan* County Indexes Since 1888 An Identifying Trade Mark

Open at Proper Tab according to First Letter or Letters of Name and refer to Buff Sub-Index sheet for page reference.

COTT FAMILY NAME INDEX No. 75 © 1949
MADE BY THE COTT INDEX COMPANY, COLUMBUS, OHIO
SOLD BY WALKER, EVANS & COGSWELL CO., CHARLESTON, S.C.

(E)

FILE NUMBER	MORTGAGEES	GIVEN NAMES	GIVEN NAMES	GIVEN NAMES	MORTGAGORS	BOOK	PAGE	Amount	BRIEF DESCRIPTION, LOCATION, ETC.
DATE OF RECORD	FAMILY NAMES	ABCDEFGH	IJKLMNO	PQRSTUVWXYZ					(Not Warranted)
9/79	Bank								
Oct. 4, 1976		Federal Land Of Columbia			<i>Larry L. Scott, et al</i>	1379	535	.00	white rd, white acre
10332					<i>a/k/a J. E. Vissay, Sr.</i>			39,000	Lot 687 = 8.45 ac.
Oct. 14, 1976	"	"	"	"	<i>James E. Vissay, Jr. et al</i>	1380	517		2 ¹ / ₂ mtg. on Rem Bk. 1356 pg. 800
11097	"	"	"	"					Release Lot 14 pt. lot 2
Oct. 21, 1976	"	"	"	"	<i>Malcolm M. Manning</i>	1381	89		Rem Bk. 1271 pg. 117
13098	"	"	"	"					Release 12.02 Acres - for mtg. on
Nov. 12, 1976	"	"	"	"	<i>Jane J. Tate</i>	1382	779	.00	4.63 ac., Hwy. #14
13436	"	"	"	"	<i>James C. Parkam, Jr. et al</i>	1382	975	.00	18 ac (Parcel #5) Camp Creek rd.
Nov. 15, 1976	"	"	"	"	<i>(a/k/a William E. Creasman, Jr.) et al</i>			137,000	35.5 ac. also tract = 101.6 ac
13574	"	"	"	"	<i>William Earl, Creasman, Jr.</i>	1383	136	.00	O'Neal rd.
Nov. 17, 1976	"	"	"	"				80,000	Tract = 20.25 ac. Willis rd.
13940	"	"	"	"	<i>Eugene K. Hart</i>	1383	435		on Rem Bk. 1327 pg. 221
Nov. 19, 1976	"	"	"	"					Release 1.01 Acres - for mtg.
14176	"	"	"	"	<i>Barbara Joyce J. Shackley</i>	1383	595	.00	Trated rd, throu rd.
Nov. 23, 1976	"	"	"	"				47,000	Lot = 4.85 ac. surface -
15487	"	"	"	"	<i>Kerry J. Mc Carter, et al</i>	1384	729		Release 10.35 Acres - for mtg. on
Dec. 8, 1976	"	"	"	"					Rem Bk. 1359 pg. 993 v
17041	"	"	"	"	<i>Ruby Flora Tompkins</i>	1384	729	.00	re-wood Bk. 1361 pg. 599
Dec. 28, 1976	"	"	"	"	<i>E. E. Dargan, et al</i>	1386	675	.00	Fairview rd.
17835	"	"	"	"				18,000	31.35 ac. Fork Shoals rd.
Jan. 4, 1977	"	"	"	"	<i>E. E. Dargan, et al</i>	1386	675		Partial Release 1730.2 ac. +
17946	"	"	"	"					450.13 ac. Less part. for mtg.
Jan. 5, 1977	"	"	"	"	<i>Milton N. Sudduth et al</i>	1386	702	.00	see Rem Bk. 1326 pg. 401
17999	"	"	"	"				48,000	rd. Highland rd.
Jan. 5, 1977	"	"	"	"	<i>Jimmy M. Williams</i>	1386	738	.00	48.81 ac. Hwy. 414 (Sugarcow
19096	"	"	"	"				28,000	2.44 ac. Pine Log Fork rd.
Jan. 18, 1977	"	"	"	"	<i>Carol D. Brown</i>	1387	514	.00	Dan creek, oneal rd.
								43,000	36.7 ac. county rd. Beaver

INDIRECT or MORTGAGEE Index to Real Estate Mortgages — Greenville County, S. C.

REG. U. S. PAT. OFFICE *Chas. M. Cotts* County Indexes Since 1888 An Identifying Trade Mark

Open at Proper Tab according to First Letter or Letters of Name and refer to Buff Sub-Index sheet for page reference.

COTT FAMILY NAME INDEX No. 75 © 1949
MADE BY THE COTT INDEX COMPANY, COLUMBUS, OHIO
SOLD BY WALKER, EVANS & COGSWELL CO., CHARLESTON, S. C.

FILE NUMBER DATE OF RECORD	MORTGAGEES FAMILY NAMES	GIVEN NAMES ABCDEFGHIJ	GIVEN NAMES JKLMNO	GIVEN NAMES PQRSTUVWXYZ	MORTGAGORS	BOOK	PAGE	Amount	BRIEF DESCRIPTION, LOCATION, ETC. (Not Warranted)
19353 Jan. 20, 1977	Bank		Federal Land Of Columbia		Robert J. Chandler <i>et al</i>	1387	674	37,600	Dallanville Tr. Tract #2 = 163.05 acres, 50
19684 Jan. 26, 1977	"	"	"	"	Edham E. Duenport	1387	924	57,000	Tract = 11.57 ac. S.C. Hwy.
20008 Jan. 31, 1977	"	"	"	"	Milton N. Sudduth	1388	237	48,000	Correct. mtg. For orig. see R.E.M. Bk. 1386 Pg. 702. 48.81 ac. Hwy. 414 (Ingales Rd.) Highland Tr.
20796 Feb. 8, 1977	"	"	"	"	<i>(w/ William Earl Creasman)</i> William E. Creasman, Jr.	1388	757	80,000	Correct. mtg. For orig. see R.E.M. Bk. 1383 Pg. 136. Tract = 29.25 ac. Willis Rd. O'Neal Tr.
20781 Oct 7, 1977	"	"	"	"	Jeff R. Richardson Jr.	1050	677		see R.E.M. Bk. 1337 Pg. 328 Subordination Agreement - priority 417
20938 Feb. 9, 1977	"	"	"	"	N. L. Christopher, <i>et al</i>	1388	890	45,500	Parcel 1 = 27.85 ac. S.C. Hwy.
22678 Feb. 28, 1977	"	"	"	"	N. L. Christopher, <i>et al</i>	1390	365	45,500	Correct. mtg. For orig. see R.E.M. Bk. 1388 Pg. 890. Parcel 1 = 27.85 ac. S.C. Hwy. 417
22914 Mar. 1, 1977	"	"	"	"	Ralph J. Hill, Jr. <i>et al</i>	1390	521	22,050	Lot = 4.5 ac. Old Road R.E.M. Book 1271 Pg. 117
25742 Mar. 29, 1977	"	"	"	"	Weslawn M. Manning	1392	953		Release 3.51 Acres. For mtg. see For mtg. see R.E.M. Bk. 1322 Pg. 423
26530 April 5, 1977	"	"	"	"	Albert R. Hughes, <i>et al</i>	1393	912		Release 4.73 Acres Fairview Rd. For mtg. see R.E.M. Book 1287 Pg. 459
27433 Apr. 13, 1977	"	"	"	"	Anthony E. Wallace, Jr.	1394	539		Release Int. 42.5 Acres Pleasant Tr. Butler Tr.
28082 Apr. 20, 1977	"	"	"	"	Fandy D. Scott, <i>et al</i>	1395	43	37,500	22.58 ac. Loper mtn. Rd.
28197 Apr. 20, 1977	"	"	"	"	J. D. Painter, <i>et al</i>	1395	164	50,000	Shoals Rd. Gairmeir Tr. Tract = 65.85 ac. Ford

INDIRECT or MORTGAGEE Index to Real Estate Mortgages — Greenville County, S. C.

REG. U. S. PAT. OFFICE *ChumCott* County Indexes Since 1888 An Identifying Trade Mark

Open at Proper Tab according to First Letter or Letters of Name and refer to Buff Sub-Index sheet for page reference.


COTT FAMILY NAME INDEX No. 75 © 1949
MADE BY THE COTT INDEX COMPANY, COLUMBUS, OHIO
SOLD BY WALKER, EVANS & COGSWELL CO., CHARLESTON, S.C.

(7)

FILE NUMBER	MORTGAGEES	GIVEN NAMES	GIVEN NAMES	GIVEN NAMES	MORTGAGORS	BOOK	PAGE	Amount	BRIEF DESCRIPTION, LOCATION, ETC.
DATE OF RECORD	FAMILY NAMES	ABCDEFGH	IJKLMNO	PQRSTUVWXYZ					(Not Warranted)
28077	Bank				<i>Sta Ralph J. Hill, Jr.</i>				
Apr. 20, 1977		Federal Land Of Columbia			<i>Ralph J. Hill, et al</i>	Re-Record		.00	
"	"	"	"	"	" " " "	1395 176		22,000	Correct. mtg. For orig. see R.E.M. Bk. 1390 Pg. 521. Lot = 7.5 acs. Old Rd.
"	"	"	"	"	" " " "	Re-Record			
28822	"	"	"	"	<i>Albert R. Hughes, et al</i>	1395 573			Day mtg. see R.E.M. Bk. 1322 Pg. 423 Release 12.6.1. Jarrin Road
Apr. 26, 1977	"	"	"	"	<i>Dr. et al</i>			.00	
29617	"	"	"	"	<i>Robert L. Flanagan, et al</i>	1395 818		82,000	52.2 acs. Bessie Rd.
Apr. 27, 1977	"	"	"	"	"			.00	Rd. Shunklin Sp.
29117	"	"	"	"	<i>Carson Spencer, et al</i>	1395 941		68,000	Tract 1 = 36.24 acs. Call Rd.
Apr. 28, 1977	"	"	"	"	"			.00	Rd.
29186	"	"	"	"	<i>Benjamin J. Wham, III</i>	1396 9		39,000	Lot = 2.38 acs. Georgia
Apr. 28, 1977	"	"	"	"	<i>Lennie L. Roberts, et al</i>	1397 21		47,500	Lots 92 & 84 Cor. Pine Dr. & Oak St., Place Haven
30267	"	"	"	"	" " " "	1397 21		.00	Sec. 1, Chick Spgs. Sp.
May 9, 1977	"	"	"	"	<i>(with James Robert Davis)</i>			.00	also map in Spartanburg County
"	"	"	"	"	<i>James R. Davis, et al</i>	1397 102		200,000	Tract B = 43.5 acs. Foulled Rd. County Rd.
30412	"	"	"	"	<i>Philip D. Lilly, et al</i>	1398 388		50,913	Tract = 28.36 acs. Unnamed
May 10, 1977	"	"	"	"	"			.00	
31803	"	"	"	"	<i>Benjamin J. Wham, III</i>	Re-Record		.00	
May 23, 1977	"	"	"	"	" " " "	1399 856		39,000	Correct. mtg. For orig. see R.E.M. Bk. 1396 Pg. 9. Lot = 2.38 acs. Georgia Rd.
33342	"	"	"	"	" " " "	Re-Record		.00	
Jun. 2, 1977	"	"	"	"	<i>L. Ralph Davis, et al</i>	1399 856			1000 Rd., also tract = 18.7 acs. Tract = 37.9 acs. Old
"	"	"	"	"	<i>J. Cecil Sims</i>	1400 49		130,000	
33520	"	"	"	"	" " " "	1400 125		90,000	Tract 1 = 28.10 acs. Cooley Bridge Rd. also tract 2 = 49.47 acs. Cooley Bridge Rd. Balloun Sp.
Jun. 3, 1977	"	"	"	"	" " " "	1400 125		.00	
33604	"	"	"	"	<i>Perry J. Carter, et al</i>	1400 737			Release 4.12 Acres, 4 Acres + 4.55 Acres for mtg. see R.E.M. Bk. 1359 Pg. 943 & re-recorded Bk. 1361 Pg. 599
Jun. 6, 1977	"	"	"	"	" " " "	1400 737			
34278	"	"	"	"	" " " "			.00	
June 10, 1977	"	"	"	"	" " " "			.00	

INDIRECT or MORTGAGEE Index to Real Estate Mortgages — Greenville County, S. C.

REG. U. S. PAT OFFICE *Chas McCott* County Indexes Since 1888 An Identifying Trade Mark

 Open at Proper Tab according to First Letter or Letters of Name and refer to Buff Sub-Index sheet for page reference.

COTT FAMILY NAME INDEX No. 75 © 1949
MADE BY THE COTT INDEX COMPANY, COLUMBUS, OHIO
SOLD BY WALKER, EVANS & COGSWELL CO., CHARLESTON, S.C.

FILE NUMBER DATE OF RECORD	MORTGAGEES FAMILY NAMES	GIVEN NAMES ABCDEFGHIJ	GIVEN NAMES JKLMNOPQ	GIVEN NAMES RSTUVWXYZ	MORTGAGORS	BOOK	PAGE	Amount	BRIEF DESCRIPTION, LOCATION, ETC. (Not Warranted)
34477 June 13, 1977	Bank		Federal Land	of Columbia	Perry J. Mc Carter, et al	1400	900		Rem Book 1359 pg. 993 + re-issued 1361 pg. 599 Release 6.29 acres - for mty. see see Rem Book 1330 pg. 749 Release 40 acres - for mty.
34912 June 16, 1977	"	"	"	"	Charles E. Dean, Jr. et al	1401	348	.50	
34929 June 16, 1977	"	"	"	"	D. E. Chappell, et al	1401	344	28,000	39.5 acs. Jerry Rd. Hwy. 281
35118 June 17, 1977	"	"	"	"	Stis Davis, Jr. et al	1401	455	20,000	tract = 30 acs., old Pelzer
36322 June 29, 1977	"	"	"	"	John L. Kuykendall	1402	575	380,000	6 acs., long lots Hills, also top of hill, etc.
842 July 3, 1977	"	"	"	"	Charles M. Price	1403	537	75,000	Lot 9 Harding Dr., Buckhorn Chapman Rd., Dunklin St. also P/W
952 July 11, 1977	"	"	"	"	Shover Lafayette Wood, Jr. et al	1403	669	40,000	10 acres near W. Hwy. 254 (S.C. Hwy 418) Junction 4.
1090 July 12, 1977	"	"	"	"	Harold David Palgett	1403	712	26,000	tract = 11.21 acs. St. Ann Rd.
3454 Aug 1, 1977	"	"	"	"	Perry J. Mc Carter, et al	Re-issued 1405	799		Release 4.12 acs, 4 acs + 455 acs for mty. see Rem Bk. 1359 pg. 993 & re-issued Bk. 1361 pg. 599
"	"	"	"	"	"	Re-issued 1405	799		Hwy. # 417
3442 Aug 1, 1977	"	"	"	"	Dennis C. Waldrup, et al	1405	745	31,000	tract = 14.14 acs., S.E. Hwy. 1 Church St., Pelzer, S.C.
3889 Aug 4, 1977	"	"	"	"	Austin C. Latimer	1406	143	25,000	tract = 147.41 acs. W. Highway
5043 Aug 15, 1977	"	"	"	"	J. Douglas Vaughan	1407	192	51,000	tract = 59.23 acs. St. Ann Rd.
5303 Aug 17, 1977	"	"	"	"	Neill Tucker, Jr. et al	1407	305	18,000	tract = 14.12 acs. St. Ann Rd. Spring mound
5323 Aug 17, 1977	"	"	"	"	Paul R. Villanueva, et al	1407	311	23,500	Lot 27 = 1.50 acs. George Rd.
5842 Aug 22, 1977	"	"	"	"	William N. Hancox, et al	1407	786	52,000	tract = 24.65 acs

INDIRECT or MORTGAGEE Index to Real Estate Mortgages — Greenville County, S. C.

REG. U. S. PAT. OFFICE *Chas McCott* County Indexes Since 1888 An Identifying Trade Mark

Open at Proper Tab according to First Letter or Letters of Name and refer to Buff Sub-Index sheet for page reference.


COTT FAMILY NAME INDEX No. 75 © 1949
MADE BY THE COTT INDEX COMPANY, COLUMBUS, OHIO
SOLD BY WALKER, EVANS & COGSWELL CO., CHARLESTON, S.C.

(2)

FILE NUMBER	DATE OF RECORD	MORTGAGEES FAMILY NAMES	GIVEN NAMES ABCDEFGH	GIVEN NAMES IJKLMNO	GIVEN NAMES PQRSTUVWXYZ	MORTGAGORS	BOOK	PAGE	Amount	BRIEF DESCRIPTION, LOCATION, ETC. (Not Warranted)	
6087	Aug. 24, 1977	Bank	Federal Land Of Columbia			Jimmy W. Datterfield	1407	982	.00	Support Rd. O'Neal St.	
6676	Aug. 30, 1977	"	"	"	"	Loy M. Whorn, et al	1408	445	28,000	Tract 22 = 6.94 acs.	
7582	Sept. 6, 1977	"	"	"	"	James R. Davis, et al	1409	177	.00	Tract = 31.41 acs.	
7695	Sept. 7, 1977	"	"	"	"	W. M. Wooten, et al	1409	177	268,000	Rd. also Prof. in Spt. y. county Tract 2 = 43.5 acs. Boulder	
8244	Sept. 12, 1977	"	"	"	"	W. M. Wooten, et al	1439	332	.00	52.21 acs. (C. Spring, 127	
8728	Sept. 16, 1977	"	"	"	"	William S. Baker, Jr.	1439	581	78,500	Tract = 27.9 acs.	
9173	Sept. 21, 1977	"	"	"	"	Lennie K. Littman, et al	1410	127	65,000	20.43 acs. Sam Langley Rd.	
"	"	"	"	"	"	Jimmy W. Datterfield	Re-Record	1410	449	.00	Correct mty. For orig. see R.E.M.
"	"	"	"	"	"	" " "	Re-Record	1417	449	28,000	St. 1407 Pg. 982. Tract 2 =
"	"	"	"	"	"	" " "	Re-Record	1417	449		6.94 acs. Support Rd. O'Neal St.
"	"	"	"	"	"	" " "	Re-Record	1417	449		also Pers. Prop.
10147	Sept. 29, 1977	"	"	"	"	Eugene K. Hart	1411	482	.00	REM Book 1327 pg. 221	
10054	Sept. 29, 1977	"	"	"	"	Lyn M. Kelley, et al	1411	396	25,000	Release 0.419 acs. for mty. see	
10421	Oct. 4, 1977	"	"	"	"	Thomas L. Newline, et al	1411	925	.00	Lot = .74 acs. Lakewood Rd.	
10792	Oct. 5, 1977	"	"	"	"	V. Harlan Smith, et al	1412	106	45,500	Lot = 5.9 acs. Blackland St.	
11235	Oct. 14, 1977	"	"	"	"	William S. Baker, Jr.	Re-Record	1412	413	.00	REM Book 1295 pg. 180
"	"	"	"	"	"	" " "	Re-Record	1412	413	45,000	Release 8.56 acs. for mty. see
"	"	"	"	"	"	" " "	Re-Record	1412	413		Correct mty. For orig. see R.E.M.
12139	Oct. 18, 1977	"	"	"	"	L. D. Ponce, et al	1413	207	29,000	St. 1412 Pg. 413. Tract =	
									27.9 acs.	8.32 acs. Deep Creek Rd.	

INDIRECT or MORTGAGEE Index to Real Estate Mortgages — Greenville County, S. C.

REG. U. S. PAT. OFFICE *Chas. McCott* County Indexes Since 1888 An Identifying Trade Mark

 Open at Proper Tab according to First Letter or Letters of Name and refer to Buff Sub-index sheet for page reference.

COTT FAMILY NAME INDEX No. 75 © 1949
MADE BY THE COTT INDEX COMPANY, COLUMBUS, OHIO
SOLD BY WALKER, EVANS & COGSWELL CO., CHARLESTON, S. C.

FILE NUMBER DATE OF RECORD	MORTGAGEES FAMILY NAMES	GIVEN NAMES ABCDEFGHIJ	GIVEN NAMES JKLMNO	GIVEN NAMES PQRSTUVWXYZ	MORTGAGORS	BOOK	PAGE	Amount	BRIEF DESCRIPTION, LOCATION, ETC. (Not Warranted)
12289 Oct. 19, 1977	Bank				John A. Mize, et al	1413	327	90,000	24.32 ac. in Greenville & Laurens Cty. m Carter Rd.
13127 Oct. 27, 1977	"	"	"	"	Jack C. Loftis, et al	1414	65	39,500	Highland St. 7.49 ac. King Rd. mill Rd.
14964 Nov. 14, 1977	"	"	"	"	Jed M. Thompson, et al	1415	609	47,500	tract = 37.69 ac. Jones
15473 Nov. 17, 1977	"	"	"	"	Thomas L. Hawkins	1416	73	45,000	Correct. mty. for orig. see R.E.M. Bk. 1411 pg. 935. Lat = 3.9 ac. Cleveland St.
"	"	"	"	"	" " "	1416	73		
15994 Nov. 22, 1977	"	"	"	"	Philip W. Whitley, et al	1416	550	21,500	tract = 11.23 ac.
15984 Nov. 22, 1977	"	"	"	"	Frank K. Bairdell	1416	501	70,000	tract = 12.12 ac. = 57.6 ac. total. Dum. Rd., Dublin St.
16782 Nov. 30, 1977	"	"	"	"	Billy J. Vaughan, et al	1417	254	26,300	tract = 43.84 ac. Mulliken
17711 Dec. 9, 1977	"	"	"	"	Steve H. Wingard	1418	180	120,000	tract = 58.78 ac.
17915 Dec. 12, 1977	"	"	"	"	John C. Park, et al	1418	299	35,000	18.27 ac. Buckhorn Rd. Rd. Paris mtn. St.
18631 Dec. 19, 1977	"	"	"	"	Karl Emerson, et al	1418	953	56,000	tract = 33.4 ac. M ^c Elaney Jr. mty. see R.E.M. Bk. 1240 pg. 135
19375 Dec. 28, 1977	"	"	"	"	J. Harlan M ^c Leen	1419	723		Release 22 ac. in Tripps Rd. For mty. see R.E.M. Bk. 1327 pg. 221
19516 Dec. 29, 1977	"	"	"	"	Eugene K. Hart	1419	841		Release 1.15 ac. in Child Spg. St. R.E.M. Bk. 1111 pg. 239
20024 Jan. 4, 1978	"	"	"	"	Patricia A. Harrison	1420	248		Release 2 parcels - for mty. see Near Wood St.
20352 Jan. 6, 1978	"	"	"	"	Richard C. King, et al	1420	397	42,500	1.962 ac. Augusta Rd.
20492 Jan. 9, 1978	"	"	"	"	Peter A. Manser, et al	1420	532	129,000	94.18 ac. Jonesville Rd.

INDIRECT or MORTGAGEE Index to Real Estate Mortgages — Greenville County, S. C.

REG. U. S. PAT. OFFICE *Chas McCorkle* County Indexes Since 1888
An Identifying Trade Mark

Open at Proper Tab according to First Letter or Letters of Name and refer to Buff Sub-Index sheet for page reference.


COTT FAMILY NAME INDEX No. 75 © 1949
MADE BY THE COTT INDEX COMPANY, COLUMBUS, OHIO
SOLD BY WALKER, EVANS & COGSWELL CO., CHARLESTON, S.C.

(14)

FILE NUMBER	MORTGAGEES FAMILY NAMES	GIVEN NAMES ABCDEFGH	GIVEN NAMES IJKLMNO	GIVEN NAMES PQRSTUVWXYZ	MORTGAGORS	BOOK	PAGE	Amount	BRIEF DESCRIPTION, LOCATION, ETC. (Not Warranted)
20950 Jan. 12, 1978	Bank				Betty K. Sims	1420	904	.00	(May 25) Callaway Sp.
21823 Jan 23, 1978	"				Andrew Sobczyk	1421	650	50,000	10.64 acs. Augusta Rd. Jan mty. see Rem. bk. 1160 pg. 119
22652 Jan. 31, 1978	"				David A. Melton, et al	1422	263	.00	Relian tract 9 = 9.5 acs. Saluda Sp. (New)
22750 Feb. 1, 1978	"				Thomas E. LaFoy et al	1422	320	36,900	8 acs. Linson Rd.
23795 Feb. 13, 1978	"				Robert E. Roberts, III	1423	178	.00	Rd. O'neal Sp.
25401 Feb. 28, 1978	"				Jon P. Lorbach, et al	1424	549	123,000	17.8 acs. Jackson Home
27368 Mar. 17, 1978	"				Steve J. Finley	1426	234	.00	24.74 acs. Hammett Rd.
27745 Mar. 22, 1978	"				Andrew J. Anastas	1426	634	35,000	7 acs. S.C. Hwy. 5. 23-134 Farm Rd.
29746 Apr. 7, 1978	"				Johnny L. Thomas	1428	331	38,800	5.55 acs., also 5.57 acs.
29872 Apr. 10, 1978	"				James A. Baling	1428	410	.00	6.9 acs. Jonesville Rd.
31026 Apr. 20, 1978	"				William C. Bright, et al	1429	536	173,000	70.001 acs. County Rd.
31819 Apr. 26, 1978	"				James A. Baling	Re-Record 1430	91	.00	Jan mty. see Rem. bk. 1185 pg. 397 Relian .97 Acres. Nighthawk Sp.
33170 May 8, 1978	"				Charles M. Price	1431	453	173,000	70.001 acs. County Rd. For orig. see Rem. bk. 1428 pg. 410
34307 May 17, 1978	"				John L. Kuykendall, et al	1432	373	.00	Jan mty. see Rem. bk. 1403 pg. 537 Relian lot 9 Ruckharn Hills
34366 May 18, 1978	"				Thomas V. Melton, Jr.	1432	393	52,000	Jan mty. see Rem. bk. 1402 pg. 595 Relian 4.00 Acres. Holly Ln. Valley Rd.
35543 May 29, 1978	"				Mickey M. Joy, et al	1433	425	55,000	35.58 acs. Blackberry Rd. also easement Tract = 3.42 Acres. Garrison

INDIRECT or MORTGAGEE Index to Real Estate Mortgages — Greenville County, S. C.

REC. U. S. PAT OFFICE *Chas. McClure* County Indexes Since 1888 An Identifying Trade Mark

 Open at Proper Tab according to First Letter or Letters of Name and refer to Buff Sub-Index sheet for page reference.

COTT FAMILY NAME INDEX No. 75 © 1949
MADE BY THE COTT INDEX COMPANY, COLUMBUS, OHIO
SOLD BY WALKER, EVANS & COGSWELL CO., CHARLESTON, S. C.

FILE NUMBER DATE OF RECORD	MORTGAGEES FAMILY NAMES	GIVEN NAMES ABCDEFGHIJ	GIVEN NAMES JKLMNO	GIVEN NAMES PQRSTUVWXYZ	MORTGAGORS	BOOK	PAGE	Amount	BRIEF DESCRIPTION, LOCATION, ETC. (Not Warranted)
37418 Jun. 13, 1978	Bank				Jenks, Inc.	1434	971	220,000	2.99 acres Fork Shoals Rd.
37524 Jun. 14, 1978	"				David A. Shelton, et al	1435	134	37,000	1st, also lot S.C. Hwy. 417 (new) For orig. see R.E.M. Bk. 1422 Pg. 263
38204 Jun. 20, 1978	"				Jonathan N. Fuller, et al	1435	708	7,000	20.0 acres O'Neal sp.
2205 July 21, 1978	"				Max M. Rice	Deed Bk 1083	603		Mtg. see R.E.M. Bk. 1309 pg. 255 Release Strip Chestnut Mountain Rd. for
2202 July 21, 1978	"				John B. Barnes, et al	1083	606		For Mtg. see R.E.M. Bk. 1341 Pg. 655 Release Strip Chestnut Mountain Rd.
3640 Aug. 2, 1978	"				Robert E. Osborn, et al	1440	156	160,000	O'Neal sp. 23.5 acs. Pennington Cd.
3623 Aug. 2, 1978	"				Perry J. McCarter, et al	1440	191		Release 10.32 acs. - for mtg. see R.E.M. Bk. 1359 pg. 993 + Re-Record Bk. 1361 pg. 599
3956 Aug. 4, 1978	"				Jenks, Inc.	1440	414	220,000	For orig. mtg. see R.E.M. Bk. 1434 Pg. 971 2.99 acs. Fork Shoals Rd.
6186 Aug. 25, 1978	"				Paul C. Aughtry, Jr. et al	1442	410		See mtg. see R.E.M. Bk. 1249 pg. 345 Release 4.41 acs. (Tract 8) Newstate
6958 Aug. 31, 1978	"				George M. Shelton, et al	1442	876	35,000	18.75 acs. Cooper Lake Rd.
6990 Sept. 1, 1978	"				Great Eastern Trees, Inc.	1442	946	80,000	Tract 5 = 6.17 acs. Tract 6 = 5.66 Acres. Tract 7 = 5.47 acs. Old Hwy. 25 also Prop. in Richland County
7771 Sep. 8, 1978	"				Robert E. Osborn, et al	1443	699	160,000	O'Neal sp. see R.E.M. Bk. 1440 Pg. 156 23.5 acs. Pennington Rd.
8493 Sep. 15, 1978	"				Michael J. Reyes	1444	294	62,000	57.75 acs.

INDIRECT or MORTGAGEE Index to Real Estate Mortgages - Greenville County, S. C.

Open at Proper Tab according to First Letter or Letters of Name and refer to Buff Sub-Index sheet for page reference.

KEYS PRINTING CO.

1
(7)

FILE NUMBER DATE OF RECORD	MORTGAGEES FAMILY NAMES	GIVEN NAMES ABCDEFGH	GIVEN NAMES IJKLMNO	GIVEN NAMES PQRSTUVWXYZ	MORTGAGORS	BOOK	PAGE	AMOUNT	BRIEF DESCRIPTION, LOCATION, ETC. (NOT WARRANTED)
9857 Sep. 27, 1978 10251	Bank	Federal Land Of Columbia			Don R. Rogers, <i>et al</i>	1445	579	57,200	"Monticello Est." Lots 75 & 76 N. Monticello Rd.
12555 Sep. 29, 1978	"	"	"	"	Richard W. Ortmeier	1445	825	130,000	66.2 acs. Parker-Blatten Rd.
13579 Oct. 20, 1978	"	"	"	"	Thomas R. Irby, <i>et al</i>	1447	735	39,000	52, 131 acs. Southern Rd. Bates Sp.
14276 Oct. 31, 1978	"	"	"	"	James C. Buchanan	1448	842	49,500	Lot, White Horse Rd. Ext. Jonesville Rd.
14399 Nov. 4, 1978	"	"	"	"	Frank J. Boyne Rogers, <i>et al</i>	1449	424	120,000	72.6 acs. Cor. Pellham + Rd.
15292 Nov. 8, 1978	"	"	"	"	William Elford	1449	562	36,000	19.0 acs. Old White Horse Fairview Sp.
15585 Nov. 14, 1978	"	"	"	"	Kenneth D. Vaughan	1450	419	56,000	4.0 acs. Hwy. 23-154 Dalland Sp.
14335 Nov. 17, 1978	"	"	"	"	Jimmy A. Styles	1450	630	44,000	39.74 acs. Williams Rd. Bates Sp.
16858 Nov. 28, 1978	"	"	"	"	Wilder M. Blitch, Jr. <i>et al</i>	1451	322	114,000	16.5 acs. Bowens Rd.
17314 Dec. 1, 1978	"	"	"	"	Kenneth R. Boguelli	1451	807	56,000	3.76 acs. Woodville Rd.
17360 Dec. 6, 1978	"	"	"	"	Charles E. Lynn, <i>et al</i>	1452	258	237,000	27.97 acs. Owens Rd.
18296 Dec. 7, 1978	"	"	"	"	Bobby E. Reems, <i>et al</i>	1452	331	29,000	Tract 3 Hunt Bridge Rd. - Fairview Sp.
19386 Dec. 15, 1978	"	"	"	"	William Elford Rogers	1453	14	36,000	19.0 acs. Old White Horse Rd. For orig. mtg. see REM ST. 1449 p. 502 For mtg. see REM Bl. 1327 p. 221
19858 Dec. 29, 1978	"	"	"	"	Eugene Kemp Hart	1454	120		Release 7.80 acs. Butler Sp.
Jan. 4, 1979	"	"	"	"	Robert D. Yeargin	1454	452	47,500	13.1 acs. Gray Rd.

(over)

INDIRECT or MORTGAGEE Index to Real Estate Mortgages - Greenville County, S. C.

Open at Proper Tab according to First Letter or Letters of Name and refer to Buff Sub-Index sheet for page reference.

KEYS PRINTING CO.

FILE NUMBER DATE OF RECORD	MORTGAGEES FAMILY NAMES	GIVEN NAMES ABCDEFGHIJ	GIVEN NAMES JKLMNO	GIVEN NAMES PQRSTUVWXYZ	MORTGAGORS	BOOK PAGE	AMOUNT	BRIEF DESCRIPTION, LOCATION, ETC. (NOT WARRANTED)
21632 Jan. 16, 1979	Bank		Federal Land Of Columbia		David A. Shelton, et al	Re-Record 1455 346	.00 39,000	For orig. mtg. see R.E.M. Bk. 1422 Pg. 263 + Re-Record Bk. 1455 Pg. 132
" " 21610	"	"	"	"	"	Re-Record 1455 346	.00	Lat. also lot S.C. Hwy. 417 (new) 27.97 ac. Owens Rd.
21936 Jan. 22, 1979	"	"	"	"	Charles E. Lynn, et al	1455 761	237,000	For orig. mtg. see R.E.M. Bk. 1452 Pg. 258 R.E.M. Bk. 1259 pg. 603
22537 Jan. 25, 1979	"	"	"	"	Woodrow Massey	1455 981		Release 4.42 ac. - for mtg. on "Green Lake" acs.
23169 Feb. 1, 1979	"	"	"	"	Euclette N. Babb, et al	1456 535	65,000	Lot 19 Hunt Dr. Extn. Old Hwy. 417
23436 Feb. 8, 1979	"	"	"	"	Melvin L. Holt	1457 118	32,400	26.87 + 0.65 acs. For mtg. see R.E.M. Bk. 1395 pg. 164
23622 Feb. 12, 1979	"	"	"	"	J. B. Painter, et al	1457 403	.00	Release 6.82 ac. Jannus Tr.
23788 Feb. 14, 1979	"	"	"	"	Kenneth R. League	1457 527	45,000	8.53 ac. S.C. Hwy. 280 N. of 3 Hunt's Bridge W. Jannus Tr.
25063 Feb. 15, 1979	"	"	"	"	Bobby E. Keener, et al	1457 710	29,000	For orig. see R.E.M. Bk. 1452 Pg. 33
24943 Mar. 1, 1979	"	"	"	"	Luther Reece, et al	1458 675	34,500	25.69 acs. Pleasant Hill Rd. For mtg. see R.E.M. Bk. 1180 pg. 207
25698 Mar. 1, 1979	"	"	"	"	Dennon D. Jones	1458 691		Release 1.11 ac. Brinkley Creek Rd. see R.E.M. Bk. 1291 Pg. 109
25835 Mar. 8, 1979	"	"	"	"	Kenneth J. Black	1459 320	.00	Release parcel of land - for mtg. Manor
26450 Mar. 9, 1979	"	"	"	"	Clifton J. Price, et al	1459 385	45,000	3.22 acs. = lot 3 Clark Holiday Dam ee.
27135 Mar. 15, 1979	"	"	"	"	Henry D. Greene	1459 876	53,100	30.70 acs. + 29.99 acs.
27456 Mar. 22, 1979	"	"	"	"	William D. Neely, Jr.	1460 508	52,500	3.77 acs. Fork Shoals Rd. D'ville
Mar. 26, 1979	"	"	"	"	George A. Marlome, et al	1460 734	68,000	Lot 4 = (2.85 acs.)

INDIRECT or MORTGAGEE Index to Real Estate Mortgages - Greenville County, S. C.

Open at Proper Tab according to First Letter or Letters of Name and refer to Buff Sub-Index sheet for page reference.

KEYS PRINTING CO.

(5)

FILE NUMBER DATE OF RECORD	MORTGAGEES FAMILY NAMES	GIVEN NAMES ABCDEFGHIJ	GIVEN NAMES JKLMNO	GIVEN NAMES PQRSTUVWXYZ	MORTGAGORS	BOOK PAGE	AMOUNT	BRIEF DESCRIPTION, LOCATION, ETC. (NOT WARRANTED)
27528 Mar. 26, 1979 27684	Bank				(S. Robert a. Taylor) et al Robert a. Taylor, Jr.	1460 776	.00 32,000	Martin Rd. Tract 1 (35.54 acs.)
Mar 27, 1979 28564	"	"	"	"	Joe M. Ravan, et al	1460 949	.00 64,200	3.42 acres Baldwin Road Swainsville Rd.
Apr. 3, 1979 30689	"	"	"	"	J.C. Lander, et al W.A. Calum S. Ridgeway, Jr.	1461 812	.00 70,000	62.10 acs. near,
Apr. 20, 1979 32033	"	"	"	"	Calvin S. Ridgeway, et al	1463 918	.00 92,000	124.83 acs. Woodside Rd.
May 3, 1979 32240	"	"	"	"	Nancy K. Waldrep	1465 272	.00 73,000	6.64 acs. Hwy. 418 Rd.
May 4, 1979 32976	"	"	"	"	L.A. Crouch, et al	1465 433	.00 32,000	5.03 acs. Old Rutledge Rd.
May 11, 1979 34402	"	"	"	"	S. Franklin Smith	1466 145	.00 49,000	4.7 acs. Anderson Ridge
May 23, 1979 34546	"	"	"	"	James F. Richardson	1467 482		Release 59.10 acs. S. Harrison Bridge Rd. for mtg. see Rem Book 1251 pg. 554
May 24, 1979 34546	"	"	"	"	James F. Richardson	1467 482		for mtg. see Rem Bk. 1251 pg. 554
May 24, 1979 34767	"	"	"	"	James F. Richardson	1467 537		Release 772 acs. S. Harrison Bldg. Rd. for mtg. see Rem Bk. 1251 pg. 554
May 25, 1979 34773	"	"	"	"	Beth Hipp Sieber Beth L. Hipp now	1467 817	.00 166,000	Release 7.74 acs. S. Harrison Br. Rd. also mobile Home Tracts Pinkdell Mill Rd. Highland Tp
May 25, 1979 35044	"	"	"	"	Donnie R. Maddox et al	1467 840	.00 55,000	4.42 acres John Preston Rd. Hollingswood Sec. 1
May 29, 1979 35198	"	"	"	"	Max L. McEntire	1468 48	.00 74,000	Lot 30 Fivendell Dr.
May 30, 1979 35529	"	"	"	"	John J. Kennedy, et al	1468 298	.00 49,500	Lot Brushy Creek co. Oneal Tp.
Jun 1, 1979	"	"	"	"	Richard W. Hoyer, et al	1468 788	.00 74,000	2.05 acres Meace Bldg. Rd.

INDIRECT or MORTGAGEE Index to Real Estate Mortgages -- Greenville County, S. C.

Open at Proper Tab according to First Letter or Letters of Name and refer to Buff Sub-Index sheet for page reference.

KEYS PRINTING CO.

FILE NUMBER DATE OF RECORD	MORTGAGEES FAMILY NAMES	GIVEN NAMES ABCDEFGHIJ	GIVEN NAMES KLMNOPQ	GIVEN NAMES RSTUVWXYZ	MORTGAGORS	BOOK	PAGE	AMOUNT	BRIEF DESCRIPTION, LOCATION, ETC. (NOT WARRANTED)
36477 Jan. 8, 1979	Bank	Federal	Land Of	Columbia	Offa Calvin D. Ridgeway, Jr. et al Calvin D. Ridgeway	Re-Record 1469	618	92,000	For orig. mtg. see R&M BK. 1463 Pg. 918. 124.83 acs. Woodside Rd.
" " 37337 Jan. 15, 1979	"	"	"	"	" J. C. Sander, et al	Re-Record 1470	389	70,000	For orig. mtg. see R&M BK. 1461 Pg. 912. 62.10 acs. Glen Charlottesville Rd.
" " 38356 June 26, 1979	"	"	"	"	" Curtis E. Stinnett, et al	1471	447	54,000	7.64 acs. White Horse Rd.
343 Jul. 3, 1979	"	"	"	"	" D. Lawrence Story	1472	395	35,000	21.67 acs. Oaklawn Sp.
647 Jul. 6, 1979	"	"	"	"	" Milton M. Shackley, et al	1472	630	47,500	Lot 49 Terrace Gardens Rd.
850 Jul. 9, 1979	"	"	"	"	" Francis L. McCaul	1472	796	45,000	18.9 acs. Dunklin Bridge less Pt. Fairview Sp.
933 Jul. 9, 1979	"	"	"	"	" Alexander James, et al	1472	810	54,000	East, Fork Hoyle Rd. R&M Bk. 1191 pg. 05
1389 July 12, 1979	"	"	"	"	" Raymond W. Hampton	1473	257		Release 2.40 acs. - for mtg. see for mtg. see R&M Bk. 1187 pg. 519
1390 July 12, 1979	"	"	"	"	" Donald W. McCarter, et al	1473	358		Agreement Limiting open end security Dunklin Bridge Rd.
1412 Jul. 12, 1979	"	"	"	"	" Albert Q. Taylor, Jr.	1473	286	215,000	155.87 acs. + 65.2 acs.
3715 July 31, 1979	"	"	"	"	" Anthony E. Wallace, et al	1475	295		See mtg. see R&M Bk. 1287 pg. 459 Release 22.42 acs. Blount Mt. Sp. Oakland Sp.
4881 Aug. 9, 1979	"	"	"	"	" Benjamin F. Spearman	1476	423	41,000	Lots 249 & Pt. lot 10 Hwy. 419 Onal Sp.
5341 Aug. 14, 1979	"	"	"	"	" Link S. Frady, Jr. et al	1476	975	67,000	200. Tigerwille Rd.
5661 Aug. 16, 1979	"	"	"	"	" Albert Q. Taylor, Jr. et al	Re-Record 1477	295	215,000	155.87 acs. + 65.2 acs. Dunklin Bridge Rd. for orig. mtg. see R&M BK. 1475 pg. 284

INDIRECT or MORTGAGEE Index to Real Estate Mortgages -- Greenville County, S. C.

Open at Proper Tab according to First Letter or Letters of Name and refer to Buff Sub-Index sheet for page reference.

KEYS PRINTING CO.

(K)

FILE NUMBER DATE OF RECORD	MORTGAGEES FAMILY NAMES	GIVEN NAMES ABCDEFGHIJ	GIVEN NAMES JKLMNO	GIVEN NAMES PQRSTUVWXYZ	MORTGAGORS	BOOK PAGE	AMOUNT	BRIEF DESCRIPTION, LOCATION, ETC. (NOT WARRANTED)
6031 Aug. 20, 1979	Bank	Federal Land Of Columbia			<i>etal</i> Francis L. McCaul	Re-Record 1477 581	.00 45,000	Foreign mtg. see Rem. bk. 1472 Pg. 796. 1819 acs. Dunlin Bridge co.
" 6187 Aug. 21, 1979	"	"	"	"	"	Re-Record 1477 581		see Rem. bk. 1309 pg. 255 Relian 8 acs + 2.22 acs. for mtg
" 6160 Aug. 21, 1979	"	"	"	"	May M. Price	1477 854	.00	Saluda St.
" 6546 Aug. 21, 1979	"	"	"	"	Evan A. Powell	1477 772	60,000	8 acs. Chestnut mtn. co.
" 6890 Aug. 23, 1979	"	"	"	"	Bobby W. Ramsey <i>etal</i>	1478 49	75,000	7.92 acs. Ferguson Rd.
" 6961 Aug. 27, 1979	"	"	"	"	Paul E. Hault, Jr.	1478 401	67,000	12.386 acs. less rd. Rwy thru St.
" 6991 Aug. 28, 1979	"	"	"	"	Craig W. Valentik, <i>etal</i>	1478 506	67,000	St. tract 3 Reedy fork co.
" 7577 Aug. 28, 1979	"	"	"	"	Henry A. Stewart	1478 526	47,000	1 acre county rd.
" 7951 Aug. 31, 1979	"	"	"	"	Dan L. Smith, <i>etal</i>	1479 246	57,000	3.526 acs. Thompson co. Rd.
" 8128 Sept. 5, 1979	"	"	"	"	Walter H. Miller, <i>etal</i>	1479 664	108,000	60 acs. Lindsey bridge Heritage Lakes
" 8479 Sept. 6, 1979	"	"	"	"	Anthony J. Shatell	1479 831	64,000	Lot 116 Harness trail
" 8643 Sept. 10, 1979	"	"	"	"	Joseph R. Warren, <i>etal</i>	1480 142	61,000	1.28 acs. austin St.
" 8758 Sept. 11, 1979	"	"	"	"	Benny D. Erubus, <i>etal</i>	1480 307	58,000	10.3 acres
" 8950 Sept. 12, 1979	"	"	"	"	William W. Davis	1480 399	45,000	Lot 13 servance Gardens
" 9342 Sept. 14, 1979	"	"	"	"	Gerald L. Kelly, <i>etal</i>	1480 621	45,200	9.13 acs. Highland St.
" 9342 Sept. 18, 1979	"	"	"	"	Evan A. Powell	Re-Record 1481 172	.00 60,000	8 acs. Chestnut mtn. co. Saluda St. Foreign mtg. see Rem. bk. 1477 pg. 772

INDIRECT or MORTGAGEE Index to Real Estate Mortgages - Greenville County, S. C.

Open at Proper Tab according to First Letter or Letters of Name and refer to Buff Sub-Index sheet for page reference.

KEYS PRINTING CO.

FILE NUMBER DATE OF RECORD	MORTGAGEES FAMILY NAMES	GIVEN NAMES ABCDEFGHIJ	GIVEN NAMES JKLMNOPQ	GIVEN NAMES RSTUVWXYZ	MORTGAGORS	BOOK	PAGE	AMOUNT	BRIEF DESCRIPTION, LOCATION, ETC. (NOT WARRANTED)
9401 Sept. 18, 1979 9511	Bank	Federal	Land Of Columbia		<i>etal</i> Paul R. Robinson	1481	186	.00 66,000	40.23 acs. Pollyed Cr. Shellstone Rd.
Sept. 19, 1979 9510	"	"	"	"	Phillip E. Smith, <i>etal</i>	1481	231	.00 73,000	Lot 33 Shellstone Dr., Re-Record
Sept. 19, 1979 10599	"	"	"	"	Henry A. Stewart	1481	320	.00 47,000	100 acs. see REM BK 1478 Pg. 526 Greene County Cr. For orig Cr.
Sept. 27, 1979 10861	"	"	"	"	William B. Evans	1482	323	.00 195,000	93.7 acs. Jackson Grove also Proprietary sptg. Cty.
Sept. 28, 1979 10872	"	"	"	"	Donald R. Davis, <i>etal</i>	1482	639	.00 200,000	43.5 acs. Fauler Cr. REM BK 1409 Pg. 177
Sept. 28, 1979 11984	"	"	"	"	James R. Davis, <i>etal</i>	1482	696	.00	Release 43.5 acs. - for mtg. - see
Oct 7, 1979 12039	"	"	"	"	Philip J. Brandon, <i>etal</i>	1483	741	.00 105,000	15 acs. Mc Kinney Rd. Sulphur Sp.
Oct 10, 1979 12810	"	"	"	"	Calvin W. Whitesides, <i>etal</i>	1483	819	.00 87,500	Lot, S.E. Hwy 247 REM BK 1319 Pg. 753
Oct 16, 1979 12725	"	"	"	"	Willie R. Hudson, <i>etal</i>	1484	633	.00	Release 11.63 acs. - for mtg. - see
Oct. 16, 1979 12823	"	"	"	"	Sam W. McCalla, Jr., <i>etal</i>	1484	519	.00 88,000	32.6 acs. McCalla Cr. 40.25 acs. Pellards Cr.
Oct. 16, 1979 13217	"	"	"	"	Paul R. Robinson, <i>etal</i>	1484	622	.00 66,000	For orig. mtg. see REM BK 1481 Pg. 186
Oct. 19, 1979 13612	"	"	"	"	Dillard Joel Rice, Jr., <i>etal</i>	1485	25	.00 58,500	75.3 acs. McCalla Cr. REM BK 1309 Pg. 255
Oct. 23, 1979 13612	"	"	"	"	May M. Rice	1485	471	.00	Release Strip - for mtg. - see Book 1341 Pg. 655
Oct. 23, 1979 16004	"	"	"	"	John C. Barnes, Jr., <i>etal</i>	1485	420	.00	Release Strip - for mtg. - see REM Pg. mtg. see REM BK 1334 Pg. 570
Nov. 9, 1979 19987	"	"	"	"	William R. Taber, Jr., <i>etal</i>	1489	842	.00	Release 45.9 acs. Bate Sp.
Dec. 10, 1979	"	"	"	"	Lewis E. Cooley, <i>etal</i>	1490	736	.00 60,000	19 acs. Stokes Rd. & Hwy. 14

INDIRECT or MORTGAGEE Index to Real Estate Mortgages - Greenville County, S. C.

Open at Proper Tab according to First Letter or Letters of Name and refer to Buff Sub-Index sheet for page reference.

KEYS PRINTING CO.

(L)

FILE NUMBER DATE OF RECORD	MORTGAGEES FAMILY NAMES	GIVEN NAMES ABCDEFGHIJ	GIVEN NAMES JKLMNO	GIVEN NAMES PQRSTUVWXYZ	MORTGAGORS	BOOK PAGE	AMOUNT	BRIEF DESCRIPTION, LOCATION, ETC. (NOT WARRANTED)
20228 Dec 21, 1979 21390	Bank	Federal	Land Of	Columbia	J. Frank Ogletree, Jr.	1491 791	125,000	4.303 acs. McCauley Rd.
Jan 8, 1980 21617	"	"	"	"	Cynthia C. Manning	1492 737	37,000	4.67 acs. also 18' easement
Jan 10, 1980 25649	"	"	"	"	David L. Harris, III et al	1492 892	70,000	10.91 acs. Howard Rd. 5 acs. Henderson Rd. also
Feb 26, 1980 27463	"	"	"	"	Norman E. Whisman et al	1496 415	70,000	38.8 acs. Coleman Rd.
Mar 14, 1980 " " 27452	"	"	"	"	Nigel W. Jernigan	1498 29	70,000	21.25 acs. Blower Dam rd + Jenny Creek rd. Saluda Sp. also 20.67 acs.
Mar 14, 1980 28936	"	"	"	"	Jeff R. Richardson Jr.	1498 67 Re-record		For mtg. see L&M bk. 1337 p. 328 St. Release 9.89 acs. Post mill rd.
Mar 31, 1980 " " 29233	"	"	"	"	David L. Harris, III	1499 478 Re-record	70,000	For orig. mtg. see L&M bk. 1492 p. 898. 5 acs. Henderson Rd. 10.91 acs. Howard Rd.
Apr 2, 1980 29596	"	"	"	"	William N. N. Ellis Jr.	1499 726	62,000	65.11 acs. SC Rd. 154 For mtg. see L&M bk. 1407 pp. 102
Apr 4, 1980 29739	"	"	"	"	J. Douglas Vaughn et al	1500 58		Consent + Subordination Agree. Tract II = 3.39 acs. Oaklawn Sp.
Apr 7, 1980 30228	"	"	"	"	Larry A. Sims, et al	1500 141	55,000	Tract I = 26.77 acs. Old Henderson Rd. + I-85, less St.
Apr 11, 1980 31091	"	"	"	"	Leonard N. Jumbull et al	1500 580	95,000	Tract 1 Cor. Augusta Rd.
Apr 22, 1980 32725	"	"	"	"	Rolf R. Schmitt et al	1501 242 Re-record	65,000	24.30 acs. Chick Spg. Sp.
May 9, 1980 33237	"	"	"	"	Rolf R. Schmitt et al	1502 245	65,000	24.30 acs. Chick Spg. Sp. For orig. mtg. see L&M bk. 1501 p. 242
May 15, 1980	"	"	"	"	Charles E. Volpe	1503 167	130,000	Gairview Sp. 28.95 acs. Georgia Rd.

INDIRECT or MORTGAGEE Index to Real Estate Mortgages - Greenville County, S.C.

Open at Proper Tab according to First Letter or Letters of Name and refer to Buff Sub-Index sheet for page reference.

KEYS PRINTING CO.

FILE NUMBER DATE OF RECORD	MORTGAGEES FAMILY NAMES	GIVEN NAMES ABCDEFGHIJ	GIVEN NAMES KLMNOPQ	GIVEN NAMES RSTUVWXYZ	MORTGAGORS	BOOK PAGE	AMOUNT	BRIEF DESCRIPTION, LOCATION, ETC. (NOT WARRANTED)
33472 May 16, 1980	Bank		Federal Land Of Columbia		L. D. Lonce, etal	1503 318		H. release of lien 1 acre. Topwell Co. for mtg. see Lem Bl. 1413 pg. 207 for mtg. see Lem Bl. 1327 pg. 221 Release 9.9 acre Butler sq. Fairview sp.
"	"	"	"	"	"	1503 318		
33980 May 23, 1980 134253	"	"	"	"	Eugene Kemp Hart aka Henry S.	1503 708		34.8 acs. Hickory Grove Rd.
May 27, 1980 36000	"	"	"	"	Henry S. Lellan, II Jr	1504 9	63,000	
June 17, 1980 1263	"	"	"	"	Charles Harold Allen	1505 418	26,000	13.85 acs. Petyer Rd. for mtg. see Lem Bl. 1050 pg. 387 Release 29.2 acs. Highland sp country rd.
July 15, 1980 1403	"	"	"	"	Willie E. Jippin Jr.	1507 807		1.46880.201 acs see Lem Bl. 133 pg. 328 Release 15 acs - for mtg
July 16, 1980 2654	"	"	"	"	Donnie L. Moore, etal	1507 880	55,000	
July 29, 1980 2634	"	"	"	"	Jeff R. Richardson Jr.	1509 114		14.90 acs. Glassy mtn. sp. for mtg. see Lem Bl. 1387 pg. 328 Release 4.52 Nash Mills Rd. Lem Bl. 1256 pg. 279 Release 3 acs - for mtg. see for mtg. see Lem Bl. 1292 pg. 433 Release lot 1 State Park Rd. Fairview sp.
July 29, 1980 3120	"	"	"	"	Tommy A. Hyllie, etal	1509 87	92,000	
Aug 1, 1980 4188	"	"	"	"	Jeff R. Richardson Jr.	1509 633		11.21 acs. Hwy. 418 for mtg. see Lem Bl. 983 pg. 33 Release 1 acre. Oaklawn sp.
Aug 12, 1980 4901	"	"	"	"	Anna M. Efstration	1510 822		
Aug 18, 1980 5203	"	"	"	"	Lewis C. Dyer, etal	1511 623		37 acs. Hunter bl. Bl. 1334 pg. 233 Subordination - for mtg. see Lem
Aug 20, 1980 5803	"	"	"	"	Stephen D. Michall	1511 923	46,000	
Aug 26, 1980 8405	"	"	"	"	W. A. Harrison etal	1512 775		
Sep 16, 1980 9023	"	"	"	"	Thomas E. Taylor	1516 64	45,000	
Sep 22, 1980	"	"	"	"	Frank Ogletree Jr.	1517 93		

INDIRECT or MORTGAGEE Index to Real Estate Mortgages — Greenville County, S. C.

KEYS PRINTING COMPANY, GREENVILLE, S. C.

Open at Proper Tab according to First Letter or Letters of Name and refer to Buff Sub-Index sheet for page reference.

(M)

FILE NUMBER	MORTGAGEES	GIVEN NAMES	GIVEN NAMES	GIVEN NAMES	MORTGAGORS	BOOK	PAGE	Amount	BRIEF DESCRIPTION, LOCATION, ETC.
DATE OF RECORD	FAMILY NAMES	ABCDEFGH	IJKLMNO	PQRSTUVWXYZ					(Not Warranted)
11785 Oct. 15 1980	Bank				^{was} A. William Stewart	1530	496	80,000 ⁰⁰	Melabana Lane, Child Spg. P. Lot 3 Shales Shoals Rd., Town
13030 Oct. 24 1980	"	"	"	"	^{was} James R. Milligan	1522	99	31,000 ⁰⁰	5.35 acs. Jack Shoals Rd.
15253 Nov. 21 1980	"	"	"	"	Jeff R. Richardson, Jr.	1525	267		Rem Bk. 1337 pg. 328 Release 10 Acres - for mtg. see
16084 Nov. 25 1980	"	"	"	"	Carstell McDaniel, ^{was}	1525	590	64,000 ⁰⁰	Lot 1 S.C. Rd. 83
17364 Dec. 9 1980	"	"	"	"	John S.W. Parham	1527	136		for mtg. see Rem Bk. 1297 pg. 177 Release 7 acs. Sunday Mf. Rd. Highland
17362 Dec. 9 1980	"	"	"	"	James F. Richardson	1527	139		for mtg. see Rem Bk. 1251 pg. 554 Release 2 acs. S. Harmon Rd.
17493 Dec. 10 1980	"	"	"	"	Thomas E. Taylor, ^{was}	1527	247		for mtg. see Rem Bk. 1347 pg. 891 Release 9.84 acs. Brown Rd.
19920 Jan. 8 1981	"	"	"	"	Earle Richard Taylor, Jr.	1529	541	340,000 ⁰⁰	5 tracts, O'Neal Sp.
20329 Jan. 15 1981	"	"	"	"	Charles W. Dunlap	1530	169	65,000 ⁰⁰	71.40 acs. Mush Creek Rd.
21351 Jan. 26 1981	"	"	"	"	R. Brooks Slurry, ^{was}	1530	950		for mtg. see Rem Bk. 1362 pg. 684 Release 23.24 acs. Brown Sp.
21351 Jan. 26 1981	"	"	"	"	R. Brooks Slurry, ^{was}	1530	952		for mtg. see Rem Bk. 1372 pg. 282 Release 23.34 acs. Brown Sp.
25057 Mar. 6 1981	"	"	"	"	Claude Alvin Bailey	1534	415	60,000 ⁰⁰	Cleveland Sp. 4.8 acs. New Gap Well Rd.
25112 Mar. 9 1981	"	"	"	"	James N. Sweeney, ^{was}	1534	527	58,500 ⁰⁰	2 parcels (4.5 acs.) Souber
25746 Mar. 13 1981	"	"	"	"	Robert J. Koper, Jr.	1535	154	75,000 ⁰⁰	for mtg. see
27330 Mar. 31 1981	"	"	"	"	Stanford W. Trust, ^{was}	1536	695	160,000 ⁰⁰	50.59 acs. Fairview
27408 Mar. 31 1981	"	"	"	"	Great Eastern Trees, Inc.	1536	836		for mtg. see Rem Bk. 1442 pg. 946 Release 3 parcels - for mtg. see

INDIRECT or MORTGAGEE Index to Real Estate Mortgages — Greenville County, S. C.

KEYS PRINTING COMPANY, GREENVILLE, S. C.

Open at Proper Tab according to First Letter or Letters of Name and refer to Buff Sub-Index sheet for page reference.

FILE NUMBER DATE OF RECORD	MORTGAGEES FAMILY NAMES	GIVEN NAMES ABCDEFGHIJ	GIVEN NAMES JKLMNO	GIVEN NAMES PQRSTUVWXYZ	MORTGAGORS	BOOK	PAGE	Amount	BRIEF DESCRIPTION, LOCATION, ETC. (Not Warranted)
27757 Apr 2, 1981	Bank		Federal Land Of Columbia		David N. Acuff, et al	1537	117	52,000 ⁻⁸⁰	4 Tracts, Sahlman sp.
27654 Apr 13, 1981	"	"	"	"	Larry D. Foster, et al	1538	126	53,000 ^{.00}	also 4/4 11.9 ac. Southree Rd.
28655 Apr 13, 1981	"	"	"	"	Walter L. Jenkins, et al	1538	139	29,000 ^{.00}	Smille 2 ac. Johnson Rd.
29624 Apr 22, 1981	"	"	"	"	Edward L. Weiler, et al	1539	3	80,000 ^{.00}	53.89 ac. Owens Rd.
30164 Apr 28, 1981	"	"	"	"	Daniel D. Foster, et al	1539	459	75,000 ^{.00}	12.1 ac. McKelvey Rd.
30231 Apr 29, 1981	"	"	"	"	Larry D. Foster, et al	1539	530	71,000 ^{.00}	11.9 ac. Southree Rd. also R/in for Orig. see Rem Ch. 1538 pg. 126
31165 May 7, 1981	"	"	"	"	Larry J. McCarter, et al	1540	604	210,000 ^{.00}	31.65 ac. Sulzer Rd.
31456 May 11, 1981	"	"	"	"	David W. Hoanell, et al	1540	822	40,000 ^{.00}	east 1/2 Woodville James Rd. & Orderson Ridge Rd.
32511 May 21, 1981	"	"	"	"	Robert J. Moore, et al	1541	810	113,000 ^{.00}	50.20 ac. Lot. Bennetts Bridge For orig. see R & M St. 135/14. 528
32629 May 22, 1981	"	"	"	"	Jeff L. Richardson Jr.	1541	935	0 ^{.00}	partial Release of Lien 7.0 ac.
32647 May 25, 1981	"	"	"	"	Walter L. Jenkins, et al	1542	51	39,000 ^{.00}	2 ac. Johnson Rd. Smille For orig. mtg. see Rem St. 1538 pg. 139
32967 May 28, 1981	"	"	"	"	Charles M. Lape	1542	362	55,000 ^{.00}	67.716 ac. Scott Rd.
33689 June 3, 1981	"	"	"	"	Scott Anthony Jarrister	1543	142	55,000 ^{.00}	25 ac. Park (orig) Rd. 695. 21 ac. 1 thru 14 Saluda sp
35169 June 19, 1981	"	"	"	"	Stanford W. Grist, et al	1544	610	167,000 ^{.00}	For orig. mtg. see R & M St. 1536 pg. 139 Lafayette over Hillman Rd.
35291 June 22, 1981	"	"	"	"	Joseph J. Anison Jr. et al	1544	757	210,000 ^{.00}	9.14 ac. Durham road, also lot 10
35508 June 23, 1981	"	"	"	"	Ralph Bailey, et al	1544	958	105,000 ^{.00}	tract 19 Gilder's Creek.

INDIRECT or MORTGAGEE Index to Real Estate Mortgages -- Greenville County, S. C.

1
(W)

Open at Proper Tab according to First Letter or Letters of Name and refer to Buff Sub-Index sheet for page reference.

KEYS PRINTING CO.

FILE NUMBER DATE OF RECORD	MORTGAGEES FAMILY NAMES	GIVEN NAMES ABCDEFGHIJ	GIVEN NAMES JKLMNO	GIVEN NAMES PQRSTUVWXYZ	MORTGAGORS	BOOK	PAGE	AMOUNT	BRIEF DESCRIPTION, LOCATION, ETC. (NOT WARRANTED)
35573 June 23, 1981	Bank	Federal Land Bank			Eugene Kemp Hart	1545	27		see Rem bk. 1327 pg. 224 Subordination of mty. - for Orig & Barnett ll.
35984 June 26, 1981	"	"	"	"	Amen Victor Mahan etal	1545	457	135,000	88 acs. car. Jug factory ll.
36304 June 26, 1981	"	"	"	"	William E. Maser	1545	461	75,000	96.26 acs. Hwy 76 20 mty. see Rem bk. 1356 pg. 731
1175 June 30, 1981	"	"	"	"	D. J. O'Connor	1545	799		Release 44.505 acs. oakham sp. also sub. in lead
1201 July 14, 1981	"	"	"	"	David A. Martin, etal	1546	876	150,000	lots 14, 15, 18, Oak meadows less A!
1708 July 14, 1981	"	"	"	"	Victor C. Campbell etal	1546	938	250,000	41.18 acs. Pennington ll.
2917 July 20, 1981	"	"	"	"	Jimmy C. Langston	1547	439		see Rem bk. 1298 pg. 581 Release 2.55 acs. - for mty.
3133 July 31, 1981	"	"	"	"	George M. Cooley, etal	1548	660	54,000	35.70 acs. Highland sp.
3949 Aug. 3, 1981	"	"	"	"	August B. Schuier	1548	977	250,000	141.24 acs. augusta ll.
" Aug. 12, 1981	"	"	"	"	David R. Martin, etal	1549	744	150,000	For orig mty. see Rem bk. 1546 pg. 876. Lots 14, 15, 18, Oak meadows, also sub. in ll.
4826 Aug. 21, 1981	"	"	"	"	Frank K. Bridwell	1550	629		for mty. see Rem bk. 1416 pg. 567 Release lot 5 = 5.84 acs. oakham sp.
5476 Aug. 27, 1981	"	"	"	"	Joe N. Kilgore, Jr.	1551	115	63,000	2 Pineda woodruff ll.
5475 Aug. 28, 1981	"	"	"	"	John L. Hadley, etal	1551	275	180,000	lots A + B & Laurens counties
6273 Aug. 28, 1981	"	"	"	"	Morris Salvadge, etal	1551	287	86,500	61.33 acs. prop. in S.ville
" Sep. 8, 1981	"	"	"	"	Carl Bumgarner	1552	116	225,000	38.43 acs.

INDIRECT or MORTGAGEE Index to Real Estate Mortgages - Greenville County, S. C.

Open at Proper Tab according to First Letter or Letters of Name and refer to Buff Sub-Index sheet for page reference.

KEYS PRINTING CO.

FILE NUMBER DATE OF RECORD	MORTGAGEES FAMILY NAMES	GIVEN NAMES ABCDEFGHIJ	GIVEN NAMES JKLMNOPQ	GIVEN NAMES RSTUVWXYZ	MORTGAGORS	BOOK	PAGE	AMOUNT	BRIEF DESCRIPTION, LOCATION, ETC. (NOT WARRANTED)
6282 Sep. 8, 1981 6850	Bank	Federal	Land Of Columbia		<i>Jr. et al</i> Bennett C. Briggord	1552	121	24,000	30 acs. Sweetwater Rd. Ferry Mt. Du. Cem. Bk. 1323 pg. 265
7049 Sep. 15, 1981	"	"	"	"	Edwan J. Eram <i>et al</i>	1552	912	.00	Relinquish (Gen. also agreement - D. Farniew Sp.
7157 Sep. 16, 1981	"	"	"	"	John W. Washam <i>et al</i>	1552	971	30,200	16.10 acs. Hillside Church
7300 Sep. 17, 1981	"	"	"	"	Louis A. Kellett <i>et al</i>	1553	84	68,000	41.08 acs. Fork Shoals Rd.
8236 Sep. 21, 1981	"	"	"	"	Joe Miller Forester <i>et al</i>	1553	281	55,000	32 acres less #.
8824 Oct. 1, 1981	"	"	"	"	Charles E. McBride Jr. a/k/a Steven K. Sims	1554	157	75,000	St. tract 5 Hwy. 290 Rd.
11437 Oct. 19, 1981	"	"	"	"	Steve Sims a/k/a William moy <i>et al</i>	1555	597	32,300	15 acs. Old Y'ville Rd. Rd.
11374 Nov. 6, 1981	"	"	"	"	William M. Looper	1557	226	116,000	2 tracts must creek 2 tracts woodruff Rd. Austin Sp.
12373 Nov. 6, 1981	"	"	"	"	Joe N. Kilgore Jr. <i>et al</i>	1557	241	63,000	for orig. mtg. see B. C. H. Bk. 1551 pg. 115
12590 Nov. 19, 1981	"	"	"	"	Eugene C. Brown	1558	50	185,000	20.53 acs. Alexander St.
13329 Nov. 23, 1981	"	"	"	"	J. Frank Ogletree Jr. <i>et al</i>	1558	255	76,000	38.0 acs. McCaulley Rd. see Cem. Bk. 1484 pg. 622
14114 Dec. 3, 1981	"	"	"	"	Paul R. Robinson <i>et al</i>	1558	998	.00	Relinquish to Pollard Rd. - for mtg. for mtg. see Cem. Bk. 1554 pg. 157
14314 Dec. 15, 1981	"	"	"	"	Charles E. McBride Jr.	1559	790	.00	Relinquish 2.50 acs., 56. Hwy. 290
14765 Dec. 17, 1981	"	"	"	"	Norris J. Boone	1559	917	90,000	2 tracts Dunklin St. D'neal St.
15050 Dec. 23, 1981	"	"	"	"	E. L. Taylor, Jr.	1560	456	150,000	2 tracts Birchwood Rd.
Dec. 30, 1981	"	"	"	"	Allen S. Nease, <i>et al</i>	1560	722	70,500	39.84 acs. Barnett Rd.

INDIRECT or MORTGAGEE Index to Real Estate Mortgages — Greenville County, S. C.

KEYS PRINTING COMPANY, GREENVILLE, S. C.

Open at Proper Tab according to First Letter or Letters of Name and refer to Buff Sub-Index sheet for page reference.

FILE NUMBER DATE OF RECORD	MORTGAGEES FAMILY NAMES	GIVEN NAMES ABCDEFGHIJ	GIVEN NAMES JKLMNO	GIVEN NAMES PQRSTUVWXYZ	MORTGAGORS	BOOK	PAGE	Amount	BRIEF DESCRIPTION, LOCATION, ETC. (Not Warranted)
16188 Jan. 18, 1982	Bank				Wayne Weel, et al	1561	656	116,500 ⁰⁰	7 acs. Sotenville Rd. Len Beck. 1400 sq. ft. 49
16427 Jan 21, 1982	"	"	"	"	L. Ralph Davis, et al	1561	913		Release 18.7 acs. for mtg. see Highland Sp.
18363 Feb. 16, 1982	"	"	"	"	Kenneth M. Gorman	1563	677	57,000 ⁰⁰	26.30 acs. Barton Rd. Dunklin Sp.
19102 Feb. 25, 1982	"	"	"	"	Thomas E. LaJoy	1564	482	94,000 ⁰⁰	Lot, Horse Creek + Linsan
19429 Mar. 1, 1982	"	"	"	"	Michael J. Stoner, et al	1564	781	52,000 ⁰⁰	35.95 acs. 917.2 tracts Dunklin Sp.
20358 Mar. 11, 1982	"	"	"	"	Norris J. Boone	1565	617	90,000 ⁰⁰	For orig. mtg. see L&M BK. 1559 pg for mtg. see L&M BK. 1337 pg. 928
21195 Mar. 23, 1982	"	"	"	"	Jeff R. Richardson, Jr.	1566	329		Release Strip Lakeview Acres. A. 781. 35.95 acs.
21460 Mar. 26, 1982	"	"	"	"	Michael J. Stoner, et al	1566	599	52,000 ⁰⁰	For orig. mtg. see L&M BK. 1564
22121 Apr. 2, 1982	"	"	"	"	Thomas E. LaJoy	1567	202	94,000 ⁰⁰	49.4 acs. Horse Creek + Linsan Dunklin Sp. For orig. mtg. See L&M BK. 1564 pg. 482
" "	"	"	"	"	"	1567	202		
22474 Apr. 7, 1982	"	"	"	"	Terrell Leek, et al	1567	453	50,000 ⁰⁰	25.0 acs
24264 Apr. 30, 1982	"	"	"	"	Albert R. Bates	1569	49	46,000 ⁰⁰	35.3 acs. Pop Creek Rd. Mill Rd. See A. also 13.4 ac. there +
24421 May 3, 1982	"	"	"	"	Todd K. Owens, et al	1569	231	82,000 ⁰⁰	32.25 acs. 31.45 acs. Mc Mahan Rd. West Pt.
25649 May 18, 1982	"	"	"	"	James M. Ruffner, et al	1570	315	110,000 ⁰⁰	70 acs. Hillside Church Dunklin Sp.
26548 May 28, 1982	"	"	"	"	J. L. Martin	1571	219	185,000 ⁰⁰	82.8 acs. Harmon Bridge
27101 June 3, 1982	"	"	"	"	Curtis Lewis Mumphree	1571	782		Release .93 acs. Linsan Acers. also right + easement for water for mtg. see L&M BK. 1279 pg. 343
"	"	"	"	"	"	1571	782		

INDIRECT or MORTGAGEE Index to Real Estate Mortgages — Greenville County, S. C.

KEYS PRINTING COMPANY, GREENVILLE, S. C.

Open at Proper Tab according to First Letter or Letters of Name and refer to Buff Sub-Index sheet for page reference.

FILE NUMBER DATE OF RECORD	MORTGAGEES FAMILY NAMES	GIVEN NAMES ABCDEFGH	GIVEN NAMES IJKLMNO	GIVEN NAMES PQRSTUWXYZ	MORTGAGORS	BOOK	PAGE	Amount	BRIEF DESCRIPTION, LOCATION, ETC. (Not Warranted)
27826 June 11, 1982	Bank	Federal Land Of Columbia			Merrin H. Rice	1572	454		for mtg. see Rem Sh. 1186 ff. 383 Release 24.14 ac. + 2.5 ac.
27981 June 14, 1982	"	"	"	"	Stephen P. Trigg et al	1572	578		for mtg. see Rem Sh. 1367 ff. 253 Release 7.5 ac + 3.25 ac - Oaklawn Sp.
28649 June 21, 1982	"	"	"	"	Clayton N. Gompf, Jr.	1573	303	76,000	41 ac. Old Hundred Cd.
1288 July 16, 1982	"	"	"	"	Lilas N. Epps, Jr.	1575	437	64,000	25.35 ac.
1918 July 22, 1982	"	"	"	"	Carson Spencer, et al	1575	899	96,000	Dunklin Sp. Lees Pt. 36.24 ac. - Colch. Cd.
3657 Aug. 5, 1982	"	"	"	"	Charles M. News, et al	1577	194		see Rem Sh. 1248 ff 533 Release 24.812 ac. - for mtg. Cd.
4651 Aug. 25, 1982	"	"	"	"	Paul W. Nenson et al	1578	646	112,000	37.69 ac. Jug Factory
06582 Sep. 16, 1982	"	"	"	"	Edward D. Burnett et al	1580	574	105,000	20.5+ ac. - Va. Cd.
7393 Sep. 24, 1982	"	"	"	"	Phillip B. Lilly, et al	1581	525		Rem Sh. 1398 ff. 380 Release 10.1 ac. - for mtg. see Cd.
7687 Sep. 28, 1982	"	"	"	"	Merhard W. Toebeln	1581	729	92,000	Tract
9657 Oct. 13, 1982	"	"	"	"	Kent A. Davis, et al	1583	109	136,000	Tract A Old Hwy. 11 also Tract Sparta/Chocoma County
9327 Oct. 15, 1982	"	"	"	"	Jane N. Hyder	1583	307	100,000	4 Tracts Klossy Mtn. Sp.
9564 Oct. 20, 1982	"	"	"	"	Joe L. Nicholson et al	1583	489	32,000	3 Tracts Chandler Rd. Oaklawn
12692 Nov. 24, 1982	"	"	"	"	Robert F. Chandler	1587	14		for mtg. see Rem Sh. 1387 ff. 694 Release 9.73 ac. Oaklawn Sp.
13908 Dec. 8, 1982	"	"	"	"	abdul a. Choudry et al	1588	323	78,000	16.5 acres
14132 Dec. 14, 1982	"	"	"	"	Byrl a. Hodfrey, Jr. et al	1588	540	142,000	Tract 4 Oneal Sp.

INDIRECT or MORTGAGEE Index to Real Estate Mortgages — Greenville County, S. C.

KEYS PRINTING COMPANY, GREENVILLE, S. C.

Open at Proper Tab according to First Letter or Letters of Name and refer to Buff Sub-Index sheet for page reference.

P

FILE NUMBER DATE OF RECORD	MORTGAGEES FAMILY NAMES	GIVEN NAMES ABCDEFGHIJ	GIVEN NAMES JKLMNO	GIVEN NAMES PQRSTUVWXYZ	MORTGAGORS	BOOK	PAGE	Amount	BRIEF DESCRIPTION, LOCATION, ETC. (Not Warranted)
15272 Dec. 23, 1982	Bank		Federal Land Of Columbia		^{the} Dillard Joel Hice Jr.	1589	847	115,000	Rd. 45.3 acs. McCarroll
15964 Dec. 30, 1982	"	"	"	"	^{the} Calvin V. Ridgeway	1590	635	264,000	bridge rd. Jannin sp. 294.55 acs. Jenkins
17587 Jan. 18, 1983	"	"	"	"	^{the} Bruce D. Halcom	1592	206	131,200	2 fees for rd. Stone sp. Parcel S.C. Hwy. 50, also parcel
17931 Jan. 24, 1983	"	"	"	"	^{the} Ronald E. Phillips	1592	542	169,000	austin sp. 14.7 acs. Jones mill rd.
18472 Jan. 28, 1983	"	"	"	"	^{the} Robert P. Jenkins	1593	147	135,000	64.29 acs
18912 Feb. 1, 1983	"	"	"	"	^{the} John L. Kuykendall	1593	683		mtg. au Rem bk. 1402 pg. 575 Release of Acem Holly Dr. - for
19692 Feb. 9, 1983	"	"	"	"	^{the} Kenneth A. Pennington	1594	261	35,300	24.01 acs.
19695 Jul. 9, 1983	"	"	"	"	^{the} Thomas R. Bray	1594	351		Rem bk. 1447 pg. 735 Release 4.09 acs. for mtg. au
19695 Jul. 9, 1983	"	"	"	"	^{the} Thomas R. Bray	1594	353		acc Rem bk. 1447 pg. 735 Release 24.01 acs. for mtg.
19988 Jul. 11, 1983	"	"	"	"	^{the} E. R. Taylor Jr.	1594	585		for mtg. au Rem bk. 1560 pg. 456 Release 10.03 acs. O'Neal sp.
21868 Mar. 3, 1983	"	"	"	"	^{the} Ralph E. Wilber	1596	547	76,000	24.474 acs. River rd. for mtg. see Rem bk. 1557 pg. 226
22860 Mar. 11, 1983	"	"	"	"	^{the} William Max Cooper	1597	640		Release 0.8 acs. mud well rd.
23449 Mar. 17, 1983	"	"	"	"	^{the} Dillard Joel Hice Jr.	1598	234	115,000	for orig. mtg see Rem bk. 1589 pg.
"	"	"	"	"	"	1599	234		8470 45.3 acs. McCarroll
23680 Mar. 18, 1983	"	"	"	"	^{the} Jay Mitchell Hart	1598	479	60,000	rd. 74.32 acs. Southler
24928 Mar. 31, 1983	"	"	"	"	^{the} Guy M. Taylor	1599	955	112,000	rd. 45.76 acs. Fork Shoals

INDIRECT or MORTGAGEE Index to Real Estate Mortgages — Greenville County, S. C.

KEYS PRINTING COMPANY, GREENVILLE, S. C.

Open at Proper Tab according to First Letter or Letters of Name and refer to Buff Sub-Index sheet for page reference.

FILE NUMBER DATE OF RECORD	MORTGAGEES FAMILY NAMES	GIVEN NAMES ABCDEFGHIJ	GIVEN NAMES JKLMNO	GIVEN NAMES PQRSTUVWXYZ	MORTGAGORS	BOOK	PAGE	Amount	BRIEF DESCRIPTION, LOCATION, ETC. (Not Warranted)
25436 Apr 4, 1983	Bank		Federal Land Of Columbia		<i>et al</i> Winfield J. Gillkrest	1600	691	.00	M ³ Carson Rd.
26857 Apr 15, 1983	"	"	"	"	<i>et al</i> John N. McDaniel, III	1602	212	80,000	20.02 acs. Alas: 79.78 acs - CL
27358 Apr 20, 1983	"	"	"	"	T. Wayne Crolley, <i>et al</i>	1602	481	85,000	7.62 acs. White House For Mtg. see REM Bk. 1335 Pg. 236 Release Grants, also Pt. 1.24 acs also R/W
29287 Apr 28, 1983	"	"	"	"	Franklin M. Lindsey	1604	216	150,000	59.18 acs. Chestnut CL. REM Book 15 67 Pg. 453 Release 5 acs - for mtg. see
29739 May 10, 1983	"	"	"	"	Samuel Luke, <i>et al</i>	1605	954	.00	66.33 acs. Saluda Sp.
31408 May 25, 1983	"	"	"	"	Alexander G. Clark	1606	34	24,000	27.10 acs. Ray Rd. Howard Sp.
32127 May 31, 1983	"	"	"	"	Dalton D. Gunter, <i>et al</i>	1607	947	202,000	29.83 acs. East Georgia Rd. For mtg. see REM Bk. 1481 Pg. 186 Release 3 acs. Pollard Rd. 1/2 record 1484 Pg. 622
33107 June 7, 1983	"	"	"	"	Steven H. Mayfield, <i>et al</i>	1609	211	122,000	
33706 June 13, 1983	"	"	"	"	Paul R. Robinson, <i>et al</i>	1610	444	.00	
470 July 6, 1983	"	"	"	"	<i>off/ia</i> Calvin B. Ridgeway, Jr. Calvin B. Ridgeway, <i>et al</i>	1610	444	.00	
2113 July 15, 1983	"	"	"	"	"	1611	268	.00	Release lots 1, 10 + 25 - for mtg. see REM Book 1463 pg. 918 and re-record Bk. 1469 pg. 618
2661 July 19, 1983	"	"	"	"	William S. Jousaaint	1614	726	175,000	15.05 acs. Moore Rd. For mtg. see REM Bk. 1251 Pg. 554 Release parcel Harrison Bridge Rd. Quarter Sp.
	"	"	"	"	James F. Richardson <i>and Betty, in part for Lynn O. Curran</i>	1616	212	.00	
	"	"	"	"	James H. Brown, Jr. <i>et al</i>	1616	758	84,000	30.28 acs. Scuffletown Rd. For mtg. see REM Bk. 1299 Pg. 381 Release 15 acs. Hug. Hill Rd.
	"	"	"	"	Robert L. Adams, <i>et al</i>	1616	600	.00	

INDIRECT or MORTGAGEE Index to Real Estate Mortgages — Greenville County, S. C.

(0)

Open at Proper Tab according to First Letter or Letters of Name and refer to Buff Sub-Index sheet for page reference.

FILE NUMBER DATE OF RECORD	MORTGAGEES FAMILY NAMES	GIVEN NAMES ABCDEFGH	GIVEN NAMES IJKLMNO	GIVEN NAMES PQRSTUVWXYZ	MORTGAGORS	BOOK	PAGE	Amount	BRIEF DESCRIPTION, LOCATION, ETC. (Not Warranted)
5227 Aug 12, 1983	Bank	Federal Land Bank of Columbia			Bob J. Regon, et al	1620	922	30,000	Rd. 50.22 Acres Cedar Falls Rd. 2nd mtg. see REM bk 1251 Pg 554
5197 Aug 12, 1983	"	"	"	"	James J. Richardson, et al	1620	842		Release 2 parcels S. Harrison Bldg.
5839 Aug 18, 1983	"	"	"	"	William R. Taber, Jr., et al	1621	739	44,000	Rd) Bates Tp. 41.55 acres Mill Rd. (Belvue)
9270 Sept 19, 1983	"	"	"	"	John W. Warshaw, et al	1626	362	45,000	James 2g. 2 Tracts Hillside Church Rd.
9271 Sept 19, 1983	"	"	"	"	Richard A. Dudley, et al	1626	367	70,000	40.70 Acres Hillside Church Rd. For Orig. see REM bk 1620 pg. 922
9280 Sept 19, 1983	"	"	"	"	Bob J. Regon, et al	1626	503	60,000	50.22 Acres Cedar Falls Rd. REM bk 1540 Pg 604
80247 Sept 27, 1983	"	"	"	"	Perry J. McCarver, et al	1627	682		Release 7.31 Acres. For mtg. see REM bk 1364 Pg 623
10581 Sept 29, 1983	"	"	"	"	Henry D. Prickett, et al	1628	248		Release 6.9 acres. For mtg. see
10723 Sept 30, 1983	"	"	"	"	John F. Crossier, Jr., et al	1628	640		Release of Lien From Judgment Roll # 93-4386 For mtg. see REM bk 1307 Pg 639
"	"	"	"	"	" " "	1628	640		
11450 Oct 6, 1983	"	"	"	"	John M. Tillard	1629	514	280,000	2 Tracts NE Elberton Rd. 49.78 Acres. Hwy 25 C (August Rd)
13005 Oct 20, 1983	"	"	"	"	Charles C. Heathery, et al	1631	593	51,000	3.49 Acres. Chepman Rd. # 10. 15 acres. For mtg. see REM bk 1600 Pg 691
14853 Nov. 4, 1983	"	"	"	"	Winfield J. Gilchrist, et al	1634	252		Release 4.49 Acres. McCarson Rd. O'Neil 2g.
15313 Nov. 9, 1983	"	"	"	"	Johnny D. Jew	1634	698	78,000	2.16 Acres. Dog land Rd. also bk 1 REM bk 1599 Pg 955
15279 Nov. 9, 1983	"	"	"	"	Mary M. Taylor, et al	1634	613		Release 0.287 Acres. For mtg. see
16324 Nov 18, 1983	"	"	"	"	William M. Bradley	1636	115	125,000	3 parcels Grove Tp.

INDIRECT or MORTGAGEE Index to Real Estate Mortgages — Greenville County, S. C.

()
 Open at Proper Tab according to First Letter or Letters of Name and refer to Buff Sub-Index sheet for page reference.

FILE NUMBER DATE OF RECORD	MORTGAGEES FAMILY NAMES	GIVEN NAMES ABCDEFGHIJ	GIVEN NAMES JKLMNO	GIVEN NAMES PQRSTUVWXYZ	MORTGAGORS	BOOK	PAGE	Amount	BRIEF DESCRIPTION, LOCATION, ETC. (Not Warranted)
18518 Dec 9, 1983	Bank	Federal Land Bank of Columbia			Bruce Douglas Walcott et al	1639	307		see REM Bk. 1592 pg. 206
19247 Dec 16, 1983	"	"	"	"	Richard A Godley et al	Re-Record 1640	420	.00	Release 10 Acre Home 2pg - for mtg. 7th Div. see REM Bk. 1626 pg. 367
20277 Dec 28, 1983	"	"	"	"	Charles P. Williamson, et al	1641	757	115,000	40.70 Acre Hillside Church Rd. Lat. Grant Sp.
20571 Dec 30, 1983	"	"	"	"	Jeff R. Richardson, Jr.	1642	250		Release Lat. 40+3 Lakeview area
"	"	"	"	"	" " "	1642	250		also strip Cody Lane. 3rd mtg see REM Bk 1337 pg 328
24096 Feb 3, 1984	"	"	"	"	Lewis C. Dyer, et al	1646	664		REM Bk. 1292 pg. 433
24401 Feb 7, 1984	"	"	"	"	Jeff R. Richardson Jr.	1647	124		Release 0.86 Acre - for mtg. see 3rd mtg. see REM Bk. 1337 pg. 328
24593 Feb 9, 1984	"	"	"	"	Zelator H. Oving, et al	Re-Record 1647	356	.00	Release Lat 4 Lakeview Acre 3rd Div. see REM Bk. 1616 pg. 458
24739 Feb 10, 1984	"	"	"	"	Fred M. Martin Jr.	1647	651	63,500	30.28 Acs. Scuppernon Rd. Austin Tg. also Mt. in Rd.
24851 Feb 13, 1984	"	"	"	"	James E. Hamilton et al	1647	750	105,000	Lat 8,9+10 Oak Meadows 2pg.
29241 Mar 22, 1984	"	"	"	"	Bobby Joe Ayers, Jr. et al	1653	268	125,000	19.12 Acre Fairview Rd. Fairview
30326 Mar 30, 1984	"	"	"	"	Gaston S. Holland et al	1654	691	82,000	39.8 Acre Loss Swamp Rd
32993 Apr 23, 1984	"	"	"	"	Richard A. Godley, et al	1658	641		6.9 Acre Jones Kelly Rd 3rd mtg. see REM Bk. 1626 pg. 367 - C Release 1.45 Acre Hillside Church Rd. Re-Record Bk. 1640 pg. 420
33949 Apr 30, 1984	"	"	"	"	John W. Jordan, et al	1659	925	220,000	45.4 Acre Neely Ferry Rd. Biville + Laurens Counties

INDIRECT or MORTGAGEE Index to Real Estate Mortgages — Greenville County, S. C.

(R)

Open at Proper Tab according to First Letter or Letters of Name and refer to Buff Sub-Index sheet for page reference.

FILE NUMBER DATE OF RECORD	MORTGAGEES FAMILY NAMES	GIVEN NAMES ABCDEFGHIJ	GIVEN NAMES KLMNO	GIVEN NAMES PQRSTUVWXYZ	MORTGAGORS	BOOK	PAGE	Amount	BRIEF DESCRIPTION, LOCATION, ETC. (Not Warranted)
34335 May 2, 1984	Bank				David A. Shelton et al	1660	762		Release 1.51 ac in mty. see REM BK 1422 Pg 263, Re-Record BK 1435
"	"	"	"	"	" " "	1660	762		134, Re-Record BK 1455 Pg 346 In mty. see REM BK 1337 Pg 328
34847 May 7, 1984	"	"	"	"	Jeff R. Richardson, Jr. attorney for Kate Hammett	1661	350		Release Lot 39 Lakewood Acres see REM BK 985 Pg 209
36232 May 17, 1984	"	"	"	"	W. H. Hammett, Individ	1663	286		Release 10.62 acres. In mty.
39008 June 11, 1984	"	"	"	"	Scott C. Barber et al	1667	101	110,000 ⁰⁰	3 Parcels see REM BK 1326 Pg 601
1124 July 10, 1984	"	"	"	"	Hester O. Elliott, et al	1672	29		Release Parcel Map Creek Rd. In mty. see BK 1481 pg. 1868 mty. 1484 pg. 622
2877 July 26, 1984	"	"	"	"	Paul R. Robinson et al	1674	464		Release 2 acres. Pollard Rd. family.
5558 Aug. 21, 1984	"	"	"	"	Donald R. Hall et al	1678	241	127,000 ⁰⁰	Pt. Trust 1 Austin Tp.
6631 Aug. 30, 1984	"	"	"	"	Ray E. Patrick et al	1679	673	86,000 ⁰⁰	10 acres Holly Dr. Oaklawn Tp. mty. see REM BK 1337 Pg 328
8382 Sept. 14, 1984	"	"	"	"	Jeff R. Richardson	1681	651		Release Lot 21 Lakewood Acres In mty. see REM BK 1659 pg 975
8593 Sept 18, 1984	"	"	"	"	John W. Jordan, III et al	1681	940	220,000 ⁰⁰	45.4 acres Neely Ferry Rd. Sville + Jp.
9277 Sept 25, 1984	"	"	"	"	Indurig D. Dwyer et al	1683	19	48,000 ⁰⁰	28.10 acres Cooky Bridge Rd. Oulbaw + Oaklawn Tp.
9886 Sept 28, 1984	"	"	"	"	James Michael Berry, et al	1683	747	168,000 ⁰⁰	10 acres Holly Dr. also 67.5 acres BK 1604 Pg 216
13532 Nov. 2, 1984	"	"	"	"	Franklin M. Lindsey	1688	256		Release 2.54 acres. In mty. see REM
15121 Nov 19, 1984	"	"	"	"	John R. Peterson, Jr et al	1690	321	63,500 ⁰⁰	35.52 acres Forkville Rd. In mty. see REM BK 1500 Pg 141
15241 Nov 19, 1984	"	"	"	"	Larry A. Sims, et al	1690	526		Release 15.5 acres Oaklawn Tp.

INDIRECT or MORTGAGEE Index to Real Estate Mortgages — Greenville County, S. C.

Open at Proper Tab according to First Letter or Letters of Name and refer to Buff Sub-Index sheet for page reference.

FILE NUMBER DATE OF RECORD	MORTGAGEES FAMILY NAMES	GIVEN NAMES ABCDEFGHIJ	GIVEN NAMES JKLMNO	GIVEN NAMES PQRSTUVWXYZ	MORTGAGORS	BOOK	PAGE	Amount	BRIEF DESCRIPTION, LOCATION, ETC. (Not Warranted)
15424 Nov 20, 1984	Bank				Mickey L. Herring, et al	1690	681	.00	also R/w Dunklin Tp.
16204 Nov 29, 1984	"				NRS Claude A. Bailey Claude Oliver Bailey	1691	946	30,000	Pt tract 7 (56.90) acres Cleveland Tp.
16426 Nov 30, 1984	"				Jerry W. Murdoch, et al	1692	89	60,000	Pt tract 2A New Gap Creek Rd.
18986 Dec 27, 1984	"				Mark P. Underwood, et al	1695	912	260,000	2 parcels New Bonnetts Bridge Rd.
19363 Dec 28, 1984	"				B. Mack Bann, et al	1696	366	185,000	29.48 Acres Mitchell Hgts. Rd. Pine Ln. & Neal St.
19382 Dec 28, 1984	"				AKA Earle R. Taylor, Jr. Earle Richard Taylor Jr.	1696	370	79,500	19.8 Acres Rutherford Rd. In mtg. acc RSM Bk 1529 R/541
19544 Jan 31, 1984	"				Billy J. Vaughn, et al	1696	589	.00	Release. 19.8 Rutherford Rd. Omeal St. Dunklin Tp.
19613 Dec 31, 1984	"				Richard A. Godley, et al	1696	765	44,000	4.384 Acres Holliday Dam Rd.
20269 Jan 8, 1985	"				Billy H. Howard, et al	1696	765	.00	Release 2.59 Acres Hollands Church Rd. for mtg. acc REm Bk - 1626 pg. 367 & acc mtg 1640 pg. 420
20612 Jan 11, 1985	"				George D. Mull, et al	1697	458	192,500	Leg part Parcel Scuppernon Road Dunklin Tp.
20642 Jan 11, 1985	"				Robert C. Bruce, et al	1697	919	31,500	33.39 Acres Taylor Rd.
23210 Feb 6, 1985	"				(John R. Peterson) John R. Peterson Jr., et al	1697	956	28,000	44.144 acres
25270 Feb 27, 1985	"				Max M. Rice	1701	138	.00	See REm Bk 1690 Pg 321
25853 Mar 4, 1985	"				Woodrow J. Clark, Jr., et al	1703	662	63,500	35.52 acres Forkville Rd. In mtg. acc REm 1309 Pg 255
26038 Mar 5, 1985	"				Jack A. Batoon, et al	1704	430	.00	Release 2.19 & 14.5 acs. Chestnut mtg. S'ville
						1704	649	22,000	20.13 acs. New Harrison Bldg Rd.
								130,000	2 lots, Valley Rd.

INDIRECT or MORTGAGEE Index to Real Estate Mortgages — Greenville County, S. C.

REG. U. S. PAT. OFFICE *Chas McCott* County Indexes Since 1888 An Identifying Trade Mark

Open at Proper Tab according to First Letter or Letters of Name and refer to Buff Sub-Index sheet for page reference.

COTT FAMILY NAME INDEX No. 75 © 1949
MADE BY THE COTT INDEX COMPANY, COLUMBUS, OHIO
SOLD BY WALKER, EVANS & COGSWELL CO., CHARLESTON, S.C.

(S)

FILE NUMBER	MORTGAGEES FAMILY NAMES	GIVEN NAMES ABCDEFGHIJ	GIVEN NAMES KLMNO	GIVEN NAMES PQRSTUVWXYZ	MORTGAGORS	BOOK	PAGE	Amount	BRIEF DESCRIPTION, LOCATION, ETC. (Not Warranted)
27322 Mar 18, 1985	Bank				Nathaniel E. Cain et al	1706	204	147,500	46.01 Acre Pine Log Ford Rd. for mtg see REM Bk 1559 pg 917
28433 Mar 27, 1985	"	"	"	"	Norris J. Boone	1707	527		Release 0.6 Acre + 6.45 Acre Dunklin Jp mtg see REM Bk 1343 pg 18
28492 Mar 27, 1985	"	"	"	"	Charles Donald Styles et al	1707	601		mtg assigned to Bankers Trust of SC for for mtg. see REM Bk 1337 pg 328
28434 Mar 27, 1985	"	"	"	"	Jeff R. Richardson Jr.	1707	632		Release Lots 11, 32, 38 + 47 Lakeview Acre
32102 Apr 25, 1985	"	"	"	"	Wayne E. Rice et al	1712	334	110,000	2 Tracts
33179 May 2, 1985	"	"	"	"	William Earl Hughes et al	1713	916	68,000	Acres Pt. lot 14 Rudy Ford Rd. Lenoir mtg see REM Bk 1450 pg 636
33770 May 8, 1985	"	"	"	"	Jimmy A. Styles et al	1714	812		Release 9.09 Acres Williams Rd. In L.E.M. Bk. 1279 pg. 343
33962 May 9, 1985	"	"	"	"	Curtis Lewis Murphree	1714	996		Release 1.25 Acre for mtg. see
35782 May 24, 1985	"	"	"	"	Scott A. Anthony	1717	04	82,000	2.5 Acre Packs mtn. Road Paris mt. Jp.
1434 July 12, 1985	"	"	"	"	John S. Disher et al	1724	945	150,000	37.14 Acre White Horse Rd.
1475 July 12, 1985	"	"	"	"	James E. Milligan et al	1724	985	75,000	2 Parcel Fahlawn Jp. Lenoir St. Lenoir Pt.
1848 July 17, 1985	"	"	"	"	Robert B. Finley	1725	555	72,000	21.14 Acre Dunklin Jp.
3921 Aug 2, 1985	"	"	"	"	Harold W. Dobbin et al	1728	180	92,000	22.326 Acre Augusta Rd. Re-Record for orig. see REM Bk 1706 pg 204
4093 Aug 5, 1985	"	"	"	"	Nathaniel E. Cain et al	1728	508	147,500	46.01 Acre Pine Log Ford Road Hiawatha
4490 Aug 7, 1985	"	"	"	"	Ronnie D. Bell et al	1729	106	68,000	Tract 6 Pale Moon Dr. Sec 1 see REM Bk 1667 pg 101
5447 Aug 15, 1985	"	"	"	"	Scott C. Barker et al	1730	662		Release 5 acres Ales R/W. For mtg

INDIRECT or MORTGAGEE Index to Real Estate Mortgages — Greenville County, S. C.

REG. U. S. PAT. OFFICE *Chas. McCulloch* County Indexes Since 1888
An Identifying Trade Mark

Open at Proper Tab according to First Letter or Letters of Name and refer to Buff Sub-Index sheet for page reference.

COTT FAMILY NAME INDEX No. 75 © 1949
MADE BY THE COTT INDEX COMPANY, COLUMBUS, OHIO
SOLD BY WALKER, EVANS & COGSWELL CO., CHARLESTON, S.C.

FILE NUMBER	MORTGAGEES FAMILY NAMES	GIVEN NAMES ABCDEFGHIJ	GIVEN NAMES JKLMNO	GIVEN NAMES PQRSTUVWXYZ	MORTGAGORS	BOOK	PAGE	Amount	BRIEF DESCRIPTION, LOCATION, ETC. (Not Warranted)
6473 Aug 23, 1985	Bank		Federal Land Bank of Columbia		David R. Martin et al	1731	768		2 1/2 mtg. see Rem Bk. 1546 pg. 276 & 277 Release pt. lots 14 & 15 Oak meadows
7166 Aug 29, 1985	"	"	"	"	Artis M. Stewart et al	1732	653	65,000	57.93 Acres Dunklin Sp. Leap part
7139 Aug 29, 1985	"	"	"	"	Jimmy A. Styler et al	1732	714		2 1/2 mtg. see Rem Bk. 1450 pg. 630 Release 3 acres + 2 acres
11890 Oct 4, 1985	"	"	"	"	Gary M. Taylor	1739	713		McKelvey Rd. for mtg. see REM Bk. 1597 pg. 955 Partial Release. 10.40 Acres
14062 Oct 23, 1985	"	"	"	"	William D. Arledge et al	1742	622	120,000	12.70 acres Highland Sp 24.2 Acres Old Factory Rd. also
18079 Nov 26, 1985	"	"	"	"	J. Harlan McGehee	1748	316		2 1/2 mtg. see Rem Bk. 1240 pg. 135 Release 1 acre Wildwood Rd.
18244 Nov 27, 1985	"	"	"	"	William Francis Halladay	1748	809		Release 5 acres Charles Black Rd. also 3.0 acres Fork Shoals Rd. In mtg. see Rem Bk. 1297 pg. 544
20977 Dec 23, 1985	"	"	"	"	J. B. Boering et al	1752	964	20 \$3,200	2 tract 3 Derry Rd.
23394 Jan 15, 1986	"	"	"	"	David B. Porter	1756	664	40,600	Dunklin Sp. 52.2 Acres Dunklin Bridge Rd. 1338 pg. 375
24248 Jan 22, 1986	"	"	"	"	Clifton L. Hawkins	1757	660		Agreement - for mtg. see Rem Bk.
25034 Jan 29, 1986	"	"	"	"	Caryl A. Moore Flagg	1758	635	89,500	2 Parcels, R/W & Easement
26787 Feb 13, 1986	"	"	"	"	Charles Donald Styler et al	1761	29		2 1/2 mtg. see Rem Bk. 1343 pg. 17 Release via from Judgment see 82-212
27501 Feb 20, 1986	"	"	"	"	John L. Kuykendall et al	1761	837		for mtg. see Rem Bk. 1402 pg. 575 Release 45 acres Reedy Fork Rd.
27987 Feb 26, 1986	"	"	"	"	Charles P. Williamson et al	1762	542		2 1/2 mtg. see Rem Bk. 1641 pg. 757 Subordination of mtg. to R/W
28627 Mar 3, 1986	"	"	"	"	Jeff R. Richardson Jr.	1763	211		for mtg. see Rem Bk. 1337 pg. 328 Release 2.83 Acres Lake View Area

REVERSE or MORTGAGEE Index to Real Estate Mortgages — Greenville County, S. C.

REG. U. S. PAT. OFFICE *Chas McCott* County Indexes Since 1888 An Identifying Trade Mark

Open at Proper Tab according to First Letter or Letters of Name and refer to Buff Sub-Index sheet for page reference.

COTT FAMILY NAME INDEX No. 75 © 1949
MADE BY THE COTT INDEX COMPANY, COLUMBUS, OHIO
SOLD BY PHOTO COPY SUPPLY, MAULDIN, S. C.

(1)

FILE NUMBER	MORTGAGEES FAMILY NAMES	GIVEN NAMES ABCDEFGH	GIVEN NAMES IJKLMNO	GIVEN NAMES PQRSTUVWXYZ	MORTGAGORS	BOOK	PAGE	Amount	BRIEF DESCRIPTION, LOCATION, ETC. (Not Warranted)
35717 Apr 30, 1986	Bank	Federal Land of Columbia			<i>the</i> Marie A. Handy	Book 265	Page 252		Rem. Bk. 1246 of 567 Release Escrow, for mtg. su
40581 June 4, 1986	"	"	"	"	Samuel B. Harrison	1780	698	125,000	2 Parcel Rd. 20 mtg. see REM. Bk. 1287 of 459
41464 June 11, 1986	"	"	"	"	<i>etal</i> Anthony E. Wallace	1782	53		Release 247.35 ac. Ballou Mill Rem. Bk. 1571 of 219
2389 July 17, 1986	"	"	"	"	J. R. Martin	1790	77		Release 20 ac. for mtg. su Highland Sp.
6612 Aug 15, 1986	"	"	"	"	<i>etal</i> Michael C. Cassels	1795	906	68,500	28.20 acres Dugloo Rd
1182 Sept 17, 1986	"	"	"	"	<i>etal</i> Pindney George Hartzclaw	1802	193	65,000	2.38 acres Stewart Rd Austin Sp
26243 Dec 22, 1986	"	"	"	"	James W. Hightower	1824	191	55,000	pt tract B Highlands Sp
26608 Dec 24, 1986	"	"	"	"	Dred L. Childers	1824	914	48,300	24.95 acres State Pk Rd
27670 Dec 31, 1986	"	"	"	"	Benjamin F. Wham, III and Beth Nipp Seiber	1826	368	29,600	2.38 acres Georgia Rd - Fountain Run for mtg. su Rem. Bk. 1467 of 817
31694 Feb 2, 1987	"	"	"	"	Beth L. Nipp	1833	585		Release 13.53 Highland Sp - for mtg. su Rem. Bk. 1337 of 328
32996 Feb 10, 1987	"	"	"	"	Jeff R. Richardson, Jr.	1835	744		Release lot 43 = 13.3 ac. Lake View Area see Rem. Bk. 1697 of 458
35024 Feb 27, 1987	"	"	"	"	<i>etal</i> Billy H. Howard	1839	882		Release 3.32 acres for mtg Rem. Bk. 1337 of 328
36029 Mar 5, 1987	"	"	"	"	Jeff R. Richardson, Jr.	1841	572		Release 4.25 ac. - for mtg. su
37428 Mar 12, 1987	"	"	"	"	James A. Sinclair, <i>etal</i>	1843	322	49,500	2.2 acres
40015 Mar 26, 1987	"	"	"	"	<i>etal</i> Steven F. Shealy	1847	341	37,600	1.04 acres Carter Rd County + Pickens County
41296 Apr 2, 1987	"	"	"	"	S Michael Bruce	1849	446	127,500	10.669 acres Howell Rd Sp

REVERSE or MORTGAGEE Index to Real Estate Mortgages — Greenville County, S. C.

REG. U. S. PAT OFFICE *Chas McCath* County Indexes Since 1888 An Identifying Trade Mark

Open at Proper Tab according to First Letter or Letters of Name and refer to Buff Sub-Index sheet for page reference.

COTT FAMILY NAME INDEX No. 75 © 1949
MADE BY THE COTT INDEX COMPANY, COLUMBUS, OHIO
SOLD BY PHOTO COPY SUPPLY, MAULDIN, S. C.

FILE NUMBER	MORTGAGEES FAMILY NAMES	GIVEN NAMES ABCDEFGH	GIVEN NAMES IJKLMNO	GIVEN NAMES PQRSTUVWXYZ	MORTGAGORS	BOOK	PAGE	Amount	BRIEF DESCRIPTION, LOCATION, ETC. (Not Warranted)
43505 Apr 14, 1987 47029	Bank	Federal Land Of Columbia			David F. Mayberry ^{et al}	1852	395	83,700	10.24 Acres
May 1, 1987 48310	"				Joseph B. Little ^{et al}	1857	586	85,000	Parcel Barton Road
May 8, 1987 49129	"	"	"	"	Billy D. Bates ^{et al}	1859	220	45,000	37.83 acres
May 13, 1987 52150	"	"	"	"	David H. Campbell	1860	375	36,000	Highland Sp. Lrt Jews Bridge Rd
May 28, 1987 57432	"	"	"	"	John E. O'Brien ^{et al}	1864	339	51,500	7.73 McKitterick Rd
June 24, 1987 1131	"	"	"	"	Jeff R. Richardson, Jr.	1871	278		Release Lrt 12 Lakeview acres Lakeview Rd 2 or mtg see R&M Bl 1337 pg 328
July 7, 1987 2744	"	"	"	"	John E. O'Brien ^{et al}	1874	750	90,000	1864 pg 339 7.73 acres 2 or mtg see BL
July 15, 1987 2745	"	"	"	"	Calvin C. Ridgway, Jr.	1876	607		BL 1590 pg 635 Release tract 19 2 or mtg see
July 15, 1987 27340	"	"	"	"	Calvin C. Ridgway, Jr.	1876	609		2 or mtg see BL 1590 pg 635
Aug 10, 1987 7530	"	"	"	"	Charles A. Shot	1882	222	48,000	Release tract 4-1 + tract 4-2 Ad 4 ac. + .34 ac Parcel Bridge
Aug 11, 1987 9298	"	"	"	"	Daniel K. Powell ^{et al}	1882	380	38,800	25.9 acres Shelton Rd
Aug 21, 1987 16814	"	"	"	"	J. R. Martin	1884	487		2 or mtg see Bl 1571 pg 219 Release tract B-2 = 10 acres
Oct 7, 1987 18204	"	"	"	"	Victor C. Campbell ^{et al}	1893	479	35,000	4 tracts
Oct 16, 1987 18939	"	"	"	"	Donald W. McCarter ^{et al}	1895	121		Mortgage Agreement
Oct 22, 1987	"	"	"	"	Calvin C. Ridgway, Jr. ^{et al}	1895	937		2 or mtg see Bl 1590 pg 635 Release 3.40 acres + 3.28 acres

REVERSE or MORTGAGEE Index to Real Estate Mortgages — Greenville County, S. C.

REG. U. S. PAT. OFFICE *Chas. M. Cotts* County Indexes Since 1888 An Identifying Trade Mark

Open at Proper Tab according to First Letter or Letters of Name and refer to Buff Sub-Index sheet for page reference.


COTT FAMILY NAME INDEX No. 75 © 1949
MADE BY THE COTT INDEX COMPANY, COLUMBUS, OHIO
SOLD BY PHOTO COPY SUPPLY, MAULDIN, S. C.

()

FILE NUMBER DATE OF RECORD	MORTGAGEES FAMILY NAMES	GIVEN NAMES ABCDEFGHIJ	GIVEN NAMES JKLMNO	GIVEN NAMES PQRSTUVWXYZ	MORTGAGORS	BOOK	PAGE	Amount	BRIEF DESCRIPTION, LOCATION, ETC. (Not Warranted)
18940 Oct 22, 1987	Bank				Calvin B. Ridgeway Jr. et al	1895	939		Rem Bk. 1590 pp. 635 Release 6 Acres Ridge Glen - for mtg see for mtg see Rem Bk. 1590 pp. 635
18941 Oct 22, 1987	"	"	"	"	Calvin B. Ridgeway Jr. et al	1895	941		Release 6.97 Acres Ridge Way - 9.93 ac both located in Oatland Sp.
24676 Nov 23, 1987	"	"	"	"	Delmas L. Allen, et al	1901	637	49,000	22.25 ac. Old Hundred Rd also
25687 Dec 1, 1987	"	"	"	"	Faith D. Jole, et al	1903	21	100,000	133.25 acres Wildwood Rd
32353 Jan 28, 1988	"	"	"	"	Thomas P. Townsend Jr.	1911	306		Release 1 to 94 Acres Jenkins Bridge Rd for mtg see Rem Bk. 1473 pp. 286 & re-record Bk. 1477 pp. 295
35012 2 Jul, 1988	"	"	"	"	Jack C. Scurry, et al	1914	276		Release Tract 5 Fork Shoals Rd. Shore Sp. - for mtg see Rem Bk. 1362 pp 684 + Bk. 1372 pp. 283
35013 Jul 11, 1988	"	"	"	"	Jack C. Scurry, et al	1914	278		Release Tract Fork Shoals Rd. Grove Sp. - for mtg see Rem Bk. 1362 pp. 684 + Bk. 1372 pp. 283
38759 Mar 9, 1988	"	"	"	"	Robert H. Parker	1918	681	90,000	8.16 Acres Wilson Farm
39226 Mar 11, 1988	"	"	"	"	Dalton L. Gregg, et al	1919	175	53,000	Oakham Sp. Tracts 3 & 4 King Rd. Grove + for mtg see Rem Bk. 1590 pp. 635
39222 Mar 11, 1988	"	"	"	"	Calvin B. Ridgeway Jr. et al	1919	193		Release Tract 3 (5.46 ac) Ridge Way 88-1139 Rest
42902 Apr. 5, 1988	"	"	"	"	Paul D. Rice	✓	✓	✓	Leases - 53.5 ac. Bates Township - In Leasment + mobile Home
42907 April 5, 1988	"	"	"	"	Paul D. Rice	1923	629	100,000	53.5 acres Bates Sp. also Ridge Way. for mtg see Bk. 1590 pp. 635
46146 April 26, 1988	"	"	"	"	Calvin B. Ridgeway Jr. et al	1927	705		Release Tract 18 = 5.06 acres

REVERSE or MORTGAGEE Index to Real Estate Mortgages — Greenville County, S. C.

REG. U. S. PAT. OFFICE *Chas. McCott* County Indexes Since 1888
An Identifying Trade Mark

 Open at Proper Tab according to First Letter or Letters of Name and refer to Buff Sub-Index sheet for page reference.

COTT FAMILY NAME INDEX No. 75 © 1949
MADE BY THE COTT INDEX COMPANY, COLUMBUS, OHIO
SOLD BY PHOTO COPY SUPPLY, MAULDIN, S. C.

FILE NUMBER DATE OF RECORD	MORTGAGEES FAMILY NAMES	GIVEN NAMES ABCDEFGH	GIVEN NAMES IJKLMNO	GIVEN NAMES PQRSTUVWXYZ	MORTGAGORS	BOOK	PAGE	Amount	BRIEF DESCRIPTION, LOCATION, ETC. (Not Warranted)
47151 May 2, 1988	Bank	Federal Land Bank of Columbia			Ronnie L. Ledford et al	1929	170	65,000	Slater Road Lot 6 = 2.66 acres Walker Prop
52063 May 26, 1988	"	"	"	"	Vida H. Kilgore	1934	728		Mtg see Bl 1284 pg 209 Mtg assign Paul Rethermel Joe bk 1571 pg 219
54307 June 7, 1988	"	"	"	"	G. R. Martin	1937	998		Release Parcel B for mtg see univ Acers, for mtg see bk 1337 pg 328
54519 June 8, 1988	"	"	"	"	Jeff R. Richardson Jr.	1938	255		Release 10. acres Lake univ Rd Lake for mtg see bk 1590 pg 635
55562 June 15, 1988	"	"	"	"	Calvin A. Ridgeway, et al	1939	644		Release Tract 8 = 5.0 acres Ridge Way Slater Rd for mtg see Bl 1882 pg 380
58012 June 28, 1988	"	"	"	"	Betty K. Powell	1942	547		Release 1.0 acres + easement Dlen for mtg see Bl 1590 pg 635
3735 July 21, 1988	"	"	"	"	Calvin G. Ridgeway Jr. et al	1948	306		Release Tracts 29, 30 + 32 Ridge # 88-3595 for mtg see Bl 1545 pg 457
5148 July 29, 1988	"	"	"	"	Sven Victor Mahns	1947	842		Release 2 ac from Judgement Bell for mtg see Bl 1590 pg 635
12516 Sept 8, 1988	"	"	"	"	Calvin D. Ridgeway, Jr. et al	1959	323		Release Tract 14 = 5.0 acre Ridge Way Way for mtg see Bl 1590 pg 635
15962 Sept 28, 1988	"	"	"	"	Calvin D. Ridgeway, Jr. et al	1963	272		Release Tract 12-A = 5.0 acre Ridge Way for mtg see Bl 1590 pg 635
19470 Oct 19, 1988	"	"	"	"	Calvin D. Ridgeway, Jr. et al	1967	542		Release Tract 11-A = 5.0 acre Ridge Way for mtg see Bl 1590 pg 635
21567 Nov 1, 1988	"	"	"	"	Calvin D. Ridgeway, Jr. et al	1970	198		Release Tract 17 = 5.0 acre Ridge Way Ridge Way. for mtg see Bl 1590 pg 635
8133 Feb 24, 1989	"	"	"	"	Calvin G. Ridgeway Jr. et al	1990	316		Release Tract 11 = 5.0 acres for mtg see Bl 1314 pg 283
11949 Mar 20, 1989	"	W/K/a Farm Credit Bank of Columbia	"	"	Laurence W. Owen Jr.	1994	558		Mtg assign Title Co of Greenville
26537 June 19, 1989	"	"	"	"	Nathaniel E. Cain et al	2011	656		Release 5.05 acres + 0.61 acres Pine Log Ford Rd. for mtg see Bl 1706 pg 204 + Renewal Bl 1728 pg 508
"	"	"	"	"	"	2011	656		
"	"	"	"	"	"	2011	656		

INDIRECT or MORTGAGEE Index to Real Estate Mortgages — Greenville County, S. C.

REG. U. S. PAT. OFFICE *Chas. McCall* County Indexes Since 1888 An Identifying Trade Mark

Open at Proper Tab according to First Letter or Letters of Name and refer to Buff Sub-Index sheet for page reference.

COTT FAMILY NAME INDEX No. 75 © 1949
MADE BY THE COTT INDEX COMPANY, COLUMBUS, OHIO
SOLD BY PHOTO COPY SUPPLY, MAULDIN, S. C.

FILE NUMBER DATE OF RECORD	MORTGAGEES FAMILY NAMES	GIVEN NAMES ABCDEFGHIJ	GIVEN NAMES KLMNO	GIVEN NAMES PQRSTUVWXYZ	MORTGAGORS	BOOK	PAGE	Amount	BRIEF DESCRIPTION, LOCATION, ETC. (Not Warranted)
27870 June 27, 1989 30362	Bank				Calvin A. Ridgeway Jr. ^{std}	2013	64		See for mtg see Rembk 1590 pg 635 Release Lt 25 = 5.01 ACS Ridge Glen
July 13, 1989 ?	"	"	"	"	Lawrence W. Owen, Jr.	2016	47		Release of lien from judgment Roll 89-2648 for mtg see Bk 1314 pg 283
36525 Aug 16, 1989	"	"	"	"	Calvin B. Ridgeway Jr. ^{std}	2023	10		Release Lot 5 = 10.33 acs Ridge Way for mtg see Bk 1590 Pg. 635
" ?	"	"	"	"	" " " "	2023	10		
37951 Aug 24, 1989	"	"	"	"	Calvin D. Ridgeway Jr. ^{std}	2024	535		for mtg see Bk 1590 pg 635 Release Lot 34 Ridge Glen
38128 Aug 25, 1989	"	"	"	"	Calvin B. Ridgeway Jr. ^{std}	2024	726		for mtg see Bk 1590 pg 635 Release Lot 10 Ridge Way mtg see Bk 1359 pg 591
43224 Sept 26, 1989	"	"	"	"	Carl S. Neely ^{std}	2030	441		Release Lot 3 Oaklawn Dr for
44961 Oct 5, 1989	"	"	"	"	Calvin B. Ridgeway Jr. ^{std}	2032	695		Release Lot 28 = 6.21 acs Harris Hills Ridge Glen for mtg see Bk 1590 pg 635
" ?	"	"	"	"	" " "	2032	695		
53124 Nov 27, 1989	"	NFA The Farm Credit Bank of Columbia			Jenks Inc.	2042	221		Release .09 acs Fork Shoals Pk for mtg see Bk 1434 pg 971 + Re Record Bk 1440 pg 414
" "	"	"	"	"	" " "	2042	221		

