

REVERSE or MORTGAGEE Index to Real Estate Mortgages — Greenville County, S. C.

REG. U. S. PAT. OFFICE *Chas McCott* County Indexes Since 1888 An Identifying Trade Mark

Open at Proper Tab according to First Letter or Letters of Name and refer to Buff Sub-Index sheet for page reference.

COTT FAMILY NAME INDEX No. 75 © 1949
MADE BY THE COTT INDEX COMPANY, COLUMBUS, OHIO
SOLD BY PHOTO COPY SUPPLY, MAULDIN, S. C.

()

FILE NUMBER DATE OF RECORD	MORTGAGEES FAMILY NAMES	GIVEN NAMES ABCDEFGH	GIVEN NAMES IJKLMNO	GIVEN NAMES PQRSTUVWXYZ	MORTGAGORS	BOOK	PAGE	Amount	BRIEF DESCRIPTION, LOCATION, ETC. (Not Warranted)
26644 Dec 24, 1986	Bank	Carolina First			John J. Langston, Jr.	1824	821	600,000	3 parcels Industrial Sec
27021 Dec 30, 1986	"	"	"	"	John J. Langston, Jr.	1825	605	100,000	Lot 9 Collins Creek Sec II
27021 Dec 30, 1986	"	"	"	"	L. M. Industries, Inc.	1825	609	850,000	lot Industrial Sec + Commercial
27040 Dec 30, 1986	"	"	"	"	Cecile H. Nelson, Jr.	1825	668	25,000	Lot 2
27459 Dec 31, 1986	"	"	"	"	Edgewood Medical Plaza	1826	200	125,000	Spec Pl. Hwy Prop. Res. Units D & E Edgewood Third Plaza
27735 Dec 31, 1986	"	"	"	"	Mary E. Farr et al	1826	488	250,000	Sec 17 Lot 16.5 DeBraham Court Charleston
27723 Dec 31, 1986	"	"	"	"	Third Floor Associates	1826	540	2,000,000	Lots also easement
28956 Jan 9, 1987	"	"	"	"	Louwder Hill Associates	1828	538	300,000	also int. in easement & Agreement 0.56 acre Louwder Hill Rd
29429 Jan 14, 1987	"	"	"	"	John M. Dillard	1829	193	140,000	strip 2.00 acre McElhany Rd also
29861 Jan 16, 1987	"	"	"	"	Heritage Homes Inc.	1829	974	380,000	Rd. Stratton Place Lot 76 + Pt Lots 78 + 77 Coventry
31653 Feb 2, 1987	"	"	"	"	Furman R. Gray	1833	541	12,000	Dixie Hgts Lot 45 Louwder Hill Rd
32138 Feb 4, 1987	"	"	"	"	Edward J. Harrison, Jr.	1834	261	150,000	+ Dixie Dr. Part lot 13 + 14 row of Boyd Blvd
32379 Feb 6, 1987	"	"	"	"	Arthur M. Welling, et al	1835	28	33,500	6.34 acre
32379 Feb 6, 1987	"	"	"	"	Arthur M. Welling, et al	1835	32	12,000	6.34 acre
32848 Feb 10, 1987	"	"	"	"	Charles S. Hauser	1835	679	100,000	Blair Ests Lot 3 Cameron Dr. Sec 1
32838 Feb 10, 1987	"	"	"	"	Mark G. Smith	1835	683	35,000	Deer fields Lot 25 Old Salem Ave. Sec 1

REVERSE or MORTGAGEE Index to Real Estate Mortgages — Greenville County, S. C.

()

REG. U. S. PAT. OFFICE *Chas McCott* County Indexes Since 1888 An Identifying Trade Mark

 Open at Proper Tab according to First Letter or Letters of Name and refer to Buff Sub-Index sheet for page reference.

COTT FAMILY NAME INDEX No. 75 © 1949
MADE BY THE COTT INDEX COMPANY, COLUMBUS, OHIO
SOLD BY PHOTO COPY SUPPLY, MAULDIN, S. C.

FILE NUMBER DATE OF RECORD	MORTGAGEES FAMILY NAMES	GIVEN NAMES ABCDEFGHIJ	GIVEN NAMES JKLMNOPQ	GIVEN NAMES RSTUVWXYZ	MORTGAGORS	BOOK	PAGE	Amount	BRIEF DESCRIPTION, LOCATION, ETC. (Not Warranted)
32 917 Feb 11, 1987	Bank	Carolina First		Y D. ville	Peter J. Browne ^{etal}	1835	857	30,000	Ph. I Beem Lot 11 Shadow Way, 1200 Pelham
33784 Feb 18, 1987	"	"	"	"	Joseph C. McAlhany, Jr. ^{etal}	1837	353	200,000	Age VI Lot 193 Chanticleer
33822 Feb 19, 1987	"	"	"	"	Lawrence E. McHair Jr. ^{etal}	1837	470	300,000	McAlister Rds. 6.813 Acs Cr Green acre
33805 Feb 19, 1987	"	"	"	"	David Allen Gumbine ^{etal}	1837	502	100,000	Cleveland St. Lot 10 Collins Creek Sec 2
34297 Feb 23, 1987	"	"	"	"	Jerry M. Snipes, Jr. ^{etal}	1838	525	8,000	1.65 Acs Ferguson Rd
34404 Feb 24, 1987	"	"	"	"	Walter Terry Green, ^{etal}	1838	654	24,000	Lot Old Woodruff Rd.
34700 Feb 25, 1987	"	"	"	"	Robert S. Chambers ^{etal}	1839	296	75,000	Sec 1 Chanticleer Lot 61 W. Seven Oaks Dr.
34699 Feb 25, 1987	"	"	"	"	Charlton Preston Armstrong ^{etal}	1839	300	45,000	Sec C-1 Gomer Ests Lot 18 Ponderosa Rd.
34854 Feb 26, 1987	"	"	"	"	The Coughtry Co. Inc.	1839	483	285,000	also right 1/2 int 20ft alley Lots 8, 14 & part lot 13
35513 Mar 3, 1987	"	"	"	"	Nancy E. Wernin, Jr. ^{etal}	1840	751	25,000	Creek Ph IV Sec II Lot 25 Pebble Creek Ct. Pebble
35613 Mar 3, 1987	"	"	"	"	Resource One, Inc.	1840	938	196,000	Pt. lot 6 Pointe Rich Pelham Point
35874 Mar 4, 1987	"	"	"	"	C. Yvonne Eaves ^{etal}	1841	364	5,000	Manley Lot 13 Fairfield Dr. Dundale
35873 Mar 4, 1987	"	"	"	"	Joseph E. Sullivan ^{etal}	1841	368	60,000	Fairfield Sec III Lot 155 Richmond Rd. Lake
36303 Mar 6, 1987	"	"	"	"	Pro-Com Leasing & S.C. Gen. ^{PHS.}	1841	896	550,000	"Memorial Medical Pk" Lot 14 Memorial Medical Dr
36299 Mar 6, 1987	"	"	"	"	Richard Coy Law ^{etal}	1841	900	450,000	Lot 17 Crescent Ave
36616 Mar 9, 1987	"	"	"	"	A. H. Lattinham III	1842	283	60,000	Lot 6 Dakota Ave Aberwood Forest

REVERSE or MORTGAGEE Index to Real Estate Mortgages — Greenville County, S. C.

REG. U. S. PAT. OFFICE *Chas McCott* County Indexes Since 1888 An Identifying Trade Mark

☞ Open at Proper Tab according to First Letter or Letters of Name and refer to Buff Sub-Index sheet for page reference.

COTT FAMILY NAME INDEX No. 75 © 1949
MADE BY THE COTT INDEX COMPANY, COLUMBUS, OHIO
SOLD BY PHOTO COPY SUPPLY, MAULDIN, S. C.

()

FILE NUMBER	MORTGAGEES	GIVEN NAMES	GIVEN NAMES	GIVEN NAMES	MORTGAGORS	BOOK	PAGE	Amount	BRIEF DESCRIPTION, LOCATION, ETC.
DATE OF RECORD	FAMILY NAMES	ABCDEFGHIJ	IJKLMNO	PQRSTUVWXYZ					(Not Warranted)
36850					<i>etal</i>			.00	Pelham Estate
Mar 10, 1987	Bank	Carolina First Of Greenville	S.C.		Alexander J. Edmonds	1842	562	80,000	Lot 4 Jamestown Dr.
36849					<i>etal</i>			.00	Sec II Sugar Creek
Mar 10, 1987	"	"	"	"	John R. Moore	1842	566	65,000	Lot 397 Woody Creek Rd. Map
37210								.00	Park Dr.
Mar 12, 1987	"	"	"	"	Richard Progentis, a Gen. Pt.	1843	87	1,100,000	10.15 ac. Brenda Way Map
37305								.00	Patridge Ln.
Mar 12, 1987	"	"	"	"	Larry L. Edwards	1843	262	350,000	40.23 ac. Henderson Circle
37367								.00	
Mar 12, 1987	"	"	"	"	Dempsey B. Hammond Jr.	1843	266	15,000	Lot 7 Laurel Ave. Crescent Terrace
37604								.00	707craft Sec II
Mar 13, 1987	"	"	"	"	Theresa K. McKain	1843	579	112,000	Lot 52 Castlewood Dr.
37869								.00	St.
Mar 16, 1987	"	"	"	"	Harriet S. Johnson	1843	905	100,000	Lot 13 Con. Camille Ave. + M & Phelan
37870								.00	
Mar 16, 1987	"	"	"	"	Lynthie C. Johnson	1843	909	100,000	Lot 29 E. Tallulah Dr.
38482								.00	Place
Mar 18, 1987	"	"	"	"	Douglas J. Huffman	1845	3	20,000	pt Lot 77 Longstreet Dr. W. W. W. W.
38859								.00	Map III Sec II
Mar 19, 1987	"	"	"	"	David F. Hill <i>etal</i>	1845	583	50,000	Lot 447 Subdivision Sugar Creek
39257								.00	
Mar 25, 1987	"	"	"	"	L. Wayne Sorken <i>etal</i>	1846	907	20,000	Lot 26 Wilmer St.
39767								.00	Sheffield Forest, Sec 2
Mar 25, 1987	"	"	"	"	James B. Thomas <i>etal</i>	1846	947	10,000	Lot 58 + pt Lot 57 Cranbridge Dr.
39786								.10	
Mar 25, 1987	"	"	"	"	Gus P. Stathos	1846	983	400,000	5 Parcels
40229								.00	
Mar 27, 1987	"	"	"	"	Gille L. Schneider <i>etal</i>	1847	648	40,000	Lot 144 Pettigrew St.
40436								.00	Right of Way
Mar 30, 1987	"	"	"	"	Peter H. Putnam Jr. <i>etal</i>	1847	931	90,000	2.23 ac. also strip and end in
40600								.00	
Mar 30, 1987	"	"	"	"	Billy H. Conroy <i>etal</i>	1848	256	25,000	Lot 181 Chesterfield East - Sect

REVERSE or MORTGAGEE Index to Real Estate Mortgages — Greenville County, S. C.

REG. U. S. PAT. OFFICE *Chas McCott* County Indexes Since 1888 An Identifying Trade Mark

Open at Proper Tab according to First Letter or Letters of Name and refer to Buff Sub-Index sheet for page reference.

COTT FAMILY NAME INDEX No. 75 © 1949
MADE BY THE COTT INDEX COMPANY, COLUMBUS, OHIO
SOLD BY PHOTO COPY SUPPLY, MAULDIN, S. C.

FILE NUMBER DATE OF RECORD	MORTGAGEES FAMILY NAMES	GIVEN NAMES ABCDEFGHIJ	GIVEN NAMES JKLMNO	GIVEN NAMES PQRSTUVWXYZ	MORTGAGORS	BOOK	PAGE	Amount	BRIEF DESCRIPTION, LOCATION, ETC. (Not Warranted)
40884 Mar 31 1987	Bank				Cree Company	1848	677	1,500,000	2 parcels less part
41295 Apr 2 1987	"				Fred B. Beier et al	1849	425	85.00	Part 1 on Mill Ave. + Mission St
41430 Apr 2 1987	"				Eric S. Blake et al	1849	599	25,000	Part also pt. lot 199 Lot 200 Woodvale Ave. Drayton
41432 Apr 2 1987	"				Ruth W. Bradshaw	1849	609	21,500	Battery Wash Sec 11 Lot 135 Chantilly Dr.
41431 Apr 2 1987	"				J. Lynn Alley et al	1849	605	25,000	Lot 142 Dow Dr
41451 Apr 2 1987	"				W. S. L. & S. C. Gen Pts	1849	650	1,000,000	2 Parcel S C Hwy 14
42506 Apr 8 1987	"				John A. Mitchell III et al	1850	978	40,000	Barkdale Lot 68 Rockingham Rd
42762 Apr 9 1987	"				Thomas W. Kendall et al	1851	331	450,000	3.26 acres Rocky Creek Rd.
43194 Apr 13 1987	"				Charles W. Crofford	1851	927	125,000	Drayton Pt Lots 220 + 221 Woodland
43292 Apr 13 1987	"				Narry E. Weimer et al	1852	109		Remch. 1840 + 1851 + 1852 + 185 Subordination Agreement for title
44074 Apr 16 1987	"				Dan Larry Brewton	1853	132	50,000	Acres Lot 30 Tara Ave Cunningham
44072 Apr 16 1987	"				William E. Bowen et al	1853	136	16,000	Lot 25 Woodland Hgts
44073 Apr 16 1987	"				Robert H. Heile et al	1853	140	20,000	Lot 67 Sugar Creek Map 5
44540 Apr 20 1987	"				Saint Nick's of D'ville Inc	1853	846	368,650	291 Lot on S C Rd # 30 + S C Hwy
44572 Apr 20 1987	"				Tracy A. Brown	1853	881	9,832	Sec 1 Lot 13 Gibson Oaks Estate
44634 Apr 20 1987	"				Kenneth T. Black	1853	965	25,000	Acres, Gantt Jr Lot 159 Patton Dr. Augusta

REVERSE or MORTGAGEE Index to Real Estate Mortgages — Greenville County, S. C.

REG. U. S. PAT OFFICE *Cott* County Indexes Since 1888 An Identifying Trade Mark

☞ Open at Proper Tab according to First Letter or Letters of Name and refer to Buff Sub-Index sheet for page reference.

COTT FAMILY NAME INDEX No. 75 © 1949
MADE BY THE COTT INDEX COMPANY, COLUMBUS, OHIO
SOLD BY PHOTO COPY SUPPLY, MAULDIN, S. C.

()

FILE NUMBER	MORTGAGEES	GIVEN NAMES	GIVEN NAMES	GIVEN NAMES	MORTGAGORS	BOOK	PAGE	Amount	BRIEF DESCRIPTION, LOCATION, ETC.
DATE OF RECORD	FAMILY NAMES	ABCDEFGH	IJKLMNO	PQRSTUVWXYZ					(Not Warranted)
44635 Apr 20, 1987	Bank				Jo Ann W. Hammond	1853	969	150,000	Quit 1/4 Acre easement 0.32 acs Altamont Rd also
44865 Apr 21, 1987	"				Harvey G. Sanders ^{with}	1854	398	50,000	"Barksdale" Lot 42 Parkins Mill Rd
45005 Apr 22, 1987	"				Charles W. Spence	1854	630	140,000	Lot
45104 Apr 22, 1987	"				Leslie Phillips Neugeford ^{with}	1854	751	105,000	Lot 137 Byrd Blvd
45117 Apr 23, 1987	"				Thomas J. Satterfield	1854	785	25,000	Merifield, Park Lot 92 Hillsborough Ave
45167 Apr 23, 1987	"				A. Hayden Hays ^{with}	1854	833	40,000	Sec 2 Rocky Creek Acres Lot 9 Rocky Creek Lane
45442 Apr 24, 1987	"				William K. Salesku	1855	203	9,500	Ac I Lot 7 Gibson Oak Ests.
45440 Apr 24, 1987	"				Gary L. Davis ^{with}	1855	205	10,351	Ac I Lot 11 Gibson Oak Ests
45587 Apr 24, 1987	"				James W. Jerry Jr. ^{with}	1855	457	45,000	Barksdale Lot 54 Parkins Mill Rd
46298 Apr 29, 1987	"				John P. Batson Jr.	1856	487	100,000	Parcel Lot Cr Capers St + Crescent Ave
46358 Apr 29, 1987	"				L. S. Teachey Jr.	1856	521	420,000	63.25 acs Hwy 276 Less
46668 Apr 30, 1987	"				Charles E. Couble	1856	299	112,500	Lot Mitchell Road
46665 Apr 30, 1987	"				Brian C. Simpson ^{with}	1857	1	20,000	Ac 2 Map 3 Lot 453 Summitwater Ct
46664 Apr 30, 1987	"				Marsha Kay Cumber ^{with}	1857	5	30,000	Lot 83 Cowington Rd Ac II
46662 Apr 30, 1987	"				Richard J. Buckel ^{with}	1857	9	8,500	Lot Oval Sp.
46678 Apr 30, 1987	"				Eric S. Blike ^{with}	Remond 1857	69	30,000	Lot 200 Woodvale Ave

REVERSE or MORTGAGEE Index to Real Estate Mortgages — Greenville County, S. C.

REG. U. S. PAT. OFFICE *Cott* County Indexes Since 1888 An Identifying Trade Mark

Open at Proper Tab according to First Letter or Letters of Name and refer to Buff Sub-Index sheet for page reference.

COTT FAMILY NAME INDEX No. 75 © 1949
MADE BY THE COTT INDEX COMPANY, COLUMBUS, OHIO
SOLD BY PHOTO COPY SUPPLY, MAULDIN, S. C.

FILE NUMBER DATE OF RECORD	MORTGAGEES FAMILY NAMES	GIVEN NAMES ABCDEFGH	GIVEN NAMES IJKLMNO	GIVEN NAMES PQRSTUVWXYZ	MORTGAGORS	BOOK	PAGE	Amount	BRIEF DESCRIPTION, LOCATION, ETC. (Not Warranted)
46856 May 1, 1987	Bank				Thomas L. Leonard, et al a Gen. Pte.	1857	368	60,000	Lot 37 Pinhook Sec II
47088 May 4, 1987	"				Richard Properties, et al	Re-Record 1857	727	1,100,000	Foreign Rem. 1843 p. 87 10. P5 Acc. Broaden way
47292 May 4, 1987	"				Alfred C. Middleton, et al	1857	916	100,000	Lot 15 + pt. lot 14 mtn. View hrs
47297 May 4, 1987	"				Alfred C. Middleton, et al	1857	920	50,000	Lot 15 + pt. lot 14 mtn. View hrs
47290 May 4, 1987	"				Billie J. Cleveland	1857	983	200,000	Lot 2 Dantland Trm.
47329 May 4, 1987	"				Alfred C. Middleton, et al	1857	924		1857 p. 916 + Pt. 1857 p. 920 Subordination of Mtg. see REM. Pt.
47505 May 5, 1987	"				Robert W. Bunnell Jr. Architect Inc.	1858	225	30,000	Sec. V Lot 402 Branfield Ad. Del Mtes
47611 May 5, 1987	"				Donald A. Dasher, et al	1858	361	450,000	8.0 ac. also lot also pt lot 1
47860 May 6, 1987	"				Russell A. Casell	1858	705	20,000	Lot 11 Paris Point
48091 May 7, 1987	"				Alfred C. Middleton, et al	1858	950		see REM. Pt. 1857 p. 916 + Pt. 1857 p. 920 Subordination of Mtg. see Mtg.
48032 May 7, 1987	"				Easton Investment Group, Inc.	1858	852	300,000	14.81 acres Riley Smith Rd. Sec 1
48037 May 7, 1987	"				James Sylvester Bigger, et al	1858	865	8,000	Lot 3 Gibson Oaks Estates Canebrake Sec 1
48314 May 8, 1987	"				H. S. Garbrough Jr., et al	1859	280	8,000	Lot 26 Saratoga Dr.
48311 May 8, 1987	"				Old Roper Mt. Pts.	1859	224	590,000	Lot Roper Mt. Rd.
48524 May 11, 1987	"				Parker Devel. Co. Inc.	1859	507	375,000	Collins Creek Lot 77 Babbs Hollow Sec 3
48525 May 11, 1987	"				James H. Morgan, et al	1859	511	67,446	Collins Creek 1.776 acs = Lot 77 Sec 3

REVERSE or MORTGAGEE Index to Real Estate Mortgages — Greenville County, S. C.

REG. U. S. PAT. OFFICE *Chas McCott* County Indexes Since 1888 An Identifying Trade Mark

☞ Open at Proper Tab according to First Letter or Letters of Name and refer to Buff Sub-Index sheet for page reference.

COTT FAMILY NAME INDEX No. 75 © 1949
MADE BY THE COTT INDEX COMPANY, COLUMBUS, OHIO
SOLD BY PHOTO COPY SUPPLY, MAULDIN, S. C.

()

FILE NUMBER	MORTGAGEES	GIVEN NAMES	GIVEN NAMES	GIVEN NAMES	MORTGAGORS	BOOK	PAGE	Amount	BRIEF DESCRIPTION, LOCATION, ETC.
DATE OF RECORD	FAMILY NAMES	ABCDEFGHIJ	IJKLMNO	PQRSTUVWXYZ					(Not Warranted)
48529 May 11, 1987	Bank				Clint Joe Ballew Jr.	1859	575	.00 30,000	Monterde, Chick Sgs Jp Lot 8 Monterde Dr. Sec 2
48526 May 11, 1987	"	"	"	"	Cecil H. Nelson ^{etal}	1859	579	.00 50,000	Lot 2
49433 May 14, 1987	"	"	"	"	Ronnie E. Kirby ^{etal}	1860	801	.00 8,000	Lot 9 Gibson Oaks Est. - Sec 5
49578 May 15, 1987	"	"	"	"	Pamala P. Aude ^{etal}	1860	926	.00 20,000	Lot 90 Brookfield East
49968 May 18, 1987	"	"	"	"	Joseph L. Cannon ^{etal}	1861	472	.00 80,000	3 Parcels
50064 May 18, 1987	"	"	"	"	James M. Putman	1861	618	.00 40,000	Lot 158 Sec 4 Northwood Hill
50069 May 18, 1987	"	"	"	"	Luelle E. Williams	1861	622	.00 86,000	Lot 33, Parcels
50065 May 18, 1987	"	"	"	"	Donald Lee Lucas ^{etal}	1861	626	.00 35,000	Lot 265 Woodvale Ave + Rock Creek
50425 May 20, 1987	"	"	"	"	Gary D. Burns ^{etal}	1862	138	.00 65,000	Lot 30 Hudson acres
50554 May 20, 1987	"	"	"	"	The Pendleton Group	1862	284	.00 40,000	Lot
50853 May 21, 1987	"	"	"	"	John L. McMahon Jr.	1862	722	.00 145,000	Lot 18 Summerplace
50871 May 21, 1987	"	"	"	"	John A. Slichter ^{etal}	1862	750	.00 50,000	Lot 119 Pellico Creek
51229 May 22, 1987	"	"	"	"	David R. Stone	1863	163	.00 30,000	4 lots + pt. 3 lots
51561 May 26, 1987	"	"	"	"	The Big Pasture ^{pts} & d.c.	1863	595	.00 96,000	Revised, 2 Day Prop Reg. Units 182 + 258
51790 May 27, 1987	"	"	"	"	David S. Boyd Jr.	1863	902	.00 100,000	Butler Jp 3 acres Hudson Rd
51806 May 27, 1987	"	"	"	"	John B. Wood ^{etal}	1863	906	.00 100,000	Lot 14 Quail Hill Dr

REVERSE or MORTGAGEE Index to Real Estate Mortgages — Greenville County, S. C.

REG. U. S. PAT OFFICE *Chas McCott* County Indexes Since 1888 An Identifying Trade Mark

 Open at Proper Tab according to First Letter or Letters of Name and refer to Buff Sub-Index sheet for page reference.

COTT FAMILY NAME INDEX No. 75 © 1949
MADE BY THE COTT INDEX COMPANY, COLUMBUS, OHIO
SOLD BY PHOTO COPY SUPPLY, MAULDIN, S. C.

FILE NUMBER DATE OF RECORD	MORTGAGEES FAMILY NAMES	GIVEN NAMES ABCDEFGH	GIVEN NAMES IJKLMNO	GIVEN NAMES PQRSTUVWXYZ	MORTGAGORS	BOOK	PAGE	Amount	BRIEF DESCRIPTION, LOCATION, ETC. (Not Warranted)
51791 May 27, 1987	Bank	Carolina	First	of G'ville	^{util} Frank S. Collins ^{III}	1863	910	50,000 ^{.00}	Lot 5 East Jarvis Rd
51811 May 27, 1987	"	"	"	"	^{util} Ronald D. Kuhl	1863	914	40,000 ^{.00}	Lot 100 Hudson Rd
51794 May 27, 1987	"	"	"	"	^{util} Maria Bobotis	1863	918	50,000 ^{.00}	Lot 119 Kingsgate
52289 May 29, 1987	"	"	"	"	^{util} John R. Datterlhwarts	1864	622	535,000 ^{.00}	3 acre apt sub I also parcel Lot 106 Hunting Hollow Rd.
52433 "	"	"	"	"	Edward P. Halder, Jr.	1864	767	65,000 ^{.00}	Lot 56 Pine Tree Dr
53285 June 2, 1987	"	"	"	"	Bredford W. Wyches, et al	1866	8	35,000 ^{.00}	Lot 54 Ramon Road Huntington
53291 June 2, 1987	"	"	"	"	B & W Properties, a Gen. Pto.	1866	20	70,000 ^{.00}	2 Tracts
53288 June 2, 1987	"	"	"	"	Robert Luther Burns ^H	1865	465	16,000 ^{.00}	1.80 acre Piedmont Deep Course Rd.
52963 June 2, 1987	"	"	"	"	Robert A. Clay, Jr.	1865	555	350,000 ^{.00}	Lot 15 Memphis Park Sub
53286 June 2, 1987	"	"	"	"	Manly B. Metcalf	1866	4	60,000 ^{.00}	Unit 111 Inglewood Hor. Prop. by
53270 June 2, 1987	"	"	"	"	Barry J. Lynch, et al	1865	989	50,000 ^{.00}	Lot 14 Crescent Ave - Cagle Park
53492 June 3, 1987	"	"	"	"	^{util} Mary Louise H. Diemy	1866	319	100,000 ^{.00}	Tract 2 Poplar Mt Rd.
53560 June 3, 1987	"	"	"	"	^{util} Dillon Johnson, Jr.	1866	394	7,500 ^{.00}	Lot 4 Gibson Oaks Est.
53879 June 5, 1987	"	"	"	"	^{util} S. B. White, Jr.	1866	803	66,000 ^{.00}	Lot 44 Ames Oaks
54162 June 5, 1987	"	"	"	"	Peggy P. Nelson	1867	118	22,500 ^{.00}	Lot 639 Stone Ridge Rd
54166 June 5, 1987	"	"	"	"	Uwe H. A. Diestel	1867	152	100,000 ^{.00}	Sec I Lot 18 1200 Pelham Ph I

REVERSE or MORTGAGEE Index to Real Estate Mortgages — Greenville County, S. C.

REG. U. S. PAT. OFFICE *Chas. McCott* County Indexes Since 1888 An Identifying Trade Mark

☞ Open at Proper Tab according to First Letter or Letters of Name and refer to Buff Sub-Index sheet for page reference.

COTT FAMILY NAME INDEX No. 75 © 1949
MADE BY THE COTT INDEX COMPANY, COLUMBUS, OHIO
SOLD BY PHOTO COPY SUPPLY, MAULDIN, S. C.

()

FILE NUMBER	MORTGAGEES FAMILY NAMES	GIVEN NAMES ABCDEFGHIJ	GIVEN NAMES JKLMNOPQ	GIVEN NAMES RSTUVWXYZ	MORTGAGORS	BOOK	PAGE	Amount	BRIEF DESCRIPTION, LOCATION, ETC. (Not Warranted)
DATE OF RECORD									
54303									
June 8, 1987	Bank	Carolina	First		Thomas A. Korbutt ^{et al}	1867	306	124,000	Lot 33 Remington
54722									
June 9, 1987					George Christopher Bell ^{et al}	1867	748	15,000	Lot 39 Pelham Wood Sub
54726									
June 9, 1987					Porter B. Rose ^{et al}	1867	752	50,000	7000 ft. Dr. .66 Acre Cleveland St & Pine
54827									
June 10, 1987					John P. Ashman ^{Trs}	1867	905	10,000	Rem part Pt. Grant Plant Co. Extn.
55069									
June 11, 1987	"	"	"		Mary Ann S. Brown	1868	176	84,000	Lot 14 Franklin Rd.
55163									
June 11, 1987	"	"	"		Robert E. Rountree ^{et al}	1868	262	80,000	Lot 20 Pecan Hill Dr
55169									
June 11, 1987	"	"	"		Charles S. McDonald	1868	270	102,500	High Prop Reg Units 3E1 + 3E2 Riverside Cond.
55211									
June 11, 1987	"	"	"		John Mark McClain ^{III}	1868	316	18,000	0.6 acres
55209									
June 11, 1987	"	"	"		Richard E. Waycaster ^{et al}	1868	343	7,500	Lot 14 Encore Hills
55315									
June 12, 1987	"	"	"		Salmadge Edward Underwood ^{Gr., et al}	1868	496	35,000	Community Tract Flynn Rd., Jordan
55316									
June 12, 1987	"	"	"		Salmadge Edward Underwood ^{Gr., et al}	1868	500	5,000	Community Tract Flynn Rd., Jordan
55385									
June 12, 1987	"	"	"		Fairview Properties a.s.l. ^{Pto.}	1868	628	950,000	1.86 ac, South Pleasantburg
55635									
June 15, 1987	"	"	"		Scott M. Christopher, et al	1868	959	5000	Lot 5 Senier St.
55640									
June 15, 1987	"	"	"		Joseph P. Grace	1868	963	107,000	Troxler Park. Pt lots 196 & 197 Mt. Vista Ave
55642									
June 15, 1987	"	"	"		Charles Douglas Lollis	1868	992	8,500	Lot 2 Gibson Oaks Estates
55928									
June 16, 1987	"	"	"		Carol B. Daves	1869	330	560,000	Pt Lot 11 6.6 ac. U.S. Hwy I-85

REVERSE or MORTGAGEE Index to Real Estate Mortgages — Greenville County, S. C.

REG. U. S. PAT. OFFICE *Chas McCott* County Indexes Since 1888 An Identifying Trade Mark

 Open at Proper Tab according to First Letter or Letters of Name and refer to Buff Sub-Index sheet for page reference.

COTT FAMILY NAME INDEX No. 75 © 1949
MADE BY THE COTT INDEX COMPANY, COLUMBUS, OHIO
SOLD BY PHOTO COPY SUPPLY, MAULDIN, S. C.

FILE NUMBER DATE OF RECORD	MORTGAGEES FAMILY NAMES	GIVEN NAMES ABCDEFGHIJ	GIVEN NAMES JKLMNOPQ	GIVEN NAMES RSTUVWXYZ	MORTGAGORS	BOOK	PAGE	Amount	BRIEF DESCRIPTION, LOCATION, ETC. (Not Warranted)
56198 June 17, 1987	Bank	Carolina	First		Edward S. Little, et al	1869	581	.00 8,000	Sub Lot 17 North Cherokee Park.
56277 June 18, 1987	"	"	"		Robert E. Ackley, et al	1869	674	.00 120,000	Park's Knoll Lot 13 Fauersham Circle
57094 June 23, 1987	"	"	"		P. Thomas Compton	1870	826	.00 28,000	Prop. Recyrie Unit 263 Riverbend Horg.
57093 June 23, 1987	"	"	"		P. Thomas Compton	1870	830	.00 200,000	Prop. Recyrie Unit 263 Riverbend Horg.
57426 June 24, 1987	"	"	"		Harry B. Luthi	1871	248	.00 1,885,000	5.47 acres also easement
57460 June 24, 1987	"	"	"		Billy Ray Gilson	1871	298	.00 9,000	Lot 10 Gilson Oak Ests
57459 June 24, 1987	"	"	"		Billy Joe Ballen, et al	1871	316	.00 8,000	Lot 18 Gilson Oak Ests
57670 June 25, 1987	"	"	"		Harry B. Luthi S. E. Kent Pts.	✓	✓	✓	87-2490 Tipton - 5.47 acres - Old Anderson Rd.
57677 June 25, 1987	"	"	"		White Horse Investors, a	1871	535	.00 450,000	Parcel # White Horse Rd. 66 ac. Parcel I Saluda Lake Rd. 44 ac.
57908 June 26, 1987	"	"	"		Gene B. Thompson, et al	1871	778	.00 265,000	11 units Easton Townhouses
58338 June 29, 1987	"	"	"		W. E. D. Properties, a S. E. Gen. Pts	1872	464	.00 900,000	39 parcels less lot + less pts
58443 June 30, 1987	"	"	"		Stephen Small, et al	1872	654	.00 135,000	Lot 24 Quail Hill Dr.
58703 June 30, 1987	"	"	"		Paul S. Goldsmith	1873	48	.00 45,000	Lot Keith Dr.
328 July 1, 1987	"	"	"		Wm. Goldsmith Co Inc	1873	739	.00 97,000	Lot Woodland Ln
574 July 2, 1987	"	"	"		Philip A. Brice, et al	1874	130	.00 40,000	Down Est. Sec F Lot 26 Charlberg Street
1071 July 7, 1987	"	"	"		Dona Marie Phillip	1874	692	.00 8,750	Lot 15 Gilson Oak Ests.

INDIRECT or MORTGAGEE Index to Real Estate Mortgages — Greenville County, S. C.

60

REG. U. S. PAT OFFICE *Chas. McCorkle* County Indexes Since 1888 An Identifying Trade Mark

Open at Proper Tab according to First Letter or Letters of Name and refer to Buff Sub-Index sheet for page reference.

COTT FAMILY NAME INDEX No. 75 © 1949
MADE BY THE COTT INDEX COMPANY, COLUMBUS, OHIO
SOLD BY PHOTO COPY SUPPLY, MAULDIN, S. C.

()

FILE NUMBER DATE OF RECORD	MORTGAGEES FAMILY NAMES	GIVEN NAMES ABCDEFGH	GIVEN NAMES IJKLMNO	GIVEN NAMES PQRSTUVWXYZ	MORTGAGORS	BOOK	PAGE	Amount	BRIEF DESCRIPTION, LOCATION, ETC. (Not Warranted)
1428 July 8, 1987	Bank	Carolina First			<i>Threatt Enterprises Inc</i>	1875	106	145,000	Lot 150 Dove Lane
1503 July 9, 1987	"	"	"		<i>et al Lawrence J. Hartley Jr</i>	1875	177	147,900	pt Lots 20+21+22
2105 July 13, 1987	"	"	"		<i>et al Samuel C. McLean</i>	1875	842	100,000	pt Lots 2+3 Marshall Ct
2126 July 13, 1987	"	"	"		<i>et al Lorrie J. Welling III</i>	1875	861	300,000	Lot 121 Stoneham Dr
2150 July 13, 1987	"	"	"		<i>et al Margaret Jean Sumner</i>	1875	907	150,000	Lot Aberdeen Ave
2198 July 13, 1987	"	"	"		<i>et al Kenneth M. Cheshire</i>	1875	964	5,000	Lot 30 Inure Gardens
2622 July 15, 1987	"	"	"		<i>et al J. Dulara Whittington</i>	1876	470	15,000	Stag Prop Reg. Unit 14-B. Summit Place
3090 July 17, 1987	"	"	"		<i>et al Bennette Cornwell III</i>	1877	13	250,000	Lot 2 Rock Creek Ct
3209 July 17, 1987	"	"	"		<i>et al Derrick M. Amos</i>	1877	158	75,000	Lot 79 Providence Sq.
4008 July 22, 1987	"	"	"		<i>et al Preston C. Shealy</i>	1878	73	20,000	2 acres Harts Ln
4005 July 22, 1987	"	"	"		<i>et al James Patrick Cunningham</i>	1878	77	8,500	Acres Lot 13 Cunningham Acres
4006 July 22, 1987	"	"	"		<i>et al Raymond E. Campbell</i>	1878	81	36,000	Lot 41 Mountainbrook
4124 July 23, 1987	"	"	"		<i>et al Donnie V. Cross</i>	1878	145	69,000	1.0 acre Caraldran Cir
4592 July 27, 1987	"	"	"		<i>et al E. Stuart Connor</i>	1878	642	76,000	Lot 19 Collins Creek. Acres
4643 July 27, 1987	"	"	"		<i>et al Jack C. Durham Jr.</i>	1878	646	20,000	Lot 31 Little Bald Rock Club
4724 July 27, 1987	"	"	"		<i>et al Douglas L. Bury Jr.</i>	1878	812	73,000	10.4 acres Old Mill Rd.

INDIRECT or MORTGAGEE Index to Real Estate Mortgages — Greenville County, S. C.

REG. U. S. PAT. OFFICE *CrumCott* County Indexes Since 1888 An Identifying Trade Mark

Open at Proper Tab according to First Letter or Letters of Name and refer to Buff Sub-Index sheet for page reference.

COTT FAMILY NAME INDEX No. 75 © 1949
MADE BY THE COTT INDEX COMPANY, COLUMBUS, OHIO
SOLD BY PHOTO COPY SUPPLY, MAULDIN, S. C.

FILE NUMBER DATE OF RECORD	MORTGAGEES FAMILY NAMES	GIVEN NAMES ABCDEFGH	GIVEN NAMES IJKLMNO	GIVEN NAMES PQRSTUVWXYZ	MORTGAGORS	BOOK	PAGE	Amount	BRIEF DESCRIPTION, LOCATION, ETC. (Not Warranted)
4726 July 27, 1987	Bank	Carolina First			Thomas A. Kerbett ^{et d}	Round 1878	825	120,000	see Bk 1867 pg 306 Lot 23 Bennington for org mtg
4786 July 27, 1987	"	"	"		White House ^{S.C. gen Pk} Trustees	Round 1878	895	450,000	2 parcels
5598 July 31, 1987	"	"	"		Graphic Printing ^{Inc} Mailing	1879	899	650,000	2 parcels E. Meade Ave Plt Lot 5+6 E. North St also
8586 July 31, 1987	"	"	"		Francis J. Woods ^{et d}	1880	251	25,000	Unit 48 Park View Hwy Prop Reg
5860 July 31, 1987	"	"	"		Brenda Cohen	1880	265	5,850	Lot 41 Burkwood Ave Easttowne
6127 Aug 3, 1987	"	"	"		Valley Oaks a Gen Pk	1880	632	150,000	6 lots Valley Oaks
6490 Aug 5, 1987	"	"	"		Thomas C. Brising	1881	94	25,000	Lot 8 Pelham Oaks
6597 Aug 5, 1987	"	"	"		Ira Kell Hindlin	1888	221	45,000	Lot Poinsett Ave
6805 Aug 6, 1987	"	"	"		Fred Gerbett	1881	495	30,000	Lot 44 Green Valley Ests
7699 Aug 12, 1987	"	"	"		David M. Baldwin ^{et d}	1882	575	125,000	See craft See II Lot 24 Castlewood Dr
8616 Aug 18, 1987	"	"	"		Charles W. Spence	1883	642	110,000	Lot
8897 Aug 19, 1987	"	"	"		R. Glenn Hilliard	1884	1	100,000	Lot + Hemlock Dr Lot 22 1st lot 21 Cor. Popwood
8937 Aug 19, 1987	"	"	"	9-5-87 by atty in fact	Robert S. McGrath ^{et d} Robert A. Rappold	1884	48	26,000	Gardens Lot 27 Lullwater Rd. Northside
9329 Aug 21, 1987	"	"	"		Thomas W. Kendall ^{et d}	1884	524		see Bk 1851 pg 331 Release D. 849 acres for mtg
9339 Aug 24, 1987	"	"	"		Peggy J. Puschel ^{et d}	1884	537	15,000	Lot 9+10 Forest acres
9338 Aug 24, 1987	"	"	"		Gail A. Puchardt ^{et d}	1884	541	15,000	Lot 20 Avondale Forest

REVERSE or MORTGAGEE Index to Real Estate Mortgages — Greenville County, S. C.

REG. U. S. PAT. OFFICE *Chas. McCall* County Indexes Since 1888 An Identifying Trade Mark

Open at Proper Tab according to First Letter or Letters of Name and refer to Buff Sub-Index sheet for page reference.

(80)

COTT FAMILY NAME INDEX No. 75 © 1949
MADE BY THE COTT INDEX COMPANY, COLUMBUS, OHIO
SOLD BY PHOTO COPY SUPPLY, MAULDIN, S. C.

FILE NUMBER	MORTGAGEES FAMILY NAMES	GIVEN NAMES ABCDEFGH	GIVEN NAMES IJKLMNO	GIVEN NAMES PQRSTUWXYZ	MORTGAGORS	BOOK	PAGE	Amount	BRIEF DESCRIPTION, LOCATION, ETC. (Not Warranted)
9770 Aug 25, 1987	Bank	Carolina First			^{et al} Kenneth R. Miller	1884	966	180,000	211 West Dr. Lots 1+2 + pt 3 West
10571 Aug 28, 1987	"	"	"		James R. Sims, Jr., et al	1885	917	33,000	Rd. 2, near Oak, also Parcel Tract 2 52.9 ac. Old Hundred
16717 Aug 31, 1987	"	"	"		^{et al} Bobby D. Williams	1886	136	235,000	Lot 16 Progress Pk.
11685 Sept 4, 1987	"	"	"		Joan K. Matthews	1887	368	15,000	Lot 51 Club Forest
11687 Sept 4, 1987	"	"	"		Alvin M. Steadney	1887	372	20,000	Austin, Sp. Lot 10 West Golden Strip Dr.
11686 Sept 4, 1987	"	"	"		^{Gr.} Kenneth S. Black, et al	1887	376	5,000	Lot 9 Westminster Dr.
11688 Sept 4, 1987	"	"	"		^{et al} C. Daniel Dobson, Jr.	1887	380	45,000	Sec 2 Lot 27 Forest Lane meyers Park
11741 Sept 4, 1987	"	"	"		^{et al} Robert S. Thompson, Sr.	1887	453	65,000	Tract 10.70 ac. McElhaneys Rd.
12423 Sept 10, 1987	"	"	"		^{et al} Estate of Walter W. Guldsmith	1888	258	237,000	O. 445 acres
12524 Sept 10, 1987	"	"	"		^{Gr.} Clarence Country Lipson	1888	392	11,000	Lot McCall Rd.
12530 Sept 10, 1987	"	"	"		Marco A. Romano	1888	396	5,000	Villas Hou Prop Res. Unit 10-B Sugar Creek
12619 Sept 11, 1987	"	"	"		Kirby J. Gunn, Jr.	1888	456	175,000	4 Tracts
13147 Sept 15, 1987	"	"	"		David F. Hill et al	1888	996	70,000	Lot 449 Sugar Creek Sec II
13148 Sept 15, 1987	"	"	"		James H. Gaines et al	1889	01	60,000	Lot 5
13421 Sept 16, 1987	"	"	"		^{et al} Robert G. Willoway	1889	394	88,000	Unit 12 Charter Oaks
13469 Sept 17, 1987	"	"	"		^{et al} S. Hunter Howard, Sr.	1889	464	30,000	O. 156 acres

REVERSE or MORTGAGEE Index to Real Estate Mortgages — Greenville County, S. C.

REG. U. S. PAT. OFFICE *Chas McCott* County Indexes Since 1888 An Identifying Trade Mark

 Open at Proper Tab according to First Letter or Letters of Name and refer to Buff Sub-Index sheet for page reference.

COTT FAMILY NAME INDEX No. 75 © 1949
MADE BY THE COTT INDEX COMPANY, COLUMBUS, OHIO
SOLD BY PHOTO COPY SUPPLY, MAULDIN, S. C.

FILE NUMBER DATE OF RECORD	MORTGAGEES FAMILY NAMES	GIVEN NAMES ABCDEFGH	GIVEN NAMES IJKLMNO	GIVEN NAMES PQRSTUVWXYZ	MORTGAGORS	BOOK	PAGE	Amount	BRIEF DESCRIPTION, LOCATION, ETC. (Not Warranted)
13468 Sept 17, 1987	Bank	Carolina First			The Crescent P/5	1889	460	465,000	Woods Lots 20, 22, & 27 Cavalier
13883 Sept 21, 1987	"	"	"		Thomas D. Croft, et al	1889	976	15,000	Traxler Park Lot 239+238 Woodhall Ave
13909 Sept 21, 1987	"	"	"		Easton Investment Group Inc.	1889	992		Permits on Bk 1858 pg 852 Release Lot 2 Quail Creek
14055 Sept 22, 1987	"	"	"		Easton Investment Group Inc.	1890	142		for mty see Bk 1858 pg 852 Release lot 11 Quail Creek
14208 Sept 22, 1987	"	"	"		Easton Investment Group Inc.	1890	310		mty see bk 1858 pg 852 Release lot 6 Quail Creek for
14209 Sept 22, 1987	"	"	"		Easton Investment Group Inc.	1890	311		for mty see bk 1858 pg 852 Release lot 9 Quail Creek
14210 Sept 22, 1987	"	"	"		Easton Investment Group Inc.	1890	312		mty see bk 1858 pg 852 Release lot 4 Quail Creek for
14211 Sept 22, 1987	"	"	"		Easton Investment Group Inc.	1890	313		mty see bk 1858 pg 852 Release lot 5 Quail Creek for
14212 Sept 22, 1987	"	"	"		Easton Investment Group Inc.	1890	314		mty see Rem bk 1858 pg 852 Release lot 14 Quail Creek for
14302 Sept 22, 1987	"	"	"		Easton Investment Group Inc.	1890	397		for mty see Rem bk 1858 pg 852 Release lot 12 Quail Creek
14364 Sept 23, 1987	"	"	"		Alfred N. Bell, Jr.	1890	449	350,000	00 Dawis Cir., Pelham-Dawis Park Lot 20 + pt lot Pelham Cir.
14393 Sept 23, 1987	"	"	"		Easton Investment Group Inc.	1890	497		Permits see Bk 1858 pg 852 Release lot 10 Quail Creek
14906 Sept 25, 1987	"	"	"		Eastside Assn. a S.C. Gen Pk	1891	38	426,522	.50 7.87 acres
15137 Sept 28, 1987	"	"	"		Albert E. Fitzgerald	1891	336	62,000	.00 2.75 acs Rutherford Rd.
15192 Sept 28, 1987	"	"	"		R. Jack Dill, et al	1891	410	275,000	.00 4 brand acs
15635 Sept 30, 1987	"	"	"		J + M. P/5	1891	978	62,500	.00 4.11 acs

REVERSE or MORTGAGEE Index to Real Estate Mortgages — Greenville County, S. C.

REG. U. S. PAT OFFICE *Chas McCott* County Indexes Since 1888 An Identifying Trade Mark

Open at Proper Tab according to First Letter or Letters of Name and refer to Buff Sub-Index sheet for page reference.

COTT FAMILY NAME INDEX No. 75 © 1949
MADE BY THE COTT INDEX COMPANY, COLUMBUS, OHIO
SOLD BY PHOTO COPY SUPPLY, MAULDIN, S. C.

(00)

FILE NUMBER	MORTGAGEES	GIVEN NAMES	GIVEN NAMES	GIVEN NAMES	MORTGAGORS	BOOK	PAGE	Amount	BRIEF DESCRIPTION, LOCATION, ETC. (Not Warranted)
DATE OF RECORD	FAMILY NAMES	ABCDEFGHIJ	IJKLMNOP	QRSTUVWXYZ					
15513 Sept 30, 1987	Bank		Carolina First		David E. McAntigen ^{att}	1891	803	400,000	Lot Rapen Mt Rd
15959 Oct 1, 1987	"	"	"	"	Edward B. Reed ^{att}	1892	402	100,000	Lot 1 Sura Pine Ests
15972 Oct 1, 1987	"	"	"	"	Mary Lou Bowen	1892	429	25,000	Lot 11 Shannon Forest
16506 Oct 6, 1987	"	"	"	"	Bradford Place ^{a S.C. bank} Associate	1893	107	170,000	Lots 1, 2, 3 & 4 Bradford Place
16687 Oct 7, 1987	"	"	"	"	L. R. & E. Inc.	1893	288	30,000	pt tract B
16781 Oct 7, 1987	"	"	"	"	Archard Properties ^{a bank Pto}	1893	415		Release Building Lots 1 Orchard Ridge - for mtg. see Rem. 1843 pg 87 + re-record 1843 pg 727
17740 Oct 14, 1987	"	"	"	"	Charles W. Spence	1894	598	150,000	Lot corner Broadus Ave PHI
17878 Oct 15, 1987	"	"	"	"	Philip L. Trammell ^{att}	1894	792	6,500	Lot 7 Russton Place - South
17939 Oct 15, 1987	"	"	"	"	By Jeffrey S. Hall atty in fact Robert J. Jones ^{att}	1894	876	325,000	Lot Charleston
18291 Oct 19, 1987	"	"	"	"	James C. Merton Jr. ^{att}	1895	221	50,000	pt lots 11 & 12 Lissine
18698 Oct 21, 1987	"	"	"	"	Double B. Assn. ^{Gen Pts} a S.C.	1895	741	173,000	pt lot 21 Pulham Davis
19012 Oct 22, 1987	"	"	"	"	Myron J. Robinson ^{att}	1896	49	20,000	Lot 107 Dewar Dr
19067 Oct 23, 1987	"	"	"	"	Russell B. Pleasant ^{att}	1896	100	15,000	4.30 acres near Fork Shoak
20166 Oct 30, 1987	"	"	"	"	Gregory G. Evans ^{att}	1897	351	56,000	.05 acres. Watson Rd
20301 Oct 30, 1987	"	"	"	"	Walter Jerry Guen	1897	571	90,000	Lot also interest in Lot

REVERSE or MORTGAGEE Index to Real Estate Mortgages — Greenville County, S. C.

REG. U. S. PAT. OFFICE *Chas McCott* County Indexes Since 1888 An Identifying Trade Mark

Open at Proper Tab according to First Letter or Letters of Name and refer to Buff Sub-Index sheet for page reference.

COTT FAMILY NAME INDEX No. 75 © 1949
MADE BY THE COTT INDEX COMPANY, COLUMBUS, OHIO
SOLD BY PHOTO COPY SUPPLY, MAULDIN, S. C.

FILE NUMBER DATE OF RECORD	MORTGAGEES FAMILY NAMES	GIVEN NAMES ABCDEFGH	GIVEN NAMES IJKLMNO	GIVEN NAMES PQRSTUVWXYZ	MORTGAGORS	BOOK	PAGE	Amount	BRIEF DESCRIPTION, LOCATION, ETC. (Not Warranted)
20401 Oct 30, 1987	Bank	Carolina First			Philip Salovey Esqy ^{et al}	1897	740	10,000	Downhouse Hwy Pump Rec Unit 2-D Peeble Lake
20641 Nov 2, 1987	"	"	"	"	Samuel C. McEue ^{et al}	1898	138	25,000	Sub d Pt. lot 3 + lot 2 Marshall Court
20586 Nov 2, 1987	"	"	"	"	Jon H. Fisher ^{et al}	1898	07	8,500	Cunningham Acre Sec 3 Lot 13 Cunningham Circle
20942 Nov 4, 1987	"	"	"	"	Easton Investment Group	1898	488		Sec 17 on Bl. 1858 pg 852 Release Lot 15 Quail Creek
21072 Nov 5, 1987	"	"	"	"	Ward S. Stone Jr.	1898	650	400,000	Also 2.90 acres Lots 4 + 5 Curletan St
21073 Nov 5, 1987	"	"	"	"	Ward S. Stone Jr.	1898	657	38,000	Lot 2 Willow St
21453 Nov 6, 1987	"	"	"	"	Ralph Montague ^{et al}	1898	977	70,000	Park sub (Sub d) Lot 9 Rockwood In meyer
21455 Nov 6, 1987	"	"	"	"	Ronald S. McBrath ^{et al}	1898	989	200,000	Chaunessy Butcher 2P Lot 21 Whitford Court
21627 Nov 9, 1987	"	"	"	"	Russell W. Sammit ^{III}	1899	157	10,000	Avondale Dr Lot 1 + pt lot 2 West
23061 Nov 11, 1987	"	"	"	"	David D. Douglas ^{et al}	1899	590	160,000	pg 18 16.05 acres plat Bl. 14-Y
23246 Nov 12, 1987	"	"	"	"	Thomas A. Kerbutt ^{et al}	1899	826	20,000	Seemington Lot 23 Wycliffe Dr. Plat 7
23360 Nov 13, 1987	"	"	"	"	M. M. Capital d/b/a David Bruce Bledsoe	1899	953	90,000	Deming Place Sec 5 Lot 124 + pt lot 125
23458 Nov 13, 1987	"	"	"	"	David J. Greene Jr.	1900	70	75,000	Lot 28 "Walkers Crossing"
23587 Nov 16, 1987	"	"	"	"	James H. Simpson	1900	224	8,000	Lot 22 Dixon Oak Pts. Sec III
23862 Nov 17, 1987	"	"	"	"	Eastside Assoc a S.C. ^{Gen Pts.}	1900	524		Release Lot 1 (Cruikshank) Professional Ct Sec 17 on Bl. 1891 pg 38
"	"	"	"	"	"	1900	524		

REVERSE or MORTGAGEE Index to Real Estate Mortgages — Greenville County, S. C.

REG. U. S. PAT. OFFICE *Chas McCott* County Indexes Since 1888 An Identifying Trade Mark

Open at Proper Tab according to First Letter or Letters of Name and refer to Buff Sub-Index sheet for page reference.


COTT FAMILY NAME INDEX No. 75 © 1949
MADE BY THE COTT INDEX COMPANY, COLUMBUS, OHIO
SOLD BY PHOTO COPY SUPPLY, MAULDIN, S. C.

()

FILE NUMBER DATE OF RECORD	MORTGAGEES FAMILY NAMES	GIVEN NAMES ABCDEFGHIJ	GIVEN NAMES KLMNO	GIVEN NAMES PQRSTUWXYZ	MORTGAGORS	BOOK	PAGE	Amount	BRIEF DESCRIPTION, LOCATION, ETC. (Not Warranted)
24049 Nov 18, 1987	Bank	Carolina First			Donald E. Hammond ^{etal}	1900	808	.00 75,000	Ph 2 sect Lot 8 Belfort Dr. Pabble Creek
24072 Nov 18, 1987	"	"	"	"	William R. Timmons ^{etal}	1900	844	.00 174,000	14x pg 51 1.567 acre Transit Dr. Plot Bk
24481 Nov. 20, 1987	"	"	"	"	Edge, A. S. General Pks.	1901	364	.00 16,100	PH I Lot 125 Cliff Ridge Colony
25595 Dec 1, 1987	"	"	"	"	DPM Investments Inc.	1902	899	.00 125,000	1.05 acre Wood Lake Rd.
25711 Dec 1, 1987	"	"	"	"	W. E. D. Properties	1903	85		Bk 1872 pg 464 Release lot 5 - for mtg on Rem
25832 Dec 2, 1987	"	"	"	"	Eastman Investment Group ^{etc.}	1903	251		200 mts per Bl. 1858 pg 852 Release Lot 3 Quail Club
26310 Dec 4, 1987	"	"	"	"	L & R Properties Inc.	1903	837	.00 150,000	Lot 5 Summit St also Lot - Re-location plat
"	"	"	"	"	"	1903	837		Watts Ct also intmt alleyway also Lot 174 Dec 1 A St
"	"	"	"	"	"	1903	837		also Lot Augustus St
26410 Dec 4, 1987	"	"	"	"	Charles B. Simmons ^{etal}	1904	8	.00 16,500	Lot 112 Overlook Land Co
26414 Dec 4, 1987	"	"	"	"	Wayne M. Modney ^{etal}	1904	17	.00 13,500	Sec II Lot 159 Brookfield East
26411 Dec 4, 1987	"	"	"	"	Barry G. Lynch ^{etal}	1904	21	.00 75,000	Lot 14 Crescent Ave.
26572 Dec 7, 1987	"	"	"	"	Joseph L. Cannon ^{etal}	1904	178	.00 45,000	1/4 mile abt. 95 acre Hwy 14 Lot 116 Westwood South Sec II
26856 Dec 9, 1987	"	"	"	"	S. Carl Sandgen ^{III}	1904	433	.00 82,000	St. Lot on Hillcrest Dr. & M. E. Donald
27182 Dec 10, 1987	"	"	"	"	Eugene E. Stone ^{etal}	1904	789	.00 550,000	1/4 mile on Hillcrest Dr. & M. E. Donald 1.7 acre Lutherford Road
27385 Dec 11, 1987	"	"	"	"	W. R. Fairbanks ^{etal}	1905	26	.00 70,000	Lot 17 plat Bl. 9 W pg 49

REVERSE or MORTGAGEE Index to Real Estate Mortgages — Greenville County, S. C.

REG. U. S. PAT. OFFICE *Chas. McCall* County Indexes Since 1888 An Identifying Trade Mark

 Open at Proper Tab according to First Letter or Letters of Name and refer to Buff Sub-Index sheet for page reference.

COTT FAMILY NAME INDEX No. 75 © 1949
MADE BY THE COTT INDEX COMPANY, COLUMBUS, OHIO
SOLD BY PHOTO COPY SUPPLY, MAULDIN, S. C.

FILE NUMBER DATE OF RECORD	MORTGAGEES FAMILY NAMES	GIVEN NAMES ABCDEFGHIJ	GIVEN NAMES JKLMNO	GIVEN NAMES PQRSTUVWXYZ	MORTGAGORS	BOOK	PAGE	Amount	BRIEF DESCRIPTION, LOCATION, ETC. (Not Warranted)
27424 Dec 11, 1987	Bank	Carolina	First		^{et al} J. Bennette Coraull ^{III}	1905	80	300,000	Lainway Woods Lot 2 Rock Creek Ct.
27688 Dec 14, 1987	"	"	"		^{et al} Rodgers O. Gains	1905	438	185,000	Lot 10 Hillrose Ave
27806 Dec 15, 1987	"	"	"		^{et al} Frank W. Garlock	1905	543	160,000	Lot 18 Carrington Greene
28086 Dec 16, 1987	"	"	"		W. R. Fairbanks ^{et al}	Re-Record 1905	893	70,000	see REM Bk 1905 pg 26 Lot 17 Chaucery - for div
28047 Dec 16, 1987	"	"	"		^{et al} David D. Douglas	Dead Book 1313	56		for mtg see REM BK 1899 pg 590 Release 4.24 acs also easement
28137 Dec 17, 1987	"	"	"		Alvin J. Batoon	1905	935	175,000	Lot Green Hwy (#276) also Lot McEchanly Rd. also lot
"	"	"	"		"	1905	935		Hawkins Rd
28224 Dec 17, 1987	"	"	"		Frankie D. Rogers	1906	23	40,000	Peartree, Duran Sub. Lot 91 Rosewood Cir
29349 Dec 28, 1987	"	"	"		Charles B. Stone, ^{et al}	1907	557	55,000	Rt lot 23 Pinckney St.
29568 Dec 29, 1987	"	"	"		^{et al} Timothy A. Britt	1907	969	20,000	Lot 99 Huntington Rd
29665 Dec 29, 1987	"	"	"		^{et al} Julian G. Hunt	1908	41	900,000	De. 1.05 acs South Pleasantburg
29481 Dec 29, 1987	"	"	"		Easton Investment Group ^{Inc.}	1907	777		see Mtg see Bl 1858 pg 852 Release Lot 13 Quail Creek
29894 Dec 30, 1987	"	"	"		Joseph L. Cannon ^{et al}	1908	339	24,000	leg part Parcel "Prop. Frank Agnew"
30380 Jan 4, 1988	"	"	"		John H. Edwards ^{et al}	1908	926	40,000	Lot 4 Bennett Street
30651 Jan 5, 1988	"	"	"		^{et al} Gary R. Nelson	1909	266	14,000	Lot 161 Chesterfield Estd
30688 Jan 5, 1988	"	"	"		^{et al} John J. Parrott	1909	327	15,000	Lot 38 Wanner St

REVERSE or MORTGAGEE Index to Real Estate Mortgages — Greenville County, S. C.

REG. U. S. PAT OFFICE *Chas. M. Cotts* County Indexes Since 1888 An Identifying Trade Mark

☞ Open at Proper Tab according to First Letter or Letters of Name and refer to Buff Sub-Index sheet for page reference.

COTT FAMILY NAME INDEX No. 75 © 1949
MADE BY THE COTT INDEX COMPANY, COLUMBUS, OHIO
SOLD BY PHOTO COPY SUPPLY, MAULDIN, S. C.

()

FILE NUMBER DATE OF RECORD	MORTGAGEES FAMILY NAMES	GIVEN NAMES ABCDEFGH	GIVEN NAMES IJKLMNO	GIVEN NAMES PQRSTUVWXYZ	MORTGAGORS	BOOK	PAGE	Amount	BRIEF DESCRIPTION, LOCATION, ETC. (Not Warranted)
31124 Jan 12, 1988	Bank	Carolina	First		Preston D. Baker et al	1909	770	.00 20,000	Same Lot 16 Courtney Circle Case
31277 Jan 13, 1988	"	"	"		Barbara N. Kuenback	1909	924	.00 80,000	pg. 76 Lot 6.96 ac. Plat Bk 6-100
31967 Jan 19, 1988	"	"	"		W. Roy Phillips III et al	1910	809	.00 260,000	See IV Lot 233 Hallbrook Inad Chanticleer
32017 Jan 19, 1988	"	"	"		Jared L.H. Partnership	1910	878	.00 62,000	lot Webster St. alley in alley Tract on Fall + Webster Street also
32536 Jan 22, 1988	"	"	"		Walter M. Cant et al	1911	522	.00 85,000	Crescent Ave Lot 5 Cagle Park
33369 Jan 29, 1988	"	"	"		Robert W. Wickiser et al	1912	433	.00 20,000	Lot 12 Mills Ave
33447 Jan 29, 1988	"	"	"		Brian C. Simpson	1912	545	.00 25,000	map in sub Lot 453 Sweetwater Ct
33650 Jan 31, 1988	"	"	"		J. Robert Barr	1912	800	.00 45,000	Lot 34 Pelham Est.
33858 Feb 2, 1988	"	"	"		Augustus Co.	1912	997	.00	mtg see Bl. 1839 pg. 483 Release 0.8306 acres for
34164 Feb 4, 1988	"	"	"		Charles E. Cumble et al	1913	377	.00 81,700	sub also lot U.S. Hwy 276 Lot 56 Crosscut Tr. in Mountainland
34443 Feb 5, 1988	"	"	"		Graphic Printing & Mailing Inc. et al	1913	702	.00	Release pt lots 5+6 East North St for Mtg see Bl.
34553 Feb 8, 1988	"	"	"		David L. Kunkler et al	1913	848	.00 150,000	1879 pg. 899 the 1st lot Avon Dale Dr Tract = 5.95 acres Parkside
34625 Feb 8, 1988	"	"	"		Alfred N. Bell Jr.	1913	929	.00 405,000	Davis Cir Pelham Davis Pl. Lot 20 + pt lot 19 Pelham
34781 Feb 9, 1988	"	"	"		Prest C. Fuller et al	1914	70	.00 373,000	Collins Creek see IV Lot 88 Collins Brookwood
35046 Feb 11, 1988	"	"	"		C. Robert Michael et al	1914	317	.00 150,000	see I Lot 16 Edward Rd Botany Wood

REVERSE or MORTGAGEE Index to Real Estate Mortgages — Greenville County, S. C.

()

REG. U. S. PAT OFFICE *Chas McCott* County Indexes Since 1888 An Identifying Trade Mark

Open at Proper Tab according to First Letter or Letters of Name and refer to Buff Sub-Index sheet for page reference.

COTT FAMILY NAME INDEX No. 75 © 1949 MADE BY THE COTT INDEX COMPANY, COLUMBUS, OHIO SOLD BY PHOTO COPY SUPPLY, MAULDIN, S. C.

FILE NUMBER DATE OF RECORD	MORTGAGEES FAMILY NAMES	GIVEN NAMES ABCDEFGHIJ	GIVEN NAMES JKLMNOPQ	GIVEN NAMES RSTUVWXYZ	MORTGAGORS	BOOK	PAGE	Amount	BRIEF DESCRIPTION, LOCATION, ETC. (Not Warranted)
35094 Feb 11, 1988	Bank	Carolina First			Jim Tate	1914	378	10,000	Sub'd Pt. lot 9 Allendale Lane Greenville
35533 Feb 16, 1988		Indepled in un- " " " " " " " " " " " "			Johnny M. Latta	1914	656		mtg. assigned in 15 ft alley
35323 Feb 15, 1988	"	"	"	"	McIlhin, Griffin & Assoc. Inc.	1914	652	50,000	pt lot 7 Curston St & interest of Sharon H. Galy & McCall
35434 Feb 15, 1988	"	"	"	"	James E. Bazwell	1914	766	28,000	2.81 acrs Deane Sp plat of prop.
35435 Feb 15, 1988	"	"	"	"	William Franklin Gulp	1914	770	31,000	Lot 11 Brookfield West Sec 5
35670 Feb 17, 1988	"	"	"	"	Daniel C. McIntyre	1915	127	100,000	9.80 ac. Cooper Mt. Rd.
36101 Feb 19, 1988	"	"	"	"	Michael E. Beck	1915	531	10,000	Sub'd part 3 prop. of Robert W. Allen
36184 Feb 22, 1988	"	"	"	"	David W. McDonald	1915	623	8,500	Lot 23 Deane Oaks Est Sec.
36561 Feb 24, 1988	"	"	"	"	George W. Filip	1915	970	35,000	Sub. Lot 111 Drum Valley Est
36636 Feb 24, 1988	"	"	"	"	Cynthia N. Bowling	1916	100	7,000	Sub D. Lot 8 Washington Hgts
36686 Feb 25, 1988	"	"	"	"	Glen E. Dames	1916	161	160,000	I-85 pt lot 11 = 6.66 acrs U. S Hwy
36974 Feb 26, 1988	"	"	"	"	Lula Cook Dorton	1916	541	18,000	Lot 11 Alarka Ave Parkview Sub'd
37024 Feb 26, 1988	"	"	"	"	The Fairbanks Co. Inc.	1916	613	20,000	Lot 10 Holly Tree Plantation
37875 Mar 2, 1988	"	"	"	"	Charles Sims Pappert	1917	638	35,000	Heathway Marshall Forest Lots 137, 138 + pt lot 139
37873 Mar 2, 1988	"	"	"	"	Rhodora W. Edlefsen	1917	642	75,000	Marshall Forest Lots 127, 128 + 129 Heathway
37880 Mar 2, 1988	"	"	"	"	Robert E. Ackley	1917	661	20,000	Parkview Knoll Lot 13 Inversham Cir

REVERSE or MORTGAGEE Index to Real Estate Mortgages — Greenville County, S. C.

60

REG. U. S. PAT. OFFICE *Chas McCott* County Indexes Since 1888 An Identifying Trade Mark

☞ Open at Proper Tab according to First Letter or Letters of Name and refer to Buff Sub-Index sheet for page reference.

COTT FAMILY NAME INDEX No. 75 © 1949
MADE BY THE COTT INDEX COMPANY, COLUMBUS, OHIO
SOLD BY PHOTO COPY SUPPLY, MAULDIN, S. C.

()

FILE NUMBER	MORTGAGEES	GIVEN NAMES	GIVEN NAMES	GIVEN NAMES	MORTGAGORS	BOOK	PAGE	Amount	BRIEF DESCRIPTION, LOCATION, ETC.
DATE OF RECORD	FAMILY NAMES	ABCDEFGH	IJKLMNO	PQRSTUVWXYZ					(Not Warranted)
37928								.00	
Mar 3 1988	Bank	Carolina First			L. Glenn Teachey a S.C. Gen. Pts.	1917	711	188,000	3.72 Acre Hammin Bridge RD
38386					Rainbow Properties et al	1918	289	111,000	Prop. Reg. Units 19, 30 + 35 Woodlands Hts.
Mar 7 1988	"	"	"		Ronald E. Rountree et al	1918	490	90,000	Holly Tree Pl. Lot 20 Pecan Hill Dr
38565					Baron Ward Kellitt et al	1918	667	45,000	.86 Acre Weston St. Ft. Inn
Mar 8 1988	"	"	"		W. Howard McMurray et al	1918	757	7,500	Lot Page Lane
38751					Marion J. Welling III et al	1918	896	450,000	Lot 121 Stonehauan Dr
Mar 9 1988	"	"	"		William A. Higgins et al	1919	63	35,000	Lot 27 Carter Drive # 2
38836					C.W. Winchester III	1919	182	50,000	Januar Lot 9 Citadel St. Kenmore
Mar 10 1988	"	"	"		John Woods et al	1919	289	25,000	Lot 62 Chippendale Dr & Castlewood Dr Forest Hill
38985					" "	1919	289	.00	
Mar 10 1988	"	"	"		Alvin B. Steading et al	1919	688	35,000	Lot Old Hammin Rd near mouth
39112					Bradford Place Assoc a S.C. Gen. Pts.	1919	907	400,000	Lots 1, 2, 3 + 4 Bradford Place
Mar 11 1988	"	"	"		Ronald E. Rountree	1920	212	140,000	Rountree Lot Prop 9 Richard C.
39244					Gene S. Green	1920	428	128,000	Lot 20 Carrington Drive SE
Mar 14 1988	"	"	"		Oliver H. Huguenin	1920	444	30,000	Pt. Lot 46 Dove Tree
39331					Charles M. Timmon Jr et al	1921	241	48,500	Front Dr. Pine Forest Hill Blk B
Mar 14 1988	"	"	"					.00	Lot 35 + 36 + 1 pt lots 34 77 + 38 Pine
39654								.00	
Mar 15 1988	"	"	"					.00	
39860								.00	
Mar 16 1988	"	"	"					.00	
40133								.00	
Mar 18 1988	"	"	"					.00	
40315								.00	
Mar 21 1988	"	"	"					.00	
40375								.00	
Mar 21 1988	"	"	"					.00	
40981								.00	
Mar 24 1988	"	"	"					.00	

REVERSE or MORTGAGEE Index to Real Estate Mortgages — Greenville County, S. C.

REG. U. S. PAT. OFFICE *Chas McCott* County Indexes Since 1888 An Identifying Trade Mark

 Open at Proper Tab according to First Letter or Letters of Name and refer to Buff Sub-Index sheet for page reference.

COTT FAMILY NAME INDEX No. 75 © 1949
MADE BY THE COTT INDEX COMPANY, COLUMBUS, OHIO
SOLD BY PHOTO COPY SUPPLY, MAULDIN, S. C.

FILE NUMBER DATE OF RECORD	MORTGAGEES FAMILY NAMES	GIVEN NAMES ABCDEFGHIJ	GIVEN NAMES JKLMNOPQ	GIVEN NAMES RSTUVWXYZ	MORTGAGORS	BOOK	PAGE	Amount	BRIEF DESCRIPTION, LOCATION, ETC. (Not Warranted)
40983 Mar 24 1988	Bank		Carolina First		Charles M. Zimmerman Jr.	1921	245	60,000	pt lots 37 & 38 mt. Venturino
40866 Mar 24 1988	"	"	"		Larry L. Edwards et al	1921	85		Permits re Bl. 1843 p. 262 Extension + Modification Agreement
41198 Mar 25 1988	"	"	"		James D. Ball et al	1921	472	15,000	pt lots 49 + 50 Boyd Blvd
41197 Mar 25 1988	"	"	"		O. Randolph Judy et al	1921	476	38,000	Lot 124 Sugar Mill
41288 Mar 25 1988	"	"	"		Ben F. McDaniel III et al	1921	616	250,000	15.30 acres Foothill Rd
41248 Mar 25 1988	"	"	"		Heritage Homes Inc.	1921	537	80,000	Rd Also lot 82 add to Stratton Pl. Lot Lot 76 pt 77 + 78 Covering
41856 Mar 29 1988	"	"	"		J. Langston Donk III et al	1921	882	150,000	Donk III + Ellen J. Donk 14.95 acres being pt of Langston
41565 Mar 29 1988	"	"	"		Ron A. Elmore	1921	950	60,000	Mag. Reg. also 14-B, 14-D, 13-B + 12-C Unit 12-A Summit Pl. Also
41706 Mar 29 1988	"	"	"		J. Bennett Cornwall III et al	1922	78	30,000	Callen Creek Lot 56 Callen Creek Sec II
41776 Mar 30 1988	"	"	"		Timothy A. Brett et al	1922	152	36,000	Also add. Lot 99 Huntington Rd. Knollwood
41939 Mar 30 1988	"	"	"		Cynthia C. Johnson	1922	342	100,000	Brookside Forest Lot 6 Marshall Bridge Dr.
41944 Mar 30 1988	"	"	"		Cynthia C. Johnson et al	1922	340		Extension + Modification Agreement for mortgage re Bl. 1843 pg 905 + 1843 pg. 909
41943 Mar 30 1988	"	"	"		Cynthia C. Johnson	1922	350		See mtg. re Bl. 1843 pg 909 Release Lot 29 Tallulah Dr.
42341 April 1, 1988	"	"	"		William R. Sejmare et al	1922	817	54,500	Westcliff Sec III B Lot 220 Eastcliff Way

REVERSE or MORTGAGEE Index to Real Estate Mortgages — Greenville County, S. C.

60

REG. U. S. PAT OFFICE *Chas McCott* County Indexes Since 1888 An Identifying Trade Mark

☞ Open at Proper Tab according to First Letter or Letters of Name and refer to Buff Sub-Index sheet for page reference.


COTT FAMILY NAME INDEX No. 75 © 1949
MADE BY THE COTT INDEX COMPANY, COLUMBUS, OHIO
SOLD BY PHOTO COPY SUPPLY, MAULDIN, S. C.

()

FILE NUMBER	MORTGAGEES	GIVEN NAMES	GIVEN NAMES	GIVEN NAMES	MORTGAGORS	BOOK	PAGE	Amount	BRIEF DESCRIPTION, LOCATION, ETC.
DATE OF RECORD	FAMILY NAMES	ABCDEFGH	IJKLMNO	PQRSTUVWXYZ					(Not Warranted)
42342 April 1, 1988	Bank				William R. Sizemore et al	1922	821	29,000	Sec II Lot 11 Bluffsides Dr Parkdale
42475 April 1, 1988	"				C. David Lullison	1923	38	190,000	Ashton Sec II Lot 30 Brandon Way
42523 April 1, 1988	"				L. McDonald Daddy	1923	101	15,500	Danbar St Lot 1 Calhoun St Lot 2
42534 April 1, 1988	"				Stephen J. Gedasch	1923	137	53,000	PH II Sec I + II Unit 8 - C Wilmwood Junction
42310 April 1, 1988	"				Dannie V. Crews et al	1922	825		2nd Mtg. on Bl. 1878 pg 145 Extension & Modification Agent
42309 April 1, 1988	"				J. Bennett Connell et al	1922	827		2nd Mtg. on Bl. 1905 pg 80 Extension & Modification Agent
42571 Apr 4, 1988	"				Therett Enterprises, Inc.	1923	203		see Rem Bl. 1875 pg. 106 Expn. & Mod. Agreement for Mtg
42624 April 4, 1988	"				Edward M. Sawwin et al	1923	259		pt lots 29128 Lake Cir. Rd. Paris Mt. Conant Head Dr Co.
"	"				" "	1923	259		Sec C
42851 April 5, 1988	"				Jean K. Matthews	1923	567	17,950	Forest Lot 42 Michaux Dr Club
42964 April 5, 1988	"				Robert G. Brown et al	1923	697	260,000	44-10 Acadia S.C. Hwy 978 Fore Mtg. on Rem Bl. 1920 pg 428
43075 Apr 6, 1988	"				Rene G. Burns	Re-Accord 1923	871	128,000	Lot 19 Carrington Green Sec I
43146 Apr 6, 1988	"				William C. Olsen et al	1923	933	24,000	Pl. Sec 16 Lot 10 Inwood Court Demerger
43368 April 8, 1988	"				Robert J. Davis et al	1924	143	13,000	Sec. I Foxcroft Lot 106 Hunting Hollow Rd.
43517 April 8, 1988	"				Dennis R. Maynard, et al	1924	320	24,000	Club Lot 32 Little Bald Rock
43633 April 11, 1988	"				Fred Garrett	1924	487	90,000	Green Valley Estates Lot 44 Green Valley Dr.

REVERSE or MORTGAGEE Index to Real Estate Mortgages — Greenville County, S. C.

REG. U. S. PAT. OFFICE *Chas McCath* County Indexes Since 1888 An Identifying Trade Mark

 Open at Proper Tab according to First Letter or Letters of Name and refer to Buff Sub-Index sheet for page reference.

COTT FAMILY NAME INDEX No. 75 © 1949
MADE BY THE COTT INDEX COMPANY, COLUMBUS, OHIO
SOLD BY PHOTO COPY SUPPLY, MAULDIN, S. C.

FILE NUMBER DATE OF RECORD	MORTGAGEES FAMILY NAMES	GIVEN NAMES ABCDEFGHIJ	GIVEN NAMES JKLMNO	GIVEN NAMES PQRSTUVWXYZ	MORTGAGORS	BOOK	PAGE	Amount	BRIEF DESCRIPTION, LOCATION, ETC. (Not Warranted)
43899 April 12, 1988	Bank	Carolina	First		<i>etal</i> John R. Dattesthwaite	1924	786		2 nd mtg see Bl. 1864 pg 622 Release Lot 106 Foxcroft Sec I Park
44239 April 14, 1988	"	"	"		<i>inc.</i> Hicklin, Guffin + Associates	1925	132	110,000	Lot 12 Crescent Ave, Eagle Suler Rd Chick Springs Sp.
44351 April 14, 1988	"	"	"		Gerry E. Porter, <i>etal</i>	1925	242	50,000	Lot 54 Roland Heights also lot
44398 April 14, 1988	"	"	"		Dennis Esteve, <i>etal</i>	1925	325	24,000	Lot 55 Foxwood Sub.
44273 April 14, 1988	"	"	"		<i>inc.</i> Easton Investment Group	1925	162		2 nd mtg see Bl. 1858 pg 852 Release Lot 8 Quail Creek
44274 April 14, 1988	"	"	"		<i>inc.</i> Easton Investment Group	1925	163		2 nd mtg see Bl. 1858 pg 852 Release Lot 16 Quail Creek
44766 Apr 18, 1988	"	"	"		<i>it.1</i> Donald Lee Lucas Jr.	1925	900	75,000	Lot 265 Woodvale Ave + Rock Creek Sec. 11 Sugar Creek
44767 Apr 18, 1988	"	"	"		<i>it.1</i> Patrick C. Carter	1925	904	8,500	Lot 501 Wood Creek Rd. Map 1 Whit 31132 Airbase Rd.
44798 Apr 18, 1988	"	"	"		Robert P. Harling	1925	928	20,000	Lot 49 S. Cherry Hills Point Plant St. ALSO Rights
44805 Apr 18, 1988	"	"	"		Soho South, A.S.C. p/s	1925	935	161,000	Lots 13, 14, 15, 25, 26, 27 South Main
45431 April 21, 1988	"	"	"		James F. Brandhorst, Jr.	1926	691	41,500	Lot 2 Chanticleer Town Ch I Park Sec I
45432 April 21, 1988	"	"	"		James R. Thomason Jr.	1926	695	50,000	Lot 19 Forest Lane Meyers Collins Creek Sec 1
45834 April 25, 1988	"	"	"		James W. Snyder, Jr. <i>etal</i>	1927	269	145,000	Lot 2 East Parkins Mill Rd. Northside Gardens
46274 Apr. 27, 1988	"	"	"		Robert A. Kappold, <i>etal</i>	1927	863	20,000	Lot 27 Fullestated Rd. Paris Mtn Sp.
46337 Apr. 27, 1988	"	"	"		Sydney B. D. Wood	1927	967	18,000	3.35 acres Duncan Rd.

(over)

REVERSE or MORTGAGEE Index to Real Estate Mortgages — Greenville County, S. C.

REG. U. S. PAT. OFFICE *Chas. McCall* County Indexes Since 1888
An Identifying Trade Mark

Open at Proper Tab according to First Letter or Letters of Name and refer to Buff Sub-Index sheet for page reference.

COTT FAMILY NAME INDEX No. 75 © 1949
MADE BY THE COTT INDEX COMPANY, COLUMBUS, OHIO
SOLD BY PHOTO COPY SUPPLY, MAULDIN, S. C.

()

FILE NUMBER	MORTGAGEES FAMILY NAMES	GIVEN NAMES ABCDEFGH	GIVEN NAMES IJKLMNO	GIVEN NAMES PQRSTUVWXYZ	MORTGAGORS	BOOK	PAGE	Amount	BRIEF DESCRIPTION, LOCATION, ETC. (Not Warranted)
46852	Bank	Carolina	First		<i>at al</i> James E. Lipscomb	1928	742	55,000	<i>at al</i> Paul Cas. Capen St + Crescent 2nd Pl.
April 29, 1988 46853	"	"	"		<i>at al</i> Thomas D. Croft	1928	746	35,000	Lots 238 + 239 Woodvale Ave.
April 29, 1988 46853	"	"	"		<i>at al</i> Robert H. Long	1928	754	56,000	Lot 26 Phillips Trail
April 29, 1988 47093	'	'	'		<i>at al</i> William D. Ferrill	1929	133	70,000	Sugar Creek Lot 368 Clippard Ct. map 9
May 2, 1988 47134	'	'	'		Richard W. Locke	1929	194	35,000	Ans. Glenn Brown Park Lot 119 + 120 also lot Monticello
May 2, 1988 47455	"	"	"		a. s. c. Gen. Pts. Sunshine Investors, 57 Horace Clinton Thomason	1929	630	170,000	also strip Lot 18 + 19 South Main St.
May 3, 1988 47501	"	"	"		Horace C. Thomason Gen. Pts.	1929	687	26,000	Lot 20 Pleasant Dr.
May 3, 1988 47736	"	"	"		SRM Properties, a.s.c.	1929	874	38,000	Lot 11 Penarth Dr. (Wable Dr Pl. Sec 7
May 4, 1988 48168	'	'	'		Michael A. Farry <i>at al</i>	1930	516	20,000	Lot 44 Hedgewood Terrace Dearyn Ans. Crigston Ave. Sec F.
May 6, 1988 48190	"	"	"		Borden E. Davis <i>at al</i>	1931	269	50,000	Lot 1 Summit Dr. + Hedgewood
May 10, 1988 48191	'	'	'		Dan M. Thomason	1931	273	20,000	Lot 4 East Woodlake Dr.
May 10, 1988 48193	'	'	'		<i>at al</i> Robert F. Copeland	1931	281	50,000	Sugar Creek map 3 Sec 2 Lot 441 Sweetwater Court
May 10, 1988 48334	"	"	"		<i>at al</i> Jack R. Hallingsworth	1931	346	9,000	Sec 1 Lot 9 Gibson Woods
May 11, 1988 48928	"	"	"		<i>at al</i> John P. Bryan	1931	467	11,000	0.891 acres plat Bk. 12-Pg 18 Dover Estate Sec C-1
May 11, 1988 48927	"	"	"		<i>at al</i> Charles D. Chamberlain	1931	471	35,000	Lot 35 Stonehaven Dr
May 11, 1988									

(over)

REVERSE or MORTGAGEE Index to Real Estate Mortgages — Greenville County, S. C.

REG. U. S. PAT. OFFICE *Chas. McCott* County Indexes Since 1888 An Identifying Trade Mark

Open at Proper Tab according to First Letter or Letters of Name and refer to Buff Sub-Index sheet for page reference.

COTT FAMILY NAME INDEX No. 75 © 1949 MADE BY THE COTT INDEX COMPANY, COLUMBUS, OHIO SOLD BY PHOTO COPY SUPPLY, MAULDIN, S. C.

FILE NUMBER DATE OF RECORD	MORTGAGEES FAMILY NAMES	GIVEN NAMES ABCDEFGH	GIVEN NAMES IJKLMNO	GIVEN NAMES PQRSTUVWXYZ	MORTGAGORS	BOOK	PAGE	Amount	BRIEF DESCRIPTION, LOCATION, ETC. (Not Warranted)
48929 May 11, 1988	Bank	Carolina	First		Michael L. Callahan ^{etal}	1931	475	11,600	Lot 266 Cambridge III
49398 May 13, 1988	"	"	"		Cecil H. Nelson Jr. ^{etal}	1931	969	30,043	Lot 2 Est of gads. J. Jenkins
49723 May 16, 1988	"	"	"		Harry W. Weeks, Jr. ^{etal}	1932	399	25,000	Lot 23 McPherson Lane Bates Sp.
49722 May 16, 1988	"	"	"		Douglas L. Burrey, Jr. ^{etal}	1932	403	5,500	Tract = 10.4 ac Old Mill Rd.
49726 May 16, 1988	"	"	"		L. N. Salyer, ^{etal}	1932	414	65,000	pt lot 34 = .57 acres also lot cov Dunbar St. also lot 76 Cain St
49835 May 17, 1988	"	"	"		Lester B. Culbertson ^{etal}	1932	603	10,000	App Sp. Lot McCormick Rd. Chick
49836 May 17, 1988	"	"	"		Lester B. Culbertson	1932	607	35,000	Caldwell St Lot Rendition St + South
50289 May 17, 1988	"	"	"		Charles H. Miller ^{etal}	1932	829	20,000	Lot 52 Broughton Dr Ph. 1
50913 May 19, 1988	"	"	"		Ralph Bailey	1933	198	60,000	Lot 5 Chanticleer Town Houses
51478 May 23, 1988	"	"	"		William M. Webster, ^{II} ^{etal}	1933	988	25,000	Lot Hampton Ave. Park Sub.
51499 May 23, 1988	"	"	"		Richard W. Tapp ^{etal}	1933	996	150,000	Lot 40 Forest Lane Muzen
51816 May 24, 1988	"	"	"		James Patrick Cunningham	1934	353	16,000	Lot 9 Providence Square
51990 May 25, 1988	"	"	"		^{James, Mary, Hester Sloan} Mary S. Shoemaker	1934	610	9,000	Lot Augusta + University St.
52015 May 25, 1988	"	"	"		^{etal} Nancy L. McLaughlin	1934	629	12,000	Forester Woods Inc. 2 Lot 122 Creepe Myrtle Court
52139 May 26, 1988	"	"	"		^{etal} John H. Millener	1934	767	30,000	Sec. III Lot 93 Holly Tree Plantation

REVERSE or MORTGAGEE Index to Real Estate Mortgages — Greenville County, S. C.

80.
()

REG. U. S. PAT. OFFICE *Chas. McCatt* County Indexes Since 1888 An Identifying Trade Mark


☞ Open at Proper Tab according to First Letter or Letters of Name and refer to Buff Sub-Index sheet for page reference.

COTT FAMILY NAME INDEX No. 75 © 1949
MADE BY THE COTT INDEX COMPANY, COLUMBUS, OHIO
SOLD BY PHOTO COPY SUPPLY, MAULDIN, S. C.

FILE NUMBER	MORTGAGES	GIVEN NAMES	GIVEN NAMES	GIVEN NAMES	MORTGAGORS	BOOK	PAGE	Amount	BRIEF DESCRIPTION, LOCATION, ETC. (Not Warranted)
DATE OF RECORD	FAMILY NAMES	ABCDEFGHIJ	IJKLMNOP	QRSTUVWXYZ					
52930 May 31, 1988	Bank	Carolina	First		AKA Anna B. Abbott Anna M. Blandine	1935	946	.00 30,000	Duncan Road lot Bridwell Road + Ruin Rd.
53552 June 2, 1988	"	"	"		Silver Hawk, Inc. a Pto	1930	977	.00 115,000	Acres of Landum Creek + St. Boyce Addition
53585 June 2, 1988	"	"	"		East Washington Properties	1937	23	.00 10,000	Lot 1 + part East Washington
53599 June 2, 1988	"	"	"		David S. Pass, et al	1937	55	.00 99,200	Lot 29 Pebble Valley see bk 1858 pg 852
53755 June 3, 1988	"	"	"		Paslan Investment Group, Inc.	1937	264	.00	Release lot 7 Quail Creek, for mtg Sec III
54058 June 6, 1988	"	"	"		James J. Powell	1937	699	.00 65,000	Lot 103 Merrifield Park
54201 Jun 7, 1988	"	"	"		Michael R. Bush	1937	845	.00 9,000	Lot 17 Nelson Woods, Sec 1 for J. C. Henson, et al
54826 June 10, 1988	"	"	"		Lynne J. Nashman	1938	594	.00 60,000	28.80 acres plat titled "Survey Croftstone Commons Sec. 1
54943 June 10, 1988	"	"	"		Joseph Lang Tandish et al	1938	806	.00 46,000	Lot 2 Summit Drive Bl. 1891 pg 38 Extension agreement for mtg see
54774 June 10, 1988	"	"	"		Eastside Assoc a S.C. Inc. Pty	1938	567	.00	
55055 Jun 13, 1988	"	"	"		James E. Lipscomb III et al	1938	953	.00 35,000	Pt. Lot 21 Crescent ave.
55130 Jun 13, 1988	"	"	"		J. Lyles Alley Jr. et al	1939	31	.00 14,000	Lot 227 Del Norte Csts Sec II also Lots 6, 11, 14 Also easement
55134 Jun 13, 1988	"	"	"		Dean Construction Co. gnc.	1939	49	.00 625,000	Lots 1, 2, 3, 20, 21, 22, 23 Hudson Rd. Meyers Park Subd. Sec II
55198 Jun 13, 1988	"	"	"		Richard N. Japp	1939	122	.00 50,000	Lot 40 Forest Lane Also easement
55245 Jun 13, 1988	"	"	"		John A. Frichtl et al	1939	151	.00 10,000	Lot 119 Pebble Creek Ph I Ashton Subd.
55244 Jun 13, 1988	"	"	"		Paul J. Wodge et al	1939	155	.00 40,000	Lot 18 C. 182 Acres Ashton way

REVERSE or MORTGAGEE Index to Real Estate Mortgages — Greenville County, S. C.

REG. U. S. PAT OFFICE *Chester McCott* County Indexes Since 1888 An Identifying Trade Mark

 Open at Proper Tab according to First Letter or Letters of Name and refer to Buff Sub-Index sheet for page reference.

COTT FAMILY NAME INDEX No. 75 © 1949
MADE BY THE COTT INDEX COMPANY, COLUMBUS, OHIO
SOLD BY PHOTO COPY SUPPLY, MAULDIN, S. C.

FILE NUMBER DATE OF RECORD	MORTGAGEES FAMILY NAMES	GIVEN NAMES ABCDEFGH	GIVEN NAMES IJKLMNO	GIVEN NAMES PQRSTUVWXYZ	MORTGAGORS	BOOK	PAGE	Amount	BRIEF DESCRIPTION, LOCATION, ETC. (Not Warranted)
55378 June 14, 1988	Bank	Carolina	First		<i>et al</i> Ronald H. Chambers H & R	1939	357	385,000 ¹⁰⁰	Lot 17 Deerfield Subd. Sess 2 for mtg see bk 1875 pg 106
55308 June 14, 1988	"	"	"		Threatt Enterprises, Inc.	1939	340		Extension + Modification Agreement
55732 June 15, 1988	"	"	"		Joyce M. Smart <i>a la Pts</i>	1939	759	12,000 ⁰⁰⁰	Lot 6 Woodland Way
55802 June 16, 1988	"	"	"		Village Associates II	1939	864	220,000 ⁰⁰	1.491 acres Lopez Mtn Rd
55915 June 16, 1988	"	"	"		Eastern Design Services, Inc.	1939	950	88,000 ⁰⁰	ph 1 Lot 1 Chanticleer Townhouses
55967 June 16, 1988	"	"	"		Gene P. Blackmon	1940	29	63,600 ⁰⁰	Mauldin St. Lot 6 Edisto Forest Sub.
55807 June 16, 1988	"	"	"		<i>et al</i> Lestie Phillips Hungerford,	1939	862		for mtg see bk 1854 pg 251 Extension + Modification Agreement
56302 June 17, 1988	"	"	"		G. Thomas Hardin, Jr.	1940	432	4,000 ⁰⁰	Lot 25 Harrogate Hills Sub.
56042 June 17, 1988	"	"	"		William S. Hummers III	1940	149	20,800 ⁰⁰	Lot 20 Terra Woods
56307 June 17, 1988	"	"	"		David Pauluk, <i>et al</i>	1940	440	50,000 ⁰⁰	Sp. Lot 2+3 Paris Mtn Rd, Paris Mtn
56062 June 17, 1988	"	"	"		<i>Inc.</i> Easton Investment Group	1940	181		for mtg see bk 1858 pg 852 Release Lot 17 Quail Creek
56764 June 21, 1988	"	"	"		Kevin W. Sturm, <i>et al</i>	1941	79	45,000 ⁰⁰	Shornblade ph I Lot 38 Father Hugo Dr.
57108 June 23, 1988	"	"	"		Martha Peir <i>et al</i>	1941	477	5,000 ⁰⁰	Lot 24 Terrace Rd
57392 June 24, 1988	"	"	"		N. Thomas Crocker <i>et al</i>	1941	784	125,900 ⁰⁰	Lot 4 Bradford Place
57447 June 24, 1988	"	"	"		Timothy R. Colson <i>et al</i>	1941	846	38,000 ⁰⁰	ph I Lot 39 Shornblade
57286 June 24, 1988	"	"	"		Ronald E. Rountree <i>et al</i>	1941	735		Bk 1918 pg 490 Extension Agreement for mtg see

REVERSE or MORTGAGEE Index to Real Estate Mortgages — Greenville County, S. C.

REG. U. S. PAT OFFICE *Chas McCott* County Indexes Since 1888 An Identifying Trade Mark

☞ Open at Proper Tab according to First Letter or Letters of Name and refer to Buff Sub-Index sheet for page reference.

COTT FAMILY NAME INDEX No. 75 © 1949
MADE BY THE COTT INDEX COMPANY, COLUMBUS, OHIO
SOLD BY PHOTO COPY SUPPLY, MAULDIN, S. C.

FILE NUMBER	MORTGAGEES	GIVEN NAMES	GIVEN NAMES	GIVEN NAMES	MORTGAGORS	BOOK	PAGE	Amount	BRIEF DESCRIPTION, LOCATION, ETC.
DATE OF RECORD	FAMILY NAMES	ABCDEFGH	IJKLMNO	PQRSTUVWXYZ					(Not Warranted)
57570									
June 27, 1988	Bank	Carolina	First		Olivia H. Huguenin	1942	67		2nd mtg per Bl. 1920 pg 444 Extension + Modification Agreement
57744	"	"	"		et al			.00	
June 27, 1988	"	"	"		William H. Ballinger, Jr	1942	192	200,000	Lot 61 Club Forest Sub.
57764	"	"	"		et al			.21	
June 27, 1988	"	"	"		Robert E. Dempsey	1942	253	23,133	1.0 acre Evelyn Dr.
58033	"	"	"		et al			.00	
June 28, 1988	"	"	"		David H. Dupon	1942	629	75,000	Paul 1 = Lot 17 Thornblade
"	"	"	"		"	1942	629		pt Paul 2 = Lot 153
58114	"	"	"		et al				Ray 2nd Run Sub II
June 28, 1988	"	"	"		David R. Stone	1942	764		Stone Lake Sub II
58270	"	"	"		et al				pt Lot 33 Stone Lake Dr.
June 29, 1988	"	"	"		Jack K. Olson	1942	937	336,000	Lot 23 Thornblade Ph. 1
58359	"	"	"		et al			.00	Augusta Circle Sub II.
June 29, 1988	"	"	"		Harry B. Luthi Jr.	1943	103	30,000	Lot 34 Waccamaw Ave.
58388	"	"	"		et al			.00	Dr.
June 29, 1988	"	"	"		Gilmer S. Turner	1943	143	50,000	Lot 13 pt. lots 15 + 17 Pinhurst
40	"	"	"		et al			.00	
July 1, 1988	"	"	"		William M. Bushoney	1943	789	70,000	Lot 34 Oak Hollow Sec 1
277	"	"	"		et al			.00	E. Clark
July 1, 1988	"	"	"		F. E. Clark	1944	151	45,000	2.67 acres Survey for Francis
462	"	"	"		et al				2nd mtg per Bl. 1862 pg 722
July 5, 1988	"	"	"		John L. McMahon Jr.	1944	535		Extension + Modification Agreement
618	"	"	"		et al			.00	
July 5, 1988	"	"	"		Doreen S. Gibley, et al	1944	771	46,000	Lot 265 Yorkshire Dr.
970	"	"	"		et al			.00	
July 7, 1988	"	"	"		Carl B. Daven	1945	175	190,000	pt lot 11 = 6.66 U.S Hwy 1-85
1012	"	"	"		et al			.80	
July 7, 1988	"	"	"		Mark K. McEulough	1945	199	10,009	1.4 acre = lot 4 Carl Rd
1403	"	"	"		et al			.00	
July 8, 1988	"	"	"		Paul P. Norman	1945	641	25,000	Lot 5 Richwood Sub II

REVERSE or MORTGAGEE Index to Real Estate Mortgages — Greenville County, S. C.

REG. U. S. PAT. OFFICE *Chester McCott* County Indexes Since 1888 An Identifying Trade Mark

Open at Proper Tab according to First Letter or Letters of Name and refer to Buff Sub-Index sheet for page reference.

COTT FAMILY NAME INDEX No. 75 © 1949
MADE BY THE COTT INDEX COMPANY, COLUMBUS, OHIO
SOLD BY PHOTO COPY SUPPLY, MAULDIN, S. C.

FILE NUMBER DATE OF RECORD	MORTGAGEES FAMILY NAMES	GIVEN NAMES ABCDEFGHIJ	GIVEN NAMES KLMNO	GIVEN NAMES PQRSTUVWXYZ	MORTGAGORS	BOOK	PAGE	Amount	BRIEF DESCRIPTION, LOCATION, ETC. (Not Warranted)
1727 July 12, 1988 1884	Bank	Carolina	First		Martin Holer et al	1946	19	.00 46,000	Prop. regime - Unit 163 Singlewood Horiz.
July 12, 1988 2671	"	"	"		Harold M. Johnson et al	1946	178	.00 100,000	Lot 31 Brookside Forest Subd.
July 15, 1988 2541	"	"	"		Edward A. Ballentine et al	1947	40	.00 50,000	Lot plat Bl 15-I pg 24 see Rem Bl 1907 Pg. 557
July 15, 1988 3542	"	"	"		Charles B. Stone et al	1946	919	.00	Ext + mod Agreement for Mtg
July 20, 1988 3596	"	"	"		Michael D. Thomason et al	1948	49	.00 30,000	Lot 2 Club Forest Subd. See Mtg Dec Bl 1875 pg 177
July 21, 1988 3845	"	"	"		Lawrence J. Hatley et al	1948	119	.00	Extension + Modification Agreement Estate Sec. 3
July 22, 1988 4262	"	"	"		John W. Brissey	1948	431	.00 50,000	Lot 7 Reddiffe Rd. Pelham Prop. Reg.
July 25, 1988 4383	"	"	"		S. McDonald Daddy	1948	992	.00 31,600	Unit 23 University Ridge Horiz. Sec III
July 26, 1988 4525	"	"	"		Jackie D. Highley et al	1949	142	.00 225,000	Lot 76 Collins Creek Sec IV
July 26, 1988 4735	"	"	"		Joseph J. Willett et al	1949	229	.00 200,000	Lot 148 Chapman Rd Sec I
July 27, 1988 4738	"	"	"		Owen J. Carden et al	1949	674	.00 50,000	Lot 44 Collins Creek
July 27, 1988 5027	"	"	"		W. Shannon Lanning et al	1949	678	.00 30,000	Lot 12.3 Stonehaven Bl Sec I
July 29, 1988 5338	"	"	"		Kenneth M. Cheshire et al	1950	32	.00 7,500	Lot 7 Windsor Oaks Highland Sp. less 15.39 acres
July 29, 1988 5339	"	"	"		David Pavluk et al	1950	505	.00 50,000	10.2 acres Parks Mountain Highland Sp.
July 29, 1988 5569	"	"	"		R. Earl Campbell et al	1950	514	.00 30,000	6.4 acres Pender Rd Creek Sub Map 3, Sec 3
Aug 1, 1988	"	"	"		Brian C. Simpson et al	1950	881	.00 40,000	Lot 453 Sweetwater Ct. Auga

REVERSE or MORTGAGEE Index to Real Estate Mortgages — Greenville County, S. C.

REG. U. S. PAT. OFFICE *Chas. McCott* County Indexes Since 1888 An Identifying Trade Mark

☞ Open at Proper Tab according to First Letter or Letters of Name and refer to Buff Sub-Index sheet for page reference.


COTT FAMILY NAME INDEX No. 75 © 1949
MADE BY THE COTT INDEX COMPANY, COLUMBUS, OHIO
SOLD BY PHOTO COPY SUPPLY, MAULDIN, S. C.

()

FILE NUMBER DATE OF RECORD	MORTGAGEES FAMILY NAMES	GIVEN NAMES ABCDEFGHIJ	GIVEN NAMES JKLMNOPQ	GIVEN NAMES RSTUVWXYZ	MORTGAGORS	BOOK	PAGE	Amount	BRIEF DESCRIPTION, LOCATION, ETC. (Not Warranted)
5524 Aug 1, 1988	Bank	Carolina	First		<i>etal</i> James H. Price III	1950	782	15,000	.00 Ave 2nd Cleveland St. + M ^c Daniel
5680 Aug 1, 1988	"	"	"		<i>etal</i> David N. M. Coburn	1951	81	35,000	.00 Sunset Hills 2nd 22 + 1st lot 21 Meyer Ave
5806 Aug 2, 1988	"	"	"		a.s.c. Gen Pts Taris Development Co.	1951	178	875,000	.00 1.52 acres Landsdown Ave
6176 Aug 3, 1988	"	"	"		<i>etal</i> James W. Young Jr	1951	656	75,000	.00 Lot 54 Parkers Mill Rd
6274 Aug 3, 1988	"	"	"		G D H + P Investments	1951	697	150,000	.00 Lot 4 East Washington St For mtg see Blk 1900 pg 70
6090 Aug 3, 1988	"	"	"		<i>etal</i> David J. Greaves Jr	1951	538		.00 Extension + Modification agreement Marshall Forest
7064 Aug 8, 1988	"	"	"		Gen Pts Rajita Properties a.s.c.	1952	529	17,000	.00 Lots 208 + 209 Byrd Blvd For mtg see Blk 1905 pg 80
7021 Aug 8, 1988	"	"	"		<i>etal</i> J. Bennette Cornwell III	1952	565		.00 Extension + Modification agreement Merrifield Park
7315 Aug 9, 1988	"	"	"		Daniel L. Brunson Jd	1952	843	13,000	.00 Mt 61 Hillborough Dr.
7324 Aug 9, 1988	"	"	"		<i>etal</i> J. Bennette Cornwell, III	1952	847	75,000	.00 Pt 50 NW Collins Ave Sec. 2 Inn Village, Fairview TP.
7325 Aug 9, 1988	"	"	"		Doird C. Freeman	1952	851	10,000	.00 Mt 58 Edwards Place Tract Mt + Barksdale Rd. "Barksdale"
7559 Aug 10, 1988	"	"	"		Paul W. Curlee Jd	1953	108	140,000	.00 Mt 54 Parkers Mill Rd, (Dakota Rd)
8389 Aug 15, 1988	"	"	"		Sonnie Joe Hawthorne	1954	83	2,079	.00 Lot (1 acre) Cleveland Forest
8393 Aug 15, 1988	"	"	"		James, Ruth T. Osburn Ruth J. White	1954	87	70,000	.00 Lots 122 + 123 Knollwood Lane
8392 Aug 15, 1988	"	"	"		Nancy M. Varner	1954	91	10,000	.00 Lot 41 Russton Place Sec. 2 Res.
8817 Aug 17, 1988	"	"	"		James J. Francis Jr	1954	659	41,000	.00 Unit 159 Riverland Hwy Pkwy

REVERSE or MORTGAGEE Index to Real Estate Mortgages — Greenville County, S. C.

REG. U. S. PAT. OFFICE *Chas McCott* County Indexes Since 1888 An Identifying Trade Mark

 Open at Proper Tab according to First Letter or Letters of Name and refer to Buff Sub-Index sheet for page reference.

COTT FAMILY NAME INDEX No. 75 © 1949
MADE BY THE COTT INDEX COMPANY, COLUMBUS, OHIO
SOLD BY PHOTO COPY SUPPLY, MAULDIN, S. C.

FILE NUMBER DATE OF RECORD	MORTGAGEES FAMILY NAMES	GIVEN NAMES ABCDEFGHIJ	GIVEN NAMES JKLMNOPQ	GIVEN NAMES RSTUVWXYZ	MORTGAGORS	BOOK	PAGE	Amount	BRIEF DESCRIPTION, LOCATION, ETC. (Not Warranted)
8847 Aug 17, 1988	Bank	Carolina	First		Judd Bernard Jare ^{gr.}	1954	689	.00 37,500	Recy. Unit 50 Reimburd. Hwy Prop
8846 Aug 17, 1988	"	"	"		Robert B. Hawkins ^{gr.}	1954	693	.00 8,000	Lot 123 Haines Trail
8851 Aug 17, 1988	"	"	"		Jack H. McCarty ^{gr.}	1954	697	.00 50,000	4.81 acres
8932 Aug 18, 1988	"	"	"		Shratt Enterprises Inc.	1954	763		Termly sub 1939 pg. 340 Extension + Modification agreement
9088 Aug 18, 1988	"	"	"		John N. Parker	1954	975	.00 20,000	Lot 27 Lennox Dr.
9159 Aug 19, 1988	"	"	"		M. Allen Caudel et al	1955	39	.00 92,000	2 Map 3 Sugar Creek Lot 408 Woody Creek Rd Sec
9237 Aug 19, 1988	"	"	"		Carlan Caphal Inc.	1955	139	.00 500,000	Smville, Austin Sp. 25.53 acres I-385 + Newport Rd
9259 Aug 19, 1988	"	"	"		John M. Smith, et al	1955	166	.00 25,000	Lot 52 Ashton Bulter Sp.
9375 Aug 22, 1988	"	"	"		Phillips Road Pts. ^{Gen. Pts.}	1955	328	.00 500,000	Road Pts. 105.5 acres Survey for Phillips
9469 Aug 22, 1988	"	"	"		Russell S. Williams, ^{et al}	1955	473	.00 15,000	nights. to strip of land Pt lots 1+2 West Balle St. also
9567 Aug 23, 1988	"	"	"		Robert David Roe et al	1955	579	.00 14,000	Part mt Sp. Pt Lot 25 Phillips Trail
9695 Aug 23, 1988	"	"	"		Lucy P. Kelley	1955	696	.00 20,000	Pt lots 20+21 Capers St.
9793 Aug 23, 1988	"	"	"		Catherine W. Batoon ^{et al}	1955	811	.00 30,000	Lot 14 Forest Woods Sec 5
9820 Aug 23, 1988	"	"	"		Ben J. McDaniel ^{III}	1955	856		Termly sub 1921 pg 616 Release Lot 8 Eden Estd
9853 Aug 24, 1988	"	"	"		M. Allen Caudel ^{et al}	1955	909	.00 50,000	Lot 408 Woody Creek Rd
9893 Aug 24, 1988	"	"	"		R. Blake Prayter gr	1955	927	.00 95,000	Lot 2+ pt Lot 6 Augusta St

REVERSE or MORTGAGEE Index to Real Estate Mortgages — Greenville County, S. C.

REG. U. S. PAT. OFFICE *Chas McCott* County Indexes Since 1888 An Identifying Trade Mark

☞ Open at Proper Tab according to First Letter or Letters of Name and refer to Buff Sub-Index sheet for page reference.

COTT FAMILY NAME INDEX No. 75 © 1949
MADE BY THE COTT INDEX COMPANY, COLUMBUS, OHIO
SOLD BY PHOTO COPY SUPPLY, MAULDIN, S. C.

()

FILE NUMBER DATE OF RECORD	MORTGAGEES FAMILY NAMES	GIVEN NAMES ABCDEFGHIJ	GIVEN NAMES JKLMNO	GIVEN NAMES PQRSTUVWXYZ	MORTGAGORS	BOOK	PAGE	Amount	BRIEF DESCRIPTION, LOCATION, ETC. (Not Warranted)
9960 Aug 24, 1988	Bank		Carolina First		Richard W. Locke	1956	31	100,000	Lot 12 West Park Ave
10551 Aug 29, 1988	"	"	"	"	Richard E. Ingram ^{etal}	1956	875	500,000	Tract Sec I Lot 29 Collins Creek, Collins
11779 Sept 2, 1988	"	"	"	"	Philip A. Snyder ^{etal}	1958	466	15,000	Prop. Reg Unit 296 Riverbend Horiz
11911 Sept 6, 1988	"	"	"	"	John L. Mahan Jr.	1958	667	21,000	Lot 18 Summerplace
12117 Sept 6, 1988	"	"	"	"	Michael L. Crowley ^{etal}	1958	874	50,000	Lot 7 Country Club Dr
12026 Sept 6, 1988	"	"	"	"	Robert A. Clay ^{2ms.}	1958	792		Ph. In 1 for mtg on Bk 1865 pg 555 Release Lot 15 Merrifield
12322 Sept 7, 1988	"	"	"	"	James L. Morton Jr. ^{etal}	1959	82	85,000	Lot 11+12 Service Dr.
12986 Sept 12, 1988	"	"	"	"	Grecco Partners, a gen. ^{ptns.}				88-2995 Rd. also easement & right Sisters - Parcel - 4.845 ac. Old Pelzer
12600 Sept 9, 1988	"	"	"	"	J. Frank Huguenin ^{etal}	1959	450		for mtg see Bk 1920 pg 444 Extension & Modification Agreement
12599 Sept 9, 1988	"	"	"	"	Lula Cook Dutton	1959	452		for mtg see Bk 1916 pg 541 Extension & Modification Agreement
12992 Sept 12, 1988	"	"	"	"	Grecco Partners	1959	932	2,000,000	Space 700 on right in easement Rightaway Tract (4.845 Acres Old Pelzer Rd.
12835 Sept 12, 1988	"	"	"	"	Silver Hawk, Inc.	1959	749		Agreement for mtg see Bk 1936 pg 977 Extension and Modification
13135 Sept 13, 1988	"	"	"	"	Poplar Associates a S.C. ^{Gen Pts.}	1960	122	486,000	Lot Poplar Dr = 5 acres
13321 Sept 14, 1988	"	"	"	"	Nora M. Parks	1960	336	10,550	Parcel Lot 4 Nandina, Poplar
13496 Sept 14, 1988	"	"	"	"	Charles B. Simmons Jr. ^{etal}	1960	571	20,000	Terrace Lot 4 + pt Lot 5 Highland
13521 Sept 15, 1988	"	"	"	"	Philip A. Snyder ^{etal}	1960	596	40,000	Dr. Cleveland, 2 acres Lot 11 + pt Lot 12 Ridgeland

REVERSE or MORTGAGEE Index to Real Estate Mortgages — Greenville County, S. C.

REG. U. S. PAT. OFFICE *Chas McCott* County Indexes Since 1888
An Identifying Trade Mark


 Open at Proper Tab according to First Letter or Letters of Name and refer to Buff Sub-Index sheet for page reference.

COTT FAMILY NAME INDEX No. 75 © 1949
MADE BY THE COTT INDEX COMPANY, COLUMBUS, OHIO
SOLD BY PHOTO COPY SUPPLY, MAULDIN, S. C.

FILE NUMBER DATE OF RECORD	MORTGAGEES FAMILY NAMES	GIVEN NAMES ABCDEFGHIJ	GIVEN NAMES JKLMNOPQ	GIVEN NAMES RSTUVWXYZ	MORTGAGORS	BOOK	PAGE	Amount	BRIEF DESCRIPTION, LOCATION, ETC. (Not Warranted)
13506 Sept. 15, 1988	Bank	Carolina First			<i>et al</i> James C. Sims, Jr.	1960	582		Agreement for mtg on Bl 1885 pg 917 Extension and Modification
13877 Sept 16, 1988	"	"	"		William H. Myers	1961	8	210,000	2.346 acres Parcel B New Burnsville Rd.
14153 Sept 19, 1988	"	"	"		Philip Salem Eason <i>et al</i>	1961	261	10,000	Pl V also easement Unit 15 Clark Pointe
14163 Sept 19, 1988	"	"	"		Edward E. Williams <i>et al</i> ^{III}	1961	293	20,000	Dr. Chantrelus Sect I Lot 70 West Seven Oaks
14162 Sept 19, 1988	"	"	"		Steven R. Brandt <i>et al</i>	1961	297	60,000	Lot 8 Park Dr
14262 Sept 20, 1988	"	"	"		Paul Todd Lindquist <i>et al</i>	1961	438		249 mtg on Bl 1887 pg 580 Ext + Modification agreement
14772 Sept 21, 1988	"	"	"		Hurley H. Simmons <i>et al</i>	1961	890	19,000	Penikese St Ward 1 Lot Penikese St also Lot
16041 Sept 28, 1988	"	"	"		Josephine W. Patton	1963	375	400,000	Lot Woodland Way
16053 Sept 28, 1988	"	"	"		Dreugh R. Ewins	1963	389	100,000	Duncan Rd + Williams Rd 25.05 acres + 4.34 acres
16385 Sept 30, 1988	"	"	"		Joe M. Turner, et al	1963	827	25,000	Lot 69 Sugar Mill Hills Rd
16426 Sept 30, 1988	"	"	"		Par Enterprises, Inc.	1963	897	210,000	Pl lot 104 1.04 acre Louder Sect. for mtg on Bl 1922 pg 342
16382 Sept 30, 1988	"	"	"		Cynthia C. Johnson	1963	831		Release pt Lot 6 Brookside 88-3290
16970 Oct. 4, 1988	"	"	"		Royal Enterprises, Inc.	✓	✓	✓	Fittuses - 114 Falls Street
16656 Oct 3, 1988	"	"	"		Sandra S. Mote	1964	349	39,500	Lot Biltmore Dr.
16830 Oct 3, 1988	"	"	"		J. L. Madden et al	1964	577	70,000	Acres Lot 71 Thornblake Pl on Lot 7 Penhurst Dr. Remond Pl
16834 Oct 3, 1988	"	"	"		Bilcar Venture	1964	624	125,000	4.09 ac. Chapman Rd.

REVERSE or MORTGAGEE Index to Real Estate Mortgages — Greenville County, S. C.

REG. U. S. PAT. OFFICE *Chas. McCall* County Indexes Since 1888 An Identifying Trade Mark

 Open at Proper Tab according to First Letter or Letters of Name and refer to Buff Sub-Index sheet for page reference.

COTT FAMILY NAME INDEX No. 75 © 1949
MADE BY THE COTT INDEX COMPANY, COLUMBUS, OHIO
SOLD BY PHOTO COPY SUPPLY, MAULDIN, S. C.

()

FILE NUMBER DATE OF RECORD	MORTGAGEES FAMILY NAMES	GIVEN NAMES ABCDEFGH	GIVEN NAMES IJKLMNO	GIVEN NAMES PQRSTUVWXYZ	MORTGAGORS	BOOK	PAGE	Amount	BRIEF DESCRIPTION, LOCATION, ETC. (Not Warranted)
16866 Oct 3, 1988	Bank	Carolina First			<i>et al</i> Ben J. McDaniel, III	1964	653		Mtg on Bl 1921 pg. 616 Release Lot 2 Eden Estate For
16975 Oct 4, 1988	"	"	"		Ben E. Johnson	1964	802	120,000	Lot 18 Falls St
17091 Oct 4, 1988	"	"	"		<i>et al</i> Melvin R. Coker	1964	919	71,000	University Cir Lot 27 Blythwood Dr
17280 Oct 5, 1988	"	"	"		<i>et al</i> Jane Price	1965	123	20,000	Lot 13 Woodrow Ave
17543 Oct 6, 1988	"	"	"		John B. Adams Sr. <i>et al</i>	1965	505	70,000	Pebble Creek Ph. 1 Lot 182 Appljack Lane
17417 Oct 6, 1988	"	"	"		Philip A. Snyder <i>et al</i>	1965	281	55,000	Cleveland Terrace Subd. Lot 11 pt lot 12 Ridgeland Dr.
17563 Oct 7, 1988	"	"	"		<i>et al</i> G. Henry Sisson III	1965	522	40,000	Stone Lake Hts Sec III Lot 23 Stone Dr.
17604 Oct 7, 1988	"	"	"		Billy B. Schwing	1965	534	145,000	West Butler Rd 22.00 acres less 8.908 acres
18247 Oct 12, 1988	"	"	"		<i>et al</i> Howard L. Atwood	1966	197	425,000	Chatham Lot 19 Haddon Lane
18321 Oct 12, 1988	"	"	"		<i>et al</i> Joseph L. McAlhany, Jr.	1966	286	275,000	Chanticles Sec III Lot 212 Chapman Rd.
18348 Oct 12, 1988	"	"	"		<i>et al</i> Donald L. Van Riper	1966	306	10,000	Way Lot 4 Crescent Place
18409 Oct 12, 1988	"	"	"		<i>et al</i> Anne S. Nelson	1966	398	108,000	lots 127, 128 + 129 Heather
18570 Oct 13, 1988	"	"	"		Jural Limited Pte.	1966	578	725,000	Tract I East Campdown Way
"	"	"	"		" " "	1966	578		Tract II East Campdown Way + Falls St. Ext
"	"	"	"		" " "	1966	578		Tract III Fall St + Webster St.
18995 Oct 17, 1988	"	"	"		<i>et al</i> W. Arnold Britton Jr.	1966	959	105,000	16.9 acres Hammett Rd.

REVERSE or MORTGAGEE Index to Real Estate Mortgages — Greenville County, S. C.

REG. U. S. PAT. OFFICE *Chas. McCott* County Indexes Since 1888 An Identifying Trade Mark

Open at Proper Tab according to First Letter or Letters of Name and refer to Buff Sub-Index sheet for page reference.

COTT FAMILY NAME INDEX No. 75 © 1949 MADE BY THE COTT INDEX COMPANY, COLUMBUS, OHIO SOLD BY PHOTO COPY SUPPLY, MAULDIN, S. C.

FILE NUMBER DATE OF RECORD	MORTGAGEES FAMILY NAMES	GIVEN NAMES ABCDEFGHIJ	GIVEN NAMES JKLMNOPQ	GIVEN NAMES RSTUVWXYZ	MORTGAGORS	BOOK	PAGE	Amount	BRIEF DESCRIPTION, LOCATION, ETC. (Not Warranted)
19045 Oct 17, 1988	Bank	Carolina First			William E. Bowen ^{et al}	1967	55	72,000	Trapper Pk Lot 205 Woodvale Ave.
18880 Oct 17, 1988	"	"	"		Harold Beck Brising ^{et al}	1966	939	18,000	Sec 8 also Lot 7 Sycamore Dr Lot 288 Newberry Place
19173 Oct 18, 1988	"	"	"		Lawrence Associates, Inc	1967	249	134,500	Map 1 of 2 Lots 22, 44 & 45 Kilgore Plantation
19288 Oct 18, 1988	"	"	"		Alfred N. Bell, Jr.	1967	380	425,000	Palham Davis Circle, Palham Davis Park Lot 20 & Pt lot 19 (3.27 Ac)
19550 Oct 19, 1988	"	"	"		Easton Capital Inc.	1967	648		part Release 18.02 acre Hwy 385
"	"	"	"		" " "	1967	648		Austin Dr. Simpsonville Parc II + easement for ingress & egress for Mtg on Bk 1955 ps 139
"	"	"	"		" " "	1967	648		for Mtg on Bk 1829 ps 193 Extension + Modification
19549 Oct 19, 1988	"	"	"		John M. Pillaud ^{et al}	1967	650		Release 3.13 acre tract River Mtn Rd. Bradford Place also 0.44 acre tract for Mtg on Bk 1919 ps 907
19762 Oct 20, 1988	"	"	"		Bradford Place Associates	1967	861		
"	"	"	"		" " "	1967	861		
20069 Oct 24, 1988	"	"	"		Ernest Patrick Rawlins ^{et al}	1968	212	10,000	Lake Forest Lot 55 Tranquil Ave.
20148 Oct 24, 1988	"	"	"		Century Capital, a.s.c. ^{gen pts}	1968	302	254,000	Hwy 276 S. side 1.87 Acres Palham Rd + N.S.
19993 Oct 24, 1988	"	"	"		Shratt Enterprises Inc	1968	105		2gr Mtg on Bk 1954 ps 763 Extension + Modification Agreement
20526 Oct 26, 1988	"	"	"		Robert R. Jenkins ^{et al}	1968	752	45,000	Lot 72 Oliver St Atlas Vista acre Crescent Ave. also line strip
20734 Oct 27, 1988	"	"	"		Monte Nicholson Wallace	1969	43	265,000	1.898 Crescent Ave. also 0.11
21285 Oct 31, 1988	"	"	"		Edward J. Ryan ^{et al}	1969	838	50,000	Lot 7 Richland Creek

REVERSE or MORTGAGEE Index to Real Estate Mortgages — Greenville County, S. C.

REG. U. S. PAT. OFFICE *Chas McCott* County Indexes Since 1888 An Identifying Trade Mark

☞ Open at Proper Tab according to First Letter or Letters of Name and refer to Buff Sub-Index sheet for page reference.

COTT FAMILY NAME INDEX No. 75 © 1949
MADE BY THE COTT INDEX COMPANY, COLUMBUS, OHIO
SOLD BY PHOTO COPY SUPPLY, MAULDIN, S. C.

()

FILE NUMBER	MORTGAGEES	GIVEN NAMES	GIVEN NAMES	GIVEN NAMES	MORTGAGORS	BOOK	PAGE	Amount	BRIEF DESCRIPTION, LOCATION, ETC.
DATE OF RECORD	FAMILY NAMES	ABCDEFGH	IJKLMNO	PQRSTUVWXYZ					(Not Warranted)
21377 Nov 1, 1988	Bank	Carolina	First		<i>et al</i> Wennis R. Maynard	1969	990	.00 100,000	Chick - Lot 32 Little Bald Rock.
21553 Nov 1, 1988	"	"	"	"	<i>et al</i> Franklin D. Mitchell	1970	166	.00 135,000	Lot 53 Raintree Ln Pelham woods Sec 1 also prop Anderson County
"	"	"	"	"	" "	1970	166		
21552 Nov 1, 1988	"	"	"	"	<i>et al</i> Franklin D. Mitchell	1970	170	.00 15,000	Lot 53 Raintree Ln Pelham woods. Sec 1 also prop Anderson County.
"	"	"	"	"	" "	1970	170		
21853 Nov 2, 1988	"	"	"	"	S. Everette Adams Jr. <i>et al</i>	1970	534	.00 120,000	Crystal Springs Rd. 3.8 Acres Butkings Rd. +
21896 Nov 2, 1988	"	"	"	"	Juan E. Block <i>et al</i>	1970	621	.00 500,000	League Hq. Less 1 acre Tract Abandoned Jonesville Rd.
21936 Nov 2, 1988	"	"	"	"	Ronald A. Gardner	1970	643	.00 230,000	8.0 Acres S.C. Hwy 14
22127 Nov 3, 1988	"	"	"	"	<i>et al</i> Hardy S. Clemmons	1970	876	.00 146,500	Lot 9 Farresters Wood Sec VI
22201 Nov 3, 1988	"	"	"	"	Patrick A. Victory	1970	991	.00 110,000	Lots 3, 4, 5 + 6 Pettigrew St.
22298 Nov 4, 1988	"	"	"	"	Otis Samuel Boon, Jr.	1971	61	.00 90,000	Chanticleer Sch. Sec III Lot 132 A. Catalisley Vale
22458 Nov 7, 1988	"	"	"	"	<i>et al</i> Paul W. Curlee	1971	314	.00 100,000	Mill Rd. Barksdale Lot 54 Barksdale Rd + Parkin
22581 Nov 7, 1988	"	"	"	"	Louise Albright Quinn	1971	419	.00 128,000	Land + also lot M ^e Daniel Court Lot Carrell St. + M ^e Pherson
22642 Nov 7, 1988	"	"	"	"	<i>et al</i> I Langston Double	1971	471	.00 50,000	14.95 acres Plat Bk 15-K pg 16
22920 Nov 8, 1988	"	"	"	"	<i>et al</i> Robert J. LaCasse	1971	794	.00 10,000	Lot 56 1200 Pelham Ph III
22919 Nov 8, 1988	"	"	"	"	<i>et al</i> Mark E. Byington	1971	798	.00 8,000	North Park Lot 67 N. Park Dr.

REVERSE or MORTGAGEE Index to Real Estate Mortgages — Greenville County, S. C.

REG. U. S. PAT. OFFICE *Chas. McCott* County Indexes Since 1888 An Identifying Trade Mark

Open at Proper Tab according to First Letter or Letters of Name and refer to Buff Sub-Index sheet for page reference.

COTT FAMILY NAME INDEX No. 75 © 1949
MADE BY THE COTT INDEX COMPANY, COLUMBUS, OHIO
SOLD BY PHOTO COPY SUPPLY, MAULDIN, S. C.

FILE NUMBER	MORTGAGEES FAMILY NAMES	GIVEN NAMES ABCDEFGH	GIVEN NAMES IJKLMNO	GIVEN NAMES PQRSTUVWXYZ	MORTGAGORS	BOOK	PAGE	Amount	BRIEF DESCRIPTION, LOCATION, ETC. (Not Warranted)
23157	Bank	Carolina	First		<i>a s.c. In Pts</i> Fairway Properties Pts	1972	86	.00	Re Tract B
Nov 10 1988								1,070,000	1.86 acs S. Pleasantburg
23260	"	"	"		Christine B. Giles	1972	167	.00	Lot 18 Junecreek ct
Nov 11 1988								60,000	
23557	"	"	"		<i>Inc.</i> Easton Investment Group	1972	414		Release Lot 1 Riley Smith Rd
Nov 14 1988									Quail Creek for Mtg on
"	"	"	"		" " "	1972	414		Bk 1858 ps. 852
24366	"	"	"		<i>etal</i> James W. Jung, Jr.	1973	232	.00	Pt lot 13 Riverside Bu
Nov 17 1988								35,000	Marshall Trust Sub. +
"	"	"	"		" "	1973	232		Interest in alley
24369	"	"	"		<i>etal</i> W.R. Fairbanks	1973	245	.00	Lot 19-B Sesto Man
Nov 17 1988								225,000	for Mtg on Bk 1921 ps 616
24206	"	"	"		<i>etal</i> Ben J. McDaniel, III	1973	119		Release Lot 5 Eden Ests
Nov 17 1988									
24448	"	"	"		<i>Den Pts</i> King-Mauldin Pts a.s.c.	1973	297	.00	Parcel = 4.70 acs West
Nov 18 1988								575,000	Butler Ave + Ashmore Bridge
"	"	"	"		" "	1973	297		Rd Parcel 2 = 1.2 acs
"	"	"	"		" "	1973	297		West Butler Ave Parcel 3 =
24551	"	"	"		Jimmy W. Woodruff	1973	425	.00	11.50 acs West Butler Ave
Nov 18 1988								135,000	Pt Lot 4 Mills Ave
24691	"	"	"		<i>etal</i> Robert J. Copeland	1973	554	.00	Sugar Creek Map 3 Sec 2
Nov 21 1988								55,000	Lot 441 Sweetwater Court
24709	"	"	"		<i>etal</i> Thomas K. E. Wong	1973	604	.00	Huntington Sub
Nov 21 1988								45,000	Lot 31A Poplar Mtn Rd
25035	"	"	"		<i>Den Pts</i> Orchard Properties, a	1973	948		Release tract A Brenden
Nov 22 1988									Way Orchard Ridge for Mtg on Bk
"	"	"	"		" "	1973	948		1843 ps 87 + Re Record Bk 1843 ps 727
"	"	"	"		" "				

REVERSE or MORTGAGEE Index to Real Estate Mortgages — Greenville County, S. C.

REG. U. S. PAT. OFFICE *Chas McCott* County Indexes Since 1888 An Identifying Trade Mark

 Open at Proper Tab according to First Letter or Letters of Name and refer to Buff Sub-Index sheet for page reference.

COTT FAMILY NAME INDEX No. 75 © 1949
MADE BY THE COTT INDEX COMPANY, COLUMBUS, OHIO
SOLD BY PHOTO COPY SUPPLY, MAULDIN, S. C.



FILE NUMBER DATE OF RECORD	MORTGAGEES FAMILY NAMES	GIVEN NAMES ABCDEFGH	GIVEN NAMES IJKLMNO	GIVEN NAMES PQRSTUVWXYZ	MORTGAGORS	BOOK	PAGE	Amount	BRIEF DESCRIPTION, LOCATION, ETC. (Not Warranted)
25199 Nov. 23, 1988	Bank				Pto., a S.C. Ben Pto. Twenty-Six (26) S. Main Ben.	1974	142	132,000	Lot, South Main St.
25233 Nov. 23, 1988	"	"	"		James R. Thomas, Jr., et al	1974	164	205,000	Lot 3, Altamont Rd., Summit
25479 Nov. 28, 1988	"	"	"		Michael Stacey note	1974	463	28,000	Lot Perry Ave.
25684 Nov. 29, 1988	"	"	"		John R. Satterthwaite et al	1974	769	100,000	6.42 acs
25730 Nov. 29, 1988	"	"	"		Nancy J. Pauluk et al	1974	866	13,000	Unit 9, D. Sugar Creek
25741 Nov. 29, 1988	"	"	"		Kenneth M. Cheskin et al	1974	889	71,000	Lot 7 Windsor Oaks
25984 Nov. 30, 1988	"	"	"		Gill L. Schneider	1975	59	115,000	144 Pettiqu St. Boyce Lawn Addition Lot 86 Jamastan II & also lot
25982 Nov. 30, 1988	"	"	"		Cecil H. Nelson, Jr.	1975	67	110,000	Lot 22 Thornblade Ph 1
25983 Nov. 30, 1988	"	"	"		Jackie R. Aightley	1975	71	120,000	Lot 76 Collins Creek Sec
25989 Nov. 30, 1988	"	"	"		Harrison Properties et al	1975	87	600,000	0.247 ac. South Main St
26041 Nov. 30, 1988	"	"	"		Paul C. Aughtry, Jr. et al	1975	145	50,000	Lot 2 Carroll St. E
26771 Dec. 5, 1988	"	"	"		Y Y Partnership, a S.C. Co	1976	91	188,000	Lot 8 Parkdale Greens dr
26935 Dec. 5, 1988	"	"	"		John B. Adams et al	1976	306	50,000	Pebble Creek Phase I
27069 Dec. 6, 1988	"	"	"		Charles M. Marley, Jr. et al	1976	448	45,000	Lot 182 Applejack Lane also lot Old Buncombe Rd
"	"	"	"		" "	1976	448		Lot Old Buncombe Rd Paris Mt Sp.
27086 Dec. 6, 1988	"	"	"		Wayne M. Hallinger et al	1976	469	85,000	Maple Cliffwood Ct Lot 35.3 Sugar Creek

REVERSE or MORTGAGEE Index to Real Estate Mortgages — Greenville County, S. C.



REG. U. S. PAT. OFFICE *Chas. McCott* County Indexes Since 1888 An Identifying Trade Mark



Open at Proper Tab according to First Letter or Letters of Name and refer to Buff Sub-Index sheet for page reference.

COTT FAMILY NAME INDEX No. 75 © 1949
MADE BY THE COTT INDEX COMPANY, COLUMBUS, OHIO
SOLD BY PHOTO COPY SUPPLY, MAULDIN, S. C.

FILE NUMBER DATE OF RECORD	MORTGAGEES FAMILY NAMES	GIVEN NAMES ABCDEFGH	GIVEN NAMES IJKLMNO	GIVEN NAMES PQRSTUVWXYZ	MORTGAGORS	BOOK	PAGE	Amount	BRIEF DESCRIPTION, LOCATION, ETC. (Not Warranted)
27222 Dec 7, 1988	Bank	Carolina First			<i>etal</i> David A. Witmer	1976	580	18,000	Unit 15 North Main St. Northgate Trace Hwy Prop. Reg.
"	"	"	"		" "	1976	580		
27305 Dec 7, 1988	"	"	"		<i>etal</i> Knox Z. Haynsworth, Jr.	1976	691	100,000	Lot Woodland Way Circle Truck Sub.
27321 Dec 7, 1988	"	"	"		<i>etal</i> Stephen M. Johnson	1976	711	65,000	Lot 9 Cypress Ridge Stone Colony Ph VI
27455 Dec 8, 1988	"	"	"		<i>etal</i> Robert R. Jenkins	1976	884	67,575	Lot 373 Cliff Ridge Clarendon
27474 Dec 8, 1988	"	"	"		<i>etal</i> Steven Charles Reese	1976	934	220,000	Lot 19 Schwinns at Lanman Dr
27933 Dec 12, 1988	"	"	"		<i>etal</i> David L. Stone	1977	281	63,000	Lot 1 McDaniel Ave
28301 Dec 13, 1988	"	"	"		<i>etal</i> Robert D. Brown	1977	721	85,000	44.10 acres S.C. Hwy 978
28316 Dec 13, 1988	"	"	"		<i>etal</i> William H. Myers	1977	767	90,000	Lot 8 Konnerock Circle Richmond Hills Sec 5, Pts Lot 6 + 7 Hwy 291
"	"	"	"		" "	1977	767		Bygone White Oaks sub Lot 74 Idlewild sub, Lot 28 Colony Rd.
"	"	"	"		" "	1977	767		Pointe North sub Lot 54 Brewster Dr Pinebrook sub, Lot 155 West
"	"	"	"		" "	1977	767		Beverly Rd. South Forest Estates Lot 13 Maple Leaf Dr Piedmont Park sub
28876 Dec 16, 1988	"	"	"		<i>etal</i> W. Ray Phillips	1978	413	50,000	Sec VIII Lot 233 Chanticles
28916 Dec 16, 1988	"	"	"		<i>etal</i> Sp. Stephen Richard Harris	1978	477	8,200	Lot 179 Sherwood Forest Ave
28920 Dec 16, 1988	"	"	"		<i>etal</i> Charles B. Simmons	1978	481	44,000	pt Lots 39 + 13 Cammer

REVERSE or MORTGAGEE Index to Real Estate Mortgages — Greenville County, S. C.

REG. U. S. PAT. OFFICE *Chas McCott* County Indexes Since 1888 An Identifying Trade Mark

Open at Proper Tab according to First Letter or Letters of Name and refer to Buff Sub-Index sheet for page reference.

COTT FAMILY NAME INDEX No. 75 © 1949
MADE BY THE COTT INDEX COMPANY, COLUMBUS, OHIO
SOLD BY PHOTO COPY SUPPLY, MAULDIN, S. C.

()

FILE NUMBER	MORTGAGEES	GIVEN NAMES	GIVEN NAMES	GIVEN NAMES	MORTGAGORS	BOOK	PAGE	Amount	BRIEF DESCRIPTION, LOCATION, ETC.
DATE OF RECORD	FAMILY NAMES	ABCDEFGHIJ	IJKLMNO	PQRSTUVWXYZ					(Not Warranted)
29165 Dec. 19, 1988	Bank	Carolina First			Jr. et al Walter Arnold Batson	1978	810	75,000	Marshall Forest Pt Lots 7 & 8 Riverside Dr.
29315 Dec. 20, 1988	"	"	"	"	W. K. Drew et al	1978	996	63,000	Plus easement for driveway 0.67 Ac Survey for Drexler
29453 Dec. 21, 1988	"	"	"	"	Cordell Porter et al	1979	249	22,000	1.00 acre Lot 8 Dakota Hills Sub 0.43
29454 Dec. 21, 1988	"	"	"	"	William M. Zandrett	1979	253	127,000	1.00 Interstate Court 1.15 acre Pelham Rd. +
29441 Dec. 21, 1988	"	"	"	"	Judd B. Farr, Jr.	1979	263	44,000	Prop. Prop. Unit 42 Riverbend Horiz.
29614 Dec. 21, 1988	"	"	"	"	as Trustee William S. Davidson	1979	499	149,500	1.00 Lot 288 Chanticleer Sec. IX
29808 Dec. 22, 1988	"	"	"	"	et al R. Stephen McPur	1979	776	145,000	Lot 7 Altamont Terrace
30036 Dec. 27, 1988	"	"	"	"	Belton R. O'Neill, Jr.	1980	58	33,000	Parcel 1 - Lot 24 Nicolown Sub #4
" Dec. 27, 1988	"	"	"	"	" " " "	1980	58		Parcel 2 - lots 28+29 Nicolown Heights
30040 Dec. 27, 1988	"	"	"	"	et al John R. Warner, III	1980	79	115,000	Parcel 3 - Lot 33 Greenfield Sub 4 1.00 Lot 40 Bennington Sub.
30189 Dec. 28, 1988	"	"	"	"	et al Marion H. Adams	1980	281	60,000	80 14.15 Ac Klapoy mtn Sp
30258 Dec. 28, 1988	"	"	"	"	et al Joe D. Thomason	1980	316	30,000	80 Rd. Breagale Estate
30312 Dec. 28, 1988	"	"	"	"	Mark D. Litch et al	1980	366	14,500	80 Tract (10.85 Ac) Old Augusta
30316 Dec. 28, 1988	"	"	"	"	et al Phillip L. Drammell	1980	370	11,500	80 Lots 11 & 12 Ridgeway Ave.
30315 Dec. 28, 1988	"	"	"	"	Fred C. Pitts et al	1980	374	10,000	80 Ph 1 Lot 7 Russton Place Sec 2
130445 Dec. 29, 1988	"	"	"	"	et al John E. Marscha	1980	550	164,000	80 Sub Lot 26 Harrogate Hills 1.00 Pt Lot 37 & 38 Mount Vista

REVERSE or MORTGAGEE Index to Real Estate Mortgages — Greenville County, S. C.

REG. U. S. PAT. OFFICE *Chas McCott* County Indexes Since 1888 An Identifying Trade Mark

 Open at Proper Tab according to First Letter or Letters of Name and refer to Buff Sub-Index sheet for page reference.

COTT FAMILY NAME INDEX No. 75 © 1949
MADE BY THE COTT INDEX COMPANY, COLUMBUS, OHIO
SOLD BY PHOTO COPY SUPPLY, MAULDIN, S. C.

FILE NUMBER DATE OF RECORD	MORTGAGEES FAMILY NAMES	GIVEN NAMES ABCDEFGHIJ	GIVEN NAMES JKLMNOPQ	GIVEN NAMES RSTUVWXYZ	MORTGAGORS	BOOK	PAGE	Amount	BRIEF DESCRIPTION, LOCATION, ETC. (Not Warranted)
130827 Dec 30, 1988 478	Bank	Carolina First			Harry B. Luthi Jr.	1981	51	.00 28,000	Lot 8 Paris Mt Ave.
Jan 4, 1989 503	"	"	"		Samuel B. King III	1981	854	.00 21,000	Lot 6 Jones Ave.
Jan 5, 1989 637	"	"	"		Zaura B. Brune	1981	890	100 50,000	Rodgers Valley Heights Butler Dr Pt lots 14+15 Howell Circle
Jan 5, 1989 709	"	"	"		Roy D. Cochran <i>et al</i>	1982	26	100 200,000	lot 1 = 1.209 acm Pitkin Creek Ph II & III lot 93 Pitkin Creek Ph I + II & Williams
Jan 5, 1989 580	"	"	"		Ellie M. Bridger	1982	89	9,900	lot 6 Property of Zimmerman Place Ph II Jermity Ave Bk 1951 p 178
Jan 5, 1989 967	"	"	"		Jaris Dev Co & S.C. Gen <i>Pto</i>	1981	982		Release Lot B-7 Cleveland
Jan 6, 1989 1536	"	"	"		Duo P. Stathas <i>et al</i>	1982	364	.00 460,000	lot in Subj. The Lots 5 Lots also right, tide &
Jan 11, 1989 1650	"	"	"		Melba K. Dietz <i>et al</i>	1982	996	.00 30,000	M ^e Swain Gardens sub Butler Dr Lot 103 M ^e Swain Dr.
Jan 11, 1989 1895	"	"	"		Jerry D. Sand <i>et al</i>	1983	145	.00 88,000	Lot 20 Aberdeen Dr. Park Hill
Jan 13, 1989 1894	"	"	"		Virginia M. Rodgers	1983	418	.00 15,000	Lot 25 Zanneau Dr.
Jan 13, 1989 2383	"	"	"		Billy H. Conroy <i>et al</i>	1983	430	.00 32,500	+ also 5 lots Chestersfield Estates Sub II Lot 181 Chestersfield Estates Sub II
Jan 18, 1989 2382	"	"	"		Eastside Assoc a Gen Pto	1984	88		Sub Mtg see Bk 1891 p 38 Extension & Modification Agreement
Jan 18, 1989 2888	"	"	"		Oliver B. Nugent <i>et al</i>	1984	86	.00 90,000	Sub Mtg see Bk 1920 p 444 Extension & Modification Agreement
Jan 20, 1989 3078	"	"	"		Jack D. Baido	1984	493	100 90,000	Lot 101 Collins Creek Sub II
Jan 23, 1989 3218	"	"	"		Jonathan J. McClure <i>et al</i>	1984	772	.00 72,000	Lot 51 North Main Street
Jan 23, 1989	"	"	"		S.P.M. Properties a S.C. Gen <i>Pto</i>	1984	945	.00 50,000	Lot 11 Penarth Dr

INDIRECT or MORTGAGEE Index to Real Estate Mortgages — Greenville County, S. C.

(00)

REG. U. S. PAT. OFFICE *Chas. McCorkle* County Indexes Since 1888 An Identifying Trade Mark

Open at Proper Tab according to First Letter or Letters of Name and refer to Buff Sub-Index sheet for page reference.

COTT FAMILY NAME INDEX No. 75 © 1949
MADE BY THE COTT INDEX COMPANY, COLUMBUS, OHIO
SOLD BY PHOTO COPY SUPPLY, MAULDIN, S. C.

FILE NUMBER	MORTGAGEES FAMILY NAMES	GIVEN NAMES ABCDEFGH	GIVEN NAMES IJKLMNO	GIVEN NAMES PQRSTUVWXYZ	MORTGAGORS	BOOK	PAGE	Amount	BRIEF DESCRIPTION, LOCATION, ETC. (Not Warranted)
DATE OF RECORD									
3082									
Jan 23, 1989	Bank		Carolina First		Jhreatt Enterprises, Inc.	1984	783		Extension and Modification
"	"	"	"		" " "	1984	783		Agreement for Mtg see
3595	"	"	"		Stephen S. Hall ^{et al}	1985	316	50,000	Ref 1975 pg 106
Jan 25, 1989	"	"	"		Richard E. Longson, Jr. ^{et al}	1985	379	20,000	Sugar Creek Map 3 Sec. 3
3653	"	"	"		C. Douglas Baird ^{et al}	1985	650	98,000	Lot 668 Sugar Valley Court
Jan 25, 1989	"	"	"		Orchard Properties, a S.C. ^{Pts.}	1985	820	425,000	Lot 49 Brookside Forest Sub
3867	"	"	"		B. Wallace Littlejohn ^{et al}	1985	919	40,000	Spring 2p
Jan 27, 1989	"	"	"		John B. Adams ^{et al}	1985	948	16,588	Lot 120 Blue Ridge Dr. Chick
4057	"	"	"		Russell A. Cassell ^{et al}	1986	105	35,000	Ridge Brandon Way
Jan 27, 1989	"	"	"		Thomas W. Devine ^{et al}	1986	248	55,000	Tract Building Site II Orchard
4137	"	"	"		Maria L. Patterson ^{et al}	1986	628	32,500	Lot 22 Forester Woods Estate
Jan 30, 1989	"	"	"		Edwin M. Stafford ^{et al}	1986	781	265,000	Lot 22 Forester Woods Estate
4204	"	"	"		F + M Pts a S.C. Gen Pts	1987	117		1.30 acre Warehouse Dr.
Jan 30, 1989	"	"	"		" " "	1987	117		Lot 11 Paris Point Sub
4318	"	"	"		Ward S. Stone ^{et al}	1987	189		Woods
Jan 30, 1989	"	"	"		Marcus E. Smith	1987	365	40,000	Lot 9 Windy Court Terra
4411	"	"	"						St.
Jan 31, 1989	"	"	"						Lot 26 Third Ave + Fifth
4729	"	"	"						Ave + Newman St.
Feb 1, 1989	"	"	"						Lot 57 + 7 + Lot 58 Belmont
4835	"	"	"						Release 1.28 acres Ruthford
Feb 1, 1989	"	"	"						Rd + Wade Hampton Blvd. See
5105	"	"	"						Mtg see Bk 1891 pg 978
Feb 3, 1989	"	"	"						Lot 415 Curston St
"	"	"	"						See 2 Mauldin
5213	"	"	"						Lot 79 Holly Springs Sub.
Feb 3, 1989	"	"	"						
5365	"	"	"						
Feb 6, 1989	"	"	"						

INDIRECT or MORTGAGEE Index to Real Estate Mortgages — Greenville County, S. C.

REG. U. S. PAT. OFFICE *ChemCott* County Indexes Since 1888 An Identifying Trade Mark

Open at Proper Tab according to First Letter or Letters of Name and refer to Buff Sub-Index sheet for page reference.

COTT FAMILY NAME INDEX No. 75 © 1949
MADE BY THE COTT INDEX COMPANY, COLUMBUS, OHIO
SOLD BY PHOTO COPY SUPPLY, MAULDIN, S. C.

FILE NUMBER DATE OF RECORD	MORTGAGEES FAMILY NAMES	GIVEN NAMES ABCDEFGH	GIVEN NAMES IJKLMNO	GIVEN NAMES PQRSTUVWXYZ	MORTGAGORS	BOOK	PAGE	Amount	BRIEF DESCRIPTION, LOCATION, ETC. (Not Warranted)
5442 Feb 6, 1989	Bank	Carolina	First		Orchard Properties ^{Pto.} a Gen	1987	416		Release Bldg Site II Brandon way 2nd mty see Bk 1843 pg 87 + Record Bk 1857 pg 727
"	"	"	"		"	1987	416		2nd mty see Bk 1919 pg 907
5512 Feb 6, 1989	"	"	"		Bradford Place Assoc	1987	511		Release Lot 3 Bradford Place less lot
5971 Feb 9, 1989	"	"	"		Greenville Commercial ^{Investment}	1988	50	20,000	Tract 2 = 2 ams also 2 ams
6011 Feb 10, 1989	"	"	"		44/99 David Greene Elder David J. Greene	1988	82		2nd mty see Bk 1900 pg 70 Extension + Modification Agreement
6307 Feb 13, 1989	"	"	"		Racine B. Carson ^{et al}	1988	419	75,000	Lot 9 Westcliffe
6784 Feb 15, 1989	"	"	"		Clarence Jerome ^{et al} ^{Sp.}	1988	861	10,000	Alta Vista Lot 61 Crescent Ave
6863 Feb 15, 1989	"	"	"		Earlan Investment ^{Corp.} Corp	1988	941	250,000	33 15.46 ams plat Bk 16-4 pg
6870 Feb 15, 1989	"	"	"		David R. Stone	1988	955	135,000	Lot North Main St
7182 Feb 17, 1989	"	"	"		5/8 more n (Michigan) Wallace Monte D. Wallace	1989	287	325,000	also 0.11 ams less strip 1.898 ams Crescent Ave
7240 Feb 17, 1989	"	"	"		Apparel Soft. ^{Inc.} Inc.	1989	382	150,000	McBee Ave Lot S. Main St + West
7241 Feb 17, 1989	"	"	"		Apparel Soft. ^{Inc.} Inc.	1989	386	500,000	McBee Ave Lot S. Main St + West
7192 Feb 17, 1989	"	"	"		Andeysed in order see Litchi mty Co. ^{Inc.} Inc.	1989	301		see Bk 1892 pg 42. Mty assign Litchi mty Co.
7488 Feb 20, 1989	"	"	"		Jerry W. Elledge	1989	690	200,000	Wood Lot 10 Windy Court Dena
7403 Feb 20, 1989	"	"	"		C. David Tollison	1989	610		2nd mty see Bk 1948 pg 119 Extension + Modification Agreement
7603 Feb 21, 1989	"	"	"		Laurence J. Hartley Jr. ^{et al} Scott M. Christopher ^{et al}	1989	794	10,000	Lot 5 Sewin St

INDIRECT or MORTGAGEE Index to Real Estate Mortgages — Greenville County, S. C.

REG. U. S. PAT. OFFICE *Chas. McKee* County Indexes Since 1888
An Identifying Trade Mark

☞ Open at Proper Tab according to First Letter or Letters of Name and refer to Buff Sub-Index sheet for page reference.


COTT FAMILY NAME INDEX No. 75 © 1949
MADE BY THE COTT INDEX COMPANY, COLUMBUS, OHIO
SOLD BY PHOTO COPY SUPPLY, MAULDIN, S. C.

()

FILE NUMBER	MORTGAGEES FAMILY NAMES	GIVEN NAMES ABCDEFGH	GIVEN NAMES IJKLMNO	GIVEN NAMES PQRSTUVWXYZ	MORTGAGORS	BOOK	PAGE	Amount	BRIEF DESCRIPTION, LOCATION, ETC. (Not Warranted)
DATE OF RECORD									
7625 Feb 21, 1989	Bank	Carolina First			<i>Corp.</i> Merwin Street Realty	1989	819	120,000	Lots 14, 15 + 16 Rose Ave
"	"	"	"	"	"	1989	819		Lot 4 + pt Lot 5 Houston St + Watts Ave also Lot 71
"	"	"	"	"	"	1989	819		Brimie St 6-ft + Cone St Also 5 Lots
7631 Feb 21, 1989	"	"	"	"	<i>et al</i> G. Scott Johnston	1989	830	5,400	Rivindale Lot 15 Riverview Dr
7769 Feb 22, 1989	"	"	"	"	<i>et al</i> Joseph J. Anestiwisch	1989	950	30,000	Lot 74 Dove Run
8019 Feb 23, 1989	"	"	"	"	E. Hays Reynolds III	1990	211	40,500	Rock Club - Plat Bk 13-H pg 4 Lots 5 + 46 Little Bald
8202 Feb 24, 1989	"	"	"	"	<i>et al</i> Erwin M. Watson	1990	356	20,000	Lot 79 Maple Ave
8268 Feb 24, 1989	"	"	"	"	<i>et al</i> William S. Webster Jr	1990	457	13,000	Lot 25 Sunset Dr. Knollwood
8456 Feb 27, 1989	"	"	"	"	<i>et al</i> Earl G. Crawford	1990	703	200,000	E. Reid. 3.21 acres prop of Laurence
8472 Feb 27, 1989	"	"	"	"	<i>et al</i> Robert A. Ripley	1990	721	88,500	Lots 16 + 17 South main St
8480 Feb 27, 1989	"	"	"	"	<i>et al</i> Robert M. Minor Jr	1990	732	7,000	5.12 acres Old Hwy 25
9022 Mar 1, 1989	"	"	"	"	<i>et al</i> James E. Steele	1991	446	35,000	Tract 2 = 14.86 acres
9064 Mar 1, 1989	"	"	"	"	<i>et al</i> Tony C. Ray	1991	507	11,000	Packs Mt 6.11 acres Bonar Rd
8828 Mar 1, 1989	"	"	"	"	<i>et al</i> Larry L. Edwards	1991	227		2nd Mtg on Bk 12 pg 85 Extension + Modification Agreement
9560 Mar 3, 1989	"	"	"	"	R.R. + E. Inc.	1992	013	300,000	Pt Tract B Danden Dr.
9571 Mar 3, 1989	"	"	"	"	<i>et al</i> N. Thomas Crocker	1992	030	30,000	Lot 4 Bradford Place

INDIRECT or MORTGAGEE Index to Real Estate Mortgages — Greenville County, S. C.

REG. U. S. PAT. OFFICE *Chas McColl* County Indexes Since 1888 An Identifying Trade Mark

 Open at Proper Tab according to First Letter or Letters of Name and refer to Buff Sub-Index sheet for page reference.

COTT FAMILY NAME INDEX No. 75 © 1949
MADE BY THE COTT INDEX COMPANY, COLUMBUS, OHIO
SOLD BY PHOTO COPY SUPPLY, MAULDIN, S. C.

FILE NUMBER DATE OF RECORD	MORTGAGEES FAMILY NAMES	GIVEN NAMES ABCDEFGH	GIVEN NAMES IJKLMNO	GIVEN NAMES PQRSTUVWXYZ	MORTGAGORS	BOOK	PAGE	Amount	BRIEF DESCRIPTION, LOCATION, ETC. (Not Warranted)
9621 Mar 3, 1989	Bank	Carolina First			et al Robert E. Ashley	1992	080	.00 10,000	Javersham Cir. Lot 12 Parkins Knoll
9631 Mar 6, 1989	"	"	"		et al Priest C. Fuller	1992	88	.00 60,000	Tollins hsh Sec. IV Lot 88 Tollins West Court
9632 Mar 6, 1989	"	"	"		et al Priest C. Fuller	1992	86	.00	agument 2nd Mtg per Bk 1914 pg 70 Extension + Modification
10017 Mar 7, 1989	"	"	"		C. Darry Helms	1992	493	.00 15,000	Batus Sp. Lots 1+2 Dennis Dr
10370 Mar 9, 1989	"	"	"		et al Marshall J. Clarke	1992	858	.00 29,000	Hay Prop Reg. Unit 22 The Woodlands
10375 Mar 9, 1989	"	"	"		et al Leith A. Smith	1992	867	.00 145,800	Cardinal Dr Lot 48 Oak Hollow Sec II
10666 Mar 10, 1989	"	"	"		et al Kenneth E. Rosemund	1993	149	.00 27,000	Cypresse PK. Lot 3 Grove Rd South
11031 Mar 14, 1989	"	"	"		et al Ralph G. Sayre	1993	533	.00 40,000	Lot plat Bk 15-H pg 2 Boyce add. Block 2
11075 Mar 14, 1989	"	"	"		RPM Pts	1993	576	.00 100,000	Lot 4 Whitsett St
11258 Mar 15, 1989	"	"	"		Mlene Williams Bell	1993	743	.00 75,000	9.83 acres Stallings Rd. Sylvan Manor
11290 Mar 15, 1989	"	"	"		et al James H. Dickson	1993	766	.00 90,000	Lot 4 State Park Rd.
11301 Mar 16, 1989	"	"	"		Aubrey Courtney Shivers, Jr	1993	785	.00 125,000	right, title + interest in wall Lot 1 North Main St. + also
11452 Mar 16, 1989	"	"	"		et al David M. Yohel	1993	956	.00 34,000	Lot 10 Woodbury Sub.
11753 Mar 17, 1989	"	"	"		Richard W. Zoche	1994	324	.00 50,000	Lots
11972 Mar 20, 1989	"	"	"		Ronald N. Salzer	1994	572	.00 250,000	Lot Westfield St
11832 Mar 20, 1989	"	"	"		Kate J. Edwards	1994	406	.00 20,000	Lot 4 Bennett St

INDIRECT or MORTGAGEE Index to Real Estate Mortgages — Greenville County, S. C.

REG. U. S. PAT. OFFICE *Chas. McCulloch* County Indexes Since 1888 An Identifying Trade Mark

Open at Proper Tab according to First Letter or Letters of Name and refer to Buff Sub-Index sheet for page reference.

COTT FAMILY NAME INDEX No. 75 © 1949
MADE BY THE COTT INDEX COMPANY, COLUMBUS, OHIO
SOLD BY PHOTO COPY SUPPLY, MAULDIN, S. C.

()

FILE NUMBER	MORTGAGEES	GIVEN NAMES	GIVEN NAMES	GIVEN NAMES	MORTGAGORS	BOOK	PAGE	Amount	BRIEF DESCRIPTION, LOCATION, ETC.
DATE OF RECORD	FAMILY NAMES	ABCDEFGH	IJKLMNO	PQRSTUVWXYZ					(Not Warranted)
12070					<i>et al</i>			.00	<i>Acce Sec 3</i>
Mar 21, 1989	Bank	Carolina First			Thomas Jerry Rogan	1994	665	57,800	<i>Lot 14 Peachtree St. Cunningham</i>
12145	"	"	"		<i>et al</i>			.00	<i>Marshall Court</i>
Mar 21, 1989	"	"	"		Theodore W. Ellerson Jr	1994	752	125,500	<i>Lots 127, 128 + 129 Heather Way</i>
12156	"	"	"		3/4 Lavinia Albright Quinn			.00	
Mar 21, 1989	"	"	"		Louise A. Quinn	1994	769	175,000	<i>Lots Mc Daniel Court</i>
12157	"	"	"		3/4 Lavinia Albright Quinn			.00	
Mar 21, 1989	"	"	"		Louise A. Quinn	1994	773	50,000	<i>Lots Mc Daniel Court</i>
12745	"	"	"		Bruce B. Aughtay	1995	495	25,000	<i>Lot 5 Kanatenah Block 7</i>
Mar 24, 1989	"	"	"		Lutthi's Inc	1995	516	100,000	<i>Lot West Washington St</i>
12759	"	"	"		Larry Z. Edwards	1995	697	50,000	<i>Property</i>
Mar 27, 1989	"	"	"		The Aughtay Co Inc	1995	858		<i>Deed Mtg see Bl 1839 pg 483 Extension + Modification Agreement</i>
12916	"	"	"		McKinnin, Griffin & Assoc	1995	860		<i>Deed Mtg see Bl 1914 pg 652 Extension + Modification Agreement</i>
Mar 28, 1989	"	"	"		The Meridian Co.	1996	273	35,000	<i>Just B. Oak tract Court Just A. Oak tract Court also</i>
13053	"	"	"		Dewey M. Foreman, III	1996	529	73,791	<i>Propk Club Lots 2, 18, 38 + 47 Little Bald</i>
Mar 28, 1989	"	"	"		a S.C. Gen Pks			.00	<i>Rd.</i>
13054	"	"	"		White Horse Amateurs	1996	781	575,000	<i>Lot 1.10 acres White House</i>
Mar 28, 1989	"	"	"		<i>et al</i>			.00	<i>Fieldstone Place #149 Palham Woods</i>
13411	"	"	"		David M. Gobel	1996	949	5,000	<i>Lot 134 Coach Hill</i>
Mar 29, 1989	"	"	"		Elaine Marie Fremont	1997	123	25,000	<i>Lot 61 prop of B. Perry Edward</i>
13508	"	"	"		<i>Vol. Ret. et al</i>			.00	
Mar 30, 1989	"	"	"		Michael B. Chembus, Jr.	1997	163	25,000	<i>Lot 17 Deerfield Aut. Sec 2</i>
13679	"	"	"		<i>et al</i>			.00	
Mar 31, 1989	"	"	"		Joe M. Jurnu	1997	318	20,000	<i>Lot 69 Sugar Mill</i>
13801	"	"	"						
Mar 31, 1989	"	"	"						
13916	"	"	"						
Mar 31, 1989	"	"	"						
13944	"	"	"						
Apr 3, 1989	"	"	"						
14077	"	"	"						
Apr 3, 1989	"	"	"						

INDIRECT or MORTGAGEE Index to Real Estate Mortgages — Greenville County, S. C.

REG. U. S. PAT. OFFICE *Chas McCott* County Indexes Since 1888 An Identifying Trade Mark

 Open at Proper Tab according to First Letter or Letters of Name and refer to Buff Sub-Index sheet for page reference.

COTT FAMILY NAME INDEX No. 75 © 1949
MADE BY THE COTT INDEX COMPANY, COLUMBUS, OHIO
SOLD BY PHOTO COPY SUPPLY, MAULDIN, S. C.

FILE NUMBER DATE OF RECORD	MORTGAGEES FAMILY NAMES	GIVEN NAMES ABCDEFGH	GIVEN NAMES IJKLMNO	GIVEN NAMES PQRSTUVWXYZ	MORTGAGORS	BOOK	PAGE	Amount	BRIEF DESCRIPTION, LOCATION, ETC. (Not Warranted)
14230 Apr 3, 1989	Bank	Carolina First			Alvin J. Hill	1997	580	37,000	Cherokee Trust Lot 33 Vicki Circle
14711 Apr 6, 1989	"	"	"		Ben J. McDaniel III	1998	115		2 ac Mtg see Blk 1921 pg 616 Extension + Modification Agreement
14746 Apr 6, 1989	"	"	"		Henry S. Sullivan III	1998	149	50,000	Lot 44 Augusta Ct Block "C"
14785 Apr 6, 1989	"	"	"		Shirley J. Gordon	1998	188	39,000	Lot 3 Hampton Ave
14881 Apr 7, 1989	"	"	"		Martha Packer	1998	317	9,600	Lot 24 Jessam Rd
15101 Apr 7, 1989	"	"	"		Martin L. Johnson	1998	609	15,000	Bennett St Lot 3 Poisitt Ave +
15102 Apr 7, 1989	"	"	"		O. Randolph Judy	1998	613	45,000	Lot 124 Sugar Mill
15285 Apr 10, 1989	"	"	"		David E. Hill	1998	850	35,000	Truck Map III Sec II Lot 449 Sweetwater Court Sugar
15284 Apr 10, 1989	"	"	"		Julie Elaine Mays	1998	854	6,000	Ave. Grove Park Sub- Lots 1 + 2 Brookway Dr + Beverly
15429 Apr 11, 1989	"	"	"		William R. Simmons III	1999	13	30,000	Dr Zepher PK. Lots 127 + 128 Country Club
15614 Apr 12, 1989	"	"	"		Patricia V. Brine	1999	229	50,000	Lot 20 Dove Tree Sub.
15719 Apr 12, 1989	"	"	"		Anna M. Blandine	1999	333	40,000	1.88 acres Plot Bk 12-U Pg 27
15821 Apr 13, 1989	"	"	"		N. Q. Cline Jr.	1999	455	150,000	Lots 13 + 14 Hillcrest Dr
15856 Apr 13, 1989	"	"	"		William H. Fowler	1999	494	50,000	pt Lot 1 Brushy Creek Rd
15931 Apr 13, 1989	"	"	"		Jed W. Smith	1999	557	100,000	0.94 acres Rutheford Rd.
15946 Apr 13, 1989	"	"	"		Richard L. Jew	1999	561	238,000	Blvd less 1.28 ac + 0.94 ac Rutheford Rd 4.11 acres Rutheford Rd + Wade Hwy

INDIRECT or MORTGAGEE Index to Real Estate Mortgages — Greenville County, S. C.

60

REG. U. S. PAT. OFFICE *Chas McCalls* County Indexes Since 1888 An Identifying Trade Mark

Open at Proper Tab according to First Letter or Letters of Name and refer to Buff Sub-Index sheet for page reference.

COTT FAMILY NAME INDEX No. 75 © 1949
MADE BY THE COTT INDEX COMPANY, COLUMBUS, OHIO
SOLD BY PHOTO COPY SUPPLY, MAULDIN, S. C.

()

FILE NUMBER	MORTGAGEES	GIVEN NAMES	GIVEN NAMES	GIVEN NAMES	MORTGAGORS	BOOK	PAGE	Amount	BRIEF DESCRIPTION, LOCATION, ETC.
DATE OF RECORD	FAMILY NAMES	ABCDEFGHIH	IJKLMNO	PQRSTUVWXYZ					(Not Warranted)
16138 Apr 14, 1989	Bank	Carolina First			Jonathan A. Perry	1999	831	15,000	Truckside Villas Phase II Lot 11 Planned Unit Development
16702 Apr 18, 1989	"	" "			Francis J. Miller a S.C. Gen Pts	2000	343	207,000	Rd 2 Lot 5-A Cleveland Place
16787 Apr 19, 1989	"	" "			Jaris Development Co	2000	483		Phase 2 3rd Mtg on Bl 1951 pg 178 Rd. Lot 5-A Cleveland Place
17064 Apr 20, 1989	"	" "			Robert Gregory Cassidy	2000	780	20,000	6.9 acres Stuart Rd & Mill
17189 Apr 21, 1989	"	" "			Frank A. Fuller, III	2000	938	27,000	Plat Bl F pg. 299 Pt lot 1 Property of O. P. Miller
17814 Apr 25, 1989	"	" "			Larry A. Fiddle	2001	634	48,710	0.4 acres Webb Rd
18171 Apr 27, 1989	"	" "			Charles M. Craun	2002	33	10,000	pg 49 Lots 12, 13 + 14 plat Bl 15-0
18354 Apr 28, 1989	"	" "			Kate Freeman	2002	241	46,000	Lot 17 North Cherokee Park
18554 Apr 28, 1989	"	" "			Donald E. Franklin	2002	460	25,000	mauldin 2 acres also lot less lot
18683 May 1, 1989	"	" "			James D. Waddell	2002	691	126,000	Lot 11 Lake Robinson Point
18704 May 1, 1989	"	" "			Richard E. Waycaster	2002	743	20,250	Lot 23 Lake Robinson Point
18703 May 1, 1989	"	" "			Melinda A. Seagraves	2002	755	8,000	Lot 104 Northwood Ave F
18849 May 1, 1989	"	" "			William R. Stanislas	2002	956	15,000	Lot 359 Derrane Ct
19168 May 3, 1989	"	" "			Clifford W. Bickers	2003	299	17,500	Lot 66 Northwood Ave T
19953 May 8, 1989	"	" "			Alonzo M. DeBruhl	2004	148	60,000	Ridge Ave III Lot 75 + Lots 8 + 9 Quail
20274 May 10, 1989	"	" "			N. Thomas Crocker	2004	485	92,000	Estab Ave. C-I Lot 15 Ponderosa Rd. Kowen

INDIRECT or MORTGAGEE Index to Real Estate Mortgages — Greenville County, S. C.

REG. U. S. PAT. OFFICE *Chas. McCall* County Indexes Since 1888 An Identifying Trade Mark

Open at Proper Tab according to First Letter or Letters of Name and refer to Buff Sub-Index sheet for page reference.

COTT FAMILY NAME INDEX No. 75 © 1949
MADE BY THE COTT INDEX COMPANY, COLUMBUS, OHIO
SOLD BY PHOTO COPY SUPPLY, MAULDIN, S. C.

FILE NUMBER DATE OF RECORD	MORTGAGEES FAMILY NAMES	GIVEN NAMES ABCDEFGH	GIVEN NAMES IJKLMNO	GIVEN NAMES PQRSTUVWXYZ	MORTGAGORS	BOOK	PAGE	Amount	BRIEF DESCRIPTION, LOCATION, ETC. (Not Warranted)
20370 May 10, 1989	Bank				<i>et al</i> David R. Stone	2004	567	1.00 57,000	also pt lot 25 Mc Donald St. North Hills Lot 27 North Hills Roswell Ave
20399 May 10, 1989	"	"	"		<i>et al</i> Paul J. Dean, Jr.	2004	588	1.00 80,000	Lot 36 Oak Pointe Ave 3
20419 May 10, 1989	"	"	"		<i>et al</i> Jack H. Mc Carley	2004	614	1.00 50,000	87 acres A C Hwy 11
20557 May 11, 1989	"	"	"		<i>et al</i> Hardy S. Clemens	2004	715	.00 19,000	Licklilly Ln Lot 9 Jerusalem woods Sec 10
20721 May 12, 1989	"	"	"		<i>et al</i> Don Don Ugel	2004	909	.00 40,000	Zone Sugar Creek Map 4 Sec 2 Pt lots 512 + 511 Zephyrus
20870 May 15, 1989	"	"	"		<i>Inc.</i> Nickel, Griffin + Assoc	2005	99		Jointly see Bk 1925 ps 132 Extension + Modification Agreement
20871 May 15, 1989	"	"	"		Robert P. Harling	2005	101		Jointly see Bk 1925 ps 928 Extension + Modification Agreement
21120 May 16, 1989	"	"	"		<i>et al</i> William R. Sizemore	2005	365	.00 10,000	Westlype Sub. Sec. III-B Lot 220 Eastlype Way
21167 May 16, 1989	"	"	"		W. M. Webster, III	2005	390	.00 200,000	Oranger Park also Parcel 2 Lot 140 + pt lot 139 Byrd Blvd
21270 May 16, 1989	"	"	"		<i>Inc.</i> Clarence Courtney Tipalomb	2005	533	.00 14,000	Pt. lot McCall Rd.
21462 May 17, 1989	"	"	"		David R. Stone	2005	702	.00 110,000	Property in <i>et al</i>
21564 May 18, 1989	"	"	"		<i>Pts.</i> SRM Properties a S.C. Corp	2005	805	.00 30,000	Lots 1, 2, 3 + 4 North St + Railroad St. + also Lot 42
"	"	"	"		"	2005	805		Baxter St. Nichelton Heights 2
21619 May 18, 1989	"	"	"		Mordecai A. Shore	2005	878	.30 21,376	Lot Cemetery St.
21623 May 18, 1989	"	"	"		Richard W. Zoch	2005	886	.00 65,000	Lot 20 Pleasant Ridge Ave Pleasant Valley + also Lots
"	"	"	"		"	2005	886		1, 2 + 3 St. Clair St.

INDIRECT or MORTGAGEE Index to Real Estate Mortgages — Greenville County, S. C.

REG. U. S. PAT. OFFICE *Chambers* County Indexes Since 1888 An Identifying Trade Mark

Open at Proper Tab according to First Letter or Letters of Name and refer to Buff Sub-Index sheet for page reference.

COTT FAMILY NAME INDEX No. 75 © 1949
MADE BY THE COTT INDEX COMPANY, COLUMBUS, OHIO
SOLD BY PHOTO COPY SUPPLY, MAULDIN, S. C.

()

FILE NUMBER	MORTGAGEES	GIVEN NAMES	GIVEN NAMES	GIVEN NAMES	MORTGAGORS	BOOK	PAGE	Amount	BRIEF DESCRIPTION, LOCATION, ETC.
DATE OF RECORD	FAMILY NAMES	ABCDEFGH	IJKLMNO	PQRSTUVWXYZ					(Not Warranted)
21660 May 18, 1989	Bank	Carolina First			<i>et al</i> Charles Russ Pate	2005	961	.00 66,500	Lot 3 Augusta St. + less parcel
21930 May 19, 1989	"	" "			<i>et al</i> H. W. Pat Paschel, Jr.	2006	242	.00 40,000	+ strip Lot 30 + pt lot 31 Benoit
21980 May 23, 1989	"	" "			<i>et al</i> Kenneth C. Cosgrove	2006	311	.00 150,000	Forest Heights Ave. 2 Lot 8 Sweetbriar Rd. 74th
22197 May 22, 1989	"	" "			<i>et al</i> James E. Wilkerson	2006	574	.00 15,000	Lot 112 Penn St
21991 May 22, 1989	"	" "			<i>et al</i> Robert W. Wickiser	2006	365		Agreement for Mtg see Bk. 1912 ps 423 Extension + Modification
22145 May 22, 1989	"	" "			<i>inc.</i> Easton Investment Group	2006	533		1988 ps. 941 + Bud Bk 1360 ps. 249 Subordination for Mtg see Bk
22452 May 23, 1989	"	" "			<i>et al</i> Catherine J. Frazer	2006	794	.00 55,000	Saluda Lot 96 Lakewood on the
22449 May 23, 1989	"	" "			<i>et al</i> Ben J. McDaniel, III	2006	800		see Bk 1921 ps. 616 Release Lot 7 Eden Estates for Mtg
22677 May 25, 1989	"	" "			<i>et al</i> Robert A. Anders	2007	17	.00 13,000	Lot Pine Forest Dr
22822 May 25, 1989	"	" "			<i>pt.</i> Rainbow Tru, a S.C. Tru.	2007	248	.00 160,000	Release for ingress + egress Lot 1 Pelham Davis Park +
22654 May 25, 1989	"	" "			<i>et al</i> Westwind Properties	2007	53	.00 216,000	Lot 10 Rope Mt. Est. Sec. 7
22939 May 26, 1989	"	" "			<i>et al</i> Danny M. Hodges	2007	389	.00 6,000	Summit Dr Lot 2 Parkvale Sec C
23193 May 30, 1989	"	" "			<i>et al</i> James A. Darby	2007	677	.00 90,000	Parby. 2.33 Acres Survey for Jim
23764 June 1, 1989	"	" "			<i>et al</i> Irene S. Zouvelkas	2008	514	.00 80,000	6,7+8 Plat Bk 17-F ps 8 Lot Pleasantburg Dr also dete
23962 June 1, 1989	"	" "			<i>et al</i> B. Scott Kilgou, Sr	2008	859	.00 25,000	Park to Sec. B Lot 12 Crescent Ave. Cash
24272 June 5, 1989	"	" "			<i>et al</i> The Meridian Co.	2009	254		Mtg see Bk. 1996 ps 273 Release Lot Oak Crest Ct 2nd

60 7

INDIRECT or MORTGAGEE Index to Real Estate Mortgages — Greenville County, S. C.

REG. U. S. PAT OFFICE *Chas. McCall* County Indexes Since 1888 An Identifying Trade Mark

Open at Proper Tab according to First Letter or Letters of Name and refer to Buff Sub-Index sheet for page reference.

COTT FAMILY NAME INDEX No. 75 © 1949
MADE BY THE COTT INDEX COMPANY, COLUMBUS, OHIO
SOLD BY PHOTO COPY SUPPLY, MAULDIN, S. C.

FILE NUMBER DATE OF RECORD	MORTGAGEES FAMILY NAMES	GIVEN NAMES ABCDEFGH	GIVEN NAMES IJKLMNO	GIVEN NAMES PQRSTUVWXYZ	MORTGAGORS	BOOK	PAGE	Amount	BRIEF DESCRIPTION, LOCATION, ETC. (Not Warranted)
24727 June 7, 1989	Bank	Carolina First			<i>et al</i> Scott J. Simmons	2009	657	.00 20,000	P.O. Ph I Sec 1 Lot 14 Pebble Creek
24885 June 7, 1989	"	"	"		<i>et al</i> Edward C. Taylor	2009	868	.00 100,000	Lot 40 Broadside Forest
24750 June 7, 1989	"	"	"		<i>et al</i> Donald R. Peck	2009	687	.00 25,000	Mauldin Lot 65 Glendale Sec II
24679 June 7, 1989	"	"	"		<i>et al</i> J. Bennett Cornwell III	2009	617	.53 299,766	204 Mtg on Bk 1905 pg 80 Extension + Modification Agreement
24889 June 8, 1989	"	"	"		Bradford Place Assoc	2009	876		Agreement for Mtg on Bk 1719 pg 907 Extension + Modification
25451 June 12, 1989	"	"	"		<i>et al</i> Larry L. Edwards	2010	495	.00 600,000	29.3 acres
25729 June 13, 1989	"	"	"		<i>et al</i> J. Frank Ogletree III	2010	759	.00 7,000	Lot 45 River Street
25701 June 13, 1989	"	"	"		<i>et al</i> Ervin Jackson West	2010	722	.00 27,000	Lot 6 Cutting Cir
25730 June 13, 1989	"	"	"		Robert B. Vaughn	2010	763	.00 50,000	Almy Mills Sec 2 Lot 302 Inaction St
25644 June 13, 1989	"	"	"		<i>et al</i> Robert Adams	2010	637	.00 44,400	Sec 3 Lot 272 Pine Creek Dr Belle Mead
26040 June 15, 1989	"	"	"		Thomas C. Bissay	2011	6	.00 55,000	Fair Oaks Ct Lot 8 Pelham Oaks Sec 2
26057 June 15, 1989	"	"	"		Hannah Rokutson Barring	2011	26	.00 15,000	Terrace pt Lots 65 + 66 Crescent
26319 June 16, 1989	"	"	"		<i>et al</i> J. Andrew Zauber	2011	325	.00 120,000	Thornblades Phosent Lot 47 Golden Wings Way
26446 June 19, 1989	"	"	"		<i>et al</i> G. Henry Watkins	2011	524	.00 50,000	Lot 66 Huntington Rd
26505 June 19, 1989	"	"	"		Alvin J. Batson	2011	585	.00 55,000	Hgts Lots 158 + 159 Sans Souci
26393 June 19, 1989	"	"	"		Eastside Assoc	2011	479		Sec Mtg on Bk 1938 pg 567 Release Lot 6 Creekview Ct

INDIRECT or MORTGAGEE Index to Real Estate Mortgages — Greenville County, S. C.

60
()

REG. U. S. PAT. OFFICE *Chas. McCarty* County Indexes Since 1888 An Identifying Trade Mark

Open at Proper Tab according to First Letter or Letters of Name and refer to Buff Sub-Index sheet for page reference.

COTT FAMILY NAME INDEX No. 75 © 1949
MADE BY THE COTT INDEX COMPANY, COLUMBUS, OHIO
SOLD BY PHOTO COPY SUPPLY, MAULDIN, S. C.

FILE NUMBER	MORTGAGEES	GIVEN NAMES	GIVEN NAMES	GIVEN NAMES	MORTGAGORS	BOOK	PAGE	Amount	BRIEF DESCRIPTION, LOCATION, ETC. (Not Warranted)
DATE OF RECORD	FAMILY NAMES	ABCDEFGH	IJKLMNO	PQRSTUVWXYZ					
26810 June 20, 1989	Bank	Carolina	First		Mary Francis Forte et al	2011	924	59,500	Lot 15 Chataworth Sub D.
26844 June 20, 1989	"	"	"		Kenneth W. Head et al	2011	988	50,000	Sec. VI Ph. II Lot 61 Forests Wood
26845 June 20, 1989	"	"	"		Steven L. Call et al	2011	992	6,200	Ph. I Lot 121 Chatham Woods Sub D.
26989 June 21, 1989	"	"	"		Thomas G. LeCroy et al	2012	110	40,000	Jnc., Sec. 1 Lot 75 W. Seven Oaks Dr. Charleston,
27051 June 21, 1989	"	"	"		Peter J. Sasse, Jr.	2012	223	11,000	Lot 10 Mt. Vista Ave
27070 June 21, 1989	"	"	"		Dean D. Varner et al	2012	237	21,000	Ln. Jema Pines Est. ph. Lot 36 Terramont Civ. + Montau
27076 June 21, 1989	"	"	"		Phillip A. Kilgore et al	2012	249	16,500	Sec. F. Lt. 14 Dameron Ave. - Gower Estates
27239 June 22, 1989	"	"	"		Ben F. McDaniel, III	2012	385	10,000	3.0 ac River Road Rd.
27244 June 22, 1989	"	"	"		Jane S. Young	2012	404	30,000	Block G. Lt 22 W. Woodale Dr. Northgate
27356 June 23, 1989	"	"	"		James W. Jarrow	2012	496	105,000	lt. 29 Fox Hollow Farms, Sec 4
27383 June 23, 1989	"	"	"		Priest C. Fuller	2012	519	96,000	3-B lt. 1 Daniel G. - Units 3-A +
27540 June 26, 1989	"	"	"		R.E. Green, et al	2012	722	200,000	1.76 Acs. Mauldin
27562 June 26, 1989	"	"	"		Daniel S. Boyd, Jr., et al	2012	726	50,000	Lot 37 Terra Woods Ln, Terra Woods
27714 June 26, 1989	"	"	"		Janis C. Adams	2012	890	75,000	Pl. Sec. 4 Lot 100 Windward Way, Newberg
27796 June 27, 1989	"	"	"		A. Kenneth Dove, et al	2012	960	195,000	lt. 6 Belle Terre Ave, Sec. 11, Arosen parcel 1 = TR. 2 Murrell Bay Parcel 2 = Tp., Parcel 3 = 1.555 Acs Perimeter Rd + Echelon Rd. "Donaldson Center Industrial Air Park
27811 June 28, 1989	"	"	"		" " " " "	2012	960		

INDIRECT or MORTGAGEE Index to Real Estate Mortgages — Greenville County, S. C.

REG. U. S. PAT. OFFICE *Chas. McCall* County Indexes Since 1888
An Identifying Trade Mark

 Open at Proper Tab according to First Letter or Letters of Name and refer to Buff Sub-Index sheet for page reference.

COTT FAMILY NAME INDEX No. 75 © 1949
MADE BY THE COTT INDEX COMPANY, COLUMBUS, OHIO
SOLD BY PHOTO COPY SUPPLY, MAULDIN, S. C.

FILE NUMBER DATE OF RECORD	MORTGAGEES FAMILY NAMES	GIVEN NAMES ABCDEFGH	GIVEN NAMES IJKLMNO	GIVEN NAMES PQRSTUVWXYZ	MORTGAGORS	BOOK	PAGE	Amount	BRIEF DESCRIPTION, LOCATION, ETC. (Not Warranted)
27958 June 28, 1989	Bank	Carolina	First		William M. Bushong	2013	171	105,000 ^{.00}	Lot 34 Oak Hollow Subl. Sect 7
28113 June 28, 1989	"	"	"		Ralph W. Callahan	2013	386	525,000 ^{.00}	Int. woodland (way) circle
28195 June 29, 1989	"	"	"		Patricia J. Browne	2013	471	35,000 ^{.00}	Sec III Lot 11 P.U.A. 1200 Pelham Pt.
28415 June 30, 1989	"	"	"		ZBR Club Homeowners Assoc	2013	730	82,500 ^{.00}	Bald Rock Co. 1.19 acre Survey for Title
28840 July 3, 1989	"	"	"		Thomas D. Whitman	2014	295	60,000 ^{.00}	Lot 58 Cassins Creek Ass 3
28911 July 3, 1989	"	"	"		S/A H. Graham Parker II H. Graham Parker M.D.	2014	371	325,000 ^{.00}	Lot 26 Club Forest
28734 July 3, 1989	"	"	"		Cynthia C. Johnson	2014	171		Extension + Modification Agreement for Mtg see Bl 1843 pg 905 + Bl 1843 pg. 909
" "	"	"	"		"	2014	171		Bl 1843 pg 262 Release 26.3 acres for Mtg see Reg.
29603 July 7, 1989	"	"	"		Larry L. Edwards	2015	262		Unit 230 Riverbend Horiz. Prop. for Britt + Dorothy P. Bridges
29579 July 7, 1989	"	"	"		Dr. L. R. Campbell Iris Campbell	2015	226		for Mtg see Bl 1932 pg 414 Extension + Modification Agreement for Mtg see Bl 1843 pg 262
29934 July 11, 1989	"	"	"		J. Britt Bridges	2015	618	260,000 ^{.00}	Extension + Modification Agreement for Mtg see Bl 1843 pg 262
29867 July 11, 1989	"	"	"		Richard W. Locke	2015	577		Ext in right way + easement Units 4-A + 4-B. also right +
29866 July 11, 1989	"	"	"		Larry L. Edwards	2015	579		23 Laurens Rd. Pt. lot 25 Laurens Rd. + also pt. lot
30209 July 12, 1989	"	"	"		W. Daniel Garbarough Jr.	2015	855	25,000 ^{.00}	
30380 July 13, 1989	"	"	"		Der Pts. Fields + Glover, a. S.C.	2016	85	48,000 ^{.00}	
30384 July 13, 1989	"	"	"		Alve Jackson	2016	89	83,000 ^{.00}	Lot 142 Pine Brook Forest

INDIRECT or MORTGAGEE Index to Real Estate Mortgages — Greenville County, S. C.

REG. U. S. PAT. OFFICE *Chas. McLoth* County Indexes Since 1888 An Identifying Trade Mark

☞ Open at Proper Tab according to First Letter or Letters of Name and refer to Buff Sub-Index sheet for page reference.

COTT FAMILY NAME INDEX No. 75 © 1949
MADE BY THE COTT INDEX COMPANY, COLUMBUS, OHIO
SOLD BY PHOTO COPY SUPPLY, MAULDIN, S. C.

()

FILE NUMBER	MORTGAGEES FAMILY NAMES	GIVEN NAMES ABCDEFGH	GIVEN NAMES IJKLMNO	GIVEN NAMES PQRSTUVWXYZ	MORTGAGORS	BOOK	PAGE	Amount	BRIEF DESCRIPTION, LOCATION, ETC. (Not Warranted)
30578 July 14, 1989	Bank	Carolina First			<i>et d</i> William R. Simmons, Jr.	2016	246	396,000	Byrdland Dr. Lot Hayward Rd + Airport Rd + Dor Mtg on Ch 1988 pg 50
30453 July 14, 1989	"	"	"		<i>et d</i> Greenville Commercial Trust	2016	173		Extension + Modification Agreement Dor Mtg on Ch 1854 pg. 751
30732 July 17, 1989	"	"	"		<i>et d</i> Leslie Phillip Hungerford	2016	459		Extension + Modification Agreement Dor Mtg on Ch 1941 pg. 846
30733 July 17, 1989	"	"	"		<i>et d</i> Nancy W. Colman	2016	461		Extension + Modification Agreement
31053 July 18, 1989	"	"	"		Billie M. Foster	2016	842	170,000	Lot 47 Barksdale
31124 July 18, 1989	"	"	"		<i>et d</i> Paul Anthony Giles	2016	896	22,000	Bendingwood Ct Lot 9 Northwood, Sec 3
31301 July 19, 1989	"	"	"		Curlee + Foster Inc a.s.c. Per Pk	2017	70	236,500	Ridge Rd 2.49 acres Fairmount way +
31535 July 20, 1989	"	"	"		Woodruff Ridge Assoc	2017	303	140,000	1.0 acre Rocky Slope Rd also Lots 1, 2, 3, 4, 5 + 6
"	"	"	"		"	2017	303		Woodruff Rd. also 1.60 acres
"	"	"	"		"	2017	303		Woodruff Rd + Rocky Slope Rd
31536 July 20, 1989	"	"	"		Resource One Inc	2017	308	175,000	pt Lot 6 Pelham Pointe
32186 July 24, 1989	"	"	"		Betty N. Allen	2017	937	40,000	Paris Mtn Sp. Lots 1, 4, 5, 6, + 7 Manly Dr.
32530 July 25, 1989	"	"	"		<i>et d</i> William R. Simmons III	2018	404	80,000	Country Club Dr. Lots 127 + 128 Quail Hill Pk.
32790 July 26, 1989	"	"	"		<i>et d</i> Gus P. Stathos	2018	652		Pg 364 + Ch 2017 pg. 24 Subordination Dor Mtg on Ch 1982
32828 July 27, 1989	"	"	"		Robert B. Sellers Sr	2018	705	14,000	Holiday Hill Sec 2 Oval Sp Lot 25 + 26 Holiday Rd.
32905 July 27, 1989	"	"	"		<i>et d</i> William L. Shirley	2018	754	160,000	Highlands Ests. Lot 28 Laurens Rd.

INDIRECT or MORTGAGEE Index to Real Estate Mortgages — Greenville County, S. C.

REG. U. S. PAT OFFICE *Chas McCott* County Indexes Since 1888 An Identifying Trade Mark

Open at Proper Tab according to First Letter or Letters of Name and refer to Buff Sub-index sheet for page reference.

COTT FAMILY NAME INDEX No. 75 © 1949 MADE BY THE COTT INDEX COMPANY, COLUMBUS, OHIO SOLD BY PHOTO COPY SUPPLY, MAULDIN, S. C.

FILE NUMBER DATE OF RECORD	MORTGAGEES FAMILY NAMES	GIVEN NAMES ABCDEFGH	GIVEN NAMES IJKLMNO	GIVEN NAMES PQRSTUVWXYZ	MORTGAGORS	BOOK	PAGE	Amount	BRIEF DESCRIPTION, LOCATION, ETC. (Not Warranted)
33017 July 28, 1989	Bank	Carolina First			Macon A. Clark	2018	875	25,000	Chick Spgs Sp Lot #67 Wade Hampton Terrace
33567 July 31, 1989	"	"	"		Raymond P. Mullman ^{et al}	2019	682	185,000	Lot 94 Sugar Mill
33571 July 31, 1989	"	"	"		L/M Industries Inc	2019	686	1,000,000	Lot Industrial Dr + Commercial Dr
33570 July 31, 1989	"	"	"		" " "	2019	686		also 2 Lots Industrial Dr
33599 Aug 1, 1989	"	"	"		John J. Langston Jr.	2019	691	800,000	Lot Industrial Dr + Commercial Dr also 2 Lots Industrial Dr
33829 Aug 1, 1989	"	"	"		" " "	2019	691		
33839 Aug 1, 1989	"	"	"		Johnny C. Holtzclaw	2019	773	40,000	2 Lots 3 Hampton Ave. Block 1 Block B. Chick Spungs Sp
33865 Aug 1, 1989	"	"	"		Robert P. Ashworth	2020	026	30,000	Lots 15 + 16 Mainfair Estates
33884 Aug 1, 1989	"	"	"		Wallace H. Harris III ^{et al}	2020	032	9,000	Lot 72 Jaddle Horn Farms Sub
33887 Aug 1, 1989	"	"	"		William R. Parrott ^{et al}	2020	036	25,000	Lot 307 Revenge Place Sub 14
33981 Aug 2, 1989	"	"	"		Jack Thomas Hardin, Jr ^{et al}	2020	040	12,000	Lot 15 Carrington Green Sub T
34714 Aug 7, 1989	"	"	"		Donna M. Forrester	2020	094	10,000	Lot 32 Henderson Court Sub. Windermere Paris Mtn Sp
34690 Aug 7, 1989	"	"	"		John A. Snyder ^{et al}	2020	102	80,000	Lot 40 Stone Shield Way
	"	"	"		Donald Lee Lucas Jr. ^{et al}	2020	263	30,000	Rock Creek Dr Lot 265 Woodvale + Chanticleer Dr VII
	"	"	"		Velda C. Hughes	2021	264	75,000	Lot 210 Chapman Blk Dry Pebbles Creek Pt 1 Jan 2015 see Blk 1982 p 26 Release Lot 93 Jersapin
	"	"	"		Phyllis M. Cochran ^{et al}	2021	230		

INDIRECT or MORTGAGEE Index to Real Estate Mortgages — Greenville County, S. C.

REG. U. S. PAT. OFFICE *ChumCoke* County Indexes Since 1888 An Identifying Trade Mark

Open at Proper Tab according to First Letter or Letters of Name and refer to Buff Sub-Index sheet for page reference.

COTT FAMILY NAME INDEX No. 75 © 1949
MADE BY THE COTT INDEX COMPANY, COLUMBUS, OHIO
SOLD BY PHOTO COPY SUPPLY, MAULDIN, S. C.

()

FILE NUMBER DATE OF RECORD	MORTGAGEES FAMILY NAMES	GIVEN NAMES ABCDEFGH	GIVEN NAMES IJKLMNO	GIVEN NAMES PQRSTUVWXYZ	MORTGAGORS	BOOK	PAGE	Amount	BRIEF DESCRIPTION, LOCATION, ETC. (Not Warranted)
35022 Aug 8, 1989	Bank	Carolina First			Lang Management ^{Inc.} <i>See</i>	2021	386	128,000	0.966 acres U.S. Route 276
35061 Aug 8, 1989	"	"	"		Bradford. Place <i>Assoc.</i>	2021	417	125,000	Lot 1 Bradford. Place
35121 Aug 8, 1989	"	"	"		Joe D. Johnson <i>et al</i>	2021	474		For mtg on Pl. 1980 pg. 316 Release 1.289 acres Echols Dr.
35358 Aug 10, 1989	"	"	"		Charles B. Thomas ^{et al} <i>gr.</i>	2021	778	10,000	Maple Pl. Lot 223 Wooddale Ave
35363 Aug 10, 1989	"	"	"		Phil Hunt Builders ^{Inc.}	2021	787	29,200	Brier St. Lot University Ridge +
35630 Aug 11, 1989	"	"	"		5/4r Vernon S. Harwell <i>gr.</i> Vernon Harwell <i>gr.</i>	2021	986	23,000	Lot 152 Cleveland Court
35748 Aug 11, 1989	"	"	"		Joseph J. Willett ^{et al} <i>gr.</i>	2022	118	400,000	Lot 258 Chantrelle <i>See</i> Vol.
35878 Aug 14, 1989	"	"	"		Larry S. Edwards ^{et al}	2022	251	51,000	Pryor Rd Lot 81 Avondale Forest
36029 Aug 14, 1989	"	"	"		Roch W. Bradshaw	2022	411	6,000	Betany woods Lot 135 Chantilly Dr.
36037 Aug 14, 1989	"	"	"		Laurie Lauen ^{et al}	2022	407	35,000	Crescent Terrace Lot 30 Crescent Ave
36106 Aug 15, 1989	"	"	"		Mordecai D. Shore	2022	493	40,000	Lot Cemetery St + also Pt lot 4
"	"	"	"		" " "	2022	493		Plat Pl. 12-F Pg 31 + right, title + interest for ingress + egress Hilly St
"	"	"	"		" " "	2022	493		
36309 Aug 15, 1989	"	"	"		<i>Ind. + Pers. Prop. Estate</i> Martha P. Shalaby	2022	717	20,000	Lot Augusta Rd + Lakeside Ave 89-3997 For Mtg on Pl. 1878 pg 73
36579 Aug 15, 1989	"	"	"		Preston C. Shealy ^{et al}	2022	476		Release of Lien from Judgment Roll
36442 Aug 16, 1989	"	"	"		William V. Arps ^{et al}	2022	908	52,000	Lot 12 Barrington Pl. Pl II

INDIRECT or MORTGAGEE Index to Real Estate Mortgages — Greenville County, S. C.

REG. U. S. PAT OFFICE *Chas McCott* County Indexes Since 1888
An Identifying Trade Mark

 Open at Proper Tab according to First Letter or Letters of Name and refer to Buff Sub-Index sheet for page reference.

COTT FAMILY NAME INDEX No. 75 © 1949
MADE BY THE COTT INDEX COMPANY, COLUMBUS, OHIO
SOLD BY PHOTO COPY SUPPLY, MAULDIN, S. C.

FILE NUMBER DATE OF RECORD	MORTGAGEES FAMILY NAMES	GIVEN NAMES ABCDEFGH	GIVEN NAMES IJKLMNO	GIVEN NAMES PQRSTUVWXYZ	MORTGAGORS	BOOK	PAGE	Amount	BRIEF DESCRIPTION, LOCATION, ETC. (Not Warranted)
36553 Aug 16, 1989	Bank	Carolina First			<i>at al</i> James W. Terry Jr.	2023	35	57,000	pt 46 Crescent Terrace
36639 Aug 17, 1989	"	"			<i>at d</i> Fred J. Wickie, Jr.	2035	95	170,000	146 Dunlap Ave. 4 Lot 167 Firethorne Court
36694 Aug 17, 1989	"	"			<i>at d</i> Michael J. McAlister NKA Louise Rae M. Simpson	2023	148	11,200	Orch Woodmont Estates Sec 3 Lot 27 - 3.98 acrs Sandhopper
36753 Aug 17, 1989	"	"			Louise Rae Moore	2023	224	25,000	Lot - Backshaw St.
36955 Aug 18, 1989	"	"			Apparelsoft Inc.	2023	411	425,000	Whet McPee Ave Lot South Main St +
37014 Aug 18, 1989	"	"			Richard W. Luke	2023	464	100,000	Lot 131 + 132 Knollwood Club-Esto. Douglas Dr
36869 Aug 18, 1989	"	"			Michael G. Carter	2023	340	22,000	Lot 14 + pt lot 15 Country
37034 Aug 18, 1989	"	"			<i>at d</i> Franklin D. Mitchell	2023	481	189,400	Lot 5-A also Lot 53 Pelham Woods.
"	"	"			"	2023	481		
37028 Aug 18, 1989	"	"			<i>at d</i> J. Edward Seledawg	2023	485	50,000	also pt pt lot 1 also pt lot pt lot 1 Mount Vista Ave East Tallulah Dr
"	"	"			"	2023	485		
37036 Aug 18, 1989	"	"			<i>at al</i> William H. Pelham	2023	489	88,100	Lot 18 Forest Hgts
37555 Aug 23, 1989	"	"			David G. Greene Jr. David G. Greene Jr.	2023	277		County on Bl 1900pg 70 Extension + modification agreement of Collateral County on Bl 1900pg 534
37392 Aug 23, 1989	"	"			<i>at d</i> S. Everette Adams Jr.	2023	981		Agreement for Substitution
37499 Aug 23, 1989	"	"			Shirley Mullins Stairley	2024	89	12,500	Chestnut Hills Lot 93 Chipley Lane
37720 Aug 23, 1989	"	"			Joe B. Johnson	2024	295	48,000	Brave Park Lots 7, 8, + 9 Bunny Ave

INDIRECT or MORTGAGEE Index to Real Estate Mortgages — Greenville County, S. C.

REG. U. S. PAT OFFICE *Chemicals* County Indexes Since 1888 An Identifying Trade Mark

Open at Proper Tab according to First Letter or Letters of Name and refer to Buff Sub-Index sheet for page reference.

COTT FAMILY NAME INDEX No. 75 © 1949
MADE BY THE COTT INDEX COMPANY, COLUMBUS, OHIO
SOLD BY PHOTO COPY SUPPLY, MAULDIN, S. C.

()

FILE NUMBER DATE OF RECORD	MORTGAGEES FAMILY NAMES	GIVEN NAMES ABCDEFGHIJ	GIVEN NAMES KLMNO	GIVEN NAMES PQRSTUVWXYZ	MORTGAGORS	BOOK	PAGE	Amount	BRIEF DESCRIPTION, LOCATION, ETC. (Not Warranted)
37766 Aug 23, 1989	Bank				Agnes S. Howard	2024	349	60,000	Woods Creek Spring Sp. Ave. III Lot 158 Wilmington Rd. Bostons
37859 Aug 24, 1989	"	"	"	"	Harry B. Luthi Jr.	2024	436	38,000	Wallamaw Ave Lot 34 Augusta Cir
37861 Aug 24, 1989	"	"	"	"	Suzanne M. Merck	2024	444	130,000	Lester Rd 28.80 acres + 2.23 acres
37996 Aug 24, 1989	"	"	"	"	Janice C. Kendall	2024	601	250,000	Paul 3 Montrose Dr
38154 Aug 25, 1989	"	"	"	"	Luthi, Inc. w. d. L. Corp.	2024	762	156,750	Lot Butler Ave. + Oakbury Ave + also lot West Washington St. + also lot Oakbury St.
"	"	"	"	"	" " " "	2024	762		
38156 Aug 25, 1989	"	"	"	"	Edward J. Ryan ^{et al}	2024	770	63,000	Lot 7 Richland Creek
38211 Aug 25, 1989	"	"	"	"	J. D. Clardy	2024	821	23,500	Lot 2 Jelly Bridge Rd
38660 Aug 29, 1989	"	"	"	"	Marvin J. Short, II	2025	289	180,000	43 + 44 Brown Rd. Woodland 7.23 acre Hart lot Rd. also lots
38902 Aug 30, 1989	"	"	"	"	Claude Stephen Yarbrough ^{et al}	2025	533	20,000	Hills Units 6 + 7 add to Forest
38903 Aug 30, 1989	"	"	"	"	Steven R. Brandt ^{et al}	2025	529	100,000	Lot 8 Park Dr
38984 Aug 30, 1989	"	"	"	"	Robert G. Dufala ^{et al}	2025	630	33,000	Ph12 Lot 31 Pebbles Creek, S. I
39254 Aug 31, 1989	"	"	"	"	Harry B. Luthi, Jr.	2026	26	35,000	Lot 5 Easley Bridge Rd. + Dept.
39854 Sept 5, 1989	"	"	"	"	Louis Codrington Miller II	2026	725	25,000	Lot 28 Green Forest - Sec C
40167 Sept 6, 1989	"	"	"	"	John J. Zangston, Jr.	2027	43	800,000	Lot Industrial Dr. + Commercial Dr. Pleasantburg Industrial Park
"	"	"	"	"	" " "	2027	43		also lot Industrial Dr. + also lot
"	"	"	"	"	" " "	2027	43		Industrial Dr. Pleasantburg
"	"	"	"	"	" " "	2027	43		Industrial Park Sec. Mtg. Bl.
"	"	"	"	"	" " "	2027	43		2019 pg 691

INDIRECT or MORTGAGEE Index to Real Estate Mortgages — Greenville County, S. C.

REG. U. S. PAT. OFFICE *Chas McCott* County Indexes Since 1888 An Identifying Trade Mark

Open at Proper Tab according to First Letter or Letters of Name and refer to Buff Sub-Index sheet for page reference.

COTT FAMILY NAME INDEX No. 75 © 1949
MADE BY THE COTT INDEX COMPANY, COLUMBUS, OHIO
SOLD BY PHOTO COPY SUPPLY, MAULDIN, S. C.

FILE NUMBER DATE OF RECORD	MORTGAGEES FAMILY NAMES	GIVEN NAMES ABCDEFGH	GIVEN NAMES IJKLMNO	GIVEN NAMES PQRSTUVWXYZ	MORTGAGORS	BOOK	PAGE	Amount	BRIEF DESCRIPTION, LOCATION, ETC. (Not Warranted)
40115 Sept 6, 1989	Bank	Carolina First Bank			James R. Thomas Jr. ^{et al}	2026	995	16,500	Rd The Summit pt Lot 3 + pt Lot 2 Altamont
40267 Sept 7, 1989	"	"	"		Dan J. Williamson ^{et al}	2027	159	250,000	Sec 3 Lot 739 Sugar Creek Map 2
40494 Sept 8, 1989	"	"	"		Kenneth J. Guion ^{et al}	2027	430	30,000	Ph. I Sec III Lot 10 P. U. B. 1200 Pelham
40698 Sept 8, 1989	"	"	"		E + M Partnership	2027	629	35,000	Lot 26 Laurel Hills Sub
40920 Sept 11, 1989	"	"	"		Sp Michael P. McDunn Jr. Michael P. McDunn	2027	923	36,000	Lot 14 + 15 Graves Dr
41265 Sept 13, 1989	"	"	"		Debra R. Garrison ^{et al}	2028	312	41,600	Lot 9 plat Bk 17 P pg 41
41323 Sept 13, 1989	"	"	"		Stewart Charles Reese ^{et al}	2028	479	59,500	Lot 19 Harvest Ct
41459 Sept 14, 1989	"	"	"		William R. Craig III ^{et al}	2028	591	350,000	Collins Creek Sec IV Lot 89 Collins Crest Ct
41458 Sept 14, 1989	"	"	"		William R. Craig III ^{et al}	2028	595	90,000	Collins Creek Sec IV Lot 89 Collins Crest Ct
41483 Sept 14, 1989	"	"	"		Michael W. Kelly ^{et al}	2028	630	110,000	Topcraft Sec 1 Map 2 Lot 158 Hunting Hallows Rd
41520 Sept 14, 1989	"	"	"		PAR Enterprises Inc.	2028	657	248,000	Prop of Townsend Hill Realty Co. pt Lot 10 = 1.04 acres
41357 Sept 14, 1989	"	"	"		Erub yarlett	2028	533		In Mtg on Bk 1924 pg. 487 Extension + Modification Agreement
41770 Sept 15, 1989	"	"	"		Dan McKeithan Thomas	2028	883	200,000	Chanticleer Sec. VII Lot 209 Chapman Rd
41823 Sept 18, 1989	"	"	"		Lawrence J. Hartley Jr. ^{et al}	2028	947		Jan Mtg on Bk 1948 pg 119 Extension + Modification Agreement
42465 Sept 20, 1989	"	"	"		Virginia Ellis Davis	2029	597	19,450	Lot 6 Warren Ct
42545 Sept 21, 1989	"	"	"		A. Perry Porter ^{et al}	2029	711	32,270	Acres Lot 13 Quinlan Du Quinlan

INDIRECT or MORTGAGEE Index to Real Estate Mortgages — Greenville County, S. C.

REG. U. S. PAT OFFICE *Chas. McKee* County Indexes Since 1888
An Identifying Trade Mark

Open at Proper Tab according to First Letter or Letters of Name and refer to Buff Sub-Index sheet for page reference.

COTT FAMILY NAME INDEX No. 75 © 1949
MADE BY THE COTT INDEX COMPANY, COLUMBUS, OHIO
SOLD BY PHOTO COPY SUPPLY, MAULDIN, S. C.

()

FILE NUMBER	MORTGAGEES FAMILY NAMES	GIVEN NAMES ABCDEFGH	GIVEN NAMES IJKLMNO	GIVEN NAMES PQRSTUVWXYZ	MORTGAGORS	BOOK	PAGE	Amount	BRIEF DESCRIPTION, LOCATION, ETC. (Not Warranted)
DATE OF RECORD									
42571 Sept. 21, 1989	Bank		Carolina First Bank		Carol Z. Brunson	2029	731	.00 48,000	Reg. Unit 55 Parkview Horiz. Prop.
42577 Sept. 21, 1989	"	"	"		Jerry E. Haskins ^{et al}	2029	751	.00 35,000	Heritage Hills sub. Lot 36 Iverson St + Colvin Rd.
43154 Sept. 26, 1989	"	"	"		Bany Bruce Lyda ^{et al}	2030	362	.00 45,000	Lot 36 Barrington Pl. Pt II
43116 Sept. 26, 1989	"	"	"		Larry L. Edwards ^{et al}	2030	334	.00	204 mtg per Pt 1843 p. 262 Extension + Modification Agreement
43472 Sept. 27, 1989	"	"	"		Harold C. Jennings, Jr.	2030	760	10,000	Lot 21 Phillip Lane August
43613 Sept. 28, 1989	"	"	"		Louis E. Venters ^{et al}	2030	942	.00 50,000	Merrifield Dr. Lot 17 Merrifield Dr.
43733 Sept. 29, 1989	"	"	"		James S. Hooper	2031	95	35,000	Lot 5 Marshall Court
43939 Sept. 29, 1989	"	"	"		Erud W. Duggs, Jr. ^{et al}	2031	402	.00 350,000	Sec. II Lot 25 Joint Zone Meyer Park
44046 Oct. 2, 1989	"	"	"		SRM Properties, a S.C. Gen. ^{PTS.}	2031	538	.00 27,000	Alexdale Hgts. St. 44 + pt. St 45 Alexdale St.
44054 Oct. 2, 1989	"	"	"		Jural Limited ^{PTS.}	2031	550	.00 800,000	III Fall + Webster Sts. also int strip Tracts 14 II E. Lampdown Way, Tract
44056 Oct. 2, 1989	"	"	"		Calvary Apostolic ^{Church, Inc.}	2031	584	.00 25,000	lot Pendleton + North Beach Sts.
44084 Oct. 2, 1989	"	"	"		Jerry D. Ahrne, et al	2031	615	.00 70,000	St 93 Collins Creek, Sec. IV
44311 Oct. 2, 1989	"	"	"		Karen W. Leonard	2031	939	.00 25,000	St. 13 Collins Creek, Sec. 2
44294 Oct. 2, 1989	"	"	"		Warren M. Deary, ^{et al}	2031	983	.00 100,000	St. 103 Sugar Mill, Sh. T 12 2
44348 Oct. 2, 1989	"	"	"		Herald T. Cannon, et al	2032	6	.00 10,000	Point Parcel "C" E. Harris Rd, Harris
44484 Oct. 3, 1989	"	"	"		Bary B. Strong ^{et al}	2032	192	.00 55,000	Sub Lot 85 Sunset On Sunset Hills

INDIRECT or MORTGAGEE Index to Real Estate Mortgages — Greenville County, S. C.

REG. U. S. PAT OFFICE *Chas McCorkle* County Indexes Since 1888 An Identifying Trade Mark

Open at Proper Tab according to First Letter or Letters of Name and refer to Buff Sub-Index sheet for page reference.

COTT FAMILY NAME INDEX No. 75 © 1949
MADE BY THE COTT INDEX COMPANY, COLUMBUS, OHIO
SOLD BY PHOTO COPY SUPPLY, MAULDIN, S. C.

FILE NUMBER DATE OF RECORD	MORTGAGEES FAMILY NAMES	GIVEN NAMES ABCDEFGHIJ	GIVEN NAMES KLMNNO	GIVEN NAMES PQRSTUVWXYZ	MORTGAGORS	BOOK	PAGE	Amount	BRIEF DESCRIPTION, LOCATION, ETC. (Not Warranted)
44590 Oct 3, 1989	Bank	Carolina First	Bank		<i>et al</i> Larry E. McNeil Jr.	2032	344	.00 60,000	Loan Tony Hill ent. Lot 6 Tony Hill Court + Tony Hill
44755 Oct 4, 1989	"	"	"		<i>et al</i> Robert J. Davies	2032	509	.00 50,000	Lot 106 Hunting Hollow Rd. Swain St Park Hill
44775 Oct 4, 1989	"	"	"		Elizabeth J. Stone	2032	525	.00 273,000	pt Lot 54 Brookwood Blvd + Brunson Oak
44983 Oct 5, 1989	"	"	"		<i>et al</i> Alberta J. Dimer	2032	762	.00 15,000	Lots 13 + 19 Allendale Zone Place Pt II Jan 74s see Bl 1951 pg 198
44979 Oct 5, 1989	"	"	"		Juris Development Co.	2032	740		Release Lot A-8 Cleveland
45194 Oct 6, 1989	"	"	"		Beltan R. O'neal Co.	2032	971	.00 25,300	Lot 1 plat Bl E pg 237 woods
45192 Oct 6, 1989	"	"	"		James Parks McLeod	2032	982	.00 20,000	Lot 81 + pt Lot 80 Pelham
45191 Oct 6, 1989	"	"	"		<i>et al</i> John Marshall Barnes	2032	990	.00 40,000	Lot 12 Ashley Oaks Conservation 201 mtg see Bl 1939 pg 49
45473 Oct 9, 1989	"	"	"		Dean Construction Co. Inc.	2033	337		Release Lot 14 Baucom Pl.
45540 Oct 10, 1989	"	"	"		Harry B. Zuthi Jr.	2033	404	.00 80,000	Land to Su F Lot 28 East Oak St. Stone
45584 Oct 10, 1989	"	"	"		<i>et al</i> Bradley C. Taylor	2033	437	.00 10,000	Estate Su 3 Lot 348 Zabrake Rd. Oak Nests
46209 Oct 13, 1989	"	"	"		<i>et al</i> Ham Nguyen	2034	51	.00 15,000	Pond Lot 3 Walden Way Walden
46889 Oct 17, 1989	"	"	"		Richard W. Locke	2034	676	.00 87,000	Lot 4 Aberdeen Ave also Lot 2 Monticott Hgts also
" " 46891	"	"	"		"	2034	676	.00	pt lots 1 + 2 Fair Hgts Pond
Oct 17, 1989 47185	"	"	"		Martha A. Locke	2034	680	.00 57,000	Lots 131 + 132. Knollwood
Oct 19, 1989	"	"	"		Mary Jenkins	2034	954	.00 4,000	Unit # 2 pt 4 + pt lot 12. Tabor St. Stone East.

INDIRECT or MORTGAGEE Index to Real Estate Mortgages — Greenville County, S. C.

REG. U. S. PAT. OFFICE *Chas. McCull* County Indexes Since 1888
An Identifying Trade Mark

 Open at Proper Tab according to First Letter or Letters of Name and refer to Buff Sub-Index sheet for page reference.

COTT FAMILY NAME INDEX No. 75 © 1949
MADE BY THE COTT INDEX COMPANY, COLUMBUS, OHIO
SOLD BY PHOTO COPY SUPPLY, MAULDIN, S. C.

()

FILE NUMBER DATE OF RECORD	MORTGAGEES FAMILY NAMES	GIVEN NAMES ABCDEFGH	GIVEN NAMES IJKLMNO	GIVEN NAMES PQRSTUVWXYZ	MORTGAGORS	BOOK	PAGE	Amount	BRIEF DESCRIPTION, LOCATION, ETC. (Not Warranted)
47207 Oct. 19, 1989	Bank				Zeith A. Smith ^{et al}	2034	988		Extension + Modification Agreement for mtg re Bk 1992 pg 867
" "	"	"	"	"	"	2034	988		
47566 Oct 23, 1989	"	"	"	"	Roger D. Howard ^{et al}	2035	457	20,000 ^{.00}	Lot 2 Eden Ests
47617 Oct 23, 1989	"	"	"	"	James R. Cozart ^{et al}	2035	541	109,400 ^{.00}	Lot 120 Burgess Hills
47622 Oct 23, 1989	"	"	"	"	John A. Belen ^{et al}	2035	560	250,000 ^{.00}	pg 21 3.100 acres plat Bk 17-16
47908 Oct. 24, 1989	"	"	"	"	Alfred C. Middleton ^{et al}	2035	912	150,000 ^{.00}	Lot 15 + pt lot 14 Mtn View Ave
48169 Oct 25, 1989	"	"	"	"	Zeith A. Smith ^{et al}	2036	229	10,000 ^{.00}	Lot 48 Oak Hollow Ave 2
48429 Oct 26, 1989	"	"	"	"	Charles D. Edwards ^{et al}	2036	546	25,000 ^{.00}	Lot 239 Silverleaf Ave 5
49059 Oct 30, 1989	"	"	"	"	Sidney O. Coats ^{et al}	2037	286	20,000 ^{.00}	Trk Map 3 Sec I Lot 72 Silver Creek Rd. Sugar
49261 Oct 31, 1989	"	"	"	"	Hicklin, Griffin + Assoc ^{Inc.}	2037	560		2nd mtg re Bk 1925 pg 132 Extension + Modification agreement
49373 Nov. 1, 1989	"	"	"	"	Richard N. Tapp	2037	688	150,000 ^{.00}	Sec. 2 Lot 40 Forest Lane Myers Park
49439 Nov. 1, 1989	"	"	"	"	Benny J. Lynch ^{et al}	2037	776	50,000 ^{.00}	Lot 14 Crescent Ave.
49440 Nov. 1, 1989	"	"	"	"	Hurdle H. Lea ^{et al}	2037	780	125,000 ^{.00}	Lot Rutherford St.
49458 Nov 1, 1989	"	"	"	"	Joseph L. Cannon ^{et al}	2037	840		Sec 2. 2nd mtg re Bk 1861 pg 472 Release Lot 116 Westwood South
49830 Nov 2, 1989	"	"	"	"	Richard L. Jew ^{et al}	2038	551		2nd mtg re Bk 1999 pg 561 Extension + Modification agreement
50057 Nov 3, 1989	"	"	"	"	Walter H. Veazey ^{et al}	2038	772	138,600 ^{.00}	rights + easement. Lot 9 Bracon Rd Also

INDIRECT or MORTGAGEE Index to Real Estate Mortgages — Greenville County, S. C.

REG. U. S. PAT OFFICE *Chas McClellan* County Indexes Since 1888 An Identifying Trade Mark

 Open at Proper Tab according to First Letter or Letters of Name and refer to Buff Sub-Index sheet for page reference.

COTT FAMILY NAME INDEX No. 75 © 1949
MADE BY THE COTT INDEX COMPANY, COLUMBUS, OHIO
SOLD BY PHOTO COPY SUPPLY, MAULDIN, S. C.

FILE NUMBER DATE OF RECORD	MORTGAGEES FAMILY NAMES	GIVEN NAMES ABCDEFGH	GIVEN NAMES IJKLMNO	GIVEN NAMES PQRSTUVWXYZ	MORTGAGORS	BOOK	PAGE	Amount	BRIEF DESCRIPTION, LOCATION, ETC. (Not Warranted)
50365 Nov 7, 1989	Bank	Carolina First Bank			Cheryl W. Alexander	2039	049	15,500	.55 acres Lot Hunts Bridge Rd. =
50519 Nov 7, 1989	"	"	"	W. Greenville	David H. McCaulley ^{et al}	2039	248		Mtge on Blk 1921 pg 616 Release Lot 1 Eden Estate Tr
50354 Nov 7, 1989	"	"	"		Joe B. Thomason ^{et al}	2039	042		Release 1.18 acres 2nd Fairfax Dr. + Old Augusta Rd. For Mtg.
"	"	"	"		" "	2039	042		see Blk 1980 pg 316
50590 Nov 8, 1989	"	"	"		James Z. Townsend, Jr.	2039	333	40,000	Lot West ME Bee Ave Store B.
50589 Nov 8, 1989	"	"	"		Paul Hughes, Jr.	2039	337	13,000	Lot West ME Bee Ave Store "C" For Mtg on Blk 1999 pg 557
50779 Nov 9, 1989	"	"	"		Jed D. Smith	2039	547		Extension + Modification Agreement Hwy Prop Reg.
50959 Nov 10, 1989	"	"	"		Court Square Assoc. a.s.c. ^{Gen Pts.}	2039	680	180,000	Units 2, 4 + 6 Court Square
50942 Nov 10, 1989	"	"	"		Johnny C. Heltzclaw	2039	714	10,000	Lot 3 Hampton Ave.
51011 Nov 10, 1989	"	"	"		Billie B. Schriener	2039	795		agreement for mtg see Blk 1965 pg 534 Extension + Modification
51012 Nov 10, 1989	"	"	"		Bradford Place Assoc	2039	797		agreement for mtg see Blk 1919 pg 907 Extension + modification
51174 Nov 13, 1989	"	"	"		James W. Isom	2039	966	28,000	see 4 Lot 29 Fox Hollow Farms
51591 Nov 14, 1989	"	"	"		Century Capital, a.s.c. ^{Gen Pts.}	2040	474	254,000	276 D'ville 1.87 acres Pelham Rd + Old Hwy
51638 Nov 15, 1989	"	"	"		Frank S. Gainer ^{et al}	2040	509	63,000	Lot 49 Oak Glen Sec 3
51670 Nov 15, 1989	"	"	"		Alonzo M. DeBruhl	2040	545	250,000	Lot plant Bl. 2626 pg 143
51818 Nov 15, 1989	"	"	"		Christopher Hartwell ^{et al}	2040	663	20,000	Lot 17 Forrester Creek

INDIRECT or MORTGAGEE Index to Real Estate Mortgages — Greenville County, S. C.

REG. U. S. PAT OFFICE *ChumCott* County Indexes Since 1888
An Identifying Trade Mark

Open at Proper Tab according to First Letter or Letters of
Name and refer to Buff Sub-Index sheet for page reference.

COTT FAMILY NAME INDEX No. 75 © 1949
MADE BY THE COTT INDEX COMPANY, COLUMBUS, OHIO
SOLD BY PHOTO COPY SUPPLY, MAULDIN, S. C.

()

FILE NUMBER	DATE OF RECORD	MORTGAGEES FAMILY NAMES	GIVEN NAMES ABCDEFGH	GIVEN NAMES IJKLMNO	GIVEN NAMES PQRSTUVWXYZ	MORTGAGORS	BOOK	PAGE	Amount	BRIEF DESCRIPTION, LOCATION, ETC. (Not Warranted)
52463	Nov 20, 1989	Bank	Carolina First			King-Mauldin a S.C. ^{Pto} _{Dea}	2041	392	625,000	less 1.05 acres Mauldin Parcels 1, 2 + 3 West Butler Ave
52692	Nov 21, 1989	"	"	"		Clyde Lasky	2041	575	147,500	tract = 2 acres Harto Ln See mtg see Bk 1924 pg 487
53425	Nov 28, 1989	"	"	"		Irene Garlett	2042	526		Extension + Modification agreement See mtg see Bk 1921 pg 616
53424	Nov 28, 1989	"	"	"		Ben J. McDaniel ^{et al} _{III}	2042	528		Extension + Modification agreement See mtg see Bk 1965 pg 522
53426	Nov 28, 1989	"	"	"		J. Henry Ditton ^{et al} _{III}	2042	530		Extension + Modification agreement
53540	Nov 29, 1989	"	"	"		Kent Lantoff ^{et al}	2042	684	15,000	pt Lot 24 + 25 Montclair Ave
53684	Nov 29, 1989	"	"	"		Murray P. McKissick ^{et al}	2042	839	400,000	Lot McDaniel Ave
53921	Nov 30, 1989	"	"	"		James G. Davis ^{et al}	2043	140	7,000	Lot 6 Spartan Place
54127	Dec 1, 1989	"	"	"		SRM Properties a S.C. ^{See Pto}	2043	397	25,000	Lot 16 Hamilton Ave
54267	Dec 1, 1989	"	"	"		Richard L. Jew Jr. ^{et al}	2043	631		Rd For mtg see Bk 1989 pg 561 Release 0.89 acres Rutherford
54449	Dec 4, 1989	"	"	"		Jonathan J. McClure ^{et al}	2043	806	46,400	less strip E Stonalla St. Lot 50 Morningside Sub 4
54631	Dec 4, 1989	"	"	"		G. Eston Todd	2044	24	215,000	Lot South Main St
54659	Dec 4, 1989	"	"	"		Joyce M. Millman ^{et al}	2044	54	25,500	Lot 6 Woodland Way
54687	Dec 5, 1989	"	"	"		Robert G. Mahon Jr. ^{et al}	2044	100	165,000	Marshall Bridge Dr pt Lot 6 Brookside Forest
54707	Dec 5, 1989	"	"	"		Arnold Lee Todd Jr	2044	117	12,000	Lot 26 Hammeron Hgts
55076	Dec 6, 1989	"	"	"		Alvin J. Batson ^{et al}	2044	504	45,000	Paris Mt Dr Lots 1 + 2 U.S Hwy 25

INDIRECT or MORTGAGEE Index to Real Estate Mortgages — Greenville County, S. C.

()

REG. U. S. PAT. OFFICE *Cott* County Indexes Since 1888 An Identifying Trade Mark

Open at Proper Tab according to First Letter or Letters of Name and refer to Buff Sub-Index sheet for page reference.

COTT FAMILY NAME INDEX No. 75 © 1949 MADE BY THE COTT INDEX COMPANY, COLUMBUS, OHIO SOLD BY PHOTO COPY SUPPLY, MAULDIN, S. C.

FILE NUMBER DATE OF RECORD	MORTGAGEES FAMILY NAMES	GIVEN NAMES ABCDEFGH	GIVEN NAMES IJKLMNO	GIVEN NAMES PQRSTUVWXYZ	MORTGAGORS	BOOK	PAGE	Amount	BRIEF DESCRIPTION, LOCATION, ETC. (Not Warranted)
55278 Dec 7, 1989	Bank	Carolina First			Steven Lee Lisk	2044	716	59,000 ^{.00}	Lot 48 Sharon Place Sec 2
55351 Dec 8, 1989	"	"	"	"	Thomas P. McNamee ^{et al}	2044	797	37,100 ^{.00}	Westwood A'ville Sec II Lot 639 Yellowwood ct
55467 Dec 8, 1989	"	"	"	"	James E. B. Wallace ^{et al}	2044	914	59,415 ^{.00}	PK. PA II Lot 17 Belpury Dr Bawington
55536 Dec 11, 1989	"	"	"	"	Roger D. Howard	2045	29	50,000 ^{.00}	Lot 6+7 Carter Dr Slater
55670 Dec 11, 1989	"	"	"	"	Thomas G. Van Norstrand ^{et al}	2045	193	30,000 ^{.00}	Pebble Creek PA I Lot 103 Whittier Way
55673 Dec 11, 1989	"	"	"	"	Larry L. Edwards	2045	182		Mtg see Bk 1995 pg 697 + Bk 2045 pg 177 Subordination Agreement for
55672 Dec 11, 1989	"	"	"	"	Larry L. Edwards	2045	187		see Bk 2010 pg 495 + Bk 2045 pg 177 Subordination Agreement for mtg
55784 Dec 12, 1989	"	"	"	"	James C. Morton ^{et al}	2045	257	20,000 ^{.00}	Pt lots 11+12 Airline Dr
56696 Dec 18, 1989	"	"	"	"	David H. Dixon ^{et al}	2046	370	20,000 ^{.00}	Lot 36 Mountain Meadows
56930 Dec 19, 1989	"	"	"	"	Donald E. Franklin	2046	659		In Mtg see Bk 8002 pg 460 Extension + Modification Agreement
56929 Dec 19, 1989	"	"	"	"	Greenville Commercial Investors Inc.	2046	657		In Mtg see Bk 1988 pg 50 Extension + Modification Agreement
57022 Dec 20, 1989	"	"	"	"	Cary E. Stroud ^{et al}	2046	762	150,000 ^{.00}	Lot 205 Chanticleer Sec VI
57030 Dec 20, 1989	"	"	"	"	Nancy Lee Culbertson	2046	766	11,000 ^{.00}	Reg. Unit 218 Riverbend Hous. Prop
57277 Dec 21, 1989	"	"	"	"	Dr Ronald B. Tate ^{et al}	2047	30	150,000 ^{.00}	Phase B Sec II Lot 84 River Downs
57347 Dec 21, 1989	"	"	"	"	Crown Meter, Inc.	2047	96	2,200,000 ^{.00}	2at Plot for Crown Meter Inc.
57613 Dec 22, 1989	"	"	"	"	Marvin G. Short II	2047	426	216,000 ^{.00}	7.23 Acre also lots 43444

INDIRECT or MORTGAGEE Index to Real Estate Mortgages — Greenville County, S. C.

REG. U. S. PAT. OFFICE *Chas. McCorkle* County Indexes Since 1888
An Identifying Trade Mark

 Open at Proper Tab according to First Letter or Letters of Name and refer to Buff Sub-Index sheet for page reference.

COTT FAMILY NAME INDEX No. 75 © 1949
MADE BY THE COTT INDEX COMPANY, COLUMBUS, OHIO
SOLD BY PHOTO COPY SUPPLY, MAULDIN, S. C.

()

FILE NUMBER DATE OF RECORD	MORTGAGEES FAMILY NAMES	GIVEN NAMES ABCDEFGH	GIVEN NAMES IJKLMNO	GIVEN NAMES PQRSTUVWXYZ	MORTGAGORS	BOOK	PAGE	Amount	BRIEF DESCRIPTION, LOCATION, ETC. (Not Warranted)
57597 Dec 22, 1989	Bank	Carolina First			<i>et al</i> N. Thomas Crocker	2047	438		Term mty see Bk 1941 ps 784 Extension + modification agreement
57596 Dec 22, 1989	"	"	"		Larry L. Edwards	2047	436		Term mty see Bk 1843 ps 262 Extension + modification agreement
57599 Dec 22, 1989	"	"	"		Eastside Assoc. a Gen Pt	2047	442		Term mty see Bk 1891 ps 38 Extension + modification agreement
57595 Dec 22, 1989	"	"	"		Jaris Development Co.	2047	434		Term mty see Bk 1951 ps 198 Extension + modification agreement
57598 Dec 22, 1989	"	"	"		Leith A. Smith <i>et al</i>	2047	440		Term mty see Bk 1992 ps 867 Extension + modification agreement
57859 Dec 27, 1989	"	"	"		David J. Douglas <i>et al</i>	2047	780		Term mty see Bk 1976 ps 91 Extension - modification agreement - Sec. 4
58139 Dec 28, 1989	"	"	"		James H. Inamuel, Jr.	2048	18	16,000	St 4 Shadow Way - 1200 Pelham - Ph. 1
58293 Dec 28, 1989	"	"	"		James Gibbons <i>et al</i>	2048	190	7,200	St lot 76 + 77 Tomasser Ave
58067 Dec 28, 1989	"	"	"		Patrick C. Carter <i>et al</i>	2047	968		89-5222 Term mty see Bk 1925 ps 904 Release of Lien from Judgment Roll
58713 Dec 29, 1989	"	"	"		Daniel L. Sloan	2048	686	50,000	Lot 2 Stone Hollow

