

# REVERSE or MORTGAGEE Index to Real Estate Mortgages — Greenville County, S. C.

REG. U. S. PAT. OFFICE *Chas McCott* County Indexes Since 1888 An Identifying Trade Mark

Open at Proper Tab according to First Letter or Letters of Name and refer to Buff Sub-Index sheet for page reference.


COTT FAMILY NAME INDEX No. 75 © 1949  
MADE BY THE COTT INDEX COMPANY, COLUMBUS, OHIO  
SOLD BY PHOTO COPY SUPPLY, MAULDIN, S. C.

( )

FILE NUMBER DATE OF RECORD	MORTGAGEES FAMILY NAMES	GIVEN NAMES ABCDEFGH	GIVEN NAMES IJKLMNO	GIVEN NAMES PQRSTUVWXYZ	MORTGAGORS	BOOK	PAGE	Amount	BRIEF DESCRIPTION, LOCATION, ETC. ( Not Warranted )
43459 June 25, 1986	Bank				David L. Gosman et al	1785	190	28,750 <sup>.00</sup>	Pt. lot 33 Rolling Green Circle
695 July 3, 1986	"	"	"	"	Richard D. Frye et al	1787	280	79,580 <sup>.00</sup>	Botany Woods, Sec. II Lot 74 Arundel Rd.
2103 July 15, 1986	"	"	"	"	Edwin R. Heaton et al	1789	447	141,000 <sup>.00</sup>	Lot 14 "Club Forest"
4224 July 30, 1986	"	"	"	"	Jack W. Cressy et al	1792	682	87,500 <sup>.00</sup>	Lot 9 Holly Hill Dr 1 + 2
4318 July 30, 1986	"	"	"	"	Randy A. Cox et al	1792	806	46,700 <sup>.00</sup>	Western Section Smiley Lot 192 Aspenwood Dr.
5156 Aug 5, 1986	"	"	"	"	Donnie K. Dill et al	1794	27	78,000 <sup>.00</sup>	3.46 acres
5299 Aug 6, 1986	"	"	"	"	Peter Wm. Ritch et al	1794	218	77,800 <sup>.00</sup>	Lot 221 Valley Forge Dr. Canabrook II
6075 Aug 12, 1986	"	"	"	"	Jack C. Stewart et al	1795	290		Saving for mtg. see Remk. 1701 pg 34 mtg. assigned First National
6653 Aug 15, 1986	"	"	"	"	Stamir D. Merchant et al	1795	930	133,250 <sup>.00</sup>	Sec VI Lot 26 Farresters Woods
6939 Aug 18, 1986	"	"	"	"	Donald E. Schutt	1796	266	111,000 <sup>.00</sup>	Sugar Creek, Sec II Lot 495 Sweetbriar Rd
7007 Aug 19, 1986	"	"	"	"	Ralph S. Bern	1796	384	95,000 <sup>.00</sup>	Lot 64 Brookfield West, Sec. II
7640 Aug 22, 1986	"	"	"	"	D. Michael King et al	1797	205	112,000 <sup>.00</sup>	Formosa Lake, Sec 5, Mountain Lot 10 Loblolly Ln. & Hampton Rd
7760 Aug 25, 1986	"	"	"	"	Richard A. Rude et al	1797	408	30,050 <sup>.00</sup>	Lot 5 Azor Dr. "mountainview"
7867 Aug 25, 1986	"	"	"	"	Bruce D. Joubert et al	1797	523	45,300 <sup>.00</sup>	Lot 13 Vicki Circle "Cherokee Forest" Sec II
7867 Aug 25, 1986	"	"	"	"	"	1797	523		
8497 Aug 28, 1986	"	"	"	"	Jimmy L. Harrison et al	1798	394	50,000 <sup>.00</sup>	Heritage Lake Lot 956 Andalusian Trail

# REVERSE or MORTGAGEE Index to Real Estate Mortgages — Greenville County, S. C.

REG. U. S. PAT. OFFICE *Chas McCath* County Indexes Since 1888 An Identifying Trade Mark


 Open at Proper Tab according to First Letter or Letters of Name and refer to Buff Sub-Index sheet for page reference.

COTT FAMILY NAME INDEX No. 75 © 1949  
MADE BY THE COTT INDEX COMPANY, COLUMBUS, OHIO  
SOLD BY PHOTO COPY SUPPLY, MAULDIN, S. C.

FILE NUMBER DATE OF RECORD	MORTGAGEES FAMILY NAMES	GIVEN NAMES ABCDEFGH	GIVEN NAMES IJKLMNO	GIVEN NAMES PQRSTUVWXYZ	MORTGAGORS	BOOK	PAGE	Amount	BRIEF DESCRIPTION, LOCATION, ETC. ( Not Warranted )
8799 Aug 29, 1986	Bank	City Federal Savings			Alan L. Gravelin <sup>et al</sup>	1798	878	.00 66,150	Spings Sec I Lot 12 Burkwood Ct Holly
8848 Aug 29, 1986	"	"	"		Robert G. Booth <sup>et al</sup>	1798	960	.00 65,550	Lot 81 A Randy Dr. Powderhorn Sec. 3 Smilla
9153 Sept 2, 1986	"	"	"		Ellen J. Wirthlin	1799	466	46,000	Lot, Manassas Dr.
8992 Sept 2, 1986	"	"	"		James W. Shelton <sup>et al</sup>	1799	129	60,000	Lot 3 Bradley Station
9553 Sept 4, 1986	"	"	"		James H. Rosenthal <sup>et al</sup>	1800	44	43,000	Quaker Sp. Lot 37 Blendale III Mauldin
4737 Sept 5, 1986	"	"	"		Larry W. Neal <sup>et al</sup>	1800	231	71,500	Lot 216 Deverger Pl. Sec II
9891 Sept 8, 1986	"	"	"		Larry D. Mason	1800	486	45,000	1.16 acres Wilson Pl.
9995 Sept 9, 1986	"	"	"		Paul E. Rundberg <sup>et al</sup>	1800	625	94,000	Lot 76 Hammett Rd River Downs
10085 Sept 9, 1986	"	"	"		John Max Culpepper <sup>et al</sup>	1800	718	80,000	Dove tree. Lot 147 & Pl Lot 148 Starbinder Dr
10153 Sept 10, 1986	"	"	"		William W. Wain <sup>et al</sup>	1800	903	55,000	Mauldin Lot 93 Devon Dr. Knollwood Hgt.
10388 Sept 11, 1986	"	"	"		Joseph W. Holliday <sup>et al</sup>	1801	168	79,200	Lot 92 Pimlico Road Dover Sec II
10792 Sept 15, 1986	"	"	"		William L. Grubb <sup>et al</sup>	1801	695	42,000	Lot 31 Willowbrook In Brookside In Mtg. au REM Bk. 1789 pg. 447
11234 Sept 17, 1986	"	"	"		Edwin R. Heaton <sup>et al</sup>	1802	217		Mtg. assign Metropolitan Life Ins. Co. Thru Mtg. au REM Bk. 1755 pg. 214
11258 Sept 17, 1986	"	"	"		Hunter Ridge Management Corp. Inc.	1802	387		Refer Unit 107-C Hunter Ridge H. P. R. Sec. 12
17636 Sept 19, 1986	"	"	"		Philip A. Crumley <sup>et al</sup>	1802	893	50,000	Lot 257 Devenyer Place Wood Creek
11772 Sept 22, 1986	"	"	"		Jimmie Ray DeRossatt	1803	134	89,950	Lot 53 Deal Lane Sec 2

# REVERSE or MORTGAGEE Index to Real Estate Mortgages — Greenville County, S. C.

REG. U. S. PAT. OFFICE *Chas McCott* County Indexes Since 1888 An Identifying Trade Mark

 Open at Proper Tab according to First Letter or Letters of Name and refer to Buff Sub-Index sheet for page reference.

COTT FAMILY NAME INDEX No. 75 © 1949  
MADE BY THE COTT INDEX COMPANY, COLUMBUS, OHIO  
SOLD BY PHOTO COPY SUPPLY, MAULDIN, S. C.

36  
( )

FILE NUMBER DATE OF RECORD	MORTGAGEES FAMILY NAMES	GIVEN NAMES ABCDEFGH	GIVEN NAMES IJKLMNO	GIVEN NAMES PQRSTUVWXYZ	MORTGAGORS	BOOK	PAGE	Amount	BRIEF DESCRIPTION, LOCATION, ETC. ( Not Warranted )
11863 Sept 23, 1986	Bank				Thomas L. McElmough <sup>et al</sup>	1803	292	81,000	Lot 75 Silverleaf Sec 1A
12226 Sept 25, 1986	"	"	"	"	Wigil Junior Smiley <sup>et al</sup>	1803	835	52,200	Recreation Village - Sec I Lot 57 Paddock Sta
12525 Sept 26, 1986	"	"	"	"	William J. Clarke <sup>et al</sup>	1804	312	80,300	Lot 3 Paris Pointe
12610 Sept 29, 1986	"	"	"	"	David D. Newbark <sup>et al</sup>	1804	403	114,000	Lot 4 Spartan Place Hards
12702 Sept 29, 1986	"	"	"	"	David P. Kendall <sup>et al</sup>	1804	559	66,000	Lot 16 Nalpath Dr. Wade Hampton
13199 Oct 1, 1986	"	"	"	"	Francis M. Alford <sup>et al</sup>	1805	339	81,700	at Leblee Creek Pt F Lot 18 Kunklin Way 200 Ridge
13491 Oct 2, 1986	"	"	"	"	James L. Buchanan <sup>et al</sup>	1805	741	60,000	Driv Lot 25 Rosewood Sec Lynn
14143 Oct 7, 1986	"	"	"	"	William G. Harbrough <sup>et al</sup>	1806	669	38,200	Lot 1 Harrogate Hills
14601 Oct 9, 1986	"	"	"	"	James B. Key <sup>et al</sup>	1807	307	49,550	Hills Creek 200 sp Lot 121 Blue Ridge Dr. Bayside
14604 Oct 9, 1986	"	"	"	"	Phil A. Harris <sup>et al</sup>	1807	329	48,000	Lot 8 Wellhauken Hill
15465 Oct 16, 1986	"	"	"	"	Jeffrey L. Davis <sup>et al</sup>	1808	531	52,500	Lot 59 Jarvis
15708 Oct 17, 1986	"	"	"	"	Louis B. Balog <sup>et al</sup>	1808	824	37,000	Lot 92 Palmetto Downs Sec II
15803 Oct 17, 1986	"	"	"	"	William J. Clarke <sup>et al</sup>	Re-Record 1808	961	80,300	Rem Bk 1804 pg 312 Lot 3 Paris Pointe - for orig see
16115 Oct 21, 1986	"	"	"	"	Charles E. Bianco <sup>et al</sup>	1809	445	112,500	Sugar Creek Sec I Lot 125 Stone Ridge Road
16165 Oct 21, 1986	"	"	"	"	Harold E. Black <sup>et al</sup>	1809	520	39,000	Lot A
16496 Oct 22, 1986	"	"	"	"	Robert Charles Springman <sup>et al</sup>	1809	590	58,200	4 Acres

# REVERSE or MORTGAGEE Index to Real Estate Mortgages — Greenville County, S. C.

REG. U. S. PAT. OFFICE *Chas McCott* County Indexes Since 1888 An Identifying Trade Mark

 Open at Proper Tab according to First Letter or Letters of Name and refer to Buff Sub-Index sheet for page reference.

COTT FAMILY NAME INDEX No. 75 © 1949  
MADE BY THE COTT INDEX COMPANY, COLUMBUS, OHIO  
SOLD BY PHOTO COPY SUPPLY, MAULDIN, S. C.

FILE NUMBER DATE OF RECORD	MORTGAGEES FAMILY NAMES	GIVEN NAMES ABCDEFGHIJ	GIVEN NAMES JKLMNO	GIVEN NAMES PQRSTUVWXYZ	MORTGAGORS	BOOK	PAGE	Amount	BRIEF DESCRIPTION, LOCATION, ETC. ( Not Warranted )
16421 Oct 23, 1986	Bank	City Federal Savings			John P. Beaty, Jr. <sup>etal</sup>	1809	943	79,950	Providence Sec 4 Lot 194 Appemattof Dr
16658 Oct. 24, 1986	"	"	"		James M. Greene, Jr. <sup>etal</sup>	1810	423	43,000	Lot Belmont Hts.
16766 Oct. 24, 1986	"	"	"		David L. Alexander <sup>etal</sup>	1810	545	66,500	Dellvata Hts. Chuck Spg. Jr. Lots 1 + 2 Marie Louisa Dr
16860 Oct 27, 1986	"	"	"		Samuel L. Cilli <sup>etal</sup>	1810	669	58,500	Wood Harbor Lot 17 Wood Harbor Dr
16875 Oct 27, 1986	"	"	"		Lynn F. Schwetach <sup>etal</sup>	1810	749	911	200 Lot 127 Dune Tree Rd Drive
16953 Oct 27, 1986	"	"	"		David S. Parker <sup>etal</sup>	1810	888	74,000	Lot 52 Jan Area
17029 Oct 28, 1986	"	"	"		Gregory V. Scott <sup>etal</sup>	1811	19	95,000	Sugar Creek Lot 28 Sugarcane Ct
17081 Oct 28, 1986	"	"	"		Kathleen E. Anderson <sup>etal</sup>	1811	101	32,000	Deussen Pl. Lot 186 Longstreet Dr
17123 Oct 28, 1986	"	"	"		William J. Horburgh <sup>etal</sup>	Remora 1811	201	38,200	Big Maple Remora 1806 pg 669 Lot 7 Harrogate Hills. Dr
17008 Oct 28, 1986	"	"	"		N. Crawford Poe <sup>etal</sup>	1811	283	133,250	Lot 32 + pt lot 31 Cor. McDaniel Ave + Ben St McDaniel Hts
17438 Oct 30, 1986	"	"	"		Eric A. Thomas <sup>etal</sup>	1811	667	74,200	Sec 10 Lot 158 Deussen Pl
17487 Oct 30, 1986	"	"	"		Gary L. Nemere <sup>etal</sup>	1811	767	66,400	Deussen Ave. pt lot 76 Cor. Sunset Dr +
17832 Oct 31, 1986	"	"	"		Jeffrey L. Lewis <sup>etal</sup>	1812	454	80,000	Lot 117 Lake Forest Sec II
17928 Nov 3, 1986	"	"	"		William C. Robinson, Jr. <sup>etal</sup>	1812	553	80,000	Lot 30 Wood Creek Sec 2
17927 Nov 3, 1986	"	"	"		Richard D. Lewis <sup>etal</sup>	1812	557	68,000	Lot 71 Westcliff
18032 Nov 3, 1986	"	"	"		Trailer R. Lewis <sup>etal</sup>	1812	751	52,000	Nestle Estb. Sec III pt lot 359 Lakeside Rd Sub.



# REVERSE or MORTGAGEE Index to Real Estate Mortgages — Greenville County, S. C.

REG. U. S. PAT. OFFICE *Chas McCott* County Indexes Since 1888 An Identifying Trade Mark

 Open at Proper Tab according to First Letter or Letters of Name and refer to Buff Sub-Index sheet for page reference.


COTT FAMILY NAME INDEX No. 75 © 1949  
MADE BY THE COTT INDEX COMPANY, COLUMBUS, OHIO  
SOLD BY PHOTO COPY SUPPLY, MAULDIN, S. C.

( )

FILE NUMBER DATE OF RECORD	MORTGAGEES FAMILY NAMES	GIVEN NAMES ABCDEFGH	GIVEN NAMES IJKLMNO	GIVEN NAMES PQRSTUVWXYZ	MORTGAGORS	BOOK	PAGE	Amount	BRIEF DESCRIPTION, LOCATION, ETC. ( Not Warranted )
18030 Nov 3, 1986	Bank		City Federal Savings		Thomas E. Quantrell	1812	755	78,750	Lot 41 Wacker Crossing
18063 Nov 3, 1986	"	"	"		Keith L. Hayes <sup>tel</sup>	1812	938	95,000	Lot 82 Pigeon Point
18246 Nov 4, 1986	"	"	"		James Phillip Boyer <sup>tel</sup>	1813	118	55,000	Lot 207 & pt Lot 206 Hiawatha
18287 Nov 4, 1986	"	"	"		James M. Greene, Jr. <sup>tel</sup>	Re record		.00	see Re record 1810 pg 423
18437 Nov 5, 1986	"	"	"		Samuel C. Proctor <sup>tel</sup>	1813	468	98,000	Lot Belmont Hts. See orig mty
18479 Nov 5, 1986	"	"	"		Lynn F. Schweback <sup>tel</sup>	Re record		.00	Plantation Sec III B
18595 Nov 6, 1986	"	"	"		Charles J. Gentry, Jr. <sup>tel</sup>	1813	695	51,300	Lot 113 Holly Dr in Holly Ave
18591 Nov 6, 1986	"	"	"		Michael Boje-Estes <sup>tel</sup>	1813	756	55,600	see for mty on Re record 1810 pg 749
18649 Nov 6, 1986	"	"	"		Daniel C. Sloughter <sup>tel</sup>	1813	777	67,000	Lot 127 Dove Ave Rd Dove
18866 Nov 7, 1986	"	"	"		James C. Mangum, Jr. <sup>tel</sup>	1814	68	43,200	Deer
18866 Nov 7, 1986	"	"	"		And Pietrzak <sup>tel</sup>	1814	76	60,000	Shuwood Forest
18866 Nov 7, 1986	"	"	"		Michael Dibiarri <sup>tel</sup>	1814	80	43,000	Lot 154 Robin Hood Rd.
18924 Nov 10, 1986	"	"	"		Gene D. Maria <sup>tel</sup>	1814	267	93,600	Beaufield, what Sec II
18988 Nov 10, 1986	"	"	"		Richard H. Massee <sup>tel</sup>	1814	346	60,700	Lot 37 Luddbrook Rd.
19161 Nov 11, 1986	"	"	"		Deborah J. Fowler <sup>tel</sup>	1814	608	42,000	Sec II Mauldin
19174 Nov 11, 1986	"	"	"		Betty G. Wilson	1814	649	30,000	Lot 102 Whitney Ct Hillsborough

# REVERSE or MORTGAGEE Index to Real Estate Mortgages — Greenville County, S. C.

REG. U. S. PAT. OFFICE *Chas McCott* County Indexes Since 1888 An Identifying Trade Mark

 Open at Proper Tab according to First Letter or Letters of Name and refer to Buff Sub-Index sheet for page reference.

COTT FAMILY NAME INDEX No. 75 © 1949  
MADE BY THE COTT INDEX COMPANY, COLUMBUS, OHIO  
SOLD BY PHOTO COPY SUPPLY, MAULDIN, S. C.

FILE NUMBER DATE OF RECORD	MORTGAGEES FAMILY NAMES	GIVEN NAMES ABCDEFGHIJ	GIVEN NAMES JKLMNOPQ	GIVEN NAMES RSTUVWXYZ	MORTGAGORS	BOOK	PAGE	Amount	BRIEF DESCRIPTION, LOCATION, ETC. ( Not Warranted )
19726 Nov 13, 1986	Bank		City Federal Savings		<i>etd</i> William C. Holley	1815	250	.00 72,750	Sec II Lot 68 Holly Tree Ph II
19779 Nov 13, 1986	"	"	"		James M. Anderson	1815	336	.00 53,200	Richmond Hills Lot 42 Kennarock Cir
19906 Nov 14, 1986	"	"	"		<i>etd</i> Mitchell G. Nelson	1815	571	.00 101,650	Lots 9+10 Clark Manor
20121 Nov 17, 1986	"	"	"		<i>etd</i> John C. English	1815	986	.00 43,000	Lot 74 Eastdale
20455 Nov 18, 1986	"	"	"		<i>etd</i> Randy Kease	1816	331	.00 32,900	Sec I Lot 24 Rockvale Gayle St
20536 Nov 19, 1986	"	"	"		Mary Knighton Brittain	1816	516	.00 80,000	Acres 1.0 Acres Curtis St also .31
20616 Nov 19, 1986	"	"	"		<i>etd</i> Alvin B. Pauly	1816	599	.00 78,800	Lot 140 + pt lot 141 Dove Tree
20735 Nov 20, 1986	"	"	"		<i>etd</i> Richard A. Rude	Re-Record 1816	799	.00 30,050	Improvement Rem. Bk. 1997ff. 408 Lot 5 Pass. In Mountain View
20878 Nov 21, 1986	"	"	"		<i>etd</i> Roland Richter	1817	59	.00 47,700	Lot 317 Poinsettia Sec I Sircle
21010 Nov 21, 1986	"	"	"		Thomas L. Beard <i>etd</i>	1817	203	.00 59,800	Land Co. Lots 16+18 Yarnoz St. Stone
21094 Nov 24, 1986	"	"	"		William Ellis Jackson <i>etd</i>	1817	380	.00 100,700	Co. Moultrie Dr. + Tharmon Dr. Lot 35 Holly Creek Ests.
21089 Nov 26, 1986	"	"	"		<i>etd</i> Daniel C. Sloughter	Re-Record 1817	392	.00 67,000	Improv. sec Rem. Bk. 1813ff. 777 Lot 11 Atwood Co.
21288 Nov 25, 1986	"	"	"		<i>etd</i> Ronald G. Hartly	1817	679	.00 116,800	Holly Tree Plantation, Sec III Lot 15 + pt lot 14 Eastwood Dr
21390 Nov 25, 1986	"	"	"		Paula M. Schmidt	1817	905	.00 74,000	4 Acres South Baldwin Rd
21389 Nov 25, 1986	"	"	"		<i>etd</i> Pamela H. Jennings	1817	911	.00 52,000	Lot 2000000 Dr. Butler Dr
21424 Nov 26, 1986	"	"	"		<i>etd</i> Sid H. Bardelon	1818	81	.00 64,000	Brook Forest Lot 91 White Oak Or Pine

# REVERSE or MORTGAGEE Index to Real Estate Mortgages — Greenville County, S. C.

REG. U. S. PAT OFFICE *McCott* County Indexes Since 1888 An Identifying Trade Mark

Open at Proper Tab according to First Letter or Letters of Name and refer to Buff Sub-Index sheet for page reference.

COTT FAMILY NAME INDEX No. 75 © 1949  
MADE BY THE COTT INDEX COMPANY, COLUMBUS, OHIO  
SOLD BY PHOTO COPY SUPPLY, MAULDIN, S. C.

( )

FILE NUMBER	MORTGAGEES FAMILY NAMES	GIVEN NAMES ABCDEFGHIJ	GIVEN NAMES KLMNO	GIVEN NAMES PQRSTUVWXYZ	MORTGAGORS	BOOK	PAGE	Amount	BRIEF DESCRIPTION, LOCATION, ETC. ( Not Warranted )
DATE OF RECORD									
21483									
Nov 26, 1986	Bank	City Federal	Savings		James C. Henderson <sup>etd</sup>	1818	219	72,000	Ridge Lot 19 Spruce Ln. Chandler
21516	"	"	"		Bobby Lee Jugate <sup>etd</sup>	1818	298	36,000	Beechwood Hills Lot 2 & pt lot 3 Beechwood Dr
21627	"	"	"		David R. Kostgal	1818	448	73,000	Ph I Lot 215 Hunters Woods Sec II
21621	"	"	"		William P. Deulin <sup>etd</sup>	1818	468	37,550	Lot 18 Stewart St. Hamatemak
21670	"	"	"		George R. Jewell <sup>etd</sup>	1818	514	126,350	Silverleaf Sec 5 Lot 212 East Silverleaf St
21804	"	"	"		Nancy Connelly Halcomb	1818	697	64,000	High Prop Reg. Unit 7-B Sugar Creek Villas
21810	"	"	"		M. Barry McKinney <sup>etd</sup>	1818	706	59,400	Lot 10 Maple Dr
22006	"	"	"		Gary L. Hummer <sup>etd</sup>	Re record 1819	127	66,400	pt lot 76 Cor. Sunset Dr & Wallamaw Ave. For by mtg on Re record 1811 pg 767
22105	"	"	"		Richard D. Schliesman <sup>etd</sup>	1819	131	78,000	Sec VII Lot 61 Hunters Woods
22148	"	"	"		David E. Castlebury <sup>etd</sup>	1819	292	38,150	Redwood Dr Lot 145 & pt lot 144
22315	"	"	"		Charles J. Bentley, Jr.	Re record 1819	586	51,300	Unit: Sub div 1813 pg 695 Lot 37 Edwards Road Edwards
22394	"	"	"		Lynn F. Schwebach <sup>etd</sup>	Re record 1819	686	86,000	Lot 127 Stone Lane Rd. Stone Lane 20 sq ft mtg - on Re record 1810 pg 749 & Re record 1813 pg 604
22465	"	"	"		Dennis L. Zimmerman <sup>etd</sup>	1819	805	41,500	Lot 25 Thomas Street Morningside
22607	"	"	"		Timothy Lee Johnson <sup>etd</sup>	1820	56	120,000	Lot 762 Sugar Creek Sec III

# REVERSE or MORTGAGEE Index to Real Estate Mortgages — Greenville County, S. C.

REG. U. S. PAT. OFFICE *Chas. McCott* County Indexes Since 1888 An Identifying Trade Mark

 Open at Proper Tab according to First Letter or Letters of Name and refer to Buff Sub-Index sheet for page reference.

COTT FAMILY NAME INDEX No. 75 © 1949  
MADE BY THE COTT INDEX COMPANY, COLUMBUS, OHIO  
SOLD BY PHOTO COPY SUPPLY, MAULDIN, S. C.

FILE NUMBER DATE OF RECORD	MORTGAGEES FAMILY NAMES	GIVEN NAMES ABCDEFGHIJ	GIVEN NAMES KLMNO	GIVEN NAMES PQRSTUVWXYZ	MORTGAGORS	BOOK	PAGE	Amount	BRIEF DESCRIPTION, LOCATION, ETC. ( Not Warranted )
22924 Dec 8, 1986	Bank				Richard B. Skilton <sup>et al</sup>	1820	477	.00 111,900	Sugar Creek Sec I Lot 307 Stone Ridge Ct
22937 Dec 8, 1986	"	"	"		Sam C. White <sup>et al</sup>	1820	485	.00 114,000	Sugar Creek Sec I Lot 180 Oak Ridge Ct
22981 Dec 8, 1986	"	"	"		Elizabeth M. Ballinger	1820	601	.00 32,000	Lot 34 Laurel Lake Sec II
24032 Dec 8, 1986	"	"	"		Neil McDevot Simmons	1820	664	.00 70,000	Lot 20 Partridge Ln
24512 Dec 11, 1986	"	"	"		Gregory A. Rogers <sup>et al</sup>	1821	420	.00 40,500	Lot 36, Batesview Dr.
24679 Dec 12, 1986	"	"	"		Roland Richter <sup>et al</sup>	Re-Record 1821	666	.00 81,500	For mtg. rec'd 1812 p. 59 Lot 317 Pommetti Sec I Hill
24917 Dec 15, 1986	"	"	"		Robert A. Moore <sup>et al</sup>	1821	988	.00 73,000	Mauldin Lot 63 Terraced Woods Sec II
25014 Dec 15, 1986	"	"	"		Livingston Witt <sup>et al</sup>	1822	33	.00 71,200	Hills Lot 7 Velma Dr Taylor
24950 Dec 15, 1986	"	"	"		Pamela H. Jennings <sup>et al</sup>	Re-record 1822	267	.00 52,000	Lot Terraced Dr Butler Sp & Rembrand Rd
25364 Dec 16, 1986	"	"	"		Lawrence W. Conklin <sup>et al</sup>	1822	571	.00 95,000	1.21 Acres Cor. Roe Ford Rd
25602 Dec 18, 1986	"	"	"		Loyd Sizemore <sup>et al</sup>	1823	105	.00 99,450	Sugar Creek Lane Lot 138 Sugar Creek map 4 Sec I
25997 Dec 19, 1986	"	"	"		Richard H. Mason <sup>et al</sup>	Re-record 1823	726	.00 60,700	mtg. rec'd 1814 p. 346 Lot 32 Northwood Sec I 2 or mg
26242 Dec 22, 1986	"	"	"		Fred E. Renslow, III	1824	220	.00 52,400	Sec I & II Unit 7-A Wenwood Downs
26153 Dec 22, 1986	"	"	"		Nancy Connelly Halcombe	Re-record 1824	245	.00 64,000	Unit 7-B Sugar Creek Villas
"	"	"	"		"	Re-record 1824	245	.00	High Prop. Reg. 2 or mg mtg. rec'd REC book 9818 p. 697
26300 Dec 23, 1986	"	"	"		James Robert Short, <sup>et al</sup>	1824	320	.00 65,000	Lot 11, Bridgewood Ave. Forest Hills

# REVERSE or MORTGAGEE Index to Real Estate Mortgages — Greenville County, S. C.

56

REG. U. S. PAT OFFICE *Chas McCott* County Indexes Since 1888 An Identifying Trade Mark

Open at Proper Tab according to First Letter or Letters of Name and refer to Buff Sub-Index sheet for page reference.

COTT FAMILY NAME INDEX No. 75 © 1949  
MADE BY THE COTT INDEX COMPANY, COLUMBUS, OHIO  
SOLD BY PHOTO COPY SUPPLY, MAULDIN, S. C.

( )

FILE NUMBER	MORTGAGEES FAMILY NAMES	GIVEN NAMES ABCDEFGH	GIVEN NAMES IJKLMNO	GIVEN NAMES PQRSTUVWXYZ	MORTGAGORS	BOOK	PAGE	Amount	BRIEF DESCRIPTION, LOCATION, ETC. ( Not Warranted )
DATE OF RECORD									
26345								.00	
Dec. 23, 1986	Bank				Dwayne E. Wood, et al	1824	359	81,000	Lot 189, Cantrake II, Sec. II
28190	"	"	"	"				.00	
Jan. 5, 1987	"	"	"	"	Diane V. Burns, et al	1827	312	54,000	Lot 26 - Enclave Hills
28205	"	"	"	"				.00	Sugar Lake Court
Jan. 5, 1987	"	"	"	"	Douglas F. Woods, et al	1827	332	120,000	Lot 244, map 4, Sec. 1, Sugar Creek
28592	"	"	"	"				.00	unrecord
Jan 7, 1987	"	"	"	"	Elizabeth M. Ballenger	1827	951	32,000	Lot 34 Forest Lake Ph I seat II
28758	"	"	"	"				.00	700 sq. Prop. Reg
Jan. 8, 1987	"	"	"	"	Dennis M. Basswell	1828	203	80,550	Unit 15 - L Sugar Creek Villa
29773	"	"	"	"	William Earl Martin et al	1829	830	107,350	Bennett St.
Jan 16, 1987	"	"	"	"	Allen Robert Early et al	1830	150	55,300	Lot 3 Cr Poinsett Ave &
29991	"	"	"	"				.00	
Jan 19, 1987	"	"	"	"	D. Richard Stroup	1830	290	81,600	Lot 23 Walden Pond
30038	"	"	"	"				.00	
Jan 19, 1987	"	"	"	"	Henry J. Buson, III	1830	659	59,200	Lot 128 Dewey Pl. Sub
30251	"	"	"	"				.00	Ph 1 For orig on Rem Ph 1818 pg 448
Jan 20, 1987	"	"	"	"	David R. Kostyal	Re-record		73,000	Lot 215 Hunter Woods Sub
30248	"	"	"	"				.00	Map 4 Jew org mtg see Rem Book 1833 pg 105
Jan 20, 1987	"	"	"	"	Joy I. Sizemore, Jr	1830	864	99,450	Lot 138 Sugar Creek Tr. Seat
30381	"	"	"	"				.00	Creek Ph I
Jan 21, 1987	"	"	"	"	Kenneth B. Williams	1831	234	99,450	Lot 19 Kindlin Way Public
30617	"	"	"	"				.00	
Jan 26, 1987	"	"	"	"	Erick E. Sprague	1831	454	146,000	Lot 29 Kiulaa Creek
30727	"	"	"	"				.00	
Jan 26, 1987	"	"	"	"	Jessie D. Park	1831	839	45,000	Lot Batesville Rd
30860	"	"	"	"				.00	
Jan 27, 1987	"	"	"	"	Beverly J. Edge	1831	895	85,000	Lot 20 Austin Sp
30870	"	"	"	"				.00	For mtg on Rem Ph 1812 pg 755
Jan 27, 1987	"	"	"	"	Thomas E. Quantrell	1832	430		mtg descr. - 3rd Nov 1888 mtg. log.
31087	"	"	"	"				.00	
Jan 28, 1987	"	"	"	"				.00	

# REVERSE or MORTGAGEE Index to Real Estate Mortgages — Greenville County, S. C.

REG. U. S. PAT. OFFICE *Chas. McCott* County Indexes Since 1888 An Identifying Trade Mark

 Open at Proper Tab according to First Letter or Letters of Name and refer to Buff Sub-Index sheet for page reference.

COTT FAMILY NAME INDEX No. 75 © 1949  
MADE BY THE COTT INDEX COMPANY, COLUMBUS, OHIO  
SOLD BY PHOTO COPY SUPPLY, MAULDIN, S. C.

FILE NUMBER DATE OF RECORD	MORTGAGEES FAMILY NAMES	GIVEN NAMES ABCDEFGHIJ	GIVEN NAMES JKLMNOPQ	GIVEN NAMES RSTUVWXYZ	MORTGAGORS	BOOK	PAGE	Amount	BRIEF DESCRIPTION, LOCATION, ETC. ( Not Warranted )
31212 Jan 29, 1987	Bank				Wesley Wayne Edwards <sup>etal</sup>	1832	698	31,700	Lot 58 Edgewood Dr
31289 Jan 30, 1987	"	"	"		John G. Roark <sup>etal</sup>	1832	888	75,000	Lot 206 East Blueleaf St
31467 Jan 30, 1987	"	"	"		Chaudette K. Boland	1833	232	30,750	Lot 14 The Oaks
31610 Feb 2, 1987	"	"	"		Mariano J. Schillaci <sup>etal</sup>	1833	399	26,000	Unit 17-B Wildaire - Merry
31734 Feb 2, 1987	"	"	"		Randy A. Madden <sup>etal</sup>	1833	629	32,300	Lot 20 + 21 Cannon Ave
31612 Feb 2, 1987	"	"	"		Clarence E. Kanipe, Jr. <sup>etal</sup>	1833	454	62,950	Lot 31 Walker Crossing
32280 Feb 5, 1987	"	"	"		Jeffrey Ernest Gullett <sup>etal</sup>	1834	740	54,000	Lot 10 Bradley Station
32511 Feb 9, 1987	"	"	"		Charles H. Brown, Jr. <sup>etal</sup>	1835	172	79,650	Lot 76 Lovington Rd Northwood
32765 Feb 10, 1987	"	"	"		Scott M. Erner <sup>etal</sup>	1835	505	72,000	Lot 95 Andalusian Trail
33110 Feb 12, 1987	"	"	"		Robert R. Ridgeway <sup>etal</sup>	1836	189	46,000	1.65 acres Clairmont Ridge
33119 Feb 12, 1987	"	"	"		J. Barry Simperton <sup>etal</sup>	1836	270	92,800	Lot 327 Deveney Place Sec 13
33206 Feb 13, 1987	"	"	"		Gray K. Mithal <sup>etal</sup>	1836	437	124,000	Lot 597 Sugar Creek Sec 11
33399 Feb 16, 1987	"	"	"		J. Charles Barrett <sup>etal</sup>	1836	763	82,000	Lot Hampton Inn
33530 Feb 17, 1987	"	"	"		Jaine Echeverri <sup>etal</sup>	1836	983	82,500	Lot 3 Oak Meadow
33643 Feb 18, 1987	"	"	"		Mark A. Albertuli	1837	113	98,400	Lot 40 Dildwood Rd
33811 Feb 19, 1987	"	"	"		Timothy P. Garrick <sup>etal</sup>	1837	417	74,000	Lot 70 Longstreet Dr. Sec 1



# REVERSE or MORTGAGEE Index to Real Estate Mortgages — Greenville County, S. C.

56

REG. U. S. PAT. OFFICE *Chas McCott* County Indexes Since 1888 An Identifying Trade Mark

Open at Proper Tab according to First Letter or Letters of Name and refer to Buff Sub-Index sheet for page reference.

COTT FAMILY NAME INDEX No. 75 © 1949  
MADE BY THE COTT INDEX COMPANY, COLUMBUS, OHIO  
SOLD BY PHOTO COPY SUPPLY, MAULDIN, S. C.

( )

FILE NUMBER DATE OF RECORD	MORTGAGEES FAMILY NAMES	GIVEN NAMES ABCDEFGH	GIVEN NAMES IJKLMNO	GIVEN NAMES PQRSTUWXYZ	MORTGAGORS	BOOK	PAGE	Amount	BRIEF DESCRIPTION, LOCATION, ETC. ( Not Warranted )
33986 Jul 20, 1987	Bank				Jesse B. Vaughan, Jr. <sup>util</sup>	1837	819	32,000	Lot East Lee Rd
34177 Jul 23, 1987	"	"	"	"	Timothy R. Sumner <sup>util</sup>	1838	251	94,500	Popple Creek Sect II PH II Lot 53 Popple Creek way
34555 Jul 25, 1987	"	"	"	"	Paula M. Schmidt	Re-Record 1839	14	74,000	for mtg see REH Bk 1817 pg 985 4 acres South Baldwin Rd.
34577 Jul 25, 1987	"	"	"	"	William Ellis Jackson, et al	1839	331		Family su Rem Bl 1817 pg 380 mtg assign Fed Home Loan Mtg Corp
34766 Jul 26, 1987	"	"	"	"	Leroy H. McAister III <sup>util</sup>	1839	386	84,000	Lot 342 Dungeness Pl. Sec 13
34915 Jul 27, 1987	"	"	"	"	David J. Mays et al	1839	617	67,150	Plas 1.75 Acres Satterfield Road Satterfield
34988 Jul 27, 1987	"	"	"	"	Robert M. Price et al	1839	780	141,650	Lot 740 Sugar Creek Sec 13 Mtg 2
35062 Jul 27, 1987	"	"	"	"	W. John Henry III <sup>et al</sup>	1839	928	147,600	Lot 760 Sugar Creek Sec 13 Mtg
35202 Mar 2, 1987	"	"	"	"	Bruce Judson Arnold <sup>util</sup>	1840	255	45,600	Woodforest 2.31 Acres Tracy Trail
35245 Mar 2, 1987	"	"	"	"	Edward W. Mathews	1840	267	63,600	Montclair Ave Lot 14 1/2 pt lots 13 & 15
35307 Mar 2, 1987	"	"	"	"	William K. Patterson <sup>util</sup>	1840	381	97,200	Quipart Dr Lot 17 Westchester Rd +
35292 Mar 2, 1987	"	"	"	"	Jack Gillespie <sup>util</sup>	1840	389	26,000	Lot 10 Dorset Lake Sect I PH II
35448 Mar 2, 1987	"	"	"	"	David A. Blondeau <sup>util</sup>	1840	471	72,400	pt lot 80 + 81 Bennington Rd
35217 Mar 2, 1987	"	"	"	"	George R. Ferris et al	1840	682		Family su Rem Bl 1818 pg 514 mtg assigned Fed Home Loan Mtg Corp
35487 Mar 3, 1987	"	"	"	"	Dary M. Blanton et al	1840	723	72,100	Washington Green Sect II Lot 30 Kenilworth Court
35539 Mar 3, 1987	"	"	"	"	Jeffrey Ernest Yelton <sup>et al</sup>	Re-Record 1840	786	54,000	Spring Hill Bl 1834 pg 740 Lot 90 Bradley Station

# REVERSE or MORTGAGEE Index to Real Estate Mortgages — Greenville County, S. C.

REG. U. S. PAT OFFICE *Cott* County Indexes Since 1888 An Identifying Trade Mark


Open at Proper Tab according to First Letter or Letters of Name and refer to Buff Sub-Index sheet for page reference.

COTT FAMILY NAME INDEX No. 75 © 1949  
MADE BY THE COTT INDEX COMPANY, COLUMBUS, OHIO  
SOLD BY PHOTO COPY SUPPLY, MAULDIN, S. C.

FILE NUMBER DATE OF RECORD	MORTGAGEES FAMILY NAMES	GIVEN NAMES ABCDEFGH	GIVEN NAMES IJKLMNO	GIVEN NAMES PQRSTUWXYZ	MORTGAGORS	BOOK	PAGE	Amount	BRIEF DESCRIPTION, LOCATION, ETC. ( Not Warranted )
35715 Mar 4, 1987 36091	Bank				<i>etal</i> Scott M. Ernea	Re Record 1841	63	72,000	Let 95 Indulusion Trail orig mty su REM Bk 1831 pg 839
Mar 5, 1987 36028	"	"	"		<i>etal</i> Francis G. Park	Re record 1841	623	45,000	Let Batisville Rd sec III Jan for mty. su REM Bk 1822 pg 671
Mar 5, 1987 36300	"	"	"		<i>etal</i> Lawrence W. Contain	1841	571		mty. assigned 2nd Home Loan mty Corp
Mar 5, 1987 37242	"	"	"		<i>etal</i> Warren H. Width	1841	904	59,900	Let 74 Wedgfield Sec II for mty su REM Bk 1832 pg 751
Mar 12, 1987 37590	"	"	"		<i>etal</i> Richard La Brounau	Re-Record 1843	165	153,100	Let 36 Weatherly Ln. Chaumont for mty su REM Bk 1839 pg 386
Mar 13, 1987 37863	"	"	"		<i>etal</i> LeRoy H. Mcalister III	Re record 1843	734	84,000	Let 342 Devergen Pl sec 13
Mar 16, 1987 38532	"	"	"		<i>etal</i> Michael E. Mc Shea	1843	961	62,800	Let 29 Walker Crossing for orig 2nd Bk. 1846 pg 389
Mar 18, 1987 38860	"	"	"		<i>etal</i> Jack Dilleapi	Re Record 1845	156	26,000	Let 10 Forest Lake Place I Sec I
Mar 19, 1987 38921	"	"	"		<i>etal</i> Elizabeth m. Ballinger	Re-Record 1845	577	32,000	Let 34 Forest Lake Pl. I Sec II for orig su REM Bk. 1820 pg. 601 Re-record 1827 pg. 951
Mar 20, 1987 39199	"	"	"		<i>etal</i> Michael Stuart Simmons	1845	697	91,800	Let 149 Devergen Pl
Mar 23, 1987 39268	"	"	"		<i>etal</i> Charles A. Majer Jr	1846	90	90,000	Let Brookside Way
Mar 23, 1987 39323	"	"	"		<i>etal</i> Melvin D. Whitley	1846	134	136,800	Let
Mar 23, 1987 39567	"	"	"		<i>etal</i> Steven D. Messer	1846	140	88,000	Let 7 Graystone Ave Chanticleer Sec III
Mar 24, 1987	"	"	"		<i>etal</i> Carl M. Jackson	1846	637	90,000	Let 123 Chapman Rd.

# REVERSE or MORTGAGEE Index to Real Estate Mortgages — Greenville County, S. C.

REG. U. S. PAT. OFFICE *Chas McCott* County Indexes Since 1888 An Identifying Trade Mark

 Open at Proper Tab according to First Letter or Letters of Name and refer to Buff Sub-Index sheet for page reference.

COTT FAMILY NAME INDEX No. 75 © 1949  
MADE BY THE COTT INDEX COMPANY, COLUMBUS, OHIO  
SOLD BY PHOTO COPY SUPPLY, MAULDIN, S. C.

(56)

FILE NUMBER DATE OF RECORD	MORTGAGEES FAMILY NAMES	GIVEN NAMES ABCDEFGH	GIVEN NAMES IJKLMNO	GIVEN NAMES PQRSTUWXYZ	MORTGAGORS	BOOK	PAGE	Amount	BRIEF DESCRIPTION, LOCATION, ETC. ( Not Warranted )
39806 Mar 25, 1987	Bank				George Michael Lombard	1847	46	.00 49,850	lote 33+34 hatchedwood ct
40158 Mar 27, 1987	"				Jesse B. Vaughn <sup>and</sup> Jr	Revised 1847	541	.00 32,000	see Rem Bd. 1837 pg 819 Lot East Lee Rd. Jones mts
40256 Mar 27, 1987	"				Michael D. Harp <sup>and</sup>	1847	683	.00 76,950	Sec I Lot 21 Altamont Forest Dr
40628 Mar 31, 1987	"				Jerry L. Norris <sup>it.1</sup>	1848	309	.00 86,400	Lot 64 Waldain East Sec III
40919 Apr 1, 1987	"				Joyce A. Steadham <sup>AKA Joyce Steadham called 11-3-91</sup>	1848	750	.00 68,000	Lot no 4. Knollwood Hts
41407 Apr 2, 1987	"				Mark A. Maresca <sup>and</sup>	1849	572	.00 135,450	Lot 15 Crescent hwy.
41559 Apr 3, 1987	"				William Mark Sullivan <sup>and</sup>	1849	787	.00 38,000	Simpsonville Lot West Georgia Rd
41977 Apr 6, 1987	"				Ray Robert Nisp <sup>and</sup>	1850	319	.00 48,000	Lot 42 Imperial Hills
42726 Apr 9, 1987	"				Jerry A. Wheeler <sup>and</sup>	1851	249	.00 54,500	Lot 14 Cannon Ests Sec II
43033 Apr 13, 1987	"				C. Carolyn Jenkins <sup>and</sup>	1851	671	.00 38,400	Cherokee Forest Lot 17 Windemere Dr.
43092 Apr 13, 1987	"				Steven R. Mapson <sup>and</sup>	1851	751	.00 90,000	Silverleaf Lot 130 Cheserton Ct. Sec 3
43586 Apr 14, 1987	"				Han Gibson <sup>it.1</sup>	1852	519	.00 81,000	Lot 13 "Russton Place"
43795 Apr 15, 1987	"				Mark K. Johnston <sup>and</sup>	1852	863	.00 79,500	Lot 24 Rockwood Pl.
43891 Apr 16, 1987	"				David K. Stokes <sup>and</sup> III	1852	938	.00 110,000	Lot 148 Silvanleaf Sec 4
44471 Apr 20, 1987	"				Jerry W. Taylor <sup>and</sup>	1853	718	.00 56,500	Rd. Botany Woods Sec II Lot 53 Grantilly Dr + Botany
45453 Apr 24, 1987	"				Jeffrey Ernest Yelton <sup>and</sup>	1855	196	.00	Cup. For mts see RE Bd. 1834 pg 740 Mts assigned Home Loan mts Rem Bd. 1840 pg 786
"	"				" "	1855	196		

# REVERSE or MORTGAGEE Index to Real Estate Mortgages — Greenville County, S. C.

(56)

REG. U. S. PAT OFFICE *Chas. McCott* County Indexes Since 1888 An Identifying Trade Mark

Open at Proper Tab according to First Letter or Letters of Name and refer to Buff Sub-Index sheet for page reference.

COTT FAMILY NAME INDEX No. 75 © 1949  
MADE BY THE COTT INDEX COMPANY, COLUMBUS, OHIO  
SOLD BY PHOTO COPY SUPPLY, MAULDIN, S. C.

FILE NUMBER DATE OF RECORD	MORTGAGEES FAMILY NAMES	GIVEN NAMES ABCDEFGH	GIVEN NAMES IJKLMNO	GIVEN NAMES PQRSTUWXYZ	MORTGAGORS	BOOK	PAGE	Amount	BRIEF DESCRIPTION, LOCATION, ETC. ( Not Warranted )
45456 Apr 24, 1987	Bank	City Federal Savings			D. Richard Stroup	1855	195		Cap for mtg on REMBL 1830 pg 290 Mtg assign Fed Home Loan Mtg
45902 Apr 27, 1987	"	"	"	"	Danell B. Herlong <sup>etal</sup>	1855	917	65,000	Renewer Place Lot 369 Rosebud Ct. Sec 15
46000 Apr 28, 1987	"	"	"	"	Paula M. Schmitt	1855	190		Mtg assign Fed Home Loan mtg cap for mtg on Rem Bl. 1812 pg 905 & re-mort 1935 pg 14
46180 Apr 29, 1987	"	"	"	"	Philip M. Chacee <sup>etal</sup> III	1856	325	61,200	Quail Ridge Lot 9 Phillips Ln. Sec 1
46265 Apr 29, 1987	"	"	"	"	Mark T. Summitt <sup>etal</sup>	1856	438	54,250	Canebrake I Lot 59 Duquesne Dr.
46463 Apr 30, 1987	"	"	"	"	Marty Dwayne Wakefield <sup>etal</sup>	1856	751	73,750	Northwood, Rec III Lot 8 Bendingwood Ct. 7507
46457 Apr 30, 1987	"	"	"	"	C. Carolyn Jenkins <sup>Remort</sup>	1856	779	38,400	Map II for org mtg on REMBL 1851 Lot 17 Cherokee Forest
46752 May 1, 1987	"	"	"	"	Daniel F. Augan <sup>etal</sup>	1857	159	153,100	Lot 23 Holly Tree Ph II Sec I
46834 May 1, 1987	"	"	"	"	James J. Hager <sup>etal</sup>	1857	203	35,000	Plantation Dr. Lot 78 Holly Tree Ph II Sec I
46760 " "	"	"	"	"	Terry D. Culver <sup>etal</sup>	1857	231	71,000	Oaks Lot 48 E. Woodburn Dr. Sec I
46910 May 1, 1987	"	"	"	"	Barbara K. Harris	1857	458	49,900	Lot 94 Forest Lake Ph I Sec I
47241 May 4, 1987	"	"	"	"	Eddie M. Merna <sup>etal</sup>	1857	958	30,400	Tract
47322 May 4, 1987	"	"	"	"	David R. Kostyal	1857	826		Mtg Cap for mtg on REMBL 1818 pg 448 Mtg assign Fed Home Loan Remort Bl 1830 pg 663
47370 May 5, 1987	"	"	"	"	Michael B. Bush <sup>etal</sup>	1858	33	96,900	Red Hunter Woods Lot 42 Sec 3 Phase one, Fathom

# REVERSE or MORTGAGEE Index to Real Estate Mortgages — Greenville County, S. C.

REG. U. S. PAT. OFFICE *Chas McCott* County Indexes Since 1888 An Identifying Trade Mark

 Open at Proper Tab according to First Letter or Letters of Name and refer to Buff Sub-Index sheet for page reference.


COTT FAMILY NAME INDEX No. 75 © 1949  
MADE BY THE COTT INDEX COMPANY, COLUMBUS, OHIO  
SOLD BY PHOTO COPY SUPPLY, MAULDIN, S. C.

( 3 )

FILE NUMBER DATE OF RECORD	MORTGAGEES FAMILY NAMES	GIVEN NAMES ABCDEFGH	GIVEN NAMES IJKLMNO	GIVEN NAMES PQRSTUVWXYZ	MORTGAGORS	BOOK	PAGE	Amount	BRIEF DESCRIPTION, LOCATION, ETC. ( Not Warranted )
47642 May 6, 1987	Bank				<i>etal</i> James D. Knowles	1858	440	78,500	Lot
48712 May 12, 1987	"				<i>etal</i> Charles E. Rodgers jr.	1859	746	90,000	Severely Pointe Sec 1 Lot 68 Alberton way
48713 May 12, 1987	"				<i>etal</i> Jan L. Salkeld	1859	807	94,500	Lot 23 The Oaks, Pebble Creek Pud Ph X Sec 2
48804 May 12, 1987	"				<i>etal</i> Timothy P. Soules	1860	27	34,800	Lot 27 Bancroft St. Grove Sp.
4944 May 13, 1987	"				<i>etal</i> Mark J. Summit	1860	399	54,250	Remond Lot 59 Dugleson Ave (200) R & M Bl 1896 pg 438
49272 May 13, 1987	"				<i>etal</i> David Alan Lodwin	1860	608	60,800	Remond Lot 14 Bray Fox Run Pulham Estd
50100 May 19, 1987	"				<i>etal</i> Clarence Franklin Sharp	1861	669	120,800	Lot 13 Providence Sq. To my sub Rem Bl. 1829 pg. 830
50786 May 19, 1987	"				<i>etal</i> William Earl Martin	1861	867		mtg assigned Fed Home Loan mtg. Corp. Dec 1
51113 May 21, 1987	"				<i>etal</i> Richard H. Davis jr.	1862	583	58,050	Lot 70 Bray Fox Run
51213 May 22, 1987	"				<i>etal</i> Herbert C. Oliver	1863	5	60,050	Lot 93 River Dam
51416 May 22, 1987	"				<i>etal</i> Dilephuman D. Doshu	1863	177	88,350	Lot 91 Holly Tree
51578 May 26, 1987	"				<i>etal</i> William G. Murray	1863	462	38,750	Lot 54 Eastgate Village
51721 May 26, 1987	"				<i>etal</i> William C. Thomas	1863	682	78,000	Lot 223 Hiawatha Dr Rd
51958 May 37, 1987	"				<i>etal</i> Daniel D. Pricker	1863	824	32,100	1.23 acres Petral Club
May 27, 1987	"				<i>etal</i> Mark A. Marocco	1864	125	135,450	Remond sub Rem Bl. 1849 pg 572 Lot 15 Crescent Ave 200pgs

# REVERSE or MORTGAGEE Index to Real Estate Mortgages — Greenville County, S. C.

REG. U. S. PAT OFFICE *Chas McCorkle* County Indexes Since 1888 An Identifying Trade Mark

 Open at Proper Tab according to First Letter or Letters of Name and refer to Buff Sub-Index sheet for page reference.

COTT FAMILY NAME INDEX No. 75 © 1949  
MADE BY THE COTT INDEX COMPANY, COLUMBUS, OHIO  
SOLD BY PHOTO COPY SUPPLY, MAULDIN, S. C.

FILE NUMBER DATE OF RECORD	MORTGAGEES FAMILY NAMES	GIVEN NAMES ABCDEFGH	GIVEN NAMES IJKLMNO	GIVEN NAMES PQRSTUVWXYZ	MORTGAGORS	BOOK	PAGE	Amount	BRIEF DESCRIPTION, LOCATION, ETC. ( Not Warranted )
52156 May 28, 1987	Bank	City Federal	Savings		David G. Hallingsworth <sup>et al</sup>	1864	364	38,900	Lot 31 Chesler
52026 May 28, 1987	"	"	"		Elizabeth M. Ballenger	1863	999		For mtg. on Rem Bl. 1820 ff. 601 mtg. assign. Fed. Home Mtg. Corp Re-record Bl. 1827 ff. 951 Bl. record 1845 ff. 577
52460 May 29, 1987	"	"	"		John L. Varadi <sup>et al</sup>	1864	773	36,000	Lot 13 Edwards Forest Sec II
52485 May 29, 1987	"	"	"		John A. Graven <sup>et al</sup>	1864	848	84,000	PH I Lot 271 Nunter work sec II
52501 "	"	"	"		Brenda J. Messer	1864	889	49,500	Lot 21 Henderson Forest
52563 June 1, 1987	"	"	"		Calvin Campbell <sup>et al</sup>	1864	955	79,650	Lot 51 Mellyx St
52607 June 1, 1987	"	"	"		The Kinell Co	1865	33	80,000	Lot 9 Jovister Woods Sec I
52889 June 1, 1987	"	"	"		William D. Wilder	1865	434	87,750	Downhome Lot 28 Pelham Oaks
52642 June 1, 1987	"	"	"		Leroy H. McAllister <sup>et al</sup>	1865	103		Mtg. Corp. for Mtg. on Rem Bl. 1839 ff. 386 Mtg. assign. Fed. Home Loan
52956 June 2, 1987	"	"	"		Blena Humphrey	1865	610	45,100	Lots 4 & 5 Saint Marks Road
52991 June 2, 1987	"	"	"		Jared A. Austin <sup>et al</sup>	1865	671	153,100	Lot 28 Sugar Mill
53375 June 3, 1987	"	"	"		Larry Keith Alberson <sup>et al</sup>	1866	195	64,550	PH I Lot 12 Diller Creek Ests
53630 June 4, 1987	"	"	"		by P. of atty Betty Bell William Bell <sup>III</sup>	1866	513	62,539	Lot 474 Del Norte Est - Sec II
53675 June 4, 1987	"	"	"		David K. Staben <sup>et al</sup>	Re-record 1866	637	110,000	For Mtg. on Rem Bl. 1852 ff. 938 Lot 148 Pelham Sec I
54686 June 9, 1987	"	"	"		William Mark Sullivan <sup>et al</sup>	1865	665		For mtg. on Rem Bl. 1849 ff. 987 Mtg. assign. Fed. Home Loan Mtg. Corp



# REVERSE or MORTGAGEE Index to Real Estate Mortgages — Greenville County, S. C.

REG. U. S. PAT OFFICE *Chas McCott* County Indexes Since 1888 An Identifying Trade Mark

Open at Proper Tab according to First Letter or Letters of Name and refer to Buff Sub-Index sheet for page reference.


COTT FAMILY NAME INDEX No. 75 © 1949  
MADE BY THE COTT INDEX COMPANY, COLUMBUS, OHIO  
SOLD BY PHOTO COPY SUPPLY, MAULDIN, S. C.

( )

FILE NUMBER DATE OF RECORD	MORTGAGEES FAMILY NAMES	GIVEN NAMES ABCDEFGHIJ	GIVEN NAMES JKLMNOPQ	GIVEN NAMES RSTUVWXYZ	MORTGAGORS	BOOK	PAGE	Amount	BRIEF DESCRIPTION, LOCATION, ETC. ( Not Warranted )
54229 June 8, 1987	Bank		City Federal Savings		Dary Scott Finley <sup>etal</sup>	1867	236	65,700	Phas II Lot 13 Rosemont Dr. Dunbar Hts
54324 June 8, 1987	"	"	"	"	Paul V. Catalana <sup>etal</sup>	1867	339	128,250	Lot 101 Sibley Dr. 1B
54377 June 8, 1987	"	"	"	"	Charles W. Petty <sup>etal</sup>	1867	382	128,000	lot 52 Holly Tree Plantation
54703 June 9, 1987	"	"	"	"	Edward H. Thompson <sup>etal</sup>	1867	715	152,250	Lot 26 Shadwood
54761 June 10, 1987	"	"	"	"	Frederick H. Wheeler <sup>etal</sup>	1867	856	108,000	Lot 466 Sugar Creek May 2
54785 June 10, 1987	"	"	"	"	by ety. in part Sharon Wilson William C. Moore <sup>etal</sup>	1867	860	166,500	Lot 63 Club Forest
55221 June 11, 1987	"	"	"	"	Kenneth L. Ogle <sup>etal</sup>	1868	358	20,760	Area II Lot 21 Maywood Dr. Hornetwood
55387 June 12, 1987	"	"	"	"	Brenda G. Messer <sup>etal</sup>	1868	640	49,500	mtg see Rem bk 1864 pg 889 Lot 21 Henderson Forest sub for org
55473 June 15, 1987	"	"	"	"	William L. Hankison, <sup>etal</sup>	1868	778	60,300	Notes Estates Sec II Lot 249 Clemons Dr. Wel
55871 June 16, 1987	"	"	"	"	Tyler W. Johns	1869	231	110,000	Lot 35 Pebble Valley
55998 June 17, 1987	"	"	"	"	Richard W. McCall, <sup>etal</sup>	1869	407	80,000	Lot 34 Aberdeen Ave.
56191 June 17, 1987	"	"	"	"	Dodd J. Sexton	1869	560		Cap for mtg see Rem bk 1847 pg 861 Mtg assigned to Federal Home Loan Mtg
56693 June 19, 1987	"	"	"	"	Charles E. Bianco, <sup>etal</sup>	1870	260	112,500	for org mtg see Rem bk 1809 pg 445 Lot 165 Sugar Creek Sec 1
57343 June 23, 1987	"	"	"	"	J. R. Banker, <sup>etal</sup>	1871	124	72,660	Sec 1 Lot 129 Ore Gray Fox Run
57362 June 24, 1987	"	"	"	"	Stephen C. Roggy <sup>etal</sup>	1871	184	75,255	Lot 27
57732 June 25, 1987	"	"	"	"	Dennis R. Hills, <sup>etal</sup>	1871	616	140,000	Lot 20 Sugar Mill Rd.

# REVERSE or MORTGAGEE Index to Real Estate Mortgages — Greenville County, S. C.

REG. U. S. PAT OFFICE *Cott* County Indexes Since 1888 An Identifying Trade Mark

 Open at Proper Tab according to First Letter or Letters of Name and refer to Buff Sub-Index sheet for page reference.

COTT FAMILY NAME INDEX No. 75 © 1949  
MADE BY THE COTT INDEX COMPANY, COLUMBUS, OHIO  
SOLD BY PHOTO COPY SUPPLY, MAULDIN, S. C.


FILE NUMBER DATE OF RECORD	MORTGAGEES FAMILY NAMES	GIVEN NAMES ABCDEFGHIJ	GIVEN NAMES JKLMNO	GIVEN NAMES PQRSTUVWXYZ	MORTGAGORS	BOOK	PAGE	Amount	BRIEF DESCRIPTION, LOCATION, ETC. ( Not Warranted )
57761 June 25, 1987	Bank	City	Federal Savings		Philip C. Thompson, etal	1871	637	.00 144,000	Lake New, Sec 2 Lot 26 Emerald Way, Parkin Cap. Fed Mtgs Res. Bk. 1850 p. 319 Mtg assign Fed Home loan mtg
57666 June 25, 1987	"	"	"	"	Ray Robert Nix etal	1871	544		
57960 June 26, 1987	"	"	"	"	Bruce A. Stephen	1871	938		Lot 61 Wedgfield Sec II
58094 June 29, 1987	"	"	"	"	K. L. Pao, etal	1872	149	.00 119,900	Lot 145 Blueleaf Sec 4
58147 June 29, 1987	"	"	"	"	William E. Rhymer, Jr.	1872	232	.00 81,000	Lot 1, Terra Coast Lake Forest Sec 2
58244 June 29, 1987	"	"	"	"	Daniel L. Moyd, etal	1872	322	.00 67,500	Lot 106 Hermitage Rd.
58239 June 29, 1987	"	"	"	"	Thomas G. DiFusco, etal	1872	308	.00 46,554	Pt Lot 47 + 48 Sec C
58247 June 29, 1987	"	"	"	"	Melinda B. Sullivan	1872	330	.00 161,000	Lot 26 Summerplace
58556 June 30, 1987	"	"	"	"	Randy G. Packard, etal	1872	813	.00 37,734	Lot 1.03 ac.
24 July 1, 1987	"	"	"	"	Timothy A. Briscoe etal	1873	230	.00 49,045	2.83 acres
96 July 1, 1987	"	"	"	"	William S. Roberts etal	1873	282	.00 84,700	Lot 5 Merisfield Pt. Creek PWD PH I & II
135 July 1, 1987	"	"	"	"	Druman E. Hornsley	1873	456	.00 62,500	Lot 18 The Oaks Pk. Sec II
173 July 1, 1987	"	"	"	"	Perry W. Dard II etal	1873	551	.00 130,000	Lot Wycliffe Dr Downs
175 July 1, 1987	"	"	"	"	Jamie M. Pare	1873	559	.00 69,027	Unit 10-B Everwood
285 July 1, 1987	"	"	"	"	John C. Jamison	1873	668	.00 128,000	Lot 14 Spartan Pl
412 July 2, 1987	"	"	"	"	Terry W. Taylor etal	Re-Renal 1873	841	.00 56,550	Sec II Sugar Blk 1853 p. 718 Lot 53 Botany Road Botany Wood

# REVERSE or MORTGAGEE Index to Real Estate Mortgages — Greenville County, S. C.

REG. U. S. PAT OFFICE *Chas McCorkle* County Indexes Since 1888 An Identifying Trade Mark

 Open at Proper Tab according to First Letter or Letters of Name and refer to Buff Sub-Index sheet for page reference.


COTT FAMILY NAME INDEX No. 75 © 1949  
MADE BY THE COTT INDEX COMPANY, COLUMBUS, OHIO  
SOLD BY PHOTO COPY SUPPLY, MAULDIN, S. C.



FILE NUMBER DATE OF RECORD	MORTGAGEES FAMILY NAMES	GIVEN NAMES ABCDEFGHIJ	GIVEN NAMES JKLMNOPQ	GIVEN NAMES RSTUVWXYZ	MORTGAGORS	BOOK	PAGE	Amount	BRIEF DESCRIPTION, LOCATION, ETC. ( Not Warranted )
651 July 6, 1987	Bank		City Federal Savings		Veronica D. Lucas	1874	154	52,000	Lot 41 Avondale Court
851 July 6, 1987	"	"	"		Don Mark Cochran	1874	381	100,000	Lot 34 Holly Tree Pl
1248 July 8, 1987	"	"	"		Dendrick Landrock Jr.	1874	888	56,207	Lot 91 Glendale
1726 July 9, 1987	"	"	"		John S. Graves	Re-record 1875	402	84,000	Lot 271 Hunters Woods Sec II
2317 July 14, 1987	"	"	"		Gary Scott Finley	Re-Record 1876	66	65,700	Mr. Finley's RE in BB 1867 pg. 236 Lot 13 W. Rosemont & Clarendon
2457 July 14, 1987	"	"	"		C. Joe Miller	1876	307	57,000	Lot 291 Appomattox Mr. Powderhouse
2548 July 15, 1987	"	"	"		Calvin Bruce Harris	1876	412	68,404	Lot W31 Whippoorwill
2857 July 16, 1987	"	"	"		John E. Dwyer	1876	715	56,500	Lot 264 Hunters Wood, Sec II Pl
2945 July 16, 1987	"	"	"		Thomas A. Sencik	1876	856	83,900	Lot 25 Dove Tree Shirley Ct.
3444 July 20, 1987	"	"	"		Veronica D. Lucas	Re-Record 1877	406	52,000	Lot 41 Holly Tree Avondale
3491 July 20, 1987	"	"	"		Jennie M. Parr	Re-Record 1877	450	69,027	see info on rem BK 1873 pg. 559 Unit 10 - W. Wood Town Pl
3346 July 20, 1987	"	"	"		Ronald Gary Clyde	1877	274	44,218	Lot 541 Western Sec II
3424 July 20, 1987	"	"	"		Kenneth B. Williams	1877	400		Mtg. Corp. for Mtg. see BK. 1831 pg. 234 Mtg. assign. Fed Home Loan
3587 July 21, 1987	"	"	"		Steven R. Maxson	1877	686		for mtg. see Rem BK. 1851 pg. 751 mtg. assign. Fed Home Loan Mtg. Corp.
3717 July 21, 1987	"	"	"		Melvin D. Whittley	1877	727		for mtg. see Rem BK. 1846 pg. 134 mtg. assign. Fed Home Loan Mtg. Corp.
3998 July 22, 1987	"	"	"		Philip C. Thompson	Re-Record 1878	67	144,000	29. for info see Rem BK. 1871 pg. 637 Lot 26 Diamond Way Butler

# REVERSE or MORTGAGEE Index to Real Estate Mortgages — Greenville County, S. C.

REG. U. S. PAT OFFICE *Chas. McCulloch* County Indexes Since 1888 An Identifying Trade Mark

 Open at Proper Tab according to First Letter or Letters of Name and refer to Buff Sub-Index sheet for page reference.

COTT FAMILY NAME INDEX No. 75 © 1949  
MADE BY THE COTT INDEX COMPANY, COLUMBUS, OHIO  
SOLD BY PHOTO COPY SUPPLY, MAULDIN, S. C.

FILE NUMBER DATE OF RECORD	MORTGAGEES FAMILY NAMES	GIVEN NAMES ABCDEFGHIJ	GIVEN NAMES JKLMNOPQ	GIVEN NAMES RSTUVWXYZ	MORTGAGORS	BOOK	PAGE	Amount	BRIEF DESCRIPTION, LOCATION, ETC. ( Not Warranted )
4493 July 24, 1987	Bank				Plena Humphrey	Re Record 1877	562	45,100	see Rem Bd. 1865 pg 610 Lot 4 + 5 St. Marsh Rd. for city
4693 July 27, 1987	"	"	"		William G. Switzer Jr. <sup>et al</sup>	1878	789	78,300	RD .562 acres Saluda Lake
5064 July 29, 1987	"	"	"		Alan S. Fox <sup>et al</sup>	1879	275	95,000	Lot 3 Duwenger Place Townhouse
5083 July 29, 1987	"	"	"		Lena J. Perricone <sup>et al</sup>	1879	279	43,605	Unit 3-A The Village
5085 July 29, 1987	"	"	"		Lynn M. Swanger <sup>et al</sup>	1879	298	68,850	Lot 199 Peppertree, Ac III Map II
5356 July 29, 1987	"	"	"		James R. Cullipher <sup>et al</sup>	1879	588	49,500	Lot 39 Cherokee Forest
5049 July 29, 1987	"	"	"		J. Lynn Batson	1879	236	59,650	4 lots Mayfair Ests
5388 July 30, 1987	"	"	"		Larry Anderson	1879	637	77,850	Lot 196 Heritage Lake
5567 July 30, 1987	"	"	"		Robert E. Prohn <sup>et al</sup>	1879	856	100,700	Pl. lot 30 Oakfern Dr II
5883 July 31, 1987	"	"	"		Nathaniel Alston Jr. <sup>et al</sup>	1880	316	122,000	Lot 17 Summerplace Sugar Creek, Sec II
5896 July 31, 1987	"	"	"		Russell A. Wagner <sup>et al</sup>	1880	330	120,000	Lot 436 Sweetwater Rd
5925 Aug 3, 1987	"	"	"		Ronald L. Kilbaugh <sup>et al</sup>	1880	354	153,000	Lot 27 Sugar Mill Gray Fox Run
5947 Aug 3, 1987	"	"	"		Jimmy Cruell <sup>et al</sup>	1880	410	55,100	Lot 105 Crowdale Dr
5976 Aug 3, 1987	"	"	"		Mark D. McEuffer <sup>et al</sup>	1880	439	60,000	Ac I Lot 89 Gray Fox Run
6007 Aug 3, 1987	"	"	"		Michael W. Boone <sup>et al</sup>	1880	486	125,000	Map III Lot 765 Sugar Creek
6060 Aug 3, 1987	"	"	"		Melinda B. Sullivan	Re Record 1880	601	161,000	see mtg. on Blk 1872 pg 330 Lot 26 Summerplace

# REVERSE or MORTGAGEE Index to Real Estate Mortgages — Greenville County, S. C.

REG. U. S. PAT. OFFICE *Chas McCott* County Indexes Since 1888 An Identifying Trade Mark

 Open at Proper Tab according to First Letter or Letters of Name and refer to Buff Sub-Index sheet for page reference.

COTT FAMILY NAME INDEX No. 75 © 1949  
MADE BY THE COTT INDEX COMPANY, COLUMBUS, OHIO  
SOLD BY PHOTO COPY SUPPLY, MAULDIN, S. C.

( )

FILE NUMBER DATE OF RECORD	MORTGAGEES FAMILY NAMES	GIVEN NAMES ABCDEFGHIJ	GIVEN NAMES JKLMNO	GIVEN NAMES PQRSTUVWXYZ	MORTGAGORS	BOOK	PAGE	Amount	BRIEF DESCRIPTION, LOCATION, ETC. ( Not Warranted )
6355 Aug 4, 1987	Bank				Michael B. Rush <sup>et al</sup>	1880	922		Mts assign 2nd Home Loan Mtg Corp. For mts on Bl. 1858 pg 33
6749 Aug 6, 1987	"				James C. Chiang <sup>et al</sup>	1881	430	150,800	Lot 57 Asheton Butler Jg. Mts Corp. For mts on Bl. 1849 pg 572
7399 Aug 11, 1987	"	"	"		Mark A. Maresca <sup>et al</sup>	1882	313		Mts assign 2nd Home Loan + Renewal Bl. 1864 pg 125
7933 Aug 14, 1987	"	"	"		O. Randolph Gudy, <sup>et al</sup>	1882	858	153,100	Lot 124 Sugar Mill Chapman Rd.
8098 Aug 14, 1987	"	"	"		Daniel H. Christie, <sup>et al</sup>	1883	12	115,000	Lot 117-A East Seven Oak Dr +
8185 Aug 14, 1987	"	"	"		John H. Graff, <sup>et al</sup>	1883	159	60,000	Lot 76 Forester Woods Sec II
8186 Aug 14, 1987	"	"	"		Ashley J. Kalun	1883	163	78,400	Lots 21 & 27 Cleveland Forest
8189 Aug 14, 1987	"	"	"		Charles E. Quier, <sup>et al</sup>	1883	174	82,900	Lot 36 Pebble Valley
8240 Aug 17, 1987	"	"	"		Frank B. Breen	1883	244	75,000	Lot 283 Deneyan Pl. Sec P Pendleton Rd.
8265 Aug 17, 1987	"	"	"		Phillip L. Bratcher <sup>et al</sup>	1883	255	38,700	Lot 12 White Horse Triangle Agnesdale Rd.
8296 Aug 17, 1987	"	"	"		Anthony W. Burns <sup>et al</sup>	1883	276	65,050	Lot 147 Brookhill East Sec I Creek
8437 Aug 17, 1987	"	"	"		Stephen R. Goza <sup>et al</sup>	1883	447	120,000	Lot 15 Knoll Creek Sec. Knoll For on mts on Bl. 1865 pg 434
8586 Aug 18, 1987	"	"	"		William A. Wilder	1883	577	87,750	Lot 28 Pelham Oaks
8547 Aug 18, 1987	"	"	"		John W. Johnson <sup>et al</sup>	1883	503	103,500	Lot 22 Merrifield, PK

# REVERSE or MORTGAGEE Index to Real Estate Mortgages — Greenville County, S. C.

REG. U. S. PAT. OFFICE *Chas McCott* County Indexes Since 1888 An Identifying Trade Mark

 Open at Proper Tab according to First Letter or Letters of Name and refer to Buff Sub-Index sheet for page reference.

COTT FAMILY NAME INDEX No. 75 © 1949  
MADE BY THE COTT INDEX COMPANY, COLUMBUS, OHIO  
SOLD BY PHOTO COPY SUPPLY, MAULDIN, S. C.

FILE NUMBER DATE OF RECORD	MORTGAGEES FAMILY NAMES	GIVEN NAMES ABCDEFGH	GIVEN NAMES IJKLMNO	GIVEN NAMES PQRSTUVWXYZ	MORTGAGORS	BOOK	PAGE	Amount	BRIEF DESCRIPTION, LOCATION, ETC. ( Not Warranted )
8497 Aug 18, 1987	Bank	City	Federal	Savings	by atty in fact Sharon Wilson Debra H. Moore, et al	1883	539		Saving Bank for mty, see Rembk 1867, 860 Mtyg assn to Hermantown
8899 Aug 19, 1987	"	City Fed	Savings		Frank Stevens Arney, III	1884	10	42,039	Pt. lot 50 Croft Street easement + right of way
9087 Aug 20, 1987	"	City Fed	Savings		Richard S. Ballenger	1884	209	66,150	Lot 12 Graystone II, also
9076 Aug 20, 1987	"	"	"	"	W. David Rushton, et al	1884	203	77,500	Lot 31 Pine Brook Fovd
9317 Aug 21, 1987	"	"	"	"	Zuhair A. Yacub, et al	1884	512	70,000	Lot 6 Stratton Place
10258 Aug 27, 1987	"	City Fed	Savings		Man M. Hart	1885	490	70,000	Lot 7 Edwards Forest
10257 Aug 27, 1987	"	"	"	"	Hunt M. Baly	1885	504	93,750	Lot 438 Sugar Creek Sec II
10453 Aug 28, 1987	"	"	"	"	Christopher B. Greene, et al	1885	810	71,100	Lot 75 Chick Springs Sp.
10516 Aug 28, 1987	"	"	"	"	Joseph B. Bryson, et al	1885	852	64,900	Lot 402 Gower Estate Sec
10700 Aug 31, 1987	"	"	"	"	Rahut M. Druzak	1886	111	59,581	Lot 325 Elizabeth Dr
10842 Aug 31, 1987	"	"	"	"	Louisa Savage Ewing	1886	326	55,000	Lot 7 Peachtree St
10893 Aug 31, 1987	"	"	"	"	Thomas Earle Moore	1886	385	76,850	Lot 135 Wedgfield Sec IV
10881 Aug 31, 1987	"	"	"	"	Dary W. Arnold	1886	391	142,000	Lot 74
10907 Aug 31, 1987	"	"	"	"	Wylie Douglas Inabert	1886	444	86,000	Lot 18 Sylvan Manor
11032 Sept 1, 1987	"	"	"	"	Stephen C. Rogge, et al	1886	549	75,255	For Orig. Rembk 1871 & 184 Lot 27 Del Norte Gate
11157 Sept 1, 1987	"	"	"	"	Michael B. Appa, et al	1886	713	65,497	Lot 142 Gray Fovd Sec II



# REVERSE or MORTGAGEE Index to Real Estate Mortgages — Greenville County, S. C.

REG. U. S. PAT. OFFICE *Chas McCott* County Indexes Since 1888 An Identifying Trade Mark

☞ Open at Proper Tab according to First Letter or Letters of Name and refer to Buff Sub-Index sheet for page reference.

COTT FAMILY NAME INDEX No. 75 © 1949  
MADE BY THE COTT INDEX COMPANY, COLUMBUS, OHIO  
SOLD BY PHOTO COPY SUPPLY, MAULDIN, S. C.

FILE NUMBER	MORTGAGEES	GIVEN NAMES	GIVEN NAMES	GIVEN NAMES	MORTGAGORS	BOOK	PAGE	Amount	BRIEF DESCRIPTION, LOCATION, ETC.
DATE OF RECORD	FAMILY NAMES	ABCDEFGH	IJKLMNO	PQRSTUVWXYZ				( Not Warranted )	
11168 Sept 1, 1987	Bank	City Federal Savings			Keith J. Cloer et al	1886	757	103,500	Lot 24 Holly Inn Pkwy Greenville
11201 Sept 1, 1987	"	"			William Curtis Turner et al	1886	795	87,300	Lot 394 Deninger Pl. Sec 15
11019 Sept 1, 1987	"	"			Jerry W. Taylor et al	1886	579		mtg assigned Permanent Savings Bank - for mtg. see Rem Bl 1853 p 718 Re-record 1873 pg 841
11264 Sept 2, 1987	"	"			William H. Phillips et al	1886	864	70,000	Lot 4-A
11556 Sept 3, 1987	"	"			Gary Scott Finley et al	1887	216		Comp. for mtg. see Bl. 1867 pg 236 Mtg assign. Fed Home Loan Mtg & Record Bl 1876 pg 66
11853 Sept 4, 1987	"	"			Robert P. Bandholz et al	1887	600	145,000	Creek Sec 3 Lot 714 Autumn Rd Sugar
12032 Sept 8, 1987	"	"			Randal G. Ferguson et al	1887	823	60,000	Sec 1 Lot 67 Del Norte Estates
12419 Sept 10, 1987	"	"			H. Ray Rambler et al	1888	285	75,000	Sec 6 Lot 1 Ferrister Woods
12561 Sept 11, 1987	"	"			Jame C. Chiang et al	1888	406	150,800	Re-record for orig. see Rem Bl 1881 pg. 430 Lot 75 Haberton Butler Sp.
12894 Sept 14, 1987	"	"			Jacob G. Ohlinger et al	1888	762	56,000	Lot 77 Del Norte, Esta
13105 Sept. 18, 1987	"	"			Dwain C. Roberts et al	1888	974	62,800	Lot 60 Edwards Forest Heights
13030 Sept 15, 1987	"	"			Glen Humphrey	1888	910		mtg assign. Fed Home Loan Mtg Coy for mtg. see Rem Bl 1865 pg 610 Re-record Bl 1878 pg. 562
13031 Sept 15, 1987	"	"			John C. Jamison	1888	911		for mtg. see Rem Bl. 1873 pg. 668 mtg. assign. Fed Home Loan Mtg. Coy.

# REVERSE or MORTGAGEE Index to Real Estate Mortgages — Greenville County, S. C.

REG. U. S. PAT. OFFICE *Cott* County Indexes Since 1888 An Identifying Trade Mark

Open at Proper Tab according to First Letter or Letters of Name and refer to Buff Sub-Index sheet for page reference.

COTT FAMILY NAME INDEX No. 75 © 1949  
MADE BY THE COTT INDEX COMPANY, COLUMBUS, OHIO  
SOLD BY PHOTO COPY SUPPLY, MAULDIN, S. C.

FILE NUMBER DATE OF RECORD	MORTGAGEES FAMILY NAMES	GIVEN NAMES ABCDEFGHIJ	GIVEN NAMES JKLMNO	GIVEN NAMES PQRSTUVWXYZ	MORTGAGORS	BOOK	PAGE	Amount	BRIEF DESCRIPTION, LOCATION, ETC. ( Not Warranted )
13355 Sept 16, 1987	Bank				Daniel N. Garby	1889	290	78,850	Villas Has Prop Reg. Unit 34-C Sugar Creek
13564 Sept 17, 1987	"	"	"	"	Thomas C. Bruner	1889	550	15,000	Lot 20 Foxwood
13941 Sept 21, 1987	"	"	"	"	Eric L. Sloop, et al	1889	986	103,500	Lot 18 Spring Meadow Rd.
13938 Sept 21, 1987	"	"	"	"	Hugh M. Baker, et al	re-record 1890	27	93,750	re-record Lot 438 Sweetwater Rd. Sugar Creek Sec. 2 Map 3 for org mty see bk 1885 pg 504
"	"	"	"	"	" " " "	re-record 1890	27		re-record Lot 438 Sweetwater Rd. Sugar Creek Sec. 2 Map 3 for org mty see bk 1885 pg 504
14282 Sept 22, 1987	"	"	"	"	Richard E. Baileys	Re record 1890	344	66,150	Re record Joy ex mty on Bl. 1884 pg 207 Lot 12 Draystone II
14251 Sept 22, 1987	"	"	"	"	William Curtis Jones	Re record 1890	378	87,300	Re record org mty on Bl. 1886 pg 795 Lot 394 Deering Pl. Joy mty Corp. for mty see bk 1867 pg 339 mty as to Federal Home loan
14665 Sept 22, 1987	"	"	"	"	Paul V. Catalana, et al	1890	192		Sp. for mty see "1860 pg 27
14356 Sept 23, 1987	"	"	"	"	Timothy P. Soules, et al	re-record 1890	420	34,800	re-record Lot 27 Bancroft St, Drove
14515 Sept 24, 1987	"	"	"	"	Russell A. Wagner, et al	1890	614	120,000	Lot Sweetwater + Creek side Rd Sugar Creek Sec 2. for mty see Rem bk 1880 pg 330
"	"	"	"	"	" " " "	1890	614		Sp.
14597 Sept 24, 1987	"	"	"	"	D. R. Chassereau, et al	1890	665	51,000	Lot 32 Greenfields Bulter Mauldin
14962 Sept 28, 1987	"	"	"	"	Don L. Howard et al	1891	127	58,000	Pt. lot 68 Forester Walk Sec 7
15019 Sept 28, 1987	"	"	"	"	Richard E. Hilton et al	1891	133	79,450	Lot 47 Powderhorn Sec I
15099 Sept 28, 1987	"	"	"	"	Frank R. Landris	1891	277	150,000	Lot 35 Shadowwood Sec I
15101 Sept 28, 1987	"	"	"	"	Wylie Douglas Trabant et al	Re-record 1891	286	86,000	Re-record In Orig see Rem Sh. 1886 pg. 444 Lot 18 Sylvan Manor

# REVERSE or MORTGAGEE Index to Real Estate Mortgages — Greenville County, S. C.

REG. U. S. PAT. OFFICE *Chas McCott* County Indexes Since 1888 An Identifying Trade Mark

☞ Open at Proper Tab according to First Letter or Letters of Name and refer to Buff Sub-Index sheet for page reference.

COTT FAMILY NAME INDEX No. 75 © 1949  
MADE BY THE COTT INDEX COMPANY, COLUMBUS, OHIO  
SOLD BY PHOTO COPY SUPPLY, MAULDIN, S. C.

FILE NUMBER	MORTGAGEES	GIVEN NAMES	GIVEN NAMES	GIVEN NAMES	MORTGAGORS	BOOK	PAGE	Amount	BRIEF DESCRIPTION, LOCATION, ETC. ( Not Warranted )
DATE OF RECORD	FAMILY NAMES	ABCDEFGHIJ	KLMNO	PQRSTUVWXYZ					
14999	Bank	City Fed Savings			William L. Hankison <sup>et al</sup>	1891	173		mtg. Cap. for mtg. on Bl. 1868 pg 778
Sept 28, 1987									mtg. assign Fed Home Loan
15296	"	"	"	"	Robert H. Kline <sup>et al</sup>	1891	523	113,400	Lot 55 Admleaf
15370	"	"	"	"	Robert H. Gardner <sup>et al</sup>	1891	649	50,000	Lot 62
15387	"	"	"	"	Robert P. Bandholz <sup>et al</sup>	1891	681	145,000	Lot 714 Sugar Creek
15305	"	"	"	"	Truman E. Howmsky <sup>et al</sup>	1891	536		prop. for mtg. on bk 1873 pg 456 mtg. assign to Fed Home Loan Mtg
15423	"	"	"	"	David K. Chilman <sup>et al</sup>	1891	734	65,000	Lot 193 Forested woods
15652	"	"	"	"	Sylvia M. Jones	1892	22	44,789	Lot 19 Meadow Dr
15426	"	"	"	"	Carlos A. Lopez <sup>et al</sup>	1891	724	46,800	Lot 59 Shamrock Ave
15789	"	"	"	"	Walter William Elrod <sup>et al</sup>	1892	191	53,249	Lot 113 Sherwood Forest
15878	"	"	"	"	Robert P. Cummins	1892	316	105,000	Lot 190
15926	"	"	"	"	David W. Carl	1892	354	78,300	Lot 18 Hampton Ave
15925	"	"	"	"	John J. Childs <sup>et al</sup>	1892	360	77,900	Lot 63 Foxwood
15955	"	"	"	"	Ronald J. Myers <sup>et al</sup>	1892	366	65,000	Lot 78 Pine Brook Forest
15984	"	"	"	"	David E. McAlister <sup>et al</sup>	1892	551	70,000	Lot 39 Heritage Hills
16074	"	"	"	"	Jong O. Black <sup>et al</sup>	1892	635	83,900	Lot 195 Powderhorn Map 1 Sec 4
16169	"	"	"	"	Thomas N. Dao <sup>et al</sup>	1892	763	90,000	Lot 248 Admleaf Sec 4

# REVERSE or MORTGAGEE Index to Real Estate Mortgages — Greenville County, S. C.

REG. U. S. PAT. OFFICE *Chas. McCott* County Indexes Since 1888  
An Identifying Trade Mark

Open at Proper Tab according to First Letter or Letters of Name and refer to Buff Sub-Index sheet for page reference.

COTT FAMILY NAME INDEX No. 75 © 1949  
MADE BY THE COTT INDEX COMPANY, COLUMBUS, OHIO  
SOLD BY PHOTO COPY SUPPLY, MAULDIN, S. C.

FILE NUMBER DATE OF RECORD	MORTGAGEES FAMILY NAMES	GIVEN NAMES ABCDEFGH	GIVEN NAMES IJKLMNO	GIVEN NAMES PQRSTUVWXYZ	MORTGAGORS	BOOK	PAGE	Amount	BRIEF DESCRIPTION, LOCATION, ETC. ( Not Warranted )
16459 Oct 6, 1987	Bank	City Federal Savings			David M. Desseya <sup>et al</sup>	1893	59	76,500	Lot 49 Denney Pl. Sec 7
16508 Oct 6, 1987	"	"	"	"	Edwin J. Smith <sup>et al</sup>	1893	119	86,800	"Foxwood" Lot 32 Spring meadow Way
17143 Oct 9, 1987	"	"	"	"	James A. Kaku <sup>et al</sup>	1893	824	117,900	Lot 127 Silverleaf Dr. III 2-C, Sniville
17492 Oct 13, 1987	"	"	"	"	David C. Ballard, <sup>et al</sup> attys in fact Donna M. Sloan	1894	276	81,800	Lot 52 Forest Lake Ph 1 Sec
17629 Oct 14, 1987	"	"	"	"	Tracy P. Myers, <sup>et al</sup>	1894	486	35,000	Lot 43 Blue Mtn Park Mtg Corp. 2019 Mtg. on Bl 1856 pg 751
17793 Oct 15, 1987	"	"	"	"	Marty Dwayne Wakefield	1894	673		Mtg assign Fed. Home Loan Est Sec 4
17994 Oct 16, 1987	"	"	"	"	Rickey A. Rabenold, <sup>et al</sup>	1894	914	67,400	Lot 100 Great Blen Rd. S. 1/2 North
17989 Oct 16, 1987	"	"	"	"	Judy H. Matthews	1894	933	57,193	Pt. lot 10a Circle Pool
18086 Oct 16, 1987	"	"	"	"	Ham Nguyen, <sup>et al</sup>	1894	980	95,000	Lot 3 Walden Way W. 1/2 Sec 1
18233 Oct 19, 1987	"	"	"	"	Mamie C. Grayden	1895	165	66,150	Unit 92 Sweetwood Foxwood
18417 Oct 19, 1987	"	"	"	"	N. Thomas Neff, <sup>et al</sup>	1895	383	60,000	Lot 6 Spring Meadow Ct Belgrave Chase
18804 Oct 21, 1987	"	"	"	"	Richard H. Deschenes	1895	797	68,400	Lot 6 Gray Fox Square Chick Springs 79. Sec 18 1879 pg 236
19643 Oct 23, 1987	"	"	"	"	J. Lynn Batson	Re. Record 1896	91	59,650	Lots 28 thru 31 Mayfair Est For Mtg. Sec 1 Em Sh 1866 pg 195
19631 Oct 27, 1987	"	"	"	"	Larry Keith Allison, <sup>et al</sup>	1896	138		Mtg. assign. Fed. Home Loan Mtg. Corp
20174 Oct 30, 1987	"	"	"	"	D. Charles Thompson, <sup>et al</sup>	1897	369	84,600	Lot 53 Dunbar Pl
20197 Oct 30, 1987	"	"	"	"	James A. Baymull, <sup>et al</sup>	1897	443	71,150	Lot 45 Mauldin

# REVERSE or MORTGAGEE Index to Real Estate Mortgages — Greenville County, S. C.

REG. U. S. PAT OFFICE *Chas McCott* County Indexes Since 1888 An Identifying Trade Mark

 Open at Proper Tab according to First Letter or Letters of Name and refer to Buff Sub-Index sheet for page reference.

COTT FAMILY NAME INDEX No. 75 © 1949  
MADE BY THE COTT INDEX COMPANY, COLUMBUS, OHIO  
SOLD BY PHOTO COPY SUPPLY, MAULDIN, S. C.

( )

FILE NUMBER DATE OF RECORD	MORTGAGEES FAMILY NAMES	GIVEN NAMES ABCDEFGH	GIVEN NAMES IJKLMNO	GIVEN NAMES PQRSTUWXYZ	MORTGAGORS	BOOK	PAGE	Amount	BRIEF DESCRIPTION, LOCATION, ETC. ( Not Warranted )
20357 Oct 30 1987	Bank				<i>Gerald R. Miller</i> <sup>end</sup>	1897	665	54,000	Lot 86 Holly Springs
20528 Nov 2 1987	'				<i>Richard J. Lark</i> <sup>end</sup>	1897	949	78,000	Lot 142 Derenges Pl. Sec 9
20639 Nov 2 1987	'				<i>Don H. Howell</i> <sup>end</sup>	1808	111	59,900	For Wood Lot 12 Spring meadow Court (land)
20662 Nov 2 1987	'				<i>Kerin D. Howard</i> <sup>end</sup>	1898	161	56,207	1/2 mill Lot 60 Helen Street Forest Park
21672 Nov 9 1987	"	"	"	"	<i>Warren A. Elliott</i> <sup>end</sup>	1899	185	122,940	III Sec I Lot 334 Sugar Creek Map
22825 Nov 10 1987	'				<i>Harold B. Bachert</i> <sup>end</sup> <i>Frederick E. Bachert</i>	1899	359	53,200	Lot 334, Ad North East. Sec II
22858 Nov 10 1987	"	"	"	"	<i>Joyce Steadham</i>	1899	378		For mtg see Rem Bd 1848 pg 750 mtg assigned Fed Home Loan mtg. Corp
23278 Nov 13 1987	"	"	"	"	<i>James A. Galdonick</i> <sup>end</sup>	1899	861	45,672	Lot 4 plat Bk 14-X pg 28
23762 Nov 17 1987	"	"	"	"	<i>Todd W. Strange</i> <sup>end</sup>	1900	421	91,500	Lot 183 Silvershoe Sec IV
24582 Nov 23 1987	'				<i>Veronica D. Lucas</i>	1901	522		mtg. assign Fed Home Loan mtg. Corp
24584 Nov 23 1987	'					1901	522		for mtg see Rem Bd 1874 pg 154 date record 1877 pg 406
24583 Nov 23 1987	'				<i>Don Mark Cochran</i> <sup>end</sup>	1901	524		for mtg see Rem Bd 1874 pg 381 mtg. assign Fed Home Loan mtg. Corp
24768 Nov 24 1987	"	"	"	"	<i>James D. Hager</i> <sup>end</sup>	1901	523		for mtg see Rem Bd 1857 pg 203 mtg. assign Fed Home Loan mtg. Corp
" Nov 24 1987	"	"	"	"	<i>Don Gibson</i> <sup>end</sup>	1901	765		mtg assign Fed Home Loan mtg Corp
" Nov 24 1987	"	"	"	"	"	1901	765		for mtg see Rem Bd 1852 pg 519
24769 Nov 24 1987	"	"	"	"	<i>Barbara K. Harris</i>	1901	768		mtg Corp. for mtg see Rem Bd 1857 pg 458 mtg assign Fed Home Loan

(over)

# REVERSE or MORTGAGEE Index to Real Estate Mortgages — Greenville County, S. C.

REG. U. S. PAT. OFFICE *Chas. McCott* County Indexes Since 1888 An Identifying Trade Mark

 Open at Proper Tab according to First Letter or Letters of Name and refer to Buff Sub-Index sheet for page reference.

COTT FAMILY NAME INDEX No. 75 © 1949  
MADE BY THE COTT INDEX COMPANY, COLUMBUS, OHIO  
SOLD BY PHOTO COPY SUPPLY, MAULDIN, S. C.

FILE NUMBER DATE OF RECORD	MORTGAGEES FAMILY NAMES	GIVEN NAMES ABCDEFGH	GIVEN NAMES IJKLMNO	GIVEN NAMES PQRSTUWXYZ	MORTGAGORS	BOOK	PAGE	Amount	BRIEF DESCRIPTION, LOCATION, ETC. ( Not Warranted )
24770 Nov 24 1987	Bank	City Federal Savings			Thomas A. Swick <sup>et al</sup>	1901	769		Mtg Cap. 1st mtg see Bl. 1876 pg 856 Mtg assign) Fed Home Loan
24771 Nov 24 1987	"	"	"		Clarence Franklin Sharp <sup>et al</sup>	1901	770		Corp. 2nd mtg see Bl. 1861 pg 469 Mtg assign) Fed Home Loan Mtg
24969 Nov 25 1987	"	"	"		Sam L. Sakkid <sup>et al</sup>	1902	109		Corp. 1st mtg see Bl. 1859 pg 807 Mtg assign) Fed Home Loan Mtg
24970 Nov 25 1987	"	"	"		W. David Rushton <sup>et al</sup>	1902	110		Corp. 1st mtg see Bl. 1875 pg 559 Mtg assign) Fed Home Loan Mtg
24971 Nov 25 1987	"	"	"		Alan S. Fox <sup>et al</sup>	1902	111		Mtg Cap. 1st mtg see Bl. 1879 pg 275 Mtg assign) Fed Home Loan
25002 Nov 25 1987	"	"	"		Fredrick H. Whelan <sup>et al</sup>	1902	135		Mtg Cap. 1st mtg see Bl. 1867 pg 856 Mtg assign) Fed Home Loan
25332 Nov. 27 1987	"	"	"		Daniel J. Christie <sup>et al</sup>	Re-Record 1902	540	115,000	Lot 117-A Cor. East Seaven Oak Dr & Chapona Rd. Charleston S.C. for Orig. see Bl. 1883 pg 12
25387 Nov 30 1987	"	"	"		Richard A. Rabenold <sup>et al</sup>	Re-record 1902	619	67,400	2nd mtg see Bl. 1894 pg 914 Lot 700 Great Glen Rd
25645 Dec 1 1987	"	"	"		William J. Donald <sup>et al</sup>	1902	951	75,000	Berwood Sp. & Grove Ct. Lot 47 Fehle Valley Cor 2
25924 Dec 2 1987	"	"	"		James S. Moore <sup>et al</sup>	1903	368	93,000	Drumpton Ave Lot 7 Drumpton Dr.
25973 Dec 2 1987	"	"	"		Joseph M. Viriga <sup>et al</sup>	1903	428	31,191	Plant 2nd Lot 45 Packard Mt
25836 Dec 2 1987	"	"	"		Wm. J. & Sallie O. Roberts	1903	210		Mtg assign) Fed. Home Loan
25837 Dec 2 1987	"	"	"		James R. Cullipher <sup>et al</sup>	1903	211		Mtg Cap. 1st mtg see Bl. 1873 pg 282 Corp. 1st mtg see Bl. 1879 pg 588 Mtg assign) Fed Home Loan Mtg
25838 Dec 2 1987	"	"	"		Thomas Earle Moore <sup>et al</sup>	1903	212		Corp. 1st mtg see Bl. 1886 pg 385 Mtg assign) Fed Home Loan Mtg



# REVERSE or MORTGAGEE Index to Real Estate Mortgages — Greenville County, S. C.

REG. U. S. PAT OFFICE *Chas McCott* County Indexes Since 1888 An Identifying Trade Mark

 Open at Proper Tab according to First Letter or Letters of Name and refer to Buff Sub-Index sheet for page reference.

COTT FAMILY NAME INDEX No. 75 © 1949  
MADE BY THE COTT INDEX COMPANY, COLUMBUS, OHIO  
SOLD BY PHOTO COPY SUPPLY, MAULDIN, S. C.

( )

FILE NUMBER DATE OF RECORD	MORTGAGEES FAMILY NAMES	GIVEN NAMES ABCDEFGH	GIVEN NAMES IJKLMNO	GIVEN NAMES PQRSTUWXYZ	MORTGAGORS	BOOK	PAGE	Amount	BRIEF DESCRIPTION, LOCATION, ETC. ( Not Warranted )
25839 Dec 2, 1987	Bank				Philip C. Thompson <sup>et al</sup>	1903	213		Mtg assign Federal Home Loan Mtg Corp. 2as mtg see Bk. 1871 pg 637 + record Bk. 1878 pg 67
" "	"	"	"	"	" "	1903	213		
25840 Dec 2, 1987	"	"	"	"	Perry W. Goad <sup>et al</sup>	1903	214		Mtg assign Fed. Home Loan Mtg Corp. 2as mtg see Bk. 1873 pg 551
" "	"	"	"	"	" "	1903	214		
25841 Dec 2, 1987	"	"	"	"	William J. Murray <sup>et al</sup>	1903	215		Mtg assign Fed Home Loan Mtg Corp. 2as mtg see Bk. 1863 pg 462
" "	"	"	"	"	" "	1903	215		
26262 Dec 4, 1987	"	"	"	"	Louis J. Fisher <sup>et al</sup>	1903	759	100,000	Lot 281 Silerleaf Ave 6
26437 Dec 7, 1987	"	"	"	"	Stuart R. Swanson <sup>et al</sup>	1904	38	90,400	Lot 8 Bradley Court Bradley Station Mtg Corp. 2as mtg see Bk. 1889 pg 986
26675 Dec 8, 1987	"	"	"	"	Eric L. Hoop <sup>et al</sup>	1904	300		Mtg assign Fed Home Loan Mtg Corp. 2as mtg see Bk. 1864 pg 955
26828 Dec 9, 1987	"	"	"	"	Elba R. Coulter <sup>et al</sup>	1904	394	40,001	Plot Bk. 147 pg 63 2 Parcel Hurry for Mary L. Wald
26834 Dec 9, 1987	"	"	"	"	Colvin Campbell <sup>et al</sup>	1904	420		Mtg assign Fed Home Loan Mtg
27225 Dec 11, 1987	"	"	"	"	Martha Wallace Smith <sup>et al</sup>	1904	821	69,850	Lot 38 Lakeside Ph II
27303 Dec 11, 1987	"	"	"	"	Arthur Scott Jr. <sup>et al</sup>	1904	918	85,050	Lot 325 Canlerake III
27818 Dec 15, 1987	"	"	"	"	James D. Puckett	1905	564	200,000	Downhome Lot 35 Dlenbrooke
27824 Dec 15, 1987	"	"	"	"	William George Ows	1905	584	74,000	Ph I Lot 243 Hunters Woods
27974 Dec 16, 1987	"	"	"	"	George W. Thornton <sup>et al</sup>	1905	776	65,000	Sub d Lot 12 Breamy Creek Ridge

# REVERSE or MORTGAGEE Index to Real Estate Mortgages — Greenville County, S. C.

( )

REG. U. S. PAT OFFICE *Chas McCott* County Indexes Since 1888 An Identifying Trade Mark

Open at Proper Tab according to First Letter or Letters of Name and refer to Buff Sub-Index sheet for page reference.

COTT FAMILY NAME INDEX No. 75 © 1949  
MADE BY THE COTT INDEX COMPANY, COLUMBUS, OHIO  
SOLD BY PHOTO COPY SUPPLY, MAULDIN, S. C.

FILE NUMBER DATE OF RECORD	MORTGAGEES FAMILY NAMES	GIVEN NAMES ABCDEFGH	GIVEN NAMES IJKLMNO	GIVEN NAMES PQRSTUWXYZ	MORTGAGORS	BOOK	PAGE	Amount	BRIEF DESCRIPTION, LOCATION, ETC. ( Not Warranted )
28447								.00	
Dec 18, 1987	Bank				Leon L. Calcutt III	1906	242	183,750	Lot 34 Quail Hill Ests
28597								.00	Ph I
Dec 21, 1987	"				Phillip S. Ballard	1906	475	97,550	Lot 280 Hunter Wood Sec II
28628								.00	Ph I
Dec 21, 1987	"				John Joseph Crowley et al	1906	507	42,188	Lot 54 Princeton Ave College
29556								.00	Sec II
Dec 29, 1987	"				Daniel J. Miklancic	1907	857	50,399	Lot 142 Westwood South
29622								.00	
Dec 29, 1987	"				Gregory D. Girard et al	1907	986	70,000	Lot 68 Quail Run
29416								.00	Mtg Cap 2nd mtg see Bl. 1865 pg 671
Dec 29, 1987	"				Jared A. Austin et al	1907	755		Mtg assign 2nd Home Loan
30157								.00	
Dec 31, 1987	"				Kenneth J. DiBlasi et al	1908	645	54,754	Lot 236 Colonial Hills
30201								.00	
Dec 31, 1987	"				Jimmy D. Page et al	1908	710	31,000	Lots 123 & 124 Westview Hgts
30603								.00	
Jan 5, 1988	"				David J. Barnt et al	1909	185	80,100	Lot 4 Seven Oaks
30780								.00	Drill
Jan 6, 1988	"				Raymond H. Allen et al	1909	439	50,000	Lot 56 Wrenbury Way Sec II
31419								.00	Town
Jan 14, 1988	"				Ben J. Romand	1910	23	35,100	Unit 108 Stanley Dr. Harbor
31647								.00	Brookfield West, dcd. II
Jan 15, 1988	"				David M. Page, et al	1910	371	101,800	Lot 63 Alderbrook Rd.
31906								.00	Re-Record mtg see R & M Bl. 1900 pg 421
Jan 19, 1988	"				Joel W. Strange et al	1910	735	91,500	Lot 183 Alderbrook Sec 4 for orig
32004								.00	Town
Jan 19, 1988	"				R. Scott Towner	1910	849	63,900	Lot 21 Oak Forest Way Oak Forest
32016								.00	for orig see R & M Bl. 1898 pg 111
Jan 19, 1988	"				Don W. Howell et al	1910	872	59,900	Lot 12 Spring Meadow Court Forestal
32124								.00	see Bl. 1903 pg 759
Jan 20, 1988	"				Louis J. Fisher et al	1911	29	100,000	Lot 281 Dilunleaf Sec 6 for mtg

# REVERSE or MORTGAGEE Index to Real Estate Mortgages — Greenville County, S. C.

REG. U. S. PAT OFFICE *Chas McCott* County Indexes Since 1888 An Identifying Trade Mark

Open at Proper Tab according to First Letter or Letters of Name and refer to Buff Sub-Index sheet for page reference.

COTT FAMILY NAME INDEX No. 75 © 1949  
MADE BY THE COTT INDEX COMPANY, COLUMBUS, OHIO  
SOLD BY PHOTO COPY SUPPLY, MAULDIN, S. C.

FILE NUMBER	MORTGAGEES	GIVEN NAMES	GIVEN NAMES	GIVEN NAMES	MORTGAGORS	BOOK	PAGE	Amount	BRIEF DESCRIPTION, LOCATION, ETC.
DATE OF RECORD	FAMILY NAMES	ABCDEFGH	IJKLMNO	PQRSTUVWXYZ					( Not Warranted )
32125 Jan 20 1988	Bank		City Federal Savings		<i>et al</i> Derald R. Miller	Re-record 1911	37	.00 54,000	2nd mtg. see Bl 1897 pg 665 Lot 86 Holly Springs Sub. Sec. II
32175 Jan 20 1988	"	"	"	"	<i>et al</i> Richard J. Lark	Re-record 1911	104	.00 78,000	See 9th mtg. see Bl 1897 pg 949 Lot 142 Devergen Place
32632 Jan 25 1988	"	"	"	"	<i>et al</i> Alice Ann Smith	Re-Record 1911	683	.00 69,850	mtg. see RE m. Bl 1904 pg 821 Lot 38 Lakeview Pk. for org
32669 Jan 25 1988	"	"	"	"	<i>et al</i> Steve R. Loyell	1911	700	.00 70,000	3.82 Acre. Oneal Tg.
33171 Jan 28 1988	"	"	"	"	<i>et al</i> Jay W. Crane	1912	230	.00 95,550	Place Sec 9 Lot 189 Windward Way Deming
33271 Jan 29 1988	"	"	"	"	David Leonard McClure	1912	304	.00 108,800	Lot 26 Pebble Valley Downs
33491 Jan 29 1988	"	"	"	"	<i>et al</i> Robert D. Blackwell	1912	602	.00 98,400	Lot 22 Morgan et River Spring Tg.
33540 Feb 1 1988	"	"	"	"	<i>et al</i> H. Donald Betenbaugh	1912	755	.00 40,001	Lot 8 State Hwy. #14 Chick
33676 Feb 1 1988	"	"	"	"	<i>et al</i> Ellis E. Adams	1912	825	.00 82,000	Lot 19 Stratton Place
33879 Feb 2 1988	"	"	"	"	<i>et al</i> Herald H. Hartsel	1913	18	.00 60,000	Queen Lake Dr. Lot 6 Queen Lake Acres
33884 Feb 2 1988	"	"	"	"	<i>et al</i> David M. Page	Re-record 1913	28	.00 10,800	See 11th mtg. see Bl 1910 pg 371 Lot 62 Brookfield West
34474 Feb 5 1988	"	"	"	"	Phillip S. Ballard	Re-record 1913	764	.00 93,550	Lot 280 Hunters Woods Sec II Ph I. 2nd org mtg. see Bls
34593 Feb 8 1988	"	"	"	"	"	1913	764	.00	1906 pg. 475
34690 Feb 9 1988	"	"	"	"	<i>et al</i> Gilbert M. Marcus	1913	905	.00 60,000	Woodview Dr. Sec I Lot 68 Northwood
	"	"	"	"	Melinda B. Sullivan	1913	982		mtg. assigned to Mutual Fed. St Assn. - for mtg. see RE m. Bl. 1872
	"	"	"	"		1913	982		pg. 330 re-record Bl 1880 pg. 607

REVERSE or MORTGAGEE Index to Real Estate Mortgages — Greenville County, S. C.

REG. U. S. PAT. OFFICE *Chas McCott* County Indexes Since 1888 An Identifying Trade Mark

Open at Proper Tab according to First Letter or Letters of Name and refer to Buff Sub-Index sheet for page reference.

COTT FAMILY NAME INDEX No. 75 © 1949 MADE BY THE COTT INDEX COMPANY, COLUMBUS, OHIO SOLD BY PHOTO COPY SUPPLY, MAULDIN, S. C.

FILE NUMBER DATE OF RECORD	MORTGAGEES FAMILY NAMES	GIVEN NAMES ABCDEFGHIJ	GIVEN NAMES JKLMNO	GIVEN NAMES PQRSTUVWXYZ	MORTGAGORS	BOOK	PAGE	Amount	BRIEF DESCRIPTION, LOCATION, ETC. ( Not Warranted )
35005 Jul 11, 1988	Bank				Raymond L. Peden <sup>et al</sup>	1914	268	.00 49,824	Lot 79 Plat Bl. 15 E pg. 4y
35276 Feb 12, 1988	"	"	"	"	John Clay Long	1914	514	.00 50,810	Peppertree Lot 115 Pine Oak way Sect II
35367 Jul 15, 1988	"	"	"	"	Jimmy D. Page	1914	692	.00 31,000	Lot 123 + 124 West William St. Westview Hts. Jan org sec
"	"	"	"	"	"	1914	692		Mtg. Bl. 1908 pg 70
35419 Jul 15, 1988	"	"	"	"	Lorraine E. Britton <sup>et al</sup>	1914	741	.00 125,550	Valley Lot 51 Orange Ct. Public
35545 Jul 16, 1988	"	"	"	"	Jeanne A. Ware	1915	1	.00 60,350	Reg. Unit 107 Inglewood Hous Prop
35554 Jul 16, 1988	"	"	"	"	Carl E. Bruce <sup>et al</sup>	1915	24	.00 52,000	See 2-C near Sville Lot 56 Forest Lake Sub'd Plat
35559 Jul 16, 1988	"	"	"	"	Everett P. Fuller <sup>et al</sup>	1915	38	.00 133,000	Est. Sub C-1 Lot 16 Ponderosa Rd. Howe
35890 Jul 18, 1988	"	"	"	"	Hayden Jerome Patton <sup>jr.</sup>	1915	286	.00 105,750	Cells. Plat Sub I Lot 89 Woodway Dr. Pelham
36453 Jul 23, 1988	"	"	"	"	John A. Martins <sup>et al</sup>	1915	913	.00 110,700	Plat II Lot 123 Hunters Wood. Sect I
36519 Jul 24, 1988	"	"	"	"	David A. Ballard <sup>et al</sup>	1916	10		Any. Sub Mtg. sec Bl. 1894 pg 276 Mtg assign. Sub Home. Loan Mtg
36953 Jul 26, 1988	"	"	"	"	Harold B. Cullick <sup>et al</sup>	1916	527	.00 81,000	Austin 27. Mauldin Lot 26 Vesper Cir. Sunset Hts. Sect
36959 Jul 26, 1988	"	"	"	"	Paul A. Weinberg <sup>et al</sup>	1916	534	.00 68,400	Lot 53 Forest Ave. Sect II
36988 Jul 26, 1988	"	"	"	"	Verle L. Rademacher, Jr.	1916	564	.00 32,178	Lot 83 Overbrook Land Co Plat 2 Kentland Park Sub'd
37039 Jul 26, 1988	"	"	"	"	Billy F. Zumbli <sup>et al</sup>	1916	609	.00 55,740	Lot 37 + pt. lot 36. Fortson Ave
37271 Jul 29, 1988	"	"	"	"	Charles P. Ballenger <sup>et al</sup>	1916	943	.00 60,000	2.64 Acre Wood forest

# REVERSE or MORTGAGEE Index to Real Estate Mortgages — Greenville County, S. C.

REG. U. S. PAT. OFFICE *Chas McClellan* County Indexes Since 1888 An Identifying Trade Mark

☞ Open at Proper Tab according to First Letter or Letters of Name and refer to Buff Sub-Index sheet for page reference.

COTT FAMILY NAME INDEX No. 75 © 1949  
MADE BY THE COTT INDEX COMPANY, COLUMBUS, OHIO  
SOLD BY PHOTO COPY SUPPLY, MAULDIN, S. C.

(     )

FILE NUMBER	MORTGAGEES	GIVEN NAMES	GIVEN NAMES	GIVEN NAMES	MORTGAGORS	BOOK	PAGE	Amount	BRIEF DESCRIPTION, LOCATION, ETC.
DATE OF RECORD	FAMILY NAMES	ABCDEFGH	IJKLMNO	PQRSTUVWXYZ					( Not Warranted )
37324 Feb 29, 1988	Bank	City Federal	Savings		Ashwin C. Patel <sup>et al</sup>	1917	41	85,950	Lot 307 Camelback, III
37519 Mar 1, 1988	"	"	"	"	J. Bruce Campbell <sup>et al</sup>	1917	258	80,000	Lot Prag of Thomas A. Mackay Jr. Whittier Way
37672 Mar 2, 1988	"	"	"	"	David A. Bisauer <sup>et al</sup>	1917	452	68,000	Lot 79 Public Creek, Ph I Cock Hills
37715 Mar 2, 1988	"	"	"	"	Timothy G. Inshaw <sup>et al</sup>	1917	478	74,600	Lot 191 Hitching Post Ln Sec I
37713 Mar 2, 1988	"	"	"	"	Richard J. Dickede <sup>et al</sup>	1917	482	57,750	Lot 26 Pilham Falls Ph E Seven Oaks
37714 Mar 2, 1988	"	"	"	"	Layne R. Andersen <sup>et al</sup>	1917	496	67,500	Lot 45 E. Woodburn Dr Dink for Bryan Rem. Ch. 1905 pg. 584
37934 Mar 3, 1988	"	"	"	"	William George Owen	Re-Record 1917	719	74,000	Lot 243 Hunter Wood, Sec 7 Ph I Sup'd Ph II
38382 Mar 7, 1988	"	"	"	"	Arthur J. Edward	1918	275	48,000	Lot 2-1 Waverly 2nd home
38639 Mar 8, 1988	"	"	"	"	James D. Puckett	Re-record 1918	577	200,000	Lot 35 Dogwood Dr Deerwood Townhomes III
"	"	"	"	"	"	Re-record 1918	577		For org mts see Bl. 1905 pg. 564
38973 Mar 10, 1988	"	"	"	"	William H. Jones <sup>et al</sup>	1918	886	41,260	Pleasant Valley Lot 184 Patman Ave
39076 Mar 11, 1988	"	"	"	"	Arthur Scott Jr. <sup>et al</sup>	Re-Record 1919	17	85,050	For org mts see Bl. 1904 pg. 918 Lot 328 Camelback to Sub'd
39406 Mar 14, 1988	"	"	"	"	Adger D. Allevine <sup>et al</sup>	1919	347	90,900	Sec V Lot 366 Botany Woods
39834 Mar 16, 1988	"	"	"	"	Ellis E. Adams <sup>et al</sup>	Re-record 1919	867	82,000	mts on Bl. 1912 pg. 825 Lot 19 Statton Place For org
39833 Mar 16, 1988	"	"	"	"	Anthony W. Alexander <sup>et al</sup>	1919	871	54,000	Woodfield Hpts pt lot A Sheward Forest 4
39862 Mar 16, 1988	"	"	"	"	Thomas J. Kester <sup>et al</sup>	1919	911	160,000	Lot 24 Fairview Ave Alta Vista

# REVERSE or MORTGAGEE Index to Real Estate Mortgages — Greenville County, S. C.

REG. U. S. PAT. OFFICE *Chas McCott* County Indexes Since 1888 An Identifying Trade Mark

Open at Proper Tab according to First Letter or Letters of Name and refer to Buff Sub-Index sheet for page reference.

COTT FAMILY NAME INDEX No. 75 © 1949  
MADE BY THE COTT INDEX COMPANY, COLUMBUS, OHIO  
SOLD BY PHOTO COPY SUPPLY, MAULDIN, S. C.

FILE NUMBER DATE OF RECORD	MORTGAGEES FAMILY NAMES	GIVEN NAMES ABCDEFGHIJ	GIVEN NAMES JKLMNOPQ	GIVEN NAMES RSTUVWXYZ	MORTGAGORS	BOOK	PAGE	Amount	BRIEF DESCRIPTION, LOCATION, ETC. ( Not Warranted )
39952 Mar 17 1988	Bank				Atty-in-fact for Karen A. Walts Joseph R. Walts, Ind. #	1919	983	168,000	Acq. Surt Lot 5 Rocky Creek Lane Rocky Creek
40387 Mar 21 1988					Larry Waldrop, et al	1920	480	41,156	Lot 16 Collinson Rd. Angstrom Hill
40387 Mar 21 1988					Sharon W. Kelly	1920	485	36,246	meade Surt Lot 52 Pine Creek As Belle
40881 Mar 28 1988					Jary R. Graham et al	1921	102	61,968	Lot 2 Jerny Pine Dr.
40895 Mar 24 1988					R. Scott Zowner	Re-Record 1921	138	63,900	Josephine Payne sub 1910 p. 848 Lot 21 Oak Forest Way Oak Point
41377 Mar 28 1988					Michael J. McMillan et al	1921	704	47,500	Peppertree Sub Surt Lot 148 Hollow Oak Dr.
41555 Mar 29 1988					David W. Harvi et al	1921	928	36,485	Wheatwood Sub 4 Sec V Lot 538 Churchwood Dr
41685 Mar 29 1988					Deley Smith et al	1922	9	71,103	Lot 108 Wedgewood Sub I for mtg. sub R Em Rd 1879 p. 236
41570 Mar 29 1988					J Lynn Bateson	1921	966		mtg. design Sub Home Loan Mtg Corp Re-record 1896 p. 916
41783 Mar 30 1988					Noah S. Lindemann et al	1922	147	70,480	Heritage Hills Lot 15 Butler Springs Rd
41844 Mar 30 1988					Franklin D. Spinn et al	1922	172	89,600	Sub d sub 7 A Mill Lot 309 + pt. lot 308 Poinsettia
41845 Mar 30 1988					W. David Linsel et al	1922	189	73,957	Sec III Mauldin Lot 58, add to Knollwood Hgt.
41946 Mar 30 1988					James W. Madden et al	1922	355	56,459	Forest East Lot 19 East Belvedere Rd. South
42001 Mar 31 1988					A Scott Kutor et al	1922	435	75,670	Sec II Lot 73 Karmen Court Wedgfield
42165 Mar 31 1988					Lisa J. Hecker et al	1922	657	48,318	South Lot 100 Westwood South Sec II



# REVERSE or MORTGAGEE Index to Real Estate Mortgages — Greenville County, S. C.

REG. U. S. PAT. OFFICE *Chas McCott* County Indexes Since 1888 An Identifying Trade Mark

☞ Open at Proper Tab according to First Letter or Letters of Name and refer to Buff Sub-Index sheet for page reference.

COTT FAMILY NAME INDEX No. 75 © 1949  
MADE BY THE COTT INDEX COMPANY, COLUMBUS, OHIO  
SOLD BY PHOTO COPY SUPPLY, MAULDIN, S. C.

( )

FILE NUMBER	MORTGAGEES	GIVEN NAMES	GIVEN NAMES	GIVEN NAMES	MORTGAGORS	BOOK	PAGE	Amount	BRIEF DESCRIPTION, LOCATION, ETC. ( Not Warranted )
DATE OF RECORD	FAMILY NAMES	ABCDEFGH	IJKLMNO	PQRSTUVWXYZ					
42220 Mar 31 1988	Bank				Robert J. Reynolds et al	1922	720	66,000	Rd. U.S. 29 Crispston Area S.C. Lot + pt lot 15K/W Rutherford
42421 April 1 1988	"	"	"	"	Carlos Austin Montgomery et al	1922	987	50,239	Sub B Lot 1 Summit Dr Parkdale
44289 April 14 1988	"	"	"	"	Johnny R. Moore, et al	1925	164	69,200	Lot 71 Sec 1 Lake Forest, Inc Place
44334 April 14 1988	"	"	"	"	Samuel G. Ponce, et al	1925	218	100,000	Lot 3 Spartan Court, Spartan
45301 April 21 1988	"	"	"	"	Deborah L. McHenry	1926	528	55,700	Summerville Lot 99 Heritage Lake Sub'd
45644 April 22 1988	"	"	"	"	Gane S. Bush	1927	26	48,150	Pinebrook Development Sub'd Lot 6 + pt lot 5 Edward Rd
45675 April 22 1988	"	"	"	"	Constance B. Harris	1927	57	48,734	Mauldin Lot 17 Montclair Sub'd sec II
45866 April 25 1988	"	"	"	"	Adger D. Alevine, et al	re-record 1927	305	90,900	for orig mta see Rembk 1919bk 347 Lot 366 Botany Woods Sec
46249 Apr. 27 1988	"	"	"	"	Marcus L. Cannon, et al	1927	804	65,082	Lot 63 Wedgfield Sec III Edmund Forest Sec 3
46257 April 27 1988	"	"	"	"	<del>AKH</del> Pamela K. Gray	1927	809	84,850	Lot 39 Wood Creek Dr
46701 April 29 1988	"	"	"	"	Spa Alvin R. et al A. Ray Salvo	1928	470	91,800	Quail Run St. Ann Lot 58 Quail Run Trail Reality
46740 April 29 1988	"	"	"	"	Linda V. Hiott	1928	546	54,546	Lot 10 part of "Summerville"
47030 May 2 1988	"	"	"	"	Mark Dean Alexander et al	1929	78	40,274	Lot Prop. of M. E. Dunham to the
47196 May 2 1988	"	"	"	"	David M. McKee et al	1929	174	64,800	Lot 118 Brookfield East Sec I
48006 May 6 1988	"	"	"	"	Thomas L. Gray, et al	1930	321	39,911	sect 1 Hunting 2g. Lot 68 Seminate Dr. Westwood
48525 May 9 1988	"	"	"	"	Robert G. Jones, et al	1930	881	12,000	Horz Prop. Regime Unit 105-10 Hunters Ridge

# REVERSE or MORTGAGEE Index to Real Estate Mortgages — Greenville County, S. C.

REG. U. S. PAT. OFFICE *Chas. McCott* County Indexes Since 1888 An Identifying Trade Mark

 Open at Proper Tab according to First Letter or Letters of Name and refer to Buff Sub-Index sheet for page reference.

COTT FAMILY NAME INDEX No. 75 © 1949  
MADE BY THE COTT INDEX COMPANY, COLUMBUS, OHIO  
SOLD BY PHOTO COPY SUPPLY, MAULDIN, S. C.

FILE NUMBER DATE OF RECORD	MORTGAGEES FAMILY NAMES	GIVEN NAMES ABCDEFGHIJ	GIVEN NAMES KLMNO	GIVEN NAMES PQRSTUWXYZ	MORTGAGORS	BOOK	PAGE	Amount	BRIEF DESCRIPTION, LOCATION, ETC. ( Not Warranted )
49371 May 13 1988	Bank	City Fed Savings			David Alexander Shaffer	1931	928	57,712	near Sville Lot 7 Jarratt Lake. Ph. I Sec I
49602 May 16 1988	"	"	"	"	et al William G. Donald,	re-record 1932	201	75,000	Bermwood Dr. from au bk 1902 pg 95 Lot 47 Pebble Valley
49601 May 16 1988	"	"	"	"	Robert P. Bandholz et al	re-record 1932	226	145,000	from au bk 1887 pg 600 also bk 1932 pg 224 Lot 72 Autumn Rd, Sugar Creek Sec 3 for
51568 May 23 1988	"	"	"	"	Fred S. Wilson et al	1934	54	45,308	Lot 17 Canterbury
52142 May 26 1988	"	"	"	"	Glenn C. Ellis et al	1934	782	70,000	Lake Heights Subd. Sec III Lot 43 Stone Lake Dr. Stone
52641 May 31 1988	"	"	"	"	et al Robert Albertus Hobson	1935	525	105,000	Bennett St. North Hills Subd. D. Plots 67 68 69 70 71 72
52782 May 31 1988	"	"	"	"	et al Thomas M. Neace Jr.	1935	729	53,924	Sheffield Forest Lot 26 Jule Stuart Ave.
53042 June 1 1988	"	"	"	"	David L. Stone et al	1936	154	68,559	Lot 11 Holly Days Sub I
53264 June 1 1988	"	"	"	"	Richard R. Earl et al	1936	561	165,000	Lot 79 Joint Hills Rd
52946 June 1 1988	"	"	"	"	Edward A. Harris Jr. et al	1935	988	48,318	Lot 76 Catawbee Ave.
53071 June 1 1988	"	"	"	"	Scott E. Powell et al	1936	229	75,462	Lot 79 Pinotter
53767 June 3 1988	"	"	"	"	David Smith Sr. et al	1937	275	37,793	St. Canterbury Sub Sec II Lot 65 + pt lot 66 Fourth Day
53772 June 3 1988	"	"	"	"	by attorney in fact Charles H. Key Randolph P. Boyko et al	1937	280	72,971	Lot 30 Cedar Terrace
53791 June 3 1988	"	"	"	"	Barry William Husted	1937	314	40,750	Kelly Rd. Baton 2p. 2.9 acres Juba mtr. Rd + Jones
54009 June 6 1988	"	"	"	"	Robert G. Hart	1937	597	40,378	Clinton Sp Sec II Westwood Subd Lot 88 Seminole Dr, Sville
55248 June 13 1988	"	"	"	"	Gregory H. Brown et al	1939	145	71,100	Ph. III Lot 259 Canabake Subd.

# REVERSE or MORTGAGEE Index to Real Estate Mortgages — Greenville County, S. C.

REG. U. S. PAT OFFICE *Chas McCott* County Indexes Since 1888 An Identifying Trade Mark

 Open at Proper Tab according to First Letter or Letters of Name and refer to Buff Sub-Index sheet for page reference.

COTT FAMILY NAME INDEX No. 75 © 1949  
MADE BY THE COTT INDEX COMPANY, COLUMBUS, OHIO  
SOLD BY PHOTO COPY SUPPLY, MAULDIN, S. C.

(56)

FILE NUMBER DATE OF RECORD	MORTGAGEES FAMILY NAMES	GIVEN NAMES ABCDEFGH	GIVEN NAMES IJKLMNO	GIVEN NAMES PQRSTUWXYZ	MORTGAGORS	BOOK	PAGE	Amount	BRIEF DESCRIPTION, LOCATION, ETC. ( Not Warranted )
56161 June 17, 1988	Bank				Billy J. Sumlin, et al	1940	284	55,740	Corrective mty Kentland Park Jar Mtg on Bl. 196pgs 608 Lot 37 + 30 ft Strip Jordan Ave.
56409 June 20, 1988	"	"	"	"	et al Timothy W. Cole	1940	542	52,315	Fountain Inn Lot 57 Allen St. Sunset Heights
56840 June 22, 1988	"	"	"	"	Larry L. Davis et al	1941	164		Cap. Jar Mtg on Bl. 184pgs 309 Mty arng. 2nd Home Loan Mty
57900 June 28, 1988	"	"	"	"	Mark L. Holland et al	1942	436	75,050	Lot 16 Windward Oaks Sec II
58363 June 29, 1988	"	"	"	"	Gary W. Gramkau et al	1943	130	129,200	Spaulden Park Lot 251 Woodvale Ave.
58524 June 30, 1988	"	"	"	"	Nathanil Anderson et al	1943	438	94,000	Johnson Rd Lots 12 + 13 Jamestown Este
58455 June 30, 1988	"	"	"	"	Randall Hill	1943	299	45,308	Sec II Lot 356 Westwood South
115 July 1, 1988	"	"	"	"	Bobby Ray Pastor	1943	889	32,178	Lot 70 Paramount Park
129 July 1, 1988	"	"	"	"	John C. Palmer, et al	1943	933	189,000	ph II Lot 73 Forester Woods Sec III
376 July 1, 1988	"	"	"	"	Paul D. McStothlin, et al	1944	302	53,664	Sec II Lot 9 Piney Ridge Rd. Chick
545 July 5, 1988	"	"	"	"	Gavin William Gonzales, et al	1944	628	60,152	Part Lot 325 Del Norte Sec II
642 July 5, 1988	"	"	"	"	Michael S. Magee, et al	1944	802	60,000	Sugar Creek Map 3 Sec 3 Lot 662 Sugar Valley Court
886 July 6, 1988	"	"	"	"	Wayne Lee Page et al	1945	96	50,000	Also Right of way Lot 1 prop Robert Riley
8190 July 6, 1988	"	"	"	"	Layne R. Andersen et al	1945	113	67,500	re record Jar Mtg on Rem Bk. 1917pgs 496 Lot 45 Eastwood Hills
1969 July 7, 1988	"	"	"	"	et al Charles B. Burgin	1945	195	45,850	Bate 2p Lot 91 Tolman Heights
2597 July 15, 1988	"	"	"	"	et al Jeffrey W. Hannah	1946	967	52,000	Lot 4 Hillcrest Dr.

56

# REVERSE or MORTGAGEE Index to Real Estate Mortgages — Greenville County, S. C.

REG. U. S. PAT OFFICE *Chas McCott* County Indexes Since 1888 An Identifying Trade Mark

Open at Proper Tab according to First Letter or Letters of Name and refer to Buff Sub-Index sheet for page reference.

COTT FAMILY NAME INDEX No. 75 © 1949  
MADE BY THE COTT INDEX COMPANY, COLUMBUS, OHIO  
SOLD BY PHOTO COPY SUPPLY, MAULDIN, S. C.

FILE NUMBER DATE OF RECORD	MORTGAGEES FAMILY NAMES	GIVEN NAMES ABCDEFGH	GIVEN NAMES IJKLMNO	GIVEN NAMES PQRSTUVWXYZ	MORTGAGORS	BOOK	PAGE	Amount	BRIEF DESCRIPTION, LOCATION, ETC. ( Not Warranted )
2765 July 15, 1988	Bank	City Federal Saving			James L. Bayne <sup>et al</sup>	1947	77	74,736 <sup>.00</sup>	Lot 27 + pt Lot 1 Watts Ave
2773 July 18, 1988	"	"	"		Mamie C. Grayden	Remond 1947	214	66,150 <sup>.00</sup>	2 ac mts on Bl 1895 pg 165 Unit 92 Greatwood Hwy Prop Co
3343 July 20, 1988	"	"	"		Thomas J. Dickerson <sup>et al</sup>	1947	861		Corp. 2 ac mts on Bl 1872 pg 308 Mtg assign N.Y. Guardian Mtg
3339 July 20, 1988	"	"	"		Stephen C. Roggy <sup>et al</sup>	1947	865		Corp. 2 ac mts on Bl 1871 pg 184 Mtg assign N.Y. Guardian Mtg
"	"	"	"		" "	1947	865		+ Remond Bl 1886 pg 549
3338 July 20, 1988	"	"	"		Frank Stevens <sup>et al</sup>	1947	866		2 ac mts on Bl 1884 pg 10 Mtg assign N.Y. Guardian Mtg Corp
3335 July 20, 1988	"	"	"		William Gilbert <sup>et al</sup>	1947	869		2 ac mts on Bl 1866 pg 513 Mtg assign N.Y. Guardian Mtg Corp
3334 July 20, 1988	"	"	"		Robert M. Huzar <sup>et al</sup>	1947	870		2 ac mts on Bl 1886 pg 11 Mtg assign N.Y. Guardian Mtg Corp
3333 July 20, 1988	"	"	"		Michael G. Apps <sup>et al</sup>	1947	871		2 ac mts on Bl 1886 pg 713 Mtg assign N.Y. Guardian Mtg Corp
3331 July 20, 1988	"	"	"		Ronald Gary Clyde	1947	873		2 ac mts on Bl 1877 pg 274 Mtg assign N.Y. Guardian Mtg Corp
3330 July 20, 1988	"	"	"		Phillip L. Bratcher <sup>et al</sup>	1947	874		Corp. 2 ac mts on Bl 1883 pg 255 Mtg assign N.Y. Guardian Mtg
3329 July 20, 1988	"	"	"		Randy J. Packard <sup>et al</sup>	1947	875		Corp. 2 ac mts on Bl 1872 pg 873 Mtg assign N.Y. Guardian Mtg
3328 July 20, 1988	"	"	"		Randy J. Packard <sup>et al</sup>	1947	876		2 ac mts on Bl 1872 pg 813 Mtg assign N.Y. Guardian Mtg Corp
3321 July 20, 1988	"	"	"		Janice M. Pare	1947	883		2 ac mts on Bl 1873 pg 559 + Mtg assign N.Y. Guardian Mtg Corp
"	"	"	"		" "	1947	883		Remond Bl 1877 pg 450
3320 July 20, 1988	"	"	"		Bruce A. Stephens <sup>et al</sup>	1947	884		2 ac mts on Bl 1871 pg 935 Mtg assign N.Y. Guardian Mtg Corp

# REVERSE or MORTGAGEE Index to Real Estate Mortgages — Greenville County, S. C.

REG. U. S. PAT. OFFICE *Chas McCott* County Indexes Since 1888  
An Identifying Trade Mark

Open at Proper Tab according to First Letter or Letters of Name and refer to Buff Sub-Index sheet for page reference.

COTT FAMILY NAME INDEX No. 75 © 1949  
MADE BY THE COTT INDEX COMPANY, COLUMBUS, OHIO  
SOLD BY PHOTO COPY SUPPLY, MAULDIN, S. C.

(56)

FILE NUMBER	MORTGAGEES	GIVEN NAMES	GIVEN NAMES	GIVEN NAMES	MORTGAGORS	BOOK	PAGE	Amount	BRIEF DESCRIPTION, LOCATION, ETC.
DATE OF RECORD	FAMILY NAMES	ABCDEFGH	IJKLMNO	PQRSTUVWXYZ					( Not Warranted )
3332 July 20, 1988	Bank	City Federal Saving			Frederick R. Barber <sup>etal</sup>	1947	872		Cap. Ins mts on Bl. 1871 pg 124 Mts assign N.Y. Guardian Mts
3317 July 20, 1988	"	"	"		Jack E. Frost	1947	887		Cap. Ins mts on Bl. 1801 pg 647 Mts assign N.Y. Guardian Mts
3322 July 20, 1988	"	"	"		Kenneth L. Ogilvie <sup>etal</sup>	1947	882		Cap. Ins mts on Bl. 1868 pg 358 Mts assign N.Y. Guardian Mts
3319 July 20, 1988	"	"	"		Colvin Bruce Harris <sup>etal</sup>	1947	885		Cap. Ins mts on Bl. 1876 pg 412 Mts assign N.Y. Guardian Mts
3712 July 21, 1988	"	"	"		Donald R. Emerson	1948	261	60,800	Phen II Unit A-2 Woodwind Downhouse
4106 July 25, 1988	"	"	"		Emily K. Berling <sup>etal</sup>	1948	807	66,600	Lot 9 Circle Dr.
4138 July 25, 1988	"	"	"		Richard R. Carl <sup>etal</sup>	Re-Record 1948	879	165,000	Estate Ins orig mts on Pen Bl. 1936 pg 561 Lot 79 Foot Hills Rd. Green Valley
4679 July 27, 1988	"	"	"		Spa J. Michael Duffie James M. Duffie <sup>etal</sup>	1949	513	33,300	Campbell Lot 23 prop of James H.
4873 July 28, 1988	"	"	"		Raymond J. Ward	1949	806	65,000	Lot 64 Sunset Heights Sec 2
5260 July 29, 1988	"	"	"		Rodney L. Williams <sup>etal</sup>	1950	381	45,931	Sec I Lot 268 Westwood South
5595 Aug 1, 1988	"	"	"		Debor L. Aca <sup>etal</sup>	1950	903	65,394	Lot 93 Avondale Forest Sec II
5908 Aug 2, 1988	"	"	"		Keith J. Upshaw <sup>etal</sup>	1951	321	50,250	Lot 5 Hillcrest Dr
6764 Aug 5, 1988	"	"	"		Adger D. Alewine <sup>etal</sup>	Re-Record 1952	201	90,900	Lot 366 Butany woods
"	"	"	"		"	Re-Record 1952	201		See V. Ins mts on Bl. 1919 pg 347 + Bl. 1927 pg 305
7746 Aug 11, 1988	"	"	"		Mark A. Serfozo, etal	1953	323	69,027	Carriage Estates Lot 4 Brushy Creek Rd.
8055 Aug 12, 1988	"	"	"		Paul H. Campbell, etal	1953	619	84,500	Montverde Lot 6 Montverde Dr. Sec 2

# REVERSE or MORTGAGEE Index to Real Estate Mortgages — Greenville County, S. C.

REG. U. S. PAT. OFFICE *Chas McCott* County Indexes Since 1888 An Identifying Trade Mark

 Open at Proper Tab according to First Letter or Letters of Name and refer to Buff Sub-Index sheet for page reference.

COTT FAMILY NAME INDEX No. 75 © 1949  
MADE BY THE COTT INDEX COMPANY, COLUMBUS, OHIO  
SOLD BY PHOTO COPY SUPPLY, MAULDIN, S. C.

FILE NUMBER DATE OF RECORD	MORTGAGEES FAMILY NAMES	GIVEN NAMES ABCDEFGHIJ	GIVEN NAMES JKLMNO	GIVEN NAMES PQRSTUVWXYZ	MORTGAGORS	BOOK	PAGE	Amount	BRIEF DESCRIPTION, LOCATION, ETC. ( Not Warranted )
8692 Aug 16, 1988	Bank	City Federal	Saving		James A. Beckett <sup>et al</sup>	1954	512	107,000	See 4 Lot 266 Powdermill Map 4
8864 Aug 17, 1988	"	"	"		Stephen V. Salway <sup>et al</sup>	1954	707	66,847	Lot 32 Forest Acres Sec II
9765 Aug 23, 1988	"	"	"		James A. Reining <sup>et al</sup>	1955	771	122,050	Lot 46 Coachwood Forest Club R. Northy Gardens
10007 Aug 24, 1988	"	"	"		Jerry W. Powell <sup>et al</sup>	1956	73	51,500	Plat Lot 8 Azalea Cir
10147 Aug 25, 1988	"	"	"		Patrick O. Culbertson <sup>et al</sup>	1956	226	105,000	Lot 73 Botany Woods Sec II
10179 Aug 25, 1988	"	"	"		David L. Stone <sup>et al</sup>	Re-Record 1956	316	68,559	Lot 11 Holly Springs Sub. Mauldin See I for orig mtg on Bl 1936
"	"	"	"		" " "	Re-Record 1956	316		pg. 154
10337 Aug 26, 1988	"	"	"		Edmund G. Godleske, <sup>et al</sup> <sub>et al</sub>	1956	517	58,698	Lot 65 Chestnut Ave. Burgess mtg top 3rd mtg on Bl 1873 pg 230
10283 Aug 26, 1988	"	"	"		Timothy A. Briscoe <sup>et al</sup>	1956	449		Mtg Assign to The New York Guardian
10911 Aug 30, 1988	"	"	"		Noah S. Lindemann <sup>et al</sup>	Re-record 1957	316	70,480	Lot 15 Butler App Rd. Heritage Hill 2nd mtg see Bl 1922 pg 147
"	"	"	"		" " "	Re-record 1957	316		Bradley Oaks
10978 Aug 30, 1988	"	"	"		John E. Adams Jr. <sup>et al</sup>	1957	399	157,500	Lot 27 Woodbridge Way Woodberry Sub.
11169 Aug 31, 1988	"	"	"		Steven L. Fuller <sup>et al</sup>	1957	660	123,750	Lot 19 Woodberry Sub
11399 Sept 1, 1988	"	"	"		Randall Baisden Lilly <sup>et al</sup>	1957	943	121,000	Mountain Meadows Lot 29 Rainbow Cir
11495 Sept 1, 1988	"	"	"		Randall B. Zuman <sup>et al</sup>	1958	80	65,680	See 3 Provo Dr Lot 60 Western Hills
11623 Sept 1, 1988	"	"	"		David G. Youngblood <sup>et al</sup>	1958	264	35,707	Lots Paris Mtg. Lot 17 Langston Dr Lane Sec I



# REVERSE or MORTGAGEE Index to Real Estate Mortgages — Greenville County, S. C.

REG. U. S. PAT. OFFICE *Chas McCott* County Indexes Since 1888 An Identifying Trade Mark

☞ Open at Proper Tab according to First Letter or Letters of Name and refer to Buff Sub-Index sheet for page reference.

COTT FAMILY NAME INDEX No. 75 © 1949  
MADE BY THE COTT INDEX COMPANY, COLUMBUS, OHIO  
SOLD BY PHOTO COPY SUPPLY, MAULDIN, S. C.

(     )

FILE NUMBER	MORTGAGEES	GIVEN NAMES	GIVEN NAMES	GIVEN NAMES	MORTGAGORS	BOOK	PAGE	Amount	BRIEF DESCRIPTION, LOCATION, ETC.
DATE OF RECORD	FAMILY NAMES	ABCDEFGH	IJKLMNO	PQRSTUVWXYZ				( Not Warranted )	
11928 Sept 6, 1988	Bank	City Federal	Saving		Joseph E. Marshall, et al	1958	683	45,450	Lot 135 Westwood Sec 2
12068 Sept 6, 1988	"	"	"	"	Wayne Lee Page, et al	re-record		50,000	rights, for mty, see bk 1945-pg 96
12144 Sept 7, 1988	"	"	"	"	Raymond J. Ward, et al	re-record		65,000	for mty, see bk 1949 pg 806
12793 Sept 9, 1988	"	"	"	"	Nathanial Anderson, et al	re-record		94,000	Lot 64 Sunset Heights Sec 2
"	"	"	"	"	"	Re-record			lots 12 & 13 Johnson Rd
12787 Sept 9, 1988	"	"	"	"	Charles E. Rehling Jr., et al	1959	667	62,487	Jonestown Estd Sec 1 for mty
12823 Sept 12, 1988	"	"	"	"	James M. Huffie	re-record		33,300	see bk 1943 pg 438
13062 Sept 13, 1988	"	"	"	"	James R. Reining, et al	Re-record		122,050	for mty, see bk 1955 pg 771
13656 Sept 15, 1988	"	"	"	"	Thomas P. Clinton, et al	1960	752	80,300	Lot 46 Coakwood Forest
13821 Sept 16, 1988	"	"	"	"	Susan D. Wilson	1960	941	99,000	Lot 7 Half mile Lake Ph 1A
13909 Sept 16, 1988	"	"	"	"	Keith J. Stokes, et al	1960	990	75,500	Schwinns Gardens
14982 Sept 22, 1988	"	"	"	"	Mary W. Brambow, et al	Re-Record		129,200	Lot 8 North Birch Run Rd
16533 Sept 30, 1988	"	"	"	"	Billy J. Sumblin, et al	1962 101		55,740	Park for orig mty, see bk 1943 pg 130
16654 Oct 3, 1988	"	"	"	"	"	re-record			Lot 251 Woodvale Ave Dravler
17625 Oct 7, 1988	"	"	"	"	"	re-record			Lot 37 + 30 ft strip for mty, see bk 1916 pg 609
	"	"	"	"	"	corrective mty			and bk 1940 pg 284 for record
	"	"	"	"	Henry H. Sykes, et al	1964	355	57,609	Mountain Creek Ph II
	"	"	"	"	John Z. Hamilton, et al	1965	556	39,000	Lot 48 Mountain Chase
									Forestdale Hgts
									Lot 62 Forestdale Dr

58

# REVERSE or MORTGAGEE Index to Real Estate Mortgages — Greenville County, S. C.

REG. U. S. PAT. OFFICE *Chas. McCall* County Indexes Since 1888 An Identifying Trade Mark


Open at Proper Tab according to First Letter or Letters of Name and refer to Buff Sub-Index sheet for page reference.

COTT FAMILY NAME INDEX No. 75 © 1949  
MADE BY THE COTT INDEX COMPANY, COLUMBUS, OHIO  
SOLD BY PHOTO COPY SUPPLY, MAULDIN, S. C.

FILE NUMBER DATE OF RECORD	MORTGAGEES FAMILY NAMES	GIVEN NAMES ABCDEFGH	GIVEN NAMES IJKLMNO	GIVEN NAMES PQRSTUVWXYZ	MORTGAGORS	BOOK	PAGE	Amount	BRIEF DESCRIPTION, LOCATION, ETC. ( Not Warranted )
19403 Oct. 19, 1988	Bank	City Federal	Saving		David A. Piper et al	1967	481	94,400	Section 3 Lot 50 Belle Terre Area Sub.
19432	"	"	"		Dennis Cannon et al	1967	511	47,280	Lot 77, Canterbury Sub, Sec. II
19560 Oct. 20, 1988	"	"	"		Thomas J. Kester et al	1967	658	160,000	00 Alta Vista Re: record for orig. see 1919-911 Lot 24 Fairview Ave.
20591 Oct 26, 1988	"	"	"		Jerry W. Powell et al	Remond 1968	813	51,500	Hardens Sec II 201 Mtg see Bl 71 Lot 8 Azalea Cir North
"	"	"	"		"	Remond 1968	813		1956 pg 23
20936 Oct. 28, 1988	"	"	"		Walter Paul Boston et al	1969	379	48,786	00 Sec V Austin Sp Sville Lot 454 Westwood Sub.
21638 Nov 1, 1988	"	"	"		Rubye L. Shuman	1970	305	39,132	Adm. Willd Lot 132 Parkston Ave.
21712 Nov. 2, 1988	"	"	"		Joseph R. Davis et al	1970	398	64,200	00 Lot 22 Meadows Sec. 2
21766 Nov. 2, 1988	"	"	"		Carlton E. Recker et al	1970	480	123,650	00 Lot 48 Holly Trace Sec. 1
21975 Nov. 3, 1988	"	"	"		Jerry David Jones et al	1970	780	46,191	100 Lot 13 Canterbury Sec. I
22024 Nov. 3, 1988	"	"	"		Bjourn D. Glover	1970	829	76,050	100 Lot 59 Walkers Crossing
22310 Nov 4, 1988	"	"	"		Tommy L. Ferguson et al	1971	125	85,000	00 15.2 pg 99 3.90 acre 2nd Plat Bl
22612 Nov. 7, 1988	"	"	"		Gabriel Vicks et al	1971	433	154,900	00 Mag 3 Sugar Creek Sec 3 Lot 646 North Wingfield Rd
23659 Nov. 14, 1988	"	"	"		Ernest Calvin Clark et al	1972	533	44,900	00 Whispering Pines Sub. Lot 42 Oak Hill Dr.
25464 Nov. 28, 1988	"	"	"		William H. Hathrop et al	1974	451	130,000	100 Downs Sec 2 Lot 91 Partin of Rivers
26271 Dec. 1, 1988	"	"	"		Mary C. Wiggins	1975	479	48,786	00 Dr. Belle Meade Sec 1 & 2 Lot 49 Camden Lane & Williamsburg

# REVERSE or MORTGAGEE Index to Real Estate Mortgages — Greenville County, S. C.

REG. U. S. PAT. OFFICE *Chas McCott* County Indexes Since 1888 An Identifying Trade Mark

 Open at Proper Tab according to First Letter or Letters of Name and refer to Buff Sub-Index sheet for page reference.

COTT FAMILY NAME INDEX No. 75 © 1949  
MADE BY THE COTT INDEX COMPANY, COLUMBUS, OHIO  
SOLD BY PHOTO COPY SUPPLY, MAULDIN, S. C. ( )

FILE NUMBER DATE OF RECORD	MORTGAGEES FAMILY NAMES	GIVEN NAMES ABCDEFGH	GIVEN NAMES IJKLMNO	GIVEN NAMES PQRSTUWXYZ	MORTGAGORS	BOOK	PAGE	Amount	BRIEF DESCRIPTION, LOCATION, ETC. ( Not Warranted )
26380 Dec 1, 1988	Bank				Kenneth J. Bridwell	1975	614	.00 62,643	Lot 120 Sutton Place, Smith
26422 Dec 1, 1988	"	" "	" "	" "	Maurus M <sup>e</sup> Nemara	1975	730	.00 59,685	Unit 41-B Bowen Townhouse
26657 Dec 2, 1988	"	" "	" "	" "	Sarah E. Gamwell	1975	990	.00 65,601	Townhouse Ph XVIII Lot 126 Woodwind
28351 Dec 14, 1988	"	" "	" "	" "	Mark J. Coote <sup>et al</sup>	1977	794	.00 135,000	Lot 54 Lakeside, Ph 1
28370 Dec 14, 1988	"	" "	" "	" "	Edward E. Pitts <sup>et al</sup>	1977	818	.00 60,204	Massy Lot 19 prop Ernestine
28381 Dec 14, 1988	"	" "	" "	" "	Carlton E. Reche <sup>et al</sup>	Remond	841	.00 123,650	201 Mtg see Bl 1970pg 480 Lot 48 Holly Trace Sec
28754 Dec 16, 1988	"	" "	" "	" "	Audrey L. Lomas	1978	277	.00 35,603	Uitau-Monaghan Mills Sec 3 Lot 107 McBeth St
28853 Dec 16, 1988	"	" "	" "	" "	Richard J. Moore <sup>et al</sup>	1978	374	.00 89,950	Lot 30 Half Mile Lake Ph 1B
29313 Dec 20, 1988	"	" "	" "	" "	Jeresa S. Lowry et al	1979	01	.00 58,179	Brookforest Lot 88 Extension of Hell Rd.
30035 Dec 27, 1988	"	" "	" "	" "	Douglas Z. Rybolt <sup>et al</sup>	1980	50	.00 77,900	3.12 acre (natural) Sec +
130490 Dec 29, 1988	"	" "	" "	" "	Richard W. McCall <sup>et al</sup>	1980	661		Mtg assign) Centlar Fed Savings Bank 201 Mtg see Bl. 1869pg 407
" " 130497	"	" "	" "	" "	" "	1980	661		Mtg assign) Centlar Fed Savings Bank 201 Mtg see Bl. 1880pg 330 + Remond
" " 130498	"	" "	" "	" "	Russell A. Wagner <sup>et al</sup>	1980	661		Bl. 1890pg 614
" " 130499	"	" "	" "	" "	" "	1980	661		
" " 130500	"	" "	" "	" "	" "	1980	661		

(over)

# REVERSE or MORTGAGEE Index to Real Estate Mortgages — Greenville County, S. C.

( )

REG. U. S. PAT OFFICE *Cott* County Indexes Since 1888 An Identifying Trade Mark

Open at Proper Tab according to First Letter or Letters of Name and refer to Buff Sub-Index sheet for page reference.

COTT FAMILY NAME INDEX No. 75 © 1949  
MADE BY THE COTT INDEX COMPANY, COLUMBUS, OHIO  
SOLD BY PHOTO COPY SUPPLY, MAULDIN, S. C.

FILE NUMBER DATE OF RECORD	MORTGAGEES FAMILY NAMES	GIVEN NAMES ABCDEFGH	GIVEN NAMES IJKLMNO	GIVEN NAMES PQRSTUVWXYZ	MORTGAGORS	BOOK	PAGE	Amount	BRIEF DESCRIPTION, LOCATION, ETC. ( Not Warranted )
130785 Dec 30, 1988	Bank				<i>et al</i> Walter William Elrod	1981	42		Mtg assign The N.Y. Guardian Mortgagee Corp. 2d Mtg see Bk. 1892 pg 191
"	"	"	"	"	" "	1981	42		
130784 Dec 30, 1988	"	"	"	"	Sylvia M. Jones	1981	41		Mtg assign The N.Y. Guardian Mtg Corp. 2d Mtg see Bk. 1892 pg 22
"	"	"	"	"	" "	1981	41		
353 Jan 4, 1989	"	"	"	"	<i>et al</i> David S. Ziegler	1981	693	40,637	4.30 acres Dunblain Jr
466 Jan 4, 1989	"	"	"	"	<i>et al</i> Marcus L. Cannon	1981	835	65,082	2d Mtg see Bk 1927 pg 804 Lot 63 Wedgfield Dr IV Bank 2d Mtg see Bk 1898 pg 161
276 Jan 4, 1989	"	"	"	"	<i>et al</i> Kevin D. Howard	1981	657		Mtg assign Centex Fed Savings Bank 2d Mtg see Bk 1927 pg 57
279 Jan 4, 1989	"	"	"	"	Constantine B. Harris	1981	660		Mtg assign Centex Fed Savings Bank 2d Mtg see Bk 1908 pg 645
281 Jan 4, 1989	"	"	"	"	<i>et al</i> Kenneth J. DiBlasi	1981	662		Mtg assign Centex Fed Savings Bank 2d Mtg see Bk 1928 pg 546
282 Jan 4, 1989	"	"	"	"	Linda V. Hiatt	1981	663		Mtg assign Centex Fed Savings Bank 2d Mtg see Bk 1899 pg 861
283 Jan 4, 1989	"	"	"	"	<i>et al</i> James A. Goldsmith	1981	664		Mtg assign Centex Fed Savings Bank 2d Mtg see Bk 1920 pg 485
275 Jan 4, 1989	"	"	"	"	Sharon W. Kelly	1981	572		Mtg assign to Centex Fed Savings Bank 2d Mtg see Bk 1894 pg 933
277 Jan 4, 1989	"	"	"	"	Judy H. Matthews	1981	658		Mtg assign to Centex Fed Savings Bank 2d Mtg see Bk 1922 pg 987
278 Jan 4, 1989	"	"	"	"	<i>et al</i> Sylvia Wynne Montgomery	1981	659		Mtg assign to Centex Fed Savings Bank 2d Mtg see Bk 1903 pg 428
280 Jan 4, 1989	"	"	"	"	<i>et al</i> Joseph M. Virgo, Jr.	1981	661		Mtg assign to Centex Fed Savings Bank 2d Mtg see Bk 1923 pg 295
284 Jan 4, 1989	"	"	"	"	<i>et al</i> Brian S. Smith	1981	665		Mtg assign to Centex Fed Savings

# REVERSE or MORTGAGEE Index to Real Estate Mortgages — Greenville County, S. C.

REG. U. S. PAT. OFFICE *Chas McCott* County Indexes Since 1888 An Identifying Trade Mark

☞ Open at Proper Tab according to First Letter or Letters of Name and refer to Buff Sub-Index sheet for page reference.

COTT FAMILY NAME INDEX No. 75 © 1949  
MADE BY THE COTT INDEX COMPANY, COLUMBUS, OHIO  
SOLD BY PHOTO COPY SUPPLY, MAULDIN, S. C.

( )

FILE NUMBER	MORTGAGEES	GIVEN NAMES	GIVEN NAMES	GIVEN NAMES	MORTGAGORS	BOOK	PAGE	Amount	BRIEF DESCRIPTION, LOCATION, ETC.
DATE OF RECORD	FAMILY NAMES	ABCDEFGH	IJKLMNO	PQRSTUVWXYZ					( Not Warranted )
285	Bank								Bk for Mtg see Bk 1914 pg. 514
Jan 4, 1989		City Federal	Savings	Bank	John Clay Long	1981	666		Mtg Assign to Central Fed Savings
286	"	"	"	"	W. David Nissel <i>etd</i>	1981	667		Bank for Mtg see Bk 1922 pg. 189
Jan 4, 1989	"	"	"	"	"	"	"		Mtg Assign to Central Fed Savings
1286	"	"	"	"	Calis E. Janssen <i>etd</i>	1982	721	67,650	Deone Jo Lake Edge Meador
Jan 10, 1989	"	"	"	"	"	"	"		Lot 41 Belle Jesse Acres
1585	"	"	"	"	Michael D. Hamblin <i>etd</i>	1983	72	73,801	Conetruke III
Jan 11, 1989	"	"	"	"	"	"	"		Lot 287 Diconderoga Dr
2087	"	"	"	"	Bennis Cannon <i>etd</i>	Re-Record			for Mtg see Bk 1967 pg. 511
Jan 16, 1989	"	"	"	"	"	1983	753	47,280	Lot 77 Centertburg Sub. Sec. II
2228	"	"	"	"	Norothy Ann Whiteside <i>etd</i>	1983	886	45,304	Lot 52 Rockvale Sec. I
Jan 17, 1989	"	"	"	"	"	"	"		Sec. I
2844	"	"	"	"	Mary N. Weinreich <i>etd</i>	1984	476	144,450	Lot 34 Carrington Greene Sub.
Jan 20, 1989	"	"	"	"	"	"	"		Mauldin
4244	"	"	"	"	Stephen J. Wilson <i>etd</i>	1986	1	60,000	Lot 26 Old Mill Rd
Jan 30, 1989	"	"	"	"	"	"	"		Bank for Mtg see Bk 1922 pg. 435
4124	"	"	"	"	S. Scott Kutas <i>etd</i>	1985	918		Mtg assign Central Fed Savings
Jan 30, 1989	"	"	"	"	"	"	"		
4702	"	"	"	"	Joseph Terrecia Amara <i>etd</i>	1986	602	60,671	Lot 24 Stansdale Manor
Feb 1, 1989	"	"	"	"	"	"	"		Pittsrich Heights
5075	"	"	"	"	Timothy Alan Worley	1987	59	41,416	Lot 21 Waters Ave.
Feb 2, 1989	"	"	"	"	"	"	"		
5666	"	"	"	"	Stephen J. Wilson <i>etd</i>	Re-Record		100	Lot 26 Old Mill Rd. Mauldin
Feb 8, 1989	"	"	"	"	"	1987	657	60,000	Hillsborough Sec. I for orig
"	"	"	"	"	"	Re-Record			Mtg see Bk 1986 pg. 1
"	"	"	"	"	"	1987	657		
6339	"	"	"	"	Gary N. Weinreich <i>etd</i>	Re-Record			for Mtg see Bk 1984 pg. 476
Feb 13, 1989	"	"	"	"	"	1988	451	144,450	Lot 34 Carrington Greene Sub.
7002	"	"	"	"	"	"	"		Phoen VII
Feb 16, 1989	"	"	"	"	Melinda Jo Page	1989	101	69,442	Lot 111 Woodwind Townhouse
7251	"	"	"	"	"	"	"		+ Plat. Belle Bpg 54
Feb 17, 1989	"	"	"	"	Robert Britt Hudson	1989	345	55,000	0.52 acres plat Bk. 162 pg 71

# REVERSE or MORTGAGEE Index to Real Estate Mortgages — Greenville County, S. C.

REG. U. S. PAT. OFFICE *Chester McCott* County Indexes Since 1888 An Identifying Trade Mark

Open at Proper Tab according to First Letter or Letters of Name and refer to Buff Sub-Index sheet for page reference.

COTT FAMILY NAME INDEX No. 75 © 1949  
MADE BY THE COTT INDEX COMPANY, COLUMBUS, OHIO  
SOLD BY PHOTO COPY SUPPLY, MAULDIN, S. C.

FILE NUMBER DATE OF RECORD	MORTGAGEES FAMILY NAMES	GIVEN NAMES ABCDEFGH	GIVEN NAMES IJKLMNO	GIVEN NAMES PQRSTUWXYZ	MORTGAGORS	BOOK	PAGE	Amount	BRIEF DESCRIPTION, LOCATION, ETC. ( Not Warranted )
7694 Feb 22, 1989	Bank	City Fedweal	Savings	Bank	Marcus L. Cannon <sup>etal</sup>	1989	914		Savings Bank for Mtg see Bl 1927 Mtg assign Central Fed Pg 884 + Renewal Bl 1981 pg 835
"	"	"	"	"	"	1989	914		
7695 Feb 22, 1989	"	"	"	"	David W. Harris <sup>etal</sup>	1989	915		Bank for Mtg see Bl 1921 pg 928 Mtg assign Central Fed Savings
8441 Feb 27, 1989	"	"	"	"	Amita J. McAfee <sup>etal</sup>	1990	663	43,077	0.99 acres plat Bl 16 20 pg 20 see IV
8653 Feb 28, 1989	"	"	"	"	Craig D. Smith <sup>etal</sup>	1990	919	79,000	Lot 104 Brookside Phase II Village Ave F
8623 Feb 28, 1989	"	"	"	"	Donald James Porterfield	1990	871	68,144	Lot 73 Norfolk Ave Westminister Jesse Hight
8743 Feb 28, 1989	"	"	"	"	Jean H. Wessell <sup>etal</sup>	1991	75	46,294	Lot 79 Colahan Ave New Bank for Mtg see Bl 1921 pg 102
8545 Feb 28, 1989	"	"	"	"	Gary R. Graham <sup>etal</sup>	1990	832		Mtg assign Central Fed Savings Wedgewood Place
9069 Mar 1, 1989	"	"	"	"	Charles K. Orr Jr. <sup>etal</sup>	1991	518	70,200	Lot 65 Kestrel Ct Mtg see Bl 1917 pg 41
9368 Mar 2, 1989	"	"	"	"	Ashwin C. Patel <sup>etal</sup>	1991	864	85,950	Lot 307 Canebroke III for reg
9719 Mar 6, 1989	"	"	"	"	Brian J. Histon <sup>etal</sup>	1992	137	73,800	Lot 9 Divergen Place Am I
9999 Mar 7, 1989	"	"	"	"	Robert Britt Hudson	1992	449	55,000	0.52 acres Plat Bl 16 19 pg 54 + Plat Bl 16 2 pg 71 for Mtg see Bl 1989 pg 345
10742 Mar 13, 1989	"	"	"	"	Brian Keith Finch <sup>etal</sup>	1993	218	76,344	Avon Park Lot 146 Marlow Lane
10984 Mar 14, 1989	"	"	"	"	Mark Dean Alexander <sup>etal</sup>	1993	450	40,274	for Mtg see Bl 1929 pg 78 Lot prop of M. E. Graham Co.
11267 Mar 15, 1989	"	"	"	"	Sharon E. Bibbo	1993	749	55,065	Point Sub Pt lot 198 Sherwood



# INDIRECT or MORTGAGEE Index to Real Estate Mortgages — Greenville County, S. C.

REG. U. S. PAT. OFFICE *Chem-Lock* County Indexes Since 1888 An Identifying Trade Mark

Open at Proper Tab according to First Letter or Letters of Name and refer to Buff Sub-Index sheet for page reference.

COTT FAMILY NAME INDEX No. 75 © 1949  
MADE BY THE COTT INDEX COMPANY, COLUMBUS, OHIO  
SOLD BY PHOTO COPY SUPPLY, MAULDIN, S. C.

( )

FILE NUMBER	MORTGAGEES	GIVEN NAMES	GIVEN NAMES	GIVEN NAMES	MORTGAGORS	BOOK	PAGE	Amount	BRIEF DESCRIPTION, LOCATION, ETC.
DATE OF RECORD	FAMILY NAMES	ABCDEFGH	IJKLMNO	PQRSTUVWXYZ					( Not Warranted )
11445 Mar 16, 1989	Bank	City Federal	Savings Bank		Steven Z. Fuller <i>et al</i>	Re-Record 1993	916	123,750	Sub. In orig Mtg on Bk 1957 pg. 660 Lot 19 Woodberry Rd Woodberry
11339 Mar 16, 1989	"	" "	" "		Robert J. Byers	1993	818	71,700	Res. Unit 66 Drentwood Hwy Prop.
12210 Mar 21, 1989	"	" "	" "		Kerry Steven Raby <i>et al</i>	1994	843	65,650	16 v page 51 Pt tract 7 = 3.0 acre Plot Bk
12218 Mar 22, 1989	"	" "	" "		James L. Payne <i>et al</i>	1994	868		Savings Bank In Mtg on Bk 1947 pg 27 Mtg assign) Centar Fed
12219 Mar 22, 1989	"	" "	" "		Bobby Ray Coston	1994	869		Bank In Mtg on Bk 1943 pg 889 Mtg assign) Centar Fed Savings
12220 Mar 22, 1989	"	" "	" "		Paul D. McElhoolin <i>et al</i>	1994	870		Bank In Mtg on Bk 1944 pg 302 Mtg assign) Centar Fed Savings
12221 Mar 22, 1989	"	" "	" "		Davin William Longley <sup>III</sup> <i>et al</i>	1994	871		Bank In Mtg on Bk 1944 pg 628 Mtg assign) Centar Fed Savings
12222 Mar 22, 1989	"	" "	" "		Edward A. Harris Jr. <i>et al</i>	1994	872		Bank In Mtg on Bk 1935 pg 988 Mtg assign) Centar Fed Savings
12223 Mar 22, 1989	"	" "	" "		Scott E. Powell <i>et al</i>	1994	873		Bank In Mtg on Bk 1936 pg 229 Mtg assign) to Centar Fed Savings
12629 Mar 24, 1989	"	" "	" "		Thomas E. Guines Jr. <i>et al</i>	1995	375	65,100	also right of ingress & egress 8.17 acres Templeton Rd
13048 Mar 28, 1989	"	" "	" "		Radu V. Laureanu <i>et al</i>	1995	845	11,600	Swindon Cir Lot 21 Kingsgate, Sec II
13052 Mar 28, 1989	"	" "	" "		Felix Smith <i>et al</i>	1995	857		Mtg assign) to Centar Federal Savings Bank In Mtg on Bk 1922 pg 9
"	"	" "	" "		" "	1995	857		
13665 Mar 30, 1989	"	" "	" "		Richard James Sheridan <i>et al</i> <sup>III</sup>	1996	755	91,450	Phase I Lot 111 Chatham Woods Sub
13874 Mar 31, 1989	"	" "	" "		Charles G. Franklin <i>et al</i>	1996	962	49,824	Lot 170 Westwood, Sec II
13887 Mar 31, 1989	"	" "	" "		Alfred Scott Runzel <i>et al</i>	1997	037	99,650	Lot 9 Spring Forest at Butler

INDIRECT or MORTGAGEE Index to Real Estate Mortgages — Greenville County, S. C.

REG. U. S. PAT. OFFICE *Chambers* County Indexes Since 1888 An Identifying Trade Mark

Open at Proper Tab according to First Letter or Letters of Name and refer to Buff Sub-Index sheet for page reference.

COTT FAMILY NAME INDEX No. 75 © 1949 MADE BY THE COTT INDEX COMPANY, COLUMBUS, OHIO SOLD BY PHOTO COPY SUPPLY, MAULDIN, S. C.

FILE NUMBER DATE OF RECORD	MORTGAGEES FAMILY NAMES	GIVEN NAMES ABCDEFGH	GIVEN NAMES IJKLMNO	GIVEN NAMES PQRSTUVWXYZ	MORTGAGORS	BOOK	PAGE	Amount	BRIEF DESCRIPTION, LOCATION, ETC. ( Not Warranted )
14056 Apr 3, 1989	Bank	City Federal	Savings Bank		Robert Z. Haygood <sup>et al</sup>	1997	300	63,058	North Sub. Lot 1 State Park Rd. Pointe
14083 Apr 3, 1989	"	"	"	"	Stephen J. Keith	1997	351	51,000	Club View Heights Lot 52 Furman View Dr
14154 Apr 3, 1989	"	"	"	"	Richard Z. Hall <sup>et al</sup>	1997	376	56,778	Sec. III Simpsonville Lot 100 Newgate Dr. Bellington
14173 Apr 3, 1989	"	"	"	"	Thomas C. Oliver <sup>et al</sup>	1997	381	60,671	Plot Bk 16x Pg 60 Lot 18 Property of O.P. Miller
14276 Apr 4, 1989	"	"	"	"	David L. Stone <sup>et al</sup>	1997	641		Bank Pymts see Bk 1936 pg 154 Mtg assign Center Fed. Savings & Renewal Bk 1956 pg 316
"	"	"	"	"	"	1997	641		
14277 Apr 4, 1989	"	"	"	"	Thomas M. McNease Jr. <sup>et al</sup>	1997	642		Mtg Assign to Center Fed Savings Bank for Mtg see Bk 1935 pg. 729
"	"	"	"	"	"	1997	642		
15166 Apr 10, 1989	"	"	"	"	Judith Ann Stinson	1998	703	130,350	Acres Lot 8 Pelham Falls Phase I
15165 Apr 10, 1989	"	"	"	"	Timothy E. Stokes <sup>et al</sup>	1998	708	152,000	Forest Acres Lot 30 + pt lot 29 Altamont
15402 Apr 11, 1989	"	"	"	"	Geoffrey M. Semones <sup>et al</sup>	1998	980	50,343	4.03 acres Great Sp.
15452 Apr 11, 1989	"	"	"	"	James Randall Campbell <sup>et al</sup>	1999	40	96,300	Acres PH II Lot 133 Hunters Woods
15788 Apr 13, 1989	"	"	"	"	Diana M. Steenburg	1999	418	79,200	Lot 120 Pine Brook Forest
16221 Apr 17, 1989	"	"	"	"	Thomas L. Byers <sup>et al</sup>	1999	911	35,240	Lot Mauldin
17406 Apr 24, 1989	"	"	"	"	Robin Lea Palmer Barth <sup>et al</sup>	2001	154	51,692	lots 5 + 6 Augusta Area
17827 Apr 26, 1989	"	"	"	"	Daniel Z. Murray <sup>et al</sup>	2001	685	87,550	Acres Lot 314 Bul Norte Est.

# INDIRECT or MORTGAGEE Index to Real Estate Mortgages — Greenville County, S. C.

REG. U. S. PAT OFFICE *Chas. McCall* County Indexes Since 1888  
An Identifying Trade Mark

Open at Proper Tab according to First Letter or Letters of Name and refer to Buff Sub-Index sheet for page reference.

COTT FAMILY NAME INDEX No. 75 © 1949  
MADE BY THE COTT INDEX COMPANY, COLUMBUS, OHIO  
SOLD BY PHOTO COPY SUPPLY, MAULDIN, S. C.

FILE NUMBER DATE OF RECORD	MORTGAGEES FAMILY NAMES	GIVEN NAMES ABCDEFGH	GIVEN NAMES IJKLMNO	GIVEN NAMES PQRSTUVWXYZ	MORTGAGORS	BOOK	PAGE	Amount	BRIEF DESCRIPTION, LOCATION, ETC. ( Not Warranted )
18223 Apr 27, 1989	Bank				Cynthia Lynn Phillips	2002	103	.00	Loma Est. Paris Mt Sp.
18400 Apr 28, 1989	"	"	"	"	William Helen Elizabeth Holloway	2002	294	47,696	Lot 90 Linden Ln Cass
18477 Apr 28, 1989	"	"	"	"	Dennis R. Zoche <sup>et al</sup>	2002	392	46,813	Lot 14 Alhambra Blvd.
18487 Apr 28, 1989	"	"	"	"	Brian Anthony King <sup>et al</sup>	2002	396	81,600	Sec 4 Lot 108 Brookside Phase II
18568 Apr 28, 1989	"	"	"	"	Phillip E. Coley	2002	545	47,280	Lot 63 Chick Springs Sp.
18658 May 1, 1989	"	"	"	"	Alexander Glenn Willie Vernon Jones <sup>et al</sup>	2002	715	71,777	Lot 43 Forest acree sub II
18609 May 1, 1989	"	"	"	"	Larry Waldroup <sup>et al</sup>	2002	633	53,400	Lot 148 Forest Ests.
18612 May 1, 1989	"	"	"	"	Lisa J. Hatcher <sup>et al</sup>	2002	636		Bank for Mtg see Bl 1920 p 480 Mtg assign Centar Fed Savings
18613 May 1, 1989	"	"	"	"	William H. Jones <sup>et al</sup>	2002	632		Bank for Mtg see Bl 1922 p 657 Mtg assign Centar Fed Savings
18610 May 1, 1989	"	"	"	"	Noah A. Lindemann <sup>et al</sup>	2002	634		Bank for Mtg see Bl 1918 p 886 Mtg assign Centar Fed Savings
18606 May 1, 1989	"	"	"	"	Daniel J. Miklanic <sup>et al</sup>	2002	634		Mtg assign to Centar Fed Savings Bank for Mtg see Bl 1922 p 147 + Re Record Bl 1957 p 316
18607 May 1, 1989	"	"	"	"	Jimmy D. Page	2002	630		Bank for Mtg see Bl 1907 p 852 Mtg assign to Centar Fed Savings
18611 May 1, 1989	"	"	"	"	Raymond Z. Peden <sup>et al</sup>	2002	631		Bank for Mtg see Bl 1908 p 710 Mtg assign to Centar Fed Savings + Re Record Bl 1914 p 692
18608 May 1, 1989	"	"	"	"	Verle Z. Rademacher <sup>et al</sup>	2002	631		Bank for Mtg see Bl 1914 p 268 Mtg assign to Centar Fed Savings
									Bank for Mtg see Bl 1916 p 564 Mtg assign to Centar Fed Savings

INDIRECT or MORTGAGEE Index to Real Estate Mortgages — Greenville County, S. C.

REG. U. S. PAT. OFFICE *Chas McCott* County Indexes Since 1888 An Identifying Trade Mark

Open at Proper Tab according to First Letter or Letters of Name and refer to Buff Sub-Index sheet for page reference.

COTT FAMILY NAME INDEX No. 75 © 1949 MADE BY THE COTT INDEX COMPANY, COLUMBUS, OHIO SOLD BY PHOTO COPY SUPPLY, MAULDIN, S. C.

FILE NUMBER DATE OF RECORD	MORTGAGEES FAMILY NAMES	GIVEN NAMES ABCDEFGH	GIVEN NAMES IJKLMNO	GIVEN NAMES PQRSTUVWXYZ	MORTGAGORS	BOOK	PAGE	Amount	BRIEF DESCRIPTION, LOCATION, ETC. ( Not Warranted )
19111 May 2, 1989	Bank	City Fed Savings Bank			<i>et al</i> Mary Frank Sessions	2003	218	57,505 <sup>00</sup>	Lot 207 Augusta Acres
18916 May 2, 1989	"	"	"		<i>et al</i> Timothy W. Cole	2003	043		Bank for Mtg see Bk 1940 pg 542 Mtg assign Central Fed Savings
19788 May 8, 1989	"	"	"		<i>et al</i> Charles E. Packard	2004	034	88,850 <sup>00</sup>	Lot 9 Whitepine
99745 May 8, 1989	"	"	"		<i>et al</i> James H. Madden	2003	982		Bank for Mtg see Bk 1922 pg 355 Mtg assign to Central Fed Savings
20630 May 11, 1989	"	"	"		<i>et al</i> Calvin B. Taylor	2004	787	127,544 <sup>00</sup>	Phil see III Lot 54 Holly Tree Plantation
20877 May 15, 1989	"	"	"		David Alexander Shaffer	2005	115		Bank for Mtg see Bk 1931 pg 928 Mtg assign Central Fed Savings
20879 May 15, 1989	"	"	"		Randall Hill	2005	117		Bank for Mtg see Bk 1943 pg 277 Mtg assign Central Fed Savings
20878 May 15, 1989	"	"	"		<i>et al</i> David Smith Sr	2005	116		Bank for Mtg see Bk 1937 pg 275 Mtg assign to Central Fed Savings
21153 May 16, 1989	"	"	"		<i>et al</i> Michael E. Hancock	2005	373	48,950 <sup>00</sup>	Lot 469 Westwood Sec V
21091 May 16, 1989	"	"	"		<i>et al</i> Thomas L. Craig	2005	355		Bank for Mtg see Bk 1930 pg 321 Mtg assign Central Fed Savings
21092 May 16, 1989	"	"	"		<i>et al</i> Fred D. Wilson	2005	356		Bank for Mtg see Bk 1934 pg 54 Mtg assign to Central Fed Savings
21876 May 19, 1989	"	"	"		<i>et al</i> Peter B. Cronin	2006	171		for Mtg see Bk 1998 pg 857 Release 2.60 account 21 Lots
22276 May 23, 1989	"	"	"		<i>et al</i> Mark Dean Alexander	2006	627		Bank for Mtg see Bk 1929 pg 78 + Mtg assign Central Fed Savings
"	"	"	"		"	2006	627		Bk Record - 1993 pg 450
22278 May 23, 1989	"	"	"		<i>et al</i> By attorney for Charles King Randolph P. Boyer	2006	629		Bank for Mtg see Bk 1937 pg 280 Mtg assign to Central Fed Savings
22277 May 23, 1989	"	"	"		Robert G. Hart	2006	628		Bank for Mtg see Bk 1937 pg 597 Mtg assign Central Fed Savings
23245 May 30, 1989	"	"	"		<i>et al</i> Roger Lee Brookhart	2007	731	105,450 <sup>00</sup>	Lot 7 Hunters Woods

# INDIRECT or MORTGAGEE Index to Real Estate Mortgages — Greenville County, S. C.

REG. U. S. PAT OFFICE *Chambers* County Indexes Since 1888 An Identifying Trade Mark

Open at Proper Tab according to First Letter or Letters of Name and refer to Buff Sub-Index sheet for page reference.

COTT FAMILY NAME INDEX No. 75 © 1949  
MADE BY THE COTT INDEX COMPANY, COLUMBUS, OHIO  
SOLD BY PHOTO COPY SUPPLY, MAULDIN, S. C.

( )

FILE NUMBER DATE OF RECORD	MORTGAGEES FAMILY NAMES	GIVEN NAMES ABCDEFGH	GIVEN NAMES IJKLMNO	GIVEN NAMES PQRSTUVWXYZ	MORTGAGORS	BOOK	PAGE	Amount	BRIEF DESCRIPTION, LOCATION, ETC. ( Not Warranted )
23507 May 31, 1989	Bank				<i>et al</i> Michael P. McMillen	2008	133	80,000	Chick Springs Sp Lot 6 Cannon Lane Forest Hills
23545 May 31, 1989	"	" "	" "		Ind + POA for maureen n micha Raymond H. Mische <i>et al</i>	2008	174	57,000	20.9 acm Bates Sp.
23956 June 1, 1989	"	" "	" "		Eugene Earl Blake <i>et al</i>	2008	848	56,726	Village Lot 30 Pondw Rd. Pondw Pk
24583 June 6, 1989	"	" "	" "		William B. Worsham <i>et al</i>	2009	458	45,000	acm Oakhill Airport dr. Lot 6 = 1.505 acm + Lot 7 = 1.516
25384 June 12, 1989	"	" "	" "		Robert J. Hart	Revised 2010	416	40,398	Lot 88 Westwood Austin Sp.
"	"	" "	" "		" "	Revised 2010	416		Amenable Dr. D'ville Dan Mtg see Bk 1937 pg 597
26375 June 19, 1989	"	" "	" "		Linda V. Shiatt <i>et al</i>	Revised 2011	433	54,546	mtg see Bk 1928 pg 546 Lot 10 plot Bk 4W pg 69 2nd Sec. II Ph. 1
26976 June 21, 1989	"	" "	" "		Salvatore DiLombardo <i>et al</i>	2012	103	91,200	Lot 32 Russton Place
27516 June 26, 1989	"	" "	" "		Clayton McCullough Ford <i>et al</i>	2012	678	64,096	1 ac. Gap Creek Rd.
28116 June 28, 1989	"	" "	" "		Thomas R. Burchel <i>et al</i>	2013	291	40,274	Lot Edward Rd.
28169 June 29, 1989	"	" "	" "		David R. Proop <i>et al</i>	2013	458	67,500	Lot 15 Lake Robinson Pointe
28320 June 29, 1989	"	" "	" "		Brenda B. Mayfield	2013	627	66,328	Lot 2 Forest Lake Phas I Acnt
28461 June 30, 1989	"	" "	" "		David Alexander Shaffer	Revised 2013	775	57,712	For mtg see Bk 1931 Pg 928 Lot 7 Forest Lake Sub Phas I Acnt I
28484 June 30, 1989	"	" "	" "		Ind + POA for Charlotte A. Thornton Lance P. Thornton <i>et al</i>	2013	782	91,100	Sub. Map 2 Sec 4 Lot 291 Appomattox Dr. Powderhorn
28668 June 30, 1989	"	" "	" "		Susan Lynn Stalder	2014	083	75,000	Lot 12 Parkhill Sub.
28794 July 2, 1989	"	" "	" "		<i>et al</i> Kenneth R. Ansell	2014	250	73,150	Lot 30 North PK

# INDIRECT or MORTGAGEE Index to Real Estate Mortgages — Greenville County, S. C.

REG. U. S. PAT OFFICE *Chas McCott* County Indexes Since 1888 An Identifying Trade Mark

Open at Proper Tab according to First Letter or Letters of Name and refer to Buff Sub-Index sheet for page reference.

COTT FAMILY NAME INDEX No. 75 © 1949  
MADE BY THE COTT INDEX COMPANY, COLUMBUS, OHIO  
SOLD BY PHOTO COPY SUPPLY, MAULDIN, S. C.

FILE NUMBER DATE OF RECORD	MORTGAGEES FAMILY NAMES	GIVEN NAMES ABCDEFGH	GIVEN NAMES IJKLMNO	GIVEN NAMES PQRSTUVWXYZ	MORTGAGORS	BOOK	PAGE	Amount	BRIEF DESCRIPTION, LOCATION, ETC. ( Not Warranted )
28830 July 3, 1989	Bank				Syed Ahmed Sahail	2014	269	79,874	Gardens Lot 143 Wade Hampton
29058 July 5, 1989	"	"	"		Ronald Branch Dwyer	2014	620	51,000	Acres Lot 21 & pt Lot 22 Shamrock
29641 July 10, 1989	"	"	"		Lewis Smith	2015	304	95,950	Lot 42 Foxwood Ave
29653 July 10, 1989	"	"	"		Robert J. Byers	2015	332	71,700	Re Record In orig Mtg on Bk 1993 pg 818 Unit 66 Juntwood Horiz Prop Org
29724 July 10, 1989	"	"	"		Deborah L. McKinney	2015	385	55,700	Re Record Mtg on Bk 1926 pg 528 Lot 99 Heritage Lakeside Dr orig
29800 July 10, 1989	"	"	"		Paul H. Campbell	2015	468	84,500	Re Record Mortgage on Mtg on Bk 1953 pg 619 Lot 6 Montverde Dr Sec 2
29974 July 11, 1989	"	"	"		Eugene Earl Blake	2015	648	56,726	Re Record Lot 30 Ponder Rd. Ponder Plaza Village for orig mtg on Bk 2008 pg 848
30670 July 14, 1989	"	"	"		Daniel Earl Kendall	2016	360	50,239	Re Record Lot 83 Sunny Meadows Sub
30679 July 14, 1989	"	"	"		Calvin B. Taylor	2016	382	127,544	Re Record Lot 54 Maple Wind Holly 2nd Plantation Phant III Sec III for orig Mtg on Bk 2004 Pg 787
30822 July 17, 1989	"	"	"		Thomas Lannarino	2016	555	115,900	Re Record Lot 122 Silverleaf Sec 3
31016 July 18, 1989	"	"	"		Fred S. Wilson	2016	788	45,308	Re Record see Bk 1934 pg 54 Lot 17 Canterbury for mtg Bank for mtg on Bk 1906 pg 507
30949 July 18, 1989	"	"	"		John Joseph Crowley	2016	742		Mtg assign Centare Fed Savings Oaks see REM Bk 1957 pg 399
32001 July 21, 1989	"	"	"		John E. Odom jr.	2017	757	157,500	Re Record Lot 27 Woodbridge Way, Bradley
32133 July 24, 1989	"	"	"		Thomas A Hamilton	2017	892	136,700	Re Record Super cut map 4 Sec 2 Lot 525 Hunting Hill Circle



# INDIRECT or MORTGAGEE Index to Real Estate Mortgages — Greenville County, S. C.

REG. U. S. PAT OFFICE *Chas. McCott* County Indexes Since 1868  
An Identifying Trade Mark

Open at Proper Tab according to First Letter or Letters of Name and refer to Buff Sub-Index sheet for page reference.

COTT FAMILY NAME INDEX No. 75 © 1949  
MADE BY THE COTT INDEX COMPANY, COLUMBUS, OHIO  
SOLD BY PHOTO COPY SUPPLY, MAULDIN, S. C.

FILE NUMBER DATE OF RECORD	MORTGAGEES FAMILY NAMES	GIVEN NAMES ABCDEFGH	GIVEN NAMES IJKLMNO	GIVEN NAMES PQRSTUVWXYZ	MORTGAGORS	BOOK	PAGE	Amount	BRIEF DESCRIPTION, LOCATION, ETC. ( Not Warranted )
32044 July 24, 1989	Bank	City Federal	Savings Bank		Rodney L. Williams <sup>et al</sup>	2017	829		Mtly Corp. For Mtly see Bk. 1950p 381 Mtly assign Independence One
32045 July 24, 1989	"	"	"	"	Liber & Ass <sup>et al</sup>	2017	830		Mtly Corp. For Mtly see Bk. 1950p 90.3 Mtly assign Independence One
32046 July 24, 1989	"	"	"	"	Gerry W. Powell <sup>et al</sup>	2017	831		Mtly assign Independence One
"	"	"	"	"	" "	2017	831		Mtly Corp. For Mtly see Bk. 1956 p 73 + Remarks Bk. 1968 p 813
32047 July 24, 1989	"	"	"	"	Joseph E. Marshall <sup>et al</sup>	2017	832		Mtly Corp. For Mtly see Bk. 1958p 683 Mtly assign Independence One
32048 July 24, 1989	"	"	"	"	Charles L. Rehling Jr. <sup>et al</sup>	2017	833		Mtly Corp. For Mtly see Bk. 1959p 667 Mtly assign Independence One
32049 July 24, 1989	"	"	"	"	Randall B. Turner <sup>et al</sup>	2017	834		Mtly Corp. For Mtly see Bk. 1958p 80 Mtly assign Independence One
32050 July 24, 1989	"	"	"	"	David G. Youngblood <sup>et al</sup>	2017	835		Mtly Corp. For Mtly see Bk. 1958p 264 Mtly assign Independence One
32051 July 24, 1989	"	"	"	"	Ernest J. Godleske <sup>et al</sup>	2017	836		Mtly Corp. For Mtly see Bk. 1936p 517 Mtly assign Independence One
32052 July 24, 1989	"	"	"	"	S/a J. Mitchell Duffie <sup>et al</sup> James M. Duffie	2017	837		Mtly assign Independence One
"	"	"	"	"	" "	2017	837		Mtly Corp. For Mtly see Bk. 1949 p 513 + Remarks Bk. 1959p 690
32053 July 24, 1989	"	"	"	"	Stephen V. Salvage <sup>et al</sup>	2017	838		Mtly Corp. For Mtly see Bk. 1954p 707 Mtly assign Independence One
32054 July 24, 1989	"	"	"	"	Mark A. Serfozo <sup>et al</sup>	2017	839		Mtly Corp. For Mtly see Bk. 1953p 323 Mtly assign Independence One
32055 July 24, 1989	"	"	"	"	And + Po as for Rikki Boone <sup>et al</sup> Michael W. Boone	2017	840		Mtly Corp. For Mtly see Bk. 1880p 486 Mtly assign Independence One
32056 July 24, 1989	"	"	"	"	C. Joe Miller <sup>et al</sup>	2017	841		Mtly Corp. For Mtly see Bk. 1876p 307 Mtly assign Independence One
32057 July 24, 1989	"	"	"	"	Tyler W. Yakus <sup>et al</sup>	2017	842		Mtly Corp. For Mtly see Bk. 1869p 231 Mtly assign Independence One

# INDIRECT or MORTGAGEE Index to Real Estate Mortgages — Greenville County, S. C.

(59)

REG. U. S. PAT. OFFICE *Cott* County Indexes Since 1888 An Identifying Trade Mark

Open at Proper Tab according to First Letter or Letters of Name and refer to Buff Sub-Index sheet for page reference.

COTT FAMILY NAME INDEX No. 75 © 1949  
MADE BY THE COTT INDEX COMPANY, COLUMBUS, OHIO  
SOLD BY PHOTO COPY SUPPLY, MAULDIN, S. C.

FILE NUMBER DATE OF RECORD	MORTGAGEES FAMILY NAMES	GIVEN NAMES ABCDEFGH	GIVEN NAMES IJKLMNO	GIVEN NAMES PQRSTUVWXYZ	MORTGAGORS	BOOK	PAGE	Amount	BRIEF DESCRIPTION, LOCATION, ETC. ( Not Warranted )
32058 July 24, 1989	Bank	City Federal	Savings Bank		William C. Thomas <sup>et al</sup>	2017	843		Mtgy Corp. 2nd Mtgy see Bk 1863 pg 682 Mtgy assign Independence One
32059 July 24, 1989	"	"	"		John S. Graves <sup>et al</sup>	2017	844		Mtgy Corp. 2nd Mtgy see Bk 1864 pg 848 Mtgy assign Independence One + Renewal Bk 1875 pg 402
"	"	"	"		" "	2017	844		
32060 July 24, 1989	"	"	"		Gregory Keith Linnell <sup>et al</sup>	2017	845		Mtgy Corp. 2nd Mtgy see Bk 1865 pg 33 Mtgy assign Independence One
32061 July 24, 1989	"	"	"		Ronald G. Myerson <sup>et al</sup>	2017	846		Mtgy Corp. 2nd Mtgy see Bk 1892 pg 366 Mtgy assign Independence One
32062 July 24, 1989	"	"	"		Oliver C. Roberts <sup>et al</sup>	2017	847		Corp. 2nd Mtgy see Bk 1888 pg 974 Mtgy assign Independence One Mtgy
32063 July 24, 1989	"	"	"		William H. Phillips <sup>et al</sup>	2017	848		Corp. 2nd Mtgy see Bk 1886 pg 864 Mtgy assign Independence One Mtgy
32064 July 24, 1989	"	"	"		Ham Nguyen <sup>et al</sup>	2017	849		Corp. 2nd Mtgy see Bk 1894 pg 980 Mtgy assign Independence One Mtgy
32065 July 24, 1989	"	"	"		John H. Druff <sup>et al</sup>	2017	850		Corp. 2nd Mtgy see Bk 1883 pg 159 Mtgy assign Independence One Mtgy
32066 July 24, 1989	"	"	"		D. R. Chasseau <sup>et al</sup>	2017	851		Corp. 2nd Mtgy see Bk 1890 pg 665 Mtgy assign Independence One Mtgy
32067 July 24, 1989	"	"	"		Stephen R. Goza <sup>et al</sup>	2017	852		Corp. 2nd Mtgy see Bk 1883 pg 447 Mtgy assign Independence One Mtgy
32068 July 24, 1989	"	"	"		Frank P. Gandrio	2017	853		Corp. 2nd Mtgy see Bk 1891 pg 277 Mtgy assign Independence One Mtgy
32069 July 24, 1989	"	"	"		Robert H. Gardner <sup>et al</sup>	2017	854		Corp. 2nd Mtgy see Bk 1891 pg 649 Mtgy assign Independence One Mtgy
32070 July 24, 1989	"	"	"		Robert P. Cummins	2017	855		Corp. 2nd Mtgy see Bk 1892 pg 316 Mtgy assign Independence One Mtgy
32071 July 24, 1989	"	"	"		O Randolph Judy <sup>et al</sup>	2017	856		Corp. 2nd Mtgy see Bk 1882 pg 858 Mtgy assign Independence One Mtgy
32072 July 24, 1989	"	"	"		Ronald G. Kilbaugh <sup>et al</sup>	2017	857		Corp. 2nd Mtgy see Bk 1880 pg 354 Mtgy assign Independence One Mtgy

# INDIRECT or MORTGAGEE Index to Real Estate Mortgages — Greenville County, S. C.

REG. U. S. PAT. OFFICE *Chas. McCall* County Indexes Since 1888 An Identifying Trade Mark

Open at Proper Tab according to First Letter or Letters of Name and refer to Buff Sub-Index sheet for page reference.

COTT FAMILY NAME INDEX No. 75 © 1949  
MADE BY THE COTT INDEX COMPANY, COLUMBUS, OHIO  
SOLD BY PHOTO COPY SUPPLY, MAULDIN, S. C.

( )

FILE NUMBER DATE OF RECORD	MORTGAGEES FAMILY NAMES	GIVEN NAMES ABCDEFGH	GIVEN NAMES IJKLMNO	GIVEN NAMES PQRSTUVWXYZ	MORTGAGORS	BOOK	PAGE	Amount	BRIEF DESCRIPTION, LOCATION, ETC. ( Not Warranted )
32073 July 24, 1989	Bank		City Federal	Savings Bank	<i>et al</i> John E. Dwyer	2017	858		Corp. Jan Mtg see Bk 1876 ps. 715 Mtg Assign Independence One Mtg
32074 July 24, 1989	"	"	"	"	Ind + POA for Sandra J. Kester Thomas J. Kester <i>et al</i>	2017	859		Mtg Assign Independence One Mtg
"	"	"	"	"	"	2017	859		Corp Jan Mtg see Bk 1919 ps. 911 + Re Record Bk 1967 ps. 658
32075 July 24, 1989	"	"	"	"	Ind + POA for Katherine T. Moore James S. Moore <i>et al</i>	2017	860		Corp. Jan Mtg see Bk 1903 ps. 368 Mtg Assign Independence One Mtg
32076 July 24, 1989	"	"	"	"	Dary W. Arnold <i>et al</i>	2017	861		Corp Jan Mtg see Bk 1886 ps. 391 Mtg Assign Independence One Mtg
32077 July 24, 1989	"	"	"	"	Joseph B. Bryson <i>et al</i>	2017	862		Corp. Jan Mtg see Bk 1885 ps. 852 Mtg Assign Independence One Mtg
32078 July 24, 1989	"	"	"	"	Beverly G. Lupton <i>et al</i>	2017	863		Corp. Jan Mtg see Bk 1952 ps. 904 Mtg Assign Independence One Mtg
32079 July 24, 1989	"	"	"	"	Michael S. Magee <i>et al</i>	2017	864		Corp Jan Mtg see Bk 1944 ps. 802 Mtg Assign Independence One Mtg
32661 July 26, 1989	"	"	"	"	Zachary D. Taylor <i>et al</i>	2018	531	61,500	11.70 acres Austin sp
33042 July 28, 1989	"	"	"	"	Harry L. Britt <i>et al</i>	2018	912	80,550	Lot 3 Heritage Lakes
33077 July 28, 1989	"	"	"	"	Gregory Alan Teal <i>et al</i>	2018	947	119,200	Lot 54 Meadowbrook
33023 July 28, 1989	"	"	"	"	Robert A. Sadowski <i>et al</i>	2018	888		Mtg Assign East New York Savings Bank Jan Mtg see Bk 1755 ps. 130
33569 July 31, 1989	"	"	"	"	Ronald C. Dibles <i>et al</i>	2019	672	99,750	Mauldin Lot 80 Creekwood Ct
33654 Aug 1, 1989	"	"	"	"	Gregory Derek Johnson	2019	824	56,052	Lot 42 Mountain Creek Phant

(over)

# INDIRECT or MORTGAGEE Index to Real Estate Mortgages — Greenville County, S. C.

REG. U. S. PAT OFFICE *ChemCott* County Indexes Since 1888 An Identifying Trade Mark

Open at Proper Tab according to First Letter or Letters of Name and refer to Buff Sub-Index sheet for page reference.

COTT FAMILY NAME INDEX No. 75 © 1949  
MADE BY THE COTT INDEX COMPANY, COLUMBUS, OHIO  
SOLD BY PHOTO COPY SUPPLY, MAULDIN, S. C.

FILE NUMBER DATE OF RECORD	MORTGAGEES FAMILY NAMES	GIVEN NAMES ABCDEFGHIJ	GIVEN NAMES JKLMNO	GIVEN NAMES PQRSTUVWXYZ	MORTGAGORS	BOOK	PAGE	Amount	BRIEF DESCRIPTION, LOCATION, ETC. ( Not Warranted )
33687 Aug 1, 1989	Bank	City Federal	Savings Bank		Paul J. Brock <i>et al</i>	2019	846	.00 79,874	Heights Sec I Lot 43 + pt lot 42 Belmont
33768 Aug 1, 1989	"	"	"	"	Herbert Andrew Hoover, Jr <i>et al</i>	2019	926	.00 62,000	Hills Lot 24 Rutherford Rd Forest
33769 Aug 1, 1989	"	"	"	"	Mary Charlene Campbell	2019	933	.00 25,500	Simpsonville Sec I Lot 27 Rainwood Dr Powderhorn
34585 Aug 7, 1989	"	"	"	"	Howard Thomas Clark <i>et al</i>	2021	005	.00 109,050	Lot 68 Aquina Creek Plant
35021 Aug 8, 1989	"	"	"	"	John Lynn Stevens <i>et al</i>	2021	390	.00 100,850	Lot 89 Foxwood Sec 2
35988 Aug 14, 1989	"	"	"	"	Kevin P. Bentley <i>et al</i>	2022	374	.00 61,000	Lot Fox The Village Fountain
36330 Aug 16, 1989	"	"	"	"	Mark O. Gillespie <i>et al</i>	2022	778	.00 66,587	Lot 72 Brentwood Sec III
37096 Aug 21, 1989	"	"	"	"	Louis R. Hassig <i>et al</i>	2023	563	.00 96,450	Paddock Lane Lot 89 Dwenger Place Sec 2
37080 Aug 21, 1989	"	"	"	"	Thomas Z. Craig <i>et al</i>	Re Record 2023	572	.00 39,911	Lot 68 Seminole Dr Austin Dr Westwood Sub Sec I For orig Mtg see Bk 1930 pg. 321
37510 Aug 22, 1989	"	"	"	"	Gregory Ray Powell <i>et al</i>	2024	100	.00 61,657	Verdin Ests Map III Lot 14 Dignow Dr
37529 Aug 22, 1989	"	"	"	"	Dwight L. Beasley <i>et al</i>	2024	110	.00 50,758	Sec 3 Lot 12 Colonial Hills
38216 Aug 25, 1989	"	"	"	"	Bessie E. Amos <i>et al</i>	2024	825	.00 67,200	Sec 3 Jumbledweed Terrace Lot 71 Dovelant Hill
39406 Sept 1, 1989	"	"	"	"	Casper L. Jones <i>et al</i>	2026	175	.00 50,239	Park Ln Terr. Lot 4 Whittier Dr
39414 Sept 1, 1989	"	"	"	"	Leonard J. Suttys	2026	206	.00 65,500	Villas Hwy Prop Proj. Unit 22-D Sugar Creek
40231 Sept 6, 1989	"	"	"	"	Jimmie Neil Johnson	2027	110	.00 61,100	Lot State Park Rd.

# INDIRECT or MORTGAGEE Index to Real Estate Mortgages — Greenville County, S. C.

REG. U. S. PAT OFFICE *Chas McColl* County Indexes Since 1888 An Identifying Trade Mark

Open at Proper Tab according to First Letter or Letters of Name and refer to Buff Sub-Index sheet for page reference.

COTT FAMILY NAME INDEX No. 75 © 1949  
MADE BY THE COTT INDEX COMPANY, COLUMBUS, OHIO  
SOLD BY PHOTO COPY SUPPLY, MAULDIN, S. C.

( )

FILE NUMBER	MORTGAGEES FAMILY NAMES	GIVEN NAMES ABCDEFGH	GIVEN NAMES IJKLMNO	GIVEN NAMES PQRSTUVWXYZ	MORTGAGORS	BOOK	PAGE	Amount	BRIEF DESCRIPTION, LOCATION, ETC. ( Not Warranted )
DATE OF RECORD									
40142									
Sept. 6, 1989	Bank	City Federal	Savings Bank		Paul J. Brock <i>et al</i>	2026	566		Mtg Assign 2nd Real Estate
"	"	"	"	"	" " "	2026	566		Funding Corp 2nd Mtg see Bk 2019 ps. 846
40266									
Sept 7, 1989	"	"	"	"	Mark W. Garrett <i>et al</i>	2027	149	20,000	0.82 acres Chick App 2p
40784									
Sept 11, 1989	"	"	"	"	M. Edwin Davis	2027	724	75,600	Lot 2 C+D Lot 64 Forest Lake Ph 1
42168									
Sept. 19, 1989	"	"	"	"	Sherry C. Shrig	2029	277	90,450	Lot 59 Brookfield West Sec II
42564									
Sept. 21, 1989	"	"	"	"	Jessie R. Kienholz	2029	673	67,054	Forest Townhome
43089									
Sept. 25, 1989	"	"	"	"	by P.O.A for Elizabeth Z. Pecher Carlton E. Pecher <i>et al</i>	Re Record 2030	302	123,650	Lot 13 Oak Forest Way Oak
"	"	"	"	"	" " "	Re Record 2030	302		Lot 48 Holly Drive Sec. I 3or orig Mtg see Bk 1970 ps. 480 + Re Record Bk 1977 ps. 841
42872									
Sept 25, 1989	"	"	"	"	Ronald C. Gilles <i>et al</i>	2030	87		Funding Corp. 2nd Mtg see Bk 2019 ps. 672 Mtg assign 2nd Real Est
43114									
Sept 26, 1989	"	"	"	"	Charles D. Burgin <i>et al</i>	2030	332		Mtg Corp. 2nd Mtg see Bk 1945 ps. 195 Mtg assign Independence One
43528									
Sept 28, 1989	"	"	"	"	Michael R. Robinson <i>et al</i>	2030	854	68,248	Lot 140 Arrow Pk. Arrow blr.
43735									
Sept 29, 1989	"	"	"	"	Celene Wonsidler	2031	110	40,222	Fair Heights Lot 4 Perkins Mill Rd. Map 07
43918									
Sept 29, 1989	"	"	"	"	Polly Ann Thompson	2031	390	55,500	Lot 41 Watsfield Sub. Sec. V
44057									
Oct 2, 1989	"	"	"	"	David G. Mathis <i>et al</i>	2031	576	74,943	Lot Shabane Ct
45277									
Oct. 9, 1989	"	"	"	"	John Lynn Stevens <i>et al</i>	2033	118		Corp. 2nd Mtg see Bk 2021 ps. 390 Mtg assign 2nd Real Estate Funding
15352									
Oct. 9, 1989	"	"	"	"	William C. Thomas <i>et al</i>	2033	201		Mtg see Bk 1863 ps. 682 Mtg assign City 2nd Mtg Corp 2nd

# INDIRECT or MORTGAGEE Index to Real Estate Mortgages — Greenville County, S. C.

REG. U. S. PAT. OFFICE *Chas McCott* County Indexes Since 1888 An Identifying Trade Mark

 Open at Proper Tab according to First Letter or Letters of Name and refer to Buff Sub-Index sheet for page reference.

COTT FAMILY NAME INDEX No. 75 © 1949  
MADE BY THE COTT INDEX COMPANY, COLUMBUS, OHIO  
SOLD BY PHOTO COPY SUPPLY, MAULDIN, S. C.

FILE NUMBER DATE OF RECORD	MORTGAGEES FAMILY NAMES	GIVEN NAMES ABCDEFGHIJ	GIVEN NAMES JKLMNOPQ	GIVEN NAMES RSTUVWXYZ	MORTGAGORS	BOOK	PAGE	Amount	BRIEF DESCRIPTION, LOCATION, ETC. ( Not Warranted )
45659 Oct 11, 1989	Bank	City Federal	Savings Bank		<i>et al</i> Gregory Ray Powell	2033	527		Mtg Assign Fleet Real Estate Funding Corp. In mtg see Bl 2024 pg. 100
" "	"	"	"	"	"	2033	527		
46587 Oct 16, 1989	"	"	"	"	<i>et al</i> Steven M. Wade	2034	393	79,562	Lot 7 Homestead Acres Funding Corp. In mtg see Bl 2023
47710 Oct 23, 1989	"	"	"	"	<i>et al</i> Louise R. Haggis	2035	687		Mtg assign Fleet Real Est pg 563
" "	"	"	"	"	"	2035	687		
48250 Oct 25, 1989	"	"	"	"	<i>et al</i> Michael W. Hatcher	2036	374	86,450	also Lot 25 Orleans Dr Lot 8 Park Shoals Rd. Sault
48431 Oct 26, 1989	"	"	"	"	Joseph Edward McJunkin	2036	550	41,400	Lot 68 Harbor Town
49340 Oct 31, 1989	"	"	"	"	<i>et al</i> David D. Mathis	Remond 2037	619	74,943	see Bl 2031 pg 576 Lot Sherburne Ct. In mtg
49345 Nov 1, 1989	"	"	"	"	Annie W. Bennon	2037	629	51,277	Lot 30 Canterbury Sec. II
49648 Nov 2, 1989	"	"	"	"	<i>et al</i> Delwitt B. Heyden	2038	37	55,000	Phase V Lot 3-4 Woodward Downhouse
49873 Nov 2, 1989	"	"	"	"	<i>et al</i> Brady H. Pierce	2038	569	87,250	Lot 74 Country Estates Acute
49990 Nov 3, 1989	"	"	"	"	<i>et al</i> Mark O. Gillespie	2038	704		Funding Corp. In mtg see Bl 2022 pg 778 Mtg assign Fleet Real Est
51124 Nov 13, 1989	"	"	"	"	<i>et al</i> Johnnie W. Floyd	2039	926	68,000	Black Horse Run. Lot 91 Heritage Lakes
51309 Nov 13, 1989	"	"	"	"	<i>et al</i> Cassie Rosemond	2040	191	29,998	Potomac Ave Lot 165 Pleasant Valley
52780 Nov 22, 1989	"	"	"	"	James E. Culbertson	2041	760	39,080	Lot 115 Sans Souci Hgts
52824 Nov 22, 1989	"	"	"	"	James C. Swartz	2041	839	100,000	See V Lot 263 Botany Woods



# INDIRECT or MORTGAGEE Index to Real Estate Mortgages — Greenville County, S. C.

REG. U. S. PAT. OFFICE *Chas. McCall* County Indexes Since 1888  
An Identifying Trade Mark

Open at Proper Tab according to First Letter or Letters of Name and refer to Buff Sub-Index sheet for page reference.

COTT FAMILY NAME INDEX No. 75 © 1949  
MADE BY THE COTT INDEX COMPANY, COLUMBUS, OHIO  
SOLD BY PHOTO COPY SUPPLY, MAULDIN, S. C.

( )

FILE NUMBER	MORTGAGEES	GIVEN NAMES	GIVEN NAMES	GIVEN NAMES	MORTGAGORS	BOOK	PAGE	Amount	BRIEF DESCRIPTION, LOCATION, ETC.
DATE OF RECORD	FAMILY NAMES	ABCDEFGH	IJKLMNO	PQRSTUWXYZ					( Not Warranted )
53316 Nov 28, 1989	Bank	City Federal	Savings		Michael R. Robinson <sup>et al</sup>	2042	372		Corp. for Mtg. see Bk. 2030 pg 854 Mtg assign. Fleet Real Est Funding
53317 Nov 28, 1989	"	"	"	"	Celine Wansidler	2042	373		Corp. for Mtg. see Bk. 2031 pg 110 Mtg assign. Fleet Real Est Funding
53963 Nov. 30, 1989	"	"	"	"	Zeslie D. Brown <sup>et al</sup>	2043	202	55,950 <sup>.00</sup>	Lot Brennon Ave.
54552 Dec. 4, 1989	"	"	"	"	Steven M. Wade <sup>et al</sup>	2044	7		Mtg assign to Fleet Real Estate Funding Corp. for Mtg see Bk 2034 pg 393
"	"	"	"	"	"	2044	7		
54771 Dec 5, 1989	"	"	"	"	Margaret A. Young <sup>et al</sup>	2044	174	50,654 <sup>.00</sup>	Lots 30+31 Paris view
55862 Dec 12, 1989	"	"	"	"	A. David Worden <sup>et al</sup>	2045	324	60,000 <sup>.00</sup>	4.52 acrs Plat Bk 17-2 pg 32

