

INDIRECT or MORTGAGEE Index to Real Estate Mortgages — Greenville County, S. C.

REG. U. S. PAT. OFFICE *Chas McCott* County Indexes Since 1888 An Identifying Trade Mark

Open at Proper Tab according to First Letter or Letters of Name and refer to Buff Sub-Index sheet for page reference.

COTT FAMILY NAME INDEX No. 75 © 1949
MADE BY THE COTT INDEX COMPANY, COLUMBUS, OHIO
SOLD BY WALKER, EVANS & COGSWELL CO., CHARLESTON, S.C.

FILE NUMBER	MORTGAGEES	GIVEN NAMES	GIVEN NAMES	GIVEN NAMES	MORTGAGORS	BOOK	PAGE	Amount	BRIEF DESCRIPTION, LOCATION, ETC. (Not Warranted)
DATE OF RECORD	FAMILY NAMES	ABCDEFGHIJ	IJKLMNO	PQRSTUVWXYZ					
26330 Apr. 12, 1983	Bank				Burger King Farms Inc.				83-1510 Furniture - 651 Haywood Rd.
6556 Aug 25, 1983	"				East Greenville County Farms Inc.	1622	855	250,000	Butler Tr. 2nd pt. 72826 Acres Wood Forest
16125 Nov. 17, 1983	"				East Greenville County Farms Inc.	1635	733		Partly see REM Ch. 1622 pg. 855 Release lot 27 (3.60 Acres) Woodforest
18242 Dec. 7, 1983	"				Mechanical Equipment Co. Inc.	1638	882	100,000	Mauldin Industrial Park Pd. lots 23+33 Palmetto Dr.
20245 Dec. 28, 1983	"				Mechanical Equipment Co. Inc.	1641	797	100,000	Re-Record Pd. lots 22+23 Palmetto Dr.
"	"				"	1641	797		Mauldin Industrial Park
21538 Jan 10, 1984	"				East Greenville County Farms Inc.	1643	414		Partly see REM Ch. 1638 pg. 882 Mtg. see REM Ch. 1622 pg. 855 Release lot 13 Woodforest, 2nd
22770 Jan 23, 1984	"				Norma Jane Robertson	1644	921	50,000	Nil lot 22 Wehancher Co. Wehancher
34084 May 1, 1984	"				East Greenville County Farms Inc.	1659	810		Partly see REM Ch. 1622 pg. 855 Release pt. lot 28 - 1.01 Acres
34689 May 4, 1984	"				East Greenville County Farms Inc.	1661	229		see REM Ch. 1622 pg. 855 Release lot 3 Woodforest - for mtg.
34689 May 4, 1984	"				East Greenville County Farms Inc.	1661	230		see REM Ch. 1622 pg. 855 Release lot 9 Woodforest - for mtg.
39077 June 11, 1984	"				George H. Dunlap, Jr.	1667	164	83,250	Highway way "Mauldin Forest" Lots 140, 141 + 142 + pt. lot 139
18455 Dec. 19, 1984	"				National Realty Sales Corp.	1685	103	280,000	2.3 Acres White Horse Rd. Mtg. see REM Ch. 1622 pg. 855
23484 Feb. 8, 1985	"				East Greenville County Farms Inc.	1701	545		Release lot 12 Wood Forest, 2nd
25225 Feb. 27, 1985	"				Carolina Relocation Group	1703	571	54,370	96' Mountainbrook lot 31 Appleton Ct.
29790 Apr 4, 1985	"				East Greenville County Farms Inc.	1709	512		Partly see REM Ch. 1622 pg. 855 Release lot 7 Wood Forest.

INDIRECT or MORTGAGEE Index to Real Estate Mortgages — Greenville County, S. C.

REG. U. S. PAT. OFFICE *ChumCott* County Indexes Since 1888 An Identifying Trade Mark

Open at Proper Tab according to First Letter or Letters of Name and refer to Buff Sub-Index sheet for page reference.

COTT FAMILY NAME INDEX No. 75 © 1949
MADE BY THE COTT INDEX COMPANY, COLUMBUS, OHIO
SOLD BY WALKER, EVANS & COGSWELL CO., CHARLESTON, S. C.

FILE NUMBER DATE OF RECORD	MORTGAGEES FAMILY NAMES	GIVEN NAMES ABCDEFGH	GIVEN NAMES IJKLMNO	GIVEN NAMES PQRSTUVWXYZ	MORTGAGORS	BOOK	PAGE	Amount	BRIEF DESCRIPTION, LOCATION, ETC. (Not Warranted)
35989 May 28, 1985	Bank	Branch Banking & Trust Co.			East Greenville County Farms ^{Inc.}	1717	403		Mtg. on Rem. Bk 1622 Pg 855 Release Lot 14 Woodforest Ph 5 20
8356 Sept. 9, 1985	"	"	"	"	Charles F. Mc Laurin, et al	1734	426	38,500	Justin Jp Lot 184 Sec. 10, 11, 12, 13, 14, 15, 16, 17, 18, 19, 20, 21, 22, 23, 24, 25, 26, 27, 28, 29, 30, 31, 32, 33, 34, 35, 36, 37, 38, 39, 40, 41, 42, 43, 44, 45, 46, 47, 48, 49, 50, 51, 52, 53, 54, 55, 56, 57, 58, 59, 60, 61, 62, 63, 64, 65, 66, 67, 68, 69, 70, 71, 72, 73, 74, 75, 76, 77, 78, 79, 80, 81, 82, 83, 84, 85, 86, 87, 88, 89, 90, 91, 92, 93, 94, 95, 96, 97, 98, 99, 100
10617 Sept. 26, 1985	"	"	"	"	East Greenville County Farms ^{Inc.}	1737	892		Mtg. on Rem. Bk 1622 Pg 855 Release 9 Lots Woodforest
11234 Oct 1, 1985	"	"	"	"	East Greenville County Farms, ^{Inc.}	1738	746		Mtg. on Rem. Bk. 1622 Pg. 855 Release Lot 23 Wood Forest
22059 Dec 2, 1986	"	"	"	"	James E. Lloyd ^{et al}	1819	334	245,000	parcel Conger Rd 87-2389
56582 June 19, 1987	"	"	"	"	M + P Associates, ^{et al}	✓	✓	✓	Fixtures - See Fin. Statement
56581 June 19, 1987	"	"	"	"	Burger King Corp.	✓	✓	✓	87-2390 (Carolina Fast Food Inc) Fixtures - 651 Haywood Rd. (Debtors mtg on Rem. Bk 1912 pg 575
34622 Feb 8, 1988	"	(FKA Community Bank) BB + J	"	of South Carolina	S. Square, Aiken Pk.	1913	925		Release lot 36 Ashley Oaks - for Rd.
34661 Feb 9, 1988	"	Branch Banking & Trust Co.	of S.C.	Larry D. Hall	Larry D. Hall	1913	963	70,000	Lot = .9ac Furman Hall Rd.
34662 Feb 9, 1988	"	"	"	"	Larry D. Hall	1913	965	60,000	Lot = .9ac Furman Hall Rd.
34703 Feb 9, 1988	"	"	"	"	Ledger D. Weber	1913	992	45,000	Lot 6 Mae Dr. Cedar Hill
22636 Jan 8, 1986	"	"	"	"	M + P Associates	1755	760	215,000	0.9635 Acres East North St
32805 Apr 7, 1986	"	"	"	"	M + P Associates	1768	944	765,000	0.9635 Acres
52254 May 28, 1987	"	"	"	"	Mining Star White Horse ^{as mps}	1864	540	340,000	11.15 Acres
35158 Feb 12, 1988	"	"	"	"	Ralph H. Medlin ^{et al}	1914	422	13,187	near Renslow Bates Sp. Lots 23 & 24 Laurie Forest
35231 Feb 12, 1988	"	"	"	"	David S. Boyd Jr.	1914	508	425,000	Butler Sp. 3 Acres Hudson Rd

REVERSE or MORTGAGEE Index to Real Estate Mortgages — Greenville County, S. C.

REG. U. S. PAT. OFFICE *Chas McCott* County Indexes Since 1888 An Identifying Trade Mark

Open at Proper Tab according to First Letter or Letters of Name and refer to Buff Sub-Index sheet for page reference.

COTT FAMILY NAME INDEX No. 75 © 1949
MADE BY THE COTT INDEX COMPANY, COLUMBUS, OHIO
SOLD BY PHOTO COPY SUPPLY, MAULDIN, S. C.

()

FILE NUMBER	MORTGAGEES	GIVEN NAMES	GIVEN NAMES	GIVEN NAMES	MORTGAGORS	BOOK	PAGE	Amount	BRIEF DESCRIPTION, LOCATION, ETC.
DATE OF RECORD	FAMILY NAMES	ABCDEFGH	IJKLMNO	PQRSTUVWXYZ					(Not Warranted)
35230 Feb 12, 1988	Bank		Branch Banking & Trust Co		B+W Properties a Gen Pts	1914	510	425,000	Nursery Rd 3.291 Acres + 1.290 Acres
35229 Feb 12, 1988	"	"	"	"	John B. Wood	1914	512	425,000	Run into West 17 Quail Hill Ests. Lots 16 + 17 - A Quail Hill Dr
35354 Feb 15, 1988	"	"	"	"	Douglas M. Wilson	1914	688	125,000	are Deepwell Pk Lot 255 + 256 Woodvale
35700 Feb 17, 1988	"	"	"	"	James M. Cagle	1915	1161	41,000	St. Lot Cedar Lane Rd + Smythe
35710 Feb 17, 1988	"	"	"	"	Virginia Peterson	1915	1164	5,000	Court, Mantl Sp Lot 18 Helixburg St, Lincoln
36017 Feb 19, 1988	"	"	"	"	The 800 Building Inc.	1915	433	22,000	6.039 Acy East m. Bee Ave.
36148 Feb 22, 1988	"	"	"	"	Jerry W. Cobb	1915	556	255,000	Rockwood Drive Lot 15 Maple Pk. Revised Plat
36424 Feb 23, 1988	"	"	"	"	Independent Properties Inc	1915	886		Lot 2 for mtg see Bl 1019 p 34 Release Lot 31 Wedgewood
36494 Feb 23, 1988	"	"	F/K/a Community Bank	"	William H. McCausley II	1915	960		First for mtg see Bl. 1900 p 910 Release Lot 31 Brookside
36640 Feb 24, 1988	"	"	Branch Banking & Trust Co.	"	Up Country Alder & Dev. Inc.	1915	998	85,000	Lot 27 Wood Creek Sec II
36800 Feb 25, 1988	"	"	"	"	J. Beaujard Darr	1916	329	45,000	View 3 Lots Montana St City
37056 Feb 26, 1988	"	"	"	"	Augusta at Melville Ltd. Pts	✓	✓	✓	88-683 Littles - Parcel - Augusta Rd.
37063 Feb 26, 1988	"	"	"	"	Virginia S. Wylie	1916	489	35,000	Lane 1.44 Acy = Lot 2 meadow
37030 Feb 26, 1988	"	"	F/K/a Community Bank	"	Augusta at Melville Ltd	1916	650	3,600,000	mtg + Sec. Agm. Tract Augusta Rd. U.S. Hwy 25
37218 Feb 26, 1988	"	"	"	"	William H. McCausley	1916	629		Lot mtg see Rem Bl. 1900 p 910 Release Lot B Brookbank Point Sec II
37218 Feb 29, 1988	"	"	"	"	C + P Inc	1916	852		see Rem Bl. 1825 p 998 Second Amendment to mtg. for Proj

REVERSE or MORTGAGEE Index to Real Estate Mortgages — Greenville County, S. C.

(12)

REG. U. S. PAT. OFFICE *Chas McCott* County Indexes Since 1888 An Identifying Trade Mark

Open at Proper Tab according to First Letter or Letters of Name and refer to Buff Sub-Index sheet for page reference.

COTT FAMILY NAME INDEX No. 75 © 1949
MADE BY THE COTT INDEX COMPANY, COLUMBUS, OHIO
SOLD BY PHOTO COPY SUPPLY, MAULDIN, S. C.

FILE NUMBER DATE OF RECORD	MORTGAGEES FAMILY NAMES	GIVEN NAMES ABCDEFGH	GIVEN NAMES IJKLMNO	GIVEN NAMES PQRSTUWXYZ	MORTGAGORS	BOOK	PAGE	Amount	BRIEF DESCRIPTION, LOCATION, ETC. (Not Warranted)
37255 Feb 29 1988	Bank				<i>et al</i> John Thomas Owens	1916	923	12,000	Lot 29 Blue Berry Pl.
37314 Feb 29 1988	"	"	"	"	<i>et al</i> Percival Cabell Gregory	1917	16	53,600	Lot Buist Ave
37396 Mar 1 1988	"	"	"	"	<i>et al</i> Thomas B. Johnson Co. Inc.	1917	88	25,000	Lynside Pk. S.W. Lot 71 Lynside Ln.
37390 Mar 1 1988	"	"	"	"	<i>et al</i> Stephen J. Schuett	1917	143	85,000	W. E. Daniel Apt. Lot 36 to E. Daniel Ave.
37389 Mar 1 1988	"	"	"	"	Stephen J. Schuett	1917	145	70,500	Pt. lot 13 Grove Rd. Blk M Walnut Ln
37692 Mar 2 1988	"	"	"	"	Clarence V. Glenn	1917	458	40,000	Lot 29 Pump & Ray Stiles Sub. Sec 2
37716 Mar 2 1988	"	"	"	"	<i>et al</i> Randal A. Bryles	1917	490	108,000	Lot 230 Poinsettia
37980 Mar 3 1988	"	B B + J.			Jimmy J. Lindsay	1917	282	6,500	Lot 70 Weymouth Est.
38219 Mar 4 1988	"	Branch Banking & Trust Co.			Donald A. Newton	1918	68	58,000	Wade Hampton Gardens Sec II Lot 116 Warburry Dr
38303 Mar 7 1988	"	"	"	"	Larry Edward	1918	154		Real Property Agreement
38383 Mar 7 1988	"	"	"	"	Ed Burger Co. Inc.	1918	260	25,500	Lot 3 Riverside Ind'l
38419 Mar 7 1988	"	"	"	"	Charlotte W. Hughes	1918	336	109,000	Highland Terrace Blk 6 Lot 23 East Hillcrest Dr
38459 Mar 7 1988	"	"	"	"	Donald F. Bost <i>et al</i>	1918	384	175,000	Barker Knoll Lot 6 South Bown Court
38414 Mar 7 1988	"	formerly Community Bank			Jimmy J. Lindsay	1918	338		see Rem Sh. 1874 pg 74 Release lot 70 Weymouth Est. for mtg.
38416 Mar 7 1988	"	"	"	"	Jimmy J. Lindsay	1918	339		see Rem Sh. 1874 pg 74 Release lot 69 Weymouth Est. for mtg.
38817 Mar 9 1988	"	"	"	" of SC	<i>et al</i> Glen A. Stegman, Jr.	✓	✓	✓	88-810 Woodruff Rd. Futures - Parcel - Woodruff Rd. & Blk

REVERSE or MORTGAGEE Index to Real Estate Mortgages — Greenville County, S. C.

REG. U. S. PAT OFFICE *Chas McCulloch* County Indexes Since 1888 An Identifying Trade Mark

Open at Proper Tab according to First Letter or Letters of Name and refer to Buff Sub-Index sheet for page reference.

COTT FAMILY NAME INDEX No. 75 © 1949
MADE BY THE COTT INDEX COMPANY, COLUMBUS, OHIO
SOLD BY PHOTO COPY SUPPLY, MAULDIN, S. C.

()

FILE NUMBER	MORTGAGEES FAMILY NAMES	GIVEN NAMES ABCDEFGH	GIVEN NAMES IJKLMNO	GIVEN NAMES PQRSTUVWXYZ	MORTGAGORS	BOOK	PAGE	Amount	BRIEF DESCRIPTION, LOCATION, ETC. (Not Warranted)
DATE OF RECORD									
38473 Mar 8 1988	Bank				Security Investments Inc.	1918	397	50,000	17, 18 + 19 Jan Est. Lots 17, 18 + 19 West pt 2 lots
38637 Mar 8 1988	"	"	"	"	Lewis J. Lavin	1918	573	6,000	Lot 10 Oak Hollow Sub T
38826 Mar 9 1988	"	"	"	"	Glenn A. Stigman Jr.	1918	728	450,000	Woodruff Rd. Pt. West 2 Woodruff Rd. + all
38827 Mar 9 1988	"	"	"	"	William A. McCaulley II	1918	748		Release Lot 20 Brookside Forest. Sub mtg on Bl 1900
"	"	"	"	"	"	1918	748		pg 910
38835 Mar 10 1988	"	"	"	"	Howard W. Covington Jr.	1918	754	375,000	Unit 301, 302, 301, 302 Riverside Cond. Office Park
"	"	"	"	"	"	1918	754		Day Prop Key
39006 Mar 10 1988	"	"	"	"	Jerry C. Langley	1918	931	165,000	Lot 21 Riverview Creek
39032 Mar 11 1988	"	"	"	"	Phillip A. McCallum Jr.	1918	979	7,500	Lot 36 West 29 Branch Street
39109 Mar 11 1988	"	"	"	"	Carl J. Scott	1919	56	550,000	6.07 Acre Austin 29.
39130 Mar 11 1988	"	"	"	"	Thomas M. Wellon	1919	76	215,000	Pleasantburg Sub Prop Key Units A, C, D + F of 862 South
39157 Mar 11 1988	"	"	"	"	Tommy L. Brady	1919	106	10,100	5 Acre Glass Mt 29.
39168 Mar 11 1988	"	"	"	"	Albert R. Bates Jr.	1919	104		mtg on Rem Bl 1905 pg. 649 Release 5 acre Glass Mt 29. for
39322 Mar 14 1988	"	"	"	"	Led R. Smith	1919	273	300,000	also easement Pt West 1 Woodruff Rd
39363 Mar 14 1988	"	"	"	"	Dixie Hardware Inc.	1919	304		Rd for mtg on Bl 1841 pg 987 Release Pt Lot 1 near Woodruff
39605 Mar 15 1988	"	"	"	"	Paul P. Epstration	1919	613	26,000	Red Lot 4 Whitsett St. Map 1 Boyce

REVERSE or MORTGAGEE Index to Real Estate Mortgages — Greenville County, S. C.

REG. U. S. PAT. OFFICE *Chas McCott* County Indexes Since 1888 An Identifying Trade Mark

Open at Proper Tab according to First Letter or Letters of Name and refer to Buff Sub-Index sheet for page reference.

COTT FAMILY NAME INDEX No. 75 © 1949
MADE BY THE COTT INDEX COMPANY, COLUMBUS, OHIO
SOLD BY PHOTO COPY SUPPLY, MAULDIN, S. C.

FILE NUMBER DATE OF RECORD	MORTGAGEES FAMILY NAMES	GIVEN NAMES ABCDEFGH	GIVEN NAMES IJKLMNO	GIVEN NAMES PQRSTUWXYZ	MORTGAGORS	BOOK	PAGE	Amount	BRIEF DESCRIPTION, LOCATION, ETC. (Not Warranted)
39817 Mar 16 1988	Bank	Branch Banking & Trust			<i>Fred G. Graham et al</i>	1919	844	50,000	Lot 14 Richwood Sub Sec II
39792 Mar 16 1988	"	4/K/a Community Bank			<i>Thomas R. Strange et al</i>	1919	826		201 mts sec Bk 1821 pg 32
39793 Mar 16 1988	"	4/K/a Community Bank			<i>Thomas R. Strange et al</i>	1919	842		Release Lot 8 Rummel Sub 201 mts sec Bk 1821 pg 32
39881 Mar 17 1988	"	"			<i>William P. Bonner et al</i>	1919	932	98,946	Large Plantation Pt III Sec II Lot 54 Chestnut Oak Cir Holly
39916 Mar 17 1988	"	"			<i>Mountain View Properties a.k.a. Pto.</i>	1919	947	386,000	10 Jay St Boyce Lane Airt Pt Lot 7 & 8 William St. 4th lot
39992 Mar 17 1988	"	"			<i>Agnes P. Vance et al</i>	1920	36	375,000	.864 Acres Wade Hampton Blvd
40045 Mar 17 1988	"	"			<i>Earl Vaughn Jr</i>	1920	79	8,000	Lumpart Tract 71 Parker Rd. Paris mt 7
40039 Mar 17 1988	"	"			<i>Lynell Peterson</i>	1920	87	15,000	Peteron & Lynell Peterson Lot 10 & Lot Plat Proj. 7 John
39978 Mar 17 1988	"	"			<i>Maurin A. Mills</i>	1920	29		201 mts sec Bk 1675 pg 35 Release Lot N.C. Hwy 331
40164 Mar 18 1988	"	"			<i>Luce Churchill Jettan</i>	1920	251	100,000	6st Lot 38 Alcedo Dr Greer
40428 Mar 21 1988	"	"			<i>Perry J. Mc Carter et al</i>	1920	540	46,000	See I Lot 47 Zimberlake Dr Zimberlake
40441 Mar 21 1988	"	"			<i>Albemarle Associates a.k.a. Dem. Pto.</i>	1920	553	140,000	Tract Laurens Rd & Lane St
40584 Mar 22 1988	"	"			<i>Andrew Eugene Robinson</i>	1920	711	40,000	13-K pg 50 Lot 9-A, 2.83 acres Plat Bk
40835 Mar 23 1988	"	"			<i>Mark A. Sims et al</i>	1921	54		for mty. see Bk 1901 pg 828 mty. assigned Branch Banking & 4.67 AC
40885 Mar 24 1988	"	"			<i>Derald R. Glen</i>	1921	123	30,000	Bill Sec II Lot 124 Alice Jane Dr. Watson
40916 Mar 24 1988	"	"			<i>Boyer A. Clardy</i>	1921	151	50,000	Parcel A - 4 lots Kay Ave Parcel B - Lot 11 Parcel C - Lots 9 & 10 Fair St.
	"	"			"	1921	151		Parcel D - 7 lots Long Edgson C. Waldrop

REVERSE or MORTGAGEE Index to Real Estate Mortgages — Greenville County, S. C.

REG. U. S. PAT OFFICE *Chas McCott* County Indexes Since 1888 An Identifying Trade Mark

☞ Open at Proper Tab according to First Letter or Letters of Name and refer to Buff Sub-Index sheet for page reference.

COTT FAMILY NAME INDEX No. 75 © 1949
MADE BY THE COTT INDEX COMPANY, COLUMBUS, OHIO
SOLD BY PHOTO COPY SUPPLY, MAULDIN, S. C.

()

FILE NUMBER	MORTGAGEES	GIVEN NAMES	GIVEN NAMES	GIVEN NAMES	MORTGAGORS	BOOK	PAGE	Amount	BRIEF DESCRIPTION, LOCATION, ETC.
DATE OF RECORD	FAMILY NAMES	ABCDEFGH	IJKLMNO	PQRSTUVWXYZ					(Not Warranted)
40917 Mar 24, 1988	Bank				Valentini Brothers Bldg Inc.	1921	166	1,750,000	88.53 Acres, S. C. Hwy 14
41279 Mar 25, 1988	"	"	"	"	Jac A. Black ^{etal}	1921	563	100,000	1.9 acres Old Laurus Rd near Simpsonville & Lat 7
"	"	"	"	"	" "	1921	563		Parkins Place less lot
41364 Mar 28, 1988	"	"	"	"	Holly Partnership a P.C. ^{etal}	1921	720	60,000	8.44 acres S. C. Hwy 14
41551 Mar 29, 1988	"	"	"	"	Richard N. Warden ^{etal}	1921	933	21,954	Bayne Lane, Cadd. City, Lat. in Alley Lot 6 Whitall St & Bayne Ave
41634 Mar 29, 1988	"	"	"	"	Jeanie S. Gilstrap	1921	992	345,000	7.1 Man St.
41686 Mar 29, 1988	"	"	"	"	Mr P Properties, a P.C. ^{Pts.}	1922	54	280,000	Lat Anderson Rd.
42068 Mar 31, 1988	"	"	"	"	John W. Allen ^{etal}	1922	533	50,000	Lat 25 Hogan Dr. Lat Ave
42435 April 1, 1988	"	"	"	"	Gateway House Inc.	1923	11	56,000	Lat Ruthford St & Black St
42817 April 5, 1988	"	"	"	"	Mary E. McCollum ^{etal}	1923	549	30,000	2.47 acres plat of Prop Jimmy
42869 April 5, 1988	"	"	"	"	James H. Alley Jr. ^{etal}	1923	591	30,000	Lat 5 "Nash Mill Ests"
"	"	"	"	"	" "	1923	591		Robin Dr.
42947 April 5, 1988	"	"	"	"	Sunshine Townhomes Prop.	1923	685	150,000	3.008 acres Towler Co. Sunline
"	"	"	"	"	" "	1923	685		2.97 acres prop also Rights of Right of way
42960 April 5, 1988	"	"	"	"	S. Everett Adams Jr. ^{etal}	1923	695	75,000	Chrysalis Prop Rd
43019 Apr 6, 1988	"	"	"	"	H. K. Square, a P.C. ^{etal}	1923	199	112,000	3 acres Butler Prop Rd + Con. Office Park - Her Prop Ry. Unit 2HT & Unit 2HT. Remains

REVERSE or MORTGAGEE Index to Real Estate Mortgages — Greenville County, S. C.

REG. U. S. PAT. OFFICE *Cott* County Indexes Since 1888 An Identifying Trade Mark

 Open at Proper Tab according to First Letter or Letters of Name and refer to Buff Sub-Index sheet for page reference.

COTT FAMILY NAME INDEX No. 75 © 1949
MADE BY THE COTT INDEX COMPANY, COLUMBUS, OHIO
SOLD BY PHOTO COPY SUPPLY, MAULDIN, S. C.

FILE NUMBER DATE OF RECORD	MORTGAGEES FAMILY NAMES	GIVEN NAMES ABCDEFGHIJ	GIVEN NAMES JKLMNOPQ	GIVEN NAMES RSTUVWXYZ	MORTGAGORS	BOOK	PAGE	Amount	BRIEF DESCRIPTION, LOCATION, ETC. (Not Warranted)
43051 Apr 6, 1988	Bank	Branch Banking & Trust	Co		Paulini W. Gregory	1923	819	25,000	Prop. Rep. Unit 8 M ^c Daniel Green, Creekside
43073 Apr 6, 1988	"	"	"		Ledger S. Weber	1923	879	180,000	Lots 4, 5, 6 + 7 Mac St Cedar Hill Fg mtg. see REm Bk 1921 pp. 166
43106 Apr 6, 1988	"	"	"		Balentine Brothers Bldg Co	1923	911		Release Lot 42 Holly Lane S.E.
43105 Apr 6, 1988	"	"	"		Balentine Brothers Bldg Co	1923	912		Fg mtg. see REm Bk 1921 pp. 166 Release lot 45 Holly Lane S.E.
43344 April 7, 1988	"	"	"	"	Goyce H. Garland et al	1924	101	20,000	Sp. Lot Jones Gap Rd. Cleveland
43349 April 7, 1988	"	"	"	"	Maurice M. Lindley,	1924	103	53,530	Less 1 acres, also Right of Way 8.12 acres West Georgia Rd
43356 April 7, 1988	"	"	"	"	Metchen L. Robinson	1924	112	57,500	Lot 7 West Stone Ave.
43441 April 8, 1988	"	"	"	"	James C. Alexander, et al	1924	210	34,000	Gudson Mill Lot 2 + strip Gudson Rd near
43737 April 11, 1988	"	"	"	"	Thomas R. Clark, Jr.	1924	601	60,000	Fair Haven Baptist Church 5.3 acres Bates Sp., Prop of
43738 April 11, 1988	"	"	"	"	B + M. a S L Pts	1924	609	300,000	Lot 9 Mauldin Rd Perkins Mill Subd. Parcel = Transit Dr. Parcel 2 =
43771 April 11, 1988	"	"	"	"	John R. Cummings Jr. et al	1924	640	20,000	6.12 ac Best Budey Rd. near Green
43868 April 12, 1988	"	"	"	"	Maurice James Bradley, Jr. et al	1924	735	78,000	Lots 1 + 2 W S Hwy 29
44410 Apr 15, 1988	"	"	"	"	Nehut P. Barner	1925	345	29,000	Lot 113 Auburn Cir. College 247
44563 Apr 15, 1988	"	"	"	"	John J. Petrich et al	1925	607	41,000	Lot 1 Bennett St. Palmetto Ave.
44612 Apr 18, 1988	"	"	"	"	Spaley Francis Mayer	1925	637	20,000	Lot 6 Blk U Mtg. see REm Bk 1847 pp. 724
44967 Apr 19, 1988	"	"	"	"	R. C. Galloway Inc. et al	1926	66		Release Lot 28 Stone Creek - for

REVERSE or MORTGAGEE Index to Real Estate Mortgages — Greenville County, S. C.

REG. U. S. PAT. OFFICE *Chas. McCulloch* County Indexes Since 1888 An Identifying Trade Mark

Open at Proper Tab according to First Letter or Letters of Name and refer to Buff Sub-Index sheet for page reference.


COTT FAMILY NAME INDEX No. 75 © 1949
MADE BY THE COTT INDEX COMPANY, COLUMBUS, OHIO
SOLD BY PHOTO COPY SUPPLY, MAULDIN, S. C.

()

FILE NUMBER	MORTGAGEES FAMILY NAMES	GIVEN NAMES ABCDEFGH	GIVEN NAMES IJKLMNO	GIVEN NAMES PQRSTUVWXYZ	MORTGAGORS	BOOK	PAGE	Amount	BRIEF DESCRIPTION, LOCATION, ETC. (Not Warranted)
45656 April 22, 1988	Bank	Branch Banking & Trust Co.			Thomas S. Strange, Sr. et al	1926	30		For mtg. see Rem. Bk 1847 ff 724 Release lot 6 Stone Creek
45579 Apr. 22, 1988	"	" "	" "	" "	Gen. Pts. Radiology Pts., a S.C.	✓	✓	✓	88-1333 Lifted - 1210 St. Jarvis Road
45269 April 21, 1988	"	" "	" "	" "	John Von Der Lieth III	1926	498		Real Property Agreement
45325 April 21, 1988	"	" "	" "	" "	a S.C. Gen. Pts. Dixie Development,	1926	552	311,000	rights Lot 2+3 Fulghum Hall also
45349 April 21, 1988	"	" "	" "	" "	Gerald L. Barber	1926	575	150,000	Stratton Place Lot 50 Whittington Court
45389 April 21, 1988	"	" "	" "	" "	James F. Baunson III, et al	1926	636	400,000	2 - Lot 35 Seven Oaks Sec 1 Mountain
45426 April 21, 1988	"	" "	" "	" "	Buell G. Lawrence, et al	1926	666	10,000	Parcel 1 - Lot 3 L. Sub. Forest. Parcel Sec II
45326 April 21, 1988	"	" "	" "	" "	Dixie Development	1926	557		Lot 177 Westwood Sub 'd
"	"	" "	" "	" "	" "	1926	557		Release parcel "Fulghum Hall" see mtg. see Bk 1926 pg 552
45406 April 21, 1988	"	" "	" "	" "	Valentine Bros Bldrs.	1926	670		Sec. 1. See mtg. see Bk 1921 pg 166 Release Lot 3 Holly Green
45415 April 21, 1988	"	F/K/a Community Bank	" "	" "	Eugene Croak	1926	678		Release 1.66 acres Darlington Rd. also rights to strip also
"	"	" "	" "	" "	" "	1926	678		assessmt
45414 April 21, 1988	"	F/K/a Community Bank	" "	" "	Eugene Croak	1926	681		Release 1.66 acres Darlington Rd. also rights to strip also
"	"	" "	" "	" "	" "	1926	681		assessmt
45572 Apr 22 1988	"	" "	" "	" "	Valentine Brothers Bldrs. Inc.	1926	936		For mtg. see Rem. Bk 1921 ff 166 Release lot 37 Holly Green Sec
45695 April 22, 1988	"	" "	" "	" "	R. C. Galloway Inc. et al	1927	98		For mtg. see Rem. Bk 1847 ff 724 Release lot 25 Stone Creek

REVERSE or MORTGAGEE Index to Real Estate Mortgages — Greenville County, S. C.

REG. U. S. PAT. OFFICE *Chas. McCott* County Indexes Since 1888
An Identifying Trade Mark


 Open at Proper Tab according to First Letter or Letters of Name and refer to Buff Sub-Index sheet for page reference.

COTT FAMILY NAME INDEX No. 75 © 1949
MADE BY THE COTT INDEX COMPANY, COLUMBUS, OHIO
SOLD BY PHOTO COPY SUPPLY, MAULDIN, S. C.

FILE NUMBER DATE OF RECORD	MORTGAGEES FAMILY NAMES	GIVEN NAMES ABCDEFGH	GIVEN NAMES IJKLMNO	GIVEN NAMES PQRSTUVWXYZ	MORTGAGORS	BOOK	PAGE	Amount	BRIEF DESCRIPTION, LOCATION, ETC. (Not Warranted)
45692 April 22, 1988	Bank	Branch Banking &	Trust Co.		William H. McCauley II aka Lee Daniel Pruitt	1927	96		For mtg on Elm Bl. 1900 pg. 910 Release lots 23 + 26 Rockside Court
45632 April 22, 1988	"	"	"	" "	L. Daniel Pruitt	1926	992	30,000	1.53 ac. Keeler Rd, O'Neal Sp.
45853 April 25, 1988	"	"	"	" "	Artist Properties, Inc.	1927	328		Release Lot 108 Woodwind Townhouses Ph IV For mtg on Bl. 1901 pg. 69
45978 April 26, 1988	"	"	"	" "	Thomas B. Johnson Co. Inc.	1927	502	200,000	5 1/2 lots in mile in. Parkside Hill
46101 April 26, 1988	"	"	"	" "	Ted W. Keller	1927	643	32,000	Lot 136 Berea Forest Sec 2
46137 April 26, 1988	"	"	"	" "	Johnson Homes, Inc.	1927	687	200,000	Bridwell + George I. Wiley Jr. 83.31 acres property of Frank
46250 Apr. 27, 1988	"	"	"	" "	Velda C. Hughes	1927	801	190,000	Chanticleer Sec VII Lot 210 Chapman Rd.
46275 Apr. 27, 1988	"	"	"	" "	Peter G. Ashby, et al	1927	861	500,000	5.7 acres Pelham Rd. Heritage Hills
46318 Apr. 27, 1988	"	"	"	" "	Dana H. Pelletier, et al	1927	914	110,000	Lot 23 Butler Springs Rd. Dover Ests. Sec D
46428 April 28, 1988	"	"	"	" "	Frank M. Dupree et al	1928	53	85,000	Lot 471 Pimlico Rd.
46719 April 29, 1988	"	"	"	" "	Douglas M. Wilson et al	1928	490	140,000	Quaker PK. Lot 255 + 256 Woodvale Ave.
46706 April 29, 1988	"	"	"	" "	Robert McLane M.D. et al	1928	521	50,000	Manor. Lot 13 + 14 Baywood Dr. Baywood
46809 April 29, 1988	"	"	"	" "	Harry L. Jenkins et al	1928	634	124,000	Sec III Lot 675 Sugar Creek Map II
46808 April 29, 1988	"	"	"	" "	Harry L. Jenkins et al	1928	642	31,000	Lot 166 Conecrake II
46903 April 29, 1988	"	"	"	" "	David B. Pike et al	1928	874	75,200	Lot 36 Ashley Oaks

REVERSE or MORTGAGEE Index to Real Estate Mortgages — Greenville County, S. C.

REG. U. S. PAT. OFFICE *Chas McCath* County Indexes Since 1888 An Identifying Trade Mark

 Open at Proper Tab according to First Letter or Letters of Name and refer to Buff Sub-Index sheet for page reference.

COTT FAMILY NAME INDEX No. 75 © 1949
MADE BY THE COTT INDEX COMPANY, COLUMBUS, OHIO
SOLD BY PHOTO COPY SUPPLY, MAULDIN, S. C.

()

FILE NUMBER DATE OF RECORD	MORTGAGEES FAMILY NAMES	GIVEN NAMES ABCDEFGH	GIVEN NAMES IJKLMNO	GIVEN NAMES PQRSTUWXYZ	MORTGAGORS	BOOK	PAGE	Amount	BRIEF DESCRIPTION, LOCATION, ETC. (Not Warranted)
46734 April 29, 1988	Bank				Augusta at Melville ^{P/S} Ltd	1928	515		Subordination to unrecorded leases to mtg 2nd mtg see Bl. 1916 pg. 650
" "	"	"	"	"	" "	1928	515		
46735 April 29, 1988	"	"	"	"	Augusta at Melville ^{P/S} Ltd	1928	518		Subordination to unrecorded leases to mtg 2nd mtg see Bl. 1916 pg. 650
" "	"	"	"	"	" "	1928	518		
47114 May 2, 1988	"	"	"	"	William Morris ^{et al}	1929	163	50,000	Lot 66 Brighton Dr. Steaton Pl.
47135 May 2, 1988	"	"	"	"	Jack E. Ash	1929	198	200,000	Lot Hwy 291
47063 May 2, 1988	"	"	"	"	Crustacean ^{a Ltd Pk.} Shoreham	1929	33		Eggs for mtg see Rem Bl. 1807 pg. 128 Release lot 78 Northwood Ph. 7
47188 May 2, 1988	"	"	"	"	Antex Properties Inc.	1929	284		Forest
47398 May 3, 1988	"	"	"	"	Amelia B. Yarborough	1929	580	172,337	Lot 27 C. Duke Trust Lane Club see 1st mtg see Bl. 1921 pg. 166
47664 May 4, 1988	"	"	"	"	Balentine Bro. Bldg. Co.	1929	851		Release. Lot 43 Holly Drive.
47614 May 4, 1988	"	"	"	"	Ed. Burgess ^{et al}	1929	789	55,000	Lot 39 Ashlar
47714 May 4, 1988	"	"	"	"	Catharine Joyce King	1929	859	15,000	Brookport Lot 43, Fairmont Ave. East.
47741 May 4, 1988	"	"	"	"	Charles G. Brown Jr. ^{et al}	1929	890	21,500	pt lot 67 Hubland Pk.
47784 May 4, 1988	"	"	"	"	Albion G. Durham	1929	939	22,900	Lot 20 Cape Cir Cape Hgts
47783 May 4, 1988	"	"	"	"	John S. Ewart ^{et al}	1929	941	47,250	Lot 42 Riverwoods Sec III
47852 May 5, 1988	"	"	"	"	Dean A. Holcomb	1930	49	55,000	Mantle Sp., Augusta Aves Pt lot 1 + all lot 2 Augusta Rd.

REVERSE or MORTGAGEE Index to Real Estate Mortgages — Greenville County, S. C.

REG. U. S. PAT. OFFICE *Chas. McCall* County Indexes Since 1888 An Identifying Trade Mark

Open at Proper Tab according to First Letter or Letters of Name and refer to Buff Sub-Index sheet for page reference.

COTT FAMILY NAME INDEX No. 75 © 1949
MADE BY THE COTT INDEX COMPANY, COLUMBUS, OHIO
SOLD BY PHOTO COPY SUPPLY, MAULDIN, S. C.

FILE NUMBER DATE OF RECORD	MORTGAGEES FAMILY NAMES	GIVEN NAMES ABCDEFGH	GIVEN NAMES IJKLMNO	GIVEN NAMES PQRSTUWXYZ	MORTGAGORS	BOOK	PAGE	Amount	BRIEF DESCRIPTION, LOCATION, ETC. (Not Warranted)
47993 May 5, 1988	Bank				W + D Construction Co. Inc.	1930	287	.00 80,000	See 3 Lot 53 Oak Pointe Sub'd for mtg. see Rem Bk. 1921 p. 166
48127 May 6, 1988	"				Balentine Brothers Bldg Inc	1930	446		Release lot 33 Kelly Trace S.E. see Rem Bk. 1847 p. 724
48144 May 6, 1988	"				R. C. Halloway Inc. et al	1930	514		Release lot 13 Stone Creek - for mtg see Rem Bk. 1847 p. 724
48145 May 6, 1988	"				R. C. Halloway Inc. et al	1930	493		Release lot 5 Stone Creek - for mtg
48180 May 6, 1988	"				Donald R. Trammell	1930	466	.00 50,000	Tract Roger Mt. Road
48198 May 6, 1988	"				Bobby D. Ray et al	1930	524	.00 156,000	Tract 6 Stony Creek S.E. for orig mtg. see mtg bk. 1917 p. 490
48450 May 9, 1988	"				Randal A. Broyles, et al	1930	812	.00 108,000	Lot 230 Poinsettia See V
48564 May 10, 1988	"				Donald E. Cothran et al	1930	939	.00 71,000	Lot 59 Henderson Tract also lot 58 + pt. lot 57 Meredith Ln. Henderson Tract
48619 May 10, 1988	"				Joseph M. Adams et al	1931	8	.00 40,000	Hills Lot 14 Wechaucke and Wechaucke
48633 May 10, 1988	"				Joyce H. Garland	1931	17	.47 20,226	Lot Jones Gap Rd. Cleveland Twp.
48756 May 10, 1988	"				Judith B. Mann	1931	171	.00 90,000	Lot West Blue Ridge Dr. 62 thru 67 Truman Pl. Ph 7
48755 May 10, 1988	"				M & Carter Resources Inc. Developments Inc.	1931	211	.00 50,000	Bldg. D + E Unit 70 thru 75 + Unit mtg. see Rem Bk 1847 p. 724
49073 May 12, 1988	"				Thomas R. Strange et al	1931	644		Release lot 22 Stone Creek - for for mtg. see Rem Bk. 1901 p. 69
49242 May 12, 1988	"				Arty Properties Inc. S/A aunt Edwards	1931	810		Release lot 76 Scottswood Ph 7 sp. also easment
49342 May 13, 1988	"				Allen L. Edwards	1931	849	.00 5,000	pt lot 3 Jerry Rd. Fairview

REVERSE or MORTGAGEE Index to Real Estate Mortgages — Greenville County, S. C.

REG. U. S. PAT OFFICE *Chas McCott* County Indexes Since 1888 An Identifying Trade Mark

☞ Open at Proper Tab according to First Letter or Letters of Name and refer to Buff Sub-Index sheet for page reference.

COTT FAMILY NAME INDEX No. 75 © 1949
MADE BY THE COTT INDEX COMPANY, COLUMBUS, OHIO
SOLD BY PHOTO COPY SUPPLY, MAULDIN, S. C.

()

FILE NUMBER	MORTGAGEES	GIVEN NAMES	GIVEN NAMES	GIVEN NAMES	MORTGAGORS	BOOK	PAGE	Amount	BRIEF DESCRIPTION, LOCATION, ETC.
DATE OF RECORD	FAMILY NAMES	ABCDEFGHIJ	IJKLMNOP	QRSTUVWXYZ				(Not Warranted)	
49300 May 13, 1988	Bank		Branch Banking & Trust		Margl. B. Huskey	1931	851	125,000	pt lat 12 d.c. Hwy 20
49390 May 13, 1988	"	"	"	"	Helen E. Wright	1931	956	72,500	Place Lot 5 Pinchum Dr Kenwood
49707 May 16, 1988	"	"	"	"	Robert W. Hassald, et al	1932	385	58,000	12.54 ac Glassy Mtn Sp. 2nd, 16.7 ac Sugarloaf Rd, also
49609 May 16, 1988	"	f/k/a	Community Bank	"	Greenland Dev Corp.	1932	234		Dune Sect 7 Joints see Bl. 1903 pg 247 Release - Lot 20 Carrington
49610 May 16, 1988	"	"	"	"	Greenland Dev Corp.	1932	235		Dune Sect 7 Joints see Bl. 1887 pg 347 Release - Lot 20 Carrington
49635 May 16, 1988	"	"	"	"	A. Squaw a gen Pts	1932	293		Joints see Bl. 1912 pg 575 Release - Lot 61 Oakley Oaks
49817 May 17, 1988	"	"	"	"	Thomas M. Patrick, et al	1932	536	75,000	Sub. Lot Rapdale Dr Sunset Valley
49818 May 17, 1988	"	"	"	"	Kathryn J. Holden	1932	538	30,000	Rd. Sunset Sp. less lot Lots 105 + 106 Old Easley Bridge
50084 May 17, 1988	"	"	"	"	Charles H. English, Jr., et al	1932	728	250,000	0.12 acres Parcel 1 + II Sikes Rd. less
50818 May 18, 1988	"	"	"	"	James R. Starnes	1933	145	68,000	Lots 18 + 19 Newcomb Perry Rd
50939 May 19, 1988	"	"	"	"	J. Carroll Rushing	1933	271	150,000	Plot 9 Riverbank Energy Center 10 mp 6.7 Lot 21 4.37 acres Pt Lot 22 1.43 acres
51623 May 19, 1988	"	"	"	"	Gilbert B. Morgan, et al	1933	421	37,319	Lot 449 Homes Ets. Sec. 11. Thornblade
51287 May 23, 1988	"	"	"	"	Pinckney Const., Inc.	1933	764	250,000	Lot 48 Golden Wings Way,
51424 May 23, 1988	"	"	"	"	James D. Castel, et al	1933	894	150,000	5.49 acres Ginny Rd., also rights
51426 May 23, 1988	"	"	"	"	Charles E. Harris, Jr., et al	1933	896	10,000	50 Heights Sec 2 Sub. Lot 33 Lee Haven Court, Barbey
51422 May 23, 1988	"	"	"	"	L. W. Lee, et al	1933	914	50,000	50 Heights Sec 1 Lot 7 Yancey Dr Lake Forest

REVERSE or MORTGAGEE Index to Real Estate Mortgages — Greenville County, S. C.

REG. U. S. PAT. OFFICE *Chas. McCott* County Indexes Since 1888 An Identifying Trade Mark

 Open at Proper Tab according to First Letter or Letters of Name and refer to Buff Sub-Index sheet for page reference.

COTT FAMILY NAME INDEX No. 75 © 1949
MADE BY THE COTT INDEX COMPANY, COLUMBUS, OHIO
SOLD BY PHOTO COPY SUPPLY, MAULDIN, S. C.

FILE NUMBER DATE OF RECORD	MORTGAGEES FAMILY NAMES	GIVEN NAMES ABCDEFGH	GIVEN NAMES IJKLMNO	GIVEN NAMES PQRSTUVWXYZ	MORTGAGORS	BOOK	PAGE	Amount	BRIEF DESCRIPTION, LOCATION, ETC. (Not Warranted)
51517 May 23, 1988	Bank	Branch Banking & Trust			Loothills Delta P. Inc.	1934	39	100,000	Unit 46 Holly Trane Hwy Prop. Reg Lot 83 Newagen Pointe, also off. Park Hwy Prop. Reg.
51580 May 23, 1988	"	"	"	"	H. K. Square a Pk.	1934	63	112,000	Unit 2A1 + 2A2 Riverside Condom. Summerplace
51581 May 23, 1988	"	"	"	"	Thomas H. Fuller, Jr. FKA Burnley K. McCulloch	1934	76	110,000	Lot 22 Summerplace dr. Marshall Forest
51704 May 24, 1988	"	"	"	"	Burnley K. Dunlap, Inc.	1934	242	108,000	Pt Lot 139 + Lots 140-142 Heathers D Units 70-75, Furman Place
51726 May 24, 1988	"	"	"	"	McCarten Resources + Dev.	1934	263	550,000	Building D Units 62-67, Building Hilton Pt. Greer
52170 May 26, 1988	"	"	"	"	Richard L. Harvey	1934	832	25,000	Lot 3 Pts lots 3 + 4 Adelington Ave Altamont Terrace
52300 May 27, 1988	"	"	"	"	Barry H. Gonus, et al	1935	36	8,200	Lots 17, 19 + 21 Altamont Terrace,
52325 May 27, 1988	"	"	"	"	M. Tom Boggs.	1935	64	135,000	5.62 acres
52331 May 27, 1988	"	"	"	"	Cornell Sweeney, Jr., et al	1935	78	12,000	Lot 66 Trollingwood Sec 2 Estates, Sec III
52475 May 27, 1988	"	"	"	"	Sudnia H. Johnson FKA Melba S. Koold	1935	205	100,000	Lot 8 Redcliffe Rd, Pelham
52477 May 27, 1988	"	"	"	"	Melba S. Dietz.	1935	277	35,000	Lot Willow Spring Pl. Lockamy + McDaniel
52578 May 27, 1988	"	"	"	"	C. V. Glenn, et al	1935	416	40,200	9.61 acres; survey for Glenn, Club Forest Subdiv, Deed Rights
52874 May 31, 1988	"	"	"	"	Dennis C. Hilchrist	1935	853	45,000	Lot 7 Club Forest Lane
52907 May 31, 1988	"	"	"	"	James B. Page et al	1935	866	100,000	Lot 107 Stonehaven Dr.
53054 June 1, 1988	"	"	"	"	John B. Badenach, et al	1936	173	90,250	Lot 80 Country Ln

over

REVERSE or MORTGAGEE Index to Real Estate Mortgages — Greenville County, S. C.

REG. U. S. PAT. OFFICE *Chas McCott* County Indexes Since 1888 An Identifying Trade Mark

Open at Proper Tab according to First Letter or Letters of Name and refer to Buff Sub-Index sheet for page reference.

COTT FAMILY NAME INDEX No. 75 © 1949
MADE BY THE COTT INDEX COMPANY, COLUMBUS, OHIO
SOLD BY PHOTO COPY SUPPLY, MAULDIN, S. C.

()

FILE NUMBER	MORTGAGEES	GIVEN NAMES	GIVEN NAMES	GIVEN NAMES	MORTGAGORS	BOOK	PAGE	Amount	BRIEF DESCRIPTION, LOCATION, ETC.
DATE OF RECORD	FAMILY NAMES	ABCDEFGHIJ	IJKLMNO	PQRSTUVWXYZ					(Not Warranted)
53284 June 1, 1988	Bank				Sam R. Zimman III	1936	589	.92	Lot 3 Cavalier Dr
53477 June 2, 1988	"	Branch Banking & Trust	"	"	Inc.	1936	849	67,164	for mto, see bk 1921 pg 166 Release lot 9 Holly Lane sec 1
53725 June 3, 1988	"	"	"	"	Cutter Properties, Inc.	1937	180		Houses ph XVI for mto, see bk 1901 pg 69 Release lot 122, Woodmound Town
53685 June 3, 1988	"	"	"	"	Daryl B. Huskey	1937	121	.00	0.9 acres Highway 20
53830 June 6, 1988	"	"	"	"	Donald C. Roy, et al	1937	390	125,000	Chanticleer sec V Lot 180 Bachman Court,
53913 June 6, 1988	"	"	"	"	C. Dan Goymer	1937	511	75,000	abodot Brookside Cir, FKA Carle Dr.
54008 June 6, 1988	"	"	"	"	Eddie L. Holcombe	1937	642	45,000	Lot Carle Dr. FKA Brookside Cir 291, Butler Sp.
53849 June 6, 1988	"	"	"	"	Balentine Bro. Bldg Inc.	1937	428	11,500	Pt lot 3 White Oak chs S.C. Hwy Sec 1 for mto, see bk 1921 pg 166
54141 June 7, 1988	"	"	"	"	Olin L. Spann	1937	772	.00	Release Lot 53 Holly Lane Gower Ests. Sec. B
54284 June 7, 1988	"	"	"	"	John W. Farnsworth Jr.	1937	996	42,000	Lot 354 Hialeah Rd. Edisty St.
54311 June 7, 1988	"	"	"	"	Melissa N. Neal	1938	18	40,000	Pt lots 25+26 Brookview Cir. Four Tracts
54330 June 8, 1988	"	"	"	"	William P. Banner et al	1938	65	400,000	Four Tracts
54572 June 8, 1988	"	"	"	"	Oak Grove Land Co. et al	1938	359	10,000	Lot 54 Chestnut Oak Cir
54790 June 9, 1988	"	"	"	"	Thomas L. Fuller Jr. et al	1938	535	80,000	Lot 14 Oak Pointe. Sec II Summer place
54756 June 10, 1988	"	"	"	"	B. Lee Long et al	1938	549	15,000	Lot 22 Summer place Dr. Summer place
54949 June 10, 1988	"	F/K/a Community Bank	"	"	Cutter Properties, Inc.	1938	680	100,000	Lot 16 Boxwood Manor sub. Holly Ln 1901 pg 69 Release Lot 27 Woodmound. 200

REVERSE or MORTGAGEE Index to Real Estate Mortgages — Greenville County, S. C.

42

REG. U. S. PAT. OFFICE *Chas McCott* County Indexes Since 1888 An Identifying Trade Mark

Open at Proper Tab according to First Letter or Letters of Name and refer to Buff Sub-Index sheet for page reference.

COTT FAMILY NAME INDEX No. 75 © 1949
MADE BY THE COTT INDEX COMPANY, COLUMBUS, OHIO
SOLD BY PHOTO COPY SUPPLY, MAULDIN, S. C.

FILE NUMBER DATE OF RECORD	MORTGAGEES FAMILY NAMES	GIVEN NAMES ABCDEFGH	GIVEN NAMES IJKLMNO	GIVEN NAMES PQRSTUWXYZ	MORTGAGORS	BOOK	PAGE	Amount	BRIEF DESCRIPTION, LOCATION, ETC. (Not Warranted)
55054 June 13, 1988	Bank	Branch Banking & Trust			Welta Group t. s.c. ^P	1938	957	.00 155,000	99.83 Acres Jenkins Bridge Rd. Sec IV
55127 June 13, 1988	"	"	"	"	Frank V. LeVett et al	1939	27	.00 25,000	Lot 20 Stone Lake Heights Wellington Green, Sec. 2
55197 June 13, 1988	"	"	"	"	Charles H. Hofstra et al	1939	120	.00 81,000	Lot 83 Abingdon Way see bk 1847 pg 724
55172 June 13, 1988	"	SKA Community Bank	"	"	Thomas R. Strange, et al	1939	81		Release lot 4 Stone Creek frontage # 88-2337 pg 1269 pg 229
55239 June 13, 1988	"	"	"	"	Stewart E. Rogers Jr. et al	1939	163		Release of Lien from Judgement Roll Also easement
55251 June 14, 1988	"	"	"	"	M. Carol Leggett	1939	483	.00 50,000	Lot 3 "Papp. of J. T. Merritt" Shadowood Sub
55609 June 15, 1988	"	"	"	"	David A. Clyborne	1939	652	.00 70,000	Lot 18 Shadowood Dr. lot 7 + 8 Cedar Lane Rd.
55646 June 15, 1988	"	"	"	"	Mildred Boone Wilson	1939	684	.00 10,000	pt lot 8 Cedar Lane Rd. also Development
55733 June 15, 1988	"	"	"	"	Belle Mead Heckel	1939	783	.00 53,630	Lot A Park Row, A Planned Unit Northwood
55977 June 16, 1988	"	"	"	"	Douglas M. Dachs, et al et al	1940	54	.00 60,000	Lot 21 Bendingwood Cir Sec 2 for mty see bk 1921 pg 166
55940 June 16, 1988	"	"	"	"	Valentine Brothers Builders	1940	20	.00	Release lot 13 Holly Trace Sec 1
56262 June 17, 1988	"	"	"	"	Kevin C. Byington	1940	369	.00 28,500	Lot 22 Parkvale, also rights Parkvale
56261 June 17, 1988	"	"	"	"	Kevin C. Byington et al	1940	371	.00 28,500	Lot 20+21 Westview Ave. Sec B Bray Fox Run Sub
56489 June 20, 1988	"	Branch Banking Trust Co. of S.C.	"	"	Harry B. Bobetis	1940	645	.00 42,000	Lot 78 Bray Fox Square
56505 June 20, 1988	"	"	"	"	Jack R. Hill	1940	671	.00 72,000	Lots 6 + 7 New Buncombe Rd. Pelham Estates Sec 1
56514 June 20, 1988	"	"	"	"	Jeremy V. Williams et al	1940	673	.00 25,000	Lot 67 Cape Charles Dr.

REVERSE or MORTGAGEE Index to Real Estate Mortgages — Greenville County, S. C.

REG. U. S. PAT. OFFICE *Chas McCorkle* County Indexes Since 1888 An Identifying Trade Mark

Open at Proper Tab according to First Letter or Letters of Name and refer to Buff Sub-Index sheet for page reference.

COTT FAMILY NAME INDEX No. 75 © 1949 MADE BY THE COTT INDEX COMPANY, COLUMBUS, OHIO SOLD BY PHOTO COPY SUPPLY, MAULDIN, S. C.

()

FILE NUMBER DATE OF RECORD	MORTGAGEES FAMILY NAMES	GIVEN NAMES ABCDEFGH	GIVEN NAMES IJKLMNO	GIVEN NAMES PQRSTUVWXYZ	MORTGAGORS	BOOK	PAGE	Amount	BRIEF DESCRIPTION, LOCATION, ETC. (Not Warranted)
56513 June 20, 1988	Bank				<i>et al</i> Paul M. O'neal, Jr.	1940	677	70,000	Acres Lot 3 Breystone Ave, Breystone
56527 June 20, 1988	"	"	"	"	Martha Z. Clarke	1940	726	75,000	Lot 117 Estate of Jolly P. Batt
56878 June 22, 1988	"	"	"	"	<i>inc.</i> Lounes B. Johnson Co.	1941	198	20,000	Lot 93 Wedgfield Sec I
56881 June 22, 1988	"	"	"	"	George G. Dillard, <i>et al</i>	1941	211	47,200	Lot 81 Oak Forest Sec 3
56907 June 22, 1988	"	"	"	"	Gackie D. Hoyley	1941	283	80,000	Lot 7 + pt lot 8 Oeland Dr. Pleasant Valley
57025 June 22, 1988	"	"	"	"	Gerald R. Glue	1941	399	28,000	Lot 65 + 66 Pounce Ave
57022 June 22, 1988	"	"	"	"	Michael L. Adams, <i>et al</i>	1941	432	100,000	Estate Sec 2 Lot 38 Cleveland St, <i>et al</i> House
57121 June 23, 1988	"	"	"	"	Rosemary Rogers, <i>et al</i>	1941	489	250,000	Lot 2 Pettigrew St
57231 June 23, 1988	"	"	"	"	William A. Caviness, <i>et al</i>	1941	611	204,000	Lot 7 Halidon Rd. Bardsdale
57230 June 23, 1988	"	"	"	"	<i>et al</i> Amusement Co. Jaytime Distributors +	1941	619	530,000	7 Parcels
57344 June 24, 1988	"	"	"	"	Martin D. Lawless Jr.	1941	757	80,000	Lots + pt lot Lake Rd.
57617 June 27, 1988	"	"	"	"	Doris Bell Bunter	1942	110	230,000	Tract 6 = 7.43 acres Parkins
57706 June 27, 1988	"	"	"	"	Thomas E. Broome	1942	143	46,000	Richwood Sub Section 2 Lot 2 Parkins Mill Rd.
57762 June 27, 1988	"	"	"	"	Sally H. Carter	1942	264	110,000	Acres, Shennon Forest Lot 87 pt lot 88 Shennon Lake
57850 June 27, 1988	"	"	"	"	Allister B. Smith	1942	375	50,000	2.00 acres S.C. Hwy. No. 186
58062 June 28, 1988	"	"	"	"	<i>et al</i> Alpha Baird Bldg Doug Baird	1942	668	49,745	Lot 10 Urdin's Estate Map 1

REVERSE or MORTGAGEE Index to Real Estate Mortgages — Greenville County, S. C.

REG. U. S. PAT. OFFICE *Chas McCott* County Indexes Since 1888 An Identifying Trade Mark

☞ Open at Proper Tab according to First Letter or Letters of Name and refer to Buff Sub-Index sheet for page reference.

COTT FAMILY NAME INDEX No. 75 © 1949
MADE BY THE COTT INDEX COMPANY, COLUMBUS, OHIO
SOLD BY PHOTO COPY SUPPLY, MAULDIN, S. C.

FILE NUMBER DATE OF RECORD	MORTGAGEES FAMILY NAMES	GIVEN NAMES ABCDEFGHIJ	GIVEN NAMES JKLMNOPQ	GIVEN NAMES RSTUVWXYZ	MORTGAGORS	BOOK	PAGE	Amount	BRIEF DESCRIPTION, LOCATION, ETC. (Not Warranted)
58075 June 28, 1988	Bank				Row Ross ^{et al}	1942	718	100,000	pt lots 1+2 Bleckley Ave
"	"	"	"	"	" "	1942	718		Also lot 6 Blue Ridge Dr also lot 317 Surrency Place
58177 June 29, 1988	"	"	"	"	William C. Hawkins	1942	835	32,000	Lot Hunter Road
58293 June 29, 1988	"	"	"	"	M + W Investment Co. ^{et al}	1942	962	165,000	lots 15, 16, 16 1/2, 17 pt lot 18 Rhett
"	"	"	"	"	" " " "	1942	962		St + Ferguson St Also lot Logan St + Ferguson
58296 June 29, 1988	"	"	"	"	Richard H. Warden	1942	974	30,000	Hang Prop. Reime Unit 3-A Holly wood
58531 June 30, 1988	"	"	"	"	Pinebry Construction, Inc.	1943	419	60,000	Ph I Lot 64 Golden Wings way
58584 June 30, 1988	"	"	"	"	William W. Berry ^{et al}	1943	525	35,000	Cond. Hang Prop. Reg. Unit 3-A McDaniel Place
58706 June 30, 1988	"	"	"	"	Ann Joyce Pittman	1943	736	22,000	Right of way of ingress + egress lot 4 Sunday Slope also
44 July 1, 1988	"	"	"	"	Pamela L. Brown	1943	778	18,653	Lot 15 Plat bk 9-T page 55
195 July 1, 1988	"	"	"	"	Virgil L. Clark	1943	984	945,000	Highland Cal. Parcel 2 = Lot 18 Hwy. to Park Parcel 1 = Lot 27 Claremore Ave East-
193 July 1, 1988	"	"	"	"	M + S. Chemical, Inc.	1943	986	945,000	acres Murrell Dr. Gantt Sp East 6 Woods Lake Rd., also 2.69
204 July 1, 1988	"	"	"	"	David C. Guthrie, Jr.	1943	991	298,000	Park on Cleveland Lot 1 Cleveland Court Professional
205 July 1, 1988	"	"	"	"	David C. Guthrie, Jr. et al	1943	994	298,000	Woods, Sec IV Lot 118 Bridgewater Dr., Botany
201 July 1, 1988	"	"	"	"	Alice Key	1944	25	52,000	Terrace Block H. Lot 27, C. Jarvis Rd + Longmeir
282 July 1, 1988	"	"	"	"	Imogene Hill Cornington ^{Jr.}	1944	120	47,658	Lot 41 Thornblade ph 1

REVERSE or MORTGAGEE Index to Real Estate Mortgages — Greenville County, S. C.

REG. U. S. PAT OFFICE *Chas McCott* County Indexes Since 1888 An Identifying Trade Mark

☞ Open at Proper Tab according to First Letter or Letters of Name and refer to Buff Sub-Index sheet for page reference.


COTT FAMILY NAME INDEX No. 75 © 1949
MADE BY THE COTT INDEX COMPANY, COLUMBUS, OHIO
SOLD BY PHOTO COPY SUPPLY, MAULDIN, S. C.

()

FILE NUMBER DATE OF RECORD	MORTGAGEES FAMILY NAMES	GIVEN NAMES ABCDEFGHIJ	GIVEN NAMES KLMN	GIVEN NAMES OPQRSTU	MORTGAGORS	BOOK	PAGE	Amount	BRIEF DESCRIPTION, LOCATION, ETC. (Not Warranted)
281 July 1, 1988	Bank				<i>In.</i> Amogene Hill Courington as	1944	122	.10 47,658	Lot 7, Thornblade ph 1
278 July 1, 1988	"	"	"	"	<i>In.</i> Amogene Hill Courington as	1944	124	.10 47,658	Lot 6 Thornblade ph 1
358 July 1, 1988	"	"	"	"	Douglas E. Holcombe AKA Karen S. Blewins	1944	316	.10 10,000	0.854 acres Beagle Club Rd. Tract 2 Beagle Club Rd, also
356 July 1, 1988	"	"	"	"	Karen E. Tucke	1944	376	.00 12,500	Shamrock Acres Lot 53 Kingswood Dr. Ext of
395 July 1, 1988	"	"	"	"	Kimball W. Russell, et al	1944	380	.00 20,000	Mauldin Lot 175 Tomster Woods sec IV
732 July 5, 1988	"	"	"	"	Led W. Keller	1944	822	.00 21,000	Lot 12 Blue Ridge Dr. Plantation Austin, Sp.
1133 July 6, 1988	"	"	"	"	Robert J. Gale et al	1944	940	.00 15,000	Lot 18 Bethel Rd. Holly Lane See mts on Bk 1927 pg 502
971 July 7, 1988	"	Cancelled	"	"	Jones B. Johnson SUT BK 14901627 et al	1945	361		Release Lot 37 Lombardy Ct
1088 July 7, 1988	"	Donna S. Sankelley	"	"	James C. Blakely, Jr	1945	193		Real Property Agreement
1690 July 7, 1988	"	"	"	"	Thomas G. Hawley	1945	251	.52 79,725	Lot Weds Hampton Boulevard Austin Sp
1044 July 7, 1988	"	"	"	"	Rottins Bros, Inc. a corp et al	1945	255	.00 70,000	11.66 acres Jonesville Rd. Kindlin Way, Pettle Creek Sub.
1180 July 7, 1988	"	"	"	"	Philip Salem Eason	1945	257	.00 110,000	Unit 15 Club. Paints, Phase V See mts on Bk 1921 pg 166
1181 July 8, 1988	"	"	"	"	Balentine Bros Bldg Inc	1945	471		Release Lot 41 Holly Lane mts on Bk 1921 pg 166
1185 July 8, 1988	"	"	"	"	Balentine Bros Bldg Inc	1945	472		Release Lot 46 Holly Lane See mts on Bk 1921 pg 166
1186 July 8, 1988	"	"	"	"	Balentine Bros Bldg Inc	1945	476		Release Lot 21 Holly Lane See mts on Bk 1921 pg 166
July 8, 1988	"	"	"	"	Balentine Bros Bldg Inc	1945	477		Release Lot 22 Holly Lane See mts on Bk 1921 pg 166

REVERSE or MORTGAGEE Index to Real Estate Mortgages — Greenville County, S. C.

REG. U. S. PAT. OFFICE *Chas. McCott* County Indexes Since 1888 An Identifying Trade Mark

 Open at Proper Tab according to First Letter or Letters of Name and refer to Buff Sub-Index sheet for page reference.

COTT FAMILY NAME INDEX No. 75 © 1949
MADE BY THE COTT INDEX COMPANY, COLUMBUS, OHIO
SOLD BY PHOTO COPY SUPPLY, MAULDIN, S. C.

FILE NUMBER	MORTGAGEES	GIVEN NAMES	GIVEN NAMES	GIVEN NAMES	MORTGAGORS	BOOK	PAGE	Amount	BRIEF DESCRIPTION, LOCATION, ETC.	
DATE OF RECORD	FAMILY NAMES	ABCDEFGHIJ	IJKLMNOP	QRSTUVWXYZ					(Not Warranted)	
3714								.00		
July 21, 1988	Bank	Branch Banking & Trust, Co.			Donald R. Blair	1948	257	22,000	lots 19+20 Alban Acres	
3840	"	"	"	"	William Z. Weber ^{etal}	1948	440	14,200	6.0 acres Boswell Rd.	
July 23, 1988	"	"	"	"	James C. Hambright III	1948	539	150,000	15.14 acres Chestnut Ridge Rd.	
3893	"	"	"	"	Mayhew A. Bell ^{etal}	1948	579	30,000	also lot Buena Vista St. lot 24 Buena Vista St.	
July 23, 1988	"	"	"	"	Augusta at Melville	1948	670		Release + additional collateral	
3931	"	"	"	"	"	1948	670		Release lot Survey for Reynolds & Assoc. for Mtg see Bl. 1946 pg. 650	
July 22, 1988	"	"	"	"	Balentine Brothers Builders ^{inc.}	1948	770		for Mtg see Rem Bl. 1921 pg. 166 Release lot 40 Holly Tree Ln 1	
3985	"	"	"	"	Balentine Brothers Builders ^{inc.}	1948	866		for Mtg see Rem Bl. 1921 pg. 166 Release lot 48 Holly Tree Ln 1	
July 22, 1988	"	"	"	"	Julius C. Billingsley ^{etal}	1949	163	28,000	lot 18 + lot 17 Bishop Dr	
"	"	"	"	"	Eze Management Properties ^{etal}	1949	96	1,050,000	lot 21 + pt lot 22 High	
4085	"	"	"	"	M. Carol Leggett	Remond	1949	200	50,000	also assessment for Mtg see Bl. 1939
July 25, 1988	"	"	"	"	"	Remond	1949	200	pg 483	
4115	"	First Community Bank	"	"	Jebat Enterprises	1949	193		Release Unit 5 Bldg 1 Pettigree Place Hwy Prop Reg for Mtg see Bl.	
July 25, 1988	"	"	"	"	"	1949	193		1979 pg 64	
4376	"	First Community Bank	"	"	Jebat Enterprises	1949	193		Release Unit 5 Bldg 1 Pettigree Place Hwy Prop Reg for Mtg see	
July 26, 1988	"	"	"	"	"	1949	193		Bl. 1973 pg 533	
4377	"	"	"	"						
July 26, 1988	"	"	"	"						
4529	"	"	"	"						
July 26, 1988	"	"	"	"						
"	"	"	"	"						
4428	"	"	"	"						
July 26, 1988	"	"	"	"						
"	"	"	"	"						
4432	"	"	"	"						
July 26, 1988	"	"	"	"						
"	"	"	"	"						

REVERSE or MORTGAGEE Index to Real Estate Mortgages — Greenville County, S. C.

REG. U. S. PAT. OFFICE *Chas McCott* County Indexes Since 1888 An Identifying Trade Mark

☞ Open at Proper Tab according to First Letter or Letters of Name and refer to Buff Sub-Index sheet for page reference.

COTT FAMILY NAME INDEX No. 75 © 1949
MADE BY THE COTT INDEX COMPANY, COLUMBUS, OHIO
SOLD BY PHOTO COPY SUPPLY, MAULDIN, S. C.

()

FILE NUMBER	MORTGAGEES FAMILY NAMES	GIVEN NAMES ABCDEFGHIJ	GIVEN NAMES JKLMNO	GIVEN NAMES PQRSTUVWXYZ	MORTGAGORS	BOOK	PAGE	Amount	BRIEF DESCRIPTION, LOCATION, ETC. (Not Warranted)
4433	Bank	f/K/a Community Bank			Jobat Enterprises	1949	193		Place Hwy Prop Reg Sec 706, sec 188, ps 462
July 26, 1988		Branch Banking & Trust Co							
4633	"	B B + J. of South Carolina			L. Wayne Davis ^{et al}	1949	396	77,770	Release Unit 5 Bldg 1 Pettigree Place Hwy Prop Reg Sec 707
July 27, 1988	"	Branch Banking + Trust Co of S.C.			John H. McDaniel III	1949	414	65,000	Lot 33 1/2 Lot 4 Park Ave
4674	"	Branch Banking + Trust Co.			Bush Properties Inc.	1949	821	40,000	7.0 acres Hwy 183 Map One of Jwr
July 27, 1988	"	Branch Banking + Trust Co.			Bush Properties Inc.	1949	824	40,000	Lot 5 Kilgore Plantation Map One of Jwr
4870	"	Branch Banking + Trust Co.			Bush Properties Inc.	1949	827	40,000	Lot 4 Kilgore Plantation Map One of Jwr
July 28, 1988	"	Branch Banking + Trust Co.			L. Everett Adams, Jr. ^{et al}	1950	353	46,000	9.17 acres Pelham Rd
4872	"	Branch Banking + Trust Co.			Ronald J. Williams ^{et al}	1950	414	5,315	12.34 acres 88-2528 Circle
July 28, 1988	"	Branch Banking + Trust Co.			Double B Associates a ^{et al}				Fixtures - Lot #21 - Pelham Davis
4871	"	Branch Banking + Trust Co.			Stephen E. Cole ^{et al}	1950	790	82,400	Lower Estate Sec B Lot 262 Buckingham Rd.
July 28, 1988	"	Branch Banking + Trust Co.			Russell H. Smart	1950	877	25,000	Area 0.15 acres 2.85 acres Blacke Brin
5230	"	Branch Banking + Trust Co.			Josephine O. Smith	1950	916	8,764	Lot 41 Paris Heights .43
July 29, 1988	"	B B + J. of South Carolina			Wanda H. Smith	1951	78	375,000	Pt Tract 1 = 1.03 acres Blood Rd + Miller Rd
5279	"	B B + J. of South Carolina			Wanda H. Smith	1951	78	375,000	also Leasements Rd + Miller Mills Village
July 29, 1988	"	Branch Banking + Trust Co.			L. Wayne Davis ^{et al}	1951	184	6,000	Lot 54 Sec III Newnan
6445	"	Branch Banking + Trust Co.			George Berdzinski	1951	300	33,800	Lot 28 Bruce Farms
Aug 4, 1988	"								
5532	"								
Aug 1, 1988	"								
5570	"								
Aug 1, 1988	"								
5711	"								
Aug 1, 1988	"								
5685	"								
Aug 1, 1988	"								
5804	"								
Aug 2, 1988	"								
5893	"								
Aug 2, 1988	"								

REVERSE or MORTGAGEE Index to Real Estate Mortgages — Greenville County, S. C.

REG. U. S. PAT. OFFICE *Chas. McCulloch* County Indexes Since 1888 An Identifying Trade Mark

Open at Proper Tab according to First Letter or Letters of Name and refer to Buff Sub-Index sheet for page reference.

COTT FAMILY NAME INDEX No. 75 © 1949 MADE BY THE COTT INDEX COMPANY, COLUMBUS, OHIO SOLD BY PHOTO COPY SUPPLY, MAULDIN, S. C.

FILE NUMBER DATE OF RECORD	MORTGAGEES FAMILY NAMES	GIVEN NAMES ABCDEFGHIJ	GIVEN NAMES JKLMNO	GIVEN NAMES PQRSTUVWXYZ	MORTGAGORS	BOOK	PAGE	Amount	BRIEF DESCRIPTION, LOCATION, ETC. (Not Warranted)
6273 Aug 3, 1988	Bank				James B Wyatt	1951	689	.00 15,000	City View Lot 3 Nichols St
6314 Aug 3, 1988	"	"	"	"	Lance A. Sells ^{et al}	1951	776	.00 68,800	Lot 272 Wembley Rd
6455 Aug 4, 1988	"	"	"	"	a.s.c. Per Pts Double B. Assoc	Mt 50 1951	893	.00 173,500	City Lot 21 Pelham Davis
6509 Aug 4, 1988	"	"	"	"	Carolina Products Inc.	1951	947	.00 425,000	Beas Rd less strip 15.34 acres + 4.45 acres
6521 Aug 4, 1988	"	"	"	"	Charles M. Brown ^{et al}	1951	966	.00 37,500	7 Bayce Lova add. Lot 1 plat 2 of J. Lawrence
6703 Aug 5, 1988	"	B B + I. of South Carolina			Relf D. Garrison	1952	135	.00 12,000	Lot 10 Vermont St
6743 Aug 5, 1988	"	Branch Banking + Trust			Dorothea D. Petropoulos	1952	177	.00 153,000	Lot 15 Northside Cir See I 200 mtg on Bl. 1926 pg 636
6673 Aug 5, 1988	"	Branch Banking + Trust			James J. Brunson ^{et al}	1952	102	.00	Release Lot 35 Chanticleer See I 200 mtg on Bl. 1921 pg 166
6675 Aug 5, 1988	"	Branch Banking + Trust			Balentine Bros Bldg	1952	116	.00	Release Lot 49 Holly Lane See I
6883 Aug 8, 1988	"	B B + I of South Carolina			Ig. Properties Inc.	1952	422	.00 126,000	Lot 35 Carrington Lane
7065 Aug 8, 1988	"	Branch Banking + Trust			Simpsonville Auto Sales Inc ^{et al}	1952	468	.00 124,000	Parcel 1 = Lot 2 Laurus Rd Simpsonville. Parcel 2 =
"	"	"	"	"	"	1952	468	.00	5.0 acres Highland sp.
7038 Aug 8, 1988	"	B B + I of South Carolina			Brian A Leach ^{et al}	1952	535	.00 115,000	10.78 acres Dalden Strip Dr Austin TP.
7270 Aug 9, 1988	"	Branch Banking + Trust			David C. Hilliker et al	1952	779	.00 30,000	Lot 4 Gravitille Rd. Chandler Ridge
7323 Aug 9, 1988	"	"	"	"	Earle L. Harrison et al	1952	857	.00 83,715	Ridge "Cleveland Terrace" Map 2 also int pt of 7 Cleveland St + University
7360 Aug 9, 1988	"	"	"	"	Sidney E. Hawkins et al	1952	891	.00 25,000	Sec 11 Lot 27 Leacraft Dr - Spring Court

REVERSE or MORTGAGEE Index to Real Estate Mortgages — Greenville County, S. C.

REG. U. S. PAT. OFFICE *Chas McCorkle* County Indexes Since 1888 An Identifying Trade Mark

Open at Proper Tab according to First Letter or Letters of Name and refer to Buff Sub-Index sheet for page reference.

COTT FAMILY NAME INDEX No. 75 © 1949
MADE BY THE COTT INDEX COMPANY, COLUMBUS, OHIO
SOLD BY PHOTO COPY SUPPLY, MAULDIN, S. C.

()

FILE NUMBER	MORTGAGEES	GIVEN NAMES	GIVEN NAMES	GIVEN NAMES	MORTGAGORS	BOOK	PAGE	Amount	BRIEF DESCRIPTION, LOCATION, ETC. (Not Warranted)
DATE OF RECORD	FAMILY NAMES	ABCDEFGH	IJKLMNO	PQRSTUVWXYZ					
7393 Aug 10, 1988	Bank				Led W. Keller	u-record 1953	138	.00 21,000	Unit, see Rem bk 1944 pg 822 Lot 12 Blue Ridge Dr. for org
7601 Aug 10, 1988	"	BB + J of d.c.			Dean A. Holcomb	1953	146	.00 55,000	Augusta Acres, Merrill Sp. Lot 2 & 3 of lot 1 Augusta Rd
7788 Aug 11, 1988	"	Branch Banking & Trust Company			Jack E. Bauman, et al	1953	341	.00 50,000	11-A Unit 27 Forest Lake ph I Sec
7817 Aug 11, 1988	"	BB + J			Nelson H. Fredrick, Jr.	1953	355	.00 130,000	Therford Forest Sub. Lot 118 North Naurick Rd
7839 Aug 11, 1988	"	Branch Banking & Trust Co.			Donald E. Franklin	1953	383	.00 50,000	Rd. Tract - 5.37 ac Old Spartanburg
7994 Aug 12, 1988	"	BB + J			Gumming Bikas, et al	1953	530	.00 14,000	Mill Village Lot South St Sec 2 Jackson
8129 Aug 12, 1988	"	BB + J			Mwendolyn L. Street	1953	742	.00 82,350	.51 ac Salter Rd. See I Surv map sub B 1931 pg 166
7857 Aug 12, 1988	"	Branch Banking & Trust Co.			Valentine Bros Bldg Str	1953	396	.00	Release Lot 34 Hally Lane
8469 Aug 15, 1988	"	"	"	"	Arthur C. Adams Jr.	1954	179	.00 38,000	Lot 5 Penin Street maddock sub, also lot 24 Richmond Hills
8602 Aug 16, 1988	"	"	"	"	Timothy H. Law, et al	1954	452	.00 90,000	2 parcels = 10.25 Prop. of Mayme D.
8673 Aug 16, 1988	"	"	"	"	Artie O. Knight, III, et al	1954	503	.00 20,000	Lot 22 Forest Acres Sec 1 Estates
8701 Aug 16, 1988	"	"	"	"	William A. Mitchell, Jr.	1954	562	.00 67,000	Lot 1 Quail Hill Dr. Quail Hill
8704 Aug 16, 1988	"	"	"	"	Bush Properties, Inc.	1954	564	.00 40,000	Map One of Two Lot 35 Kilgore Plantation
8703 Aug 16, 1988	"	"	"	"	Bush Properties, Inc.	1954	567	.00 40,000	Map One of 2 Lot 41 Kilgore Plantation
8834 Aug 17, 1988	"	"	"	"	Jones B. Johnson Co.	1954	683	.00 25,000	Paplan Ridge Lot 34 Lombardy Ct
8882 Aug 17, 1988	"	"	"	"	John A. Martin, et al	1954	722	.00 90,000	Lot 91 Statton Place Lot 74 Shamblade also

REVERSE or MORTGAGEE Index to Real Estate Mortgages — Greenville County, S. C.

REG. U. S. PAT. OFFICE *Chas McCott* County Indexes Since 1888 An Identifying Trade Mark

Open at Proper Tab according to First Letter or Letters of Name and refer to Buff Sub-Index sheet for page reference.

COTT FAMILY NAME INDEX No. 75 © 1949
MADE BY THE COTT INDEX COMPANY, COLUMBUS, OHIO
SOLD BY PHOTO COPY SUPPLY, MAULDIN, S. C.

FILE NUMBER DATE OF RECORD	MORTGAGEES FAMILY NAMES	GIVEN NAMES ABCDEFGH	GIVEN NAMES IJKLMNO	GIVEN NAMES PQRSTUVWXYZ	MORTGAGORS	BOOK	PAGE	Amount	BRIEF DESCRIPTION, LOCATION, ETC. (Not Warranted)
8787 Aug 17, 1988	Bank				Heritage Capital Corp	1954	645		Release Unit B Building 2
"	"	"	"	" "	" " "	1954	645		Hillington Place Hwy Prop.
8901 Aug 17, 1988	"	"	"	" "	Greensland Development Corp.	1954	746		Reg. Plan 1 For Mtg on Bk 1729 pg 730 See I For Mtg on Bk 1920 pg 33
9011 Aug 18, 1988	"	"	"	" "	William H. Sessett et al	1954	840	275,000	Release Lot 90 Farrington Drive Intergate Blvd. Pelham Davis Park
9694 Aug 18, 1988	"	"	"	" "	L. W. Lee	1954	981	50,000	Pt lot 16 Pt lot 17 (1.81 acres) also Steep Also pt Park Dr.
9252 Aug 19, 1988	"	"	"	" "	Leon N. Chapman	1955	156	80,000	Lot Brookside Circle Also Lot Quintette Cleveland Sp. Parcel 4 Bates Sp
9374 Aug 22, 1988	"	"	"	" "	John B. Badenoch, et al	1955	333	90,250	Parcel 1 Butler Ave, Parcel 2+3 John B + Kendall S. Badenoch
9391 Aug 22, 1988	"	"	"	" "	Nicholas A. Peck, et al	1955	356	402,000	Lot 80 + pt Lot 79 Property of Lot J. C. Hunt 291 Butler Sp.
9714 Aug 23, 1988	"	"	"	" "	J. Beauford Dorr	1955	709	180,000	Also lots 16, 17, 18 Jarvis Bridge Rd. lots 7 + 8 Thompson Rd. also lots 29, 30 + 31 Montaga St.
9797 Aug 23, 1988	"	"	"	" "	Sally H. Carter	1955	832	110,000	Shannon Forest For Mtg on Bk 1942 pg 264 Lot 87 pt lot 88 Shannon Lake Circle
9841 Aug 23, 1988	"	"	"	" "	Clifford H. Beck et al	1955	865	100,000	Lot 616 Sugar Creek Sec. 3 Palmer Creek
9839 Aug 23, 1988	"	"	"	" "	Thomas H. Pistolis	1955	873	25,000	Lot 89 Sassafras Dr.
10025 Aug 24, 1988	"	"	"	" "	J. Beauford Dorr	1956	108		Subordination Agreement See Mtg on Bk 1955 pg 709 + Bond for Diller in deed Bk 1319 pg 860
9855 Aug 24, 1988	"	"	"	" "	James J. Brunson et al	1955	902	500,000	2 parcels

REVERSE or MORTGAGEE Index to Real Estate Mortgages — Greenville County, S. C.

REG. U. S. PAT OFFICE *Chas. McCott* County Indexes Since 1888 An Identifying Trade Mark

Open at Proper Tab according to First Letter or Letters of Name and refer to Buff Sub-Index sheet for page reference.


COTT FAMILY NAME INDEX No. 75 © 1949
MADE BY THE COTT INDEX COMPANY, COLUMBUS, OHIO
SOLD BY PHOTO COPY SUPPLY, MAULDIN, S. C.

()

FILE NUMBER DATE OF RECORD	MORTGAGEES FAMILY NAMES	GIVEN NAMES ABCDEFGH	GIVEN NAMES IJKLMNO	GIVEN NAMES PQRSTUVWXYZ	MORTGAGORS	BOOK	PAGE	Amount	BRIEF DESCRIPTION, LOCATION, ETC. (Not Warranted)
9977 Aug 24, 1988	Bank				C. David Jackson	1956	52	.00 170,000	Lot 27 Holly Lane, Mt. I
9970 Aug 24, 1988					C. V. Glenn <i>et al</i>	1956	30		Release Lot 9 = 0.829 acres to Mill Rd Jiggs River Sub.
"	"	"	"	"	"	1956	30		See Mtg on Bd 1935 pg. 416
10145 Aug 25, 1988	"				Peter J. Cahy	1956	264	.00 100,000	Lot B. plat of Paris + Lower
10194 Aug 25, 1988	"				John W. Allen <i>et al</i>	1956	338	.00 85,000	Lot 25 Hogan Dr. Jan. Acres Sub.
10335 Aug 26, 1988	"				William B. Bramlett, <i>et al</i>	1954	511	.00 30,000	Lot 36 Garnettown Estates
10334 Aug 26, 1988	"				Herald B. Williams, <i>et al</i>	1956	515	.00 72,000	Lot 250 Canebroke Ph 2
10354 Aug 26, 1988	"				Richard L. Creech	1956	566	.00 106,000	Plt lots 5+6 Jersey Ave
10471 Aug 26, 1988	"				by attorney in fact Betty B. Nix	1956	751	.00 700,000	Lot 107 Collier Creek sec 5
10474 Aug 26, 1988	"				L. Edward Nix, <i>et al</i>	1956	738	.00	See 2 Jan Mtg on Bd. 1921 pg 166
10741 Aug 29, 1988	"				Balentine Bros Bldg	1956	738	.84 46,946	Release Lot 27 Holly Lane
10881 Aug 30, 1988	"				Johnson Home Inc.	1957	129	.10 32,000	Lot Forest Hill
10891 Aug 30, 1988	"				Thomas A. Dutton <i>et al</i>	1957	232	.00 65,000	Lot Irene Cir
10948 Aug 30, 1988	"				Francis H. Stewart	1957	246	.00 10,000	Lot 5 Spring Valley Pl
11212 Aug 30, 1988	"				Wayne Orslow White, <i>et al</i>	1957	358	.00 50,000	Burdett Ests Lot 69 Barrett Dr
11319 Aug 31, 1988	"				Jo Ann Bledsoe <i>et al</i>	1957	720	.00	Sub.
Aug 31, 1988	"				Southern Machinery Co.	1957	848		Lot 1 Oregon St. Kanetank
									Release 3.51 acres Brook Creek Rd see Mtg on Bd 1360 pg 79

REVERSE or MORTGAGEE Index to Real Estate Mortgages — Greenville County, S. C.

REG. U. S. PAT. OFFICE *Chas McCott* County Indexes Since 1888 An Identifying Trade Mark

 Open at Proper Tab according to First Letter or Letters of Name and refer to Buff Sub-Index sheet for page reference.

COTT FAMILY NAME INDEX No. 75 © 1949
MADE BY THE COTT INDEX COMPANY, COLUMBUS, OHIO
SOLD BY PHOTO COPY SUPPLY, MAULDIN, S. C.

FILE NUMBER DATE OF RECORD	MORTGAGEES FAMILY NAMES	GIVEN NAMES ABCDEFGHIH	GIVEN NAMES IJKLMNO	GIVEN NAMES PQRSTUWXYZ	MORTGAGORS	BOOK	PAGE	Amount	BRIEF DESCRIPTION, LOCATION, ETC. (Not Warranted)
11320 Aug 31, 1988	Bank				Southern Machinery Co	1957	848		RA 2m mts on Bl 1741 pg 837 Release 3.51 Acre Grady Creek
11328 Sept 1, 1988	"	"	"	"	Smith & Steele Bldg Inc	1957	861	216,000	3.48 acres Cunningham Rd Ridge
11326 Sept 1, 1988	"	"	"	"	Jones B. Johnson Co Inc.	1957	873	25,000	Lot 12 Aspen Ct Poplar
11971 Sept 6, 1988	"	"	"	"	Jones B. Johnson Co Gen Pts.	1958	739	15,000	banhouses ph II Unit 1-D Woodlands
11914 Sept 6, 1988	"	"	"	"	Dixie Development, a dk.	1958	659	20,000	Rd, Fulghum Hall Lot 2 Woodruff Rd + R. Butler
11918 Sept 6, 1988	"	"	"	"	Dixie Development o S.C. Gen Pts	1958	664		Per mts on Bl 1926 pg 552 Release tract Fulghum Hall
12441 Sept 8, 1988	"	"	"	"	Daniel G. Waterhall, MD	1959	214	10,000	Kindal Ave. Lot 27 Kindal Ave. also lot
12467 Sept 8, 1988	"	"	"	"	Penny Farthing Antiques Inc.	1959	238	175,000	Lot Cleveland St.
12528 Sept 8, 1988	"	"	"	"	Danell R. Brewer	1959	331	47,000	Lot 44 Montclair Sec 3
12702 Sept 9, 1988	"	"	"	"	d/4 a Baird Bldg. C. Douglas Baird	1959	541		map 1 Per mts on Bl 1942 pg 668 Release Lot 10 Vidler Estates
12745 Sept 9, 1988	"	"	"	"	Delta Group 1 a S.C. gen Pts	1959	624		Bydys Rd Per mts on Bl 1938 pg 957 Release 5.02 acres Jenkins
12789 Sept 9, 1988	"	"	"	"	Lowditch Properties a S.C. Gen Pts	1959	672	10,000	Hay Press Reg. Unit 309 Ph II Summerwood
12714 Sept 9, 1988	"	"	"	"	Richard L. Rigdon et d	1959	573	42,000	Community Hgts Lot 70 Corrine Dr
12922 Sept 12, 1988	"	"	"	"	Richard Huang et d	1959	813	80,000	improvements Light Div agreement Lot North Main St. Rights to
19982 Sept 12, 1988	"	"	"	"	Nancy Butcher	1959	912	105,000	Lot Mahand Dr.
12990 Sept 12, 1988	"	"	"	"	J. L. Taylor	1959	922	100,000	Ph. IV Lot 24 Pebble Creek Sec II

REVERSE or MORTGAGEE Index to Real Estate Mortgages — Greenville County, S. C.

12
()

REG. U. S. PAT. OFFICE *Chas. McCott* County Indexes Since 1888 An Identifying Trade Mark

Open at Proper Tab according to First Letter or Letters of Name and refer to Buff Sub-Index sheet for page reference.

COTT FAMILY NAME INDEX No. 75 © 1949
MADE BY THE COTT INDEX COMPANY, COLUMBUS, OHIO
SOLD BY PHOTO COPY SUPPLY, MAULDIN, S. C.

FILE NUMBER	MORTGAGEES	GIVEN NAMES	GIVEN NAMES	GIVEN NAMES	MORTGAGORS	BOOK	PAGE	Amount	BRIEF DESCRIPTION, LOCATION, ETC. (Not Warranted)
DATE OF RECORD	FAMILY NAMES	ABCDEFGH	IJKLMNO	PQRSTUVWXYZ					
13000 Sept 12, 1988	Bank		Branch Banking & Trust		Lewis L. Dilstrap Jr.	1959	952	75,000	Also Lot 107 Camille Park map 2 Lot 108 Francis Ave. Mary St. see Bk 1932 pg 379
12940 Sept 12, 1988	"	"	"	"	Robert W. Hassell	1959	827		Release Lot Jugalon Rd for mtg
13131 Sept 13, 1988	"	"	"	"	Francis E. Mendenhall	1960	109	60,000	Lot 210 Green Ests Sec B Sec I for mtg see Bk 1921 pg 166
13476 Sept 14, 1988	"	"	"	"	Balentine Bros Bldg	1960	549		Release Lot 19 Holly Lane
13328 Sept 14, 1988	"	"	"	"	Daryl B. Husker	1960	361	95,000	Pl Lot 12 S.C. Hwy 20 13.09 acres + 5.37 acres
13329 Sept 14, 1988	"	"	"	"	D. J. B. Partnership, a.k.a.	1960	364	650,000	Tract W. Butler Rd, Mauldin Creek Sec 2
13327 Sept 14, 1988	"	"	"	"	W. C. Inc. A S L Corp	1960	367	650,000	Lot 19 Wood Creek Court, Wood
13326 Sept 14, 1988	"	"	"	"	W. C. Inc. A S L Corp	1960	369	650,000	3.62 acres West Butler Rd. Block 2
13403 Sept 14, 1988	"	BB + J			Charles A. Wauth, et al	1960	418	21,000	Lot 6 Oregon St, Kanawha Sp.
13411 Sept 14, 1988	"	" " "			Lifton L. Hawkins	1960	458	45,000	44.7 acres S.C. Hwy 23 Saluda
13493 Sept 14, 1988	"		Branch Banking & Trust		Bobby Allen Sims, et al	1960	567	164,715	Lot 98 Lipscombe Dr. Shadowood Dr
13925 Sept 16, 1988	"		BB + J of South Carolina		John L. Appel	1961	52	26,000	Lot 2 Shadowood Sec I Ests.
13929 Sept 16, 1988	"		BB + J of South Carolina		Jodd G. Brackett	1961	58	4,800	Lots 80, 81 + 93 Valencia
13944 Sept 16, 1988	"		Branch Banking & Trust of S.C.		Roland M. Baird	1961	79	12,500	Lot 24 Stone Lake Hgts Sec IV 88-3116
14476 Sept 20, 1988	"		Branch Banking & Trust Co.		Greenville, Inc. Airport Associates of	✓	✓	✓	Features - tract - 8.3 ac. Hwy 14 Sec I for mtg see Bk 1921 pg 166
14220 Sept 19, 1988	"	"	"	"	Balentine Bros Bldg	1961	326		Release Lot 50 Holly Lane

REVERSE or MORTGAGEE Index to Real Estate Mortgages — Greenville County, S. C.

REG. U. S. PAT. OFFICE *Chas McCott* County Indexes Since 1888 An Identifying Trade Mark

Open at Proper Tab according to First Letter or Letters of Name and refer to Buff Sub-Index sheet for page reference.

COTT FAMILY NAME INDEX No. 75 © 1949
MADE BY THE COTT INDEX COMPANY, COLUMBUS, OHIO
SOLD BY PHOTO COPY SUPPLY, MAULDIN, S. C.

FILE NUMBER DATE OF RECORD	MORTGAGEES FAMILY NAMES	GIVEN NAMES ABCDEFGHIJ	GIVEN NAMES JKLMNO	GIVEN NAMES PQRSTUVWXYZ	MORTGAGORS	BOOK	PAGE	Amount	BRIEF DESCRIPTION, LOCATION, ETC. (Not Warranted)
13994 Sept 19, 1988	Bank	Branch Banking & Trust			Daryl B. Huskey	1961	117		Hwy 207n mtg on Bl 1931 pg 851 Release Lot B = 0.753 acres S.C.
14416 Sept 20, 1988	"	"	"	"	Joe W. Hiller, Sr.	1961	538	12,000	1.00 Br. Stoneridge Pham I also with Lot 5 Altamont Rd. + Stoneridge title and interest
"	"	"	"	"	"	1961	538		
14484 Sept 20, 1988	"	"	"	"	Dunnville, Inc. Airport Associates of	1961	617	950,000	1.00 8.3 acres S.C. Hwy 14 Paris Mt Sp
14538 Sept 21, 1988	"	"	"	"	Thomas J. Wynn	1961	655	44,550	Lot 1 Hunts Bridge Rd. Sec I 300 mtg on Bl 1927 pg 502
14615 Sept 21, 1988	"	"	"	"	Downer B. Johnson, Jr. et al	1961	797		Release Lot 72 Zimside Pham I Valley Sub
14973 Sept 22, 1988	"	"	"	"	Thomas M. Patrick	1962	81	30,000	Lot 13 Ragdale Dr. Sunset
15137 Sept 23, 1988	"	BB + T			C. V. Glenn et al	1962	270		Release Lot 8 = 0.771 acres Tor Mid Rd. Jigger River Sub. 300 mtg on Bl 1935 pg 416
"	"	"			"	1962	270		1.00 Sec. 5
15505 Sept 26, 1988	"	Branch Banking + Trust			Mark W. Evans et al	1962	695	48,750	Lot 23 Richmond Hills
15095 Sept 27, 1988	"	BB + J. of South Carolina			Jack S. Billingsley, et al	1962	964	225,000	Lot 27 Schuieis at Cleveland
15557 Sept 27, 1988	"	Branch Banking + Trust			Margaret Howard West	1962	779	30,000	Lot Taylor Rd East Overlook
15872 Sept 28, 1988	"	BB + J.			Deany E. Cowart et al	1963	193	22,000	Lot 11 Central St Sec I 300 mtg on Bl 1921 pg 166
15903 Sept 28, 1988	"	Branch Banking + Trust			Valentine Brothers Bldg. Inc.	1963	217		Release Lot 32 Holly Grove 1.00 Carter Ave. Dantb Sp.
16146 Sept 29, 1988	"	BB + J.			Craig K. Sikkeler	1963	514	100,000	Lot 1 White Horse Rd. + 1.00 Big Rocky Creek
16261 Sept 29, 1988	"	Branch Banking + Trust			Patricia P. Harrison	1963	650	300,000	17.6 acres less pt Hwy 14

REVERSE or MORTGAGEE Index to Real Estate Mortgages — Greenville County, S. C.

REG. U. S. PAT. OFFICE *Chas McCott* County Indexes Since 1888 An Identifying Trade Mark

☞ Open at Proper Tab according to First Letter or Letters of Name and refer to Buff Sub-Index sheet for page reference.

COTT FAMILY NAME INDEX No. 75 © 1949
MADE BY THE COTT INDEX COMPANY, COLUMBUS, OHIO
SOLD BY PHOTO COPY SUPPLY, MAULDIN, S. C.

()

FILE NUMBER DATE OF RECORD	MORTGAGEES FAMILY NAMES	GIVEN NAMES ABCDEFGH	GIVEN NAMES IJKLMNO	GIVEN NAMES PQRSTUVWXYZ	MORTGAGORS	BOOK	PAGE	Amount	BRIEF DESCRIPTION, LOCATION, ETC. (Not Warranted)
16373 Sept 30, 1988	Bank				Michael Bussell, et al	1963	817	20,000	Lot 11 Altamont Terrace
16428 Sept 30, 1988	"	"	"	"	Ann J. Bratton	1963	887	24,350	Lot 8 E. Jarvis Rd.
16469 Sept 30, 1988	"	BB + J			Walter Resares + Renee, Inc.	1963	990	365,000	Don River & Inc. 12.61 acres of land plat of Commerce Dr.
16518 Sept 30, 1988	"	Branch Banking + Trust			Robert G. Boland	1964	43	600,000	Lot 17 + pt lots 18 + 19
16736 Oct 3, 1988	"	"	"	"	Christina Hays Haves	1964	507	38,000	Lot 8 Phillips Lane Mauldin
16845 Oct 3, 1988	"	"	"	"	John C. Barber, et al	1964	589	15,000	Lot 6 Middleton Lane
16899 Oct 3, 1988	"	"	"	"	James E. Stephenson et al	1964	705	172,000	Lot Rock Creek River Hgt 5
17235 Oct 5, 1988	"	"	"	"	Beverly G. Rumminger	1965	89	38,500	Lot 49 Pisgah Dr. Paris Elizabeth St.
17252 Oct 5, 1988	"	"	"	"	Hebrah A. Schweigert	1965	109	77,000	pt Lot 8 East Oaks St +
17306 Oct 5, 1988	"	BB + J			Pierre E. St. Louis, et al	1965	162	15,150	Lot 42 Woodside Mills
17346 Oct 5, 1988	"	Branch Banking + Trust			M. Carol Leggett & Country Club, Inc.	Re record 1965	203	50,000	Mts on Bl. 1939p5483 + Bl. 1949p200 Lot 3 prop of J. Merritt, Jr 88-3326 #8
17506 Oct 6, 1988	"	"	"	"	Caroline Springs Golf & Country Club, Inc. et al				Futures - Scuffletown Rd See
17526 Oct 6, 1988	"	Branch Banking + Trust			Caroline Springs Golf	1965	476	800,000	42.8 acres Carolina App Golf & Country Club, Inc.
"	"	"	"	"	"	1965	476		1.4 acres also Lot 71-26 = 0.73 acres, also Lot W-56 = 0.76 acres
"	"	"	"	"	"	1965	476		& 1.61 acres Whippoorwill Dev Co. Inc. also Lot 5-14
"	"	"	"	"	"	1965	476		Pheasant Way, & Lot 71-36 + 71-37 Whippoorwill Dev.
"	"	"	"	"	"	1965	476		

REVERSE or MORTGAGEE Index to Real Estate Mortgages — Greenville County, S. C.

REG. U. S. PAT. OFFICE *Chas McCott* County Indexes Since 1888 An Identifying Trade Mark

Open at Proper Tab according to First Letter or Letters of Name and refer to Buff Sub-Index sheet for page reference.

COTT FAMILY NAME INDEX No. 75 © 1949 MADE BY THE COTT INDEX COMPANY, COLUMBUS, OHIO SOLD BY PHOTO COPY SUPPLY, MAULDIN, S. C.

FILE NUMBER DATE OF RECORD	MORTGAGEES FAMILY NAMES	GIVEN NAMES ABCDEFGHIJ	GIVEN NAMES JKLMNO	GIVEN NAMES PQRSTUVWXYZ	MORTGAGORS	BOOK	PAGE	Amount	BRIEF DESCRIPTION, LOCATION, ETC. (Not Warranted)
17527 Oct 6, 1988	Bank	Branch Banking & Trust			Country Club ^{etc} Carolina Spgs Golf +	1965	480	40,000	42.8 acres Carolina Spgs Golf & Country Club - Inc.
"	"	"	"	"	"	1965	480		1.4 acres, 0.73 acres, 0.76 acres, 1.61 acres, Lots 7-36 + 7-37 Whippoorwill - Dev Co also 2-14 Pleasant way +
17821 Oct 10, 1988	"	B B + J of S.C.			"	1965	480	7,750	332.8 acres Lot 12 = .85 Super River Lot 11 = .70 ac Neal Rd., also
17845 Oct 10, 1988	"	Branch Banking + Trust of S.C.			Donald E. Balty Foundation	1965	826	200,000	523 acres Clewland Sp. Green Valley
18104 Oct 10, 1988	"	"	"	"	Gudry A. Pace	1965	882	55,000	Lot 124 Round Hill Rd. Int. Oaklawn Sp.
18086 Oct 11, 1988	"	Branch Banking + Trust of S.C.			Carl L. Putnam	1966	123	65,000	Lots 1, 2, 4 + 5 Old Meats Point
"	"	B B + J of South Carolina			C. V. Glenn ^{etc}	1966	98		Release Lot 11 = 0.70 acres & Lot 12 = 0.85 acres Neal Rd.
18343 Oct 12, 1988	"	Branch Banking + Trust Co of S.C.			Brian Nixon, etc	1966	292	40,000	Int. on Bl. 1935 pg. 416 Sec II Lot 3 + 4 Pebble Creek ph etc
18511 Oct 13, 1988	"	B B + J.			Winford T. Jones ^{etc}	1966	523	6,500	Estates Pt. lots 74 + 75 Wynette
18602 Oct 13, 1988	"	Branch Banking and Trust of S.C.			Gregory H. Bill	1966	634	12,000	1.7 acres Buncan Rd. int in easement.
18681 Oct 14, 1988	"	Branch Banking + Trust			James S. Dunlap ^{etc}	1966	689	75,000	Lot 2 = 0.83 acres also
18704 Oct 14, 1988	"	B B + J			Alvin J. Cooper ^{etc}	1966	695	16,150	Prop Reg. Unit 10 - C Ridgeline Hwy Yellow Poplar Ct.
18718 Oct 14, 1988	"	Branch Banking + Trust			Jones B. Johnson, Inc. Co	1966	703	25,000	Lot 33 Poplar Ridge

REVERSE or MORTGAGEE Index to Real Estate Mortgages — Greenville County, S. C.

REG. U. S. PAT. OFFICE *Chas. McCath* County Indexes Since 1888
An Identifying Trade Mark

☞ Open at Proper Tab according to First Letter or Letters of Name and refer to Buff Sub-Index sheet for page reference.

COTT FAMILY NAME INDEX No. 75 © 1949
MADE BY THE COTT INDEX COMPANY, COLUMBUS, OHIO
SOLD BY PHOTO COPY SUPPLY, MAULDIN, S. C.

()

FILE NUMBER	MORTGAGEES	GIVEN NAMES	GIVEN NAMES	GIVEN NAMES	MORTGAGORS	BOOK	PAGE	Amount	BRIEF DESCRIPTION, LOCATION, ETC.
DATE OF RECORD	FAMILY NAMES	ABCDEFGH	IJKLMNO	PQRSTUVWXYZ					(Not Warranted)
18718 Oct 14, 1988	Bank		Branch Banking & Trust		<i>Gen Pts</i> Invidit Properties a S.C.	1966	706	.00 25,000	<i>Key Prop Reg.</i> Unit 1911 Summer Woods Pl
18777 Oct 14, 1988	"	"	"	"	<i>at l</i> Dalton D. Gunter	1966	794	.00 75,000	<i>Grow up lot under Bond for Title</i> Lot 7 Beech Run area
18793 Oct 14, 1988	"	"	"	"	Dalton D. Gunter	1966	796	.00 75,000	2.92 acres Augusta Rd
19174 Oct 18, 1988	"	"	"	"	J F Brunson II et al	1967	255	.00 575,000	Lot 3 Club Forest
19255 Oct 18, 1988	"	"	"	"	Brownell Realty Corp	1967	304	.00 26,880	Country Club & Golf Course Prop Parcel C (2.48 ac) & 0.88 ac
"	"	"	"	"	" " "	1967	304		interest in roadways & easements
19765 Oct 20, 1988	"	"	"	"	John D Aiken, Jr.	1967	872	.00 215,000	Lot 5 Brookside Forest Sub
19794 Oct 21, 1988	"	"	"	"	<i>at l</i> Frank R. Wrenn	1967	886	.00 180,000	Lot 220 Drapler Park
19873 Oct 21, 1988	"	"	"	"	<i>Gen Pts.</i> Jomasson Land Co. a S.C.	1967	953	.00 125,500	17 + 18 Oak tract Lots 4, 5, 9, 10, 11, 12, 13, 14, 15, 16
20097 Oct 24, 1988	"	"	"	"	<i>at l</i> Thomas D. Craft	1968	216	.00 75,000	<i>at l</i> Ave. Drapler Pl.
20114 Oct 24, 1988	"	"	"	"	<i>at l</i> Paul Allen McDonald	1968	260	.00 25,000	Woodland Way, Bonwood Manor Lot 9 Woodland Cir
20147 Oct 24, 1988	"	"	"	"	Jerome K. Jay, Jr.	1968	289	.00 65,000	pt Lot 3 Lloyd St
20276 Oct 25, 1988	"	"	"	"	<i>of SC</i> Simpsonville Auto Sales, Inc				88-3536 Simpsonville SC Trusted - 208 N. E. Main St.
20383 Oct 25, 1988	"	"	"	"	<i>of SC</i> W. A. McHaffie				Truck Hills Sub
20657 Oct 27, 1988	"	"	"	"	William A. McHaffie	1968	571	.00 14,130	One-half interest Lot 150
20658 Oct 27, 1988	"	"	"	"	<i>Gen. Pts.</i> Jomasson Land Co. a S.C.	1968	942	.00 80,000	Lot 4 Oak tract
	"	"	"	"	<i>Gen Pts.</i> Jomasson Land Co. a S.C.	1968	944	.00 80,000	Lot 18 Oak tract

REVERSE or MORTGAGEE Index to Real Estate Mortgages — Greenville County, S. C.

REG. U. S. PAT. OFFICE *Chas McCorkle* County Indexes Since 1888 An Identifying Trade Mark

 Open at Proper Tab according to First Letter or Letters of Name and refer to Buff Sub-Index sheet for page reference.

COTT FAMILY NAME INDEX No. 75 © 1949
MADE BY THE COTT INDEX COMPANY, COLUMBUS, OHIO
SOLD BY PHOTO COPY SUPPLY, MAULDIN, S. C.

FILE NUMBER DATE OF RECORD	MORTGAGEES FAMILY NAMES	GIVEN NAMES ABCDEFGH	GIVEN NAMES IJKLMNO	GIVEN NAMES PQRSTUVWXYZ	MORTGAGORS	BOOK	PAGE	Amount	BRIEF DESCRIPTION, LOCATION, ETC. (Not Warranted)
20656 Oct. 27, 1988	Bank				Lawrence K. Hill	1968	946	17,950	Lot 5 Oak trust
20937 Oct. 28, 1988	"	"	"	"	Wanda H. Smith	1969	384	450,000	00 easement for ingress & egress Pt tract 1 Woodruff Rd. also Sec III
20882 Oct. 28, 1988	"	"	"	"	Barty O. Cross, Jr et al	1969	238	25,000	Lot 97 Pinnettia Sub Edwards Rd
21238 Oct 31, 1988	"	"	"	"	Douglas J. Patrick	1969	756	150,000	Lot 16 Botany Woods Sub Plymouth ave
21263 Oct 31, 1988	"	"	"	"	June J. Watson et al	1969	787	25,000	Lot 21 Knob Hill
21511 Nov 1, 1988	"	"	"	"	Jimmy Tate	1970	113	20,000	Lot 10 Guilmore Dale
21362 Nov 1, 1988	"	"	"	"	Thomas B. Johnson, Inc.	1969	964	23,000	Poplar Ridge Lot 14 Poplar Ridge Rd
21364 Nov 1, 1988	"	"	"	"	Thomas B. Johnson, Inc.	1969	968	23,000	Poplar Ridge Lot 15 Poplar Ridge Rd
21507 Nov 1, 1988	"	"	"	"	Wm A. Collins et al	1970	102	100,000	Lot 3 Haywood North
21578 Nov 1, 1988	"	"	"	"	Thomas E. Brown et al	Re record	190	46,000	For mtg on Bl. 1942 p. 143 Lot 2 Parkside Mill Rd
21510 Nov 1, 1988	"	"	"	"	J.R. Associates	1970	123	20,000	Acres. Lot 11 Lanford, Fairfield
21681 Nov. 1, 1988	"	"	"	"	Dorcas Land Co. a.s.c.	1970	368		For mtg on Bl. 1967 pg. 953 Release Lot 5 Oak trust, Oak trust
21864 Nov. 2, 1988	"	"	"	"	Lynn F. Schuelbach et al	1970	544	68,000	lot 83 Thom Inland Ph. 2
22156 Nov. 3, 1988	"	"	"	"	Blenna W. Wilson	1970	902	50,000	Phas. II Sec. VI Lot 12 Jarriston Woods
22309 Nov 4, 1988	"	"	"	"	Gerald R. Blum	1971	138	30,000	Lot 2, Kenduras Cir
22391 Nov 4, 1988	"	"	"	"	Mammy L. Hancock et al	1971	218	30,000	Sp. Driv. also Lot. Lot North Miller St Chick-fry

REVERSE or MORTGAGEE Index to Real Estate Mortgages — Greenville County, S. C.

REG. U. S. PAT. OFFICE *Chas McCott* County Indexes Since 1888
An Identifying Trade Mark

 Open at Proper Tab according to First Letter or Letters of Name and refer to Buff Sub-Index sheet for page reference.

COTT FAMILY NAME INDEX No. 75 © 1949
MADE BY THE COTT INDEX COMPANY, COLUMBUS, OHIO
SOLD BY PHOTO COPY SUPPLY, MAULDIN, S. C.

(42)

FILE NUMBER DATE OF RECORD	MORTGAGEES FAMILY NAMES	GIVEN NAMES ABCDEFGH	GIVEN NAMES IJKLMNO	GIVEN NAMES PQRSTUWXYZ	MORTGAGORS	BOOK	PAGE	Amount	BRIEF DESCRIPTION, LOCATION, ETC. (Not Warranted)
22439 Nov 4, 1988	Bank				Charles J. Moore ^{et al}	1971	277	49,400	Plat Bl. 16-D pg 57 Pt Tract 4 = 1.04 acres
22630 Nov. 7, 1988	"				James E. Scott ^{et al}	1971	452	200,000	Lot 22 Fox Hollow Farms Sec 3
22864 Nov 8, 1988	"	BB + T			David A. Clyburne	1971	731	70,000	Shadowood Dr Lot 18 Shadowood Sec I
22921 Nov 8, 1988	"				Antip. Properties Inc.	1971	806		Release Lot 118 Woodwind Townhouses Ph III 201 mtg sec
"	"	"	"	"	"	1971	806		Bl. 1901 pg 69
22989 Nov 9, 1988	"				Cheryl G. Cooper ^{et al}	1971	855	20,000	Chisley Dr Lot 102 Chestnut Hills
23034 Nov 9, 1988	"	BB + J.			Donald J. Richards	1971	898	20,000	Lot 21 Conelike Sec 1
23064 Nov 9, 1988	"				L. David Pruitt	1971	959	16,800	Mt. Sp. 8.44 acres Hwy 101 Blaney
23133 Nov 10, 1988	"	BB + J. of S.C.			Dean A. Halcomb	1972	39	200,000	Augusta area Banci Sp. Lot 2 1/2 rd Lot 1 Augusta Rd
23258 Nov 11, 1988	"	BB + J			Fred C. McDaniel	1972	175	14,250	Village Sec 6 Lot 41 "R" St. Judson Mills
23254 Nov 11, 1988	"	BB + J of SC			Judson D. Jones et al	1972	181	85,500	1.767 Acres Clarendon Ave
23482 Nov 11, 1988	"				Robert F. Moore et al	1972	386	175,000	Brushy Creek Sp Lot 49 Asheton Sec 2
23483 Nov 11, 1988	"	"	"	"	Robert F. Moore	1972	388	175,000	with High Tech Ct. Pt lot 22 Batesville Rd.
23501 Nov. 14, 1988	"	BB + J of SC			Dean A. Halcomb				88-3970 Sifters - 5205 Old Augusta Rd.
23604 Nov 14, 1988	"				David R. Stair et al	1972	464	16,000	St. Pt lots 18 & 31 Buena Vista
23662 Nov 14, 1988	"	"	"	"	James B. Johnson Company ^{inc.}	1972	538	24,000	Ridge Lot 22 Cottonwood Ct. Poplar

REVERSE or MORTGAGEE Index to Real Estate Mortgages — Greenville County, S. C.

REG. U. S. PAT. OFFICE *Chas McCorkle* County Indexes Since 1888 An Identifying Trade Mark

Open at Proper Tab according to First Letter or Letters of Name and refer to Buff Sub-Index sheet for page reference.

COTT FAMILY NAME INDEX No. 75 © 1949
MADE BY THE COTT INDEX COMPANY, COLUMBUS, OHIO
SOLD BY PHOTO COPY SUPPLY, MAULDIN, S. C.

FILE NUMBER DATE OF RECORD	MORTGAGEES FAMILY NAMES	GIVEN NAMES ABCDEFGH	GIVEN NAMES IJKLMNO	GIVEN NAMES PQRSTUVWXYZ	MORTGAGORS	BOOK	PAGE	Amount	BRIEF DESCRIPTION, LOCATION, ETC. (Not Warranted)
23850 Nov. 15, 1988	Bank	B B + T			<i>etal</i> Samuel Z. Riddle	1972	708	10,000	Lot 2 Elcom Dr. Duen
23929 Nov. 15, 1988	"	Branch Banking + Trust			J + J. Enterprises, Inc	1972	797	495,000	20.58 acs. S.E. Hwy 290
23725 Nov 15, 1988	"	Branch Banking + Trust			<i>Dev Pts</i> Tomasa Land Co a S.C.	1972	622		2.5 mty. ac. Bl. 1947 pg 945
23948 Nov 16, 1988	"	Branch Banking + Trust			William B. Ewins	1972	830	100,000	93.7 acres Jackson Home
24007 Nov 16, 1988	"	Branch Banking + Trust			<i>Dev Pts</i> A. J. B. Partnership a S.C.	1972	881		Release Lot 1 Units 3A + 3B
"	"	"	"	"	"	1972	881		Daniel Ct. 2.5 mty. ac. Bl. 1960 pg 364
24526 Nov 18, 1988	"	Branch Banking + Trust			<i>etal</i> William J. Jennings	1973	368	80,000	Sec. 1 Lot 38 Joubert Woods
24554 Nov 18, 1988	"	Branch Banking + Trust			<i>etal</i> Thomas A. Shipp	1973	423	80,000	One Alta Vista Lot 44 McQueen St + Fairview
24837 Nov. 21, 1988	"	Branch Banking + Trust			<i>etal</i> Nicholas P. Demos	1973	724	25,000	Wellington Duen Sec 3 Lot 121 Kemilworth Dr.
24858 Nov. 21, 1988	"	Branch Banking + Trust Co.			<i>Development, Inc</i> McCarten Resources +	1973	770		Release Unit 72 Building G. Burren Place Residence for
"	"	"	"	"	"	1973	770		Mty. ac. Bl. 1934 pg. 263
25069 Nov. 22, 1988	"	"	"	"	Paul D. Heston	1973	976	45,000	House Rd. Lot on Bramlett Rd + White
25174 Nov. 22, 1988	"	"	"	"	<i>etal</i> James M. P. P. P. P.	1974	106	24,500	20.9 Acres River Rd.
25201 Nov. 23, 1988	"	"	"	"	J. F. Brunson, III	1974	151	140,000	Lot 10 Parkins Place, Butler Tp.
25202 Nov. 23, 1988	"	"	"	"	J. F. Brunson, III <i>etal</i>	1974	153	140,000	Parcel 1 - Lot 3 Club Forest Sub.
25255 Nov. 23, 1988	"	"	"	"	David R. Martin, <i>etal</i>	1974	194	79,188	5.02 Acs. Oak Meadows, Butler Tp. Lot 14 = 5.20 Acs., Lot 15 = 5.02 Acs., Lot 18 =

REVERSE or MORTGAGEE Index to Real Estate Mortgages — Greenville County, S. C.

REG. U. S. PAT. OFFICE *Chas McCott* County Indexes Since 1888 An Identifying Trade Mark

Open at Proper Tab according to First Letter or Letters of Name and refer to Buff Sub-Index sheet for page reference.

COTT FAMILY NAME INDEX No. 75 © 1949
MADE BY THE COTT INDEX COMPANY, COLUMBUS, OHIO
SOLD BY PHOTO COPY SUPPLY, MAULDIN, S. C.

(12)

FILE NUMBER DATE OF RECORD	MORTGAGEES FAMILY NAMES	GIVEN NAMES ABCDEFGHIJ	GIVEN NAMES JKLMNO	GIVEN NAMES PQRSTUVWXYZ	MORTGAGORS	BOOK	PAGE	Amount	BRIEF DESCRIPTION, LOCATION, ETC. (Not Warranted)
25320 Nov. 23, 1988	Bank		Branch Banking & Trust		Ross P. Schlachach III, Trust	1974	289	.00 14,000	Lot 27 Silverleaf Sec. 1A
25382 Nov. 23, 1988	"	"	"	"	John C. Barnes	1974	348	.00 12,000	71 Acres, Glassy Mtn Tp.
25223 Nov. 23, 1988	"	"	"	"	Balentine Brothers Builders	1974	159		For Mtg see Bk 1921 pg. 166 Release lot 51 Holly Green Sect
25332 Nov. 23, 1988	"	"	"	"	D. T. B Partnership	1974	269		Daniel trust for Mtg see Bk 1960 pg. 364 Release Units 4A + 4B on lot 1
25365 Nov. 23, 1988	"	"	"	"	Balentine Brothers Builders	1974	327		For Mtg see Bk 1921 pg. 166 Release lot 15 Holly Green Sect
25374 Nov. 23, 1988	"	"	"	"	Balentine Brothers Builders	1974	345		For Mtg see Bk 1921 pg. 166 Release lot 30 Holly Green Sect
25487 Nov. 28, 1988	"	BB + T			J. Kirk Zepherast, Jr	1974	482	.00 16,500	St. Patomas Ave Pleasant Valley Lot 178 + pt lot 179 Long Hill
25569 Nov. 28, 1988	"		Branch Banking & Trust		Ronald E. Rountree	1974	683	.00 15,000	Tree Plantation Lot 20 Pelican Hill Dr Holly
25616 Nov. 28, 1988	"	"	"	"	E. R. McKelvey, Jr	1974	714	.06 41,722	Washington Heights Lot 1 Washington Loop
25615 Nov. 28, 1988	"	"	"	"	Mildred W. McKelvey	1974	716	.06 41,722	Lot 127 Chestnut Hills
25584 Nov. 28, 1988	"		Branch Banking & Trust		Balentine Brothers Builders Inc.	1974	685		See 1 For Mtg see Bk 1921 pg. 166 Release Lot 26 Holly Green
25685 Nov. 29, 1988	"		Branch Banking & Trust		Randall D. Micallef	1974	811	.00 18,000	Meadow Brook Farms Lots 63, 64 Lake Rd
25847 Nov. 29, 1988	"		Branch Banking & Trust		Stephen E. Cole	Record	946	.00 82,400	See Mtg see Bk 1950 pg. 790 Lot 262 Buckingham Rd
25859 Nov. 29, 1988	"		Branch Banking & Trust		Wayne A. Wilson	1974	974	.00 10,000	Lot 59 Quail Trail
25818 Nov. 29, 1988	"		Branch Banking & Trust Co. g		Antley Properties Inc.	1974	909		see REM Bk 1901 pg. 69 Release Lot 32 Scatterwood Ph 8
25980 Nov. 30, 1988	"		Branch Banking & Trust Co. g		Foot Hills Delta P. Co.	1975	52		Pointe du 1 For Mtg see Bk 1934 pg. 39 Release Lot 83 Newmyer

REVERSE or MORTGAGEE Index to Real Estate Mortgages — Greenville County, S. C.

REG. U. S. PAT. OFFICE *Chas. McColl* County Indexes Since 1888 An Identifying Trade Mark

Open at Proper Tab according to First Letter or Letters of Name and refer to Buff Sub-Index sheet for page reference.

COTT FAMILY NAME INDEX No. 75 © 1949
MADE BY THE COTT INDEX COMPANY, COLUMBUS, OHIO
SOLD BY PHOTO COPY SUPPLY, MAULDIN, S. C.

FILE NUMBER DATE OF RECORD	MORTGAGEES FAMILY NAMES	GIVEN NAMES ABCDEFGHIJ	GIVEN NAMES KLMNOP	GIVEN NAMES PQRSTUVWXYZ	MORTGAGORS	BOOK	PAGE	Amount	BRIEF DESCRIPTION, LOCATION, ETC. (Not Warranted)
26235 Dec. 1, 1988	Bank	Branch Banking & Trust Co. of SC			Ann A. Quattlebaum	1975	456	50,000	Sub Lots 9, 10 & 11 Summerplace Prop. Regime
26378 Dec. 1, 1988	"	BB&T			Tommy Stevenson	1975	635	66,000	Unit 21 Holly Towers Horiz
26485 Dec. 2, 1988	"	Branch Banking & Trust			Edward H. Hemler ^{Bldg. Inc.}	1975	779	75,000	Selfm Subd Lots 11, 12 & 13 Bethel Hgts
26695 Dec. 5, 1988	"	Branch Banking & Trust Co. of S.C.			James A. Dommitz ^{etal}	1976	20	57,000	Lot Hunter Bridge Rd. Paris Mtn. Sp also lot Hunter Bridge Rd. Paris Mtn. Sp. also Pickens County
26796 Dec. 5, 1988	"	Branch Banking & Trust Co. of S.C.			James E. Meeks ^{etal}	1976	126	65,000	of Bryan Town Addition Lot 1 Plat of J. J. Lawrence Country Estate Sec I
26823 Dec. 5, 1988	"	Branch Banking & Trust Co. of S.C.			William Z. Duwall ^{etal}	1976	158	45,000	Lot 195 Carolina Way See Vill.
27104 Dec. 6, 1988	"	Branch Banking & Trust Co. of S.C.			Tom A. Siachan ^{etal}	1976	511	400,000	Lot 234 Chanticleer Pk.
27398 Dec. 8, 1988	"	Branch Banking & Trust Co. of S.C.			Rebecca Addie Schreigt	1976	805	50,000	Lot 21, 22 & 23 Graham Fairview Place
27439 Dec. 8, 1988	"	Branch Banking & Trust Co. of S.C.			A. G. Prineas Bldg. Inc.	1976	855	80,000	Lot 50 & pt Lot 49 & 51 Fairview Rd
27440 Dec. 8, 1988	"	Branch Banking & Trust Co. of S.C.			A. G. Prineas Bldg. Inc.	1976	857	80,000	Lot 51 & pt Lot 52 Fairview
27511 Dec. 8, 1988	"	Branch Banking & Trust Co. of S.C.			5/8 Bobby Allen Prineas Bobby A. Prineas	1976	991	11,000	Lot - Survey for Bobby A.
27751 Dec. 9, 1988	"	Branch Banking & Trust Co. of S.C.			Bear Drive Pts a S.C. Ken ^{Pts}	1977	158	75,000	Tract Bear Cr.
28036 Dec. 12, 1988	"	Branch Banking & Trust Co. of S.C.			Jay Dickson Robertson ^{etal}	1977	458	150,000	Lot 18 & pt Lot 19 Dura Oaks Northwood Sec II
27912 Dec. 12, 1988	"	" " "			Douglas M. Dacko ^{etal}	1977	337	60,000	Lot 21 Benningwood Cir abstract Westwood & Knollwood tracts
28196 Dec. 13, 1988	"	Branch Banking & Trust Co. of S.C.			Z. Wayne Davis ^{etal}	1977	596	26,000	Pt lot 4 Watson St. Fountain Inn

REVERSE or MORTGAGEE Index to Real Estate Mortgages — Greenville County, S. C.

REG. U. S. PAT. OFFICE *Chas McCorkle* County Indexes Since 1888 An Identifying Trade Mark

☞ Open at Proper Tab according to First Letter or Letters of Name and refer to Buff Sub-Index sheet for page reference.

COTT FAMILY NAME INDEX No. 75 © 1949
MADE BY THE COTT INDEX COMPANY, COLUMBUS, OHIO
SOLD BY PHOTO COPY SUPPLY, MAULDIN, S. C.

()

FILE NUMBER	DATE OF RECORD	MORTGAGEES FAMILY NAMES	GIVEN NAMES ABCDEFGH	GIVEN NAMES IJKLMNO	GIVEN NAMES PQRSTUVWXYZ	MORTGAGORS	BOOK	PAGE	Amount	BRIEF DESCRIPTION, LOCATION, ETC. (Not Warranted)
28204	Dec. 13, 1988	Bank				<i>itd</i> Jack E. Buttram	1977	639	15,000	Chick Springs Sp. Lot 19 Valerie Dr Liberty Park
28275	Dec. 13, 1988	"	"	"	"	<i>itd</i> Pantelis D. Athanasiadis	1977	712	37,000	Mtn Shadows Sub. Pt. lot 43 Elkhorn Dr
28308	Dec. 13, 1988	"	"	"	"	Allister G. Smith	1977	757	75,000	2.00 acrs A.C. Hwy 186
28116	Dec. 13, 1988	"	"	"	"	Balentine Bros Builders	1977	556		Regl 207 mtg on Bl 1921 pg 166 Release Lot 24 Holly Lane pg Bl 1969 pg 964 + Bl 1976 pg 616 Subordination of mtg for mtg
28290	Dec. 13, 1988	"	"	"	"	Thomas B. Johnson Co.	1977	720		
28353	Dec. 14, 1988	"	"	"	"	<i>itd</i> Thomas G. Judd	1977	810	110,000	Remead Lot 22 Summerplace Dr Summerplace for mtg on Bl 1934 pg 76
28481	Dec. 14, 1988	"	"	"	"	<i>itd</i> Robert A. Boone Jr.	1977	941	65,000	Heritage Hills Lot 3 Butler App Rd
28512	Dec. 15, 1988	"	"	"	"	William W. Haney	1977	973	40,000	Lot 2 Afton Ave. Woodrup Rd
28666	Dec. 15, 1988	"	"	"	"	<i>itd</i> Blenn A. Stiegman, Jr.	1978	164	486,000	Pt tract 2 Woodrup Rd also Pt tract 2
28662	Dec. 15, 1988	"	"	"	"	<i>Pty</i> D. J. B. Plo & S. C. Inc	1978	163		Release Unit 5-A + 5-B Daniel. Ct. for mtg on Bl 1968 pg 364
28814	Dec. 16, 1988	"	"	"	"	Sandra H. Sartain	1978	340	15,000	Lot Lane App Rd
28865	Dec. 16, 1988	"	"	"	"	Johnny L. Thomas	1978	379	40,000	Rd. Lots 1, 2 + 3 Jamesville
28892	Dec. 16, 1988	"	"	"	"	<i>itd</i> Richard Wiley McAfee	1978	442	14,000	Rd. 14.03 acrs Parson. Bridge
28893	Dec. 16, 1988	"	"	"	"	William P. Lemnick	1978	444	10,000	Sec I Lot 25 Pebble Creek Ph II

REVERSE or MORTGAGEE Index to Real Estate Mortgages — Greenville County, S. C.

REG. U. S. PAT. OFFICE *Chas. McCath* County Indexes Since 1888 An Identifying Trade Mark

Open at Proper Tab according to First Letter or Letters of Name and refer to Buff Sub-Index sheet for page reference.

COTT FAMILY NAME INDEX No. 75 © 1949
MADE BY THE COTT INDEX COMPANY, COLUMBUS, OHIO
SOLD BY PHOTO COPY SUPPLY, MAULDIN, S. C.

FILE NUMBER DATE OF RECORD	MORTGAGEES FAMILY NAMES	GIVEN NAMES ABCDEFGHIJ	GIVEN NAMES JKLMNO	GIVEN NAMES PQRSTUVWXYZ	MORTGAGORS	BOOK	PAGE	Amount	BRIEF DESCRIPTION, LOCATION, ETC. (Not Warranted)
29135 Dec. 19, 1988	Bank				<i>et al</i> Bernard N. Libatkeotter	1978	765	25,000	Acres Sub. Lot 36 Terrace Lane Terrace
29292 Dec. 20, 1988	Bank	B B E J of SC			<i>et al</i> Douglas L. Rogers	1978	989	10,200	Roper at Pelham Lot 2 Country Squire Ct.
29411 Dec. 20, 1988	"				<i>et al</i> Robert W. Brown	1979	141	25,000	Sp Lot 28 Pleasant Dr. Austin
29412 Dec. 20, 1988	"	B B + T.			Andrew Eugene Robinson	1979	140		pgs. 711 + Bus. Bk 1342 pgs. 777 Subordination 3rd Mtg. on Bk 1920
29362 Dec. 20, 1988	"	Branch Banking + Trust			Balentine Bro. Bldg. Inc.	1979	108		1st Mtg. on Bk 1921 pgs. 166 Release Lot 4 Holly Trace
29543 Dec. 21, 1988	"	Branch Banking + Trust			<i>et al</i> Donald A. Savage	1979	365	180,000	2.208 acres Mauldin
29724 Dec. 22, 1988	"	"	"	of SC	Leon N. Chapman	1979	609	80,000	Re-Record Par 1 Butler Ave. Par 2 Cleveland Sp at River Falls Par 3
"	"	"	"	"	" " "	1979	609		Cleveland Sp at River Falls Par 4 4 Bates Sp for orig. mtg. subk 1955 pg. 156
"	"	"	"	"	" " "	1979	609		73
29862 Dec. 22, 1988	"	"	"	Co of SC	Dalton D. Hunter	1979	859	159,000	2.916 Ac Plot bk 110-L pg
30037 Dec. 27, 1988	"	Branch Banking + Trust Co.			<i>et al</i> Waymond Z. Burton	1980	67	12,800	705 Bowen St.
30166 Dec. 27, 1988	"	Branch Banking + Trust Co.			<i>et al</i> Ronald E. Jenkins	1980	199	64,750	Brentwood Sec. 14 Simpsonville Lot 166 Brentwood Way
30008 Dec. 27, 1988	"	Branch Banking + Trust Co.			Balentine Bro Bldg. Inc.	1980	28		2nd Mtg. on Bk 1921 pgs. 166 Release Lot 8 Holly Trace
30188 Dec. 28, 1988	"	"	"	of SC	Deraldine M. Falmet	1980	276	40,000	Call Pines Estates Lot 12 E pt lot 13 (6.62 Ac)
130388 Dec. 28, 1988	"	B B E J			L E P Properties	1980	496	19,000	Pleasant Valley Sub Lot 90 Pleasantridge Ave.
30262 Dec. 28, 1988	"	B B + J			Drenelant Dev. Corp	1980	334		Sec. 1 3rd Mtg. on Bk 1903 pgs. 243 Release lot 15 Carrington Pines

REVERSE or MORTGAGEE Index to Real Estate Mortgages — Greenville County, S. C.

REG. U. S. PAT. OFFICE *Chas McCath* County Indexes Since 1888 An Identifying Trade Mark

☞ Open at Proper Tab according to First Letter or Letters of Name and refer to Buff Sub-Index sheet for page reference.

COTT FAMILY NAME INDEX No. 75 © 1949
MADE BY THE COTT INDEX COMPANY, COLUMBUS, OHIO
SOLD BY PHOTO COPY SUPPLY, MAULDIN, S. C.

()

FILE NUMBER	MORTGAGEES	GIVEN NAMES	GIVEN NAMES	GIVEN NAMES	MORTGAGORS	BOOK	PAGE	Amount	BRIEF DESCRIPTION, LOCATION, ETC. (Not Warranted)
DATE OF RECORD	FAMILY NAMES	ABCDEFGH	IJKLMNO	PQRSTUVWXYZ					
130429 Dec 28, 1988	Bank				Branch Banking and Trust Co. of A.C. <i>Valentine Brothers Bldg.</i>	1980	536		For Mtg see Bk 1921 pg. 166 Release lot 23 Holly Drive, S.W.T.
130440 Dec 29, 1988	"	"	"	"	<i>James W. Snyder, Jr</i> ^{et al}	1980	541	590,000	Rel Collins Creek Lot 2 East Perkins Mill
130523 Dec 29, 1988	"	"	"	"	<i>J. Mark Wells</i>	1980	675	175,000	St + Jay St pt Lots 9 + 9 1/2 Pettigrew
130544 Dec 29, 1988	"	"	"	"	<i>Wimbury A. Smith</i> ^{et al}	1980	712	100,000	Oak Crest Lot 6 Oak Crest Ct
130545 Dec 29, 1988	"	"	"	"	<i>Wimbury A. Smith</i> ^{et al}	1980	714	214,401	Oak Crest Lot 6 Oak Crest Ct
130546 Dec 29, 1988	"	"	"	"	<i>Wimbury A. Smith</i>	1980	716	214,401	Woodruff Ind Hk Lot 6 = 2.018 acres
130551 Dec 29, 1988	"	"	"	"	<i>Patricia R. Smallwood</i>	1980	718	113,858	+ Cunningham Cir 3.3 acres Cunningham Rd
130602 Dec 29, 1988	"	"	"	"	<i>J. Kirk Leaphart</i> ^{et al}	1980	767	19,000	Lot 84 Pleasant Valley
130641 Dec 29, 1988	"	"	"	"	<i>Eugene Crook</i> ^{et al}	1980	853	169,000	Parcel 1 = 5 acres Darlington Rd. Parcel 2 = 13.04 acres Darlington Rd less 1.66 acres Darlington Rd
"	"	"	"	"	"	1980	853		
"	"	"	"	"	"	1980	853		
130862 Dec 30, 1988	"	"	"	"	<i>D. J. B. Pto</i>	1981	120		Release Units 6-A + 6-B Daniel Ct. For Mtg see Bk 1960 pg 364
"	"	"	"	"	"	1981	120		
130861 Dec 30, 1988	"	"	"	"	<i>D. J. B. Pto</i>	1981	121		Release Units 7-A + 7-B Daniel Ct. For Mtg see Bk 1960 pg 364
"	"	"	"	"	"	1981	121		
130879 Dec 30, 1988	"	"	"	"	<i>Jed. W. Kellen</i>	1981	125	34,000	Willingham Rd pt Lot 198 Shuwood Forest

REVERSE or MORTGAGEE Index to Real Estate Mortgages — Greenville County, S. C.

REG. U. S. PAT. OFFICE *Chas McCott* County Indexes Since 1888 An Identifying Trade Mark

 Open at Proper Tab according to First Letter or Letters of Name and refer to Buff Sub-Index sheet for page reference.

COTT FAMILY NAME INDEX No. 75 © 1949
MADE BY THE COTT INDEX COMPANY, COLUMBUS, OHIO
SOLD BY PHOTO COPY SUPPLY, MAULDIN, S. C.

FILE NUMBER DATE OF RECORD	MORTGAGEES FAMILY NAMES	GIVEN NAMES ABCDEFGHIJ	GIVEN NAMES JKLMNOPQ	GIVEN NAMES RSTUVWXYZ	MORTGAGORS	BOOK	PAGE	Amount	BRIEF DESCRIPTION, LOCATION, ETC. (Not Warranted)
130924 Dec 30, 1988	Bank				Pendleton St Assoc. a Gen Pts	1981	173	1,100,000	Lot Pendleton St
131024 Dec 30, 1988	"	"	"	"	Rhett Street Pts a S.C. Gen Pts	1981	335	132,000	Lot Rhett St
130745 Dec 30, 1988	"	"	"	"	John H. McDaniel	1981	22		Jay mty on Bl. 1949 p 414 Release Lot 14 Saluda Downs 88-14
159 Jan 3, 1989	"	"	"	"	Jackson-Dawson Commun. Jackson-Dawson Commun. Inc.				✓ ✓ ✓ Features - 100 James Dr. Sec 45
101 Jan 3, 1989	"	"	"	"	Francis A. Styer	1981	473	133,372	Lot 22nd St. Simpsonville also 12.61 acre tract Fairview Rd + also 4.73 acre tract Fairview Rd
"	"	"	"	"	"	1981	473		Jay mty on Bl. 1882 p 365 Release Lot 30 Ashford
200 Jan 3, 1989	"	"	"	"	Ashford Pts a Gen Pts	1981	578		
362 Jan 4, 1989	"	"	"	"	James E. Jarr	1981	711	20,000	Lot 3 Cedar Lane Rd.
425 Jan 4, 1989	"	"	"	"	David E. Green	1981	792	60,000	Lot 55 Urdin's Estate
463 Jan 4, 1989	"	"	"	"	B + K. Properties Inc.	1981	819	21,950	Lot 18 Kenmore Terrace
411 Jan 4, 1989	"	"	"	"	J + J. Enterprises Inc.	1981	759		Release Lot 51 & pt Lot 52 Fairview Place Sec 1 Jay mty on Bl. 1972 p 797
"	"	"	"	"	"	1981	759		
412 Jan 4, 1989	"	"	"	"	J + J. Enterprises Inc.	1981	760		Release Lot 50 & pt Lot 49 & 51 Fairview Place Sec 1 Jay Bl. 1972 p 797
"	"	"	"	"	"	1981	760		
557 Jan 5, 1989	"	"	"	"	David R. Fields	1981	960	17,000	Harbor Town Unit 106 Stanley Dr.
675 Jan 5, 1989	"	"	"	"	Ashford Pts a Gen Pts	1982	85		mty on Bl. 1882 p 365 Release Lot 41 Ashford Sec

REVERSE or MORTGAGEE Index to Real Estate Mortgages — Greenville County, S. C.

REG. U. S. PAT. OFFICE *Chas McCath* County Indexes Since 1888
An Identifying Trade Mark

Open at Proper Tab according to First Letter or Letters of Name and refer to Buff Sub-Index sheet for page reference.

COTT FAMILY NAME INDEX No. 75 © 1949
MADE BY THE COTT INDEX COMPANY, COLUMBUS, OHIO
SOLD BY PHOTO COPY SUPPLY, MAULDIN, S. C.

(2)

FILE NUMBER	MORTGAGEES	GIVEN NAMES	GIVEN NAMES	GIVEN NAMES	MORTGAGORS	BOOK	PAGE	Amount	BRIEF DESCRIPTION, LOCATION, ETC.
DATE OF RECORD	FAMILY NAMES	ABCDEFGH	IJKLMNO	PQRSTUVWXYZ					(Not Warranted)
719									
Jan 5, 1989	Bank	Branch Banking & Trust			Rayce A. Clardy ^{et al}	1982	109	180,000	lots 8, 9, 12 + 13 Karp Ave
"	"	"	"	"	" "	1982	109		lot 11, 9 + 10 Fair St lots
"	"	"	"	"	" "	1982	109		16, 17, 18, 19, 20, 21 + 22
"	"	"	"	"	" "	1982	109		also lots 31 + 33 Selma St
747									
Jan 6, 1989	"	"	"	"	Mountain View Properties ^{a her pty.}	1982	122	570,000	pt lot 10 Jay St
953	"	"	"	"	Marion Parkman Jr.	1982	295	55,000	pt lots 7 + 8 Williams St
Jan 6, 1989	"	"	"	"	Cecil S. Connor ^{et al}	1982	379	20,000	lots 8 + 9 plat Bl. B pg 43
969	"	"	"	"	U. S. Retirement Corp	1982	139		lot 6 plat Bl. 5-d pg 99
Jan 6, 1989	"	"	"	"	" " "	1982	139		Release lots 7, 9 + 11 Swanagete
768	"	"	"	"	" " "	1982	139		Plan Phase 5 see I for mtg
Jan 6, 1989	"	"	"	"	" " "	1982	139		see Bl 1730 pg 342 + Re Record
"	"	"	"	"	" " "	1982	139		1821 pg 928
1200	"	"	"	"	Bobby Dean Ray ^{et al}	1982	635	100,000	see 1
Jan 9, 1989	"	"	"	"	Elizabeth Leigh Page	1982	639	54,000	lots 6 Stoney Creek
1212	"	"	"	"	J. Kendall Jew ^{et al}	1982	688	600,000	North Hills
Jan 9, 1989	"	"	"	"	" " "	1982	688		lot C Hillcrest Dr
1245	"	"	"	"	" " "	1982	688		also paul Old Aptg Rd
Jan 9, 1989	"	"	"	"	U. S. Retirement Corp	1982	451		8.9 acres Chick App Jr
"	"	"	"	"	" " "	1982	451		also 1.41 acres + 5.10 acres
1002	"	"	"	"	U. S. Retirement Corp	1982	451		Chick App Jr
Jan 9, 1989	"	"	"	"	" " "	1982	451		Release lot 16 + pt lot 18
"	"	"	"	"	" " "	1982	451		Hummingbird Ridge Swanagete
"	"	"	"	"	" " "	1982	451		Phase III for mtg see Bl 1730 pg 342
1427	"	"	"	"	Marcus L. Pope ^{et al}	1982	866	80,000	Circles Slope Dr
Jan 10, 1989	"	"	"	"	" " "	1982	866		lot 19 Holly Lane, see I

REVERSE or MORTGAGEE Index to Real Estate Mortgages — Greenville County, S. C.

REG. U. S. PAT. OFFICE *Chas McCott* County Indexes Since 1888 An Identifying Trade Mark

 Open at Proper Tab according to First Letter or Letters of Name and refer to Buff Sub-Index sheet for page reference.

COTT FAMILY NAME INDEX No. 75 © 1949
MADE BY THE COTT INDEX COMPANY, COLUMBUS, OHIO
SOLD BY PHOTO COPY SUPPLY, MAULDIN, S. C.

FILE NUMBER DATE OF RECORD	MORTGAGEES FAMILY NAMES	GIVEN NAMES ABCDEFGHIJ	GIVEN NAMES KLMNOP	GIVEN NAMES QRSTUVWXYZ	MORTGAGORS	BOOK	PAGE	Amount	BRIEF DESCRIPTION, LOCATION, ETC. (Not Warranted)
1414 Jan 10, 1989	Bank				Valentine Ben Bleda Inc	1982	851		200 mtg acc Bk 1921 pg 166 Release Lot 56 Holly Iron Spur East Mt.
1467 Jan 11, 1989	"	"	"	"	Carl Z. Putnam	1982	908	18,000	1.45 acres (Lot 5) Mayfield
1468 Jan 11, 1989	"	BB + T			David W. Roof	1982	912	47,000	8.39 acre tract McCaulley Rd The Village
1485 Jan 11, 1989	"	Branch Banking + Trust			Barbara A. Bett Mahaffey	1982	967	35,000	Lot 42 Canterbury St.
1563 Jan 11, 1989	"	"	"	"	James B. Seward, Jr.	1983	34	30,000	Lot Julian Rd .552 acres Zanna Rd
1610 Jan 11, 1989	"	BB + T of South Carolina			Robert G. Britt	1983	102	162,000	.598 acres Zanna Rd. + also Rd Less Lot
1658 Jan 12, 1989	"	Branch Banking + Trust Co.			Frank R. Washick	1983	153	100,000	35.75 acres Scuffletown 200 mtg acc Bk 1949 pg 414
1789 Jan 12, 1989	"	Branch Banking + Trust Co.			John H. McDaniel III	1983	351		Release Lot 1 Saluda Downs
1925 Jan 13, 1989	"	Branch Bank + Trust			Marvin James Bradley	1983	490	130,000	lots 1 + 2 U.S. Dual Lane Hwy. R Dilling
1955 Jan 13, 1989	"	Branch Banking + Trust Co.			Douglas C. Snipe	1983	519	440,000	111 acres Survey for James Zac Parkers Mill Est
2089 Jan 16, 1989	"	Branch Banking + Trust Co.			J. Mark Wells	1983	770	100,000	Lot 6 Orchard Meadow
2090 Jan 16, 1989	"	Branch Banking + Trust Co.			The Wells Co Inc.	1983	773	100,000	pt Lot 45 Chauncey
2121 Jan 16, 1989	"	Branch Banking + Trust Co.			James W. Burns	1983	790	79,160	Lot 77 Holly Iron Platinium
2183 Jan 16, 1989	"	Branch Banking + Trust Co.			Dan J. Williamson	1983	869	900,000	4.37 acres Shelter Dr also 3 lots Snow Sp.
2244 Jan 17, 1989	"	Branch Banking + Trust Co.			Charles W. Kellett Jr.	1983	909	80,000	Tract Oak Shoals Rd
2333 Jan 17, 1989	"	"	"	"	Geffrey C. Pennington	1984	22	50,000	Lot 61 Camelot

REVERSE or MORTGAGEE Index to Real Estate Mortgages — Greenville County, S. C.

42

REG. U. S. PAT. OFFICE *Chas. McCath* County Indexes Since 1888 An Identifying Trade Mark

☞ Open at Proper Tab according to First Letter or Letters of Name and refer to Buff Sub-Index sheet for page reference.

COTT FAMILY NAME INDEX No. 75 © 1949
MADE BY THE COTT INDEX COMPANY, COLUMBUS, OHIO
SOLD BY PHOTO COPY SUPPLY, MAULDIN, S. C.

()

FILE NUMBER	MORTGAGEES	GIVEN NAMES	GIVEN NAMES	GIVEN NAMES	MORTGAGORS	BOOK	PAGE	Amount	BRIEF DESCRIPTION, LOCATION, ETC.
DATE OF RECORD	FAMILY NAMES	ABCDEFGHIJ	IJKLMNO	PQRSTUVWXYZ				(Not Warranted)	
2468								.00	
Jan 18, 1989	Bank	Branch Banking & Trust			Jimmie K. Bolden	1984	136	15,000	Pt lot 6 North Lake Hills
2368									See 1201 City Rec Bk 1921 pg 166
Jan 18, 1989	"	"	"		Balentine Bus Bldg Inc	1984	56		Release Lot 10 Holly Lane
2513									See 1201 City Rec Bk 1921 pg 166
Jan 18, 1989	"	"	"		Balentine Bus Bldg Inc	1984	157		Release Lot 18 Holly Lane
2712								.00	
Jan 19, 1989	"	"	"		Marcy C. Boineau ^{et al}	1984	327	300,000	Lot Pine Forest Dr.
3057								.00	
Jan 20, 1989	"	"	"		Zemuel Gray Dunning ^{et al}	1989	733	550,000	Lot 247 Chanticleer Sec VIII
3152								.22	Rd.
Jan 23, 1989	"	"	"		Samuel Claude Adams ^{et al}	1984	867	7,711	Lot 1 = 1.08 acres Muske Creek
3168								.00	Less Pt.
Jan 23, 1989	"	"	"		Zimothy A. Jenkins ^{et al}	1984	899	35,000	Lot W-9 Scuffletown Rd
3200								.00	Prop Reg.
Jan 23, 1989	"	"	"		R. Branson Eisenman ^{et al}	1984	921	60,000	Unit 106 Sweetwood Hwy
3291								.00	
Jan 24, 1989	"	"	"		Debra Lynne Stone	1985	25	7,500	Lot B Robinson St
3420								.00	
Jan 24, 1989	"	"	"		Alma Jean Absher	1985	118	10,000	Pt tract Wagonwheel Dr
3498								100	Augusta Area Part 2p
Jan 25, 1989	"	B B + T of South Carolina			Dean A. Helcomb	1985	221	40,000	Lot 2 + pt lot 1 Augusta Rd
3631								.01	
Jan 25, 1989	"	B B + T of South Carolina			M ^{rs} Elmurray Investment ^{Co.}	1985	344	665,470	Pt tract Cedar Lane Rd.
3635								.00	Parkvale Sec A
Jan 25, 1989	"	Branch Banking + Trust			Walter H. Walker	1985	375	10,000	Lot 26 Westview Ave.
3736								.00	
Jan 26, 1989	"	Branch Banking + Trust			Bennington Corp.	1985	481	100,000	Lots 1, 4 thru 7, 9, 10, 32, 35, 36,
"	"	"	"	"	"	1985	481		41, 42, 43, 47, 48, 50, 51, 56, 60, 69,
"	"	"	"	"	"				70 thru 72 Plat Bk 13-H Pg 51
3762								.79	Map I Sec II Foxcroft
Jan 26, 1989	"	Branch Banking + Trust			Charles B. Smith ^{et al}	1985	518	120,158	Lot 107 Castlewood Dr. Hillsborough

REVERSE or MORTGAGEE Index to Real Estate Mortgages — Greenville County, S. C.

REG. U. S. PAT. OFFICE *Chas McCott* County Indexes Since 1888 An Identifying Trade Mark

 Open at Proper Tab according to First Letter or Letters of Name and refer to Buff Sub-Index sheet for page reference.

COTT FAMILY NAME INDEX No. 75 © 1949
MADE BY THE COTT INDEX COMPANY, COLUMBUS, OHIO
SOLD BY PHOTO COPY SUPPLY, MAULDIN, S. C.

FILE NUMBER DATE OF RECORD	MORTGAGEES FAMILY NAMES	GIVEN NAMES ABCDEFGHIJ	GIVEN NAMES JKLMNOPQ	GIVEN NAMES RSTUVWXYZ	MORTGAGORS	BOOK	PAGE	Amount	BRIEF DESCRIPTION, LOCATION, ETC. (Not Warranted)
4055 Jan 27, 1989	Bank	Branch Banking & Trust			William J. Hadik ^{etal}	1985	853	15,000	John Hight Lot 31 Oakford Ave. Stone Rd. Jct Mtg. on Bk. 1935 pg 416
4066 Jan 27, 1989	"	BB & J. of South Carolina			C. V. Glenn ^{etal}	1985	824		Release Lot 10 = 0.67 acres near
4161 Jan 30, 1989	"	BB & J			Donald F. Richards ^{etal}	1985	934	88,000	Lot 315 Botany Woods Sec. VII D. Seward, Jr
4259 Jan 30, 1989	"	Branch Banking & Trust Co.			James D. Seward, Jr	1985	998	30,000	1.41 acre tract Property of James
4245 Jan 30, 1989	"	"	"	"	Robert Thomas Babon ^{etal}	1986	5	10,000	Sub. Sec 3 Lot 157 Havelock Dr. Poplar
4441 Jan 31, 1989	"	"	"	"	John C. Bailey	1986	273	73,000	Green Esto Sec D Lot 442. Sagemore Ln.
4480 Jan 31, 1989	"	"	"	"	Richard Buckley	1986	327	30,400	Lots 9, 10 + 11 David. St
4594 Jan 31, 1989	"	BB & J.			Marion P. Jackson ^{etal}	1986	449	40,000	Lot 17 Avon Pl.
4774 Feb 1, 1989	"	Branch Banking & Trust Co.			Russell E. Gilaspie ^{etal}	1986	715	60,000	Lots 1 + 2 Columbia Ave. & Hill St Lot 12 Edgemont Ave. & Hill St Lot Riverside
"	"	"	"	"	"	1986	715		Lot 33 Riverside. Lot 31
"	"	"	"	"	"	1986	715		Vener Stgts & Lots 27 + 29 Old Blaukey Rd.
"	"	"	"	"	"	1986	715		
4852 Feb 1, 1989	"	"	"	"	Stamping Co. Inc. Carolina Plating &	1986	813	77,015	3 Lots White House Rd.
4880 Feb 2, 1989	"	"	"	"	Zillah W. Tribb ^{etal}	1986	858	425,000	Lot 5 Rock Creek Court
4950 Feb 2, 1989	"	"	"	"	W. Hackney Piedmont ^{etal}	1986	956	25,000	Palmer Cordell Sub. Lot 105 Alabama Ave.
5082 Feb 2, 1989	"	"	"	"	Gen. Pts. Tomasa Land Co. A. S. C.	1987	70	25,000	Lot 18 Oak Crest

INDIRECT or MORTGAGEE Index to Real Estate Mortgages — Greenville County, S. C.

REG. U. S. PAT OFFICE *Chas McCorkle* County Indexes Since 1888 An Identifying Trade Mark

Open at Proper Tab according to First Letter or Letters of Name and refer to Buff Sub-Index sheet for page reference.

COTT FAMILY NAME INDEX No. 75 © 1949
MADE BY THE COTT INDEX COMPANY, COLUMBUS, OHIO
SOLD BY PHOTO COPY SUPPLY, MAULDIN, S. C.

()

FILE NUMBER	DATE OF RECORD	MORTGAGEES FAMILY NAMES	GIVEN NAMES ABCDEFGH	GIVEN NAMES IJKLMNO	GIVEN NAMES PQRSTUWXYZ	MORTGAGORS	BOOK	PAGE	Amount	BRIEF DESCRIPTION, LOCATION, ETC. (Not Warranted)
5083	Feb 2, 1989	Bank				Den Pts Thomas Land Co. S.C.	1987	72	25,000	Lot 4 Oak Crest
5038	Feb 2, 1989	"	"	"	"	Johnny Z. Thomas	1987	36	85,000	Sub Lot 1 Bethel Way Bethel Green
5128	Feb 3, 1989	"	"	"	"	John Van Narden Barker	1987	109	155,317	Lot Austin Sp. less Conveyance
5129	Feb 3, 1989	"	"	"	"	John Van Narden Barker	1987	112	400,000	Lot Austin Sp. less Conveyance
5130	Feb 3, 1989	"	"	"	"	Les. D. Smith	1987	115	185,000	Wade Hampton Blvd. 1.28 acres Rutherford Rd +
5264	Feb 3, 1989	"	"	"	"	Harry B. Lutchi Jr.	1987	232	65,000	Lot 28 East Earle St Sec 7
5288	Feb 3, 1989	"	"	"	"	Gerald B. Williams	1987	251	68,625	Lot 250 Conelake Ph II
5291	Feb 3, 1989	"	"	"	"	Gerald B. Williams	1987	255	4,500	Lot 250 Conelake Ph II
5302	Feb 3, 1989	"	"	"	"	Rebecca L. Davis	1987	282	54,065	Ave. Lot 99 Vista Hills Ashford
5317	Feb 3, 1989	"	"	"	"	Aun M. Larr	1987	296	38,000	Lot 12 Bennett St Northwood
5210	Feb 3, 1989	"	"	"	"	Thomas Land Co. S.C. Pts.	1987	193		see Ch 1967 pg. 953 Release lot 18 Oak Crest for Mtg
5211	Feb 3, 1989	"	"	"	"	Thomas Land Co. S.C. Pts.	1987	194		Mtg see Ch 1967 pg. 953 Release lot 4 Oak Crest for
5410	Feb 6, 1989	"	"	"	"	Samuel Claude Adams	Re Record 1987	402	7,211	Lot 1 = 1.08 acres Muck Creek Rd
"	"	"	"	"	"	"	Re Record 1987	402		Foothills Estate for orig Mtg see Ch 1984 pg. 867
5491	Feb 6, 1989	"	"	"	"	Peter J. Ashby	1987	481	37,000	Reg. Unit 4-L Yorktown Horiz Prop
5605	Feb 7, 1989	"	"	"	"	Charles Flint Rhum Jr.	1987	580	800,000	Hard Rd 26.13 acres Chick Sprg Jr

INDIRECT or MORTGAGEE Index to Real Estate Mortgages — Greenville County, S. C.

REG. U. S. PAT. OFFICE *Chas. McColl* County Indexes Since 1888 An Identifying Trade Mark

 Open at Proper Tab according to First Letter or Letters of Name and refer to Buff Sub-Index sheet for page reference.

COTT FAMILY NAME INDEX No. 75 © 1949
MADE BY THE COTT INDEX COMPANY, COLUMBUS, OHIO
SOLD BY PHOTO COPY SUPPLY, MAULDIN, S. C.

FILE NUMBER DATE OF RECORD	MORTGAGEES FAMILY NAMES	GIVEN NAMES ABCDEFGHIJ	GIVEN NAMES KLMNO	GIVEN NAMES PQRSTUVWXYZ	MORTGAGORS	BOOK	PAGE	Amount	BRIEF DESCRIPTION, LOCATION, ETC. (Not Warranted)
5642 Feb 7, 1989	Bank				P.R. Designated Ac.	1987	636	80,000 ^{.00}	Lot 95 Meadowbrooke Ch. for Mtg see Bk 1960 pg 364
5679 Feb 8, 1989	"	"	"	"	D. J. B. Pts a S.C. Bn ^{Aty}	1987	671		Release Units 10-A & 10-B Summit
5999 Feb 9, 1989	"	"	"	"	Domestic Land Co. a S.C. ^{Dom. Pts}	1988	65		Release Lot 17 Oak Crest Court
"	"	"	"	"	" " " "	1988	65		Oak Crest for Mtg see Bk 1967 pg 953
6191 Feb 10, 1989	"	"	"	"	Frank K. Ferrell ^{utd}	1988	265	250,000 ^{.00}	Way Marshall Forest Lots 123, 124, 125 + 126 Heather
6217 Feb 10, 1989	"	BB + T	South Carolina		D. J. Properties, Inc.	1988	307	124,110 ^{.00}	Sec 2 Lot 96 Carrington Green
6379 Feb 13, 1989	"	Branch Banking + Trust			Jane W. Campbell	1988	517	25,000 ^{.00}	Lot 7 South Walden Pointe
6586 Feb 14, 1989	"	Branch Banking + Trust			Thomas A. Strange, Sr.	1988	699	125,000 ^{.00}	Hampton Blvd Chick Springs Sp. Lots 1 + 2 = 12 acres Wade Bk 1949 pg 414
6780 Feb 15, 1989	"	Branch Banking + Trust			John H. McDaniel ^{III}	1988	769		Release 0.11 acres for Mtg see Ac 1 for Mtg see Bk 1921 pg 166
6805 Feb 15, 1989	"	Branch Banking + Trust			Valentine Bros. Bldg ^{Inc.}	1988	884		Release Lot 52 Shelly Trace Ac
6952 Feb 16, 1989	"	Branch Banking + Trust			Jamae E. Cook	1989	39	50,000 ^{.00}	Lot 6 Georgia Rd Simpsonville
7063 Feb 16, 1989	"	Branch Banking + Trust			Development, Inc. M ^{rs} Carter Resources +	1989	191		Release Building E. Units 63 thru 68 Furman Place for Mtg see Bk 1934 pg 263
"	"	"	"	"	" " "	1989	191		
7161 Feb 17, 1989	"	Branch Banking + Trust			Hollis E. Wilson ^{utd}	1989	192		Lot 45 Roschay Dr Dover S.C.
7188 Feb 17, 1989	"	BB + J.			Jimmey L. Brady ^{utd}	1989	293	8,700 ^{.00}	D.C. Hwy 101 Lot North Barton Rd +
7227 Feb 17, 1989	"	Branch Banking + Trust			7/11/89 Debrah Debrah Williams Debrah D. Debrah	1989	328	150,000 ^{.00}	Lot 54 Brookside Forest

INDIRECT or MORTGAGEE Index to Real Estate Mortgages — Greenville County, S. C.

REG. U. S. PAT OFFICE *ChemCott* County Indexes Since 1888
An Identifying Trade Mark

Open at Proper Tab according to First Letter or Letters of Name and refer to Buff Sub-Index sheet for page reference.

COTT FAMILY NAME INDEX No. 75 © 1949
MADE BY THE COTT INDEX COMPANY, COLUMBUS, OHIO
SOLD BY PHOTO COPY SUPPLY, MAULDIN, S. C.

()

FILE NUMBER DATE OF RECORD	MORTGAGEES FAMILY NAMES	GIVEN NAMES ABCDEFGHIJ	GIVEN NAMES JKLMNO	GIVEN NAMES PQRSTUVWXYZ	MORTGAGORS	BOOK	PAGE	Amount	BRIEF DESCRIPTION, LOCATION, ETC. (Not Warranted)
7263 Feb 17, 1989	Bank		Branch Banking & Trust		a S.C. Gen Pto. Doubler B. Associates	1989	430	.00 81,000	Lat Legend Blvd
7315 Feb 17, 1989	"	"	"	"	D. J. B. Pto a S.C. Gen Pto	1989	486		Release units 2-A, 2-B Daniel Ct. Dar Mtly see Bk. 1960pg 364
7363 Feb 20, 1989	"	"	"	"	James H. Parker Jr. ^{etd}	1989	559	.00 40,000	13.27 acre Becky Kibben Rd
7460 Feb 20, 1989	"	"	"	"	David W. Hayer ^{etd}	1989	661	.00 95,200	See I Lot 196 Hunters Woods Phase II
7638 Feb 21, 1989	"	"	"	"	John A. McDaniel ^{III}	1989	834		Downs Dar Mtly see Bk 1949pg 414 Release Lot 11 + 12 Saluda
7859 Feb 22, 1989	"	"	"	"	Sarah P. James	1990	047	.00 35,000	Botany Woods See I Lot 238 Rollingwood Rd
7877 Feb 22, 1989	"	"	"	"	Edward H. Mosley ^{etd}	1990	066	.00 28,000	Lot 122 East Jakkub Dr
7898 Feb 22, 1989	"	"	"	"	Shirley B. Helms	1990	092	.00 72,000	Wood sub + also lot Birnam Court Lot Birnam Court Birnam Phase See I Dar Mtly see Bk 1972pg 797
7693 Feb 22, 1989	"	"	"	"	G + G Enterprises Inc	1989	910		Release Lot 52 Fairview
7998 Feb 23, 1989	"	"	"	"	Jeanne A. Davis ^{etd}	1990	181	.00 133,200	Sugar Creek Map 1 Sect Lot 504 Woody Creek Rd
8025 Feb 23, 1989	"	"	"	"	John C. Barnes	1990	221	.00 2,150	71 acre Glassy Mt. Sp.
8030 Feb 23, 1989	"	"	"	"	Joe D. Thomason ^{etd}	1990	223	.00 22,500	Lot = 100 acres Fairview Sp.
8060 Feb 24, 1989	"	"	"	"	Larry A. Carver	1990	242	.00 16,000	Lot 126 Avon Park
8440 Feb 27, 1989	"	B B + J.			Francisca Annilla Almetrin	1990	684	.25 85,212	Atom Land Co. pt Lots 3 + 5 Bennett St
8540 Feb 28, 1989	"	Branch Banking + Trust Co.			Alice K. Blevins	1990	821	.00 38,000	Eastgate Village Sub. Lot 30 Georgetown Circle

INDIRECT or MORTGAGEE Index to Real Estate Mortgages — Greenville County, S. C.

REG. U. S. PAT. OFFICE *Chester McCott* County Indexes Since 1888 An Identifying Trade Mark

Open at Proper Tab according to First Letter or Letters of Name and refer to Buff Sub-Index sheet for page reference.

COTT FAMILY NAME INDEX No. 75 © 1949
MADE BY THE COTT INDEX COMPANY, COLUMBUS, OHIO
SOLD BY PHOTO COPY SUPPLY, MAULDIN, S. C.

D	FILE NUMBER DATE OF RECORD	MORTGAGEES FAMILY NAMES	GIVEN NAMES ABCDEFGHIJ	GIVEN NAMES KLMNNO	GIVEN NAMES PQRSTUWXYZ	MORTGAGORS	BOOK	PAGE	Amount	BRIEF DESCRIPTION, LOCATION, ETC. (Not Warranted)
	11630 Mar 17, 1989	Bank				Frank Watts, Jr.	1994	140	9,600 ^{1.00}	Lot 5 = 0.876, Lot 6 = 0.90 acm Lot 7 = 0.96 acm Fox Mill Rd Digger River Sub.
	" "	"	"	"		" " "	1994	140		
	11674 Mar 17, 1989	"	"	"		Bush Properties Inc. ^{et al}	1994	188	145,000 ^{1.00}	Parcel 1 = Lot 211 Rivin Walk Ph. 1-B Parcel 2 = Lot 62 Rivin Walk Ph. 1-A Parcel 3 = Lot 1 Rivin Walk Ph. 1-B Parcel 4 = Lot 205 Rivin Walk Ph. 1-B
	" "	"	"	"		" " "	1994	188		
	" "	"	"	"		" " "	1994	188		
	11714 Mar 17, 1989	"	"	"		Allen E. Remmer	1994	249	12,600 ^{1.00}	Lot South Fairfield Rd
	11754 Mar 17, 1989	"	"	"		Carol D. Brown	1994	322	15,000 ^{1.00}	Lot Becky Gibson Rd.
	11808 Mar 20, 1989	"	"	"		Jeffrey A. Mills ^{et al}	1994	383	83,600 ^{.00}	Charlway St & Idensum Rd pt Lot 20 Lower Ests
	11812 Mar 20, 1989	"	"	"		David L. Wright ^{et al}	1994	389	7,500 ^{.00}	Lot 27 Wakewood way
	11828 Mar 20, 1989	"	"	"		D. Hugh Wright ^{et al}	1994	393	25,000 ^{.00}	Prop Res. Unit 143 Rivinwalk 2 way
	11904 Mar 20, 1989	"	"	"		David H. Dixon ^{et al}	1994	475	125,000 ^{.00}	Lot 36 Mountain Meadows
	12129 Mar 21, 1989	"	"	"		David L. Wright ^{et al}	1994	731		Subordination of MCC Lien No. 84-3301 to Mtg RE m Bk 1994 pg 389
	" "	"	"	"		" "	1994	731		
	12384 Mar 23, 1989	"	"	"		Yuen Shuen Shuen ^{et al}	1995	36	100,000 ^{.00}	Sub. Sec 3 ch 5.17 acm E. Butler Ave Lot 204 Fox Row Reppertan
	12396 Mar 23, 1989	"	"	"		Valentine Brothers Bldg. Inc.	1995	53		Sub 1 for Mtg on Bk 1921 pg 166 Release Lot 20 Holly Shaw
	12720 Mar 24, 1989	"	"	"		Carol Ann Jones	1995	476	4,500 ^{.00}	1.54 acm Univ Mtg Dr

INDIRECT or MORTGAGEE Index to Real Estate Mortgages — Greenville County, S. C.

72)

REG. U. S. PAT. OFFICE *Chemical Bank* County Indexes Since 1888 An Identifying Trade Mark

Open at Proper Tab according to First Letter or Letters of Name and refer to Buff Sub-Index sheet for page reference.

COTT FAMILY NAME INDEX No. 75 © 1949
MADE BY THE COTT INDEX COMPANY, COLUMBUS, OHIO
SOLD BY PHOTO COPY SUPPLY, MAULDIN, S. C.

FILE NUMBER	MORTGAGEES FAMILY NAMES	GIVEN NAMES ABCDEFGHIJ	GIVEN NAMES JKLMNO	GIVEN NAMES PQRSTUVWXYZ	MORTGAGORS	BOOK	PAGE	Amount	BRIEF DESCRIPTION, LOCATION, ETC. (Not Warranted)
12751 Mar 24, 1989	Bank		Branch Banking & Trust		<i>et al</i> Albert G. Heyndshaw	1995	506	1,800,000	Eastcrest Dr Ph III Sec III Lot 12 Holly Tree Plantation
12752 Mar 24, 1989	"	"	"		<i>et al</i> Joseph J. Sullivan	1995	508	1,800,000	Rose Forest Sec III Lot 155 Rockmont Rd
12750 Mar 24, 1989	"	"	"		<i>et al</i> Alexander J. Edmonds	1995	510	1,800,000	Pulham Estd. Lot 4 Jamestowne Dr.
12753 Mar 24, 1989	"	"	"		<i>et al</i> Charles D. Welch	1995	512	1,800,000	Compton Dr Lot 1 Terra Pines Estd.
12754 Mar 24, 1989	"	"	"		<i>et al</i> James E. Williams	1995	514	1,800,000	Way. Lot 19 Bradley Oaks Woodbridge
12788 Mar 24, 1989	"	"	"		<i>et al</i> Charles M. Droues	1995	547	97,000	add Lot 1 Block 9 Bayce Lawn
12806 Mar 24, 1989	"	"	"		<i>et al</i> Ray Lee Cashwell Jr.	1995	570	187,000	also Lot 25 Alta Vista Plot 46 Rose Tree Crescent Ave + Fairview Ave
13014 Mar 27, 1989	"	"	"		<i>et al</i> Robert Z. Catron	1995	798	50,000	Lot 10 Duncan Rd.
13028 Mar 27, 1989	"	"	"		<i>et al</i> David R. Thomas	1995	823	34,726	Heights sub. Lot 25 Treatline Rd. Hillendale
13013 Mar 27, 1989	"	"	"		<i>et al</i> C.V. Glenn	1995	797		Release Lot 5 = 0.876 acrs Lot 6 = 0.90 acrs Lot 7 = 0.96 acrs Jigger River Jct mty see Bd 1935 pg 416
13106 Mar 28, 1989	"	"	"		<i>et al</i> Leon J. Metts	1995	888	87,898	Sugarbury Dr + Maplecrest Dr Lot 96 Maplecrest Dr
13154 Mar 28, 1989	"	"	"		<i>et al</i> Airport Associates of Greenville	1995	953		see Bd 1961 pg 617 modification agreement Jan 1984
13394 Mar 29, 1989	"	"	"		<i>et al</i> William P. Bonner	1996	252	31,000	Tree Plantation Phase III Sec II Lot 54 Chestnut Oaks Creek Holly

INDIRECT or MORTGAGEE Index to Real Estate Mortgages — Greenville County, S. C.

(42)

REG. U. S. PAT OFFICE *ChamCott* County Indexes Since 1888 An Identifying Trade Mark

Open at Proper Tab according to First Letter or Letters of Name and refer to Buff Sub-Index sheet for page reference.

COTT FAMILY NAME INDEX No. 75 © 1949
MADE BY THE COTT INDEX COMPANY, COLUMBUS, OHIO
SOLD BY PHOTO COPY SUPPLY, MAULDIN, S. C.

FILE NUMBER DATE OF RECORD	MORTGAGEES FAMILY NAMES	GIVEN NAMES ABCDEFGH	GIVEN NAMES IJKLMNO	GIVEN NAMES PQRSTUVWXYZ	MORTGAGORS	BOOK	PAGE	Amount	BRIEF DESCRIPTION, LOCATION, ETC. (Not Warranted)
13429 Mar 29, 1989	Bank				<i>etal</i> E. Perry Galloway	1996	307	25,250	Lot 38 Pabble Valley Sub. Mauldin
13619 Mar 30, 1989	"	"	"	"	<i>etal</i> Ray E. Honeycutt	1996	702	50,000	Lot 76 Dycamore Dr. Eastdale
13649 Mar 30, 1989	"	"	"	"	<i>et al</i> KKA Bunnley K. Mc Culloch Bunnley K. Bunnley	1996	739	40,000	Heather Way Marshall Farms Lots 140, 141 + 142 + pt lot 139
13605 Mar 30, 1989	"	"	"	"	<i>etal</i> James C. Blakely Jr.	1996	698		Mtg on Bl. 1945 pg 193 + BL 1975 pg 339 Subordination Agreement Jan
13729 Mar 31, 1989	"	BB + J. of South Carolina			<i>etal</i> William B. Long Jr.	1996	843	15,000	Lot plat Bl 10-R pg 78
13919 Mar 31, 1989	"	"	"	"	<i>etal</i> Barbara Ann Rumminger	1997	53	30,000	.82 acres Baling Rd
13908 Mar 31, 1989	"	Branch Banking + Trust			Norma M. Cochran	1997	111	4,850	Lot 12 = 0.85 acres Neal Rd
13875 Mar 31, 1989	"	Branch Banking + Trust Co.			<i>etal</i> Sasidara Sunelkumar Manna	1997	024	84,400	Lot 5 Quail Run Sub. Est
13943 Apr 3, 1989	"	Branch Banking + Trust Co.			James Randall Braham	1997	167	20,000	Pt tract 7 Edgemont ave.
14227 Apr 3, 1989	"	Branch Banking + Trust Co.			<i>etal</i> William E. Van Jordan	1997	530	52,250	Lot 22 Shamrock Acers Sub 89-1162 Smith Hinds Rd. + Task Ct.
14392 Apr 4, 1989	"	"	"	"	Task Industrial Corp.	✓	✓	✓	2 tracts - 2.080 ac., 1.37 ac. + 0.48 ac. Rd also Lot less lots
14393 Apr 4, 1989	"	Branch Banking + Trust Co.			Eugene Crook	1997	786	820,000	2.080 acres Smith - Hinds Rd also Lot less lots
14394 Apr 4, 1989	"	"	"	"	Eugene Crook	1997	789	600,000	2.080 acres Smith - Hinds Lowood Ln
14483 Apr 4, 1989	"	"	"	"	<i>etal</i> Patrick B. Muller	1997	883	128,000	Lot 216 Chanticleer Sec VII See I Jan Mtg sub Bl 1927 pg 502
14293 Apr 4, 1989	"	Branch Banking + Trust Co.			<i>inc.</i> Dorner B. Johnson Co.	1997	665		Release Lot 9 Carrington Truss
14574 Apr 5, 1989	"	Branch Banking + Trust Co.			<i>etal</i> Grant L. Adams	1997	975	21,816	Lots 146 + 147 Judwood Dr

INDIRECT or MORTGAGEE Index to Real Estate Mortgages — Greenville County, S. C.

REG. U. S. PAT OFFICE *Chas. McClary* County Indexes Since 1888 An Identifying Trade Mark

Open at Proper Tab according to First Letter or Letters of Name and refer to Buff Sub-Index sheet for page reference.

COTT FAMILY NAME INDEX No. 75 © 1949
MADE BY THE COTT INDEX COMPANY, COLUMBUS, OHIO
SOLD BY PHOTO COPY SUPPLY, MAULDIN, S. C.

FILE NUMBER DATE OF RECORD	MORTGAGEES FAMILY NAMES	GIVEN NAMES ABCDEFGH	GIVEN NAMES IJKLMNO	GIVEN NAMES PQRSTUWXYZ	MORTGAGORS	BOOK	PAGE	Amount	BRIEF DESCRIPTION, LOCATION, ETC. (Not Warranted)
14678 Apr 5, 1989	Bank				^{et al} Cathy M. Orr	1998	84	14,000	Lot 129 Cambridge T
14767 Apr 6, 1989	"	B B + J of South Carolina			^{et al} Mary E. Payne	1998	165		Real Pch 2nd mtg see Bk 1965 pg 783 Release Lot 12 = 0.85 acres
14766 Apr 6, 1989	"	Branch Banking + Trust			^{et al} William David Duman	1998	166	8,160	Lot 23 Mellow St
14853 Apr 6, 1989	"	B B + J of South Carolina			^{et al} Bobby Dean Ray	1998	270	100,000	1 2nd mtg see Bk 1982 pg 635 Tract 6 Stony Creek Sec
15062 Apr 7, 1989	"	Branch Banking + Trust			^{et al} Balentine Bro Bldg	1998	547		2nd 2nd mtg see Bk 1921 pg 166 Release Lot 86 Holly Chase
15063 Apr 7, 1989	"	Branch Banking + Trust			^{et al} Balentine Bro Bldg	1998	548		2nd 2nd mtg see Bk 1921 pg 166 Release Lot 91 Holly Chase
15064 Apr 7, 1989	"	Branch Banking + Trust			^{et al} Balentine Bro Bldg	1998	549		2nd 2nd mtg see Bk 1921 pg 166 Release Lot 81 Holly Chase
15124 Apr 10, 1989	"	Branch Banking + Trust			^{et al} Yun Shun Shen	1998	650	100,000	Lot 204 Fox Row Peppertree Sub
"	"	"	"	"	"	1998	650		Sec 3 also 5.17 acres E Butler Ave For orig mtg see Bk 1995 pg 36
15245 Apr 10, 1989	"	Branch Banking + Trust			^{et al} John J. Petrick	1998	792	52,900	Lot W Earle St
15738 Apr 12, 1989	"	Branch Banking + Trust			Boyd H. Heath	1999	353	19,500	200sq Lot 23 Property of Eliza J
15675 Apr 12, 1989	"	Branch Banking + Trust			Balentine, Bro Bldg	1999	290		Sec 2 2nd mtg see Bk 1921 pg 166 Release Lot 77 Holly Chase
15793 Apr 13, 1989	"	Branch Banking + Trust			^{et al} James G. Johnson	1999	432	12,000	Lot 16 Oak Crest
15920 Apr 13, 1989	"	Branch Banking + Trust			^{et al} Atty J. Duffin Bowen Thomas D. Bowen	1999	553	45,000	Lot 5 Quail Ridge Sec III Bk 1982 pg 688 + Bk 1999 pg 467
15828 Apr 13, 1989	"	Branch Banking + Trust			^{et al} J. Kendall Jew	1999	474		Subordination 2nd mtg see Rd. 2nd mtg see Bk 1938 pg 957
15925 Apr 13, 1989	"	Branch Banking + Trust			^{et al} Delta Group I a S.C.	1999	601		Release 11.24 acres Jenkins Bldg

INDIRECT or MORTGAGEE Index to Real Estate Mortgages — Greenville County, S. C.

REG. U. S. PAT. OFFICE *Chas. C. Cotten* County Indexes Since 1888 An Identifying Trade Mark

 Open at Proper Tab according to First Letter or Letters of Name and refer to Buff Sub-Index sheet for page reference.

COTT FAMILY NAME INDEX No. 75 © 1949
MADE BY THE COTT INDEX COMPANY, COLUMBUS, OHIO
SOLD BY PHOTO COPY SUPPLY, MAULDIN, S. C.

FILE NUMBER DATE OF RECORD	MORTGAGEES FAMILY NAMES	GIVEN NAMES ABCDEFGH	GIVEN NAMES IJKLMNO	GIVEN NAMES PQRSTUVWXYZ	MORTGAGORS	BOOK	PAGE	Amount	BRIEF DESCRIPTION, LOCATION, ETC. (Not Warranted)
16080 Apr 14, 1989	Bank	Branch Banking & Trust			<i>et al</i> James O. Skelton, Jr.	1999	760	42,000	Butler Sp. Lot 37 McSwain Pasture Sub.
16376 Apr 17, 1989	"	"	"	"	<i>et al</i> Robert C. Hartley	2000	29	136,500	Butler Sp. 3.78 acres East Butler Rd
16413 Apr 17, 1989	"	"	"	"	<i>et al</i> Robert S. Shuman	2000	53	122,900	Lot 15 Holly Tree Plantation
16459 Apr 17, 1989	"	"	"	"	<i>Inc.</i> Turner B. Johnson Co	2000	124	12,000	Oak Crest Lot 17 Oak Crest Ct
16588 Apr 18, 1989	"	"	"	"	<i>#4</i> Dr Gary G. Harbit	2000	225	210,000	East Lee Rd. 0.98 acres Elaine Ave + Sut II Farmly on Rd 1921/166
16595 Apr 18, 1989	"	"	"	"	Valentine Bro Bldg. Inc.	2000	239		Release - Lot 79 Holly Tree
16563 Apr 18, 1989	"	"	"	"	<i>Ken P</i> Tomasee Land Co. a.s.c.	2000	207		Release - Lot 16 Oak Crest Tourist
"	"	"	"	"	"	2000	207		Oak Crest Farmly on Rd 1967 Pg 953
16789 Apr 19, 1989	"	"	"	"	NKA Sandra P. Banks Sandra Lynn Passmore	2000	492	9,681	.66 acres Jug Factory Rd
16791 Apr 19, 1989	"	"	"	"	<i>Assembly of God</i> Traveler Rest First S/A Mary Z. Patterson	2000	494	19,000	Bates Sp. 0.57 acres S.C. Hwy 253
16806 Apr 19, 1989	"	B B + T of South Carolina			Mary Patterson	2000	519	20,200	4 lots Ware St + Talbourn St.
16836 Apr 19, 1989	"	Branch Banking + Trust			<i>et al</i> Robert J. Waterman	2000	533	40,000	Jones + Michael W. Atkinson Lot 100 Property of Elizabeth J.
17019 Apr 20, 1989	"	Branch Banking + Trust			William C. Hawkins	2000	723	25,000	Ridgewood Lot 23 Greenhill Rd
17403 Apr 24, 1989	"	Branch Banking + Trust			<i>et al</i> Henry H. Chism	2001	152	69,019	Fontana Forest Lot 3 + Strip S.C. Hwy 253
17426 Apr 24, 1989	"	Branch Banking + Trust			<i>et al</i> Michael Eugene Zee	2001	199	25,000	Bates Sp. 6.583 acres Settlement Rd
17484 Apr 24, 1989	"	Branch Banking + Trust			Winnipeg, Inc. a.s.c. Corp	2001	279	110,000	1.2 acres 10.13 acres S.C. Hwy 14 also

INDIRECT or MORTGAGEE Index to Real Estate Mortgages — Greenville County, S. C.

REG. U. S. PAT. OFFICE *Chamblott* County Indexes Since 1888 An Identifying Trade Mark

☞ Open at Proper Tab according to First Letter or Letters of Name and refer to Buff Sub-Index sheet for page reference.


COTT FAMILY NAME INDEX No. 75 © 1949
MADE BY THE COTT INDEX COMPANY, COLUMBUS, OHIO
SOLD BY PHOTO COPY SUPPLY, MAULDIN, S. C.

()

FILE NUMBER DATE OF RECORD	MORTGAGEES FAMILY NAMES	GIVEN NAMES ABCDEFGHIJ	GIVEN NAMES KLMNO	GIVEN NAMES PQRSTUVWXYZ	MORTGAGORS	BOOK	PAGE	Amount	BRIEF DESCRIPTION, LOCATION, ETC. (Not Warranted)
17505 Apr 24, 1989	Bank				Michael R. Beyer ^{std}	2001	315	54,000	Sunset Court 3.2 acre tract Ebenezer Rd. + Seyl Ferry, on Bl. 1921 p. 166
17492 Apr 24, 1989	"	"	"	"	Balentine Bus Bldg Inc	2001	297		Release. Lot 5 Holly Drive 89-1432 Lasky Cty. Ex. A
17740 Apr 25, 1989	"	"	"	"	Lasky Industrial Corp. ^{fsc}	✓	✓	✓	Liptures - Parcel - Smith Times Rd. +
17651 Apr 25, 1989	"	"	"	"	Jack S. Billingsley ^{std}	2001	460	100,000	Anderson St + Arlington Ave Lot Arlington Ave. also Lot
17646 Apr 25, 1989	"	"	"	"	Donald L. Stegall	2001	478	125,000	Rd. 7.2 acres Old Buncombe
17664 Apr 25, 1989	"	"	"	"	Alysis J. Johnston	2001	480	30,000	Prop Reg. Unit 179 Anglenwood Hwy
17735 Apr 25, 1989	"	"	"	"	David C. Fleming ^{std}	2001	541	25,000	1.00 acre Rivers Rd
17863 Apr 26, 1989	"	"	"	"	Robert J. Karandisevsky ^{std}	2001	703	45,000	Sec 3 Lot 189 Winding Way Reppertan
17968 Apr 26, 1989	"	"	"	"	Jeresa K. Edmonds	2001	842	20,000	Conte Dr. Pt tract A. S.C. Hwy 20
18252 Apr 27, 1989	"	"	"	"	Mure H. Abels ^{std}	2002	132	425,000	also Lot 13 Shadow way Lot 55 Ferrisler woods Est
18269 Apr 27, 1989	"	"	"	"	Paris Bee Gunter	2002	148	46,000	Lake Rd. Tract 6 = 7.43 acres Perkins
18278 Apr 27, 1989	"	"	"	"	Austin C. Latimer	2002	161	86,000	also Unit 3 Williams at north 48.84 acres Dunblin Jr
" Apr 27, 1989	"	"	"	"	"	2002	161		Hwy Prop Reg. also int Lot 17 Filling Dr + Oakway Cir
18352 Apr 28, 1989	"	"	"	"	Willie C. Johnk ^{std}	2002	239	40,000	Lot Greenville + Pelzer Rds
18490 Apr 28, 1989	"	"	"	"	Allen B. Jackson ^{std}	2002	424	152,000	Lot 45 Ashford Sub
18654 May 1, 1989	"	"	"	"	Charles W. Scaler ^{std} III	2002	669	10,000	Wesley Rd Lot 271 Gowen Est.

INDIRECT or MORTGAGEE Index to Real Estate Mortgages — Greenville County, S. C.

REG. U. S. PAT. OFFICE *Chas McColl* County Indexes Since 1888 An Identifying Trade Mark

 Open at Proper Tab according to First Letter or Letters of Name and refer to Buff Sub-Index sheet for page reference.

COTT FAMILY NAME INDEX No. 75 © 1949
MADE BY THE COTT INDEX COMPANY, COLUMBUS, OHIO
SOLD BY PHOTO COPY SUPPLY, MAULDIN, S. C.

FILE NUMBER DATE OF RECORD	MORTGAGEES FAMILY NAMES	GIVEN NAMES ABCDEFGHIJ	GIVEN NAMES KLMNO	GIVEN NAMES PQRSTUVWXYZ	MORTGAGORS	BOOK	PAGE	Amount	BRIEF DESCRIPTION, LOCATION, ETC. (Not Warranted)
18797 May 1, 1989	Bank				st D. Mark L. Harris	2002	850	10,000	Cornitor Rd Lot 14.3 Northwood Hills
18987 May 2, 1989	"	"	"		NIKIA Mildred H Moore Mildred Hawkins Burns	2003	665	10,100	Bates Sp. 7th McMain Rd + Hawkins Rd
18986 May 2, 1989	"	"	"		James E. Malone	2003	067	18,700	.99 acre Hart Cut Rd
19066 May 2, 1989	"	"	"		Samuel R. Harrison	2003	186	25,000	Vista Block K. 7th 14 East Zen Rd Buena
19267 May 3, 1989	"	B B + J.			Robert L. Brown st	2003	408	44,000	pt Lot 18 = 11.25 acres
19213 May 3, 1989	"	Branch Banking + Trust			George J. Bailey Jr.	2003	341	50,500	Highland Terr. Lot 15 + pt Lot 16 Montclair Ave
19301 May 3, 1989	"	Branch Banking + Trust			A. O. Nillshaw	2003	449	20,870	Lot Buncombe St
19438 May 4, 1989	"	Branch Banking + Trust			Brenda Louise Harrelson	2003	586	12,240	Mauldin Quarter Sp. 7th 63 Hickory Lane Mendel II
19444 May 4, 1989	"	Branch Banking + Trust			Dammie Bowen McAbue	2003	594	50,000	7th B + pt Lot B Butler Ave
19489 May 4, 1989	"	Branch Banking + Trust			Judith W. Coster	2003	654	100,000	Ave + Cornilla St. 7th 26 + pt. lots 25 + 13 McDaniel
19524 May 5, 1989	"	Branch Banking + Trust			Herman E. Cost	2003	700	50,000	Butler Sp. Lot 53 Drystone Rd
19676 May 5, 1989	"	Branch Banking + Trust			Daniel R. McGe st	2003	898	15,000	Chisolm Trail Lot 40 Parkins Lake Sec II
19528 May 5, 1989	"	Branch Banking + Trust			John H. McDaniel III	2003	746		3rd Mtg see Bk 1949 ps. 414 Release Lot 10 Saluda Downs
19627 May 5, 1989	"	Branch Banking + Trust			J + J Enterprises Inc.	2003	815		3rd Mtg see Bk 1972 ps 797 Release Lot 49 Fairview Place
19666 May 5, 1989	"	Branch Banking + Trust			Ronald C. Beaman st	2003	868	10,000	Lot 15 Pine Brook Forest
19798 May 8, 1989	"	Branch Banking + Trust			James S. Davis st	2004	032	500,000	Lehighside. Ph 1 Sec 1 Lot 69 Lehighside Lane

INDIRECT or MORTGAGEE Index to Real Estate Mortgages — Greenville County, S. C.

REG. U. S. PAT. OFFICE *Chem-Lite* County Indexes Since 1888 An Identifying Trade Mark

Open at Proper Tab according to First Letter or Letters of Name and refer to Buff Sub-Index sheet for page reference.

COTT FAMILY NAME INDEX No. 75 © 1949
MADE BY THE COTT INDEX COMPANY, COLUMBUS, OHIO
SOLD BY PHOTO COPY SUPPLY, MAULDIN, S. C.

()

FILE NUMBER DATE OF RECORD	MORTGAGEES FAMILY NAMES	GIVEN NAMES ABCDEFGH	GIVEN NAMES IJKLMNO	GIVEN NAMES PQRSTUVWXYZ	MORTGAGORS	BOOK	PAGE	Amount	BRIEF DESCRIPTION, LOCATION, ETC. (Not Warranted)
20212 May 9, 1989	Bank				James W. Terry Jr ^{et al}	2004	432	60,000	Lot 13 Marshall Forest
20257 May 10, 1989	"	"	"	"	William C. Proughton	2004	473	85,000	White Oak Hills Sec III Lot 33 Green Fern Dr
20320 May 10, 1989	"	"	"	"	Journer B. Johnson to his	Re Record		100	Oak Crest Farm Mtg sub Bk 2000 pg 124
20321 May 10, 1989	"	"	"	"	James B. Johnson ^{III}	2004	525	12,000	Lot 17 Oak Crest Court
20231 May 10, 1989	"	"	"	"	Re Record			100	Farm Mtg sub Bk 1999 pg 432
20231 May 10, 1989	"	"	"	"	Thomas Land to a.s.c.	2004	527	12,000	Lot 16 Oak Crest Court Oak Crest
"	"	"	"	"	Re Rts.				
"	"	"	"	"	Thomas Land to a.s.c.	2004	449		Release Lots 11, 13 + 14 Oak Crest Court Oak Crest Farm Mtg sub Bk 1967 pg 953
20558 May 11, 1989	"	"	"	"	Grace B. Styles	2004	735	40,000	Lot 40 Walnut Row
20679 May 12, 1989	"	"	"	"	Re Record			100	See Plantation Farm Mtg
"	"	"	"	"	Robert A. Shumaker	2004	817	122,900	Lot 15 Plantation Dr Holly
"	"	"	"	"	Re Record				see Bk 2000 pg 53
"	"	"	"	"	"	2004	817		
20723 May 12, 1989	"	"	"	"	May Jo M. Carter	2004	893	35,350	Sp. Green Lot Arlington Ave Chick Springs
20808 May 12, 1989	"	"	"	"	St Allen Edwards			126	Sp. dr easement for ingress & egress
20778 May 12, 1989	"	"	"	"	Allen A. Edwards	2004	996	5,797	Pt Lot 3 Jerry Rd. Fairview Farm Mtg sub Bk 1949 pg 414
20908 May 15, 1989	"	"	"	"	John H. McDaniel ^{III}	2004	956		Release Lot 2 Solida Downs
20961 May 15, 1989	"	"	"	"	Jerry B. Tripp	2005	126	30,000	Jerome Gentle Sp. Lot 100 U.S. Hwy 25 Pecan see Bk 1938 pg 957
21252 May 16, 1989	"	"	"	"	Delta Group I.S.C. Pts	2005	204		Release 5.04 acres Farm Mtg
21194 May 16, 1989	"	"	"	"	St Philip Anthony Ellis	2005	503	21,000	Lot 65 Hawthorn Dr Drumhew S.C. Hwy 107
	"	"	"	"	Philip A. Ellis			100	
	"	"	"	"	Dale E. May	2005	455	153,000	3.22 acres Old Parkins Mill Rd +

INDIRECT or MORTGAGEE Index to Real Estate Mortgages — Greenville County, S. C.

REG. U. S. PAT. OFFICE *Chas McCott* County Indexes Since 1888 An Identifying Trade Mark

 Open at Proper Tab according to First Letter or Letters of Name and refer to Buff Sub-Index sheet for page reference.

COTT FAMILY NAME INDEX No. 75 © 1949
MADE BY THE COTT INDEX COMPANY, COLUMBUS, OHIO
SOLD BY PHOTO COPY SUPPLY, MAULDIN, S. C.

FILE NUMBER DATE OF RECORD	MORTGAGEES FAMILY NAMES	GIVEN NAMES ABCDEFGH	GIVEN NAMES IJKLMNO	GIVEN NAMES PQRSTUVWXYZ	MORTGAGORS	BOOK	PAGE	Amount	BRIEF DESCRIPTION, LOCATION, ETC. (Not Warranted)
21158 May 16, 1989	Bank				<i>Club Ave</i> Carolina App Golf & Country	2005	395		Release Lot 1 Scuffletown Rd & Carolina way. For mtg see Bk 1965 pg 476
"	"	"	"	"	"	2005	395		
21159 May 16, 1989	"	"	"	"	<i>Club Ave.</i> Carolina App Golf & Country	2005	396		Release Lot 2 Carolina way & Scuffletown Rd. For mtg see Bk 1965 pg 480
"	"	"	"	"	"	2005	396		
21160 May 16, 1989	"	"	"	"	<i>Club Ave.</i> Carolina App Golf & Country	2005	397		Release Lot 1 Carolina way & Scuffletown Rd. For mtg see Bk 1965 pg 480
"	"	"	"	"	"	2005	397		
21161 May 16, 1989	"	"	"	"	<i>Club Ave.</i> Carolina App Golf & Country	2005	398		Release Lot 2 Carolina way & Scuffletown Rd. For mtg see Bk 1965 pg 476
"	"	"	"	"	"	2005	398		
21162 May 16, 1989	"	"	"	"	<i>Club Ave</i> Carolina App Golf & Country	2005	399		69 For mtg see Bk 1965 pg 480 Release Lot 3 plat Bk 16 E pg
21163 May 16, 1989	"	"	"	"	<i>Club Ave.</i> Carolina App Golf & Country	2005	400		69 For mtg see Bk 1965 pg 476 Release Lot 3 plat Bk 16 E pg
21087 May 16, 1989	"	"	"	"	Bridwell Land Co Inc.	2005	343	255,000	Property
21358 May 17, 1989	"	"	"	"	Boyd D. Culpepper	2005	601	23,697	less pt lots Lots 89+90 City View
21087 May 16, 1989	"	"	"	"	Bridwell Land Co Inc.	2005	343	255,000	3.9 acres near Bridge Rd 10.8 acres Ruthford Rd 2 parcels also tract also 17.8 acres Sammons Rd also tract also 20.3 acres less tract
"	"	"	"	"	"	2005	343		
"	"	"	"	"	"	2005	343		

(over)

INDIRECT or MORTGAGEE Index to Real Estate Mortgages — Greenville County, S. C.

REG. U. S. PAT. OFFICE *Chas. McCall* County Indexes Since 1888 An Identifying Trade Mark

Open at Proper Tab according to First Letter or Letters of Name and refer to Buff Sub-Index sheet for page reference.

COTT FAMILY NAME INDEX No. 75 © 1949
MADE BY THE COTT INDEX COMPANY, COLUMBUS, OHIO
SOLD BY PHOTO COPY SUPPLY, MAULDIN, S. C.

()

FILE NUMBER DATE OF RECORD	MORTGAGEES FAMILY NAMES	GIVEN NAMES ABCDEFGH	GIVEN NAMES IJKLMNO	GIVEN NAMES PQRSTUVWXYZ	MORTGAGORS	BOOK	PAGE	Amount	BRIEF DESCRIPTION, LOCATION, ETC. (Not Warranted)
21572 May 18, 1989	Bank				Nikia Pat A. Bishop Pat A. Pierce	2005	823	21,500	Lot 57 Jansquiere Butler Dr
21728 May 18, 1989	"	"	"	"	Phillip C. Rumsay	2005	997	95,000	Lots 5+6 Morningside Sub Ests.
21847 May 19, 1989	"	"	"	"	Lance A. Sullow ^{et al}	2006	098	10,000	Lot 272 Wembley Rd. Greenville
21907 May 19, 1989	"	"	"	"	A. Bruce Winchell	2006	226	50,000	Lot 1 Scuffletown Rd.
21941 May 19, 1989	"	"	"	"	Raymond Douglas Ross ^{et al} Donald D. Ross	2006	258	15,000	Seaton Ct. add to Sec III Lot 475 Del Norte Ests.
21942 May 19, 1989	"	B B + J.			Thomas G. Sullen Jr. ^{et al}	2006	262	85,000	Lot 52 Lusa Woods also right-of-way
22028 May 22, 1989	"	Branch Banking + Trust Co.			Joyce D. Palmer	2006	381	650,000	3.00 8 acre Fowler Circle + Reg.
22059 May 23, 1989	"	Branch Banking + Trust Co.			Ju - Mont Properties Inc	2006	400	15,150	Unit 8-1 Yorktown Horiz. Prop
22142 May 23, 1989	"	Branch Banking + Trust Co.			Gary J. Melvoin	2006	521	59,850	Lot 33 Stone Fork Co. Sec II Hills Sec. III
22206 May 23, 1989	"	Branch Banking + Trust Co.			Bruce A. Brown	2006	594	14,400	Lots 22, 23, 24 + 25 White Oak
22340 May 23, 1989	"	Branch Banking + Trust Co.			William Cromer ^{et al}	2006	642	180,000	Lot Strange Rd.
22382 May 23, 1989	"	Branch Banking + Trust Co.			David G. Hardman ^{et al}	2006	698	75,000	Parcel 1 Lot 39A Easley Bridge Rd + Beatrix St Parcel 2
"	"	"	"	"	"	2006	698		Lot 66 1.67 acre Country Est Sec 1
"	"	"	"	"	"	2006	698		
22374 May 23, 1989	"	Branch Banking + Trust Co.			John H. McDaniel, III	2006	691		In Mtg sub Bk 1949 pg 414 Release Lot 4 Delude Brown
22551 May 24, 1989	"	Branch Banking + Trust Co.			William V. McCreary, Jr. ^{et al}	2006	929	100,000	Lot 10 Plat Bk F Pg. 220

INDIRECT or MORTGAGEE Index to Real Estate Mortgages — Greenville County, S. C.

REG. U. S. PAT. OFFICE *Chas McCott* County Indexes Since 1888 An Identifying Trade Mark

Open at Proper Tab according to First Letter or Letters of Name and refer to Buff Sub-Index sheet for page reference.

COTT FAMILY NAME INDEX No. 75 © 1949
MADE BY THE COTT INDEX COMPANY, COLUMBUS, OHIO
SOLD BY PHOTO COPY SUPPLY, MAULDIN, S. C.

FILE NUMBER DATE OF RECORD	MORTGAGEES FAMILY NAMES	GIVEN NAMES ABCDEFGH	GIVEN NAMES IJKLMNO	GIVEN NAMES PQRSTUVWXYZ	MORTGAGORS	BOOK	PAGE	Amount	BRIEF DESCRIPTION, LOCATION, ETC. (Not Warranted)
22567 May 24, 1989	Bank				Susan Kerma Shelley	2006	971	.00 55,000	Park Sec. 2 2nd 43 Forest Lane Maun
22823 May 25, 1989	"	"	"	"	Lynn E. Schwaback ^{et al}	2007	252	.00 185,000	2nd 83 Thornblade Phos II
22856 May 25, 1989	"	BB + T of South Carolina			Robert J. Barick ^{et al}	2007	291	.00 100,000	2nd 40 Meadowbrook Sub.
22767 May 25, 1989	"	Branch Banking + Trust			Thomas Vejejay ^{et al}	2007	164	.00 200,000	Mauldin 1.5 acres East Butler Ave
22824 May 25, 1989	"	Branch Banking + Trust			John H. McDaniel III	2007	254		Release 2nd A.C. Hwy 183 + 2nd Hope St Saluda Downs 2nd Mtg. on Pl. 1949 pg 414
"	"	"	"	"	" "	2007	254		Sec II 2nd Lots 52+53 Brookside
23053 May 26, 1989	"	Branch Banking + Trust			Richard D. Lowe ^{et al}	2007	563	.00 77,900	R/way. 27.3 acres + Duke Power
23096 May 26, 1989	"	Branch Banking + Trust			Larry L. Edwards	2007	567	.00 250,000	17.6 acres also right of way
23095 May 26, 1989	"	Branch Banking + Trust			Larry L. Edwards	2007	569	.00 250,000	Sec III 2nd 5 Peleble Creek Ph II
23204 May 30, 1989	"	Branch Banking + Trust			A. Robert Katz ^{et al}	2007	681	.00 126,000	2nd 40 Kingsgate
23229 May 30, 1989	"	Branch Banking + Trust			N. Mac Johnson ^{et al}	2007	724	.00 62,000	2nd W-1 Scuffletown Rd
23284 May 30, 1989	"	Branch Banking + Trust			Carolina ^{Country Club Inc.} App Golf +	2007	922	.00 800,000	2nd W-1 Scuffletown Rd
23283 May 30, 1989	"	Branch Banking + Trust			Carolina ^{Club Inc.} App Golf + County	2007	924	.00 40,000	2nd W-1 Scuffletown Rd
23412 May 31, 1989	"	Branch Banking + Trust			Kaye E. Ashley	2007	948	.00 30,000	Janglewood 2nd 112 Autumn Dr.
23511 May 31, 1989	"	Branch Banking + Trust			Up Country Builders, Inc.	2008	140	.00 79,000	2nd 167 Conebrake Sub. Phos II
23512 May 31, 1989	"	Branch Banking + Trust			Roland M. Baird ^{et al}	2008	147	.00 88,000	M ^c Swain Gardens 2nd 74 + Pt lot 73 Shannon Dr.

INDIRECT or MORTGAGEE Index to Real Estate Mortgages — Greenville County, S. C.

REG. U. S. PAT OFFICE *Chas McCott* County Indexes Since 1888 An Identifying Trade Mark

Open at Proper Tab according to First Letter or Letters of Name and refer to Buff Sub-Index sheet for page reference.

COTT FAMILY NAME INDEX No. 75 © 1949
MADE BY THE COTT INDEX COMPANY, COLUMBUS, OHIO
SOLD BY PHOTO COPY SUPPLY, MAULDIN, S. C.

()

FILE NUMBER DATE OF RECORD	MORTGAGEES FAMILY NAMES	GIVEN NAMES ABCDEFGH	GIVEN NAMES IJKLMNO	GIVEN NAMES PQRSTUVWXYZ	MORTGAGORS	BOOK	PAGE	Amount	BRIEF DESCRIPTION, LOCATION, ETC. (Not Warranted)
23627 May 31, 1989	Bank				<i>et al</i> Jinton B. Puckett	2008	325	850,000	Butler Sp. Pct. 8.536 acm Hudson Rd.
23626 May 31, 1989	"	"	"	"	Jinton B Puckett <i>et al</i>	2008	328	850,000	Parcel 1 - 2nd Pelham Rd. Parcel 2 - 0.85 acm Crystal Spring Rd.
" "	"	"	"	"	"	2008	328		
23441 May 31, 1989	"	"	"	"	Rogue E. Reever	2007	962	50,000	Plot Bk 11-C Ps. 15 2.6046 acre tract Simpsonville
23766 June 1, 1989	"	"	"	"	Jerry Z. Taylor	2008	518	125,000	Sec. II Lot 24 Pebble Creek Phase IV
23840 June 1, 1989	"	"	"	"	Harry B. Zuthi, Jr.	2008	661	90,000	St. Lot Wilton St. + West End
24183 June 2, 1989	"	"	"	"	David A. Boyd Jr.	2009	174		Butler Sp. 2nd Mtg per Bk 1914 pg 508 Release 3.00 acres Hudson Rd
24131 June 2, 1989	"	"	"	"	<i>et al</i> James C. Saratt	2009	105	25,000	Pebble Creek Ph 1 Lot 21 Honeybee Ln
24504 June 6, 1989	"	"	"	"	<i>Inc</i> Balentine Bros Bldg	2009	457		Sec 1 2nd Mtg per Bk 1921 pg 166 Release Lot 36 Holly Lane
24501 June 6, 1989	"	"	"	"	<i>Inc</i> Balentine Bros Bldg	2009	481		Sec 2 2nd Mtg per Bk 1921 pg 166 Release Lot 90 Holly Lane
24602 June 6, 1989	"	"	"	"	<i>et al</i> Thomas E. Belmont, Jr.	2009	496	50,000	Lot 45 McIver St. Alta Vista
24862 June 7, 1989	"	"	"	"	Jim Tate	2009	861	14,000	Lot 10 Greenacre Dale
24758 June 7, 1989	"	"	"	"	<i>Inc</i> Balentine Bros Bldg	2009	698		Sec 1 2nd Mtg per Bk 1921 pg 166 Release Lot 12 Holly Lane
24759 June 7, 1989	"	"	"	"	<i>Inc</i> Balentine Bros Bldg	2009	709		Sec 2 2nd Mtg per Bk 1921 pg 166 Release Lot 102 Holly Lane
24923 June 8, 1989	"	"	"	"	<i>et al</i> Cumar Vijay	Revised 2009	900	200,000	Mauldin 2nd Mtg per Bk 2007 pg 164 1.5 acres East Butler Ave.
25022 June 8, 1989	"	"	"	"	<i>Designer, Inc.</i> James D. Seward Bldg	2010	026	130,000	Lot 33 Silver Ridge

INDIRECT or MORTGAGEE Index to Real Estate Mortgages — Greenville County, S. C.

REG. U. S. PAT. OFFICE *Chas McCott* County Indexes Since 1888 An Identifying Trade Mark

 Open at Proper Tab according to First Letter or Letters of Name and refer to Buff Sub-Index sheet for page reference.

COTT FAMILY NAME INDEX No. 75 © 1949
MADE BY THE COTT INDEX COMPANY, COLUMBUS, OHIO
SOLD BY PHOTO COPY SUPPLY, MAULDIN, S. C.

FILE NUMBER DATE OF RECORD	MORTGAGEES FAMILY NAMES	GIVEN NAMES ABCDEFGH	GIVEN NAMES IJKLMNO	GIVEN NAMES PQRSTUVWXYZ	MORTGAGORS	BOOK	PAGE	Amount	BRIEF DESCRIPTION, LOCATION, ETC. (Not Warranted)
25114 June 9, 1989	Bank				<i>itd</i> Bernard H. Worthoetter	2010	113	30,000	Acres Sub. Lot 36 Jerrison Lane Terrace
25127 June 9, 1989	"	"	"	"	<i>itd</i> Roy Lee Cashwell Jr.	2010	129	30,000	Ave. Alta Vista Lot 25 Truett Ave + Fairview
25146 June 9, 1989	"	"	"	"	<i>itd</i> Harold Wayne Austill	2010	147	12,625	Meadows Lot 33 Rubewood Circle Mtn
25332 June 12, 1989	"	"	"	"	<i>itd</i> Charles J. Miles	2010	366	20,000	Kingsgate Lot 87 Kenilworth Dr
25559 June 13, 1989	"	"	"	"	<i>itd</i> Jeffery A. Reeves	2010	618	36,600	way. Lot 5 - 10.33 acres Ridge
26002 June 15, 1989	"	"	"	"	<i>itd</i> J. David Nelson Jr.	2010	962	40,000	Lot 129 Sugar Creek Ln
26003 June 15, 1989	"	"	"	"	<i>itd</i> Julius David Nelson	2010	966	75,000	Gardens pt Lot 133 Brook Glenn
26001 June 15, 1989	"	"	"	"	<i>itd</i> Lawson O. Brownell D.	2010	968	20,000	Lot 25 Brookside Forest
25980 June 15, 1989	"	"	"	"	<i>itd</i> Lawson O. Brownell P.	2010	971	15,000	Lot 11 Windfield Rd.
26034 June 15, 1989	"	"	"	"	<i>itd</i> Dennis R. Maynard	2010	993	105,000	Lot 32 Look Off Dr
26157 June 16, 1989	"	"	"	"	<i>itd</i> Dora Lee M. Wiesner	2011	187	300,000	Park Dr. A. Lot 28 Meyer Dr. Rockwood
26205 June 16, 1989	"	B B + J of South Carolina			<i>itd</i> Nine Jindal Associates	2011	219	79,500	2 lots Jindal Ave
26244 June 16, 1989	"	Branch Banking + Trust			<i>itd</i> John B. Wood	2011	262	386,600	Quail Hill Estate Lots 16 + 17-A Quail Hill Dr
26259 June 16, 1989	"	B B + J of South Carolina			<i>itd</i> Richard T. Drounall	2011	271	24,000	Lot 174 Mayo Dr Paramount Park
26499 June 19, 1989	"	Branch Banking + Trust			<i>itd</i> Richard Drounall	2011	271	24,000	Lot 188 Paramount Park also
26830 June 20, 1989	"	B B + J of South Carolina			<i>itd</i> William L. Magilly	2011	566	125,600	Lot 102 Dove Lane Kennedy Park
	"	B B + J of South Carolina			<i>itd</i> Theodore A. Manias	2011	966	12,500	Lot 104 Alpha Drive

INDIRECT or MORTGAGEE Index to Real Estate Mortgages — Greenville County, S. C.

42
()

REG. U. S. PAT. OFFICE *Chambers* County Indexes Since 1888 An Identifying Trade Mark

Open at Proper Tab according to First Letter or Letters of Name and refer to Buff Sub-Index sheet for page reference.

COTT FAMILY NAME INDEX No. 75 © 1949
MADE BY THE COTT INDEX COMPANY, COLUMBUS, OHIO
SOLD BY PHOTO COPY SUPPLY, MAULDIN, S. C.

FILE NUMBER DATE OF RECORD	MORTGAGEES FAMILY NAMES	GIVEN NAMES ABCDEFGHIJ	GIVEN NAMES KLMNO	GIVEN NAMES PQRSTUVWXYZ	MORTGAGORS	BOOK	PAGE	Amount	BRIEF DESCRIPTION, LOCATION, ETC. (Not Warranted)
26840 June 20, 1989	Bank				Roscoe Knoderes et al	2011	982	.00	Pl. V Lot 1-R Woodwind Townhouses
26840 June 20, 1989	"	"	"	"	Charles J. Moore et al	re record 2012	003	.00	Pl. + Book 16 D - pg 57 Pl. Tract 4 = 1.04 acres
"	"	"	"	"	"	re record 2012	003	.00	For Dingy Ave Mtg. Bk. 1971 - pg. 277
27002 June 21, 1989	"	"	"	"	Alfred G. Eckridge et al	2012	144	.00	Sec III Lot 174 Stonebank Dr. - Botany Woods
27370 June 23, 1989	"	"	"	"	Virgie L. Ballieu, Sr.	2012	507	.00	also 0.25 ACS Kelly Ave. lt old Nat'l Hwy 29 (Rutherford Rd)
27401 June 23, 1989	"	"	"	"	Mary M. Bates	2012	540	.00	Area .44 ACS, W. Poinsett St.
27413 June 23, 1989	"	"	"	"	Dale Barton, et al	2012	545	.00	Barton 2.7 ACS driveway for Dale + Tina
27405 June 23, 1989	"	"	"	"	Valentine Brothers Builders Inc.	2012	554	.00	In Mtg. Bk 1921 pg. 166 Release lot 14 Holly Trace Sub I
27830 June 27, 1989	"	"	"	"	Richard D. Love, et al	Re-Record 2013	12	.00	Sec. II for orig. rec Bk 2007 pg 503 Pl. Sts. 520 53 Brookside
28051 June 28, 1989	"	"	"	"	Patsy Y. Home Bruce	2013	281	.00	33 Briarwood Subd. pt lot 33 N. Lake Rd. also lot
28281 June 29, 1989	"	"	"	"	Mildred H. Moore	2013	575	.00	Bates 2. Lot M-S Main Rd + Hawkins Rd
28271 June 29, 1989	"	"	"	"	Dalton D. Genter	2013	580	.00	Survey for Dalton D. Genter 2.916 acm Plat Bk 16-L pg. 73
28315 June 29, 1989	"	"	"	"	James H. Watson et al	2013	633	.00	Lot 8 Hampshire Hills Sub
28502 June 30, 1989	"	"	"	"	Susan K. Mathews	2013	856	.00	Truck Rd Chick Spring 2. 1.10 acm Jaylawn Rd. + Brandy
28578 June 30, 1989	"	"	"	"	Thomas S. Zipe et al	2013	935	.00	Est. Sec B Lot 207 Shelburne Rd. Bowen
28861 July 3, 1989	"	"	"	"	Ann H. Martin	2014	325	.00	one Burial Cir Lots 18 + 18A Mountainview

INDIRECT or MORTGAGEE Index to Real Estate Mortgages — Greenville County, S. C.

REG. U. S. PAT. OFFICE *Chem-Lette* County Indexes Since 1888 An Identifying Trade Mark

Open at Proper Tab according to First Letter or Letters of Name and refer to Buff Sub-Index sheet for page reference.

COTT FAMILY NAME INDEX No. 75 © 1949
MADE BY THE COTT INDEX COMPANY, COLUMBUS, OHIO
SOLD BY PHOTO COPY SUPPLY, MAULDIN, S. C.

FILE NUMBER DATE OF RECORD	MORTGAGEES FAMILY NAMES	GIVEN NAMES ABCDEFGHIJ	GIVEN NAMES JKLMNOPQ	GIVEN NAMES RSTUVWXYZ	MORTGAGORS	BOOK	PAGE	Amount	BRIEF DESCRIPTION, LOCATION, ETC. (Not Warranted)
28862 July 3, 1989	Bank	Branch	Banking + Trust		Ann. H. Martin	2014	329	60,000	Lot 18 + 18 A Buist Cir
29188 July 5, 1989	"	"	"	"	J. Everett Adams ^{et al}	2014	761	415,000	16.9 acres Sunny for Walter Arnold Batson also right of way + easement
29330 July 6, 1989	"	"	"	"	Charlotte W. Hughey	2014	907	35,000	Highland Terrace Lot 23 Hillcrest blc
29604 July 7, 1989	"	"	"	"	Larry Edwards	2015	263		Mtg on Bl. 2007pg 567 + Bl. 2010pg 495 Subordination Agreement for
29606 July 7, 1989	"	"	"	"	Constance Edwards	2015	264	250,000	Henderson Trch + right-of-way 17.6 acres Partridge Lane +
29634 July 10, 1989	"	"	"	"	Jerry L. Taylor	2015	274	122,250	Sec II Lot 24 Pebblerock Pt IV
29631 July 10, 1989	"	"	"	"	Don L. Kristinik ^{et al}	2015	280	144,000	Lot 12 Stone Creek
29849 July 10, 1989	"	"	"	"	John H. McDaniel ^{III}	2015	537		204 mty see Bl. 1949pg 414 Release Lot 3 Saluda Downs
29848 July 10, 1989	"	BB + J of South Carolina			Smith + Steele Builders, ^{inc}	2015	536		Release Lots 25, 26, 27 + 28
"	"	"	"	"	"	2015	536		Cunningham Pt Cunningham West Pt I for Mtg on Bl. 1957pg 861
29912 July 11, 1989	"	Branch	Banking + Trust Co		Carol Linda Popen	2015	597	125,000	Huntington Butler Jr. Lot 36 Huntington Court
29911 July 11, 1989	"	Branch	Banking + Trust Co		J. Arthur Dunlap Jr	2015	603	125,000	Chanticleer Sub. Sect Lot 81 East Seven Oaks Dr
30163 July 12, 1989	"	Branch	Banking + Trust Co.		Dary H. Jones ^{et al}	2015	814	65,019	Terace Lots 17, 19 + 21 Altamont
30256 July 12, 1989	"	Branch	Banking + Trust Co.		John Wayne Turner ^{et al}	2015	941	15,500	S'ville Lot 41 Westwood South
30263 July 12, 1989	"	BB + J. of South Carolina			Rolf D. Garrison	2015	947	12,800	Judson Mill Village Lot 34 Seventh St Sec 4

INDIRECT or MORTGAGEE Index to Real Estate Mortgages — Greenville County, S. C.

42

REG. U. S. PAT. OFFICE *Charmotte* County Indexes Since 1888 An Identifying Trade Mark

☞ Open at Proper Tab according to First Letter or Letters of Name and refer to Buff Sub-Index sheet for page reference.

COTT FAMILY NAME INDEX No. 75 © 1949
MADE BY THE COTT INDEX COMPANY, COLUMBUS, OHIO
SOLD BY PHOTO COPY SUPPLY, MAULDIN, S. C.

()

FILE NUMBER DATE OF RECORD	MORTGAGEES FAMILY NAMES	GIVEN NAMES ABCDEFGHIJ	GIVEN NAMES KLMNO	GIVEN NAMES PQRSTUVWXYZ	MORTGAGORS	BOOK	PAGE	Amount	BRIEF DESCRIPTION, LOCATION, ETC. (Not Warranted)
30097 July 12, 1989	Bank		Branch Banking & Trust		Bennington Corp	2015	742		mtg on Bl 1985 pg 481 Release Lot 6 Bennington Jct
30208 July 12, 1989	"	"	"		Bennington Corp	2015	866		mtg on Bl 1985 pg 481 Release Lot 2 Bennington Jct
30119 July 12, 1989	"	"	"		Marian J. de France	2015	787	60,000	Lot 58 Pine Brook Jct
30218 July 12, 1989	"	"	"		Bridwell Land Co Inc	Remond 2015	875	255,000	3.9 acres Mauldin Bridge Rd
"	"	"	"		"	Remond 2015	875		10.8 acres Rutherford Rd 2 parcels also tract also 17.8 acres Demmon
"	"	"	"		"	Remond 2015	875		Rd also tract also 20.3 acres line tract. Jct mtg on Bl
"	"	"	"		"	Remond 2015	875		2005 pg 343
30495 July 14, 1989	"	"	"		W. Scott Van Stenburg	2016	191	44,000	Meadows Lot 24 Mauldin Trch Mauldin
30669 July 14, 1989	"	"	"		Thomas R. Strange, Jr	2016	372	325,000	Chick Springs Jct. Tracts 1 + 2 Wade Hampton Blvd
30834 July 17, 1989	"	"	"		Jimmey B. Fuller	2016	580	12,000	Rd 3.00 acres New Harrison Bridge
30737 July 17, 1989	"	"	"		Smith & Steele Bldg Inc	2016	419		Release Lot 1, 2, 3 + 4
"	"	"	"		"	2016	419		Cunningham Ct Ph II Jct mtg see Bl 1957 pg 861
31032 July 18, 1989	"	"	"		William E. Smith	2016	807	50,000	Lot 3 1/2 pt Lot 2 Postiger Place
31153 July 18, 1989	"	"	"		Bruce A. Brown	2016	920	18,800	4.67 acres Spelton Rd.
31183 July 19, 1989	"	"	"		Bert A. Godfrey	2016	946	19,000	pt Lot 3 Congress St
31318 July 19, 1989	"	"	"		Nelly J. Gorden	2017	87	21,000	Lot 29 Pleasantburg Jct

INDIRECT or MORTGAGEE Index to Real Estate Mortgages — Greenville County, S. C.

REG. U. S. PAT. OFFICE *Chas. McColl* County Indexes Since 1888 An Identifying Trade Mark

Open at Proper Tab according to First Letter or Letters of Name and refer to Buff Sub-Index sheet for page reference.

COTT FAMILY NAME INDEX No. 75 © 1949
MADE BY THE COTT INDEX COMPANY, COLUMBUS, OHIO
SOLD BY PHOTO COPY SUPPLY, MAULDIN, S. C.

FILE NUMBER DATE OF RECORD	MORTGAGEES FAMILY NAMES	GIVEN NAMES ABCDEFGHIJ	GIVEN NAMES KLMNO	GIVEN NAMES PQRSTUVWXYZ	MORTGAGORS	BOOK	PAGE	Amount	BRIEF DESCRIPTION, LOCATION, ETC. (Not Warranted)
31340 July 19, 1989	Bank				<i>et al</i> Harmukh M. Amin	2017	111	.00 20,000	Harquin Ct Lot 202 Heritage Lakes 89-2431
31427 July 20, 1989	"	"	"	"	<i>et al</i> SC Gen. Pts. Travelers Rest Associates, a	✓	✓	✓	Figures - 8.08 ac. U.S. Hwy #25
31342 July 20, 1989	"	"	"	"	Eugene Crook	2017	115	.00 369,000	Parcel 1 = 5 acres Hartington Rd. Parcel 2 = 13.04 acres Hartington Rd. less 1.66 acres
"	"	"	"	"	"	2017	115		
"	"	"	"	"	"	2017	115		
31410 July 20, 1989	"	"	"	"	<i>et al</i> William David Dunn	2017	19.3	.61 9,255	Lot 23 Mellon St U.S. Hwy 25
31444 July 20, 1989	"	"	"	"	<i>et al</i> Travelers Rest Assoc. a.s.c.	2017	210	.00 2,650,000	8.08 acres Montage Rd. KVI Jct Hwy on Bk 2011 ps 982
31441 July 20, 1989	"	"	"	"	<i>et al</i> Russell Knodner	Remod 2017	227	.00 47,500	Lot 1-R Woodwind Townhouses Batany Woods Sec VII
31533 July 20, 1989	"	"	"	"	Julius B. Aiken Jr.	2017	295	.00 20,000	Lot 343 Cherokee Dr Stone Is.
31977 July 21, 1989	"	"	"	"	<i>et al</i> Dalton A. Bunter	2017	720	.00 482,000	Tract 1 = 27.10 acres Ray Rd.
31979 July 21, 1989	"	"	"	"	<i>et al</i> Stanley W. Sheftall Jr.	2017	722	.00 134,000	Pt Lots 26+27 Augusta Park
31978 July 21, 1989	"	"	"	"	<i>et al</i> Gordon H. Taylor	2017	724	.00 15,000	Lot 5 Brushy Creek Ridge Mtg on Bk 1927 ps 502
132284 July 24, 1989	"	"	"	"	Jewner B. Johnson Co. Inc.	2018	084		Release Lot 40 Poplar Ridge Tr
32414 July 25, 1989	"	"	"	"	<i>et al</i> Carolina Plating + Stamping	Remod 2018	295	.47 77,015	Jct Hwy on Bk 1986 ps 813 3 Lots White Horse Rd.
32556 July 25, 1989	"	"	"	"	L. David Pruitt	2018	417	.00 53,025	Sec II Lot 243 Del Norte Este
32569 July 25, 1989	"	"	"	"	Sarah W. Paul	2018	431	.00 33,000	Lots Lot 96 Kay Dr Belmont

INDIRECT or MORTGAGEE Index to Real Estate Mortgages — Greenville County, S. C.

REG. U. S. PAT. OFFICE *Chas. McKee* County Indexes Since 1888 An Identifying Trade Mark

Open at Proper Tab according to First Letter or Letters of Name and refer to Buff Sub-Index sheet for page reference.

COTT FAMILY NAME INDEX No. 75 © 1949
MADE BY THE COTT INDEX COMPANY, COLUMBUS, OHIO
SOLD BY PHOTO COPY SUPPLY, MAULDIN, S. C.

42
()

FILE NUMBER	MORTGAGEES FAMILY NAMES	GIVEN NAMES ABCDEFGHIJ	GIVEN NAMES KLMNO	GIVEN NAMES PQRSTUVWXYZ	MORTGAGORS	BOOK	PAGE	Amount	BRIEF DESCRIPTION, LOCATION, ETC. (Not Warranted)
DATE OF RECORD									
32768 July 26, 1989	Bank				CPM Enterprises a S. C. Pts	2018	617	255,000	Lot 3 Eastway St
32777 July 26, 1989	"				Mary E. Patterson	2018	629	30,300	Lot near St
32995 July 27, 1989	"				William S. Magilly	2018	859	125,600	see Bk 2011 pg 566 Lot 102 Bone Run Jct Mtg
33105 July 28, 1989	"				The Harmon Family Pts	2018	970	30,000	Magi Lamps Lots 6, 7, 8 + 9 propg Maggie
33121 July 28, 1989	"				Thomas R. Strange Jr.	2018	997	200,000	28.04 acrs St Mark Rd
33116 July 28, 1989	"				Charles J. Wright	2019	74	60,000	6.63 acrs Pennington Rd
33304 July 31, 1989	"	B B + J. of South Carolina			Barbara Jung	2019	315	52,000	Lot 190 Oakcrest Ave 2
33433 July 31, 1989	"	Branch Banking + Trust Co.			John J. Stamp	2019	388	10,000	Lot 92 plat Bk 09 pg 129 Height
33660 Aug 1, 1989	"	Branch Banking + Trust Co.			Emmett K. Bearden, Jr.	2019	833	35,000	Lot 10 Water Ave. Pickwick Ave + Millman St. Mt Daniel Heights
33819 Aug 1, 1989	"	Branch Banking + Trust Co.			Thomas W. Smith	2019	995	110,000	Lots 68 + 69 + pt lot 67 Belmont Jct Mtg see Bk 1985 pg 481
33820 Aug 1, 1989	"	Branch Banking + Trust Co.			Bennington Corp	2020	030		Release Lot 47 Bennington
34040 Aug 2, 1989	"	Branch Banking + Trust Co.			Patrick O. Culbertson	2020	314	20,000	Lot 73 Botany Woods Sec II Mtg see Bk 1882 pg 365
34077 Aug 2, 1989	"	Branch Banking + Trust Co.			Ashford Partnership	2020	368		Release Lot 31 Ashford Sec
34251 Aug 3, 1989	"	Branch Banking + Trust Co.			Farmco, a S. C. Gen Pts	2020	640	70,700	2.62 acrs Plat Bk 8-M Pg 35 + right, title + interest in + to private road + 2.01 acrs + 7.34 acrs
"	"	"	"	"	"	2020	640		
"	"	"	"	"	"	2020	640		
"	"	"	"	"	"	2020	640		

INDIRECT or MORTGAGEE Index to Real Estate Mortgages — Greenville County, S. C.

REG. U. S. PAT OFFICE *Chas. McCott* County Indexes Since 1888 An Identifying Trade Mark

Open at Proper Tab according to First Letter or Letters of Name and refer to Buff Sub-Index sheet for page reference.

COTT FAMILY NAME INDEX No. 75 © 1949
MADE BY THE COTT INDEX COMPANY, COLUMBUS, OHIO
SOLD BY PHOTO COPY SUPPLY, MAULDIN, S. C.

FILE NUMBER DATE OF RECORD	MORTGAGEES FAMILY NAMES	GIVEN NAMES ABCDEFGHIJ	GIVEN NAMES KLMNO	GIVEN NAMES PQRSTUVWXYZ	MORTGAGORS	BOOK	PAGE	Amount	BRIEF DESCRIPTION, LOCATION, ETC. (Not Warranted)
34504 Aug 4 1989	Bank				Arthur McDowell	2020	877	.00 8,910	also strip Lot 19 plat Bk 4 pg 135
34402 Aug 4 1989	"	"	"	"	D. J. B. Partnership a.s.c. <i>Ben Pto</i>	2020	783		Release parcels known as Common areas of Daniel Ct less property on aforementioned plat as Daniel Ct & prop. on plat known as Cross-hatched
"	"	"	"	"	"	2020	783		
"	"	"	"	"	"	2020	783		
34618 Aug 7 1989	"	"	"	"	Arthur Wayne Bice <i>etal</i>	2021	065	.00 85,405	Amulusion Trail Lot 156 Heritage Lake Sub
34661 Aug 7 1989	"	"	"	"	David H. York	2021	210	.00 58,000	Lot 13 Traptation Area Sec. F 201 mty see Bk 1985 pg 481
34712 Aug 7 1989	"	"	"	"	Bennington Corp	2021	256		Release Lot 48 Bennington
35062 Aug 8 1989	"	"	"	"	Robert E. Halder <i>etal</i>	2021	421	.00 20,000	Poinsettia Sec 4 Lot 199 South Almond Dr
35103 Aug 8 1989	"	"	"	"	James H. Baywell <i>etal</i>	2021	482	.00 9,200	2.5 acres plat Bk 17-m pg 3
35127 Aug 8 1989	"	"	"	"	Walter R. Guster <i>etal</i>	2021	510	.00 25,000	27.10 acres Ray Road Woodland Ln also easment
35123 Aug 8 1989	"	"	"	"	David R. Martin <i>etal</i>	2021	476		Release pt lots 14+15 also int roadway also int drain field easment 201 mty see Bk 1974 pg 194
"	"	"	"	"	"	2021	476		
"	"	"	"	"	"	2021	476		
35292 Aug 9 1989	"	"	"	"	James H. Watson <i>etal</i>	2021	689	.00 52,000	For orig mty see Bk 2013 pg 633 Lot 8 Hampshire Hills Sub
35326 Aug 9 1989	"	"	"	"	Jerry W. Andrews <i>Ad</i>	2021	735	.00 18,000	Zane Henderson Joint Lot 34 Dahlglenn Ave + Blenda
35208 Aug 9 1989	"	"	"	"	John H. McDaniel, III	2021	597		Mty see Bk 1949 pg 414 Release Lot 13 Saluda Down Ln

INDIRECT or MORTGAGEE Index to Real Estate Mortgages — Greenville County, S. C.

REG. U. S. PAT. OFFICE *ChamCott* County Indexes Since 1888 An Identifying Trade Mark

Open at Proper Tab according to First Letter or Letters of Name and refer to Buff Sub-Index sheet for page reference.

COTT FAMILY NAME INDEX No. 75 © 1949
MADE BY THE COTT INDEX COMPANY, COLUMBUS, OHIO
SOLD BY PHOTO COPY SUPPLY, MAULDIN, S. C.

42
()

FILE NUMBER	MORTGAGES FAMILY NAMES	GIVEN NAMES ABCDEFGH	GIVEN NAMES IJKLMNO	GIVEN NAMES PQRSTUVWXYZ	MORTGAGORS	BOOK	PAGE	Amount	BRIEF DESCRIPTION, LOCATION, ETC. (Not Warranted)
DATE OF RECORD									
35526 Aug 10, 1989	Bank				Branch Banking + Trust				
35596 Aug 10, 1989	"				Branch Banking + Trust				
35730 Aug 11, 1989	"				Branch Banking + Trust				
35791 Aug 11, 1989	"	BB + J of South Carolina			Branch Banking + Trust				
35966 Aug 14, 1989	"				Branch Banking + Trust				
35997 Aug 14, 1989	"				Branch Banking + Trust				
36244 Aug 15, 1989	"				Branch Banking + Trust				
36353 Aug 16, 1989	"				Branch Banking + Trust				
36348 Aug 16, 1989	"				Branch Banking + Trust				
36464 Aug 16, 1989	"				Branch Banking + Trust				
36514 Aug 16, 1989	"				Branch Banking + Trust				
36510 Aug 16, 1989	"				Branch Banking + Trust				
36653 Aug 17, 1989	"				Branch Banking + Trust				
36651 Aug 17, 1989	"				Branch Banking + Trust				
36767 Aug 17, 1989	"				Branch Banking + Trust				

42
()

Aug 2 2019 Mtg see Bk 1921 pg 166
Release Lot 88 Holly Trace
see Bk 1959 Pg. 238

Assumption Agreement For Mtg

Jack S. Billingsley
2022 095 286,000 Lot 27 "Schwinn at Cleveland"

Ref. D. Davison
2022 115 14,400 Jackson Mills Village
Lot 64 Eleventh St. Sec 5

Buell G. Lawrence
2022 366 Subordination of Mtg in Bk
1926 pg 666 to right of way in
Wald Bk. 1365 pg 868

2022 366

Aug 2 2019 Mtg see Bk 1921 pg 166
Release Lot 80 Holly Trace

Kenneth D. Saville
2022 637 45,450 Kenneth D. + Sharon P. Saville
22.4 acres survey for James W.
Mauldin also Lot 77

R.C. Jones
2022 806 300,000 1.03 acres Old Mill Rd
Ridge

Guy A. Mitchell
2022 832 65,000 Lot 9 Janice Ct Janice

Blane W. Rigley Jr.
2022 942 17,500 Joe Lewis Ave
Lot 14 Arnold Place

J. James LeGrand
2022 982 30,000 Lot 193 Old Waste Ests.
Bk 2017 pg 720 + Bk 2021 pg 510

Halton D. Genter
2022 992 Subordination For Mtg see

Bregory Z. Ayre
2023 126 60,000 Lot Popper Mountain Bk.
Sec 2

Wilbur J. Nunn
2023 133 25,000 Lot 32 Randy An Edwards Trust

Margaret J. Dacko
2023 239 25,000 Northwood Sec. 2
Lot 21 Bendingwood Trile

INDIRECT or MORTGAGEE Index to Real Estate Mortgages — Greenville County, S. C.

REG. U. S. PAT. OFFICE *Chas. McCall* County Indexes Since 1888 An Identifying Trade Mark

 Open at Proper Tab according to First Letter or Letters of Name and refer to Buff Sub-Index sheet for page reference.

COTT FAMILY NAME INDEX No. 75 © 1949
MADE BY THE COTT INDEX COMPANY, COLUMBUS, OHIO
SOLD BY PHOTO COPY SUPPLY, MAULDIN, S. C.

FILE NUMBER DATE OF RECORD	MORTGAGEES FAMILY NAMES	GIVEN NAMES ABCDEFGHIJ	GIVEN NAMES JKLMNOPQ	GIVEN NAMES RSTUVWXYZ	MORTGAGORS	BOOK	PAGE	Amount	BRIEF DESCRIPTION, LOCATION, ETC. (Not Warranted)
36768 Aug 17, 1989	Bank	Branch Banking			<i>atd</i> William D. Kilmore	2023	247	60,000	Strathmore Zot 5 Strathmore Dr
36594 Aug 17, 1989	"	BB + J South Carolina			<i>inc.</i> Smith + Steele Builders	2023	70		PH III For Mtg au Bk 1957 pg. 861 Release Zote 23 + 24 Corbin Court
36590 Aug 17, 1989	"	BB + J South Carolina			<i>inc.</i> Smith + Steele Builders	2023	71		PH. II For Mtg au Bk 1957 pg. 861 Release Zote 5 + 6 Corbin Court
36982 Aug 18, 1989	"	Branch Banking + Trust			<i>atd</i> William E. Jones	2023	448	25,000	Zot 1 Cedar Lane Rd + St. Ward 2
36992 Aug 18, 1989	"	Branch Banking + Trust			Ronald W. Reed	2023	450	105,000	Zeast Masley + Pettigrew
37023 Aug 18, 1989	"	Branch Banking + Trust			<i>atd</i> Thomas P. James	2023	475	70,000	10.53 acres Butler Dr
37133 Aug 21, 1989	"	Branch Banking + Trust			George Z. Carpenter	2023	652	35,350	Zot 1 Turton St.
37223 Aug 21, 1989	"	Branch Banking + Trust			<i>atd</i> James H. Parsons, III	2023	740	30,000	Zot 48 Brookside Forest Sub Ph 1-A. For Mtg per Bk 1994 p. 188
37045 Aug 21, 1989	"	Branch Banking + Trust			Bush Properties Inc	2023	517		Release Lot 62 River Walk
37391 Aug 22, 1989	"	Branch Banking + Trust			<i>atd</i> Zinton B. Puckett	2023	979		Release Parcel 1 - Zot Pelham Rd Parcel 2 - 0.85 acre Crystal Springs Rd. For Mtg au Bk 2508 pg 328
" "	"	"	"	"	"	2023	979		Hills Sec III
37664 Aug 23, 1989	"	Branch Banking + Trust			<i>atd</i> Michael D. Burdige	2024	253	31,000	Zot 119 Lorington Rd Northwood
37721 Aug 23, 1989	"	Branch Banking + Trust			<i>atd</i> M. James Fox	2024	299	105,000	Pine Estate Zot 1-A Sacramento Circle Drive
37877 Aug 24, 1989	"	Branch Banking + Trust			David H. York	Re record 2024	459	58,000	Sec 7 Zot 13 Craftstone Acres Rd
37971 Aug 24, 1989	"	Branch Banking + Trust			<i>atd</i> Hansel Phillips Eva H. Robinson	2024	541	50,000	0.98 acres Mountain Creek
38020 Aug 24, 1989	"				Eva H. Ballard	2024	618	5,378	Dunklin Sp. Trail Oak Hill Rd

INDIRECT or MORTGAGEE Index to Real Estate Mortgages — Greenville County, S. C.

REG. U. S. PAT. OFFICE *Chambers* County Indexes Since 1888 An Identifying Trade Mark

Open at Proper Tab according to First Letter or Letters of Name and refer to Buff Sub-Index sheet for page reference.

COTT FAMILY NAME INDEX No. 75 © 1949
MADE BY THE COTT INDEX COMPANY, COLUMBUS, OHIO
SOLD BY PHOTO COPY SUPPLY, MAULDIN, S. C.

()

FILE NUMBER	MORTGAGEES	GIVEN NAMES	GIVEN NAMES	GIVEN NAMES	MORTGAGORS	BOOK	PAGE	Amount	BRIEF DESCRIPTION, LOCATION, ETC. (Not Warranted)
DATE OF RECORD	FAMILY NAMES	ABCDEFGHIJ	LJKLMNO	PQRSTUVWXYZ					
38169 Aug 25, 1989	Bank				William Z. Duwall <i>et al</i>	2024	777	.00 80,000	Country Estate Sub I Lot 195 & pt lot 194 Carolina Way
38168 Aug 25, 1989	"	"	"	"	William Z. Duwall <i>et al</i>	2024	781	.00 16,000	Country Estate Sub I Lot 193 & pt lot 194 Carolina Way
38179 Aug 25, 1989	"	"	"	"	Stephen D. Robinson <i>et al</i>	2024	790	.00 10,000	Dr Lot 62 Drive Dr Rt. Drive
38307 Aug 28, 1989	"	"	"	"	Robert E. Long <i>et al</i>	2024	914	.00 8,500	Dr James St Ext. pt lots 10, 11 + 12 Hillcrest
38391 Aug 28, 1989	"	"	"	"	Lewie A. Miller jr.	2125	010	.00 70,000	1.74 acres Skipton Dr
38496 Aug 28, 1989	"	"	"	"	Robert G. Parish <i>et al</i>	2025	204	.00 105,000	Lot 40 Meadowbrook
38616 Aug 29, 1989	"	"	"	"	Willie J. Dover <i>et al</i>	2025	234	.00 5,000	Pine St lots 11 + 12 Nibbottown #2
38713 Aug 29, 1989	"	"	"	"	Michael Z. Byrn <i>et al</i>	2025	344	.00 80,700	3.3 acres Plot Bk 17 m pg. 68
38808 Aug 29, 1989	"	"	"	"	John P. Besty jr. <i>et al</i>	2025	448	.00 10,000	Powderhorn map 1 Sec 4 Lot 194 Appomattox Dr
38809 Aug 29, 1989	"	"	"	"	E. Perry Edwards <i>et al</i>	2025	452	.00 120,000	Auger Creek map 2 Sec 3 Lot 752 South Wingfield Rd
39050 Aug 30, 1989	"	"	"	"	R. Marie McCoy <i>et al</i>	2025	747	.00 400,000	Batany Woods Lot 171 Stonebrook Dr
39003 Aug 30, 1989	"	"	"	"	Willow Pond Joint Venture	2025	645	.00 65,800	Parcel C also tract also rights 2.48 acres Graystone II to roadway & easement
38958 Aug 30, 1989	"	"	"	"	"	2025	645		
39109 Aug 31, 1989	"	"	"	"	Roger E. Babb	2025	609	.00 15,000	Lot 83 Holly Lane Ph III Sec 1
39174 Aug 31, 1989	"	"	"	"	Sh Phillip D. Kleiss <i>et al</i>			.00	Butler Dr
	"	"	"	"	Phillip Kleiss	2025	814	.00 18,000	Lot 3 Oak Creek Sub. S.C. Hwy 14
	"	"	"	"	Thomas P. Farrell <i>et al</i>	2025	901	.00 200,000	10.53 acres Butler Dr

INDIRECT or MORTGAGEE Index to Real Estate Mortgages — Greenville County, S. C.

REG. U. S. PAT. OFFICE *ChamCott* County Indexes Since 1888 An Identifying Trade Mark

Open at Proper Tab according to First Letter or Letters of Name and refer to Buff Sub-Index sheet for page reference.

COTT FAMILY NAME INDEX No. 75 © 1949 MADE BY THE COTT INDEX COMPANY, COLUMBUS, OHIO SOLD BY PHOTO COPY SUPPLY, MAULDIN, S. C.

FILE NUMBER DATE OF RECORD	MORTGAGEES FAMILY NAMES	GIVEN NAMES ABCDEFGH	GIVEN NAMES IJKLMNO	GIVEN NAMES PQRSTUWXYZ	MORTGAGORS	BOOK	PAGE	Amount	BRIEF DESCRIPTION, LOCATION, ETC. (Not Warranted)
39615 Sept 1, 1989	Bank	Branch Banking & Trust			Matthew A. Ellenburg	2026	435	4,250 ^{.00}	Lot 4 = 2.07 acres Barnwell Rd.
39634 Sept 1, 1989	"	"	"	"	Ronald L. Chastain ^{et al}	2026	483	150,000 ^{.00}	Down Ests Sec C-1 Lot 30 Stonehaven Dr.
39932 Sept 5, 1989	"	"	"	"	Thomas M. Wellons	2026	781		Release Unit A + Unit B 862 South Pleasantburg Hwy Prop. Reg In Mtg on PA 1919 pg 76
" "	"	"	"	"	"	2026	781		
40178 Sept 6, 1989	"	"	"	"	Joe W. Hiller, Jr.	2027	63	100,000 ^{.00}	Lot Altamont Rd
40387 Sept 7, 1989	"	"	"	"	Up Country Bldg & Dev ^{Inc.}	2027	284	92,000 ^{.00}	Lot 20 Bethel Grove
40334 Sept 7, 1989	"	"	"	"	J & J Enterprises Inc.	2027	202		Sec 1. 201 Mtg on Blk 1972 pg 797 Release Lot 6 Fairview Place
40854 Sept 8, 1989	"	B&J of South Carolina			Cardinal Graphics Corp.	✓	✓	✓	89-3049 Haywood Apartments dtd Pictures - 547 Haywood Rd. Record books
40569 Sept 8, 1989	"	Branch Banking + Trust Co.			Robert Earl Swan ^{et al}	2027	491	7,600 ^{.00}	W + Betty Purrier Plot Bk 12-2 pg 13 Lot 5 = 1.15 acres Survey for Ralph
40659 Sept 8, 1989	"	"	"	"	Reid A. Mc Cartin ^{et al}	2027	590	160,000 ^{.00}	Truck Map 1 Sec. I Lot 286 Silver Creek Rd Sugar
40664 Sept 8, 1989	"	"	"	"	John H. McDaniel, III ^{et al}	2027	598		3 on Mtg on Blk 1949 pg 714 Release Lot 9 Solube House
40883 Sept 11, 1989	"	B B + J.			Erd C. McDaniel	2027	869	18,685 ^{.00}	Sec 6 Third St Lot 88 Jackson Mills Village
40907 Sept 11, 1989	"	Branch Banking + Trust			Barry Meness	2027	883	30,918 ^{.38}	Lots 42 + 43 Paris View Dr
40908 Sept 11, 1989	"	Branch Banking + Trust			Douglas Jester ^{et al}	2027	897	40,000 ^{.00}	Lot 13 Annette Dr + Conway
41024 Sept 12, 1989	"	"	"	"	Joe D. Dibson ^{et al}	2028	73	25,000 ^{.00}	Sec. III Chick Springs Sp. Wilmington Rd. Lot 164 Chantilly Dr. Botany Woods
41068 Sept 12, 1989	"	"	"	"	James J. Powell ^{et al}	2028	110	108,000 ^{.00}	Rd. Sugar Creek Map 1 Sec II Lot 50 Sweetwater Rd + Sugar Creek

INDIRECT or MORTGAGEE Index to Real Estate Mortgages — Greenville County, S. C.

REG. U. S. PAT OFFICE *Chambliss* County Indexes Since 1888 An Identifying Trade Mark

☞ Open at Proper Tab according to First Letter or Letters of Name and refer to Buff Sub-Index sheet for page reference.

COTT FAMILY NAME INDEX No. 75 © 1949
MADE BY THE COTT INDEX COMPANY, COLUMBUS, OHIO
SOLD BY PHOTO COPY SUPPLY, MAULDIN, S. C.

()

FILE NUMBER DATE OF RECORD	MORTGAGEES FAMILY NAMES	GIVEN NAMES ABCDEFGH	GIVEN NAMES IJKLMNO	GIVEN NAMES PQRSTUVWXYZ	MORTGAGORS	BOOK	PAGE	Amount	BRIEF DESCRIPTION, LOCATION, ETC. (Not Warranted)
41285 Sept. 13, 1989	Bank	BB & J of SC			Inc. Collections of Oriental Rug				89-3088 Kirby Quinn Furniture - 1237 N. Main St. - Record owner
41303 Sept 13, 1989	"	Branch Banking + Trust			William E. Smith	2028	437	50,000	Remond 2nd Mtg see Blk 2016 pg 807 Lot 3 + pt Lot 2 Prestige Place
41436 Sept 14, 1989	"	Branch Banking + Trust			Dale B. Crawford	2028	566	165,000	Rd Lots 44 + 45 Easley Bridge
41454 Sept 14, 1989	"	Branch Banking + Trust			Laurence J. Gonsella	2028	589	130,000	Play Prop Reg. Bldg 2 Unit 5 Pettigrew Place
41478 Sept 14, 1989	"	Branch Banking + Trust			Boyd A. Heath	2028	624	24,500	Lot 23 plat Blk H pg 159
41507 Sept 14, 1989	"	Branch Banking + Trust			Joyce D. James	2028	647	25,000	Civ. Tract 6 = 5.22 acres Shagbark
41734 Sept. 15, 1989	"	BB + J			William A. McZellon	2028	825	25,062	Lot 87 Oakview Sub. Sec. IV
41635 Sept 15, 1989	"	Branch Banking + Trust Co			Ken D. Spencer	2028	730	150,000	Lot 33 Valley Oaks
41857 Sept 18, 1989	"	Branch Banking + Trust Co.			Forest Acres Assoc	2028	968	62,500	Lot 62 Forest Acres Sub. II
41968 Sept 18, 1989	"	Branch Banking + Trust Co.			a.s.c. Gen Pts Thomas Land Co.	2029	069	25,000	Lot 4 Oak Crest
41967 Sept 18, 1989	"	Branch Banking + Trust Co.			a.s.c. Gen Pts Thomas Land Co.	2029	071	25,000	Lots 9, 10 + 12 Oak Crest
41963 Sept 18, 1989	"	Branch Banking + Trust Co.			L. Mitchell Gault	2029	084	60,000	Lots 7 + 8 Olive St
42118 Sept. 19, 1989	"	BB & J of South Carolina			Lask Industrial				89-3132 Eugene Creek - 2 Task Ct Furniture - Dekker Task Ind. Record owner
42147 Sept. 19, 1989	"	Branch Banking + Trust Co.			Alexander J. Edmonds	2029	255	55,000	Estate Lot 4 Jamestown Dr. Pelham
42260 Sept 19, 1989	"	Branch Banking + Trust Co.			Gordon H. Taylor	2029	391	61,000	Brushy Creek Ridge Sub
42259 Sept 19, 1989	"	Branch Banking + Trust Co.			Gordon H. Taylor	2029	395		Lot 5 Brushy Creek Ridge see Blk 2017 pg 724 + Blk 2029 pg 391 Subordination Agreement for Mtg

INDIRECT or MORTGAGEE Index to Real Estate Mortgages — Greenville County, S. C.

REG. U. S. PAT. OFFICE *Chambers* County Indexes Since 1888 An Identifying Trade Mark

 Open at Proper Tab according to First Letter or Letters of Name and refer to Buff Sub-Index sheet for page reference.

COTT FAMILY NAME INDEX No. 75 © 1949
MADE BY THE COTT INDEX COMPANY, COLUMBUS, OHIO
SOLD BY PHOTO COPY SUPPLY, MAULDIN, S. C.

FILE NUMBER DATE OF RECORD	MORTGAGEES FAMILY NAMES	GIVEN NAMES ABCDEFGH	GIVEN NAMES IJKLMNO	GIVEN NAMES PQRSTUVWXYZ	MORTGAGORS	BOOK	PAGE	Amount	BRIEF DESCRIPTION, LOCATION, ETC. (Not Warranted)
42302 Sept 20, 1989	Bank				McWale a Gen Pk	2029	432	100,000	3.85 acres Old Augusta Rd
42372 Sept 20, 1989	"	"	"	"	James Daniel Page	2029	476	55,000	Lot 8 Pittman Cir
42457 Sept 20, 1989	"	"	"	"	Florethick Lee B Spikes ^{et al}	2029	566	15,000	Lot Buncombe Rd
42471 Sept 20, 1989	"	"	"	"	Russell E. Ballentine	2029	612	65,000	Lot Pennington Pt Plots Augusta Pt also
42526 Sept 21, 1989	"	"	"	"	Pinchney Construction Inc	2029	698	40,000	Shantilly Court Lot 48 Golden Wings Way
42853 Sept 22, 1989	"	"	"	"	Linda P. Crawford	2030	46	25,250	Meadow Kn also motel home Tract 9 = 0.9 acres
42856 Sept 22, 1989	"	"	"	"	D. Baird Montgomery	2030	50	17,000	Lot 29 Oak Meadows
42864 Sept 22, 1989	"	BB + J. of S. C.			Jeddie A. Garrison	2030	48	12,200	Norwood 2 lots Lot 1 + 2 Main St
42948 Sept 25, 1989	"	"	"		Pygmalion	✓	✓	✓	89-3200 Orchard Pl. Shop Pls - Deltar - Pygmalion Futures - 90 Orchard Pl. Dr. Record owner
42997 Sept 25, 1989	"	Branch Banking + Trust Co.			Athas John Pistolis ^{et al}	2030	196	25,000	Work Sec III Lot 132 Shantilly Court Pitney
43200 Sept 26, 1989	"	Branch Banking + Trust Co.			Kenneth W. Dempsey	2030	400	10,000	Lot Blakely Dr Lot 75 Verdian Estate lease
43211 Sept 26, 1989	"	Branch Banking + Trust Co.			Lucy S. Abucumbie	2030	433	4,500	5 acres Crawford Rd
43249 Sept 26, 1989	"	Branch Banking + Trust Co.			Philip G. Temple ^{et al}	2030	478	25,000	Ac 3 Lot 128 Wellington Green
43478 Sept 27, 1989	"	BB + J of South Carolina			Burgin Body Shop, Inc.	✓	✓	✓	89-3235 Futures - 854 Buncombe St.
43369 Sept 27, 1989	"	Branch Banking + Trust Co.			David R. Martin ^{et al}	2030	634	40,554	Lot 18 = 5.02 acres Oak Meadows
43428 Sept 27, 1989	"	Branch Banking + Trust Co.			Kenneth E. Davis ^{et al}	2030	712	15,500	Sec III Mauldin Lot 70 Rosewash Circle Peachtree

INDIRECT or MORTGAGEE Index to Real Estate Mortgages — Greenville County, S. C.

REG. U. S. PAT. OFFICE *Chas. McCall* County Indexes Since 1888 An Identifying Trade Mark

 Open at Proper Tab according to First Letter or Letters of Name and refer to Buff Sub-Index sheet for page reference.

COTT FAMILY NAME INDEX No. 75 © 1949
MADE BY THE COTT INDEX COMPANY, COLUMBUS, OHIO
SOLD BY PHOTO COPY SUPPLY, MAULDIN, S. C.

FILE NUMBER DATE OF RECORD	MORTGAGEES FAMILY NAMES	GIVEN NAMES ABCDEFGH	GIVEN NAMES IJKLMNO	GIVEN NAMES PQRSTUVWXYZ	MORTGAGORS	BOOK	PAGE	Amount	BRIEF DESCRIPTION, LOCATION, ETC. (Not Warranted)
44579 Oct. 3, 1989	Bank				Joe Z. Davis	2032	340	.00 3,232	Digger River Sub Lot 4 = 0.642 acre Low Mill Rd
44568 Oct 3, 1989	"	"	"	"	Vern L. Bairfoot ^{et al}	2032	297	.00 20,000	Woodfields Sec A Dantz Sp Lot 235 Crestfield Rd
44401 Oct 3, 1989	"	"	"	"	Valentine Bro Bldg ^{Inc.}	2032	175		Sec 1 2nd Mtg per Bk. 1921 pg 166 Release Lot 2 Holly Trace
44502 Oct 3, 1989	"	"	"	"	J. G. Enterprises ^{Inc.}	2032	214		Release Lots 53, 54 + 55 Dawson Pl Sec 1 2nd Mtg per Bk. 1972 pg 797
"	"	"	"	"	" "	2032	214		
44684 Oct 4, 1989	"	"	"	"	John C. Henderson ^{et al}	2032	440	.97 70,915	Lot 4 S. Hwy 276
44717 Oct 4, 1989	"	"	"	"	Ronald B. Watson ^{et al}	2032	474	.00 85,000	Wembley Rd Lot 265 Buckingham Rd
44932 Oct 5, 1989	"	"	"	"	Robert J. Boland	2032	665	.00 600,000	Lots 5 + 8 Boland Park Nursery Rd.
45012 Oct 5, 1989	"	"	"	"	Poinsett Construction ^{Inc.}	2032	748	.00 360,000	3,291 acre + 1,290 acre 89-3328
45089 Oct. 6, 1989	"	B B + I of SC			Senick, Matthews, Brown +	✓	✓	✓	Features - 1218 Laurens Rd.
45284 Oct 9, 1989	"				Belle R. Shirley	2033	106	.00 15,000	Sec 1 Lot 75 Duncan Mill Village
45325 Oct 9, 1989	"				Irene M. Fridy	2033	140	.00 20,000	Chanticleer Lot 32 Chanticleer Dr
45539 Oct. 10, 1989	"				Ruelle M. Ware	2033	402	.00 26,260	Sec 2 Lot 82 Victor-Monaghan Mills + Daventon Church Rd
45728 Oct 11, 1989	"				the Claim the Locking ^{et al} Claire J. Bradley	2033	536	.00 60,000	85.75 acre Thompson Rd.
45919 Oct 11, 1989	"				Austin S. Callaway ^{et al}	2033	716	.00 58,580	Sec Lot 214 + 215 Hiawatha
46030 Oct 13, 1989	"				Frank K. Ferrell ^{et al}	2033	861	.00 100,000	Heather Way Marshall Forest Lots 123, 124, 125 + 126

INDIRECT or MORTGAGEE Index to Real Estate Mortgages — Greenville County, S. C.

REG. U. S. PAT. OFFICE *Chem-Lock* County Indexes Since 1888 An Identifying Trade Mark

Open at Proper Tab according to First Letter or Letters of Name and refer to Buff Sub-Index sheet for page reference.

COTT FAMILY NAME INDEX No. 75 © 1949
MADE BY THE COTT INDEX COMPANY, COLUMBUS, OHIO
SOLD BY PHOTO COPY SUPPLY, MAULDIN, S. C.

()

FILE NUMBER	MORTGAGEES	GIVEN NAMES	GIVEN NAMES	GIVEN NAMES	MORTGAGORS	BOOK	PAGE	Amount	BRIEF DESCRIPTION, LOCATION, ETC. (Not Warranted)
DATE OF RECORD	FAMILY NAMES	ABCDEF GH	IJKLMNO	PQRSTU VWXYZ					
46091 Oct 12, 1989	Bank		Branch Banking & Trust		M Kay Ellison	2033	914	6,500	Long Hill St pt lot 72 Augusta Rd Hills
45975 Oct 12, 1989	"	"	"		Bennington Corp.	2033	781		Int Mtg on Bl 1985 ps 481 Release lot 72 Bennington
46388 Oct 13, 1989	"	"	" of AC		Greenville Baptist Retirement	✓	✓	✓	89-3422- fixtures tract - Hake Smith Blvd. 1.25 ac.
46208 Oct 13, 1989	"	"	"		S + D Development	2034	55	200,000	blen lots 1 through 26 Hentzia
46335 Oct 13, 1989	"	"	"		William D. Swester Jr	2034	154	25,000	0.67 acre Mauldin Plat Bk 17-F ps 61 also easement for ingress + egress
"	"	"	"		Retirement Community Greenville Baptist	2034	154		
46390 Oct 13, 1989	"	"	"		Zeon N. Zechiel	2034	224	685,000	1.25 acre Hake Smith Blvd Estate
46392 Oct 13, 1989	"	"	"		Farley D. Roe, Sr.	2034	227	40,000	lot 2 Heather Lane Burdett
46386 Oct 13, 1989	"	"	"		Downer B. Johnson to be Inc.	2034	218	35,000	lot 2 Hayward St Roll 89-4994 Int Mtg on Bl 1958 ps Release of lien from judgement
46231 Oct 13, 1989	"	"	"		Foot Hills Delta P.	2033	788		Prop Reg. Unit 52 Holly Lane Hwy
46675 Oct 17, 1989	"	"	"		Agnes S. Warth	2034	530	50,000	Unit 20. lot 17 Pine Ridge Dr
46886 Oct 17, 1989	"	"	"		Henry H. Chison	2034	674	30,000	Montana Forest lot 3 + a 34 ft strip N.C. Hwy 253
46967 Oct 18, 1989	"	"	"		Joe L. Howell	2034	751	186,182	
47076 Oct 18, 1989	"	"	"		James E. Cook	2034	828	40,000	0.36 acre Highland Dr. R + A.C. Rd. 84
47094 Oct 18, 1989	"	"	"		Zinda C. Childers	2034	854	110,000	lots 1 + 2 = 60.6 acre Halcombe
47126 Oct 18, 1989	"	"	"			2034	887	10,000	lot 39 Greenfield

INDIRECT or MORTGAGEE Index to Real Estate Mortgages — Greenville County, S. C.

REG. U. S. PAT. OFFICE *Chas. McColl* County Indexes Since 1888 An Identifying Trade Mark

 Open at Proper Tab according to First Letter or Letters of Name and refer to Buff Sub-Index sheet for page reference.

COTT FAMILY NAME INDEX No. 75 © 1949
MADE BY THE COTT INDEX COMPANY, COLUMBUS, OHIO
SOLD BY PHOTO COPY SUPPLY, MAULDIN, S. C.

FILE NUMBER DATE OF RECORD	MORTGAGEES FAMILY NAMES	GIVEN NAMES ABCDEFGH	GIVEN NAMES IJKLMNO	GIVEN NAMES PQRSTUVWXYZ	MORTGAGORS	BOOK	PAGE	Amount	BRIEF DESCRIPTION, LOCATION, ETC. (Not Warranted)
47130 Oct. 19, 1989	Bank	Branch Banking & Trust			Bridgett Guarino	2034	895	.00 18,000	Lot 10 Glenda Dr. Henderson Forest Sec. 2
47163 Oct. 19, 1989	"	" "	"		Joe R. McWhorter et al	2034	941	.00 35,000	Lot 90 Monavian Cir - Monaghan Ct. Sugar Creek - Sec 1
47340 Oct. 19, 1989	"	" "	"		Garry A. Rank	2035	117	.00 5,000	Lot 151 Stone Ridge Rd + Sugar Lane
47407 Oct. 20, 1989	"	" "	"		David L. Lewis	2035	203	.77 77,777	1.08 acres Parrott Hwy For Mtg on Bd 1921 ps 166
47464 Oct. 20, 1989	"	" "	"		Valentine Brothers Builders Inc.	2035	279		Release Lot 115 Holly Dena Ave II Mtg on Bd 1949 ps 414
47538 Oct. 20, 1989	"	" "	"		John H. McDaniel, III	2035	384		Release Lot 8 Delude Downs For Mauldin
47569 Oct. 23, 1989	"	" "	"		William E. Jensen et al	2035	461	.00 82,458	Lot 26 Vesper Cir Austin Sp.
47687 Oct. 23, 1989	"	" "	"		Robert C. Stoner Jr. et al	2035	590	.00 25,000	Lot 142 Heritage Lakes
48047 Oct. 24, 1989	"	BB + T			Adena Riddle	2036	80	.00 110,000	Lot on Bd 1965 ps 476 + Bd 2035 ps 917
47906 Oct. 24, 1989	"	Branch Banking + Trust			Trusty Club Inc. et al Carolina Springs Golf +	2035	920		Subordination Agreement For Mtg on Bd 1965 ps 480 + Bd 2035 ps 917
47914 Oct. 24, 1989	"	Branch Banking + Trust			Trusty Club Inc. et al Carolina Springs Golf +	2035	920		Subordination Agreement For Mtg Ps II
48198 Oct. 25, 1989	"	Branch Banking + Trust			A. J. Prince Bldg Inc.	2036	244	.00 65,000	Lot 11 Fairview Place 89,3542 St.
48382 Oct. 26, 1989	"	BB + J & C.			Terrell Harris + Co.	✓	✓	✓	Fixtures, Suite 207, 600 E. North 89,3544 Record owner Intermat Properties
48392 Oct. 26, 1989	"	BB + J & C.			Stewart's America, Inc. et al	✓	✓	✓	Fixtures, 2825 Sunset Way, Dville
48444 Oct. 26, 1989	"	Branch Banking + Trust			W. David Painter et al	2036	573	.00 60,000	Lot 33 Monarch Blaw Wedgewood Place Sec II + Pt Lts 131 + 130
"	"	" "	"		" " "	2036	573		Arden on DuColonial Hills Sub Sec 3

INDIRECT or MORTGAGEE Index to Real Estate Mortgages — Greenville County, S. C.

REG. U. S. PAT. OFFICE *Chas. McCall* County Indexes Since 1888 An Identifying Trade Mark

Open at Proper Tab according to First Letter or Letters of Name and refer to Buff Sub-Index sheet for page reference.

COTT FAMILY NAME INDEX No. 75 © 1949
MADE BY THE COTT INDEX COMPANY, COLUMBUS, OHIO
SOLD BY PHOTO COPY SUPPLY, MAULDIN, S. C.

()

FILE NUMBER DATE OF RECORD	MORTGAGEES FAMILY NAMES	GIVEN NAMES ABCDEFGHIJ	GIVEN NAMES JKLMNO	GIVEN NAMES PQRSTUVWXYZ	MORTGAGORS	BOOK	PAGE	Amount	BRIEF DESCRIPTION, LOCATION, ETC. (Not Warranted)
50666 Nov. 8, 1989	Bank				Janette M. Bridgeman	2039	419	.00 10,000	Elizabeth Heigte Lot 3 m ^c Cray St + Edwards St.
50550 Nov 8, 1989	"	"	"	"	Go Bat Enterprises	2039	310		Release Unit 5 Bldg 2 Pettigrew Place Hwy Prop Reg. for mty see Bk 1793 pg 533
"	"	"	"	"	"	2039	310		
"	"	"	"	"	"	2039	310		
50551 Nov 8, 1989	"	"	"	"	g + g. Enterprises Inc	2039	311		PHI for mty see Bk 1972 pg 797 Release Lot 11 Fairview Pl. less lot. for mty see Bk 1921 pg 565
50668 Nov 8, 1989	"	"	"	"	John A. Black	2039	430		Release Lot 7 Parkview Place by 1 for mty see Bk 1921 pg 166
50751 Nov 9, 1989	"	"	"	"	Balentine Brothers Bldg	2039	513		Release Lot 17 Holly Lane
51518 Nov. 14, 1989	"	"	"	"	The Vista Co. Inc.	2040	357	.00 45,000	204 Plet Bk 17 W pg 86 Property in Anderson County 1.301 acres Woodruff Rd + also
51473 Nov 14, 1989	"	"	"	"	Mrs P. Stathos	2040	360	.00 375,000	6.63 acres Pennington Rd
51605 Nov 14, 1989	"	"	"	"	Charles J. Wright	2040	503	.00 36,000	Pelham Davis Pl. pt Lot 8 = 2.52 acres
51842 Nov 15, 1989	"	"	"	"	William G. Sarratt	2040	681	.00 32,000	
51921 Nov 16, 1989	"	"	"	"	W. H. Ayard	2040	796	.00 40,000	Lots 34-42 + Lots 100, 102, 104, 106, 108, 110, 112, 114, 121, 122, 123, 124, 125, 127, 130 + 132 Cherry Chase
"	"	"	"	"	"	2040	796		
"	"	"	"	"	"	2040	796		
51943 Nov 16, 1989	"	"	"	"	Michael L. Hunter	2040	829	.00 24,500	Devonshire Ln. Lot 20 Northwood Hills
52013 Nov. 16, 1989	"	B B + J. of South Carolina			Smith + Steele Builders, Inc.	2040	875		Phase VI for mty see Bk 1957 pg 861 Release Lots 7, 8, 9 + 10 Corbin Court

INDIRECT or MORTGAGEE Index to Real Estate Mortgages — Greenville County, S. C.

REG. U. S. PAT. OFFICE *Cott* County Indexes Since 1888 An Identifying Trade Mark

 Open at Proper Tab according to First Letter or Letters of Name and refer to Buff Sub-Index sheet for page reference.

COTT FAMILY NAME INDEX No. 75 © 1949
MADE BY THE COTT INDEX COMPANY, COLUMBUS, OHIO
SOLD BY PHOTO COPY SUPPLY, MAULDIN, S. C.

FILE NUMBER DATE OF RECORD	MORTGAGEES FAMILY NAMES	GIVEN NAMES ABCDEFGH	GIVEN NAMES IJKLMNO	GIVEN NAMES PQRSTUWXYZ	MORTGAGORS	BOOK	PAGE	Amount	BRIEF DESCRIPTION, LOCATION, ETC. (Not Warranted)
52014 Nov. 16, 1989	Bank	Branch Banking & Trust			Smith + Steele Builders Inc	2040	876		Plan V For Mtg on Blk 1957 pg 861 Release Lots 21 + 22 Yorkin tract
51991 Nov. 16, 1989	"	BB + J of SC			Liben Chemical Co. Inc.	✓	✓	✓	89-3846 Penelton St. Assoc. a Men. Pts Futures - 226 Penelton St. Record owner
52191 Nov. 17, 1989	"	Branch Banking + Trust			B. + M. South Carolina ^{Pta}	2041	79	300,000	Lat Mauldin Rd
52255 Nov. 17, 1989	"	Branch Banking + Trust			J. Kendall Jew ^{etal}	2041	119	600,000	16.47 acres Old Spartanburg Rd Chick Springs Sp. + Lat Old Spartanburg Rd also easement for ingress + egress
"	"	" "	"	"	" " "	2041	119		
"	"	" "	"	"	" " "	2041	119		
52236 Nov. 17, 1989	"	BB + J of SC			Dennis C. Hilchrist, P.A. ^{etal}	✓	✓	✓	89-3866 Pagett-Shouse, Inc. Sec 7 S Futures - 601 E. Mac Bee Ave. Record owner
52423 Nov. 20, 1989	"	Branch Banking + Trust			Margaret L. Snoddy	2041	324	446,900	Lat 2 Haywood North
52438 Nov. 20, 1989	"	Branch Banking + Trust			Balentine Brothers Builders ^{Inc.}	2041	321		For Mtg on Blk 1921 pg 166 Release Lat 68 Holly Grove Sec II
52728 Nov. 22, 1989	"	Branch Banking + Trust			Robert J. Tompkins ^{etal}	2041	622	30,000	3 Sec 2 Sweetwater Ct Lat 451 Sugar Creek Map
52953 Nov. 27, 1989	"	Branch Banking + Trust			Robert B. Zander, Jr.	2041	998	174,000	Lat 4 Eden Estate
53308 Nov. 28, 1989	"	Branch Banking + Trust			Jerry R. Crumpton ^{etal}	2042	357	67,550	Lat 43 also lots 45 + 46 + Lat 44 Burgess St also property in Laurens County
"	"	"	"	"	" " "	2042	357		
53407 Nov. 28, 1989	"	"	"	"	Michael A. Nilka ^{etal}	2042	496	17,675	Lat 11 Burewaker Rd
53421 Nov. 28, 1989	"	"	"	"	J. Mark Wells	2042	515	216,000	also Lat 9 1/2 Lat 9 Pettigrew St + Day St
53459 Nov. 28, 1989	"	BB + J of SC			HJB, Inc. ^{etal}	✓	✓	✓	89-3966 DeLton HJB, Inc. Sec 7 S Futures - Record owner - Thelie Hudson

INDIRECT or MORTGAGEE Index to Real Estate Mortgages — Greenville County, S. C.

REG. U. S. PAT OFFICE *ChumCott* County Indexes Since 1888 An Identifying Trade Mark

Open at Proper Tab according to First Letter or Letters of Name and refer to Buff Sub-Index sheet for page reference.

COTT FAMILY NAME INDEX No. 75 © 1949
MADE BY THE COTT INDEX COMPANY, COLUMBUS, OHIO
SOLD BY PHOTO COPY SUPPLY, MAULDIN, S. C.


()

FILE NUMBER DATE OF RECORD	MORTGAGEES FAMILY NAMES	GIVEN NAMES ABCDEFGHIJ	GIVEN NAMES KLMNO	GIVEN NAMES PQRSTUVWXYZ	MORTGAGORS	BOOK	PAGE	Amount	BRIEF DESCRIPTION, LOCATION, ETC. (Not Warranted)
53514 Nov 29, 1989	Bank				Betty G. Meyers	2042	622	61,003	Lot 15 Huntington
53525 Nov 29, 1989	"	"	"	"	Eugene Crook	2042	630	1,636,667	11.5 acres Smith Hinds Rd + Jask Ct also 5 acres
"	"	"	"	"	"	2042	630		Repar Mt + Darlington Rd
"	"	"	"	"	"	2042	630		also 13.04 acres Darlington Rd
"	"	"	"	"	"	2042	630		less 1.66 acres abt Lts 12, 13 + 14
53527 Nov 29, 1989	"	"	"	"	Eugene Crook	2042	667	1,636,667	5.00 acres Moore Rd
53528 Nov 29, 1989	"	"	"	"	Eugene Crook	2042	670	350,000	11.5 acres Smith Hinds Rd + Jask Ct also 5 acres
"	"	"	"	"	"	2042	670		Darlington Rd. also 13.04
"	"	"	"	"	"	2042	670		acres Darlington Rd. less
"	"	"	"	"	"	2042	670		1.66 acres also Lts 12, 13 + 14
53529 Nov 29, 1989	"	"	"	"	Eugene Crook et al	2042	677	350,000	5.00 acres Moore Rd
53519 Nov 29, 1989	"	Branch Banking & Trust Co.			Jask Industrial Corp. et al	✓	✓	✓	89-3984 owner Eugene Crook. See Schedule B
53520 Nov 29, 1989	"	"	"	"	Eugene Crook	✓	✓	✓	89-3985 Schedule B
53521 Nov 29, 1989	"	"	"	"	Eugene Crook	✓	✓	✓	89-3986 attachment B
53522 Nov 29, 1989	"	"	"	" of SC	Eugene Crook	✓	✓	✓	89-3987 Schedule B
53523 Nov 29, 1989	"	"	"	" of SC	Jask Industrial Corp. et al	✓	✓	✓	89-3988 Schedule B. Record owner Eugene Crook
53524 Nov 29, 1989	"	"	"	" of SC	Eugene Crook	✓	✓	✓	89-3989 attachment B
54362 Dec 4, 1989	"	"	"	"	Robert Z. Chapman et al	2043	703	20,000	Kerner Heights Pt lots 34 + 35 Edwards St

INDIRECT or MORTGAGEE Index to Real Estate Mortgages — Greenville County, S. C.

()

REG. U. S. PAT OFFICE *Chas. M. Cott* County Indexes Since 1888 An Identifying Trade Mark

 Open at Proper Tab according to First Letter or Letters of Name and refer to Buff Sub-Index sheet for page reference.

COTT FAMILY NAME INDEX No. 75 © 1949
MADE BY THE COTT INDEX COMPANY, COLUMBUS, OHIO
SOLD BY PHOTO COPY SUPPLY, MAULDIN, S. C.

FILE NUMBER DATE OF RECORD	MORTGAGEES FAMILY NAMES	GIVEN NAMES ABCDEFGH	GIVEN NAMES IJKLMNO	GIVEN NAMES PQRSTUVWXYZ	MORTGAGORS	BOOK	PAGE	Amount	BRIEF DESCRIPTION, LOCATION, ETC. (Not Warranted)
54373 Dec 4, 1989	Bank	Branch Banking & Trust			D. Fred Burney <i>et al</i>	2043	721	30,000	Merrifield Park Sub II Lot 27 Parliament Rd
54465 Dec 4, 1989	"	" "	"		Rhonda A. Finch	2043	860	39,500	See A. Parkville Pt lots 4+5 Summit Dr
54644 Dec 4, 1989	"	" "	"		Karen R. Childress	2044	46	33,000	Lot 16 Phillips Zone
54551 Dec 4, 1989	"	" "	"		Delta Group I S.C. <i>Pto.</i>	2044	6		II See mty app Bk 1938 p. 957 Release del 9 Harrison Hills
54706 Dec 5, 1989	"	" "	"		James L. Johnson <i>et al</i>	2044	113	25,000	3 = 3.9 acres Tract 2 = 17.6 acres + Tract
55025 Dec 6, 1989	"	" "	"		B+B Enterprises S.C. <i>See Pto.</i>	2044	444	70,000	Mtn Ridge Industrial Park Pt lot 2 Mountain Ridge Dr
55040 Dec 6, 1989	"	" "	"		Robert E. Vonalt <i>et al</i>	2044	451	35,000	Lot 43 Brookside Forest Sub
55057 Dec 6, 1989	"	" "	"		Braxton B. Comer <i>et al</i>	2044	486	100,000	Parkins Knoll Sub Lot 4 Southbourne Trust
55086 Dec 6, 1989	"	B B + J of South Carolina			Rolf D. Garrison	2044	512	11,840	Lot 10 Vermont St
55140 Dec 7, 1989	"	Branch Banking + Trust			Everette B. Curlee <i>et al</i>	2044	589	1,750,000	Rd + Pinckney St 11.53 acres Old Pineville
55196 Dec 7, 1989	"	" "	"		Warren Mark King <i>et al</i>	2044	646	220,000	Fresh Meadow Farms Sub 1 Lot 54 High Valley Blvd.
55509 Dec 8, 1989	"	Branch Banking + Trust Co.			Joseph A. Wells <i>et al</i>	2044	964	250,000	Lot Butler Ave Mauldin
55566 Dec 11, 1989	"	Branch Banking + Trust Co.			Randy B. Halloway <i>et al</i>	2045	64	105,000	Lot 51 plat Bk 14 - Op 70
55671 Dec 11, 1989	"	Branch Banking + Trust Co.			Larry L. Edwards	2045	181		See Bk 2007 p. 567 + Bk 2045 p. 177 Subordination agreement Security
55750 Dec 12, 1989	"	Branch Banking + Trust Co.			Jimmy K. Bolden	2045	218	16,290 ¹³	Lot 6 North Lake Hills
55782 Dec 12, 1989	"	Branch Banking + Trust Co.			Evelyn H. Francis	2045	253	50,000	Estate See F Lot 98 Henderson Rd. Dover

INDIRECT or MORTGAGEE Index to Real Estate Mortgages — Greenville County, S. C.

REG. U. S. PAT OFFICE *ChumCott* County Indexes Since 1888 An Identifying Trade Mark

☞ Open at Proper Tab according to First Letter or Letters of Name and refer to Buff Sub-Index sheet for page reference.

COTT FAMILY NAME INDEX No. 75 © 1949
MADE BY THE COTT INDEX COMPANY, COLUMBUS, OHIO
SOLD BY PHOTO COPY SUPPLY, MAULDIN, S. C.

()

FILE NUMBER DATE OF RECORD	MORTGAGEES FAMILY NAMES	GIVEN NAMES ABCDEFGH	GIVEN NAMES IJKLMNO	GIVEN NAMES PQRSTUVWXYZ	MORTGAGORS	BOOK	PAGE	Amount	BRIEF DESCRIPTION, LOCATION, ETC. (Not Warranted)
55849 Dec 12, 1989	Bank				Donald E. Franklin	2045	319	46,000	Rd. Tract = 5.73 acm Old Spartanburg
55878 Dec 12, 1989	"	"	"	"	Jesse J. Brown ^{et al}	2045	343	21,000	Tract Tract 113 Bellwood Dr + Stephen
55991 Dec 13, 1989	"	B. B. + J. of South Carolina			Edwin G. Sinclair ^{III}	2045	497	60,000	Hay Prop Reg. Unit 3 Williams at North
55990 Dec 13, 1989	"	Branch Banking + Trust			John H. McDaniel ^{III}	2045	461		Tract on Rte 1949 p. 414 Release Lot 7 Saluda Downs
56110 Dec 14, 1989	"	Branch Banking + Trust			Jerry K. Cooper ^{et al}	2045	649	550,000	Lots 4 + 5 Laurens Rd also Lot 6 Laurens Rd + Lots
56512 Dec 15, 1989	"	Branch Banking + Trust to.			Wayne P. Comstock ^{et al}	2046	129	75,000	Sub Tract 10 Selwyn Dr. Timberlake
56510 Dec 15, 1989	"	Branch Banking + Trust to.			Allister D. Smith	2046	131	50,000	2.00 acm S. E. Hwy 186
56312 Dec 15, 1989	"	Branch Banking + Trust to.			Michael D. Boling ^{et al}	2045	925	125,000	Tract 42 Edwards Forest Sec 5
56730 Dec 18, 1989	"	Branch Banking + Trust Co			Edward A. Simmons ^{et al}	2046	421	22,220	0.87 acm S.C. Hwy 253
56768 Dec 18, 1989	"	Branch Banking + Trust Co.			A. J. Pedersen Jr. ^{et al}	2046	470	12,864	Lot 49 Glendale Hgt 5
56881 Dec 19, 1989	"	"	"	"	George B. Anderson ^{et al}	2046	599	106,500	PH III, Sec III, Sh 2 - Simpsonville Pt. 25 Eastcrest Hts. Holly Tree Plant.
56883 Dec 19, 1989	"	Branch Banking + Trust			Richard H. Warden ^{et al}	2046	603	125,000	Sec. 2 Pt. 42 Kellott Park Dr - Kellott Pk.
57186 Dec 20, 1989	"	Branch Banking + Trust to.			James C. Hambricht, III	2046	909	150,000	15.12 acm Chestnut Ridge Rd
57439 Dec 21, 1989	"	Branch Banking + Trust to.			James E. Vickers Jr. ^{et al}	2047	230	15,000	Paris Mtn Dr. Tract Keller Bridge Rd.
57468 Dec 21, 1989	"	Branch Banking + Trust to.			Graphis Plus, Ltd	2047	255	205,000	Blvd. 1.45 acm Wade Hampton

INDIRECT or MORTGAGEE Index to Real Estate Mortgages — Greenville County, S. C.

REG. U. S. PAT. OFFICE *Chas. McCott* County Indexes Since 1888 An Identifying Trade Mark

 Open at Proper Tab according to First Letter or Letters of Name and refer to Buff Sub-Index sheet for page reference.

COTT FAMILY NAME INDEX No. 75 © 1949
MADE BY THE COTT INDEX COMPANY, COLUMBUS, OHIO
SOLD BY PHOTO COPY SUPPLY, MAULDIN, S. C.

FILE NUMBER DATE OF RECORD	MORTGAGEES FAMILY NAMES	GIVEN NAMES ABCDEFGHIJ	GIVEN NAMES JKLMNOPQ	GIVEN NAMES RSTUVWXYZ	MORTGAGORS	BOOK	PAGE	Amount	BRIEF DESCRIPTION, LOCATION, ETC. (Not Warranted)
57581 Dec 22, 1989	Bank				Barbara B. Phillips	2047	406	132,000	Way Prop Reg. Unit 1 Pettigrew Place
57666 Dec 22, 1989	"	BB + J.			Troy Matthews Jr.	2047	489	5,500	Lot 16 Old Grove Estate Sec 2
57682 Dec 22, 1989	"	Branch Banking + Trust Co.			R. D. Smith et al	2047	553	139,000	Lot 8 Heritage Glen Sec 1
57708 Dec 22, 1989	"	Branch Banking + Trust Co.			Robert E. Holder et al	2047	618	20,000	Princeton Sec 4 Lot 199 South Almond Dr
57600 Dec 22, 1989	"	Branch Banking + Trust Co.			Bruce A. Brown	2047	430		2000 Ac in Fer Mtg on Bl. 2006 p 594 Release Lot 25 White Oak
58003 Dec 27, 1989	"	BB + J + SC			the Green River Trading Co., Inc.				89-4257 Jack Collins Futures - 109 Augusta St. Record owner
57929 Dec 27, 1989	"	Branch Banking + Trust Co.			James B. Johnson et al	2047	851		# 89-6002 of mtg Sec 16 Bl. 1941 pg 198 Release of deed from judgment full
58389 Dec 29, 1989	"	Branch Banking + Trust Co.			Thomas G. Fuller, Jr.	2048	347	84,500	Lot 52 Chardene Dr. Jenna Woods
58381 Dec 29, 1989	"	Branch Banking + Trust Co.			Thomas G. Fuller, Jr. et al	2048	351	25,000	Lot 52 Chardene Dr. - Jenna Woods
58378 Dec 29, 1989	"	Branch Banking + Trust Co.			Ralph J. Hill, Sr.	2048	370	65,650	U.S. Hwy # 25 40.25 acres Plat BK 18-C pg 99
58503 Dec 29, 1989	"	Branch Banking + Trust Co.			Regal Properties	2048	498	325,000	near pt. lot Lot on Becky Dr. Drive also
58626 Dec 29, 1989	"	Branch Banking + Trust Co.			Dwight Burgess	2048	606	25,000	Lot Pleasant View Rd. Bates Tp.
58627 Dec 29, 1989	"	Branch Banking + Trust Co.			Dwight Burgess	2048	611	25,000	Lot Pleasant View Rd. Bates Tp
58635 Dec 29, 1989	"	Branch Banking + Trust Co.			James E. Farr et al	2048	616	325,000	27.9 acres Rd.
58716 Dec 29, 1989	"	Branch Banking + Trust Co.			James H. Alley, Jr.	2048	690	6,000	2.21 AC. = tract 6, St. Ann - Fairview