

INDIRECT or MORTGAGEE Index to Real Estate Mortgages — Greenville County, S. C.

REC. U. S. PAT. OFFICE *Chas. McCott* County Indexes Since 1888 An Identifying Trade Mark

Open at Proper Tab according to First Letter or Letters of Name and refer to Buff Sub-Index sheet for page reference.

COTT FAMILY NAME INDEX No. 75 © 1949 MADE BY THE COTT INDEX COMPANY, COLUMBUS, OHIO SOLD BY WALKER, EVANS & COGSWELL CO., CHARLESTON, S. C.

FILE NUMBER DATE OF RECORD	MORTGAGEES FAMILY NAMES	GIVEN NAMES ABCDEFGHIJ	GIVEN NAMES KLMNO	GIVEN NAMES PQRSTUVWXYZ	MORTGAGORS	BOOK	PAGE	Amount	BRIEF DESCRIPTION, LOCATION, ETC. (Not Warranted)
17521 Jan. 24, 1975	Bankers	formerly Peoples Nat'l Bank		Trust of J. L. Morana	+ Hawkins Morana Morana Hawkins	1331	953		Release Unit 13-m McPherson Park N. P.R. - for mtg. see R Em Book 1265 pg. 194 Pl. 1296 pg. 881
"	"			"	"	1331	953		for mtg. see R Em Bk 1132 page 326 Mod. Extension Agreement - R Em Book 1326 pg. 841
17650 Jan. 27, 1975	"			"	Peggy P. Hudson	1332	44		Release 4.69 acres - for mtg. see also lot 8 Mountainbrook
17823 Jan. 29, 1975	"			"	Center. Inc. Trade Hampton Spruce Inc.	1332	227		also lot 8 Mountainbrook
17916 Jan. 30, 1975	Bankers			Trust of	S. C. Southland Properties	1332	264	100,000	lots 109 & 112 Coach Hills
18238 Feb. 4, 1975	"			"	Game / Set / Match Inc.	1332	629		for mtg. see R Em Bk 1300 pg. 573 Modification + Extension Agreement
18333 Feb. 5, 1975	"			"	N.A. Lark Inc.	1332	257	340,000	166 Lake Pine Road
18350 Feb. 5, 1975	"	formerly Peoples Nat'l Bank		"	Scarlett Inc.	1014	226		see R Em Bk 1028 pg. 74 1076 pg. 662
18362 Feb. 5, 1975	"			"	Rudford J. Lynn	1014	202		Release lot 23 Bent St. - for mtg.
18727 Feb. 10, 1975	Bankers			Trust of	S. C. C. B. Hillfield, Jr.	1332	907	7,000	Release 37.5 acres S. Lynn Run
18987 Feb. 12, 1975	"	formerly Peoples Nat'l Bank		Trust of	S. C. N A William J. Thompson Inc.	1333	171		also for mtg. see R Em Bk 1313 pg. 376 1014 pg. 1301 pg. 71
18987 Feb. 12, 1975	Bankers			Trust of	Rosemont Industries	1333	100	377,686	lot 5 W. Pinnett St.
"	"			"	"	1333	100		also for mtg. see R Em Bk 1313 pg. 376 1014 pg. 1301 pg. 71
19055 Feb. 14, 1975	"			"	Rudford J. Lynn	1333	171	35,000	lot Wade Hampton Blvd. (U.S. Hwy 29) also Prop. in Lexington + Richland Counties
"	"			"	"	1333	171		1.68 acs. State Hwy. 290 near Meer also lot State Hwy. 415 (Meer - Locust Hill Rd.)

INDIRECT or MORTGAGEE Index to Real Estate Mortgages — Greenville County, S. C.

REG. U. S. PAT. OFFICE *Chas. M. Cott* County Indexes Since 1888 An Identifying Trade Mark

Open at Proper Tab according to First Letter or Letters of Name and refer to Buff Sub-Index sheet for page reference.

COTT FAMILY NAME INDEX No. 75 © 1949
MADE BY THE COTT INDEX COMPANY, COLUMBUS, OHIO
SOLD BY WALKER, EVANS & COGSWELL CO., CHARLESTON, S.C.

(B)

FILE NUMBER DATE OF RECORD	MORTGAGEES FAMILY NAMES	GIVEN NAMES ABCDEFGH	GIVEN NAMES IJKLMNO	GIVEN NAMES PQRSTUVWXYZ	MORTGAGORS	BOOK	PAGE	Amount	BRIEF DESCRIPTION, LOCATION, ETC. (Not Warranted)
19080 Feb. 14, 1975	Bankers	(formerly Peoples Nat'l Bk.)		D. L. N. A. Trust	Inc. Sherratt Maxwell Enterprises, Inc.	2nd Ed. 1314	643		3rd mtg. on Rem. bk. 1255 pg. 21 Release lot 77 pt. Sec. I Mt. Vernon Est.
19596 Feb. 21, 1975	Bankers			Trust Of	S. C. Southland Properties, Inc.	1333	581	128,350	also lot 142 Coach Hills Lots, 11, 12, & 15, Mountainbrook
19597 Feb. 21, 1975	Bankers			Trust Of	S. C. N. A. Mary J. Edge	1333	586	97,500	Knallwood Hgts. Lot 30 Edgewood Dr. add.
19574 Feb. 21, 1975	Bankers			Trust Of	S. C. Charlotte L. Higgs Clarence L. Higgs	1333	635	9,493	.68 Bridge Rd. 2 Lots = 35 ac. Harrison
19722 Feb. 24, 1975	"			" "	Inc. James L. Harrison,	1333	648	32,800	Lot 16 Mountainbrook
19792 Feb. 25, 1975	"			" "	Luther W. Fowler, et al	1333	779	20,000	Lot, manse. Mt. Austin
19892 Feb. 26, 1975	"			" "	Inc. Southland Properties, Inc.	1333	168		Lot 44 n. h. 1327 pg. 767 Release lot 72 Coach Hills
20044 Feb. 27, 1975	Bankers			Trust	et al J. B. Aldis, Inc.	1333	936	62,000	Lot 23 Jenkins Est. sec. I Lot 5 E. Stone ave. also Lot Anderson county
"	"			" "	" " " "	1333	936		3rd mtg. on Rem. bk. 1292 pg. 781 Extension of note & mortgage agree.
20002 Feb. 27, 1975	"	(formerly Peoples Nat'l Bank)		" "	Co. American Scenic Realty	1333	945		
20133 Feb. 28, 1975	Bankers			Trust Of S. C.	et al Harry S. Dittman, Inc.	1333	983	40,000	Lot 24 Saylor's Hgts. "Coach Hills"
20273 Mar. 3, 1975	"			" "	et al Southland Properties, Inc.	1334	84	124,075	Lots 13, 14, & 16 Mountainbrook Sec. 1 Sugar creek
20359 Mar. 4, 1975	Bankers			Trust Of	S. C. N. A. Charles B. Mitchell, Jr.	1334	260	45,000	Lot 266 Sandy creek court Comp. - 3rd mtg. on Rem. bk. 1334 pg. 55
20794 Mar. 10, 1975	"			" "	et al James C. Butler, Inc.	1334	561		Assigned to et al. (Name removed)
20948 Mar. 11, 1975	"			Trust Of S. C.	et al Builders Unlimited,	1334	651	105,150	ills Lots 168, 176 & 188 Coach
21133 Mar. 13, 1975	"			" "	et al Southland Properties, Inc.	1334	813		3rd mtg. on Rem. bk. 1310 pg. 801 Release lots 11, 12 & 15 Mountainbrook

INDIRECT or MORTGAGEE Index to Real Estate Mortgages — Greenville County, S. C.

REG. U. S. PAT. OFFICE *Chas. McCott* County Indexes Since 1888 An Identifying Trade Mark

Open at Proper Tab according to First Letter or Letters of Name and refer to Buff Sub-Index sheet for page reference.

COTT FAMILY NAME INDEX No. 75 © 1949 MADE BY THE COTT INDEX COMPANY, COLUMBUS, OHIO SOLD BY WALKER, EVANS & COGSWELL CO., CHARLESTON, S.C.

FILE NUMBER DATE OF RECORD	MORTGAGEES FAMILY NAMES	GIVEN NAMES ABCDEFGHIJ	GIVEN NAMES KLMNO	GIVEN NAMES PQRSTUWXYZ	MORTGAGORS	BOOK	PAGE	Amount	BRIEF DESCRIPTION, LOCATION, ETC. (Not Warranted)
21209 Mar. 14, 1975	Bankers			S C N. A. Trust Of	<i>Prospectus, Inc.</i> Wade Hampton	1334	829	.50 100,000	Maps Lots 13 thru 29 Wilson
21253 Mar. 14, 1975	Bankers			S. C. Trust Of	<i>CARP.</i> Mount Loris Realty	1334	841	.50 36,500	Left part Lot 17 Adams Mill Rd.
21460 Mar. 18, 1975	"			"	Southland Properties, Inc	1335	80		Jointly su REM Bd. 1310 pg. 807 Release Lot 110 Pelham Woods Sec 4
21460 Mar. 18, 1975	"			"	Southland Properties, Inc	1335	81		Jointly su REM Bd. 1332 pg. 267 Release Lot 8 Mountain View
21460 Mar. 18, 1975	"			"	"	1335	82		Jointly su REM Bd. 1321 pg. 325 Release Lot 16 Mountain View
21460 Mar. 18, 1975	"			"	"	1335	121		Release Lots 107-11 - Pelham Woods 2-9 + Lot 11 Mountain View - for Jointly su REM Bd. 1312 pg. 219
21520 Mar. 18, 1975	Bankers			S C N. A. Trust Of	Dannelle C. Brown	1335	91	.59 14,500	(Silly St.) "Highland Terrace" Bldg. Lot 71 St. Lot 111 Hillcrest Dr.
21587 Mar. 19, 1975	"			"	Jimmy M. Como, et al	1335	127	4,400	"Fairway acres" Lot 29 Terrain Dr. Sec. 1
21488 Mar. 20, 1975	"			"	Southland Properties, Inc.	1335	217		Jointly su REM Bd. 1312 pg. 807 Release Lot 106 Pelham Woods Sec 20
21731 Mar. 20, 1975	"			"	Peggy C. Blair, et al	1335	220		Jointly su REM Bd. 1313 pg. 385 Assign. to Small Business Admin.
21836 Mar. 21, 1975	Bankers			S. C. Trust Of	William D. Binford	1335	326	.51 40,200	"Sincere" Mills St. Lot 129 Lincetta Dr. Sec. 5
21868 Mar. 21, 1975	Bankers			S. C. N. A. Trust Of	<i>Southland Properties, Inc.</i> Southern Industrial	1335	340	.51 7,500	Lot 22 thru 27 Piney mt. Rd. Lot 20 thru 41 Poplar Ave. also St. Lot 20 & 21 Poplar Ave. Pine - Piney Park also lots 20 & 23 Poplar Ave. "Lanwood Estate"
1722 July 18, 1978	"			"	Rusky M. Perry, et al	1083	358		Real Prop. Agree.

INDIRECT or MORTGAGEE Index to Real Estate Mortgages — Greenville County, S. C.

REG. U. S. PAT. OFFICE *Chas McCorkle* County Indexes Since 1888 An Identifying Trade Mark

Open at Proper Tab according to First Letter or Letters of Name and refer to Buff Sub-Index sheet for page reference.


COTT FAMILY NAME INDEX No. 75 © 1949
MADE BY THE COTT INDEX COMPANY, COLUMBUS, OHIO
SOLD BY WALKER, EVANS & COGSWELL CO., CHARLESTON, S.C.

(C)

FILE NUMBER DATE OF RECORD	MORTGAGEES FAMILY NAMES	GIVEN NAMES ABCDEFGHIJ	GIVEN NAMES JKLMNOPQ	GIVEN NAMES RSTUVWXYZ	MORTGAGORS	BOOK	PAGE	Amount	BRIEF DESCRIPTION, LOCATION, ETC. (Not Warranted)
21895 Mar. 24, 1975	Bankers			S. C. Trust Of	Bessie D. Williams	1335	394	.40 7,955	Lot 15 Watson St.
22041 Mar. 25, 1975	"			" "	John W. Emery, et al	1335	483	.00 39,600	Forester woods sec. II Mauldin Lot 81 Creechwood Court
22183 Mar. 27, 1975	"			" "	Southland Properties, Inc.	1335	624		for mtg. see Rem. Book 1310 pg. 809 Release lot 105 Pelham Woods Sec 2-B
22361 Mar. 31, 1975	"	<i>Cancelled 8-2-78 # 3578</i> <i>Dannie S. Lankersley</i>		D.C., N.A. Trust Of	Bonnie C. Calhoun	1016	129		Read Property Deque.
22362 Mar. 31, 1975	"	<i>Cancelled</i> <i>Dannie S. Lankersley</i>		" "	Lucy C. Mortimer	1016	135		Read Property Deque.
22407 Mar. 31, 1975	"			" "	Southland Properties, Inc.	1335	840		for mtg. see Rem. Bk. 1310 pg. 809 Release lot 111 Pelham Woods Sec 2-B
22407 Mar. 31, 1975	"			" "	Southland Properties, Inc.	1335	841		for mtg. see Rem. Bk. 1310 pg. 809 Release lot 137 Pelham Woods Sec 2-B
22391 Mar. 31, 1975	"			" "	Dak, Inc.	1016	126		for mtg. see Rem. Book 1332 pg. 657 Release lot 97 Pine Branch Street
22573 April 1, 1975	"	<i>formerly Peoples Nat'l Bank</i>		" "	Dannelle C. Brown	1335	983		for mtg. see Rem. Bk. 1292 page 385 Release lot 3 Blk. J. Highland Terrace
22619 Apr. 2, 1975	Bankers			S. C. Trust Of	Tommy D. Greer	1335	991	.00 100,000	" Valley Tree Plantation Lots 4 & 5 Camelot Dr.
22741 Apr. 2, 1975	"			" "	Marshall V. Marchbanks	1336	53	.00 32,350	" Del Norte Estate" Sec. IV Lot 279 Del Norte Lane
22730 Apr. 2, 1975	Bankers			S. C. N A Trust Of	Martin W. Hamblen	1336	65	.00 25,000	Elletson acres sec. 4 Lot 80 Lockwood ave.
22791 Apr. 3, 1975	"	<i>(formerly Peoples Nat'l Bank)</i>		" "	Investment Properties, Inc.	1336	207		for mtg. see Rem. Bk. 1146 pg. 181 Modification & Extension Agre. -
22834 Apr. 3, 1975	Bankers			Trust Of S. C.	Randall M. Carter, et al	1336	151	.00 30,000	Del Norte Estate. Sec. IV Lot 298 Del Norte Lane
22867 Apr. 3, 1975	Bankers			N. A. Trust Of S. C.	J. B. Henry	1336	193	.20 9,475	Blair Estate Lot 3 Cameron Dr.
22894 Apr. 4, 1975	Bankers			Trust Of S. C.	Southland Properties, Inc.	1336	231	.00 159,575	lots 14, 63, & 65 mountainbrook lots 97 & 100 coach hills also

INDIRECT or MORTGAGEE Index to Real Estate Mortgages — Greenville County, S. C.

() REG. U. S. PAT. OFFICE *Chas. McCott* County Indexes Since 1888 An Identifying Trade Mark

 Open at Proper Tab according to First Letter or Letters of Name and refer to Buff Sub-Index sheet for page reference.

COTT FAMILY NAME INDEX No. 75 © 1949
MADE BY THE COTT INDEX COMPANY, COLUMBUS, OHIO
SOLD BY WALKER, EVANS & COGSWELL CO., CHARLESTON, S. C.

FILE NUMBER DATE OF RECORD	MORTGAGEES FAMILY NAMES	GIVEN NAMES ABCDEFGHIJ	GIVEN NAMES JKLMNO	GIVEN NAMES PQRSTUVWXYZ	MORTGAGORS	BOOK	PAGE	Amount	BRIEF DESCRIPTION, LOCATION, ETC. (Not Warranted)
22986 April 4, 1975	Bankers			N.A. Trust of S.C.	Southland Properties, Inc.	1336	323		Release Lot 109 & 112 Pelham Woods see 2-A - for mtg. see R.E.M. Book 1310 page 809
22986 April 4, 1975	"			"	"	1336	323		see mtg. see R.E.M. Book 1310 page 809
23051 April 7, 1975	"			"	Tanheraley Pipe Laying, Inc.	1336	474		Release Lots 13, 14 & 64 Mount Airy see mtg. see R.E.M. BK. 1301 pg. 387
23051 April 7, 1975	"			"	Joe A. Hollaway	1336	498		Assigned to Small Business Admin. see mtg. see R.E.M. BK. 1301 pg. 389
23112 April 7, 1975	"			"	Trust of S.C.	1336	361	2,533	Lot 6 acorn court Under Promissory note Assignment of money to income due R.E.M. BK. 1330 page 22
23302 April 8, 1975	"			"	Blady N. Macken	1336	539		Extension Agreement - for mtg. see see mtg. see R.E.M. Book 1310 pg. 809
23371 April 9, 1975	"			"	R. M. Crine	1336	661		Release Lot 90 Pelham Woods see 2-A see mtg. see R.E.M. BK. 1332 pg. 657
23463 April 10, 1975	"			"	Southland Properties, Inc.	1336	785		Release Lot 52 Pine Brook Forest
23476 April 10, 1975	"			"	Oak, Inc.	1016	619		
23755 April 14, 1975	"			"	William J. Moore, et al	1336	921	68,338	Lot 24 abingdon way Wilmington Green, S.C. also Lots 279 Waterlow circle Birling Springs Est.
23836 April 15, 1975	"			"	"Machinery Co., Inc.	1336	921		+ 19 ac. Warehouse Court
24010 April 15, 1975	"			"	Baker Textile	1337	17	187,533	3 tracts = 3.04 ac. 17.53 ac. for mtg. see BK 1333 pg. 448
24019 April 16, 1975	"			"	James R. Harrison, et al	1337	164		assign. to Fed. Home Loan mtg. corp. for mtg. see R.E.M. Book 1333 pg. 933
24019 April 16, 1975	"			"	Harry S. Girtman, et al	1337	165		assign. to Fed. Home Loan mtg. corp.

INDIRECT or MORTGAGEE Index to Real Estate Mortgages — Greenville County, S. C.

REG. U. S. County Indexes Since 1888
 PAT OFFICE *Chas McCotts* An Identifying Trade Mark

Open at Proper Tab according to First Letter or Letters of
 Name and refer to Buff Sub-Index sheet for page reference.

COTT FAMILY NAME INDEX No. 75 © 1949
 MADE BY THE COTT INDEX COMPANY, COLUMBUS, OHIO
 SOLD BY WALKER, EVANS & COGSWELL CO., CHARLESTON, S.C.

(D)

FILE NUMBER	MORTGAGEES	GIVEN NAMES	GIVEN NAMES	GIVEN NAMES	MORTGAGORS	BOOK	PAGE	Amount	BRIEF DESCRIPTION, LOCATION, ETC.
DATE OF RECORD	FAMILY NAMES	ABCDEFGH	IJKLMNO	PQRSTUVWXYZ					(Not Warranted)
24020 Apr. 17, 1975	Bankers			S. C. N. A. Trust Of	<i>et al</i> Leslie E. Mills, Jr.	1337	172	.00	"Mayfair Estate"
24022 Apr. 17, 1975	"			Trust	Lorraine A. Grace	1337	195	12,612 .90	Hydala 19x20 Tiffany Dr. Sunny Dr.
24020 Apr. 17, 1975	"			S. C. N. A. Trust Of	Jimmy Rogers	1337	174	8,440	Lot 10 = 2.05 acres
24308 Apr. 21, 1975	"	<i>Annexed</i> Pamela S. Jenkins (formerly Peoples Nat'l Bank, Greenville)	5-28-81 # 32994	at BK 74-221	Walter N. Cox <i>et al.</i>	1017	98	8,050	Lot near Taylors
24413 Apr. 22, 1975	"			"	Philip J. Harrison	1337	551		Read Property Deed, Mtg. see LEM Book 1196 Pg. 251
24847 Apr. 25, 1975	Bankers			S. C. Trust Of	Willard N. Murrell	1337	765	.04	Extension agreement. For May 25) less Part. Oaklawn Dr.
24841 Apr. 25, 1975	"			" "	Murray N. Mitchell	1337	767	7,556	66.51 ac. Augusta Rd. (N.S.) Forest Hills
24796 Apr. 25, 1975	"			Trust of S.C.	Ray M. Blahely	1337	(23)	37,400	Lot 27 Rutherford Rd.,
24794 April 25, 1975	"	(formerly Peoples Nat'l Bank)		Trust of S.C.	American Service Realty Co.	1337	823		Release Lot 27 see C. Lake Luth. Rd. & 0.80 Acres Paris mt. Dr. see mtg. on LEM Bk. 1227 pg. 73 see mtg. on LEM Bk. 1292 pg. 781
25073 Apr. 29, 1975	"			Trust of S.C.	Jerry L. Pace, <i>et al</i>	1337	951	.00	Extension of Note & mtg. Agreement.
"	"			" "	" " " "	1337	951	25,000	Lot 208 Plainfield Circle, add. No. 1 South Forest Estate also Prop. Pickens County LEM Book 1298 pg. 287
25044 April 29, 1975	"			" "	Donald D. Lammie	1337	981		Extension Agreement - see mtg. on L.S. (Lainsett Hwy)
25394 May 2, 1975	"			" "	Thomas J. Poling	1338	351	.00	Lot 3 First one. on Paris mt.
25417 May 2, 1975	"			" "	Oak, Inc.	1017	638	10,000	see mtg. on LEM Bk 1332 page 657 Release Lot 79 "Pine Branch Farm"
25671 May 6, 1975	"			" "	J. V. McClain	1338	553	.56	Bridge Rd. S. Rowley Town Est. H. Lot 3 New Dunham

INDIRECT or MORTGAGEE Index to Real Estate Mortgages — Greenville County, S. C.

REG. U. S. PAT. OFFICE *Chas McCott* County Indexes Since 1888 An Identifying Trade Mark

Open at Proper Tab according to First Letter or Letters of Name and refer to Buff Sub-Index sheet for page reference.

COTT FAMILY NAME INDEX No. 75 © 1949 MADE BY THE COTT INDEX COMPANY, COLUMBUS, OHIO SOLD BY WALKER, EVANS & COGSWELL CO., CHARLESTON, S.C.

FILE NUMBER DATE OF RECORD	MORTGAGEES FAMILY NAMES	GIVEN NAMES ABCDEFGH	GIVEN NAMES IJKLMNO	GIVEN NAMES PQRSTUVWXYZ	MORTGAGORS	BOOK	PAGE	Amount	BRIEF DESCRIPTION, LOCATION, ETC. (Not Warranted)
25837 May 7, 1975	Bankers			S.C. N.A. Trust Of	Southland Properties Inc.	1338	679		200,000 Mortg. on AEM Book 1310 page 809 Release Lot 95 Pelham Woods Sec 2-A
25865 May 7, 1975	"			"	Southland Properties Inc.	1338	685		200,000 Mortg. on AEM Book 1310 pg. 809 Release Lot 184 Pelham Woods Sec. 2-B
25865 May 7, 1975	"			"	Southland Properties Inc.	1338	686		200,000 Mortg. on AEM Book 1310 pg. 809 Release Lot 107 Pelham Woods Sec. 2-B
25865 May 7, 1975	"			"	Southland Properties Inc.	1338	687		200,000 Mortg. on AEM Book 1310 pg. 811 Release Lot 140 Pelham Woods Sec. 2-B
25866 May 7, 1975	"			"	Southland Properties Inc.	1338	688		200,000 Mortg. on AEM Book 1310 pg. 811 Release Lot 144 Pelham Woods Sec. 2-A
25866 May 7, 1975	"			"	Southland Properties Inc.	1338	689		200,000 Mortg. on AEM Book 1310 pg. 809 Release Lot 169 Pelham Woods Sec. 2-A
25953 May 8, 1975	"			"	Southland Properties Inc.	1338	742		200,000 Mortg. on AEM Book 1310 pg. 809 Release Lot 102 Pelham Woods Sec. 2-A
25806 " 7, 1975	"			"	Laine Co.	✓	✓	✓	75-3920 Fixtures - 1724 Augusta Rd.
"	"			"	L. L. Scott Inc.	✓	✓	✓	75-3921 Fixtures - 2105-A Augusta Rd.
25974 May 8, 1975	"			S.C. Trust of	The Tire Exchange	1338	729	200,000	Lot 2-A R/W U.S. Hwy. 276 Mullins. also lots 67 & 68
"	"			"	"	1338	729	50	Hayland State, S. Mills Forest Hills
25983 May 8, 1975	"			"	Murray N. Mitchell	1338	733	37,400	Lot 27 Rutherford Co.
26023 May 9, 1975	"			"	Joseph Steven Wilcombe	1338	785	24,000	Lot 64 "Mountainbrook"
26240 May 13, 1975	"			"	Southland Properties Inc.	1339	64		Mortg. on AEM Bk. 1327 pg. 767 Release Lot 161 Coach Hills
26671 May 13, 1975	"			N.A. Trust of S.C.	James A. Boyd Inc.	1339	141		Part of property above also lot 62 "Mountainbrook"
26671 May 16, 1975	"			"	Southland Properties	1339	273	131,285	lots 99, 170, 181 "Coach Hills"

INDIRECT or MORTGAGEE Index to Real Estate Mortgages — Greenville County, S. C.

REG. U. S. PAT. OFFICE *Chas McCott* County Indexes Since 1888 An Identifying Trade Mark

Open at Proper Tab according to First Letter or Letters of Name and refer to Buff Sub-Index sheet for page reference.

COTT FAMILY NAME INDEX No. 75 © 1949
MADE BY THE COTT INDEX COMPANY, COLUMBUS, OHIO
SOLD BY WALKER, EVANS & COGSWELL CO., CHARLESTON, S.C.

(E)

FILE NUMBER DATE OF RECORD	MORTGAGEES FAMILY NAMES	GIVEN NAMES ABCDEFGHIJ	GIVEN NAMES KLMNO	GIVEN NAMES PQRSTUVWXYZ	MORTGAGORS	BOOK	PAGE	Amount	BRIEF DESCRIPTION, LOCATION, ETC. (Not Warranted)
27013 May 20, 1975	Bankers			S. C., N.A. Trust Of	a Gen. Partnership The Middleton Group	1339	631		See mtg. see REM Book 1314 pg. 763 Extension of note + mortgage
27014 May 20, 1975	"			" "	" "	1339	634		Release, Subordination + mod. Agreement of a mtg. - for mtg. see REM Book 1314 pg. 763
"	"			" "	" "	1339	634		
27100 May 21, 1975	"			" "	INC. Lester Land Dev. Co.	✓	✓	✓	
27258 " 22, 1975	"			" "	Lomas Nettleton	✓	✓	✓	75-4422 fixtures - 108 Patechee Ln
27288 May 22, 1975	"			" "	Southland Properties, Inc.	1339	804		Dec 2-B. Mtg. see REM Bd 1310 pg. 809 Release Lot 167 Pelham Woods
27288 May 22, 1975	"			" "	Southland Properties, Inc.	1339	805		Mtg. see REM Bd 1310 pg. 809 Release Lot 139 Pelham Woods Dec 2-B
27376 May 23, 1975	"	formerly Peoples Nat'l Bk		" "	Kenneth R. Sumner, et al	1337	967		Mtg. see REM Bd. 1233 pg. 146 Modification + Extension Agreement
27748 May 27, 1975	"			of S.C. N.A. Trust	Southland Properties, Inc.	1340	210		Mtg. see REM Bd. 1310 pg. 809 Release Lots 10, 63 + 65 Mountainbrook
27749 May 27, 1975	"			" "	Southland Properties, Inc.	1340	212		Mtg. see REM Bd 1334 pg. 84 Release Lot 64 Mountainbrook
27748 May 27, 1975	"			" "	Southland Properties, Inc.	1340	211		Mtg. see REM Bd. 1310 pg. 809 Release Lots 97 + 100 Pelham Woods Dec 2-B
27769 May 27, 1975	"			Trust	Rossell L. Ladd	1340	181	12,000	00 Howard Hots. Lots 34, 35 + 41 Howard Dr.
27848 May 28, 1975	"			of S.C. 18	associates Martin-Wright -	1340	254	54,132	88 NW Laurens Road Tract A = 4.05 acres
27847 May 28, 1975	"			" "	associates Martin-Wright -	1340	258	48,688	22 NW Laurens Rd. Tract A = 4.05 acres
27601 May 27, 1975	"			" "	Oak, Inc.	1018	849		See mtg. see REM Bd. 1332 pg. 657 Release Lot 81 Pine Brook Forest
"	"			" "	Oak, Inc.	1018	851		Mtg. see REM Bd 1332 pg. 657 Release Lot 75 Pine Brook Forest

INDIRECT or MORTGAGEE Index to Real Estate Mortgages — Greenville County, S. C.

REG. U. S. PAT. OFFICE *Chas. M. Catts* County Indexes Since 1888 An Identifying Trade Mark

Open at Proper Tab according to First Letter or Letters of Name and refer to Buff Sub-Index sheet for page reference.

COTT FAMILY NAME INDEX No. 75 © 1949
MADE BY THE COTT INDEX COMPANY, COLUMBUS, OHIO
SOLD BY WALKER, EVANS & COGSWELL CO., CHARLESTON, S. C.

FILE NUMBER	MORTGAGEES FAMILY NAMES	GIVEN NAMES ABCDEFGH	GIVEN NAMES IJKLMNO	GIVEN NAMES PQRSTUWXYZ	MORTGAGORS	BOOK	PAGE	Amount	BRIEF DESCRIPTION, LOCATION, ETC. (Not Warranted)
28039 May 30 1975	Bankers			Trust	<i>that</i> Michall N. Shaluly Inc	1340	420	.00 25,000	Valley Hgts. Butler St. Lot 70 Howell Cir. Rogues
28134 May 30 1975	Bankers			S. C. N. A. Trust Of	Southland Properties	1340	468	.00 173,225	Couch Hills Lots 98, 171, 178 thru 180
28256 Jun. 2, 1975	"			S.C. Trust of	Betty Jo Namby	1340	627	.00 1,300	Chick Sep. St. Lot 53 Hill St. near Miller
28494 June 4, 1975	"			" "	Joseph Steven Holcombe	1340	930		for mtg. see REM Book 1338 pg. 785 Assigned to Br'n Nat'l Mtg. Assn.
28494 June 4, 1975	"			" "	Randall M. Carter	1340	931		for mtg. see REM Book 1336 pg. 151 Assigned to Br'n Nat'l Mtg. Assn.
"	"			" "	William B. Binford	1340	932		for mtg. see REM Bk. 1335 pg. 326 Assigned to Br'n Nat'l Mtg. Assn.
"	"			" "	Marshall V. Marchbanks	1340	933		for mtg. see REM Bk. 1336 pg. 53 Assigned to Br'n Nat'l Mtg. Assn.
28496 June 4, 1975	"			" "	Henry J. Prichett	1340	935		for mtg. see REM Bk. 1277 pg. 795 Mod. & Extension Agreement -
29087 Jun. 10, 1975	"			" "	Betty Jo Namby	1341	341	.00 1,638	Chick Sep. St. Lot 53 Hill St., Miller,
28988 June 9 1975	"			" "	Robert B. Kirby, et al	1019	550	✓	N.I.F.A.
29185 June 11, 1975	"			N.A. " "	Leumel Bradshaw	1341	455	.48 2,418	Ordeal St. 5-88 acc. Sep. cell. rd.
29364 June 12, 1975	"			" "	Southland Properties, Inc.	1341	609		for mtg. see REM Bk. 1334 pg. 87 Release Lot 101 Couch Hills -
29365 June 12, 1975	"			" "	Southland Properties, Inc.	1341	610		Release Lot 103 Pelham with A/c 29 & 103 Couch Hills - for mtg. see REM Book 1310 page 809
29348 June 12, 1975	"			S.C. Trust of	Guy A. Carter, et al	1341	499	.00 30,000	Signalling, S.C. Lot 277 Linnwood Dr., 75-5108
29310 June 12, 1975	"			" "	Kenneth Fabric Printers	✓	✓	✓	1-Spenced Dr. Constan figured - 200 Transit Dr. Greenville

INDIRECT or MORTGAGEE Index to Real Estate Mortgages — Greenville County, S. C.

REG. U. S. PAT. OFFICE *Chas McCott* County Indexes Since 1888
An Identifying Trade Mark

Open at Proper Tab according to First Letter or Letters of Name and refer to Buff Sub-Index sheet for page reference.

COTT FAMILY NAME INDEX No. 75 © 1949
MADE BY THE COTT INDEX COMPANY, COLUMBUS, OHIO
SOLD BY WALKER, EVANS & COGSWELL CO., CHARLESTON, S.C.

FILE NUMBER	MORTGAGEES FAMILY NAMES	GIVEN NAMES ABCDEFGH	GIVEN NAMES IJKLMNO	GIVEN NAMES PQRSTUVWXYZ	MORTGAGORS	BOOK	PAGE	Amount	BRIEF DESCRIPTION, LOCATION, ETC. (Not Warranted)
29555 June 13, 1975	Bankers			S. C. Trust Of	W. D. Shell	1341	705	.63 36,668	3.69 acs. near Hwy. Chuland H. 2 lots in anderson city. Tract 3, U. S. Hwy 25
29527 June 13, 1975	"			" "	" "	1341	705		for mtg. see Rem. bk. 1327 pg. 767 Release of 163 back path -
29527 June 13, 1975	"			" "	" "	1341	722		Release of 44, 198 + 158 Release of Release of 2-34 lots 94, 103 + 152 back path
29527 June 13, 1975	"			" "	" "	1341	733		for mtg. see Rem. bk. 1310 pg. 877 for mtg. see Rem. bk. 1323 pg. 23, Release of lot 12 near trail road
29528 June 13, 1975	"			" "	" "	1341	734		Release of 1/2 of front yard + lot 77, 70 + 141 Release of 2-A + lots 77, 110 + 131 back path - for mtg. see Rem. bk. 1310 pg. 507
29585 June 16, 1975	"			" "	Hayden Kirby-Smith	1341	749	.00 29,500	"Pelham woods" Sec. I Lot 7 Bufile Path Lane, for mtg. see Rem. bk. 1306 pg. 685 Release of Pine Tree
29595 June 16, 1975	"			" "	Benider & Developer, Inc.	1019	876		for mtg. see Rem. bk. 1310 pg. 877 Release of Pine Tree
29776 June 17, 1975	"	Cancelled Dennis S. Lankford none	9-6-79 #	7471 set BK 60-901	Stewart A. Beasley	1711	127		for mtg. see Rem. bk. 1341 pg. 952 Assigned to Davis Nat'l Mtg. Loan Rem. Book 1310 page 573 Extension Agreement - for mtg. see Rem. Book 1312 page 677 Extension Agreement - for mtg. see
29915 June 18, 1975	"			" "	William R. Allen, et al	1341	976		"Pelham woods" Sec. II Lot 217 Walsely Rd.
29909 June 18, 1975	"			" "	Dennis Set/Match, Inc.	1342	47		
29908 June 18, 1975	"			" "	Ray Home of the South	1342	50		
29818 June 18, 1975	"			" "	William R. Allen	1341	952	.00 35,150	

INDIRECT or MORTGAGEE Index to Real Estate Mortgages — Greenville County, S. C.

REG. U. S. PAT. OFFICE *Chester* County Indexes Since 1888 An Identifying Trade Mark

Open at Proper Tab according to First Letter or Letters of Name and refer to Buff Sub-Index sheet for page reference.

COTT FAMILY NAME INDEX No. 75 © 1949
MADE BY THE COTT INDEX COMPANY, COLUMBUS, OHIO
SOLD BY WALKER, EVANS & COGSWELL CO., CHARLESTON, S.C.

FILE NUMBER DATE OF RECORD	MORTGAGEES FAMILY NAMES	GIVEN NAMES ABCDEFGHIJ	GIVEN NAMES JKLMNO	GIVEN NAMES PQRSTUVWXYZ	MORTGAGORS	BOOK	PAGE	Amount	BRIEF DESCRIPTION, LOCATION, ETC. (Not Warranted)
29891 Jun. 18, 1975	Banks			D.C.N.A Trust of	John L. Dick et al.	Deed Bk 1020	27		Real Property Agree.
30188 Jun. 20, 1975	"			S.C. Trust of	Thomas J. Morgan, Jr.	1342	235	42,500	"Couch Hill" Lot 112 Couch Hill Dr.
30189 Jun. 20, 1975	"			" "	John D. Cushman	1342	239	37,350	"Mountainbrook" Lot 63 Eagle Ridge Lane
30396 Jun. 24, 1975	"			" "	Jack A. Halland,	1342	404	35,950	"Forest Hills" Lot 25 Ruthledge Rd.
30466 Jun. 27, 1975	"			S.C. N.A. Trust of	J. E. Harmon	1342	446	42,500	Lot 9 U. S. Hwy 21
30467 Jun. 27, 1975	"			" "	Jack A. Halland	1342	446		Security & Rental Co. 2000-1000 Assignment to Living Trust etc.
30468 Jun. 27, 1975	"			" "	Lot Bk. 90-769				
30507 Jun. 29, 1975	"			" "					
30508 Jun. 29, 1975	"			" "					
30509 Jun. 29, 1975	"			" "					
30510 Jun. 29, 1975	"			" "					
30511 Jun. 29, 1975	"			" "					
30512 Jun. 29, 1975	"			" "					
30513 Jun. 29, 1975	"			" "					
30514 Jun. 29, 1975	"			" "					
30515 Jun. 29, 1975	"			" "					
30516 Jun. 29, 1975	"			" "					
30705 Jun. 24, 1975	"			Trust of S.C.	Bobby J. Banks, et al	1342	660	40,000	add: Sec III Del Norte, Etc. Lot 472 Hudson Rd.

Corrected
Rennie S. Lankenshaw
REMA

7-12-85 #1456

INDIRECT or MORTGAGEE Index to Real Estate Mortgages — Greenville County, S. C.

REG. U. S. PAT. OFFICE *Chas McCotts* County Indexes Since 1888 An Identifying Trade Mark

Open at Proper Tab according to First Letter or Letters of Name and refer to Buff Sub-Index sheet for page reference.

COTT FAMILY NAME INDEX No. 75 © 1949
MADE BY THE COTT INDEX COMPANY, COLUMBUS, OHIO
SOLD BY WALKER, EVANS & COGSWELL CO., CHARLESTON, S.C.

1 14
(J)

FILE NUMBER	MORTGAGEES FAMILY NAMES	GIVEN NAMES ABCDEFGH	GIVEN NAMES IJKLMNO	GIVEN NAMES PQRSTUVWXYZ	MORTGAGORS	BOOK	PAGE	Amount	BRIEF DESCRIPTION, LOCATION, ETC. (Not Warranted)
30101	Bankers				Trust Of S. C.				
30623	"				Bruce Gibson				75-5547
June 26, 1975	"				Miford Kilgore, et al.	1342	697		fixtures - 1243 S. Pl. Berg. Dr. Dec.
30746	"				Johnny W. Blakley	1020	550		Not 27 Pine St. "Brunson
June 27, 1975	"				Johnny W. Blakley	1020	550		Real Property Acq. mtg. see R.E.M. Bk. 1265 Pg. 19
30748	"				Murray N. Mitchell	1343	71		extension agree. For mtg. see R.E.M. Bk. 1337 Pg. 767
June 27, 1975	"				Southland Properties Inc.	1343	73		assign to David Nat. mtg. assn. 29 for mtg. see R.E.M. Bk. 1318 Pg. 809
30879	"				Dorothy H. Whelan	1343	94		Release lot 193 Pelham woods sec. 28
June 30, 1975	"				Southland Properties Inc.	1343	115		Release lots 98, 171, 178, 180 Pelham woods sec. 28 & lots 98, 171, 178, 180
99	"				Donald J. Lammie	1343	203		Release lot 97 Coach Hills mtg. see R.E.M. book 1343 Pg. 94
Jul. 1, 1975	"				Southland Properties Inc.	1343	209		assign to David Nat. mtg. assn. For R.E.M. book 1292 Pg. 287
97	"				Southland Properties Inc.	1343	209		extension agree. For mtg. see R.E.M. book 1310 Page 809
Jul. 1, 1975	"				Southland Properties Inc.	1343	209		
187	"				Southland Properties Inc.	1343	209		
Jul. 2, 1975	"				Southland Properties Inc.	1343	209		
255	"				Southland Properties Inc.	1343	209		
Jul. 2, 1975	"				Southland Properties Inc.	1343	209		
253	"				Southland Properties Inc.	1343	209		
Jul. 2, 1975	"				Southland Properties Inc.	1343	209		
215	"				Southland Properties Inc.	1343	209		
Jul. 2, 1975	"				Southland Properties Inc.	1343	209		
259	"				Southland Properties Inc.	1343	209		
Jul. 2, 1975	"				Southland Properties Inc.	1343	209		
"	"				Southland Properties Inc.	1343	209		
"	"				Southland Properties Inc.	1343	209		
"	"				Southland Properties Inc.	1343	209		
394	"				H. S. D. Inc.	1343	260		liner, chick coop & 15 acs. Parks of Enoree
Jul. 3, 1975	"				Frank D. Larpine	1343	260		29 mtg. see R.E.M. Bk. 1337 Pg. 170
368	"				Frank D. Larpine	1343	260		extension agree. For mtg. see R.E.M. book 1310 Page 809
July 3, 1975	"				Frank D. Larpine	1343	260		

INDIRECT or MORTGAGEE Index to Real Estate Mortgages — Greenville County, S. C.

REG. U. S. PAT. OFFICE *Chas McCott* County Indexes Since 1888 An Identifying Trade Mark

Open at Proper Tab according to First Letter or Letters of Name and refer to Buff Sub-Index sheet for page reference.

COTT FAMILY NAME INDEX No. 75 © 1949
MADE BY THE COTT INDEX COMPANY, COLUMBUS, OHIO
SOLD BY WALKER, EVANS & COGSWELL CO., CHARLESTON, S.C.

FILE NUMBER DATE OF RECORD	MORTGAGEES FAMILY NAMES	GIVEN NAMES ABCDEFGHIJ	GIVEN NAMES JKLMNO	GIVEN NAMES PQRSTUVWXYZ	MORTGAGORS	BOOK	PAGE	Amount	BRIEF DESCRIPTION, LOCATION, ETC. (Not Warranted)
372 July 3, 1975	Bankers				Trust of R. M. ...	1342	21		part of ...
544 July 7, 1975	"				John P. Abrey	1342	364		modification & extension agreement
516 July 7, 1975	"				Stablefield Builders, Inc.	1342	411		extension of note & mtg. agreement
840 July 10, 1975	"				Stephen V. Abraham, Inc.	1343	547	4,100	lot 276 Kenninwood Dr.
837 July 10, 1975	"				Southland Properties, Inc.	1342	551	13,425	lot 6 & 7 ...
802 July 10, 1975		(formerly Peoples Nat'l Bank)			King Development Corp.	1342	603		mod. & extension agreement
781 July 10, 1975	"				Southland Properties, Inc.	1342	614		release lot 6 & 7 ...
815 July 10, 1975	"				Sub, Inc.	1021	12		release lot 44 " ...
987 July 11, 1975	"	(formerly Peoples Nat'l Bank)			American Scenic Realty Company, Inc.	1343	855		extension of note & mtg. agreement
973 July 11, 1975	Bankers				Trust of Lete J. Jenkins et al	1343	733	13,000	17.2 acs. near Fork Shoals
970 July 11, 1975	"				Trust of ...	1343	737	2,511	lot 4 = 2.55 acs. county ...
1067 July 17, 1975	"				Southland Properties, Inc.	1342	109		release lot 100 ...

INDIRECT or MORTGAGEE Index to Real Estate Mortgages — Greenville County, S. C.

REG. U. S. PAT. OFFICE *Chas McCatt* County Indexes Since 1888 An Identifying Trade Mark

Open at Proper Tab according to First Letter or Letters of Name and refer to Buff Sub-Index sheet for page reference.

COTT FAMILY NAME INDEX No. 75 © 1949
MADE BY THE COTT INDEX COMPANY, COLUMBUS, OHIO
SOLD BY WALKER, EVANS & COGSWELL CO., CHARLESTON, S.C.

(H)

FILE NUMBER DATE OF RECORD	MORTGAGEES FAMILY NAMES	GIVEN NAMES ABCDEFGHIJ	GIVEN NAMES JKLMNO	GIVEN NAMES PQRSTUVWXYZ	MORTGAGORS	BOOK	PAGE	Amount	BRIEF DESCRIPTION, LOCATION, ETC. (Not Warranted)
1382 July 16, 1975	Bankers			Trust Of S.C.	Oak, S.C.	Deed Bk 1021	287		See mtg. see Rem Bk 1332 pg. 657 Release Lot 53 "Pine Brook Forest"
1745 July 21, 1975	"			"	"	1344	239		For mtg. see Rem Bk 1344 pg. 228 Assigned to B'n'y Nat'l Mtg. Assn.
1707 July 21, 1975	"			"	Jackie M. Smith	1344	240		For mtg. see Rem Bk 1344 pg. 232 Assigned to B'n'y Nat'l Mtg. Assn.
1708 July 21, 1975	"			"	Kerry B. Zook Jr.	1344	228	39,500	Lot 74 Burkwood Ct. "Red Hills Estate Village"
1760 July 21, 1975	"			"	Jackie M. Smith	1344	232	38,200	Lot 26 Chalford Lane "Eastgate"
1966 July 22, 1975	"			"	Guillermo J. Guerrero	1344	285	42,000	Hills Dr. Coach Hills Lot 142 & part lot 141 Coach
1917 July 22, 1975	"			"	Jack A. Holland	Re-Record 1344	396	35,950	"Forest Hills" Lot 25 Lutherland Rd., Chick. App. 77
2016 July 23, 1975	"			"	Belton M. Rainey	1344	717	3,499	Lot State Hwy. 253
2152 July 24, 1975	"			"	Richard K. Bichel	1344	491	20,000	Hills Lot 99 Red Fox Court Coach
2151 July 24, 1975	"			"	Southland Properties, Inc.	1344	639		For mtg. see Rem Bk 1336 pg. 231 Release Lot 63 Mountainbrook
2153 July 24, 1975	"			"	Guillermo J. Guerrero	1344	653		For mtg. see Rem Bk 1344 pg. 285 Assigned to B'n'y Nat'l Mtg. Assn.
2228 July 24, 1975	"			"	Southland Properties, Inc.	1344	640		For mtg. see Rem Bk 1332 pg. 264 Release Lot 112 Coach Hills
2414 July 25, 1975	"			"	Richard K. Bichel	1344	711		For mtg. see Rem Bk 1344 pg. 491 Assigned to B'n'y Nat'l Mtg. Assn.
2391 July 28, 1975	"			"	Walter M. Wells	1344	823		For mtg. see Rem Bk 1328 pg. 845 Assigned to Southern Life Ins. Co.
2440 July 29, 1975	"			"	Wayne Onslow White	1344	809	38,000	Lot 11 Mountainbrook see Rem Bk 1317 pg. 443 Modification Agreement for mtg.
	"			"	C.D. Bishop	1344	975		

INDIRECT or MORTGAGEE Index to Real Estate Mortgages — Greenville County, S. C.

REG. U. S. PAT. OFFICE *Chas McCott* County Indexes Since 1888 An Identifying Trade Mark

Open at Proper Tab according to First Letter or Letters of Name and refer to Buff Sub-Index sheet for page reference.

COTT FAMILY NAME INDEX No. 75 © 1949
MADE BY THE COTT INDEX COMPANY, COLUMBUS, OHIO
SOLD BY WALKER, EVANS & COGSWELL CO., CHARLESTON, S. C.

FILE NUMBER DATE OF RECORD	MORTGAGEES FAMILY NAMES	GIVEN NAMES ABCDEFGHIJ	GIVEN NAMES JKLMNO	GIVEN NAMES PQRSTUVWXYZ	MORTGAGORS	BOOK	PAGE	Amount	BRIEF DESCRIPTION, LOCATION, ETC. (Not Warranted)
2442 July 29, 1975	Bankers			Trust of J.C. S.C.	William H. Harrison	1344	977		Rem Book 1268 page 623 Release 0.68 acrs - for mtg. see
2498 July 29, 1975	Bankers			Trust of	Lemuel L. Price, et al	1344	875	3,700	Lot 02 Mountainbrook
2761 July 31, 1975	"			"	Southland Properties, Inc.	1345	190		Release Lot 118 Pelham Woods Sec 2-B Lot 118 Coach Hills - for mtg. see
2954 Aug. 1, 1975	"			"	Marion E. Wooten	1345	263	30,000	REPT. 1210 page 809 App. Rd. O'Neal St. 10 acres Milford - Double
2919 Aug. 1, 1975	"			"	Citizens Bk & Loan	1345	287	15,800	Victoria St. Street, Chel Sep 21 Lots 1, 2, 13 con. Mile St. +
2990 Aug. 4, 1975	"			Trust of J.C. S.C.	Southland Properties, Inc.	1345	710		Release Lot 118 Mountainbrook Release Lot 118 Mountainbrook
2987 Aug. 4, 1975	"			Trust of J.C. S.C.	Southland Properties, Inc.	1345	711		Release Lot 118 Mountainbrook Release Lot 118 Mountainbrook
3336 Aug. 6, 1975	"			"	Robby F. Banks et al	1345	622		Release mtg. see REM Bk. 1342 page 660 Assigned to Fed. Home Loan Mtg. Corp
3473 Aug. 7, 1975	"			"	Carl Winkler	1345	656	7,500	Chick. Prop. St. Lot 14115 Depot St. Valley
3517 Aug. 7, 1975	"			Trust of J.C. S.C.	Jimmy Rogers, Inc.	1345	717	67,881	Lot 118 School Rd. Lot 118 Mountainbrook
3512 Aug. 7, 1975	"			Trust of J.C. S.C.	Southland Properties, Inc.	1345	712	64,215	Lot 118 Mountainbrook Lot 118 Mountainbrook
3622 Aug. 8, 1975	"			Trust of J.C. S.C.	Southland Properties, Inc.	1345	369		Release Lot 118 Pelham Woods Sec 2-B Lot 118 Coach Hills - for mtg. see REM Book 1300 page 257
3620 Aug. 8, 1975	"			"	Southland Properties, Inc.	1345	867		Release Lot 118 Mountainbrook + Lot 172, 187, 190 Pelham Woods Sec 2-B Coach Hills - for mtg. see REM Bk. 1300 page 257

INDIRECT or MORTGAGEE Index to Real Estate Mortgages — Greenville County, S. C.

REG. U. S. PAT. OFFICE *Chas McCott* County Indexes Since 1888 An Identifying Trade Mark

Open at Proper Tab according to First Letter or Letters of Name and refer to Buff Sub-Index sheet for page reference.

COTT FAMILY NAME INDEX No. 75 © 1949
MADE BY THE COTT INDEX COMPANY, COLUMBUS, OHIO
SOLD BY WALKER, EVANS & COGSWELL CO., CHARLESTON, S.C.


(I)

FILE NUMBER	MORTGAGEES	GIVEN NAMES	GIVEN NAMES	GIVEN NAMES	MORTGAGORS	BOOK	PAGE	Amount	BRIEF DESCRIPTION, LOCATION, ETC.
DATE OF RECORD	FAMILY NAMES	ABCDEFGHIJ	IJKLMNOP	QRSTUVWXYZ					(Not Warranted)
3624 Aug. 8, 1975	Bankers			S. C. N.A. Trust of	Southland Properties, Inc.	1345	870		For mtg. on Rem Bk 1331 pg 273 Release Lot 52 Mountain Lake
3625 Aug. 8, 1975	"			" "	Southland Properties, Inc.	1345	871		For mtg. on Rem Bk 1332 pg. 581 Release Lot 11 Mountain Lake
3575 Aug. 8, 1975	"			" "	Dan E. Bruce	1345	777	349,000	Pleasantburg Dr. (S.C. Hwy. 29) Int. 5.35 ac. + 4.02 ac. S.
3319 Aug. 6, 1975	"			" "	Dak. Inc.	Dead Bk. 1022	329		For mtg. on Rem Bk 1332 pg. 657 Release Lot 92 Pine Brook Forest.
3929 Aug. 12, 1975	"			" "	Jack A. Holland, et al	Re-Record 1345	985		For mtg. on Rem Bk 1342 pg. 404 Assigned to Br'n Nat'l Mtg. Assn.
3964 Aug. 12, 1975	"			Trust of S.C.	Chas B. Soole, Jr. et al	Re-Record 1345	978	39,500	"Old Mill Estd." Lot 74 Burlwood Ct.
3914 Aug. 12, 1975	"			Trust of S.C.	Richard H. Bickel et al	Re-Record 1346	57	29,500	"Coach Hill" Lot 99 Red Fox Court.
3748 Aug. 11, 1975	"			Trust of S.C.	Elaine Cooley	Dead Bk 1022	577		Real Prop. Agre
3813 Aug. 12, 1975	"			" "	John K. Lowing et al	Dead Bk 1022	635		Real Prop. Agre
4350 Aug. 18, 1975	"			Trust of S.C. N.A.	Geull V. Graydon	1346	383	6,000	Wife Hampton Grace Lot 19 Richburg Dr.
4417 Aug. 18, 1975	"			Trust of S.C.	Dannelle C. Brown	1346	385	12,800	Lot = 4.9 ac. Long Shoals H. lot 3 W. Hillcrest Dr. (Finley St.) Blk. 5 Highland Mnake "also lot 9 Hilman and "Greenfield" Sec. 2 Cleveland St.
"	"			"	" " "	1346	385		
"	"			"	" " "	1346	385		
"	"			"	" " "	1346	385		
4491 Aug. 19, 1975	"			"	Guy A. Porter, et al	1346	524		For mtg. on Rem Bk 1341 pg. 499 Assigned to Br'n Nat'l Mtg. Assn.

(over)

INDIRECT or MORTGAGEE Index to Real Estate Mortgages — Greenville County, S. C.

REG. U. S. PAT. OFFICE *Chas. McClure* County Indexes Since 1888 An Identifying Trade Mark

 Open at Proper Tab according to First Letter or Letters of Name and refer to Buff Sub-Index sheet for page reference.

COTT FAMILY NAME INDEX No. 75 © 1949
MADE BY THE COTT INDEX COMPANY, COLUMBUS, OHIO
SOLD BY WALKER, EVANS & COGSWELL CO., CHARLESTON, S.C.

FILE NUMBER DATE OF RECORD	MORTGAGEES FAMILY NAMES	GIVEN NAMES ABCDEFGHIJ	GIVEN NAMES JKLMNO	GIVEN NAMES PQRSTUVWXYZ	MORTGAGORS	BOOK	PAGE	Amount	BRIEF DESCRIPTION, LOCATION, ETC. (Not Warranted)
4452 Aug. 17, 1975	Bankers			S. C. Trust of	Josephine Keltor	1346	448	10,000	Lots 16 & 17 Marion Rd. Lots 28 & 29 Woodhill Ct. Woodhill
"	"			"	"	1346	448		
4629 Aug. 20, 1975	"			SC. Trust of	John A. White	1346	727		see Rem Book 1310 page 819 Release Lot 25 Woodhill - priority
4739 Aug. 21, 1975	"			Trust of	Southland Properties, Inc.	1346	727		Eastgate Village Lot 69, Dutchburg Dr.
4871 Aug. 22, 1975	"			Trust of	William F. Elliott	1346	826	35,000	Parsons, also in Trust.
4873 Aug. 22, 1975	"			Trust	Bobby J. Burton	1346	836	3,578	Lot 15, Barry Dr. Terrace
5103 Aug. 26, 1975	"			Trust of	Wilkie E. Walker, Jr.	1346	798	4,981	"Franklin Hill" Lot 12 County Rd.
5115 Aug. 26, 1975	"			Trust of	James H. ...	1346	...		
5117 Aug. 26, 1975	"			"	...	1346	...		
5119 Aug. 26, 1975	"			"	...	1346	...		
5121 Aug. 26, 1975	"			"	...	1346	...		
5123 Aug. 26, 1975	"			"	...	1346	...		
5125 Aug. 26, 1975	"			"	...	1346	...		
5127 Aug. 26, 1975	"			"	...	1346	...		
5129 Aug. 26, 1975	"			"	...	1346	...		
5131 Aug. 26, 1975	"			"	...	1346	...		
5133 Aug. 26, 1975	"			"	...	1346	...		
5135 Aug. 26, 1975	"			"	...	1346	...		
5137 Aug. 26, 1975	"			"	...	1346	...		
5139 Aug. 26, 1975	"			"	...	1346	...		
5141 Aug. 26, 1975	"			"	...	1346	...		
5143 Aug. 26, 1975	"			"	...	1346	...		
5145 Aug. 26, 1975	"			"	...	1346	...		
5147 Aug. 26, 1975	"			"	...	1346	...		
5149 Aug. 26, 1975	"			"	...	1346	...		
5151 Aug. 26, 1975	"			"	...	1346	...		
5153 Aug. 26, 1975	"			"	...	1346	...		
5155 Aug. 26, 1975	"			"	...	1346	...		
5157 Aug. 26, 1975	"			"	...	1346	...		
5159 Aug. 26, 1975	"			"	...	1346	...		
5161 Aug. 26, 1975	"			"	...	1346	...		
5163 Aug. 26, 1975	"			"	...	1346	...		
5165 Aug. 26, 1975	"			"	...	1346	...		
5167 Aug. 26, 1975	"			"	...	1346	...		
5169 Aug. 26, 1975	"			"	...	1346	...		
5171 Aug. 26, 1975	"			"	...	1346	...		
5173 Aug. 26, 1975	"			"	...	1346	...		
5175 Aug. 26, 1975	"			"	...	1346	...		
5177 Aug. 26, 1975	"			"	...	1346	...		
5179 Aug. 26, 1975	"			"	...	1346	...		
5181 Aug. 26, 1975	"			"	...	1346	...		
5183 Aug. 26, 1975	"			"	...	1346	...		
5185 Aug. 26, 1975	"			"	...	1346	...		
5187 Aug. 26, 1975	"			"	...	1346	...		
5189 Aug. 26, 1975	"			"	...	1346	...		
5191 Aug. 26, 1975	"			"	...	1346	...		
5193 Aug. 26, 1975	"			"	...	1346	...		
5195 Aug. 26, 1975	"			"	...	1346	...		
5197 Aug. 26, 1975	"			"	...	1346	...		
5199 Aug. 26, 1975	"			"	...	1346	...		
5201 Aug. 26, 1975	"			"	...	1346	...		
5203 Aug. 26, 1975	"			"	...	1346	...		
5205 Aug. 26, 1975	"			"	...	1346	...		
5207 Aug. 26, 1975	"			"	...	1346	...		
5209 Aug. 26, 1975	"			"	...	1346	...		
5211 Aug. 26, 1975	"			"	...	1346	...		
5213 Aug. 26, 1975	"			"	...	1346	...		
5215 Aug. 26, 1975	"			"	...	1346	...		
5217 Aug. 26, 1975	"			"	...	1346	...		
5219 Aug. 26, 1975	"			"	...	1346	...		
5221 Aug. 26, 1975	"			"	...	1346	...		
5223 Aug. 26, 1975	"			"	...	1346	...		
5225 Aug. 26, 1975	"			"	...	1346	...		
5227 Aug. 26, 1975	"			"	...	1346	...		
5229 Aug. 26, 1975	"			"	...	1346	...		
5231 Aug. 26, 1975	"			"	...	1346	...		
5233 Aug. 26, 1975	"			"	...	1346	...		
5235 Aug. 26, 1975	"			"	...	1346	...		
5237 Aug. 26, 1975	"			"	...	1346	...		
5239 Aug. 26, 1975	"			"	...	1346	...		
5241 Aug. 26, 1975	"			"	...	1346	...		
5243 Aug. 26, 1975	"			"	...	1346	...		
5245 Aug. 26, 1975	"			"	...	1346	...		
5247 Aug. 26, 1975	"			"	...	1346	...		
5249 Aug. 26, 1975	"			"	...	1346	...		
5251 Aug. 26, 1975	"			"	...	1346	...		
5253 Aug. 26, 1975	"			"	...	1346	...		
5255 Aug. 26, 1975	"			"	...	1346	...		
5257 Aug. 26, 1975	"			"	...	1346	...		
5259 Aug. 26, 1975	"			"	...	1346	...		
5261 Aug. 26, 1975	"			"	...	1346	...		
5263 Aug. 26, 1975	"			"	...	1346	...		
5265 Aug. 26, 1975	"			"	...	1346	...		
5267 Aug. 26, 1975	"			"	...	1346	...		
5269 Aug. 26, 1975	"			"	...	1346	...		
5271 Aug. 26, 1975	"			"	...	1346	...		
5273 Aug. 26, 1975	"			"	...	1346	...		
5275 Aug. 26, 1975	"			"	...	1346	...		
5277 Aug. 26, 1975	"			"	...	1346	...		
5279 Aug. 26, 1975	"			"	...	1346	...		
5281 Aug. 26, 1975	"			"	...	1346	...		
5283 Aug. 26, 1975	"			"	...	1346	...		
5285 Aug. 26, 1975	"			"	...	1346	...		
5287 Aug. 26, 1975	"			"	...	1346	...		
5289 Aug. 26, 1975	"			"	...	1346	...		
5291 Aug. 26, 1975	"			"	...	1346	...		
5293 Aug. 26, 1975	"			"	...	1346	...		
5295 Aug. 26, 1975	"			"	...	1346	...		
5297 Aug. 26, 1975	"			"	...	1346	...		
5299 Aug. 26, 1975	"			"	...	1346	...		
5301 Aug. 26, 1975	"			"	...	1346	...		
5303 Aug. 26, 1975	"			"	...	1346	...		
5305 Aug. 26, 1975	"			"	...	1346	...		
5307 Aug. 26, 1975	"			"	...	1346	...		
5309 Aug. 26, 1975	"			"	...	1346	...		
5311 Aug. 26, 1975	"			"	...	1346	...		
5313 Aug. 26, 1975	"			"	...	1346	...		
5315 Aug. 26, 1975	"			"	...	1346	...		
5317 Aug. 26, 1975	"			"	...	1346	...		
5319 Aug. 26, 1975	"			"	...	1346	...		
5321 Aug. 26, 1975	"			"	...	1346	...		
5323 Aug. 26, 1975	"			"	...	1346	...		
5325 Aug. 26, 1975	"			"	...	1346	...		
5327 Aug. 26, 1975	"			"	...	1346	...		
5329 Aug. 26, 1975	"			"	...	1346	...		
5331 Aug. 26, 1975	"			"	...	1346	...		
5333 Aug. 26, 1975	"			"	...	1346	...		
5335 Aug. 26, 1975	"			"	...	1346	...		
5337 Aug. 26, 1975	"			"	...	1346	...		
5339 Aug. 26, 1975	"			"	...	1346	...		
5341 Aug. 26, 1975	"			"	...	1346	...		
5343 Aug. 26, 1975	"			"	...	1346	...		
5345 Aug. 26, 1975	"			"	...	1346	...		
5347 Aug. 26, 1975	"			"	...	1346	...		
5349 Aug. 26, 1975	"			"	...	1346	...		
5351 Aug. 26, 1975	"			"	...	1346	...		
5353 Aug. 26, 1975	"			"	...	1346	...		
5355 Aug. 26, 1975	"			"	...	1346	...		
5357 Aug. 26, 1975	"			"	...	1346	...		
5359 Aug. 26, 1975	"			"	...	1346	...		
5361 Aug. 26, 1975	"			"	...	1346	...		
5363 Aug. 26, 1975	"			"	...	1346	...		
5365 Aug. 26, 1975	"			"	...	1346	...		
5367 Aug. 26, 1975	"			"	...	1346	...		
5369 Aug. 26, 1975	"			"	...	1346	...		
5371 Aug. 26, 1975	"			"	...	1346	...		
5373 Aug. 26, 1975	"			"	...	1346	...		
5375 Aug. 26, 1975	"			"	...	1346	...		
5377 Aug. 26, 1975	"			"	...	1346	...		
5379 Aug. 26, 1975	"</								

INDIRECT or MORTGAGEE Index to Real Estate Mortgages — Greenville County, S. C.

REG. U. S. PAT. OFFICE *Chas McColl* County Indexes Since 1888 An Identifying Trade Mark

Open at Proper Tab according to First Letter or Letters of Name and refer to Buff Sub-Index sheet for page reference.

COTT FAMILY NAME INDEX No. 75 © 1949
MADE BY THE COTT INDEX COMPANY, COLUMBUS, OHIO
SOLD BY WALKER, EVANS & COGSWELL CO., CHARLESTON, S.C.

(J)

FILE NUMBER	MORTGAGEES	GIVEN NAMES	GIVEN NAMES	GIVEN NAMES	MORTGAGORS	BOOK	PAGE	Amount	BRIEF DESCRIPTION, LOCATION, ETC.
DATE OF RECORD	FAMILY NAMES	ABCDEF GH	IJKLMNO	PQRSTU VWXYZ					(Not Warranted)
5351 Aug. 28, 1975	Bankers				Trust of S.C. Samuel P. Price, et al	1347	370		See mtg. see Rem Bk. 1344 pg. 895 Assigned to Gov't Nat'l Mtg. Assn.
5348 Aug. 28, 1975	"	(formerly Peoples Nat'l Bank)			" " W.C. Covington, Jr. et al	1347	359		for mtg. see Rem Bk. 1289 pg. 463 Extension of note & mtg. Agreement
5371 Aug. 28, 1975	"				" " N.A. Trust of S.C. Southland Properties	1347	273	.00	Coach Hills
5376 Aug. 28, 1975	"	<i>Annexed</i> Dennis S. Landrum, et al	9-3-81	# 5945 Det BK 75-168	" " Charles David Jordan, et al	Need Blk		136,465	Lots 173, 174, 177, & 199
5791 Sept. 2, 1975	"				" " Rebecca J. Callina	1023	316		Road Property June
5747 Sept. 2, 1975	"				" " Southland Properties, Inc.	1347	657	47,000	See mtg. see Rem Bk. 1333 pg. 581 Release Lot 142 Coach Hills.
6032 Sept. 4, 1975	"				" " Pebble Creek Development	1347	951		Extension Agreement - for mtg. see
6031 Sept. 4, 1975	"	(formerly Peoples Nat'l Bank)			" " White, Walls & Walls,	1347	948		for mtg. see Rem Bk. 1106 pg. 627 Mod. & Extension Agreement -
6229 Sept. 5, 1975	"				Trust of S.C. William M. Coleman, et al	1348	82		for mtg. see Rem Bk. 1348 pg. 33 Assigned to Gov't Nat'l Mtg. Assn.
6231 Sept. 5, 1975	"				Trust of S.C. William M. Coleman	1348	33	.00	Coach Hills
6364 Sept. 8, 1975	"	(formerly Peoples Nat'l Bank)			Trust of S.C. Quible Rental, Inc.	1348	173	41,400	Lot 98 Red Fox Ct.
6364 Sept. 8, 1975	"	(formerly Peoples Nat'l Bank)			Trust of S.C. Quible Rental, Inc.	1348	175		for mtg. see Rem Bk. 1214 pg. 186 Release Lien by Judgment Ref # M-3200
6449 Sept. 9, 1975	"				Trust of S.C. United Machine works	1348	184	.00	for mtg. see Rem Bk. 1214 pg. 183 Release Lien by Judgment Ref # M-3200
"	"				" " " "	1348	184		Tract - 60.94 ac. also 17.38 ac.
"	"				" " " "	1348	184		Quile Rd. & 5 ac. Sully Bridge Rd.
"	"				" " " "	1348	184		Subdiv. #. also 28 ac. Old Buncombe
6649 Sept. 10, 1975	"				" " " " a by ptn. The Middleton Group	1348	378		ld. (abandoned) & 11.3 ac County
"	"				" " " "	1348	378		ld.
"	"				" " " "	1348	378		Subordination Agreement - for
"	"				" " " "	1348	378		mtg. see Rem Bk. 1314 pg. 7 & 8 & Bk. 1348 pg. 307

INDIRECT or MORTGAGEE Index to Real Estate Mortgages — Greenville County, S. C.

REC. U. S. PAT. OFFICE *Chas McCott* County Indexes Since 1888 An Identifying Trade Mark

Open at Proper Tab according to First Letter or Letters of Name and refer to Buff Sub-Index sheet for page reference.

COTT FAMILY NAME INDEX No. 75 © 1949
MADE BY THE COTT INDEX COMPANY, COLUMBUS, OHIO
SOLD BY WALKER, EVANS & COGSWELL CO., CHARLESTON, S.C.

FILE NUMBER DATE OF RECORD	MORTGAGEES FAMILY NAMES	GIVEN NAMES ABCDEFGHIJ	GIVEN NAMES KLMNOP	GIVEN NAMES QRSTUVWXYZ	MORTGAGORS	BOOK	PAGE	Amount	BRIEF DESCRIPTION, LOCATION, ETC. (Not Warranted)
6648 Sept. 10, 1975	Bankers			^{N.A.} Trust of S.C.	Southland Properties, Inc.	1348	375		Release Lot 141 Pelham Woods Bk. 279 & Lot 141 Peach Hills - for mtg. see Rem Bk. 1313 pg. 809
"	"			"	"	1348	375	.00	Payor Nght. D. Miller Jr
6562 Sept. 10, 1975	Bankers			^{S.C. N.A.} Trust of S.C.	Henry J. Whitfield	1348	312	4,500	Lot 107 Marion Rd.
6607 Sept. 10, 1975	Bankers			Trust of	Burgin Motor Co., Inc.	1348	344	45,000	Pl. lots 37+38, Lots 37+40 Cor. Martin St. & New Sunshine Hwy. S.ville S.C.
"	"			"	"	1348	344	.00	
6665 Sept. 10, 1975	"			"	Robert W. Asment	1348	390	40,750	Lot 171 Coach Hills Dy. mtg. see REM Bk. 1332 pg. 657
6455 Sept. 9, 1975	"			"	Bak. Inc.	1023	870		Release Lot 43 Pine Brook Forest
6778 Sept. 11, 1975	"	^{cancelled} Donnie S. Tankersley REMC	9-29-80	#9924	et al. P. Properties, Inc.	1348	504	13,000	also lot 44 N. W. Lot 44 also lot Church St.
6887 Sept. 12, 1975	"			"	Southland Properties, Inc.	1348	699		Release Lot 114 Pelham Woods Bk. 279 & Lot 114 Coach Hills - for mtg. see REM Bk. 1310 pg. 809
6892 Sept. 12, 1975	"			"	"	1348	712	.44	Release Lot 104 Coach Hills - for mtg. see REM Bk. 1310 pg. 809
7076 Sept. 15, 1975	"			^{S.C.} Trust of	Edley W. Ammons	1348	712	2,791	Lot 44 S.ville S.C. S.ville S.C. Dy. mtg. see REM Bk. 1183 pg. 153
7079 Sept. 15, 1975	"	formerly Peoples Nat'l Bank		Trust of S.C.	Ruby J. Quinn	1348	817		Release Lien by Judgment Roll # M-3547 Dy. mtg. see REM Bk. 1310 page 809
6975 Sept. 15, 1975	"			Trust of S.C.	Southland Properties, Inc.	1348	824		Release Lots 173, 174, 177 & 191 Coach Hills
6828 Sept. 12, 1975	"			^{N.A.} Trust of S.C.	Wilbur L. Schetter	Deed Bk p. 136			Real Property

INDIRECT or MORTGAGEE Index to Real Estate Mortgages — Greenville County, S. C.

REG. U. S. PAT. OFFICE *Chas McCott* County Indexes Since 1888 An Identifying Trade Mark

 Open at Proper Tab according to First Letter or Letters of Name and refer to Buff Sub-Index sheet for page reference.

COTT FAMILY NAME INDEX No. 75 © 1949
MADE BY THE COTT INDEX COMPANY, COLUMBUS, OHIO
SOLD BY WALKER, EVANS & COGSWELL CO., CHARLESTON, S.C.

(K)

FILE NUMBER DATE OF RECORD	MORTGAGEES FAMILY NAMES	GIVEN NAMES ABCDEFGH	GIVEN NAMES IJKLMNO	GIVEN NAMES PQRSTUVWXYZ	MORTGAGORS	BOOK	PAGE	Amount	BRIEF DESCRIPTION, LOCATION, ETC. (Not Warranted)
7326 Sept. 17, 1975	Bankers			S. C. N. A. Trust Of	Builders, Inc. Linslett Home	1348	972	.77 34,741	5 lots along ct. Butler St. also parcels = 42.70 acs. + 15.20 acs. Less part bank of Reedy River
"	"			"	" " "	1348	972		
"	"			"	" " "	1348	972		
7316 Sept. 17, 1975	"			"	Don E. Bruce, et al	1348	984		see REM Book 1321 page 189 Amendment of Mortgage - for mtg.
7317 Sept. 17, 1975	"			"	Don E. Bruce, et al	1348	988		see REM Book 1323 page 57 Amendment of Mortgage - for mtg.
7318 Sept. 17, 1975	"	formerly Peoples Nat'l Bank		"	Stubblefield Builders, Inc.	1349	20		see mtg. see REM Book 1268 pg. 712 Release lot 24 Ponderosa Village
7438 Sept. 18, 1975	"			S.C. Trust of	Oak, Inc.	1024	417		Jointly see REM Book 1332 pg. 657 Release lot 127 Pine Brook Forest
7689 Sept. 22, 1975	"			Trust of	Wayne Builders, Inc.	1347	212		see mtg. see REM Book 1344 pg. 597 Assigned to her a Nat'l mtg. from for mtg. see REM Book 1340 pg. 468
7691 Sept. 22, 1975	"			Trust of J.L.	Southland Properties, Inc.	1347	377		Release lot 171 Peach Hills
7713 Sept. 22, 1975	"			Trust of S.C.	William R. Elliott #1300 Sat BK 148-457	Re-Record 1349	285	.00	Eastgate Village Lot 69 Daitching Square
7532 Sept. 19, 1975	"	Cancelled <i>Annexed to [unclear]</i>	1-5-94	Trust of	E. R. Collicutt, et al	Deed BK 1024	507		Real Property Deed
7531 Sept. 19, 1975	"			" "	James T. Bell, et al	Deed BK 1024	504		Real Property Deed
7612 Sept. 22, 1975	"			Trust of S.C.	Oak, Inc.	Deed BK 1024	527		For mtg. see REM BK 1332 pg. 657 Release lot 82 Pine Brook Forest
7612 Sept. 22, 1975	"			Trust of S.C.	Oak, Inc.	Deed BK 1024	529		For mtg. see REM BK 1332 pg. 657 Release lot 94 Pine Brook Forest
7866 Sept. 24, 1975	"			"	Guy W. Strickland	1349	473	.00	Part lot 3 White Horse Rd.
8031 Sept. 25, 1975	"			S.C. Trust of	Southland Properties	1349	592		For mtg. see REM Book 1310 pg. 809 Release lot 19 Meadowood

INDIRECT or MORTGAGEE Index to Real Estate Mortgages — Greenville County, S. C.

() REG. U. S. PAT. OFFICE *Chas. M. Catts* County Indexes Since 1888 An Identifying Trade Mark

Open at Proper Tab according to First Letter or Letters of Name and refer to Buff Sub-Index sheet for page reference.

COTT FAMILY NAME INDEX No. 75 © 1949
MADE BY THE COTT INDEX COMPANY, COLUMBUS, OHIO
SOLD BY WALKER, EVANS & COGSWELL CO., CHARLESTON, S.C.

FILE NUMBER DATE OF RECORD	MORTGAGEES FAMILY NAMES	GIVEN NAMES ABCDEFGHIJ	GIVEN NAMES JKLMNO	GIVEN NAMES PQRSTUVWXYZ	MORTGAGORS	BOOK	PAGE	Amount	BRIEF DESCRIPTION, LOCATION, ETC. (Not Warranted)
7815 Sept. 23, 1975	Bankers			S. C. N. A. Trust of	Jah. Inc.	Lead Bk.			Jy mty. see Rem. Bk. 1332 pg. 657 Release Lot 120 Pine Branch Forest.
7815 Sept. 23, 1975	"			"	Jah. Inc.	Lead Bk.			Jy mty. see Rem. Bk. 1332 pg. 657 Release Lot 119 Pine Branch Forest.
8274 Sept. 26, 1975	"			J.C. Trust of	Larry Ray Johnson	1349	010	39,550	Lot 178 Coach Hills
8305 Sept. 29, 1975	"			J.C. Trust of	David D. Levine	1349	100	42,550	Lot 178 Coach Hills
8315 Sept. 29, 1975	"			"	C. G. Mastering a S.C. Corp.	1349	105	179,101	Lot 31 Stars Ave.
8328 Sept. 29, 1975	"			Trust U.A.	The Cathedral	1349	101	29,000	U.S. Hwy. 270 West Frontage Rd.
8380 Sept. 29, 1975	"			Trust of S.C.	Murphy Harrison	1349	233	33,550	Lot = 1.45 ac. in Lehigh Forest. see Rem. Bk. 1321 pg. 189
8554 Sept. 30, 1975	"			Trust of S.C.	Don E. Brown, et al	1349	944		roughly 1/2 Acre in Lehigh Forest.
8486 Sept. 30, 1975	"			Trust of S.C.	James W. Cross, et al	1341	897	3,350	Lot 58 Lehigh Forest
8611 Oct. 1, 1975	"			Trust of S.C.	Bob Maxwell Builders, Inc.	1353	170		Lehigh Forest
8768 Oct. 1, 1975	"			Trust	James W. Brown	1351	142	12,000	Lehigh Forest
8768 Oct. 1, 1975	"			"	James W. Brown, et al	1351	141	12,000	Lehigh Forest
8520 Sept. 30, 1975	"			"	William J. Douglas, et al	1000	30		Lehigh Forest
8875 Oct. 2, 1975	"			Trust of S.C.	Lehigh Forest	1000	30		Lehigh Forest
8875 Oct. 2, 1975	"			Trust of S.C.	Southland Properties, Inc.	1000	30		Lehigh Forest
9019 Oct. 3, 1975	"			Trust	James R. Coker	1350	397	6,620	near Builders Lot Bridge over stream

INDIRECT or MORTGAGEE Index to Real Estate Mortgages — Greenville County, S. C.

REG. U. S. PAT. OFFICE *Chas McCott* County Indexes Since 1888 An Identifying Trade Mark

Open at Proper Tab according to First Letter or Letters of Name and refer to Buff Sub-Index sheet for page reference.

COTT FAMILY NAME INDEX No. 75 © 1949
MADE BY THE COTT INDEX COMPANY, COLUMBUS, OHIO
SOLD BY WALKER, EVANS & COGSWELL CO., CHARLESTON, S.C.

(2)

FILE NUMBER DATE OF RECORD	MORTGAGEES FAMILY NAMES	GIVEN NAMES ABCDEFGH	GIVEN NAMES IJKLMNO	GIVEN NAMES PQRSTUWXYZ	MORTGAGORS	BOOK	PAGE	Amount	BRIEF DESCRIPTION, LOCATION, ETC. (Not Warranted)
8804 Oct. 2, 1975	Bankers			Trust	Builders & Builders, Inc.	deed Bk. 1025	160		2nd mtg. on Rem Bk. 1306 pg. 685 Release Lot 4.5 Pine Tree Drive
8880 Oct. 2, 1975	"			"	Quinn, Inc.	deed Bk. 1025	192		Release Lot 4 = 1.86 ac. - Brainerd near town - for mtg. on Rem Bk. 1274 pg. 379
9199 Oct. 6, 1975	"			" N.A. Trust of S.C.	Thomas B. Shippel	1025	192	25,000	Callingswood near Swifelle Lot 5 Helen Hills Dr.
9100 Oct. 6, 1975	"			"	W. H. Van Riper	✓	✓	✓	75-8880 fixtures - 1522 Laurens Rd.
"	"			"	"	✓	✓	✓	75-8881 fixtures - 115 State Park Rd.
"	"			" S.C.	"	✓	✓	✓	75-8882 fixtures - 910 Pendleton St.
9366 Oct. 7, 1975	"			Trust of	Edgar J. Fowler	1351	63	1,111	1,100 acres S. Maple St. + 1/2 ac.
9447 Oct. 8, 1975	"			Trust of	Robert W. Osment, et al	1350	789		1st mtg. on Rem Bk. 1348 pg. 390 Assigned to her & her mtg. on on Rem Bk. 1260 page 449 Extension Agreement - for mtg.
9446 Oct. 8, 1975	"	Formerly Peoples Nat'l Bank		Trust of S.C.	Jan E. Bruce	1350	291		
9099 Oct. 6, 1975	"	Cancelled Darius S. Jenkins 6-14-94	# 41654 WA	Trust of S.C.	Myrtle T. Durham, et al	deed Bk. 1025	368		Real Property Agreement Marine Dr. (mills ave. Ext.) Lot 13 on Wallace St. +
9590 Oct. 9, 1975	"			Trust of	Dewey J. Barker corp.	1350	799	5,600	Del. State Est. - Lot 452 Branfield Rd.
9768 Oct. 10, 1975	"			Trust of	Mount Paris Realty	1350	931	39,000	1st mtg. on Rem Bk. 1332 pg. 657 Release Lot 51 Pine Brook Forest
9607 Oct. 9, 1975	"			Trust of S.C.	Oak, Inc.	deed Bk. 1025	580		1st mtg. on Rem Bk. 1332 pg. 657 Release Lot 67 Pine Brook Forest
9607 Oct. 9, 1975	"			Trust of S.C.	Oak, Inc.	deed Bk. 1025	582		"Spruce acres"
9822 Oct. 13, 1975	"			Trust of S.C.	Ronald J. Cannon, et al	1351	69	4,287	Lot 30, 31, 32 = 4.0 acres

INDIRECT or MORTGAGEE Index to Real Estate Mortgages — Greenville County, S. C.



REG. U. S. PAT. OFFICE *Chas McCott* County Indexes Since 1888 An Identifying Trade Mark

Open at Proper Tab according to First Letter or Letters of Name and refer to Buff Sub-Index sheet for page reference.

COTT FAMILY NAME INDEX No. 75 © 1949
MADE BY THE COTT INDEX COMPANY, COLUMBUS, OHIO
SOLD BY WALKER, EVANS & COGSWELL CO., CHARLESTON, S.C.

FILE NUMBER DATE OF RECORD	MORTGAGEES FAMILY NAMES	GIVEN NAMES ABCDEFGHIJ	GIVEN NAMES JKLMNO	GIVEN NAMES PQRSTUVWXYZ	MORTGAGORS	BOOK	PAGE	Amount	BRIEF DESCRIPTION, LOCATION, ETC. (Not Warranted)
9833 Oct. 13, 1975	Bankers			S. C. N. A. Trust of	<i>et al</i> Robert N. Hammond	1351	77	.01 1,855	Dr. Liberty Park Lot 8 Proffitt Cr. Proffitt
9680 Oct. 10, 1975	"	<i>Cancelled</i> Dannie S. Lankford REMC	11-16-81	#12113 " "	1st BK. 75-1394 Martha A. Blackwell	1025	663		Real Property Agreement
9680 Oct. 10, 1975	"			" "	Waymon Foster	1025	661		Real Property Agreement
10211 Oct. 16, 1975	"			" "	Larry Ray Doleman, <i>et al</i>	1351	441		For mtg. see Rem Bk. 1347 pg. 676 Assigned to Fed. Nat'l Mtg. Assn.
10273 Oct. 16, 1975	"	(formerly Peoples Nat'l Bank)		" "	Jane S. Thompson, <i>et al</i>	1351	425		For mtg. see Rem Bk. 1247 pg. 74 Released by Judgment No. 3464
10210 Oct. 16, 1975	"			S.C. N.A. Trust of	Southland Properties, Inc.	1351	477		For mtg. see Rem Bk. 1234 pg. 84 Release Lot 17 Maunten Brook
10243 Oct. 16, 1975	"			Trust of	Arthur W. Arvin, <i>et al</i>	1351	360	.24 4,143	Lot 6 Ashmore Ridge
10000 Oct. 15, 1975	"	<i>Cancelled</i> Dannie S. Lankford REMC	10-5-83	10-10-81 Trust of	Kepler M. Longmire, <i>et al</i>	1025	301		Make Provision Line For mtg. see Rem Bk. 1310 pg. 809
10385 Oct. 17, 1975	"			S.C. N.A. Trust of	Southland Properties, Inc.	1351	558		Release Lot 143 Coach Hills - For mtg. see Rem Bk. 1310 pg. 809
10332 Oct. 17, 1975	"			S.C. N.A. Trust of	Southland Properties, Inc.	1351	562		Release Lot 145 Coach Hills For mtg. see Rem Bk. 1310 pg. 809
10332 Oct. 17, 1975	"			" "	" "	1351	563		Release Lot 96 Coach Hills For mtg. see Rem Bk. 1342 pg. 660
10328 Oct. 17, 1975	"			" "	Bobby J. Banks, <i>et al</i>	1351	565		Assigned to Citibank - Spire, Inc. For mtg. see Rem Bk. 1342 pg. 660
10328 Oct. 17, 1975	"			" "	Bobby J. Banks, <i>et al</i>	1351	566		Assigned to Fed. Nat'l Mtg. Assn. For mtg. see Rem Bk. 1342 pg. 660
10327 Oct. 17, 1975	"			" "	Bobby J. Banks, <i>et al</i>	1351	567		Assigned to Bankers Trust of S.C.
10415 Oct. 17, 1975	"			S.C. Trust of	Lawrence Finera, Jr., <i>et al</i>	1351	501	.01 4,500	Coach Hills Lot 112 Old Orchard Lane For mtg. see Rem Bk. 1292 pg. 781
10633 Oct. 21, 1975	"	(formerly Peoples Nat'l Bank)		" "	American Scenic Realty	1351	787		Extension of note & mtg. Agree - see

INDIRECT or MORTGAGEE Index to Real Estate Mortgages — Greenville County, S. C.

REG. U. S. PAT. OFFICE *Chas. McCall* County Indexes Since 1888 An Identifying Trade Mark

Open at Proper Tab according to First Letter or Letters of Name and refer to Buff Sub-Index sheet for page reference.


COTT FAMILY NAME INDEX No. 75 © 1949
MADE BY THE COTT INDEX COMPANY, COLUMBUS, OHIO
SOLD BY WALKER, EVANS & COGSWELL CO., CHARLESTON, S.C.

(M)

FILE NUMBER DATE OF RECORD	MORTGAGEES FAMILY NAMES	GIVEN NAMES ABCDEFGH	GIVEN NAMES IJKLMNO	GIVEN NAMES PQRSTUVWXYZ	MORTGAGORS	BOOK	PAGE	Amount	BRIEF DESCRIPTION, LOCATION, ETC. (Not Warranted)
10772 Oct. 22, 1975	Bankers			S. C. Trust Of	Lankeme R. R. <i>etal</i>	1351	864		For mty. see Rem. Bk. 1351 pg. 507 Assigned to prior Nat'l mty. Assn.
10774 Oct. 20, 1975	"	<i>Cancelled</i> Donnie S. Lankemy <i>RMK</i>	10-25-77 # 12840 2-10-87 # 32722	8at BK 53-374 82-87 100-108	Bonnie G. Copeland	1026	99		Real Property Agree.
10913 Oct. 23, 1975	"			" "	Arnold Darnell	1351	907	3,000	Duncan Mills Village Lot 129 (#45 Allen St.) Sec. 4
10949 Oct. 23, 1975	"			" "	Jerry Louis Calvert	1351	952	2,548	auster's Lot 2 new cut off. Smulle
11102 Oct. 24, 1975	"			" " N.A.	Southland Properties, Inc.	1352	49	65,250	Meadowood Lot 113 Coach Hills + Lot 31
11102 Oct. 24, 1975	"			" "	Southland Properties, Inc.	1352	50	31,040	Lot 40 Meadowood
11296 Oct. 28, 1975	"			" "	Harvey B. Sanders, Jr.	1352	305		For mty. see Rem. Bk. 1326 pg. 81 Extension of note + mty. Agreement
11339 Oct. 28, 1975	"			" "	Southland Properties, Inc.	1352	311		For mty. see Rem. Bk. 1340 pg. 468 Release Lot 178 Coach Hills
11326 Oct. 28, 1975	"			" " S.C. Trust of	William R. Elliott	1352	283	35,000	Re-Record Eastgate Village Lot 69 Daitling Square
11818 Nov. 3, 1975	"			" "	Southland Properties, Inc.	1352	750		For mty. see Rem. Bk. 1339 pg. 273 Release Lot 170 Coach Hills
11816 Nov. 3, 1975	"			" "	Donald D. Lunnis	1352	752		For mty. see Rem. Bk. 1298 pg. 287 Extension of note + mortgage Agree.
11609 Oct. 31, 1975	"			" " D.C. N.A. Trust of	Donald R. Smith <i>etal</i>	1026	655		Real Property Agree.
11787 Nov. 3, 1975	"			" " S.C. Trust of	Lowell Coulson Jones	1352	643	40,750	Lot 181 Coach Hills
11821 Nov. 3, 1975	"			" "	William J. Jones	1352	677	45,000	Solway Springs Est. Lots 817 + 818 Willow Creek
11881 Nov. 4, 1975	"			" "	David D. Arvine <i>etal</i>	1352	901		For mty. see Rem. Bk. 1349 pg. 760 Assigned to prior Nat'l mty. Assn.
11916 Nov. 4, 1975	"			" "	Kit P. Tomlin <i>etal</i>	1352	781	38,000	Solway woods Sec. 4 Lot 267 Ballingreen Rd.

INDIRECT or MORTGAGEE Index to Real Estate Mortgages — Greenville County, S. C.

() REG. U. S. PAT. OFFICE *Chas. M. Cotts* County Indexes Since 1888 An Identifying Trade Mark


 Open at Proper Tab according to First Letter or Letters of Name and refer to Buff Sub-Index sheet for page reference.

COTT FAMILY NAME INDEX No. 75 © 1949
MADE BY THE COTT INDEX COMPANY, COLUMBUS, OHIO
SOLD BY WALKER, EVANS & COGSWELL CO., CHARLESTON, S. C.

FILE NUMBER DATE OF RECORD	MORTGAGEES FAMILY NAMES	GIVEN NAMES ABCDEFGH	GIVEN NAMES IJKLMNO	GIVEN NAMES PQRSTUVWXYZ	MORTGAGORS	BOOK	PAGE	Amount	BRIEF DESCRIPTION, LOCATION, ETC. (Not Warranted)
11972 Nov. 4, 1975	Bankers			S. C. Trust Of	<i>Inc.</i> Argo Construction Co.,	1352	338	.00 59,000	6.3 ac. Pottol Club Rd., also tract car. Hwy. 416 + Freeman Prop. Sec. mtr. 74
"	"			" "	" "	1352	333		
11915 Nov. 4, 1975	"			" "	J. E. Harman	1352	783	.00 22,000	Lots 6, 7, 18 U. S. Hwy. 21
12037 Nov. 5, 1975	"			" "	Southland Properties, Inc.	1352	967		Release Lot 185 Pelham Woods Sec 2-A + Lot 185 Coach Hills - for mtg. see Rem. Bk. 1310 page 807
"	"			" "	" "	1352	967		
12217 Nov. 9, 1975	"			" "	Winston J. Woodruff	1352	171	.00 12,237	Lot 11 in Sec. 214 Bluffs for mtg. see Rem. Bk. 1310 pg. 809
12237 Nov. 9, 1975	"			" "	Southland Properties, Inc.	1353	158		Release Lot 407 Meadowood for mtg. see Rem. Bk. 1310 pg. 809
12237 Nov. 4, 1975	"			" "	Southland Properties, Inc.	1353	159		Release Lot 113 Coach Hills for mtg. see Rem. Bk. 1310 pg. 809
12237 Nov. 4, 1975	"			" "	Southland Properties, Inc.	1353	160		Release Lot 31 Meadowood for mtg. see Rem. Bk. 1310 pg. 809
12430 Nov. 12, 1975	"			" "	Southland Properties, Inc.	1353	387		for mtg. see Rem. Bk. 1310 pg. 809 Release Lot 191 Coach Hills
12430 Nov. 12, 1975	"			" "	Southland Properties, Inc.	1353	388		Release Lot 198 Pelham Woods Sec 2-A for mtg. see Rem. Bk. 1310 pg. 809
"	"			" "	" "	1353	388		
12430 Nov. 12, 1975	"			" "	" "	1353	286		Release Lots 163 + 112 Pelham Woods Sec. 2-A + Lot 163 + 112 in Sec. 2-A for mtg. see Rem. Bk. 1310 pg. 809
"	"			" "	" "	1353	336		
12430 Nov. 12, 1975	"			" "	Richard K. Bickel et al	Re. Bk.	334		Assigned to Bickel note mtg. see for mtg. see Rem. Bk. 1310 pg. 809
"	"			" "	" "	Re. Bk.	334		for mtg. see Rem. Bk. 1310 pg. 809

INDIRECT or MORTGAGEE Index to Real Estate Mortgages — Greenville County, S. C.

REG. U. S. PAT. OFFICE *Chas McCott* County Indexes Since 1888
An Identifying Trade Mark

 Open at Proper Tab according to First Letter or Letters of Name and refer to Buff Sub-Index sheet for page reference.

COTT FAMILY NAME INDEX No. 75 © 1949
MADE BY THE COTT INDEX COMPANY, COLUMBUS, OHIO
SOLD BY WALKER, EVANS & COGSWELL CO., CHARLESTON, S.C.

(7)

FILE NUMBER DATE OF RECORD	MORTGAGEES FAMILY NAMES	GIVEN NAMES ABCDEFGHIJ	GIVEN NAMES JKLMNO	GIVEN NAMES PQRSTUVWXYZ	MORTGAGORS	BOOK	PAGE	Amount	BRIEF DESCRIPTION, LOCATION, ETC. (Not Warranted)
12227 Nov. 7, 1975	Bankers			S. C. N. th Trust Of	Dak, Inc.	Deed Bk. 1026	925		for mtg. au Rem Bk. 1332 pg. 657 Release Lot 45 Pine Brook Forest
12491 Nov. 10, 1975	"			" "	Broadus J. Craft	1353	224	1,917	.36 Mills mill Lot 5 Beth St. Village 9
12644 Nov. 12, 1975	"			" "	Southland Properties, Inc.	1353	447		for mtg. au Rem Bk. 1340 pg. 468 Release Lot 75 Coash Hills
12374 Nov. 10, 1975	"			" "	James D. Cantrell	Deed Bk. 1297	81		Real Property Agree.
12453 Nov. 10, 1975	"			" "	Dak, Inc.	Deed Bk. 1027	45		for mtg. au Rem Bk. 1332 pg. 657 Release Lot 68 Pine Brook Forest
12868 Nov. 14, 1975	"			as executor of Trust of S.C.	Deminger Road Land Co. for clearance L + Clarence L.	1353	555	154,115	.58 Tract = 14.98 acres Tract D = 19.24 aces. also
12966 Nov. 14, 1975	"			Trust of	Clarence L. Kippe	1353	669	13,050	.00 Budge Rd. + another Rd. 35 acres cor. Harrison
13212 Nov. 18, 1975	"			Trust of S.C.	William R. Elliott, et al	Re-Record 1353	938		Assigned to first Nat'l Mtg. Assoc. for mtg. au Rem Bk. 1346 pg. 826 + Re-Record Bk. 1349 pg. 285 + 1352 pg. 283
13225 Nov. 18, 1975	"			" "	" " " "	Re-Record 1353	938		
13225 Nov. 18, 1975	"			Trust of S.C.	William J. Moore, et al	1353	947		Release Lot 8 + 9 Bunting Springs Estates - for mtg. au Rem Bk 1336 pg. 921
13259 Nov. 18, 1975	"			" "	" " " "	1353	947		for mtg. au Rem Bk. 1340 page 468 Release Lot 180 Coash Hills.
13243 Nov. 18, 1975	"			as executor of S.C. Trust of S.C.	Southland Properties, Inc. Deminger Road Land Co.	1353	951	97,786	.75 Deminger Rd. Land Co. Tract = 64.6 acres
13439 Nov. 20, 1975	"			Trust of S.C.	Lorraine A. Grace	1354	111		for mtg. au Rem Bk. 1337 pg. 195 Mod. + Extension Agreement
13355 Nov. 19, 1975	"			Trust of S.C.	Dak, Inc.	Deed Bk. 1027	490		for mtg. au Rem Bk. 1332 pg. 657 Release Lot 88 Pine Brook Forest
13628 Nov. 21, 1975	"			Trust of S.C.	Eugene A. de Laddy, Jr.	1354	209		for mtg. au Rem Bk. 1354 pg. 205 Assigned to first Nat'l Mtg. Assoc.

INDIRECT or MORTGAGEE Index to Real Estate Mortgages — Greenville County, S. C.

REG. U. S. PAT. OFFICE *McCott* County Indexes Since 1888 An Identifying Trade Mark


Open at Proper Tab according to First Letter or Letters of Name and refer to Buff Sub-Index sheet for page reference.

COTT FAMILY NAME INDEX No. 75 © 1949
MADE BY THE COTT INDEX COMPANY, COLUMBUS, OHIO
SOLD BY WALKER, EVANS & COGSWELL CO., CHARLESTON, S.C.

FILE NUMBER DATE OF RECORD	MORTGAGEES FAMILY NAMES	GIVEN NAMES ABCDEFGHIJ	GIVEN NAMES JKLMNOPQ	GIVEN NAMES RSTUVWXYZ	MORTGAGORS	BOOK	PAGE	Amount	BRIEF DESCRIPTION, LOCATION, ETC. (Not Warranted)
13577 Nov. 21, 1975	Bankers			N.A. Trust of S.C.	Southland Properties, Inc.	1354	248		Release Lot 119 Pelham Woods Sec 2 & Lot 119 Couchville - for mtg. see REM Book 1310 pg. 809
"	"			"	"	1354	248	.02	Brookwood
13585 Nov. 21, 1975	"			Trust of S.C. N.A.	David Charles Childress, Inc.	1354	179	16,318	Lots 401 & 41 Ridgeway Ct. Hills
13616 Nov. 21, 1975	"			Trust of S.C. Columbia	Southland Properties, Inc.	1354	198	103,075	Lots 120, 121, & 122 Creek Downs
13624 Nov. 21, 1975	"			Trust of S.C.	Eugene A. De Laddy, Jr.	1354	205	35,000	Lot 16 Morgan Ct., Pine Larches Lake Sec. 2
13591 Nov. 21, 1975	"			Trust of S.C. N.A.	Walter M. Wells, M.D.	1354	221	22,762	Lot, Oak, Spring, #12
13518 Nov. 21, 1975	"	<i>Contract</i> <i>Donna S. Lusk</i>	3-19-84	Trust of S.C.	Howard C. Kerr	1027	583		Real Property Agreement to mtg. see REM on 1332 pg. 657
13841 Dec. 29, 1975	"			"	Oak, Inc.	1027	546		Release, Lot 45 Pine Brook Sec 2 Woodfield Sec. 13, Tract 3P
13935 Nov. 26, 1975	"			"	Lucille A. Roseman Corp.	1354	452	6,243	Lot 212 Deerfield Rd. for mtg. see R.E. 4. 11. 1975 pg. 3
14031 Nov. 28, 1975	"			Trust of S.C.	Mid. Valley Products	1354	743	.00	Extension of mtg. to 2 yrs. d. plus int. - brick wall & alley
14236 Dec. 1, 1975	Bankers			Trust of S.C.	Robert Kowner, et al	1354	802	53,000	Lot Cor. N. Main St. & E. Coffee for mtg. see REM Bk. 1354 pg. 920
14369 Dec. 2, 1975	"			"	Harold Randolph Mayfield	1354	924		Assigned to Iron Nat'l Mtg. Assn. Forest Hills
14370 Dec. 2, 1975	"			"	Harold Randolph Mayfield	1354	920	3,991	Lot 71, Bridgeland Ave.
14580 Dec. 4, 1975	"			"	The Middleton Group	1355	161		Release Tract B, an easement for ingress, egress & regress also another easement. U.S. Hwy. 29 - for mtg. see REM Book 1314 page 763
"	"			"	"	1355	161		
"	"			"	"	1355	161		

INDIRECT or MORTGAGEE Index to Real Estate Mortgages — Greenville County, S. C.

REG. U. S. PAT. OFFICE *Chas McCatt* County Indexes Since 1888 An Identifying Trade Mark

 Open at Proper Tab according to First Letter or Letters of Name and refer to Buff Sub-Index sheet for page reference.

COTT FAMILY NAME INDEX No. 75 © 1949
MADE BY THE COTT INDEX COMPANY, COLUMBUS, OHIO
SOLD BY WALKER, EVANS & COGSWELL CO., CHARLESTON, S.C.

(0)

FILE NUMBER DATE OF RECORD	MORTGAGEES FAMILY NAMES	GIVEN NAMES ABCDEFGHIJ	GIVEN NAMES KLMNO	GIVEN NAMES PQRSTUWXYZ	MORTGAGORS	BOOK	PAGE	Amount	BRIEF DESCRIPTION, LOCATION, ETC. (Not Warranted)
14524 Dec. 4, 1975	Bankers			S. C. Trust Of	Lowell Coulson Jones, et al	1355	168		See mtg. see Rem Bk. 1352 pg. 643 Assigned to First Nat'l Mtg. Assn.
14560 Dec. 4, 1975	"			" "	John P. Almey Church Synagogue	1355	108	95,000	Lot 6 & 5 white horse rd. Drove St.
14621 Dec. 4, 1975	"			" "	The Ruddy Fork Sept.	1355	128	4,000	Lot 11 & 12 Fork Shoals rd. Austen St.
14713 Dec. 5, 1975	"			" "	Archie J. Lantz	1355	249	2,600	Lot 2 New Hwy. 417
14840 Dec. 8, 1975	"			" "	Southland Properties, Inc.	1355	386		See mtg. see Rem Bk. 1310 pg. 809 Release Lot 1 Pelham Woods Sec I Rem Bk. 1312 pg. 677
14952 Dec. 9, 1975	"			" "	Boys Home of the South	1355	478		Extension Agreement - for mtg. see Dn.
14967 Dec. 9, 1975	"			Trust Columbia	John D. Batten, et al	1355	421	10,000	Lot = 1.31 acres Club View
14900 Dec. 9, 1975	"			Trust g.c.	Eugene A. De Lally, Jr.	1355	401	35,000	Re. Record Lot 16 Morgan Court
15048 Dec. 10, 1975	"			Trust g.c. N.A.	Mary Joyce Quattlebam, Inc.	1355	495	7,000	St. lot 11 Oakview Dr.
15109 Dec. 10, 1975	"			Trust g.c.	Southland Properties, Inc.	1355	519	206,310	6 lots Coach Hills
14935 Dec. 9, 1975	"			Cancelled 3-24-78 # 28128 Dannie S. Lankford remc	Billy S. Garrett, et al	1078	404		Real Property Acre Lynne Lane glass strip
15278 Dec. 12, 1975	"			" "	Earl James, et al	1355	835	6,093	Lot 8 New Hwy. rd. + See mtg. see Rem Bk. 1334 pg. 651
15453 Dec. 15, 1975	"			" "	Builders Unlimited, Inc.	1355	971		Release Lot 17 6 Coach Hills See mtg. see Rem Bk. 1348 pg. 33
15492 Dec. 15, 1975	"			" "	William M. Coleman, et al	1355	978		Assigned to First Nat'l Mtg. Assn. also R/W
15569 Dec. 15, 1975	"			" "	Dennis Valentini, et al	1355	936	5,073	Lot private rd. (Caldwell) Apt. Vista
15518 Dec. 15, 1975	"			Trust g.c.	James C. Ryan, Jr.	1355	938	47,000	St. lot 12 & 13 Belmont ave.

INDIRECT or MORTGAGEE Index to Real Estate Mortgages — Greenville County, S. C.

REG. U. S. PAT. OFFICE *Chas. McCulloch* County Indexes Since 1888 An Identifying Trade Mark

Open at Proper Tab according to First Letter or Letters of Name and refer to Buff Sub-Index sheet for page reference.

COTT FAMILY NAME INDEX No. 75 © 1949
MADE BY THE COTT INDEX COMPANY, COLUMBUS, OHIO
SOLD BY WALKER, EVANS & COGSWELL CO., CHARLESTON, S.C.

FILE NUMBER DATE OF RECORD	MORTGAGEES FAMILY NAMES	GIVEN NAMES ABCDEFGHIJ	GIVEN NAMES KLMNO	GIVEN NAMES PQRSTUVWXYZ	MORTGAGORS	BOOK	PAGE	Amount	BRIEF DESCRIPTION, LOCATION, ETC. (Not Warranted)
15258 Dec. 12, 1975	Bankers			S. C. Trust of.	George Bobotas				75-11064 furniture - 3041 White Horse Rd.
15564 Dec. 16, 1975	"			" "	Lewis Wright, Jr.	1356	1		.56 994 Grant of Lot County Rd. Lecky area
15423 Dec. 15, 1975	"			" "	Oak, Inc.	1028	726		for mtg. see R.E.M. Bk 1332 pg. 651 Release Lot 112 Pine Brook Forest
15423 Dec. 15, 1975	"			" "	Oak, Inc.	1028	728		for mtg. see R.E.M. Bk 1332 pg. 651 Release Lot 91 Pine Brook Forest
15702 Dec. 17, 1975	"			" "	Oak, Inc.	1356	149		for mtg. see R.E.M. Bk 1332 pg. 651 Extension of note & mtg. agreement -
15699 Dec. 17, 1975	"			" "	Eugene W. Betts	1356	80		Release Lot Co. main St. & W. Point St Drew, Child Agency sp. for mtg.
"	"			" "	" "	1356	80		see R.E.M. Book 1299 pg 661 Copy.
15514 Dec. 17, 1975	"			" "	TR. for Benjamin J. Jew, et al. Chemical Bank, et al. and	1028	864		Subordination & Attachment 25) & Lydia St. Redfern Hgts.
15983 Dec. 19, 1975	"			" "	Guido N. Capri, et al	1356	318	125,000	Tract 6 Augusta Rd. (V.S. Hwy. Chick Spg. Sp.
15930 Dec. 19, 1975	"			Trust of S.C.	Earl Lee Russell	1356	343	3,275	Lot 14 Ford St. Hill, for mtg. see R.E.M. Book 1356 pg. 436
16138 Dec. 22, 1975	"			Trust of S.C.	John E. Beneliague, et al	1356	440		Assigned to Davis Nat'l Mtg. Assn. Eastgate Village
16097 Dec. 22, 1975	"			" "	John E. Beneliague, et al	1356	436	41,300	Lot 47 Blackenridge Dr.,
16260 Dec. 23, 1975	"			" "	Southland Properties, Inc.	1356	677		Release Lots 122 thru 124 + 133 thru 135 Coach Hills. for mtg. see R.E.M. Book 1310 pg. 809
16260 Dec. 23, 1975	"			" "	" "	1356	677		for mtg. see R.E.M. Bk 1343 pg. 551 Release Lot 172 Coach Hills
16260 Dec. 23, 1975	"			" "	" "	1356	678		for mtg. see R.E.M. Bk 1310 pg. 809 Release Lots 120, 121 + 136 Coach Hills
15832 Dec. 17, 1975	"			" "	Sevinual, Inc	1028	990		see R.E.M. Bk 1294 page 211 + 214 Release Right of Way for mtg.

INDIRECT or MORTGAGEE Index to Real Estate Mortgages — Greenville County, S. C.

REG. U. S. PAT. OFFICE *Chas McCott* County Indexes Since 1888 An Identifying Trade Mark

Open at Proper Tab according to First Letter or Letters of Name and refer to Buff Sub-Index sheet for page reference.

COTT FAMILY NAME INDEX No. 75 © 1949
MADE BY THE COTT INDEX COMPANY, COLUMBUS, OHIO
SOLD BY WALKER, EVANS & COGSWELL CO., CHARLESTON, S.C.

(P)

FILE NUMBER DATE OF RECORD	MORTGAGEES FAMILY NAMES	GIVEN NAMES ABCDEFGH	GIVEN NAMES IJKLMNO	GIVEN NAMES PQRSTUVWXYZ	MORTGAGORS	BOOK	PAGE	Amount	BRIEF DESCRIPTION, LOCATION, ETC. (Not Warranted)
16392 Dec. 24, 1975	Bankers			S. C. Trust Of	Douglas J. Dent	1356	685	17,500	2.53 acres Flicker Dr.
16384 Dec. 24, 1975	"			" " N.A.	Clarence J. Laclamy	1356	687	6,000	J.W. Lee mfg. Co. sec. III Lot 10 hhd. Village House & partly in Rem sk. 1301 pg. 485 Agreement for Mod. + Autom. of loan
16561 Dec. 27, 1975	"			" "	Jim E. Bruce, Jr	1356	871		Rem sk. 1301 pg. 485 Agreement for Mod. + Autom. of loan
16562 Dec. 27, 1975	"			" "	Jim E. Bruce	1356	874		Rem sk. 1301 pg. 485 Agreement for Mod. + Autom. of loan
16477 Dec. 27, 1975	"			" "	A. J. Jensen	1356	874		Rem sk. 1301 pg. 485 Agreement for Mod. + Autom. of loan
16466 Dec. 29, 1975	"			Trust of S.C.	Douglas M. Raines	1356	786	16,239	Lot 2 Coson ave. (academy way) Greenville S.C. 29111
16531 Dec. 29, 1975	"			" "	Walter S. Griffin, Jr. Fabricators, Inc.	1356	804	29,000	Lot 8 North St. + Glaner St. (Salisbury) S.C.
16537 Dec. 29, 1975	"			" "	Creech Metal	1356	825	255,000	4.00 ac. Putman Oakwood acres
16537 Dec. 29, 1975	"			" "	Ralph C. Bruner, et al	1356	829	255,000	Lot 42 Oakwood ave.
16698 Dec. 29, 1975	"			" "	James E. Creech, et al	1356	833	255,000	Lot 80 Holly Tree Plant. Partly in Rem sk. 1356 pg. 945 Assigned to Gov. Nat'l Mtg. Assn.
16687 Dec. 30, 1975	"			" "	Bobby N. Griffin	1356	949		Hydr.
16439 Dec. 29, 1975	"	Cancelled Donnie S. Lankford RMC	10-5-79 # 10783	Set BK 51-782	Bobby N. Griffin	1356	945	34,000	Lot 21 Helma Dr., Taylor
16440 Dec. 29, 1975	"	Donnie S. Lankford RMC	1-3-79 # 22446	Set BK 64-182	Daryl W. Brooks, et al.	1029	444		Real Property Agree.
16735 Dec. 29, 1975	"	Donnie S. Lankford RMC			Wayne D. Barnett et al.	1029	445		Real Property Agree.
16735 Dec. 31, 1975	"				Creech Metal Fabricators				75-11946 Furniture - Putnam St.

INDIRECT or MORTGAGEE Index to Real Estate Mortgages — Greenville County, S. C.

() REG. U. S. PAT. OFFICE *Chas. McCort* County Indexes Since 1888 An Identifying Trade Mark


Open at Proper Tab according to First Letter or Letters of Name and refer to Buff Sub-Index sheet for page reference.

COTT FAMILY NAME INDEX No. 75 © 1949
MADE BY THE COTT INDEX COMPANY, COLUMBUS, OHIO
SOLD BY WALKER, EVANS & COGSWELL CO., CHARLESTON, S.C.

FILE NUMBER DATE OF RECORD	MORTGAGEES FAMILY NAMES	GIVEN NAMES ABCDEFGHIJ	GIVEN NAMES KLMNO	GIVEN NAMES PQRSTUWXYZ	MORTGAGORS	BOOK	PAGE	Amount	BRIEF DESCRIPTION, LOCATION, ETC. (Not Warranted)
16874 Dec. 31, 1975	Bankers			S. C. Trust Of	Jay J. Kolnig, et al	1357	100	40,550 ^{.00}	Lot 10 "Mountainbrook" Camelot
16887 Jan. 2, 1976	"			" "	William M. Bowen, Jr. Enterprises, Inc.	1357	159	40,000 ^{.00}	Lot 25 Lanclat Dr. 301 Del Norte East, Sec. II & III
16885 Jan. 2, 1976	"			" "	Meath-Maxwell	1357	167	31,000 ^{.00}	Lots 282 + 284 thru 289 + lot
16890 Jan. 2, 1976	"			N.A. " "	Samuel D. Gaillard	1357	241	32,000 ^{.00}	Lot, Pendleton St. For mtg. see REM Book 1332 pg 657
16970 Dec. 31, 1975	"			S.C. Trust of	Oak, Inc.	1029	646		Release Lot 40 Pine Brook Forest For mtg. see REM Book 1357 pg. 100
17267 Jan. 6, 1976	"			Trust of St.	Jay J. Kolnig, et al	1357	439		Assigned to prior mortg. loan. For mtg. see REM Book 1310 pg. 879
17186 Jan. 6, 1976	"			Trust of St.	Southland Properties, Inc.	1357	495		Release Lot 87 Coach Villa
17248 Jan. 6, 1976	"			Trust of S.C.	Frank Philson, et al	1357	471	5,016 ^{.40}	Lot 114 Hunters Creek
17248 Jan. 4, 1976	"			Trust of S.C.	Samuel Thomas Bryant	1357	473	2,420 ^{.14}	Lot 116 Conestee, South
17354 Jan. 7, 1976	"			N.A. Trust of S.C.	J. B. Henry, et al	1357	537	6,101 ^{.00}	Lots 61 + 62 + 62 Circle St., Lots 122 + 127 Deering St., Miller Mill also lot Lanclat - and also lots in Anderson County
"	"			" "	" " " "	1357	537		
"	"			" "	" " " "	1357	537		
17479 Jan. 8, 1976	"			" "	of B Development, Inc.	1357	569	45,000 ^{.00}	Lot 47 thru 57 Cherry Hill 76 Turpin Mill Rd. Windfield Hqts
17555 Jan. 9, 1976	"			" "	J. Gordon Henderson	1357	639	15,678 ^{.76}	Lot 6 Cor. Windfield Rd. + For mtg. see REM Book 1225 pg. 95
17740 Jan. 12, 1976	"			" "	William W. Henson	1357	825		Mod. of Loan Agreement - also see Prop.
17877 Jan. 13, 1976	"			" "	Charles W. Burns	1357	875	12,334 ^{.20}	3.83 acre Tract Richey Rd.

INDIRECT or MORTGAGEE Index to Real Estate Mortgages — Greenville County, S. C.

REG. U. S. PAT. OFFICE *Chas McCorkle* County Indexes Since 1888 An Identifying Trade Mark

 Open at Proper Tab according to First Letter or Letters of Name and refer to Buff Sub-Index sheet for page reference.

COTT FAMILY NAME INDEX No. 75 © 1949
MADE BY THE COTT INDEX COMPANY, COLUMBUS, OHIO
SOLD BY WALKER, EVANS & COGSWELL CO., CHARLESTON, S.C.

(9)

FILE NUMBER DATE OF RECORD	MORTGAGEES FAMILY NAMES	GIVEN NAMES ABCDEFGH	GIVEN NAMES IJKLMNO	GIVEN NAMES PQRSTUVWXYZ	MORTGAGORS	BOOK	PAGE	Amount	BRIEF DESCRIPTION, LOCATION, ETC. (Not Warranted)
17731 Jan. 12, 1976	Bankers			S. C. Trust Of	Dah Inc.	Deed Book 1030	70		Trust for mtg. see R.E.M. bk. 1332 pg. 657 Release Lot 98 Pine brook
17972 Jan. 14, 1976	"			" "	W. Wayne Bagwell	1357	967	9,000	8.26 acres Fairview Rd.
17910 Jan. 14, 1976	"			" "	J. Harold Hill, et al	1357	977	3,600	Clydebrook St. Lots 214 Duclunith Rd.
18169 Jan. 16, 1976	"			" "	Bobby N. Brown Inc.	1358	108	41,354	Lot (407 Green ave.) For mtg. see R.E.M. bk. 1336 pg. 231
18176 Jan. 16, 1976	"			" "	Southland Properties,	1358	174		Release lot 10 mountainbrook
18303 Jan. 19, 1976	"			" "	Patricia M. Pace	1358	192	6,007	Direct Lot 5 Le Hard Blvd. Sherwood
18530 Jan. 21, 1976	"			Trust	Charles Harris, et al	1358	387	5,002	Clydebrook St. Lot 1 Cor. alley Rd. &
18514 Jan. 21, 1976	"			Trust S. C. Of	Robert Eddy Daughen et al.	1358	412	8,500	austin St. Lot Baldwin Rd., S. Mills
18372 Jan. 20, 1976	"	<i>Annexed Dennis B. Lankford et al</i>	11-15-79 # 16608	D.C., N.A.	Charles Vernon Johnson et al.	Deed Bk 1030	421		Real Property Agree.
18597 Jan. 22, 1976	"			D.C.	Daniel B. Neely et al.	1358	579	39,000	Meadowood Lot 40 Woodwynn Dr.
18670 Jan. 22, 1976	"			D.C. N.A.	Southland Properties,	1358	618	73,245	Lots 163 + 83 Coach Hills For mtg. see R.E.M. bk. 1358 pg. 579
18607 Jan. 22, 1976	"			Trust of S.C.	Samuel B. Neely et al	1358	583		assign. to Mount. Nat'l Mtg. Assn.
18835 Jan. 23, 1976	"			" "	Thomas Carroll Cobb	1358	793	39,800	Mountainbrook H. lot 9 Eagle Ridge Lane
19020 Jan. 27, 1976	"			" "	James R. Powell, et al	1359	21	11,000	Lot 21 Rose circle, austin St.
18944 Jan. 26, 1976	"			" "	Dah, Inc	Deed Bk 1030	660		for mtg. see R.E.M. bk. 1332 pg. 657 Release Lot 87 Pine brook

(over)

INDIRECT or MORTGAGEE Index to Real Estate Mortgages — Greenville County, S. C.

() REG. U. S. PAT. OFFICE *Cott* County Indexes Since 1888 An Identifying Trade Mark

Open at Proper Tab according to First Letter or Letters of Name and refer to Buff Sub-Index sheet for page reference.

COTT FAMILY NAME INDEX No. 75 © 1949
MADE BY THE COTT INDEX COMPANY, COLUMBUS, OHIO
SOLD BY WALKER, EVANS & COGSWELL CO., CHARLESTON, S. C.

FILE NUMBER DATE OF RECORD	MORTGAGEES FAMILY NAMES	GIVEN NAMES ABCDEFGHIJ	GIVEN NAMES JKLMNO	GIVEN NAMES PQRSTUVWXYZ	MORTGAGORS	BOOK	PAGE	Amount	BRIEF DESCRIPTION, LOCATION, ETC. (Not Warranted)
19045 Jan. 27, 1976	Bankers			S. C. Trust Of	<i>etal</i> Eugene A. DeLadley, Jr.	1359	06		assign. to Bankers Trust Mtg. Assn. for mtg. see R.E.M. BK. 1354 Pg. 205
"	"			"	" " " "	1359	06		Re - Record BK. 1355 Pg. 461
19064 Jan. 21, 1976	"			"	<i>done.</i> Bullard & Developers,	Need	1030	700	for mtg. see R.E.M. BK. 1306 pg. 685 Release lot 5d Pine Tree
19239 Jan. 29, 1976	"	formerly Peoples Nat'l, as agent		"	Charles R. Craig <i>etal</i> Systems, Inc.	1359	209		for mtg. see R.E.M. BK. 942 Pg. 137 assign. to Bankers Trust of S.C., N.A.
19413 Jan. 30, 1976	"			J.C.N.A. Trust of	Greenville Food	1359	253	70,000	Cochran, Jr. lot White Horse Rd. +
19401 Jan. 30, 1976	"			Trust of D.C. N.A.	Due Foster Jones	1359	216	4,354	North Hampton Acres lot = 1.35 ac., Millbrook Cr.,
19583 Feb. 2, 1976	"			Trust of S.C.	James K. Starkey <i>etal</i>	1359	414	9,532	Mc. C. Pt. lot 8 alma ave. (Ena St.)
19612 Feb. 2, 1976	"			Trust of S.C.	James E. Williamson <i>etal</i>	1359	423	36,000	Lot 31 "Meadowood" mtg. see R.E.M. BK. 1292 Pg. 781
19542 Feb. 2, 1976	"			"	American scenic Realty	1359	477		lot 9 note 1 mtg. agree. for share of.
19773 Feb. 4, 1976	"			"	Yvonne Little, <i>etal</i>	1359	545	27,721	Lot = 35 ac. less part lot also int in 19th St. +
19931 Feb. 5, 1976	"			"	Clarence S. Martin, Jr.	1359	666	20,000	lot 11 Main St. also lot main prop.
20193 Feb. 9, 1976	"			"	Dary A. Brown, <i>etal</i>	1359	859	7,113	lot, Wendy Lane, also Per.
20221 Feb. 10, 1976	"			N.A.	Leroy W. Almond, <i>etal</i> Inc.	1359	914	6,413	lot, Pine Crest Dr., North St.
20233 Feb. 10, 1976	"			"	Southland Properties,	1359	950		Release lots 163 + 83 Pelham Woods Sec. 2A Coach Hills for mtg.
"	"			"	"	1359	950		see R.E.M. BK. 1310 Pg. 809 for mtg. see R.E.M. BK. 1347 Pg. 273
20262 Feb. 10, 1976	"			"	Southland Properties, <i>done.</i>	1359	954		Release lot 193 Coach Hills

INDIRECT or MORTGAGEE Index to Real Estate Mortgages — Greenville County, S. C.

REG. U. S. PAT. OFFICE *Chas McCott* County Indexes Since 1888
An Identifying Trade Mark

 Open at Proper Tab according to First Letter or Letters of Name and refer to Buff Sub-Index sheet for page reference.

COTT FAMILY NAME INDEX No. 75 © 1949
MADE BY THE COTT INDEX COMPANY, COLUMBUS, OHIO
SOLD BY WALKER, EVANS & COGSWELL CO., CHARLESTON, S.C.

(R)

FILE NUMBER DATE OF RECORD	MORTGAGEES FAMILY NAMES	GIVEN NAMES ABCDEFGHIJ	GIVEN NAMES JKLMNO	GIVEN NAMES PQRSTUVWXYZ	MORTGAGORS	BOOK	PAGE	Amount	BRIEF DESCRIPTION, LOCATION, ETC. (Not Warranted)
20506 Feb. 12, 1976	Bankers			S. C. N. A. Trust Of	<i>Southern machinery Co.</i>	1360	79	150,000	Lot 3 = 17.66 acs. Bushy well hd. Chick spg. 1/2. less R/W
"	"			" "	" "	1360	79		
20365 Feb. 11, 1976	"			" "	James E. Thomas	1031	536		Real Property Agree.
20660 Feb. 13, 1976	"			" "	Warren H. Van Ripen <i>et al.</i>	1360	159	50,000	Lot, Laurens Rd.
20652 Feb. 13, 1976	"			" "	Donald Dhavey, <i>et al.</i>	1360	200	40,000	Inact A = 1.67 acs. Ramogate
20610 Feb. 12, 1976	"			" "	John Dierney Inc.	1360	218	7,662	Polbarn Rd. Blair Est. Lot 9 Co. Cameron Dr. +
20576 Feb. 13, 1976	"			" "	<i>Southland Properties Inc.</i>	1360	263		for mtg. see R.E.M. Bk. 1345 Pg. 702 Release lot 9 Mountainbrook
20588 Feb. 13, 1976	"	(was Peoples Nat'l Bank)		Trust of S.C.	Stubblefield Bldg's	1360	266		for mtg. see R.E.M. Bk. 1268 Pg. 727 Release 11.02 acs. Kinder ld.
20637 Feb. 13, 1976	"			Trust of S.C.	Ralph H. McPherson, <i>et al.</i>	1360	272		for mtg. see R.E.M. Bk. 1301 Page 671 Release by Judgment Roll # M-6490
20637 Feb. 13, 1976	"			" "	Carl S. Oliver, <i>et al.</i>	1360	273		for mtg. see R.E.M. Bk. 1313 Page 385 Release by Judgment Roll # M-482
20851 Feb. 17, 1976	"			Trust of D.C.	Vera J. Duran	1360	308	21,000	(D.C. Hwy #29) Lot Wash Hampton Blvd
21058 Feb. 19, 1976	"			Trust of S.C.	Billy N. Forrester Inc.	1360	543	3,642	N. also Per. Prop. Lots 314 all alone one. South
21221 Feb. 20, 1976	"			Trust of S.C.	<i>Southland Properties Inc.</i>	1360	627	113,533	Lots 1, 2, 81, 182 Mountainbrook
21236 Feb. 20, 1976	"			Trust of S.C.	Charles A. Cox, <i>et al.</i>	1360	645	5,025	Lot, Pine Log Ford ld.
21354 Feb. 23, 1976	"			Trust of S.C.	Campbellson Co., Inc.	1360	737	150,000	also Int. Dir. R/W Lot A = .997 acs. Clulland
21360 Feb. 23, 1976	"			Trust of S.C.	Doh, Inc.	1360	781		for mtg. see R.E.M. Bk. 1332 Pg. 657 Release lot 86 Pine Brook Forest

INDIRECT or MORTGAGEE Index to Real Estate Mortgages — Greenville County, S. C.

REG. U. S. PAT. OFFICE *Chas McCott* County Indexes Since 1888 An Identifying Trade Mark

Open at Proper Tab according to First Letter or Letters of Name and refer to Buff Sub-Index sheet for page reference.

COTT FAMILY NAME INDEX No. 75 © 1949
MADE BY THE COTT INDEX COMPANY, COLUMBUS, OHIO
SOLD BY WALKER, EVANS & COGSWELL CO., CHARLESTON, S.C.

FILE NUMBER DATE OF RECORD	MORTGAGEES FAMILY NAMES	GIVEN NAMES ABCDEFGH	GIVEN NAMES IJKLMNO	GIVEN NAMES PQRSTUVWXYZ	MORTGAGORS	BOOK	PAGE	Amount	BRIEF DESCRIPTION, LOCATION, ETC. (Not Warranted)
21377 Feb. 24, 1976	Bankers			S. C. N. A. Trust Of	Lawrence E. McNeil et al	1360	786	16,000	Lead Lot = 1.49 ac. Luthersford Farmly. see R & M BK. 1359 Pg. 423
21369 Feb. 24, 1976	"			S.C. Trust of	James E. Williamson	1360	872		assign. to Mount. Nat'l Mtg. Assn. for mtg. see Rem bk 1332 pg. 651
21154 Feb. 20, 1976	"			"	Oak, Inc.	Deed	Bk		Release Lot 65 "Pine Brook Forest"
21156 Feb. 20, 1976	"			"	Oak, Inc.	Deed	Bk		for mtg. see Rem bk 1332 pg. 652
21202 Feb. 20, 1976	"	Cancelled Donnie & Sanderley 2-15-78 #24042		N.A. Trust of J.C.	Josiah H. Wood et al.	Deed	Bk		Release Lot 65 Pine Brook Forest
21559 Feb. 25, 1976	"			"	Paul L. Moore, et al	1360	991	14,226	Real Property Agn. for mtg. see Rem bk 1332 pg. 651
21281 Feb. 23, 1976	"	Cancelled Donnie & Sanderley 7-6-77 #434		"	Louis V. D'empire et al.	Deed	Bk		Real Property Agn. for mtg. see Rem bk 1332 pg. 651
21319 Feb. 23, 1976	"			"	Oak, Inc.	Deed	Bk		Release Lot 43 "Pine Brook Forest"
21483 Feb. 25, 1976	"			"	Trust of J.C. Saultland Properties, Inc.	1360	953		Release lots 125 & 132 Seltam Woods Couch Hills. for mtg. see R & M BK. 1310 Pg. 807
21698 Feb. 26, 1976	"			"	Trust Jimmy Roger Bennett et al	1360	999	14,515	Real meadow Farms Lot 22 High Valley Blvd.
22002 Mar. 1, 1976	"			"	Trust of J.C. Frank Lewis Clapp, Jr.	1361	198	26,500	See mtg. bk. 1311 pg. 807 Lot 37 Seltam Woods
22005 Mar. 1, 1976	"			"	" W. M. Kittrell	1361	279	2,500	Cherokee Forest Lot 22 Winterville
22197 Mar. 1, 1976	"			"	" Jay P. Halvick et al	Re-Record 1361	469		for mtg. see R & M BK. 1351 Pg. 100 assign. to Mount. Nat'l Mtg. Assn.
21956 Mar. 1, 1976	"	Cancelled Donnie & Sanderley 8-1-77 #3282		N.A. Trust of J.C.	Thomas P. Lane, Jr. et al.	Deed	Bk		Real Property Agn.
21958 Mar. 1, 1976	"	Cancelled Donnie & Sanderley 8-1-77 #3281		"	Thomas P. Lane, Jr. et al.	Deed	Bk		Real Property Agn.

INDIRECT or MORTGAGEE Index to Real Estate Mortgages - Greenville County, S. C.

Open at Proper Tab according to First Letter or Letters of Name and refer to Buff Sub-Index sheet for page reference.

KEYS PRINTING CO.

(8)

FILE NUMBER DATE OF RECORD	MORTGAGEES FAMILY NAMES	GIVEN NAMES ABCDEFGHIJ	GIVEN NAMES JKLMNO	GIVEN NAMES PQRSTUVWXYZ	MORTGAGORS	BOOK	PAGE	AMOUNT	BRIEF DESCRIPTION, LOCATION, ETC. (NOT WARRANTED)
22243 Mar. 3, 1976	Bankers			S.C. N.A. Trust of	Southland Properties, Inc.	1361	548		See mtg. see REM Bk. 1352 pg. 48 Release Lot 31 Meadowood
22243 Mar. 3, 1976	"			" " S.C.	Southland Properties, Inc.	1361	549		See mtg. see REM Bk. 1310 page 809 Release lots 1, 2, 81+82 Mountainbrook
22343 Mar. 4, 1976	"			Trust of	Willie J. Stewart	1361	593	2,841	Lot 6 = 27.0 ac. lot 4 = 5.44 ac. unnamed land. also lot 2 = 8.66 ac. Call land
"	"			" "	" " "	1361	593		
22210 Mar. 2, 1976	"			S.C. N.A. Trust of	R. J. Winkler et al.	1032	493		Real Property Deed Blackberry Rd. Greenville S.C.
22502 Mar. 5, 1976	"			S.C. N.A. Trust of	J. J. Benstan, Sr.	1361	665	75,000	Lot 7 Riverside Rd. (old)
22538 Mar. 5, 1976	"			" "	Kathryn P. Mitchell	1361	723	45,000	Sec. 1 Sugar Creek Lot 266 Sandy Creek Court
22686 Mar. 8, 1976	"			S.C. Trust of	Herbert J. Carson	1361	861	50,000	University Park Lot 81 Bradley Blvd.
22793 Mar. 9, 1976	"			S.C. N.A. Trust of	Frank Jones, et al.	1361	918	11,645	Lots 6, 13 & 14 Stall St.
22807 Mar. 9, 1976	"			S.C. N.A. Trust of	Joe H. Holloway, Jr.	1361	983		See mtg. see REM Bk. 1301 pg. 389 Release 17.8 River Falls Rd.
22914 Mar. 10, 1976	"			S.C. N.A. Trust of	Southland Properties, Inc.	1361	996	31,060	Lot 82 Selham woods sec. 1
22892 Mar. 10, 1976	"			S.C. N.A. Trust of	Southland Properties, Inc.	1362	96		See mtg. see REM Book 1343 pg. 551 Release lot 66 Mountainbrook
22933 Mar. 10, 1976	"			S.C. N.A. Trust of	Southland Properties, Inc.	1362	102		See mtg. see REM Book 1310 pg. 809 Release Lot 115 Coach Hills
23068 Mar. 11, 1976	"			S.C. N.A. Trust of	Stephen H. Graham et al.	1362	185		See mtg. see REM Bk. 1343 pg. 547 Assigned to Gen'l Nat'l Mtg. Assn.
23081 Mar. 11, 1976	"			S.C. N.A. Trust of	Louell Coulson Jones et al.	1362	192		See mtg. see REM Book 1352 pg. 643 Release pt. lot 181 Coach Hills
22950 Mar. 10, 1976	"			" "	Paul Mahon Bowers	1032	833		Real Property Deed

INDIRECT or MORTGAGEE Index to Real Estate Mortgages -- Greenville County, S. C.


Open at Proper Tab according to First Letter or Letters of Name and refer to Buff Sub-Index sheet for page reference.

KEYS PRINTING CO.

FILE NUMBER DATE OF RECORD	MORTGAGEES FAMILY NAMES	GIVEN NAMES ABCDEFGHIJ	GIVEN NAMES JKLMNO	GIVEN NAMES PQRSTUVWXYZ	MORTGAGORS	BOOK PAGE	AMOUNT	BRIEF DESCRIPTION, LOCATION, ETC. (NOT WARRANTED)
23043 Mar. 11, 1976	Bankers			Trust of S.C.	Robert L. Smith <i>Waller, Trustee</i>	1362 110	.00 21,520	Off. Oneal St. Tract = 46.8 acs. Pennington
23088 Mar. 11, 1976	"			" "	Milton Thomas <i>Trustee</i>	1362 133	.00 36,000	Lot 163 Coach Mills See Mtg. on REM Bk. 1362 pg. 133 Assigned to First Nat'l Mtg. Assn.
23172 Apr. 12, 1976	"			" "	Milton Thomas <i>Trustee</i>	1362 193	.00	
23209 Mar. 12, 1976	"			" "	Southland Properties, Inc.	1362 224	.00 15,200	Lots 5, 27, 17, 126 Valleybrook
23209 Mar. 12, 1976	"			" "	Southland Properties, Inc.	1362 226	.00 101,120	Lots 5, 27, 17, 126 Valleybrook Farmington acres
23365 Mar. 15, 1976	"			" "	Margaret M. Reace	1362 396	.27 9,981	Lot 45 Cherry Lane Dr. Lincoln Hills
23429 Mar. 16, 1976	"			Trust of S.C.	Robert H. Scroggs <i>Trustee</i>	1362 412	.40 4,790	Lot 17818 Queen St.
23520 Mar. 16, 1976	"			" "	Thomas W. Barnhill	1362 490	.00 8,500	Lot 114 Beverly Lane Blk 1 Heights
23664 Mar. 17, 1976	"			" "	Albert M. Sanders <i>Trustee</i>	1362 599 Deed Book	.40 8,096	Lot 20 Longview Terrace, Forest Eps. See Mtg. on REM Bk 1258 pg. 21 Release Lot 79 pt. Sec. Mount Vernon
23466 Mar. 16, 1976	"	formerly Peoples Nat'l Bank		" "	Threats Maxwell Enterprises, Inc.	1033 99 Deed Book		
23468 Mar. 16, 1976	"	Cancelled 12-12-78 Dannie S. Tankersley <i>Trustee</i>		D.C. N.A. # Trust of Eudora B. Odams <i>S.C. N.A.</i>	17852 Trust of Eudora B. Odams	1033 167		Real Property Assoc. "Kamaterah"
23716 Mar. 18, 1976	"			Trust of	Frank A. Enslin <i>Trustee</i>	1362 649	.00 4,500	Lot 11, Blk E Curston St. Belhaven Rd.
23733 Mar. 18, 1976	"			Trust of	William M. Morgan, et al	1362 663	.00 150,000	Parcel #1 White Horse Rd Parcel #2
23755 Mar. 18, 1976	"			Trust of	David W. White, et al	1362 666	.20 5,374	Lot 50 Appalosa Dr. Mustang Valley
23750 Mar. 18, 1976	"			Trust of	Juanita M. Hughes	1362 668 Deed Bk.	.20 5,374	Lot 92 Appalosa Dr. Mustang Valley See Mtg. on REM Bk. 1322 pg. 637 Release Lot 89 Pine Brook Forest
23536 Mar. 17, 1976	"			" "	Dak. Inc.	1033 174		

INDIRECT or MORTGAGEE Index to Real Estate Mortgages — Greenville County, S. C.

REG. U. S. PAT. OFFICE *Chas McCott* County Indexes Since 1888
An Identifying Trade Mark

 Open at Proper Tab according to First Letter or Letters of Name and refer to Buff Sub-Index sheet for page reference.

COTT FAMILY NAME INDEX No. 75 © 1949
MADE BY THE COTT INDEX COMPANY, COLUMBUS, OHIO
SOLD BY WALKER, EVANS & COGSWELL CO., CHARLESTON, S.C.

(T)

FILE NUMBER DATE OF RECORD	MORTGAGEES FAMILY NAMES	GIVEN NAMES ABCDEFGHIJ	GIVEN NAMES JKLMNO	GIVEN NAMES PQRSTUVWXYZ	MORTGAGORS	BOOK	PAGE	Amount	BRIEF DESCRIPTION, LOCATION, ETC. (Not Warranted)
23829 Mar. 19, 1976	Bankers			S. C. Trust Of	Sue J. Jones	1362	729	.00	Circle N. Hampton acres Lot - 1.35 ac. N/W millroad
23857 Mar. 19, 1976	"			" "	Daniel Heath	1362	742	.64	Nightland P. Lot, S.C. Hwy. # 14
23944 Mar. 19, 1976	"			" "	Clinic, P.A. Piedmont Orthopedic	1362	794	.00	High. 1 cut in Vener line
23695 Mar. 18, 1976	"			Cancelled 2-14-79 # 21402 Dannie S. Lamberly et al	W. Darrell Wall et al	1083	313	675,000	3.33 ac. N/W thone rd. also to Real Property Acres
24022 Mar. 22, 1976	"			" "	Louell Coulson Jones et al	1362	982		See mtg. see A Em Bk. 1352 pg. 643 Assigned to Banker Trust of S.C.
24022 Mar. 22, 1976	"			" "	Louell Coulson Jones et al	1362	983		See mtg. see A Em Bk. 1352 pg. 643 Assigned to Fid. Fid. S. C. L. Loan
24022 Mar. 22, 1976	"			" "	Larry Ray Tallman et al	1362	986		See mtg. see A Em Bk. 1349 pg. 676 Assigned to Banker Trust of S.C.
24022 Mar. 22, 1976	"			" "	Larry Ray Tallman et al	1362	987		See mtg. see A Em Bk. 1349 pg. 676 Assigned to Fid. Fid. S. C. L. Loan
24022 Mar. 22, 1976	"			" "	David J. Levine et al	1362	988		See mtg. see A Em Bk. 1349 pg. 760 Assigned to Banker Trust of S.C.
24022 Mar. 22, 1976	"			" "	David J. Levine et al	1362	989		See mtg. see A Em Bk. 1349 pg. 760 Assigned to Fid. Fid. S. C. L. Loan
24022 Mar. 22, 1976	"			" "	Lawrence Rivira, Jr. et al	1362	984		See mtg. see A Em Bk. 1351 pg. 507 Assigned to Banker Trust of S.C.
24022 Mar. 22, 1976	"			" "	Lawrence Rivira, Jr. et al	1362	985		See mtg. see A Em Bk. 1351 pg. 507 Assigned to Fid. Fid. S. C. L. Loan
24022 Mar. 22, 1976	"			" "	Wayne Orndow White et al	1362	992		See mtg. see A Em Bk. 1344 pg. 809 Assigned to Banker Trust of S.C.
24022 Mar. 22, 1976	"			" "	Wayne Orndow White et al	1362	993		See mtg. see A Em Bk. 1344 pg. 809 Assigned to Fid. Fid. S. C. L. Loan
24105 Mar. 22, 1976	"			" "	C. Dan Joyner	1362	926	.00	Hills, S.C. III Lot 88 & 89 Northwood
24117 Mar. 23, 1976	"			" "	Northland Properties, Inc.	1363	124	22,950	See mtg. see A Em Bk. 1310 pg. 809 Release Lot 82 Pelham Corn Mt.

INDIRECT or MORTGAGEE Index to Real Estate Mortgages — Greenville County, S. C.

REG. U. S. PAT. OFFICE *Chas. McCall* County Indexes Since 1888 An Identifying Trade Mark


Open at Proper Tab according to First Letter or Letters of Name and refer to Buff Sub-Index sheet for page reference.

COTT FAMILY NAME INDEX No. 75 © 1949
MADE BY THE COTT INDEX COMPANY, COLUMBUS, OHIO
SOLD BY WALKER, EVANS & COGSWELL CO., CHARLESTON, S.C.

FILE NUMBER DATE OF RECORD	MORTGAGEES FAMILY NAMES	GIVEN NAMES ABCDEFGHIJ	GIVEN NAMES KLMNO	GIVEN NAMES PQRSTUVWXYZ	MORTGAGORS	BOOK	PAGE	Amount	BRIEF DESCRIPTION, LOCATION, ETC. (Not Warranted)
23844 Mar. 11, 1976	Bankers	Cancelled Dannie S. Lankensley	3-2-81	N.A. S. C.	#24513 Lot BK 73-726 et al.	Deed Bk	1033	348	Real Property Agree.
24060 Nov. 22, 1976	"	Cancelled Dannie S. Lankensley	2-2-81	"	#21947 Lot BK 73-224 et al.	Deed Bk	1033	474	Real Property Agree.
24289 Dec. 24, 1976	"			S.C.	Matthew Justice Kornegay et al.		1363	137	See mtg. see REM Bk. 1363 pg. 133 Assign to New Max 1 mtg. Assn Korn.
24296 Mar. 24, 1976	"			Trust of	Matthew Justice Kornegay et al.		1363	133	42,000 Lot 12 Helma Dr. Taylor
24440 Mar. 25, 1976	"			Trust of	William L. Brown et al.		1363	272	#M-6024. Fee mtg. see REM Bk. 1299 pg. 871 Release dim by Judgment Roll
24554 Mar. 26, 1976	"			Trust of	Johnny Stephen Bailey et al.		1363	347	7.255 Ac. Sec. A 1/4 section acres Pt. lot 771 lot 78 Lockwood
24696 Mar. 29, 1976	"			Trust of	St. Frank Lewis Clapp et al.		1363	527	Assigned to Washington First Fed. L. L. Assn - for mtg. see REM Book 1361 page 198
24757 Mar. 29, 1976	"			"	Donald L. Reeder, et al.		1363	456	34,000 Lot 23 Cragg Hills
24848 Mar. 30, 1976	"			Trust of	Donald L. Reeder, et al.		1363	543	See mtg. see REM Bk. 1363 pg. 456 Assigned to New Max 1 mtg. Assn.
24980 Mar. 31, 1976	"	formerly Rylee Max et al		"	Peggy P. Hudson et al.		1363	777	See mtg. see REM Bk. 1363 pg. 456 Trust mtg. see REM Bk. 1363 pg. 456
24997 Mar. 31, 1976	"			"	Louell S. Cross et al.		1363	703	8,750 + Boiling Springs Road Lot = 2.5 ac. Cor. Deming Rd
25087 Apr. 1, 1976	"			"	Joe L. Henderson et al.		1363	804	4,340 2 lots = 2 ac. each Saluda Gap Rd. Cannon Rd. Washington
25217 Apr. 2, 1976	"			"	William J. Shivers, et al.		1363	951	5,000 Bpt. Church Community, et al. et al. Northwood Hills Sec. III Lot 90 Cunnington Road
25356 Apr. 4, 1976	"			"	Robert E. Barbrey et al.		1364	56	25,000 Lot = 11.5 ac. E. Deming Rd.

INDIRECT or MORTGAGEE Index to Real Estate Mortgages — Greenville County, S. C.

REC. U. S. PAT OFFICE *Chas. M. Cotts* County Indexes Since 1888 An Identifying Trade Mark

 Open at Proper Tab according to First Letter or Letters of Name and refer to Buff Sub-Index sheet for page reference.

COTT FAMILY NAME INDEX No. 75 © 1949
MADE BY THE COTT INDEX COMPANY, COLUMBUS, OHIO
SOLD BY WALKER, EVANS & COGSWELL CO., CHARLESTON, S.C.

(4)

FILE NUMBER DATE OF RECORD	MORTGAGEES FAMILY NAMES	GIVEN NAMES ABCDEFGHIJ	GIVEN NAMES JKLMNO	GIVEN NAMES PQRSTUVWXYZ	MORTGAGORS	BOOK	PAGE	Amount	BRIEF DESCRIPTION, LOCATION, ETC. (Not Warranted)
25352 Apr. 2, 1976	Bankers			S. C. N. A. Trust Of	Calvin Kellett Sir James D. Cantrell	1364	65	56 17,686	Mauldin H. Latta 10, 11, 12 Butler Rd
25324 Apr. 2, 1976	"			" "	Dan Cantrell	1364	36	60 10,299	alexander St. Lot 4 Cor. Sunnyside St. &
25187 April 1, 1976	"			" "	Dak. Inc.	Deed Bk			for mtg. su. R.E.M. Bk. 1332 pg. 657
25188 April 1, 1976	"			" "	Dak. Inc.	Deed Bk.			Release lot 1 sec 11 Pine Brook Forest
25531 April 5, 1976	"			" "	Dak. Inc.	Deed Bk.			for mtg. su. R.E.M. Bk. 1332 pg. 657
25472 Apr. 5, 1976	"			" "	J & B Builders & Developers	1364	220		Release lot 8-5 Pine Brook Forest for mtg. su. R.E.M. Bk. 1333 pg. 936
25642 April 6, 1976	"			" "	J & B Builders & Developers	1364	220		Release by Judgment lot 76-11
25452 Apr. 5, 1976	"	<i>Cancelled Donnie S. Broussard</i>	6-20-77 # 35296	" "	Southland Properties, Inc.	1364	304	65 3,162	"Greenhill" Mauldin Lot 4 Greenhill Dr. for mtg. su. R.E.M. Bk. 1343 pg. 551
25429 April 5, 1976	"			" "	James V. Sellers	Deed Bk			Release lot 190 Coak 14th.
25712 Apr. 7, 1976	"			" "	Dak. Inc.	1034	214		Real Property Jones
25709 Apr. 7, 1976	"			" "	Dak. Inc.	1034	144		for mtg. su. R.E.M. Bk. 1332 pg. 657
25773 Apr. 7, 1976	"			" "	Trust of J.C. William J. Broussard	1364	323	08 19,414	Release lot 9 Pine Brook Forest Duille St. also lot 28.1 Roman Lane
"	"			" "	Trust of J.C. Wallace W. Broussard	1364	361	73 4,482	Richwood Lot 10 Richwood Dr. sec. 1
"	"			" "	Trust of J.C. J. J. Benstan, Jr.	Re-Record		08 75,000	Lot Riverside Rd. (old bleachery Rd.) Duille St. street
"	"			" "	" "	1364	381		mtg. for original mtg. su
"	"			" "	" "	1364	381		R.E.M. Bk. 1361 Pg. 655
25893 April 8, 1976	"			" "	Jr-Man Ligiers, Inc.	1364	438		for mtg. su. R.E.M. Bk. 1295 pg. 124
25692 April 7, 1976	"			" "	Dak. Inc.	Deed Bk			Release 7.3 Acres Harrison Bridge Rd.
						1034	303		for mtg. su. R.E.M. Bk. 1332 pg. 657
									Release Lot 96 Pine Brook Forest

INDIRECT or MORTGAGEE Index to Real Estate Mortgages — Greenville County, S. C.

REG. U. S. PAT. OFFICE *Chas McCott* County Indexes Since 1888 An Identifying Trade Mark

Open at Proper Tab according to First Letter or Letters of Name and refer to Buff Sub-Index sheet for page reference.

COTT FAMILY NAME INDEX No. 75 © 1949
MADE BY THE COTT INDEX COMPANY, COLUMBUS, OHIO
SOLD BY WALKER, EVANS & COGSWELL CO., CHARLESTON, S.C.

FILE NUMBER	MORTGAGEES FAMILY NAMES	GIVEN NAMES ABCDEFGHIJ	GIVEN NAMES KLMNOP	GIVEN NAMES QRSTUVWXYZ	MORTGAGORS	BOOK	PAGE	Amount	BRIEF DESCRIPTION, LOCATION, ETC. (Not Warranted)
25958 April 9, 1976	Bankers	(Formerly Peoples Nat'l)		S.C. Trust of	Walter S. Griffin, et al	1364	541		Partly on Elm St. 1282 pg. 191 Release Tract A Church Street
26182 Apr. 12, 1976	"			N.A. Trust of S.C.	Marnie E. Haygood et al	1364	614	9,154	No. 1 = 1.16 ac. Oeninger Rd. .80 + bushy creek rd. Callingwood Park
26202 Apr. 12, 1976	"			"	Marnie E. Haygood et al	1364	616	9,154	Lot 1 Cor. Callingwood Lane
25996 Apr. 9, 1976	"	<i>Consult Annie S. Lankford remc</i>	6-29-81	#36112	David Richard McCoy	1034	+81		Real Property Capee.
26376 Apr. 14, 1976	"			S.C. N.A. Trust of S.C.	Wm. B. Whitely, et al	1364	783	17,500	2.53 acres Slicker Dr.
26408 Apr. 14, 1976	"			"	William E. Duncan	1364	788	12,500	Pl. lots 1 & 2 Augusta Rd. Augusta acres. also lot 1 Cor. Lawrence Rd. + Cumberland and one Fair Hgts. Butler V. also lot 32 1/4 lot 31 Cumberland and one Fair Hgts
"	"			"	"	1364	788		Partly on Elm St. 1313 pg. 814 Release lot 21 Meadow
"	"			"	"	1364	788		
26437 April 14, 1976	"	<i>Consult Annie S. Lankford remc</i>	3-21-80	#28141	Southland Properties Inc	1364	888		Real Property
26269 Apr. 13, 1976	"			"	J. Harold Lane et al	1034	600		
26561 Apr. 15, 1976	"			"	DVC Realty Co.	1364	922	121,500	Trust = 2.76 ac. Slicker App. Rd., also 15' ft. strip also Strip 10' x 97' Beas Park Park
"	"			"	"	1364	922		
26556 Apr. 15, 1976	"			N.A. Trust of S.C.	David W. Singleton	1364	160	7,330	Lot = 1.2 ac. Slicker Dr. Partly on Elm St. 1354 pg. 198
26672 Apr. 16, 1976	"			"	Southland Properties Inc.	1365	157		Release Lot 120 Coach Hills.
26690 Apr. 16, 1976	"			"	Garry L. Tucker, et al	1365	54	15,632	Lot. Highland St.

INDIRECT or MORTGAGEE Index to Real Estate Mortgages — Greenville County, S. C.

REG. U. S. PAT. OFFICE *Chas. McCath* County Indexes Since 1888 An Identifying Trade Mark

Open at Proper Tab according to First Letter or Letters of Name and refer to Buff Sub-Index sheet for page reference.

COTT FAMILY NAME INDEX No. 75 © 1949
MADE BY THE COTT INDEX COMPANY, COLUMBUS, OHIO
SOLD BY WALKER, EVANS & COGSWELL CO., CHARLESTON, S.C.

(2)

FILE NUMBER DATE OF RECORD	MORTGAGEES FAMILY NAMES	GIVEN NAMES ABCDEFGH	GIVEN NAMES IJKLMNO	GIVEN NAMES PQRSTUVWXYZ	MORTGAGORS	BOOK	PAGE	Amount	BRIEF DESCRIPTION, LOCATION, ETC. (Not Warranted)
26778 April 19, 1976	Bankers			S. C. Trust Of	Guy B. Zoole Jr. et al	1365	186		See mtg. see Rem Bk. 1344 pg. 227 Assigned to Bankers Trust of S.C. re-recorded Bk. 1345 pg. 978
"	"			" "	" " "	1365	186		
26778 Aug. 19, 1976	"			" "	Jeremy B. Whelan	1365	187		See mtg. see Rem Bk. 1343 pg. 94 Assigned to Bankers Trust of S.C.
26778 April 19, 1976	"			" "	Jackie M. Smith, et al	1365	190		See mtg. see Rem Bk. 1344 pg. 232 Assigned to Bankers Trust of S.C.
26778 April 19, 1976	"			" "	Robert W. Bennett, et al	1365	191		See mtg. see Rem Bk. 1348 pg. 390 Assigned to Bankers Trust of S.C.
26778 April 19, 1976	"			" "	Lemuel P. Price, et al	1365	192		See mtg. see Rem Bk. 1344 pg. 895 Assigned to Bankers Trust of S.C.
26778 April 19, 1976	"			" "	Guy A. Porter, et al	1365	193		See mtg. see Rem Bk. 1341 pg. 499 Assigned to Bankers Trust of S.C.
26778 April 19, 1976	"			" "	Thomas F. Morgan, et al	1365	196		See mtg. see Rem Bk. 1342 pg. 235 Assigned to Bankers Trust of S.C.
26778 April 19, 1976	"			" "	Murray W. Mitchell, et al	1365	197		See mtg. see Rem Bk. 1337 pg. 768 Assigned to Bankers Trust of S.C.
"	"			" "	" " "	1365	197		re-recorded Bk. 1338 pg. 738
26778 April 19, 1976	"			" "	Joseph Steuen Walcombe, et al	1365	199		See mtg. see Rem Bk. 1338 pg. 789 Assigned to Bankers Trust of S.C.
26778 April 19, 1976	"			" "	Jack A. Holland, et al	1365	200		Assigned to Bankers Trust of S.C. for mtg. see Rem Book 1342 pg. 404 re-recorded Bk. 1344 pg. 396
26778 April 19, 1976	"			" "	" " "	1365	200		
26778 April 19, 1976	"			" "	Stephen H. Graham, et al	1365	201		See mtg. see Rem Bk. 1343 pg. 547 Assigned to Bankers Trust of S.C.
26778 April 19, 1976	"			" "	Narry S. Girtman, et al	1365	202		See mtg. see Rem Bk. 1333 pg. 983 Assigned to Bankers Trust of S.C.
26778 April 19, 1976	"			" "	Jarvis R. Garrison, et al	1365	204		See mtg. see Rem Bk. 1333 pg. 648 Assigned to Bankers Trust of S.C.

INDIRECT or MORTGAGEE Index to Real Estate Mortgages — Greenville County, S. C.

REG. U. S. PAT. OFFICE *Chas McCott* County Indexes Since 1888 An Identifying Trade Mark

Open at Proper Tab according to First Letter or Letters of Name and refer to Buff Sub-Index sheet for page reference.

COTT FAMILY NAME INDEX No. 75 © 1949
MADE BY THE COTT INDEX COMPANY, COLUMBUS, OHIO
SOLD BY WALKER, EVANS & COGSWELL CO., CHARLESTON, S.C.

FILE NUMBER	MORTGAGEES FAMILY NAMES	GIVEN NAMES ABCDEFGHIJ	GIVEN NAMES JKLMNOPQ	GIVEN NAMES RSTUVWXYZ	MORTGAGORS	BOOK	PAGE	Amount	BRIEF DESCRIPTION, LOCATION, ETC. (Not Warranted)
26778 April 19, 1976	Bankers			S. C. Trust of	Guillermo J. Ruvuro, <i>et al</i>	1365	205		For mty. see REM Bk. 1344 pg. 285 Assigned to Bankers Trust of S.C.
26778 April 19, 1976	"			" "	Bobby N. Griffis	1365	206		For mty. see REM Bk. 1356 pg. 945 Assigned to Bankers Trust of S.C.
26778 April 19, 1976	"			" "	William R. Elliott, <i>et al</i>	1365	207		Assigned to Bankers Trust of S.C.
"	"			" "	" " "	1365	207		For mty. see REM Bk. 1346 pg. 826 Re-recorded Bk. 1347 pg. 285 Re-recorded Bk. 1352 pg. 283
"	"			" "	" " "	1365	207		
26778 April 19, 1976	"			" "	Marshall J. Marchbanks, <i>et al</i>	1365	208		For mty. see REM Bk. 1350 pg. 53 Assigned to Bankers Trust of S.C.
26778 April 19, 1976	"			" "	Eugene A. De Laddy, <i>et al</i>	1365	211		Assigned to Bankers Trust of S.C.
"	"			" "	" " "	1365	211		For mty. see REM Bk. 1354 pg. 205 Re-recorded Bk. 1350 pg. 461
26778 April 19, 1976	"			" "	Randall M. Carter, <i>et al</i>	1365	212		For mty. see REM Bk. 1356 pg. 101 Assigned to Bankers Trust of S.C.
26778 April 19, 1976	"			" "	William M. Johnson, <i>et al</i>	1365	212		For mty. see REM Bk. 1347 pg. 25 Assigned to Bankers Trust of S.C.
26778 April 19, 1976	"			" "	John F. Bushman, <i>et al</i>	1365	214		Assigned to Bankers Trust of S.C.
26778 April 19, 1976	"			" "	William S. Purford, <i>et al</i>	1365	216		Assigned to Bankers Trust of S.C.
26778 April 19, 1976	"			" "	John E. Buckner, <i>et al</i>	1365	217		Assigned to Bankers Trust of S.C.
26778 April 19, 1976	"			" "	Richard K. Birt, <i>et al</i>	1365	217		Assigned to Bankers Trust of S.C.
"	"			" "	" " "	1365	217		
26778 April 19, 1976	"			" "	William R. Allen, <i>et al</i>	1365	218		Assigned to Bankers Trust of S.C.

INDIRECT or MORTGAGEE Index to Real Estate Mortgages — Greenville County, S. C.

REG. U. S. PAT. OFFICE *Chas McCatt* County Indexes Since 1888 An Identifying Trade Mark

Open at Proper Tab according to First Letter or Letters of Name and refer to Buff Sub-Index sheet for page reference.

COTT FAMILY NAME INDEX No. 75 © 1949
MADE BY THE COTT INDEX COMPANY, COLUMBUS, OHIO
SOLD BY WALKER, EVANS & COGSWELL CO., CHARLESTON, S.C.

(X)

FILE NUMBER	MORTGAGEES	GIVEN NAMES	GIVEN NAMES	GIVEN NAMES	MORTGAGORS	BOOK	PAGE	Amount	BRIEF DESCRIPTION, LOCATION, ETC.
DATE OF RECORD	FAMILY NAMES	ABCDEFGH	IJKLMNO	PQRSTUVWXYZ					(Not Warranted)
27634 April 27, 1976	Bankers			S. C. Trust Of	Joseph Otis Hale, et al	1300	900		1st mtg. see Gen. Bk. 1355 pg. 785 assigned to the Savings Bk. of Spartanburg Co. S.C. 1304 pg. 100
"	"			" "	Donald Randolph Wiggins, et al	1300	900		2nd mtg. see Gen. Bk. 1355 pg. 785 assigned to the Savings Bk. of Spartanburg Co. S.C. 1304 pg. 100
"	"			" "	Thomas J. Morgan, et al	1300	900		3rd mtg. see Gen. Bk. 1355 pg. 785 assigned to the Savings Bk. of Spartanburg Co. S.C. 1304 pg. 100
"	"			" "	Wendell T. ...	1300	900		4th mtg. see Gen. Bk. 1355 pg. 785 assigned to the Savings Bk. of Spartanburg Co. S.C. 1304 pg. 100
"	"			" "	Murray H. ...	1300	900		5th mtg. see Gen. Bk. 1355 pg. 785 assigned to the Savings Bk. of Spartanburg Co. S.C. 1304 pg. 100
"	"			" "	" "	1300	900		6th mtg. see Gen. Bk. 1355 pg. 785 assigned to the Savings Bk. of Spartanburg Co. S.C. 1304 pg. 100
"	"			" "	Richard R. Bittel, et al	1300	907		Assigned to the Savings Bk. of Spartanburg Co. S.C. 1304 pg. 100
"	"			" "	" "	1300	907		2nd mtg. see Gen. Bk. 1355 pg. 785 assigned to the Savings Bk. of Spartanburg Co. S.C. 1304 pg. 100
"	"			" "	William P. ...	1300	907		3rd mtg. see Gen. Bk. 1355 pg. 785 assigned to the Savings Bk. of Spartanburg Co. S.C. 1304 pg. 100
"	"			" "	" "	1300	907		4th mtg. see Gen. Bk. 1355 pg. 785 assigned to the Savings Bk. of Spartanburg Co. S.C. 1304 pg. 100
"	"			" "	Jack A. ...	1300	907		5th mtg. see Gen. Bk. 1355 pg. 785 assigned to the Savings Bk. of Spartanburg Co. S.C. 1304 pg. 100
27827 April 28, 1976	"			" "	" "	1300	907		6th mtg. see Gen. Bk. 1355 pg. 785 assigned to the Savings Bk. of Spartanburg Co. S.C. 1304 pg. 100
27644 Apr 27, 1976	"	<i>Cancelled</i> Donnie S. Lankley 1201C	10-29-74	" "	Southland Properties, Inc. Lot Bk. 87-553	1366	96		1st mtg. see Gen. Bk. 1355 pg. 519 Release Lot 135 Church Hills
27768 Apr. 28, 1976	"			" "	George S. Moon, et al	1035	300		Real Property Jones
27755 Apr. 28, 1976	"	9-15-76 <i>Cancelled</i> Donnie S. Lankley 1201C		" "	John H. ... S.C. N.A. # 7370 Set Bk 41-580	1366	247	10,536	9th mtg. see Gen. Bk. 1355 pg. 519 Release Lot 135 Church Hills
	"			Trust of	James H. Ray, et al	1035	448		Real Property Jones

INDIRECT or MORTGAGEE Index to Real Estate Mortgages — Greenville County, S. C.

REG. U. S. PAT. OFFICE *Chas. McCall* County Indexes Since 1888 An Identifying Trade Mark

Open at Proper Tab according to First Letter or Letters of Name and refer to Buff Sub-Index sheet for page reference.

COTT FAMILY NAME INDEX No. 75 © 1949
MADE BY THE COTT INDEX COMPANY, COLUMBUS, OHIO
SOLD BY WALKER, EVANS & COGSWELL CO., CHARLESTON, S.C.

FILE NUMBER	MORTGAGEES FAMILY NAMES	GIVEN NAMES ABCDEFGHIJ	GIVEN NAMES JKLMNO	GIVEN NAMES PQRSTUVWXYZ	MORTGAGORS	BOOK	PAGE	Amount	BRIEF DESCRIPTION, LOCATION, ETC. (Not Warranted)
28090 Apr. 30, 1976	Bankers			S. C. Trust Of	<i>Norman Mayfield</i>	1366	417	3,500	<i>lots 5, 6, 8, 9, 10, 11, 12, 13, 14, 15 measured to Ext. Telegraph Ave 2004, Sec. 4 West 1/2</i>
"	"			" "	" "	1366	411		
28122 Apr. 30, 1976	"			" "	<i>Mary L. Cole</i>	1406	401	1,500	<i>St. W. ...</i>
28151	"			" "	" "				
28171	"			" "	" "				
28172	"			" "	" "				
28173	"			" "	" "				
28174	"			" "	" "				
28175	"			" "	" "				
28368 May 4, 1976	"			" "	<i>Southland Properties, Inc.</i>	1366	736		<i>Release lot 10 of Pelham ... & lot 10 of ... see Rem. Book 1310 pg. 809</i>
"	"			" "	" "	1366	736		
28476	"			" "	<i>Michael S. ...</i>	1406	401	11,000	<i>...</i>
"	"			" "	" "	1406	401		
"	"			" "	" "				
"	"			" "	" "				
"	"			" "	" "				
"	"			" "	" "				
28477 May 14, 1976	"			" "	<i>Trust of S. C. Norman E. Lewis, et al</i>	1366	271	3,500	<i>lot 15, Cor. Hill St. & ... 1500 also pt - lot 7 Jackson Rd Dillon Sp.</i>
"	"			" "	" "	1366	371		

*Cancelled 5-14-80 # 33491 Sat BK 70 pg. 1242
Dannie S. Inkerley
Cancelled
Dannie S. Inkerley 9-14-81 # 4208 Sat BK 74-1761*

*Cancelled 3-24-78 # 28126 Sat BK 56-264
Dannie S. Inkerley*

INDIRECT or MORTGAGEE Index to Real Estate Mortgages — Greenville County, S. C.

REG. U. S. PAT. OFFICE *Chas. McCott* County Indexes Since 1888 An Identifying Trade Mark

Open at Proper Tab according to First Letter or Letters of Name and refer to Buff Sub-Index sheet for page reference.

COTT FAMILY NAME INDEX No. 75 © 1949
MADE BY THE COTT INDEX COMPANY, COLUMBUS, OHIO
SOLD BY WALKER, EVANS & COGSWELL CO., CHARLESTON, S.C.

FILE NUMBER DATE OF RECORD	MORTGAGEES FAMILY NAMES	GIVEN NAMES ABCDEFGHIJ	GIVEN NAMES KLMNOP	GIVEN NAMES QRSTUVWXYZ	MORTGAGORS	BOOK	PAGE	Amount	BRIEF DESCRIPTION, LOCATION, ETC. (Not Warranted)
29830 May 11, 1976	Bankers			S.C.N.A. Trust Of	<i>etal.</i> James U. Minkler	Deed Bk 1036	562		Real Property Agree Mortgage on lot 1010-11-12-13-14-15-16-17-18-19-20-21-22-23-24-25-26-27-28-29-30-31-32-33-34-35-36-37-38-39-40-41-42-43-44-45-46-47-48-49-50-51-52-53-54-55-56-57-58-59-60-61-62-63-64-65-66-67-68-69-70-71-72-73-74-75-76-77-78-79-80-81-82-83-84-85-86-87-88-89-90-91-92-93-94-95-96-97-98-99-100-101-102-103-104-105-106-107-108-109-110-111-112-113-114-115-116-117-118-119-120-121-122-123-124-125-126-127-128-129-130-131-132-133-134-135-136-137-138-139-140-141-142-143-144-145-146-147-148-149-150-151-152-153-154-155-156-157-158-159-160-161-162-163-164-165-166-167-168-169-170-171-172-173-174-175-176-177-178-179-180-181-182-183-184-185-186-187-188-189-190-191-192-193-194-195-196-197-198-199-200-201-202-203-204-205-206-207-208-209-210-211-212-213-214-215-216-217-218-219-220-221-222-223-224-225-226-227-228-229-230-231-232-233-234-235-236-237-238-239-240-241-242-243-244-245-246-247-248-249-250-251-252-253-254-255-256-257-258-259-260-261-262-263-264-265-266-267-268-269-270-271-272-273-274-275-276-277-278-279-280-281-282-283-284-285-286-287-288-289-290-291-292-293-294-295-296-297-298-299-300-301-302-303-304-305-306-307-308-309-310-311-312-313-314-315-316-317-318-319-320-321-322-323-324-325-326-327-328-329-330-331-332-333-334-335-336-337-338-339-340-341-342-343-344-345-346-347-348-349-350-351-352-353-354-355-356-357-358-359-360-361-362-363-364-365-366-367-368-369-370-371-372-373-374-375-376-377-378-379-380-381-382-383-384-385-386-387-388-389-390-391-392-393-394-395-396-397-398-399-400-401-402-403-404-405-406-407-408-409-410-411-412-413-414-415-416-417-418-419-420-421-422-423-424-425-426-427-428-429-430-431-432-433-434-435-436-437-438-439-440-441-442-443-444-445-446-447-448-449-450-451-452-453-454-455-456-457-458-459-460-461-462-463-464-465-466-467-468-469-470-471-472-473-474-475-476-477-478-479-480-481-482-483-484-485-486-487-488-489-490-491-492-493-494-495-496-497-498-499-500-501-502-503-504-505-506-507-508-509-510-511-512-513-514-515-516-517-518-519-520-521-522-523-524-525-526-527-528-529-530-531-532-533-534-535-536-537-538-539-540-541-542-543-544-545-546-547-548-549-550-551-552-553-554-555-556-557-558-559-560-561-562-563-564-565-566-567-568-569-570-571-572-573-574-575-576-577-578-579-580-581-582-583-584-585-586-587-588-589-590-591-592-593-594-595-596-597-598-599-600-601-602-603-604-605-606-607-608-609-610-611-612-613-614-615-616-617-618-619-620-621-622-623-624-625-626-627-628-629-630-631-632-633-634-635-636-637-638-639-640-641-642-643-644-645-646-647-648-649-650-651-652-653-654-655-656-657-658-659-660-661-662-663-664-665-666-667-668-669-670-671-672-673-674-675-676-677-678-679-680-681-682-683-684-685-686-687-688-689-690-691-692-693-694-695-696-697-698-699-700-701-702-703-704-705-706-707-708-709-710-711-712-713-714-715-716-717-718-719-720-721-722-723-724-725-726-727-728-729-730-731-732-733-734-735-736-737-738-739-740-741-742-743-744-745-746-747-748-749-750-751-752-753-754-755-756-757-758-759-760-761-762-763-764-765-766-767-768-769-770-771-772-773-774-775-776-777-778-779-780-781-782-783-784-785-786-787-788-789-790-791-792-793-794-795-796-797-798-799-800-801-802-803-804-805-806-807-808-809-810-811-812-813-814-815-816-817-818-819-820-821-822-823-824-825-826-827-828-829-830-831-832-833-834-835-836-837-838-839-840-841-842-843-844-845-846-847-848-849-850-851-852-853-854-855-856-857-858-859-860-861-862-863-864-865-866-867-868-869-870-871-872-873-874-875-876-877-878-879-880-881-882-883-884-885-886-887-888-889-890-891-892-893-894-895-896-897-898-899-900-901-902-903-904-905-906-907-908-909-910-911-912-913-914-915-916-917-918-919-920-921-922-923-924-925-926-927-928-929-930-931-932-933-934-935-936-937-938-939-940-941-942-943-944-945-946-947-948-949-950-951-952-953-954-955-956-957-958-959-960-961-962-963-964-965-966-967-968-969-970-971-972-973-974-975-976-977-978-979-980-981-982-983-984-985-986-987-988-989-990-991-992-993-994-995-996-997-998-999-1000-1001-1002-1003-1004-1005-1006-1007-1008-1009-1010-1011-1012-1013-1014-1015-1016-1017-1018-1019-1020-1021-1022-1023-1024-1025-1026-1027-1028-1029-1030-1031-1032-1033-1034-1035-1036-1037-1038-1039-1040-1041-1042-1043-1044-1045-1046-1047-1048-1049-1050-1051-1052-1053-1054-1055-1056-1057-1058-1059-1060-1061-1062-1063-1064-1065-1066-1067-1068-1069-1070-1071-1072-1073-1074-1075-1076-1077-1078-1079-1080-1081-1082-1083-1084-1085-1086-1087-1088-1089-1090-1091-1092-1093-1094-1095-1096-1097-1098-1099-1100-1101-1102-1103-1104-1105-1106-1107-1108-1109-1110-1111-1112-1113-1114-1115-1116-1117-1118-1119-1120-1121-1122-1123-1124-1125-1126-1127-1128-1129-1130-1131-1132-1133-1134-1135-1136-1137-1138-1139-1140-1141-1142-1143-1144-1145-1146-1147-1148-1149-1150-1151-1152-1153-1154-1155-1156-1157-1158-1159-1160-1161-1162-1163-1164-1165-1166-1167-1168-1169-1170-1171-1172-1173-1174-1175-1176-1177-1178-1179-1180-1181-1182-1183-1184-1185-1186-1187-1188-1189-1190-1191-1192-1193-1194-1195-1196-1197-1198-1199-1200-1201-1202-1203-1204-1205-1206-1207-1208-1209-1210-1211-1212-1213-1214-1215-1216-1217-1218-1219-1220-1221-1222-1223-1224-1225-1226-1227-1228-1229-1230-1231-1232-1233-1234-1235-1236-1237-1238-1239-1240-1241-1242-1243-1244-1245-1246-1247-1248-1249-1250-1251-1252-1253-1254-1255-1256-1257-1258-1259-1260-1261-1262-1263-1264-1265-1266-1267-1268-1269-1270-1271-1272-1273-1274-1275-1276-1277-1278-1279-1280-1281-1282-1283-1284-1285-1286-1287-1288-1289-1290-1291-1292-1293-1294-1295-1296-1297-1298-1299-1300-1301-1302-1303-1304-1305-1306-1307-1308-1309-1310-1311-1312-1313-1314-1315-1316-1317-1318-1319-1320-1321-1322-1323-1324-1325-1326-1327-1328-1329-1330-1331-1332-1333-1334-1335-1336-1337-1338-1339-1340-1341-1342-1343-1344-1345-1346-1347-1348-1349-1350-1351-1352-1353-1354-1355-1356-1357-1358-1359-1360-1361-1362-1363-1364-1365-1366-1367-1368-1369-1370-1371-1372-1373-1374-1375-1376-1377-1378-1379-1380-1381-1382-1383-1384-1385-1386-1387-1388-1389-1390-1391-1392-1393-1394-1395-1396-1397-1398-1399-1400-1401-1402-1403-1404-1405-1406-1407-1408-1409-1410-1411-1412-1413-1414-1415-1416-1417-1418-1419-1420-1421-1422-1423-1424-1425-1426-1427-1428-1429-1430-1431-1432-1433-1434-1435-1436-1437-1438-1439-1440-1441-1442-1443-1444-1445-1446-1447-1448-1449-1450-1451-1452-1453-1454-1455-1456-1457-1458-1459-1460-1461-1462-1463-1464-1465-1466-1467-1468-1469-1470-1471-1472-1473-1474-1475-1476-1477-1478-1479-1480-1481-1482-1483-1484-1485-1486-1487-1488-1489-1490-1491-1492-1493-1494-1495-1496-1497-1498-1499-1500-1501-1502-1503-1504-1505-1506-1507-1508-1509-1510-1511-1512-1513-1514-1515-1516-1517-1518-1519-1520-1521-1522-1523-1524-1525-1526-1527-1528-1529-1530-1531-1532-1533-1534-1535-1536-1537-1538-1539-1540-1541-1542-1543-1544-1545-1546-1547-1548-1549-1550-1551-1552-1553-1554-1555-1556-1557-1558-1559-1560-1561-1562-1563-1564-1565-1566-1567-1568-1569-1570-1571-1572-1573-1574-1575-1576-1577-1578-1579-1580-1581-1582-1583-1584-1585-1586-1587-1588-1589-1590-1591-1592-1593-1594-1595-1596-1597-1598-1599-1600-1601-1602-1603-1604-1605-1606-1607-1608-1609-1610-1611-1612-1613-1614-1615-1616-1617-1618-1619-1620-1621-1622-1623-1624-1625-1626-1627-1628-1629-1630-1631-1632-1633-1634-1635-1636-1637-1638-1639-1640-1641-1642-1643-1644-1645-1646-1647-1648-1649-1650-1651-1652-1653-1654-1655-1656-1657-1658-1659-1660-1661-1662-1663-1664-1665-1666-1667-1668-1669-1670-1671-1672-1673-1674-1675-1676-1677-1678-1679-1680-1681-1682-1683-1684-1685-1686-1687-1688-1689-1690-1691-1692-1693-1694-1695-1696-1697-1698-1699-1700-1701-1702-1703-1704-1705-1706-1707-1708-1709-1710-1711-1712-1713-1714-1715-1716-1717-1718-1719-1720-1721-1722-1723-1724-1725-1726-1727-1728-1729-1730-1731-1732-1733-1734-1735-1736-1737-1738-1739-1740-1741-1742-1743-1744-1745-1746-1747-1748-1749-1750-1751-1752-1753-1754-1755-1756-1757-1758-1759-1760-1761-1762-1763-1764-1765-1766-1767-1768-1769-1770-1771-1772-1773-1774-1775-1776-1777-1778-1779-1780-1781-1782-1783-1784-1785-1786-1787-1788-1789-1790-1791-1792-1793-1794-1795-1796-1797-1798-1799-1800-1801-1802-1803-1804-1805-1806-1807-1808-1809-1810-1811-1812-1813-1814-1815-1816-1817-1818-1819-1820-1821-1822-1823-1824-1825-1826-1827-1828-1829-1830-1831-1832-1833-1834-1835-1836-1837-1838-1839-1840-1841-1842-1843-1844-1845-1846-1847-1848-1849-1850-1851-1852-1853-1854-1855-1856-1857-1858-1859-1860-1861-1862-1863-1864-1865-1866-1867-1868-1869-1870-1871-1872-1873-1874-1875-1876-1877-1878-1879-1880-1881-1882-1883-1884-1885-1886-1887-1888-1889-1890-1891-1892-1893-1894-1895-1896-1897-1898-1899-1900-1901-1902-1903-1904-1905-1906-1907-1908-1909-1910-1911-1912-1913-1914-1915-1916-1917-1918-1919-1920-1921-1922-1923-1924-1925-1926-1927-1928-1929-1930-1931-1932-1933-1934-1935-1936-1937-1938-1939-1940-1941-1942-1943-1944-1945-1946-1947-1948-1949-1950-1951-1952-1953-1954-1955-1956-1957-1958-1959-1960-1961-1962-1963-1964-1965-1966-1967-1968-1969-1970-1971-1972-1973-1974-1975-1976-1977-1978-1979-1980-1981-1982-1983-1984-1985-1986-1987-1988-1989-1990-1991-1992-1993-1994-1995-1996-1997-1998-1999-2000-2001-2002-2003-2004-2005-2006-2007-2008-2009-2010-2011-2012-2013-2014-2015-2016-2017-2018-2019-2020-2021-2022-2023-2024-2025-2026-2027-2028-2029-2030-2031-2032-2033-2034-2035-2036-2037-2038-2039-2040-2041-2042-2043-2044-2045-2046-2047-2048-2049-2050-2051-2052-2053-2054-2055-2056-2057-2058-2059-2060-2061-2062-2063-2064-2065-2066-2067-2068-2069-2070-2071-2072-2073-2074-2075-2076-2077-2078-2079-2080-2081-2082-2083-2084-2085-2086-2087-2088-2089-2090-2091-2092-2093-2094-2095-2096-2097-2098-2099-2100-2101-2102-2103-2104-2105-2106-2107-2108-2109-2110-2111-2112-2113-2114-2115-2116-2117-2118-2119-2120-2121-2122-2123-2124-2125-2126-2127-2128-2129-2130-2131-2132-2133-2134-2135-2136-2137-2138-2139-2140-2141-2142-2143-2144-2145-2146-2147-2148-2149-2150-2151-2152-2153-2154-2155-2156-2157-2158-2159-2160-2161-2162-2163-2164-2165-2166-2167-2168-2169-2170-2171-2172-2173-2174-2175-2176-2177-2178-2179-2180-2181-2182-2183-2184-2185-2186-2187-2188-2189-2190-2191-2192-2193-2194-2195-2196-2197-2198-2199-2200-2201-2202-2203-2204-2205-2206-2207-2208-2209-2210-2211-2212-2213-2214-2215-2216-2217-2218-2219-2220-2221-2222-2223-2224-2225-2226-2227-2228-2229-2230-2231-2232-2233-2234-2235-2236-2237-2238-2239-2240-2241-2242-2243-2244-2245-2246-2247-2248-2249-2250-2251-2252-2253-2254-2255-2256-2257-2258-2259-2260-2261-2262-2263-2264-2265-2266-2267-2268-2269-2270-2271-2272-2273-2274-2275-2276-2277-2278-2279-2280-2281-2282-2283-2284-2285-2286-2287-2288-2289-2290-2291-2292-2293-2294-2295-2296-2297-2298-2299-2300-2301-2302-2303-2304-2305-2306-2307-2308-2309-2310-2311-2312-2313-2314-2315-2316-2317-2318-2319-2320-2321-2322-2323-2324-2325-2326-2327-2328-2329-2330-2331-2332-2333-2334-2335-2336-2337-2338-2339-2340-2341-2342-2343-2344-2345-2346-2347-2348-2349-2350-2351-2352-2353-2354-2355-2356-2357-2358-2359-2360-2361-2362-2363-2364-2365-2366-2367-2368-2369-2370-2371-2372-2373-2374-2375-2376-2377-2378-2379-2380-2381-2382-2383-2384-2385-2386-2387-2388-2389-2390-2391-2392-2393-2394-2395-2396-2397-2398-2399-2400-2401-2402-2403-2404-2405-2406-2407-2408-2409-2410-2411-2412-2413-2414-2415-2416-2417-2418-2419-2420-2421-2422-2423-2424-2425-2426-2427-2428-2429-2430-2431-2432-2433-2434-2435-2436-2437-2438-2439-2440-2441-2442-2443-2444-2445-2446-2447-2448-2449-2450-2451-2452-2453-2454-2455-2456-2457-2458-2459-2460-2461-2462-2463-2464-2465-2466-2467-2468-2469-2470-2471-2472-2473-2474-2475-2476-2477-2478-2479-2480-2481-2482-2483-2484-2485-2486-2487-2488-2489-2490-2491-2492-2493-2494-2495-2496-2497-2498-2499-2500-2501-2502-2503-2504-2505-2506-2507-2508-2509-2510-2511-2512-2513-2514-2515-2516-2517-2518-2519-2520-2521-2522-2523-2524-2525-2526-2527-2528-2529-2530-2531-2532-2533-2534-2535-2536-2537-2538-2539-2540-2541-2542-2543-2544-2545-2546-2547-2548-2549-2550-2551-2552-2553-2554-2555-2556-2557-2558-2559-2560-2561-2562-2563-25

INDIRECT or MORTGAGEE Index to Real Estate Mortgages — Greenville County, S. C.

REG. U. S. PAT. OFFICE *Chas McCott* County Indexes Since 1888
An Identifying Trade Mark

Open at Proper Tab according to First Letter or Letters of Name and refer to Buff Sub-Index sheet for page reference.

COTT FAMILY NAME INDEX No. 75 © 1949
MADE BY THE COTT INDEX COMPANY, COLUMBUS, OHIO
SOLD BY WALKER, EVANS & COGSWELL CO., CHARLESTON, S. C.

(2)

FILE NUMBER	MORTGAGEES	GIVEN NAMES	GIVEN NAMES	GIVEN NAMES	MORTGAGORS	BOOK	PAGE	Amount	BRIEF DESCRIPTION, LOCATION, ETC.
DATE OF RECORD	FAMILY NAMES	ABCDEFGH	IJKLMNO	PQRSTUVWXYZ					(Not Warranted)
31468 June 3, 1976	Bankers			S. C. as Tr. & Exor. Trust Of	Deming Road Land Co.	1307	324		Release lot 6 of "Deming Place" Subdiv. - per plat on 4th Eon Book 1 sub page 225 & 230
31851 June 2, 1976	"	<i>Cancelled</i> Dennis S. Tankersley 12/26	7-23-84	S.C. N.A.# 2379 lot 86 86-332 et al Trust of	John S. Demosini	1307	324		Road Property Agre. 36 + 2000 ac. Denville St. Lot 14 Cor. Washington ave.
31572 June 4, 1976	"			N.A. Trust of S.C.	Harace K. Hall, et al	1369	360	8,340	Real Property Agre. 36 + 2000 ac. Denville St. Lot 14 Cor. Washington ave.
21551 June 4, 1976	"			N.A. Trust of S.C.	John S. Demosini	1369	360		Real Property Agre. 36 + 2000 ac. Denville St. Lot 14 Cor. Washington ave.
31855 June 8, 1976	"			as Tr. & Exor. Trust of S.C.	Deming Road Land Co.	1369	661		Real Property Agre. 36 + 2000 ac. Denville St. Lot 14 Cor. Washington ave.
21701 June 7, 1976	"	<i>Cancelled</i> Dennis S. Tankersley 12/26	8-21-89	S.A.# 37075 sub Bk. 115-78 Trust of S.C.	W. S. Blackwell, et al	1037	542		Real Property Agre. Industrial Center Lots 9 & 10, Edwards Road Per mtg. au REm Bk. 1353 pg. 900 Release lot 7 Deming Place.
32005 June 9, 1976	"			N.A. Trust of S.C.	Diamond Wire Spring Co.	1369	759	21,600	Real Property Agre. Industrial Center Lots 9 & 10, Edwards Road Per mtg. au REm Bk. 1357 pg. 569 Release lot 49 Forester Woods Sub 7
31993 June 9, 1976	"			N.A. Trust of S.C.	G-B Developers, Inc.	1369	664		Real Property Agre. Industrial Center Lots 9 & 10, Edwards Road Per mtg. au REm Bk. 1357 pg. 569 Release lot 49 Forester Woods Sub 7
32019 June 9, 1976	"	<i>Cancelled</i> Dennis S. Tankersley 12/26	2-22-91	N.A. Trust of S.C.	J. A. Miller et al	1037	710		Real Prop. Agre.
32385 June 11, 1976	"	<i>Cancelled</i> Dennis S. Tankersley 12/26	2-10-94	N.A. Trust of S.C.	Frank P. Rhoads et al	1037	897		Real Prop. Agre.
32444 June 14, 1976	"			N.A. Trust of S.C.	G-B Developers, Inc.	1370	189		Real Prop. Agre. Per mtg. au REm Bk. 1357 pg. 569 Release lot 56 Forester Woods Sub 7
32734 June 16, 1976	"			N.A. Trust of S.C.	John S. Huff	1370	303	20,550	Real Prop. Agre. Per mtg. au REm Bk. 1357 pg. 569 Release lot 56 Forester Woods Sub 7
32962 June 17, 1976	"			N.A. Trust of S.C.	Deming Road Land Co.	1370	614		Real Prop. Agre. Per mtg. au REm Bk. 1353 pg. 900 Release lot 62 Deming Place Sub 6 & Bk. 1353 pg. 555
33103 June 18, 1976	"			N.A. Trust of S.C.	C. K. Rice	1370	711	8,000	Prop. C. K. Rice 17.77 ac. County Road

INDIRECT or MORTGAGEE Index to Real Estate Mortgages — Greenville County, S. C.

()

REG. U. S. PAT OFFICE *Chester McCott* County Indexes Since 1888 An Identifying Trade Mark

Open at Proper Tab according to First Letter or Letters of Name and refer to Buff Sub-Index sheet for page reference.

COTT FAMILY NAME INDEX No. 75 © 1949
MADE BY THE COTT INDEX COMPANY, COLUMBUS, OHIO
SOLD BY WALKER, EVANS & COGSWELL CO., CHARLESTON, S.C.

FILE NUMBER DATE OF RECORD	MORTGAGEES FAMILY NAMES	GIVEN NAMES ABCDEFGHIJ	GIVEN NAMES JKLMNO	GIVEN NAMES PQRSTUVWXYZ	MORTGAGORS	BOOK	PAGE	Amount	BRIEF DESCRIPTION, LOCATION, ETC. (Not Warranted)
33100 June 18, 1976	Bankers			S. C. N. A. Trust Of	<i>Co., Inc.</i> <i>Carolina Acoustical</i>	1370	729	29,000	July #25 + E. Fairfield Rd. Lot, Car. Augusta Rd. S.D. Mtg. see Rem Bk. 1292 pg. 157 Release 1.5 acres Old White Horse Rd
33336 June 21, 1976	"			<i>(Formerly People Nat'l Bank)</i> <i>meta S. Hill</i>		1370	811		Real Property Agreement
33250 June 21, 1976	"			<i>Cancelled 10-12-78 # 11622 N.A. Sat OK 61-671</i> <i>Trust of Sh. Newman N. Styles.</i>		1038	366		Real Property Agreement
33251 June 21, 1976	"			<i>Donnie S. Sanderley</i> <i>Donnie S. Sanderley</i> <i>7-22-81</i> <i>Trust of Sh. James E. Cooley.</i>		1038	365		Real Property Agreement Mtg. see Rem Bk. 1332 pg. 227 Release Lot 138 Pine Brook Forest Mtg. see Rem Bk. 1332 pg. 227 Release lot 41 Pine Brook Forest
33415 June 22, 1976	"			<i>Trust of S.C. Oak. Inc.</i>		1038	408		
33412 June 22, 1976	"			<i>Trust of Sh. Oak. Inc.</i>		1038	412		
33352 June 22, 1976	"			<i>Trust of Sh. Oak. Inc.</i>		1038	420		
33551 June 23, 1976	"			<i>Trust of Sh. Oak. Inc.</i>		1038	411		
33580 June 23, 1976	"			<i>Trust of Sh. Argo Construction Co.,</i>		1371	87		Mtg. see Rem Bk. 1332 pg. 238 Release 4.8 acres Patriot Club Rd.
33575 June 23, 1976	"			<i>Trust of Sh. J.L. Freeman, et al.</i>		1371	73	15,900	Lot 5 Pleasant Dr. Mtg. see Rem Bk. 1332 pg. 207 Release Lot 12 Pine Brook Forest
33528 June 23, 1976	"			<i>Trust of Sh. Oak. Inc.</i>		1038	478		Mtg. see Rem Bk. 1332 pg. 657 Release lot 101 Pine Brook Forest
33550 June 23, 1976	"			<i>Trust of Sh. Oak. Inc.</i>		1038	488		
33819 June 25, 1976	"			<i>" " Tommy M. Griffin, et al.</i>		1371	256	3,500	Jigerville, Highlands N. Lot 4 + 1.15 acres
33944 June 28, 1976	"			<i>Trust of S.C. Stone D. Nalambor</i>		1371	353	6,700	Lot 7 Pt 2 Highway 2000 "Dwell Terrace"
33152 June 29, 1976	"			<i>Trust of S.C. Gordon L. Fish, et al.</i>		1371	350	17,755	Lot 1 Dillmore Circle

(over)

INDIRECT or MORTGAGEE Index to Real Estate Mortgages — Greenville County, S. C.

REG. U. S. PAT. OFFICE *Chas. McCott* County Indexes Since 1888
An Identifying Trade Mark

Open at Proper Tab according to First Letter or Letters of Name and refer to Buff Sub-Index sheet for page reference.

COTT FAMILY NAME INDEX No. 75 © 1949
MADE BY THE COTT INDEX COMPANY, COLUMBUS, OHIO
SOLD BY WALKER, EVANS & COGSWELL CO., CHARLESTON, S.C.

(* A)

FILE NUMBER DATE OF RECORD	MORTGAGEES FAMILY NAMES	GIVEN NAMES ABCDEFGH	GIVEN NAMES IJKLMNO	GIVEN NAMES PQRSTUVWXYZ	MORTGAGORS	BOOK	PAGE	Amount	BRIEF DESCRIPTION, LOCATION, ETC. (Not Warranted)		
33899 Jun. 28, 1976	Bankers			S. C. N. A. Trust Of	<i>George Andrew Simpson</i>	1371	408	.72 3,114	Parcel 1 = 1 acre Berry Rd. also Parcel 2 Old Hundred Rd. Dulham N. also Per. Prop.		
"	"			" "	" "	1371	408				
33757 June 23, 1976	"	<i>Cancelled Dannie S. Tankersley 1976</i>	8-7-87 # 6900	" "	<i>2.4 BK 103-1658 etal Boufuo N. Monroe</i>	1038	631		Real Property Agree.		
33922 June 28, 1976	"	<i>CANCELLED July 1, 1976 REGISTER OF DEEDS</i>	2-7-2001 # 10351	" "	<i>etal Int BK 230-639 Peter J. M. = Bud. etal</i>	1038	759		Real Property Agree.		
33922 June 28, 1976	"	<i>Cancelled Dannie S. Tankersley 1976</i>	10-17-79 # 12892	" "	<i>etal Int BK 68-1371 Tom Amos Welch Jr.</i>	1038	760		Real Property Agree.		
34233 Jun. 30, 1976	"			" "	<i>Jerry A. Renis, etal</i>	1371	595	.00 8,700	Lot Murray Dr., Mauldin partly on Rm. 10, 11, 12, 13, 14, 15, 16, 17, 18, 19, 20, 21, 22, 23, 24, 25, 26, 27, 28, 29, 30, 31, 32, 33, 34, 35, 36, 37, 38, 39, 40, 41, 42, 43, 44, 45, 46, 47, 48, 49, 50, 51, 52, 53, 54, 55, 56, 57, 58, 59, 60, 61, 62, 63, 64, 65, 66, 67, 68, 69, 70, 71, 72, 73, 74, 75, 76, 77, 78, 79, 80, 81, 82, 83, 84, 85, 86, 87, 88, 89, 90, 91, 92, 93, 94, 95, 96, 97, 98, 99, 100, 101, 102, 103, 104, 105, 106, 107, 108, 109, 110, 111, 112, 113, 114, 115, 116, 117, 118, 119, 120, 121, 122, 123, 124, 125, 126, 127, 128, 129, 130, 131, 132, 133, 134, 135, 136, 137, 138, 139, 140, 141, 142, 143, 144, 145, 146, 147, 148, 149, 150, 151, 152, 153, 154, 155, 156, 157, 158, 159, 160, 161, 162, 163, 164, 165, 166, 167, 168, 169, 170, 171, 172, 173, 174, 175, 176, 177, 178, 179, 180, 181, 182, 183, 184, 185, 186, 187, 188, 189, 190, 191, 192, 193, 194, 195, 196, 197, 198, 199, 200, 201, 202, 203, 204, 205, 206, 207, 208, 209, 210, 211, 212, 213, 214, 215, 216, 217, 218, 219, 220, 221, 222, 223, 224, 225, 226, 227, 228, 229, 230, 231, 232, 233, 234, 235, 236, 237, 238, 239, 240, 241, 242, 243, 244, 245, 246, 247, 248, 249, 250, 251, 252, 253, 254, 255, 256, 257, 258, 259, 260, 261, 262, 263, 264, 265, 266, 267, 268, 269, 270, 271, 272, 273, 274, 275, 276, 277, 278, 279, 280, 281, 282, 283, 284, 285, 286, 287, 288, 289, 290, 291, 292, 293, 294, 295, 296, 297, 298, 299, 300, 301, 302, 303, 304, 305, 306, 307, 308, 309, 310, 311, 312, 313, 314, 315, 316, 317, 318, 319, 320, 321, 322, 323, 324, 325, 326, 327, 328, 329, 330, 331, 332, 333, 334, 335, 336, 337, 338, 339, 340, 341, 342, 343, 344, 345, 346, 347, 348, 349, 350, 351, 352, 353, 354, 355, 356, 357, 358, 359, 360, 361, 362, 363, 364, 365, 366, 367, 368, 369, 370, 371, 372, 373, 374, 375, 376, 377, 378, 379, 380, 381, 382, 383, 384, 385, 386, 387, 388, 389, 390, 391, 392, 393, 394, 395, 396, 397, 398, 399, 400, 401, 402, 403, 404, 405, 406, 407, 408, 409, 410, 411, 412, 413, 414, 415, 416, 417, 418, 419, 420, 421, 422, 423, 424, 425, 426, 427, 428, 429, 430, 431, 432, 433, 434, 435, 436, 437, 438, 439, 440, 441, 442, 443, 444, 445, 446, 447, 448, 449, 450, 451, 452, 453, 454, 455, 456, 457, 458, 459, 460, 461, 462, 463, 464, 465, 466, 467, 468, 469, 470, 471, 472, 473, 474, 475, 476, 477, 478, 479, 480, 481, 482, 483, 484, 485, 486, 487, 488, 489, 490, 491, 492, 493, 494, 495, 496, 497, 498, 499, 500, 501, 502, 503, 504, 505, 506, 507, 508, 509, 510, 511, 512, 513, 514, 515, 516, 517, 518, 519, 520, 521, 522, 523, 524, 525, 526, 527, 528, 529, 530, 531, 532, 533, 534, 535, 536, 537, 538, 539, 540, 541, 542, 543, 544, 545, 546, 547, 548, 549, 550, 551, 552, 553, 554, 555, 556, 557, 558, 559, 560, 561, 562, 563, 564, 565, 566, 567, 568, 569, 570, 571, 572, 573, 574, 575, 576, 577, 578, 579, 580, 581, 582, 583, 584, 585, 586, 587, 588, 589, 590, 591, 592, 593, 594, 595, 596, 597, 598, 599, 600, 601, 602, 603, 604, 605, 606, 607, 608, 609, 610, 611, 612, 613, 614, 615, 616, 617, 618, 619, 620, 621, 622, 623, 624, 625, 626, 627, 628, 629, 630, 631, 632, 633, 634, 635, 636, 637, 638, 639, 640, 641, 642, 643, 644, 645, 646, 647, 648, 649, 650, 651, 652, 653, 654, 655, 656, 657, 658, 659, 660, 661, 662, 663, 664, 665, 666, 667, 668, 669, 670, 671, 672, 673, 674, 675, 676, 677, 678, 679, 680, 681, 682, 683, 684, 685, 686, 687, 688, 689, 690, 691, 692, 693, 694, 695, 696, 697, 698, 699, 700, 701, 702, 703, 704, 705, 706, 707, 708, 709, 710, 711, 712, 713, 714, 715, 716, 717, 718, 719, 720, 721, 722, 723, 724, 725, 726, 727, 728, 729, 730, 731, 732, 733, 734, 735, 736, 737, 738, 739, 740, 741, 742, 743, 744, 745, 746, 747, 748, 749, 750, 751, 752, 753, 754, 755, 756, 757, 758, 759, 760, 761, 762, 763, 764, 765, 766, 767, 768, 769, 770, 771, 772, 773, 774, 775, 776, 777, 778, 779, 780, 781, 782, 783, 784, 785, 786, 787, 788, 789, 790, 791, 792, 793, 794, 795, 796, 797, 798, 799, 800, 801, 802, 803, 804, 805, 806, 807, 808, 809, 810, 811, 812, 813, 814, 815, 816, 817, 818, 819, 820, 821, 822, 823, 824, 825, 826, 827, 828, 829, 830, 831, 832, 833, 834, 835, 836, 837, 838, 839, 840, 841, 842, 843, 844, 845, 846, 847, 848, 849, 850, 851, 852, 853, 854, 855, 856, 857, 858, 859, 860, 861, 862, 863, 864, 865, 866, 867, 868, 869, 870, 871, 872, 873, 874, 875, 876, 877, 878, 879, 880, 881, 882, 883, 884, 885, 886, 887, 888, 889, 890, 891, 892, 893, 894, 895, 896, 897, 898, 899, 900, 901, 902, 903, 904, 905, 906, 907, 908, 909, 910, 911, 912, 913, 914, 915, 916, 917, 918, 919, 920, 921, 922, 923, 924, 925, 926, 927, 928, 929, 930, 931, 932, 933, 934, 935, 936, 937, 938, 939, 940, 941, 942, 943, 944, 945, 946, 947, 948, 949, 950, 951, 952, 953, 954, 955, 956, 957, 958, 959, 960, 961, 962, 963, 964, 965, 966, 967, 968, 969, 970, 971, 972, 973, 974, 975, 976, 977, 978, 979, 980, 981, 982, 983, 984, 985, 986, 987, 988, 989, 990, 991, 992, 993, 994, 995, 996, 997, 998, 999, 1000		
122 July 1, 1976	"			" "	<i>Orange Road Land Co. Inc.</i>	1371	178				
472 Jul. 6, 1976	"			" "	<i>H. & A. Realty, Inc.</i>	1372	13	.50 2,555	meadow st. also 3 lots near st. lot, J. Jackson st. also lot 4		
482 Jul. 6, 1976	"			" "	<i>Trust of C. Charles W. Locke, etal</i>	1372	117	.50 2,253	lot miller ridge road. lot. Jess Pt.		
863 Jul. 9, 1976	"			" "	<i>William H. Harrison etal</i>	1372	445	.00 6,600	lot = 61 A., Woodside		
400 July 8, 1976	"			S.C.N.A. Trust of	<i>Lewis Hawkins etal</i>	1039	321		Real Property Agree.		
0987 July 12, 1976	"			S.C.N.A. Trust of	<i>John S. Cooper etal</i>	1372	519	.90 3,594	Caroline Springs Plant. lot 166 = 1.45 ac. Caroline Way.		
809 July 9, 1976	"			" "	<i>Walter S. Wilson etal</i>	1039	416		Real Property Agree.		
1049 July 12, 1976	"			" "	<i>Oak etal</i>	1039	455		for mtg see R.E.M. bk 1532, pg. 657 lease lot 76 Pine Brook trust		
1223 July 14, 1976	"	<i>Cancelled Dannie S. Tankersley 1976</i>	9-29-88 # 16161	" "	<i>etal BK. 110-991 William P. Morris etal</i>	1039	583		Real Property Agree.		
01393 Jul. 15, 1976	"			" "	<i>Trust of C. Frank Daniel Harrison etal</i>	372	8-3	.15 2.15	another N. also lot 4.13 ac. Rebecca area		

INDIRECT or MORTGAGEE Index to Real Estate Mortgages — Greenville County, S. C.

REG. U. S. PAT. OFFICE *Chas McCott* County Indexes Since 1888 An Identifying Trade Mark

Open at Proper Tab according to First Letter or Letters of Name and refer to Buff Sub-Index sheet for page reference.


COTT FAMILY NAME INDEX No. 75 © 1949
MADE BY THE COTT INDEX COMPANY, COLUMBUS, OHIO
SOLD BY WALKER, EVANS & COGSWELL CO., CHARLESTON, S.C.

FILE NUMBER DATE OF RECORD	MORTGAGEES FAMILY NAMES	GIVEN NAMES ABCDEFGHIJ	GIVEN NAMES JKLMNOPQ	GIVEN NAMES RSTUVWXYZ	MORTGAGORS	BOOK	PAGE	Amount	BRIEF DESCRIPTION, LOCATION, ETC. (Not Warranted)
1526 July 16, 1976	Bankers				Trust of S.C. ^{Corp} Mid-Valley Products				76-6934 fixtures - Brushy Crk. Rd.
1484 Jul. 16, 1976	"				" " Robert E. Howard, et al	1372	873	4,550	Lot McDaniel one.
1634 Jul. 16, 1976	"				Trust Charles J. McFadden	1372	929	1,352	tract in Holland. Trk. Co.
1474 July 14, 1976	"		3-17-78 # 27333	N.A. Sat BK 56-96	Trust of S.C. Walter R. Morrison	1001	714		Parcel 10, 11, 12, 13, 14, 15, 16, 17, 18, 19, 20, 21, 22, 23, 24, 25, 26, 27, 28, 29, 30, 31, 32, 33, 34, 35, 36, 37, 38, 39, 40, 41, 42, 43, 44, 45, 46, 47, 48, 49, 50, 51, 52, 53, 54, 55, 56, 57, 58, 59, 60, 61, 62, 63, 64, 65, 66, 67, 68, 69, 70, 71, 72, 73, 74, 75, 76, 77, 78, 79, 80, 81, 82, 83, 84, 85, 86, 87, 88, 89, 90, 91, 92, 93, 94, 95, 96, 97, 98, 99, 100
1782 Jul. 19, 1976	"				Trust of S.C. R. David Massey, et al	1373	69	44,000	Lot 16 Meyers Cr. R.
2103 July 22, 1976	"				Trust of S.C. Deverge Road Land Co.	1372	447		Parcel 10, 11, 12, 13, 14, 15, 16, 17, 18, 19, 20, 21, 22, 23, 24, 25, 26, 27, 28, 29, 30, 31, 32, 33, 34, 35, 36, 37, 38, 39, 40, 41, 42, 43, 44, 45, 46, 47, 48, 49, 50, 51, 52, 53, 54, 55, 56, 57, 58, 59, 60, 61, 62, 63, 64, 65, 66, 67, 68, 69, 70, 71, 72, 73, 74, 75, 76, 77, 78, 79, 80, 81, 82, 83, 84, 85, 86, 87, 88, 89, 90, 91, 92, 93, 94, 95, 96, 97, 98, 99, 100
2122 July 22, 1976	"				Trust of S.C. Deverge Road Land Co.	1372	447		Parcel 10, 11, 12, 13, 14, 15, 16, 17, 18, 19, 20, 21, 22, 23, 24, 25, 26, 27, 28, 29, 30, 31, 32, 33, 34, 35, 36, 37, 38, 39, 40, 41, 42, 43, 44, 45, 46, 47, 48, 49, 50, 51, 52, 53, 54, 55, 56, 57, 58, 59, 60, 61, 62, 63, 64, 65, 66, 67, 68, 69, 70, 71, 72, 73, 74, 75, 76, 77, 78, 79, 80, 81, 82, 83, 84, 85, 86, 87, 88, 89, 90, 91, 92, 93, 94, 95, 96, 97, 98, 99, 100
2087 Jul. 22, 1976	"				Trust of S.C. Jack E. Shaw	1373	352	12,000	Lot, A.C. Hwy. # 291 (Ch.)
2541 July 27, 1976	"				Trust of S.C. Deverge Road Land Co.	1372	503		Parcel 10, 11, 12, 13, 14, 15, 16, 17, 18, 19, 20, 21, 22, 23, 24, 25, 26, 27, 28, 29, 30, 31, 32, 33, 34, 35, 36, 37, 38, 39, 40, 41, 42, 43, 44, 45, 46, 47, 48, 49, 50, 51, 52, 53, 54, 55, 56, 57, 58, 59, 60, 61, 62, 63, 64, 65, 66, 67, 68, 69, 70, 71, 72, 73, 74, 75, 76, 77, 78, 79, 80, 81, 82, 83, 84, 85, 86, 87, 88, 89, 90, 91, 92, 93, 94, 95, 96, 97, 98, 99, 100
2542 Jul. 27, 1976	"				Trust of S.C. Bobby Stanley Merrill	1373	121	2,000	Lot 1, 2, 3, 4, 5, 6, 7, 8, 9, 10, 11, 12, 13, 14, 15, 16, 17, 18, 19, 20, 21, 22, 23, 24, 25, 26, 27, 28, 29, 30, 31, 32, 33, 34, 35, 36, 37, 38, 39, 40, 41, 42, 43, 44, 45, 46, 47, 48, 49, 50, 51, 52, 53, 54, 55, 56, 57, 58, 59, 60, 61, 62, 63, 64, 65, 66, 67, 68, 69, 70, 71, 72, 73, 74, 75, 76, 77, 78, 79, 80, 81, 82, 83, 84, 85, 86, 87, 88, 89, 90, 91, 92, 93, 94, 95, 96, 97, 98, 99, 100
2474 Jul. 27, 1976	"				Trust of S.C. Diamond Mine Spring Co.	1373	702	21,600	Parcel 10, 11, 12, 13, 14, 15, 16, 17, 18, 19, 20, 21, 22, 23, 24, 25, 26, 27, 28, 29, 30, 31, 32, 33, 34, 35, 36, 37, 38, 39, 40, 41, 42, 43, 44, 45, 46, 47, 48, 49, 50, 51, 52, 53, 54, 55, 56, 57, 58, 59, 60, 61, 62, 63, 64, 65, 66, 67, 68, 69, 70, 71, 72, 73, 74, 75, 76, 77, 78, 79, 80, 81, 82, 83, 84, 85, 86, 87, 88, 89, 90, 91, 92, 93, 94, 95, 96, 97, 98, 99, 100
"	"				Cancelled 7-17-77 # 1911 Sat BK 67-1102				
"	"				Donnie E. Lankford				
"	"				" " Dorothy B. Marshall	1043	711		
"	"				" " 3-17-78 # 27335 Sat BK 303-164				
"	"				" " 3-17-78 # 27335 Sat BK 303-164				
"	"				" " Don C. H. ...	1374	57		
"	"				" " ...	1374	57		

CANCELLED
July 14, 1976
REGISTER OF DEEDS

INDIRECT or MORTGAGEE Index to Real Estate Mortgages — Greenville County, S. C.

REG. U. S. PAT OFFICE *Chas McCorkle* County Indexes Since 1888
An Identifying Trade Mark

 Open at Proper Tab according to First Letter or Letters of Name and refer to Buff Sub-Index sheet for page reference.

COTT FAMILY NAME INDEX No. 75 © 1949
MADE BY THE COTT INDEX COMPANY, COLUMBUS, OHIO
SOLD BY WALKER, EVANS & COGSWELL CO., CHARLESTON, S.C.


(BB)

FILE NUMBER DATE OF RECORD	MORTGAGEES FAMILY NAMES	GIVEN NAMES ABCDEFGH	GIVEN NAMES IJKLMNO	GIVEN NAMES PQRSTUVWXYZ	MORTGAGORS	BOOK	PAGE	Amount	BRIEF DESCRIPTION, LOCATION, ETC. (Not Warranted)
2945 July 30, 1976	Bankers			Trust of S. C.	John J. Martin, Jr.	1374	170		See mtg. see Rem. Bk. 1231 pg. 433 Release lot 123 Green Church Rd.
2883 Jul. 30, 1976	"			" "	Gustav J. Mingard, Sr.	1374	16	775,000	Laurens Rd. Mort B-6. 412 acs. R/W
3159 Aug. 2, 1976	"			" "	Bay Brokerage Co., Inc.	1374	224	30,500	(G. McAlle ave.) Lot 4 Washington Place
3291 Aug. 3, 1976	"			" "	Builder & Developer, Inc.	1374	447		See mtg. see Rem. Bk. 1306 pg. 685 Release lots 47, 48 & 51 "Pineview"
3292 Aug. 3, 1976	"			" "	Southland Properties, Inc.	1374	448		See mtg. see Rem. Bk. 1355 pg. 519 Release lot 123 Coak Hills
3245 Aug. 3, 1976	"	<i>Cancelled</i> 8-28-81		S. C. N. A. # 5395	Trust of Idorace J. Richardson by Deacons	1040	607		Real Property Report
3818 Aug. 9, 1976	"	<i>Donnie S. Lankford</i>		Trust of S. C.	Cross Roads Bapt. Church	1374	772	41,500	5 tracts, Butler St.
3771 Aug. 9, 1976	"			Trust of S. C.	Josephine W. Patton	1374	790	70,000	Lot, Woodland Way 76-7694
3878 Aug. 10, 1976	"			Trust of S. C.	R. M. Caine	Seed Bk.			Furniture - 407 N. Main St. City
3764 Aug. 9, 1976	"			Trust of S. C.	Dale, Inc.	1040	928		See mtg. see Rem. Bk. 1332 pg. 657 Release Lot 150 Pine Bark Forest
3965 Aug. 10, 1976	"			Trust of S. C.	A. M. Caine	1374	874	40,000	4 Leases ave. (Elford St.) also lot, W. Elford St.
3867 Aug. 10, 1976	"			Trust of S. C.	R. M. Caine	1374	877	40,000	Lot, N. Main St.; Lot Springwood
4182 Aug. 12, 1976	"			Trust of S. C.	E. W. Ligon, et al	1375	241	21,831	Pl. lot B Warden St. "Elizabeth Hotel"
4230 Aug. 12, 1976	"			Trust of S. C.	Mattie Ruth Smith	1375	280	6,400	Lots 13 & 14 McCrary St.
4372 Aug. 13, 1976	"			Trust of S. C.	Harold D. Laine	1375	386	8,338	Lot 3 Carl St. "Carl Court"
4297 Aug. 13, 1976	"			Trust of S. C.	Dale, Inc.	Seed Bk 1041	168		See mtg. see Rem. Bk. 1332 pg. 657 Release Lot 108 Pine Bark Forest

INDIRECT or MORTGAGEE Index to Real Estate Mortgages — Greenville County, S. C.

()

REG. U. S. PAT. OFFICE *Chas. McCall* County Indexes Since 1888 An Identifying Trade Mark


 Open at Proper Tab according to First Letter or Letters of Name and refer to Buff Sub-Index sheet for page reference.

COTT FAMILY NAME INDEX No. 75 © 1949
MADE BY THE COTT INDEX COMPANY, COLUMBUS, OHIO
SOLD BY WALKER, EVANS & COGSWELL CO., CHARLESTON, S.C.

FILE NUMBER DATE OF RECORD	MORTGAGEES FAMILY NAMES	GIVEN NAMES ABCDEFGHIJ	GIVEN NAMES JKLMNO	GIVEN NAMES PQRSTUVWXYZ	MORTGAGORS	BOOK	PAGE	Amount	BRIEF DESCRIPTION, LOCATION, ETC. (Not Warranted)
4432 aug. 16, 1976	Bankers			S. C. N. A. Trust of	John W. Shady, III	1375	439	8,242	Lot, Hampton ave.
4552 Aug. 16, 1976	"			N.A. Trust of S.C. Streets - Maryville Endicott	Trust of S.C. Streets - Maryville Endicott	1371	301		Trusty. see REM Bk. 1258 pg. 21
4789 Aug. 18, 1976	"			Trust of S.C. Clarence B. Martin, Jr.	Clarence B. Martin, Jr.	1375	736		Trusty. see REM Bk. 1359 pg. 666
4740 aug. 18, 1976	"			Trust N.A. Robert M. Head, et al	Robert M. Head, et al	1375	677	7,113	Mad. & Eminent Agreement - Highland & Glassy Mt. Tr.
4587 Aug. 17, 1976	"			Trust of S.C. Beattie M. Wade et al.	Beattie M. Wade et al.	1041	384		Lot Old Cypress Rd.
4869 Aug. 19, 1976	"			Trust of S.C. Southland Properties, Inc.	Southland Properties, Inc.	1375	775		Real Property Taxes. Trusty. see REM Bk. 1343 pg. 551
4707 Aug. 18, 1976	"	<i>Commercial</i> <i>Dennis S. Sorenson</i> <i>REMC</i> <i>CANCELLED</i> <i>for H. H. H.</i> <i>REGISTER OF DEEDS</i>	8-2-84 # 3784	86-618	Raymond S. Neam et al.	1041	437		Release lot 189 Couch Hill
4708 Aug. 18, 1976	"		5-16-2003	# 56173	C. Gregory Fabiocco	1041	408		Real Property Taxes.
4770 aug. 18, 1976	"			Trust of S.C. Builders & Developers, Inc.	Builders & Developers, Inc.	1041	431		Trusty. see REM Bk. 1300 pg. 985
4947 Aug. 20, 1976	"			Trust of S.C. Mary M. Kirby et al	Mary M. Kirby et al	1041	576		Release lot 35 Pine Tree & Hill
5190 aug. 23, 1976	"			Trust of S.C. Milorad Kristovic	Milorad Kristovic	1375	983	32,566	Real Property Taxes. Trusty. see REM Bk. 1300 pg. 985
5031 Aug. 24, 1976	"			Trust of S.C. Dannelle C. Brown	Dannelle C. Brown	1041	583		Release lot 9' Drumpfield Hill
5183 aug. 23, 1976	"			Trust of S.C. Piedmont Land Co., et al	Piedmont Land Co., et al	1375	985	690,000	4 lots
5231 aug. 23, 1976	"			Trust of S.C. Piedmont Land Co., et al	Piedmont Land Co., et al	1375	988	72,000	8 lots
5272 aug. 24, 1976	"			Trust D. M. Caine	A. M. Caine	1376	89	20,000	Lot Townes St. less part
5360 Aug. 25, 1976	"			Trust of S.C. Thelma B. Hudson et al	Thelma B. Hudson et al	1376	231		see REM Bk. 1272 pg. 203 Release 1 acre, Butler Tr. for Mtg.

INDIRECT or MORTGAGEE Index to Real Estate Mortgages — Greenville County, S. C.

REG. U. S. PAT. OFFICE *Chas. McClellan* County Indexes Since 1888 An Identifying Trade Mark

 Open at Proper Tab according to First Letter or Letters of Name and refer to Buff Sub-Index sheet for page reference.

COTT FAMILY NAME INDEX No. 75 © 1949
MADE BY THE COTT INDEX COMPANY, COLUMBUS, OHIO
SOLD BY WALKER, EVANS & COGSWELL CO., CHARLESTON, S.C.

(cc)

FILE NUMBER DATE OF RECORD	MORTGAGEES FAMILY NAMES	GIVEN NAMES ABCDEFGH	GIVEN NAMES IJKLMNO	GIVEN NAMES PQRSTUVWXYZ	MORTGAGORS	BOOK	PAGE	Amount	BRIEF DESCRIPTION, LOCATION, ETC. (Not Warranted)
5342 aug. 25, 1976	Bankers			S. C. N. A. Trust Of	Benny Wallace Mcregor	1376	209	.88 5,024	Lot = 2 acs. Stenhouse Rd.
5426 Aug. 26, 1976	"			" "	Eugene U. Allison	Deed Bk 1041	876		Real Property Agree.
5427 Aug. 26, 1976	"			Cancelled Dannie S. Tankersley RMC	William W. Rowland	Deed Bk 1041	877		Real Property Agree
5581 aug. 27, 1976	"			" "	Lislotte A. Baird	1376	693	.00 6,648	Lot, North St. (Hartmanburg Rd.)
5789 aug. 30, 1976	"			Trust	Luis Brooks Anderson	1376	573	.56 5,794	Lot (365 Echel St.)
6009 Aug. 31, 1976	"			" "	(J. J. Benston, Sr.) J. J. Benston	1376	869		Mod. & Assumption Agreement - for mtg. on Rem. Bk. 1301 Pg. 375 & 136 & Pg. 381 76-8485
5955 Aug. 31, 1976	"			" "	Wade Dennis	✓	✓	✓	fixtures - 910 E. North St.
5992 aug. 31, 1976	"			Trustgd.C.	Genis D. Lethco et al	1376	743	.33 37,500	Cumage Est. Lot 9 Brushy creek Rd.
6031 aug. 31, 1976	"			Trustgd.C.	Sam D. Wyche et al	1376	799	.00 50,000	Terra Line Est. Lot 29 Compton Dr. Sec. 4 76-8484
5955 Aug. 31, 1976	✓			" "	M:Allee Mfg. Co.	✓	✓	✓	fixtures - 100 Grant St.
5922 Aug. 30, 1976	-			" "	Dak. Inc.	Deed Bk 1042	82		7 Jcy Mtg. on Rem. Bk. 1322 pg. 657 Release Lot 47 Pine Brook Forest
6128 Sept. 1, 1976	"			" "	Christine W. Blair	1376	875	.33 14,400	Lot 17 North St.
5982 Aug. 31, 1976	"			" IV.A.	W. H. Parton et al	1042	181		Real Prop. Agree. 76-8580
6097 Sep. 1, 1976	"			" "	R. M. Laine	✓	✓	✓	fixtures - 407 N. Main St.
6366 Sep. 3, 1976	"			" not et al	Raym. Blakely	1377	62		2 Jcy Mtg. on Rem. Bk. 1327 pg. 73 Assigned to Dolan & Druggs.

INDIRECT or MORTGAGEE Index to Real Estate Mortgages — Greenville County, S. C.

REG. U. S. PAT. OFFICE *Chestnut* County Indexes Since 1888 An Identifying Trade Mark

Open at Proper Tab according to First Letter or Letters of Name and refer to Buff Sub-Index sheet for page reference.

COTT FAMILY NAME INDEX No. 75 © 1949
MADE BY THE COTT INDEX COMPANY, COLUMBUS, OHIO
SOLD BY WALKER, EVANS & COGSWELL CO., CHARLESTON, S.C.

FILE NUMBER DATE OF RECORD	MORTGAGEES FAMILY NAMES	GIVEN NAMES ABCDEFGHIJ	GIVEN NAMES KLMNOP	GIVEN NAMES PQRSTUVWXYZ	MORTGAGORS	BOOK	PAGE	Amount	BRIEF DESCRIPTION, LOCATION, ETC. (Not Warranted)
6412 Sept. 2, 1976	Bankers	(formerly Peoples Nat'l Bank)		Trust	Margaret M. & Daniel	1377	86		Release prop. conveyed to Carolina Lin. Plate & Metal Co. - factory. see REM Bk. 1259 pg. 227
6342 Sept. 3, 1976	"			"	"	1377	86	.39 Aug. 14, 1964	
6321 Sept. 3, 1976	"			Trust	John L. Farris	1377	47	14,718	tract 10 = 16.7 ac. Section East.
6382 Sept. 3, 1976	"			Trust	B. N. Short	1377	109	11,142	4.3 ac. Chick. Sp. 4. Lot 41 Jaylows Bl. Belmont
6328 Sept. 3, 1976	"			Trust	Imogene J. Lellis	1377	129	7,800	.60 100 acres Section 24
6519 Sept. 7, 1976	"			Trust	Gerald Knight	Deed Bk 1042	439		Real Property Agre. Jury mtg. see REM Bk 1332 pg. 57
6508 Sept. 7, 1976	"			Trust	Oak, Inc.	Deed Bk 1042	478		Release Lot 70 Pine Brook Forest
7183 Sept. 14, 1976	"			"	Betty Hughes et al.	Deed Bk 1042	473		Real Property Agre. 76-8971
7480 Sept. 16, 1976	"			"	L. Herbert Gambell, Jr.	-	-	-	fixtures - 2624 Pinnett Hwy.
7282 Sept. 15, 1976	"	(formerly Peoples Nat'l Bank)		"	Charles L. Poper, et al.	1377	892	42,000	Lot 117, Mapleton Dr. Pine for mtg. see REM Bk 1392 pg. 411
7662 Sept. 17, 1976	"			"	B. J. Reeves et al.	Deed Bk 1042	894		Release Lot 4 Ponderosa II also see Prop.
7186 Sept. 21, 1976	"			Trust	James Thomas Hill, Jr.	1378	21	1,696	Lot County Rd. Grove 24
7224 Sept. 21, 1976	"			"	Oak, Inc.	Deed Bk 1042	81		
8146 Sept. 23, 1976	"			Trust	Odell S. Robinson	Deed Bk 1043	438		Real Property Agre. see REM Bk 1332 pg. 57
	"			Trust	Oak, Inc.	Deed Bk 1043	198		Release Lot 116 Pine Brook
	"			Trust	Louise Westmoreland	Deed Bk 1043	353		Real Property Agre.

INDIRECT or MORTGAGEE Index to Real Estate Mortgages — Greenville County, S. C.

REG. U. S. PAT. OFFICE *Chas. McCall* County Indexes Since 1888 An Identifying Trade Mark

Open at Proper Tab according to First Letter or Letters of Name and refer to Buff Sub-Index sheet for page reference.

COTT FAMILY NAME INDEX No. 75 © 1949
MADE BY THE COTT INDEX COMPANY, COLUMBUS, OHIO
SOLD BY WALKER, EVANS & COGSWELL CO., CHARLESTON, S.C.

(PD)

FILE NUMBER DATE OF RECORD	MORTGAGEES FAMILY NAMES	GIVEN NAMES ABCDEFGH	GIVEN NAMES IJKLMNO	GIVEN NAMES PQRSTUVWXYZ	MORTGAGORS	BOOK	PAGE	Amount	BRIEF DESCRIPTION, LOCATION, ETC. (Not Warranted)
8389 Sept. 27, 1976	Bankers			S. C. N.A. Trust of	Paul A. Mahon et al	Deed Bk 1043	526		Real Property Acq.
8540 Sept. 28, 1976	"			N.A. Trust of S.C.	Johnny L. Jones	Deed Bk 1378	828	13,004	Lot = 1 acre
8569 Sept. 28, 1976	"			N.A. Trust of S.C.	Jack, Inc.	Deed Bk 1043	622		2nd mtg. see Rem Bk. 1332 pg. 659 Release Lot 64 Pine Brook Farm
8677 Sept. 29, 1976	"			Trust of S.C.	Stanley M. Koelke	1378	962	5,980	Forest Hgts. Sec. 2 Lot 30 Indian Spg. Dr. Lake
8674 Sept. 29, 1976	"			" "	Sebastian B. Zuercher	1379	51	2,808	3 ac. Public Pl., Hampton Mass
8972 Oct. 1, 1976	"			Trust of S.C. N.A.	Elizabeth Cohen McAlister	1379	311	20,000	Lot 52 Lisa Dr. walk on 1st mtg. see Rem Bk. 1002 pg. 607 Release Lot 54 Pine Brook Farm
9017 Oct. 1, 1976	"			Trust of S.C.	Jack, Inc.	Deed Bk 1043	899		2nd mtg. see Rem Bk. 1295 pg. 124 Release 14 acres Harrison Ridge Rd
9241 Oct. 5, 1976	"			Trust N.A.	Jo-Mar Liquors, Inc.	1379	741		Real Property Acq.
9180 Oct. 4, 1976	"			Trust of S.C. N.A.	Sammy C. Samaley mechanical. Inc	Deed Bk 1044	47		Ext. (Paris Ridge Park) Lot 36 opposite ave., Leewood
9750 Oct. 8, 1976	"			Trust of S.C. N.A.	Southern Industrial a Rem. Part.	1379	994	4,500	Release Pl. tract "c" U.S. Hwy 297 also parcel for mtg. see Rem Book 1314 pg. 763
9831 Oct. 8, 1976	"			Trust of S.C. N.A.	The Middleton Group	1380	77		Hgts. Lot 12 Lori Dr. woodruff Rd.
9821 Oct. 9, 1976	"			Trust of S.C. N.A.	" " "	1380	77		2nd mtg. see Rem Bk. 1362 pg. 226 Release Lot 5 7/8 Valleybrook
9885 Oct. 11, 1976	"			Trust of S.C. N.A.	Robert E. Nelson, et al	1380	97	6,000	Tract = 14.5 ac. Hill Little 2nd mtg. see Rem Bk. 1362 pg. 226 Release Lot 5 7/8 Valleybrook
9775 Oct. 11, 1976	"			Trust of S.C. N.A.	Embi- Tex Corp.	1380	123	1,500,000	
10518 Oct. 15, 1976	"			Trust of S.C. N.A.	Southland Properties, Inc.	1380	631		
10518 Oct. 15, 1976	"			Trust of S.C. N.A.	Southland Properties, Inc.	1380	632		

INDIRECT or MORTGAGEE Index to Real Estate Mortgages — Greenville County, S. C.

() REG. U. S. PAT. OFFICE *Chas. McClellan* County Indexes Since 1888 An Identifying Trade Mark

Open at Proper Tab according to First Letter or Letters of Name and refer to Buff Sub-Index sheet for page reference.

COTT FAMILY NAME INDEX No. 75 © 1949
MADE BY THE COTT INDEX COMPANY, COLUMBUS, OHIO
SOLD BY WALKER, EVANS & COGSWELL CO., CHARLESTON, S.C.

FILE NUMBER DATE OF RECORD	MORTGAGEES FAMILY NAMES	GIVEN NAMES ABCDEFGHIJ	GIVEN NAMES KLMNOP	GIVEN NAMES QRSTUVWXYZ	MORTGAGORS	BOOK	PAGE	Amount	BRIEF DESCRIPTION, LOCATION, ETC. (Not Warranted)	
10486 Oct. 15, 1976	Bankers			<i>Stville</i> Trust	<i>Builder & Developers, Inc.</i>	1380	626		<i>For mtg. see REM Bk. 1306 pg. 685 Release later 36.42 446 "Pine-tree"</i>	
10665 Oct. 18, 1976	"	<i>(formerly Peoples Nat'l Bank)</i>		<i>Trust of St. Margaret m. m. Daniel</i>		1380	753		<i>For mtg. see REM Bk. 1259 pg. 227 Assigned to The Palmett Bank, chartered</i>	
10824 Oct. 19, 1976	"			<i>Trust of S.C. Smith A. Meadows</i>		1380	837	.25 16,194	<i>Lot 9 Boxwood Lane</i>	
10761 Oct. 19, 1976	"			<i>Trust of S.C. Builder Unlimited, Inc.</i>		1380	860		<i>Release later 1684 188 from Lien by Judgment Rec'd # 76-3917</i>	
"	"			"	"	1380	860		<i>For mtg. see REM Bk. 1324 pg. 651</i>	
10750 Oct. 19, 1976	"	<i>Annexed Dannie S. Insley V.M.C.</i>	<i>7-9-81 #772 N.A.</i>	<i>Pat BK 74-1067</i>	<i>Patricia A. Barber</i>	<i>Deed Bk</i>	1044	806		<i>Real Property Agree. 76-10220</i>
10878 Oct. 20, 1976	"	<i>Annexed Dannie S. Insley V.M.C.</i>	<i>9-14-82 #6335</i>	<i>Pat BK 78-67</i>	<i>Judson T. Minyard, dnc.</i>	<i>Deed Bk.</i>			✓	<i>Fixture - 6.412 Ac. Laurens Rd.</i>
11002 Oct. 24, 1976	"	<i>Annexed Dannie S. Insley V.M.C.</i>			<i>Fred Stator, et al</i>		1044	898		<i>Real Property Agreement Liable with sheet</i>
11256 Oct. 22, 1976	"			<i>Trust of S.C. William R. Alexander</i>		1381	174	32,571		<i>Lot 109 Whittler Way The Austin St.</i>
11242 Oct. 22, 1976	"			<i>Trust of S.C. James N. Fleming</i>		1381	215	10,000		<i>Lot = 5.36 ac. Scuffletown High circle</i>
11434 Oct. 26, 1976	"			<i>Trust of S.C. John J. Stuckenschneider</i>		1381	348	9,858		<i>Lot 7 Cor. Wagnersville Rd. + For mtg. see REM Bk. 1311 pg. 691</i>
11604 Oct. 27, 1976	"			<i>Trust of St. L. L. Builder, Inc.</i>		1381	547			<i>Release Lien by Judgment Dec'd # 76-3511</i>
11436 Oct. 26, 1976	"			<i>Trust of S.C. Harold Donald Dewie</i>		1045	167			<i>Real Property Agree. Comp. (11) 17. 10. 11. 12. 13. 14. 15. 16. 17. 18. 19. 20. 21. 22. 23. 24. 25. 26. 27. 28. 29. 30. 31. 32. 33. 34. 35. 36. 37. 38. 39. 40. 41. 42. 43. 44. 45. 46. 47. 48. 49. 50. 51. 52. 53. 54. 55. 56. 57. 58. 59. 60. 61. 62. 63. 64. 65. 66. 67. 68. 69. 70. 71. 72. 73. 74. 75. 76. 77. 78. 79. 80. 81. 82. 83. 84. 85. 86. 87. 88. 89. 90. 91. 92. 93. 94. 95. 96. 97. 98. 99. 100.</i>
11372 Oct. 21, 1976	"			<i>Trust of S.C. Douglas D. Taylor, et al</i>		1381	726	1,700		<i>Lot 3 Cor. W. 11. 12. 13. 14. 15. 16. 17. 18. 19. 20. 21. 22. 23. 24. 25. 26. 27. 28. 29. 30. 31. 32. 33. 34. 35. 36. 37. 38. 39. 40. 41. 42. 43. 44. 45. 46. 47. 48. 49. 50. 51. 52. 53. 54. 55. 56. 57. 58. 59. 60. 61. 62. 63. 64. 65. 66. 67. 68. 69. 70. 71. 72. 73. 74. 75. 76. 77. 78. 79. 80. 81. 82. 83. 84. 85. 86. 87. 88. 89. 90. 91. 92. 93. 94. 95. 96. 97. 98. 99. 100.</i>
11964 Nov. 1, 1976	"			<i>Trust of St. Deverger Road Land Co</i>		1381	990			<i>Ag 7 - For mtg. see REM Bk. 1353 pg. 900 Release lot 45 Deverger Place</i>
12204 Nov. 2, 1976	"			<i>Trust of S.C. Tanner's Big Orange, Inc.</i>		1382	81	49,000		<i>Lot, S.C. Hwy. # 291</i>

INDIRECT or MORTGAGEE Index to Real Estate Mortgages — Greenville County, S. C.

REG. U. S. PAT. OFFICE *Chas. McCott* County Indexes Since 1888 An Identifying Trade Mark

Open at Proper Tab according to First Letter or Letters of Name and refer to Buff Sub-index sheet for page reference.

COTT FAMILY NAME INDEX No. 75 © 1949
MADE BY THE COTT INDEX COMPANY, COLUMBUS, OHIO
SOLD BY WALKER, EVANS & COGSWELL CO., CHARLESTON, S.C.

(EE)

FILE NUMBER DATE OF RECORD	MORTGAGEES FAMILY NAMES	GIVEN NAMES ABCDEFGH	GIVEN NAMES IJKLMNO	GIVEN NAMES PQRSTUVWXYZ	MORTGAGORS	BOOK	PAGE	Amount	BRIEF DESCRIPTION, LOCATION, ETC. (Not Warranted)
12340 Nov. 3, 1976	Bankers			S. C. N. A. Trust Of	<i>Wardell J. Payne</i>	1382	115	.58 5,603	<i>Greer mill Village, Greer Lot 50 (#28 Robinson St.)</i>
12341 Nov. 3, 1976	"			" "	<i>Walter Perkins</i>	1382	117	.64 4,967	<i>St. Blendale Hgts. Lot 18 1/2. lot 17 Blendale</i>
12413 Nov. 4, 1976	"			" "	<i>Jannelle C. Brown</i>	Deed Bk. 1045	693		<i>3rd mtg. au REM Bk. 1346 pg. 385 Release 4.9 Acres Cleveland 2f. L</i>
12788 Nov. 10, 1976	"			" "	<i>Oak. Inc.</i>	1382	190		<i>Release 1st 1st Pine Brook Forest</i>
12883 Nov. 9, 1976	"			" "	<i>Oak. Inc.</i>	Deed Bk. 1045	888		<i>3rd mtg. au REM Bk. 1332 pg. 657 Release Lot 114 Pine Brook Forest</i>
13245 Nov. 12, 1976	"	(formerly Peoples Nat'l Bankerville)		" "	<i>Paul A. Keating, et al</i>	1382	906		<i>3rd mtg. au REM Bk. 1320 pg. 11 Assumption Agreement - 3rd mtg. au REM Bk. 1353 pg. 900</i>
13515 Nov. 16, 1976	"			Trust of S.C. as Tr. & Cy.	<i>Jewinger Road Land Co. Inc.</i>	1383	120		<i>Release lot 65 Jewinger Place Sec 6</i>
13378 Nov. 15, 1976	"			Trust of S.C.	<i>Oak. Inc.</i>	Deed Bk. 1046	130		<i>3rd mtg. au REM Bk. 1332 pg. 657 Release Lot 116 Pine Brook Forest</i>
13595 Nov. 17, 1976	"			Trust of S.C.	<i>G. B. Developers, Inc.</i>	1383	217		<i>3rd mtg. au REM Bk. 1357 pg. 569 Release Lot 50 Forestville Wood Sec 7</i>
13746 Nov. 18, 1976	"			Trust S.C. N. A.	<i>David M. Prestwood</i>	1383	254	.00 30,000	<i>22 acres Buckhorn creek Chick Hwy. 2f.</i>
13767 Nov. 18, 1976	"			Trust of 2-8-79# 23097	<i>Yesterday's Inc.</i>	1383	256	.00 9,000	<i>15 acres Erroll River</i>
13603 Nov. 17, 1976	"			" "	<i>John B. Gimville</i>	Deed Bk. 1046	334		<i>Real Property Agree.</i>
14089 Nov. 22, 1976	"			S.C. N.A. Trust of	<i>Trian Corporation</i>	1383	577		<i>Release Lien by Judgment Roll # 76-3987 - for mtg. au REM Bk. 1318 pg. 629</i>
14177 Nov. 23, 1976	"			Trust of S.C.	<i>Lloyd William Carter</i>	1383	592	.40 12,758	<i>Village, Sec. 4 Duille 2f. Lot 57 Seventh St., Judson mills</i>
14116 Nov. 23, 1976	"	<i>Donnie S. Lankensley</i>	5-18-78 #3444	Trust of S.C. N.A. set 057-698	<i>J. Harold Hawkins et al</i>	Deed Bk. 1046	668		<i>Real Property Agree.</i>

INDIRECT or MORTGAGEE Index to Real Estate Mortgages — Greenville County, S. C.

REG. U. S. PAT. OFFICE *Chas McCott* County Indexes Since 1888 An Identifying Trade Mark

Open at Proper Tab according to First Letter or Letters of Name and refer to Buff Sub-Index sheet for page reference.

COTT FAMILY NAME INDEX No. 75 © 1949
MADE BY THE COTT INDEX COMPANY, COLUMBUS, OHIO
SOLD BY WALKER, EVANS & COGSWELL CO., CHARLESTON, S.C.

FILE NUMBER DATE OF RECORD	MORTGAGEES FAMILY NAMES	GIVEN NAMES ABCDEFGHIJ	GIVEN NAMES JKLMNO	GIVEN NAMES PQRSTUVWXYZ	MORTGAGORS	BOOK	PAGE	Amount	BRIEF DESCRIPTION, LOCATION, ETC. (Not Warranted)
14637 Nov. 30, 1976	Bankers			of S.C. Trust	K. S. D. Inc.	1384	200		See mtg. see Rem Bk. 1343 pg 260 Release Lien by Judgment Roll # 76-4063
14679 Nov. 30, 1976	"	<i>consolidated</i> <i>Donnie S. Lankford</i> <i>REMC</i>	3-3-81	S.C., N.D. Trust of	#24641 <i>et al</i> Frank Opperman	1047	18		Real Property Deed Holly Springs, Sec. 1
14938 Dec. 2, 1976	"			" "	Billy L. Garrett <i>et al</i>	1384	340	9,370	Lot 26 Blackgum St.
15165 Dec. 3, 1976	"			and Tr. & Exp. Trust of S.C.	<i>a partnership</i> Senniger Road Land Co.	1384	484		Subordination & Modification Agmt for mtg. see Rem Bk. 1353 pg 555; 1384 pages 489, 492, 495 & 498
"	"			"	"	1384	484		
"	"			"	"	1384	484		
15274 Dec. 6, 1976	"			Trust of S.C.	Alfred Wayne Cash	1384	574	27,342	700 Monroville, Greenville Co. Lot U.S. Hwy. 212 near " " " "
15386 Dec. 7, 1976	"			Trust of S.C.	Robert A. Hughes, <i>et al</i>	1384	647	6,500	Lot = 17.75 acs. See Chestnut Hills
15505 Dec. 8, 1976	"			Trust <i>and Tr. & Exp.</i>	Raymond J. Arceneaux <i>a partner</i>	1384	680	7,831	Lot 149 Farmington Rd.
15530 Dec. 8, 1976	"			Trust of S.C.	Senniger Road Land Co.	1384	738		Release lot 57 Senniger Place Sec 6 See mtg. see Rem Bk. 1353 pg 555 & 1353 pg 800
"	"			"	"	1384	738		
15690 Dec. 10, 1976	"			Trust of S.C.	Donald D. Cannon <i>et al</i>	1384	835	4,346	64 Tract = 4.0 Acs. Terrace Acres T.P.
15692 Dec. 10, 1976	"			" " "	Boyce Eugene Garrett <i>et al</i>	1384	844	6,000	Lot 6, Golden Strip Ft. Inn Fairview Howard Hgts.
15939 Dec. 13, 1976	"			Trust of S.C.	Russell Larson	1385	103	21,400	Lot 34 & 41 Howard Dr. Bk 1123 pg 380
15959 Dec. 13, 1976	"	(formerly People Nat'l Bank)		Trust of S.C.	Bea Dairy Shopping Center, Inc. <i>(with a Anthony Oglesby)</i>	1385	124		Agreement for mtg. see Rem Chick Spg. St.
16039 Dec. 14, 1976	"			Trust	Anthony L. Oglesby	1385	149	1,739	Lot 6 Place Haven, Sec. 4

INDIRECT or MORTGAGEE Index to Real Estate Mortgages — Greenville County, S. C.

REG. U. S. PAT. OFFICE *Chas McCulloch* County Indexes Since 1888
An Identifying Trade Mark

Open at Proper Tab according to First Letter or Letters of Name and refer to Buff Sub-Index sheet for page reference.

COTT FAMILY NAME INDEX No. 75 © 1949
MADE BY THE COTT INDEX COMPANY, COLUMBUS, OHIO
SOLD BY WALKER, EVANS & COGSWELL CO., CHARLESTON, S.C.

(77)

FILE NUMBER DATE OF RECORD	MORTGAGEES FAMILY NAMES	GIVEN NAMES ABCDEFGHIJ	GIVEN NAMES JKLMNO	GIVEN NAMES PQRSTUVWXYZ	MORTGAGORS	BOOK	PAGE	Amount	BRIEF DESCRIPTION, LOCATION, ETC. (Not Warranted)
16014 Dec. 14, 1976	Bankers			S. C. Trust of	Alfred Wayne Cash	1385	165	42,739	Lot 4. S. Hwy. 25, Stone Bl.
16036 Dec. 14, 1976	"			S.C.N.A. Trust of	J. B. Developers, Inc.	1385	181		Sec. 7. For mtg. del. R.E.M. Bl. 1357A. 567
15959 Dec. 14, 1976	"								Release lot 51 Foresta woods
16006 Dec. 14, 1976	"	8-31-77	Cancelled Donnie S. Tankersley RMC	S.C.N.A. Trust of	#6900 Lot BK 50-850 et al	1047	888		Real Property Copye.
16077 Dec. 15, 1976	"			"	Norman Pearson, Jr.	1385	191	2,353	Lot 337 Pleasant Valley
16113 Dec. 15, 1976	"			"	Donnie M. Dill, et al	1385	228	13,000	White Hwy. 415) O'Neil rd.
16153 Dec. 15, 1976	"		Cancelled Donnie S. Tankersley RMC	11-23-79 # 17453	et al BK 69-192	1047	936		Real Property Copye.
16280 Dec. 16, 1976	"		Cancelled Donnie S. Tankersley RMC	2-20-81 # 23682	et al BK 73-557	1048	1		Real Property Copye.
16443 Dec. 17, 1976	"			"	John James Sexton	1385	453	7,970	Park Place (Village, Stone 7.2.)
"	"			"	Robert L. Duncan	1385	453		Lot 230 (# 107 2nd one.)
"	"			"	"	1385	453		See mtg. Co.
16615 Dec. 20, 1976	"			Trust of S.C.	Marvin H. Lellis, et al	1385	565	4,970	Donth Bl.
16549 Dec. 20, 1976	"			N.A. Trust of S.C.	Michael W. Davis	1048	178		35.03 acs. Saluda River
16549 Dec. 20, 1976	"			"	David Locklear et al	1048	179		Real Property Copye.
16548 Dec. 20, 1976	"		Cancelled Donnie S. Tankersley RMC	12-13-77 # 17992	et al BK 53-705	1048	180		Real Property Copye.
17171 Dec. 28, 1976	"			"	A. R. Quiggle et al	1386	142		Real Property Copye.
17052 Dec. 28, 1976	"			N.A. Trust of S.C.	Southland Properties, Inc.	1386	31	450,000	See mtg. see Rem Bl. 7310 pg. 809
				"	B. S. T. Limited Partnership				Release lot 87 Pelham woods Sec 2
									less part
									14 acs. W. Congree rd.

INDIRECT or MORTGAGEE Index to Real Estate Mortgages — Greenville County, S. C.

() REC. U. S. PAT. OFFICE *Chas. McCott* County Indexes Since 1888 An Identifying Trade Mark


Open at Proper Tab according to First Letter or Letters of Name and refer to Buff Sub-Index sheet for page reference.

COTT FAMILY NAME INDEX No. 75 © 1949
MADE BY THE COTT INDEX COMPANY, COLUMBUS, OHIO
SOLD BY WALKER, EVANS & COGSWELL CO., CHARLESTON, S.C.

FILE NUMBER DATE OF RECORD	MORTGAGEES FAMILY NAMES	GIVEN NAMES ABCDEFGHIJ	GIVEN NAMES JKLMNOPQ	GIVEN NAMES RSTUVWXYZ	MORTGAGORS	BOOK	PAGE	Amount	BRIEF DESCRIPTION, LOCATION, ETC. (Not Warranted)
17143 Dec. 28, 1976	Bankers			S.C. Trust of	Ruby Haynes Woodall	1386	68	18,000	'Allham woods Sec. I' Lot 92 Allham Rd.
17215 Dec. 29, 1976	"			S.C. Trust of	Jerry D. Litcher, et al	1386	261	}	Assigned to First Fed. S. & L. Assn. of Waterbury — for mtg. see R.E.M. Bk. 1370 pg. 943 For mtg. see R.E.M. Bk. 1332 pg. 657
"	"			"	"	1386	261		
17557 Dec. 30, 1976	"			S.C. Trust of	Oak. Inc. et al	1048	877		Deed Bk. Release Lot 3 "Pine Brook Farm"
18128 Jan. 6, 1977	"			S.C. Trust of	John Joseph Ziegler	1386	834	36,000	Lot 14 Gray Fox Run 77-201 Playa
18034 Jan. 6, 1977	"			"	Alex Kiriakides, Jr., et al	✓	✓	✓	fixtures - Lot 1 North Pine For mtg. see R.E.M. Bk. 1360 pg. 627
18202 Jan. 7, 1977	"			N.A. Trust of S.L. as Tr. & Exec.	Southland Properties, Inc.	1386	962		Release lot 2 "Mount Airy Brook" For mtg. see R.E.M. Bk. 1353 pg. 900
18206 Jan. 7, 1977	"			S.L. Trust of S.L. as Tr. & Exec. N.A.	Devinger Road Land Co.	1386	967		Release lot 4 & 6 Devinger Place Sec 7 For mtg. see R.E.M. Bk. 1353 pg. 900
18206 Jan. 7, 1977	"			S.L. Trust of S.L. as Tr. & Exec. N.A.	Devinger Road Land Co.	1386	968		Release lot 5 & 6 Devinger Place Sec 4 For mtg. see R.E.M. Bk. 1332 pg. 657
17746 Jan. 4, 1977	"			S.C. Trust of S.L.	Oak. Inc. et al	1048	988		Deed Bk. Release lot 104 Pine Brook Farm
18268 Jan. 7, 1977	"			Trust	Charles Leroy Vester	1386	920	8,000	Pleasantdale Lot 14 Pleasantdale Circle
18263 Jan. 7, 1977	"			S.C. Trust of S.C.	George W. Peoples	1386	924	10,290	Deed Bk. 7.5+ acres of property 21/26 Rd. For mtg. see R.E.M. Bk. 1332 pg. 657
17920 Jan. 5, 1977	"			S.L. Trust of S.L. N.A.	Oak. Inc.	1049	129		Release lot 133 Pine Brook Farm Deed Bk.
18360 Jan. 10, 1977	"			S.C. Trust of S.C. N.A.	L. R. Byrd, et al Inc.	1386	998	10,000	2.5+ acres Richard Jarvis Deed Bk.
18360 Jan. 10, 1977	"			S.C. Trust of S.C.	Genesis media Group	1387	1	40,000	Deed Bk. tract 2 = 23 acres Richard For mtg. see R.E.M. Bk. 1332 pg. 657
18401 Jan. 10, 1977	"			S.C. Trust of S.C.	William Baptist Church	1387	21		Release lot 133 Pine Brook Farm

INDIRECT or MORTGAGEE Index to Real Estate Mortgages — Greenville County, S. C.

REG. U. S. PAT. OFFICE *Chas McCatt* County Indexes Since 1888 An Identifying Trade Mark

 Open at Proper Tab according to First Letter or Letters of Name and refer to Buff Sub-Index sheet for page reference.

COTT FAMILY NAME INDEX No. 75 © 1949 MADE BY THE COTT INDEX COMPANY, COLUMBUS, OHIO SOLD BY WALKER, EVANS & COGSWELL CO., CHARLESTON, S.C.

(11)

FILE NUMBER DATE OF RECORD	MORTGAGEES FAMILY NAMES	GIVEN NAMES ABCDEFGH	GIVEN NAMES IJKLMNO	GIVEN NAMES PQRSTUVWXYZ	MORTGAGORS	BOOK	PAGE	Amount	BRIEF DESCRIPTION, LOCATION, ETC. (Not Warranted)
18175 Jan. 7 1977	Bankers	<i>Cancelled</i> <i>Donnie S. Lankensley</i>	L-27-81	N.A. # 21444 Trust, S.c.	Richard G. Luck et al	Deed Bk 1049	339		Real Property Agree. for mtg. see Rem Bk. 1332 pg. 657
18276 Jan. 7 1977	"			" "	Oak, Inc.	Deed Bk. 1049	326		Release Lot 57 Pine Brook Forest
18275 Jan. 7 1977	"			" "	Oak, Inc.	Deed Bk. 1049	324		for mtg. see Rem Bk. 1332 pg. 657 Release Lot 58 Pine Brook Forest
18775 Jan. 13, 1977	"	(formerly People Nat'l Bank)		" "	A. E. Green, et al	1387	298		Release lot Cor. College & N. Main Street, Still - for mtg. see Rem Bk. 1152 pg. 566
19019 Jan. 17, 1977	"			Trust of S.C.	Alex J. Bailey, et al	1387	454	.60 8,523	Notes. Mauldin Lot 46 Leake St. Bishop
19025 Jan. 17 1977	"	(formerly People Nat'l Bank)		Trust of S.C.	Public Creek Development	1387	506		76-5325 for mtg. see Rem Bk. 1263 pg. 437 Release lien by Judgment Hall
19025 Jan. 17, 1977	"			Trust of S.C.	Mary D. Edge	1387	420		for mtg. see Rem Bk. 1333 pg. 586 Release lien by Judgment Hall 76-5324
19339 Jan. 20, 1977	"			Trust of S.C.	W. B. Developers, Inc.	1387	707		for mtg. see Rem Bk. 1357 pg. 569 Release lot 53 Forester's Wood, Sec 7 77-556 S.C.
19314 Jan. 20 1977	"			" "	Robert M. Glover, et al	Deed Bk 1049	870	✓	Fructose - Rd. 3 - St. Mark Rd. Taylors
19220 Jan. 19, 1977	"			" "	Oak, Inc.	Deed Bk. 1049	870	✓	Release Lot 80 Pine Brook Forest for mtg. see Rem Bk. 1332 pg. 657
19320 Jan. 20 1977	"			Trust of S.C.	Oak, Inc.	Deed Bk 1049	903		for mtg. see Rem Bk. 1332 pg. 657 Release lot 71 Pine Brook Forest
19318 Jan. 20 1977	"	<i>Cancelled</i> <i>Donnie S. Lankensley</i>	4-21-82	# 23470 Set Bk. 76-1706	Rethy R. Hazel	Deed Bk. 1049	918		Real Property Agreement "Edward's Forest"
19352 Jan. 21, 1977	"			N.A.	W. D. Heaton	1387	710	.60 6,636	Lot 19 Landis Dr. Sec. 2
19378 Jan. 21, 1977	"			Trust of S.C.	Oak, Inc.	1049	933		for mtg. see Rem Bk. 1332 pg. 657 Release Lot 95 Pine Brook Forest

INDIRECT or MORTGAGEE Index to Real Estate Mortgages — Greenville County, S. C.

() REG. U. S. PAT. OFFICE *Chas McCath* County Indexes Since 1888 An Identifying Trade Mark

Open at Proper Tab according to First Letter or Letters of Name and refer to Buff Sub-Index sheet for page reference.

COTT FAMILY NAME INDEX No. 75 © 1949
MADE BY THE COTT INDEX COMPANY, COLUMBUS, OHIO
SOLD BY WALKER, EVANS & COGSWELL CO., CHARLESTON, S.C.

FILE NUMBER DATE OF RECORD	MORTGAGEES FAMILY NAMES	GIVEN NAMES ABCDEFGHIJ	GIVEN NAMES JKLMNO	GIVEN NAMES PQRSTUVWXYZ	MORTGAGORS	BOOK	PAGE	Amount	BRIEF DESCRIPTION, LOCATION, ETC. (Not Warranted)
19734 Jan. 26, 1977	Bankers			S. C. Trust Of	James A. Robinson	1387	934	.96 38,256	Lot 7+8 Kondra Circle Austin #.
19812 Jan. 27, 1977	"			" "	Charlie Jackson	1388	21	.32 1,210	1 3/4 acres Hilders Creek. Bridge Rd. Austin #.
19811 Jan. 27, 1977	"			" "	Robert A. Cox	1388	23	.00 24,000	Lot 3 = 12.15 acres Ashmore
19685 Jan 26, 1977	"	<i>Cancelled</i> <i>Dannie S. Lankford</i> <i>VMC</i>	4-29-81 # 30254	at BK 73-1760	William E. Crehan	Deed Bk.	1050	116	Real Prop. Agree
19912 Jan 28, 1977	"			" "	Ruby Kaynes Wendell	1388	116		Assigned to Trust Feb. 4-4-77. Jesse S. Waterbury - for mty. See R.E.M. Book 1386 pg. 68
20221 Feb 1, 1977	"			" "	Larry M. Dillard	Deed Bk.	1050	408	Real Property Agreement Pelham & Satterville, Butler #.
20368 Feb. 2, 1977	"			" " N.A. Claude M. Pittman	1388	418	.60 6,042	tract state Hwy. 14 near also lot 15 - Doughty St. (Columbus) #.	
20385 Feb. 3, 1977	"			Trust of S.C. James N. Presley, Jr.	1388	472	.00 7,000	Lot 42 1st. lot 41 Dellwood Dr. (S.C. 250)	
20574 Feb. 4, 1977	"			Trust of S.C. McAdams Christopher	1388	596	.00 200,000	white Horse Rd. Est. also Pers. Prop.	
20605 Feb. 4, 1977	"			" " Carl J. Gambrell, et al	1388	603	.80 7,306	Lot 30 Thome Rd., Wynette	
20522 Feb. 4, 1977	"	<i>Cancelled</i> <i>Dannie S. Lankford</i> <i>VMC</i>	9-13-79 # 8871	N.A. at BK 68-563	Edward W. Cash	Deed Bk.	1050	1010	Real Property Agree
20797 Feb. 8, 1977	"			Trust of S.C. Mack M. Brown	1388	804	.00 15,000	Lot, County Road	
20838 Feb. 8, 1977	"			Trust of S.C. Leticious V. Colib, et al	1388	819	.00 11,000	12.39 a.c. Martin's Ck. In mty. see R.E.M. Bk. 1332 pg. 657	
20733 Feb. 7, 1977	"			Trust of S.C. Oak, Inc.	Deed Bk.	1050	652	Release lot 48 Pine Brook Forest 77-1253	
20873 Feb. 8, 1977	"			" "	Prudential Life Ins. Co.	✓	✓	✓	fixtures - North Hills Shop Home.

INDIRECT or MORTGAGEE Index to Real Estate Mortgages — Greenville County, S. C.

() REG. U. S. PAT. OFFICE *Chas McCott* County Indexes Since 1888 An Identifying Trade Mark

Open at Proper Tab according to First Letter or Letters of Name and refer to Buff Sub-Index sheet for page reference.

COTT FAMILY NAME INDEX No. 75 © 1949
MADE BY THE COTT INDEX COMPANY, COLUMBUS, OHIO
SOLD BY WALKER, EVANS & COGSWELL CO., CHARLESTON, S.C.

FILE NUMBER DATE OF RECORD	MORTGAGEES FAMILY NAMES	GIVEN NAMES ABCDEFGHIJ	GIVEN NAMES KLMNO	GIVEN NAMES PQRSTUVWXYZ	MORTGAGORS	BOOK	PAGE	Amount	BRIEF DESCRIPTION, LOCATION, ETC. (Not Warranted)
22660 Feb. 25, 1977	Bankers			S.C. Trust Of	<i>Inc.</i> Poinsett Home Bldg. <i>a fm.</i>	1390	247	90,800	<i>in Pickens County</i> 8 lots, less part, also Prop Jmnty. see REM Bk. 1353 pg. 900
22706 Feb. 28, 1977	"			J.C. as 2d & Ex. Trust of	Jennings Road Land Co. <i>inc</i>	1390	428		Release lot 16 Jennings Place Sec 7
22649 Feb. 28, 1977	"			Trust of	Donald Bruce Stahl	1390	277	42,000	Lot 168 Cor. Old Orchard Lane + Coach Hill Dr., Coach Hills
22885 Mar. 1, 1977	"			as Executor J.C. Trust of	John Robert Davis	1390	505	7,725	Lots 8, 9, 10, 11, 12, 13, 14, 15 Jmnty. see REM Bk. 1329 pg. 599
22997 Mar. 1, 1977	"			Trust of	John F. Acker, Jr.	1390	615		Release him by Judgment Rec. #76-5752
23103 Mar. 2, 1977	"			Trust of J.C.	Wisconsin Wires, Inc.	1390	668	419,000	Pl. Sects 3 & 4 = 17.61 ac. cor. U.S. Hwy. 25 (Poinsett Hwy.) + S.C. Hwy #13 (Old Bunkum Rd.) Pl. mtr. H.
"	"			" "	" "	1390	667		
"	"			" "	" "	1390	667		
23103 Mar. 2, 1977	"			Trust of J.C.	Wisconsin Wires, Inc.	1390	673	331,113	Pl. Sect 2 = 17.61 ac. cor. U.S. Hwy. 25 (Poinsett Hwy.) J.C. #13 (Old Bunkum Rd.) Pl. mtr. H.
"	"			" "	" "	1390	675		
"	"			" "	" "	1390	675		
22854 Mar. 1, 1977	"			" "	Oak, Inc.	1051	845		Jmnty. see REM Bk. 1332 pg. 657 Release lot 6 Pine Brook Jmnty.
22867 Mar. 1, 1977	"	<i>Cancelled</i> <i>Donna S. Jantzen</i>	4-12-88	NA #	43832 84 Bk 107-1209 1st	1051	947		Real Prop. Agre. 77-2024
23176 Mar. 3, 1977	"			" "	Wisconsin Wires Inc. Lynch, P.A.	✓	✓	✓	fixtures - Hwy. 25, (Poinsett Hwy.) 77-2027
23285 Mar. 4, 1977	"			" "	Piedmont Orthopaedic	✓	✓	✓	fixtures - Grove Rd. Village, Sec 3 Shulls Cr.
23297 Mar. 4, 1977	"			Trust	Kennelle Taylor	1390	885	10,801	Lot 21 Child Ave. Judson Mills

INDIRECT or MORTGAGEE Index to Real Estate Mortgages — Greenville County, S. C.

REG. U. S. PAT. OFFICE *Chas McCott* County Indexes Since 1888
An Identifying Trade Mark

 Open at Proper Tab according to First Letter or Letters of Name and refer to Buff Sub-Index sheet for page reference.


COTT FAMILY NAME INDEX No. 75 © 1949
MADE BY THE COTT INDEX COMPANY, COLUMBUS, OHIO
SOLD BY WALKER, EVANS & COGSWELL CO., CHARLESTON, S.C.

(11)

FILE NUMBER DATE OF RECORD	MORTGAGEES FAMILY NAMES	GIVEN NAMES ABCDEFGHIJ	GIVEN NAMES JKLMNO	GIVEN NAMES PQRSTUVWXYZ	MORTGAGORS	BOOK	PAGE	Amount	BRIEF DESCRIPTION, LOCATION, ETC. (Not Warranted)
23308 Mar. 4 1977	Bankers			S. C. N. A. Trust Of	<i>John W. Brady, III</i>	1390	895	.00	Lot 19 Hampton ave.
23409 May 7 1977	"	<i>Cancelled</i> <i>Dannie S. Sankersley</i>		6-22-90 # 30597 & Bl. 119-1358	<i>Donald O Chamberlain</i>	1052	227	10,000	Real Property Agree
23557 Mar 8 1977	"	<i>Cancelled</i> <i>Dannie S. Sankersley</i>		5-11-77-# 30596	<i>Samy Don Bai</i>	1052	227		Real Property Agree
23924 Mar. 11 1977	"	<i>Cancelled</i> <i>Dannie S. Sankersley</i>		4-2-81 # 27736	<i>John C. Sumner</i>	1052	555		Real Property Agree
23952 Mar. 14 1977	"			" "	<i>Dak. Inc.</i>	1052	507		see mtg. see Rem Bl. 1332 pg. 657 Release lot 107 Pine Branch Forest
24276 Mar. 15 1977	"			" "	<i>Dennis A. Valentine</i>	1391	627	9,091	also 1/2 acre ingress + egress Lot Private Rd. (cul-de-sac)
24307 Mar. 15 1977	"	as Executor + 21.		Trust of S.C. I-95 Properties		1391	659	15,000	side of small buid. near St. 64.8 acs. I-95 on either
24564 Mar. 17 1977	"			Trust of S.C. y. B. Developers, Inc.		1391	915		see mtg. see Rem Bl. 1357 pg. 569 Release lot 54 Swanton Woods Sec 7
24565 Mar. 17 1977	"			Trust Sill Builders + Developers, Inc.		1391	917		see mtg. see Rem Bl. 1306 pg. 685 Release Lots 39 + 40 Pinetree
24499 Mar. 17 1977	"	<i>Cancelled</i> <i>Dannie S. Sankersley</i>		9-13-83 # 8602 N.A. S + Bl. 82-592	<i>Joseph R. Wood</i>	1052	912		Real Prop. Agree.
24879 Mar. 21 1977	"			Trust of S.C. as Tr. + Ex.	<i>Devinger Road Land Co.</i>	1392	108		Release Lot 43 Devinger Place Sec 7 see mtg. see Rem Bl. 1353 pg. 555 + Bl. 1353 pg. 900
24980 Mar. 22 1977	"			Trust of S.C. as Tr. + Ex.	<i>Devinger Road Land Co.</i>	1392	205		see mtg. see Bl. 1353 pages 555 + 900 Release lot 47 Devinger Place Sec 7
24983 Mar. 22 1977	"			Trust of S.C. as Tr. + Ex.	<i>Devinger Road Land Co.</i>	1392	208		see mtg. see Rem Bl. 1353 pg. 900 Release lot 21 Devinger Place Sec 7
25150 Mar. 23 1977	"			Trust of S.C.	<i>Bobby F. Banker, et al</i>	Re. Record	1392	311	see mtg. see Rem Bl. 1342 pg. 660 Assigned to Aiken - Apur. Inc.
25150 Mar. 23 1977	"			Trust of S.C.	<i>Bobby F. Banker, et al</i>	Re. Record	1392	312	see mtg. see Rem Bl. 1342 pg. 660 Assigned to Fed. Nat'l Mtg. Assn.

INDIRECT or MORTGAGEE Index to Real Estate Mortgages — Greenville County, S. C.

REG. U. S. PAT. OFFICE *Chas. McCall* County Indexes Since 1888 An Identifying Trade Mark

 Open at Proper Tab according to First Letter or Letters of Name and refer to Buff Sub-Index sheet for page reference.

COTT FAMILY NAME INDEX No. 75 © 1949
MADE BY THE COTT INDEX COMPANY, COLUMBUS, OHIO
SOLD BY WALKER, EVANS & COGSWELL CO., CHARLESTON, S.C.

FILE NUMBER DATE OF RECORD	MORTGAGEES FAMILY NAMES	GIVEN NAMES ABCDEFGHIJ	GIVEN NAMES JKLMNO	GIVEN NAMES PQRSTUVWXYZ	MORTGAGORS	BOOK	PAGE	Amount	BRIEF DESCRIPTION, LOCATION, ETC. (Not Warranted)
25109 Mar. 23, 1977	Bankers			Trust of S.L. Oak, Inc. S.C. N. A.	Oak, Inc. et al	Deed Bk. 1053	258	.00	Jointly au Rem Bk. 1332 pg. 657 Release lat 124 Pine Brook Forest Shelstone Sub H. Am
25410 Mar. 25, 1977	"			Trust of William D. Gainer, Jr. as Tr. & Ex.	William D. Gainer, Jr.	1392	565	5,820	Lat 24 = 4.7 ac. Lawrence me.
25342 Mar. 25, 1977	"			Trust of S.L. Devergen Road Land Co. Inc. N.A.	Devergen Road Land Co. Inc.	1392	534	.00	Jointly au Rem Bk. 1353 pg. 900 Release lat 62 Devergen Place Sub 6 School Rd. Mical St.
25438 Mar. 28, 1977	"			Trust of S.C. Billy J. Farris N.A.	Billy J. Farris et al	1392	586	10,200	Lat = 1.77 ac. Old ansel Richardson Ch. Fairview St.
25515 Mar. 28, 1977	"			Trust of S.C. Ronald L. Moore N.A.	Ronald L. Moore	1392	662	10,000	Tract = 7.71 ac.
25723 Mar. 29, 1977	"			Trust of S.L. Dan E. Bruce as Tr.	Dan E. Bruce	1392	951		Jointly au Rem Bk. 1331 pg. 717 Release lin by Judgment Rec 77-15
25723 Apr. 29, 1977	"			" " Harry L. Gardner, Jr. as Tr. & Ex.	Harry L. Gardner, Jr.	1392	952		Jointly au Rem Bk. 1326 pg. 81 Release lin by Judgment Rec 77-17
25846 Mar. 30, 1977	"			Trust of S.L. Devergen Road Land Co. Inc.	Devergen Road Land Co. Inc.	1392	999		Jointly au Rem Bk. 1353 pg. 555 & 900 Release lat 48 Devergen Place Sub 7
25604 Mar. 29, 1977	"			Trust of S.C. Oak, Inc.	Oak, Inc.	Deed Bk. 1053	511		Jointly au Rem Bk. 1332 pg. 657 Release lat 29 Pine Brook Forest
25767 Mar. 30, 1977	"			Trust of Joyce M. Bomar, et al	Joyce M. Bomar, et al	1392	975	4,741	Devergen miller Village, Sec. 4 Lat 60 (# 34 Doyle me.)
26044 Mar. 31, 1977	"			Trust of S.C. Michael Vandenberg	Michael Vandenberg	1393	211	15,000	Kirkwood Sub, Devergen Sub Lat 134 & H. lat 15
26355 Apr. 4, 1977	"			Trust of S.C. Patry S. Waddell	Patry S. Waddell	1393	624	1,500	H. lat 5 Cock Hill
26361 Apr. 7, 1977	"			Trust of S.C. Sam D. Southard, et al as Tr. & Ex.	Sam D. Southard, et al	1393	621	39,700	Lat 198 Devergen Rd. Dr. Jointly au Rem Bk. 1353 pg. 555 & 900
26534 April 5, 1977	"			Trust of S.L. Devergen Road Land Co. Inc. as Tr. & Ex.	Devergen Road Land Co. Inc.	1393	906		Release lat 55 Devergen Place Rec 77
26534 April 5, 1977	"			Trust of S.L. Devergen Road Land Co. Inc.	Devergen Road Land Co. Inc.	1393	907		Jointly au Rem Bk. 1353 pg. 555 & 900 Release lat 44 Devergen Place Rec. 77
26340 April 4, 1977	"			Trust of S.L. Builders & Developers, Inc.	Builders & Developers, Inc.	1053	987		Jointly au Rem Bk. 1306 pg. 685 Release lat 37 Pinetree Dr.ville

INDIRECT or MORTGAGEE Index to Real Estate Mortgages — Greenville County, S. C.

REG. U. S. PAT. OFFICE *Chas. M. Cotts* County Indexes Since 1888 An Identifying Trade Mark

Open at Proper Tab according to First Letter or Letters of Name and refer to Buff Sub-Index sheet for page reference.

COTT FAMILY NAME INDEX No. 75 © 1949
MADE BY THE COTT INDEX COMPANY, COLUMBUS, OHIO
SOLD BY WALKER, EVANS & COGSWELL CO., CHARLESTON, S.C.

(JT)

FILE NUMBER	MORTGAGEES	GIVEN NAMES	GIVEN NAMES	GIVEN NAMES	MORTGAGORS	BOOK	PAGE	Amount	BRIEF DESCRIPTION, LOCATION, ETC.
DATE OF RECORD	FAMILY NAMES	ABCDEFGHIJ	IJKLMNOP	QRSTUVWXYZ					(Not Warranted)
26701 Apr. 7, 1977	Bankers				Trust			.40	Sec. E
26568 April 5, 1977	"				"	1392	993	7,727	Lot 9 Washington Hgts
26802 Apr. 7, 1977	"				" N.A. Oak, Inc.	Deed Bk.			Jay mtg. see REM Bk. 1332 pg. 657
27045 Apr. 8, 1977	"				Trust of S.C. W.A. Austin, et al	1054	106		Release Lot 25 Pine Brook Forest
26859 Apr. 7, 1977	"				Trust of S.C. W.A. Austin, et al	1394	19	50,879	Forest Hills
	"				Trust of S.C. W.A. Austin, et al				Lot 13 Bridgwood ave.
	"				Trust of S.C. W.A. Austin, et al				Jay mtg. see REM Bk. 1357 pg. 569
	"				Trust of S.C. W.A. Austin, et al				Release Lot 55 Jarrett Wood Ave 7
26915 Apr. 8, 1977	"				"	1394	260		Satisfied & Release of mtg. & assignment of lease & agreement for release bk 769 pg. 334 + mtg. REM bk 989 pg. 113
27170 Apr. 11, 1977	"				Trust Leonard Campbell	1054	317		Highland, Greenville S.C.
27135 Apr. 11, 1977	"				Trust of S.C. Charles Hollingsworth	1394	130	10,000	Lot 24 Texas ave.
27284 Apr. 12, 1977	"				Trust of S.C. Charles Hollingsworth	1394	305	3,526	Chick, Spg. 20.
27547 Apr. 14, 1977	"				Trust of S.C. Oak, Inc.	Deed Bk.			Lot, Field School Rd.
27801 Apr. 18, 1977	"				"	1054	439		Jay mtg. see REM Bk. 1332 pg. 657
28127 Apr. 20, 1977	"				"	1054	488		Release Lot 118 Pine Brook Forest
27968 Apr. 19, 1977	"				"	1054	488		Jay mtg. see REM Bk. 1332 pg. 657
28435 Apr. 22, 1977	"				"	1394	619		Release Lot 137 Pine Brook Forest
28607 Apr. 25, 1977	"				"	1394	619		Jay mtg. see REM Bk. 1314 pg. 763
	"				"				Third Extension of note & mtg. 77-3511
	"				"				fixtures - I 85 at 385
	"				Trust of S.C. William Jerry Bowman	1395	121	41,400	Lot 177 "Coach Hills"
	"				"				77-3553
	"				"				fixtures - White Horse Rd.
	"				Trust of S.C. Deming Road Land Co.	1395	405		Jay mtg. see REM Bk. 1353 pg. 555
	"				Trust of S.C. L.W. Fowler, et al	1395	458	21,000	Release Lot 61 Deming Plaza Dec. 6
	"				"				Lot, Monroe Dr., Austin S.C.

INDIRECT or MORTGAGEE Index to Real Estate Mortgages — Greenville County, S. C.

REG. U. S. PAT. OFFICE *Chas McCott* County Indexes Since 1888 An Identifying Trade Mark

Open at Proper Tab according to First Letter or Letters of Name and refer to Buff Sub-Index sheet for page reference.

COTT FAMILY NAME INDEX No. 75 © 1949
MADE BY THE COTT INDEX COMPANY, COLUMBUS, OHIO
SOLD BY WALKER, EVANS & COGSWELL CO., CHARLESTON, S.C.

FILE NUMBER	MORTGAGEES FAMILY NAMES	GIVEN NAMES ABCDEFGHIJ	GIVEN NAMES JKLMNO	GIVEN NAMES PQRSTUVWXYZ	MORTGAGORS	BOOK	PAGE	Amount	BRIEF DESCRIPTION, LOCATION, ETC. (Not Warranted)
28502	Bankers			S.C. WA	Trust of Oak, Inc.	Deed Bk.			See mtg. see REM Bk. 1332 pg. 657 Release lot 28 Pine Brook Forest
Apr. 22, 1977 28375	"	<i>Annexed</i> <i>Dannie S. Lankford</i> <i>1976</i>	7-1-81	# 63	Set BK 74-924	Deed Bk.	1055 185		Real Property Agreement
Apr. 22, 1977 28376	"		11-12-73	# 22710	Set BK 146-730 Walter M. Putman	Deed Bk.	1055 208		Real Property Agreement
Apr. 22, 1977 28770	"				Connie Mack Bridges	Deed Bk.	1055 209		Real Property Agreement
Apr. 26, 1977 28773	"				Trust of S.C. Jacky R. Howell	1395	593	8,736	Lot 5 Mac Dr. Grand View 291 Paramount Road
Apr. 26, 1977 28715	"				Trust of S.C. Lawrence E. McNeil	1395	622	25,000	Lot 16 & 17 Lot 15 S.C. Hwy.
Apr. 25, 1977 29022	"				Oak, Inc.	Deed Bk.	1055 299		See mtg. see REM Bk. 1332 pg. 637 Release lot 27 Pine Brook Forest
Apr. 27, 1977 29290	"				R. M. Cairne	1395	347	89,749	Lot Juncos St.
Apr. 29, 1977 29172	"				by B Developer	1396	205		See mtg. see REM Bk. 1357 pg. 569 Release lot 57 Juncos woods Dec 7
Apr. 28, 1977 29610	"				Builders & Developers, Inc.	Deed Bk.	1055 552		See mtg. see REM Bk. 1306 pg. 685 Release lot 38 Pine Tree & Birch
May 2, 1977	"				Trust of S.C. Juncos Road Land Co.	1396	407		Release lots 53 & 54 Juncos Place see 6 - for mtg. see REM Bk. 1353 pg. 555 & Bk. 1353 pg. 900
29110	"				" " " " " "	1396	407		
Apr. 21, 1977 29545	"	<i>Annexed</i> <i>Dannie S. Lankford</i> <i>1976</i>	10-5-77	N.A. # 10736	Set BK 51-793	Deed Bk.	1000 600		Real Property Agreement
Apr. 21, 1977 29751	"				Trust of S.C. Darryl W. Gibson	Deed Bk.	1000 701		See mtg. see REM Bk. 1303 pg. 657 Release lot 201 S. Pine Brook Forest
May 3, 1977 29127	"				Oak, Inc.	1396	577		See mtg. see REM Bk. 1305 pg. 456 Assignment to Fed. Nat'l Mtg. Assoc.
May 3, 1977 29731	"				Donald L. Reeder, et al	1396	578		See mtg. see REM Bk. 1263 pg. 100 Assign to Fed. Nat'l Mtg. Assoc.
May 3, 1977	"				Matthew Justice K. Arnegay	1396	579		See mtg. see REM Bk. 1258 pg. 793 Assign to Fed. Nat'l Mtg. Assoc.

INDIRECT or MORTGAGEE Index to Real Estate Mortgages — Greenville County, S. C.

REG. U. S. PAT. OFFICE *Chas. McCall* County Indexes Since 1888 An Identifying Trade Mark

Open at Proper Tab according to First Letter or Letters of Name and refer to Buff Sub-Index sheet for page reference.

COTT FAMILY NAME INDEX No. 75 © 1949
MADE BY THE COTT INDEX COMPANY, COLUMBUS, OHIO
SOLD BY WALKER, EVANS & COGSWELL CO., CHARLESTON, S.C.

(VK)

FILE NUMBER DATE OF RECORD	MORTGAGEES FAMILY NAMES	GIVEN NAMES ABCDEFGH	GIVEN NAMES IJKLMNO	GIVEN NAMES PQRSTUVWXYZ	MORTGAGORS	BOOK	PAGE	Amount	BRIEF DESCRIPTION, LOCATION, ETC. (Not Warranted)
29734 May 3 1977	Bankers			S. C. Trust Of	Samuel B. Neely, et al	1396	570		For mtg. see REM Bk. 1358 pg. 579 Assign. to Fed. Nat'l Mtg. Assn.
29734 May 3 1977	"			" "	Jay J. Neerig, et al	1396	581		For mtg. see REM Bk. 1357 pg. 100 Assign. to Fed. Nat'l Mtg. Assn.
29734 May 3 1977	"			" "	Milton Thomas Walker, et al	1396	582		For mtg. see REM Bk. 1362 pg. 133 Assign. to Fed. Nat'l Mtg. Assn.
29734 May 3 1977	"			" "	James E. Williamson, et al	1396	583		For mtg. see REM Bk. 1359 pg. 423 Assign. to Fed. Nat'l Mtg. Assn.
29504 May 3 1977	"	<i>Cancelled</i> <i>Dennis S. Lankersley</i> <i>REMIC</i>	4-5-82 #	22273	10. A. B. et al	76-1447	Dead Bk.		
29874 May 4 1977	"			as ex. & executor	Elmore J. Bailey, et al	1055	801		Real Property Agree. Sec. 7 for mtg. see REM Bk. 1353 pg. 900
29794 May 4 1977	"			Trust of S.C. N.A.	Deverger Rd. Land Co. Inc.	1396	701		Release lot 20 Deverger Place for mtg. see REM Bk. 1355 pg. 519
29830 May 4 1977	"			Trust of S.C.	Southland Properties, et al	1396	706		Release lot 124 Cashulla Ch. Home #.
30175 May 4 1977	"			Trust	Johnnie Bradford	1396	624	2,212	6.10 ac. Standing Springs 77-4230
30186 May 6 1977	"			Trust of S.C. as ex. & ex.	T. J. Benston				fixtures - Old Bleachery Rd For mtg. see REM Bk. 1353 pg. 900
30113 May 6 1977	"			Trust of S.C.	Deverger Road Land Co.	1396	923		Release lot 60 Deverger Place Sec. 6 mildair est.
30153 May 6 1977	"			Trust of S.C. as executor & ex.	Agnes J. Baling a partner.	1396	850	17,500	Lot 7 Burgundy Dr., REM Bk. 1353 pg. 900
29932 May 6 1977	"	<i>Cancelled</i> <i>Dennis S. Lankersley</i> <i>REMIC</i>	1-19-81 #	20774	11-A. et al	72-1968	Dead Bk.		Subordination. For mtg. see
30227 May 5 1977	"			Trust of S.C. N.A.	Alvin H. Campbell, et al	1056	11		Real Prop. Agree. mill est. sec. II
30335 May 9 1977	"			Trust of S.C.	Gerald R. Blair	1396	955	47,650	Lot 65 Kirkwood Ct., Old Kirkwood N.Y.C.
30362 May 9 1977	"			" "	Bonnie Lusk Lutman	1397	80	13,353	Lot 38 Chelsea Cr.
May 9 1977	"			" "	George N. Smith, Jr. et al	1056	247		Real Prop. Agree.

INDIRECT or MORTGAGEE Index to Real Estate Mortgages — Greenville County, S. C.

REG. U. S. PAT. OFFICE *Chas. McClellan* County Indexes Since 1888 An Identifying Trade Mark

Open at Proper Tab according to First Letter or Letters of Name and refer to Buff Sub-Index sheet for page reference.

COTT FAMILY NAME INDEX No. 75 © 1949
MADE BY THE COTT INDEX COMPANY, COLUMBUS, OHIO
SOLD BY WALKER, EVANS & COGSWELL CO., CHARLESTON, S.C.

FILE NUMBER DATE OF RECORD	MORTGAGEES FAMILY NAMES	GIVEN NAMES ABCDEFGH	GIVEN NAMES IJKLMNO	GIVEN NAMES PQRSTUVWXYZ	MORTGAGORS	BOOK	PAGE	Amount	BRIEF DESCRIPTION, LOCATION, ETC. (Not Warranted)
30366 May 9, 1917	Bankers			a N.G. 200. Trust, Co.	Reproco, Inc.	Deed Bk 1056	274		Release of mty. & assign. of lease & agree. see Deed Bk 833 pg. 496 for mty. see bk 1017 pg. 589
30568 May 11, 1917	"	8-12-77	<i>Cancelled</i> <i>Bonnie S. Sanderday</i>	S.C. N.G. #4818	Trust of Jimmy C. Dixon et al	Deed Bk 1056	435		Real Property Deed for mty. see Rem Bk. 1295 pg. 124 Release 1.82 Acre Harrison Bridge Rd.
30866 May 13, 1977	"			Trust of J. J. Liguors, Inc.		1397	559		for mty. see Rem Bk. 1352 pg. 651 Release lot 38 Pine Bluff forest
30667 May 12, 1917	"			Trust of S.C. Oak, Inc.		1056	456		
30812 May 13, 1917	"	<i>Cancelled</i> <i>Bonnie S. Sanderday</i>	9-10-86 #102630		Walter E. Callaham et al	Deed Bk 1056	625		Real Property Deed for mty. see Rem Bk. 1253 pg. 900 Release lot 31 Devergen Place No 1
31109 May 16, 1977	"			Trust of J. L. Devergen Road Land Co.		1397	745		for mty. see Rem Bk. 1253 pg. 900 Release lot 31 Devergen Place No 1
31210 May 17, 1977	"			Trust of J. L. Devergen Road Land Co.		1397	704		for mty. see Rem Bk. 1253 pg. 900 Release lot 31 Devergen Place No 1
31042 May 16, 1917	"	<i>Cancelled</i> <i>Bonnie S. Sanderday</i>	6-6-78 #366330		Southland Properties, Inc. et al	Deed Bk 1056	685		Real Property Deed for mty. see Rem Bk. 1253 pg. 900 Release lot 31 Devergen Place No 1
31236 May 8, 1977	"			Trust of J. L. Devergen Road Land Co.		1397	915		for mty. see Rem Bk. 1353 pg. 555-900 Release lot 49 Devergen Place No 7
31411 May 8, 1977	"			Trust of J. L. Devergen Road Land Co.		1398	34		
31635 May 20, 1917	"			Trust of S.C. George S. Rouse		1398	191		35.22 acs. Long Shoals Rd.
31708 May 20, 1977	"			Trust of J. L. Devergen Road Land Co.		1398	226		for mty. see Rem Bk. 1353 pg. 555-900 Release lot 49 Devergen Place No 7
31728 May 20, 1977	"			Trust of S.C. Jennie V. Acker		1398	288		for mty. see Rem Bk. 1353 pg. 555-900 Release lot 49 Devergen Place No 7
31764 May 29, 1977	"			Trust of S.C. Earlene M. Collins		1398	288		for mty. see Rem Bk. 1353 pg. 555-900 Release lot 49 Devergen Place No 7
				Trust of S.C. Joseph E. Major, Jr.		1398	288		for mty. see Rem Bk. 1353 pg. 555-900 Release lot 49 Devergen Place No 7

INDIRECT or MORTGAGEE Index to Real Estate Mortgages — Greenville County, S. C.

REG. U. S. PAT OFFICE *Chas McCulloch* County Indexes Since 1888 An Identifying Trade Mark

Open at Proper Tab according to First Letter or Letters of Name and refer to Buff Sub-Index sheet for page reference.


COTT FAMILY NAME INDEX No. 75 © 1949
MADE BY THE COTT INDEX COMPANY, COLUMBUS, OHIO
SOLD BY WALKER, EVANS & COGSWELL CO., CHARLESTON, S.C.

(4)

FILE NUMBER	MORTGAGEES	GIVEN NAMES	GIVEN NAMES	GIVEN NAMES	MORTGAGORS	BOOK	PAGE	Amount	BRIEF DESCRIPTION, LOCATION, ETC.
DATE OF RECORD	FAMILY NAMES	ABCDEFGH	IJKLMNO	PQRSTUVWXYZ					(Not Warranted)
31484 May 19, 1977	Bankers	<i>Corrected</i> Dannie S. Lankensley RMC	7-9-82	W. A. #	647 2d BK. 77-946 et al Trust of S.C. Arthur J. Darjo	1056	881		Real Property 77-4861 Tailors fixtures - Rt 3, St Mark Rd.
31853 May 23, 1977	"				Robert M. Gloder, et al	✓	✓	✓	
31944 May 23, 1977	"				Trust B. J. Reeves	1398	502	7,000	Tracts = 5.0 acs. & 2.41 acs. also tracts = 1.59 acs. & 5.5 acs. white Pine Dr. cul. de. sac
"	"				" "	1398	502		
31952 May 23, 1977	"				Trust J.C. The CST Co, a Ltd. partn.	1398	514	70,000	Lot 3 old mill rd.
32098 May 24, 1977	"				Trust of S.C. Devinger Road Land Co.	1398	692		Mtg. on Rem. Bk. 1353 pg. 900 Release lot 17 Devinger Place No 7
31821 May 23, 1977	"	<i>Corrected</i> Dannie S. Lankensley RMC	6-2-86	W. A. #	4017 2d BK. 95-83 Trust of S.C. Estelle Brown et al	1057	133		Real Property Agree.
32351 May 25, 1977	"				Trust L. D. ...	1017	721	50,000	2.15 acs. 4.31 acs.
32429 May 26, 1977	"				Trust of S.C. George Petusky, Jr.	1398	909	7,726	Owner Esty. Sec. 2 Lot 404 Lumber Rd.
32388 May 26, 1977	"				Trust of S.C. Piedmont Orthopaedic Clinic	1398	900		For mtg. on Rem. Bk. 1362 pg. 294 Mtg. assigned to Liberty Life Ins. Co.
32183 May 25, 1977	"				Trust of S.C. Oak, Inc.	1057	234		For mtg. on Rem. Bk. 1352 pg. 657 Release lot 123 Pine Brook Court No 7. For mtg. on Rem. Bk. 1353 pg. 555 & 900
32498 May 27, 1977	"				Trust of S.C. Devinger Road Land Co.	1399	192		Release lots 194 & 2 Devinger Place also R/W W. S. Hwy. 29
32507 May 27, 1977	"				Trust of S.C. The Belmont Corp. of N.A.	1399	49	65,000	2 tracts = 7.44 acs. & 6.24 acs.
32810 May 31, 1977	"				Trust of S.C. George A. Brady	1399	420	22,000	Clelland Forest Lot 178 Knallerwood Lane
32986 May 31, 1977	"				" " W. Robert Wade et al	1399	426	12,936	19 Lots "Donaldson Hgts" Forest, Sec. 2
33346 Jun. 2, 1977	"				Trust of S.C. Brian N. McClelland	1399	891	40,800	Lot 32 Randy Dr. Edwards

INDIRECT or MORTGAGEE Index to Real Estate Mortgages — Greenville County, S. C.

REG. U. S. PAT. OFFICE *Chas. McCott* County Indexes Since 1888 An Identifying Trade Mark

 Open at Proper Tab according to First Letter or Letters of Name and refer to Buff Sub-Index sheet for page reference.

COTT FAMILY NAME INDEX No. 75 © 1949
MADE BY THE COTT INDEX COMPANY, COLUMBUS, OHIO
SOLD BY WALKER, EVANS & COGSWELL CO., CHARLESTON, S. C.

FILE NUMBER DATE OF RECORD	MORTGAGEES FAMILY NAMES	GIVEN NAMES ABCDEFGHIJ	GIVEN NAMES JKLMNO	GIVEN NAMES PQRSTUVWXYZ	MORTGAGORS	BOOK	PAGE	Amount	BRIEF DESCRIPTION, LOCATION, ETC. (Not Warranted)
33367 June 2, 1977	Banham			as 1st by. Trust of S.C. <i>Severgn</i> Real Land Co.		1399	917		In mtg. see REm bk 1353 pg 555 & 900 Release lot 18 <i>Severgn</i> Plan No 7
33405 Jun. 3, 1977	Banham			Trust John L. <i>Hinds, et al</i>		1399	975	9,500	201 <i>Finchwood</i> Way, <i>Stally</i> See <i>Plant.</i> Lot 63 Cor. <i>Honey</i> Ham Dr.
33309 June 2, 1977	"			S.C. Trust of <i>Jak, Inc.</i>		Deed Bk.			In mtg. see REm bk 1332 pg 657 Release lot 15 <i>Pine</i> Brook Farm.
33461 June 3, 1977	"	<i>Cancelled</i> <i>Dannie S. Tankersley</i> <i>REMC</i>	11-9-81	<i>P.C. Nat. Bk</i> 75-1254		1057	906		
33860 Jun. 8, 1977	"		2-11-84	Trust of <i>W.D. Reynolds, et al</i>		1058	12		Real Property Agree. 77-5350 <i>Green</i> fixtures - Rt. 3, <i>Gap</i> Park Rd.
34260 June 14, 1977	"			Tr. of S.C. <i>Ronald D. Ponce</i>		✓	✓	✓	
33845 June 8, 1977	"			Trust of S.C. <i>Chas. H. Patterson, et al</i>		1401	716	37,959	Lot 31 <i>mountain</i> <i>road</i> In mtg. see REm bk 1354 pg 651 Release lot 63 <i>Pine</i> Brook Farm
34308 June 13, 1977	"			Trust of S.C. <i>Oak, Inc.</i>		1058	111		In mtg. see REm Book 1357 pg 569 Release lot 52 <i>Jarvis</i> Woods Sec 7
34025 June 9, 1977	"			Trust of S.C. <i>Y B Developers, Inc.</i>		1400	892		
34146 June 10, 1977	"	<i>Cancelled</i> <i>Dannie S. Tankersley</i> <i>REMC</i>	9-30-80	Trust of S.C. <i>Albert B. Abramson</i>		1058	612		Real Property Agree.
34141 June 10, 1977	"	<i>Cancelled</i> <i>Dannie S. Tankersley</i> <i>REMC</i>	7-13-82	# 10007 Lot BK 71-1919		1058	341		Real Property Agree.
34611 June 14, 1977	"	<i>Cancelled</i> <i>Dannie S. Tankersley</i> <i>REMC</i>		Trust of S.C. <i>Simon J. Baston</i>		1058	343		Real Property Agree.
34612 June 14, 1977	"	<i>Cancelled</i> <i>Dannie S. Tankersley</i> <i>REMC</i>		Trust of S.C. <i>George W. Martin</i>		1058	343		In mtg. see REm Bk 1354 pg 230 Release lot 57 <i>Super</i> Road See REm Bk 1354 pg 653 Modification Agreement - In mtg. e. bk
34754 June 15, 1977	"			Trust of S.C. <i>Tealco, Inc.</i>		1401	23	30,000	Trust = <i>...</i> <i>Bank</i> In mtg. see REm Book 1354 pg 653 Release lot by Judgment lot 17-2159
34392 June 13, 1977	"	<i>Cancelled</i> <i>Dannie S. Tankersley</i> <i>REMC</i>		Trust of S.C. <i>Elizabeth F. Whitney</i>		1401	25		In mtg. see REm Bk 1292 pg 41 Release lot 6 <i>Pandora</i> 2-
				Trust of S.C. <i>David M. Crestwood</i>		1401	62		
				Trust of S.C. <i>Bobby F. Banks et al</i>		1401	167		
				Trust of S.C. <i>B. F. Reeves</i>		1058	375		

INDIRECT or MORTGAGEE Index to Real Estate Mortgages — Greenville County, S. C.

REG. U. S. PAT OFFICE *Chas. McCott* County Indexes Since 1888 An Identifying Trade Mark

Open at Proper Tab according to First Letter or Letters of Name and refer to Buff Sub-Index sheet for page reference.

COTT FAMILY NAME INDEX No. 75 © 1949
MADE BY THE COTT INDEX COMPANY, COLUMBUS, OHIO
SOLD BY WALKER, EVANS & COGSWELL CO., CHARLESTON, S.C.

(MM)

FILE NUMBER DATE OF RECORD	MORTGAGEES FAMILY NAMES	GIVEN NAMES ABCDEFGH	GIVEN NAMES IJKLMNO	GIVEN NAMES PQRSTUVWXYZ	MORTGAGORS	BOOK	PAGE	Amount	BRIEF DESCRIPTION, LOCATION, ETC. (Not Warranted)
34912 June 16, 1977	Bankers			as Tr. & Ex. S. C. Trust of	Severus Reed Land Co.	1401	358	}	Release lot 50 Severus Reed Sec 7 for mtg. see Rem Book 1353 pg. 555 + pg. 900
" "	"			"	"	1401	358		
35275 June 20, 1977	"			S. C. N.A. Trust of	Piedmont Land Co. Inc.	1401	674	}	Release lot Wauhatchee Court Chick Appn. Co. for mtg. see Rem Bk. 1345 pg. 988
" "	"			"	"	1401	674		
35412 June 21, 1977	"			S. C. Trust of	Gregg S. Manson	1401	763	6,000	Dr. Ext. Brookforest Lot 62 & Pt. lot 63 altacrest
34791 June 16, 1977	"			Trust of	Dak. Inc.	Deed Bk. 1058	722		for mtg. see Rem. Bk. 1332 pg. 657
35506 June 22, 1977	"			N.A. Trust of S.C.	Dannell C. Brown	conced. mtg. 1401	886	12,800	Release Lot 5 Pine Brook Court
" "	"			" "	" " "	conced. mtg. 1401	886		conced. mtg. for orig. see R.E.M. Bk. 1346 pg. 385. Lot 71 Pt. lot 6
" "	"			" "	" " "	conced. mtg. 1401	886		W. Hillcrest Dr. (Finley St.) Highland Terrace
35829 June 24, 1977	"			" "	Southland Properties Inc.	1402	220		for mtg. see Rem Bk. 1354 pg. 198
35290 June 21, 1977	"	(Parmerly Peoples Nat'l Bank)		" "	Inc. Deed Bk.	1058	955		Release lot 121 Coach Hills for mtg. see Rem Bk. 1258 pg. 21
35778 June 24, 1977	"			Trust of S.C.	Threat - Maxwell Entpr.	1058	955		Release Lot 82 Mt. Vernon Est. mountainbrook
35877 June 24, 1977	"			Trust of S.C.	Mitchell L. Allen, Inc.	1402	128	36,000	Lot 82 Dulle - Pellam Rd. 1 Legrand Blvd. Sherwood Forest
35574 June 22, 1977	"			Trust of S.C.	Fred L. Finley	1402	195	9,043	Lot 170 Cor. Nottingham Rd.
36129 June 28, 1977	"			Trust of S.C.	Builder & Developer Inc.	Deed Bk. 1059	83		for mtg. see Rem Bk. 1306 pg. 685
36129 June 28, 1977	"			N.A. Trust of S.C.	Southland Properties Inc.	1402	478		Release lot 34 Pine Cree Bluff for mtg. see Rem Bk. 1360 pg. 627
36129 June 28, 1977	"			Trust of S.C.	Southland Properties	1402	479		Release lot 81 mountainbrook for mtg. see Rem Bk. 1360 pg. 627
									Release lot 1 mountainbrook

INDIRECT or MORTGAGEE Index to Real Estate Mortgages — Greenville County, S. C.

REG. U. S. PAT OFFICE *Chester McCott* County Indexes Since 1888 An Identifying Trade Mark

Open at Proper Tab according to First Letter or Letters of Name and refer to Buff Sub-Index sheet for page reference.

COTT FAMILY NAME INDEX No. 75 © 1949
MADE BY THE COTT INDEX COMPANY, COLUMBUS, OHIO
SOLD BY WALKER, EVANS & COGSWELL CO., CHARLESTON, S.C.

FILE NUMBER DATE OF RECORD	MORTGAGEES FAMILY NAMES	GIVEN NAMES ABCDEFGHIJ	GIVEN NAMES JKLMNO	GIVEN NAMES PQRSTUVWXYZ	MORTGAGORS	BOOK	PAGE	Amount	BRIEF DESCRIPTION, LOCATION, ETC. (Not Warranted)
36167 Jan. 28, 1977	Bankers			S. G. Trust Of	<i>Inc</i> Southland Properties	1402	481		Family. Sec 284 St. 1360 Pg. 627 Release lot 82 Mountainbrook
36123 Jan. 28, 1977	"			as Executor of	Dewinger Rd. Land Co.	1402	485		Release lot 6 sec. 7 Dewinger Place Family. Sec 284 St. 1353 Pg. 555 & St. 1353 Pg. 900
"	"			" "	" " " "	1402	495		
35922 June 27, 1977	"	<i>Cancelled</i> Donnie S. Underhill KMC	7-6-82	S.C. N.A. #377	Trust of Anita W. Miller <i>etal.</i>	1059	378		
36473 Jan. 30, 1977	"			Trust of S.C. David M. Beam, Jr.	David M. Beam, Jr.	1402	726	18,000	Tracts A1 D west Georgia
36470 Jan. 30, 1977	"			Trust of S.C. Harry B. Luthi	Harry B. Luthi	1402	786	55,000	Lot 20 North St.
36049 June 28, 1977	"	<i>Cancelled</i> Donnie S. Underhill KMC		S.C. N.A. 1-16-80 #22131	Trust of Garland R. Pearson <i>etal.</i>	1059	471		Real Property Agree 481 Lakeside Dr. North of
5 Jul. 1, 1977	"	<i>Cancelled</i> Donnie S. Underhill KMC	7-22-81	S.C. N.A. #1886	Trust of Clinton Stables, Inc. <i>etal.</i>	1402	817	281,100	51.37 ac. Seaboard Coast Line
36490 June 30, 1977	"	<i>Cancelled</i> Donnie S. Underhill KMC		S.C. N.A. #1886	Trust of St. Charles E. Young <i>etal.</i>	1059	678		Real Property Agree.
500 Jul. 6, 1977	"			Trust of S.C. Indcan Dev. Co.	Indcan Dev. Co. <i>etal.</i>	1403	271	42,000	9.51 ac. S.C. Hwy. 14
619 Jul. 7, 1977	"			Trust of S.C. Charles L. Campbell	Charles L. Campbell <i>etal.</i>	1403	404	14,000	Blk. O, Duille St. Lot 24 Texas ave. Highland,
310 Jul. 5, 1977	"	<i>Cancelled</i> Donnie S. Underhill KMC	10-9-78	S.C. N.A. #11216	Trust of S.C. H. B. Griffin <i>etal.</i>	1059	924		Real Property Agree.
309 Jul. 5, 1977	"	<i>Cancelled</i> Donnie S. Underhill KMC		"	Darwell P. Daines <i>etal.</i>	1059	925		Real Property Agree.
1004 July 11, 1977	"			as Ex. & Exor	Dewinger Road Land Co. <i>etal.</i>	1403	700		Family. Sec 284 St. 1353 Pg. 555 & 900 Release lot 1 Dewinger Place Sec 7
1083 Jul. 12, 1977	"			Trust of S.C. Willie J. Murphy <i>etal.</i>	Willie J. Murphy <i>etal.</i>	1403	732	5,756	Bridge C Bl. Lot 11 St. lot 2 Old Eastley
1468 Jul. 14, 1977	"			Trust of S.C. Charles Vernon Johnson	Charles Vernon Johnson	1403	975	10,579	St. lot 8, Summit Dr.

INDIRECT or MORTGAGEE Index to Real Estate Mortgages — Greenville County, S. C.

REG. U. S. PAT. OFFICE *Chas McCott* County Indexes Since 1888 An Identifying Trade Mark

Open at Proper Tab according to First Letter or Letters of Name and refer to Buff Sub-Index sheet for page reference.


COTT FAMILY NAME INDEX No. 75 © 1949
MADE BY THE COTT INDEX COMPANY, COLUMBUS, OHIO
SOLD BY WALKER, EVANS & COGSWELL CO., CHARLESTON, S.C.

(NN)

FILE NUMBER DATE OF RECORD	MORTGAGEES FAMILY NAMES	GIVEN NAMES ABCDEFGH	GIVEN NAMES IJKLMNO	GIVEN NAMES PQRSTUVWXYZ	MORTGAGORS	BOOK	PAGE	Amount	BRIEF DESCRIPTION, LOCATION, ETC. (Not Warranted)
1538 Jul. 15, 1977	Bankers			Of S. C. Trust Of	H. J. Warner, et al	1404	45	13,831	Lot 6 - E Greenbriar Dr.
1697 Jul. 15, 1977	"			" "	et al Brian H. McClelland	1404	159	40,800	Cancel. mtg. For orig. see R & M bk. 1347 p. 3891. Lot 32 Cuddy St. Edwards Forest, Sec. 2
"	"			" "	" "	1404	159		
1549 Jul. 15, 1977	"			" "	Samuel Mrs. Aurelia Kay	1404	53	9,919	80 Chestnut Hills No. 1 Lot 102 Fallstone St.
1332 July 13, 1977	"	Cancelled Dannie S. Tankersley RMC	10-29-82 #	10425 IVA	et al Michel Vandekerckhove	1060	502		Real Property Agreement
1725 Jul. 18, 1977	"			J.C. Trust of	Clyde A. Cook	1404	262	6,430	32 Lot 25 N. Suller St., N.
1826 Jul. 18, 1977	"			Trust	James E. Wright	1404	340	1,900	Lot, S.C. Hwy. 216
2056 July 19, 1977	"	Cancelled Dannie S. Tankersley RMC	8-15-88	J.C. #	William E. Dean, et al	1060	835		Real Prop. Agree.
2526 Jul. 22, 1977	"			Trust	Vernon Carl Ayers	1404	904	8,726	40 "Trinity Dr. Magnolia acres" Lot 3 Cor. Augusta St. + Lord St. Trinity Dr. R & M Bk. 1353 p. 900 Release Lot 36 Deacons Place For mtg. see R & M Bk. 1310 p. 809
2506 July 22, 1977	"			J.C. mtg. #	George Road Land Co.	1404	942		
2507 July 22, 1977	"			Trust of S.C.	Southland Properties, Inc.	1404	943		Release lot 187 Coach Hills 77-6925
2573 July 25, 1977	"			Trust of S.C.	W. H. Van Riper	✓	✓	✓	77-6926 Furniture - 910 Pendleton St.
2573 July 25, 1977	"			Trust of S.C.	W. H. Van Riper	✓	✓	✓	77-6926 Furniture - 1532 Laurina Rd. Forest Park, Austin P.
2651 Jul. 25, 1977	"			Trust of S.C.	Stanley Masters, et al	1405	61	10,000	80 Lot 45 Forest Park Dr.
2939 Jul. 27, 1977	"			N.A. Trust of S.C.	Norald Dean Burgess, Jr.	1405	283	15,000	00 Lot N. main st. Dante P.
2942 Jul. 27, 1977	"			Trust	Mildred Jeffcoat Marchbanks	1405	289	10,483	80 1.72 res. Lakeside Rd.

INDIRECT or MORTGAGEE Index to Real Estate Mortgages — Greenville County, S. C.

REG. U. S. PAT. OFFICE *Chas. McClellan* County Indexes Since 1888 An Identifying Trade Mark

 Open at Proper Tab according to First Letter or Letters of Name and refer to Buff Sub-Index sheet for page reference.

COTT FAMILY NAME INDEX No. 75 © 1949
MADE BY THE COTT INDEX COMPANY, COLUMBUS, OHIO
SOLD BY WALKER, EVANS & COGSWELL CO., CHARLESTON, S.C.

FILE NUMBER DATE OF RECORD	MORTGAGEES FAMILY NAMES	GIVEN NAMES ABCDEFGHIJ	GIVEN NAMES JKLMNO	GIVEN NAMES PQRSTUVWXYZ	MORTGAGORS	BOOK	PAGE	Amount	BRIEF DESCRIPTION, LOCATION, ETC. (Not Warranted)
2918 July 27, 1977	Bankers			S. C. Trust of	Deverger Road Land Co., apt.	1405	313		Jointly see REm Bk. 1353 pg 900 Release lot 34 Deverger Place Sec 7
3026 July 28, 1977	"			" -	Southland Properties, Inc.	1405	396		Jointly see REm Bk. 1355 pg 519 Release lot 122 Coach Hill
3218 Jul. 29, 1977	"			" " N.A.	Charles K. Pitt	1405	531	15,330	Lot 104 Maple Rd. Mudlick
3172 Jul. 24, 1977	"			Trust of S.C. N.A.	James K. McLaugh	1405	546	12,500	Lot 3 Cowlow N. Red Prop. Agree.
3103 July 24, 1977	"			Trust of S.C. N.A. # 20530	Michael E. Lynch, et al	1061	492		Red Prop. Agree.
3335 Aug 1, 1977	"	<i>Donnie S. Underhill RMC</i>	12-27-79	Trust of S.C.	Henry N. Pace	1061	640		Real Prop. Agree.
3884 Aug 4, 1977	"			Trust of S.C.	Southland Properties, Inc.	1406	177		Jointly see REm Bk. 1362 pg. 111 Release lot 17 Valleybrook
3884 Aug 4, 1977	"			" " as ex. & J.	Southland Properties, Inc.	1406	178		Jointly see REm Bk. 1362 pg. 114 Release lot 17 Valleybrook
4060 Aug 5, 1977	"			Trust of S.C.	Deverger Road Land Co.	1406	351		Subordination Agreement - Jointly see REm Bk. 1353 pg. 900, Bk. 1406 pg. 200 also jointly lots 1353 pg 555
3706 Aug 3, 1977	"			" " 5.8.90 N.A. # 22174	James P. Bolt, et al	1061	822		Real Property Agreement Jointly see REm Bk. 1254 pg. 93 Release 1.86 Acre Keller Mile Rd.
4101 Aug 8, 1977	"			(Farmers People Nat'l Bank)	A. F. Jordan	1061	994		
4287 Aug 9, 1977	"			Cancelled 11-4-77 N.A. # 1476	J. De Honce, et al	1062	176		Real Prop. Agree.
4746 Aug 12, 1977	"			<i>Donnie S. Underhill RMC</i>	William J. Luther	1406	472	1,745	Milliken Ridge, Sec. 4 Lot 100 1/2th St. Jackson
4758 Aug 12, 1977	"			Cancelled #10261	Clarion Stone Bapt. Church	1406	450	3,501	Lot = 2002. 1/2 mile
	"	<i>Donnie S. Underhill RMC</i>	9-29-78	Trust of S.C. N.A.	Sophie S. Francis, Atty-	1062	491		Real Prop. Agree.

INDIRECT or MORTGAGEE Index to Real Estate Mortgages — Greenville County, S. C.

REG. U. S. PAT OFFICE *Chas McCulloch* County Indexes Since 1888
An Identifying Trade Mark

Open at Proper Tab according to First Letter or Letters of Name and refer to Buff Sub-Index sheet for page reference.


COTT FAMILY NAME INDEX No. 75 © 1949
MADE BY THE COTT INDEX COMPANY, COLUMBUS, OHIO
SOLD BY WALKER, EVANS & COGSWELL CO., CHARLESTON, S.C.

(65)

FILE NUMBER DATE OF RECORD	MORTGAGEES FAMILY NAMES	GIVEN NAMES ABCDEFGH	GIVEN NAMES IJKLMNO	GIVEN NAMES PQRSTUVWXYZ	MORTGAGORS	BOOK	PAGE	Amount	BRIEF DESCRIPTION, LOCATION, ETC. (Not Warranted)
5145 Aug. 16, 1977	Bankers			S. C., A. Trust Of	<i>a faith.</i> T+N Enterprises	1407	103	.00 27,500	<i>in ally</i> Lot, N. Mackley St., also Int.
5214 Aug. 16, 1977	"			S.C. as Tr. + Exp. Trust of	<i>apts.</i> Deming Road Land Co.	1407	260		<i>apts.</i> See R Em Bk. 1353 pg. 900 Release lot 72 Deming Place No 7
5215 Aug. 16, 1977	"			S.C. as Tr. + Exp. Trust of	<i>apts.</i> Deming Road Land Co.	1407	261		<i>apts.</i> See R Em Bk. 1353 pg. 900 Release lot 32 Deming Place No 7
5373 Aug. 17, 1977	"			N.A. Trust of S.C.	J. William Black, Jr.	1407	350	.00 45,000	<i>apts.</i> Lot 30 addi Knollwood
5375 Aug. 17, 1977	"			Trust of S.C.	Marion Guil Cantrell	1407	369	.00 3,400	Bridge Rd. + Raybon well, Fairview
5165 Aug. 16, 1977	"	CANCELLED REGISTER OF DEEDS	8-13-98	# 67610	Set BK 196-164 James D. Frye, et al	1062	711		Tract = 3.62 acs. Cor. Wilson Real Property Agree.
5166 Aug. 16, 1977	"			" "	Ruby S. Davins <i>body shop, inc.</i>	1062	712		Real Prop. Agree. Health Sp. less Pt.
5466 Aug. 18, 1977	"			Trust of S.C.	Larry Frank's auto	1407	436	.00 7,875	21 acs. Fork Shoals Rd., Suille, Fairview St.
5631 Aug. 19, 1977	"			Trust of S.C.	Carol L. Dean, et al	1407	580	.00 5,000	.40 acs. 1 lot, South St.,
5432 Aug. 18, 1977	"	Cancelled Donnie S. Tankersley 3-6-81 # 24975	3-6-81	# 24975	Set BK 73-807 Trust of S.C. Robert M. Jensen et al	1062	993		Real Prop. Agree.
5602 Aug. 19, 1977	"	Cancelled Donnie S. Tankersley 8-21-80 # 5318	8-21-80	# 5318	N.A. Set BK 74-921 Trust of S.C. Minnie A. Kuler	1063	99		Real Prop. Agree.
5690 Aug. 22, 1977	"	Cancelled Donnie S. Tankersley formerly Peoples Nat'l Bank			N.A. Trust of S.C. Brentt-Maxwell Enterprises Inc	1063	150		See R Em Bk. 1258 pg. 21 Release lot 51 Mt Vernon Estate
6267 Aug. 25, 1977	"			N.A. Trust of S.C.	Southland Properties, Inc.	1408	119		Release lot 175 Pelham Woods No 21 & lot 175 Coach Hills - for mty.
6440 Aug. 26, 1977	"			N.A. Trust of S.C.	Southland Properties, Inc.	1408	249		See R Em Bk. 1310 pg. 809
	"			"	"	1408	249		Release lot 116 Pelham Woods No 2-13 also on lot 116 Coach Hills - for mty. See R Em Bk. 1310 pg. 809

INDIRECT or MORTGAGEE Index to Real Estate Mortgages — Greenville County, S. C.

() REG. U. S. PAT. OFFICE *Chas McCott* County Indexes Since 1888 An Identifying Trade Mark

 Open at Proper Tab according to First Letter or Letters of Name and refer to Buff Sub-Index sheet for page reference.

COTT FAMILY NAME INDEX No. 75 © 1949
MADE BY THE COTT INDEX COMPANY, COLUMBUS, OHIO
SOLD BY WALKER, EVANS & COGSWELL CO., CHARLESTON, S.C.

FILE NUMBER DATE OF RECORD	MORTGAGEES FAMILY NAMES	GIVEN NAMES ABCDEFGHIJ	GIVEN NAMES JKLMNO	GIVEN NAMES PQRSTUVWXYZ	MORTGAGORS	BOOK	PAGE	Amount	BRIEF DESCRIPTION, LOCATION, ETC. (Not Warranted)
6311 Aug. 26, 1977	Bankers			Trust of S.C.	Paul Athas, et al	✓	✓	✓	77-7995 fixtures - 3112 N. Pl'burg. Dr.
6410 Aug. 26, 1977	"			" "	John W. Brady, III	1408	238	5,800	Lot, Hampton ave.
6060 Aug. 24, 1977	"			- -	C. K. Rice	1063	321		Deed BK. Relian. au REM BK. 1270 pg. 711 Relian. 1.47 Ac. Newton Rd.
6482 Aug. 29, 1977	"			" "	Marion E. Wooten	1408	399		Release lien by judgment Recd #77-2165 - for mtg. au REM Book 1345 pg. 263
6631 Aug. 29, 1977	"			NA.	Piedmont Land Co. Inc.	1408	1404		for mtg. au REM BK. 1375 pg. 788 Relian. lot 141 Kingsgate Court
6636 Aug. 27, 1977	"			Trust of S.C. as Trust Exp.	Deverger Road Land Co. Inc.	1408	411		for mtg. au REM BK. 1353 pg. 52 Relian. 446 Ac. Deverger Plan
6588 Aug. 29, 1977	"			Trust of S.C.	Deverger Road Land Co.	1408	341	110,275	57 Total = 23,275 for mtg. au REM BK. 1336 pg. 361
6663 Aug. 30, 1977	"			Trust of S.C.	Marshall L. Ford, et al	1408	522		Release lien by judgment Recd 77-5078 for mtg. au REM BK. 1372 pg. 247
6790 Aug. 30, 1977	"			Trust of S.C. N.A.	Piedmont Home Bldg. Inc.	1408	534		Relian. Tompkins as shown on timber deed St. also lot 1101 S. Cambridge Rd.
6863 Aug. 31, 1977	"			Trust of S.C.	Surgin Motor Co., Inc.	1408	535	72,331	Relian. lot 51 Co. L. 111 + Clayton
6451 Aug. 26, 1977	"			" "	Oak, Inc.	Deed BK. 1063	591		for mtg. au REM BK. 1354 pg. 621 Relian. lot + Pine Brook Court
6453 Aug. 26, 1977	"			" "	Oak, Inc.	Deed BK. 1063	594		for mtg. au REM BK. 1354 pg. 621 Relian. lot + Pine Brook Court
6520 Aug. 29, 1977	"	Cancelled Donnie S. Underwood RMC	8-20-79	#5948 N.A.	Oak, Inc.	Deed BK. 1063	704		Real Prop. Agree.
8701 Aug. 30, 1977	"	Cancelled Donnie S. Underwood RMC	9-29-92	#7723	Trust of S.C. Donald H. Ransford et al	Deed BK. 1063	781		Real Prop. Agree.
					John William Warron, Jr				

(over)

INDIRECT or MORTGAGEE Index to Real Estate Mortgages — Greenville County, S. C.

REG. U. S. PAT. OFFICE *Chas McCott* County Indexes Since 1888 An Identifying Trade Mark

Open at Proper Tab according to First Letter or Letters of Name and refer to Buff Sub-Index sheet for page reference.

COTT FAMILY NAME INDEX No. 75 © 1949
MADE BY THE COTT INDEX COMPANY, COLUMBUS, OHIO
SOLD BY WALKER, EVANS & COGSWELL CO., CHARLESTON, S.C.

(17)

FILE NUMBER	MORTGAGEES	GIVEN NAMES	GIVEN NAMES	GIVEN NAMES	MORTGAGORS	BOOK	PAGE	Amount	BRIEF DESCRIPTION, LOCATION, ETC.
DATE OF RECORD	FAMILY NAMES	ABCEFGH	IJKLMNO	PQRSTUWXYZ					(Not Warranted)
7434 Sep. 6, 1977	Bankers			S. C. Trust Of	<i>2 Path</i> Dwenger Road Land Co.	Be Record 1409	80	54 120,575	OK 1408 Pg 341 23,575 Correct mtg fee orig. see l & m
7435 Sep. 6, 1977	"			" "	Jerry J. Balcombe, etal	1409	200	.03 2,493	mustering Lot 2 Jones mill Rd.
7644 Sep. 7, 1977	"			" "	John E. C. Gilbert	1409	312	.03 5,033	Lot 32 Pine Forest Dr., D'ville St.
7740 Sep. 8, 1977	"			" "	J. Marvin Quattlebaum	1409	348	.03 52,133	Lots 1 & 2 Cor. Victory sub., +
7737 Sept. 8, 1977	"	<i>Consent</i> Donnie S. Tankersley	7-17-80 #8646	Lat BK 71-1619	George Eastergard, etal	Deed Book 1064	415		Real Property Agree.
8035 Sep. 12, 1977	"			" "	Roland M. Knight, M. D.	1409	676	.03 56,533	Lots 1 & 2 Cor. Church St. (mills sub. & t.) + Edgewood St. Johns St. Kingsley inst.
8337 Sep. 13, 1977	"			Trust of S. C.	Rebecca J. Collins	1409	771	.03 25,000	also lot 4 "Parkside series" Lot 8 Pebble creek Phase I
8329 Sep. 13, 1977	"			Trust of S. C.	Anthony E. Moody, etal	1409	774	.60 11,235	Lot 23 Green Lake area
8477 Sep. 14, 1977	"			Trust of S. C.	Donnie M. Dill, etal	1409	840	.03 16,400	Onal of 1 acre Prof. E. J. Tate
8466 Sep. 14, 1977	"			Trust of S. C.	Charles J. Hollingsworth	1409	852	.12 2,715	Taylor, Chel. Sp. St. 1/2 acre Kid School Ch.
8192 Sept. 12, 1977	"			Trust of S. C.	Dak. Inc.	Deed Bk. 1064	667		For mtg. see l & m Bk. 1332 pg. 657 Release lot 85 Pine Brook Farm
8193 Sept. 12, 1977	"			Trust of S. C.	Dak. Inc.	Deed Bk. 1064	669		For mtg. see l & m Bk. 1332 pg. 657 Release lot 84 Pine Brook Farm
8504 Sep. 15, 1977	"			Trust of S. C.	Bobby Ray Cooper, etal	1409	934	.03 28,950	Lot 39 Valleybrook Sec. 1
8418 Sept. 14, 1977	"	LIEN RELEASED DONNIE S. TANKERSLEY R. M. C. # 2749	3-26-79	Trust of S. C.	Esten B. Lemster, Jr.	Deed Bk. 1064	831		Real Prop. Agree.
8419 Sept. 14, 1977	"	<i>Consent</i> Donnie S. Tankersley	9-25-81	# 7715	Clarence W. Steading, etal	Deed Bk. 1064	832		Real Prop. Agree.

INDIRECT or MORTGAGEE Index to Real Estate Mortgages — Greenville County, S. C.

REG. U. S. PAT. OFFICE *Chas McCott* County Indexes Since 1888 An Identifying Trade Mark

Open at Proper Tab according to First Letter or Letters of Name and refer to Buff Sub-Index sheet for page reference.

COTT FAMILY NAME INDEX No. 75 © 1949
MADE BY THE COTT INDEX COMPANY, COLUMBUS, OHIO
SOLD BY WALKER, EVANS & COGSWELL CO., CHARLESTON, S.C.

FILE NUMBER DATE OF RECORD	MORTGAGEES FAMILY NAMES	GIVEN NAMES ABCDEFGHIJ	GIVEN NAMES KLMNNO	GIVEN NAMES PQRSTUVWXYZ	MORTGAGORS	BOOK	PAGE	Amount	BRIEF DESCRIPTION, LOCATION, ETC. (Not Warranted)
8712 Sep. 16 1977	Bankers			S. C. Trust Of	<i>Realty</i> Abrams Bannister <i>etal</i>	✓	✓	✓	77-8619 85 Cleveland St. furniture, 525 University Ridge &
8654 Sep. 16 1977	"			N.A.	Laurence Gerald Coleman	1410	53	7,727	Lot, Eppley Rd., Highland # Jag mty. see Rem Bk. 1332 pg. 657
8359 Sept. 14 1977	"			-	Oak, Inc.	1064	783		Release Lot 16 Pine Brook Forest Jag mty. see Rem Bk. 1332 pg. 657
8360 Sept. 14 1977	"			-	Oak, Inc.	1064	781		Release Lot 61 Pine Brook Forest
8773 Sept. 16 1977	"			-	Mitchell L. Allen, <i>etal</i>	1410	161		Cap. Jag mty. see Rem Bk. 1402 pg. 128 mty. assigned to Fed. Home Loan mty.
8773 Sept. 16 1977	"			-	Donald Bruce Stock, <i>etal</i>	1410	162		Jag mty. see Rem Bk. 1390 pg. 271 mty. assigned to Fed. Home Loan mty. Corp.
8650 Sept. 16 1977	"	<i>Cancelled</i> <i>Donnie S. Inksley</i> <i>remc</i>	12-29-77 # 19549	<i>Set BK 54-139</i>	Danny H. Peterson, <i>etal</i>	1410	163		Jag mty. see Rem Bk. 1400 pg. 160 mty. assigned to Fed. Home Loan mty. Corp.
8831 Sept. 16 1977	"			"	Jameal S. Waters,	1064	981		Real Prop. Open.
9179 Sep. 19 1977	"			Trust of S.C.	Michael D. Muzerall, <i>etal</i>	1410	191	10,353	Lot 3 Ridgeland road. Selham woods, etc.
8984 Sep. 21 1977	"			"	Franklin D. Mitchell,	1410	437	1,560	Lot 53 Kaintill Lane Jag mty. see Rem Bk. 1332 pg. 657
9273 Sept. 20 1977	"			"	Oak Inc.	1065	106		Release Lot 22 Pine Brook Forest
9282 Sep. 22 1977	"			"	Bertrude Thiffin Brown	1410	561	15,843	Ordeal #. 7.77 ac. Betty Gibson Rd. Louth #
9285 Sep. 22 1977	"	<i>Cancelled</i> <i>Donnie S. Inksley</i> <i>remc</i>	9-4-80 # 6970	<i>Set BK 71-1234</i>	Better R. O'Neill, Jr. James D. W. Williams	1410	608	59,000	Lot R/W Augusta Rd. Real Prop. Open.
9386 Sept. 22 1977	"	<i>Cancelled</i> <i>Donnie S. Inksley</i> <i>remc</i>	10-7-80 # 10960	<i>Set BK 72-111</i>	Datha, W. Huff	1065	524		Real Prop. Open.
9531 Sept. 22 1977	"			"	Maurice J. Danner, Jr.	1065	524		Real Prop. Open. 100 24th St. N.W. #1 Extension of 12th mty.
9531 Sep. 23 1977	"			" g.s.c.	L. M. Coats	1410	755		

INDIRECT or MORTGAGEE Index to Real Estate Mortgages — Greenville County, S. C.

REG. U. S. PAT. OFFICE *Chas McCott* County Indexes Since 1888
An Identifying Trade Mark

Open at Proper Tab according to First Letter or Letters of Name and refer to Buff Sub-Index sheet for page reference.

COTT FAMILY NAME INDEX No. 75 © 1949
MADE BY THE COTT INDEX COMPANY, COLUMBUS, OHIO
SOLD BY WALKER, EVANS & COGSWELL CO., CHARLESTON, S.C.

(99)

FILE NUMBER DATE OF RECORD	MORTGAGEES FAMILY NAMES	GIVEN NAMES ABCDEFGH	GIVEN NAMES IJKLMNO	GIVEN NAMES PQRSTUVWXYZ	MORTGAGORS	BOOK	PAGE	Amount	BRIEF DESCRIPTION, LOCATION, ETC. (Not Warranted)
9503 Sept. 23, 1977	Bankers			Trust Co.	<i>Stat</i> Encer C. Ramsey, Jr.	1410	740	.00	Duncan mill, sec. 4
9637 Sept. 26, 1977	"			" "	Belton R. O'Neill, Jr.	✓	✓	2,721	Lot 90 Hutchins St. 77-8845
9921 Sept. 26, 1977	"			S.C. Trust of	Judson J. Mingard	1411	165		fixtures - 4620 Augusta Rd. for mtg. see Rem Bk. 1374 pg. 16
9622 Sept. 26, 1977	"	<i>Cancelled Donnie S. Lankersley RMC</i>	1-7-83 "	16637 S.C. H.A. Trust of	<i>Stat</i> William Lynn Duvall	1065	451		Modification Agreement Real Prop. Agre.
9575 Sept. 26, 1977	"			S.C. H.A. Trust of	Thomas A. Finley, Jr.	1065	616		Real Prop. Agre.
9561 Sept. 26, 1977	"			Trust of S.C. Trust of	Thruatt, Maxwell Enterprises, Inc.	1065	419		for mtg. see Rem Bk. 1330 pg. 621 Release lot 93 Mt. Vernon Ests.
10004 Sept. 28, 1977	"			Trust Co.	Fiber Industries, Inc.	1411	383		Release .06 Acre, I-85 - for Indenture of mtg. and deed of Trust see Rem Bk. 152 pg. 204 also Supplemental Indenture see Rem Bk. 152 pg. 219, 1045 pg. 379, 1090 pg. 631, 1162 pg. 381 152 pg. 222 & Bk. 1271 pg. 199
"	"			"	"	1411	383		
"	"			"	"	1411	383		
"	"			"	"	1411	383		
9747 Sept. 27, 1977	"	<i>Cancelled Donnie S. Lankersley RMC</i>	9-23-80	S.C. # 9214 Trust of	J. R. Bennett	1065	683		Real Prop. Agreement
9746 Sept. 27, 1977	"	<i>Cancelled Donnie S. Lankersley RMC</i>	10-22-80	S.C. # 12642 Trust of	Vickery Dale McKinney	1065	683		Real Prop. Agreement
9959 Sept. 28, 1977	"			Trust of S.C.	Pleasant Richie West	1411	374	.00	S.C. Hwy. 418 Lot = 2.00 acs. + 0.83 acs.
10155 Sept. 29, 1977	"			Trust of S.C.	Thruatt, Maxwell Enterprises, Inc.	1411	488		for mtg. see Rem Bk. 1330 pg. 621 Release lot 80 Mt. Vernon Ests.
10156 Sept. 29, 1977	"			Trust of S.C. H.A.	Thruatt, Maxwell Enterprises, Inc.	1411	489		for mtg. see Rem Bk. 1330 pg. 621 Release lot 57 Mt. Vernon Ests.
9820 Sept. 27, 1977	"			Trust of S.C.	Thruatt, Maxwell Enterprises, Inc.	1065	670		for mtg. see Rem Bk. 1330 pg. 621 Release Lot 35 Mt. Vernon Ests. (Part)

INDIRECT or MORTGAGEE Index to Real Estate Mortgages — Greenville County, S. C.

() REG. U. S. PAT. OFFICE *Chas McCott* County Indexes Since 1888 An Identifying Trade Mark

Open at Proper Tab according to First Letter or Letters of Name and refer to Buff Sub-Index sheet for page reference.

COTT FAMILY NAME INDEX No. 75 © 1949
MADE BY THE COTT INDEX COMPANY, COLUMBUS, OHIO
SOLD BY WALKER, EVANS & COGSWELL CO., CHARLESTON, S.C.

FILE NUMBER DATE OF RECORD	MORTGAGEES FAMILY NAMES	GIVEN NAMES ABCDEFGHIJ	GIVEN NAMES JKLMNO	GIVEN NAMES PQRSTUVWXYZ	MORTGAGORS	BOOK	PAGE	Amount	BRIEF DESCRIPTION, LOCATION, ETC. (Not Warranted)
10053 Sept. 29, 1977	Bankers			S. C. Trust Of 6-5-80 # 34	<i>Sam N. Elmore</i> 807 Oak Blk 70-151b	1411	400	12,000	Bradley St. Lot 1 Cor. White Cr. +
10090 Sept. 29, 1977	"	<i>Cancelled</i> <i>Dannie S. Inkerley</i> <i>RMG</i>		" "	<i>James Schriefer</i> (a partner)	1065	866		Real Property Agreement S. 49 ac. N. end Cr.
10428 Oct. 3, 1977	"			" "	KIK Realty assoc.	1411	836	100,000	tract 1 = S. 46 ac. 1 tract 4 = 77-9156
10652 Oct. 4, 1977	"			" "	Warren H. Van Riper S.C. Ind. In.	✓	✓	✓	fixtures - 910 Remington St. Shelton Dr. Park Mill
10722 Oct. 4, 1977	"			" "	Triangle Investments	1411	953	31,000	Lot 74 Shelton Mill
10623 Oct. 4, 1977	"			" "	James J. Luns, et al	1412	?	10,000	"Estimate" 1/2 mill Lot 4 - Estimate Dr.
10249 Sept. 30, 1977	"			" "	Oak. Inc.	1065	984		3/4 mtg. on Rem Blk. 1332 pg. 657 Release lot 144 Pine Brook Plant
10252 Sept. 30, 1977	"			" "	Oak. Inc.	1065	988		3/4 mtg. on Rem Blk. 1332 pg. 657 Release lot 145 Pine Brook Plant
10251 Sept. 30, 1977	"			" "	Oak. Inc.	1065	990		3/4 mtg. on Rem Blk. 1332 pg. 657 Release lot 141 Pine Brook Plant
11465 Oct. 3, 1977	"	<i>Cancelled</i> <i>Dannie S. Inkerley</i> <i>RMG</i>	10-16-90 # 11980	" "	Oak. Inc. Lot BK 72-323 Paul A. Turner, et al	1066	105		Real Prop. Agree. Shelton Dr. Park Mill
11137 Oct. 7, 1977	"			" "	Warren A. Hamby	1412	517	10,000	Lot 5 Cor. Elmwood Ave +
11126 Oct. 7, 1977	"	<i>Cancelled</i> <i>Dannie S. Inkerley</i> <i>RMG</i>	5-5-81 # 30886 N.A.	" "	David E. Atkins et al	1066	412		Real Prop. Agree.
11462 Oct. 11, 1977	"	<i>Cancelled</i> <i>Dannie S. Inkerley</i> <i>RMG</i>	11-8-82 # 11194	" N.A.	Howard C. Kerr, et al	1066	589		Real Prop. Agree.
12247 Oct. 19, 1977	"			" "	Elmer R. Kramer, Jr.	1413	280	13,290	.63 Acre U.S. Hwy 25 3/4 mtg. on Rem Blk. 1404 pg. 340
12271 Oct. 19, 1977	"			" "	James E. Wright	1413	273		Release 1 Acre - S.C. Hwy. 296

INDIRECT or MORTGAGEE Index to Real Estate Mortgages — Greenville County, S. C.

REG. U. S. PAT. OFFICE *Chas McCott* County Indexes Since 1888 An Identifying Trade Mark

☞ Open at Proper Tab according to First Letter or Letters of Name and refer to Buff Sub-Index sheet for page reference.

COTT FAMILY NAME INDEX No. 75 © 1949
MADE BY THE COTT INDEX COMPANY, COLUMBUS, OHIO
SOLD BY WALKER, EVANS & COGSWELL CO., CHARLESTON, S.C.

FILE NUMBER	MORTGAGEES FAMILY NAMES	GIVEN NAMES ABCDEFGHIJ	GIVEN NAMES KLMNO	GIVEN NAMES PQRSTUVWXYZ	MORTGAGORS	BOOK	PAGE	Amount	BRIEF DESCRIPTION, LOCATION, ETC. (Not Warranted)
12214 Oct. 19, 1977	Bankers	<i>Cancelled</i> <i>Donnie S. Sankersley</i>	5-27-86	S.C. N.A.	Trust of James H. Cleveland	Deed BK. 1067	16		Real Prop. Agree.
12213 Oct. 19, 1977	"	<i>Cancelled</i> <i>Donnie S. Sankersley</i>	4-16-79	# 29961	Trust of Juan M. Garcia	Deed BK. 1067	49		Real Prop. Agree.
12426 Oct. 20, 1977	"			"	Allen L. Freeman	1413	443	4.553	Spe. E Lot 8 Washington Hgts.
12377 Oct. 20, 1977	"	<i>Cancelled</i> <i>Donnie S. Sankersley</i>	10-14-80	# 11752	Harold Edward Brinnell	Deed Book 1067	117		Real Property Agreement See Rem Book 1404 page 340
12635 Oct. 21, 1977	"				Trust James E. Wright	1413	663		Release 4 acc trust - for mtg 115 1/2 ally
12500 Oct. 21, 1977	"				Trust of David C. Dell, et al	1413	535	6,007	Lot = 0.734 acs. cor. Y M C A Bk.
12487 Oct. 21, 1977	"	<i>Cancelled</i> <i>Donnie S. Sankersley</i>	4-22-80	# 31159	Trust of Donna M. Stelling	1413	505	8,954	Dr. Stone Lake Hgts. Sec. 2 Lots 104, 105, + 106 Lake Forest
12741 Oct. 24, 1977	"				Fleming Lynn et al	1067	197		Real Prop. Agree.
12736 Oct. 24, 1977	"				Sheath - Enterprises, Inc.	1413	738	674,962	Lot mt. Keenan Rd. St. Blensdale Hgts.
13085 Oct. 26, 1977	"				Trust of Owen Perkins	1413	750	9,295	Lot 181 Pt. lot 17 Blensdale
13103 Oct. 27, 1977	"				Trust of Elizabeth Ann Parker	1413	975	6,127	Horiz. Prop. Regime. Pelham Rd. Unit 16 - C Brinnell cond.
12947 Oct. 26, 1977	"	<i>Cancelled</i> <i>Donnie S. Sankersley</i>	9-20-2001		Trust of Jack W. Roberts et al	1414	53	4,142	33 milks Lot 125 Mc. B. Woodside
13276 Oct. 28, 1977	"				Elizabeth M. McCall	1067	389		Real Property Agreement
13147 Oct. 28, 1977	"				Trust of Southland Properties, Inc.	1414	313		Release lot 117 Pelham Wood Sec. 2-B - for mtg. - see Rem Book 1310 pg. 809
	"				Larry J. Bridwell et al	Deed Book 1067	561		Real Property Agreement

INDIRECT or MORTGAGEE Index to Real Estate Mortgages — Greenville County, S. C.

REG. U. S. PAT. OFFICE *Chas. McCott* County Indexes Since 1888 An Identifying Trade Mark

Open at Proper Tab according to First Letter or Letters of Name and refer to Buff Sub-Index sheet for page reference.

COTT FAMILY NAME INDEX No. 75 © 1949
MADE BY THE COTT INDEX COMPANY, COLUMBUS, OHIO
SOLD BY WALKER, EVANS & COGSWELL CO., CHARLESTON, S.C.

FILE NUMBER DATE OF RECORD	MORTGAGEES FAMILY NAMES	GIVEN NAMES ABCDEFGHIJ	GIVEN NAMES JKLMNO	GIVEN NAMES PQRSTUVWXYZ	MORTGAGORS	BOOK	PAGE	Amount	BRIEF DESCRIPTION, LOCATION, ETC. (Not Warranted)
13735 Nov. 2, 1977	Bankers			S.C. Trust of	John R. New, et al	1414	641	3,183	Lot 5 Laurel St.
14103 Nov. 4, 1977	"			" "	W. Allen Reese, et al	1414	908	15,207	also lot 90 1st lot 87 Belmont 240 ft Lot 27 Blue Ridge W. Green
14112 Nov. 4, 1977	"			" "	John L. Fulmer, Jr., et al	1414	918	47,000	Forrester woods, Sec. 7 Lot 27 Pine House Ch.
14111 Nov. 7, 1977	"			" "	Mary E. Cannon	1414	122	4,000	Trimmer # Tract 5 woods Div.
14227 Nov. 7, 1977	"			" "	Paul E. Proffitt, et al	1415	89	39,600	6 tracts
14353 Nov. 7, 1977	"			" "	Don E. Bruce, et al	1415	212		Release lien by Judgment Rec #77-4136 - for mty - see Rem Book 1301 pg 483
14101 Nov. 4, 1977	"	12-10-81	#13737	Cancelled Dannie S. Inkerling RMC	Lat 136.75-1738 Billy R. Danner, et al	1415	212		Deed Bk. 1067 987 Real Prop. Agree.
14444 Nov. 8, 1977	"			" "	Southland Properties, Inc.	1415	280		Release lat 216 Valleybrook for mty. see Rem Book 1362 pg. 224 & 1362 pg. 226
14515 Nov. 9, 1977	"			" "	Frank P. Rhodes, et al	1415	420	11,651	Lot 3 Cedar Terrace for mty. see Rem Bk. 1413 pg. 738 Release lots 57 & 82 Mt. Vernon
14636 Nov. 9, 1977	"			" "	Threat Enterprises, Inc.	1415	428		Deed Bk. 1068 219 Real Prop. Agree.
14569 Nov. 9, 1977	"		11-18-82	#12152 802	316.78-1344 Ruddy C. Smith, et al	1068	219		for mty. see Rem Bk. 1332 pg. 657
14756 Nov 10, 1977	"			" "	Oak, Inc.	1068	264		Release lat 122 Pine Brook Forest
15010 Nov. 14, 1977	"		3-15-2001	#21899	Lat RR 231-1042 L. D. Ponce, et al	1068	371		Real Prop. Agree. for mty. see Rem Bk. 1369 pg. 12
15370 Nov. 17, 1977	"			" "	Benjamin Danner, et al	1416	111		Release lien by Judgment Rec #77-4552

CANCELLED
REGISTER OF DEEDS

INDIRECT or MORTGAGEE Index to Real Estate Mortgages — Greenville County, S. C.

REG. U. S. PAT. OFFICE *Chas McCatt* County Indexes Since 1888
An Identifying Trade Mark

Open at Proper Tab according to First Letter or Letters of Name and refer to Buff Sub-Index sheet for page reference.

COTT FAMILY NAME INDEX No. 75 © 1949
MADE BY THE COTT INDEX COMPANY, COLUMBUS, OHIO
SOLD BY WALKER, EVANS & COGSWELL CO., CHARLESTON, S.C.

(55)

FILE NUMBER DATE OF RECORD	MORTGAGEES FAMILY NAMES	GIVEN NAMES ABCDEFGHIJ	GIVEN NAMES JKLMNO	GIVEN NAMES PQRSTUVWXYZ	MORTGAGORS	BOOK	PAGE	Amount	BRIEF DESCRIPTION, LOCATION, ETC. (Not Warranted)
15130 Nov. 15, 1977	Bankers	<i>Cancelled</i> Dannie S. Lankford <i>remc</i>	4-2-79	S.C. # 28404 Trust Of	Set BK 65-725 Floyd A. Ulmer, et al	Deed Bk.			
15586 Nov. 18, 1977	"	(formerly People Nat'l Bank)		"	Peggy P. Hudson	1068	480		Real Prop. Agreement for mtg. see REM Bk. 1132 pg. 326
15601 Nov. 18, 1977	"				Trust of S.C. Nick Karayannis S.C.N.A.	1416	293	.00	Modification/Extension Agreement Dr.
15602 Nov. 18, 1977	"				Trust of S.C. Bobby Earl Dillard N.A. # 2486 set BK 71 pg. 419	1416	278	.00	Pl. lots 29130 S. Pleasantburg Southwood acres.
15742 Nov. 26, 1977	"	<i>Cancelled</i> Dannie S. Lankford <i>remc</i>	7-28-80	Trust of S.C. Henry C. Swater, et al (and various amounts next)	Deed Bk. 1068 580			5,000	Set 3 Standing Springs Rd.
15939 Nov. 22, 1977	"				Trust of S.C. Amanda N. Campbell N.A. # 17588 set BK 72-1366	1416	531	.00	Real Prop. Agree.
15525 Nov. 18, 1977	"	<i>Cancelled</i> Dannie S. Lankford <i>remc</i>	12-11-80	Trust of S.C. Bobby D. Knight, et al N.A. set BK 69-171	Deed Bk. 1068 744			8,950	(#14) single st.
15524 Nov. 18, 1977	"	<i>Cancelled</i> Dannie S. Lankford <i>remc</i>	11-23-79	Trust of S.C. Henry J. Burdette, et al N.A.	Deed Bk. 1068 745				Real Prop. Agree.
15929 Nov. 22, 1977	"				Trust of S.C. Robert A. Moore, et al N.A. set BK 179-433 total	1068	864		Real Prop. Agree.
15930 Nov. 22, 1977	"	<i>Cancelled</i> July 2, 1978 Dannie S. Lankford <i>remc</i>	5-9-87 # 32134	Trust of S.C. Michael S. Carner, N.A.	1068	894			Real Prop. Agree.
16260 Nov. 25, 1977	"				Trust of S.C. John Joseph Zerega, et al	1416	920		Real Prop. Agree. Cap. for mtg. see REM Bk. 1386 pg. 834 mtg. assigned to Fed. Home Loan mtg. Austin, Ill.
16216 Nov. 25, 1977	"				Trust of S.C. Karla Shaver Sumblin S.C. N.A. # 15648 set BK. 76-148	1416	841	.00	Pl. lot 6 Lilly St., Sville
16242 Nov. 25, 1977	"	<i>Cancelled</i> Dannie S. Lankford <i>remc</i>	1-8-82	Trust of S.C. Horace Mansel, et al	Deed Bk. 1069 101			5,625	Real Prop. Agree. Oakwood acres
16728 Nov. 30, 1977	"				Trust of S.C. Ralph C. Bruner, et al	1417	230	.00	Lot 31 Oakwood ave.
16799 Dec. 1, 1977	"				" " Fiber Industries Inc.	✓	✓	255,000	77-10835 - Cont. 72-10768 pictures - I-85
17051 Dec. 2, 1977	"				" " Indecon Development Company	1417	638		REM Bk. 1403 pg. 279 Extension Agreement - for mtg. see

INDIRECT or MORTGAGEE Index to Real Estate Mortgages — Greenville County, S. C.

REG. U. S. PAT. OFFICE *Chas McCott* County Indexes Since 1888 An Identifying Trade Mark


Open at Proper Tab according to First Letter or Letters of Name and refer to Buff Sub-Index sheet for page reference.

COTT FAMILY NAME INDEX No. 75 © 1949
MADE BY THE COTT INDEX COMPANY, COLUMBUS, OHIO
SOLD BY WALKER, EVANS & COGSWELL CO., CHARLESTON, S. C.

FILE NUMBER DATE OF RECORD	MORTGAGEES FAMILY NAMES	GIVEN NAMES ABCDEFGHIJ	GIVEN NAMES KLMNO	GIVEN NAMES PQRSTUVWXYZ	MORTGAGORS	BOOK	PAGE	Amount	BRIEF DESCRIPTION, LOCATION, ETC. (Not Warranted)
17155 Dec. 5, 1977	Bankers			S.C. Trust of	Methodist Church, etc. Lanell well united	1417	670	19,554	Lot Cap. In mty. see Rem Bk. 1409 pg. 934 Mty. assigned to Fed. Home Loan Mty.
17275 Dec. 5, 1977	"			"	Bobby Ray Cooper, et al	1417	776		Chanc. sale Lot 404 Similia Rd. Sec. 9
17654 Dec. 9, 1977	"	<i>Cancelled</i>	11-5-82 #11058	Set Bk. 78-1069	George Petusky, Jr.	1418	115	14,100	Real Prop. Agree.
17387 Dec. 6, 1977	"	<i>Cancelled</i> Donnie S. Inbarley REMC	1-5-81 #19438	Set Bk. 72-1719	Glenn R. Fleming, et al	1069	728		Real Prop. Agree.
17386 Dec. 6, 1977	"	<i>Cancelled</i> Donnie S. Inbarley REMC			Harold Satterfield, Jr.	1069	726		Real Prop. Agree.
17798 Dec. 12, 1977	"			"	Boyce A. Watson	1418	349	5,750	Lot 8 more Noyes
17693 Dec. 9, 1977	"	<i>Cancelled</i> Donnie S. Inbarley REMC	1-28-83 #18428	Set Bk. 79-607	Lucille M. Sue	1069	766		Real Prop. Agree.
18277 Dec. 15, 1977	"			N.A. Trust of S.C.	James D. Waters, et al	1418	659	7,522	4.29 ac. Cooper mtn. Rd. Hill, Sec. 23
18650 Dec. 20, 1977	"			Trust of S.C.	Fred L. Wood, et al	1419	11	9,831	Lot 29 Oak Hill Dr. Dead Mty. see Rem Bk. 1354 pg. 198
19273 Dec. 27, 1977	"	<i>Cancelled</i>	5-26-80 #34120	N.A.	Southland Properties, Inc.	1419	544		Release lot 136 Coach Hills
19184 Dec. 27, 1977	"	<i>Cancelled</i> Donnie S. Inbarley REMC		Trust of S.C.	William P. Norris, et al	1070	789		Real Prop. Agree.
19650 Dec. 30, 1977	"			N.A. Trust of S.C.	Oak, Inc.	1071	43		See mty. see Rem Bk. 1332 pg. 657 Release lot 153 Pine Brook Forest
20252 Jan. 6, 1978	"			Trust	James B. Shinkingshelt, Jr.	1420	349	9,140	Lot melody Dr. Pine mtn. Sp.
19977 Jan. 4, 1978	"			Trust of S.C.	Oak, Inc.	1071	258		See mty. see Rem Bk. 1332 pg. 657 Release lot 149 Pine Brook Forest
20693 Jan. 10, 1978	"			Trust of S.C.	Y B Developers, INC.	1423	678	23,750	Lot, less 2.6 ac. muddin "Wald Hampton Terrace"
21317 Jan. 11, 1978	"			"	Elizabeth C. Longino	1421	155	33,000	Lot 52 Lisa Dr.
17463 Dec. 7, 1977	"	<i>Cancelled</i> Donnie S. Inbarley REMC	9-29-81 #7972	Set Bk. 75-579	Norma Joe	1069	822		Real Prop. Agree.

INDIRECT or MORTGAGEE Index to Real Estate Mortgages — Greenville County, S. C.

REG. U. S. PAT. OFFICE *Chas McCott* County Indexes Since 1888 An Identifying Trade Mark

 Open at Proper Tab according to First Letter or Letters of Name and refer to Buff Sub-Index sheet for page reference.

COTT FAMILY NAME INDEX No. 75 © 1949
MADE BY THE COTT INDEX COMPANY, COLUMBUS, OHIO
SOLD BY WALKER, EVANS & COGSWELL CO., CHARLESTON, S.C.

1
(77)

FILE NUMBER DATE OF RECORD	MORTGAGEES FAMILY NAMES	GIVEN NAMES ABCDEFGHIJ	GIVEN NAMES KLMNO	GIVEN NAMES PQRSTUVWXYZ	MORTGAGORS	BOOK	PAGE	Amount	BRIEF DESCRIPTION, LOCATION, ETC. (Not Warranted)
21556 Jan. 19, 1978	Bankers			S. C. Trust Of	John L. Fulmer, Jr., et al	1421	367	47,000	Re-Record correct mtg. For orig. see R&M BK. 1414 P. 918. Lot 29 Piney Dune Rd. Foresta woods, Sec. 7
"	"			"	" " " "	1421	367		Re-Record
21651 Jan. 20, 1978	"			Executors et al.	Robert B. Vaughn et al (J. A. Stone, Vernon Miller)	1421	438	7,000	Reedy sta. "Dunbar" mts. St. lots 14 & 15 Paula Rd. #
21723 Jan. 21, 1978	"			Trust of S.C. N.A.	Steven Vernon Miller et al	1421	497	8,859	"Kilwood" mts. Lot 51 Edgewood Dr.
21740 Jan. 23, 1978	"			Trust of S.C.	James Michell Barrett	1421	548	10,000	7.5 ac. County Rd.
22016 Jan. 25, 1978	"	<i>Cancelled</i> <i>Dannie S. Lankersley</i>	3-5-87 #	36106	100-1000 M.D. et al Charlton P. Armstrong, III	1072	588		Reel Prop. Agree. (Wade Hampton Blvd.) 5.77 ac. N. S. Hwy. 29
22216 Jan. 27, 1978	"			Trust of S.C.	Billy Henderson	1421	923	50,000	
22359 Jan. 27, 1978	"			Trust of S.C.	Robert White, et al	1422	7	12,400	Lot, Lawrence St. also int. in wall. also lot Soumeas St. less St.
"	"			"	" " "	1422	7		
22160 Jan. 26, 1978	"			"	Melvin E. Chamber	1072	677		Reel Prop. Agree.
22913 Feb. 2, 1978	"			Trust of S.C.	Lloyd D. Auten	1422	428	9,167	Tract Burlington Rd. less St.
22906 Feb. 2, 1978	"			Trust of S.C.	C. Manly Ballwin, et al	1422	443	60,000	Lot Custis St. S.ville, Chil. app. #.
22999 Feb. 3, 1978	"			Trust of S.C. N.A.	Earl Lee Russell et al	1422	537	3,965	Lot 14 Fair St., Hill For mtg. see R&M BK. 1375 P. 995
23037 Feb. 3, 1978	"			Trust of S.C. N.A.	Lidmont Land Co. Inc.	1422	630		Blaine 0.98 ac. Old Sothg. Rd. Helen Rd.
23284 Feb. 7, 1978	"			Trust of S.C.	George E. Woods	1422	741	9,000	tract 213 = 3287 ac.
23234 Feb. 7, 1978	"	(Formerly Peoples Nat'l Bank)		Trust of S.C.	B. F. Reenan	1073	322		See mtg. see R&M BK. 1292 pg. 411 Release lot 7 Pondosa 2

INDIRECT or MORTGAGEE Index to Real Estate Mortgages — Greenville County, S. C.

REG. U. S. PAT. OFFICE *Chas. McCott* County Indexes Since 1888
An Identifying Trade Mark

Open at Proper Tab according to First Letter or Letters of Name and refer to Buff Sub-Index sheet for page reference.

COTT FAMILY NAME INDEX No. 75 © 1949
MADE BY THE COTT INDEX COMPANY, COLUMBUS, OHIO
SOLD BY WALKER, EVANS & COGSWELL CO., CHARLESTON, S.C.

1 (all)

FILE NUMBER	MORTGAGEES FAMILY NAMES	GIVEN NAMES ABCDEFGHIJ	GIVEN NAMES JKLMNO	GIVEN NAMES PQRSTUVWXYZ	MORTGAGORS	BOOK	PAGE	Amount	BRIEF DESCRIPTION, LOCATION, ETC. (Not Warranted)
25815 Mar. 6, 1978	Bankers			S. C. Trust Of	Church by no. Chenille Evangelistic	1424	971	14,000	Lot 4 S. Hwy. 123
25825 Mar. 6, 1978	"			" "	et al			.00	"Belle serif acres" Sec. 1
25978 Mar. 6, 1978	"			G. S. et al	Julian M. Langston Jr.	1424	985	25,000	Lot 8 W. Fairway Dr.
26176 Mar. 7, 1978	"			" "	et al M. Graham Proffitt, III	1425	62	89,500	Creek Church Prop. 9. Tract 3 = 27.10 acs. Buxley
26245 Mar. 8, 1978	"			Dr. of S.C.	Pete D. Jenkins, et al	1425	208	22,000	39 acs Lot near Jack Shoak also
26441 Mar. 9, 1978	"			Dr. of S.C.	Dan E. Bruce, et al	1425	339		Release lien by Judgment Roll # 77-5899 - for mtg. See REM Book 1321 pg. 189
2644 Mar. 9, 1978	"			" "	United Builders, Inc.	1425	409	62,750	Jun Court "The meadows" Sec. II Lot 14 meadowview Dr. also lot 30 Rising
26421 Mar. 9, 1978	"			" "	Rachel T. Rollins	1425	413	31,800	Reg. Unit 9-B Briar Creek Horiz Prop.
26573 Mar. 10, 1978	"			" "	Jo. Ann Liguori, Inc.	1425	493		for mtg. see REM Bk. 1295 pg. 189 Release 1 acs Harrier Bl. Rd.
26786 Mar. 14, 1978	"			" "	John R. Esten	1425	580	11,000	Street Lot 13 Cor. Parker Rd. 4 x 50 ft
27136 Mar. 16, 1978	"			Trust of S.C.	Will Low Childs	1425	834	2,615	Lot John St. (Ashbury ave.)
26687 Mar. 13, 1978	"	Cancelled Donnie S. Lankford KMC	6-17-80	Trust S.C. N.A. # 35908	Clinton J. Waters et al	1426	116	6,000	Lot 7 Crain ave.
27428 Mar. 20, 1978	"			Trust of S.C. N.A.	Ernest F. Green, et al	1075	195		Real Prop. Agree.
27415 Mar. 26, 1978	"			Trust of	Donald E. Coole, Jr. et al	1426	375	20,000	"Broad Blum Gardens" Lot 87 Ravensworth Rd.
27988 Mar. 23, 1978	"			Trust of S.C.	Douglas E. Bradberry	1426	381	3,000	Stage Rd. Sville Lot 3 N. Maple St. Extra. (Old
27123 Mar. 16, 1978	"	Cancelled Donnie S. Lankford KMC	11-12-80 #	Trust of S.C.	Marion A. Miller	1426	801	16,502	also lots Lot Kiner St. less strip
				" "	Legu J. McFarland, et al	1075	445		Real Prop. agree.

INDIRECT or MORTGAGEE Index to Real Estate Mortgages — Greenville County, S. C.

1

REG. U. S. PAT. OFFICE *Chas. McCatt* County Indexes Since 1888 An Identifying Trade Mark

Open at Proper Tab according to First Letter or Letters of Name and refer to Buff Sub-Index sheet for page reference.

COTT FAMILY NAME INDEX No. 75 © 1949
MADE BY THE COTT INDEX COMPANY, COLUMBUS, OHIO
SOLD BY WALKER, EVANS & COGSWELL CO., CHARLESTON, S.C.

FILE NUMBER	MORTGAGEES FAMILY NAMES	GIVEN NAMES ABCDEFGHIJ	GIVEN NAMES JKLMNO	GIVEN NAMES PQRSTUVWXYZ	MORTGAGORS	BOOK	PAGE	Amount	BRIEF DESCRIPTION, LOCATION, ETC. (Not Warranted)
27653 Mar. 21, 1978	Bankers	<i>Cancelled</i> Dannie S. Lankford REMIC		S. C. H. 14.81 # 28792	Trust of William A. Harris, et al	Deed Book	1075 700		Real Prop. Agree.
28208 Apr. 24, 1978	"			an Ex. + J. St Trust of	Deverger Road Land Co.		1426 999		Subordination Agreement for mtg. see REM Bk. 1353 pg. 555 & Bk. 1426 pg. 989
28039 Mar. 24, 1978	"			J.C.	Trust of Charles L. Brown		1426 856	10,200	Highland Gate, Reg. V Lot 11 Carolina ant. E.
28240 Mar. 27, 1978	"			Trust of J.C.	Donald D. Lammie		1427 46	30,000	Hyatt Rd. P. Harts 141-A white
28111 Apr. 24, 1978	"	<i>Cancelled</i> Dannie S. Lankford REMIC	12-22-80	Trust of J.C.	Bobby Joe Jugate	Deed Bk.	1075 919		Real Prop. Agree. for mtg. see REM Bk. 1413 pg. 738
28217 Mar. 27, 1978	"			Trust of S.C.	Threatt Enterprises, Inc.	Deed Bk.	1075 980		Release Lots 83 + 84 "Mount Vernon Estate"
28644 Mar. 30, 1978	"			Trust	Raymond J. Arceneaux		1427 407	7,704	"Chestnut Hills Inc." Lot 149 Farmington Rd.
28733 Mar. 25, 1978	"			Trust of J.C.	William S. Roberts	Deed Book	1427 731	3,090	"Sunset View" Cde. 2 Lot 15 N. Public Rd.
28664 Apr. 30, 1978	"	<i>Cancelled</i> Dannie S. Lankford REMIC	10-19-81	Trust of S.C.	C. Richard Jordan	Deed Book	1076 212		Real Prop. Agree.
28663 Apr. 30, 1978	"		9-7-79	Trust of S.C.	Leonard Leach, et al	Deed Bk.	1076 213		Real Prop. Agree.
28786 Mar. 3, 1978	"			Trust of J.C.	Laurence E. Mc Nair		1427 504	125,000	1.47 ac. Luthersford Rd. also lot 16 & 17 lot 15 Hwy. 29, "Paramount Park" also lots
29416 Apr. 5, 1978	"			Trust of S.C.	Deverger Road Land Co.		1428 121		for mtg. see REM Bk. 1353 pg. 555
29359 Apr. 5, 1978	"	<i>Cancelled</i> Dannie S. Lankford REMIC	9-12-85	Trust of S.C.	D. Russell Sutton, Jr. et al	Deed Bk.	1076 611		Release Lot 5 "Oxford" Sec I
29747 Apr. 7, 1978	"			Trust of J.C.	Norma Jean Smith, et al		1428 290	17,265	Real Prop. Agree. 5 ac. D'ville #

INDIRECT or MORTGAGEE Index to Real Estate Mortgages — Greenville County, S. C.

REG. U. S. PAT. OFFICE *Chas McCulloch* County Indexes Since 1888 An Identifying Trade Mark

☞ Open at Proper Tab according to First Letter or Letters of Name and refer to Buff Sub-Index sheet for page reference.

COTT FAMILY NAME INDEX No. 75 © 1949
MADE BY THE COTT INDEX COMPANY, COLUMBUS, OHIO
SOLD BY WALKER, EVANS & COGSWELL CO., CHARLESTON, S.C.

(VK)

FILE NUMBER	MORTGAGEES FAMILY NAMES	GIVEN NAMES ABCDEFGH	GIVEN NAMES IJKLMNO	GIVEN NAMES PQRSTUVWXYZ	MORTGAGORS	BOOK	PAGE	Amount	BRIEF DESCRIPTION, LOCATION, ETC. (Not Warranted)
29495 Apr. 6, 1978 29818	Bankers	<i>Annals of Landersley</i>	4-16-79	of S.C. Trust	#29972 dat BK 65-704 Jeffery E. Merry, et al	Deed Book 1076	700		Real Prop. Agree. "Vener. Natl."
Apr. 10, 1978 30027	"			"	Floyd Mann	1428	382	6,000	Lots 28, 29, 30, 31, Edmund St. See REM Book 1295 pg. 124
Apr. 11, 1978 29810	"	(formerly Peoples Nat'l Bank)		"	Jo-Mar Leguara, Inc.	1428	591		Release 5.51 acres - for mtg. For mtg. see REM bk. 1292 pg. 44
Apr. 10, 1978 30197	"			"	B. F. Reever	Deed Bk. 1076	809		Release Lot 4 Ponderosa De Sect
Apr. 12, 1978 30150	"	<i>cancelled</i> Dannie S. Landersley REMC	9-25-79	Trust in S.C. NA	Bankers Trust of S.C., Inc. dat BK 68-856	1428	627	57,406	S.C. Hwy 291 Lot, "Dunkin Donuts tract"
Apr. 12, 1978 30148	"	<i>cancelled</i> Dannie S. Landersley REMC	12-17-80	Trust of S.C. N.A.	John O. Allen, Jr. et al dat BK 72-1476	1076	861		Real Prop. Agree.
Apr. 12, 1978 30275	"	<i>cancelled</i> Dannie S. Landersley REMC		Trust of S.C. N.A.	Benny R. Evans, et al mech. Inc.	1076	865		Real Prop. Agree. 78-3058
Apr. 13, 1978 30400	"			"	Southern Industrial	✓	✓	✓	fixtures - 22 Apopka Ave
Apr. 14, 1978 30455	"			Trust of S.C.	Paul G. Greene et al	1428	823	14,623	Lot 25, Long Hunt Area
Apr. 14, 1978 30502	"			Trust of S.C.	E. Dean Mullinax, et al	1428	848	9,000	Lot, Smith Hill Rd. For mtg. see REM bk. 1402 pg. 726
Apr. 14, 1978 30306	"			Trust of S.C.	David M. Beam, Jr. et al	1428	938		Subordination Agreement
Apr. 13, 1978 30557	"			Trust of S.C.	Jimmy Todd, et al	Deed Bk 1077	84		Real Property Agree.
Apr. 17, 1978 30567	"			Trust	William W. Henderson et al	1428	970	11,338	"Village" Bank 2p. Lot 80 Daisy Dr. Pine Hill
Apr. 17, 1978 30926	"			Trust of S.C.	Cecil J. Scott, et al	1429	9	6,077	Lot 3 South Main St. 146) Butler St.
Apr. 19, 1978 30934	"			Trust of S.C.	C. D. Bishop, et al mechanical, inc.	1429	305	50,000	5 acs. Woodruff Rd. (S.C. Hwy Laywood Ext.)
Apr. 19, 1978	"			"	Southern Industrial	1429	320	125,000	Lot 100 - Lincy Park +

INDIRECT or MORTGAGEE Index to Real Estate Mortgages — Greenville County, S. C.

REG. U. S. PAT. OFFICE *Chas. McCott* County Indexes Since 1888 An Identifying Trade Mark


Open at Proper Tab according to First Letter or Letters of Name and refer to Buff Sub-Index sheet for page reference.

COTT FAMILY NAME INDEX No. 75 © 1949
MADE BY THE COTT INDEX COMPANY, COLUMBUS, OHIO
SOLD BY WALKER, EVANS & COGSWELL CO., CHARLESTON, S.C.

FILE NUMBER	MORTGAGEES FAMILY NAMES	GIVEN NAMES ABCDEFGHIJ	GIVEN NAMES JKLMNO	GIVEN NAMES PQRSTUVWXYZ	MORTGAGORS	BOOK	PAGE	Amount	BRIEF DESCRIPTION, LOCATION, ETC. (Not Warranted)
30617 Apr. 17, 1978	Bankers	Cancelled <i>Donnie S. Luskley</i> <i>REMC</i>	4-1-83	# 25077 S.C. Trust of	<i>George H. Smith, et al</i>	Deed Bk. 1077	232		Real Property Agreement
31378 Apr. 24, 1978	"	<i>(Formerly Peoples Nat'l Bank)</i>	"	"	<i>George J. Zouvelakas, et al</i>	1429	720		Release lot, 291 Bay-Pass C N. Pleasantburg (4) for mtg. see Rem Bk. 1264 pg. 159 Bk. 1294 page 211 + 213 Release 1 acre - for mtg. see Rem Sec. 7, Mauldin
31520 Apr. 24, 1978	"	"	Trust	<i>Mineral, Inc. Davidson, et al</i>	1429	853	.20		
31667 Apr. 25, 1978	"	"	Trust	<i>William Bryan, et al</i>	1429	938	15,482		
31974 Apr. 27, 1978	"	"	Trust of S.C.	<i>Claude Aaron Hinson, et al</i>	1430	186	19,000	.00	Lot 35 Forrester woods "Colonial Hills" sec. 3
31974 Apr. 27, 1978	"	"	Trust of S.C.	<i>Kennie James Henaley, et al</i>	1430	190	19,000	.00	Lot 154 admore Dr. "Dudens" also lot 144 admore
"	"	"	"	"	"	1430	190		Lot 45 Rockrest in "Pence Dr. Colonial Hills Sec. 711"
32284 Apr. 28, 1978	"	"	"	"	<i>Le Roy R. Turner, et al</i>	1431	411	48,000	alley & Scott St. 6 lots Cor. Birch St & Booker
32088 Apr. 28, 1978	"	"	"	"	<i>Marshall Paul Plauer, et al</i>	1430	451	8,689	Drillers Lot 65 Wembley Lane
31772 Apr. 26, 1978	"	Cancelled <i>Donnie S. Luskley</i> <i>REMC</i>	6-15-82	# 28013 S.C. Executor	<i>Stephen D. Drigg, et al</i>	Deed Bk. 1077	827		Real Prop. Agree.
32313 May 1, 1978	"	"	"	"	<i>Jane Stewart Wallace, et al</i>	1433	501	17,112	4-15-2000
32258 May 1, 1978	"	Cancelled <i>Donnie S. Luskley</i> <i>REMC</i>	4-8-82	# 22540 N.A. Trust of S.C.	<i>James T. Hart, et al</i>	Deed Book 1078	254		Real Prop. Agree.
32258 May 1, 1978	"	Cancelled <i>Donnie S. Luskley</i> <i>REMC</i>	5-30-83	# 32017 N.A. Trust of S.C.	<i>Ralph E. Davis, et al</i>	Deed Book 1078	256		Real Prop. Agree.
32505 May 2, 1978	"	Cancelled <i>Donnie S. Luskley</i> <i>REMC</i>	12-22-88	N.A. # 29862 S.C. Trust of S.C.	<i>Martha P. Murch, et al</i>	Deed Book 1078	373		Real Prop. Agree.
32505 May 2, 1978	"	"	"	N.A. Trust of S.C.	<i>George Coti, et al</i>	Deed Book 1078	374		Real Prop. Agree.

INDIRECT or MORTGAGEE Index to Real Estate Mortgages — Greenville County, S. C.

REG. U. S. PAT. OFFICE *Chas. McCarty* County Indexes Since 1888
An Identifying Trade Mark

 Open at Proper Tab according to First Letter or Letters of Name and refer to Buff Sub-Index sheet for page reference.

COTT FAMILY NAME INDEX No. 75 © 1949
MADE BY THE COTT INDEX COMPANY, COLUMBUS, OHIO
SOLD BY WALKER, EVANS & COGSWELL CO., CHARLESTON, S.C.

I
(W/W)

FILE NUMBER DATE OF RECORD	MORTGAGEES FAMILY NAMES	GIVEN NAMES ABCDEFGH	GIVEN NAMES IJKLMNO	GIVEN NAMES PQRSTUVWXYZ	MORTGAGORS	BOOK	PAGE	Amount	BRIEF DESCRIPTION, LOCATION, ETC. (Not Warranted)
33126 May 8, 1978	Bankers			S.C. Trust Of	Ronald A. Phelps, et al	1431	335	26,260 ⁰⁰	.29 acm
32833 May 4, 1978	"	<i>Cancelled</i> Donnie S. Lankford	11-14-80 #	15076 lot BK	72-895	Deed Bk.			Real Prop. Agree.
32963 May 5, 1979	"	<i>Cancelled</i> Donnie S. Lankford	4-8-80 #	29855 lot	70-564	Deed Bk.			Real Prop. Agree.
33465 May 10, 1978	"				William P. Cornell, Jr.	1431	643	9,000 ⁰⁰	27 Acres, less pt.
33651 May 11, 1978	"				Survival, Inc.	1431	784		For mtg. see Remch 1294 pg 209 Release lot 5 Brunswick
33683 May 12, 1978	"			"	N. A. Setty M. Smith	1431	908	2,000 ⁰⁰	"Lalunow terrace" Sec II also lot
34145 May 16, 1978	"			Trust of S.C.	Charles W. Lord, et al	1432	105	30,000 ⁰⁰	Lot 17 Bethlehem Church Ch. "Bishop's Gate" Mauldin
34040 May 16, 1978	"			Trust of S.C.	Edward Cooling, et al	1432	151	32,000 ⁰⁰	Lot 15 Bishop In. "Heritage Lakes" (Saddle Horse Farm)
33724 May 12, 1978	"	<i>Cancelled</i> Donnie S. Lankford	5-22-81 #	3809 ap. a	Lot BK 74-234	Deed Book			Lot 137 Black Horse Run
34346 May 17, 1978	"			Trust of S.C.	Miriam C. Moore et al	1079	114		Real Prop. Agree.
33969 May 15, 1978	"	<i>Cancelled</i> Donnie S. Lankford	6-22-81	na. #	35380 Lot BK 74-709	Deed Bk.		75,000 ⁰⁰	26 lots allamont Forest
33970 May 15, 1978	"	<i>Cancelled</i> Donnie S. Lankford	7-6-78	n.p. #	512 Lot BK 5962	Deed Bk.			Real Prop. Agree.
33971 May 15, 1978	"	<i>Cancelled</i> Donnie S. Lankford	5-24-82	#	26074 Lot BK 77-188	Deed Bk.			Real Prop. Agree.
33888 May 15, 1978	"			"	"	Deed Bk.			Real Prop. Agree.
34575 May 19, 1978	"			"	Johnson Development Company	1079	159	80	For mtg. see Remch 1403 pg 279 Release 1.6 Aca. Battenville Rd.
34788 May 22, 1978	"			Trust of S.C.	Dund Lyle, Jr.	1432	577	8,899 ⁰⁰	Lot 107 Lowndes Hill "Sole Trust Note" Chick Spur #
	"			Trust of S.C.	William M. Carpenter, Jr. et al	1432	777	25,000 ⁰⁰	Lot 49 Sweetbriar Rd.

INDIRECT or MORTGAGEE Index to Real Estate Mortgages — Greenville County, S. C.

REG. U. S. PAT. OFFICE *Chas. McCall* County Indexes Since 1888 An Identifying Trade Mark

Open at Proper Tab according to First Letter or Letters of Name and refer to Buff Sub-Index sheet for page reference.

COTT FAMILY NAME INDEX No. 75 © 1949
MADE BY THE COTT INDEX COMPANY, COLUMBUS, OHIO
SOLD BY WALKER, EVANS & COGSWELL CO., CHARLESTON, S.C.

FILE NUMBER DATE OF RECORD	MORTGAGEES FAMILY NAMES	GIVEN NAMES ABCDEFGHIJ	GIVEN NAMES KLMNOP	GIVEN NAMES PQRSTUWXYZ	MORTGAGORS	BOOK	PAGE	Amount	BRIEF DESCRIPTION, LOCATION, ETC. (Not Warranted)
35055 May 24, 1978	Bankers	<i>Cancelled</i>		<i>d.c.</i>	<i>Trust of Greenville Country Club</i>	1432	979	250,000	30 Riverside Dr. Parcel 2 = 3-24-acc. Parcel. Cor. Byrd Blvd. &
34704 May 22, 1978	"	<i>Cancelled</i> <i>Donnie S. Tankersley</i> <i>REMC</i>	5-30-83	# 32018	<i>Trust of Jimmy E. Graydon</i>	1079	612		Real Property Agree
35003 May 24, 1978	"	<i>Cancelled</i> <i>Donnie S. Tankersley</i> <i>REMC</i>	4-22-83	# 27598	<i>Joseph Boren</i>	1079	763		Real Prop. Agree
35379 May 26, 1978	"	<i>Cancelled</i> <i>Donnie S. Tankersley</i> <i>REMC</i>	10-19-82	<i>d.c.n.a.</i>	<i>Trust of Jon S. Crowl, et al</i>	1079	882		Real Prop. Agree
35891 May 31, 1978	"			<i>Trust of St. William A. McLeod, et al</i>	1433	748	40,000	30 Rotary Blvd. Sec 2 Lot 320 Mountain Dr.	
35930 May 31, 1978	"			<i>Barbara J. Elliman</i>	1433	787	24,000	Lot 105 Valley Ests.	
35955 Jun. 1, 1978	"			<i>Charles W. Lord, et al</i>	1433	879	30,000	Lot 15 Bishop Dr. "Bishop Estate" Mauldin. For sug. see Rem. Bk. 1432 pg. 105	
36083 Jun. 1, 1978	"			<i>John A. Judd, et al</i>	1433	972	16,000	20 Mills Lake Ct. Sec. 1 "Sugar Hill" Lot 243 Cul de Sac Sugar	
35989 Jun. 1, 1978	"			<i>Randolph de Burnette</i>	1433	914	7,600	Real Prop. Agree.	
35789 May 31, 1978	"	<i>Cancelled</i> <i>Donnie S. Tankersley</i> <i>REMC</i>	5-25-82	# 26230	<i>Coy D. Turner, et al</i>	1080	193		Real Prop. Agree.
36254 Jun. 2, 1978	"			<i>Trust of Jack W. Roberts, et al</i>	1434	123	17,500	25 2-5-82.	
36465 Jun. 5, 1978	"			<i>Trust of J. S. Henry, et al</i>	1434	281	17,000	30 Blair Ests. also 4.05-acc. Allham Rd. Lot 1 Cor. Cameron Dr. & Allham Rd.	
36133 June 1, 1978	"	<i>Cancelled</i> <i>Donnie S. Tankersley</i> <i>REMC</i>	10-23-87	# 19257	<i>Bobby J. Turner, et al</i>	1080	301		Real Prop. Agree.
36642 June 6, 1978	"			<i>Belmont Corp. of Greenville</i>	1434	345		For Mtg. see Rem. Bk. 1399 pg. 49 Release 7.14 am & 6.24 Dec. U.S. Mtg. 29	
36584 June 6, 1978	"			<i>Thruatt Enterprises, Inc.</i>	1434	418		For Mtg. see Rem. Bk. 1413 pg. 238 Release lot 2 Mt. Vernon Ests.	

INDIRECT or MORTGAGEE Index to Real Estate Mortgages — Greenville County, S. C.

REG. U. S. PAT. OFFICE *Chas. McCall* County Indexes Since 1888 An Identifying Trade Mark

Open at Proper Tab according to First Letter or Letters of Name and refer to Buff Sub-Index sheet for page reference.

COTT FAMILY NAME INDEX No. 75 © 1949
MADE BY THE COTT INDEX COMPANY, COLUMBUS, OHIO
SOLD BY WALKER, EVANS & COGSWELL CO., CHARLESTON, S.C.

1
(XX)

FILE NUMBER	MORTGAGEES	GIVEN NAMES	GIVEN NAMES	GIVEN NAMES	MORTGAGORS	BOOK	PAGE	Amount	BRIEF DESCRIPTION, LOCATION, ETC. (Not Warranted)
DATE OF RECORD	FAMILY NAMES	ABCDEFGH	IJKLMNO	PQRSTUVWXYZ					
36823 Jun. 1, 1978	Bankers			S. C. Trust Of	Randolph Lee Bumette	1434	589	71,600	Re-Record Lot 243 Cul de sac Sugar Lake Ct., Sec. 1 "Sugar creek" for orig. see R & M Bk. 1433 Pg. 914
"	"			" "	" " "	1434	589		Re-Record
36546 June 6, 1978	"	<i>Cancelled</i> Donnie S. Inkerley	5-18-81 # 32152	"	Donald Ray Hall, et al	Deed Bk			Real Prop. Agree.
36856 June 8, 1978	"	<i>Cancelled</i> Donnie S. Inkerley	12-29-78 # 19260	Sat Bk	Edgar F. Deay et al	1080	623		Real Prop. Agree.
37373 Jun. 13, 1978	"			" "	Emily Day Norris	1080	764	.60	Real Prop. Agree. "Indian Hills"
37263 June 12, 1978	"	<i>Cancelled</i> Donnie S. Inkerley	6-2-82 # 26892	Sat Bk	L. J. Logan, et al	1434	945	8,106	Real Prop. Agree. Lot 18 Hiwassee Dr.
37501 June 14, 1978	"	<i>Cancelled</i> Donnie S. Inkerley	4-16-81 # 29052	Sat Bk	Stanford Driest, et al	1080	931		Real Prop. Agree.
38296 June 20, 1978	"			" "	Threatt Enterprises, Inc.	1081	242		Real Prop. Agree. Formly see R & M Bk. 1413 pg. 738
38330 Jun. 21, 1978	"			" "	Larry J. Heath	1435	727		Release lot 37 9th. Vernon - Highlandly Dr.
38391 Jun. 21, 1978	"			" "	Jalmadge L. Holmes	1435	777	5,000	0.45 acs. State Hwy. 414 Chick App. Dr.
37846 June 16, 1978	"	<i>Cancelled</i> Donnie S. Inkerley	12-19-78 # 18598	Sat Bk	Ada M. Gray, et al	Deed Bk		5,049	7.0 acs. meadow Fork Church Rd.
38654 Jun. 23, 1978	"			" "	Woodrow W. Long, Jr.	1081	452		Real Prop. Agree. "Memorial Medical Park"
38235 June 20, 1978	"	<i>Cancelled</i> Donnie S. Inkerley	5-6-81 # 31011	Sat Bk	John H. Hawkins, et al	1435	991	39,600	Real Prop. Agree. Lot 9 Memorial Medical Dr.
38848 Jun. 26, 1978	"			" "	Donald W. McCarter, et al	1081	602	.50	Real Prop. Agree.
39088 Jun. 28, 1978	"			" "	William Clyde Lindsey, Jr.	1436	220	7,582	Tracts A & B Taylor Rd.
39318 Jun. 29, 1978	"			" "	Steve Petropoulos, et al	1436	440	19,352	46 acs. Hwy. 253 Highland Dr. "Spring Forest" Buller Dr.
	"			" "		1436	693	6,076	Lot 36 Spring Forest Dr.

INDIRECT or MORTGAGEE Index to Real Estate Mortgages — Greenville County, S. C.

REG. U. S. PAT. OFFICE *Chas. McCott* County Indexes Since 1888 An Identifying Trade Mark

Open at Proper Tab according to First Letter or Letters of Name and refer to Buff Sub-Index sheet for page reference.

COTT FAMILY NAME INDEX No. 75 © 1949
MADE BY THE COTT INDEX COMPANY, COLUMBUS, OHIO
SOLD BY WALKER, EVANS & COGSWELL CO., CHARLESTON, S. C.

FILE NUMBER DATE OF RECORD	MORTGAGEES FAMILY NAMES	GIVEN NAMES ABCDEFGH	GIVEN NAMES IJKLMNO	GIVEN NAMES PQRSTUVWXYZ	MORTGAGORS	BOOK	PAGE	Amount	BRIEF DESCRIPTION, LOCATION, ETC. (Not Warranted)
39363 Jun. 29, 1978	Bankers			S. C. Trust of	Walt Music Co., Inc. <i>inc</i>	1436	750	.23 4,600	4.44 ac. White Horse Rd.
39411 Jun. 30, 1978	"			"	James Oscar Phillips	1436	715	.30 20,100	4.4 ac. north + south of lot 7 Pelham Rd. "Woodland Village" also lot Brunswick Lane "Colonial Hills" Sec. 3
"	"			"	" " "	1436	975		also lot Brunswick Lane "Colonial Hills" Sec. 3
14 Jul. 3, 1978	"			"	Roger J. Dean, et al	1437	3	.00 17,388	lots 134 + 135 Oldmore Dr.
37 Jul. 3, 1978	"			"	Joe W. Miller	1437	71	.62 2,884	lot 3 Altamont Forest
39441 June 30, 1978	"			"	Dino L. Trombini, et al	Deed Book 1082	346		Real Property Agreement
39443 June 30, 1978	"			"	Betton P. Perry, et al	Deed Book 1082	347		Real Property Agree.
41 July 3, 1978	"		12.5.2000	# 45448	Burl E. Miller, et al	Deed Book 1082	446		Real Prop. Agree.
40 July 3, 1978	"	<i>Cancelled Donnie S. Lankersley RMC</i>	4-27-81	# 29989	Charles H. Wardlaw, et al	Deed Bk. 1082	447		Real Prop. Agree.
217 July 5, 1978	"	<i>Cancelled Donnie S. Lankersley RMC</i>	4-24-79	# 30927	Carroll E. Smith, et al	Deed Book 1082	569		Real Prop. Agree. 78.5643 Grille Mall
830 July 10, 1978	"	<i>Cancelled Donnie S. Lankersley RMC</i>	12.3.80	# 16901	First Hartford	Deed Book 1082	631		fixtures - Pet Dew 14
414 July 6, 1978	"	<i>Cancelled Donnie S. Lankersley RMC</i>	"	"	Bobbie W. Gaiman, et al	Deed Book 1082	631		Real Prop. Agree.
1181 Jul. 13, 1978	"			"	James Palmer Corril, et al	1437	985	.59 8,189	4 S. Franklin St. N.ville St. Pl. lots 1 thru 5 cor. Hilltop St.
1284 Jul. 13, 1978	"			"	at 7. miles for wide bridge, et al			.00	"Lake Forest" Supt. Butler St.
744 July 10, 1978	"	<i>Cancelled Donnie S. Lankersley RMC</i>	8.3.83	# 4019	Fidelity Trust corp.	1438	14	40,000	Lot 20 McCarter ave
1071 July 12, 1978	"	<i>Cancelled Donnie S. Lankersley RMC</i>	7-21-82	# 1610	William H. Reynolds, et al	Deed Bk 1082	840		Real Prop. Agree.
	"			"	Harold J. Alverson, et al	Deed Bk 1083	3		Real Prop. Agree.

INDIRECT or MORTGAGEE Index to Real Estate Mortgages — Greenville County, S. C.

REG. U. S. PAT OFFICE *Chas McCott* County Indexes Since 1888 An Identifying Trade Mark

Open at Proper Tab according to First Letter or Letters of Name and refer to Buff Sub-Index sheet for page reference.

COTT FAMILY NAME INDEX No. 75 © 1949
MADE BY THE COTT INDEX COMPANY, COLUMBUS, OHIO
SOLD BY WALKER, EVANS & COGSWELL CO., CHARLESTON, S.C.

(44)

FILE NUMBER DATE OF RECORD	MORTGAGEES FAMILY NAMES	GIVEN NAMES ABCDEFGH	GIVEN NAMES IJKLMNO	GIVEN NAMES PQRSTUVWXYZ	MORTGAGORS	BOOK	PAGE	Amount	BRIEF DESCRIPTION, LOCATION, ETC. (Not Warranted)
1806 July 18, 1978	Bankers			Trust of S.C.	Joe W. Miller	1438	560		3 rd mtg. on Rem Bk. 1432 pg. 291 Release lot 27 Attamont Forest
1584 July 17, 1978	"	<i>Cancelled Donnie S. Lankford REMC</i>	1-3-86 # 22160	Trust of S.C.	J. F. BE. 92-1586 et al Alan E. Bauchillon	Deed Bk 1083	301		Real Prop. Agreement "Holly Hill Plant," No. 3 Lot 3 1/2 Pt. lot 2 Camelot Dr.
2174 Jul. 20, 1978	"			Trust of S.C.	Charles M. Wiener, Jr.	1438	841	13,000	3 rd mtg. on Rem Bk. 1425 pg. 409 Release lot 14 The Meadows
2127 July 20, 1978	"			Trust of S.C.	United Builders, Inc.	1438	851		Chanticleer Sec. I Lot 70 West Seven Oaks Dr.
2239 July 21, 1978	"			" -	David E. Stentart, et al	1438	882	70,000	Lot 29 Hwy. 29 Chick spg. 2 nd
2406 July 24, 1978	"			Trust of S.C.	Arthur J. Chulhan, et al	1439	66	26,010	"Jigger Creek" map I Lot 109 Sun Meadow Rd.
2457 July 24, 1978	"	<i>Cancelled Donnie S. Lankford REMC</i>	7-22-81	Trust of S.C.	Bruce King, et al	1439	86	78,400	Real Prop. Agree.
2066 July 20, 1978	"	<i>Cancelled Donnie S. Lankford REMC</i>	8-20-81	Trust of S.C.	Caecilius J. Thompson	1083	547		Real Prop. Agree.
2068 July 20, 1978	"	<i>Cancelled Donnie S. Lankford REMC</i>		Trust of S.C.	Edgar H. McCannless, et al	1083	550		Real Prop. Agree.
2068 July 20, 1978	"	<i>Cancelled Donnie S. Lankford REMC</i>		Trust of S.C.	Deane G. McKinley, et al	1083	549		Real Prop. Agree.
2520 July 25, 1978	"			" -	James E. Wright	1439	140	20,000	Lot, S.C. Hwy. 1417
2526 July 25, 1978	"			" -	Country Village, Inc.	1439	156	150,000	5 lots "Valleybrook" Sec. I Space Center, Inc.
2640 July 25, 1978	"			" -	Wade Hampton Acres	1439	217	40,000	252 Acres Wade Hampton
2221 July 21, 1978	"			" -	Bobby D. Anders, et al	Deed Bk. 1083	656		Real Prop. Agree.
2582 July 25, 1978	"	<i>Cancelled Donnie S. Lankford REMC</i>	7-27-81 # 2280	" -	William E. Schovich	Deed Bk. 1083	821		Real Prop. Agree.
2860 July 27, 1978	"	<i>Cancelled Donnie S. Lankford REMC</i>	1-26-83 # 18200	" -	James C. Hart, et al	Deed Bk. 1083	996		Real Prop. Agree.
1922 July 18, 1978	"	<i>Cancelled Donnie S. Lankford REMC</i>		" -	Ricky M. Perry, et al	Deed Book 1083	358		Real Prop. Agree.

INDIRECT or MORTGAGEE Index to Real Estate Mortgages — Greenville County, S. C.



REG. U. S. PAT OFFICE *Chas. M. Cotts* County Indexes Since 1888 An Identifying Trade Mark

Open at Proper Tab according to First Letter or Letters of Name and refer to Buff Sub-Index sheet for page reference.

COTT FAMILY NAME INDEX No. 75 © 1949
MADE BY THE COTT INDEX COMPANY, COLUMBUS, OHIO
SOLD BY WALKER, EVANS & COGSWELL CO., CHARLESTON, S.C.

FILE NUMBER DATE OF RECORD	MORTGAGEES FAMILY NAMES	GIVEN NAMES ABCDEFGHIJ	GIVEN NAMES JKLMNO	GIVEN NAMES PQRSTUVWXYZ	MORTGAGORS	BOOK	PAGE	Amount	BRIEF DESCRIPTION, LOCATION, ETC. (Not Warranted)
3343 Jul. 31, 1978	Bankers			S. C. Trust of	Maxell L. Thomason	1439	817	3,697	20 austeri st. 3.564 acs. also 2.2 acs. Suddle
3275 Jul. 31, 1978	"			"	United Builders, Inc.	1439	821	67,903	"The Meadows" sec II Lots 7 & 8 Meadowview Dr.
3393 Aug. 1, 1978	"			"	Charles Leroy Dale, Ad	1439	970		3rd mtg. see Rem Bk. 1386 pg. 920 mtg. assigned to Small Business Admin.
3388 Aug. 1, 1978	"			"	Winston F. Woodruff	1440	63		2nd mtg. see REM Bk. 1352 pg. 989 Loan Assumption Agreement
3810 Aug. 4, 1978	"			"	Randy J. Emery, et al	1440	304	30,000	Glossy mt. st. Lot 2-4.2 acs. Hwy. 523-44
3877 Aug. 4, 1978	"			"	Alger L. Cannon	1440	363	30,000	Chick spp. st. Hart, Broadland st.
4009 Aug. 7, 1978	"	<i>Cancelled</i> <i>Donnie S. Lankersley</i> <i>12-17-80 #19112</i>		Trust of S.C. Paul Richardson	Deed BK		882		Real Prop. Agree.
4009 Aug. 7, 1978	"	<i>Cancelled</i> <i>Donnie S. Lankersley</i> <i>12-12-78 #17855</i>		Trust of S.C. B.H. Andrews	Deed BK		884		Real Prop. Agree.
4315 Aug. 9, 1978	"			Trust of S.C.	Land M Co. a factor. (Admirance for Roy A. Brightwell et al)	1440	752	500,000	Lot Grant "Flays" "Foxcroft" sec. 1
4974 Aug. 15, 1978	"			" "	Fid. Trust Corp.	1441	273	52,000	Lot 20 Deverger Rd.
4769 Aug. 14, 1978	"			"	Greenville Inns Joint Venture	Deed BK	240		Real Prop. Agree.
5015 Aug. 15, 1978	"			Trust of S.C.	Greenville Country Club	1085	327		Consent & Sub. to R/W Agreement - for Orig. mtg. see REM Bk. 1088 pg. 355 & 1432 pg. 979 Rem Bk. 1353 pg. 555
6021 Aug. 23, 1978	"	<i>Cancelled</i> <i>Donnie S. Lankersley</i> <i>10-28-80 #13278</i>		Trust of S.C. <i>a pth</i> Greenville Road Land Co.	Deed Book	1442	142		Release lot 14 by deed. for mtg. see
5920 Aug. 23, 1978	"	<i>Cancelled</i> <i>Donnie S. Lankersley</i> <i>10-28-80 #13278</i>		Trust of S.C. <i>n.a</i> Starlin E. Beasley, et al	1085	996			Real Prop. Agree.
6198 Aug. 25, 1978	"			Trust of S.C.	Alphonsa Allen, et al	1442	305	12,534	10 "Pine Hill Village" Lots 81 & 115 French Lane

INDIRECT or MORTGAGEE Index to Real Estate Mortgages -- Greenville County, S. C.

Open at Proper Tab according to First Letter or Letters of Name and refer to Buff Sub-Index sheet for page reference.

KEYS PRINTING CO.

(22)

FILE NUMBER DATE OF RECORD	MORTGAGEES FAMILY NAMES	GIVEN NAMES ABCDEFGH	GIVEN NAMES IJKLMNO	GIVEN NAMES PQRSTUVWXYZ	MORTGAGORS	BOOK	PAGE	AMOUNT	BRIEF DESCRIPTION, LOCATION, ETC. (NOT WARRANTED)
6484 Aug. 23, 1978 6616	Bankers			S. C. Tr. Trust of N. A.	a pt. Devergen Road Land Co.	Re-record 1442	585		see Rem. bk. 1353 pg. 555 Release lot 14 Devergen Rd. for mtg. see Rem. bk. 1295 pg. 124
aug. 29, 1978 6656	"	Cancelled Dennis S. Lankford RMC		Trust of S. C. 9-25-78 # 10	Jo-Mar Liquors Inc. 267 East Ok 68-862	1442	676		Release lot Laurens Rd. for mtg.
Aug. 30, 1978 6656	"	Cancelled Dennis S. Lankford RMC		Trust of S. C. N. G. 9-30-83 #	Sallye J. Smith 10613 Lot BE 82-1052	1086	407		Real Prop. Agree.
Aug. 30, 1978 7005	"	Cancelled Dennis S. Lankford RMC		Trust of S. C. N. G.	William Thomas Cooke, Jr.	1086	409		Real Prop. Agree.
Sept. 1, 1978 7220	"			Trust of S. C.	Sallye C. Smith	1442	967	9,200	see Wheatcliff, Sec II Lot 6 Saluda Lake Rd.
Sept. 1, 1978 7398	"			Trust of S. C.	William J. Coaley, Jr.	1443	81	10,004	see "Plymouth Hgt." Lot 104 Delam St. Sec II
Sept. 6, 1978 7725	"			Trust	Kaufman & Krieger,	1443	301	50,000	10.66 acres altamont Rd. Chick Sp. P.
Sept. 8, 1978 7722	"			Trust of S. C.	Robert E. Oshon, Jr.	1443	540	26,000	.525 acs. Smoky creek Rd. "Sunrise Ct."
Sept. 8, 1978 8091	"			Trust of S. C.	Earl P. Cutler, et al	1443	550	43,000	Lot 11 Oakview Dr. Ready line
Sept. 12, 1978 8099	"			Trust of S. C.	David B. Mann	1443	924	14,000	Lots 3 thru 9 access rd. "Lot Front Ploya"
Sept. 12, 1978 7935	"	Cancelled Dennis S. Lankford RMC	10-24-86 # 16	Trust of S. C.	Land M Co, a part. 16756 Pt. BL 97-1861	1443	932	500,000	For orig. mtg. see Rem. bk. 1440 pg. 752
Sept. 11, 1978 8228	"	Cancelled Dennis S. Lankford RMC		Trust of S. C.	John P. Henderson.	1087	122		Real Prop. Agree. Sec. 1
Sept. 13, 1978 8322	"			Trust of S. C.	Joe W. Hiller	1444	24	2,884	Lot 4 "altamont forest"
Sept. 13, 1978 8303	"			Trust of S. C.	Genesis media Group Inc. Inc.	1444	71	46,314	tract 2 (23 acs) less Pt.
Sept. 13, 1978 8314	"			Trust of S. C.	Industrial Business,	1444	94	28,600	Parcels 1 & 2 Laurens Rd. for mtg. see Rem. bk. 1432 pg. 291
Sept. 13, 1978	"			"	Joe W. Hiller	1444	104		Release lot 13 altamont forest

INDIRECT or MORTGAGEE Index to Real Estate Mortgages -- Greenville County, S. C.

Open at Proper Tab according to First Letter or Letters of Name and refer to Buff Sub-Index sheet for page reference.

KEYS PRINTING CO.

FILE NUMBER DATE OF RECORD	MORTGAGEES FAMILY NAMES	GIVEN NAMES ABCDEFGHIJ	GIVEN NAMES JKLMNO	GIVEN NAMES PQRSTUVWXYZ	MORTGAGORS	BOOK	PAGE	AMOUNT	BRIEF DESCRIPTION, LOCATION, ETC. (NOT WARRANTED)
8828 Sep. 18, 1978	Bankers	<i>Cancelled</i> Dannie S. Sanderley RMC	12-18-78	of S. c. n.c. Trust of	#18434 SET BK 63-301 William J. Goodman, et al	Deed	Bk 1087 210	.00	Real Prop. Agree.
8838 Sep. 18, 1978	"			Trust of	James C. Montgomery et al	1444	479	11,500	Lot 16 W. Jalluloh Dr. Mauldin
8503 Sep. 18, 1978	"	<i>Cancelled</i> Dannie S. Sanderley RMC	9-3-81	Trust of	Howard Campbell N.A. #5965 Set BK 75-167	1444	546	30,000	2.72 acs. E. Butler ave.
8956 Sept. 15, 1978	"			Trust of	D. G. Raines et al	1087	963	.00	Real Prop. Agree.
9223 Sep. 19, 1978	"			Trust of	S. C. Barbara J. Elliman	1444	700	100,000	Lot 105 "Green Valley Est." also 1/2 acre
8775 Sep. 21, 1978	"	<i>Cancelled</i> Dannie S. Sanderley RMC	8-26-82	Trust of	Donna C. Van Diest #4779 Set BK 77-1763	1444	935	29,000	Lot 10 Jones mill Rd. H. Dun
8931 Sept. 18, 1978	"	<i>Cancelled</i> Dannie S. Sanderley RMC	3-15-2001	Trust of	S. C. Mary Jane Bridges N.A. #21897 Set BK 8231-1070	1088	16	.00	Real Prop. Agree.
9364 Sept. 19, 1978	"	<i>Cancelled</i> Dannie S. Sanderley RMC		Trust of	S. C. L. D. Ponce, et al	1088	126	.23	Real Prop. Agree. Sec. 1, also H. lot 33
9614 Sep. 22, 1978	"			Trust of	S. C. Larry J. Chardy	1445	53	4,349	Lot 34 Trust ave. Village Homes Green, Chick. App. #
9578 Sep. 25, 1978	"			Trust of	S. C. Dan W. Wilson, et al	1445	229	37,400	Lot, West Bennett St. 78-7854
9708 Sep. 25, 1978	"			Tr. of	S. C. Donna Van Diest Executor a partner	✓	✓	✓	fixtures - 6300 Whitehorse Rd.
9777 Sep. 26, 1978	"			Trust of	S. C. Deuenger Road Land Co. M.	1445	329	41,791	17.15 acs. less Rb
9730 Sep. 26, 1978	"			Trust of	S. C. William A. Phillips, Inc. Ex. & Tr.	1445	391	5,705	0.69 acs. Old Spthg. Rd. Mtg. on Lem St. 135309.555
9335 Sept 26, 1978	"	<i>Cancelled</i> Dannie S. Sanderley RMC	8-26-82	Trust of	S. C. Deuenger Road Land Co. N.A. #4780 Set BK 77-1762	1445	328	.88	Release 6.01 acs. Deuenger Road Land Co.
9821 Sept. 22, 1978	"			Trust of	S. C. Leonard E. Kelley, et al	1088	466	.00	Real Prop. Agree.
9821 Sep. 27, 1978	"			Trust of	S. C. Harper Brothers, Inc.	1445	435	20,000	4 tracts, also R/Ways

INDIRECT or MORTGAGEE Index to Real Estate Mortgages - Greenville County, S. C.

Open at Proper Tab according to First Letter or Letters of Name and refer to Buff Sub-Index sheet for page reference.

KEYS PRINTING CO.

1
(AAA)

FILE NUMBER DATE OF RECORD	MORTGAGEES FAMILY NAMES	GIVEN NAMES ABCDEFGH	GIVEN NAMES IJKLMNO	GIVEN NAMES PQRSTUVWXYZ	MORTGAGORS	BOOK	PAGE	AMOUNT	BRIEF DESCRIPTION, LOCATION, ETC. (NOT WARRANTED)
8823 Sep. 27, 1978 9695	Bankers			S. C. Trust of	Everette E. Kiley, et al	1445	516	8,949	"Windsale II" auster 3d. Lot 72 Parsons ave.
Sept. 26, 1978 9696	"	<i>Cancelled</i>	7-20-83	n.a. Trust of D.C.	George R. Knight, et al 2152 St Bk 812/1030	1088	666		Real Prop. Agree.
Sept. 26, 1978 10133	"	<i>Dennis S. Inkerley</i> 12018		n.a. Trust of S.C.	Albert Dennis Maulden	1088	667		Real Prop. Agree
Apr. 29, 1978 10258	"			Trust of S.C.	John Rodger Anthony	1445	721	5,002	24 "Rosewood Park" Lot 27 Lynn Dr.
Apr. 29, 1978 10325	"			" "	Joe D. Wills, et al	1445	810	12,545	99 "Dane Hill" Lot 10 Sugarberry Dr.
Oct. 2, 1978 10443	"			" "	William D. Allen, et al	1445	971	31,950	00 "Hunt" Lot 110 Holly Ln. Pine Brook
Oct. 2, 1978 10534	"			" "	Thomas William Campbell	1445	993	26,000	00 Sec. II Lot 109 "Chanticleer"
Oct. 3, 1978 10583	"			" "	Lee R. Brewer, et al	1446	80	25,000	00 "Palham Estate" Lot 31 St. Augustine Dr.
Oct. 3, 1978 11271	"			" "	Joe W. Hiller	1446	215		291 Jury. see Rem Bk. 1432 pg. 291 Release lot 8 Altamont Court Sec I
Oct. 9, 1978 11272	"			" "	George J. Wike, Jr.	1446	751		89 Jury. see Rem Bk. 1415 pg. 89 Release 4.5 Acs. Fork Shoals Rd.
Oct. 9, 1978 11891	"			" "	George J. Wike, Jr.	1446	752		89 Jury. see Rem Bk. 1415 pg. 89 Release 2 Acs. Fork Shoals Rd.
Oct. 13, 1978 12021	"			" "	J. R. Gressley	1447	177	20,128	32 "White Horse 24th" Lot 26 Patricia ave.
Oct. 16, 1978 11957	"			" "	Joe W. Hiller	1447	389		291 Jury. see Rem Bk. 1432 pg. 291 Release Lot 31 Altamont Court Sec I
Oct. 16, 1978 11933	"	<i>Cancelled</i>	9-16-82	" "	Pauline L. Whitacre	1447	311	4,413	99 Franklin Rest Bats 17 .62 Acres Springdale Dr.
Oct. 16, 1978 12297	"	<i>Dennis S. Inkerley</i> 12018		" "	Christine B. Deen	1090	21		Real Prop. Agree.
Oct. 18, 1978	"			" "	Devenye Road Land Co., Inc.	1447	573		555 Jury. see Rem Bk. 1353 pg. 555 Release Lot 8 Oxford Sec I

INDIRECT or MORTGAGEE Index to Real Estate Mortgages -- Greenville County, S. C.

Open at Proper Tab according to First Letter or Letters of Name and refer to Buff Sub-Index sheet for page reference.

KEYS PRINTING CO.

FILE NUMBER DATE OF RECORD	MORTGAGEES FAMILY NAMES	GIVEN NAMES ABCDEFGH	GIVEN NAMES IJKLMNO	GIVEN NAMES PQRSTUVWXYZ	MORTGAGORS	BOOK	PAGE	AMOUNT	BRIEF DESCRIPTION, LOCATION, ETC. (NOT WARRANTED)
12379 Oct. 19, 1978	Bankers			Trust of S.C.	Joe W. Miller et al	1447	700		For mtg. du Lem Bk. 1432 pg. 291 Release lot 14 Altamont Court SE Opal den
12544 Oct. 20, 1978	"		4-16-81 #29052	n.a.	William R. Barton (Sr.) et al	1447	756	10,560	Lot 43 Spring Ln. "Blendale"
12329 Oct. 19, 1978	"	<i>Annexed Dannie S. Inksley RMC</i>		Trust of S.C.	Stanford W. Trust, et al	1090	288		Real Prop. Agree. II For Mtg. du REM Bk. 1330 Pg. 621
12434 Oct. 19, 1978	"			Trust of S.C.	Thruett Enterprises, Inc.	1090	287		Release Lot 36 Mt. Vernon Court St. Joe. I + Agua mt. 2p.
12656 Oct. 23, 1978	"		9-21-79	n.a.	David A. Piddie, et al	1447	877	9,021	Lot 147 Alice Farr Dr. Western Side
12488 Oct. 20, 1978	"	<i>Annexed Dannie S. Inksley RMC</i>		Trust of S.C.	Charles N. Cobb, et al	1090	316		Real Prop. Agree.
13091 Oct. 26, 1978	"			Trust of S.C.	Saturday Night, Inc. et al	1448	332	125,000	Lot Laurens Rd. Butler Tp. "Whippawill" "bc. 4-2"
13204 Oct. 27, 1978	"			Trust	Nicholas V. Rivaldo, Jr.	1448	464	29,500	Lot 24 Meadowlark Lane For Mtg. du REM Bk. 1415 - pg. 89
13256 Oct. 27, 1978	"			Trust of S.C.	Paul E. Proffitt, et al	1090	703		Release 6.55 Acs. (Tract 2) Fork Road Rd. For mtg. du Lem Bk. 1415 pg. 89
13610 Oct. 31, 1978	"			"	George J. Wake, Jr. et al	1448	913	.24	Release Trust 5 Fork Road Rd. Highland #
13549 Oct. 31, 1978	"			"	Chester Pace, et al	1448	811	8,003	Tracts 1 & 2 Hwy. 14 "Merrifield" Ph.
13886 Nov. 2, 1978	"			"	John A. Redmond	1449	155	5,000	Lot 22 Merrifield Dr. "Crescent" "cedace"
13888 Nov. 2, 1978	"			"	Lester J. Jones, et al	1449	159	5,000	St. lot 75 Copas St.
13666 Nov. 1, 1978	"	<i>Annexed Dannie S. Inksley RMC</i>	5-19-80 #33554	n.a.	Robert D. Nelson, et al	1091	95		Real Prop. Agree.
13665 Nov. 1, 1978	"	<i>Annexed Dannie S. Inksley RMC</i>	12-10-79 #	n.a.	Oscar D. Landing	1091	96		Real Prop. Agree. House on "Pine Pasture"
14195 Nov. 3, 1978	"			Trust of S.C.	Joan S. Loxley	1449	237	17,263	Lot 20 & Ph. lot 21 white

INDIRECT or MORTGAGEE Index to Real Estate Mortgages - Greenville County, S. C.

Open at Proper Tab according to First Letter or Letters of Name and refer to Buff Sub-Index sheet for page reference.

(BBB)

KEYS PRINTING CO.

FILE NUMBER DATE OF RECORD	MORTGAGEES FAMILY NAMES	GIVEN NAMES ABCDEFGH	GIVEN NAMES IJKLMNO	GIVEN NAMES PQRSTUVWXYZ	MORTGAGORS	BOOK	PAGE	AMOUNT	BRIEF DESCRIPTION, LOCATION, ETC. (NOT WARRANTED)
14402 Nov. 8, 1978	Bankers			S. C. Trust Of	John J. Donovan, et al	1449	573	.63 16,759	Lot 7, Lake Rd.
14514 Nov. 8, 1978	"			" "	Dixie P. Hawkins et al	1449	635	.00 15,000	Village Farms Lots 81 & 82 "airport Botany woods" Sec. VI
14519 Nov. 8, 1978	"			" "	Heinrich O. Comp, Jr.	1449	642	.00 47,000	Lot 364 Bonaventure Dr.
14546 Nov. 9, 1978	"	Donnie S. Inker K27C	12-4-78 # 16993 12-8-78 # 17559	" "	Deed Bk Doris B. Clark a S.C. Ltd. Partner.	1091	586	.00	Real Prop. Agree. Forest
15101 Nov. 14, 1978	"	CANCELLED Judy R. Hise REGISTER OF DEEDS	3-16-99	" "	McAlister Square Co. # 22625 Deed Bk 206-131	1450	178	.00 50,000	Lot 265 Pt. 291 "Shelwood"
15022 Nov. 14, 1978	"			" "	James C. Denny, et al	1091	883	.00	Real Prop. Agree.
15410 Nov. 17, 1978	"			Trust of S.C.	W. Allen Reese, et al	1450	534	.00 10,000	Lot 80 & Pt. lot 89 Belmont Hts. Sec. II also lot 24 Blue Ridge Dr. "Burgess Mills"
15574 Nov. 17, 1978	"			" "	" "	1450	534	.00	
15514 Nov. 17, 1978	"			Trust	Stuart J. Anderson, Jr.	1450	634	.00 10,000	Lot 6 East ave. "Colonial Mills Sec. 5"
15704 Nov. 17, 1978	"			Trust of S.C.	Bess N. Andrews	1450	594	.00 8,136	Lot 85 Fairfield Cr.
15733 Nov. 20, 1978	"			" "	James B. Halcomb	1450	751	.32 14,173	Lot 2 County rd. O'Neal St. For Mtg. see REM Bk. 1432 pg 291
15803 Nov. 20, 1978	"			Trust of S.C.	Joe W. Miller	1450	824	.00	Release lot 12 Altamont Forest Stanley Dr.
15968 Nov. 21, 1978	"			Trust of S.C.	A. Daniel Capell	1450	866	.00 32,400	Unit 88 Harbor Tower
Nov. 22, 1978	"			Trust of S.C.	Southland Properties, Inc.	1451	112	.00	Release 18 lots, Meadowood + 24 lot Coach Hill from bin of Judgment here # 78-4505 - for Mtg. see REM Bk 1310 pg 809
						1451	112		
						1451	112		

INDIRECT or MORTGAGEE Index to Real Estate Mortgages -- Greenville County, S. C.

Open at Proper Tab according to First Letter or Letters of Name and refer to Buff Sub-Index sheet for page reference.

KEYS PRINTING CO.

FILE NUMBER DATE OF RECORD	MORTGAGEES FAMILY NAMES	GIVEN NAMES ABCDEFGH	GIVEN NAMES IJKLMNO	GIVEN NAMES PQRSTUVWXYZ	MORTGAGORS	BOOK	PAGE	AMOUNT	BRIEF DESCRIPTION, LOCATION, ETC. (NOT WARRANTED)
16164 Nov. 24, 1978	Bankers			S.C. Trust of	Ray B. Zimmerman	1451	144	12,000	"Park Place" Blk. 7. 7th & 8th St. Lot 22 1st. lot 20 Second St.
16247 Nov. 27, 1978	"	Annis S. Lankford	7-8-81	# 642 N.A.	Carolyn N. Buckner, et al	1092	612		Real Prop. Agree. lots 28, 29 woodburn ct.
16334 Nov. 28, 1978	"			Trust of S.C.	Josephine Helton	1451	326	21,588	Lots 16, 17, Marion Rd. also "Colonial Hills Sec-3"
16417 Nov. 28, 1978	"	Annis S. Lankford	12-16-81	N.A. #14144	R. Wayne Powell	1451	364	5,002	Lot 111 woodlight Dr.
16389 Nov. 28, 1978	"	Annis S. Lankford			Newman S. Massey, Jr.	1092	647		Real Prop. Agree.
16657 Nov. 30, 1978	"			Trust of S.C.	John S. Gullett	1451	602	4,081	St. lots 1 & 2 Elm St. Church fl.
17184 Dec. 5, 1978	"	Annis S. Lankford	6-29-81	# 36113	Holly Spring Lodge	1452	218	2,000	0.13 ac. Holly thorn
17054 Dec. 4, 1978	"	Annis S. Lankford			Willie James Byler	1093	137		Real Prop. Agree. see Plat. Sec. III Austin: 30
17653 Dec. 11, 1978	"			" "	Rene Eckert	1452	519	15,000	Lot 77 Sagramore ct. Holly "Westwood" Sec. II Austin: 30
17846 Dec. 12, 1978	"			Trust of S.C.	Clyde M. Hawkins Jr.	1452	669	12,491	Lot 155 angewood Dr. "Merrifield Park"
18005 Dec. 13, 1978	"			Trust of S.C.	William D. Hopkins	1452	785	16,000	Lot 7 Merrifield Dr.
18049 Dec. 14, 1978	"			Trust of S.C.	Mitchell E. Bennett	1452	864	25,000	Lot, old augusta Rd.
18119 Dec. 14, 1978	"			Trust of S.C.	Deverge Road Land Co. Inc.	1452	944		Mtg. assigned Susan H. Ruyter Estate of Estate Blanche R. Hudson for Mtg. see Edm. Blk. 1445 pg. 329 Edm. Blk. 1088 pg. 355 + 1432 pg. 979
18442 Dec. 18, 1978	"			N.A. Trust of S.C.	Greenville Country Club	1453	252		Release Strip & Easements - for Mtg. on Whisper Dr. 7th & 8th St. H. I
18334 Dec. 18, 1978	"			Trust of S.C.	Edgar J. Day, et al	1453	239	27,224	Lot 48 Cor. Whitlin Way

INDIRECT or MORTGAGEE Index to Real Estate Mortgages -- Greenville County, S. C.

Open at Proper Tab according to First Letter or Letters of Name and refer to Buff Sub-Index sheet for page reference.

KEYS PRINTING CO.

FILE NUMBER DATE OF RECORD	MORTGAGEES FAMILY NAMES	GIVEN NAMES ABCDEFGHIJ	GIVEN NAMES JKLMNO	GIVEN NAMES PQRSTUVWXYZ	MORTGAGORS	BOOK	PAGE	AMOUNT	BRIEF DESCRIPTION, LOCATION, ETC. (NOT WARRANTED)
18490 Dec. 19, 1978	Bankers			S. C. Trust Of	<i>a. Hutchinson</i> Warehouse assoc.	1453	287	.00 275,000	McDougal et. Lot 5 = 2.27 acs. also st.
18522 Dec. 19, 1978	"			"	Richard C. Fountree	1453	326	.00 310,000	10 tracts
18593 Dec. 19, 1978	"			"	Richard J. Clark, et al	1453	357	.00 3,000	Lot, Ladbroke Rd.
18388 Dec. 18, 1978	"	Formerly People's Natl. Bank		"	Greenville Country Club	Deed Book 1093	926		For Mtg see R&M Bk. 1088 Pg. 355 Release Lot Pine Hill Village
18387 Dec. 18, 1978	"	Formerly People's Natl. Bank		"	Greenville Country Club	Deed Book 1093	931		For Mtg see R&M Bk. 1088 Pg. 355 Release Lot Pine Hill Village
18618 Dec. 20, 1978	"			Trust of S.C.	Raymond R. Armstrong	1453	419	.00 12,000	Quille, Austin Lot 1 Maple St. Hunter's acres
18902 Dec. 21, 1978	"			" "	Thera M. Foy	1453	691	.00 12,000	Lot 116 E. Jallulah Dr.
18953 Dec. 22, 1978	"			" "	Robley J. Vest, et al <i>a. Hutchinson</i>	1453	772	.00 6,000	American Spinning Co. Lot, Cathan St. + Fair St.
19231 Dec. 22, 1978	"			Trust	Sadisa G. D'Amico <i>et al</i>	1453	776	.00 25,000	20.50 acs. - Scuffletown Rd. "Rogers Valley Hgts." Butler St.
19199 Dec. 28, 1978	"	Cancelled Annie S. Finkensley RMC	1-14-83	Trust of S.C. #N7274	Michael A. Shaluly <i>et al</i>	1453	878	.60 24,177	Lot 10 (2.27 acs.) Howell Cr.
19485 Dec. 29, 1978	"			Trust of S.C.	F. A. Blackwell, et al	1094	436		Real Prop. Agreement
19627 Jan. 2, 1979	"			" "	Bradus E. Wooten	1454	24	.32 11,590	Lot E. Cox St. Mauldin 79-59
19703 Jan. 3, 1979	"			" "	Marie Long Harrison	✓	✓	✓	Furniture - Lenhardt Rd.
19860 Jan. 4, 1979	"			" "	Bill Skentris <i>et al</i>	1454	322	.00 25,000	5 lots
19887 Jan. 4, 1979	"			" "	MVS Chemicals, Inc. <i>et al</i>	1454	384	.00 250,000	4 parcels
	"			" "	Lawrence E. McNeil	1454	471		30 mtg. see Rem Bk. 1427 pg. 504 Release 61.007 acs. Pine Mt. Tr.

INDIRECT or MORTGAGEE Index to Real Estate Mortgages -- Greenville County, S. C.

Open at Proper Tab according to First Letter or Letters of Name and refer to Buff Sub-Index sheet for page reference.

KEYS PRINTING CO.

FILE NUMBER DATE OF RECORD	MORTGAGEES FAMILY NAMES	GIVEN NAMES ABCDEFGHIJ	GIVEN NAMES JKLMNO	GIVEN NAMES PQRSTUVWXYZ	MORTGAGORS	BOOK PAGE	AMOUNT	BRIEF DESCRIPTION, LOCATION, ETC. (NOT WARRANTED)
19724 Jan. 3, 1979 20107	Bankers	Cancelled Dannie S. Inksley remc	2-19-82	S. C. Trust Of	18646 Dat Bk 76-757 James Robert Dutter Cyprians of God	Deed Book 1094 752		Real Prop. Agree.
Jan. 8, 1979 20375	"			Just of S.C.	Bethany assembly	1454 658	10,080	2 acres Bethel Rd. St. Rd. also 1 acre
Jan. 9, 1979 20362	"			Just N.A.	Donald E. Anderson inc.	1454 781	10,167	4.87 ac. Cor. McCall & West
Jan. 9, 1979 "	"			Just of S.C.	Southland Properties	1454 821		Release Lien by Judgment Call # 78-6091 (Lot 174) for mtg. see R&M bk. 1347 pg. 273 see R&M bk. 1324 pg. 547
20388 Jan. 9, 1979 20388	"			"	Sam B. Phillips, Jr. etal	1454 824		
Jan. 9, 1979 20748	"			G.S. etal	Sam B. Phillips, Jr.	1454 825		Subordination of mtg. for mtg. see R&M bk. 1313 pg. 637
Jan. 12, 1979 "	"			Just of S.C.	D & D Motors, Inc.	1455 70	38,000	met c Wade Hampton Blvd. (May 29) Burgess Mills, Acc. IV Greer, Child spg. rd.
20338 Jan. 9, 1979 20868	"	Cancelled Dannie S. Inksley remc	7-7-80	N.A. Trust of S.C.	774 Dat R.R. 70 pg. 1963 John R. Kilstrap etal	Deed Bk. 1095 42		Real Prop. Agree. meadow Rd. 6 miles sp.
Jan. 15, 1979 20891	"			Just of S.C.	Roosevelt Lister	1455 147	5,569	5.14 ac. also lot. cross "Stone Lake site."
Jan. 15, 1979 20876	"			"	Katherine M. Leventis	1455 174	24,222	Lot 27 Stone Lake Dr. R&M Bk. 1299 pg. 661
Jan. 15, 1979 21083	"			"	Eugene W. Betts	1455 159		Extension Agreement - for mtg. su
Jan. 16, 1979 21183	"			"	Mitchell E. Bennett	1455 289	100,040	Lot Old Augusta Rd. Drillers - Sidman, Hwy. (May 29)
Jan. 17, 1979 20852	"	Cancelled Dannie S. Inksley remc	2-10-83	#19787	Daniel E. Walker, etal Dat Bk. 79-950	1455 430	66,000	Lot 271 281 Rd. Lot 27
Jan. 15, 1979 20160	"	Cancelled Dannie S. Inksley remc	7-13-81	#1001	Dlen L. Pruitt, etal Dat Bk 74-1115	Deed Bk. 1095 394		Real Prop. Agree.
Jan. 8, 1979	"	Cancelled Dannie S. Inksley remc			William R. Bannister	Deed Bk. 1095 15		Real Prop. Agree.

INDIRECT or MORTGAGEE Index to Real Estate Mortgages -- Greenville County, S. C.

Open at Proper Tab according to First Letter or Letters of Name and refer to Buff Sub-Index sheet for page reference.

KEYS PRINTING CO.

(DDD)

FILE NUMBER DATE OF RECORD	MORTGAGEES FAMILY NAMES	GIVEN NAMES ABCDEFGHIJ	GIVEN NAMES JKLMNO	GIVEN NAMES PQRSTUVWXYZ	MORTGAGORS	BOOK	PAGE	AMOUNT	BRIEF DESCRIPTION, LOCATION, ETC. (NOT WARRANTED)
21182 Jan. 17, 1979	Bankers			S. C. Trust Of	Olin A. Elliott, Jr.	1455	403	.00	Lot 7 Glendale St. Exp. Home Bk. Sec. E. also lot 25 Hwy. 29 Less .65 acs. less tract (Old Blackberry Rd.) Lot, Fineride Rd.
" 21255 Jan. 18, 1979	"			"	" " et al	1455	403	.00	
21125 Jan. 17, 1979	"	<i>Cancelled</i> Dannie S. Inkerley REMC	2-5-82	#17586	N.A. Lyda & Benator, Inc. 847 Bk. 76-555	1455	490	215,000	Dead Book
21556 Jan. 22, 1979	"			"	Eugene U. Allison, et al	1095	524	.00	Real Prop. Agree. Hills, also 13 lots, meadowood
21774 Jan. 24, 1979	"			Trusts C.	Frank James Rice	1455	726	158,400	22 lots, also lot 186 Coak 79-805
21654 Jan. 23, 1979	"	<i>Cancelled</i> Dannie S. Inkerley REMC	1-20-81	#20868	S. Dodd lot Bk. 72-1980				fixtures - Frontage Rd.
21655 Jan. 23, 1979	"	<i>Cancelled</i> Dannie S. Inkerley REMC	12-10-80	#19451	Louis H. Gambrell, Jr. lot Bk. 72-1330	1095	889		Real Prop. Agreement
21863 Jan. 25, 1979	"	<i>Cancelled</i> Dannie S. Inkerley REMC			Charles J. Clyburn	1095	890		Real Prop. Agreement
21933 Jan. 25, 1979	"			Trust	Leber Thomas, et al	1455	968	32,000	0.30 acs. Gantt St. REM Bk. 1427 pg. 46
21928 Jan. 25, 1979	"			Trust of S.C. as Tr.	Donald D. Lammie a pt.	1455	966		Release .30 acs. - for mtg. acc Mtg. see REM Bk. 1353 pg. 555
21876 Jan. 25, 1979	"	<i>Cancelled</i> Dannie S. Inkerley REMC	10-12-84	N.A. #	Sevenson Road Land Co. 11175 lot Bk. 87-206	1456	49		Release lot 13 Oxford Sec. II
22536 Feb. 1, 1979	"			Trust of S.C.	Albert G. Taylor, et al Co. Inc.	1096	15		Real Prop. Agree.
22685 Feb. 2, 1979	"			Trusts S.C.	H. E. Freeman Const. et al	1456	531	25,000	1.404 acs. Miller Rd. "Rosewood Park"
22758 Feb. 2, 1979	"			"	Edwin M. Bee Holford	1456	664	6,240	Lot 8 Main Rd. Rd.
22834 Feb. 2, 1979	"			"	Samuel D. Fowler, Inc. corp.	1456	705	9,000	10.5 acs. Harrison Bridge
Feb. 5, 1979	"			Trust	First Carolina Dev.	1456	785	27,500	Lot, Southland ave.

INDIRECT or MORTGAGEE Index to Real Estate Mortgages -- Greenville County, S. C.

Open at Proper Tab according to First Letter or Letters of Name and refer to Buff Sub-Index sheet for page reference.

KEYS PRINTING CO.

FILE NUMBER DATE OF RECORD	MORTGAGEES FAMILY NAMES	GIVEN NAMES ABCDEFGHIJ	GIVEN NAMES JKLMNO	GIVEN NAMES PQRSTUVWXYZ	MORTGAGORS	BOOK	PAGE	AMOUNT	BRIEF DESCRIPTION, LOCATION, ETC. (NOT WARRANTED)
22890 Jul. 5, 1979	Bankers				Trust of S.C. <i>Jo-Mar Ligins, Inc.</i>	1456	824		Rem Bk. 1295 pg. 124
22565 Jul. 1, 1979	"	<i>Annexed</i> <i>Dennis S. Tankersley</i>	3-10-83 # 22635	NA.	<i>MBK. 79-1595</i>				Release 10.15 acres - for mtg. see
22839 Jul. 5, 1979	"	<i>Annexed</i>	3-14-79 # 26237		<i>Michael J. Darney</i>	1096	404		Real Prop. Agree.
23562 Feb. 13, 1979	"	<i>Annexed</i>			<i>John R. Longo, et al</i>	1096	509		Real Prop. Agree.
23680 Feb. 15, 1979	"				<i>Trust of S.C. Patricia Pidmore</i>	1457	447	35,200	Lot 18 Alpine Way
23924 Feb. 16, 1979	"				<i>Trust Eber J. Thomas et al</i>	1457	642	32,000	Re-Record Pg. 968. 0.30 acs. <i>Shutt 3D</i> For orig. mtg. see REM BK. 455
23912 Feb. 16, 1979	"				<i>Trust of S.C. Poinsett Properties</i>	1457	777	50,000	Tracts 213 Poinsett Hwy. Piner Ests. Sec 4
24030 Feb. 20, 1979	"				<i>Sam D. Wyche, et al</i>	1457	781	49,500	Lot 29 Compton in Terra Paris mt. Sp.
24379 Jul. 23, 1979	"				<i>Theodore Opuzenaki</i>	1457	881	41,307	6.89 acs. also Pt. lot 16 See mtg. du REM BK 1427 pg. 504
24374 Feb. 23, 1979	"				<i>Lawrence E. McVain, et al</i>	1458	245		Release 1.49 ac. Grant Rutherford Rd. "County Estate"
24236 Jul. 22, 1979	"	<i>Annexed</i> <i>Dennis S. Tankersley</i>	7-8-83 # 817	lot Bk.	<i>John J. Cooper, et al</i>	1458	220	4,200	Lot 167 Anture Rd.
24431 Jul. 23, 1979	"				<i>Edward D. Benavidez</i>	1097	293		Real Prop. Agree. REM BK. 1283 pg. 367
24431 Jul. 23, 1979	"				<i>Michelin Tire Corp.</i>	1458	165		Mod. Agreement - for mtg. see REM BK. 1292 pg. 40
24431 Jul. 23, 1979	"				<i>Michelin Tire Corp.</i>	1458	169		Mod. Agreement - for mtg. see REM BK. 1287 pg. 536
24431 Jul. 23, 1979	"				<i>Michelin Tire Corp.</i>	1458	173		Mod. Agreement - for mtg. see REM BK. 1283 pg. 328
24454 Feb. 26, 1979	"				<i>Trust of S.C. Kendall E. Banfoot, et al</i>	1458	253	50,000	Mod. Agreement - for mtg. see Blowarts Court, Sec. 4 Lot 46 & Pt. lot 45

INDIRECT or MORTGAGEE Index to Real Estate Mortgages -- Greenville County, S. C.

Open at Proper Tab according to First Letter or Letters of Name and refer to Buff Sub-Index sheet for page reference.

KEYS PRINTING CO.

FILE NUMBER DATE OF RECORD	MORTGAGEES FAMILY NAMES	GIVEN NAMES ABCDEFGHIJ	GIVEN NAMES JKLMNO	GIVEN NAMES PQRSTUVWXYZ	MORTGAGORS	BOOK	PAGE	AMOUNT	BRIEF DESCRIPTION, LOCATION, ETC. (NOT WARRANTED)
27708				Co. 21. <i>Star</i>	<i>etal</i>			.00	School St. <i>meer</i>
Mar. 27, 1979 27549	Bankers			Trust of S.C.	Laurie E. Nackett	1460	959	115,000	Lot, Randall St. + For mtg. see Rem Bk. 1330 pg 624
Mar. 26, 1979 27861	"			Trust of S.C.	Threat. Maxwell Enterprises	1099	254		Release lot 63 Mt. Vernon Est. Sec. I
Mar. 28, 1979 27847	"			" "	Clyton B. Allen	1461	67	30,037	Lot 2 (2.16 ac.) For mtg. see Rem Bk. 1357 pg. 509
Apr. 28, 1979 27984	"			" "	D. B. Henry, <i>etal</i>	1461	124		Extension / Modification Agreement
Mar. 29, 1979 28649	"			Executors, <i>et al.</i>	Marion W. Beacham	1461	180	63,750	Pl. lots 35 + 36 E. Jallulah
Mar. 30, 1979 28899	"			" "	Robert L. Green	1461	269	150,000	also int. <i>etc</i>
Apr. 5, 1979 28852	"	Cancelled Dennis S. Lankford 1979	3-8-82	Trust of D.C. T. O. <i>et al.</i>	Larry R. Williams	1462	125	6,680	Lot, Cor. Main + Coffee St. woodside mills, Sec. C
Apr. 5, 1979 29276	"			Trust of W.A.	James E. Tripp, <i>et al</i>	1099	990		Lot 4 N. Sixth St.
Apr. 9, 1979 29446	"			Trust of S.C.	Hulbert M. Styles, <i>etal</i>	1462	488	44,000	Real Prop. Agree. O'neal St.
Apr. 11, 1979 29223	"	Cancelled Dennis S. Lankford 1979	4-28-83	Trust of S.C. #28236	James Hill	1462	822	8,342	5.47 ac. O'neal School Rd. "Green Lake allie"
Apr. 9, 1979 29997	"			Trust of S.C.	Robert J. Frozier <i>etal</i>	1100	159		Lot 7 Pruitt Dr. <i>Ex. et al.</i>
Apr. 16, 1979 29999	"			" "	Robert J. Williams	1463	267	9,500	Real Prop. Agree. In. Mt. Vernon Est. Sec. I
Apr. 16, 1979 30056	"			" "	Rachel J. Rollins	1463	328	10,500	Lot 78 Cor. Parkhill Ct. + Parkhill Haris Prop. Regime
Apr. 16, 1979 30455	"			" "	Threat Enterprises, Inc.	1463	360		Unit 9-B Briarcliff Condm. For mtg. see Rem Bk. 1413 pg. 738
Apr. 19, 1979 30604	"			" "	John W. Brady III <i>etal</i>	1463	232		Release lot 78 Mt. Vernon Est. For mtg. see R E M Bk. 1390 pg 895
Apr. 20, 1979	"			" "	Charlie O. Harrison	1463	841	9,070	Mod. + Extension Agreement - Sec. 2 Maryland Lot 63 Monmouth St.

INDIRECT or MORTGAGEE Index to Real Estate Mortgages - Greenville County, S. C.

Open at Proper Tab according to First Letter or Letters of Name and refer to Buff Sub-Index sheet for page reference.

KEYS PRINTING CO.

(777)

FILE NUMBER DATE OF RECORD	MORTGAGEES FAMILY NAMES	GIVEN NAMES ABCDEFGH	GIVEN NAMES IJKLMNO	GIVEN NAMES PQRSTUVWXYZ	MORTGAGORS	BOOK	PAGE	AMOUNT	BRIEF DESCRIPTION, LOCATION, ETC. (NOT WARRANTED)
30498 Apr. 19, 1979 30868	Bankers	Cancelled Dannie S. Lankensley RMC	8-31-84	S. C. NA. Trust of	#6843 Ltr BK 86-etal 1323 Ralph B. Durham, Jr.	Deed Book 1100	893		Real Prop. Agree. also Int.
Apr. 23, 1979 30625	"	Cancelled Dannie S. Lankensley RMC	4-22-82	Just	W. Wayne Boguella #23586 Ltr BK. 76-1731	1464 Deed Book 1100	88 993	42,000 ^{.00}	3 parcels S'mille
Apr. 20, 1979 31284	"	Cancelled Dannie S. Lankensley RMC	6-24-82	"	Wayman W. Henry, Jr.	1464 Deed Book 1101	477 241	41,850 ^{.00}	Real Prop. Agree. Lot 16 Woodhedge Sec II
Apr. 26, 1979 31071	"	Cancelled Dannie S. Lankensley RMC		"	Alan Gorrie Ltr BK. 77-692	1464 Deed Book 1101	477 241	41,850 ^{.00}	Real Prop. Agree.
Apr. 25, 1979 31553	"			"	C. P. Altenhofen, et al	1464 Deed Book 1101	795	7,260 ^{.00}	Lot Mc Daniel ave. Permit for Rem. Bk. 1427 page 504 Release ltr 16 & pt. ltr 15 Karamount Lk.
Apr. 30, 1979 32296	"			"	Robert E. Howard, et al	1465 Deed Book 1101	443 836		Real Prop. Agree.
May 4, 1979 32176	"	Cancelled Dannie S. Lankensley RMC	10-18-82	#9371 Ltr BK. 78-773	Lawrence E. McNeil etal	1465 Deed Book 1101	443 836		Real Prop. Agree.
May 4, 1979 32333	"			"	Jay A. Whitacre	1465 Deed Book 1101	449	7,712 ^{.41}	Lot 17 Nancy Dr.
May 7, 1979 32338	"			"	Samuel S. Glenn etal	1465 Deed Book 1101	462	16,197 ^{.12}	Adverse St. Marc 7 Nat'l. Hwy.
May 7, 1979 32445	"			"	Just Co. Bobby Ray Calhoun	1465 Deed Book 1101	507	24,500 ^{.00}	Cleveland Dale Lot 51 Sunbleweed Trace
May 7, 1979 32593	"			"	Just J.S.C. Julius A. Morgan, Jr.	1465 Deed Book 1101	739	20,000 ^{.00}	Debt 2p Lot 14 2 Hillside Ln. "Woodfield"
May 8, 1979 32665	"			"	Sara A. Stratton	1465 Deed Book 1101	852	7,500 ^{.00}	Rights to alley Lot 3 Washington St. also
May 9, 1979 32723	"			"	Elian M. Howard	1465 Deed Book 1101	862	60,000 ^{.00}	12 lots & pt. lot 25 Urban Plaza & Watson Rd.
May 9, 1979 32724	"			"	Wade Hampton Proquest	1465 Deed Book 1101	909	19,091 ^{.20}	6-28 Acron Cor. Howard St.
May 9, 1979	"			"	J. L. Rogers et al				

(over)

INDIRECT or MORTGAGEE Index to Real Estate Mortgages - Greenville County, S. C.

Open at Proper Tab according to First Letter or Letters of Name and refer to Buff Sub-Index sheet for page reference.

KEYS PRINTING CO.

FILE NUMBER DATE OF RECORD	MORTGAGEES FAMILY NAMES	GIVEN NAMES ABCDEFGHIJ	GIVEN NAMES JKLMNOPQ	GIVEN NAMES RSTUVWXYZ	MORTGAGORS	BOOK	PAGE	AMOUNT	BRIEF DESCRIPTION, LOCATION, ETC. (NOT WARRANTED)
32912 May 10, 1979	Bankers			S.C. Trust	Robert L. Waters, et al	1466	38	7,374	San Souci &ville Sp. Lot 20 Asheland Dr.
32836 May 10, 1979	"			et al	Fiber Industries, Inc.	1465	945		Notice of Extension of Lien - for mty. see Rem Sh. 152 pg 219 + 222 1045 pg 379 - 1090 pg 631 116 2 pg 381 - pg 1271 pg 199 Lot 25 Homestead and Homestead Acres
33276 May 15, 1979	"			Trust	Bobby Joe Campbell	1466	367	15,000	
33283 May 15, 1979	"			Trust of S.C.	Kathleen M. Sumner	1466	387	10,000	
33419 May 15, 1979	"			Trust of S.C.	Buffkin - Campbell	1466	449	40,000	pt. lots 3 + 4 Arlington Ave. Blackhawk Dr. W. Georgia Hgt.
33494 May 16, 1979	"			"	Barbara K. Maslow	1466	703	5,000	Lot 4 Cor. Cherokee Dr. &
33445 May 16, 1979	"			"	Cedar Grove Baptist Church	1466	713	6,000	1.5 Acre Simpsonville Trust for mty. see REM Sh. 1453-326
33408 May 15, 1979	"			"	Richard C. Rountree	1102	530		Release Lot 76 + pt. Lot 75 Sherwood
33535 May 16, 1979	"			"	P. E. Gauthier, et al	1102	588		Real Prop. Agree.
33538 May 16, 1979	"			"	Claude E. Prater, et al	1102	590		Real Prop. Agree.
33537 May 16, 1979	"			"	Louis Wright	1102	591		Real Prop. Agree REM Sh. 1294 pg. 314
34115 May 21, 1979	"			"	Michelin Tire Corp.	1467	204		Modification Agreement - for mty. see for mty. see REM Sh. 1455 pg. 726
34106 May 21, 1979	"			"	Frank Loren Rice, et al	1467	251		Release lot 128 Coach Hills "Shamrock acres"
33975 May 21, 1979	"			"	J. B. Smith	1467	92	9,373	Lot 19 Shamrock Ct.

Corrected
Dannie S. Underhill
8-13-82 #3694 set BK. 77-1528

INDIRECT or MORTGAGEE Index to Real Estate Mortgages -- Greenville County, S. C.

Open at Proper Tab according to First Letter or Letters of Name and refer to Buff Sub-Index sheet for page reference.

KEYS PRINTING CO.

(546)

FILE NUMBER DATE OF RECORD	MORTGAGEES FAMILY NAMES	GIVEN NAMES ABCDEFGHIJ	GIVEN NAMES JKLMNO	GIVEN NAMES PQRSTUVWXYZ	MORTGAGORS	BOOK PAGE	AMOUNT	BRIEF DESCRIPTION, LOCATION, ETC. (NOT WARRANTED)
34072 May 21, 1979	Bankers			S. C. Trust of	Nelson Crawford, et al	1467 130	.00	Hudson area Lot 19 Butler prop. ad.
33802 May 18, 1979	"	Cancelled Dannie S. Lankford RMC	6-4-82 # 27149	8 at BK 77-365	Lloyd D. Tillotson	Deed Book 1102 813	27,462	Real Prop. Agree. St.
34390 May 23, 1979	"			"	Marion W. Fore, Jr. Center, Inc.	1467 398	.44 6,082	Lot 5 1/2 St. lot 6 Ruthersford Sville
34389 May 23, 1979	"			"	Hendricks Bldg's.	1467 402	.00	2 tracts N. maple st.
34204 May 22, 1979	"			"	Beatrice T. Hughes, et al	Deed Book 1103 82		Real Prop. Agree.
34584 May 24, 1979	"	Cancelled Dannie S. Lankford RMC	11-6-84 #	13823	Edward M. Sanders	1467 600	.00	Mauldin Lot 38 Holly Springs, sec. 1
34518 May 24, 1979	"		"	N.A. S.C.	Robert W. Scott, et al	Deed Book 1103 188	5,000	Real Prop. Agree.
35041 May 29, 1979	"	Cancelled Dannie S. Lankford RMC	3-26-81 #	26851	James J. Whilden	1468 44	.89	Lot Hwy. 101
35032 May 29, 1979	"		"	"	John C. Kropp, et al	Deed Book 1103 546	4,362	Real Prop. Agree. Agmt. see R.E.M. bk. 1375 pg. 985
35619 June 1, 1979	"			"	Jack E. Shaw, Jr., et al	1468 818		Release lot 286 Botany work subd.
35561 June 1, 1979	"			"	W.D. Gaepper, et al	1468 698	.00	Unit 3-B Heritage Ct. Har. Pro. Reg.
35779 Jun. 4, 1979	"			"	Christine W. Star	1468 950	.37	Croftstone area sec. 2 Lot 17 Ruthersford (Comp. ad.)
35816 Jun. 4, 1979	"			"	Donald N. Bright	1468 960	.60	H. Duncan Village Lot 7 Smythe ave. 1/2 Stevens
35763 Jun. 4, 1979	"			"	Betty J. Galloway	1469 40	.00	Village Sville. Lot 85 Woodside mills
36051 June 5, 1979	"	Cancelled Dannie S. Lankford RMC	6-22-82 #	28700	Greenville Country Club	1469 208	5,000	see R.E.M. bk. 1432 pg. 979 Extension Agreement - for mtg.
35642 June 1, 1979	"		"	"	Floyd R. Mauld. et al	Deed Book 1103 912		Real Prop. Agree.

INDIRECT or MORTGAGEE Index to Real Estate Mortgages -- Greenville County, S. C.

Open at Proper Tab according to First Letter or Letters of Name and refer to Buff Sub-Index sheet for page reference.

KEYS PRINTING CO.

FILE NUMBER DATE OF RECORD	MORTGAGEES FAMILY NAMES	GIVEN NAMES ABCDEFGH	GIVEN NAMES IJKLMNO	GIVEN NAMES PQRSTUVWXYZ	MORTGAGORS	BOOK	PAGE	AMOUNT	BRIEF DESCRIPTION, LOCATION, ETC. (NOT WARRANTED)
36191 Jun. 6, 1979	Bankers			S.C.	Trust of James J. Harrison	1469	322	75,000	2.49 ac. Allham Rd.
36213 Jun. 7, 1979	"			"	Edwin E. Ritts, Jr.	1469	349	8,400	San Souci Lot 4 N. Franklin Rd.
35994 June 5, 1979	"	Cancelled Dannie S. Lankersley REMC	1-28-82	#16898	Deed Bk. 76-405 Doris M. Talley, et al	Deed Bk.	1104	172	Real Prop. Agree.
35993 June 5, 1979	"	Cancelled Dannie S. Lankersley REMC	7-3-84	#429	Deed Bk. 35-1887 James A. Hughes, et al	Deed Bk.	1104	173	Real Prop. Agree.
35992 June 5, 1979	"	Cancelled Dannie S. Lankersley REMC	1-17-84	#	2334 & 5th St. 1111-1868 Robert C. Davis, et al	Deed Bk.	1104	174	Real Prop. Agree.
36607 Jun. 11, 1979	"			"	Charles McCaffee, Jr.	1469	687	10,069	Saluda St. 194.50 ac. Hwy. 177
36975 Jun. 13, 1979	"			"	Demetrius Lister	1469	988	6,815	Ant. lot Hwy. 276 Battery woods SEC. VII
37351 Jun. 15, 1979	"			"	Maria S. Stuart	1470	435	9,612	Lot 309 Bridgewater Pt. Meyers Park SEC. 2
37259 Jun. 15, 1979	"			"	James P. Winfield	1470	347	26,000	Lot 30 Forest Lane
37243 June 15, 1979	"	Cancelled Dannie S. Lankersley REMC	7-8-82	d.c.n.c.	577 5th St. Bk. 77-920 Alex B. McCall	Deed Book	1104	923	Real Prop. Agree.
37650 Jun. 19, 1979	"			S.C.	Trust of Frank Jones Rice	1470	741		For mtg. see Bk 4 Bk. 1455 Pg. 726 Release lots 1301/131 Cook Hills
37836 Jun. 20, 1979	"			"	Successor to Shreath Enters	1470	871		For mtg. see Bk 4 Bk. 1413 Pg. 738 Release lot 43 Mt. Vernon Enters
37711 June 20, 1979	"	Cancelled Dannie S. Lankersley REMC	3-25-83	d.c.n.c.	2425 5th St. Bk. 79-1997 David B. Clark, et al	Deed Book	1105	215	Real Prop. Agree.
38118 Jun. 27, 1979	"			"	Trust of S.C.	1471	72	850,000	West Ashmore Bridge Rd. Roomgate, 2 tracts Brown St.
"	"			"	"	1471	72		also cont. 1 Plan. Map. House #.
38028 Jun. 22, 1979	"			"	Trust of Ruth Lee King Ruth Lee Payne, et al	1471	141	2,000	6.19 ac. Standing Spring Rd.

INDIRECT or MORTGAGEE Index to Real Estate Mortgages - Greenville County, S. C.

Open at Proper Tab according to First Letter or Letters of Name and refer to Buff Sub-Index sheet for page reference.

KEYS PRINTING CO.

(HHT)

FILE NUMBER DATE OF RECORD	MORTGAGEES FAMILY NAMES	GIVEN NAMES ABCDEFGHIJ	GIVEN NAMES JKLMNO	GIVEN NAMES PQRSTUVWXYZ	MORTGAGORS	BOOK	PAGE	AMOUNT	BRIEF DESCRIPTION, LOCATION, ETC. (NOT WARRANTED)
38 464 June 27, 1979	Bankers			S.C. Trust Of	Norman J. Repanich ^{et al}	1471	501	.56 8,425	Est. Sec 2 Lot 2 Parkin Drive Rd. Greenville
38558 June 27, 1979	"			-	Frank Jones Rice ^{et al}	1471	601		In mtg. Sec REM Bk. 1455 pg. 726 Release lot 186 Coach Hill
38665 Jun. 28, 1979	"			"	Thomas D. Whitmire	1471	657	.00 7,500	ave. Forest Hills Lot 3 1/2 Pt. lot 4 Crescent
410 Jul. 3, 1979	"			"	Katherine W. Welch	1472	426	.82 7,056	Lot small school rd.
676 July 6, 1979	"			or 2.	Deverger Road Land Co.	1472	709		In mtg. Sec REM Bk. 1353 pg. 555 Release lot 6 Oxford Sec. I
52 July 2, 1979	"	32.81# 24507 Dennis & Kimberly Rice		n.a. Trust of D.C.	Buffkin - Campbell	1105	992		Real Prop. Agree. less Pt.
766 Jul. 9, 1979	"			Trust of S.C.	Richard K. Newell of Rod, by Deacon	1472	772	.00 60,000	Trust Thousand Oaks Blvd.
1125 Jul. 11, 1979	"			"	Bethany Assemblies	1473	115	.00 27,000	2 aces. Bethel Rd.
1575 Jul. 13, 1979	"			"	Genevieve N. O'Connell	1473	462	.00 37,500	Forest, Sec. 2 Lot 13 Randy Dr. Edwards
1699 Jul. 16, 1979	"			"	Deane A. Mc Kinley	1473	602	.00 12,900	Home Esty. Sec. C-1 Lot 19 Ponderosa Rd.
1935 July 17, 1979	"			"	Shreath Enterprises, Inc.	1473	867		In mtg. Sec REM Bk. 1413 pg. 738 Release 8 lots. Mt Vernon Esty.
1985 Jul. 18, 1979	"			"	Roger D. Perry, et al	1473	918	.00 117,000	Lot, Saluda Lake Rd.
3100 Jul. 18, 1979	"			"	Jack E. Shaw, et al	1473	951	.00 165,000	8 tracts
2129 Jul. 19, 1979	"			"	Herbert E. Owenly	1474	14	.00 38,000	3.08 aces. Callahan mtn. rd. 79-5830
2307 Jul. 20, 1979	"			"	Garrett + Garrett	✓	✓	✓	Fixtures - Smalley Plaza - Smalley & C
2662 Jul 24, 1979	"			"	Bessie Martin Dowling	1474	426	.50 43,177	Lots 4 n. main st. North Pk.

INDIRECT or MORTGAGEE Index to Real Estate Mortgages -- Greenville County, S. C.

Open at Proper Tab according to First Letter or Letters of Name and refer to Buff Sub-Index sheet for page reference.

KEYS PRINTING CO.

FILE NUMBER DATE OF RECORD	MORTGAGEES FAMILY NAMES	GIVEN NAMES ABCDEFGH	GIVEN NAMES IJKLMNO	GIVEN NAMES PQRSTUVWXYZ	MORTGAGORS	BOOK PAGE	AMOUNT	BRIEF DESCRIPTION, LOCATION, ETC. (NOT WARRANTED)
2655 July 24, 1979	Bankers			J.L.C. Trust	Shreath-Maxwell Enters. Inc.	1474 565		For mtg. see Rem Bk. 1413 pp. 738 Release lot 89 Mt. Vernon Etc.
2836 July 25, 1979	"			"	James P. Egerman	1474 642	41,800	See II Lot 13 Red Fox Rd. Foxcroft
2829 July 25, 1979	"			"	William J. Funnell Jr	1474 651	30,000	Lot, E. Butler Ave. Auster Ig. Hills #1
2866 July 25, 1979	"			"	Aurelia Kay Parnell	1474 658	9,971	Lot 102 Falkstone St. Chestnut 79-6032
2948 July 26, 1979	"			"	Augusta Rd. Bapt. Church	✓ ✓	✓	Fixtures - 1813 Augusta St. "Cremasally Etc."
3352 Jul. 30, 1979	"			"	George J. Heisen, et al	1475 44	28,000	Lot 126 1/2 W. Round Hill Rd. Blendale 1/4
3537 Jul. 31, 1979	"			"	Robert C. Coates	1475 437	10,000	Lot 147 Fairfield Dr.
3713 July 31, 1979	"			"	John W. Brady III	1475 328		For mtg. see Rem Bk. 1463 pp. 732 Mtg. assigned to R. L. Cashwell Jr.
3719 July 31, 1979	"			as Ex. + Jr.	Devergen Road Land Co.	1475 330		For mtg. see Rem Bk. 1353 pp. 555 Release lot 12 Oxford Sec II
3916 Aug 1, 1979	"			S.C. Trust of	Ronnie James Hensley et al	1475 615		For mtg. see Rem Bk. 1430 pp. 190 Release lot 45 Terrace Garden Cedar 1/2 acre
3884 aug. 1, 1979	"			"	Howard A. Mace et al	1475 506	5,000	Lot 56 Pinhurst Dr. Sugar Creek
3914 aug. 1, 1979	"			"	William B. Drury	1475 594	125,000	Lot 79 Sugar Creek Rd. Sugar Oaks
3914 aug. 1, 1979	"			"	J. D. Buford et al	1475 598	125,000	Lot lot 32 E Woodburn Dr. Cathie's Home
4111 aug. 1, 1979	"			"	James C. Mensone	1475 602	125,000	Lot 3 Foxcroft Rd. SEC-1
4148 aug. 2, 1979	"			"	Richard C. Reuntree of col. by so.	1475 769		For mtg. see Rem Bk. 1453 pp. 326 Release lot 76 1/2 for lot 75 Sherwood Forest
4148 aug. 3, 1979	"			"	Laurens Road Church	1475 842	24,000	Lot 2 Laurens Rd.

INDIRECT or MORTGAGEE Index to Real Estate Mortgages - Greenville County, S. C.

Open at Proper Tab according to First Letter or Letters of Name and refer to Buff Sub-Index sheet for page reference.

(III)

KEYS PRINTING CO.

FILE NUMBER DATE OF RECORD	MORTGAGEES FAMILY NAMES	GIVEN NAMES ABCDEFGH	GIVEN NAMES IJKLMNO	GIVEN NAMES PQRSTUWXYZ	MORTGAGORS	BOOK	PAGE	AMOUNT	BRIEF DESCRIPTION, LOCATION, ETC. (NOT WARRANTED)
4259 aug. 3, 1979	Bankers			S. C. Trust Of	now Janice B. Gray Janice B. Thomas	1475	850	.20 5,081	Lot 110 Conestee
4636 aug. 8, 1979	"			"	Sam D. Crosby, et al	1476	201	.60 12,033	Hollywood Dr., Vardry Hall, Sec. 1 Lot 71 Cor. Medada Lane & Keechlee Trace, Sec. 2
4643 aug. 8, 1979	"			"	Benjamin J. Brooks & J. P. Fimmell Const. Co. et al	1476	228	.60 8,900	Lot 73 Rosewood Cr.
4855 aug. 9, 1979	"			"	William J. Fimmell	1476	336	.00 81,350	Lot 10 Rainbow Circle
5060 aug. 13, 1979	"			"	Lawrence W. O'Sullivan	1476	682	.00 10,515	Lot 5 Edgewood Tr.
5354 aug. 14, 1979	"			"	Roger E. Perry, et al	1476	964	.00 117,000	Re-Record Pg. 918. Ltt. Saluda Lake Rd. For orig. mtg. see R64 st. 1473
5571 aug. 16, 1979	"			"	Melase Pittman	1477	221	.07 13,784	Lots 22123 Rogers ave.
5653 aug. 16, 1979	"			Trust	Joseph E. Wolfe	1477	264	.30 11,487	18 lots O'Neal Tr.
5715 aug. 17, 1979	"			trust g.s.c.	A. Daniel Copell, et al	1477	361	.00 59,500	Duenger Place, Sec. 4 Lot 55 Hudson Farm Rd.
5816 aug. 17, 1979	"			Trust	Walter C. Worsham	1477	422	.00 17,000	Silver Line Ct. Sugar Creek Sec. 1 Lot 319 Cor. Silver Creek Rd.
6170 aug. 21, 1979	"			Trust g.s.c.	Melase Pittman Vaughn et al	1477	755	.11 12,138	Lots 22123 Rogers ave.
6229 aug. 21, 1979	"			Trust g.s.c.	Stuart D. Anderson, Jr.	1477	825	.00 15,000	Bayce addi Lot 2 E. Washington St. Rd.
6539 Aug 23, 1979	"			"	James Albert Cape et al	1478	106	.00 33,100	70.05 Acre un-named dirt R6m Bl. 1453 pg. 326
6718 Aug 24, 1979	"			"	Richard C. Rountree	1478	324	.00	Release tract # 5 - for mtg. see
6705 aug. 24, 1979	"			"	Benjamin J. Brooks	1478	283	.00 8,900	For orig. mtg. see R6m st. 1476 pg. 228
"	"			"	"	1478	283	.00	Lot 73 Rosewood Cr. "Keechlee Trace," Sec. 2

INDIRECT or MORTGAGEE Index to Real Estate Mortgages - Greenville County, S. C.

Open at Proper Tab according to First Letter or Letters of Name and refer to Buff Sub-Index sheet for page reference.

KEYS PRINTING CO.

FILE NUMBER DATE OF RECORD	MORTGAGEES FAMILY NAMES	GIVEN NAMES ABCDEFGHIJ	GIVEN NAMES JKLMNO	GIVEN NAMES PQRSTUVWXYZ	MORTGAGORS	BOOK	PAGE	AMOUNT	BRIEF DESCRIPTION, LOCATION, ETC. (NOT WARRANTED)
6707 aug. 24, 1979 7151	Bankers			Trust s.e.	Mellen L. Smith	1478	287	.00 5,600	Summerville Lot 63 Hawthorne Dr.
aug. 29, 1979 7383	"			Trust g	Barry M. Peck, et al	1478	638	.44 16,006	Lots 112 less Pt. Westwood, sec. II
aug. 30, 1979 7572	"			"	Ronald C. Ayers, Jr.	1478	852	.00 10,000	Lot 273 Edgemore Dr. Sly also lot New Sunnyside rd.
aug. 31, 1979 7637	"			"	Burgin motor B. Inc.	1479	262	.00 33,000	Pt. lot 67 Cor. Laurel & Clayton Sugar Creek, sec. 1
aug. 31, 1979 7870	"			"	Wade H. Dent, III, et al	1479	336	.68 15,772	Lot 154 Middlebrook Rd. E. Highlands
Sept. 5, 1979 7872	"			"	Warren Taylor, et al	1479	720	.00 20,000	Pt. lot 4 Highlands Dr. Navy, Prop. Regime
Sept. 5, 1979 8091	"			"	James O. Farnsworth	1479	616	.00 18,400	Unit 10 - A Mc Daniel Hgts. Duncan Hgts. D.ville rd.
Sept. 6, 1979 8322	"			"	Charles N. Rice, et al	1479	872	.52 4,059	Pt. lot 4 Smythe ave. J. Mtg. Bu. Rem. Bk. 1455 pp. 726
Sept. 7, 1979 8171	"			"	Frank Loren Rice, et al	1479	860	.90 7,510	Release lot 85 Coach Hills Lot 15 Lenhardt Rd. 79-7253 E. North St.
Sept. 7, 1979 8370	"			"	Robert E. Neal	1479	921	.00 7,510	Future Lot 2 Haywood Howell Rd. + E. North St. also Pen. Prop.
Sept. 10, 1979 8590	"			"	Eastside Clinic Ptnshp.	✓	✓	✓ 189,000	Lot 2 Cor. Haywood Howell Rd. + E. North St. also Pen. Prop.
Sept. 10, 1979 8481	"			"	Eastside Clinic Pts.	1480	82	.00 189,000	Lot 2 Cor. Haywood Howell Rd. + E. North St. also Pen. Prop.
Sept. 11, 1979 8781	"			"	Jal Silby Mae, et al	1480	134	.00 9,000	Lot 37 Cedar Grove Jilly Tree
Sept. 10, 1979 8777	"			"	John D. Smith, et al	1480	137	.47 20,509	Lot 27, Nancy Ann, Dr. Chick spg. rd.
Sept. 12, 1979 8899	"			"	Donald Duane Beer	1480	417	.00 125,000	2 tracts Judson Rd. Navy Prop. Regime
Sept. 13, 1979	"			"	William J. Herron	1480	524	.27 11,130	Unit 1-0 Town Park

INDIRECT or MORTGAGEE Index to Real Estate Mortgages -- Greenville County, S. C.

Open at Proper Tab according to First Letter or Letters of Name and refer to Buff Sub-Index sheet for page reference.

(JJ)

KEYS PRINTING CO.

FILE NUMBER DATE OF RECORD	MORTGAGEES FAMILY NAMES	GIVEN NAMES ABCDEFGH	GIVEN NAMES IJKLMNO	GIVEN NAMES PQRSTUVWXYZ	MORTGAGORS	BOOK	PAGE	AMOUNT	BRIEF DESCRIPTION, LOCATION, ETC. (NOT WARRANTED)
8927 Sept. 14, 1979	Bankers			of S.C. Trust	Wisconsin Wire, Inc.	✓	✓	✓	79-7388 Fixtures - Hwy. 25 (Pomietl Hwy)
8933 Sept. 14, 1979	"			"	Wisconsin Wire, Inc.	1480	594	500,000	17.61 ac. = Pt. tract 314 Hinsett Hwy. + old Suncomber Rd. Fair mtr. 20.
9024 Sept. 14, 1979	"			"	etal	1480	594	.00	
9027 Sept. 14, 1979	"			"	Donald R. Stefano	1480	660	6,850	Lot 12 Woodcliff
9031 Sept. 14, 1979	"			"	George W. Jr., etal	1480	653	101,600	162.30 ac. Georgia Rd. Ph. I
9090 Sept. 14, 1979	"			"	Ronald J. Davis, etal	1480	743	11,000	Lot 99 Little Creek East Valley, sec. II
9133 Sept. 14, 1979	"			"	John D. Allen, Jr.	1480	770	47,200	Lot 17 Westview ave. + Wedgewood ave.
9182 Sept. 17, 1979	"			"	Larry J. Bishop, etal	1480	852	8,003	Pt. tract 16 Cor. Summit Dr. Brookwood Forest, sec. III
9308 Sept. 17, 1979	"			"	Douglas A. White, Dr.	1480	896	13,500	Lot 49 Wintergreen Lane Creswood Pt.
9465 Sept. 17, 1979	"			"	David J. Watson	1480	915	8,500	Lot 28 Lynne Dr. Joy mtr. sec. Kern. Pt. 1455 pg. 726
9625 Sept. 18, 1979	"			"	Frank Loren Rice, etal	1481	201	.00	Riverside lts. 349 thru 152, Cook Hill Bellingham, sec. 2
9856 Sept. 20, 1979	"			"	John E. Ludwig, etal	1481	504	9,000	Lot 140 Brookmore Rd. 79-7652
9984 Sept. 21, 1979	"			"	Monroe J. Edwards	✓	✓	✓	Fixtures - Rt. 1 - Kree, S.C. Cook Hills
9947 Sept. 21, 1979	"			"	David M. Jones, etal	1481	530	12,667	Lot 176 Old Orchard Lane Lamb Hill L.O. Green Valley
10170 Sept. 21, 1979	"			"	Don L. Heisen, etal	1481	637	135,000	Lot 132 Pt. lts. 131, 121, E. J. Betony woods, sec. II
Sept. 25, 1979	"			"	Johnnie R. White, etal	1481	865	5,000	Lot 25 + Kuma Dr.

INDIRECT or MORTGAGEE Index to Real Estate Mortgages -- Greenville County, S. C.

Open at Proper Tab according to First Letter or Letters of Name and refer to Buff Sub-Index sheet for page reference.

KEYS PRINTING CO.

FILE NUMBER DATE OF RECORD	MORTGAGEES FAMILY NAMES	GIVEN NAMES ABCDEFGH	GIVEN NAMES IJKLMNO	GIVEN NAMES PQRSTUVWXYZ	MORTGAGORS	BOOK	PAGE	AMOUNT	BRIEF DESCRIPTION, LOCATION, ETC. (NOT WARRANTED)
10 270 Sep. 25, 1979	Bankers			Of S. C. Trust	Bryan C. Styles, et al	1481	942	.01 19,669	Chick spg. 29. Lots 10, 11, 112, Fairview Cr., also easement
10406 Sept. 26, 1979	"			"	James H. Quinn, et al	1482	90	.04 10,004	Pl. lot 7 Curston St. Blud. Hooper Pl. Driville 28.
10404 Sept. 26, 1979	"			"	John C. Hunter, et al	1482	86	.84 22,008	Lot 140 & Pl. lot 139 Byrd 79-7827
10511 Sept. 27, 1979	"			"	James T. Finley	✓	✓	✓	Fixtures - 305 Newland Ave 79-7897
10725 Sept. 28, 1979	"			"	Rosemary W. Jenkins	✓	✓	✓	Fixtures - N. Main St. - Inville, SC
10692 Sept. 28, 1979	"			"	Joe M. Lanier, et al	1482	427	.00 5,000	3.42 acs. Edgewood Rd. Edgewood Forest
10846 Sept. 28, 1979	"			"	James E. O'Brien	1482	578	.80 8,884	Lot 38 Edgewood Rd., for mtg. see Rem. Bk. 1455 pg. 726
11039 Oct. 1, 1979	"			"	Frank Towers Rice, Jr	1482	912		Release lot 162 Coast Hills for mtg. see Rem. Bk. 1455 pg. 726
11211 Oct 2, 1979	"			"	Frank Towers Rice, Jr	1483	97		Release lot 84 Coast Hills Buller sp.
11223 Oct. 2, 1979	"			"	James C. Brown	1483	11	.79 5,675	1.62 acs. Cooper mtn. rd.
11251 Oct. 2, 1979	"			"	Eastside Clinic, et al	1483	38	189,500	Lot 2 Tabson Ct.
11269 Oct. 2, 1979	"			"	Alfred M. Lipscomb	1483	51	.00 8,000	Saddle Horse Farms Lot 95 Indulusion trail
11285 Oct. 3, 1979	"			"	Kaye E. Ashley	1483	103	.83 31,500	Janglewood Lot 112 autumn Dr.
11292 Oct. 3, 1979	"			"	McShanda, Inc. et al	1483	110	.00 180,000	Autism sta. Austin Dr. Tracts & lot Cor. Hedge & E.
11473 Oct. 4, 1979	"			"	Maurice L. Millsaps	1483	261	.13 16,746	Reynolds terrace Lot 4 Indian trail
11632 Oct 5, 1979	"			"	Mary L. Wood	1483	374	.58 5,386	4 lots Crain Dr. Chick spg. 29.

INDIRECT or MORTGAGEE Index to Real Estate Mortgages -- Greenville County, S. C.

Open at Proper Tab according to First Letter or Letters of Name and refer to Buff Sub-Index sheet for page reference.

KEYS PRINTING CO.

(XXX)

FILE NUMBER	MORTGAGEES FAMILY NAMES	GIVEN NAMES ABCDEFGH	GIVEN NAMES IJKLMNO	GIVEN NAMES PQRSTUWXYZ	MORTGAGORS	BOOK PAGE	AMOUNT	BRIEF DESCRIPTION, LOCATION, ETC. (NOT WARRANTED)
11773	Bankers			S. C. Trust Of	<i>et al</i> James C. Alexander	1483 588	.10	Park Lane Terrace
Oct. 8, 1979 11802	"			"	Jimmy C. Langston	1483 620	.00	Lot 1 Whiller Dr.
Oct. 8, 1979 11831	"			"	<i>et al</i> Michael R. Carter	1483 641	50,000	.48 acs. Fairview Rd. Sec. V
Oct. 8, 1979 11324	"	<i>Cancelled</i> Dennis S. Linsley 1984	10-27-82 #10181	Set 36. 78-924	Philip A. Johnson, et al	Deed Book 1112 964	.84	Lot 422 Old Route East.
Oct. 3, 1979 12055	"			"	Serge C. Wilson	1483 781	.72	Leed Prop. Agreement "Sharon Rd."
Oct. 7, 1979 12282	"			"	<i>et al</i> Johnny R. Dilator	1484 50	6,002	Keith ave. Hunt #1. Lot 33 1st. lot 34 35 & 36
Oct. 11, 1979 12481	"			"	Claude Jefferson Chaney	1484 278	.78	Brook Hillman Gardens
Oct. 15, 1979 12484	"			"	Wade H. Dent, III, et al	Re-Record 1484 282	.00	Lot 55 Long Meadow Rd.
Oct. 15, 1979 12604	"			"	"	Re-Record 1484 282	.00	For orig. mtg. see Reg. Bk. 1479 Pg. 336. Lot 154 Middle Bridge Rd. Sugar Creek, Sec. 1
Oct. 15, 1979 12500	"			"	<i>et al</i> Curtis D. Culp	1484 353	18,000	Anderson St. Highlands Lot 48 E. Wilborn St.
Oct. 15, 1979 12634	"			"	Donny M. Ladford	1484 457	5,826	Dr. Sallee #1. Lot 15 1st. lots 13 & 14 Council
Oct 15, 1979 12774	"			as Exp. + 2.	Devergen Road Land Co.	1484 501	.50	Dr. Sallee #1. Lots 13 & 14 Council
Oct. 16, 1979 12770	"			Trust of S.C.	<i>et al</i> Benjamin J. Lewis	1484 528	8,965	Dr. Sallee #1. 1353 pg. 555 Relies lot 10, Oxford Sec. II
Oct. 16, 1979 12798	"			"	David E. Stewart, et al	1484 550	.00	1.07 acs. Stone #1. Chantreller, Sec. 1
Oct. 16, 1979 12818	"			"	Nancy Mae Campbell	1484 580	30,000	Lot 70 W. Seven Oaks Dr. Chief Spg. #1.
Oct. 16, 1979	"			"	<i>et al</i> Jesse Donald Daniels	1484 592	.52	Lots 30 & 31 Highland ave. Blud. Moyer Park
							.72	Lot 228 1st. lot 227 Byrd

INDIRECT or MORTGAGEE Index to Real Estate Mortgages -- Greenville County, S. C.

Open at Proper Tab according to First Letter or Letters of Name and refer to Buff Sub-Index sheet for page reference.

KEYS PRINTING CO.

FILE NUMBER DATE OF RECORD	MORTGAGEES FAMILY NAMES	GIVEN NAMES ABCDEFGH	GIVEN NAMES IJKLMNO	GIVEN NAMES PQRSTUVWXYZ	MORTGAGORS	BOOK PAGE	AMOUNT	BRIEF DESCRIPTION, LOCATION, ETC. (NOT WARRANTED)
12951 Oct. 17, 1979	Bankers			S. C. Trust Of	<i>Methodist Ch. Soc.</i> Lanell Cell united	1484 714	.64 4,001	Lot
12950 Oct. 17, 1979	"			"	John Frank Henderson	1484 720	19,004	Lot 2 Antial St. Deuenger Pl. sec-8
13098 Oct. 18, 1979	"			"	Measure L. Belle	1484 884	30,012	Lot 287 Deuenger Rd.
13296 Oct. 19, 1979	"			Jr. et al	Guy W. Strickland	1485 146		Jnt. of Bankers Trust in mtg. assigned to Clyde L. Miller, Jr. shd John W. Miller - for mtg see Rem Bk. 1367 pg. 337
13296 Oct. 19, 1979	"			Jr. et al	Guy W. Strickland	1485 146		
13296 Oct. 19, 1979	"			"	Guy W. Strickland	1485 147		Jnt. of Bankers Trust in mtg. assigned to Clyde L. Miller Jr. and John W. Miller for mtg. see Rem Bk. 1349 pg. 473 for mtg. see Rem Bk. 1455 pg. 726
13444 Oct. 22, 1979	"			Jr. of S.C. Ex. & Jr.	Frank Downer Rice, et al	1485 321		Release lot 86 Coach Hills
13443 Oct. 22, 1979	"			Jr. of S.C. Ex. & Jr.	Deuenger Rd. Land Co.	1485 322		for mtg. see Rem Bk. 1409 pg. 80
13442 Oct. 22, 1979	"			Jr. of S.C.	Deuenger Rd. Land Co.	1485 323		Release lot 11 Byford Sec 12 Deuenger Pl. for mtg. see Rem Bk. 1409 pg. 80
13520 Oct. 23, 1979	"			Jr. of S.C.	Robert B. Zooley, et al	1485 352	10,186	Release lot 7 Deuenger Pl. Byford sec 1
13528 Oct. 23, 1979	"			Jr. of S.C.	T. Walter Brasher	1485 373	.01 87,500	Lot 5 Brown Dr.
13779 Oct. 24, 1979	"			Trust	Harry J. Renner	1485 501	.27 11,504	Lot, Rutherford Rd. Brookside Sec 12 Maulden
13743 Oct. 24, 1979	"			"	James A. Carter	✓ ✓	✓	Lot 65 Whisperingbrook Dr. 79-8598
13743 Oct. 24, 1979	"			"	" " "	✓ ✓	✓	Fixtures - Rt. 11 - Frontage Rd - I-85 79-8599
13944 Oct. 25, 1979	"			"	Larry Lane Blackwell	1485 700	.24 18,007	Fixtures - 809 Rutherford Rd. Valley Estate Lot 34 Green Valley Dr. Green

INDIRECT or MORTGAGEE Index to Real Estate Mortgages - Greenville County, S. C.

Open at Proper Tab according to First Letter or Letters of Name and refer to Buff Sub-Index sheet for page reference.

KEYS PRINTING CO.

FILE NUMBER DATE OF RECORD	MORTGAGEES FAMILY NAMES	GIVEN NAMES ABCDEFGH	GIVEN NAMES IJKLMNO	GIVEN NAMES PQRSTUWXYZ	MORTGAGORS	BOOK	PAGE	AMOUNT	BRIEF DESCRIPTION, LOCATION, ETC. (NOT WARRANTED)
14018 Oct. 28, 1979	Bankers			S. C. Trust Of	<i>etal</i> Jimmy Lee Arnold	1485	804	.00 9,300	Lot Marion St.
14068 Oct. 28, 1979	"			"	Willbur L. Ochiltree	1485	854	.87 13,067	also rights 2 Tracts Oallamun sp.
14234 Oct. 29, 1979	"			"	Dianne D. Bailey	1486	78	.00 32,250	Otis St. St. lot 29 watts ct. also lot
14458 Oct. 30, 1979	"			"	Kathryn D. Stewart	1486	273	.72 2,793	1 acre
14702 Oct. 31, 1979	"			"	Lewis Plaza Trust	✓	✓	✓	79-8844 Shopping Center Futures - 9 W. Plaza Lewis Plaza
14702 Oct. 31, 1979	"			"	Eugene E. Stone Jr. <i>etal</i>	✓	✓	✓	79-8845 Plaza Futures - 1118 Rutherford Rd - Stone
14641 Oct. 31, 1979	"			"	Albert W. Ebellein	1486	491	.00 12,000	Palham Ents. Lot 71 Cape Charles Dr.
14764 Oct. 31, 1979	"			"	Carol C. Lambert	1486	688	.00 6,000	mills Shille martin sp. Lot 52 "A" St. woodside
12495 Nov. 6, 1979	"			<i>in. 16200.</i>	Devenge R. Land Co.	1487	464		Release lot 165 Devenge R. sec.
"	"			"	"	1487	464		13. For mtg. See R 64 54. 1323
15940 Nov. 9, 1979	"			"	<i>etal</i> Johnny R. Hiltrop	1487	743	.78 4,839	Ag. 555 For orig. mtg. see R 64 St. 1484
"	"			"	"	1487	743		A. 50. Lot 33 + St. lots 34, 35, 36 Keith ave. South sp.
15973 Nov. 9, 1979	"			"	Charles Heitz, <i>etal</i>	1487	764	.00 25,000	sec II Lot 139 Forester woods
16061 Nov. 13, 1979	"			"	Jesse James, <i>etal</i>	1487	879	.59 6,318	23.68 acc. Highland sp.
16063 Nov. 13, 1979	"			"	Olin C. Scott	1487	883	.38 20,148	Lot 62 Suttler sp.
16053 Nov. 13, 1979	"			"	Charles Vernon Johnson	1487	891	.19 13,950	St. lot 8 Summit Dr.

INDIRECT or MORTGAGEE Index to Real Estate Mortgages -- Greenville County, S. C.

Open at Proper Tab according to First Letter or Letters of Name and refer to Buff Sub-Index sheet for page reference.

KEYS PRINTING CO.

FILE NUMBER DATE OF RECORD	MORTGAGEES FAMILY NAMES	GIVEN NAMES ABCDEFGH	GIVEN NAMES IJKLMNO	GIVEN NAMES PQRSTUVWXYZ	MORTGAGORS	BOOK PAGE	AMOUNT	BRIEF DESCRIPTION, LOCATION, ETC. (NOT WARRANTED)
16308 Nov. 13, 1979	Bankers			S. C. Trust of	<i>etal</i> George D. Batchelder	1488 25	24,009	Seven Oaks Lot 71 b. Woodburn Dr. Forest, sec. 2
16222 Nov. 13, 1979	"			"	<i>etal</i> Wendell B. Hill	1488 99	10,000	Lot 60 Wayne Dr., Edinboro
16222 Nov. 13, 1979	"			"	<i>etal</i> Clarence A. Jordan	1488 102	0,000	Lot 5 Mountainbrook
16284 Nov. 13, 1979	"			as J. & G.	<i>etal</i> Seringer Road Land Co.	1488 136		Sec. 10 Mtg. Ave. Lem Blk. 1353 pp. 355 Relinquish to 164 & 188 Seringer Pl. Shenwood Forest
16387 Nov. 14, 1979	"			Trust of S.C.	Frances Mahon	1488 169	5,000	Lot 232 Scullitt Dr. Hills
16401 Nov. 14, 1979	"			"	Lafayette Thomas	1488 181	1,700	Lots 9415 Richland 79-9334
16922 Nov. 19, 1979	"			Trust of S.C.	Palmetto Real Estate Trust	✓ ✓	✓	Fixtures - PL'burg Shop. Center Chick spg. #.
16981 Nov. 19, 1979	"			"	Wray E. Hart	1488 792	16,159	Pl. lot 49 James St.
17165 Nov. 20, 1979	"			"	Thomas Edward Grant	1488 939	24,966	1.08 acs. County Rd. spg. #. less Pl.
17669 Nov. 27, 1979	"			"	Quinval, Inc.	1489 450	17,600	6 lots Allham Rd. Chick
17668 Nov. 27, 1979	"			"	W. M. Morgan, etal	1489 454	233,500	Lot, white Horse Rd. Lem Blk. 1357 ff - 167
18058 Nov. 30, 1979	"			"	Threats Enterprise, Inc.	1490 86		Subordination of mtg. in Forest mtg.
18059 Nov. 30, 1979	"			"	Harold Jack Key, etal	1489 890	22,382	Lot 20 Longview Terrace Cherokee Forest
18189 Nov. 30, 1979	"			"	Charles S. Lanett, etal	1489 990	15,534	Lot 45 Lakota Dr.
18242 Nov. 30, 1979	"			"	J. A. Norris, Jr., etal	1490 48	56,000	177.8 acs. Center mtg. #.

(over)

INDIRECT or MORTGAGEE Index to Real Estate Mortgages - Greenville County, S. C.

Open at Proper Tab according to First Letter or Letters of Name and refer to Buff Sub-Index sheet for page reference.

(MM)

KEYS PRINTING CO.

FILE NUMBER DATE OF RECORD	MORTGAGEES FAMILY NAMES	GIVEN NAMES ABCDEFGH	GIVEN NAMES IJKLMNO	GIVEN NAMES PQRSTUVWXYZ	MORTGAGORS	BOOK PAGE	AMOUNT	BRIEF DESCRIPTION, LOCATION, ETC. (NOT WARRANTED)
18104 Nov. 30, 1979	Bankers			S. C. Trust Of	Charles Neitz, etal	Re-Record 1490 70	25,000 ^{.00}	For aig. mtg. see Rem Bk. 1487 Pg. 204 Lot 139 Foresta woods sec. II
" 18367 Dec. 3, 1979	"			"	"	Re-Record 1490 70		
" 18516 Dec. 4, 1979	"			"	James E. Wright	1490 154	15,000 ^{.00}	Lot Hillcrest ave. 79-9740
" 18667 Dec. 4, 1979	"			"	Roger H. Kelly etal	✓ ✓	✓	Fixtures - 300 Anderson St.
" 18979 Dec. 5, 1979	"			"	Joseph A. Rutkowski	1490 428	17,000 ^{.00}	cell plant. sec. 2 Pt. II Lot 4 maple Rock Ct. Holly
" 19144 Dec. 7, 1979	"			"	Michael D. White, etal	1490 692	4,862 ^{.05}	Lot 146 Main St. 200 mtg. see Rem Bk. 1413 pg. 738
" 19169 Dec. 11, 1979	"			"	Invest Enterprises, Inc.	1490 957		Release lots 15 + 62 Mount Vernon Est 79-9931
" 19369 Dec. 11, 1979	"			"	Floogle, Inc.	✓ ✓	✓	Fixtures - Mauldin Sq. Shopping Ctr. 200 mtg. see Rem Bk. 1439 pg. 84
" 19394 Dec. 12, 1979	"			"	United Bldg. Inc.	1491 66		Release lot 8 The Meadows Sec II
" 19592 Dec. 13, 1979	"			"	Lam E. Frey, Jr., etal	1491 108	5,190 ^{.88}	1 acre Dual W.
" 19928 Dec. 14, 1979	"			"	George W. Bryant, Jr.	1491 193	6,233 ^{.75}	500 sq. ft. Lot 2 Oakland ave. Chick
" 20008 Dec. 18, 1979	"			"	N.C. Lee, Jr., etal	1491 508	8,203 ^{.32}	16 acs. Edmunds Co.
" 20010 Dec. 19, 1979	"			"	M. M. Brooks Gallagher, etal	1491 569	9,000 ^{.00}	Lot, Old Spartanburg Co.
" 20139 Dec. 19, 1979	"			Trust G.S.C.	Raymond B. Dickinson etal	1491 562	12,004 ^{.84}	500 sq. ft. Lot, Buckhorn Rd. Chick
" 20167 Dec. 20, 1979	"			Trust	Brian J. Lawrence etal	1491 688	30,000 ^{.00}	Highwood way, Holly see Plat Lot 70 Cor. Honey Horn St. +
" Dec. 20, 1979	"			Trust G.S.C.	Patricia P. Harrison	1491 727	175,000 ^{.00}	40 acres

INDIRECT or MORTGAGEE Index to Real Estate Mortgages - Greenville County, S. C.

Open at Proper Tab according to First Letter or Letters of Name and refer to Buff Sub-Index sheet for page reference.

KEYS PRINTING CO.

FILE NUMBER DATE OF RECORD	MORTGAGEES FAMILY NAMES	GIVEN NAMES ABCDEFGHIJ	GIVEN NAMES JKLMNO	GIVEN NAMES PQRSTUVWXYZ	MORTGAGORS	BOOK	PAGE	AMOUNT	BRIEF DESCRIPTION, LOCATION, ETC. (NOT WARRANTED)
20180 Dec. 21, 1979	Bankers			S. C. Trust Of	<i>etal</i> Joseph C. Dillon	1491	747	70,000 ^{.00}	Wellington Green Lot 7 Millhouse Lane
20180 Dec. 21, 1979	"			"	Henry N. Pace, <i>etal</i>	1491	751	70,000 ^{.00}	McSwain Gardens Lot 78 McSwain Dr., 79-10290
20178 Dec. 21, 1979	"			"	Palmetto Real Estate Trust	✓	✓	✓	Furniture - 1426 Laurens Rd.
20766 Dec. 31, 1979	"			"	Albert L. Harmon, <i>etal</i>	1492	263	3,000 ^{.00}	Lot 3 Battsville Rd. Any use
20775 Dec. 31, 1979	"			"	Boyce N. Crenshaw	1492	275	10,004 ^{.04}	Lot, Cor. Memminger St. + Academy St. also 5 lots Ellettsville area, Sec. A
51479 Jan. 8, 1980	"			as exect. in tr.	Caroline N. Shivers	1492	794	5,500 ^{.00}	
"	"			"	"	1492	794		
21619 Jan. 10, 1980	"			Trust of J.C.	Robert C. Brum, <i>etal</i>	1492	904	32,513 ^{.04}	Lot, Pelham Rd.
21809 Jan. 11, 1980	"			Trust of S.C.	Von Robinson	1493	42	17,439 ^{.36}	Lot, Old Anderson Rd.
21856 Jan. 14, 1980	"			"	Dunk Lye, Jr., <i>etal</i>	1493	101	11,661 ^{.02}	Lot 107 Lowndes Hill 65 + 76, Mt Vernon Estate.
21935 Jan. 14, 1980	"			"	Shreath Enterprises, <i>etal</i>	1493	205		Release, lots 3, 30, 40, 61, 90, 91, also Geo. Prop.
22044 Jan. 15, 1980	"			"	Michael A. Syner	1493	259	6,784 ^{.11}	Lot 6 Lilly St., Austin #
22085 Jan. 15, 1980	"			"	Donnie C. Loftis, <i>etal</i>	1493	277	20,000 ^{.04}	Lot 1 Burt Dr.
22173 Jan. 16, 1980	"			"	Eugene W. Bettis	1493	411		For mtg. see Rem. Bk. 1299 pg. 661 Restraint + Modification Agreement Rd.
22280 Jan. 17, 1980	"			"	Green Motels, Inc.	1493	457	140,000 ^{.00}	Lot, Cor. White Horse + Lindleton Gardens
22359 Jan. 18, 1980	"			"	Dayco I.C.P.S., Inc.	1493	515	22,458 ^{.08}	lots 27 + 28 Barry Dr. Terrace

INDIRECT or MORTGAGEE Index to Real Estate Mortgages - Greenville County, S. C.

Open at Proper Tab according to First Letter or Letters of Name and refer to Buff Sub-Index sheet for page reference.

KEYS PRINTING CO.

(111)

FILE NUMBER DATE OF RECORD	MORTGAGEES FAMILY NAMES	GIVEN NAMES ABCDEFGH	GIVEN NAMES IJKLMNO	GIVEN NAMES PQRSTUWXYZ	MORTGAGORS	BOOK	PAGE	AMOUNT	BRIEF DESCRIPTION, LOCATION, ETC. (NOT WARRANTED)
22431 Jan. 14, 1980	Bankers			of S.C. Trust	Richard H. Warden et al	1493	539	.37 19,214	Lot 6 Aberdeen Dr. "Park Hill Terrace" Forest "Paris mtn. Sp.
22432 Jan. 14, 1980	"			Executor	Jimmy A. Blanton et al	1493	575	.00 45,000	Lot 97 Hathaway Cir. "Stratford" for city. see pg. 26 & 62, 1455 pg. 72 &
22380 Jan. 18, 1980	"			Trust of S.C.	Frank Myers Rice, et al	1493	642		Release lot 159 Coach Mills
22461 Jan. 21, 1980	"			"	Barry R. Hedford et al	1493	647	.92 5,778	Sec. II Lot 37 Rockview Ct. "Barbey Hgts"
22702 Jan. 22, 1980	"			"	Ronnie J. Hensley et al	1493	827	.56 4,582	Hills Sec. III Lot 144 Ardmore Dr. "Cabrial"
22893 Jan. 24, 1980	"			Trust	Randall K. Thompson	1493	996	.57 6,890	Knollwood Hgts. Sec. IV Lot 49 Cor. Lock & Nail Dr.
23300 Jan. 25, 1980	"			Trust of S.C.	Carlyle Lee et al	1494	79	.67 6,088	Lane 1.700 ac. Mady Brook
23310 Jan. 25, 1980	"			"	Sammy Jordan	1494	99	.28 10,619	Nauen, Sec. I Chick. Sp. 79 Lot 62 Elm St. Place
23135 Jan. 28, 1980	"			Trust of S.C.	H. W. Bagwell, Jr.	1494	211	.14 16,748	Lot 132 Ivinbrook Dr. "Univ Hgts."
23145 Jan. 28, 1980	"			"	Roger D. Waddell et al	1494	251	.89 7,881	Lot 15 Vaughn St. Chick Spgs. Sp. Woodmont Estate
23324 Jan. 29, 1980	"			"	Maudie M. Jenkins et al	1494	345	.06 6,635	Lot 4 Georgia Rd., Maggie Dr. Fairfield Pl. Sp. 20
23345 Jan. 30, 1980	"			"	Rev. Fred L. Sweeney et al	1494	395	.99 11,373	Lot 3 Cor. Fairfield Rd. & McCain Hgts.
23364 Jan. 30, 1980	"			Trust	Charles J. Ferguson	1494	437	.32 13,855	Lot 11 Williams St.
23433 Jan. 30, 1980	"			S.C. Ex. & Tr. Trust of	Sevenger Road Land Co.	1494	527		Release lots 201-217 & Lots 230- 240 Sevenger Pl. Sec. II - for mtgs see REM. 1353 pg. 555 and 1408 pg. 341 - re record 1409 pg. 80
"	"			"	" " "	1494	527		
"	"			"	" " "	1494	527		

INDIRECT or MORTGAGEE Index to Real Estate Mortgages - Greenville County, S. C.

Open at Proper Tab according to First Letter or Letters of Name and refer to Buff Sub-Index sheet for page reference.

KEYS PRINTING CO.

FILE NUMBER DATE OF RECORD	MORTGAGEES FAMILY NAMES	GIVEN NAMES ABCDEFGH	GIVEN NAMES IJKLMNO	GIVEN NAMES PQRSTUVWXYZ	MORTGAGORS	BOOK PAGE	AMOUNT	BRIEF DESCRIPTION, LOCATION, ETC. (NOT WARRANTED)
23615 Feb. 1, 1980	Bankers			S.C. Trust of	<i>etal</i> Floyd L. Ballew	1494 672	.34 4,224	<i>Wtgs. Greenville Sp.</i> Lot 108 Marion Rd., Parker
23722 Feb. 1, 1980	"			"	<i>etal</i> Johnnie Bradford Payne	1494 710	.40 2,971	<i>Trone Sp.</i> 6-10 ac. Standing App. Rd. 80-929
23874 Feb. 4, 1980	"			"	Phil R. Smith	✓ ✓	✓	Fixtures - 112 New Easley Hwy. Bl. 2 Greenville Sp.
23862 Feb. 4, 1980	"			"	Boyce H. Crenshaw	1494 843	.04 15,066	Lot 12 N. Memminger St., 80-943
23918 Feb. 5, 1980	"			"	James A. Fowler	✓ ✓	✓	Fixtures - Hudson Rd. - Greenville SC For mtg. see R E m Bl. 1413 Pg. 738
24209 Feb. 8, 1980	"			"	Threat Enterprises Inc.	1495 185		Release lot 95 "Mount Vernon Estate"
24191 Feb. 8, 1980	"			"	J. Leon Nix	1495 93	.00 125,000	Lot 38439 Hwy. 27 Oakwood acre
24233 Feb. 8, 1980	"			Trust	John A. McCombs, <i>etal</i>	1495 117	.59 6,452	Lot 30 Oakwood ave., 80-1078 Mauldin, S.C.
24253 Feb. 11, 1980	"			Trust of S.C.	Hooper, Inc.	✓ ✓	✓	Fixtures - Mauldin Square Center, Rd., Redemer <i>Wtgs.</i>
24377 Feb. 11, 1980	"			"	Guido H. Capri, <i>etal</i>	1495 268	.00 60,000	Tract 6 - 6.25 ac. Augusta
24596 Feb. 13, 1980	"			Trust	Micca Corp. <i>etal</i>	1495 471	.00 40,000	Lot 1 Clulland St.
24607 Feb. 13, 1980	"			"	Eastside Clinic Pte	1495 466		mtg. assigned to Provident Life + Accident Co. of Chattanooga. Tenn. for mtg. see Rem Bl. 1480 pg. 82 and Bl. 1483 pg. 38
"	"			"	"	1495 465		
"	"			"	"	1495 466		
24683 Feb. 14, 1980	"			"	<i>etal</i> Michael D. Underwood	1495 540	.23 5,630	Holly Springs, Mauldin, Sec I Lot 45 Brookhead Rd.
24710 Feb. 14, 1980	"			S.C. Trust of	David S. Farrell, <i>etal</i>	1495 554	.30 10,000	Line Northwood with det. Lot, Cor. Kringsburg Rd. + Dunwoody

INDIRECT or MORTGAGEE Index to Real Estate Mortgages — Greenville County, S. C.

KEYS PRINTING COMPANY, GREENVILLE, S. C.

☞ Open at Proper Tab according to First Letter or Letters of Name and refer to Buff Sub-Index sheet for page reference.

(000)

FILE NUMBER	DATE OF RECORD	MORTGAGEES FAMILY NAMES	GIVEN NAMES ABCDEFGHIJ	GIVEN NAMES KLMNO	GIVEN NAMES PQRSTUVWXYZ	MORTGAGORS	BOOK	PAGE	Amount	BRIEF DESCRIPTION, LOCATION, ETC. (Not Warranted)
24999	Feb. 19, 1980	Bankers			S. C.	<i>etal</i>				
25222	Feb. 20, 1980	"			Trust Of	Edward J. Harrison Jr.	1495	841	65,000 ⁰⁰	Sub. Pt. lots 13+14 Byrd
25235	Feb. 21, 1980	"			"	Floyd N. Howard, <i>etal</i>	1496	33	13,570 ⁸⁰	Estate Sec. A Lot 45 Don Dr., Gower
25242	Feb. 21, 1980	"			"	Donald N. Bright, <i>etal</i>	1496	63	12,536 ⁶⁴	Stevens St. Duncan Lot 7 Cor. Anythe ave. +
25267	Feb. 21, 1980	"			"	Olin J. Coker	1496	72	4,845 ⁹¹	Murray Dr., less Pt. Lot, Cor. Miller Rd. +
25435	Feb. 22, 1980	"			"	Stuart Dunn Campbell	1496	76	7,503 ⁰⁴	Westwood Sec. 4 Lot 356 Willoutree Dr.,
25619	Feb. 25, 1980	"			"	George White Jr. <i>etal</i>	1496	279		2d, mtg. Sec. Rem. Bl. 1480 pg. 653 Release 18.55 Ac. Dogfin Rd.
25638	Feb. 25, 1980	"			"	George White Jr. <i>etal</i>	1496	409		Bl. 1480 pg. 653 Release lot. 2d mtg. - see Rem.
25684	Feb. 26, 1980	"			"	Rendall E. Barfoot, <i>etal</i>	1496	373	50,000 ⁰⁰	Edwards Forest, sec. 4 Lot 46 + Pt. Lot 45
25695	Feb. 26, 1980	"			"	Henry Doukins, <i>etal</i>	1496	433	11,061 ¹⁸	Sec 2 Lot 7 Bryan Hgts.
		"			"	John S. Cawton, <i>etal</i>	1496	505		Release from Judgment Roll
25790	Feb. 27, 1980	"			"	" " "	1496	505		# 79-6136 - 2d mtg. see Rem. Bl. 1451 pg. 602
25952	Feb. 28, 1980	"			"	Betty O. Alexander	1496	534	4,001 ⁶⁴	Sec 5 Biville St. Lot 77 Edgewood St. Judson
25923	Feb. 28, 1980	"			"	Dimitri E. Skiadas, <i>etal</i>				80-1554 Furniture - 6516 White Horse Rd.
25981	Feb. 28, 1980	"			"	Tommy E. Campbell	1496	659	14,505 ⁸⁴	Pt. lot 11 Perry Rd.
26007	Feb. 28, 1980	"			"	Richard Dean Howard	1496	700	14,657 ⁹⁰	Bonaire arbor, Chick Spg. 2d. Lot 21 Wilson Dr.
		"			"	Charles Edward Hunt	1496	736	7,002 ⁸⁴	marshal estate Lot 4 Central ave.

INDIRECT or MORTGAGEE Index to Real Estate Mortgages — Greenville County, S. C.

KEYS PRINTING COMPANY, GREENVILLE, S. C.

☞ Open at Proper Tab according to First Letter or Letters of Name and refer to Buff Sub-Index sheet for page reference.

FILE NUMBER	MORTGAGEES FAMILY NAMES	GIVEN NAMES ABCDEFGHIJ	GIVEN NAMES KLMNOP	GIVEN NAMES QRSTUVWXYZ	MORTGAGORS	BOOK	PAGE	Amount	BRIEF DESCRIPTION, LOCATION, ETC. (Not Warranted)
				S. C.				.00	
25960 Feb. 28, 1980	Bankers			Trust Of	Eric E. Swar, et al	1496	651	53,100	Lot 56 Highland Dr.
26035 Feb. 29, 1980	"			"	Richard L. Hoffman	1496	708	17,402	Lot, David St. 80-1606
26214 Mar. 3, 1980	"			"	Palmetto Real Estate Trust	✓	✓	✓	Fixture - 1426 Laurens Rd. Hwy. 291, less Pt.
26398 Mar. 4, 1980	"			"	Francis Realty, Inc	1497	135	100,000	Lot, Cor. Laurens Rd. + East Lynn
26613 Mar. 6, 1980	"			"	Charles A. Gautreaux	1497	269	6,821	Lot 26127 Airport Rd., W. Washington St.
26777 Mar. 7, 1980	"			"	BTP Capital Corp. et al	1497	440	4,480,000	Lot, Cor. Richardson St. +
26855 Mar. 10, 1980	"			"	Robert A. Rubidoux	1497	549	12,934	Lot, Augusta St.
26917 Mar. 10, 1980	"			"	Francis Realty, Inc.	1497	571	100,000	For orig. mtg. see LG 454-1497 Pg. 138. Lot, Cor. Laurens Rd. + Hwy. 291, less Pt.
"	"			"	"	1497	577		+ Hwy. 291, less Pt. Fields, Sec. 1
26811 Mar. 10, 1980	"			"	Karla J. Jumbilin	1497	621	6,332	Lot 1 When Way Fowler
27386 Mar. 14, 1980	"			"	William C. Chappell et al	1497	951	15,036	Lot 2 Sunny Hill Valleybrook, sec. 1
27414 Mar. 14, 1980	"			"	Michael A. Mammell	1497	918	8,723	Lot, Deer Hill Dr.
27492 Mar. 17, 1980	"			"	David E. Pierce, et al	1498	92	26,000	Lot 3, Green Valley Estate Drapery Ph.
27731 Mar. 18, 1980	"			"	Patricia K. Wright et al	1498	317	7,926	Lot 6 Blackburn St. Memorial Medical Ph.
27841 Mar. 19, 1980	"			"	William C. Kendrick, Jr.	1498	436	4,157	Lot + Memorial Medical Dr. also lot 7 Hwy. 93
27906 Mar. 21, 1980	"			"	Amos E. Jones	1498	464	5,188	5.75 acre Thompson Rd. Dinal, Ph.

INDIRECT or MORTGAGEE Index to Real Estate Mortgages — Greenville County, S. C. 1

KEYS PRINTING COMPANY, GREENVILLE, S. C.

Open at Proper Tab according to First Letter or Letters of Name and refer to Buff Sub-Index sheet for page reference.

(PPP)

FILE NUMBER	MORTGAGEES	GIVEN NAMES	GIVEN NAMES	GIVEN NAMES	MORTGAGORS	BOOK	PAGE	Amount	BRIEF DESCRIPTION, LOCATION, ETC.
DATE OF RECORD	FAMILY NAMES	ABCDEFGHIJ	IJKLMNOP	QRSTUVWXYZ					(Not Warranted)
27984 Mar. 20 1980	Bankers				Of S. C. Trust Co.			.04	
27984 Mar. 20 1980	"				<i>etal</i> D. Herman Walker, III	1498	482	20,608	3000. Hwy. 414
28145 Mar. 21 1980	"				"	1498	486	18,007	St. lot 1 & 2 whitthall
28376 Mar. 25 1980	"				"	1498	621	5,383	Just st. Judson mill village 2 Lot 4 Cor. Eighth and Twenty
27897 Mar. 20 1980	"	Successor to	People Nat'l Bank		"	1498	832	9,003	Sugar cress. map 5 Lot 109 Sun meadow Rd.
28641 Mar. 27 1980	"				"	Deed	36.		200 mtg. on Remf. 1292 pg. 411 Release lot Ponderson
28688 Mar. 28 1980	"				Trust of SC	1123	447		80-2238 Fixtures - Bldg # 8, Greenville Mall
28734 Mar. 28 1980	"				" "	1499	173	8,640	Colonial Mills, sec. 4 Lot 257 Brighton St.
28879 Mar. 31 1980	"				" "	1499	219	50,000	2.9 acs. Hwy. 25
29172 Apr. 1 1980	"				" "	1499	390	100,000	Lot, Woodland way
29020 Apr. 1 1980	"				" "	1499	703	10,004	21.95 acs. Saluda Dam Rd.
29024 Apr. 1 1980	"				" "	1499	516	450,000	Lot, white house Rd.
29222 Apr. 2 1980	"				" "	1499	531	19,324	Sugar well Lot 119 Sun meadow Rd.
29302 Apr. 2 1980	"				" "	1499	716	4,846	Lot 3 applegate
29284 Apr. 2 1980	"				" "	1499	764	4,402	For acres of Lot 15 Nicklaus Jr.
29314 Apr. 3 1980	"				" "	1499	808		200 mtg. on Rem. 1455 pg. 726 Release lot 158 Coach Hills
	"				" "	1499	836	3,500	Windsor Pt. Lot 35 Woodridge Ct.

INDIRECT or MORTGAGEE Index to Real Estate Mortgages — Greenville County, S. C.

KEYS PRINTING COMPANY, GREENVILLE, S. C.

Open at Proper Tab according to First Letter or Letters of Name and refer to Buff Sub-Index sheet for page reference.

FILE NUMBER DATE OF RECORD	MORTGAGEES FAMILY NAMES	GIVEN NAMES ABCDEFGHIJ	GIVEN NAMES JKLMNO	GIVEN NAMES PQRSTUVWXYZ	MORTGAGORS	BOOK	PAGE	Amount	BRIEF DESCRIPTION, LOCATION, ETC. (Not Warranted)
29393 Apr. 3, 1980	Bankers			S. C. Trust Of	Laddie Lynn Jones	1499	883	.00 15,000	July 417 9.65 old. Cor. League Dr. +
29569 Apr. 4, 1980	"			"	Helen M. Hubbard	1499	983	.39 6,337	Lot 39 Warner St.
29884 Apr. 9, 1980	"			"	Randon N. Jackson, et al	1500	285	.72 9,203	Hampton terrace Lot 56 Linn Dr. Wade
29907 Apr. 9, 1980	"			"	Plyle M. Hawkins, Jr.	1500	289	.61 12,342	Benthurst Dr., Sec. II quarter 4. Lot 155 Anglemore Dr. +
29975 Apr. 9, 1980	"			"	Gary J. Kerner, et al	1500	343	.08 4,246	3 res. Unnamed St.
30261 Apr. 14, 1980	"			"	Herbert L. Smith, et al	1500	619	.24 10,534	Shenfields, Butler St. Lot 18 Greenfield Dr.
30274 Apr. 14, 1980	"			"	Michael A. Trammell, et al	1500	638	.08 5,162	Valleybrook, Sec. 1 Lot 1 Deer Creek Dr.
30594 Apr. 16, 1980	"			"	Francis C. Fleener, et al	1500	858	.04 15,006	Ridge Chick Spg. St. Lot 12 Dogwood Dr. Long
30685 Apr. 17, 1980	"			"	Donald R. Gosson, et al	1500	928	.88 9,673	Lot
30708 Apr. 17, 1980	"			"	Nambin Beattie	1500	965	.00 31,000	Lot Washington Pl.
30880 Apr. 18, 1980	"			"	Burl E. Finch, et al	1501	70	.80 9,862	Eastdale Lot 113 Elm Dr.
31020 Apr. 21, 1980	"			"	George Syracuse, Jr. et al	1501	141	.71 36,726	Sec. 1 Lot 50 Allham woods
31236 Apr. 23, 1980	"			"	Frederick L. Cousins, et al	1501	331	.84 4,501	Lot 2 Churchill Ct.
31430 Apr. 25, 1980	"			"	Robert L. Waters, et al	1501	558	.38 5,548	Don Louis Lot 20 Duelland Dr.
31608 Apr. 28, 1980	"			"	James N. Lampy, Jr. et al	1501	717	.81 17,306	Lot 6 Medical Ct.
31763 Apr. 29, 1980	"			"	Greenville Memorial Auditorium Board	✓	✓	✓	80-3182 Fixtures - 18 Thompson St.

INDIRECT or MORTGAGEE Index to Real Estate Mortgages — Greenville County, S. C.

REG. U. S. PAT OFFICE *Chas McCulloch* County Indexes Since 1888 An Identifying Trade Mark

☞ Open at Proper Tab according to First Letter or Letters of Name and refer to Buff Sub-Index sheet for page reference.


COTT FAMILY NAME INDEX No. 75 © 1949
MADE BY THE COTT INDEX COMPANY, COLUMBUS, OHIO
SOLD BY WALKER, EVANS & COGSWELL CO., CHARLESTON, S.C.

(898)

FILE NUMBER	MORTGAGEES	GIVEN NAMES	GIVEN NAMES	GIVEN NAMES	MORTGAGORS	BOOK	PAGE	Amount	BRIEF DESCRIPTION, LOCATION, ETC.
DATE OF RECORD	FAMILY NAMES	ABCDEFGHIJ	IJKLMNOP	QRSTUVWXYZ					(Not Warranted)
31715 Apr. 29, 1980	Bankers			S. C. Trust Of	Bobby J. Turner, <i>etal</i>	1501	806	.04 13,603	Belvue Rd. Lot, cor. Sunnydale Dr., basement
31921 Apr. 30, 1980	"			"	S. M. C. Corp.	1501	959	.00 65,000	Lot Murray Dr., also
32037 May 1, 1980	"			"	Stephen A. Bahagen <i>etal</i>	1502	86	.20 7,429	Lot, Lakeview Circle Sugar creek, sec. 2
32481 May 7, 1980	"			"	Robert D. Frederick, Jr.	1502	453	.00 85,500	Lot 391 woody creek Rd., Forester woods, sec. 7
32777 May 9, 1980	"			"	Robert P. Schmidt, Jr.	1502	776	.00 55,000	Lot 110 Stanley creek Dr., St. Len. Rd.
32830 May 9, 1980	"			"	L. Alfred Vaughn	1502	815	.00 9,000	Lot, W. Main St. & Maple The meadows, sec. 11
32927 May 9, 1980	"			"	Prefered Hamlet, Inc.	1502	819	.00 36,000	Lot 13 meadowview Dr.,
33205 May 14, 1980	"			"	Boyd F. Greene, Jr.	1503	140	.24 8,003	Lot 10 Jones ave.
33305 May 15, 1980	"			"	Jimmy N. Bright, <i>etal</i>	1503	194	.00 80,000	Lot, Mitchell Rd. Westwood
33260 May 15, 1980	"			"	Stephen F. Jones, <i>etal</i>	1503	231	.08 7,632	Lot 612 alder Dr., sec. 6 Sug. Tr. the meadows
33467 May 16, 1980	"			"	Prefered Hamlet, Inc.	1503	307	.00 37,103	Lot 12 meadowview Dr., Hillsborough, sec. 2
33666 May 20, 1980	"			"	Thomas a. Mosley, Jr.	1503	460	.04 15,006	Lot 108 Liberty Lane Sageview Pt.
33716 May 20, 1980	"			"	Patricia K. Wright	1503	492	.00 10,160	Lot 6 Blackburn St., E. Park ave.
33828 May 21, 1980	"			"	Piedmont Engineers <i>architects & planners, inc.</i>	1503	569	.00 125,000	2.86 acs. Henrietta St. & E. North St.
33829 May 21, 1980	"			"	Eastside Clinic, P.C.	1503	573	.00 130,000	Lot 2 cor. Haywood Hauler Drove, sec. 9
33829 May 21, 1980	"			"	James C. Mansone, <i>etal</i>	1503	577	.00 130,000	Lot 3 Foxcroft Rd., Carter's

INDIRECT or MORTGAGEE Index to Real Estate Mortgages — Greenville County, S. C.

REG. U. S. PAT. OFFICE *Chas. McCott* County Indexes Since 1888 An Identifying Trade Mark

 Open at Proper Tab according to First Letter or Letters of Name and refer to Buff Sub-Index sheet for page reference.

COTT FAMILY NAME INDEX No. 75 © 1949
MADE BY THE COTT INDEX COMPANY, COLUMBUS, OHIO
SOLD BY WALKER, EVANS & COGSWELL CO., CHARLESTON, S.C.

FILE NUMBER DATE OF RECORD	MORTGAGEES FAMILY NAMES	GIVEN NAMES ABCDEFGHIJ	GIVEN NAMES JKLMNO	GIVEN NAMES PQRSTUVWXYZ	MORTGAGORS	BOOK	PAGE	Amount	BRIEF DESCRIPTION, LOCATION, ETC. (Not Warranted)
33829 May 21, 1980	Bankers			S. C. Trust Of	William B. Dury, et al	1503	581	.00 130,000	Sugar creek Lot 79 Sugar creek Rd., Seven Oaks
33829 May 21, 1980	"			"	J. D. Burford	1503	585	.00 130,000	Ant. lot 32 E. Woodlawn Dr.
33928 May 22, 1980	"			"	Robert L. Green	1503	669	.00 50,000	Lots 284A 1284 Chingnapin Lane + Bonaventure Dr., Botany Woods, Sec. VI
"	"			"	"	1503	669		Est. Sec. 7
33933 May 23, 1980	"			"	Charles B. Richardson, III	1503	698	.24 19,054	Lot 4 W. Ambly Rd., Tower Sec. 1 Westwood
33949 May 23, 1980	"			"	Faulette J. Murphy	1503	710	.24 4,923	Lot 63 Sierra Ct., N. Sec. 2
33949 May 23, 1980	"			"	Donna C. Van Diest	1503	712	.24 4,923	Lot 110 Melvin Dr., Belmont
34018 May 23, 1980	"			"	Ausan N. Bright	1503	765	.20 83,100	3 tracts Deverger Rd. O'neal H.
34108 May 26, 1980	"			"	Morris L. West, et al	1503	882	.76 11,804	Lots, unsel. School Rd.,
34132 May 26, 1980	"			"	Maudie S. Brown	1503	908	.00 7,111	Lot 5 Richardson St. 80-3844
34496 May 30, 1980	"			"	Donna Van Diest, et al	✓	✓	✓	Furniture - 632 N. Main St. - Inville, SC
34558 May 30, 1980	"			"	Dary A. Cattingin, et al	1504	257	.00 32,300	Forrester woods, Sec. 1 Lot 131 Piney Grove Rd. 80-3887
34810 June 3, 1980	"			"	Greenville Mall Partners	✓	✓	✓	Furniture - Greenville Mall 80-4005
34934 June 4, 1980	"			"	Dental Assoc. of Greenville	✓	✓	✓	Furniture - 10-B Penier St., Inville, SC
35477 Jun. 11, 1980	"			"	L. J. Mc Kittrick, et al	1505	29	.27 3,660	Country Esty. Lot 80 Carolina way
35526 Jun. 12, 1980	"			"	David D. Douglas	1505	73	.00 14,000	Westminster Village, Sec. 1 Lot 7 Padlock Lane

INDIRECT or MORTGAGEE Index to Real Estate Mortgages — Greenville County, S. C.

KEYS PRINTING COMPANY, GREENVILLE, S. C.

Open at Proper Tab according to First Letter or Letters of Name and refer to Buff Sub-Index sheet for page reference.

(RR)

FILE NUMBER	MORTGAGEES FAMILY NAMES	GIVEN NAMES ABCDEFGH	GIVEN NAMES IJKLMNO	GIVEN NAMES PQRSTUVWXYZ	MORTGAGORS	BOOK	PAGE	Amount	BRIEF DESCRIPTION, LOCATION, ETC. (Not Warranted)
35552 Jun. 12, 1980	Bankers			S. C.	Trust Of				
"	"	"	"	"	"	1505	77	85,500	Re. Record Lot 391 woody creek rd. Sugar creek, sec. 2, For orig mtg see R.E.M.S.K. 1502 Pg. 453
35613 June 13, 1980	"	"	"	"	"	1505	77		
35893 June 17, 1980	"	"	"	"	Randall J. Lawless et al	1505	121	24,509	.84 41 acres Dryden Am.
36019 June 18, 1980	"	"	"	"	Lucille M. Henson	1505	358	7,000	.00 Aygatin 2 nd - 5 th block Box 449 Westwood Sect
36020 June 18, 1980	"	"	"	"	William J. Hiffin formerly Janice B. Thomas	1505	468	6,463	.52 White Eats. add. Sec. 11 Lot 488 Sherburne Dr. Del
36064 June 18, 1980	"	"	"	"	Janace B. Bray	1505	474	2,610	.86 Lot 110 Connettee
36691 Jun. 25, 1980	"	"	"	"	Donald R. Vaughan et al	1505	496	39,000	.00 Holly Hill Lane "Holly Hill" Sec 142
36700 Jun. 25, 1980	"	"	"	"	James C. Morris et al	1506	93	65,000	.00 Lot 22 Bartlett St.
36986 Jun. 27, 1980	"	"	"	"	Richard A. McDonald	1506	106	70,000	.00 Sugar Creek, sec. 1 Lot 318 Silver Pine Ct., Butler P.
19 July 1, 1980	"	"	"	"	Robert E. Mills et al	1506	323	15,000	.00 Lot, Maxwell Rd.
"	"	"	"	"	Dewenger Road Land Co.	1506	757		
19 July 1, 1980	"	"	"	"	Dewenger Road Land Co.	1506	757		
"	"	"	"	"	Dewenger Road Land Co.	1506	758		
49 Jul. 1, 1980	"	"	"	"	Dewenger Road Land Co.	1506	758		
56 Jul. 1, 1980	"	"	"	"	Rosa L. Lynch et al	1506	584	4,557	.93 1.01 acre Mt. Home Rd. Village, sec. 1
	"	"	"	"	Li-Chyun Eric Hsia	1506	606	8,403	.40 Lot 62 Westminster

INDIRECT or MORTGAGEE Index to Real Estate Mortgages — Greenville County, S. C.

KEYS PRINTING COMPANY, GREENVILLE, S. C.

Open at Proper Tab according to First Letter or Letters of Name and refer to Buff Sub-Index sheet for page reference.

FILE NUMBER DATE OF RECORD	MORTGAGEES FAMILY NAMES	GIVEN NAMES ABCDEFGH	GIVEN NAMES IJKLMNO	GIVEN NAMES PQRSTUWXYZ	MORTGAGORS	BOOK	PAGE	Amount	BRIEF DESCRIPTION, LOCATION, ETC. (Not Warranted)
260 July 2, 1980	Bankers			S. C. Trust Of	John W. Brady, III	1506	821		Subordination of mtg. for mtg see Rem Bk 1390 pg. 875 and Bk. 1506 pg. 817
"	"			"	" " "	1506	821		
230 July 2, 1980	"			"	Claude A. Black, et al	1506	810	14,500	Lot 2 Ed. Blair Est. Sec. 1
469 July 7, 1980	"			"	Nerehel L. Morningstar a gen. pps.	1507	22	7,000	Lot 1 Cameron Lane + Selham
580 July 8, 1980	"			"	Dilder Leek Dev. Co.	1507	127	100,040	15 lots Ed. Pine Hill Village
601 July 9, 1980	"			"	James W. Ferguson, et al	1507	164	7,923	Lot 17 Cor. Daisy Dr. + Jacobs
605 July 9, 1980	"			"	Navis D. Cooper, et al	1507	174	5,384	S. Forest Estal. Lot 19 E. Belvedere Rd. 80-4930
763 July 10, 1980	"			"	Dr. William Thames				Sisters - 713 Pendleton St. For mtg see Rem Bk. 1388 pg. 472
796 July 10, 1980	"			"	Harvey H. Pressley, Jr.	1507	306		Relay lot 15 Southside St. Chick spg. #.
716 July 10, 1980	"			"	Jack R. Moore	1507	285	15,056	Lot 3 Mustella Rd.
723 July 10, 1980	"			"	Cheryl S. Pressley, et al	1507	302	10,000	Lot 15 Oguth St.
927 July 11, 1980	"			"	E. Rosa Nestberg	1507	455	12,901	Mill Est. Sec. II Lot 28 Sunkwood Ct., Old
985 July 14, 1980	"			"	L. Rodney Rucker (now Blenda Barrett Hunter)	1507	573	8,503	Westcliffe, sec. III-B Lot 212 Eastcliffe Way
1146 July 16, 1980	"			"	Blenda J. Barrett at la Varner S. Gray	1507	674	8,003	Hill, sec. B Lot 25 Oak Hill Dr., Oak
1440 July 17, 1980	"			"	Janace B. Thomas	1507	934	8,732	Lot 110 Conectee
1590 July 18, 1980	"			"	Buxton Development Corp.	1508	30	28,000	6 acres

INDIRECT or MORTGAGEE Index to Real Estate Mortgages — Greenville County, S. C.

KEYS PRINTING COMPANY, GREENVILLE, S. C.

Open at Proper Tab according to First Letter or Letters of Name and refer to Buff Sub-Index sheet for page reference.

(555)

FILE NUMBER DATE OF RECORD	MORTGAGEES FAMILY NAMES	GIVEN NAMES ABCDEFGH	GIVEN NAMES IJKLMNO	GIVEN NAMES PQRSTUVWXYZ	MORTGAGORS	BOOK	PAGE	Amount	BRIEF DESCRIPTION, LOCATION, ETC. (Not Warranted)
1590 July 18, 1980	Bankers			S. C. Trust, of	Buxton Development Corp.	1508	33	.00 4,000	2 Acres
1590 July 18, 1980	"			" "	Buxton Development Corp.	1508	36	.00 40,000	15 lots Buxton Paris mtr. Tp.
1722 July 21, 1980	"			" "	Walter L. Brannon, Jr.	1508	201	.65 4,836	8' reel 2' Lot 18 Valleyhaven Prop.
1765 July 21, 1980	"			" "	James H. King, Jr. et al	1508	215	.04 40,016	also lot 22 Farmington Union Pt. lot 77-A Cleveland Tp.
1961 July 22, 1980	"			" "	L. R. Byrd, et al	1508	469		Release of Lien from Judgment Roll #80-3161 - for mty. see REM Book 1444 pg 71
2014 July 23, 1980	"			" "	Dental Assoc., Inc.		✓	✓	80-5289 Fifties - 10 B Sevier St.
2162 July 23, 1980	"			" "	Michael L. Boylen, et al	1508	555	.48 8,632	Lot 10 Ferncreek Meadow
2124 July 23, 1980	"			" "	Lewis Eugene Daniels, et al	1508	601	.84 9,503	Lot 18 Mauldin Cr. Mauldin
2257 July 25, 1980	"			" "	Raymond J. Arcaux	1508	711	.52 11,519	Chestnut Hills Lot 149 Farmington Rd.
2414 July 28, 1980	"			" "	Deane A. McKinley, et al	1508	866	.00 25,000	Chapel Exts. S.C. C-1 Lot 19 Sandhosa Rd.
3327 Aug 4, 1980	"			" "	Dreg L. Turner, et al	1509	817		for mty. see REM Bk, 1455 pg. 726 Release Lot 155 book 1311
3153 Aug 4, 1980	"			a. ex. & J.	Devenir Road Land Co.	1509	840		Release lots 222, 223 & 224 Devenir Rd. Sec. 11 - for mty. see REM Bk 1353 pg. 555
3197 Aug. 4, 1980	"			Trust S. C.	Eddie Calder, et al	1509	684	.20 10,843	Rd. & Shinniew Dr. Lot 2 Cor. Staunton Bridge
3275 Aug. 4, 1980	"			Trust	Halcomb Velma Doster, Inc.	1509	732	.84 7,002	Rd. & Hollywood Dr., Vandy Dale, sec. 1 Lot 65 Cor. Old Durham Bridge

INDIRECT or MORTGAGEE Index to Real Estate Mortgages — Greenville County, S. C.

KEYS PRINTING COMPANY, GREENVILLE, S. C.

Open at Proper Tab according to First Letter or Letters of Name and refer to Buff Sub-Index sheet for page reference.

FILE NUMBER DATE OF RECORD	MORTGAGEES FAMILY NAMES	GIVEN NAMES ABCDEFGH	GIVEN NAMES IJKLMNO	GIVEN NAMES PQRSTUVWXYZ	MORTGAGORS	BOOK	PAGE	Amount	BRIEF DESCRIPTION, LOCATION, ETC. (Not Warranted)
3278 aug. 4, 1980	Bankers			S.C. Trust of	<i>inc.</i> Sumi International	1509	738	12,004 ^{.84}	Lot, Linnett St. Hill
3194 aug. 4, 1980	"			"	<i>etal</i> Douglas E. Bradley	1509	806	3,000 ^{.00}	Hunters acre Lot 3 N. Maple St. Extra
3395 aug. 5, 1980	"			"	<i>Narragansett</i> Alec William	1509	882	4,832 ^{.30}	Augusta Rd. Hills Lot 48 High Hill St.
3529 aug. 6, 1980	"			"	Nick Karayannis	1510	43	25,000 ^{.00}	Dr. Paramount Pk. Pl. lots 29130 S. Pleasantburg
3914 aug. 8, 1980	"			Ex. & Tr.	<i>apts.</i> Dewey Road Land Co.	1510	469		For mtg. see L Em Ch. 1408 pg. 341 Release lot 257 Dewey Pl. Sec 12
3847 aug. 8, 1980	"			Trusts. C.	Steve Freeman <i>the</i>	1510	368	10,000 ^{.00}	<i>aka Daisy M. Cook</i> Lot 37 Cor. Patten Dr. &
4014 aug. 11, 1980	"			"	Daisy M. Cool <i>the</i>	1510	548	9,236 ^{.71}	Lot 9 Springview
4021 aug. 11, 1980	"			"	Lisa Janoulis <i>the</i>	1510	593	4,055 ^{.64}	RD. 1 Alexville St. 3.47 acs. Co. Brushy Creek
3994 aug. 11, 1980	"			"	Margaret P. Allen <i>the</i>	1510	645	4,389 ^{.32}	Sp. N. Piedmont Pkts. Lot 31 Churchhill, aug. Chick
4190 aug. 12, 1980	"			"	Clarence N. Blessingame <i>the</i>	1510	779	7,760 ^{.97}	Lot, Hampton ave.
4382 aug. 13, 1980	"			as Ex. & Tr.	Dewey Rd. Land Co., <i>2 Pts.</i>	1510	948		Release lot 220 Dewey Pl. Sec 12 For mtg. see L Em Ch. 1408 pg. 341 & Release lot 1407 pg. 80
"	"			"	" " " "	1510	948		
4483 aug. 14, 1980	"			as Ex. & Tr.	Jimmy A. Blanton <i>etal</i>	1511	235		Lot in mty. Assigned to Bang Home of the South and Bible Woman Society For mtg. see L Em Ch. 1493 pg. 575
"	"			"	" " " "	1511	235		
4403 aug. 14, 1980	"			trusts. C.	John C. Shelly, Jr. <i>etal</i>	1511	27	30,012 ^{.84}	College St. Lots 213 In. Lane Ave.
4292 aug. 14, 1980	"			" "	James R. Hines	1511	34	15,006 ^{.14}	Hollow Rd. Tract A Cor. Woodruff &

INDIRECT or MORTGAGEE Index to Real Estate Mortgages — Greenville County, S. C.

KEYS PRINTING COMPANY, GREENVILLE, S. C.

Open at Proper Tab according to First Letter or Letters of Name and refer to Buff Sub-Index sheet for page reference.

1
(77)

FILE NUMBER DATE OF RECORD	MORTGAGEES FAMILY NAMES	GIVEN NAMES ABCDEFGH	GIVEN NAMES IJKLMNO	GIVEN NAMES PQRSTUVWXYZ	MORTGAGORS	BOOK	PAGE	Amount	BRIEF DESCRIPTION, LOCATION, ETC. (Not Warranted)
4667 Aug. 15, 1980	Bankers			S. C. Trust Of	Philip W. Scribner	1511	291	.04 20,008	Brentwood, Sec. 2 Lot 30 Delmar Dr.
4964 Aug. 19, 1980	"			"	J. Milton King	1511	732	.20 26,677	Kenmore Plaza Lot 12 Kenmore Dr.
5475 Aug. 22, 1980	"			"	Mark E. Colburn	1512	273	.64 76,530	Lots 10 & 12 Pinebry St.
5563 Aug. 25, 1980	"			"	J. Frank Ogletree, Jr.	1512	394	.00 203,150	Mill Rd. near valley flats. Lots 108 & 109 & tract 1 E. bound
5656 Aug. 25, 1980	"			"	Jerome K. Jay, Jr.	1512	475	.00 33,000	Old Route East, Sec. 5 Lot 1 W. Earle St., Lot 4 & 3
5779 Aug. 26, 1980	"			"	Jim P. Griffith	1512	626	.04 17,507	Wellington near, Sec. 2 Lot 96 Kenilworth Dr.
5934 Aug. 27, 1980	"			Ex. & Tr.	Deverger Road Land Co.	1512	994		By mtg. su Lem Bk. 1409 pg. 80 Release lot 227 Deverger Pl. Sec. 11
6491 Aug. 27, 1980	"			Trust	Laurence E. Hendrix	1513	637	.11 3,770	+ Old Wash Rd. Fairview Pl. 12.1 ac. 11 acre Wash Mill. Co.
6308 Aug. 29, 1980	"			trust S.C. at Ex & Tr.	Thomas A. Williams	1513	365	.84 7,002	+ Woodlands Dr., Chick Sap. Pl. Lot 12 & A. lot 13 Cor. Ashmead St.
6552 Aug. 29, 1980	"			Trust S.C.	Deverger Rd. Land Co.	1513	801		Release lot 253 Deverger Pl. Sec. 12
"	"			"	"	1513	801		For mtg. see Lem Bk. 1408 pg. 341x Re-Release SK. 1409 pg. 80
6552 Aug. 29, 1980	"			"	Deverger Rd. Land Co.	1513	802		Release lot 244 Deverger Pl. Sec. 12
"	"			"	"	1513	802		For mtg. see Lem Bk. 1408 pg. 341x Re-Release SK. 1409 pg. 80
6764 Sept. 2, 1980	"			"	Samuel D. Fowler	1514	140		mtg. su Lem Bk. 1456 pg. 705 Release 2 ac. County Rd. for
6766 Sept. 2, 1980	"			Ex. & Tr.	Deverger Road Land Co.	1514	142		By mtg. su Lem Bk. 1409 pg. 80 Release lot 228 Deverger Pl. Sec. 11

(over)

INDIRECT or MORTGAGEE Index to Real Estate Mortgages — Greenville County, S. C.

KEYS PRINTING COMPANY, GREENVILLE, S. C.

Open at Proper Tab according to First Letter or Letters of Name and refer to Buff Sub-Index sheet for page reference.

FILE NUMBER DATE OF RECORD	MORTGAGEES FAMILY NAMES	GIVEN NAMES ABCDEFGHIJ	GIVEN NAMES JKLMNO	GIVEN NAMES PQRSTUVWXYZ	MORTGAGORS	BOOK	PAGE	Amount	BRIEF DESCRIPTION, LOCATION, ETC. (Not Warranted)
6881 Sept 3, 1980	Bankers			S. C. Trust Of	Doug L. Lerner, et al	1514	337		For mtg. see Rem Ch. 1455 pg. 726 Release lot 165 Coach Hill Hendricks Tr section 7P.
6847 Sep 3, 1980	"			"	Guenevieve E. Kirby, et al	1514	217	10,755	Lot 72 Parsons Ave., Woodland Way Foxwood Manor
7090 Sep 4, 1980	"			"	David Q. Wood et al mills, Inc.	1514	474	19,443	Lot 6 East Foxwood Lane + 20.4 Acre tract.
7179 Sep 5, 1980	"			"	Piedmont Plush	1514	752	750,000	7.86 acs. cor. Bailey Bridge E. Lynne
7470 Sep 8, 1980	"			"	Wilson D. Jones et al M. et al	1514	957	15,586	Lot 171 Aycamore Dr.,
7483 Sep 8, 1980	"			"	Everett L. Landrum	1514	973	8,935	Lot 17 Aycamore area
7487 Sep 8, 1980	"			"	William H. Harrison	1515	22	9,010	61 acres
7697 Sep 9, 1980	"			Ex. + Se. as-c. Pts.	Deming Rd. Land Co.	1515	234		For mtg. see Rem Ch. 1409 pg. 80 Release lot 266 Deming Pl. sec. 12
7862 Sep 10, 1980	"			Ex. + Se. "	Deming Rd. Land Co.	1515	408		For mtg. see Rem Ch. 1409 pg. 80 Release lot 270 Deming Pl. Sec. 12
7873 Sep 11, 1980	"			Trust S.C.	Mary C. Barnett, et al	1515	441	15,000	3.866 acs. Corn Rd. Mary Prop. Requir
7928 Sep 11, 1980	"			Trust S.C.	Robert M. Krieger	1515	450	49,500	Unit 9 Villas on the Green
7931 Sep 11, 1980	"			Trust S.C.	L. Stewart Spinks, et al	1515	462	150,000	5.321 acres Landnet Rd.
7961 Sep 12, 1980	"			"	Merion J. Barton	1515	562	5,716	Highland St. less Pt. 38.25 acs. Middle Sayer River
8295 Sep 15, 1980	"			"	Horace Nash	1515	933	7,021	Lot 73 Kennedy St.
8350 Sep 16, 1980	"			"	Roy E. Siegrist, et al	1516	17	11,625	Lot 57 Chick. spg. 7P.
8575 Sep 17, 1980	"			"	Emma Flinkingsholt	1516	313	40,016	Lot, O'neal St.

INDIRECT or MORTGAGEE Index to Real Estate Mortgages — Greenville County, S. C.

KEYS PRINTING COMPANY, GREENVILLE, S. C.

Open at Proper Tab according to First Letter or Letters of Name and refer to Buff Sub-Index sheet for page reference.

(444)

FILE NUMBER DATE OF RECORD	MORTGAGEES FAMILY NAMES	GIVEN NAMES ABCDEFGHIJ	GIVEN NAMES KLMNO	GIVEN NAMES PQRSTUVWXYZ	MORTGAGORS	BOOK	PAGE	Amount	BRIEF DESCRIPTION, LOCATION, ETC. (Not Warranted)
8712 Sep. 18, 1980	Bankers			S, C. Trust Of	Hester Temple, <i>Mar</i>	1516	441	.04 10,004	Whippoorwill sec. 4 Lot N-10 Saffletown Rd.
8749 Sep. 18, 1980	"			"	Walter E. Anthony, Sr. <i>Mar</i>	1516	486	.24 18,007	Brook Glen Gardens Lot 98 Brook Glen Rd.
8834 Sep. 19, 1980	"			"	meek a. Carpenter, <i>Mar</i>	1516	619	1.44 3,576	Ests. Sec. B Lot 295 Omler Dr., House
8942 Sep. 19, 1980	"			"	andrew J. Atkins, Jr. <i>Mar</i>	1516	719	.22 5,455	Tr. Tract 6 white Horse Dr. P.O. Route Est.
8972 Sep. 19, 1980	"			"	Ferry D. Tripp, Jr. <i>Mar</i>	1516	777	.00 7,000	Lot 138 Sutherland Hill
9022 Sep. 22, 1980	"	formerly Peoples Nat'l Bank		"	Henry R. McLanley, Jr. <i>Mar</i>	1517	92		Rem Ch. 1099 pg. 413 Subordination - priority on
9194 Sep. 23, 1980	"			Trust of S.C.	Robert L. Whitaker <i>Mar</i>	1517	140	.52 50,243	Camelot Lot 48 Camelot Dr.,
9289 Sep. 23, 1980	"			"	Roger Keith Cobb, <i>Mar</i>	1517	261	.79 10,766	Vine Forest Lot 231 Vine Hill Rd.
9451 Sep. 24, 1980	"			Ex. + Tr. Trust of S.C.	Deming Rd. Land Co. <i>Mar</i>	1517	443		Tr. mtg. on Rem Ch. 1409 pg. 80 Release lot 264 Deming Rd. Sec. 12
9786 Sep. 26, 1980	"			Ex. + Tr. Trust of S.C.	Deming Rd. Land Co. <i>Mar</i>	1517	939		Tr. mtg. on Rem Ch. 1409 pg. 80 Release lot 247 Deming Rd. Sec. 12
9673 Sep. 26, 1980	"			" "	at the Harold Mikuski Harold E. Grunwald, <i>Mar</i>	1517	749	.64 6,502	Spitt #. Lot Spring St. also lot 3
9745 Sep. 26, 1980	"			" "	Ralph James Jackson <i>Mar</i>	1517	786	.64 9,003	Harbor View Unit 66 Stanley Dr.,
9751 Sep. 26, 1980	"			" "	Joe D. Thomason, <i>Mar</i>	1517	850	.00 15,000	2 Tracts 80-7050
9900 Sept. 29, 1980	"			Trust of S.C.	Estate of E. H. Henley	✓	✓	✓	Fixtures - 118 Poinsett Hwy. altamont Village, sec. 1
9821 Sep. 29, 1980	"			" "	Preferred Home, Inc. <i>Mar</i>	1517	984	.00 20,450	Site 213 Simler Lane Kingsgate
9968 Sep. 29, 1980	"			" "	Jimmy Mich. Coma <i>Mar</i>	1518	115	.60 26,478	Lot 95 Kuchler Dr.,

INDIRECT or MORTGAGEE Index to Real Estate Mortgages — Greenville County, S. C.

KEYS PRINTING COMPANY, GREENVILLE, S. C.

Open at Proper Tab according to First Letter or Letters of Name and refer to Buff Sub-Index sheet for page reference.

FILE NUMBER DATE OF RECORD	MORTGAGEES FAMILY NAMES	GIVEN NAMES ABCDEFGHIH	GIVEN NAMES IJKLMNO	GIVEN NAMES PQRSTUVWXYZ	MORTGAGORS	BOOK	PAGE	Amount	BRIEF DESCRIPTION, LOCATION, ETC. (Not Warranted)
Sep. 29, 1980 9975	Bankers			S. C. Trust Of	B-S II Limited Partnership	1518	165		For mtg. see Rem Bk 1384pg. 31 mtg. assigned to J. Kelly Smith
10048 Sep 30, 1980	"			Exp. & Tr.	Severgen Rd. Land Co. III	1518	434		For mtg. see Rem Bk 1353pg. 555 Release lot 1 Severgen Pl. Duffield Sec 3 Chapel Ests. Sec 4
10015 Apr 30, 1980	"			Trust of S. C.	Charles B. Richardson, et al.	1518	176	20,000	Lot 4 W. Embury Rd. Napier St.
10149 Apr 30, 1980	"			" "	John H. Crabtree, III	1518	306	71,000	Lot 186 mt. Vista ave.
10320 Oct 1, 1980	"			" "	Salinas of G.ville	1518	436		Release 2 Acres + R/W placement Scuffletown Rd - for mtg. see Rem Bk 1453pg 776
10490 Oct 2, 1980	"			" "	David E. Lunn, et al	1518	799	21,008	N.A.R. Unit C-6 Shopping Center
10550 Oct 3, 1980	"			" "	John R. Wass, et al	1518	933	39,400	Lot 128 Green Valley Ests. For mtg. see Rem Bk 1409pg 80
10705 Oct 3, 1980	"			" "	Severgen Rd. Land Co.	1519	139		Release lot 250 Severgen Pl. Sec 12 For mtg. see Rem Bk 1475pg. 44
10251 Oct 1, 1980	"			" "	George J. Theisen, et al	1134	638		Release lot 127 Green Valley Ests. Forest, sec. 2
10874 Oct 6, 1980	"			" "	George L. Vign, et al	1519	297	45,000	Pl. lot 45 Howell Cr., Spring For mtg. see Rem Bk 1409pg. 80
11117 Oct 8, 1980	"			Exp. & Tr.	Severgen Rd. Land Co. 2 Pts.	1519	725		Release lot 226 Severgen Pl. Sec 12
11158 Oct 8, 1980	"			Exp. & Tr.	Severgen Rd. Land Co.	1519	776		For mtg. see Rem Bk 1409pg. 80 Release lot 247 Severgen Pl. Sec 12
11290 Oct 9, 1980	"			Trust of S. C.	P. C. Angstay, III	1519	944	40,516	Sec 1 Lot 37 Collins Creek
11298 Oct 9, 1980	"			Exp. & Tr. Trust of S. C.	Severgen Rd. Land Co. 2 Pts.	1519	976		For mtg. see Rem Bk 1409pg. 80 Release lot 248 Severgen Pl. Sec 12
11302 Oct 9, 1980	"			Trust of S. C.	Severgen Rd. Land Co. 2 Pts.	1519	981		For mtg. see Rem Bk 1409pg. 80 Release lot 235 Severgen Pl. Sec 11

INDIRECT or MORTGAGEE Index to Real Estate Mortgages — Greenville County, S. C.

KEYS PRINTING COMPANY, GREENVILLE, S. C.

Open at Proper Tab according to First Letter or Letters of Name and refer to Buff Sub-Index sheet for page reference.

1
(VVV)

FILE NUMBER DATE OF RECORD	MORTGAGEES FAMILY NAMES	GIVEN NAMES ABCDEFGHIJ	GIVEN NAMES KLMNPO	GIVEN NAMES PQRSTUVWXYZ	MORTGAGORS	BOOK	PAGE	Amount	BRIEF DESCRIPTION, LOCATION, ETC. (Not Warranted)
11302 Oct. 9, 1980	Bankers			E. & J. S.C. Trust of	a.s.c.p.s. Deninger Rd. Land Co.	1519	982		Jointly in Rem Ch. 1409 pp. 80 Release lot 204 Deninger Rd. Sec 11
11349 Oct. 10, 1980	"			Trust of S.C.	Sammie B. McAlle	1520	33	60,000 ^{.00}	Lot Cor. Club Dr. + Augusta
11600 Oct. 13, 1980	"			" "	Robert M. Lineweaver	1520	211	15,000 ^{.00}	ave. Maxler Pt. Lot 252 1 Pt. lot 253 Woodvale
11592 Oct. 13, 1980	"			E. & J. Trust of S.C.	Deninger Rd. Land Co.	1520	278		Jointly in Rem Ch. 1409 pp. 80 Release lot 243 Deninger Rd. Sec 12
11643 Oct. 14, 1980	"			Trust of S.C.	Maurice C. Jones, Jr. et al	1520	316	10,000 ^{.00}	St. lots 11 + 12 cor. Berryhill
"	"			"	" "	1520	316		Lot + Lake Fairfield Rd, Lake Forest, Sec. 1
11801 Oct. 15, 1980	"			"	George Petusky, Jr.	1520	505	18,007 ^{.24}	Lower Eats. Lot 404 Pimlico Rd.
11799 Oct. 15, 1980	"			"	Robert D. Lowe	1520	509	10,721 ^{.79}	Tract 1 Pennington Rd.
12132 Oct. 17, 1980	"			"	Arturo R. Meloni, et al	1520	985	46,000 ^{.00}	Clinton str. Karpitnah 2 lots 1st lot M'Guire +
12230 Oct. 17, 1980	"			"	new Kay J. Thomas Kay J. Gallagher	1520	35	50,000 ^{.00}	Coale Pt. Lot 14 E. Prentiss ave.
12369 Oct. 20, 1980	"			Trust	David A. Kiddle, et al	1521	314	12,629 ^{.08}	Western Hills, Paris mt. 2P Lot 147 Alice Fay Dr.
12361 Oct. 20, 1980	"			Trust of S.C.	Spinx Oil Co., Inc.	1521	322	300,000 ^{.00}	White Horse Rd. Paris mt. 2P Lot Cor. Jane Bridge Co. 1
12588 Oct. 22, 1980	"			Trust of S.C.	Lanny C. Kemp	1521	524	8,503 ^{.44}	14 Highland 2P .60 acre + 1.2 acre + Lot 2 Hwy
12662 Oct. 22, 1980	"			Trust of S.C.	Lillie N. Johnson et al	1521	600	12,004 ^{.84}	Lot 71 Blendale Hgts
12798 Oct. 23, 1980	"			Trust of S.C.	Henson H. Styles et al	1521	748	10,004 ^{.04}	Eats. Sec 11 Lot 2 Shiloh Ln. Shiloh
12828 Oct. 23, 1980	"			Trust of S.C.	Carolyn N. Callicott	1521	815	10,158 ^{.00}	Lot 27 Ivanhoe Ln. Blendale

INDIRECT or MORTGAGEE Index to Real Estate Mortgages — Greenville County, S. C.

KEYS PRINTING COMPANY, GREENVILLE, S. C.

Open at Proper Tab according to First Letter or Letters of Name and refer to Buff Sub-Index sheet for page reference.

FILE NUMBER DATE OF RECORD	MORTGAGEES FAMILY NAMES	GIVEN NAMES ABCDEFGHIJ	GIVEN NAMES JKLMNO	GIVEN NAMES PQRSTUVWXYZ	MORTGAGORS	BOOK	PAGE	Amount	BRIEF DESCRIPTION, LOCATION, ETC. (Not Warranted)
12924 Oct. 24, 1980	Bankers			Trust of S.C.	Richard G. Jacques, D.D.S.	✓	✓	✓	80-7708 Futures - 713 Pendleton St. For mtg. see Rem Ch. 1172 pg. 284 Release late 34435 Oak St.
13209 Oct. 27, 1980	"	formerly Peoples Nat'l Bank		" "	Polly J. Tate	1522	307	.00	St. Ann Rd.
13193 Oct. 27, 1980	"			Trust of S.C.	Quinnal, Inc.	1522	748	25,000	Lot Cor. Speedway Ch. 7 Killebrew Dr.
13248 Oct. 28, 1980	"			" "	Fred D. Cuclease, III	1522	329	5,002	Lot 5 Cor. Dixie ave. + Forest St.
13403 Oct. 29, 1980	"			" "	Walter E. Green	1522	476	8,150	Lots 56157 Nelder St.
13487 Oct 29 1980	"			" "	Frank James Rice, III	1522	558		For mtg. see Rem Ch. 1455 pg. 726 Release lot 156 Peach Hill
13578 Oct 30, 1980	"			" "	Frank James Rice, III	1522	781		For mtg. see Rem Ch. 1455 pg. 726 Release lot 29 Meadowood
13578 Oct 30, 1980	"			" "	Frank James Rice, III	1522	782		For mtg. see Rem Ch. 1455 pg. 726 Release lot 28 Meadowood
13597 Oct. 30, 1980	"			" "	Donald B. Morrison, III	1522	710	25,000	Lot Cor. McGill Rd. + W. Hwy Edgefield, Hwy mt. rd.
13646 Oct. 31, 1980	"			" "	Greg A. Watkins, III	1522	815	12,000	Lot 56157 Regent Dr.
13764 Oct. 31, 1980	"			" "	David M. Clabough, III	1522	732	175,000	Sec. 1 Lot 2 Rocky creek area.
13664 Oct. 31, 1980	"			" "	Christine W. Dear	1522	870	12,100	(Camp Ch) Crabtree rd. 200' + Lot 17 Cutshaw
13757 Oct. 31, 1980	"			" "	Dimitris Myziskou	1523	15	25,000	Old Augusta, Ga. Lot Cor. White Horse Rd. +
13889 Nov. 3, 1980	"			" "	Gay L. O'Kelly, Jr.	1523	157	12,375	Sec. 2 Lot 36 Oakburn
14112 Nov. 4, 1980	"			" "	Adger Armstrong, Jr.	1523	369	5,394	W. 4th. Apts. Lot 13 Kelly Jerry Rd.
14148 Nov. 5, 1980	"			" "	Edward M. Sanders	1523	505	8,000	Mauldix Lot 38 Kelly Springs

INDIRECT or MORTGAGEE Index to Real Estate Mortgages — Greenville County, S. C.

KEYS PRINTING COMPANY, GREENVILLE, S. C.

Open at Proper Tab according to First Letter or Letters of Name and refer to Buff Sub-Index sheet for page reference.

(WVW)

FILE NUMBER	MORTGAGEES	GIVEN NAMES	GIVEN NAMES	GIVEN NAMES	MORTGAGORS	BOOK	PAGE	Amount	BRIEF DESCRIPTION, LOCATION, ETC. (Not Warranted)
DATE OF RECORD	FAMILY NAMES	ABCDEFGH	IJKLMNO	PQRSTUVWXYZ					
14180 Nov. 5, 1980	Bankers			S. C. Trust Of	E. W. Ligon, etal	1523	534	27,010 ^{.84}	St. lot B Vardry St.
14359 Nov. 7, 1980	"			"	Jane Paul Sinistre etal	1523	758	10,909 ^{.08}	Oakland Gardens 6 lots Canastota Rd.
14536 Nov. 10, 1980	"			"	Burger King Corp	✓	✓	✓	80-8103 Furniture - 112 N. Main St. Mauldin, S.C.
14576 Nov. 10, 1980	"			"	Ray W. Bayne Jr.	1524	3	10,000 ^{.00}	Peavle creek, Pt. 1 Lot 3 Stallings Rd.
14682 Nov. 11, 1980	"			"	John P. Stogner	1524	194	20,000 ^{.00}	Lot miller Rd.
14945 Nov. 13, 1980	"			"	Melma E. Lupo, etal	1524	390	23,300 ^{.00}	Stone Lake Vista Sec 2 Lot 82 Lake Forest Dr.
15062 Nov. 14, 1980	"			"	Hill's Enterprises	1524	583	98,000 ^{.00}	Parcels
15175 Nov. 17, 1980	"			"	Navy P. Daugherty, etal	1524	674	5,002 ^{.04}	Heritage Lakes Lot 57 Harness trail
15407 Nov. 18, 1980	"			"	Richard C. Bauntrau	1524	970		For mtg. see Rem Bd. 14530 p. 326 Relian Lot / Bernau St. Mauldin
15528 Nov. 19, 1980	"			"	Charles L. Nalley, etal	1525	24	9,310 ^{.72}	Trail Fontana Forest Lot 148 Pt. lot 13 Jamarash
15769 Nov. 21, 1980	"			"	Preferred Home, Inc.	1525	239	47,600 ^{.00}	altamont Villages, sec. 1 Lot 4 Timber Lane
15872 Nov. 24, 1980	"			"	Jerry D. Reynolds, etal	1525	329	35,014 ^{.04}	Grille # Lot 1 Mt. View ave.
15997 Nov. 25, 1980	"			"	J. Michael Kay, etal	1525	520	20,000 ^{.00}	sec. 3 Lot 62 Forester's woods
16226 Nov. 26, 1980	"			"	Robert N. Sitcomb, etal	1525	797	11,024 ^{.44}	Heathwood Lot 12 Heathwood Jr.
16295 Nov. 28, 1980	"			"	Frank P. Guarina, etal	1525	905	49,000 ^{.00}	Dr. also Hop. in Blance city. Lot 120 Cor. Holmes & Dellwood
16374 Nov. 28, 1980	"			"	Four Oaks Assoc. a.s.c. Inc.	1525	922	140,000 ^{.00}	Tract 63, Butler #.

INDIRECT or MORTGAGEE Index to Real Estate Mortgages — Greenville County, S. C.

KEYS PRINTING COMPANY, GREENVILLE, S. C.

Open at Proper Tab according to First Letter or Letters of Name and refer to Buff Sub-Index sheet for page reference.

FILE NUMBER DATE OF RECORD	MORTGAGEES FAMILY NAMES	GIVEN NAMES ABCDEFGHIJ	GIVEN NAMES KLMNO	GIVEN NAMES PQRSTUVWXYZ S. C.	MORTGAGORS	BOOK	PAGE	Amount	BRIEF DESCRIPTION, LOCATION, ETC. (Not Warranted)
16486 Dec. 1, 1980	Bankers				Trust Of Anthony J. Cassandra, et al	1526	61	11,695 ^{.36}	Undivided Sec. 1 Lot 70 Hollywood Dr.
16007 Dec. 2, 1980	"			"	W. Lee Spruill, Jr.	1526	216	54,000 ^{.00}	Concordville I Lot 106 Sunker Hill Rd.
16608 Dec. 2, 1980	"			"	Banett P. Toft, et al	1526	227	80,000 ^{.00}	Hallingswood - Sec. 1 Lot 3 Bryn Mawr Dr.
16684 Dec. 2, 1980	"			"	Stephen J. Neiner et al	1526	260	52,000 ^{.00}	McDaniel Ave. + 4th Ave St. Lot 6-A 1st. lot 6 Co.
15062 Dec. 3, 1980	"			"	Hill's Enterprises	1526	304	98,000 ^{.00}	Sk. 1524 P. 583 Lawell, for sign mtg. see item
16767 Dec. 3, 1980	"			"	Krieger Dev. Co.	1526	393	400,000 ^{.00}	2 tracts Page St. 80-8717
16995 Dec. 5, 1980	"			"	Toolmation, Inc.	✓	✓	✓	Fixtures - Bennett Bridge Rd. - 80-8717 SC
17369 Dec. 9, 1980	"			"	Barbara W. Adams	1527	79	5,002 ^{.04}	Lawwood Lot 1 Hamilton Bridge Rd.
17567 Dec. 11, 1980	"			"	C. Stephen Sanders	1527	221	5,525 ^{.87}	Ellison Way, Sec. 4 Lot 79 Lokenwood Ave.
18027 Dec. 16, 1980	"			"	Roger J. Dean, et al	1527	706	11,504 ^{.64}	Colonial Hills, Sec. 3 Lots 134 + 135 Ardmore Dr.
18020 Dec. 16, 1980	"			"	Threat Enterprises, Inc.	1527	725		County. see item Sk. 1412 P. 738 Relin. lot 55 Mount Vernon Est.
18098 Dec. 17, 1980	"			"	Robert L. Green	1527	854	100,000 ^{.00}	Lots 80-9252
18572 Dec. 23, 1980	"			"	Toolmation, Inc.	✓	✓	✓	Fixtures - Green, SC
18485 Dec. 22, 1980	"			"	Loy M. Mate	1528	170	10,004 ^{.04}	Sec. 1 Smith St. Lot 92 Coakdale
18489 Dec. 22, 1980	"			"	Jerry Lee Lee, et al	1528	213	0,000 ^{.00}	Free Plant. Ph. Tr. Sec. 14 Lot 102 Red Oak Ct. Holly
18500 Dec. 22, 1980	"			"	Chimanbhai S. Patel, et al	1528	220	58,000 ^{.00}	Bellingham Mills Lot 186 Chantrelle Lane

INDIRECT or MORTGAGEE Index to Real Estate Mortgages — Greenville County, S. C.

KEYS PRINTING COMPANY, GREENVILLE, S. C.

Open at Proper Tab according to First Letter or Letters of Name and refer to Buff Sub-Index sheet for page reference.

(XXX)

FILE NUMBER DATE OF RECORD	MORTGAGEES FAMILY NAMES	GIVEN NAMES ABCDEFGH	GIVEN NAMES IJKLMNO	GIVEN NAMES PQRSTUVWXYZ	MORTGAGORS	BOOK	PAGE	Amount	BRIEF DESCRIPTION, LOCATION, ETC. (Not Warranted)
18501 Dec. 23, 1980	Bankers			S. C. Trust Of	Pravin A. Desai, <i>etal</i>	1528	224	.00 58,000	Sec-1 Lot 13 Oak Forest Augusta Rd.
18733 Dec. 24, 1980	"			"	Ronald N. McCormick, <i>etal</i>	1528	449	.00 9,000	Lot, Cor. Georgia Rd. &
18828 Dec. 29, 1980	"			"	James L. Lawrence,	1528	541	.52 36,214	Plot 11 lot 2 Cleveland St. also Pt. lot 2 Cleveland Terrace
"	"			"	" "	1528	541		
19143 Dec. 31, 1980	"			"	Cousins Properties	✓	✓	✓	80-9391 Fixtures - 700 Haywood Rd.
19057 Dec. 31, 1980	"			"	William L. Hammell	1528	760	.00 15,000	15 aces. Saluda R.
19316 Jan. 2, 1981	"			"	Cousins Properties	✓	✓	✓	81-15 Fixtures - Haywood Mall
19499 Jan. 5, 1981	"			"	Dr. William Thamea	✓	✓	✓	81-33 Fixtures - 713 Pendleton St.
19585 Jan. 5, 1981	"			"	James N. Simkins, <i>etal</i>	1529	279	.00 23,000	rights Lot N. main st., also
19879 Jan. 6, 1981	"			"	Raymond L. Armstrong	1529	381	.44 11,060	austin R. Lot 1 Nunters acres
19866 Jan. 8, 1981	"			"	Immett Enterprises, Inc.	1529	656		Immtg. see Rem. Bk. 1413 p. 738 Relax. 15 lot Mt. Vernon Rte.
20130 Jan. 8, 1981	"			"	J. & L. Amest, a Rts.	1529	562	.44 11,004	Lot, G. ave.
20226 Jan. 12, 1981	"			"	Richard K. Newell	1529	831	.00 60,000	Blud., less Pt. 10.279 aces. Thousand Oaks
20487 Jan. 13, 1981	"			"	Kenneth C. Casanova	1529	944	.00 87,200	Pt. lot 1 Parcel Hwy. 291, also
20507 Jan. 15, 1981	"			"	Kathryn P. Mitchell	1530	214		Immtg. see Rem. Bk. 1361 p. 723 Mortg. & Assignment Agreement
Jan. 16, 1981	"			"	Herbert J. Cason, <i>etal</i>	1530	227	.07 2,935	Pt. lots 10 & 11 Monticello Cr.

INDIRECT or MORTGAGEE Index to Real Estate Mortgages — Greenville County, S. C.

KEYS PRINTING COMPANY, GREENVILLE, S. C.

Open at Proper Tab according to First Letter or Letters of Name and refer to Buff Sub-Index sheet for page reference.

FILE NUMBER DATE OF RECORD	MORTGAGEES FAMILY NAMES	GIVEN NAMES ABCDEFGHIJ	GIVEN NAMES JKLMNO	GIVEN NAMES PQRSTUVWXYZ	MORTGAGORS	BOOK	PAGE	Amount	BRIEF DESCRIPTION, LOCATION, ETC. (Not Warranted)
20657 Jan. 14, 1981	Bankers			S. C. Trust Of	a.s.c. Gen. Mts. alliance Haywood assoc.	1530	323	700,000	Rd. also easement 10 ac. I-385, late Haywood
20658 Jan. 16, 1981	"			"	alliance Haywood assoc.	1530	332	700,000	110.40 ac. I-385 1.90 ac. Haywood Rd., 10.73 ac.
20679 Jan. 16, 1981	"			"	L. Stewart Spinks, et al	1530	399		Sec. mtg. to Rem Bk. 1515 pp. 462 Release 3 parcels also easement
20764 Jan. 19, 1981	"			"	Samuel A. Langley, et al	1530	433	3,291	Blvd. Belle Meade Lot 64 V.P. lot 63 E. Duchester
21167 Jan. 23, 1981	"			"	William David Baynes, et al	1530	747	9,141	Lot 10 Dakota Hill Belmont Hgts.
21264 Jan. 26, 1981	"			Trust	Jill E. Hudson, et al	1530	860	13,487	Lot 71 Sheffield Rd.
21310 Jan. 26, 1981	"			Trust	Chester R. Troner, Jr., et al	1530	876	19,004	Forest Hgts. Lot 98 Jarvis Cr.
21782 Jan. 26, 1981	"			n.g.s.c.	John C. Zebek, et al	1531	240	28,000	Old mill estate Lot 51 Eastwood Dr.
21822 Jan. 26, 1981	"			" "	Barry A. Earle, et al	1531	291	10,004	Burgess Hills Lot 52 Hillside Pt.
21929 Feb. 2, 1981	"			" "	Eugene Croak	1531	416	111,500	1.95 ac. Woodluff Rd.
22164 Feb. 4, 1981	"			Trust	Marybeth R. Head	1531	624	5,726	Lot 18 Atwood St. 81-767
22223 Feb. 4, 1981	"			" "	Greenville Mall Assoc.	✓	✓	✓	Fixtures - Greenville Mall
22442 Feb. 6, 1981	"			Trust n.g.s.c.	Charles E. Anderson	1531	906	12,000	Laluda Pl. 35 ac. Mitchell Hgts. Co.
22494 Feb. 6, 1981	"			" "	Wallace Walker, Jr.	1531	914	3,998	Lot White Horse Rd. Highlands
22522 Feb. 9, 1981	"			" "	Belton R. O'Neal, Jr., et al	1531	965	25,000	Lots 8, 9, 10 Air Base
22556 Feb. 7, 1981	"			" "	Arthur E. Smalley, III	1531	988	15,000	Lot 10 White Horse Rd.

INDIRECT or MORTGAGEE Index to Real Estate Mortgages — Greenville County, S. C.

KEYS PRINTING COMPANY, GREENVILLE, S. C.

☞ Open at Proper Tab according to First Letter or Letters of Name and refer to Buff Sub-Index sheet for page reference.

(XXX)

FILE NUMBER DATE OF RECORD	MORTGAGEES FAMILY NAMES	GIVEN NAMES ABCDEFGH	GIVEN NAMES IJKLMNO	GIVEN NAMES PQRSTUVWXYZ	MORTGAGORS	BOOK	PAGE	Amount	BRIEF DESCRIPTION, LOCATION, ETC. (Not Warranted)
22681 Feb. 10, 1981	Bankers				Trust of SC				81-861 Fixtures - E. North St.
22647 Feb. 10, 1981	"				"	Co. Record 1532	224	12,000	For orig. mtg. see LEM 64-1522
"	"				"	Co. Record 1532	224		g. 850. Lot 17 Rutledge (Comp. Co.) Craftstone own, sec. c
22765 Feb. 11, 1981	"				Greenville Memorial Auditorium				81-872 Fixtures - 18 Thompson St.
22821 Feb. 11, 1981	"				Greenville County	1532	320	2,500.00	Security Agreement and Conditional Assignment
"	"				"	1532	320	300,000	
22802 Feb. 11, 1981	"				George Syracuse, Jr.	1532	380		Release from Judgment Recd # 80-6643 - for mtg. see Rem Chy 1501 pg. 141
"	"				"	1532	380		
22997 Feb. 13, 1981	"				" M. Frances R. Gray, et al	1532	524	150,000	1 Randolph St. 3 lots 1st. lot Cor. Rutledge
23063 Feb. 13, 1981	"				M. J. S. C. Michael L. Boyle, et al	1532	549	30,297	Lot 10 Ferncreek
23099 Feb. 13, 1981	"				" Preferred Home, Inc.	1532	558	46,400	Altamont Village, sec. 1 Lot 5 Timber Lane
23136 Feb. 16, 1981	"				" Ruth M. Fuller	1532	639	8,000	Moale Rd. 1 acre Hillville - Fork
23475 Feb. 19, 1981	"				" Greenville County	1533	1	2,500.00	assign. def. equity agree. + Conditional
23640 Feb. 20, 1981	"				" Carl S. Jackson, et al	1533	196	10,791	Pinckney Austin 3d. Lot 630 Westwood, sec. 6
23790 Feb. 23, 1981	"				Trust Shilby C. Tolbert	1533	278	11,004	Augusta Rd. Hills Lot 31 Cammer sue.
23886 Feb. 24, 1981	"				Trust J. S. C. Hill's Enterprises	1533	365	14,000	For mfg. Co. sec. I Lot 59 Second ave. J. W.

INDIRECT or MORTGAGEE Index to Real Estate Mortgages — Greenville County, S. C.

KEYS PRINTING COMPANY, GREENVILLE, S. C.

Open at Proper Tab according to First Letter or Letters of Name and refer to Buff Sub-Index sheet for page reference.

FILE NUMBER DATE OF RECORD	MORTGAGEES FAMILY NAMES	GIVEN NAMES ABCDEFGHIJ	GIVEN NAMES IJKLMNOP	GIVEN NAMES PQRSTUVWXYZ	MORTGAGORS	BOOK	PAGE	Amount	BRIEF DESCRIPTION, LOCATION, ETC. (Not Warranted)
23884 Feb. 24, 1981	Bankers			Trust of SC	^{etal} Donald J. Gilstrap, Jr.	1533	376	4,604. ⁸⁸	Lot 8 Van Wallen Dr. RD.
24087 Feb. 26, 1981	"			"	L. Stewart Spinks	1533	571	250,100. ⁰⁰	Ant. 5.321 acs. Lenhardt Chanticleer sec. II
24087 Feb. 26, 1981	"			"	L. Stewart Spinks, ^{etal}	1533	576	250,100. ⁰⁰	Lot 185 Harden Hall Jy mtg. on Elm Bl. 1473 pg. 951
24084 Feb. 26, 1981	"			"	Jack E. Shaw, ^{etal}	1533	675		Release lot 7 Kingsgate II Jy mtg. on Elm Bl. 1375 pg. 988
24084 Feb. 26, 1981	"			"	Jack E. Shaw, ^{etal}	1533	676		Release lot 7 Kingsgate II
24384 Feb. 27, 1981	"			"	R. J. Sexton	1533	804	11,000. ⁰⁰	Lot 12 Perry St. S'ville 81-1360
24559 Mar. 2, 1981	"			"	Rice Company	✓	✓	✓	Fixtures - 102 F Krengore Rd. 443 Del Norte Est.
24483 Mar. 2, 1981	"			"	Jerome K. Gray, Jr.	1533	923	33,000. ⁰⁰	Lot I W. Eagle St., Lot S. academy st.
24676 Mar. 3, 1981	"			"	Riverside Limited Pts.	1534	72	55,000. ⁰⁰	Lot Cor. W. Mc Lee ave. + RD.
24635 Mar. 3, 1981	"			"	Reginald J. Lumin	1534	109	15,759. ⁵²	4.82 acs. Grace meadow
24764 Mar. 4, 1981	"			"	Paul A. Morris, ^{etal}	1534	179	19,000. ⁰⁰	Lot, Park ave.
24812 Mar. 5, 1981	"			"	Arnell Q. Du Bois	1534	250	6,879. ³⁵	5 acs. Richardson, Bl. sec. 7
24877 Mar. 5, 1981	"			"	Lary A. Catterquin, ^{etal}	1534	276	7,500. ⁰⁰	Lot 130 Forester, woods Chick spg. #.
24914 Mar. 5, 1981	"			"	Arthur Chulka, ^{etal}	1534	315	18,007. ²⁴	Lot Super Hwy. (Hwy. 29) sec. V
25110 Mar. 11, 1981	"			"	Michael Ray Carter, ^{etal}	1534	520	29,198. ⁴⁰	Lot 422 Del Norte Est. Jy mtg. on Elm Bl. 1413 pg. 738
25482 Mar. 11, 1981	-			"	Dreast Enterprises, Inc.	1534	951		Release lot 54 Int. Vernon Est.

INDIRECT or MORTGAGEE Index to Real Estate Mortgages — Greenville County, S. C.

KEYS PRINTING COMPANY, GREENVILLE, S. C.

☞ Open at Proper Tab according to First Letter or Letters of Name and refer to Buff Sub-Index sheet for page reference.

(222)

FILE NUMBER DATE OF RECORD	MORTGAGEES FAMILY NAMES	GIVEN NAMES ABCDEFGHIJ	GIVEN NAMES JKLMNOPQ	GIVEN NAMES RSTUVWXYZ	MORTGAGORS	BOOK	PAGE	Amount	BRIEF DESCRIPTION, LOCATION, ETC. (Not Warranted)
25374 Mar. 11, 1981	Bankers			S. C. Trust Of	Robert L. Wyatt, et al	1534	794	11,000 ^{.00}	Paris view St. lot 26 Montic Dr.
25579 Mar. 12, 1981	"			"	Fony Mitchell, Boguella Bogueland, Inc.	1535	21	10,004 ^{.04}	9.1 ac. Long Cane Lane Sec. I 700 mtg. see CG 4 at 1330 p. 621
25713 Mar. 13, 1981	"			"	Heath Maxwell	1535	158		Release lot 31 Mt. Vernon Estate.
25631 Mar. 13, 1981	"			"	Timothy Alan Ridgeway	1535	76	8,503 ^{.44}	Nelder Estate. Lot 14 Baldwin Cr.
25766 Mar. 16, 1981	"			"	Bobby A. Alexander	1535	204	13,561 ^{.20}	Green vale Lot 13 Hillrose ave.
25995 Mar. 17, 1981	"			"	Naskell Nagood	1535	401	6,202 ^{.64}	Lot Dunlap Dr.
26018 Mar. 18, 1981	"			"	Willie Reid, et al	1535	443	6,783 ^{.38}	Lot 8 wood Cr.
26108 Mar. 18, 1981	"			"	Mitchell Frank Talley	1535	507	23,480 ^{.64}	10.04 acres
26023 Mar. 18, 1981	"			"	James Oscar Phillips, et al	1535	429		Release lot 7 Pelham Rd & lot Briarwood Ln. — for mtg. see Rem Bk. 1436 pg. 985
26143 Mar. 19, 1981	"			"	William R. Barton, et al	1535	533	14,972 ^{.30}	11 Acre Butler sp.
26267 Mar. 20, 1981	"			"	M & M, Inc., et al	1535	634	50,020 ^{.04}	1.554 acs. Hwy 14 & Hwy ave. Greendale
26516 Mar. 23, 1981	"			"	Robert William Acatt	1535	840	12,455 ^{.00}	Lot 86 Co. Fork Shoals Rd. Sec. II center sp.
27334 Mar. 31, 1981	"			"	Randall Johnson, et al	1536	690	10,000 ^{.00}	Lot 425 oakwood dr. S'mille also lot 778 Westwood, sec. IV
27328 Mar. 31, 1981	"			"	Michael J. Barber	1536	797	12,747 ^{.60}	Pl. lot 779 yellow wood dr
27554 Mar. 1, 1981	"			"	Dixie L. Hawkins	1536	942	15,000 ^{.00}	Naywood Rd. Sub. Pl. Lot 18 Sycamore Dr.

INDIRECT or MORTGAGEE Index to Real Estate Mortgages — Greenville County, S. C.

1

KEYS PRINTING COMPANY, GREENVILLE, S. C.

Open at Proper Tab according to First Letter or Letters of Name and refer to Buff Sub-Index sheet for page reference.

FILE NUMBER DATE OF RECORD	MORTGAGEES FAMILY NAMES	GIVEN NAMES ABCDEFGHIJ	GIVEN NAMES JKLMNO	GIVEN NAMES PQRSTUVWXYZ	MORTGAGORS	BOOK	PAGE	Amount	BRIEF DESCRIPTION, LOCATION, ETC. (Not Warranted)
27853 Apr. 3, 1981	Bankses			S. C Trust Of	John Perkins Industries, Inc.	✓	✓	✓	81-2133 Fixtures off Antioch Church Rd.
27791 Apr. 3, 1981	"			"	James D. Nigdon, <i>Stae</i>	1537	181	.40 11,208	Lot 36 E. Bellwood Rd. University Park
27874 Apr. 3, 1981	"			"	Harold J. Hendrix, <i>Stae</i>	1537	217	.80 6,356	Lot 74 Bradley Blvd.
27913 Apr. 6, 1981	"			"	Daryl J. Richford	1537	277	.00 19,000	Map 7 Sugar Creek Lot 35 Berrywood Ct.
27966 Apr. 6, 1981	"			"	William Q. Sanders, <i>Stae</i>	1537	404	.44 18,507	Dr. Kennedy Pl. Spout 2P. Lot 135 E. Sparrow & Lynch
28438 Apr. 10, 1981	"			"	Paul A. Morris, <i>Stae</i>	1537	829	.00 19,000	Re-record P. 179. Lot 15 Parklane. For orig. mtg. see R.E.M. bk. 1534
28617 Apr. 13, 1981	"			"	Edwin V. Clark, <i>Stae</i>	1538	113	.28 11,896	339 acs. Stone sp.
28867 Apr. 14, 1981	"			"	Kurt J. Priester, <i>Stae</i>	1538	248	.00 100,000	Sugar Creek sec. 1 Lot 173 White Water Ct.
28789 Apr. 14, 1981	"			"	James Wilbert Doyley	1538	219	.07 15,006	Shedding annex Pl. lot 19 Minna st.
28977 Apr. 15, 1981	"			"	Mid Valley Products Corp Laffitte, <i>Stae</i>	✓	✓	✓	81-2418 Fixtures - Rt. 8. Brushy Creek Rd.
28889 Apr. 15, 1981	"			"	Ralph Montague	1538	301	.00 30,000	meadow park, sec 6 Lot 9 Rockwood Dr.
28940 Apr. 15, 1981	"			"	Earl Wayne Hutchins <i>corp.</i>	1538	327	.00 20,000	Sugarberry Dr. Dave Jeff Lot 161 E. Popper tree, ch. 5
29016 Apr. 15, 1981	"			"	Mid - valley Products	1538	346	.00 250,000	2 Parcels
29044 Apr. 16, 1981	"			"	Lloyd Lewis, <i>Stae</i>	1538	441	.44 11,004	Nella Springs sec. 11 Lot 135 Lily Lane
29034 Apr. 16, 1981	"			"	John L. Borkdale	1538	455	.12 2,657	Lot 19
29133 Apr. 16, 1981	"			"	Janita Davis	1538	528	.00 14,000	Sec. 4 Lot 15 Washington Hgts.

INDIRECT or MORTGAGEE Index to Real Estate Mortgages — Greenville County, S. C.

KEYS PRINTING COMPANY, GREENVILLE, S. C.

☞ Open at Proper Tab according to First Letter or Letters of Name and refer to Buff Sub-Index sheet for page reference.

(4A)

FILE NUMBER DATE OF RECORD	MORTGAGEES FAMILY NAMES	GIVEN NAMES ABCDEFGHIJ	GIVEN NAMES JKLMNO	GIVEN NAMES PQRSTUVWXYZ	MORTGAGORS	BOOK	PAGE	Amount	BRIEF DESCRIPTION, LOCATION, ETC. (Not Warranted)
29189 Apr. 16, 1981	Bankers			S, C. Trust	et al Raymond W. Hill, Jr.	1538	517	.00 39,000	Knallwood Hgts. Mauldin Lot 27 Edgewood Dr.
29164 Apr. 16, 1981	"			"	et al Derry J. Brewer	1538	549	.00 78,400	Sec. 2 Lot 434 Sugar Creek
29166 Apr. 16, 1981	"			"	et al Walter Simister, IV	1538	558	.00 8,000	Lot Sec. 1 Pt. lot 6 Cunningham
29396 Apr. 20, 1981	"			"	M ^{rs} Alister Limited Ptns.	✓	✓	✓	81-2513 Furniture - Store C-12, M ^{rs} Alister Sq.
29420 Apr. 20, 1981	"			"	et al Melodee A. Manion	1538	744	.00 200,000	Sh. less Pt. also tract Tract 4 county rd. Jannett
29447 Apr. 21, 1981	"			"	et al Key's Jewelers, Inc.	1538	801	.00 26,500	Butler St. Lot 9 Darien Way
29536 Apr. 21, 1981	"			"	et al John P. Henderson, Jr.	1538	836	.04 10,004	Florida Ave. Lots Crestmore Dr. +
29651 Apr. 22, 1981	"			"	et al P. C. Rughity, III	1538	970	.00 40,000	Collins Creek, Sec. 1 Lot 37 NW Collins Creek
29943 Apr. 27, 1981	"			"	et al Charles H. Jilgerson	1539	352	.16 12,805	1 acre Cripple Creek Rd.
30115 Apr. 28, 1981	"			"	et al James F. Harrison	1539	383	.00 75,000	2.49 Acre Pelham Rd.
30205 Apr. 29, 1981	"			"	et al James D. Gardner	1539	491	.44 11,004	Lot 308 Tract:
30289 Apr. 29, 1981	"			"	et al Matthew Erby, Jr.	1539	572	.44 11,004	Lot 94 E. Dougherty Belle
30472 Apr. 30, 1981	"			"	et al Steven S. Killian	1539	794	.00 35,000	also lots 34 + 35 Lot 33 Oak St. Sivil
30532 May 1, 1981	"			"	et al Raymond A. Vine	1539	989	.00 49,950	Foxcroft Sec. II Lot 57 Dummer Rd.
30716 May 4, 1981	"			"	et al Clifton Chapman	1540	42	.00 7,000	also easement 2.88 Acre Farm Rd.
30784 May 4, 1981	"			"	et al Hamlin Blatch	1540	73	.00 20,000	Lot Washington Pl.

INDIRECT or MORTGAGEE Index to Real Estate Mortgages — Greenville County, S. C.

KEYS PRINTING COMPANY, GREENVILLE, S. C.

Open at Proper Tab according to First Letter or Letters of Name and refer to Buff Sub-Index sheet for page reference.

FILE NUMBER DATE OF RECORD	MORTGAGEES FAMILY NAMES	GIVEN NAMES ABCDEFGH	GIVEN NAMES IJKLMNO	GIVEN NAMES PQRSTUVWXYZ	MORTGAGORS	BOOK	PAGE	Amount	BRIEF DESCRIPTION, LOCATION, ETC. (Not Warranted)
30958 May 6, 1981	Bankers			S. C. Trust Of	a.s.c. etc. Davidson - Vaughan	1540	405	100,000	6.61 acs. Cor. mt. creek church
31295 May 8, 1981	"			"	Alliance Haywood Assoc.	1540	662		Relian 1.54 acs. 4.29 acs. R/W I-385 - for mtg. see REm Pt. 1530 pg. 332
31405 May 11, 1981	"			"	Carl J. Rhymmer, Jr.	1540	801	5,156	Q'neal ll. 2.91 acs. Berry's mill
31403 May 11, 1981	"			"	Elliot R. Coker, et al	1540	807	6,511	Heathwood Lot 18 E. Lee ll.
31462 May 11, 1981	"			"	Walter Keith Rogers	1540	838	10,757	.76 acs. Hwy. 14 D'ville sp.
31634 May 13, 1981	"			"	Dary Jones, et al	1541	86	32,500	Lot E. North St. Home bldg. sec. 2
31789 May 14, 1981	"			"	Charles W. West, Jr. et al	1541	167	75,000	Lot 488 Yimbica ll. + east avondale Dr.
31791 May 14, 1981	"			"	Joe V. Thomason et al G. Ave.	1541	175	80,000	0.743 acs. Cor. Morninglake (US Hwy. 25)
31798 May 14, 1981	"			"	Carolina Acoustical et al	1541	179	30,012	Lot Augusta ll. Stone Lake mts. sec. 1
31964 May 15, 1981	"			"	Marian W. Fore, Jr. et al	1541	332	67,000	Lot 36 Lakewood Dr. Oakland Gardens
31991 May 15, 1981	"			"	Gene Paul Simstle et al	1541	365	12,043	6 lots Consett ll. Rd. Bridge ll.
32189 May 19, 1981	"			"	Robert Ravan	1541	585	1,000	Tract 2 (2 acs.) Harrison Austin sp.
32200 May 19, 1981	"			"	Lawrence L. Krigston	1541	599	25,000	2 parcels College st. (current one) Forest Hills
32499 May 21, 1981	"			"	Arturo R. Melosi, et al	1541	784	46,036	Units 38 + 39 Oliver St. see M-1, Austin sp.
32620 May 22, 1981	"			"	Stanley L. Kellett, et al	1541	856	20,000	Lot 88 Meaway et. Holly

Sec. II

INDIRECT or MORTGAGEE Index to Real Estate Mortgages — Greenville County, S. C.

KEYS PRINTING COMPANY, GREENVILLE, S. C.

☞ Open at Proper Tab according to First Letter or Letters of Name and refer to Buff Sub-Index sheet for page reference.

(4B)

FILE NUMBER DATE OF RECORD	MORTGAGEES FAMILY NAMES	GIVEN NAMES ABCDEFGH	GIVEN NAMES IJKLMNO	GIVEN NAMES PQRSTUVWXYZ	MORTGAGORS	BOOK	PAGE	Amount	BRIEF DESCRIPTION, LOCATION, ETC. (Not Warranted)
32841 May 27, 1981	Bankers			S. C. Trust Of	Frank Skelton Jr., trustee	1542	196	10,500 ^{.00}	anon land Lot 193 Trent Dr. 81-3485
33077 May 29, 1981	"			" "	Barbara Ruth Brown, DDB	✓	✓	✓	Furniture - 1405 Laurens Rd.
33118 May 29, 1981	"			" "	Arjun Advani et al	1542	537	20,000 ^{.00}	lot 143 Done free
33391 June 1, 1981	"			" "	Wade Hampton Progentia Inc.	1542	888		Plaza for mtg. see Rem Bk. 1465 p. 862 Release 12 lots + pt. lot 25 Wilson
33271 June 1, 1981	"			" "	Ann Long Richardson et al	1542	719	11,500 ^{.00}	6th Sec. 7 Lot 4 Wemally Rd. tower
33550 June 3, 1981	"			" "	Robert G. Posey, trustee	1543	73	28,950 ^{.00}	King acre church spg. 2d. Lot 74 Briarwood Lane
34192 June 9, 1981	"			" "	Clyde J. Jones	1543	569	25,000 ^{.00}	austini 3d. H. tract B Miller co.
34303 June 10, 1981	"			" "	Shelba Jean R. Burgess	1543	661	7,000 ^{.00}	St. lot 6 Hwy. 29
34473 June 12, 1981	"			" "	Ellie Mansell	1543	879	8,865 ^{.11}	Lot 1 Laurel Dr.
34716 June 15, 1981	"			" "	D. Lawrence Story, et al	1544	120	9,000 ^{.00}	Woodside, sec. A Lot 77 Second St.
34754 June 15, 1981	"			" "	L. Stewart Spinks et al	1544	202		Co. for mtg. see Rem Bk. 1533 p. 571 Release 5. 321 acre. Landlord
34872 June 17, 1981	"			" "	Richard Q. Siskell	1544	445	4,001 ^{.64}	Oreal Rd. Oreal 3d. 14.21 acre. Milford Church
35296 June 22, 1981	"			" "	Charles B. Wilder	1544	779	8,553 ^{.44}	Managers Lot 49 Marion Rd.
35407 June 22, 1981	"			" "	Alvin R. Chapman	1544	881	16,263 ^{.83}	Lots, Selfair St.
35746 June 25, 1981	"			" "	William H. Bragdon	✓	✓	✓	81-4097 Furniture - 1 Ground Rd. Hill
36100 June 29, 1981	"			" "	Michael R. Hogan	1545	585	11,500 ^{.00}	co. Lot also ent. in Anvate

INDIRECT or MORTGAGEE Index to Real Estate Mortgages — Greenville County, S. C.

KEYS PRINTING COMPANY, GREENVILLE, S. C.

Open at Proper Tab according to First Letter or Letters of Name and refer to Buff Sub-Index sheet for page reference.

FILE NUMBER DATE OF RECORD	MORTGAGEES FAMILY NAMES	GIVEN NAMES ABCDEFGHIH	GIVEN NAMES IJKLMNO	GIVEN NAMES PQRSTUWXYZ	MORTGAGORS	BOOK	PAGE	Amount	BRIEF DESCRIPTION, LOCATION, ETC. (Not Warranted)
36160 June 29, 1981	Bankers			S. C. Trust Of	John A. Poole, et al	1545	619	.00 40,000	Lake Forest Mts. Sec. II Lot 3 Sweetman Rd.
36060 June 29, 1981	"			"	Joley E. Abernethie	1545	651	.00 9,000	2.18 acc. Fairview Rd.
36179 June 30, 1981	"			trust	William J. Herron, et al	1545	694	.09 8,053	Unit 1-0 Town Pl. N.P.R.
36189 June 30, 1981	"			trust S.C.	John Stephen Davis	1545	703	.14 11,785	1.933 acres
248 July 2, 1981	"			"	The Sunshine House Inc. of Greenville of 81/2	✓	✓	✓	81-4275 Furniture - Rutherford Rd. Rd.
250 July 2, 1981	"			"	The Sunshine House Inc. et al	1546	41	.00 175,000	1.42 acc. Rutledge
310 July 2, 1981	"			"	William J. Finnell	1546	66	.00 27,000	austin 20. Lot E. Butler ave.
379 July 6, 1981	"			"	L. Stewart Sparks and 4 others	1546	149	.00 200,000	Chanticleer, sec. 4 Lot 185 Garden trail
376 July 6, 1981	"			"	James S. Cullison, et al	1546	158	.00 45,000	Brookside, sec. 3 Lot 56 Meadowbrook Dr.
378 July 6, 1981	"			"	Frank J. Jabone, et al	1546	162	.00 45,000	Bellingham, sec. 2, 51/2 Lot 155 Brookside Rd.
502 July 6, 1981	"			trust	William J. Herron	1546	262	.09 8,053	Trust mtg. see 264 et al. 1545 of 10740 Unit 1-0 Town Pl. N.P.R.
"	"			"	"	1546	262		
587 July 7, 1981	"			"	Nejaj Temple Holding Corp.	1151	318		Trust mtg. see Rem Ch. 1471 pg 72 Release Lot E. Coffey N. Sum St. 81-4417
776 July 9, 1981	"			"	Main St. Realty	✓	✓	✓	Furniture - 120 N. Main St.
873 July 10, 1981	"			"	Robert A. Rubidoux, et al	1546	615	.40 19,529	Lot Augusta St. less 1/2
959 July 13, 1981	"			trust S.C.	Wilson Farms Co.	1544	737	.00 65,000	130 1/2 acc. Pickens Rd.

INDIRECT or MORTGAGEE Index to Real Estate Mortgages - Greenville County, S. C.

Open at Proper Tab according to First Letter or Letters of Name and refer to Buff Sub-Index sheet for page reference.

KEYS PRINTING CO.

FILE NUMBER DATE OF RECORD	MORTGAGEES FAMILY NAMES	GIVEN NAMES ABCDEFGH	GIVEN NAMES IJKLMNO	GIVEN NAMES PQRSTUVWXYZ	MORTGAGORS	BOOK	PAGE	AMOUNT	BRIEF DESCRIPTION, LOCATION, ETC. (NOT WARRANTED)
1047 July 13, 1981	Bankers			S. C. Trust of	^{III} Asa Duncan Shiley Properties, Inc.	1546	768	66,000 ^{.00}	Lot Hwy. 276 (near Hwy.) Blud. Hwy. 29
1957 July 13, 1981	"			"	Wade Hampton, etal	1546	832	60,000 ^{.00}	Lot Wade Hampton Austin St. also lots
1686 July 14, 1981	"			"	William F. Finnell	1546	844	74,000 ^{.00}	tract 1 E. Butler ave. 81-4506
1224 July 15, 1981	"			"	Stirling Capital Assoc. P.A.	✓	✓	✓	Fixtures - 3300 Augusta Rd.
1310 July 15, 1981	"			"	Golden Strip Medical etal	1547	67	60,000 ^{.00}	1/4 acre Sville Colonial, etc.
1947 July 22, 1981	"			"	David H. Ellison,	1547	583	105,000 ^{.00}	lt. lot 13 Rodgers Dr.,
1958 July 22, 1981	"			"	John J. Poole, etal	1547	602	40,000 ^{.00}	For aug. mty. see 264 St. 1545 Pg. 619. Lot 3 Sweetman Rd.
"	"			"	"	1547	602		Lake Forest Hts. Sec. 1
2063 July 23, 1981	"			"	James P. Head, Jr.	1547	723	6,302 ^{.76}	Quailwood Lot 39 Spruce St.
2660 July 23, 1981	"			"	Donald C. Spawr	1547	727	309,000 ^{.00}	Lot, Battsville Rd.
2099 July 24, 1981	"			"	Gary J. Reener, etal	1547	780	5,405 ^{.51}	4.47 acc. white pine Wellington Green, sec. 2
2141 July 24, 1981	"			trust	David J. Gordon	1547	802	9,503 ^{.44}	lt. lot 68 Kenilworth Dr. 81-4709
2234 July 27, 1981	"			Trust of S.C.	Stanley W. Page, etal	✓	✓	✓	Fixtures - 15 Jacobs Rd.
2459 July 28, 1981	"			"	James C. Morris	1548	86		mty. assigned to Small Business Admin. - for mty. see Reem Ch. 1506 pp. 23
"	"			"	"	1548	86		
2481 July 29, 1981	"			"	Mitchell E. Bennett	1548	89	525,000 ^{.00}	Lot, Old Augusta Rd.

1 INDIRECT or MORTGAGEE Index to Real Estate Mortgages -- Greenville County, S. C.

Open at Proper Tab according to First Letter or Letters of Name and refer to Buff Sub-Index sheet for page reference.

KEYS PRINTING CO.

FILE NUMBER DATE OF RECORD	MORTGAGEES FAMILY NAMES	GIVEN NAMES ABCDEFGH	GIVEN NAMES IJKLMNO	GIVEN NAMES PQRSTUVWXYZ	MORTGAGORS	BOOK PAGE	AMOUNT	BRIEF DESCRIPTION, LOCATION, ETC. (NOT WARRANTED)
2548 July 29, 1981	Bankers			S. C Trust of	Wm. D. Collins, et al	1548 155	.28 24,041	12 acres Berry rd. Blassy mt. rd.
2546 July 29, 1981	"			"	allen H. Biggs	1548 171	.11 25,841	Lot 223 Lake Lanier 81-4799
2514 July 29, 1981	"			"	Traveler Industries	✓ ✓	✓	Fixtures - Rt. 3, Piedmont, SC Washington St.
2919 July 31, 1981	"			"	BTP Capital Corp.	1548 664	.00 600,000	Lot Richardson St. + W. Jaynes Knoll
2969 July 31, 1981	"			"	Julius Kilgore, et al	1548 684	.64 19,007	Rt. lot 10 Jacobs rd., 81-4897 W. Washington St.
2904 July 31, 1981	"			"	BTP Capital Corp.	✓ ✓	✓	Fixtures - Tr. - Richardson St + Nedada Lane, Varday Cole, sec. 1
2978 Aug. 3, 1981	"			"	Sam D. Crosby, et al	1548 836	.41 13,265	Lot 71 Cor. Hollywood Dr. +
3355 Aug. 5, 1981	"			"	L. L. Knighton et al	1549 140	.00 6,000	Lot, Highlands ave.
3554 Aug. 7, 1981	"			"	Walter A. Burgess et al	1549 315	.04 5,002	Lot 6 Lane ave. Hills
3649 Aug. 10, 1981	"			"	Morgan J. Padgett et al	1549 411	.00 20,000	Lot 4 Casa Loma St. Laurel College St.
3718 Aug. 10, 1981	"			"	John C. Shelly, Jr.	1549 446	.00 30,000	Lot 213 Melane ave. Gardens
4134 Aug. 14, 1981	"			"	Billy Donnanus et al	1549 823	.80 14,505	Lot 7 Bateview Dr. Northside Chick Spg. rd.
4197 Aug 14, 1981	"			"	James E. Preubert.	1549 932	.24 5,502	Lot Pelham St. + Larry Ave. Eggt Fork
4334 Aug 17, 1981	"			"	Edna A. Dermid	1550 119	.64 4,001	Lot 43 Washington St.
4411 Aug 18, 1981	"			"	Kenneth W. Clark, et al	1550 246	.16 6,883	Lot 47 James St. Chick Spg. rd.
4601 Aug 20, 1981	"			"	Derald Padgett, et al	1550 390	.00 25,000	Mauldin Lot 172 Forester work south

INDIRECT or MORTGAGEE Index to Real Estate Mortgages -- Greenville County, S. C.

Open at Proper Tab according to First Letter or Letters of Name and refer to Buff Sub-Index sheet for page reference.

KEYS PRINTING CO.

(41)

FILE NUMBER DATE OF RECORD	MORTGAGEES FAMILY NAMES	GIVEN NAMES ABCDEFGHIJ	GIVEN NAMES JKLMNO	GIVEN NAMES PQRSTUVWXYZ	MORTGAGORS	BOOK	PAGE	AMOUNT	BRIEF DESCRIPTION. LOCATION, ETC. (NOT WARRANTED)
4679 Aug 20, 1981	Bankers			S.C. Trust Of	Dennis R. Johnson ^{etd}	1550	482	.80 3,853	Augusta Acen Lot 222 Chatham Dr.
4726 Aug 21, 1981	"			"	Lewis J. Slatten	1550	534	.24 8,003	.80 acres lot 57 also lot 58
4942 Aug 24, 1981	"			"	Carl E. Lee	1550	751	.44 16,006	Lot 57 Faddock Lane, less P. note. sec. 2
4988 Aug 25, 1981	"			"	Robert J. Elias ^{etd}	1550	923	.00 12,750	Lot 22 Nesser Cr., Sunset Peppertill, sec. 1
5095 Aug 26, 1981	"			Trust S.C.	Charley R. Harris ^{a.H.S.}	1550	954	.44 13,505	Lot 7 Shundown Cr., Lockvale, South 3P. Sec. 1
5149 Aug 26, 1981	"			Trust	J & L Investments	1550	961	.96 9,803	Lot 126 Kenmore Dr.
5152 Aug 26, 1981	"			"	Marie J. Childs	1550	966	.04 17,508	Brookdale ave. Knob Hill Lot 17 Cor. Plymouth + Furny Rd Rem Bd. 1517 ff. 984
5307 Aug 27, 1981	"			"	Preferred Home, Inc. ^{South Carolina, a.S.C. Mem. H.S.}	1551	161	.00	Release lot 3 Attamont Village sec
5221 Aug 27, 1981	"			"	Buffkin - Campbell ^{etd}	1551	64	.00 22,500	6.91 acc. Blessingame Rd.
5414 Aug 28, 1981	"			"	James Harold Huey ^{etd}	1551	196	.00 44,000	Lot 10 Clear View Dr. Village Slats + Sone
5451 Aug 28, 1981	"			"	Kathy J. Villenwater	1551	206	.76 6,802	Lot 17 Mellon St. Rem Bd. 1435 ff. 991
5446 Aug 28, 1981	"			"	Woodrow W. Long, Jr. ^{etd}	1154	264	.00	Release Eminent - for mtg. on
5574 Aug 31, 1981	"			"	Billy O'Neal ^{etd}	1551	392	.16 10,304	1.93 acres Monteith, note.
5917 Sep 2, 1981	"			"	Alex Kinlaw, Jr.	1551	767	.00 21,700	Lot 6 Monteith Cr.
5966 Sep 3, 1981	"			"	W. R. Calk, Jr. ^{etd}	1551	851	.49 4,163	Lot 8 Old Parkins mill Rd.
6128 Sep 4, 1981	"			"	George A. Yoder, etd	1551	749	.56 11,323	Hills, sec. 5 Lot 71 Fairfield Cr., Colonial

INDIRECT or MORTGAGEE Index to Real Estate Mortgages -- Greenville County, S. C.

Open at Proper Tab according to First Letter or Letters of Name and refer to Buff Sub-Index sheet for page reference.

KEYS PRINTING CO.

FILE NUMBER DATE OF RECORD	MORTGAGEES FAMILY NAMES	GIVEN NAMES ABCDEFGHIJ	GIVEN NAMES JKLMNO	GIVEN NAMES PQRSTUVWXYZ	MORTGAGORS	BOOK	PAGE	AMOUNT	BRIEF DESCRIPTION, LOCATION, ETC. (NOT WARRANTED)
6141 Sep. 7, 1981	Bankers			Trust of S. C.	Hugh L. Sykes <i>tr</i>	1551	907	.00	5 acres
6362 Sep. 9, 1981	"			"	Stephan Richard <i>tr</i>	1552	196	9,003	westwood sec. E, S. mille Lot 542 Chickwood Dr.
6432 Sep. 10, 1981	"			"	Philip J. Howard <i>tr</i>	1552	330	15,336	Lots 36 + 37 Heathville Wilmington
6488 Sep. 13, 1981	"			Trust S.C.	Norma Ann Jose <i>tr</i>	1552	355	8,003	Lot 157 Prestbury Dr.
6792 Sep. 14, 1981	"			Trust	Mark E. Colman <i>tr</i>	1552	662	87,500	Lots 10 + 12 Pinebrey St. Lot Maryland apt.
6801 Sep. 15, 1981	"			"	Jefferson Sumner Neal <i>tr</i>	1552	707	18,057	Lot 64 E. King St. also small lots Dec. C-1
6885 Sep. 15, 1981	"			"	Kull D. Adams, Jr. <i>tr</i>	1552	791	71,100	Lot 27 Sanderson Rd.
6987 Sep. 15, 1981	"			"	Garry L. Hipps <i>tr</i>	1552	799	6,500	Lots 43 + 44, S. mille
7050 Sep. 16, 1981	"			"	Theodore A. Manion <i>tr</i>	1552	925		Release 16.10 Berry Hillside Ch. Rd. Fairview Sp. - for city use Rem. Bk. 1538 p. 744
7349 Sep. 21, 1981	"			"	Clarence W. Blakenhip <i>tr</i>	1553	320	6,502	Shamrock add King mt. Sp. Lot 42 Shamrock Ct., Portridge Lane
7408 Sep. 22, 1981	"			"	Rosa J. Douglas <i>tr</i>	1553	361	105,000	Lot 14 Cor. Boxwood Lane. Eastcliffe sec. B
7487 Sep. 23, 1981	"			Trust S.C.	Nita A. Owen <i>tr</i>	1553	497	12,536	Lot 222 Eastcliffe way
7736 Sep. 25, 1981	"			"	Laticia A. Barber <i>tr</i>	1553	617	4,000	Lot 67 Crestwood Edgewood
7798 Sep. 25, 1981	"			"	Naniet L. Hawkins <i>tr</i>	1553	704	5,908	Lot 3 Buxton Ct. Suller St.
8003 Sep. 29, 1981	"			"	Lester R. Bishop <i>tr</i>	1553	900	16,506	Lot 38 Davis St.

INDIRECT or MORTGAGEE Index to Real Estate Mortgages — Greenville County, S. C.

KEYS PRINTING COMPANY, GREENVILLE, S. C.

Open at Proper Tab according to First Letter or Letters of Name and refer to Buff Sub-Index sheet for page reference.

(46)

FILE NUMBER	MORTGAGEES FAMILY NAMES	GIVEN NAMES ABCDEFGHIJ	GIVEN NAMES JKLMNO	GIVEN NAMES PQRSTUVWXYZ	MORTGAGORS	BOOK	PAGE	Amount	BRIEF DESCRIPTION, LOCATION, ETC. (Not Warranted)
8036 Apr. 29, 1981	Bankers			S. C. Trust Of	John R. Wosse, <i>trac</i>	1553	934	39,400 ^{.00}	<i>Ests.</i> Lot 128 Green Valley
9056 Apr. 30, 1981	"			"	Frank L. Rodgers, <i>trac</i>	1553	979	4,347 ^{.23}	Dr. Pleasant View <i>act.</i> Lot 40 Pt. lot 5 Northview
8130 Apr. 30, 1981	"			"	Mary W. Newell, <i>trac</i>	1554	34	10,000 ^{.00}	<i>Westwood</i> Lot 694 Davenport <i>ld.</i>
8239 Oct. 1, 1981	"			"	Carlton L. Baker, <i>trac</i>	1554	192	60,000 ^{.00}	Lot, Legend Blvd.
8337 Oct. 2, 1981	"			"	Michael B. Phillips	1554	318	10,000 ^{.00}	Lot 13 Curtis <i>ld.</i>
8339 Oct. 2, 1981	"			"	Joseph J. Black, <i>trac</i>	1554	322	30,000 ^{.00}	Wally Springs Lot 122 Springdale <i>Dr.</i>
8646 Oct. 6, 1981	"			"	Constan, Inc.		✓	✓	81-6108 Fixtures - 1461 N. Pl'burg Dr.
8646 Oct. 6, 1981	"			"	Constan, Inc.		✓	✓	81-6109 Fixtures - 1550 Laurens Rd.
8709 Oct. 6, 1981	"			"	Bowick Carpets, <i>inc.</i>	1554	627	17,006 ^{.84}	also int. Chick <i>spg. Dr.</i> Lot Wade Hampton Blvd.
8844 Oct. 7, 1981	"			Trust	James P. Eyerman, <i>corp.</i>	1554	719	15,000 ^{.00}	Forecroft, <i>sec. II</i> Lot 13 Red Fox trail
8863 Oct. 7, 1981	"			Trust of S.C.	Mid-Vally Products	1554	730	65,000 ^{.00}	6 tracts
8982 Oct. 8, 1981	"			" "	Carolyn A. Callicutt	1554	817	33,375 ^{.00}	<i>sec. 2</i> Butler <i>Dr.</i> Lot 25 Azalea Ct. N. Garden
9135 Oct. 12, 1981	"			" "	James Edward Wolfe	1554	962	25,010 ^{.04}	18 lots O'neal <i>Dr.</i>
9193 Oct. 12, 1981	"			" "	Johnny C. Luther	1554	996	6,204 ^{.00}	<i>Dr.</i> Shamrock <i>acres</i> Lot 21 & Pt. lot 22 Shamrock
9482 Oct. 15, 1981	"			" "	James R. Smyth	1555	383	7,000 ^{.00}	Lot J.C. 23-543
9627 Oct. 16, 1981	"			" "	<i>Wm Bengal corp.</i> Crown Meta, <i>inc.</i>	1555	410	500,000 ^{.00}	<i>South Dr.</i> 8.91 <i>acres</i> Donaldson Center

INDIRECT or MORTGAGEE Index to Real Estate Mortgages — Greenville County, S. C.


KEYS PRINTING COMPANY, GREENVILLE, S. C.

Open at Proper Tab according to First Letter or Letters of Name and refer to Buff Sub-Index sheet for page reference.

FILE NUMBER DATE OF RECORD	MORTGAGEES FAMILY NAMES	GIVEN NAMES ABCDEFGH	GIVEN NAMES IJKLMNO	GIVEN NAMES PQRSTUVWXYZ	MORTGAGORS	BOOK	PAGE	Amount	BRIEF DESCRIPTION, LOCATION, ETC. (Not Warranted)
9711 Oct. 16, 1981	Bankers			S. C. Trust Of	<i>As.</i> Davidson Vaughn	1555	479	40,000 ^{.00}	Lot 102 Verdier Estate Kingagate
9802 Oct. 19, 1981	"			Trust	Winifred J. Greene	1555	565	10,504 ^{.29}	Lot 41 Kenilworth Dr.
9754 Oct. 14, 1981	"			Trust of S. C.	Boyce Lee Jollyshee	1555	672	10,279 ^{.12}	2 lots
10185 Oct. 23, 1981	"			Trust of S. C.	The Fish Market, Inc.	✓	✓	✓	81-6428 Street Vaughn of East North
10222 Oct. 23, 1981	"			"	Henry W. Sharp, Jr.	1556	5	4,501 ^{.84}	Blue Forest, sec. II Lot 38 Blue Forest Cr.
10248 Oct. 23, 1981	"			"	Donald B. Madison	1556	34	17,000 ^{.00}	McCall Rd. also lot 487 sec. 10 W. H. Rd. +
10249 Oct. 23, 1981	"			"	George Bryan Carroll	1556	59	22,000 ^{.00}	Willowest Lot A Willowest Dr.
10383 Oct. 26, 1981	"			"	William A. Walker	1556	185	15,816 ^{.36}	1 acre O'Neal sp.
10424 Oct. 27, 1981	"			Trust	Williams Street	1556	256	14,000 ^{.00}	Williams St. Lot 21 + Pt. lot 22
10778 Oct. 30, 1981	"			Trust of S. C.	Loy Lee Eubanks, Jr.	1556	605	7,500 ^{.00}	College Nts. Lot 15 E. North St. Ext.
10824 Oct. 30, 1981	"			" "	James W. Morrison	1556	656	60,000 ^{.00}	Unit 188 Ingleswood
10868 Oct. 30, 1981	"			" "	S & L Investments	1556	695	40,016 ^{.04}	see Popully Nts Pt. lots 46 + 47 + 48 East
11284 Nov. 5, 1981	"			" "	Emma Lou Edwards	1557	127	9,000 ^{.00}	Kennedy Park Lot 28 Blossom Dr.
11243 Nov. 5, 1981	"			" "	Aubrey C. Shivers	✓	✓	✓	81-6738 Trustees - 209 N. Main St.
11547 Nov. 9, 1981	"			" "	Jack O. Dobson	1557	314	7,500 ^{.00}	Rd. Donaldson Nts. Unit 34 2 lots + 3 Pt. lots Stumhouse
11985 Nov. 13, 1981	"			" "	McKenderson Co., Inc.	1557	692	30,207 ^{.01}	Lot 115 Laurens Rd.

INDIRECT or MORTGAGEE Index to Real Estate Mortgages — Greenville County, S. C.

KEYS PRINTING COMPANY, GREENVILLE, S. C.


 Open at Proper Tab according to First Letter or Letters of Name and refer to Buff Sub-Index sheet for page reference.

1
(47)

FILE NUMBER DATE OF RECORD	MORTGAGEES FAMILY NAMES	GIVEN NAMES ABCDEFGHIJ	GIVEN NAMES KLMNOPQ	GIVEN NAMES RSTUVWXYZ	MORTGAGORS	BOOK	PAGE	Amount	BRIEF DESCRIPTION, LOCATION, ETC. (Not Warranted)
12086 Nov. 16, 1981	Bankers			Trust	Lana Davis maller	1557	788	350,000 ^{.00}	Flynn Est. Div. I Lots 1, 2, 3, 4 Pt. lot 4 Hwy 29
12080 Nov. 16, 1981	"			"	David Ray Hatcher	1557	792	380 ^{.24} 15	Lot
12239 Nov. 17, 1981	"			trust g.s. e	Leon N. Chapman	1557	912	18,000 ^{.00}	3 parcels
12408 Nov. 20, 1981	"			" "	Alta Leon Chapman Package Store Leon N. Chapman	✓	✓	✓	81-7026 Furniture - Rt. 2, Hwy 276, Marietta, S.C.
12436 Nov. 20, 1981	"			" "	Lannie E. Davis	1558	138	17,000 ^{.00}	Old mill Est. Lot 40 Edwards Rd.
12450 Nov. 20, 1981	"			" "	Willard M. Free	1558	147	25,000 ^{.00}	W. Poinsett St. Greer Lot 86 cor. Brockman +
12502 Nov. 23, 1981	"			" "	Billy Donnahue	1558	220	19,505 ^{.80}	Northside Gardens Lot 7 Ballantray Dr.
12775 Nov. 25, 1981	"			" "	Robert R. Free, et al	1558	466	6,002 ^{.44}	mill, chiee spg. 70. Lot 98 Soba St, Greer
12801 Nov. 25, 1981	"			" "	Bruce W. Clarke	1558	499	6,364 ^{.52}	Lot 65 Sunset Hills
12883 Nov. 27, 1981	"			" "	James W. Booth	1558	588	4,060 ^{.84}	Lot 91 Oakview, sec. IV
12909 Nov. 30, 1981	"			" "	Robert Ballinger, et al	✓	✓	✓	81-7221 Furniture - 1007 E. Washington St.
12961 Nov. 30, 1981	"			" "	Crawford Boulter, et al	1558	641	12,004 ^{.84}	sec. 1 Lot 32 Richmond Hills
12962 Nov. 30, 1981	"			" "	Ottmar H. Balnenberger	1558	651	150,000 ^{.00}	1.03 ac. Side Dr.
13078 Dec. 1, 1981	"			" "	Richard W. Edgeworth	1558	828	34,000 ^{.00}	Lot 305 Poinsettia Sec. V
13188 Dec. 2, 1981	"			" "	Donald D. Lavinus	1558	854	14,000 ^{.00}	2 tracts Babbtown Rd Sec. IV
13537 Dec. 7, 1981	"			" "	Joe C. Hall, et al	1559	220	26,000 ^{.00}	Sec. I Brookside Lot 13 Adams mill Rd.

INDIRECT or MORTGAGEE Index to Real Estate Mortgages — Greenville County, S. C.

KEYS PRINTING COMPANY, GREENVILLE, S. C.

Open at Proper Tab according to First Letter or Letters of Name and refer to Buff Sub-Index sheet for page reference.

FILE NUMBER DATE OF RECORD	MORTGAGEES FAMILY NAMES	GIVEN NAMES ABCDEFGHIJ	GIVEN NAMES KLMNO	GIVEN NAMES PQRSTUVWXYZ	MORTGAGORS	BOOK	PAGE	Amount	BRIEF DESCRIPTION, LOCATION, ETC. (Not Warranted)
13597 Dec. 9, 1981	Bankers			Trust	<i>a gen. Pts.</i> Williams Street Assoc.	1559	271	14,000 ^{.00}	Williams St. Lot 21 & Pt. lot 22
13788 Dec. 12, 1981	"			" sc. of	Lane Doris Moller	✓	✓	✓	81-7511 Fixtures: 1792 Wade Hampton Blvd.
13804 Dec. 11, 1981	"			"	Perry E. Burton	1559	506	120,000 ^{.00}	57.77 acs. Beech Rd.
14328 Dec. 18, 1981	"			"	<i>in. et al</i> Franklin D. Richardson	1559	965	15,266 ^{.40}	Lincoln Forest Lots 14 & 15 Lynch Dr.
14418 Dec. 18, 1981	"			"	Pary A. Cottingham	1560	26	15,000 ^{.00}	By forested woods sec. 7 Pt. lots 129 & 130 Cherry Hill
14434 Dec. 18, 1981	"			"	<i>et al</i> William A. McLeod	1560	39	32,800 ^{.40}	Salony woods sec. 5 Lot 220 Niawatha Dr.
14503 Dec. 21, 1981	"			"	Mattie Parisi	1560	133	40,512 ^{.12}	Rd. & Bennett bridge Rd. 3.10 acs. Cor Oullison Ridge
14519 Dec. 21, 1981	"			"	Horace K. Hall	1560	146	15,367 ^{.75}	Lot 14 Washington Ave.
14490 Dec. 21, 1981	"			trust	James D. Hagg	1560	159	45,018 ^{.04}	2 parcels front of Mc Bee Plaza
14590 Dec. 22, 1981	"			trust g.s. e.	<i>a gen. Pts.</i> Mc Bee Plaza Assoc.	1560	251	350,000 ^{.00}	Lot E. Mc Bee Ave. & Le Grand Blvd.
14636 Dec. 22, 1981	"			"	Moerland Trust	1560	347	100,040 ^{.00}	Tract Cor. Pleasantburg Dr. 81-7790 Pass (S. Pl. Hwy Dr.)
14634 Dec. 22, 1981	"			" a bc Ptn.	Moerland Investments	✓	✓	✓	Fixtures - Le Grand Blvd. + 291 By
14726 Dec. 23, 1981	"			"	Ronnie J. Hensley	1560	426	10,000 ^{.00}	2 parcels
14752 Dec. 23, 1981	"			"	Wilson Farms Co.	1560	446	65,000 ^{.00}	13 1/2 acres, front of Stone Land Co.
14886 Dec. 28, 1981	"			" a s.e. gen. Pts.	J & B Invest. Co.	1560	556	7,000 ^{.00}	St. lot 48 W. Croft St. for mtg. see item bk. 1517 pg. 950
14989 Dec. 29, 1981	"			"	Joe B. Thomson, et al	1560	709		Release lot 20 White Horse St.

INDIRECT or MORTGAGEE Index to Real Estate Mortgages — Greenville County, S. C.

KEYS PRINTING COMPANY, GREENVILLE, S. C.

Open at Proper Tab according to First Letter or Letters of Name and refer to Buff Sub-Index sheet for page reference.

(48)

FILE NUMBER DATE OF RECORD	MORTGAGEES FAMILY NAMES	GIVEN NAMES ABCDEFGHIJ	GIVEN NAMES KLMNO	GIVEN NAMES PQRSTUVWXYZ	MORTGAGORS	BOOK	PAGE	Amount	BRIEF DESCRIPTION, LOCATION, ETC. (Not Warranted)
14957 Dec. 29 1981	Bankers			Trust	Jack B. Bruce, et al	1560	610	6,002.44	Sherrwood Forest Lots 6 & 7 Robinson Dr.
14968 Dec. 29 1981	"			S. C. Trust of	Louise M. Green, et al	1560	627	20,008.04	Lot 4 Buncamore Rd. E. Tallulah Dr.
15203 Dec. 31 1981	"			"	William J. Baswell, Jr.	1560	868	73,000.00	Lot 118 1/2 Pt. lots 117 & 119
15323 Jan. 4 1982	"			"	Robert A. Rubidoux, et al	1560	986	29,428.82	Lot Augustay St.
15321 Jan. 4 1982	"			"	Robert Eugene Reid, Jr.	1560	996	3,736.49	maped Dr. Paramount Pl. Lot 173 Cor. Crosby Circle +
15556 Jan. 6 1982	"			"	Spinx Oil Co., Inc.	1561	143	300,000.00	Lot Buncamore St.
15553 Jan. 6 1982	"			"	L. Stewart Spinks, et al	1561	147	300,000.00	Chantiller Sec. I Lot 185 Sorden Trail
15629 Jan. 7 1982	"			"	James R. Andrews, et al	1561	245	90,000.00	Grandview Hills Lot 20 Buckhorn Rd.
15747 Jan. 8 1982	"			"	William Rush Trammell, et al	1561	307	35,000.84	Tract 9 Saluda St. Sec. II Smille
15781 Jan. 11 1982	"			"	Billy Ray McMahon, Inc.	1561	359	12,004.50	Lot 82 Seminala Dr. Westwood Green
15806 Jan. 11 1982	"			"	Gummi International, et al	1561	371	20,000.15	Lot Pinsett St. Brookside Sec. Two
15825 Jan. 11 1982	"			"	Dennis B. Roseman	1561	384	5,190.00	Lot 46 Stonebrook Trail East Valley Sec. II
15990 Jan. 12 1982	"			"	Michael A. Kaplan, et al	1561	478	41,500.00	Lot 17 Westview Ave. Stonhouse Rd. Donaldson Hgts.
16093 Jan. 18 1982	"			"	Jack O. Dobson, et al	1561	571	40,000.36	Lots 49 & 50 & Pt. lots 48, 51, 152
16114 Jan. 18 1982	"			"	Norma Jean Smith, et al	1561	582	10,668.00	Lot Cor. Hwy 253 + 25 White Creek St. I
16322 Jan. 20 1982	"			"	Norma Eugene Spitzer, Jr.	1561	771	40,000.00	Lot 135 Hopper John Lane

INDIRECT or MORTGAGEE Index to Real Estate Mortgages — Greenville County, S. C.

KEYS PRINTING COMPANY, GREENVILLE, S. C.

Open at Proper Tab according to First Letter or Letters of Name and refer to Buff Sub-Index sheet for page reference.

FILE NUMBER DATE OF RECORD	MORTGAGEES FAMILY NAMES	GIVEN NAMES ABCDEFGHIJ	GIVEN NAMES JKLMNOPQ	GIVEN NAMES RSTUVWXYZ	MORTGAGORS	BOOK	PAGE	Amount	BRIEF DESCRIPTION, LOCATION, ETC. (Not Warranted)
16590 Jan 22, 1982	Bankers			J.L.C. Trust	Alliance Haywood Assoc.	1561	988		For mtg. see Rem Bk. 1530 pg. 332 Release 1.90 ac. Haywood Rd.
16592 Jan 22, 1982	"			"	Alliance Haywood Assoc. etal	1561	990		For mtg. see Rem Bk. 1530 pg. 323 Release 14,589 sq. ft. Haywood Rd.
16781 Jan 26, 1982	"			Trust	Dallen Strup mataus, etal	1562	164	150,000	View Rd. also lot Hwy. 276 Mauldin 103.221 ac. con. Pilot Rd + Club
16743 Jan 26, 1982	"			Trust g.s.c.	Robert B. Vaughn etal	1562	68	50,000	2 lots abt. st. Sugar creek sec. I
16771 Jan 26, 1982	"			" "	Walter C. Worsham a.s.c. - 150. Pts.	1562	106	40,000	Lot 319 con. Silver Pine ct. + 264 sq. 1551 sq. 64
16761 Jan 26, 1982	"			" "	Buffkin - Campbell	1562	94		Release lot for mtg. see
16870 Jan 27, 1982	"			Tr. + Executor	Norald J. Cox, etal	1562	231	15,000	Ant. lot W. Coffee St. Chick spg. 29'
16989 Jan 29, 1982	"			Trust	Nella Vakharis	1562	365	35,000	Lot 75 Boxwood Lane
17000 Jan 29, 1982	"			Trust g.s.c.	William M. Tinsley	1562	371	18,257	St. lots 28 + 29. Rem Bk. 1555 pg. 565
17307 Feb 2, 1982	"			"	Winfred S. Green, etal	1562	657		Subordination of 10y mtg. see Holly tree plant. sec. II H. III
17378 Feb 3, 1982	"			"	Robert B. Thompson	1562	685	76,000	Lot 8 maple, oak et.
17391 Feb 3, 1982	"			"	Julie L. Allen	1562	703	40,000	1.07 ac. Duwell Dr.
17638 Feb 5, 1982	"			"	B. Craig Robinson, Jr. etal	1562	932	66,000	Hollytree plant. sec. II H. III Lot 60 Chestnut Oaks Cr.
17668 Feb 5, 1982	"			"	David E. Messick, etal	1562	966	35,014	Tract 2 Driftwood Dr. Tract 1 Thone Rd.
17670 Feb 5, 1982	"			"	Barry K. Aughtry, etal	1562	971	51,500	sec. 7 Lot 34 Forester woods
17694 Feb 8, 1982	"			"	Ralph J. Jackson	1563	2	3,000	Harbor, town Unit 66 Stanley Dr.

INDIRECT or MORTGAGEE Index to Real Estate Mortgages — Greenville County, S. C.

KEYS PRINTING COMPANY, GREENVILLE, S. C.

Open at Proper Tab according to First Letter or Letters of Name and refer to Buff Sub-Index sheet for page reference.

(4H)

FILE NUMBER	MORTGAGEES FAMILY NAMES	GIVEN NAMES ABCDEFGHIJ	GIVEN NAMES JKLMNO	GIVEN NAMES PQRSTUVWXYZ	MORTGAGORS	BOOK	PAGE	Amount	BRIEF DESCRIPTION, LOCATION, ETC. (Not Warranted)
17837 Feb. 9, 1982	Bankers			S. C. Trust Of	Robert L. Reece, <i>trac</i>	1563	161	8,503. ⁴⁴	Beer mill. Lot 58 Robinson St.
17960 Feb. 10, 1982	"			"	Thomas W. Hentry, <i>trac</i>	1563	287	40,000. ⁰⁰	Lincolndown Lot 21 Morgan Ct.
17961 Feb. 10, 1982	"			"	Ronald L. Lindsay, <i>trac</i>	1563	291	40,000. ⁰⁰	Burgundy Dr. Lot 20 & Pt. lot 19
18109 Feb. 12, 1982	"			"	Emeright Holding Co.	1563	487	300,000. ⁰⁰	Tract
18359 Feb. 16, 1982	"			"	Paul A. Morris, <i>trac</i>	1563	645	32,000. ⁰⁰	Lot 15 Park ave.
18359 Feb. 16, 1982	"			"	Dary J. Jones, <i>trac</i>	1563	649	15,500. ⁰⁰	Lot E. Esile St.
18427 Feb. 17, 1982	"			"	Mechanical Inc. Southern Industrial	1563	741	2,376. ⁵²	Lots
18496 Feb. 17, 1982	"			"	George Dumit	1563	875	200,000. ⁰⁰	Lots 18 & 20 Terra Oaks
18551 Feb. 18, 1982	"			"	Eugene Loop, <i>trac</i>	1563	925	5,000. ⁰⁰	Lot 21 Woodruff Rd. Hgts.
18668 Feb. 19, 1982	"			"	Jack C. Robinson, <i>trac</i>	1564	37	50,000. ⁰⁰	Lot 29 Meyers Park
18987 Feb. 24, 1982	"			"	James O. Farnsworth	1564	371	30,000. ⁰⁰	Pt. lot 17 + lot 18 204 St.
19055 Feb. 25, 1982	"			"	John Perkins Industries, <i>Inc.</i>	✓	✓	✓	82-815 Furniture - Antioch Church Rd.
19292 Mar. 1, 1982	"			"	Quinnal, <i>Inc.</i>	Deed Book			Release Tr. 2 Speedway Dr. + 73rd Ave
"	"			"	"	Deed Book			Dr. Debbie Hgts. To mty. see R.E.M. Book
"	"			"	"	1163	107		1522 Page 248
19587 Mar. 3, 1982	"			"	Thomas Keith Hudgins, <i>trac</i>	1564	984	10,004. ⁰⁴	Wilshire East. sec. 11 Lot 64 Woodwood Dr.

(over)

INDIRECT or MORTGAGEE Index to Real Estate Mortgages — Greenville County, S. C.

KEYS PRINTING COMPANY, GREENVILLE, S. C.

Open at Proper Tab according to First Letter or Letters of Name and refer to Buff Sub-Index sheet for page reference.

FILE NUMBER DATE OF RECORD	MORTGAGEES FAMILY NAMES	GIVEN NAMES ABCDEFGHIJ	GIVEN NAMES JKLMNOPQ	GIVEN NAMES RSTUVWXYZ	MORTGAGORS	BOOK	PAGE	Amount	BRIEF DESCRIPTION, LOCATION, ETC. (Not Warranted)
19642 Mar. 3, 1982	Bankers			Trust	<i>me</i> g.s.c. <i>Threatt Enterprises,</i>	1565	31		Release lots 6, 8, 16, 17, 18, 19-20, 50, & 52 sec. I, also lots 5, 6, 9, 18, 22, 24, 27 & 42 sec. II Mt. Vernon Estd.
"	"			"	"	1565	31		
19852 Mar. 5, 1982	"			"	Robert Daniel Vain	1565	194	6,670 ⁴⁴	Lot Hwy 101 Smeal
20080 Mar. 9, 1982	"			"	Thomas J. Bennett	✓	✓	✓	82-1020 Fixtures - 656 S. Main St.
20099 Mar. 9, 1982	"			"	Thomas J. Bennett, <i>the</i>	1565	373	150,000 ⁰⁰	3 tracts St. Vener Hgts.
20194 Mar. 10, 1982	"			"	Carl Wendell Drew	1565	499	7,000 ⁰⁰	Pl. lots 228 & 229 Jumper
20354 Mar. 11, 1982	"			"	Carolina Dev. Corp.	1565	603	200,000 ⁰⁰	2 lots Station Place
20499 Mar. 12, 1982	"			"	Jack H. Mitchell, <i>the</i>	1565	766	50,000 ⁰⁰	Lot 67 Bridgeton Dr.
20577 Mar. 15, 1982	"			"	Robert H. Mullinax, <i>the</i>	1565	827	22,668 ⁰⁰	acres sec. II Lot 13 Delray Ct., Farmington
20687 Mar. 16, 1982	"			"	Nathanell E. Cain, <i>the</i>	1565	894	330,000 ⁰⁰	Acres 4.52 acre thousand Oaks
20760 Mar. 17, 1982	"			"	Danny L. Woodward	1565	988	4,873 ⁶³	acres Lot 2 Wolfe Rd. Wolfe
20864 Mar. 18, 1982	"			Trust	Roger Dale Fish, <i>the</i>	1566	49	5,000 ⁰⁰	acres Lot 29 Near Pk.
20917 Mar. 18, 1982	"			Trust g.s.c.	Richard O. Farnsworth	1566	82	40,000 ⁰⁰	Lot
20954 Mar. 19, 1982	"			Trust g.s.c.	Jean-Paul Simiatte, <i>the</i>	1566	183		g.s.c. see Rem. Ch. 154 pg. 365 Release him from Judgment Roll #82-683 g.s.c. see R.E. Ch. 1413 pg. 738
21087 Mar. 22, 1982	"			Trust g.s.c.	Threatt Enterprises Inc.	1566	281		Release lot 34 Mt. Vernon Estd.
21315 Mar. 24, 1982	"			"	Franklin Atkinson, Jr.	1566	408	5,959 ⁷⁸	Bishop Hgts. Lot 55 Bishop Dr.

INDIRECT or MORTGAGEE Index to Real Estate Mortgages — Greenville County, S. C.

KEYS PRINTING COMPANY, GREENVILLE, S. C.

☞ Open at Proper Tab according to First Letter or Letters of Name and refer to Buff Sub-Index sheet for page reference.

1
(41)

FILE NUMBER DATE OF RECORD	MORTGAGEES FAMILY NAMES	GIVEN NAMES ABCDEFGH	GIVEN NAMES IJKLMNO	GIVEN NAMES PQRSTUVWXYZ	MORTGAGORS	BOOK	PAGE	Amount	BRIEF DESCRIPTION, LOCATION, ETC. (Not Warranted)
21281 Mar. 24, 1982	Bankers			S. C. Trust of	Boyce A. Watson, trustee	1566	435	12,000 ^{.00}	Lots 86, 17 Moore Hgts. also lot 3 cor. Hwy. 417 & Haverhill Cr. Austin St.
" "	"			"	"	1566	435		+ Valley St.
21459 Mar. 26, 1982	"			"	Paul L. Moore a. trustee	1566	588	11,435 ^{.64}	lt. lots 85+86 cor. customa rd.
21883 Mar. 31, 1982	"			"	Oakwood Properties	1566	898	8,003 ^{.24}	Lot 16
21911 Mar. 31, 1982	"			Trust	Robert Ricky M. Gray	1566	902	7,503 ^{.04}	Austin St. 5 miles Lot 595 Westwood see VI
22160 Apr. 2, 1982	"			"	Mark E. Colman, trustee	1567	172	75,000 ^{.00}	ashbury ave. Lot cor. N. Hudson St. +
22209 Apr. 5, 1982	"			Trust S.C.	John J. Sanara	1567	231	5,000 ^{.00}	N. P. I. Unit 2 Villas on the Green
22394 Apr. 6, 1982	"			Trust of S.C.	David B. Mann	1567	439		Book 1443, pg. 924 Release Lot 3 - for mtg. see Rem
22383 Apr. 6, 1982	"			Trust S.C.	John P. Whiten, Jr.	1567	370	12,307 ^{.20}	Augusta Road Rancher Lot 246 Helling ave.
22418 Apr. 6, 1982	"			" "	Paris Point Dev. Inc.	1567	399	30,000 ^{.00}	Lots 1, 3, 117, Paris Point
22600 Apr. 8, 1982	"			" "	Mid-Valley Products Corp.	1567	535	300,000 ^{.00}	Parcels + lots
22632 Apr. 9, 1982	"			" "	Daniel E. Heath, trustee	1567	576	6,002 ^{.44}	I O'neal St. Lot 32 Paris View, sec.
22633 Apr. 9, 1982	"			Trust	White Horse Co.	1567	580	12,004 ^{.84}	Hunt St. Tract 3 White Horse Co.
22678 Apr. 9, 1982	"			Trust of S.C.	Danahon - Vaughn	1567	597	40,000 ^{.50}	M. I. Lot 27 Creekside Villas
22834 Apr. 13, 1982	"			" "	Mid-Valley Products Corp.	✓	✓	✓	82-1571 Fixtures - Rt. 8. Brushy Cr. Rd.
23030 Apr. 15, 1982	"			" "	Delores Phil Kellott	1567	950	5,000 ^{.00}	lt. Fairview St. lace standing Springs

INDIRECT or MORTGAGEE Index to Real Estate Mortgages — Greenville County, S. C.

KEYS PRINTING COMPANY, GREENVILLE, S. C.

Open at Proper Tab according to First Letter or Letters of Name and refer to Buff Sub-Index sheet for page reference.

FILE NUMBER DATE OF RECORD	MORTGAGEES FAMILY NAMES	GIVEN NAMES ABCDEFGH	GIVEN NAMES IJKLMNO	GIVEN NAMES PQRSTUVWXYZ	MORTGAGORS	BOOK	PAGE	Amount	BRIEF DESCRIPTION, LOCATION, ETC. (Not Warranted)
23178 Apr. 16, 1982	Bankers			Trust of SC	Green Motels, Inc. <i>etc</i>	1568	87	6,987	82-1697 Furniture Parcel oakwood Ct. Sec. V 5 miles easter. sp.
23175 Apr. 16, 1982	"			" "	Jamie Wayne Melnut <i>etc</i>	1568	87	6,987	Lot 529 Cor oakwood Dr. + 1 Nauen Dr. Valley Nauen O near sp.
23113 Apr. 16, 1982	"			" "	Clarence A. Hughes	1568	26	5,002	Lot 687 Cor Memorial Dr. Ex. 1 Rem Bk. 1493 pg. 457
23180 Apr. 16, 1982	"			" "	Green Motels Inc. <i>etc</i>	1568	95		Med. Agreement - for mtg. see
23602 Apr. 22, 1982	"			" "	Michael L. Spelman	1568	490	7,508	Lot 17 Colonial Co.
23728 Apr. 23, 1982	"			" "	Narold N. Boyd, <i>etc</i>	1568	604	4,064	Crestle Lots 6, 7, + 8, Sixth St. See Pt.
23864 Apr. 26, 1982	"			" "	Meadore A. Manias <i>etc</i>	1568	723	10,500	Tract 4 Franklin sp. Done see
23868 Apr. 26, 1982	"			" "	J. Frank Christolm <i>etc</i>	1568	727	63,800	Lot 120 Done see Rd.
23822 Apr. 26, 1982	"			" "	Marion W. Beacham <i>etc</i>	1568	743	29,935	Pr. H. lots 35 + 36 E. Tallulah O near sp.
23918 Apr. 27, 1982	"			" "	C. Dean Campbell	1568	773	5,251	2 Tracts, S.C. Hwy. 253 Beechwood Dr.
23980 Apr. 27, 1982	"			" "	Thomas L. Stephenson <i>et al</i>	1568	765	8,000	Lot 62 + pt. lot 61 Layden St.
24014 Apr. 28, 1982	"			Dr. + Exec.	Morison - Greenville Assoc. (wife Debra name white)	1568	829	30,000	Lot for Rutherglen + Cidwell St.
24303 Apr. 30, 1982	"			trust p.s.c.	Ulbra Marie Beer	1569	145	16,706	Lot 7 James Dr. #84 Stone sp.
24565 May 4, 1982	"			trust p.s.c.	James R. Mann, <i>etc</i>	1569	337	17,850	12.9 ac. Leedy River + Rd.
24809 May 7, 1982	"			" "	Keefe C. King	1569	625	19,004	St. lot 45
24810 May 7, 1982	"			" "	Anthony E. Moody, <i>etc</i>	1569	635	19,187	Lot 23 Green Lake res.

INDIRECT or MORTGAGEE Index to Real Estate Mortgages — Greenville County, S. C.

KEYS PRINTING COMPANY, GREENVILLE, S. C.

Open at Proper Tab according to First Letter or Letters of Name and refer to Buff Sub-Index sheet for page reference.


(45)

FILE NUMBER DATE OF RECORD	MORTGAGEES FAMILY NAMES	GIVEN NAMES ABCDEFGH	GIVEN NAMES IJKLMNO	GIVEN NAMES PQRSTUVWXYZ	MORTGAGORS	BOOK	PAGE	Amount	BRIEF DESCRIPTION, LOCATION, ETC. (Not Warranted)
24812 May 7, 1982	Bankers			S. C. Trust Of	<i>the</i> Julian K. Burgess	1569	639	9,141.60	Sec. 2 Lot 41 Dobbins
25353 May 14, 1982	"			"	Robert E. Leung, <i>et al</i> <i>a ten. 1/5.</i>	1570	57	25,000.00	Sec. 11 Lot 50 Satany woods Satany Rd.
25346 May 14, 1982	"			"	Wilson Farms Co.	1570	64	124,673.00	130 1/2 acs. less Pt.
25382 May 14, 1982	"			"	Richard S. Doyan	1570	76	5,947.28	Lot 146 Sramant
25378 May 14, 1982	"			"	Charles Howard Wardlaw	1570	89	13,000.00	Augusta alley Lot 210 Jasper Dr.
25380 May 14, 1982	"			"	Harley P. Sheen, <i>et al</i>	1570	93	18,000.00	Tract 34 Pt. tract 2 Stone
25686 May 19, 1982	"			"	Clair F. Altendyken	1570	356	9,253.72	St. Lots 59, 60, 161, Rayce
25747 May 19, 1982	"			"	Douglas R. Holbrook	1570	397	4,000.00	Sec. 1 Lot 12 Westminster Village
25716 May 19, 1982	"			"	James Charles Brown	1570	369		Imp Mtg. on Kem Bl. 1483 1/2 11 Rohan - 62 acs. Roger mtn. Rd.
26040 May 24, 1982	"			"	Greenville County S.C.	1570	739	3,000.00	Adventure
26105 May 24, 1982	"			"	Burnes J. Duckett	1570	786	12,004.84	Needmore chick spg. sp. 15/100 acre forest st.
26158 May 25, 1982	"			"	M. J. Lowry, Jr.	1570	851	25,000.04	less Pt. Lot 7 Oneal sp.
26804 June 1, 1982	"			"	Robert D. Posey, <i>et al</i>	1571	540	28,950.00	Lot 164 Pebble beach Pt. T
27243 June 4, 1982	"			"	Golden Strip Mater. Inc.	1571	929	140,000.00	103.221 acs. Con. Pilot Rd. v Club View Dr. also Lot 4 S. of Hwy. 276 (Laurens Rd) Mauldin
						1571	929		

(over)

INDIRECT or MORTGAGEE Index to Real Estate Mortgages — Greenville County, S. C.

KEYS PRINTING COMPANY, GREENVILLE, S. C.


 Open at Proper Tab according to First Letter or Letters of Name and refer to Buff Sub-Index sheet for page reference.

FILE NUMBER DATE OF RECORD	MORTGAGEES FAMILY NAMES	GIVEN NAMES ABCDEFGH	GIVEN NAMES IJKLMNO	GIVEN NAMES PQRSTUVWXYZ	MORTGAGORS	BOOK	PAGE	Amount	BRIEF DESCRIPTION, LOCATION, ETC. (Not Warranted)
27245 June 4, 1982	Bankers			of S. C. Trust Co.	D. F. Imhof, et al	1571	936	8,000 ^{.00}	Lot S.C. 23-543 2 1/4 ac. 1045 W. 379
27310 June 7, 1982	"			" " "	Fiber Industries, Inc.	1572	25		Release for mtg. See
27424 June 8, 1982	"			Trust of S.C.	James E. Wright	1572	98	30,000 ^{.00}	Lot, S.C. Hwy. 417
27443 June 8, 1982	"			" "	James N. Simkins	1572	120	9,000 ^{.00}	4.32 ac. Duncan Rd.
27604 June 9, 1982	"			" "	William E. Duncan	1572	201	26,000 ^{.44}	Augusta Circle Pt. lots 1 & 2 Augusta Rd.
27642 June 10, 1982	"			Trust	Bill M. Norney, et al	1572	265	17,000 ^{.00}	Sunset Hwy Lot 28 Vason Cr. Sec. 2
27679 June 10, 1982	"			Trust of S.C.	Herbert A. Long, et al	1572	276	30,000 ^{.00}	Sumner St. 21. 2nd 5.39 ac. Willis Rd.
27780 June 11, 1982	"			" "	Patrick N. Brockman	1572	411	55,000 ^{.00}	36.9 ac. S.C. Hwy. 253
27820 June 11, 1982	"			" "	Norman P. Bailey, et al	1572	430	10,000 ^{.00}	Stafford, sec II Lot 2 Woodview Ave.
27842 June 11, 1982	"			Trust	James M. Bryan, et al	1572	461	10,513 ^{.65}	Lot 9 Ext. Brookforest Mud Mt. P.C. 1
27943 June 14, 1982	"			Trust of S.C.	C. Stephen McDonald	1572	536	80,000 ^{.00}	Lot 12 Rockwood Dr. In mtg. su Rem Bk. 15627. 875
27979 June 14, 1982	"			Trust of S.C.	Deane Summit	1572	662		Rippen lot 18 "Sun Park" Ed. V. Bennett Bridge Rd.
28042 June 15, 1982	"			"	Matthew Parise, et al	1572	676	34,867 ^{.61}	3 ac. cor. Anderson Ridge Sec. IV
28064 June 15, 1982	"			"	Jay N. Eberhart, et al	1572	682	9,393 ^{.23}	Lot 19 Farmington Bridge Rd.
28062 June 15, 1982	"			"	Daniel Wesley Trux	1572	686	20,000 ^{.04}	17.55 ac. Old Eastley Rd. V. Gallagher acct. sec. 4
28067 June 15, 1982	"			"	Clifford Jay Holloway	1572	700	11,082 ^{.93}	Lot 39 cor. Valley View Dr. & Hill

INDIRECT or MORTGAGEE Index to Real Estate Mortgages — Greenville County, S. C.

KEYS PRINTING COMPANY, GREENVILLE, S. C.

Open at Proper Tab according to First Letter or Letters of Name and refer to Buff Sub-Index sheet for page reference.

(4X)

FILE NUMBER DATE OF RECORD	MORTGAGEES FAMILY NAMES	GIVEN NAMES ABCDEFGHIJ	GIVEN NAMES KLMNO	GIVEN NAMES PQRSTUVWXYZ	MORTGAGORS	BOOK	PAGE	Amount	BRIEF DESCRIPTION, LOCATION, ETC. (Not Warranted)
28162 June 16, 1982	Bankers			of SC Trust Co.	Est. of Dan D. Davenport	✓	✓	✓	82-2609 Fixtures - Trade St. - Greer, SC
28186 June 16, 1982	"	N.A. as Executor & Adm. w/ John J. Dwyer et al		Trust of S.C.	Robert Watson Lyler	1572	813	20,000	Payk Any. Lot. Cor. Towne St. & West
28187 June 16, 1982	"			Trust of S.C.	Peggy D. Libby	1572	815	20,000	Spring Est. Lots 8 & 9 Waterloo Cir. Boiling
28307 June 17, 1982	"			Trust of S.C.	Carabo Capital	✓	✓	✓	82-2633 Fixtures - U.S. Hwy. 29, Greer, SC
28342 June 17, 1982	"			Trust of S.C.	Kathy Ann Duncan et al	1572	949	500,000	mtg. & Security Agre. Oak Rd. "The Knolls of Pelham" No. 1 Proj. Ry. Ph. I (4.85 Acre) & Ph. II (7.23 Acre) Plant
28341 June 17, 1982	"			Trust of S.C.	W. Bluma Leptia et al	1572	968	8,600	7.73 Acs. Harrison Bridge Rd.
28346 June 17, 1982	"			" "	Carabo Capital a.s.c. km. Pte.	1573	28	2,950,000	Rd. 92 Acre (Pt. lot) Old Woodruff
28346 June 17, 1982	"			" "	Carabo Capital a.s.c. km. Pte.	1573	33	2,950,000	Trust Cor. U.S. Hwy. 29 (Woodruff Hwy) Blvd. & S.C. Hwy. 101 & 290
28326 June 17, 1982	"	Cancelled Dannie S. Tankersley 2000		7-12-83 #	1207 S. Bldg 81-865	1573	33		Also Atrig S.C. Hwy. 101 & 290
28325 June 17, 1982	"			" "	J. Walter Brashear Center, Inc.	1168	759		Real Property Agreement REM 32 1439 Pg 217
28412 June 18, 1982	"			" "	Wade Hampton Sparr	1168	786		Release Tract. For mtg. see
28506 June 18, 1982	"			" "	Hilda Bena Leek	1573	70	16,000	Lots 1 & 2 Lees St. 2nd mtg. see REM 32 1530 Pg. 332
28582 June 21, 1982	"			" "	Alliance Haywood Associates corp.	1573	176		Kelley. 098 Acs. Orchard PK. Dr.
28578 June 21, 1982	"			" "	First Carolina Dev.	1573	249	75,000	Place Lot Joyce ave. Crescent
28760 June 23, 1982	"			" "	Quida N Capri, et al	1573	272	100,000	Lot. Kellomer Hghs. Tract 6 = 6.15 acs Augusta
				" "	J. Walter Brashear, et al	✓	✓	✓	82-2689 Fixtures "The Knolls of Pelham" HORIZ. Prop. Regime

INDIRECT or MORTGAGEE Index to Real Estate Mortgages — Greenville County, S. C.

KEYS PRINTING COMPANY, GREENVILLE, S. C.

Open at Proper Tab according to First Letter or Letters of Name and refer to Buff Sub-Index sheet for page reference.

FILE NUMBER DATE OF RECORD	MORTGAGEES FAMILY NAMES	GIVEN NAMES ABCDEFGHIJ	GIVEN NAMES JKLMNO	GIVEN NAMES PQRSTUVWXYZ	MORTGAGORS	BOOK	PAGE	Amount	BRIEF DESCRIPTION, LOCATION, ETC. (Not Warranted)
28745 June 22, 1982	Bankers			S. C. Trust Co.	Leonard N. Berts, et al	1573	362	12,450 ^{.00}	Roundhorn, sec. 3 Lot 176 Manassas Pt.
29022 June 25, 1982	"			trust S. C.	Dean McAlister, et al	1573	677	16,600 ^{.00}	Myrtle, sec. II moultrie Lot 2 Parsons ave.
29211 June 29, 1982	"			" "	Pat Arnold Lusk	1573	887	18,520 ^{.44}	E. Jenkins mill rd. Butler St. Lot 21 Cor. Quail Hill rd.
29384 June 30, 1982	"	Indexed in error - see Southern Bank & Trust Co.;		" "	B. D. Murphree, et al	1574	23	19,000 ^{.00}	Lot 10 Northside cr.
29425 June 30, 1982	"			trust	James D. Luckett	1574	50	80,000 ^{.00}	20. also 27 1.08 acre Loundes Hill
29427 June 30, 1982	"			trust S. C.	B. Allen Long, et al <small>a. S. C. 175.</small>	1574	77	8,400 ^{.00}	sec. 4 Lot 18 Salmetta Avenue
300 July 2, 1982	"			" "	Yelder Creek Dev. Co.	1574	491	145,000 ^{.00}	12 tracts Yelder Creek
432 July 7, 1982	"			" "	Roger J. Perry, et al	1574	619	188,000 ^{.00}	Lot Saluda Lake rd.
448 July 7, 1982	"			" "	William J. Wampole	1574	640	12,000 ^{.00}	Chick sp. 7. Lot, Old Rutherford rd.
492 July 12, 1982	"			" "	Greenville County	1574	939		Find Amensatory Adventure
815 July 12, 1982	"			" "	Don E. Bairden, et al	1574	981	23,000 ^{.00}	Batany woods sec. 5 Lot 206 Hiawatha Pt.
463 July 13, 1982	"			" "	Mark J. Whittle, et al <small>a. S. C.</small>	1575	123	80,000 ^{.00}	Lot cor. crescent ave +
990 July 13, 1982	"			" "	Davidson. Vaughn	1575	147	12,000 ^{.00}	also 1st Prop 3.29 acre. Dorby bridge rd.
1063 July 14, 1982	"			" "	J. L. Mitchell	1575	223	20,000 ^{.00}	Pilgrims Point Lot 4 Freepoint rd.
1060 July 14, 1982	"			" "	Mary Jane F. Lawrence	1575	230	67,800 ^{.00}	also lot Lot 2 1/4. lot 1 Cleveland St.
1171 July 15, 1982	"			" "	George W. Bryan, Jr.	1575	320	4,942 ^{.38}	Chick sp. 7. then Lot 2 Oaklane ave.

INDIRECT or MORTGAGEE Index to Real Estate Mortgages — Greenville County, S. C.

KEYS PRINTING COMPANY, GREENVILLE, S. C.

Open at Proper Tab according to First Letter or Letters of Name and refer to Buff Sub-Index sheet for page reference.

(42)

FILE NUMBER DATE OF RECORD	MORTGAGEES FAMILY NAMES	GIVEN NAMES ABCDEFGHIJ	GIVEN NAMES JKLMNO	GIVEN NAMES PQRSTUVWXYZ	MORTGAGORS	BOOK	PAGE	Amount	BRIEF DESCRIPTION, LOCATION, ETC. (Not Warranted)
1253 July 16, 1982	Bankers			S. C. Trust of	Daniel Lunn et al	1575	399	.66 10,625	N.P.L. Unit C-6 Gallery Centre
1313 July 16, 1982	"			"	Laris Saint Dr. Inc.	1575	445	.00 120,000	less Pt. Forestville Rd. 15.92 acs. also J. 2P acs.
1466 July 20, 1982	"			"	Joe L. West et al	1575	643	.00 20,000	Wellington Green Lot 16 Melhoun Lane
1565 July 21, 1982	"			"	Real Estate Inc. Thomson & Jones	1575	714	.00 15,000	Overbrook Lot 11 Central St. E.
1657 July 21, 1982	"			"	Lloyd P. Outer	1575	746	.00 410,000	1.90 acs. Haywood, Rd.
1877 July 23, 1982	"			"	Jary A. Cattinging	1576	31	.00 47,300	Sec. 7 Mauldin Lee H. Lots 130 + 131 Forester woods
1884 July 23, 1982	"			"	attn. (P) Moulton Investments	1576	62	.00	for mtg. see Rem Bk. 1560 pg. 347 Mortgagee Thomas & Robert
1968 July 26, 1982	"			"	Attmar V. Babenberger	1576	91	.00 175,000	1.03 acs. Pude Dr. see Rem Bk 1310 pg. 511
2431 July 30, 1982	"			"	Mount Paris Realty Corp.	1576	619	.00	Mod. & Ext. Agree. - for mtg. see Rem Bk. 1310 pg. 505
2431 July 31, 1982	"			"	Mount Paris Realty Corp.	1576	622	.00	Mod. & Ext. Agree. - for mtg. see Rem Bk. 1318 pg. 269
2431 July 30, 1982	"			"	Mount Paris Realty Corp.	1576	625	.00	Mod. & Ext. Agree. - for mtg. see Rem Bk. 1314 pg. 810
2431 July 30, 1982	"			"	Mount Paris Realty Corp.	1576	628	.00	Mod. & Ext. Agree. - for mtg. see Rem Bk. 1314 pg. 807
2431 July 30, 1982	"			"	Mount Paris Realty Corp.	1576	631	.00	Mod. & Ext. Agree. - for mtg. see Rem Bk. 1314 pg. 816
2431 July 30, 1982	"			"	Mount Paris Realty Corp.	1576	634	.00	Mod. & Ext. Agree. - for mtg. see Rem Bk. 1314 pg. 322
2431 July 30, 1982	"			"	Mount Paris Realty Corp.	1576	637	.00	Mod. & Ext. Agree. - for mtg. see Rem Bk. 1314 pg. 813
2431 July 30, 1982	"			"	Mount Paris Realty Corp.	1576	640	.00	Mod. & Ext. Agree. - for mtg.

INDIRECT or MORTGAGEE Index to Real Estate Mortgages — Greenville County, S. C.

KEYS PRINTING COMPANY, GREENVILLE, S. C.

Open at Proper Tab according to First Letter or Letters of Name and refer to Buff Sub-Index sheet for page reference.

FILE NUMBER DATE OF RECORD	MORTGAGEES FAMILY NAMES	GIVEN NAMES ABCDEFGHIJ	GIVEN NAMES JKLMNO	GIVEN NAMES PQRSTUVWXYZ	MORTGAGORS	BOOK	PAGE	Amount	BRIEF DESCRIPTION, LOCATION, ETC. (Not Warranted)
2431 July 30, 1982	Bankers			S. C. Trust Of	Mount Paris Realty Corp.	1576	643		see Rem. bk. 1314 pg. 319 Mod. & Ext. Agreement - for mtg.
2431 July 30, 1982	"			"	Mount Paris Realty Corp.	1576	646		see Rem. bk. 1312 pg. 425 Mod. & Ext. Agree - for mtg.
2431 July 30, 1982	"			"	Mount Paris Realty Corp.	1576	649		see Rem. bk. 1312 pg. 422 Mod. & Ext. Agree - for mtg.
2431 July 30, 1982	"			"	Mount Paris Realty Corp.	1576	652		see Rem. bk. 1312 pg. 416 Mod. & Ext. Agree - for mtg.
2431 July 30, 1982	"			"	Mount Paris Realty Corp.	1576	655		see Rem. bk. 1312 pg. 413 Mod. & Ext. Agree - for mtg.
2431 July 30, 1982	"			"	Mount Paris Realty Corp.	1576	658		see Rem. bk. 1312 pg. 401 Mod. & Ext. Agree - for mtg.
2431 July 30, 1982	"			"	Mount Paris Realty Corp.	1576	661		see Rem. bk. 1312 pg. 407 Mod. & Ext. Agree - for mtg.
2431 July 30, 1982	"			"	" " " "	1576	664		see Rem. bk. 1312 pg. 404 Mod. & Ext. Agree - for mtg.
2431 July 30, 1982	"			"	" " " "	1576	667		see Rem. bk. 1312 pg. 410 Mod. & Ext. Agree - for mtg.
2431 July 30, 1982	"			"	" " " "	1576	670		see Rem. bk. 1312 pg. 419 Mod. & Ext. Agree - for mtg.
2657 Aug 2, 1982	"			"	B2P Capital Corp.	1576	822		for mtg. see Rem. bk. 1497 pg. 440 Supplement to note & mtg.
2658 Aug 2, 1982	"			"	B2P Capital Corp.	1576	820		Book 1548 pg. 664 Release - for mtg. see Rem.
2810 Aug 3, 1982	"			"	Jamelle J Francis	1576	962	115.00	alley Lot Augusta St. also
2858 Aug 4, 1982	"			"	Fred C. Keller, et al	1577	12	6,500	Lake Harbor Lot 11 Harbor Dr.
2896 Aug 4, 1982	"			"	Jerry J. Nuttle	1577	38	26,777.28	cc. 114 Lot 23 Jays St. Glendale
3111 Aug 6, 1982	"			"	Leo Gosnell, Jr., et al	1577	222	7,603.08	Highland P. Lot 5 Jordan Rd.

INDIRECT or MORTGAGEE Index to Real Estate Mortgages — Greenville County, S. C.

KEYS PRINTING COMPANY, GREENVILLE, S. C.

Open at Proper Tab according to First Letter or Letters of Name and refer to Buff Sub-Index sheet for page reference.

(4M)

FILE NUMBER DATE OF RECORD	MORTGAGEES FAMILY NAMES	GIVEN NAMES ABCDEFGH	GIVEN NAMES IJKLMNO	GIVEN NAMES PQRSTUVWXYZ	MORTGAGORS	BOOK	PAGE	Amount	BRIEF DESCRIPTION, LOCATION, ETC. (Not Warranted)
3130 Aug 6, 1982	Bankers			S. C. Trust Of	Donald L. Oxson, trustee	1577	231	10,000.00	0.57 acres
3310 Aug 9, 1982	"			"	Larry J. Heath	1577	390	5,417.99	Highland 20. 0.45 acc. State Hwy. 414
3350 Aug 10, 1982	"			"	Willie E. Walker Jr. trustee	1577	432	5,716.36	Lot 12 Franklin Hills
3353 Aug 10, 1982	"			"	B. Craig Robinson Jr. trustee	1577	454	5,081.00	Holly Tree Plant. Pt. III, Sec. II Lot 60 Chestnut Oaks Pt.
3544 Aug 11, 1982	"			"	Erwright Holding Company S.C. Inc. P.O. 1	1577	587		30 Mtg. acc Rem Bk. 1563 pg. 489 Reliance 2 Acc. R/W Palham Rd.
3733 Aug 13, 1982	"			"	Mack L. Whitte Jr. trustee	Re-Record 1577	710	80,000.00	Lot 60 Chestnut Oaks Pt. James Ave also easment. for Div. such as Bk. 1575 pg. 123
4116 Aug 18, 1982	"			"	Michael R. Hogan	1578	94	11,500.00	Lot, also int.
4128 Aug 19, 1982	"			"	Mildred Greene	1578	140	17,000.00	Parcels I & II auster 20.
4129 Aug 19, 1982	"			"	Josephine W. Patton	1578	150	125,010.04	Lot Woodland Way
4137 Aug 19, 1982	"			"	J.C. Angstry, III	1578	154	72,500.00	Sec. 3, calling creek 4.28 acc. Tarrish Ct.
4229 Aug 19, 1982	"			"	John E. Walton	1578	218	33,013.24	Village Mt. also easment Lot 60 Memorial H. Ex. &
4226 Aug 19, 1982	"			"	Mary Alice L. Kumpfelt	1578	222	4,412.54	Fairview Pt. 1.94 acc. Bryson Rd.
4127 Aug 19, 1982	"			"	Arvin W. Green	1578	238	17,000.00	Lot 5 Woodland Village
4438 Aug 23, 1982	"			"	Alliance Hazard Assoc.	1578	431		Rem Bk 1530 pg. 332 Reliance Parcel - for mtg. acc
4438 Aug 23, 1982	"			"	Alliance Hazard Assoc.	1578	433		Rem Bk 1530 pg. 332 Reliance 1.01 Acc. - for mtg. acc.

INDIRECT or MORTGAGEE Index to Real Estate Mortgages - Greenville County, S. C.

KEYS PRINTING COMPANY, GREENVILLE, S. C.

Open at Proper Tab according to First Letter or Letters of Name and refer to Buff Sub-Index sheet for page reference.

FILE NUMBER DATE OF RECORD	MORTGAGEES FAMILY NAMES	GIVEN NAMES ABCDEFGHIJ	GIVEN NAMES JKLMNOPQ	GIVEN NAMES RSTUVWXYZ	MORTGAGORS	BOOK	PAGE	Amount	BRIEF DESCRIPTION, LOCATION, ETC. (Not Warranted)
4727 Aug. 26, 1982	Bankers			Trust	J.S.C. William F. Finnell	1578	691	8,000	Nornton one - 2 parcels also strip
4854 Aug. 27, 1982	"			"	John Frank Cummings incentment	1578	848	12,404	1.16 ac. Highland H. lots 12 & 14 N. Washington
4927 Aug. 27, 1982	"			"	Memorial Pine &	1578	962	350,000	Memorial Sq. Lot 15 Cor. Simpson St. & Cabiner, sec II
5006 Aug. 30, 1982	"			"	For N. Elmore	1579	68	5,000	Lot 8 Caldwell terrace
5571 Sep. 3, 1982	"			"	Larry D. Lorber, et al	1579	710	3,001	1.14 ac. Perry mill rd. L E m ch 1319 pg. 436
5666 Sep. 3, 1982	"			"	Mount Paris Realty Corp	1579	734		Med. & Extn. Agree - for mtg see L E m ch. 1321 pg. 456
5666 Sep. 3, 1982	"			"	Mount Paris Realty Corp.	1579	737		Med. & Extn. Agree - for mtg see L E m ch. 1321 pg. 452
5666 Sep. 3, 1982	"			"	Mount Paris Realty Corp.	1579	740		Med. & Extn. Agree - for mtg see L E m ch. 1321 pg. 457
5666 Sep. 3, 1982	"			"	Mount Paris Realty Corp.	1579	743		Med. & Extn. Agree - for mtg see L E m ch. 1321 pg. 453
5666 Sep. 3, 1982	"			"	Mount Paris Realty Corp.	1579	746		Med. & Extn. Agree - for mtg see L E m ch. 1319 pg. 433
5666 Sep. 3, 1982	"			"	Mount Paris Realty Corp.	1579	749		Med. & Extn. Agree - for mtg see
5932 Sep. 8, 1982	"			"	Loyd L. Nansen, et al	1579	984	12,000	Wall Haystack Gardens sec. 3 Lot 77 Dogwood Dr.
6258 Sep. 13, 1982	"			"	Ronald F. Albema	1580	244	40,000	3 2.59 ac. white Dr., also lot
6305 Sep. 14, 1982	"			"	Rosa Lee Long et al	1580	292	20,326	32 Lot, Harlington Rd.
6638 Sep. 16, 1982	"			"	Walter L. Lutherland	1580	646	15,000	RD. Heathville Lots 1, 2, 13 Centerbury
6653 Sep. 16, 1982	"			"	Southern Industrial Mechanical Inc.	1580	711		for mtg see L E m ch. 1429 pg. 320 Release pt. lots 20 & 21 Perry Perry Pk

INDIRECT or MORTGAGEE Index to Real Estate Mortgages — Greenville County, S. C.

KEYS PRINTING COMPANY, GREENVILLE, S. C.


☞ Open at Proper Tab according to First Letter or Letters of Name and refer to Buff Sub-Index sheet for page reference.

(41)

FILE NUMBER DATE OF RECORD	MORTGAGEES FAMILY NAMES	GIVEN NAMES ABCDEFGHIJ	GIVEN NAMES JKLMNO	GIVEN NAMES PQRSTUVWXYZ	MORTGAGORS	BOOK	PAGE	Amount	BRIEF DESCRIPTION, LOCATION, ETC. (Not Warranted)
6765 Sep. 17, 1982	Bankers			S. C. Trust of	Lewis W. Masonell, Jr.	1580	764	20,408 ^{.20}	W. Walterlaw East Child Spg. Rd. Lots 3, 4, 15, Old Spartanburg Lena N.
6820 Sep. 17, 1982	"			"	J. Richard Kelly, et al	1580	790	25,000 ^{.00}	Lot 6 Lena Rd.
6946 Sep. 20, 1982	"			"	Alliance Haywood Assoc.	1580	866		3rd mtg. Au Rem Ch. 1530 pp. - 332 Amendment to mortgage -
6875 Sep. 20, 1982	"			"	James Harold Nalley, Jr.	1580	962	4,200 ^{.00}	Lot 17 Gary ave.
7044 Sep. 21, 1982	"			"	Harvey H. Hensley, Jr.	1581	34	14,533 ^{.41}	also lot 15 Douthett St. Lot 42 1/2 - lot 41 Willowood
7062 Sep. 21, 1982	"			"	Harvey H. Hensley, et al	1581	33		Ch. 1388 pp. 472 & Ch. 1581 pp. - 25 Subordination - for mtg. Au Rem
7138 Sep. 22, 1982	"			"	James E. Wright	1581	104	10,000 ^{.00}	Lot 9 Cox St.
7213 Sep. 23, 1982	"			"	William M. Gray, et al	1581	139	5,002 ^{.04}	Kochvale, sec. 2, South Sp. Lot 238 Kenmore Rd.
7819 Sep. 30, 1982	"			"	W. Wayne Baguwell	1581	825	9,000 ^{.00}	Quille Parcel N. Main St.
8057 Oct. 1, 1982	"			"	Biden Creek Dev. Co.	1582	302		Au Rem Ch. 1574 pp. 491 Relinquish 1 Biden Creek - for mtg.
8012 Oct. 1, 1982	"			"	Richard E. Ingram, et al	1582	118	175,000 ^{.00}	Ch. I Lot 11 Chantrelles Soundance
8085 Oct. 1, 1982	"			"	Cathy J. Wilson	1582	209	42,000 ^{.00}	Sec. B Lower East Lot 322 Niallah Rd.
8086 Oct. 1, 1982	"			"	Patricia L. Harrison	1582	213	350,000 ^{.00}	Ch. H. 17.6 ac. S.C. Hwy. 14
8169 Oct. 4, 1982	"			"	H. Jack Key, et al	1582	322	27,550 ^{.00}	Lot 20 Club Forest
8197 Oct. 4, 1982	"			"	Park associates, a.s.c. et al	1582	351	750,000 ^{.00}	abrium at orchard PK I also known as Lots 1-A 11-B orchard PK I et al
8243 Oct. 4, 1982	"			"	Jerry N. Chamberlain, et al	1582	389	6,002 ^{.44}	Chick, Spg. Rd. Lot 13 Forest Hills

INDIRECT or MORTGAGEE Index to Real Estate Mortgages — Greenville County, S. C.

KEYS PRINTING COMPANY, GREENVILLE, S. C.


 Open at Proper Tab according to First Letter or Letters of Name and refer to Buff Sub-Index sheet for page reference.

FILE NUMBER DATE OF RECORD	MORTGAGEES FAMILY NAMES	GIVEN NAMES ABCDEFGHIJ	GIVEN NAMES JKLMNOPQ	GIVEN NAMES RSTUVWXYZ	MORTGAGORS	BOOK	PAGE	Amount	BRIEF DESCRIPTION, LOCATION, ETC. (Not Warranted)
8354 Oct. 5, 1982	Bankers			S.C. Trust of	a s.c. ATs. Four Oaks associates	1582	466		Bk. 1525 pg. 922 Mod. agree. for mtg. - see pg. 4 pp. 1530 pg. 323
8457 Oct. 6, 1982	"			"	Alliance Haywood Associates	1582	591		Release trust - for mtg. see Bk. 1530 pg. 323
8457 Oct. 6, 1982	"			"	Alliance Haywood Associates	1582	599		Release parcel - for mtg. see Bk. 1530 pg. 323 + amended mtg. Bk. 1580 pg. 866
8654 Oct. 8, 1982	"			"	Joan G. Losley	1582	759	.96	Co. front pasture
8850 Oct. 11, 1982	"			"	Jack M. Leppin, et al	1582	906	.00	Lot 20 & 21 White Horse Village 5 miles
8868 Oct. 11, 1982	"			"	James D. Puckett	1582	920	.00	Lot 61 Woodside Mills also 21 way
9643 Oct. 20, 1982	"			"	a km. Pts. Golden Creek Dev. Co.	1583	619		108 ac. Louisa Hill Rd. 20 mtg. see Rem Bk. 1574 pg. 491 Release 5.52 ac. + 5.18 ac.
9802 Oct. 22, 1982	"			"	Kathy G. Hunter, et al	1583	781	.24	1.25 ac. Woodville Rd.
9831 Oct. 22, 1982	"			"	Carroll D. Gray, Jr.	1583	789	.00	Watson Orchard
10080 Oct. 26, 1982	"			"	Stuart Dunn Campbell	1584	7	.27	Lot 19 Highhouse Dr. Westwood. sec. 4
10206 Oct. 27, 1982	"			"	Larry S. Frank, et al	1584	120	.00	Lot 356 Willow Tree Dr. Clean Terrace
10300 Oct. 28, 1982	"			"	a Pts. Adriano D. Greenfield	1584	263		Lot 17 Mayflower Ave. 20 mtg. see Rem Bk. 1453 pg. 776
10252 Oct. 28, 1982	"			"	Carroll D. Gray, Jr. et al	1584	236	.00	Release 1 acre Kempton Rd. Forging see Rem Bk. 1583 pg. 789
10362 Oct. 29, 1982	"			"	John L. Pendarvis	1584	377	.00	Lot 19 Highhouse Dr. Watson Orchard
10445 Oct. 29, 1982	"			"	Robert D. Jarvis	1584	468	.00	Lot 3416 Bryson Rd. mt. 30
								100,000	Lot 104 Buxton, Louis

INDIRECT or MORTGAGEE Index to Real Estate Mortgages — Greenville County, S. C.

KEYS PRINTING COMPANY, GREENVILLE, S. C.

☞ Open at Proper Tab according to First Letter or Letters of Name and refer to Buff Sub-Index sheet for page reference.

1
(4-0)

FILE NUMBER DATE OF RECORD	MORTGAGEES FAMILY NAMES	GIVEN NAMES ABCDEFGHIJ	GIVEN NAMES JKLMNO	GIVEN NAMES PQRSTUVWXYZ	MORTGAGORS	BOOK	PAGE	Amount	BRIEF DESCRIPTION, LOCATION, ETC. (Not Warranted)
10871 Nov. 3, 1982	Bankers			S. C. Trust Of	Aaron D. Knecht, Jr. <i>the</i>	1584	935	4,200.00	mills Lot 38 Henry St. Duncan
11111 Nov. 5, 1982	"			"	Raymond M. Bishop, Jr. <i>the</i>	1585	125	7,905.76	1.06 acs. Bates St.
11363 Nov. 4, 1982	"			"	Shelton Creek Dev. Co. <i>2 km. P.S.</i>	1585	379		200 mtg. see Rem. bk. 1574 pp. 491 Reliance Trust 7' Billy Creek Dev. Co.
11333 Nov. 9, 1982	"			"	George Dumit <i>of Greensboro</i>	1585	344	250,000.00	Lot 59 Club Forest Lot 19 Terra Oaks, also
11513 Nov. 11, 1982	"			"	Five Forks Bpt. Church <i>of Greensboro</i>	1585	637	52,000.00	austen St. 1.13 acs. Freshman Rd.
11539 Nov. 11, 1982	"			"	Billy Henderson <i>of S.C. P.S.</i>	1585	647	100,000.00	400 St. 5.77 acs. U.S. Hwy. 29 chial
11674 Nov. 12, 1982	"			"	Davidson-Vaughn <i>inc.</i>	1585	772	60,000.00	Villas Sh. I Lot 28 PLD, include
11698 Nov. 12, 1982	"			"	Agenergy Systems <i>the</i>	1585	818	234,000.00	5 parcels
12092 Nov. 17, 1982	"			"	Jarnell D. DuBois <i>the</i>	1586	238	9,700.00	5 acs. Hopewell
12135 Nov. 18, 1982	"			"	Stephen Kaulball <i>the</i>	1586	292	10,810.37	Green - Pelham Rd. 5.05 acs. S.C. Hwy. 139
12244 Nov. 19, 1982	"			"	Pat Burgess	1586	401	15,000.00	Shamrock acre Lot 14 Shamrock Cr.
12278 Nov. 19, 1982	"			"	Patrick H. Brockman, Jr.	1586	553		6.74 acs. 1572 St. 411 Pelham 2 acs. For Mtg. see
12367 Nov. 22, 1982	"			"	Clarence W. Blakenhip	1586	557	12,552.00	Shamrock acre. This mt. St. Lot 42 Shamrock Cr.
12498 Nov. 23, 1982	"			"	Arthur M. Bussie	1586	717	40,000.00	Lot 24 augusta et.
12502 Nov. 23, 1982	"			"	Jack D. McCall, Jr. <i>the</i>	1586	721	5,000.00	7.52 acs. Log Shoals
12656 Nov. 24, 1982	"			"	John Perkins Industries, Inc.	1586	865	275,000.00	9.4 acs. antioch Rd.

INDIRECT or MORTGAGEE Index to Real Estate Mortgages — Greenville County, S. C.

KEYS PRINTING COMPANY, GREENVILLE, S. C.

Open at Proper Tab according to First Letter or Letters of Name and refer to Buff Sub-Index sheet for page reference.

FILE NUMBER DATE OF RECORD	MORTGAGEES FAMILY NAMES	GIVEN NAMES ABCDEFGHIJ	GIVEN NAMES JKLMNO	GIVEN NAMES PQRSTUVWXYZ	MORTGAGORS	BOOK	PAGE	Amount	BRIEF DESCRIPTION, LOCATION, ETC. (Not Warranted)
12665 Nov. 24, 1982	Bankers			S. C. Trust Of	Shilley B. Cohen	1586	898	15,000 ^{.00}	Lot 26 alpine way on Ken Sh. 1555 of 1410
13529 Dec. 3, 1982	"			"	FKIa Beggal Corp. Crown Mtn. Inc.	1587	959		med. 9 mts. + hwy. - for buy lot 78 McSwain Dr.
13707 Dec. 7, 1982	"			"	Henry N. Pace, etal	1588	149	80,000 ^{.00}	Lot 71 Millhousen Lane, also St.
13745 Dec. 7, 1982	"			"	J. Leon Nix	1588	172	165,000 ^{.00}	Lot 38 + 39 W. Painsett Sutler St.
13912 Dec. 8, 1982	"			"	Paula C. Cook woodward	1588	319	13,500 ^{.00}	Lot Kopper mt. Rd. aspine ave.
13990 Dec. 9, 1982	"			"	Kathleen McMahon	1588	406	21,600 ^{.00}	Lot 282 + Pt. lot 283 Hillsborough Sec. III
14006 Dec. 9, 1982	"			"	Leroy Lewis, etal	1588	414	9,728 ^{.31}	Lot 135 Libby Lane Schols Dr.
14109 Dec. 10, 1982	"			"	James D. Nogg, etal	1588	532	32,800 ^{.00}	Lot 30 Cor. augusta Rd. + Bennetts Sidge Rd.
14238 Dec. 13, 1982	"			"	Matteo Parisi, etal	1588	671	21,345 ^{.60}	3 acs. Audlithon Sidge Rd.
14351 Dec. 13, 1982	"			"	Fred N. Cannon, Jr.	1588	806	11,004 ^{.44}	7 acs. Edith Dr.
14401 Dec. 14, 1982	"			"	Jerry L. Nix, etal	1588	866	12,005 ^{.20}	1.30 acs. Durham Rd.
14483 Dec. 14, 1982	"			"	J. Marion Hughes, etal	1588	990	15,006 ^{.04}	Lot 21 osheton, sutler
14498 Dec. 15, 1982	"			"	Patricia A. Barber	1589	41	6,700 ^{.00}	Lot 67 Chestwood Ave.
14690 Dec. 16, 1982	"			"	Ralph J. Jackson	1589	298		Release Lien from Judgment + Rev # 82-7841 - for mtg. see Ken Book 1517 pp. 786 + 1563 pp. 2
14745 Dec. 17, 1982	"			"	Elizabeth Chateaufort	1589	305	10,004 ^{.04}	sec. II of White Crk. Lot 250 Ellersme Dr.

INDIRECT or MORTGAGEE Index to Real Estate Mortgages — Greenville County, S. C.

KEYS PRINTING COMPANY, GREENVILLE, S. C.

Open at Proper Tab according to First Letter or Letters of Name and refer to Buff Sub-Index sheet for page reference.

4-P

FILE NUMBER DATE OF RECORD	MORTGAGEES FAMILY NAMES	GIVEN NAMES ABCDEFGHIJ	GIVEN NAMES JKLMNO	GIVEN NAMES PQRSTUVWXYZ	MORTGAGORS	BOOK	PAGE	Amount	BRIEF DESCRIPTION, LOCATION, ETC. (Not Warranted)
14933 Dec. 20, 1982	Bankers			S. C. Trust Of	Charles David Hammett	1589	538	10,000.00	Cleveland St. Lot 28 Coal Miner Hgts. 82-5412
15150 Dec. 22, 1982	"			" "	Dow Chase	✓	✓	✓	Fixtures - 16 E Stone Ave.
15184 Dec. 22, 1982	"			" "	Joe Billy Moore, et al	1589	792	10,000.00	Lot 32 Cedar Terrace Jones ave.
15419 Dec. 23, 1982	"			" " M.	Hugh B. Hamilton Jr.	1590	41	97,000.00	Lot Cor. McDaniel ave. + St. mtg. see REM Ch. 1546 pg 41
15377 Dec. 23, 1982	"			" "	Dunshire Home, Inc.	1590	78		Release from Judgment Case 82-6970
15485 Dec. 27, 1982	"			" "	Amogene J. Lallis a. s. m. P. S.	1590	150	6,754.76	10.2 acs. Dublin St. Riverside Office Bldg. N. P. C.
15666 Dec. 28, 1982	"			" "	Riverside Partners et al	1590	289	498,000.00	Units A thru 7 Bldg. 1 Ph. 1
15688 Dec. 29, 1982	"			" "	Joseph J. Hinson Jr. et al	1590	359	38,000.00	Lot 15 Fayette St. Millstone H. 93 acs. Dublin creek area
16249 Jan. 4, 1983	"			" "	Robert M. Leinenweber	1590	823	75,000.00	Woodvale ave. Fowler Ph. Lot 252 & Pt. lot 253
16418 Jan. 5, 1983	"			" "	Hugh L. Sykes, et al	1590	993	22,379.04	5 acs.
16420 Jan. 5, 1983	"			" "	Mamie N. Boyd, et al	1591	1	7,016.17	1 acre Denville
16536 Jan. 6, 1983	"			" "	Lawrence L. Knighton	1591	91	16,500.00	Lot 2 + 2 parcels E. Curtis
16861 Jan. 10, 1983	"			" "	Winifred D. Redmond et al	1591	443	11,000.00	Dakewest, sec. 2 Lot 199 Texas ave.
16987 Jan. 11, 1983	"			" "	The Bertie Co. Inc. g Investments	1591	533	100,000.00	Crescent Ph. Lot 2 Jones ave.
17051 Jan. 12, 1983	"			" "	Memorial Drive	1591	629	350,000.00	Memorial Dr. Memorial Ph. Lot 15 Cor. Simpson St. +
17059 Jan. 12, 1983	"			" "	Richard C. King, et al	1591	640	8,674.20	2 acres

INDIRECT or MORTGAGEE Index to Real Estate Mortgages — Greenville County, S. C.

KEYS PRINTING COMPANY, GREENVILLE, S. C.

Open at Proper Tab according to First Letter or Letters of Name and refer to Buff Sub-Index sheet for page reference.

FILE NUMBER DATE OF RECORD	MORTGAGEES FAMILY NAMES	GIVEN NAMES ABCDEFGHIJ	GIVEN NAMES JKLMNO	GIVEN NAMES PQRSTUVWXYZ	MORTGAGORS	BOOK	PAGE	Amount	BRIEF DESCRIPTION, LOCATION, ETC. (Not Warranted)
17139 Jan. 13, 1983	Bankers			S.C. Trust of	Stuart D. Anderson, Jr.	1591	742	45,000	Lot Calvin St. Sec I & II Belle meade
17201 Jan. 13, 1983	"			"	James J. English, et al	1591	763	10,000	Lot 47 Williamsburg Dr. au Rem Ch. 1440 pp 363
17286 Jan. 14, 1983	"			"	Alger Cannon	1591	997		Subordination of mtg. - Jersey
17259 Jan. 14, 1983	"			"	Pauline L. Whitace et al	1591	838	21,075	Lot Springdale Dr. Orchard Mt. also Easement
17593 Jan. 18, 1983	"			"	alliance Naywood a S.C. P+5.	1592	222	600,000	4.01 ac. Michael Dr. for mtg. au Rem Ch. 1525 pp. 922
17708 Jan. 19, 1983	"			"	Four Oaks Associates	1592	286		mtg. assigned to John A. Bates, dec 39 child sp. 34.
17941 Jan. 19, 1983	"			"	Bennie R. Cantrell	1592	348	30,000	A. Lots 51 & 50 old U.S. Hwy. Lanceway Dr. Hillborough, sec. 2
17910 Jan. 24, 1983	"			"	Lumus H. Brown, et al	1592	509	49,850	Lot 73 Col. Quaker Ct. +
18132 Jan. 25, 1983	"			"	N. Jack Key, et al	1592	754	223,810	Lot 20 Club Forest Forest Hgts.
18132 Jan. 25, 1983	"			"	N. Jack Key, et al	1592	758	223,810	Lot 26 Longview Terrace
18115 Jan. 25, 1983	"			"	James W. Booth	1592	858		Release lien from Judgment Roll # 82-7928 - for mtg. au Rem Booth 1558 pp. 588
18289 Jan. 26, 1983	"			"	First Caroline Dev. Corp.	1592	963		1573 pp. 249 & Bl. 1591 pp. 533 Subordination - for mtg. au Rem Bl also lot
18667 Jan. 31, 1983	"			"	Annie H. Stevens	1593	316	\$ 700	Lot 9 Eisenhower Ave.
18682 Jan. 31, 1983	"			"	First Caroline Dev. Corp.	1593	340		Subordination - for mtg. au Rem Bl. 1573 pp. 249 & Bl. 1593 pp. 336
					"	1593	340		

INDIRECT or MORTGAGEE Index to Real Estate Mortgages — Greenville County, S. C.

KEYS PRINTING COMPANY, GREENVILLE, S. C.

Open at Proper Tab according to First Letter or Letters of Name and refer to Buff Sub-Index sheet for page reference.

FILE NUMBER DATE OF RECORD	MORTGAGEES FAMILY NAMES	GIVEN NAMES ABCDEFGHIJ	GIVEN NAMES JKLMNO	GIVEN NAMES PQRSTUVWXYZ	MORTGAGORS	BOOK	PAGE	Amount	BRIEF DESCRIPTION, LOCATION, ETC. (Not Warranted)
18823 Feb. 1, 1983	Bankers			S. C.	Trust Of				
18923 Feb. 1, 1983	"			"	Edgar Sadler Futherford	1593	535	40,000 ⁰⁰	St. also lot Perry ave. H. lot 16 Perry ave. + Leach
19124 Feb. 2, 1983	"			"	Helen M. Clarkson assoc. J. D. Mille, Jr.	1593	571	156,000 ⁰⁰	Collins creek, sec 2 Lot 46 NW Collins creek
19178 Feb. 3, 1983	"			"	Young Men's Christian	1593	777	400,000 ⁰⁰	St. 28.85 acs. Clelland
19293 Feb. 4, 1983	"			"	Bess N. Andrews	1593	818	9,700 ⁰⁰	Colonial Hills, sec 5 Lot 85 Fairford Cr.
19296 Feb. 4, 1983	"			"	Threat Enterprises Inc.	1593	959		300 mt. Sec Rem Sh. 1413 pp. 738 Relian lot 60 Mt. Vernon Est.
19595 Feb. 8, 1983	"			"	Threat Enterprises Inc.	1593	964		300 mt. Sec Rem Sh. 1413 pp. 738 Relian 16 lots Mt. Vernon Est.
19634 Feb. 9, 1983	"			"	Kenneth L. Cassell	1594	133	20,000 ⁰⁰	Lot
20095 Feb. 14, 1983	"			"	Charles Heitz, et al	1594	168	30,000 ⁰⁰	Sec. II mauldin Lot 139 Fourth woods
20108 Feb. 14, 1983	"			"	Greenville County	1594	602	1,600,000 ⁰⁰	indenture
20530 Feb. 18, 1983	"			"	James R. Andrews et al	1594	802		Sec Rem Sh. 1561 pp. 2454 1593 pp. 629 Subordination Agreement - 900 mt.
20825 Feb. 22, 1983	"			"	Allen Dale Sevens Jr.	1595	158	5,200 ⁰⁰	11 P.R. Unit 149 Sycamore
20802 Feb. 22, 1983	"			"	Patrick H. Brockman, Jr.	1595	450		300 mt. Sec Rem Sh. 1572 pp. 411 Relian 2 acs S.C. Hwy. 253
20803 Feb. 23, 1983	"			"	Azumi International	1595	407	24,524 ⁷⁸	sup. Lot Pansett St.
20896 Feb. 23, 1983	"			"	George Edward Kilgore, et al	1595	419	6,348 ¹⁹	Hyde Pk. Lot 22 Catten circle
21048 Feb. 24, 1983	"			"	Douglas C. Sharger, et al	1595	470	20,000 ⁰⁰	Truly King Ridge, Site 20. Lot 4 Cor. Ridge Rd. + Deep
				"	David A. Cook, et al	1595	646	12,000 ⁰⁰	Augusta Rd. Hills Lot 88 Long Hill St.

INDIRECT or MORTGAGEE Index to Real Estate Mortgages — Greenville County, S. C.

KEYS PRINTING COMPANY, GREENVILLE, S. C.

Open at Proper Tab according to First Letter or Letters of Name and refer to Buff Sub-Index sheet for page reference.

FILE NUMBER DATE OF RECORD	MORTGAGEES FAMILY NAMES	GIVEN NAMES ABCDEFGHIJ	GIVEN NAMES JKLMNO	GIVEN NAMES PQRSTUVWXYZ S. C.	MORTGAGORS	BOOK	PAGE	Amount	BRIEF DESCRIPTION, LOCATION, ETC. (Not Warranted)
21315 Feb. 28, 1983	Bankers			Trust Of	Thomas E. Thompson Jr.	1595	934	20,000.00	Langley Note Lot 54 Hawthorne Lane
21329 Feb. 28, 1983	"			"	W. Harry Wickliffe, Sr. of Daisy M. Walker	1595	944	19,798.89	Lot 49 Henderson Forest
21444 Feb. 28, 1983	"			"	Daisy M. Cook, et al	1596	78	6,413.50	Lot 9 Springview
21407 Feb. 28, 1983	"			"	Robert B. Frederick Jr.	1596	112		mtg. assign. Bankers mtg. Coy. for mtg. see Rem Bk 1502 pg 453 B.C. - Bred. Bk. 1505 pg 77
"	"			"	"	1596	112		for mtg. see Rem Bk 1562 pg 695 mtg. assign. Bankers mtg. Coy.
21407 Feb. 28, 1983	"			"	Robert B. Thompson (attn: J. Stewart)	1596	113		
21618 Mar. 4, 1983	"			"	L. S. Spinks, et al	1596	280	200,000.00	2 parcels Bl. 1521 pg. 322 + 1596 pg 280 modification - for mtg. see Rem Rem. Book 1573 page 28 mod. agree - for mtg. see
21625 Mar. 1, 1983	"			"	Spiny Oil Co. Inc. a.s.c. TRUSTS	1596	286		Rem Bk 1573 pg 33 mod. agree - for mtg. see
21564 Mar. 1, 1983	"			"	Carabo Capital	1596	332		
21564 Mar. 1, 1983	"			"	Carabo Capital	1596	335		
21692 Mar. 4, 1983	"			"	Davidson - Vaughan	1596	362	79,000.00	Lot 26 Lakeside Villas see Rem Bk 1088 pg. 355 Release Strip (Bankers 2nd) for mtg.
21768 Mar. 2, 1983	"	formerly Peoples Nat'l Bank		"	Greenville Country Club	1183	492 1/2		
21976 Mar. 4, 1983	"			Trust of S.C.	Jack O. Dobson	1596	650	19,500.00	.79 acs. Post Oak Rd. Hudson acres
21999 Mar. 4, 1983	"			"	Mary E. Cudd	1596	669	6,475.99	Lot 28 Woodcrest Ct. for mtg. see Rem Bk 1538 pg. 744 Release Strip + Janney's 7p. lot #1
22093 Mar. 4, 1983	"			"	Theodore A. Manning, Sr.	1596	842		
22196 Mar. 7, 1983	"			"	Jeff Richardson Jr.	1596	890	25,000.00	Parcel B, less Pt. Lot 3 E. Mc Bee Ave. also

INDIRECT or MORTGAGEE Index to Real Estate Mortgages — Greenville County, S. C.

KEYS PRINTING COMPANY, GREENVILLE, S. C.

Open at Proper Tab according to First Letter or Letters of Name and refer to Buff Sub-Index sheet for page reference.

4-R

FILE NUMBER DATE OF RECORD	MORTGAGEES FAMILY NAMES	GIVEN NAMES ABCDEFGH	GIVEN NAMES IJKLMNO	GIVEN NAMES PQRSTUVWXYZ	MORTGAGORS	BOOK	PAGE	Amount	BRIEF DESCRIPTION, LOCATION, ETC. (Not Warranted)
22349 Mar. 8, 1983	Bankers			S. C. Trust Of	N. K. Square, a Pts.	1597	82	103,500 ⁰⁰	N.P.R. Units A1 + A2 Riverside
22392 Mar. 8, 1983	"			"	David R. Rhalla, Trustee a.s.c. Gen. Pts.	1597	106	18,000 ⁰⁰	Sec. 4 Wellington Green Lot 8 Kenilworth Dr.
22439 Mar. 8, 1983	"			"	Ernmungat Holdings Co.	1597	144	300,000 ⁰⁰	Lot, less Pt.
22370 Mar. 8, 1983	"			"	Spring Hill Co. Inc.	1597	66		see REM 84-1561 p. 143 Mortgage & note for mtg.
22598 Mar. 10, 1983	"			"	College Properties, Inc.	1597	422	750,000 ⁰⁰	Caesars Head 228.51 acs. U.S. Hwy. 276
22754 Mar. 10, 1983	"			"	Lloyd William Carter	1597	527	15,000 ⁰⁰	Judson, near village Lot 57 Duval St. Sec. 4
22804 Mar. 11, 1983	"			"	John Perkins and, Inc.	1597	611	50,000 ⁰⁰	Donaldson and. H. 9.4 acs. Antioch Rd.
22854 Mar. 11, 1983	"			"	Joe C. Hall, Inc.	1597	648	29,500 ⁰⁰	Brookside, Sec. I Lot 13 Adams Mill Rd.
22883 Mar. 11, 1983	"			"	Howard C. Allen	1597	679	30,000 ⁰⁰	Cherokee forest Lot 303 Elizabeth Dr.
23311 Mar. 16, 1983	"			"	John David Burton	1598	116	15,000 ⁰⁰	2.7 acs. U.S. Hwy. 25
23325 Mar. 16, 1983	"			"	Robert Kenneth Spruce	1598	120	15,000 ⁰⁰	near Dr. 9 acs. cor. N. Parker Rd. &
23483 Mar. 17, 1983	"			"	Clifton Chapman	1598	352		Allege Lien by Judgment
"	"			"	" "	1598	352		Call # 93-9163 for mtg. See REM 84-1540 p. 42
23635 Mar. 18, 1983	"			"	Rayce A. Watson, Inc.	1598	500		see REM 84-1566 p. 435 Allege Lot 3 Harold and Dr. for
23639 Mar. 19, 1983	"			"	Arthur H. Brockman, Jr.	1598	504		84-1572 p. 411 Allege 4.54 acs. for mtg see REM
23704 Mar. 21, 1983	"			"	College Properties, Inc.	✓	✓	✓	83-1083 Furniture - 228.51 ac. U.S. Hwy. 276 Caesars Head, SC

INDIRECT or MORTGAGEE Index to Real Estate Mortgages — Greenville County, S. C.

KEYS PRINTING COMPANY, GREENVILLE, S. C.

Open at Proper Tab according to First Letter or Letters of Name and refer to Buff Sub-Index sheet for page reference.

FILE NUMBER DATE OF RECORD	MORTGAGEES FAMILY NAMES	GIVEN NAMES ABCDEFGHIJ	GIVEN NAMES KLMNO	GIVEN NAMES PQRSTUVWXYZ	MORTGAGORS	BOOK	PAGE	Amount	BRIEF DESCRIPTION, LOCATION, ETC. (Not Warranted)
23824 Mar. 21, 1983	Bankers			S. C. Trust of	Wanda Roddy	1598	621	75,035 ⁰⁴	Lot 2 Sassa Sale
23752 Mar. 21, 1983	"			"	Jane F. Snipes	1598	540	8,000 ⁰⁰	Chautauque Lot 23 Chautauque Rd.
23939 Mar. 21, 1983	"			"	Margaret M. Summers	1598	748	100,040 ⁰⁴	Green Valley Est. Lot 92 Crapemyrtle Rd.
23992 Mar. 22, 1983	"			"	C. E. Runion	1598	836	100,000 ⁰⁰	1 Bencombe Rd. 5.22 ac. Wade Hampton Blvd.
24030 Mar. 23, 1983	"		1-24-86	* 24449 N.A.	Navarro, Inc. ac. wa	Deed Book 1184	885		Real Prop. Agree.
24081 Mar. 23, 1983	"			"	George O. Shields, Jr.	1598	892	50,000 ⁰⁰	Crossfield West, sec. 7 Lot 31 Bryanhurst Ct.
24094 Mar. 23, 1983	"			"	Gilder Creek Dev. Co.	Deed Book 1184	908		Civ. In Mtg. reaks. in Bl. 1574 B 491 Release B.O. acc. (In-34) Bruce J. Jann
24484 Mar. 28, 1983	"			"	L. S. Green, Jr. et al	1599	314	12,000 ⁰⁰	2 lots Glendale
24501 Mar. 28, 1983	"			"	Jack E. Mullinax, Jr.	1599	327	140,000 ⁰⁰	Lot 4 Wighton St. Colonial
"	"			"	"	1599	327		Ville, sec. 2. also lot 29 Crafter St. anandale forest. sec. 2
24505 Mar. 28, 1983	"			"	Jayanti P. Patel	1599	342	300,000 ⁰⁰	Hum. F. P5 Lot Frontage Rd.
24554 Mar. 29, 1983	"			"	James D. Head, Jr. et al	1599	413	10,004 ⁵²	Overbrook Land Co. Lot 39 Spruce St.
24565 Mar. 29, 1983	"			"	John A. Cooper	1599	425	25,000 ⁰⁰	8.80 acs.
24568 Mar. 29, 1983	"			"	James W. Forrester, et al	1599	429	17,600 ⁰⁰	also Lot 55 Long Forest
24628 Mar. 29, 1983	"			"	Marie Gillespie	1599	451	29,900 ⁰⁰	Butler St. Lot Snipes Rd.
24656 Mar. 29, 1983	"			"	Rubar Corp.	1599	474	359,140 ⁰⁴	Lot Congaree Rd.

INDIRECT or MORTGAGEE Index to Real Estate Mortgages — Greenville County, S. C.

REG. U. S. PAT. OFFICE *Chas McCott* County Indexes Since 1888
An Identifying Trade Mark

 Open at Proper Tab according to First Letter or Letters of Name and refer to Buff Sub-Index sheet for page reference.


COTT FAMILY NAME INDEX No. 75 © 1949
MADE BY THE COTT INDEX COMPANY, COLUMBUS, OHIO
SOLD BY WALKER, EVANS & COGSWELL CO., CHARLESTON, S.C.

(4-5)

FILE NUMBER DATE OF RECORD	MORTGAGEES FAMILY NAMES	GIVEN NAMES ABCDEFGH	GIVEN NAMES IJKLMNO	GIVEN NAMES PQRSTUVWXYZ	MORTGAGORS	BOOK	PAGE	Amount	BRIEF DESCRIPTION, LOCATION, ETC. (Not Warranted)
24853 MM-31, 1983	Bankers			S. C.	Trust Of <i>W. Joseph Coan</i>	1599	784	.00	Church Rd. Glossy mt. 20, 4 1/2 acs. Oak Grove
25107 Apr 1, 1983	"			"	<i>Jeanne E. Thompson</i>	1600	240	60,024	Lat 4 East Prentiss Ave.
25739 Apr 1, 1983	"			"	<i>Camperdown Co. Inc</i>	1600	278	300,000	Dr. Commerce Center Ph. I Lat 1 Cor. Pulham Rd + Commerce
25453 Apr 4, 1983	"			"	<i>Honey N. Pressley, Jr.</i>	1600	696		Bk. 1388 Pg. 4721 Bk. 1507 Pg. 302 Mod. agree. for mtg. See L&M
26115 Apr 8, 1983	"			"	<i>aka Alfred W. Thomas, III</i> <i>A. W. Thomas, III</i>	1601	384	75,000	Dr. Rosewood Manor Pt. lot 5 Cr. Woodland Way + Hemlock
26197 Apr 11, 1983	"			"	<i>John M. Smith</i>	1601	506	22,000	St 52, Archeton Bldg P.
26410 Apr 12, 1983	"			"	<i>Bruce King, et al</i>	1601	778	25,000	Rd. Sugar Hill Lot 109 Sun meadow
26448 Apr 12, 1983	"			"	<i>Patricia Pridmore</i>	1601	793	8,167	Lot 18 Alpine Way
26563 Apr 13, 1983	"			"	<i>Stephen N. Perry, et al</i>	1601	931	34,613	Upper mt. rd. 2.97 acs. cor. Black rd. +
26685 Apr 14, 1983	"			"	<i>Lease Puyuit</i>	1602	47	125,000	Lot 13 Club Forest
26719 Apr 14, 1983	"			"	<i>Laffitte, J. Lee</i> <i>Ralph Montague</i>	1602	82	160,064	meys ft. sec I Lot 9 Rockwood Dr.
26839 Apr 15, 1983	"			"	<i>James E. Crally</i>	1602	190	6,239	Lot 16 avery st.
26902 Apr 15, 1983	"			"	<i>W. D. Mello</i>	1602	296		Release 3.69 acs. + tract 3. by Judgement call # 83-149. For mtg. see L&M Bk. 1341 Pg. 705
27026 Apr 18, 1983	"			"	<i>William J. Brady, et al</i>	1602	374	42,000	Edwards Forest, Sec. II Lot 4 Turnwood Dr.
27067 Apr 19, 1983	"			"	<i>Mrs R. Helms, et al</i>	1602	401	10,000	Highland Lot 10 Ponce de Leon Dr

INDIRECT or MORTGAGEE Index to Real Estate Mortgages — Greenville County, S. C.

REG. U. S. PAT. OFFICE *Chas McCott* County Indexes Since 1888 An Identifying Trade Mark


 Open at Proper Tab according to First Letter or Letters of Name and refer to Buff Sub-Index sheet for page reference.

COTT FAMILY NAME INDEX No. 75 © 1949
MADE BY THE COTT INDEX COMPANY, COLUMBUS, OHIO
SOLD BY WALKER, EVANS & COGSWELL CO., CHARLESTON, S.C.

FILE NUMBER	MORTGAGEES FAMILY NAMES	GIVEN NAMES ABCDEFGHIJ	GIVEN NAMES JKLMNO	GIVEN NAMES PQRSTUVWXYZ	MORTGAGORS	BOOK	PAGE	Amount	BRIEF DESCRIPTION, LOCATION, ETC. (Not Warranted)
27216 April 19, 1983	Bankers			S. C. Trust of	R. Glenn Hildreth et al	1602	640	78,000 ^{.00}	lots 21 + 23 Dillard Dr.
27345 April 21, 1983	"			"	Ralph W. Haddock et al	1602	884	6,000 ^{.02}	lot 216 Kullwood apt 5
27465 April 21, 1983	"			"	Martin Coburn	1600	950	40,000 ^{.00}	lot 4 Anderson Rd.
27449 April 21, 1983	"			"	Greenville County	1600	954		addition
27676 April 21, 1983	"			"	Daniel R. Gordon et al	1603	251	4,000 ^{.64}	lot 88 Paddock Lane Derango place.
27608 April 21, 1983	"			"	Robert L. Hill et al	1603	214	2,084 ^{.21}	lot 11 Maxwell W. Butler Jr.
27584 April 22, 1983	"			"	Due M. O'Connell	1603	213	8,000 ^{.04}	lot 20 Conkern Wellington (Dues)
27676 April 21, 1983	"			"	Billy Ray Parker et al	1603	241	7,000 ^{.00}	lot 12 Grogan Lane
27696 Apr. 25, 1983	"			"	Ray D. De Young et al	1603	424	10,000 ^{.00}	lot Keller Rd.
27811 Apr. 25, 1983	"			"	Randall J. Lawless et al	1603	499	35,000 ^{.00}	.41 acs. Dryden ave.
27887 Apr 25, 1983	"			"	College Properties, Inc.	1603	664		part in mtg in REMOR 1597 pg 422 Relinquish lot 149 Cliff Ridge Colony
27938 Apr. 26, 1983	"			"	Edgar Sadler Sutherland	1603	687	6,000 ^{.00}	app lot lot 16 Perry ave.
28062 Apr. 26, 1983	"			"	H. Brent Fortson et al	1603	829	33,900 ^{.00}	sec. 7 lower parts lot 20 Charlton St.
28114 Apr. 27, 1983	"			"	Ralph Montague Lippitt et al	1604	11	100,000 ^{.04}	pp 182 lot 9 Parkwood Dr. Myrtle Pk. Sec I has original Mtg see Remor Bk 1602
28129 Apr 27, 1983	"			"	Stewart D. Anderson Jr.	1603	942	45,000 ^{.00}	lot 2 Boye Addition Admin In Mtg in REMOR 1548 pg 89
28174 Apr 27, 1983	"			"	Mitchell E. Bennett	1603	961		Mtg. assigned to small business

INDIRECT or MORTGAGEE Index to Real Estate Mortgages — Greenville County, S. C.

REG. U. S. PAT. OFFICE *Chas McCorkle* County Indexes Since 1888
An Identifying Trade Mark

 Open at Proper Tab according to First Letter or Letters of Name and refer to Buff Sub-Index sheet for page reference.

COTT FAMILY NAME INDEX No. 75 © 1949
MADE BY THE COTT INDEX COMPANY, COLUMBUS, OHIO
SOLD BY WALKER, EVANS & COGSWELL CO., CHARLESTON, S.C.


(47)

FILE NUMBER DATE OF RECORD	MORTGAGEES FAMILY NAMES	GIVEN NAMES ABCDEFGH	GIVEN NAMES IJKLMNO	GIVEN NAMES PQRSTUVWXYZ	MORTGAGORS	BOOK	PAGE	Amount	BRIEF DESCRIPTION, LOCATION, ETC. (Not Warranted)
28255 Apr 28, 1983	Bankers			S. C. Trust Of	J. W. Henderson, et al	1604	178	.00 20,000	Nichols Ave Lot 10 South St.
28368 Apr 29, 1983	"			"	Perry M. Bolding, Jr.	1604	311	.04 20,000	Lot 36 Dunwood Ln., Sharon Park
28396 Apr 29, 1983	"			"	Ronald C. Bieker, et al	1604	380	.00 95,000	Lot 5, Terra Oak
28474 Apr 29, 1983	"			"	Troy E. Moore, et al	1604	474	.00 10,500	Lot 27, Oakway
29013 May 4, 1983	"			"	James R. McKinney, et al	1605	177	.51 5,284	Sec. 4 E. Highland Est. Lot 19 Vintage Ave.
29119 May 5, 1983	"			"	Charles W. West, et al	1605	415	.00 25,000	Dawson Est., Sec. D. Lot 488 Purdie Rd.
29257 May 5, 1983	"			"	Christopher Edwards, et al	1605	481	.00 49,950	"Hollabough, to me" mauldin Lot 7 Madecrest Dr.
29122 May 5, 1983	"			"	Marwen Coburn	Re-Record 1605	573	.00 40,000	Lot 4 Henderson Rd In. org. mtg. see mtg. Rk. 1607 p. 250
29300 May 6, 1983	"			"	William S. Quinney, et al	1605	552	.04 7,503	"Shanwood Acres" Lot 30 Trenchard Rd.
29496 May 9, 1983	"			"	David J. Nannan	1605	747	.00 14,000	Pk I Lot 141 Cliff Ridge Colony
29868 May 11, 1983	"			"	First Carolina Dev. Corp.	1606	228		Pk. 1573 p. 249 & 1601 p. 850 Subordination - Jan Mtg. see Rem.
29818 May 11, 1983	"			"	Charles H. Dillstrom, et al	1606	81	.61 15,821	1.00 Acre Crippen Creek Rd. Garden Sec. 2
29815 May 11, 1983	"			"	Leonard E. Carver, et al	1606	141	.72 4,001	Lot 17 Aralea Ct. North
29925 May 11, 1983	"			"	1/4 Carol L. Clary Carol Clary Self	1606	172	.44 11,004	Est. Sec. A Lot 98 Purdie Rd. Gower
29967 May 12, 1983	"			"	Aiken Properties, A.S.C. a Gen. Pts.	1606	233	.00 37,000	Sec. 3, Mauldin Lot 39 Montclair Rd. Montclair
30331 May 16, 1983	"			"	Merline, Thomas & Stuart	1606	712	.00 175,000	"Rowley Place" Lot 14 & Pt. lot 15 Lavinia Ave.

INDIRECT or MORTGAGEE Index to Real Estate Mortgages — Greenville County, S. C.

1
()

REG. U. S. PAT. OFFICE *Chas McCott* County Indexes Since 1888 An Identifying Trade Mark

 Open at Proper Tab according to First Letter or Letters of Name and refer to Buff Sub-Index sheet for page reference.

COTT FAMILY NAME INDEX No. 75 © 1949
MADE BY THE COTT INDEX COMPANY, COLUMBUS, OHIO
SOLD BY WALKER, EVANS & COGSWELL CO., CHARLESTON, S.C.

FILE NUMBER DATE OF RECORD	MORTGAGEES FAMILY NAMES	GIVEN NAMES ABCDEFGHIJ	GIVEN NAMES KLMNO	GIVEN NAMES PQRSTUVWXYZ	MORTGAGORS	BOOK	PAGE	Amount	BRIEF DESCRIPTION, LOCATION, ETC. (Not Warranted)
30425 May 17, 1983	Bankers			S. C. Trust of	Stuart H. Anderson, Jr.	Re-Record 1606	838	.00 45,000	In orig. see REM Bk 1603 Pg 942 Lot 2 Block B-3 Bayce add. Grant Jp.
30427 May 17, 1983	"			" "	William H. Kelley, Jr.	1606	842	.00 60,000	Lot old Augusta Rd. Jp. Mtg. on Rem Ch. 1587 Pg. 422
30703 May 18, 1983	"			" "	College Properties Inc.	1607	82		Release lot 141 Cliff Ridge Colony Pk II
30680 May 18, 1983	"			" "	Charles A. Cuy, et al	1607	36	.00 8,000	Lot Pine Logy Ford Rd. Popentine, Sec. I
30728 May 19, 1983	"			" "	Charles B. Harris, et al	1607	89	.61 19,904	Lot 7 Sanddown Tr.
30729 May 20, 1983	"			" "	John H. Lippard, et al	1607	297	.00 30,000	16.5 acs. S.C. Hwy 129 "Collins Creek" Sec. I
30958 May 20, 1983	"			" "	James C. Thomas, et al	1607	345	.00 39,000	Lot 37 Collins Creek
31041 May 23, 1983	"			" "	Billy Ray Parker, et al	1607	503	.00 7,000	Lot 12 Jonquil Lane Jp.
31095 May 23, 1983	"			" "	Marvin J. Davis, et al	1607	544	.40 7,730	Lot S.C. Hwy 2, Fairview
31191 May 23, 1983	"			" "	L. Craig Forthman	1607	632	.00 60,050	Lot 5 Oakleaf Rd. "Oakleaf" "Orwell Forest"
31213 May 23, 1983	"			" "	Ralph H. Via	1607	636	.00 10,000	Lot 86 Kimberly Lane "Edwards Forest"
31410 May 25, 1983	"			" "	James E. McManus	1607	943	.00 12,000	Lot 31 Woodburn Dr. "Spring Forest" Butler Jp.
31413 May 25, 1983	"			" "	Pete J. Petropoulos	1607	977	.00 16,000	Lot 36 Spring Forest Dr.
31579 May 25, 1983	"			" "	Regina Silver	1608	49	.54 5,380	Tract + Oster Jp also R/W see REM Bk 1599 Pg 314
31516 May 25, 1983	"			" "	L. S. Green, Jr. et al	Re-Record 1608	106	.00 12,000	2 Lots Glendale. For orig. Neville
31462 May 25, 1983	"			" "	James L. Donister, Jr.	1608	114	.76 7,817	Lot 123 On IV Westwood

INDIRECT or MORTGAGEE Index to Real Estate Mortgages -- Greenville County, S. C.

Open at Proper Tab according to First Letter or Letters of Name and refer to Buff Sub-Index sheet for page reference.

KEYS PRINTING CO.

(44)

FILE NUMBER DATE OF RECORD	MORTGAGEES FAMILY NAMES	GIVEN NAMES ABCDEFGHIJ	GIVEN NAMES JKLMNO	GIVEN NAMES PQRSTUVWXYZ	MORTGAGORS	BOOK	PAGE	AMOUNT	BRIEF DESCRIPTION, LOCATION, ETC. (NOT WARRANTED)
32081 May 30, 1983	Bankers			Trust of SC	Clemmon N. Smith	1608	848	101,000. ^{.00}	Lot - Augusta Rd.
32097 May 30, 1983	"			" "	Sally F. Parrott, etal	1608	884	62,525. ^{.04}	Lot 161 - Byrd Blvd. - Traylor Park
32139 May 31, 1983	"			" "	Michael V. Ney, etal	1609	1	12,000. ^{.00}	Mountain Shadows Lot 12, Scalypark Rd.
32208 May 31, 1983	"			" "	Barbara K. Maslow	1609	158	20,767. ^{.40}	Georgia Hts. Sville Lots 4 & 5 Cherokee Dr. W.
32293 Jun 1, 1983	"			" "	Machinery Co. Inc. Bakan Textile etal	1609	375	1,650,000. ^{.00}	27.57 acres Warehouse Ct. Also Easement
32395 Jun 1, 1983	"			" "	Bruce E. Derrick, etal	1609	407	4,001. ^{.64}	1.29 acres Hunts Bldg. Rd.
32454 Jun 1, 1983	"			" "	Latham E. Whelan, etal	1609	476	14,400. ^{.00}	Ph I Apt 142 Cliff Ridge Colony
32523 Jun 2, 1983	"			" "	Marvin B. Hicks	1609	631	6,500. ^{.00}	North Sp 1 acre S. Fairfield Rd.
32706 Jun 3, 1983	"			" "	John W. Reed	1609	872	132,000. ^{.00}	East Tallulah Dr. Lot 118 + Pt. Lots 117 + 119
32815 Jun 3, 1983	"			" "	Michael H. Shaluly, etal	1610	37	35,000. ^{.00}	Valley Hts. Butler Sp. Lot 10 Howell Cir, Rogers
32828 Jun 6, 1983	"			" "	W.D. Perry, etal	1610	108	12,297. ^{.31}	Mills (Tenth St.) Lot 5 Florida Ave. Judson
33081 Jun 7, 1983	"			" "	Earl A. Edwards, Jr., etal	1610	360	12,500. ^{.00}	Green Pt. Lots 6 + 7 Memorial Dr. Estn.
33085 Jun 7, 1983	"			" "	Jack C. Durham, Jr., etal	1610	368	18,400. ^{.00}	Ph I Lot 133 Cliff Ridge Colony
33193 Jun 8, 1983	"			" "	Nancy Causy Keith Diehl	1610	647	518,000. ^{.00}	Less pt. 9.7 acres Maruca Dr. Paris Mt. Sp.
33406 June 9, 1983	"			" "	Robert H. Shackston, etal	1610	889	12,000. ^{.00}	Hot S.C. Hwy. 296 Austin Sp.
33417 Jun 9, 1983	"			" "	Charles B. Richardson II	1610	866		In mtg. see REM Bk 1542 Pg 719 Mtg assigned to Ann Long Richardson

INDIRECT or MORTGAGEE Index to Real Estate Mortgages -- Greenville County, S. C.

Open at Proper Tab according to First Letter or Letters of Name and refer to Buff Sub-Index sheet for page reference.

KEYS PRINTING CO.

FILE NUMBER DATE OF RECORD	MORTGAGEES FAMILY NAMES	GIVEN NAMES ABCDEFGH	GIVEN NAMES IJKLMNO	GIVEN NAMES PQRSTUWXYZ	MORTGAGORS	BOOK	PAGE	AMOUNT	BRIEF DESCRIPTION, LOCATION, ETC. (NOT WARRANTED)
33522 June 10, 1983	Bankers				Trust of SC College Properties ^{Mc.}	1610	771		PRI In Mortgage REM Bk. 1597 Pg. 422 Release Lot 142 Cliff Ridge Colony
33509 June 10, 1983	"				" Martha C. Vaughn	1610	952	5,275. ⁹⁰	Pt Lot 73 Apton Ave. Alta Vista In Mt. Le Kern Bk 1597 Pg. 422
33705 June 13, 1983	"				" College Properties, Inc.	1611	270		Release lot 133 Cliff Ridge Colony P.I.
33697 June 13, 1983	"				" Ivory R. Mc Math	1611	132	4,085. ⁵³	Chick Coop. Sp.
33655 June 13, 1983	"				" Don E. Davis, et al	1611	234	11,000	Lot 115 Selmer Hwy Home Sites Pliny Cir. South, Austin Sp.
33822 June 14, 1983	"				" Jackie C. Harris et al	1611	291	20,000	Pt. Lots 344 Cr. Hwy. 210 1/2 Lots 28 thru 31 O'Neal Sp.
34551 June 20, 1983	"				" Greaves, Mc.	1612	149	300,000	Rd. Lane Pt. 44.05 Acres Coonster-Mauldin
34804 June 22, 1983	"				" Piedmont Electrical ^{Dist.}				83-2629 Fixtures - 101 O'Neal St.
34766 June 22, 1983	"				" Henry Clayton Investor et al	1612	488	4,301. ⁴⁰	Paris Hgts. Lots 474-48 Pizgah Dr
34705 June 22, 1983	"				" Henry H. Chism et al	1612	494	22,000	Strip "Fontana Forest" Lot 3 S.C. Hwy 253 also
34897 June 22, 1983	"				" David H. Ross, et al	1612	646	15,000	Lot 8 Pinckney St.
35033 June 23, 1983	"				" Eugene K. Spear et al	1612	799	9,000	See II Simpsonville Lot 126 Sharondale Lane Whitwood
35083 June 23, 1983	"				" The Beattie Co. Inc.	1612	839	135,000	Lot 3 Opus Ave "Conant Place" Hqts.
35105 June 24, 1983	"				" Grace E. Miller	1612	903	4,475	Lot 51 Edgewood Dr. Kirkwood
35110 June 24, 1983	"				" Clyde J. Jones	1613	42	50,000	Sp. Pt tract B Miller Rd. Austin
35447 June 27, 1983	"				" Leslie C. Meyer et al	1613	219	150,000	Charterline Lot 74 LeConte Wood Sec. II,

INDIRECT or MORTGAGEE Index to Real Estate Mortgages — Greenville County, S. C.

1

Open at Proper Tab according to First Letter or Letters of Name and refer to Buff Sub-Index sheet for page reference.

(4-V)


FILE NUMBER DATE OF RECORD	MORTGAGEES FAMILY NAMES	GIVEN NAMES ABCDEFGH	GIVEN NAMES IJKLMNO	GIVEN NAMES PQRSTUVWXYZ	MORTGAGORS	BOOK	PAGE	Amount	BRIEF DESCRIPTION, LOCATION, ETC. (Not Warranted)
35454 June 27, 1983	Bankers			Trust of SC	ROC Enterprises Partnership	1613	237	240,000	lots 10 + 11 "Beland Park"
35473 June 27, 1983	"			" " "	Alafair Alexander	1613	244	16,918	lot 8.C. Hwy. 13
35974 June 30, 1983	"			" - "	George Summit	1613	923		24 mtg. on P.E.M. Bk. 1585 pg. 344 Release lot 59 Club Forest -
35936 June 30, 1983	"			" "	John Perkins Industries, Inc.	1613	876	46,000	9.4 acres Antioch Rd.
150 July 1, 1983	"			" "	T. Walter Brasher, et al	✓	✓	✓	83-2840 The Knolls of Pelham, also 2 parcels Vella Rd Furniture - 2 Tr. Bent Oak Rd. Ph. I + Ph. II
67 July 1, 1983	"			" "	Greenville County, S.C.	1614	70	4,500,000	tract A (7.405 Acres) Page
99 July 1, 1983	"			" "	J. Walter Brasher, Jr. et al	1614	177	8,500,000	of Pelham" also 14.40 + 0.36 Acres Vella Rd. 2 tracts Bent Oak Rd. Ph. II, "The Knolls"
237 July 1, 1983	"			" "	Ray D. Martin et al	1614	396	12,500	Lot
406 July 5, 1983	"	Induped in Error see Bankers "B" Book		" "	Hotel Investors Trust	1614	622	1,800,000	4.54 Acres S.C. Hwy 291
400 July 5, 1983	"			" "	Batesville Properties, Inc.	1614	690	185,000	Harris Rd. 6.7 Acres Cr. S.C. Hwy 14 +
511 July 6, 1983	"			" "	James A. Wofford III et al	1614	734	6,919	Sec V Sville Lot 466 Jamwood Cir. Westwood
514 July 6, 1983	"			" "	Joel L. Eudy et al	1614	738	6,453	St. Ann, Fairview Sp. Lot 11 Looneybrook Dr. Sunset Nghts.
722 July 7, 1983	"			" "	Carl Bennett Blyth Sr.	1615	15	100,000	Roe Ford Rd. "Thatford Forest" Lots 47, 59, 58 + Ph. lot 57
862 July 8, 1983	"			" "	Milton J. White, et al	1615	200	11,088	See 4 Lot 77 "Valleyhaman Acres"
1179 July 12, 1983	"			" "	Wesley V. Harrison	✓	✓	✓	83-2964 Furniture - See Fin. Statement
1222 July 12, 1983	"			" "	William J. Bouhauer et al	1615	617	38,000	Lot 65 Grove Rd.

INDIRECT or MORTGAGEE Index to Real Estate Mortgages — Greenville County, S. C.

()
 Open at Proper Tab according to First Letter or Letters of Name and refer to Buff Sub-Index sheet for page reference.

FILE NUMBER DATE OF RECORD	MORTGAGEES FAMILY NAMES	GIVEN NAMES ABCDEFGHIJ	GIVEN NAMES JKLMNO	GIVEN NAMES PQRSTUVWXYZ	MORTGAGORS	BOOK	PAGE	Amount	BRIEF DESCRIPTION, LOCATION, ETC. (Not Warranted)
1353 July 13, 1983	Bankers			Trust of S.C.	Marilyn R. Howard	1615	839	28,500 ^{.00}	Meritte Hwy. 17.51 Acs. Pimphonton
1400 July 13, 1983	"			"	Polly J. Tate	1615	828		Jan. In Mtg. see REM Bk 1172 Pg 284 Release .95 Acs Bullow Dr. St.
1439 July 14, 1983	"			" "	Davidson-Vaughn	1615	944	70,000 ^{.00}	Villar PUD Pt 1 Unit 21 Creekside
1441 July 14, 1983	"			" "	FKA Nancy P. Kelly Nancy L. Smith	1615	954	25,000 ^{.00}	Hampshire Hills Lot 23 Latoria Dr.
1497 July 14, 1983	"			" "	Edmond L. Green	1615	974	5,000 ^{.00}	Lots 18 & 19 Chick Spgs Dr.
1523 July 14, 1983	"			" "	S.C., Inc. Yellow Cab Co. of S.C.	1616	51	35,000 ^{.00}	Lot W. Washington St.
1643 July 15, 1983	"			" "	A. Stephen Duren, et al	1616	177	38,000 ^{.00}	Est. Sec. B Lot 326 Alstead Dr. Dora
1697 July 15, 1983	"			" "	H. Michael Brazel	1616	307		In Mtg. see REM Bk. 1539 pg. 427 When Lien from Judgment call 83-2538
1803 July 18, 1983	"			" "	Tony Boyd Franklin	1616	426	12,000 ^{.00}	Sunset Hgts. Lot 5 Looney Brook Dr
1929 July 18, 1983	"			" "	Claudette Cureton	1616	573	16,000 ^{.00}	Summit Sp. 1.38 Acs Cabt Rd
1898 July 18, 1983	"			" "	Jack E. Shaw, et al	1616	583		In Mtg. see REM Bk 1375 Pg 988 Release Lot 286 Batony Woods Sec. II
2510 July 22, 1983	"			" "	Ruby M. Rozamond	1617	226	80,000 ^{.00}	Len part 84.7 Acs Scuppernon Rd.
2483 July 22, 1983	"			" "	L. Wayne Thomas	1617	231	4,610 ^{.29}	Pleasant Valley Lot 359 Pacific Ave.
2589 July 22, 1983	"			" "	John L. M. Zolman	1617	269	300,000 ^{.00}	Hampton Blvd. On 6755 Acs. R/W road
2530 July 22, 1983	"			" "	John S. Cooper	Re-record 1617	285	25,000 ^{.00}	REM Bk. 1595 Pg. 425 8.87 Acs. for Orig. see

INDIRECT or MORTGAGEE Index to Real Estate Mortgages — Greenville County, S. C.


 Open at Proper Tab according to First Letter or Letters of Name and refer to Buff Sub-Index sheet for page reference.

(4-W)

FILE NUMBER DATE OF RECORD	MORTGAGEES FAMILY NAMES	GIVEN NAMES ABCDEFGH	GIVEN NAMES IJKLMNO	GIVEN NAMES PQRSTUVWXYZ	MORTGAGORS	BOOK	PAGE	Amount	BRIEF DESCRIPTION, LOCATION, ETC. (Not Warranted)
2735 July 25, 1983	Bankers			Trust of S.C.	Josephine Kelton	1617	560	16,848 ¹⁴⁸	"Woodbriar" Lots 28 & 29 Woodbriar Ct.
2761 July 25, 1983	"			" "	Charles W. Whittenberg et al	1617	642	25,010 ⁰⁴	Seize Mauldin Lot 47 Evening Way Summit 1st St
2704 July 25, 1983	"			" "	First Carolina Dev. Corp 20-21-21	1617	472		REMBR 1573 Pg 249 & 1612 Pg 839 Subordination of mtg. for mtg. on
2923 July 26, 1983	"			" "	Elizabeth W. Walker et al	1617	828	30,000 ⁰⁰	St. Lot Cor. E. Ninth St. & N. Spring
2903 July 26, 1983	"			" "	Henson H. Styles et al	1617	802		Release of Lien from Judgment Roll # 83-3262 for mtg. see
3092 July 28, 1983	"			" "	Charles S. Reynon a.k.a. P.S.	1618	80	240,000 ⁰⁰	Lot 9 Darin Way Fuller Tp.
3141 July 28, 1983	"			" "	Village Associates	1618	171	450,000 ⁰⁰	Easement 2 Parcels Haywood Rd. also
3145 July 28, 1983	"			" "	Paul C. Aughton III	1618	167	250,000 ⁰⁰	4-28 Ann Perini Ct.
3191 July 29, 1983	"			" "	Francis B. Strangor	1618	213	5,192 ³⁴	Lot 12 O'Neal Tp.
3246 July 29, 1983	"			" "	Lectie Phillips Hungerford et al	1618	258	85,000 ⁰⁰	"Park" Lot 137 Byrd Blvd, Traveler
3368 July 29, 1983	"			" "	Peter B. Norman et al	1618	476	19,000 ⁰⁰	"Green Valley Ests" Lot 112 West Round Hill Rd.
3519 Aug 1, 1983	"			" "	World Indose Sport Inc.	1618	682	560,000 ⁰⁰	4-25 Ann Congaree Rd.
3563 Aug 1, 1983	"			" "	F. Conger Newwood	1618	732	15,400 ⁰⁰	Lot 147 Cliff Ridge Colony Ph. I
3701 Aug 1, 1983	"			" "	Alan R. Green et al	1618	915	100,000 ⁰⁰	Lot Sugarfield Ct. Sugar Creek
3817 Aug 2, 1983	"			" "	Ottmar J. Bohnerberger et al	1619	73	200,000 ⁰⁰	Also 3.47 acres Lot 103 E. Round Hill Rd.

INDIRECT or MORTGAGEE Index to Real Estate Mortgages — Greenville County, S. C.

()
 Open at Proper Tab according to First Letter or Letters of Name and refer to Buff Sub-Index sheet for page reference.

FILE NUMBER DATE OF RECORD	MORTGAGEES FAMILY NAMES	GIVEN NAMES ABCDEFGHIJ	GIVEN NAMES KLMNOP	GIVEN NAMES QRSTUVWXYZ	MORTGAGORS	BOOK	PAGE	Amount	BRIEF DESCRIPTION, LOCATION, ETC. (Not Warranted)
3908 Aug 2, 1983	Bankers			Trust of S.C.	Robert E. Greenwood	1619	169	24,883 ⁵⁴	Lot Greenwood Tr.
4059 Aug 3, 1983	"			Trust of S.C.	Greenville County	1619	434		Indenture
4079 Aug 3, 1983	"			" "	Summerset, Inc.	1619	491	292,500	155.745 Acres Chesham Tr.
4136 Aug 4, 1983	"			" "	James B. Hallock, et al	1619	590	15,956	5.64 ⁶⁴ Acres Lot 18 Chesterfield Est.
4308 Aug 5, 1983	"			" "	Curtron Mfg Co., Inc.	✓	✓	✓	83-3416 Fixtures 5.64 acres
4343 Aug 5, 1983	"			" "	Curtron Mfg Co. Inc.	1619	853	150,000	5.64 Acre.
4554 Aug 8, 1983	"			" "	John P. Bruner	1620	172	15,516	7.32 Acres S.C. Hwy 50
4765 Aug 9, 1983	"			" "	James D. Puckett	1620	330	456,000	Rd. also det. R/W 1.08 Acre R/W towards Hill
4782 Aug 9, 1983	"			" "	Emeright Holding Co. a S.C. Ben. Pts.	1620	334		Rem. Bl. 1597 pg. 144 Relian tract - 70 mty. see
4923 Aug 10, 1983	"			" "	College Properties, Inc.	1620	381		70 mty. see Rem. Bl. 1597 pg. 422 Relian lot 147 Cliff Rd. Liberty Pk. S.
4791 Aug 10, 1983	"			" "	Carroll D. Massey, et al	1620	457	12,965	Mauldin Lot 80 Ivy Dr. Greenville
5126 Aug 12, 1983	"			" "	John I. Gilbert III, et al	1620	780	105,300	Mrs. Daniel Ave. Alta Vista Lot 6-17 + pt. lot 6 on Mrs. Lauer St. W
5149 Aug 12, 1983	"			" "	Frank Landgraff, et al	1620	942	200,000	00 Lot 12 "Barbedale"
5131 Aug 12, 1983	"			" "	Frank Landgraff	1620	946	60,000	00 Edwards Forest Pt. Lot 85 Reid School Rd.
5424 Aug 15, 1983	"			" "	Robert Thomas Rabin, et al	1621	180	6,002	.44 Lot 157 Hamlock Dr. Poplar
5427 Aug 15, 1983	"			" "	Marion A. Miller	1621	188	32,000	00 Lot, Livia St. Lee Pt.
4071 Aug 3, 1983	"			" "	Payne Industries, Inc. et al	1619	383	1,000,000	Mtg. + Financing, etc. 00 St. also pgs. prop. Parcel on Early Bridge Rd. & Interstate

INDIRECT or MORTGAGEE Index to Real Estate Mortgages — Greenville County, S. C.

I
(4-X)

☞ Open at Proper Tab according to First Letter or Letters of Name and refer to Buff Sub-Index sheet for page reference.

FILE NUMBER DATE OF RECORD	MORTGAGEES FAMILY NAMES	GIVEN NAMES ABCDEFGH	GIVEN NAMES IJKLMNO	GIVEN NAMES PQRSTUVWXYZ	MORTGAGORS	BOOK	PAGE	Amount	BRIEF DESCRIPTION, LOCATION, ETC. (Not Warranted)
5561 Aug 16, 1983	Bankers			Trust of S.C.	Alger L. Cannon	1621	372		REM 26 1440 Pg 363 Release pt 7.75 ac. for mtg acc
5580 Aug 17, 1983	"			" "	James D. Miller	1621	494	500,000	Also Personal Prop. Pt. Lot 4 + date 56 + 7 E. North St.
5598 Aug 17, 1983	"			" "	Gloyd N. Howard et al	1621	518	14,659	Garner Estate Lot 45 Don Dr. Sec. B.
5591 Aug 17, 1983	"			" "	K. Michael Kay et al	1621	526	100,040	Tree Plantation Sec III Austin Sp. Lot 75 Sagrause Ct. Holly
5913 Aug 19, 1983	"			" "	Ward S. Stone, Jr. et al	1621	870	70,000	7 1/2 Acres Lot Lot 36 W. Daniel Ave.
5969 Aug 19, 1983	"			" "	Norma Jean Jones	1621	921	7,327	1 Acre also lot Hicks Rd. Butler Sp.
6172 Aug 22, 1983	"			" "	Carol J. Hughes	1622	147	26,075	Lots 30 + 31 Gladys Dr. Gladwin Bryndon
6174 Aug 22, 1983	"			" "	Cynthia M. Reynolds	1622	153	38,600	Lot 4 Sandringham Rd. Sec 2
6177 Aug 22, 1983	"			" "	Robert L. Nalley	1622	182	10,000	Lot 41 Blake Sp. Duncan Mill Ave, Sec. 5 E. Highland St.
6220 Aug 23, 1983	"			" "	Michael B. Payne, et al	1622	236	8,000	Lot 10 + pt lot 9 Claremore Creek Rd. Map Sec. I Sugar Creek
6241 Aug 23, 1983	"			" "	Walter C. Worsham et al	1622	287	55,022	Lot 39 On Belvoir Pine Ct. + Belvoir Elynn Est.
6496 Aug 24, 1983	"			" "	Lane Davis Moller	1622	598	350,000	Lots 12 + 13 + pt. Lot 4 U.S. Hwy 29
6696 Aug 25, 1983	"			" "	James H. King, Jr. et al	1622	861		Release pt Lot 77 - A Sec. A Caesar Head Cleveland Sp. In Mtg.
6710 Aug 26, 1983	"			" "	" " " "	1622	861		See REM 1508 Pg 215 "Sherwood Forest"
6765 Aug 26, 1983	"			" "	Thomas W. Cobb, et al	1622	888	8,603	Lot 256 Robin Hood Rd. "Fairway Acres"
	"			" "	Steve G. Haloulos	1622	916	27,000	Lot 14 Terram Dr. Pt. II.

INDIRECT or MORTGAGEE Index to Real Estate Mortgages — Greenville County, S. C.

()
 Open at Proper Tab according to First Letter or Letters of Name and refer to Buff Sub-Index sheet for page reference.

FILE NUMBER DATE OF RECORD	MORTGAGEES FAMILY NAMES	GIVEN NAMES ABCDEFGHIJ	GIVEN NAMES JKLMNO	GIVEN NAMES PQRSTUVWXYZ	MORTGAGORS	BOOK	PAGE	Amount	BRIEF DESCRIPTION, LOCATION, ETC. (Not Warranted)
6838 Aug 26, 1983	Bankers			Trust of S.C.	Ruth K. Brown	1623	19	.04 6,807	1.25 Acs. Austin Sp
6947 Aug 29, 1983	"			"	Donald C. Chapman et al	1623	134	.00 40,000	Wade Hampton (Gardens) Sec 3 Lot 64 Sagerham. Dr.
7178 Aug 30, 1983	"			"	Gerald E. Saunders et al	1623	401	.00 10,000	3 tracts White Pine Dr.
7237 Aug 31, 1983	"			"	Stedon Enterprises Ltd.	✓	✓	✓	83-3806 3429 Rutherford Rd. Futures - 1982 Wade Hampton Blvd.
7301 Aug 31, 1983	"			"	Earl F. Johnston Jr. et al	1623	600	.00 30,900	Green Chick Spg. Sp. Pt. lot 9 Can. School & Randall Sts.
7353 Aug 31, 1983	"			"	Spring Oil Company Inc.	1623	673	.00 120,000	Lot 74 S. Holly. 294 Benbow Rd.
7354 Aug 31, 1983	"			"	L. Gwendolyn Phillips	1623	682	.88 2,339	Chesterfield Eats. Sec IV Lot 57 Charwood Ave
7411 Sept 1, 1983	"			"	Joe Carl Wilson et al	1623	802	.00 20,000	Point Lot 3 Bellview Dr. Edwards
7522 Sept 1, 1983	"			"	The Henderson Co. Inc. et al	1623	871	.90 21,751	Pt. lot 115 Laurel Rd East Park
7587 Sept 2, 1983	"			"	Joel N. Brockman et al	1623	954	.78 4,224	Austin Sp 1 acre plus Easement
7621 Sept 2, 1983	"			"	Joseph Michael Blocker et al	1624	44	.84 12,004	'South Forest Eats' Lot 29 E Belvedere Rd.
7855 Sep 6, 1983	"			"	Harvey H. Pressley Jr. et al	1624	332		modification Agreement - Part 2 see Kim Bl. 7388 pg. 472 & Bl. 1507 pg. 302
7990 Sept 7, 1983	"			"	Eunette E. Kirby et al	1624	556	.00 15,000	ingulshin plantin Sp. Lot 72 Masony Ave. Blendale II
8082 Sept 8, 1983	"			"	Harold D. Rainer et al	1624	637	.64 34,013	Bl. "Riverdale" Lot 118 Riverview Dr. & Knallwood
8122 Sept 8, 1983	"			"	Baby Best, Inc.	1624	654	.00 13,700	Pl I Lot 138 Cliff Ridge Colony

INDIRECT or MORTGAGEE Index to Real Estate Mortgages — Greenville County, S. C.

Open at Proper Tab according to First Letter or Letters of Name and refer to Buff Sub-Index sheet for page reference.

(4-Y)

FILE NUMBER DATE OF RECORD	MORTGAGEES FAMILY NAMES	GIVEN NAMES ABCDEFGH	GIVEN NAMES IJKLMNO	GIVEN NAMES PQRSTUVWXYZ	MORTGAGORS	BOOK	PAGE	Amount	BRIEF DESCRIPTION, LOCATION, ETC. (Not Warranted)
8147 Sept. 8, 1983	Bankers			Trust of S.C.	Curtis D. Culpepper	1624	707	.00 15,000	"Anderson Street Highlands" Lot 48 E. Welborn St.
8166 Sept. 8, 1983	"			"	Ralph S. Galloway	1624	724	.04 31,012	Lot 2 Annissa Acres
8236 Sept. 9, 1983	"			"	Gordon E. Williams, Jr. et al	1624	814	.00 108,300	Meyers Park, Sec I Plots 16, & 17 Forest Lane
8342 Sept. 9, 1983	"			"	Charles W. Kearney, Jr.	1624	976	.00 6,560	2.87 Acres
8394 Sept. 12, 1983	"			"	Frank A. Landgroff	1625	55	.00 46,000	Lot 1 Augusta Court
8420 Sept. 12, 1983	"			"	Woodrow W. Long, Jr.	1625	67	.00 80,000	Wood Park Lot 9 Memorial Blvd. De. Memorial
8458 Sept. 12, 1983	"			"	Norace K. Hall et al	1625	116	.48 19,474	Lot 14 Cor. Taber Ave. & 2nd St. & S.C. Hwy. 14
8524 Sept. 13, 1983	"			"	C & R Enterprises, Inc.	1625	265	.00 200,000	26.584 Acres Cor Woodruff Rd.
8588 Sept. 13, 1983	"			"	Greenville County	1625	341		Indenture
8666 Sept. 13, 1983	"	formerly Peoples Nat'l Bank		"	Polly J. Tate	1625	448		Release lot 39 & 40 Cook St. Hill - for mtg. sub. Em. Bk. 117288. 284
8756 Sept. 14, 1983	"			"	Franklin P. Williams Jr.	1625	525	.00 20,000	Lots 2 & 3 Cor Augusta Rd. & 83-4063
8808 Sept. 15, 1983	"			"	W. W. Bridwell	✓	✓	✓	Indenture - I-85 @ Pelham Rd.
8876 Sept. 15, 1983	"			"	Curtron Manufacturing Co. Inc. Mtg. & financing agree.	1625	722	.00 500,000	Property 5.64 Acres also Personal
8872 Sept. 15, 1983	"			"	Greenville County	1625	807		Indenture

INDIRECT or MORTGAGEE Index to Real Estate Mortgages — Greenville County, S. C.

()
 Open at Proper Tab according to First Letter or Letters of Name and refer to Buff Sub-Index sheet for page reference.

FILE NUMBER DATE OF RECORD	MORTGAGEES FAMILY NAMES	GIVEN NAMES ABCDEFGHIJ	GIVEN NAMES JKLMNO	GIVEN NAMES PQRSTUVWXYZ	MORTGAGORS	BOOK	PAGE	Amount	BRIEF DESCRIPTION, LOCATION, ETC. (Not Warranted)
8883 Sept 15, 1983	Bankers			Trust of S.C.	College Properties, Inc.	1625	969		See mtg. see Rem. Bl. 1597 pg. 422 Release lot 132 Cliff Ridge Colony P.H.I.
8883 Sept 15, 1983	"			Trust of S.C.	College Properties, Inc.	1625	970		See mtg. see Rem. Bl. 1597 pg. 422 Release lot 138 Cliff Ridge Colony P.H.I.
8882 Sept 15, 1983	"			Trust of S.C.	Custom Manufacturing Co. Inc.	1625	753		Subordination Agreement for mtg. see Rem. Bl. 1619 pg. 958 & Bl. 1625 pg. 722
"	"			"	"	1625	753		
8996 Sept 16, 1983	"			Trust of S.C.	F. Gene Whitener et al	1626	28	96,038	.44 Brook Rd Sugar Creek map 1 sec I Lot 306 Sugar Creek Rd + 1/2 miles
9076 Sept 16, 1983	"			Trust of S.C.	Guido H. Capri et al	1626	98	75,158	16 (U.S. Hwy 25) + Lydie St. 6.28 River Augusta Rd.
9080 Sept 16, 1983	"			Trust of S.C.	James R. Jordan et al	1626	114	35,000	.00 Joint Mtg. Lot 32 Longwood Farms
9115 Sept 16, 1983	"			Trust of S.C.	Brian J. Lawrence	1626	130	38,000	.00 Sprydale Lot 6 Henderson Farm
9318 Sept 19, 1983	"			"	Greenville County	1626	537		Conditional assignment Security Agreement and
9322 Sept 19, 1983	"			Trust of S.C.	Don B. Nell et al	1626	498	34,020	.00 Belle Sun Ave. Lot 46 El-Je - Ma Farm Dr.
9480 Sept 21, 1983	"			"	Robert Raven	1626	685	4,500	.00 2 Acre Harrison Bridge Rd.
9659 Sept 22, 1983	"			Trust of S.C.	Richard M. Zoohy et al	1627	15	13,200	.00 P.H.I. Lot 136 Cliff Ridge Colony
9739 Sept 22, 1983	"			"	Richard A. Klukbert et al	1627	50	17,250	.00 Lot 15 Asheton Way "Asheton"
9736 Sept 22, 1983	"			"	Harold J. Hendrix	1627	73	12,000	.00 "University Park" Lot 74, Bradley Blvd.
9737 Sept 22, 1983	"			"	Village Associates, a Gen. Pts.	1627	82	900,000	3 Parcels, also Easement
9758 Sept 22, 1983	"			"	Bernard P. Wychules et al	1627	47	55,000	.00 Hwy. Proj. Reg. Cpt. Unit # B Greenland Dr.

INDIRECT or MORTGAGEE Index to Real Estate Mortgages — Greenville County, S. C.

Open at Proper Tab according to First Letter or Letters of Name and refer to Buff Sub-Index sheet for page reference.

(4-2)

FILE NUMBER DATE OF RECORD	MORTGAGEES FAMILY NAMES	GIVEN NAMES ABCDEFGH	GIVEN NAMES IJKLMNO	GIVEN NAMES PQRSTUVWXYZ	MORTGAGORS	BOOK	PAGE	Amount	BRIEF DESCRIPTION, LOCATION, ETC. (Not Warranted)
9823 Sept. 23, 1983	Bankers				Trust of S.C. Sophie J. Francis et al	1627	116	.00	"Crescent Terrace"
9827 Sept. 23, 1983	"				" " Douglas C. Grangers et al	1627	131	50,000	Lot 59 60 & 61 Augusta Rd. Jeep Trail Bateh Tp.
9821 Sept. 23, 1983	"				" " Patel, et al	1627	143	30,000	4.70 acs (Lot 7) Cr. Ridge Rd & Plantation Ph III, Sec I
10095 Sept. 26, 1983	"				" " Rameshchandra Bahupalrai	1627	485	30,000	Lot 13 Plantation Dr. Holly Tree Melrose Ave.
10153 Sept. 27, 1983	"				" " Rudolph V. Magee, Sr.	1627	607	11,615	Lot 23 Green ave. Estn. & Re-Record
"	"				" " Mark R. Holmes, et al	1627	607	10,000	Lot 10 Poole de Leon Dr. Re-Record
10179 Sept. 27, 1983	"				" " Theron J. Barton	1627	607		Lantern Dr. Highlands. To Reg. see REM Bk 1502 Pg 401 1627 715
"	"				" "	1627	715		Release of Lien from Judgment Roll # 83-4263. For mtg. see REM Bk 1515 Pg 562
10243 Sept. 27, 1983	"				Judic + Custodian, et al Theodore A. Maxios	1627	721		In mtg. see REM Bk 1534 Pg 744 Release. Tract 4 Fairview Tp.
10305 Sept. 28, 1983	"				" " David A. Bullen, et al	1627	754	.00	Good Hills Lot 26 Common Ave. Augusta
10362 Sept. 28, 1983	"				" " Inteq Products, Inc.	1627	790	12,500.00	Tract 1 & 2 = 5.13 acs Mt. King
10413 Sept. 28, 1983	"				" " Hattie Bohlen	1627	866	10,004	Tract 1 & 2 = 5.13 acs Mt. King Creek Sec 2
10423 Sept. 28, 1983	"				" " Pat. Bridgers Aughtin, Inc.	1627	891	155,000	Lot 9 Cleveland D. Collins
10508 Sept. 29, 1983	"				" " William L. Lasher, et al	1628	85	90,000	Lot 35 "Mejers Park" 83-4317 (SC Hwy. 291)
10724 Sept. 30, 1983	"				" " E. Dean Anderson, et al	✓	✓	✓	Fixtures - South Pleasant Burg Dr.
10669 Sept. 30, 1983	"				" " Apiria Contis et al	1628	333	130,000	.68 acs. Mount. (Hwy 14)

INDIRECT or MORTGAGEE Index to Real Estate Mortgages — Greenville County, S. C.

()
 Open at Proper Tab according to First Letter or Letters of Name and refer to Buff Sub-Index sheet for page reference.

FILE NUMBER DATE OF RECORD	MORTGAGEES FAMILY NAMES	GIVEN NAMES ABCDEFGHIJ	GIVEN NAMES JKLMNOPQ	GIVEN NAMES RSTUVWXYZ	MORTGAGORS	BOOK	PAGE	Amount	BRIEF DESCRIPTION, LOCATION, ETC. (Not Warranted)
10670 Sept. 30, 1983	Bankers			Trust of S.C.	Greenville Country Club	1628	337	1,150,000 ⁻⁰⁰	Riverside Dr. Lot. Ch. Byrd Blvd. +
10672 Sept. 30, 1983	"			"	Romayne Baines	1628	342	150,000 ⁻⁰⁰	1.898 Acres Crescent Dr.
10679 Sept. 30, 1983	"			"	Bernard P. Wychuck ^{et al}	1628	323	75,000 ⁻⁰⁰	Sugar Creek Map E Sec. 3 Lot 600 W. Shallowater Rd
10787 Sept. 30, 1983	"			"	William A. Leslie ^{et al}	1628	447	1,050,000 ⁻⁰⁰	Lot A. Peachtree Dr. Ph. I. for Mtg. see REM Bk 1597 Pg 422
10722 Sept. 30, 1983	"			"	College Properties, Inc.	1628	253		Release Lot 165 Cliff Ridge Colony
10836 Oct. 3, 1983	"			"	Davidson-Kaughn ^{a S.C. Pts.}	1628	698	70,000 ⁻⁰⁰	Pub D Ph. III Lot 22 Creekside Villa
10851 Oct. 3, 1983	"			"	Kelly Ann Kelly	1628	730	10,000 ⁻⁰⁰	Lot 134 Chestnut Hill
10901 Oct. 3, 1983	"			"	John A. Cooper ^{et al}	1628	786	50,000 ⁻⁰⁰	way. Carolina Spring Pt I 8.80 Acres also lot 166 Carolina
10906 Oct. 3, 1983	"			"	Ralph Martin Traynum ^{et al}	1628	808	25,000 ⁻⁰⁰	Augusta Circle Pt. lots 944-952 Tomascoe Dr.
10925 Oct. 3, 1983	"			"	Long Bayl Franklin	1628	979		REM Bk 1616 Pg 426 Supplement to Mtg. In Mtg. see
10918 Oct. 3, 1983	"			"	College Properties, Inc.	1628	981		for Mtg. see REM Bk 1597 Pg 422 Release Lot 105 Cliff Ridge Colony Ph. I
11090 Oct. 4, 1983	"			"	Boyer D. Burrell, ^{et al}	1629	34	12,912 ⁻³⁰	Colonial Hills "Sec 6" Lot 308 Brushy Creek Rd.
11368 Oct. 5, 1983	"			"	Alan M. Smith, ^{et al}	1629	318	12,000 ⁻⁰⁰	Sec. 5 Deveney Place Lot 127 Rosebud Lane
11429 Oct. 6, 1983	"			"	atk J.P. Napp. Thomas P. Napp	1629	498	7,000 ⁻⁰⁰	Lot 39
11436 Oct. 6, 1983	"			"	First Carolina Dev. Corp.	1629	490		In Mtg. see REM Bk 1573 Pg 249 Release Lot 2 Crescent Place
11638 Oct. 7, 1983	"			"	Robert M. Moon, ^{et al}	1629	743	35,000 ⁻⁰⁰	Meadow Farms Lot 41 Pine Ridge Dr. "Fresh"

DIRECT or MORTGAGOR Index to Real Estate Mortgages — Greenville County, S. C.

Open at Proper Tab according to First Letter or Letters of Name and refer to Buff Sub-Index sheet for page reference.

(5A)


FILE NUMBER DATE OF RECORD	MORTGAGORS FAMILY NAMES	GIVEN NAMES ABCDEFGHIJ	GIVEN NAMES JKLMNOPQ	GIVEN NAMES RSTUVWXYZ	MORTGAGEES	BOOK	PAGE	Amount	BRIEF DESCRIPTION, LOCATION, ETC. (Not Warranted)
11642 Oct 7, 1983	Bankers			Trust of S.C.	George Summit	1629	775	.00 125,000	Lot 7 "Club Forest"
11735 Oct 10, 1983	"			" "	Long Bay Investments	1630	133	.00 60,000	Lot 3 East Princeton Ave.
11808 Oct 10, 1983	"			" "	Larry M. Davis et al	1630	178	.12 13,867	Eastdale Lot 68 Fork Shoals Rd. 171
11741 Oct 10, 1983	"			" "	Allen H. Briggs	1629	831		Mtg. see REM BK 1548 Pg Modification Agreement for 83-4431
11888 Oct 11, 1983	"			" "	D-Cube, Corp.	✓	✓	✓	Fixtures - 0.844 acres Haywood Rd.
11864 Oct 11, 1983	"			" "	Richard E. Graham	1630	235	.00 13,200	Sec. I Lot 163 Chesterfield Estates
11904 Oct 11, 1983	"			" "	D-Cube Corp.	1630	264	.92 287,324	0.884 Acres Haywood Rd.
11936 Oct 11, 1983	"			" "	College Properties Inc.	1630	255		In mtg. see REM BK 1597 Pg. 422 Release lot 117 Cliff Ridge along Rt. 7
12090 Oct 12, 1983	"			" "	L. S. Spinks	1630	497	.00 450,000	Lot 4 Brand Blvd. 45. Pleasantburg Dr. Tracts A & B Pelham Rd. also see REM BK 1356 Pg 318
12066 Oct 12, 1983	"			" "	Guido H. Capri et al	1630	431		Agreement - In mtg. see
12247 Oct 13, 1983	"			" "	Floyd W. Howard et al	Re-Record 1630	780	.58 14,659	In mtg. see REM BK 1621 Pg. 518 Lot 45 Bn Dr. Power into sec. A
12261 Oct 13, 1983	"			" "	College Properties, Inc.	1630	627		In mtg. see REM BK 1597 Pg. 422 Release lot 107 Cliff Ridge along Rt. 7
12554 Oct 17, 1983	"			" "	Elizabeth Piedmont et al	1631	103	.00 25,500	Eastdale Lot 89 N. Golden Strip Dr.
12575 Oct 17, 1983	"			" "	Ella Mae Green	1631	117	.00 20,000	Lot E Butler Ave. Auster Dr.
12657 Oct 18, 1983	"			" "	Steven J. Dauber et al	1631	188	.00 70,000	Plantation, PH I Auster Dr. Lot 58 Moway Ct. Hollytree
12772 Oct 18, 1983	"			" "	Ronald Greenberg	1631	366	.00 25,000	Property Reserve Unit 25 - Sugar Creek Dring

DIRECT or MORTGAGOR Index to Real Estate Mortgages — Greenville County, S. C.

Open at Proper Tab according to First Letter or Letters of Name and refer to Buff Sub-Index sheet for page reference.

FILE NUMBER DATE OF RECORD	MORTGAGORS FAMILY NAMES	GIVEN NAMES ABCDEFGHIJ	GIVEN NAMES JKLMNO	GIVEN NAMES PQRSTUVWXYZ	MORTGAGEES	BOOK	PAGE	Amount	BRIEF DESCRIPTION, LOCATION, ETC. (Not Warranted)
12814 Oct. 19, 1983	Bankers			Trust of S.C.	a bu. Pt. Merline, Thomas & Stuart	1631	390	175,000	Acres. Lots 14 & pt. lot 15 Lavinia
13205 Oct. 21, 1983	"			"	et al Charles W. Whittenberg	1631	917	25,010	Carrollton Mtg. Hghts. Maudlin (Bl. 1617 pg. 642) Lot 47 Evening Way Summit
13203 Oct. 21, 1983	"			"	Rubar Corp., a bu. corp.	1631	930	2,300,000	Grant Congaree R.R. 83-4726
13308 Oct. 24, 1983	"			"	Rubar Corp.	✓	✓	✓	Fixtures - Congaree Rd. "Blended Hghts. Add."
13289 Oct. 24, 1983	"			"	et al Willie J. Spurgeon	1632	50	8,500	Lot 5 Freestone St. 4 Bayard St. - Traylor Pt.
13424 Oct. 25, 1983	"			"	et al Jacoba E. DeJong	1632	188	50,000	Pt. lot 227 Cor. Wood Valley Ln. Pecan Terrace in 2 Bents 2g.
13464 Oct. 25, 1983	"			"	et al Billy R. Dacus	1632	194	13,000	Lot 57 N. Wingate Rd. In mtg. su REm Bl. 1597 pg. 422
14028 Oct. 28, 1983	"			"	College Properties Inc.	1632	621		Release lot 179 Cliff Ridge Colony Pt In mtg. su REm Bl. 1597 pg. 422
14028 Oct. 28, 1983	"			"	College Properties Inc.	1632	620		Release lot 167 Cliff Ridge Colony Pt
14063 Oct. 31, 1983	"			"	Anthony L. Bennett, et al	1633	212	3,749	0.34 Acs. Poplar Dr. Imperial Drive
14153 Oct. 31, 1983	"			"	Wm. H. Stoner	1633	272	85,000	Lot 272 Cor. Rollinggreen Rd. su REm Bl. 1567 pg. 535
14188 Oct. 31, 1983	"			"	Orid - Valley Products Corp.	1633	430		Release 4 parcels & strips - In mtg.
14413 Nov. 1, 1983	"			"	Bert R. Jones	1633	652	20,000	Lot 14 Sitka Lane Parkview
14454 Nov. 1, 1983	"			"	Lawrence W. O'Sullivan	1633	733	8,811	Lot 5 Edgewood Dr.
14533 Nov. 2, 1983	"			"	Norman E. Sherbert	1633	830	1,316	Lot 40 Phillips Ave. Rockview Hghts.
14614 Nov. 2, 1983	"			"	(Kia Wanda) Grant Wanda Ralphy	Re. Record 1633	932	75,030	In Mtg. su REm Bl. 1598 pg. 621 Lot 2 Terra Park

INDIRECT or MORTGAGEE Index to Real Estate Mortgages — Greenville County, S. C.


 Open at Proper Tab according to First Letter or Letters of Name and refer to Buff Sub-Index sheet for page reference.

(5-B)

FILE NUMBER DATE OF RECORD	MORTGAGEES FAMILY NAMES	GIVEN NAMES ABCDEFGHIJ	GIVEN NAMES JKLMNO	GIVEN NAMES PQRSTUVWXYZ	MORTGAGORS	BOOK	PAGE	Amount	BRIEF DESCRIPTION, LOCATION, ETC. (Not Warranted)
14647 Nov. 3, 1983	Bankers			Trust of S.C. Trustee, et al	Johnny E. Simkins et al Main Street Assoc. Ltd.	1633	973	30,000	Mt. Jo. Parcel S.C. Hwy. 250 Paris
14714 Nov 3, 1983	"			"	One Thirty Five South	1634	441	74,250	2 Lat Court Street
15073 Nov. 8, 1983	"			"	Rendall W. Johnson et al	1634	430	13,500	Spivey, Austin Sp Lot 425 Agewood Dr. Westwood,
15076 Nov. 8, 1983	"			"	Thomas E. Willard, et al	1634	434	4,500	Lot Willard Rd.
15078 Nov. 8, 1983	"			"	Romaine Barnes	1634	442	30,000	0.62 ac. Chick Spgs. Sp. also
15109 Nov. 8, 1983	"			"	Judson J. Mingard, Sr.	1634	464	900,000	1.898 ac. Crescent ave.
15109 Nov. 8, 1983	"			"	Judson J. Mingard, Jr.	1634	468	150,000	6.412 ac. Laurens Rd.
15139 Nov. 8, 1983	"			"	3/4 James Walter Brown	1634	498	25,000	Tract Laurens Rd. Lass Pt. Forest
15194 Nov 8, 1983	"			"	James W. Brown, et al	1634	498	25,000	Lots 66, 67 & 68 "Cleveland"
15238 Nov. 9, 1983	"			"	Linton B. Puckett	1634	571	400,000	Lot Pelham Rd.
15272 Nov. 9, 1983	"			"	Eva W. Whitmore	1634	626	6,500	Lot 33 Pecan Dr. Pecan Summit
15296 Nov 9, 1983	"			"	Dwendolyn P. Mullinax	1634	667	49,500	Lot, Smith Hill Rd.
15296 Nov. 9, 1983	"			"	Judson J. Mingard, Sr.	1634	675	1,050,000	Tract - Laurens Rd. Lass Pt.
15385 Nov. 10, 1983	"			"	Judson J. Mingard, Sr. et al	1634	680	1,050,000	6.412 ac. Laurens Rd.
15404 Nov. 10, 1983	"			"	Zoung E. Mansell	1634	780	5,002	Belle Meady Lot 114 Dorchester Blvd.
15421 Nov. 10, 1983	"			"	Charles Donald Steeles et al	1634	795	12,000	Rd. Bates Sp.
15421 Nov. 10, 1983	"			"	William B. Pruitt, et al	1634	816	40,000	Tract 3 = 13.2 ac. Belvue Park Lot 25 Merrifield Dr. Merrifield

INDIRECT or MORTGAGEE Index to Real Estate Mortgages — Greenville County, S. C.

()
 Open at Proper Tab according to First Letter or Letters of Name and refer to Buff Sub-Index sheet for page reference.

FILE NUMBER DATE OF RECORD	MORTGAGEES FAMILY NAMES	GIVEN NAMES ABCDEFGHIJ	GIVEN NAMES JKLMNO	GIVEN NAMES PQRSTUVWXYZ	MORTGAGORS	BOOK	PAGE	Amount	BRIEF DESCRIPTION, LOCATION, ETC. (Not Warranted)
15395 Nov. 10, 1983	Bankers			Trust of S.C.	College Properties, Inc.	1634	868		Ph I In Mtg. cu REM Bk 1597 Pg 422 Release Lot 111 Cliff Ridge Colony Ph
15396 Nov. 10, 1983	"			" "	College Properties, Inc.	1634	869		In Mtg. cu REM Bk 1597 Pg 422 Release Lot 136 Cliff Ridge Colony Ph I
15585 Nov. 11, 1983	"			" "	Major James F. Lawrence	1635	72	49,000	Lot 4 Cleveland St.
15658 Nov. 14, 1983	"			" "	Maynard R. Emery	1635	136	10,000	Highland Sp. 6.93 Acres Highland Ws
15658 Nov. 14, 1983	"			" "	Randy J. Emery	1635	140	10,000	Highland Sp. 8.07 Acres Highland Ws
15867 Nov. 15, 1983	"			" "	N. E. Freeman Construction Co. Inc.	1635	468	25,000	1.85 Acres S-L Hwy. 417
15917 Nov. 15, 1983	"			" "	Charles W. West, et al	1635	497	35,000	Epts. Sec. 2 Lot 488 Jimmie Rd Grove
15866 Nov. 15, 1983	"			" "	Charles V. Faulkenberry et al Greenville	1635	561	50,000	Joint Sec 1 Lot 7 Pine Oaks Dr. Petasilla
16287 Nov. 18, 1983	"			" "	The Beattie Co. Inc	1636	79	115,000	James Ave "Crescent Place" Lots 1, 4 & 5 Cor. Crescent Ave +
16326 Nov. 18, 1983	"			" "	Luiz V. Navarro et al	1636	109	33,717	Lot 6 Pine Oaks Dr. Cochran St
16474 Nov. 21, 1983	"			as Trustee	J. Howard Daniel, et al	1636	345	136,500	Lot 13 & Pt. Lot 14 Ph I In Mtg. cu REM Bk 1597 Pg 422
16467 Nov. 21, 1983	"			" "	College Properties, Inc.	1636	390		Release Lot 126 Cliff Ridge Colony
16467 Nov. 21, 1983	"			" "	College Properties, Inc.	1636	391		Ph I In Mtg. cu REM Bk 1597 Pg 422 Release Lot 125 Cliff Ridge Colony
16599 Nov. 22, 1983	"			" "	Edge a S.C. Ins. Co.	1636	458	15,000	Lot 125 Cliff Ridge Colony Ph I
16642 Nov. 22, 1983	"			" "	Paul L. Moore	1636	610	17,900	1/2 Valley St. West View Pt. Lot 95 & 86 Cor. Creston Dr.
16659 Nov. 22, 1983	"			" "	College Properties, Inc.	1636	631		Ph I In Mtg. cu REM Bk 1597 Pg 422 Release Lot 130 Cliff Ridge Colony

INDIRECT or MORTGAGEE Index to Real Estate Mortgages — Greenville County, S. C.

Open at Proper Tab according to First Letter or Letters of Name and refer to Buff Sub-Index sheet for page reference.

(5-C)

FILE NUMBER DATE OF RECORD	MORTGAGEES FAMILY NAMES	GIVEN NAMES ABCDEFGHIJ	GIVEN NAMES JKLMNO	GIVEN NAMES PQRSTUVWXYZ	MORTGAGORS	BOOK	PAGE	Amount	BRIEF DESCRIPTION, LOCATION, ETC. (Not Warranted)
16659 Nov. 22, 1983	Bankers				Trust of S.C. College Properties, Inc.	1636	632		Ph. I In mty. see REM Bd 1597 Pg 422 Release Lot 164 Cliff Ridge Colony
16723 Nov. 23, 1983	"				Robert E. Murphy, Jr.	1636	719	22,000	"Augusta Circle" Lot 51 + pt. lot 50
16833 Nov. 23, 1983	"				Steve A. Parent	1636	826	15,000	Hwy. at Burn Station Child. Assn. P. Lots 19, 20 + 21, also Strip Nat'l
16875 Nov. 23, 1983	"				Robert H. Faust, et al	1636	845	31,000	Ph I Lot 109 Cliff Ridge Colony
16726 Nov. 23, 1983	"				Frank A. Landgraff	1636	921	87,000	office Park Hair, Prop. Reg. Units B-1 + B-II Ph II Riverside
16847 Nov. 23, 1983	"				College Properties, Inc.	1636	787		In mty. see REM Bd. 1597 Pg. 422 Release lot 116 Cliff Ridge Colony Ph I
17226 Nov. 29, 1983	"				College Properties, Inc.	1637	424		In mty. see REM Bd 1597 Pg 422 Release Lot 131 Cliff Ridge Colony Ph I
17226 Nov. 29, 1983	"				College Properties, Inc.	1637	425		In mty. see REM Bd 1597 Pg 422 Release Lot 129 Cliff Ridge Colony Ph I
17226 Nov. 29, 1983	"				College Properties, Inc.	1637	524		In mty. see REM Bd. 1597 Pg 422 Release Lot 109 Cliff Ridge Colony Ph I
17226 Nov. 29, 1983	"				College Properties, Inc.	1637	525		In mty. see REM Bd 1597, Pg. 422 Release Lot 170 Cliff Ridge Colony Ph I
17246 Nov. 29, 1983	"				Olivia J. Alexander	1637	453	24,000	S. 13 ac.
17252 Nov. 29, 1983	"				M. G. M. Inc.	1637	459	18,390	2.028 ac State Hwy. 14
17347 Nov. 30, 1983	"				Union Amel Rice	1637	609	100,000	Not warranted see sheet Lot 95 Hampshire, Di.
17399 Nov. 30, 1983	"				College Properties, Inc.	1637	787		Ph I In mty. see REM Bd 1597 Pg. 422 Release Lot 140 Cliff Ridge Colony
17399 Nov. 30, 1983	"				College Properties, Inc.	1637	765		Ph I, In mty. see REM Bd 1597 Pg 422 Release Lot 152 Cliff Ridge Colony
17587 Dec 1, 1983	"				William A. Budge	1637	977	50,000	Lot 43-A Longview Towne Square

INDIRECT or MORTGAGEE Index to Real Estate Mortgages — Greenville County, S. C.

()
 Open at Proper Tab according to First Letter or Letters of Name and refer to Buff Sub-Index sheet for page reference.

FILE NUMBER DATE OF RECORD	MORTGAGEES FAMILY NAMES	GIVEN NAMES ABCDEFGHIJ	GIVEN NAMES JKLMNO	GIVEN NAMES PQRSTUVWXYZ	MORTGAGORS	BOOK	PAGE	Amount	BRIEF DESCRIPTION, LOCATION, ETC. (Not Warranted)
17887 Dec. 5, 1983	Bankers			Trust of S.C.	Luther C. Balick	1638	415	26,550.00	Colony Ph. I. Lot 151 Cliff Ridge
17887 Dec. 5, 1983	"			" "	James W. Martin, Jr.	1638	419	28,125.00	Colony Ph. I. Lot 154 Cliff Ridge
17914 Dec. 5, 1983	"			" "	Edgar J. Kay, Sr., et al	1638	455	135,054.04	Indian Trail "Deer Oaks" Lot 60 Cor. Edwards Mill Rd
18260 Dec. 9, 1983	"			" "	E. Erwin Maddox et al	1638	897	150,000.00	Crescent Ave. Lots 20, 21+22 & pt. lots 24, 25+26
18259 Dec. 7, 1983	"			" "	Ben D. Leaphant, Ind. & atty - part for Admin Telephone et al	1638	908	14,000.00	Rd. T Lot 127 Cliff Ridge Colony
18233 Dec. 7, 1983	"			" "	Greenville County	1638	834		For Mtg. see Rem Bd. 1625 pp. 341 Trust Amendatory indenture
18330 Dec. 8, 1983	"			" "	R & S Properties	1638	981	23,800.00	Rd. 3.71 Acre Blind Tiger Bridge
18331 Dec. 8, 1983	"			" "	Charles W. Whittenberg et al	Re - Amend 1639	1	25,010.04	Mt. Manekin (see 1617 pp. 642) Lot 47 Evening Way Sunset
18451 Dec. 9, 1983	"			" "	Richard B. Sleath, et al	1639	161	26,869.13	Prop. Reg Unit 191 Inglewood Horiz.
18554 Dec. 9, 1983	"			" "	Pauline L. Gay	1639	224	15,000.00	Lot Laurens Rd. St. Ann
18692 Dec. 12, 1983	"			" "	Alan N. Davies, et al	1639	470	55,000.00	Sugar Creek Map 6 Lot 374 Cliffwood Ln.
18814 Dec. 13, 1983	"			" "	Bruce R. Hampton, et al	1639	594	30,000.00	Lot 3 Lot 604 Sugar Creek Map 6
18908 Dec. 14, 1983	"			" "	Fred L. Sweeney, et al	1639	724	15,000.00	Point 29 "Fairfield Place" Lot 3 Fairfield Rd. & Maggie St.
18932 Dec. 14, 1983	"			" "	Fiber Industries, Inc. et al	1639	805		For Mtg. see Rem Bd. 152 pp. 204 Eight Supplemental indentures
19015 Dec. 14, 1983	"			" "	W. W. Hollis, Jr. et al	1639	889	69,825.00	Lot 17 Maple Ave. "Northgate"
19053 Dec. 15, 1983	"			" "	Dorrey Chambers, et al	1640	48	11,000.00	Prop. Reg Lot 13 Forest Hills Chick

INDIRECT or MORTGAGEE Index to Real Estate Mortgages — Greenville County, S. C.

Open at Proper Tab according to First Letter or Letters of Name and refer to Buff Sub-Index sheet for page reference.

(5-D)

FILE NUMBER	DATE OF RECORD	MORTGAGEES FAMILY NAMES	GIVEN NAMES ABCDEFGHIJ	GIVEN NAMES JKLMNO	GIVEN NAMES PQRSTUVWXYZ	MORTGAGORS	BOOK	PAGE	Amount	BRIEF DESCRIPTION, LOCATION, ETC. (Not Warranted)
	19095 Dec. 15, 1983	Bankers				Trust of S.C. Maude M. Jenkins	1640	100	.00 25,000	"Woodmont Ests." Lot 4 Georgia Rd.
	19108 Dec. 15, 1983	"				et al Welton A. Sanders,	1640	263		Release of Lien from Judgment Roll # 83-6371. For mtg. see Rem Ch 1537 Pg 408
	"	"				" " "	1640	263		For mtg. see REM Ch 1597 Pg 422 Release Lot 27 Cliff Ridge Colony Ph. I
	19115 Dec. 15, 1983	"				College Properties, Inc.	1640	272		Ph. I. For mtg. see REM Ch 1597 Pg 422 Release Lots 156 + 157 Cliff Ridge Colony
	19115 Dec. 15, 1983	"				College Properties, Inc.	1640	273		
	19215 Dec. 16, 1983	"				et al Delma Marie Marie White Delma Marie Green	1640	280	.40 36,926	Lot 9 James Dr. "Orchard Park"
	19255 Dec. 16, 1983	"				apt. North Main Properties Inc. & Exec.	1640	319	.00 85,000	Lot, north main st. - Len Pt
	19214 Dec. 16, 1983	"				Christina Anne Maloula	1640	412	.00 27,000	Acres 1 + II for Org. on Ch. 1622 pg. 916 Lot 15 Terrain Dr. Fairway
	19323 Dec. 16, 1983	"				et al Harold D. Rainier,	1640	426		Rem Ch. 1624 pg. 637 Supplement to mtg. - for mtg. see For mtg. see REM Ch. 1597 pg. 422
	19436 Dec. 19, 1983	"				College Properties, Inc.	1640	560		Release lot 151 Cliff Ridge Colony Ph. I For mtg. see REM Ch. 1597 pg. 422
	19435 Dec. 19, 1983	"				College Properties, Inc.	1640	561		Release lot 154 Cliff Ridge Colony Ph. I
	19593 Dec. 20, 1983	"				et al Rud Jackson Jr.	1640	671	.00 7,000	Lot 113 Baling Rd. Oakview Mt.
	19786 Dec. 21, 1983	"				" " " Thomas J. Brown	1640	961	.00 26,000	Terrace Acres Len Pt. 13.53 Acres Snuffleton Rd.
	19848 Dec. 22, 1983	"				" " " City of Greenville	1641	87		Indenture (Measuremen. Conf.) Sec. II "Berea Forest"
	19878 Dec. 22, 1983	"				et al Henry W. Sharpe, Jr.	1641	59	.00 8,500	Lot 38 Berea Forest Ar.
	19876 Dec. 22, 1983	"				" " " Messer Products, Inc.	1641	63	.00 650,000	Hampton Blvd 4th marks Rd. Childs Ferry Lots 1-3 & Lots 23-30 Cor Wade

INDIRECT or MORTGAGEE Index to Real Estate Mortgages — Greenville County, S. C.

()
 Open at Proper Tab according to First Letter or Letters of Name and refer to Buff Sub-Index sheet for page reference.

FILE NUMBER DATE OF RECORD	MORTGAGEES FAMILY NAMES	GIVEN NAMES ABCDEFGHIJ	GIVEN NAMES KLMNOP	GIVEN NAMES QRSTUVWXYZ	MORTGAGORS	BOOK	PAGE	Amount	BRIEF DESCRIPTION, LOCATION, ETC. (Not Warranted)
19911 Dec. 22, 1983	Bankers			Trust of S.C.	Sarah B. Morris	1641	308	10,000 ^{.00}	Lot 5 E. North St.
19992 Dec. 23, 1983	"			"	Bayce F. Gregory, Jr.	1641	478	28,000 ^{.00}	Dellwood Dr. Lot 120 Holman Dr. &
20090 Dec. 27, 1983	"			"	Church Bethsemane Baptist	1641	548	10,000 ^{.00}	1/4 Acre Piney mt.
20125 Dec. 27, 1983	"			"	College Properties, Inc.	1641	626		In mtg. see Rem. Bl. 1597 Pg. 422 Release Lot 171 Cliff Ridge Colony Pt. I
20349 Dec. 29, 1983	"			"	Agumery Systems Inc.	1641	898	709,000 ^{.00}	Piedmont P. 549 Acre, Ridge Row
20396 Dec. 29, 1983	"			"	a.s.c. Rem. Pto. Carabo Capital	1641	935	200,000 ^{.00}	Lot, White Horse Rd. & Bramlett
20426 Dec. 29, 1983	"			"	David M. Prentwood et al	1641	956	140,000 ^{.00}	Mill Ave. Lot, Sherrysdale Dr. &
20564 Dec. 30, 1983	"			"	Leroy Herring, et al	1642	143	17,500 ^{.00}	Peachtree Terrace, Sec. 2 Lot 76 Linschmeit Dr.
20796 Jan 3, 1984	"			"	Lloyd L. Hansen, et al	1642	580	25,027 ^{.60}	Hampton Gardens" Sec. 3 Lot 77 Wagon Lane Dr. "Woods
20929 Jan 4, 1984	"			"	College Properties, Inc.	1642	733		In mtg. see Rem Bl. 1597 Pg. 422 Release Lot 143 Cliff Ridge Colony Pt. I
20929 Jan 4, 1984	"			"	College Properties, Inc.	1642	734		In mtg. see Rem Bl. 1597 Pg. 422 Release Lot 175 Cliff Ridge Colony Pt. I
21042 Jan 5, 1984	"			"	Ledger D. Welber	1642	786	25,000 ^{.00}	View Alta. Lot 6 Mae Dr. Grand
21043 Jan 5, 1984	"			"	William H. Fowler et al	1642	790	27,564 ^{.48}	Lot 1 Brushy Creek Rd.
21088 Jan 5, 1984	"			"	Georgia M. Bailey	1642	928	15,000 ^{.00}	Court Lot 39, Block C, Augusta
21060 Jan 5, 1984	"			"	College Properties Inc.	1642	952		In mtg. see Rem Bl. 1597 Pg. 422 Release Lot 172 Cliff Ridge Colony Pt. I
21180 Jan 6, 1984	"			"	Kathy Diane Quinn	1642	982	5,690 ^{.75}	Lot 59 Chestnut Est. Sec. IV

INDIRECT or MORTGAGEE Index to Real Estate Mortgages — Greenville County, S. C.

☞ Open at Proper Tab according to First Letter or Letters of Name and refer to Buff Sub-Index sheet for page reference.

(5-E)

FILE NUMBER DATE OF RECORD	MORTGAGEES FAMILY NAMES	GIVEN NAMES ABCDEFGH	GIVEN NAMES IJKLMNO	GIVEN NAMES PQRSTUVWXYZ	MORTGAGORS	BOOK	PAGE	Amount	BRIEF DESCRIPTION, LOCATION, ETC. (Not Warranted)
21229 Jan 6, 1984	Bankers				Trust of S.C. Ronald C. Ayers, Jr. <i>et al</i>	1643	10	30,000 ^{.00}	2.59 Acre Hwy 14
21253 Jan 6, 1984	"			" "	Gary W. Newell <i>et al</i>	1643	60	150,000 ^{.00}	2.91 Acre W. Butler Ave.
21335 Jan 9, 1984	"			" "	Chief Rd. Green Church of God at Bushy <i>et al</i>	1643	128	40,000 ^{.00}	Rd. Chief Rte. 70 - Pt. Locust 2 Bushy Creek
21389 Jan 9, 1984	"			" "	James L. Barrett <i>et al</i>	1643	213	16,000 ^{.00}	Spur 2 - Lot Sandy Flat Rd. Chick
21448 Jan 9, 1984	"			" "	Richard Izumi, <i>et al</i>	1643	260	30,000 ^{.00}	Weyel Ave. - Lot R/W ME Carter Ave. &
21434 Jan 9, 1984	"			" "	College Properties, Inc.	1643	269		Ph. 1 20 mtg au REm Bk 1599 Pg 422 Release Lot 159 Cliff Ridge Colony
21716 Jan 11, 1984	"			" "	Wanda Roddy	1643	543		Release of Lien from Judgment Roll #093-6958. For mtg au REm Bk 1598 Pg 621
21903 Jan 13, 1984	"			" "	Alliance Hazard Area.	1643	789		au REm Bk. 1592 pg. 222 Release 1.178 Acre - for mtg
22214 Jan 17, 1984	"			" "	Robert M. Takemal	1644	119	18,000 ^{.00}	Lot 87 Mustang Village
22093 Jan 17, 1984	"			" "	Carl D. Blyth, Sr.	1644	30	21,000 ^{.00}	Spur Rd. Stratford Forest - Lot 47, 59, 58 + pt lot 57 has
22096 Jan 17, 1984	"			" "	William A. Bridger	Re-Record 1644	34	50,000 ^{.00}	Spur 210 - for mtg au REm Bk. 1637 Pg. 977 Lot 43-7 Longview Terrace
22150 Jan 17, 1984	"			" "	Mervin L. Laddell <i>et al</i>	1644	43	30,000 ^{.00}	Lot on James Rd. & Winton Rd. Ph. 1. For mtg au REm Bk 1597 Pg 422
22164 Jan 17, 1984	"			" "	College Properties Inc.	1644	42		Release Lot 137 Cliff Ridge Colony
22320 Jan 18, 1984	"			" "	Peace-Hazard Area <i>et al</i>	1644	322	38,000 ^{.00}	Lot on Augusta & Mtg Sts.

INDIRECT or MORTGAGEE Index to Real Estate Mortgages — Greenville County, S. C.

Open at Proper Tab according to First Letter or Letters of Name and refer to Buff Sub-Index sheet for page reference.

FILE NUMBER DATE OF RECORD	MORTGAGEES FAMILY NAMES	GIVEN NAMES ABCDEFGHIJ	GIVEN NAMES JKLMNOPQ	GIVEN NAMES RSTUVWXYZ	MORTGAGORS	BOOK	PAGE	Amount	BRIEF DESCRIPTION, LOCATION, ETC. (Not Warranted)
22327 Jan. 18, 1984	Bankers				Trust of S.C. Gary W. Russell	Re-Record Sub. Agree. 1644	350	150,000	For Orig. see Rem Bk 1643 p. 60 2.91 Acre West Butler Rd. 84-358 Park Sp.
22491 Jan. 19, 1984	"			" " "	Village Associates	✓	✓	✓	Fixtures: Haywood Rd. + Orchard
22445 Jan. 19, 1984	"			" "	Edgar J. Neary, Jr. et al	Re-Record 1644	465	135,054	Lot 60 Cr. Edwards Mill Rd & East Indian Trail, Newn. Oaks For Orig. see Rem Bk 1638 p. 455
" "	"			" "	" " " "	Re-Record 1644	465		Haywood Rd. Lot 1/4 Orchard Rd. + R/W
22506 Jan. 19, 1984	"			" "	a.i.c. Inc. Village Associates	mtg & security agree. 1644	525	2,300,000	Ph. for mtg, see Rem Bk 1597 p. 422 Release Lot 160 Cliff Ridge Colony
22490 Jan. 19, 1984	"			" "	College Properties, Inc.	1644	518		Ph. for mtg, see Rem Bk 1597 p. 422 Release Lot 108 Cliff Ridge Colony
22490 Jan. 19, 1984	"			" "	College Properties, Inc.	1644	519		& Attornment Agreement Subordination, non-disturbance
22508 Jan. 19, 1984	"			" "	Ashby, Ltd.	1644	551		Ph. for
22673 Jan. 20, 1984	"			" "	Jack A. Spangue, et al	1644	779	35,000	Lot 8 Chanticleer Downhome
22768 Jan. 23, 1984	"			" "	Phillip M. Fowler	1644	931	7,331	Lot 77 Seventh St. Center 84-415 facilities
22827 Jan. 24, 1984	"			" "	Aquenergy Systems, Inc. et al	✓	✓	✓	Fixtures: Piedmont + Woodside II
22946 Jan. 24, 1984	"			" "	Charles J. Strzanski	1645	148	5,006	4.02 Acre "Northside Gardens"
23068 Jan. 25, 1984	"			" "	Charles L. Simon, et al	1645	339	30,000	Lot 43 Bullwater Rd.
23068 Jan. 25, 1984	"			" "	Thomas G. Fuller, Jr. et al	1645	343	30,000	Lot 10 Perrin St. "Pleasantburg Forest"
23068 Jan. 25, 1984	"			" "	Eugene L. Edwards, et al	1645	347	30,000	Lot 16 Conway Dr.
23143 Jan. 26, 1984	"			" "	Robbins Brothers Inc.	1645	471	19,000	Austin Sp. 11.66 Acre Jonesville Rd.

INDIRECT or MORTGAGEE Index to Real Estate Mortgages — Greenville County, S. C.

Open at Proper Tab according to First Letter or Letters of Name and refer to Buff Sub-Index sheet for page reference.

1
 (5F)

FILE NUMBER DATE OF RECORD	MORTGAGEES FAMILY NAMES	GIVEN NAMES ABCDEFGHIJ	GIVEN NAMES JKLMNO	GIVEN NAMES PQRSTUVWXYZ	MORTGAGORS	BOOK	PAGE	Amount	BRIEF DESCRIPTION, LOCATION, ETC. (Not Warranted)
23293 Jan 27 1984	Bankers			Trust of S.C.	^{a.s.c. Men. Pts.} Anna-Squire Partnership	1645	656	100,100	Lea Pt. 184.55 Acre Standing Springs Rd
23413 Jan 30 1984	"			"	Barbara W. Adams	1645	877	12,000	"Barwood" Lot 1 Mountain Bldg. Rd.
23475 Jan 30 1984	"			"	Marcus Eugene Smith ^{et al}	1645	925	30,014	Mauldin Lot 79 Holly Springs Sec. 2
23856 Feb 2 1984	"			"	Ruby M. Rosamond	1646	453	80,000	Lea Pt. 84.7 Acre Suffletton Rd.
23956 Feb 2 1984	"			"	Melvin Hutson	1646	556	192,000	Mt. Rd 40.77 acre Old Glassy
24135 Feb 6 1984	"			"	Michael G. Halenbach	1646	810	49,950	Lots 15 & 16 Anderson Rd.
24224 Feb 6 1984	"			"	Steven J. Dasher ^{et al}	1646	876	65,000	The Plantation Pl I Lot 88 Meaway Ct. Holly
24288 Feb 7 1984	"			"	John Carroll Vaughn ^{et al}	1646	959	12,000	Mt. Light Lot 236 Sinter Am. F.W. Pae
24282 Feb 7 1984	"			"	George Eastwood ^{et al}	1646	963	10,000	1/4 Acre Lot 71 Swinbrook Dr. Ministry
24333 Feb 7 1984	"			"	College Properties, Inc.	1646	944		For mtg. see Rem. Pl. 1597 Pg 422 Release Lot 155 Cliff Ridge Colony, Pl I
24498 Feb 8 1984	"			"	Warren D. B. Carr	1647	206	6,000	Hughland Tr. 6.2 Acre S.C. Hwy 414
24492 Feb 8 1984	"			"	College Properties, Inc.	1647	131		For mtg. see Rem. Pl. 1597 Pg 422 Release Lot 146 Cliff Ridge Colony Pl I
24488 Feb 8 1984	"			"	College Properties, Inc.	1647	132		For mtg. see Rem. Pl. 1597 Pg 422 Release Lot 158 Cliff Ridge Colony Pl I
24605 Feb 9 1984	"			"	C. E. Lumion	1647	414	2,000,000	10.17 Acre Miller Road tract
24781 Feb 10 1984	"			"	James C. Leary ^{et al}	1647	655	110,000	5 Pines Lot 331 Hillpine Dr. Sw.

INDIRECT or MORTGAGEE Index to Real Estate Mortgages — Greenville County, S. C.

Open at Proper Tab according to First Letter or Letters of Name and refer to Buff Sub-Index sheet for page reference.

FILE NUMBER DATE OF RECORD	MORTGAGEES FAMILY NAMES	GIVEN NAMES ABCDEFGHIJ	GIVEN NAMES KLMNNO	GIVEN NAMES PQRSTUWXYZ	MORTGAGORS	BOOK	PAGE	Amount	BRIEF DESCRIPTION, LOCATION, ETC. (Not Warranted)
24924 Feb. 13, 1984	Bankers			Trust of S.C.	Intex Products, Inc.	1647	833	250,000 ⁻⁰⁰	2 Tracts North King Rd.
25039 Feb. 14, 1984	"			"	ROC Enterprises Partnership	1648	1	84,000 ⁻⁰⁰	Ind. office bldg H. P. F. Unit 7E + 7F Riverside
25095 Feb. 15, 1984	"			"	Cecil L. Fulk, Jr.	1648	103	21,940 ⁻⁰⁰	Seg 7 Lot 24 Holly Hill Rd.
25115 Feb. 15, 1984	"			"	F. Edward Malloy, et al	1648	119	7,958 ⁻²¹	Lot 4 Richmond Hill sub T
25297 Feb. 16, 1984	"			"	Doris M. Neal, et al	1648	307		Partly sub E on Bl. 1552 P. 707 Release Lot 1 Maryland Ave 84-771
25390 Feb. 17, 1984	"			"	Carabo Capital, a S.C. Gen. Pte.	✓	✓	✓	fixtures, White Horse Rd. + Bramlett Rd.
25410 Feb. 17, 1984	"			"	Hamlin Beattie, Trustee	1648	406	75,000 ⁻⁰⁰	Cleveland Tp. Lot 41 Southside Dr.
25440 Feb. 17, 1984	"			"	Merita B. Sarneth	1648	479	25,000 ⁻⁰⁰	Chick. Spgs. Tp. Lot Sandy Flat Rd.
25413 Feb. 17, 1984	"			"	Carabo Capital	1648	552	5,320,000 ⁻⁰⁰	0.237 Acs. Bramlett Rd. also
"	"			"	"	1648	552		0.68 Acs Cor. Bramlett Rd. + White Horse Rd. also Easement + Release to present
25391 Feb. 17, 1984	"			"	Carabo Capital a S.C. Gen. Pte.	1648	569		In Mtg sub E on Bl. 1573 P. 28 Second Modification Agreement
25391 Feb. 17, 1984	"			"	Carabo Capital a S.C. Gen. Pte.	1648	572		In Mtg sub E on Bl. 1573 P. 33 Second Modification Agreement
25534 Feb. 20, 1984	"			"	Shirley B. Cohen	1648	606		Lot 26 Alpine Way
25831 Feb. 22, 1984	"			"	William Stout Dr. Corp.	1648	972	99,000 ⁻⁰⁰	Lot 46 Rosebay Dr. 'Dove Inn'
25776 Feb. 22, 1984	"			"	College Properties, Inc.	1648	925		By Mtg sub E on Bl. 1597 P. 422 Release Lot 134 Cliff Ridge Colony Pte 2
26128 Feb. 24, 1984	"			"	E. L. Greene	1649	314	10,200 ⁻⁰⁰	Lot 21 Northwood Sec II

INDIRECT or MORTGAGEE Index to Real Estate Mortgages — Greenville County, S. C.

Open at Proper Tab according to First Letter or Letters of Name and refer to Buff Sub-Index sheet for page reference.

(5-A)

FILE NUMBER DATE OF RECORD	MORTGAGEES FAMILY NAMES	GIVEN NAMES ABCDEFGHIJ	GIVEN NAMES JKLMNO	GIVEN NAMES PQRSTUVWXYZ	MORTGAGORS	BOOK	PAGE	Amount	BRIEF DESCRIPTION, LOCATION, ETC. (Not Warranted)
26319 Feb 27 1984	Bank				Laura B Wiley	1649	531	44,000 ⁰⁰	Lot N-3, Scuffleton Rd.
26304 Feb 27 1984	"				College Properties, Inc.	1649	470		3 rd mtg. sec REM Bk. 1597 pg. 422 Release lot 139 Cliff Ridge Colony Ph I
26304 Feb 27 1984	"				College Properties, Inc.	1649	471		3 rd mtg. sec REM Bk. 1597 pg. 422 Release lot 173 Cliff Ridge Colony Ph I
26795 Mar 1 1984	"				Edward Mrazek, Trustee	1650	192	46,000	Lot 2, Shiloh Estate, Sec. II
26835 Mar 1 1984	"				Leslie D. Brown, et al	1650	252	9,000	Ph II sec II Aunting Jg. Lot 37 Nally Tree Lane Nally Tree
26833 Mar 1 1984	"				Ann M. Martin	1650	260	31,750	lot 2 Pd lot 2 East Ende St. also pt
27396 Mar 7 1984	"				Greenville County	1651	31	1,300,000	Third Amended Indenture
27449 Mar 7 1984	"				College Properties, Inc.	1651	84		3 rd mtg. sec REM Bk. 1597 pg. 422 Release lot 163 Cliff Ridge Colony Ph I
27449 Mar 7 1984	"				College Properties, Inc.	1651	85		3 rd mtg. sec REM Bk. 1597 pg. 422 Release lot 166 Cliff Ridge Colony Ph I
27492 Mar 8 1984	"				Douglas A. Smith	1651	144	125,000	Richardson St. Lot C. College St. & north
27497 Mar 8 1984	"				Charles E. Walker, et al	1651	178	7,500	3 Acs. Fairview Jg.
27629 Mar 9 1984	"				Robin D. Perry, et al	1651	305	5,500	Lot white Horse Rd. Bates Jg
27950 Mar 12 1984	"				Greenville Inns, a Pts.	✓	✓	✓	84-1161 Estate - 3.78 acres - Pelham Rd
27899 Mar 12 1984	"				Mary Jane Lawrence	1651	614	60,000	Lot 117 Cleveland St.
27946 Mar 12 1984	"				Willard W. Banks, et al	1651	650	50,000	Lot
27958 Mar 12 1984	"				Greenville Inns, a Pts.	1651	671	5,400,000	3.78 Acres Pelham Rd


INDIRECT or MORTGAGEE Index to Real Estate Mortgages — Greenville County, S. C.

()

Open at Proper Tab according to First Letter or Letters of Name and refer to Buff Sub-Index sheet for page reference.

FILE NUMBER DATE OF RECORD	MORTGAGEES FAMILY NAMES	GIVEN NAMES ABCDEFGHIJ	GIVEN NAMES KLMNOPQ	GIVEN NAMES RSTUVWXYZ	MORTGAGORS	BOOK	PAGE	Amount	BRIEF DESCRIPTION, LOCATION, ETC. (Not Warranted)
2811 Mar. 13, 1984	Bank				Derry Lu Qualls, et al	1651	900	54,000	00 Road Lot 1 - 5 Acres Packer mt.
28206 Mar. 14, 1984	"				Therett - Maxwell Enterprises, Inc.	1652	126		Release 10 lots mt. Vernon Est. sec I & 7 lot sec II - for mtg. see REM Bl. 1413 pg. 738
28403 Mar. 15, 1984	"				L. A. Spitzer, et al	1652	292	595,100	00 Bl. Parcel
28380 Mar. 15, 1984	"				J. Walter Brashear, et al	1652	261		Release 14.85 Acres Ph. I and 7.23 Acres - Ph. II. 20 Knolls William H. P. L. party. see Bl. 1614 pg. 177
28374 Mar. 15, 1984	"				Floyd D. Howard, et al	1652	339		Supplement to mortgage - for mtg. see REM Bl. 1621 pg. 518 & Bl. Record Sh. 1630 pg. 286
28535 Mar. 16, 1984	"				John E. Walton, et al	1652	472	155,000	00 Daisy Lot 2 Fisher Rd "Lena"
28536 Mar. 16, 1984	"				David L. Kunkley	1652	495	150,000	00 West Avondale Dr. 5.95 Acres Parkside Dr. & Bl. 1648 pg. 552
28565 Mar. 16, 1984	"				Carabo Capital, a.s.c.	1652	580	5,330,000	00 4 parcels, for diag. see REM
28780 Mar. 20, 1984	"				William C. Chappell	1652	840	14,000	00 Lot 12 Sunny Acres
29011 Mar. 21, 1984	"				Mattio Parisi, et al	1653	53	40,000	00 Parcel 1 Cor. Hwy 14 + Paper mt Rd Parcel 2 Cor. Bennett Bldg. Rd + Anderson Ridge Rd. Butler Tg.
29007 Mar. 21, 1984	"				Alfred E. Lamprecht, et al	1653	61	6,000	00 1.52 Acres St. Louis Rd.
29084 Mar. 21, 1984	"				John L. M. Lohian	1653	120	320,000	00 1.85 Acres White House Rd.

INDIRECT or MORTGAGEE Index to Real Estate Mortgages — Greenville County, S. C.


 Open at Proper Tab according to First Letter or Letters of Name and refer to Buff Sub-Index sheet for page reference.

I
 (5-H)

FILE NUMBER DATE OF RECORD	MORTGAGEES FAMILY NAMES	GIVEN NAMES ABCDEFGH	GIVEN NAMES IJKLMNO	GIVEN NAMES PQRSTUVWXYZ	MORTGAGORS	BOOK	PAGE	Amount	BRIEF DESCRIPTION, LOCATION, ETC. (Not Warranted)
29078 Mar 21 1984	Bank			Bankers Trust Of S.C.	Charles D. Coleman	1653	124	25,000 ^{.00}	4 Crescent St. Lot 29 on Springfield Ave.
29350 Mar 23 1984	"				Cases, Bernard Joseph et al AKA Helen L. Mandrus	1653	431	225,000 ^{.00}	Valley Est. Lot 37 Green Valley Dr. Green
29464 Mar 26 1984	"				Helen L. Insley	1653	585	20,000 ^{.00}	Lot 21 & pt Lot 20 Welcome St
29611 Mar 26 1984	"				Robert B. Vaughn	1653	830		for mtg. re Rem Bk 1562 p. 68 mtg. assigned to William A. Vaughn
29964 Mar 28 1984	"				Joyce Whitmore	1654	177	8,115 ^{.04}	Lot Andrews Lane St. Ann
30167 Mar 29 1984	"				(AKA James D.) James Donaldson Miller	1654	456	250,000 ^{.00}	Building "A"
30316 Mar 30 1984	"				Steve Allen Gallaway	1654	859	4,592 ^{.93}	3 Acre Circle Rd. Green
30595 Apr 2 1984	"				Clemmon N. Smith	1655	235	28,500 ^{.00}	Lot Pendleton St.
30705 Apr 3 1984	"				James O. Farnsworth et al	1655	397	80,000 ^{.00}	Lot E. North St.
30744 Apr 3 1984	"				Richard W. Sherwood et al	1655	452	300,000 ^{.00}	Lot 13 Rocky Creek Acres Sec 7
30799 Apr 3 1984	"				Bill B. Smith	1655	571	12,000 ^{.84}	83 Acre South Fairfield Rd
30843 Apr 3 1984	"				James D. Miller	1655	466		Regn Bk. 16 21 pg 454 Helena Blvd A. - for mtg. see
30960 Apr 4 1984	"				Michael E. Beck et al medical office Building	1655	719	4,892 ^{.16}	Tract 3 Denton Zp.
30988 Apr 5 1984	"				St. Francis Community Medical Office Bld. et al				84-1689 + St. Francis Dr. Features - 3.30 acres - Dunbar St.
31001 Apr 5 1984	"				St. Francis Community	1655	746	3,050,000 ^{.00}	St. Francis Dr. 3.30 Acre Cr. - Dunbar St. +

INDIRECT or MORTGAGEE Index to Real Estate Mortgages — Greenville County, S. C.

()
 Open at Proper Tab according to First Letter or Letters of Name and refer to Buff Sub-Index sheet for page reference.

FILE NUMBER DATE OF RECORD	MORTGAGEES FAMILY NAMES	GIVEN NAMES ABCDEFGHIJ	GIVEN NAMES KLMNO	GIVEN NAMES PQRSTUWXYZ	MORTGAGORS	BOOK	PAGE	Amount	BRIEF DESCRIPTION, LOCATION, ETC. (Not Warranted)
31066 Apr 5, 1984	Bank	Bankers Trust Of S.C.			Zelma Dambrell	1655	815	36,000	Egret Park - Lots 98 + 99 Washington St.
31157 Apr 6, 1984	"	"	"	"	Roward Campbell et al	1655	949	22,000	Hullborough, Mauldin Lot 33 Old Mill Rd. Sec. 5
31457 Apr 9, 1984	"	"	"	"	Collyer Properties, Inc	1656	334		Jr. Mt. du Kem Bl. 1597 Pp. 422 Relian Lot 122 Clippings Colony P 42
31457 Apr 9, 1984	"	"	"	"	Collyer Properties, Inc.	1656	335		Jr. Mt. du Kem Bl. 1597 Pp. 422 Relian Lot 143 Clippings Colony P 42
31541 Apr 10, 1984	"	"	"	"	Larry J. Meares	1656	596	8,000	1 acre Augusta Rd.
31747 Apr 11, 1984	"	"	"	"	John Michael Shaluly et al	1656	789	20,982	Monticello Hg. Lot 1 Potomac Ave
31951 Apr 12, 1984	"	"	"	"	E. A. Ramsaur, Jr. et al	1657	34	25,000	Lot Wattle Ave.
31934 Apr 12, 1984	"	"	"	"	Eugene Lynne Eckford et al	1657	41	20,000	Forest Sec I Lot 66 Lynn Rd. Avondale
31964 Apr 13, 1984	"	"	"	"	Calvin P. Mullinar, et al	1657	80	18,000	O'Neal Tr. 1.95 Acre, Langley Rd
32043 Apr 13, 1984	"	"	"	"	Nick Karayannis et al	1657	183	39,000	Lot Main St (S.C Hwy 417)
32046 Apr 13, 1984	"	"	"	"	Benjamin C. Willingham Jr.	1657	191		Real Property Agreement Conestee
32096 Apr 13, 1984	"	"	"	"	Donald H. Hall	1657	301	12,753	lots 59 + 60 Seventh St.
32286 Apr 17, 1984	"	"	"	"	Jackie C. Harris, et al	1657	537	25,213	Lots 28, 29, 30 + 31 O'Neal Tr.
32313 Apr 17, 1984	"	"	"	"	John F. Anderson, et al	1657	584	63,000	Mt. Vista Ave Lot 11 Cor. Rock Creek Dr. +
32420 Apr 17, 1984	"	"	"	"	Kaye E. Ashley	1657	708	22,000	Lot 112 Autumn Dr. Jinglewood

INDIRECT or MORTGAGEE Index to Real Estate Mortgages — Greenville County, S. C.

Open at Proper Tab according to First Letter or Letters of Name and refer to Buff Sub-Index sheet for page reference.

(55)

FILE NUMBER	DATE OF RECORD	MORTGAGEES FAMILY NAMES	GIVEN NAMES ABCDEFGHIJ	GIVEN NAMES JKLMNO	GIVEN NAMES PQRSTUVWXYZ	MORTGAGORS	BOOK	PAGE	Amount	BRIEF DESCRIPTION, LOCATION, ETC. (Not Warranted)
32593	Apr 19, 1984	Bank	Bankers Trust Of S.C.			Ronnie E. Davis	1658	52	10,000 ^{.00}	"Maple Gate" Lot 473 "Add. Sec. 110 Pld"
32635	Apr 19, 1984	"	"	"	"	Greenville County	1658	105		Amendment to Security Agree. and Conditional Assignment. In Agree see REM Bk 1626 Pg 537
"	"	"	"	"	"	"	1658	105		
32802	Apr 20, 1984	"	"	"	"	James B. Hudson ^{etal}	1658	368	5500 ^{.00}	
33160	Apr 24, 1984	"	"	"	"	Luther V. Wilson ^{etal}	1658	840	8000 ^{.00}	Brookhaven - Chubb Spgs - 7p. Lots 41 & 42 Benjamin Ave
33321	Apr 25, 1984	"	"	"	"	Charles L. Halley ^{etal}	1659	54	16,000 ^{.00}	Alas at lot 13 "Fontenay Tract." Lot 14 Tamarack Trail
33694	Apr 27, 1984	"	"	"	"	Jae M. Ramsey ^{etal}	1659	600	10,000 ^{.00}	Lot 221 Lower Estab. Sec. B
33750	Apr 27, 1984	"	"	"	"	Bilder Creek Development Co.	1659	721		In mty. see REM Bk 1574 Pg. 491 Release Lot 12 = 3.60 ac
33952	Apr 30, 1984	"	"	"	"	L & L Investment Company ^{a la. Pp.}	1660	18	247,500 ^{.00}	Lot Butler Ave
34166	May 1, 1984	"	"	"	"	Ward S. Stone, Jr.	1660	291	40,000 ^{.00}	Terrace Lot 64 Capers St. "Crescent"
34166	May 1, 1984	"	"	"	"	Ward S. Stone Jr.	1660	295	40,000 ^{.00}	"Crescent Terrace" Pt. lots 65 & 66 Capers St
34374	May 2, 1984	"	FKA Peoples Natl Bank and Tr.	"	"	Sloan J. Dullepie ^{etal}	1660	676	14,860 ^{.00}	B.3 ac. Woodside Rd In mty. see REM Bk 1597 Pg 422
34302	May 2, 1984	"	"	"	"	College Properties Inc.	1660	485		Release Lot 144 Cliff Ridge Colony Ph I
34300	May 2, 1984	"	"	"	"	College Properties Inc.	1660	486		In mty. see REM Bk 1597 Pg 422 Release Lot 114 Cliff Ridge Colony Ph I
34369	May 2, 1984	"	"	"	"	FKA Bengel Corporation Lawson Metro, Inc.	1660	678		see REM Bk 1555 Pg 410 Modification of note & mty. In mty.
34504	May 3, 1984	"	"	"	"	Tandem Realty Group, Inc.	1660	867	400,000 ^{.00}	23 Units Center West Hbr. Prop. Reg.

INDIRECT or MORTGAGEE Index to Real Estate Mortgages — Greenville County, S. C.

() Open at Proper Tab according to First Letter or Letters of Name and refer to Buff Sub-Index sheet for page reference.

FILE NUMBER DATE OF RECORD	MORTGAGEES FAMILY NAMES	GIVEN NAMES ABCDEFGHIJ	GIVEN NAMES KLMNO	GIVEN NAMES PQRSTUVWXYZ	MORTGAGORS	BOOK	PAGE	Amount	BRIEF DESCRIPTION, LOCATION, ETC. (Not Warranted)
34514 May 3, 1984	Bank				<i>Int. & dt. to Vaughn Brothers Construction Co.</i> William A. Vaughn, et al	1660	903	.00 75,000	Lot 1 Pine Forest Estn. Pine View
34919 May 8, 1984	"	"	"	"	John D. Cooley, et al	1661	428	.86 5,050	also personal property Lot 16 Wendy Lane
35072 May 8, 1984	"	"	"	"	Edwin C. Jeter, Sr.	1661	540	.00 49,950	Monaghan Lot 32 Marion Rd
35106 May 8, 1984	"	"	"	"	David C. Swainingham	1661	592	.63 8,829	Lake Rd. Paris mtr Sp 12.47 Acre Ruthledge
35265 May 9, 1984	"	"	"	"	Howard M. Rainin et al	1661	788	.00 12,000	Hampton Gardens Sect II Lot 2 Longwood Dr Wade
35292 May 10, 1984	"	"	"	"	James B. Coy, et al	1661	816	.00 10,000	Farms Ph II Lots 11 & 12 Springfield
35567 May 11, 1984	"	"	"	"	Wend Anderson Agent, Inc.	1662	215	.00 50,000	2 Tracts
35585 May 11, 1984	"	"	"	"	Donald R. Blue Real Estate, Inc.	1662	243	.00 15,000	Highland Terrace Lot 5 Townsend Trct Estn.
35712 May 14, 1984	"	"	"	"	Henry E. Goodwin et al	1662	445	.77 10,443	1.13 Acre East Butler Rd.
36005 May 16, 1984	"	"	"	"	John Perkins Industries, Inc.	1662	845	.00 405,000	9.4 Acre Antioch Rd.
36264 May 17, 1984	"	"	"	"	Michael Keith Brannon et al	1663	134	.00 6,000	Lot 7 Jug Factory Rd.
36503 May 21, 1984	"	"	"	"	Julius Kalgore et al	1663	530	.53 20,575	Knolls Pt. West 10 fresh land "Haynes"
36611 May 21, 1984	"	"	"	"	James D. Miller	1663	749		Release Building B, also int. in ingress + egress + parking. For info. see R.E.M. Vol 1621 Pg 494
36666 May 22, 1984	"	"	"	"	Frank L. Rodgers, et al	1663	806		Deqant View over Chick Sago Sp. Lot 4 & pt of 5 Northside Hts.
36794 May 22, 1984	"	"	"	"	John Edwin Queen, et al	1663	908	.00 22,500	Chestnut Hills #1 Lot 86 Yeoman St.


INDIRECT or MORTGAGEE Index to Real Estate Mortgages — Greenville County, S. C.

Open at Proper Tab according to First Letter or Letters of Name and refer to Buff Sub-Index sheet for page reference.

(55)

FILE NUMBER DATE OF RECORD	MORTGAGEES FAMILY NAMES	GIVEN NAMES ABCDEFGHIJ	GIVEN NAMES JKLMNO	GIVEN NAMES PQRSTUVWXYZ	MORTGAGORS	BOOK	PAGE	Amount	BRIEF DESCRIPTION, LOCATION, ETC. (Not Warranted)
37082 May 24, 1984	Bank		Bankers Trust of S.C.		Roger B. Perry, et al	1664	349		84-2357 In Mtg. ack Rem Ch 1574 Pg 619 Release Lien from judgment lot #
37188 May 25, 1984	"		"		See Inventions	1664	482	50,000	3.83 Acre
37236 May 25, 1984	"		"		William A. Leake, et al a.s.c. Rem Pys.	1664	594		Security Agree all Rem Ch 1628 Pg 447 Modification of Loan Agree for Mtg
37311 May 28, 1984	"		as to		J.R. Lutz Properties	1664	706	29,200	Car-tracs Lt. + West Lt. Lots 6 + 7 + 8 + 9 + 10 + 11 + 12 + 13 + 14 + 15 + 16 + 17 + 18 + 19 + 20 + 21 + 22 + 23 + 24 + 25 + 26 + 27 + 28 + 29 + 30 + 31 + 32 + 33 + 34 + 35 + 36 + 37 + 38 + 39 + 40 + 41 + 42 + 43 + 44 + 45 + 46 + 47 + 48 + 49 + 50 + 51 + 52 + 53 + 54 + 55 + 56 + 57 + 58 + 59 + 60 + 61 + 62 + 63 + 64 + 65 + 66 + 67 + 68 + 69 + 70 + 71 + 72 + 73 + 74 + 75 + 76 + 77 + 78 + 79 + 80 + 81 + 82 + 83 + 84 + 85 + 86 + 87 + 88 + 89 + 90 + 91 + 92 + 93 + 94 + 95 + 96 + 97 + 98 + 99 + 100
37401 May 29, 1984	"		Bankers Trust of S.C.		David R. Rhodes	1664	876	22,000	Wellington Green Sec II Lot 8 Kershworth Dr.
37442 May 29, 1984	"		"		James D. Miller	1664	918	210,000	Building "C"
37647 May 30, 1984	"		"		J. Walter Brashier				84-2754 Furniture - See Exhibit A
37648 May 30, 1984	"		"		J. Walter Brashier	1665	160	9,500,000	3 parcels
37776 May 31, 1984	"		"		Harold J. Raines	1665	367	13,000	Lots 25 + 27 Marble Lt.
37918 May 31, 1984	"		"		College Properties, Inc.	1665	552		Pl. Th. In Mtg. ack Rem Ch 1597 Pg 422 Release Lot 220 Cliff Ridge Colony
37918 May 31, 1984	"		"		College Properties, Inc.	1665	553		In Mtg. ack Rem Ch 1597 Pg 422 Release Lot 211 Cliff Ridge Colony Pl. Th.
38083 June 1, 1984	"		"		Woodrow A. Dyer	1665	832	60,000	Lake Forest Hts. Lot 3 Sweetbriar Rd. Sec. II
38312 June 4, 1984	"		"		The Beatrice Co. Inc. of Maill	1666	270		ack Rem Ch 1636 Pg 79 Release Lot 1 Crescent Place. In Mtg.
38635 June 6, 1984	"		"		Weychcliffe J. Watson	1666	657	30,000	Parcel, Austin Sq.
38667 June 6, 1984	"		"		James P. Clayde	1666	682	10,432	Lot 4
38651 June 6, 1984	"		"		Joe M. Ramsey et al	1666	630		Mtg. ack Rem Ch 1659 Pg 600 Modification Agreement. In

INDIRECT or MORTGAGEE Index to Real Estate Mortgages — Greenville County, S. C.


 Open at Proper Tab according to First Letter or Letters of Name and refer to Buff Sub-Index sheet for page reference.

FILE NUMBER DATE OF RECORD	MORTGAGEES FAMILY NAMES	GIVEN NAMES ABCDEFGHIJ	GIVEN NAMES IJKLMNOP	GIVEN NAMES PQRSTUVWXYZ	MORTGAGORS	BOOK	PAGE	Amount	BRIEF DESCRIPTION, LOCATION, ETC. (Not Warranted)
38648 June 6, 1984	Bank	Bankers Trust of S.C.			<i>et al</i> The Henderson Co. Inc.	1666	628		2nd Mtg. on REM Ch 1623 (P 84) Release Pt. lot 115 East Park.
38822 June 7, 1984	"	"	"	"	Charles Z. Simon <i>et al</i>	1666	848	40,000	Northside Garden Lot 43 Lullwater Rd.
38825 June 7, 1984	"	"	"	"	Thomas D. Fuller, Jr. <i>et al</i>	1666	852	40,000	Lot 10 Perrin St Conway Dr.
38796 June 7, 1984	"	"	"	"	Ernie Z. Edwards <i>et al</i>	1666	856	40,000	Lot 16 Phasentburg Forest Horn Ncty
38855 June 8, 1984	"	"	"	"	J. R. Presley	1666	903	15,000	Lot 26 Patricia Ave. White in wall
38968 June 8, 1984	"	"	"	"	Clemmon T. Smith	1666	960	15,400	Lot Pendleton St. Also Int.
38940 June 8, 1984	"	"	"	"	Judson I. Minyard, Jr.	1667	3	150,000	6.412 Acres Laurens Rd.
38941 June 8, 1984	"	"	"	"	Judson I. Minyard, Jr.	1667	7	150,000	2 Lots Laurens Rd. Lease Pl.
39247 June 12, 1984	"	"	"	"	Charles J. Stretanski <i>et al</i>	1667	340	8,509	4.02 Acres
39168 June 12, 1984	"	"	"	"	Georgia A. Hughey	1667	394	8,000	Lots 49 & 50 Bryson St Mtg. on REM Ch 1599 (P 342)
39237 June 12, 1984	"	"	"	"	Jayanti P. Patel	1667	348		Modification of Note & Mtg. In
39310 June 13, 1984	"	"	"	"	Stephen L. Alsop <i>et al</i>	1667	437	17,000	Lot 23 84-3007
39291 June 13, 1984	"	"	"	"	Judson T. Minyard, Inc.	✓	✓	✓	Fixtures - 2750 Laurens Rd.
39577 June 15, 1984	"	"	"	"	Walker O. Graham <i>et al</i>	1667	770	33,000	Quint 2p Lot 90 Dyceman Dr. Mauldin
39580 June 15, 1984	"	"	"	"	William Clyde Lindsey, Jr.	1667	774	12,824	46 Acres S.C. Hwy. 253 Highland Village
39617 June 15, 1984	"	"	"	"	Patrick V. Boyne	1667	863	9,700	Lot 84 Small Dr. Mustang

INDIRECT or MORTGAGEE Index to Real Estate Mortgages — Greenville County, S. C.

()
 Open at Proper Tab according to First Letter or Letters of Name and refer to Buff Sub-Index sheet for page reference.

FILE NUMBER DATE OF RECORD	MORTGAGEES FAMILY NAMES	GIVEN NAMES ABCDEFGHIJ	GIVEN NAMES KLMNOP	GIVEN NAMES PQRSTUVWXYZ	MORTGAGORS	BOOK	PAGE	Amount	BRIEF DESCRIPTION, LOCATION, ETC. (Not Warranted)
40734 June 26, 1984	Bank	Bankers Trust	f	S.C.	Philippe Latortue, et al	Re-record 1669	213	.48 13,620	In Orig. rec. R.E.M.Bk 1668 Pg 57 Lot 45 Kenilworth Dr. Kingsgate
40885 June 26, 1984	"	"	"	"	James R. Andrews, et al	1669	417	.00 65,000	Sumner Hall Rd Pt. lot 11 Old Pairmonte Rd &
40926 June 27, 1984	"	"	"	"	Richard G. Jacques DDS	1669	499	.00 150,000	Parcel Unit 1 Mills Ave.
41119 June 28, 1984	"	"	"	"	Mary W. Strickland	1669	741	.00 60,000	Lot 10 White Horse Rd. (Hwy) (250)
41279 June 29, 1984	"	"	"	"	William Barry King, et al	1670	80	.00 12,387	Lot 30 Valleybrook, Sec 1
41340 June 29, 1984	"	"	"	"	Douglas L. Dunn, et al	1670	159	.58 4,539	Lot 104 Holly Springs
41299 June 29, 1984	"	"	"	"	College Properties, Inc.	1670	62		Ph I In mtg. rec. R.E.M.Bk 1597 Pg 422 Release lot 195 Cliff Ridge Colony
41299 June 29, 1984	"	"	"	"	College Properties, Inc.	1670	63		Ph I In mtg. rec. R.E.M.Bk 1597 Pg 422 Release lot 176 Cliff Ridge Colony
'26 July 2, 1984	"	"	"	"	Charles R. Hughes, et al	1670	293	.00 9,600	lots 15 + 16 Ashley Ave. 84-3400
447 July 5, 1984	"	"	"	"	Richard G. Jacques, DDS	✓	✓	✓	Features - 16 Mills Ave.
331 July 3, 1984	"	"	"	"	William C. Hufstetter, et al	1670	765	.00 40,000	1 acre
438 July 3, 1984	"	"	"	"	Edward M. Taylor	1670	912	.80 25,085	Sec. II Lot 53 Sunderland Dr. Westcliffe
375 July 3, 1984	"	"	"	"	now Nancy L. Smith Nancy L. Kelly	1670	946		In Mtg. rec. R.E.M.Bk 1615 Pg 954 Release lot 23 Hampshire Hills
374 July 3, 1984	"	"	"	"	College Properties, Inc.	1670	792		Ph I In mtg. rec. R.E.M.Bk 1597 Pg 422 Release lot 103 Cliff Ridge Colony
374 July 3, 1984	"	"	"	"	College Properties, Inc.	1670	793		Ph I In mtg. rec. R.E.M.Bk 1597 Pg 422 Release lot 104 Cliff Ridge Colony
598 July 6, 1984	"	"	"	"	DBA, John D. Huff Real Estate John D. Huff	1671	143	.04 10,008	Person Tenure of Mark J. Lot 28 B, White Horse Rd. Add 6

INDIRECT or MORTGAGEE Index to Real Estate Mortgages — Greenville County, S. C.

Open at Proper Tab according to First Letter or Letters of Name and refer to Buff Sub-Index sheet for page reference.

(5-L)

FILE NUMBER	DATE OF RECORD	MORTGAGEES FAMILY NAMES	GIVEN NAMES ABCDEFGHIJ	GIVEN NAMES JKLMNO	GIVEN NAMES PQRSTUVWXYZ	MORTGAGORS	BOOK	PAGE	Amount	BRIEF DESCRIPTION, LOCATION, ETC. (Not Warranted)
	751 July 6, 1984	Bank				College Properties, Inc.	1671	538		Calough. I. In Mtg. act. by 1597 pg 22 Release Lot 213 Cliff Ridge.
	901 July 9, 1984	"	"	"		Frank Rice, et al	1671	756	15,694	Lot Old Augusta Rd. South of
	1098 July 10, 1984	"	"	"		Phillip D. Lister	1672	7	2,000	(1.2 acs) Lot 3 Old Buncomb Rd.
	1168 July 11, 1984	"	"	"		Ben Richardson	1672	53	10,000	Lot Hampton Ave.
	1229 July 11, 1984	"	"	"		James I. McAlister Jr.	1672	154	20,000	"Karedale Manor" Lot 12 Staradale Cir
	1403 July 12, 1984	"	"	"		Rosevelt Taddon	1672	393	10,000	Lots 39, 35, & 41
	1520 July 13, 1984	"	"	"		Arthur M. Welling, et al	1672	578	49,000	6.34 Acres
	1657 July 16, 1984	"	"	"		Denis L. R. Trombini	1672	642	18,000	Lot 130 Fairlane Rd. Greenville (Kerley Mill Rd) & Jordan Rd.
	1681 July 16, 1984	"	"	"		A. F. Jordan	1672	723	30,000	13.76 Acres Hwy 102
	1704 July 16, 1984	"	"	"		Rox Enterprises, Pto.	1672	793		In Mtg. see Rem. Bl. 1613 pg 237 Release Lot 11 Boland Park
	1707 July 16, 1984	"	"	"		Carole Capital a.s.c. Rem. Pto.	1672	795		see Rem. Bl. 1573 pg 28 Modification Agreement, priority
	1707 July 16, 1984	"	"	"		Carole Capital a.s.c. Rem. Pto.	1672	799		see Rem. Bl. 1523 pg 33 Modification Agreement, priority
	1707 July 16, 1984	"	"	"		Carole Capital	1672	803		see Rem. Bl. 1648 pg 552 & Modification Agreement, priority
	1818 July 17, 1984	"	"	"		Edward E. Raad, et al	1672	803		Re-leased 1652 pg 500
	1858 July 17, 1984	"	"	"		Paul C. Aughton, III	1673	39	35,000	Tree Plantation, Pt. III, Sec. I Lot 89 Woodhill Lane Holly
		"	"	"			1673	52		In Mtg. see Rem. Bl. 1618 pg 147 Release Lot 80 Collier Park Sec III

INDIRECT or MORTGAGEE Index to Real Estate Mortgages — Greenville County, S. C.

()
 Open at Proper Tab according to First Letter or Letters of Name and refer to Buff Sub-Index sheet for page reference.

FILE NUMBER DATE OF RECORD	MORTGAGEES FAMILY NAMES	GIVEN NAMES ABCDEFGHIJ	GIVEN NAMES JKLMNOPQ	GIVEN NAMES RSTUVWXYZ	MORTGAGORS	BOOK	PAGE	Amount	BRIEF DESCRIPTION, LOCATION, ETC. (Not Warranted)
2154 July 20, 1984	Bank	Bankers Trust of S.C.			Joe Hawkins	1673	335	.00 250,000	Paris mt. Sp. 9.17 Acs. Hwy 250
2179 July 20, 1984	"	"	"	"	John M. Smith	1673	384	.00 87,000	Lot 52 Acaton
2177 July 20, 1984	"	"	"	"	James D. Miller	1673	390	.00 250,000	Building "D."
2252 July 20, 1984	"	"	"	"	Kenneth Gardner	1673	539	.00 15,000	Lot 16 Pittman Circle
2178 July 20, 1984	"	"	"	"	Scott W. Kelly	1673	373	.20 7,549	Piedmont Estd. Lot 39 Inydale Dr.
2326 July 23, 1984	"	"	"	"	Kenneth M. Richardson et al	1673	686	.46 13,934	Park Lot 63 Helen St. Forest
2453 July 24, 1984	"	"	"	"	Vaughn A. Little et al	1673	887	.00 14,000	St. Park Map 2 Lot 68 Flora Ave. Camilla
2509 July 24, 1984	"	"	"	"	Elaine J. Hudgins et al	1673	891	.00 17,500	Bates Sp. 1/2 Acs. Bowers Rd.
2674 July 25, 1984	"	"	"	"	J. Luke Corp.	1674	99	.00 660,000	Mauldin 1.44 Acs., U.S. Hwy. 276
3021 July 27, 1984	"	"	"	"	Bankers Trust of S.C.	1674	689	.00 65,000	Lot 5 Pleasantly Dr.
3062 July 27, 1984	"	"	"	"	William C. Davis	1674	702	.00 85,000	Ayatin Sp. Clingmore Court Lot 73 Holly Tree Sec III
3135 July 30, 1984	"	"	"	"	Eugene W. Better	1674	849	.00 100,000	Green Chick Spgs Sp. 2 Acres W. Main St.
3147 July 30, 1984	"	"	"	"	Carl D. Alexander	1674	896	.00 14,000	Mill Village Sec 2 Lot 40 W. M.C. St. Monaghan
3199 July 30, 1984	"	"	"	"	John H. Crabtree et al	1674	900	.00 93,600	Lake Fairfield Dr. Lake Forest Sec I Pt. Lot 11 & 12 Co. Berrhill Rd.
3288 July 31, 1984	"	"	"	"	Steven Michael Robertson et al	1675	79	.40 12,218	Lakewood Lot 17 Emory Circle
4025 Aug 6, 1984	"	"	"	"	Jerry M. Hollis	1676	237	.00 3,000	"Carolina Hgts." Lot 11 Theodore Circle, Sec II

INDIRECT or MORTGAGEE Index to Real Estate Mortgages — Greenville County, S. C.

Open at Proper Tab according to First Letter or Letters of Name and refer to Buff Sub-Index sheet for page reference.

(5-M)

FILE NUMBER DATE OF RECORD	MORTGAGEES FAMILY NAMES	GIVEN NAMES ABCDEFGHIJ	GIVEN NAMES JKLMNO	GIVEN NAMES PQRSTUVWXYZ	MORTGAGORS	BOOK	PAGE	Amount	BRIEF DESCRIPTION, LOCATION, ETC. (Not Warranted)
4098 Aug 6, 1984	Bank				College Properties, Inc.	1676	309		Ph. 2nd mtg. re REM Ch 1597 Pg 422 Release Lot 214 Cliff Ridge Colony
4357 Aug 8, 1984	"				Corp. Milestone Development	1676	690	100,000	3.64 Acre Pelham Rd.
4875 Aug 14, 1984	"				Inc. Aquenergy Systems	1677	361		Piedmont 3rd mtg. re REM Ch 1585 Pg 818 Release 1.258 ac. New Spring St.
5108 Aug 16, 1984	"				etal Joseph L. Kinison Jr.	1677	767		re REM Ch 1590 Pg 359 Subordination Agreement 3rd mtg.
5223 Aug 17, 1984	"				etal Jack M. Raymer	1677	838	68,500	Pelham Estds Sec 2 Lot 5 Providence Square
5333 Aug 20, 1984	"				World Indus. Equip. Inc.	1678	15	78,000	4 Parcel
5476 Aug 20, 1984	"				etal Michael J. Smith	1678	171	48,000	Auger Rd. + Airport Rd. Pl. lots 3A, 4 + 4 A Co. Old
5478 Aug 20, 1984	"				Jack H. Nimmora, Sr.	1678	192	200,000	Lots + part Lot
5817 Aug 22, 1984	"				etal J. Cohen Aronson	1678	533	27,200	Lot
6009 Aug 24, 1984	"				etal Lawrence Nachman	1678	834	268,000	Que Cayle Park Lot 3 Cor. Woodrow Ave + Crescent
6186 Aug 27, 1984	"				etal Curtis J. Richardson	1679	98	12,000	Lot 34 Warner St.
6377 Aug 28, 1984	"				etal James D. Martin Jr.	1679	347	90,000	Lot 154 Cliff Ridge Colony Pt. 1
6429 Aug 28, 1984	"				Donald R. Derengat	1679	367	8,353	View Hill Lot 14 Arrowhead Rd. Grand
6440 Aug 29, 1984	"				etal Bob Smith	1679	381	9,000	2 nd Parcel S.C. Hwy. 251 Grand
6755 Aug 30, 1984	"				Douglas M. Graham	1679	715	4,000	Lot 171 Colonial Hill Sec 4
7033 Aug 31, 1984	"				Gary L. Fisher	1680	17	6,255	Along Int. Rd. Lot 8 White Horse R. Estd.

INDIRECT or MORTGAGEE Index to Real Estate Mortgages — Greenville County, S. C.

Open at Proper Tab according to First Letter or Letters of Name and refer to Buff Sub-Index sheet for page reference.

FILE NUMBER DATE OF RECORD	MORTGAGEES FAMILY NAMES	GIVEN NAMES ABCDEFGHIJ	GIVEN NAMES KLMNOP	GIVEN NAMES QRSTUVWXYZ	MORTGAGORS	BOOK	PAGE	Amount	BRIEF DESCRIPTION, LOCATION, ETC. (Not Warranted)
7115 Aug 31, 1984	Bank				John P. Madison <i>etal</i>	1680	132	75,000 ^{.00}	"Dove Tree" Lot 120 Dove Tree Rd.
6824 Aug 31, 1984	"	"	"	"	L. S. Spinks, <i>etal</i>	1679	860	}	Release Parcel Co. U.S. 29 & S.E. Hwy 136 also lot Co. La Grand Blvd. & Pleasantburg Dr. In Mtg. see REM Ch 1652 Pg 292
"	"	"	"	"	"	1679	860		
"	"	"	"	"	"	1679	860		
"	"	"	"	"	"	1679	860		
6825 Aug 31, 1984	"	"	"	"	John P. Acker, <i>etal</i>	1679	862	}	St. Joe mtg. see REM Ch 1596 Pg 280 Release lot Co. W. Jarvis Rd & Simpson Jarvis Rd In mtg. see REM Ch 1521 Pg 322
6825 Aug 31, 1984	"	"	"	"	Spring Oil Co.	1679	863		
7310 Sept 5, 1984	"	"	"	"	Frank A. Landgraff	✓	✓	✓	84-4527 Furniture - 2728 Old Anderson Rd.
7463 Sept 6, 1984	"	"	"	"	William M. Grant	1680	512	7,000	lot 34 Dogwood Terrace
7545 Sept 6, 1984	"	"	"	"	Jack M. Raymer, <i>etal</i>	Re-record		.00	Lot 5 Providence Pk., Sec 2, Pelham Etc.
7544 Sept 6, 1984	"	"	"	"	Jack M. Raymer, <i>etal</i>	1680	656	68,500	For orig see REM Blk 1677-Pg. 838,
7654 Sept 7, 1984	"	"	"	"	Craig D. Spicer	1680	767	5,500	Re-record lot 121 on Foxcroft Rd. + Red Fox Trail, Foxcroft, Sec I For orig see REM Blk 1677-Pg. 842, Lot Jordan Rd. Tract A Jordan Rd also
7705 Sept 7, 1984	"	"	"	"	James Julius Peterson <i>etal</i>	1680	843	60,000	Lot Jordan Rd. Tract A Jordan Rd also
7716 Sept 7, 1984	"	"	"	"	Douglas A. Smith	Re-record		.00	.78 ac. + .30 ac. Grant TP for orig see REM-Bl. 1651 Pg. 184
7847 Sept 10, 1984	"	"	"	"	William M. Bowen, <i>Indivst</i>	1680	859	125,000	Lot Co. College St + North Richardson St.
7849 Sept 10, 1984	"	"	"	"	Williams St. Dev. Corp	1680	994	200,400	Mauldin 1.035 acres E Butler Rd.
7976 Sept 11, 1984	"	"	"	"	Edward Bowen	1681	1	30,012	9 Lots Dove Tree
						1681	189	3,750	Lot 14 Inverness St. Blendede

INDIRECT or MORTGAGEE Index to Real Estate Mortgages — Greenville County, S. C.

Open at Proper Tab according to First Letter or Letters of Name and refer to Buff Sub-Index sheet for page reference.

(5N)


FILE NUMBER DATE OF RECORD	MORTGAGEES FAMILY NAMES	GIVEN NAMES ABCDEFGHIJ	GIVEN NAMES JKLMNOPQ	GIVEN NAMES RSTUVWXYZ	MORTGAGORS	BOOK	PAGE	Amount	BRIEF DESCRIPTION, LOCATION, ETC. (Not Warranted)
8197 Sept. 13, 1984	Bank		Bankers Trust of S.C.		Alpine Outfitters	✓	✓	✓	84-4669 Fictitious - 427 Wade Hampton Blvd.
8192 Sept. 13, 1984	"	"	"	"	John N. Walker, et al	1681	414	91,000 ^{.00}	2.6 Acres S.C Hwy 414
8277 Sept. 14, 1984	"	"	"	"	J. Charles Burma et al	1681	532	16,000 ^{.00}	pt. lot 9 Old Spartanburg Rd
8384 Sept. 14, 1984	"	"	"	"	Lumina H. Brown et al	1681	675		84-4316 2nd mtg. sub 254 Bk 1592 Pg 509 Release him from Judgment Roll #
8306 Sept. 14, 1984	"	"	"	"	College Properties, Inc.	1681	608		2nd mtg. sub 1597 Pg 422 Release lot 128 Cliff Ridge Colony Ph. 5
8659 Sept. 18, 1984	"	"	"	"	College Properties Inc.	1682	13		2nd mtg. sub 1597 Pg 422 Release lot 212 Cliff Ridge Colony Ph. 5
8774 Sept. 19, 1984	"	"	"	"	Jerry Wayne Trapnham et al	1682	197	16,485 ^{.79}	lot 16
9079 Sept. 21, 1984	"	"	"	"	Marion A. Miller Jr.	1682	803	30,000 ^{.00}	lot river St. Lees Park
9217 Sept. 24, 1984	"	"	"	"	Milestone Development Corp	1682	932	276,300 ^{.50}	3.64 acres Pelham Rd.
9282 Sept. 25, 1984	"	"	"	"	Ray W. Burnett et al	1683	30	6,500 ^{.00}	Greg Greenfield Sec. III lot 29 Kipling St + Gilman
9537 Sept. 26, 1984	"	"	"	"	Stake Partnership	1683	217	200,000 ^{.00}	Release lot R/W Church St, also lot
9934 Oct. 1, 1984	"	"	"	"	Modestine Valentine	1683	811	12,062 ^{.55}	lot Bonny Rd.
9995 Oct. 1, 1984	"	"	"	"	Melton Thomas Miller	1683	887	20,000 ^{.00}	lot Poplar Mt. Rd.
10108 Oct. 2, 1984	"	"	"	"	James A. Harper Jr. et al	1684	75	6,643 ^{.14}	pt lot 7 Austin Sp.
10162 Oct. 2, 1984	"	"	"	"	Paul C. Russell	1684	151	12,451 ^{.20}	Lyndale lot 17 Brentwood Cir
10320 Oct. 3, 1984	"	"	"	"	P. M. Campbell, et al	1684	356	80,000 ^{.00}	"Oglethorpe Farms" Pt. lots 17 + 18 Oakvale N.

INDIRECT or MORTGAGEE Index to Real Estate Mortgages — Greenville County, S. C.

()
 Open at Proper Tab according to First Letter or Letters of Name and refer to Buff Sub-Index sheet for page reference.

FILE NUMBER DATE OF RECORD	MORTGAGEES FAMILY NAMES	GIVEN NAMES ABCDEFGHIJ	GIVEN NAMES JKLMNO	GIVEN NAMES PQRSTUVWXYZ	MORTGAGORS	BOOK	PAGE	Amount	BRIEF DESCRIPTION, LOCATION, ETC. (Not Warranted)
10622 Oct 5 1984	Bank			Bankers Trust of S.C.	^{corp} Melrose Development S.C. 1984	1684	697		pk 1682 p 932 Release 2 parcels, for mtg see REM
10621 Oct 5 1984	"	"	"	"	¹⁹⁸⁴ Emwright Holding Co.	1684	694		pk 1597 p 144 Release 3 parcels, for mtg see REM
10721 Oct 8 1984	"	"	"	"	George M. Grimball ^{MD}	1684	808	126,900	Prop. Reg. Unit 1 Physicians Center, Norg Station
10768 Oct 9 1984	"	"	"	"	Curtis Owen ^{ITA} Blumberg	1684	885	19,825	Lot 101, Stratford Rd, South East
11038 Oct 11 1984	"	"	"	"	Jane O. Higgs	1685	200	8,211	Lot Harrison Bldg. Rd
11274 Oct 15 1984	"	"	"	"	Joni M. Gibson a.s.c. 2m Pts.	1685	480	9,500	Sixth St. sec A. Woodside Mills Lot 12 (6) East South South
11457 Oct 15 1984	"	"	"	"	Peace-Hagood Associates	1685	690	65,000	M. Kay St. Lot Augusta St. also lot
11515 Oct 16 1984	"	"	"	"	College Properties, Inc.	1685	723		pk for mtg see REM pk 1597 p 422 Release Lot 150 Cliff Ridge Colony
11584 Oct 17 1984	"	"	"	"	James E. Auma ^{etal}	1685	842	8,000	Ave. Glendale Hg. to Lot 25 & lot 24 Dunes
11908 Oct 19 1984	"	"	"	"	Richard L. Simonson ^{etal}	1686	112	58,500	Pelham Woods Sec-1 Lot 7 Budle Path Lane
12088 Oct 22 1984	"	"	"	"	Carolyn S. Gregory	1686	304	152,000	Unit 2 "Northgate Trace"
12088 Oct 22 1984	"	"	"	"	Benjamin E. Willingham ^{etal}	1686	310	152,000	"Dunes Hill" Lot 83 Duneset Dr.
12088 Oct 22 1984	"	"	"	"	Boyer F. Gregory Jr.	1686	314	152,000	Mrs. Lot 120 Con. Holmes & Dillwood
13117 Oct 31 1984	"	"	"	"	Juan C. Block ^{etal}	1687	635	350,000	Watson Orchard Lot 6 Pelham Rd.
13114 Oct 31 1984	"	"	"	"	Don R. Arson ^{etal}	1687	777	15,000	0.57 Acres see REM 13h 1565 p 373
13649 Nov 5 1984	"	"	"	"	Thomas J. Bennett ^{etal}	1688	574		Release 0.34 River St. 2nd mtg.

INDIRECT or MORTGAGEE Index to Real Estate Mortgages — Greenville County, S. C.


 Open at Proper Tab according to First Letter or Letters of Name and refer to Buff Sub-Index sheet for page reference.

(5-0)

FILE NUMBER DATE OF RECORD	MORTGAGEES FAMILY NAMES	GIVEN NAMES ABCDEFGH	GIVEN NAMES IJKLMNO	GIVEN NAMES PQRSTUWXYZ	MORTGAGORS	BOOK	PAGE	Amount	BRIEF DESCRIPTION, LOCATION, ETC. (Not Warranted)
13720	Bank								
Nov. 5, 1984 13764	"	Bankers Trust of S.C.			Roy W. Bennett, et al	1688	498		1683 Pg 30 + 1688 Pg 494
Nov 6, 1984 14288	"	"	"	"	Robert William Scott	1688	575	16,165	Subdivision of Mtg. see R 2 n ch Shay Ave, Lyndale Lot 86 Cr. Fall Shoals Rd +
Nov 9, 1984 14373	"	"	"	"	James C. Wardlaw, Jr.	1689	99	8,311	Lot 44 Conestee
Nov 12, 1984 14364	"	"	"	"	Charles C. Bentley, et al	1689	210	37,000	2.44 acres Mauldin S.C. 565
Nov 12, 1984 14366	"	"	"	"	Geroldine A. Wyan	1689	222	14,299	9.16 acres Cor. S.C. 418 +
Nov 12, 1984 14527	"	"	"	"	Geroldine A. Wyan	1689	218	5,810	4.55 Hwy 565 9.16 acres Cor S.C Hwy 418
Nov 13, 1984 14730	"	"	"	"	Eugene T. Hippo	1689	434	16,160	S'ville Lot 133 Woodside Mill Village
Nov 14, 1984 14735	"	"	"	"	John David Bateson	1689	779	90,000	2.9 acres U & Hwy 25
Nov 14, 1984 14974	"	"	"	"	By Trustees, et al Blendale Baptist Church	1689	783	47,000	8.26 acres Fairview Rd.
Nov 16, 1984 14988	"	"	"	"	William L. Halbert, et al	1690	123	13,500	Pt. Lot 4, Bateswood
Nov 16, 1984 15061	"	"	"	"	By Deacons Unity Baptist Church, S'ville	1690	159	19,500	Fairview TP. 6.9 acre tract Fairview Rd
Nov 16, 1984 15139	"	"	"	"	Paul Dorold Jones	1690	223	4,433	Lot Curtis St. S'ville
Nov 19, 1984 15513	"	"	"	"	Williams St. Dev. Corp.	1690	290		Mtg. see R 2 n ch 1648 R 972 Release Lot 46 Dove Inn. In
Nov 21, 1984 15518	"	"	"	"	Bennie R. Cantrell	1690	822	120,000	Chick 499 + Pt. Lots 50 + 51 U.S. Hwy 29
Nov 21, 1984 15792	"	"	"	"	Joseph W. Larkin, et al	1690	871	11,322	Lot 89 Brookside Sec II
Nov 26, 1984	"	"	"	"	Baby Superstore, Inc.	1691	176	100,000	5.81 acres Also Easement

INDIRECT or MORTGAGEE Index to Real Estate Mortgages — Greenville County, S. C.

()
 Open at Proper Tab according to First Letter or Letters of Name and refer to Buff Sub-Index sheet for page reference.

FILE NUMBER DATE OF RECORD	MORTGAGEES FAMILY NAMES	GIVEN NAMES ABCDEFGHIJ	GIVEN NAMES KLMNO	GIVEN NAMES PQRSTUWXYZ	MORTGAGORS	BOOK	PAGE	Amount	BRIEF DESCRIPTION, LOCATION, ETC. (Not Warranted)
16013 Nov 27, 1984	Bankers	Bankers Trust of S.C.			<i>Associate</i> Alliance Baywood	1691	380		Release 2,771 ac + 10.19 ac. Overbank Pt. to also easement, see mtg. See H&W Bk. 1592 Pg 222
16086 Nov 28, 1984	"	"	"	"	Burford Lee Dudgeon	1691	380		
16114 Nov 28, 1984	"	"	"	"	Jerry S. Frank <i>etc</i>	1691	548	11,023 ¹²⁰	4.89 ac. Duglass Rd. Decon Terrace
16481 Nov. 30, 1984	"	"	"	"	American Fittings, Inc.	1691	655	5,000 ⁰⁰	Lot 17 Mauldin Ave. 84-6119 Dr. Tr. Rest
16497 Nov. 30, 1984	"	"	"	"	Williams Chevrolet, Inc.	1692	125	850,000 ⁰⁰	Fixtures - US Hwy. 276 + Scruggs Lot Furman Hall Rd. For Orig. see Rem Bk. 1691 pg. 176
16755 Dec. 3, 1984	"	"	"	"	Baby Superstores, Inc.	1692	558	100,000 ⁰⁰	5.81 Acres Also Easement 84-6179
16949 Dec. 5, 1984	"	"	"	"	3 H + S				Fixtures - See Exhibit "A" of 7.5. 84-6180
16996 Dec. 5, 1984	"	"	"	"	American Fittings, Inc.	1692	841	280,000 ⁰⁰	Fixtures - See Exhibit "A" of 7.5. + Scruggs Drive 18.085 Acres Cor. U.S. Hwy. 276
16996 Dec. 5, 1984	"	"	"	"	Carl Edward Reid	1692	845	280,000 ⁰⁰	2.72 Acres State Park Rd. Mauldin
16991 Dec. 5, 1984	"	"	"	"	3 H + S, a Ben Pts	1692	869	16,428 ⁷⁵	Lot 3 M ^e Dougall Court Pg 786 + Bk 1692 pg 477
17026 Dec. 5, 1984	"	"	"	"	John S. Cooper <i>etc</i>	1692	988		Subordination Agreement, mtg. Bk 1628 Mauldin
17095 Dec. 5, 1984	"	"	"	"	3 H + S, a S.C. Ben Pts.	1692	852	440,000 ⁰⁰	Lot 3 M ^e Dougall Ct. Laynes Rd.
17083 Dec. 6, 1984	"	"	"	"	Nick Karayannis, <i>etc</i>	1693	34	46,000 ⁰⁰	Lot 1 Cr. Douglas Dr + see REM Bk 1601 Pg 384
17327 Dec. 7, 1984	"	"	"	"	Alfred W. Thomas II A.W. Thomas III AKA	1693	351		Modification Agreement 29 mtg.

INDIRECT or MORTGAGEE Index to Real Estate Mortgages — Greenville County, S. C.

Open at Proper Tab according to First Letter or Letters of Name and refer to Buff Sub-Index sheet for page reference.

(5-P)

FILE NUMBER DATE OF RECORD	MORTGAGEES FAMILY NAMES	GIVEN NAMES ABCDEFGH	GIVEN NAMES IJKLMNO	GIVEN NAMES PQRSTUWXYZ	MORTGAGORS	BOOK	PAGE	Amount	BRIEF DESCRIPTION, LOCATION, ETC. (Not Warranted)
17934 Dec. 14, 1984	Bank	Bankers Trust of S. C.			Joe M. Ramsey	1694	394	35,010 ^{.53}	Lot 1 Perkins Mill Ct.
17925 Dec. 14, 1984	"	"	"		Mitchell E. Sumner, et al	1694	403	37,200 ^{.00}	Lot 1 Endless Dr.
17977 Dec. 14, 1984	"	"	"		J. Frank Oyletree, Jr.	1694	460	67,200 ^{.00}	Lot Cor Harris & Augusta
17986 Dec. 14, 1984	"	"	"		William G. Hopkins	1694	466	50,000 ^{.00}	Lot 9 "Merrifield Park"
18073 Dec. 17, 1984	"	"	"		Charles M. Henley	1694	652	16,884 ^{.82}	7.84 Acre Jordan Rd.
18186 Dec. 17, 1984	"	"	"		College Properties, Inc.	1694	757		Ph. 1 in mtg. see R.M. ch 1597 Pg 422
18267 Dec. 18, 1984	"	"	"		Nancy J. Kay, et al	1694	874	60,000 ^{.00}	Release Lot 121 Cliff Ridge Colony
18373 Dec. 18, 1984	"	"	"		Sammy Irving Hambright	1695	1	10,000 ^{.00}	Energy Center Ph 2
18451 Dec. 19, 1984	"	"	"		C. E. Reunion	1695	110	2,500,000 ^{.00}	Lot 4 (5.0 acres) Riverbanks
18418 Dec. 19, 1984	"	"	"	as to et al	Mattie Parisi, et al	1695	246	86,000 ^{.00}	Pt lot 37 Spruce St.
18595 Dec. 20, 1984	"	"	"	J. S. C.	Zelma Dambull	1695	323	35,000 ^{.00}	mile Rd. Sec 5 Hillsborough
18666 Dec. 20, 1984	"	"	"	J. S. C.	Julemy Gary Green	1695	364	240,000 ^{.00}	10.63 Acre Cor. Miller Rd. & Old
18715 Dec. 21, 1984	"	"	"		Elizabeth W. Walker	1695	562	30,000 ^{.00}	26.676 Acre Robert Road
18789 Dec. 24, 1984	"	"	"		Robert L. Nalley, et al	1695	288	7,000 ^{.00}	Old Lot 5 see D. Glenn Farm
18891 Dec. 24, 1984	"	"	"		Jack N. Nimmmons, et al	1695	819	65,000 ^{.00}	Lots 15 & 14 Corner Park
19058 Dec. 27, 1984	"	"	"		Judson I. Minyard, Jr.	1695	961	225,000 ^{.00}	3 Parcels
									Lot East North St.
									Lot 41, Blake St. Sunman Mills Sec 5
									Rd. Stratford Forest
									Lot 33 Blundell Lane & Kensington
									6.412 - Part B Lawrence Rd.

INDIRECT or MORTGAGEE Index to Real Estate Mortgages — Greenville County, S. C.

Open at Proper Tab according to First Letter or Letters of Name and refer to Buff Sub-Index sheet for page reference.

FILE NUMBER DATE OF RECORD	MORTGAGEES FAMILY NAMES	GIVEN NAMES ABCDEFGHIJ	GIVEN NAMES JKLMNO	GIVEN NAMES PQRSTUVWXYZ	MORTGAGORS	BOOK	PAGE	Amount	BRIEF DESCRIPTION, LOCATION, ETC. (Not Warranted)
19054 Dec. 27, 1984	Bank				Judson I. Mingard, Inc.	1695	965	225,000	Parcel Laurens Rd. Lease Pt.
19056 Dec. 27, 1984	"				Jerry L. Nix	1695	984	9,749	1.30 acres Durham Rd.
19131 Dec. 27, 1984	"				A & S Partnerships	1696	47	119,000	Concl. office Park Horiz. Prop. Reg. Units 3FI & 3FT Runside
19216 Dec. 28, 1984	"				Carl D. Pylett, Sr.	1696	182	100,000	Stretford Forest Lots 60, 61, 62, & 63 Lee Ford Rd
19599 Dec. 31, 1984	"				Frances Elizabeth Arnold	1696	601	122,000	Cleveland St. Lease pt. Lot also Int. 0.4362 Acre
19604 Dec. 31, 1984	"				Allan Haywood Assoc.	1696	621	900,000	Orchard/K. also 4.01 Acre 4.52 Acre + 10.19 Acre Orchard Dr
19603 Dec. 31, 1984	"				Allan Haywood Assoc.	1696	627	462,000	Dr. Orchard Park 4.52 Acre + 10.19 Acre Orchard
19997 Jan. 3, 1985	"				Kaye E. Ashley	1696	953	35,450	Janglewood Lot 112 Autumn Dr.
19865 Jan. 3, 1985	"				Jamer D. Puckett	1697	749	30,000	College Hwy. Lot 105 Gender Street
19903 Jan. 4, 1985	"				W. J. Watson	1697	91	14,000	Hedy St. South Pt. lots 8, 9, 10 & 11 + Lots 19 & 20
20004 Jan. 4, 1985	"				Ivan E. Block, et al	Re-record 1697	204	350,000	In Orig. App. Rem. Bk. 1687 pg. 625 Lot 6 Pelham Rd. Watson Orchard
20057 Jan. 4, 1985	"				Kaye E. Ashley	1697	231	35,450	Lot 112 Autumn Dr. Janglewood In Mtg. see Rem. Bk. 1665 & 160
20031 Jan. 4, 1984	"				J. Walter Brashear	1697	207		Subordination of Mtg to Easement/19/2 Que. Cleveland Terrace
20790 Jan. 14, 1985	"				Roy L. Phillips, Sr. et al	1698	120	12,000	Lot 63 Cor. Ridgeland Dr. + Oakland In Orig. app Rem. Bk. 1694 pg. 394
21079 Jan. 16, 1985	"				Joe M. Ramseur	Re-record 1698	475	35,010	Lot 1 Parkin Mill Ct. In Mtg. see Rem. Bk. 1348 pg. 184
21170 Jan. 16, 1985	"			as in.	United Machine Works, Inc.	1698	526		Parcel 28 Acre + 11.3 Acre

INDIRECT or MORTGAGEE Index to Real Estate Mortgages — Greenville County, S. C.

REG. U. S. PAT. OFFICE *Chas McCott* County Indexes Since 1888
An Identifying Trade Mark

 Open at Proper Tab according to First Letter or Letters of Name and refer to Buff Sub-Index sheet for page reference.


COTT FAMILY NAME INDEX No. 75 © 1949
MADE BY THE COTT INDEX COMPANY, COLUMBUS, OHIO
SOLD BY WALKER, EVANS & COGSWELL CO., CHARLESTON, S.C.

(5-9)

FILE NUMBER DATE OF RECORD	MORTGAGEES FAMILY NAMES	GIVEN NAMES ABCDEFGHIJ	GIVEN NAMES KLMNO	GIVEN NAMES PQRSTUVWXYZ	MORTGAGORS	BOOK	PAGE	Amount	BRIEF DESCRIPTION, LOCATION, ETC. (Not Warranted)
21783 Jan 23, 1985	Bank		Bankers Trust of S.C.		Ronald C. Ayers, Jr. a/bm Pts.	1699	240	35,000	2.59 acs. S.C. Hwy 14
22013 Jan 25, 1985	"	"	"		West North Properties	1699	485	150,000	4 Lots Lane Pt. also mt.
22293 Jan 29, 1985	"	"	"		Laurance L. Knighton	1699	911	37,853	College St. Silla Section 4. Lot 2 E. Section 4. also 2 parcels
22292 Jan 31, 1985	"	"	"		Harold W. Harper, et al	1699	928	5,048	"Grandwood Ave 2"
22370 Jan 29, 1985	"	"	"		Manuel J. Knight, et al	1699	903	4,277	155 St. Grandwood Way Spartanburg Co.
22585 Jan 31, 1985	"	"	"		Ledger D. Weber	1700	310	11,000	Lot 4 Mac St. "Grandview"
22633 Jan 31, 1985	"	"	"		David E. Lunn et al	1700	359	26,303	Highway Reg. Unit C-6 Gallery Centre
22724 Feb 1, 1985	"	"	"		J. D. Mead Jr. et al	1700	533	13,891	Land Co. Lot 39 Spruce St. Greerbrook
23023 Feb 5, 1985	"	"	"		John W. Graham Johnny W. Graham, et al	1700	963	130,000	Summitter Co. - Permittee Sec 4 Lot 179 Cor. S. Almond St &
23096 Feb 5, 1985	"	"	"		Frank L. Wilson	1701	3	49,000	Hwy. 23-138 S' end 29 Special Co. State Hwy. 14 & State
23688 Feb 11, 1985	"	"	"		Shreck Enterprises, Inc	1701	696		Em. Sh. 1413 Pp. 738 Modification of 1974 Reg. Sec
23927 Feb 12, 1985	"	"	"		Grace E. Miller	1701	785	10,000	Hyts Lot 51 Edgewood Dr. Kirkwood
23951 Feb 14, 1985	"	"	"		James E. Wright	1702	11	15,000	1/2 acs. Hillcrest Cir. direct
24076 Feb 15, 1985	"	"	"		Charles J. Ferguson et al	1702	142	7,500	M.E. Cain Hyts. Lot 11 Williams St.
24475 Feb 20, 1985	"	"	"		Robert J. Thompson	1702	638	100,040	West Hwy. Prop. Reg. Unit 204 M ²¹ Daniel Green
24476 Feb 20, 1985	"	"	"		William M. Bowen, Jr. et al	1702	670	206,460	7 Mauldin 1.035 acres East Butler Rd.

INDIRECT or MORTGAGEE Index to Real Estate Mortgages — Greenville County, S. C.

REG. U. S. PAT. OFFICE *Chas. McCulloch* County Indexes Since 1888 An Identifying Trade Mark


 Open at Proper Tab according to First Letter or Letters of Name and refer to Buff Sub-Index sheet for page reference.

COTT FAMILY NAME INDEX No. 75 © 1949
MADE BY THE COTT INDEX COMPANY, COLUMBUS, OHIO
SOLD BY WALKER, EVANS & COGSWELL CO., CHARLESTON, S.C.

FILE NUMBER DATE OF RECORD	MORTGAGEES FAMILY NAMES	GIVEN NAMES ABCDEFGHIJ	GIVEN NAMES KLMNO	GIVEN NAMES PQRSTUVWXYZ	MORTGAGORS	BOOK	PAGE	Amount	BRIEF DESCRIPTION, LOCATION, ETC. (Not Warranted)
24532 Feb. 20, 1985	Bank				R. Stone Mc Nair, et al	1702	719	10,000 ^{.00}	Lot 1 Roper mtn Rd.
24683 Jul. 21, 1985	"				Philip C. Thompson et al	1702	873	34,154 ^{.48}	Henderson Forest Pt. lots 56 + 57 Mercedes Ln 85-948
24735 Feb. 22, 1985	"				Vernon Beigay	✓	✓	✓	Fiftyers - 21 Rushmore Dr. Rd.
24826 Feb. 22, 1985	"				Charles D. Atkinson	1703	78	160,000 ^{.00}	1.59 Acrey Brushy Creek
24848 Feb. 22, 1985	"				The Pentreath Co. Inc. formerly Marlon B. Martin	1703	98	118,800 ^{.00}	Northgate Lot 19 Morningsdale Dr.
24960 Jul. 25, 1985	"				Marlon B. Rish	1703	236	7,456 ^{.25}	Woodfield Rent #1 Lot 58 Crestfield Road
25125 Jul. 26, 1985	"				Bankers Trust of S.C., a L.	1703	394	8,912 ^{.50}	Lot, A Shearburg Dr.
25224 Feb. 27, 1985	"				Kenneth C. Cosgrove, et al	1703	560	227,092 ^{.38}	lots + Pt lots
25451 Feb. 28, 1985	"				Edward N. Gury, Jr. et al	1703	842	89,250 ^{.00}	lots 1 + 2 Woods Lake Rd.
25742 Mar 1, 1985	"				L & M Company, a Pt	1704	286	34,518 ^{.94}	Lot Grand Plaza
25978 Mar 5, 1985	"				Charles J. Ferguson et al	Re record 1704	606	7,500 ^{.00}	for inj. see REC M Bk. 1702 Pg 142 Lot 11, Williams St., Mc Cain Hgls.
26051 Mar 5, 1985	"				College Properties - Inc.	1704	666		2nd mtg. see REC 1597 pg 422 Release Lot 206 Cliff Ridge Colony Ph. II
26051 Mar. 5, 1985	"				College Properties - Inc.	1704	667		3rd mtg. see REC Bk. 1597 pg. 422 Release Lot 135 Cliff Ridge Colony Ph. III
26115 Mar 6, 1985	"				David N. Campbell et al	1704	781	50,000 ^{.00}	lot Berryman mtn Rd. .92 Acre Ferns Bridge Rd. also
26295 Mar 7, 1985	"				Loretta C. Wood	1704	962	4,413 ^{.49}	2 acres Chestnut Rd. Aville
26237 Mar 7, 1985	"				Don E. Davis, et al	1705	23	10,124 ^{.06}	Pt. lot 31 on Hwy 276 + Plimery Cir.

INDIRECT or MORTGAGEE Index to Real Estate Mortgages — Greenville County, S. C.

REG. U. S. PAT. OFFICE *Chas McCorkle* County Indexes Since 1888 An Identifying Trade Mark

 Open at Proper Tab according to First Letter or Letters of Name and refer to Buff Sub-Index sheet for page reference.

COTT FAMILY NAME INDEX No. 75 © 1949
MADE BY THE COTT INDEX COMPANY, COLUMBUS, OHIO
SOLD BY WALKER, EVANS & COGSWELL CO., CHARLESTON, S.C.

(5-R)

FILE NUMBER DATE OF RECORD	MORTGAGEES FAMILY NAMES	GIVEN NAMES ABCDEFGH	GIVEN NAMES IJKLMNO	GIVEN NAMES PQRSTUVWXYZ	MORTGAGORS	BOOK	PAGE	Amount	BRIEF DESCRIPTION, LOCATION, ETC. (Not Warranted)
26468 Mar 8, 1985	Bank	Bankers Trust			Susan J. Lutz et al	1705	174	.00	Ans. Also Lot 6 Palham Exts.
26481 Mar 8, 1985	"	"			Marguerite Intersian, Inc	1705	178	166,250	Unit 7 Mills Medical Center Mills lot 2 Cleveland Avenue also Rights
26541 Mar 11, 1985	"	"	"	"	David Ray Hatcher	1705	278	30,846	Lot 2 + pt. lot 1 Cleveland St. also pt.
26561 Mar 11, 1985	"	"	"	"	Clemmon N. Smith	1705	294	40,075	Lot
26701 Mar 12, 1985	"	"	"	"	Michael P. Weber et al	1705	479	313,000	2 Parcels Haywood Rd.
26853 Mar 13, 1985	"	"	"	"	J. Kenneth Luke	1705	643	5,000	Lot Derby Bridge Rd. Sec. 2 Sugar Creek
27028 Mar 14, 1985	"	"	"	"	Intex Products, Inc.	1705	828	164,000	Lot 462 Sweetwater Rd.
26962 Mar 14, 1985	"	"	"	"	Marcelle Jean	1705	862	800,000	149.47 Acres
27116 Mar 15, 1985	"	"	"	"	Williams St. Dev. Corp (H.M. Raines)	1705	956	11,367	Mills Village Smith Lot 55 B. Street woodsick St. Extn.
27434 Mar 19, 1985	"	"	"	"	Harold M. Raines et al	1706	331	75,000	Lot Cor. Ashley Ave. & Johnson
27767 Mar 21, 1985	"	"	"	"	Floyd R. Branger et al	1706	683	24,007	Wade Hampton Gardens Lot 2 Haywood Dr. Sec III
28007 Mar 22, 1985	"	"	"	"	D. Michael Payton et al	1706	962	16,000	Southwood Ave also Lot 105 Lot 22 Southwood Dr. Ridmont Hpts Sec III
28132 Mar 25, 1985	"	"	"	"	Clifton L. Hawkins	1707	239	.33	10 acres N. Harrison Bldg Rd. Paluday Sq.
28264 Mar 26, 1985	"	"	"	"	Edgar Selder Sutherland	1707	339	48,000	Lot Old S.C. Hwy 25 Woodland Hill
28351 Mar 26, 1985	"	"	"	"	Yelda C. Hughes	1707	413	12,000	Lot Briarwood Lane Sec III
	"	"	"	"				74,200	Lot 210 Chapman Rd Chanticleer

INDIRECT or MORTGAGEE Index to Real Estate Mortgages — Greenville County, S. C.

REG. U. S. PAT. OFFICE *Chester McCott* County Indexes Since 1888 An Identifying Trade Mark


Open at Proper Tab according to First Letter or Letters of Name and refer to Buff Sub-index sheet for page reference.

COTT FAMILY NAME INDEX No. 75 © 1949
MADE BY THE COTT INDEX COMPANY, COLUMBUS, OHIO
SOLD BY WALKER, EVANS & COGSWELL CO., CHARLESTON, S.C.

FILE NUMBER DATE OF RECORD	MORTGAGEES FAMILY NAMES	GIVEN NAMES ABCDEFGHIJ	GIVEN NAMES JKLMNO	GIVEN NAMES PQRSTUWXYZ	MORTGAGORS	BOOK	PAGE	Amount	BRIEF DESCRIPTION, LOCATION, ETC. (Not Warranted)
28371 Mar 26, 1985	Bank	Bankers Trust			S/A Mary Lavin H. Tierney Mary L. Tierney	1707	487	43,000	200 also 0.434 Acs Fairburne Sect Butler J D. 2 = 4.53 Deer Rope Mt. Rd. 30 mty. su. Rem. Ch. 1316 pp. 247
28513 Mar 27, 1985	"	"	"	"	James Albert Capt et al	1707	637		Release lin from Judgment Cell # 25-562 Rd.
28653 Mar 28, 1985	"	"	"	"	Robert W. Kavan By P.O.B. Mangan P. Rama P.O. Mangan P. Rama	1707	771	10,000	Tract 2 (20 acs) Harrison Bldg. Essex Rd. along Pine Prop
28698 Mar 28, 1985	"	"	"	"	Naamukh P. Ramer	1707	846	750,000	Parcel Cor. Pine Creek In. & St. Chick Spg. 29.
28886 Mar 29, 1985	"	"	"	"	Billy Joe White et al	1708	138	26,575	Cor. Dayton Rd. & Alexander
29177 Apr 1, 1985	"	"	"	"	College Properties Inc.	1708	623		Release Streets, Roads, Water Lines Etc. Cliff Ridge Colony Plat + 11 mty. su. Rem. Ch. 1597 pg 422
29539 Apr 3, 1985	"	"	"	"	Bobby Johnson	1709	150	30,000	Esty Sec 17 Lot 29 Bellamy Close mt. Vernon
29691 Apr 4, 1985	"	"	"	"	Carl W. Davis et al	1709	307	15,000	Varley-Vale Page II Lot 4 Vedado Lane
29936 Apr 5, 1985	"	"	"	"	Thomas W. Schankweiler et al	1709	715	30,000	Brookman Lot 13 Sandringham Rd.
30094 Apr 8, 1985	"	"	"	"	The Beattie Co. Inc.	1709	906	96,652	Ph. I Lot 4 Chanticles Innhouse
31161 Apr 8, 1985	"	"	"	"	Hamilton Beattie	1711	911		Security Agreement 30 mty. su. Rem. Ch. 1636 pg 79
30281 Apr 9, 1985	"	"	"	"	The Beattie Co. Inc.	1710	186		Release lot 5 Crescent Place
30472 Apr 11, 1985	"	"	"	"	Carl L. Gibson Jr.	1710	349	20,000	2 Parcels Fairview Sp.
30546 Apr 11, 1985	"	"	"	"	David K. Ordens et al	1710	401	49,000	Lot 4 Parkins Mill Ct.
30865 Apr 15, 1985	"	"	"	"	J. Merlin Morris	1710	800	18,000	Chick Spg. Sp Lot 67 Pine Hill June "Ming" Co.

INDIRECT or MORTGAGEE Index to Real Estate Mortgages — Greenville County, S. C.

REG. U. S. PAT. OFFICE *Chas McCatt* County Indexes Since 1888
An Identifying Trade Mark

 Open at Proper Tab according to First Letter or Letters of Name and refer to Buff Sub-Index sheet for page reference.

COTT FAMILY NAME INDEX No. 75 © 1949
MADE BY THE COTT INDEX COMPANY, COLUMBUS, OHIO
SOLD BY WALKER, EVANS & COGSWELL CO., CHARLESTON, S.C.

(5-1)

FILE NUMBER DATE OF RECORD	MORTGAGEES FAMILY NAMES	GIVEN NAMES ABCDEFGH	GIVEN NAMES IJKLMNO	GIVEN NAMES PQRSTUVWXYZ	MORTGAGORS	BOOK	PAGE	Amount	BRIEF DESCRIPTION, LOCATION, ETC. (Not Warranted)
31015 Apr 16, 1985	Bank	Bankers Trust		of S.C.	Temple Baptist Church (Trustee of)	1711	27	.00 250,000	St. D'ville Austin Tp. 2.50 acres also Lot W. Curtis
31016 Apr 16, 1985	"	"	"	"	Waycross Baptist Church	1711	36	.00 86,000	2 Parcels
31095 Apr 16, 1985	"	"	"	"	Athen P. Morris, Jr.	1711	118	.40 37,543	Lot 5 East North St.
31107 Apr 17, 1985	"	"	"	"	Francis W. Dodson	1711	134	.61 7,918	Lot 30 Montclair Hgt.
31150 Apr 17, 1985	"	"	"	"	Richard A. Heard, et al	1711	174	.00 20,000	Wife Lot 102 Richburg Rd. Heritage
31173 Apr 17, 1985	"	"	"	"	Larry B. Long	1711	221	.00 59,850	Lot 59 Cherokee Street mag 2
31552 Apr 22, 1985	"	"	"	"	Barto Hendricks, Jr.	1711	690	.00 75,000	Tracts 3+4 = 89.06 acs.
31835 Apr 23, 1985	"	"	"	"	D. E. Long, et al	1711	989	.00 24,000	0.5391 acs.
31856 Apr 24, 1985	"	"	"	"	Lou D. Chandler	1712	18	.00 45,000	budget Park, Pair mag 29. Lot 95 Piedmont Park Road
32118 Apr 26, 1985	"	"	"	"	William D. Ridings	1712	377	.00 45,000	Hampton Circle Lot 26 Woodfern Circle
32120 Apr 26, 1985	"	"	"	"	Robert E. Miller et al	1712	391	.00 242,000	4 Tracts
32289 Apr 26, 1985	"	"	"	"	L. Stewart Spinks L. S. Spinks et al	1712	624	.00 225,000	2 Tracts
32790 May 1, 1985	"	"	"	"	James H. Tomblin, et al	1713	432	.64 12,352	Pt. lot 29 Rolling Green Circle
33097 May 2, 1985	"	"	"	"	Ronald K. Palm, et al	1713	813	.00 20,000	Lot 31 Nallyvale
33323 May 3, 1985	"	"	"	"	James H. Morgan et al	1714	147	.00 104,605	Collins Creek, also 1.776 acres Lot 77 Cobbs' Hollow Sec 3
33326 May 3, 1985	"	"	"	"	Martin L. Price, et al	1714	156	.00 25,000	Pebble Creek Lot 49 Whittier Way, Pt I

INDIRECT or MORTGAGEE Index to Real Estate Mortgages — Greenville County, S. C.

REG. U. S. PAT. OFFICE *Chas. McCott* County Indexes Since 1888 An Identifying Trade Mark

Open at Proper Tab according to First Letter or Letters of Name and refer to Buff Sub-Index sheet for page reference.

COTT FAMILY NAME INDEX No. 75 © 1949
MADE BY THE COTT INDEX COMPANY, COLUMBUS, OHIO
SOLD BY WALKER, EVANS & COGSWELL CO., CHARLESTON, S.C.

FILE NUMBER DATE OF RECORD	MORTGAGEES FAMILY NAMES	GIVEN NAMES ABCDEFGHIH	GIVEN NAMES IJKLMNO	GIVEN NAMES PQRSTUWXYZ	MORTGAGORS	BOOK	PAGE	Amount	BRIEF DESCRIPTION, LOCATION, ETC. (Not Warranted)
33386 May 3, 1985	Bank	Bankers Trust			Roger H. Gower, et al	1714	232	16,380 ^{.08}	Lot 44 Sunset Dr. Knallwood
33805 May 8, 1985	"	"	"	"	Robert Thomas Kellett ^{et al}	1714	779	50,000 ^{.00}	Lea Part 5.32 Acre Parkin Mills Rd.
33810 May 8, 1985	"	"	"	"	Smith Construction Co. Inc.	1714	783	500,000 ^{.00}	11.74 Acre Mauldin Rd. 1.07 Acre Cleveland St. also
33810 May 8, 1985	"	"	"	"	Wade Hampton Investors Co. Inc.	1714	787	500,000 ^{.00}	2.70 Acre Wade Hampton Blvd
33837 May 8, 1985	"	"	"	"	Clayton Lile & Distributing	1714	855	125,000 ^{.00}	2.28 Acre Woodruff Rd. Chick Spur Sq.
33981 May 9, 1985	"	"	"	"	Billy Henderson	1714	959	80,000 ^{.00}	5.77 Acre U.S. Hwy 29
33983 May 9, 1985	"	"	"	"	Southside Baptist Church	1714	971	2,000,000 ^{.00}	39.74 Woodruff Rd.
33979 May 9, 1985	"	Indep'd in Error, see same bank & Trust			Walter E. Pitman, et al	1714	963	25,000 ^{.00}	3 Acre S. Hill Sq.
34512 May 14, 1985	"	"	"	"	N. Brent Fortson ^{et al}	1715	513	42,298 ^{.63}	Lot 20 Charlbury St. Gower Est
34592 May 15, 1985	"	"	"	"	Bankers Trust of S.C. a.s.c. Dep'ts.	Re. Record 1715	643	8,912 ^{.50}	Joy Drig. all Rem Bk. 1703 pg 394 Lot 1 Pleasantburg Dr.
34788 May 16, 1985	"	"	"	"	Edgewood Investors,	1715	940	49,450 ^{.00}	Dr. & Langley Dr. Lots 20 & 21 Cor. Edgewood
34910 May 17, 1985	"	"	"	"	American Fittings, Inc.	1716	26	63,000 ^{.00}	18.085 Acre Cor. U.S. Hwy 276 & Struggles Dr.
34907 May 17, 1985	"	"	"	"	Carl Edward Reid	1716	30	63,000 ^{.00}	2.12 Acre State Park Rd.
3536 May 20, 1985	"	"	"	"	Robert E. Davis ^{et al}	1716	249	27,000 ^{.00}	Sec. II - AT Pittwood Hills Lot 162 Cr. Bunscombe Rd + Chances Rd.
35269 May 21, 1985	"	"	"	"	John C. Hoffman, et al	1716	424	7,000 ^{.00}	Sec. 1 Austin Sq. Lot 22 Westwood Dr. Westwood
35599 May 23, 1985	"	"	"	"	William L. Crane, et al	1716	814	90,000 ^{.00}	Lot Hunter Gully Rd. 5.19 Acre White Horse Rd. also

INDIRECT or MORTGAGEE Index to Real Estate Mortgages — Greenville County, S. C.

REG. U. S. PAT. OFFICE *Chas McCott* County Indexes Since 1888
An Identifying Trade Mark

Open at Proper Tab according to First Letter or Letters of Name and refer to Buff Sub-Index sheet for page reference.

COTT FAMILY NAME INDEX No. 75 © 1949
MADE BY THE COTT INDEX COMPANY, COLUMBUS, OHIO
SOLD BY WALKER, EVANS & COGSWELL CO., CHARLESTON, S.C.

(5-T)

FILE NUMBER DATE OF RECORD	MORTGAGEES FAMILY NAMES	GIVEN NAMES ABCDEFGHIJ	GIVEN NAMES JKLMNO	GIVEN NAMES PQRSTUVWXYZ	MORTGAGORS	BOOK	PAGE	Amount	BRIEF DESCRIPTION, LOCATION, ETC. (Not Warranted)
35743 May 24, 1985	Bank	BankersTrust			Jerry B. Cooper	Re-Record 1717	1	59,850	3rd Cr. Sec. 1st Em Bl. 1711 pg 221 Lot 59 Cherokee Forest map 2
35833 May 16, 1985	"	"	"		Edgewood Inc. ^{to S.C. Gen Pts.}	Re-Record 1717	394	49,850	4 Langley Dr. ^{from map 5466 1715 6940} lots 20 & 21 on Edgewood Dr.
36251 May 30, 1985	"	"	"		Wade A. Chappell, et al	1717	707	8,000	lots 41 & 42 Chick's spgs Tp.
36269 May 30, 1985	"	"	"		Merk J. Code, et al	1717	739	22,000	lot 5 Augustus Rd. Ranches
36394 May 31, 1985	"	"	"		Jerry E. Queen	1717	855	48,000	lot Old August Road
36777 June 3, 1985	"	"	"		William Street Development Corp	1718	550		1st Cr. Sec. 1st Em Bl. 1669 pg 1 Release, lot 138 Duthorne St. One Dr.
36955 June 3, 1985	"	"	"		William Street Development	1718	551		2nd Cr. Sec. 1st Em Bl. 1671 pg 1 Release, lot 137, Duthorne St. One Dr.
36961 June 4, 1985	"	"	"		Bobby L. Hawkins, et al	1718	651	500,000	4 Parcels Hawkins Rd. Lots sp.
37146 June 4, 1985	"	"	"		Mary Anne MacPughton	1718	684	252,000	Lot. Rockwood Jr.
37333 June 5, 1985	"	"	"		J. Frank Ogletree, Jr.	1718	888	23,800	Lot on Hamer & August St.
38048 June 6, 1985	"	"	"		E. L. Greene, et al	1719	171	7,000	Northwood Sec II lot 21 Benderswood hick
38379 June 13, 1985	"	"	"		John W. Reed	1719	972	20,000	E. Tallulah Dr. lot 118 & pt lots 117 & 119
38385 June 17, 1985	"	"	"		Richard G. Waters, et al	1720	680	6,767	lot 83 Fifth St. Conestee
38298 June 17, 1985	"	"	"		World Indoor Sports, Inc.	1720	707	125,000	4 Tracts Less Pl
38326 June 17, 1985	"	"	"		David A. Pizemace, et al	1720	566	34,000	lot Oak St. also 1.024 ac.
	"	"	"		William E. Boman Jr.	1720	701	157,500	unit 4 Otis Ave.

INDIRECT or MORTGAGEE Index to Real Estate Mortgages — Greenville County, S. C.

REG. U. S. PAT. OFFICE *Chas McCott* County Indexes Since 1888 An Identifying Trade Mark

Open at Proper Tab according to First Letter or Letters of Name and refer to Buff Sub-Index sheet for page reference.

COTT FAMILY NAME INDEX No. 75 © 1949
MADE BY THE COTT INDEX COMPANY, COLUMBUS, OHIO
SOLD BY WALKER, EVANS & COGSWELL CO., CHARLESTON, S.C.

FILE NUMBER DATE OF RECORD	MORTGAGEES FAMILY NAMES	GIVEN NAMES ABCDEFGH	GIVEN NAMES IJKLMNO	GIVEN NAMES PQRSTUVWXYZ	MORTGAGORS	BOOK	PAGE	Amount	BRIEF DESCRIPTION, LOCATION, ETC. (Not Warranted)
38561 June 18, 1985	Bank	Bankers Trust			FKA Debra Marie White Debra Marie Greer	1720	921		85-2411 3 rd mtg. see REM Bk 1569 Pg 145 Release him from judgment Roll #
38561 June 18, 1985	"	"	"	"	FKA Debra Marie White Debra Marie Greer	1720	921		85-2411 3 rd mtg. see REM Bk 1640 Pg 280 Release him from judgment Roll #
38731 June 19, 1985	"	"	"	"	Neela J. Vakharia	1721	44	30,000	1.10 acres Taylor Blg Rd. Mtg. see REM Bk 1711 Pg 690
38662 June 19, 1985	"	"	"	"	Barto Hendricks, Jr.	1721	12		Mtg Release Agreement. For Mtg. see REM Bk 1711 Pg 690
38661 June 19, 1985	"	"	"	"	Barto Hendricks, Jr.	1721	61		Release det "C" (.05 ac) for Jr. Co. In Mtg. see REM Bk 1348 Pg 184
38704 June 19, 1985	"			J. S. Co. or Trustee	United Machine Works, Inc.	1721	36		Mtg. assigned First - Citizens Bank & Carter part, Jr.
38926 June 21, 1985	"	"	"	"	Richard D. Laycock	1721	307	80,000	Lot Echelon Rd. Donaldson
39048 June 21, 1985	"	"	"	"	William H. Bragdon	1721	453	5,396	Lot 264 Canebake III
39037 June 21, 1985	"	"	"	"	James D. Miller	1721	461	110,000	Lot East North St.
39158 June 24, 1985	"	"	"	"	Robert Thomas Kellett	1721	645	50,000	In Orig. see REM Bk 1714 Pg 779 5.32 Acres Parkin mile road Leeper
39431 June 26, 1985	"	"	"	"	Jimmy N. Como	1722	80	317,730	158 acres Lot Auguste Road
39465 June 26, 1985	"	"	"	"	Ottomar D. Bohnenberger	1722	129	100,000	2.97 Acres Birch St. S Mill Park Ave. Prop. by.
39507 June 26, 1985	"	"	"	"	K. Michael Ray	1722	173	58,748	Unit 201 & 202 Reminick Const Office Lowndes Hill Rd.
39665 June 27, 1985	"	"	"	"	Kenneth C. Cosgrove	1722	423	150,000	0.69 acs. S.C. Hwy 291A
39689 June 27, 1985	"	"	"	"	Donald C. Ray	1722	437	50,000	Lot 3 Mauldin Rd.
337 July 2, 1985	"	"	"	"	The Beattie Co of Birnie, Inc.	1723	427	104,188	In Orig. see REM Bk 1709 Pg 906 Lot 16 Chanticleer Townhome Ph I

INDIRECT or MORTGAGEE Index to Real Estate Mortgages — Greenville County, S. C.

REG. U. S. PAT. OFFICE *Chas McCott* County Indexes Since 1888
An Identifying Trade Mark

Open at Proper Tab according to First Letter or Letters of Name and refer to Buff Sub-Index sheet for page reference.


COTT FAMILY NAME INDEX No. 75 © 1949
MADE BY THE COTT INDEX COMPANY, COLUMBUS, OHIO
SOLD BY WALKER, EVANS & COGSWELL CO., CHARLESTON, S.C.

(5-U)

FILE NUMBER DATE OF RECORD	MORTGAGEES FAMILY NAMES	GIVEN NAMES ABCDEFGH	GIVEN NAMES IJKLMNO	GIVEN NAMES PQRSTUVWXYZ	MORTGAGORS	BOOK	PAGE	Amount	BRIEF DESCRIPTION, LOCATION, ETC. (Not Warranted)
404 July 2, 1985	Bankers			Trust of S.C.	Hamlin Beattie	Kr-Record 1723	431		Remch 1636 lg 79 Security Agreement. Do orig ^{mtg} Doc
697 July 5, 1985	"			"	Paul L. Mason, et al	1723	926	30,000	Crestone Dr. Westview Hgt. Lots 88 + 89 King Street now
889 July 8, 1985	"			"	Taylor's Ace Hardware, Inc.	✓	✓	✓	85-3151 Hwy. 29 Futures - Edwards Mill Rd. -
817 July 8, 1985	"			"	Alan H. Davies, et al	1724	150	27,000	Cliffwood Lane Sugar Creek Maple Lot 374 Or Sugar Creek Rd +
904 July 8, 1985	"			"	William P. Vaughn Jr.	1724	289	110,000	Sec. I Lot 74 Pine Brook Forest
1127 July 10, 1985	"			"	J. W. Smith	1724	641	14,039	Lot 5 Durbin Creek Army Circle
1280 July 11, 1985	"			"	J. Walter Brashier	✓	✓	✓	85-3185 Futures - 24.958 acres, Howell
1263 July 11, 1985	"			"	J. Walter Brashier	1724	751	6,000,000	24.95 Acres Howell Circle ^{mtg + security} _{agree}
1260 July 11, 1985	"			"	Robert Allen Vaughn	1724	770	17,000	Sunset Hills Lot 111 Waccamaw Circle
1312 July 11, 1985	"			"	James O. Jansworth	1724	803	49,000	Lot 2 Sandra Ave. Easton Underwood St. Highlands
1338 July 11, 1985	"			"	Richard E. Holloway Chund. by 2d.	1724	825	16,000	Lot 39 E. Welborn St.
1477 July 12, 1985	"			"	East Georgia Road Baptist	1725	1	25,000	Lot East Georgia Road "Sunset Hills"
1599 July 15, 1985	"			"	Robert Allen Vaughn	1725	142	17,000	Lot 111 Waccamaw Circle P.H.P.
1602 July 15, 1985	"			"	The Aughtrey Co., Inc.	1725	153	90,900	Lot 26 "1200 Pelham Pt I Sec. I
1811 July 16, 1985	"			"	Henry W. Duber et al	1725	389	80,000	Lot D Maundin Austin Trp.
1811 July 16, 1985	"			"	Henry W. Duber et al	1725	393	80,000	Austin Trp. Lot 79 Harrington Court Nelly Trp

INDIRECT or MORTGAGEE Index to Real Estate Mortgages — Greenville County, S. C.

REG. U. S. PAT. OFFICE *Chas McCott* County Indexes Since 1888 An Identifying Trade Mark

 Open at Proper Tab according to First Letter or Letters of Name and refer to Buff Sub-Index sheet for page reference.

COTT FAMILY NAME INDEX No. 75 © 1949
MADE BY THE COTT INDEX COMPANY, COLUMBUS, OHIO
SOLD BY WALKER, EVANS & COGSWELL CO., CHARLESTON, S.C.

FILE NUMBER DATE OF RECORD	MORTGAGEES FAMILY NAMES	GIVEN NAMES ABCDEFGHIJ	GIVEN NAMES KLMNOP	GIVEN NAMES PQRSTUVWXYZ	MORTGAGORS	BOOK	PAGE	Amount	BRIEF DESCRIPTION, LOCATION, ETC. (Not Warranted)
1964 July 17, 1985 1991	Bankers			Trust of S.C.	Robert H. Shackata	1244	409 1/2	And BK -80	Rem Itg 1610 pg 889 Release Easement, for Mtg See
July 18, 1985 2035	"			"	Michael U. Kale	1725	627	125,000	0.53 Acre Laurel Road
July 18, 1985 2255	"			"	Maudie B. Brown	1725	690	22,500	0.00 Lot 4 Lot 5 Fernwood Road
July 19, 1985 2143	"			"	Frank K. Bridwell et al	1725	984	55,000	0.00 30.5 Acre Cedar Falls Rd. Oaklawn
July 19, 1985 2332	"			"	Greenville County et al	1725	820	2,100,000	0.01 CRK Development Co. Inc. Fourth Amendment Indenture
July 22, 1985 2488	"			"	Jack D. McCall et al	1726	40	15,257	0.12 7.603 Acre Log Shoals Rd.
July 23, 1985 2505	"			"	William L. Barton et al	1726	180	118,400	0.00 0.34 Acre Pleasantburg Blvd.
July 23, 1985 2503	"			"	Bradley B. Smith et al	1726	217	25,000	0.00 Beyond Sec 3 Lot 1, Neweyer Place
July 23, 1985 2991	"			"	L. C. McCall et al	1726	232	13,000	0.00 7.574 Acre Log Shoals Rd.
July 26, 1985 3164	"			"	Jack M. Raymer et al	1724	759		0.00 For mtg. see Item 1677 Pg 842 Release Lot 121 Foxcroft Sec. 5
July 29, 1985 3264	"			"	Larry J. Dickwell et al	1707	240	7,212	0.78 2 parcels Elizabeth Hyster, Grant Sp.
July 30, 1985 3693	"			"	Johnny Watts, Jr. et al	1727	261	6,799	0.38 Lot 27 Satterfield Rd.
Aug 1, 1985 3848	"			"	Alan H. Davier, et al	1727	747	24,000	0.00 Cliffwood Ln Maple Sugar Creek Lot 374 Cor Sugar Creek Rd. &
Aug 1, 1985 3873	"			"	Frank K. Bridwell, et al	1728	99	55,000	0.00 Re Record 56.53 Acre Cedar Falls Rd. Oaklawn Sp.
Aug 2, 1985 4054	"			"	William R. Cain, et al	1728	168	4,000	0.01 Lot 64 Oconee Ave.
Aug 2, 1985	"			"	AKK Mary Jane Foster Lawrence Mary Jane F. Lawrence	1728	4 10	135,250	0.00 Rights Lot & pt. lots Cleland St. also

INDIRECT or MORTGAGEE Index to Real Estate Mortgages — Greenville County, S. C.

REG. U. S. PAT. OFFICE *Chas McCott* County Indexes Since 1888
An Identifying Trade Mark

Open at Proper Tab according to First Letter or Letters of Name and refer to Buff Sub-Index sheet for page reference.


COTT FAMILY NAME INDEX No. 75 © 1949
MADE BY THE COTT INDEX COMPANY, COLUMBUS, OHIO
SOLD BY WALKER, EVANS & COGSWELL CO., CHARLESTON, S.C.

(5-V)

FILE NUMBER DATE OF RECORD	MORTGAGEES FAMILY NAMES	GIVEN NAMES ABCDEFGH	GIVEN NAMES IJKLMNO	GIVEN NAMES PQRSTUWXYZ	MORTGAGORS	BOOK	PAGE	Amount	BRIEF DESCRIPTION, LOCATION, ETC. (Not Warranted)
4054 Aug 2, 1985	Bankers			S.C. Trust Of	Mary Jane F. Lawrence	1728	415	47,000	Lot 4 Cleland St.
4100 Aug 5, 1985	"			"	D.W. Allen	1728	504	202,000	Lot
4407 Aug 6, 1985	"			"	Clemmon N. Smith	1728	856	750,000	2 parcels Haywood Rd.
4674 Aug 8, 1985	"			"	The Beattie Company, Inc.	1729	269	}	Subordination - for mtg. see REM Bk. 1709 pg. 906 & record Bk. 1723 pg. 427 & Bk. 1725 pg. 195
"	"			"	"	1729	269		
4751 Aug 9, 1985	"			"	Bruce King, et al	1729	416	41,262	Lot 109 Long Meadow Rd. Sugar Creek way - V
4970 Aug 12, 1985	"			"	Kenneth Harrison McClaim et al	1729	694	30,000	Lot 40 Br. McSwain Garden Ang. McSwain Garden
5118 Aug 13, 1985	"			"	John E. Freed, III et al	1729	833		Bk. 1699 Pg. 485 Release lot for mtg. see REM
5333 Aug 15, 1985	"			"	Larry D. Davis, et al	1730	185	26,000	Parth, Jr. Tract 3 White Horse Rd.
5512 Aug 16, 1985	"			"	U.S. Retirement Corp.	1730	342	2,600,000	Lots
6408 Aug 23, 1985	"			"	a. Lynn Pto. Main Street Properties	1731	627	135,000	Lot
6593 Aug 26, 1985	"			"	Charles L. Smith, et al	1732	5	85,017	Lots 9 & 10
6681 Aug 26, 1985	"			"	College Properties, Inc.	1731	996		mtg. see REM Bk. 1597 Pg. 422 Release lot 210 Cliff Ridge Colony Ph. II
6730 Aug 27, 1985	"			"	Ivan E. Block, et al	1732	76	101,000	Orchard Lot 6, Pelham Rd. Watson
6846 Aug 27, 1985	"			"	Building Associates et al				Francis Dr.
6844 Aug 27, 1985	"			"	St. Francis Community Medical Office Building assoc.	1732	259	413,000	3.30 Acs. Cor. Dunbar St. & St. 85-3988 St. Francis Dr.
				"	St. Francis Community Medical	✓	✓	✓	Future - 3.30 acres - Dunbar St. &

INDIRECT or MORTGAGEE Index to Real Estate Mortgages — Greenville County, S. C.

REG. U. S. PAT OFFICE *Chas McCalls* County Indexes Since 1888 An Identifying Trade Mark

 Open at Proper Tab according to First Letter or Letters of Name and refer to Buff Sub-Index sheet for page reference.

COTT FAMILY NAME INDEX No. 75 © 1949
MADE BY THE COTT INDEX COMPANY, COLUMBUS, OHIO
SOLD BY WALKER, EVANS & COGSWELL CO., CHARLESTON, S.C.

FILE NUMBER	MORTGAGEES FAMILY NAMES	GIVEN NAMES ABCDEFGHIJ	GIVEN NAMES JKLMNOPQ	GIVEN NAMES RSTUVWXYZ	MORTGAGORS	BOOK	PAGE	Amount	BRIEF DESCRIPTION, LOCATION, ETC. (Not Warranted)
6844				S.C.	office Building Corp.				85-3989 + St. Francis Dr.
Aug. 27, 1985	Bankers			Trust of	St. Francis Community Medical	✓	✓	✓	Fixtures - 3.30 acres - Dunbar St.
6881				" "	Billy J. Skelton, et al	1732	310	176,000	2.57 Acres Murray Rd
Aug 28, 1985	"			" "	Joseph J. Moon	1732	751	49,950	Lot Mills Ave.
7217				" "	Jackie C. Harris et al	1733	665	32,580	Lots 28, 29, 30 & 31 O'Neal Dr
Aug 30, 1985	"			" "	Carl D. Alexander	1733	705	7,500	Village (YMCA St)
7711				" "	Roy E. Siegrist, et al	1734	130	8,830	Lot 40, Sec. 2 Monaghan Mills
Sept. 4, 1985	"			" "	The Big Partners - et al	1734	905	100,000	Lot 57, Green, Chick Spgs
7820				" "	College Properties, Inc.	1734	909		Lot East Tallulah Dr;
Sept 4, 1985	"			" "	Robert E. Howard	1735	365	68,400	Plot 2, 114, 115, 116, 117, 118, 119, 120, 121, 122
8146				" "	Charles D. Atkinson et al	1735	573	50,000	Release - Lot 141 Cliff Ridge Colony
Sept 6, 1985	"			" "	O. Doyle Martin	1735	738	62,000	Forest
8721				" "	Lewis Wright, Jr.	1735	891	5,271	Lot 3, Blenda Leni Henderson
Sept. 11, 1985	"			" "	D. Doyle Martin	✓	✓	✓	Collins Creek, Sec K
8748				" "	Paul W. Dacus, et al	1735	964	16,196	Lot 49 Collins Ridge Dr.
Sept. 11, 1985	"			" "	G. Robert Williams, et al	1736	320	800,000	"Woodruff Oaks Park"
9072				" "	Little Bald Rock Co.	1736	597	240,000	Lot 3 Woodruff Oaks Park
Sept. 13, 1985	"			" "					25 "Hollyvale"
9186				" "					Lot 21 Co. Timber Ln. & Woodbury Way
Sept 16, 1985	"			" "					12.8 acres A.C. Hwy. 14
9305				" "					8.3 Acres Cleveland Sp.
Sept 17, 1985	"			" "					
9377				" "					
Sept 17, 1985	"			" "					
9263				" "					
Sept. 17, 1985	"			" "					
9467				" "					
Sept. 18, 1985	"			" "					
9648				" "					
Sept 19, 1985	"			" "					
9887				" "					
Sept. 20, 1985	"			" "					

INDIRECT or MORTGAGEE Index to Real Estate Mortgages — Greenville County, S. C.

REG. U. S. PAT. OFFICE *Chas McCott* County Indexes Since 1888
An Identifying Trade Mark

Open at Proper Tab according to First Letter or Letters of Name and refer to Buff Sub-Index sheet for page reference.


COTT FAMILY NAME INDEX No. 75 © 1949
MADE BY THE COTT INDEX COMPANY, COLUMBUS, OHIO
SOLD BY WALKER, EVANS & COGSWELL CO., CHARLESTON, S.C.

(5W)

FILE NUMBER DATE OF RECORD	MORTGAGEES FAMILY NAMES	GIVEN NAMES ABCDEFGHIJ	GIVEN NAMES JKLMNO	GIVEN NAMES PQRSTUVWXYZ	MORTGAGORS	BOOK	PAGE	Amount	BRIEF DESCRIPTION, LOCATION, ETC. (Not Warranted)
10635 Sept. 23, 1985	Bank				Greenville County	1736	892		Indenture
10653 Sept 23, 1985	"				College Properties Inc.	1736	792		In mtg due Henw Bk. 1597 pg 422 Release, 62 lots, B. 42 New River etc
10349 Sept 24, 1985	"	share 3 Wm John J. Douglas			2 Wm of John J. Douglas	1737	447		mtg. see LEM. bk 1424 Pg 627 mtg. assigned Rosa J. Douglas for
"	"	"		as Tr. under	Bankers Trust, Is under share	1737	447		for mtg. see LEM bk 1424 Pg 627
"	"	"		"	"	1737	449		Part int in mtg assigned Anne Douglas Hart, Jr.
"	"	"		"	"	1737	451		for mtg. see LEM bk 1428 Pg 627 Part int in mtg. assigned Anne Douglas Hart, Jr.
"	"	"		"	"	1737	453		for mtg. see LEM bk 1428 Pg 627 Part int in mtg assigned John J. Douglas Jr. Is.
"	"	"		"	"	1737	455		for mtg. see LEM bk 1428 Pg 627 Part int in mtg. assigned John J. Douglas
"	"	"		"	"	1737	457		for mtg. see LEM bk 1428 Pg 627 Part int in mtg assigned David D. Douglas
"	"	"		"	"	1737	459		Hart, Jr. for mtg. see LEM bk 1428 Pg 627 Part int in mtg assigned Anne Douglas
10440 Sept 25, 1985	"	Bankers Trust of S.C.			Kenneth C. Cosgrove et al	1737	654	.00	+ Hunts Bridge Rd.
10624 Sept 26, 1985	"	"			Wesley V. Harrison	1737	888	25,000	0.39 Acs. Cor White Horse Rd.
10637 Sept 26, 1985	"	"			Lawrence J. Nashman	1737	908	150,000	42 acer Pelham Rd.
10721 Sept. 27, 1985	"	"			Brodus E. Wooten et al	1738	46	34,340	Lot Crescent Ave.
10721 Sept. 27, 1985	"	"			Brodus E. Wooten et al	1738	50	60,000	Lot East Cox St. Mauldin
11307 Oct 1, 1985	"	"			William A. Leslie et al	1738	820	60,000	Lot 164 Sub Braham Court Charleston
11406 Oct 2, 1985	"	"			Charles R. Hughes, et al	1739	46	300,000	Lot 15 + 16 Ashley Ave.

INDIRECT or MORTGAGEE Index to Real Estate Mortgages — Greenville County, S. C.

() REG. U. S. PAT. OFFICE *Chas McCott* County Indexes Since 1888 An Identifying Trade Mark

 Open at Proper Tab according to First Letter or Letters of Name and refer to Buff Sub-Index sheet for page reference.

COTT FAMILY NAME INDEX No. 75 © 1949
MADE BY THE COTT INDEX COMPANY, COLUMBUS, OHIO
SOLD BY WALKER, EVANS & COGSWELL CO., CHARLESTON, S.C.

FILE NUMBER DATE OF RECORD	MORTGAGEES FAMILY NAMES	GIVEN NAMES ABCDEFGHIJ	GIVEN NAMES KLMNO	GIVEN NAMES PQRSTUVWXYZ	MORTGAGORS	BOOK	PAGE	Amount	BRIEF DESCRIPTION, LOCATION, ETC. (Not Warranted)
11460 Oct 2, 1985	Bank	Bankers Trust of S.C.			John A. Redmond, et al	1739	74	35,000 ^{.00}	Merrifield Park Lot 22 Merrifield Dr.
11579 Oct 2, 1985	"	"	"	"	W. Marshall Morgan S'ville by Deacons	1739	253	300,000 ^{.00}	2.1 Acre White Horse Rd. Hopewell Rd. Fairview 27.
11643 Oct 3, 1985	"	"	"	"	Unity Baptist Church of	1739	339	50,000 ^{.00}	6.9 Acre Fairview Rd. also 3 Acre
11786 Oct 4, 1985	"	"	"	"	Donald E. Franklin	1739	523	100,000 ^{.00}	4 Parcels Howard St.
12249 Oct. 9, 1985	"	"	"	"	Michael Allan Nabers	1740	141	7,542 ^{.00}	1 Acre George Rd. also .9 Acre
12303 Oct 9, 1985	"	"	"	"	Lawrence E. McMain	1740	242	161,600 ^{.00}	Exp. 27. Lots 1 thru 14 U.S. Hwy 29 Chick
12473 Oct 10, 1985	"	"	"	"	John David Peterson	1740	284	125,621 ^{.00}	2.9 Acre U.S. Hwy 25
12610 Oct 11, 1985	"	"	"	"	Geraldine Cannon Brunley	1740	598	5,000 ^{.00}	Lot 71 Western Hpts. also 3 more parcels
12638 Oct 11, 1985	"	"	"	"	Joseph Thomas Moon	1740	651	225,000 ^{.00}	Lot 1 U.S. Hwy. 25 (Augusta Road) Dr.
12884 Oct 14, 1985	"	"	"	"	Kenneth M. Campbell	1741	66	7,250 ^{.92}	Lot 19 & pt lot 18 Buckland
12981 Oct. 15, 1985	"	"	"	"	Jimmy L. Jama	1741	151	19,369 ^{.00}	6.14 Acre Forest Rd. Highland 27
13064 Oct. 15, 1985	"	"	"	"	William R. Martin	1741	312	350,000 ^{.00}	Lot East Washington Street 85-4681
13129 Oct. 16, 1985	"	"	"	"	William R. Martin	✓	✓	✓	Fixtures - E. Washington St.
13221 Oct. 16, 1985	"	"	"	"	Leann H. Lyon et al	1741	581	50,000 ^{.00}	Lot 1 East Fairview Ave.
13382 Oct. 17, 1985	"	"	"	"	Willard W. Banks, et al	1741	964	73,673 ^{.28}	Lot Don Mt. Buckland (also 1567 sq. ft.)
13331 Oct. 17, 1985	"	"	"	"	Ronald L. Lindsay, et al	1741	924		Release Lien from Judgment No. 85-4728

INDIRECT or MORTGAGEE Index to Real Estate Mortgages — Greenville County, S. C.

REG. U. S. PAT. OFFICE *Chas McCott* County Indexes Since 1888
An Identifying Trade Mark

 Open at Proper Tab according to First Letter or Letters of Name and refer to Buff Sub-Index sheet for page reference.

COTT FAMILY NAME INDEX No. 75 © 1949
MADE BY THE COTT INDEX COMPANY, COLUMBUS, OHIO
SOLD BY WALKER, EVANS & COGSWELL CO., CHARLESTON, S. C.

(5-X)

FILE NUMBER DATE OF RECORD	MORTGAGEES FAMILY NAMES	GIVEN NAMES ABCDEFGH	GIVEN NAMES IJKLMNO	GIVEN NAMES PQRSTUWXYZ	MORTGAGORS	BOOK	PAGE	Amount	BRIEF DESCRIPTION, LOCATION, ETC. (Not Warranted)
13331 Oct. 17 1985	Bankers			S.C. Trust Of	Thomas W. Gentry, et al	1741	824		#85-4728 1st mtg. see Rem Ch. 1563 pg. 287 Relieve lien from judgment call
13464 Oct 18, 1985	"			"	Southern Machinery Company	1741	837	300,000	see App. pg. 29 Lem Pk. Lot 3 Brandy Creek Rd. Child
13569 Oct. 18, 1985	"			"	Matthew Wayne Hollbrook	1741	975	6,000	Lot 4 Old Estma Est.
13566 Oct. 18, 1985	"			"	Michael Hollbrook, et al	1741	979	6,000	Lot 5 Old Snow Est.
13580 Oct. 18, 1985	"			"	William Lockaby, et al	1741	983	6,000	Lot 2 Old Snow Est.
13624 Oct 18, 1985	"			"	Walter L. Rutherford, et al	1742	62	19,000	see "Cathedral" Lot 1, 2 & 3 in Liberty Est.
13808 Oct 21, 1985	"			"	Michael C. Kelleth	1742	261	12,600	1.59 Acre Standing Spruce Rd.
14016 Oct 23, 1985	"			"	E. Phifer Helms, et al	1742	590	70,000	see DeYoung Place Sec. 13 Lot 344 Bringham Creek Dr.
14137 Oct 23, 1985	"			"	Perry E. Burton, et al	1742	716	50,000	Tract C (41.95 acres) Lem Pk. see mtg. see Rem Ch. 1400 pg. 706
14091 Oct. 23, 1985	"			"	Dary H. Patterson, et al	1742	563		Relieve lien from judgment call #85-4724
14393 Oct. 25, 1985	"			"	Rudolph M. Ashmore, et al	1743	92	8,500	see Chuck App. pg. 29 Lot Highland Dr. Drees
14449 Oct 25, 1985	"			"	Ronald L. Lindsey, et al	1743	159	10,000	see Dr. Wildaire Est. Lot 20 & 21 lot 19, Burgundy
14764 Oct 29, 1985	"			"	The Big Partners	1743	721	75,000	see S.C. pts 5.66 ac. Standing Spruce Rd
14840 Oct 29, 1985	"			"	Emme Flunkingshelt	1743	871		#85-4597 2nd mtg. see Rem Ch. 1516 pg. 313 Relieve lien from judgment call
14744 Oct 29, 1985	"			"	Waycross Baptist Church	1743	862		see REM Ch. 171K Pg 36 Modification Agreement. 2nd mtg
15104 Oct 31, 1985	"			"	World Indoor Sports, Inc.	1744	190	75,000	see 4 Parcels

INDIRECT or MORTGAGEE Index to Real Estate Mortgages — Greenville County, S. C.

() REG. U. S. PAT. OFFICE *Chas McCott* County Indexes Since 1888 An Identifying Trade Mark


Open at Proper Tab according to First Letter or Letters of Name and refer to Buff Sub-Index sheet for page reference.

COTT FAMILY NAME INDEX No. 75 © 1949
MADE BY THE COTT INDEX COMPANY, COLUMBUS, OHIO
SOLD BY WALKER, EVANS & COGSWELL CO., CHARLESTON, S.C.

FILE NUMBER DATE OF RECORD	MORTGAGEES FAMILY NAMES	GIVEN NAMES ABCDEFGH	GIVEN NAMES IJKLMNO	GIVEN NAMES PQRSTUVWXYZ	MORTGAGORS	BOOK	PAGE	Amount	BRIEF DESCRIPTION, LOCATION, ETC. (Not Warranted)
15242 Oct 31, 1985	Bankers			Trust ^{S.C.} of	Sondal, Inc.	1744	382	.00	Ref. 1.47 Acre Lowndes Hill
15277 Nov. 1, 1985	"			" "	James C. Jeter et al	1744	495	.00	Merrifield Ch. Sec. II Lot 48, Parliament Rd.
15679 Nov. 5, 1985	"			" "	Bobby L. Hawkins, et al	1745	35	475,000	6 parcels
15738 Nov. 5, 1985	"			" "	Pate, Bridgers, Coughtry, Inc.	1745	76	252,000	Collier's Creek, Sec. III Lot 92 Calloway Crest Ct.
15725 Nov. 5, 1985	"			" "	Betty L. Madden	1745	92	7,876	Calloway Lot 165 W. Bonaventure Blvd.
15838 Nov. 6, 1985	"			" "	R. C. Ayers et al	1745	270	50,000	Austin Sp. Pt. Tract 13 S.C. Hwy 14
16131 Nov. 8, 1985	"			" "	Willie S. Drunkley, et al	1745	63	15,000	3 Parcels, Marsh Creek Rd. 85-5061
16303 Nov. 11, 1985	"			" "	Rey's Jewelers	✓	✓	✓	Fixtures - W. Antrim Dr.
16320 Nov. 11, 1985	"			" "	The Pentreath Co. Inc.	1745	873	152,000	Lot 41 Brookside Forest
16402 Nov. 11, 1985	"			" "	City of Greenville	1746	55		Indenture
16462 Nov. 12, 1985	"			" "	Michael Holbrooks et al	1746	136	6,000	Re-Record In Aug. mtg. see Rem Bl. 1744 pg. 979 Lot 3 Old Grove Ests.
16487 Nov. 12, 1985	"			" "	Joseph J. Moon	1744	197	225,000	Re-Record Sh. 1740 pg. 65 4 parcels in Aug. see Rem 85-5078
16571 Nov. 13, 1985	"			" "	Intex Products, Inc.	✓	✓	✓	Fixtures - see Exhibit A of 7.5.
16577 Nov. 13, 1985	"			" "	Intex Products, Inc.	1746	280	6,175,000	4 parcels also Easement
16610 Nov. 13, 1985	"			" "	Kenneth M. Crumby	1746	324	5,800	Lot 8 Old Grove Ests.
16838 Nov. 15, 1985	"			" "	Harold W. Hooper et al	1746	580	5,083	.27 "Brentwood" Sec 2 Lot 51 Brentwood Way

INDIRECT or MORTGAGEE Index to Real Estate Mortgages — Greenville County, S. C.

REG. U. S. PAT. OFFICE *Chas McCott* County Indexes Since 1888
An Identifying Trade Mark

 Open at Proper Tab according to First Letter or Letters of Name and refer to Buff Sub-Index sheet for page reference.

COTT FAMILY NAME INDEX No. 75 © 1949
MADE BY THE COTT INDEX COMPANY, COLUMBUS, OHIO
SOLD BY WALKER, EVANS & COGSWELL CO., CHARLESTON, S.C.

(5-4)

FILE NUMBER DATE OF RECORD	MORTGAGEES FAMILY NAMES	GIVEN NAMES ABCDEFGH	GIVEN NAMES IJKLMNO	GIVEN NAMES PQRSTUVWXYZ	MORTGAGORS	BOOK	PAGE	Amount	BRIEF DESCRIPTION, LOCATION, ETC. (Not Warranted)
16837 Nov. 15, 1985	Bankers			Trust Of S.C.	Anthony J. Ryan	1746	606	.00 75,000	Pt lots 2 + 3 Tallulah Dr.
16835 Nov. 15, 1985	"			" "	William C. Mattison et al	1746	872	.00 13,205	Lot Woodville Pelham Rd.
17012 Nov. 18, 1985	"			" "	Allen Finley et al	1746	894	.00 50,000	Tract 4
17124 Nov. 18, 1985	"			" "	Marmerine P. Mewbourn	1747	13	.00 12,000	Lot 48 Sec one Burlington Industrial
17551 Nov. 21, 1985	"			" "	William L. Crane et al	1747	620	.94 30,851	also Lot Huntzley Rd. 5.19 Acres White Horse Rd.
17704 Nov. 22, 1985	"			" "	Scott Mason	1747	796	.00 10,000	2.8 Acres Ruddy Fork Ch.
18055 Nov. 26, 1985	"			" "	Perry E. Birston	1748	274	.00 200,000	57.77 Acres Beech Rd. Less part
18700 Dec. 3, 1985	"			" "	John W. Pittman et al	1749	325	.00 5,800	Lot 9 Old Grove Ests.
19030 Dec. 5, 1985	"			" "	Clyton L. Newkirk	1749	749	.00 100,000	3 Parcels. Less part
19069 Dec. 5, 1985	"			" "	Jerry Wayne Howard	1749	767	.00 160,000	Lot 4 U.S. Hwy. 29 Chud Spg
19192 Dec. 6, 1985	"			" "	Cheney C. Zilman	1749	894	.00 8,500	Lot 9 Rockwood Dr. Rockwood
19120 Dec. 6, 1985	"			" "	W. Wayne Bagwell	1749	942	.00 8,000	Lot also inc. Strig Field
19791 Dec. 12, 1985	"			" "	Bobby C. Chandler	1750	932	.00 15,000	Lot 221 Pineforest
20081 Dec. 16, 1985	"			" "	William M. Fugel et al	1751	312	.00 150,000	Lot Mauldin Rd.
20347 Dec. 17, 1985	"			" "	Frank K. Bridwell et al	1751	743	.00 37,995	4 Parcels
20618 Dec. 19, 1985	"			" "	John D. Harper et al	1752	225	.00 325,000	Lot Pelham Rd. (5.42 Acres)

INDIRECT or MORTGAGEE Index to Real Estate Mortgages — Greenville County, S. C.

() REG. U. S. PAT. OFFICE *Chas. McCott* County Indexes Since 1888 An Identifying Trade Mark


Open at Proper Tab according to First Letter or Letters of Name and refer to Buff Sub-Index sheet for page reference.

COTT FAMILY NAME INDEX No. 75 © 1949
MADE BY THE COTT INDEX COMPANY, COLUMBUS, OHIO
SOLD BY WALKER, EVANS & COGSWELL CO., CHARLESTON, S.C.

FILE NUMBER DATE OF RECORD	MORTGAGEES FAMILY NAMES	GIVEN NAMES ABCDEFGHIJ	GIVEN NAMES KLMNOP	GIVEN NAMES QRSTUVWXYZ	MORTGAGORS	BOOK	PAGE	Amount	BRIEF DESCRIPTION, LOCATION, ETC. (Not Warranted)
20560 Dec. 19, 1985	Bankers				Trust of S.C. Greenville County	1752	127		Mtg. see REM Ch 1570 Pg. 239 2 nd 1/2 Amendatory Indenture For
20780 Dec. 20, 1985	"				Greenville County	1752	466		Indenture
20859 Dec. 20, 1985	"				FRA Gladys Rachel Lindsay Rachel Lindsay Miller	1752	744	22,000	.50 Mt. Joy Lot View Mount Dr. Paris
20873 Dec. 20, 1985	"				Waycross Baptist Church	1752	765		By Trustee Mtg. see REM Ch 1711 Pg. 36 Amended mtg. Modification Agree.
20947 Dec. 23, 1985	"				Ben Jonelson	1752	904	53,100	-.00 Furman Place Unit 4 Sumner Chapel Ch.
21075 Dec. 23, 1985	"				Samuel D. Bradshaw	1753	56	4,251	.37 Lots 11, 12 & 15 Hwy. 14
21076 Dec. 23, 1985	"				Lanny C. Kemp	1753	60	10,000	-.00 1. 2 Acres S.C. Hwy. 14 For Orig. see REM Ch. 1619 Pg. 434
21019 Dec. 24, 1985	"				Greenville County	1753	21		Amendment to Indenture
21673 Dec. 31, 1985	"				James P. Rogan, Jr. et al	1753	949	100,000	.00 Wade Hampton Blvd. Parcel Cor. Hill School Rd.
21770 Dec. 31, 1985	"				Lawenergy System, Inc.	1754	173	876,810	.37 13.549 Acres Ridge & Bow (Lidman)
21860 Dec. 31, 1985	"				City of Greenville	1754	425		.00 Indenture
21869 Dec. 31, 1985	"				Greenville Local Dev. Corp.	1754	472	400,000	.00 Hyd. Lt. 5.89 Acres Co. Westfield St.
22079 Jan 3, 1986	"				May E. Whalley	1754	869	250,000	.00 Franklin Rest 4.37 Acres Old Bunker Rd
22098 Jan 3, 1986	"				Dallas A. Forest et al & Roy E. Underwood	1754	883	39,400	.06 View Dr. Paris mt. 2g. Tracts 1, 2 & 3 = 25.24 Acres Club
22340 Jan 6, 1986	"				Samuel Roy Underwood	1755	210	11,275	.84 Lot 86 Calhoun Ave. Parkers Hpts.
22705 Jan 8, 1986	"				Harry M. Kahn, et al	1755	809	100,000	.00 + N. Pleasantburg Dr. 0.401 Acres on Wade Hampton Blvd.

INDIRECT or MORTGAGEE Index to Real Estate Mortgages — Greenville County, S. C.

REG. U. S. PAT. OFFICE *Chas McCorkle* County Indexes Since 1888
An Identifying Trade Mark

 Open at Proper Tab according to First Letter or Letters of Name and refer to Buff Sub-Index sheet for page reference.

COTT FAMILY NAME INDEX No. 75 © 1949
MADE BY THE COTT INDEX COMPANY, COLUMBUS, OHIO
SOLD BY WALKER, EVANS & COGSWELL CO., CHARLESTON, S.C.

(5-2)

FILE NUMBER DATE OF RECORD	MORTGAGEES FAMILY NAMES	GIVEN NAMES ABCDEFGHIJ	GIVEN NAMES IJKLMNO	GIVEN NAMES PQRSTUVWXYZ	MORTGAGORS	BOOK	PAGE	Amount	BRIEF DESCRIPTION, LOCATION, ETC. (Not Warranted)	
22940 Jan 10, 1986	Bankers			Trust of S.C.	^{By Trustees} Grace Bible Church	1756	138	95,000	4.65 Acres	
22888 Jan 10, 1986	'			'	Edgar F. Seay, Jr. et al	1756	84) Release lien from Judgment Roll #85-6638 for Mtg. on Rem. Bd. 1638 pp 455 + de record 1644 pp 465		
23077 Jan 13, 1986	"			"	West North Properties ^{taken Pto.}	1756	330		195,000	Lot W. North St.
23231 Jan 14, 1986	"			"	Clear Springs Baptist Church ^{By Trustees}	1756	479		57,868	6 acres
24184 Jan 22, 1986	"			"	Thomas J. Nuckolls	1757	545	375,000	Creek Sec. 3 Lot 59, Hollow Hill, Collins	
24273 Jan 23, 1986	'			-	Jeff R. Richardson, Jr.	1757	721	49,950	3 Parcels, less part	
24329 Jan 23, 1986	"			-	Fabrizio Raafany, et al	1757	766	39,000	Lot 29	
24375 Jan 23, 1986	'			-	Donald N. Hall	1757	773	15,312	Lots 40, 41, 42 + 69	
24407 Jan 23, 1986	'			-	L. Stewart Sprinks et al	1757	816	200,000	sect Lot 185 Garden Trail Charleston	
24441 Jan 24, 1986	"			-	Charles Henderson et al	1757	853	15,500	Trails Ave. Oak Crest Sec I Lot 105 + part, lot 103 South	
24840 Jan 28, 1986	"			"	Jeremy Rogers et al	1758	375		Mtg. rec. E.M. Blk 1389 B/860 Mtg. assigned to George Manias, Jr	
24926 Jan 29, 1986	"			"	William A. Mullinax, et al	1758	493	28,875	Lots 1 & 2	
25002 Jan 29, 1986	'			-	Paris Point Development, Inc.	1758	664) Int. in Mtg. assigned to Lawrence Little Iron Corp & S.C. Little Insurance Co. for mtg. see Rem. Bd. 1567 pp. 359 see Rem. Bd. 1645 pp 1		
25000 Jan 29, 1986	"			"	William Street Dev. Corp.	1758	666			Release lot 195 Stone Run - for mtg

INDIRECT or MORTGAGEE Index to Real Estate Mortgages — Greenville County, S. C.

REG. U. S. PAT. OFFICE *Chas McCott* County Indexes Since 1888 An Identifying Trade Mark

Open at Proper Tab according to First Letter or Letters of Name and refer to Buff Sub-Index sheet for page reference.

COTT FAMILY NAME INDEX No. 75 © 1949
MADE BY THE COTT INDEX COMPANY, COLUMBUS, OHIO
SOLD BY WALKER, EVANS & COGSWELL CO., CHARLESTON, S.C.


(6-A)

FILE NUMBER	MORTGAGEES FAMILY NAMES	GIVEN NAMES ABCDEFGH	GIVEN NAMES IJKLMNO	GIVEN NAMES PQRSTUVWXYZ	MORTGAGORS	BOOK	PAGE	Amount	BRIEF DESCRIPTION, LOCATION, ETC. (Not Warranted)
26787 Feb 13 1986	Bankers	Trust		S.C. Trust Of	Charles Donald Style et al	1761	29		#86202 for mtg. on Rem. Bl. 1634 p. 795 Release him from Judgment Rec.
26860 Feb 14 1986	"	"		" "	John W. Harper, Jr. et al	1761	83		Tracts A & B
27340 Feb 19 1986	"	"		" "	Robert Harling	1761	654	16,000	31 Salaburn Dardyn Lot 31 Carbone Road & part lot
27375 Feb 19 1986	"	"		" "	College Properties, Inc.	1761	688		Ph I. In mtg. on K. 54 p. 1597 p. 422 Release Lot 136 Cliff Ridge Colony
27860 Feb 25 1986	"	"		" "	Charles S. Reynier et al	1762	239	100,000	also Pt. Tract 8 White Horse Rd. Tracts 1 & 2 Montague Rd.
28031 Feb 26 1986	"	"		" "	Joseph R. Wood et al	1762	480	28,030	Dr. M ^E Swain Gardens Lot 1 Cor Richbourg Rd. & 7th St.
28097 Feb 27 1986	"	"		" "	Factory Outlet Properties, Inc.	1762	561	270,000	1.0212 Acres S.C. Hwy. 291
28163 Feb 27 1986	"	"		" "	Kenneth C. Cosgrove et al	1762	651	75,000	0.44 Acres Hunters Bldg Rd.
28198 Feb 28 1986	"	"		" "	Michael A. Vandekerckhove et al	1762	703	35,000	2 Parcel less part
28262 Feb 28 1986	"	"		" "	Wade D. Brown, Jr.	1762	764	10,713	Plot 5 Lot 1 B Brown Dr. Heritage
28266 Feb 28 1986	"	"		" "	Intex Products, Inc.	1762	788	1,100,000	149 47 Acres Sugar Creek see II map II
28292 Feb 28 1986	"	"		" "	J. Kenneth Luke et al	1762	904	16,000	Lot 462 Sweetwater Pond
28297 Feb 28 1986	"	"		" "	Jonathan O. Long et al	1762	917	13,485	39 Cor. Laurel Lane St. Hwy # 14 Lots 74 & 75 Holiday Hill Sec II
28512 Mar 3 1986	"	"		" "	Kenneth C. Cosgrove et al	1763	170		In mtg. on Rem. Bl. 1762 p. 651 Subordination of loan making Gen.
28791 Mar 4 1986	"	"		" "	John C. Parker	1763	562	16,000	Sec I & II Lot 7 Holly Hill Lane Holly Hill
28794 Mar 6 1986	"	"		" "	Thomas Michael Libonati et al	1763	600	59,400	1763 p. 600 2 1/2 Suburban Dr.

(over)

INDIRECT or MORTGAGEE Index to Real Estate Mortgages — Greenville County, S. C.

REG. U. S. PAT. OFFICE *Chas McCott* County Indexes Since 1888 An Identifying Trade Mark


 Open at Proper Tab according to First Letter or Letters of Name and refer to Buff Sub-Index sheet for page reference.

COTT FAMILY NAME INDEX No. 75 © 1949
MADE BY THE COTT INDEX COMPANY, COLUMBUS, OHIO
SOLD BY WALKER, EVANS & COGSWELL CO., CHARLESTON, S.C.

FILE NUMBER DATE OF RECORD	MORTGAGEES FAMILY NAMES	GIVEN NAMES ABCDEFGHIJ	GIVEN NAMES KLMNOP	GIVEN NAMES QRSTUVWXYZ	MORTGAGORS	BOOK	PAGE	Amount	BRIEF DESCRIPTION, LOCATION, ETC. (Not Warranted)
28962 Mar. 5, 1986	Bankers			S.C. Trust of	village Park Dev. Co. Ralph S. Hendricks, d/t/a	1763	752	1,700,000	5 Parcels Simpsonville
28962 Mar. 5, 1986	"			" "	Daniel G. Ball, etal	1763	757	50,000	2 Parcels North East Main St. Sec. 1"
28978 Mar. 5, 1986	"			" "	Ralph Montague Laffitte Jr.	1763	778	130,000	Lot 9, Rockwood Dr. "Meyers Park"
28999 Mar. 5, 1986	"			" "	Iverson O. Brownell, Jr.	1763	796	4,823	Lot 14, Pine Crest Dr. Wood Creek
29639 Mar. 11, 1986	"			" "	Anthony J. Nerimons	1764	628	9,000	3 ¹ / ₂ Acs 2 ¹ / ₂ Lot 79 + pt. lot 78 Paris View Sec II In mtg. rec'd 2nd Bk 1761 Pg 83
29981 Mar 13, 1986	"			" "	John D. Harper, Jr. etal	1765	87		Release lot Inglenood Hwy Prop. Recy
30089 Mar 14, 1986	"			" "	John Stephen Davis	1765	160	15,000	1.933 Acres
30091 Mar 14, 1986	"			" "	Billy Ray Parker	1765	164	16,000	Lot 12 Jonquil Lane Park
30241 Mar. 17, 1986	"			" "	Almanic Haywood Acate.	1765	380	1,200,000	Parcel Orchard Juni Orchard also Lot 11 Chanticleer Downhouse Pk I
30319 Mar. 17, 1986	"			" "	Richard E. Ingram etal	1765	454	325,000	Lot 29 Collin Creek Collin Creek Sec 2 County
30472 Mar 18, 1986	"			" "	John Berry	1765	595	50,000	Lot also Property in Laurens
30504 Mar 18, 1986	"			" "	Faris Development Co.	1765	668	992,000	Parcel Landsdown Ave. 86-1178
30496 Mar. 18, 1986	"			" "	Faris Development Co., a SC Am. Pk.	✓	✓	✓	Future - Parcel Landsdown Ave. Rem Bk. 1669 pg. 1
30550 Mar. 19, 1986	"			" "	William Street Development Corp.	1765	868		Release lot 167 Donee Inc. for mtg see Rem Bk. 1681 Pg. 1
30550 Mar. 19, 1986	"			" "	Williams Street Dev. Corp.	1765	869		Release lot 167 Donee Inc. for mtg see
30799 Mar. 21, 1986	"			" "	Billy Bruce Lallie etal	1766	231	8,400	Lot 1 Oaklawn Jff.

INDIRECT or MORTGAGEE Index to Real Estate Mortgages — Greenville County, S. C.

REG. U. S. PAT. OFFICE *Chas McCott* County Indexes Since 1888
An Identifying Trade Mark


 Open at Proper Tab according to First Letter or Letters of Name and refer to Buff Sub-Index sheet for page reference.

COTT FAMILY NAME INDEX No. 75 © 1949
MADE BY THE COTT INDEX COMPANY, COLUMBUS, OHIO
SOLD BY WALKER, EVANS & COGSWELL CO., CHARLESTON, S.C. ()

FILE NUMBER DATE OF RECORD	MORTGAGEES FAMILY NAMES	GIVEN NAMES ABCDEFGH	GIVEN NAMES IJKLMNO	GIVEN NAMES PQRSTUVWXYZ	MORTGAGORS	BOOK	PAGE	Amount	BRIEF DESCRIPTION, LOCATION, ETC. (Not Warranted)
31203 Mar 25 1986	Bankers			S, C. Trust Of	James E. Wright	1766	641	.00 10,000	Sept 5 with Lot 439 Greenwood Dr. Westwood
31272 Mar 25 1986	"			"	Clyde J. Jones	1766	751	.48 29,040	St. Jant B Miller Rd. Austin
31349 Mar 26 1986	"			"	Kenneth C. Cosgrove <i>et al</i>	1766	885	.00 43,200	Alco Easements Tracts B, C & D White Horse Rd
31463 Mar 27 1986	"			"	Phoenix Investment Pts.	1766	993	.00 300,000	Memorial Med. Park Lot 4 Memorial Med. Dr.
31551 Mar 27 1986	"			"	Lane C Bright	1767	134	.00 110,000	Woods Lot 16 Edwards Road Botany
32007 Mar 31 1986	"			"	Greenville Local Development Corp.	1767	753	.00 350,000	2 Parcels Also Alley
32399 Apr 2 1986	"			"	John A. Pinckney, Jr.	1768	368	.00 20,000	Sec. 3, Terra Firma Estd. Lot 44, Terra Sea
32402 Apr 2 1986	"			"	Mitchell Road Investors	1768	398	.00 135,000	Greenfield Dr. Lot Cor. Mitchell Rd &
32632 Apr 4 1986	"			"	Billy G. Hendrix <i>et al</i>	1768	688	.00 8,000	Lots 1 & 3 Cleveland
32699 Apr 4 1986	"			"	Linda M. Osborne <i>a S.C. Gen. Pts.</i>	1768	805	.00 40,000	Lots 33 & 34 Schiewel
32807 Apr 7 1986	"			"	The Crescent Partnership	1768	928	.00 230,000	Sept Lots 24, 22 & 27 Cavalier Work
32813 Apr 7 1986	"			"	Berry M. Weather	1769	7	.00 22,000	24, 58 Acres Weather Road
32923 Apr 8 1986	"			"	Robert M. Lelmal	1769	34	.83 23,589	Lot 87 Mustang Village
33160 Apr 9 1986	"			"	Lewis M. Belcome <i>et al</i>	1769	261	.00 31,000	Westwood Sec 11 Birch Quater sp. Lot 729 Yellow Wood Dr.
33165 Apr 9 1986	"			"	Charles E. Hill <i>et al</i>	1769	352	.00 21,375	Cough Hill Dr. Cook Hill Lot 88 Cr. Hitching Post Lane &
33251 Apr 10 1986	"			"	David Huzhey	1769	485	.00 20,000	Pagan Terrace, South Sp Lot 17 Mayflower Ave

INDIRECT or MORTGAGEE Index to Real Estate Mortgages — Greenville County, S. C.

() REG. U. S. PAT OFFICE *Chas McCott* County Indexes Since 1888 An Identifying Trade Mark

 Open at Proper Tab according to First Letter or Letters of Name and refer to Buff Sub-Index sheet for page reference.

COTT FAMILY NAME INDEX No. 75 © 1949
MADE BY THE COTT INDEX COMPANY, COLUMBUS, OHIO
SOLD BY WALKER, EVANS & COGSWELL CO., CHARLESTON, S.C.

FILE NUMBER DATE OF RECORD	MORTGAGEES FAMILY NAMES	GIVEN NAMES ABCDEFGH	GIVEN NAMES IJKLMNO	GIVEN NAMES PQRSTUVWXYZ	MORTGAGORS	BOOK	PAGE	Amount	BRIEF DESCRIPTION, LOCATION, ETC. (Not Warranted)
33399 Apr 11, 1986	Bankers			Trust ^{S.C.} of	James W. Dodds	1769	653	.00	Pelham Rd. 2 tracts Co. Dry Pocket &
33433 Apr 11, 1986	"			" "	S. N. Branson, et al	1769	694	.14	Chick Spruce Sp. Lot 3 Hammitt Bldg Rd.
33442 Apr 11, 1986	"			" "	James D. Puckett	1769	715	.00	also R/W Lot Lowenden Hill Rd.
33595 Apr. 14, 1986	"			" "	Sharon B. Steyer	1769	964	.37	Lot 17 Leone Ave.
3374 Apr. 15, 1986	"			" "	James Harold Nolley, Jr.	1770	182	.00	Lot 17 Mary Ave.
34131 Apr. 17, 1986	"			" "	Joseph W. Martin, et al	1770	638	.00	Deer Lot 6 Downer St. Gt. - Highland for mtg. on R.E. Pl. 1741 p. 3/2
34091 Apr. 17, 1986	"			" "	William R. Martin	1770	517	.00	Release Unit 1 Davenport Hkwy by 1413 p. 738
34189 Apr 17, 1986	"			" "	Shurtz Enterprises Inc	1770	581	.00	modification for mtg. on R.E. Pl.
34525 Apr 22, 1986	"			" "	Ava Chandler	1771	258	.00	Lot 10 Oak Grove
34525 Apr 22, 1986	"			" "	Edwin H. Godfrey, et al	1771	264	.00	Lot 6 Oak Grove Mill Rd. Austen Sp.
34605 Apr 22, 1986	"			" "	Stephen L. White, et al	1771	402	.00	Tracts 3 & 4 Backus
34679 Apr 22, 1986	"			" "	M ^c Daniel Associates S.C. Ben Pls.	1771	468	.00	Lot Eget Broad St.
34978 Apr 25, 1986	"			" "	Don B. Noell, et al	1771	989	.82	Belle Terre Acres Sec 3 Lot 46 El. de Ma Forest Dr.
35036 Apr 26, 1986	"			" "	Nita R. Owen	1772	72	.20	Sec III B Westcliffe Lot 222 Eastcliffe Way.
35213 Apr. 28, 1986	"			" "	Lullwater Syndicate, Inc.	1772	342	.00	Lot
35275 Apr. 28, 1986	"			" "	Robert D. Patterson	1772	412	.00	Lot 8 Oak Grove

REVERSE or MORTGAGEE Index to Real Estate Mortgages — Greenville County, S. C.

REG. U. S. PAT OFFICE *Chas McColl* County Indexes Since 1888 An Identifying Trade Mark

 Open at Proper Tab according to First Letter or Letters of Name and refer to Buff Sub-Index sheet for page reference.

COTT FAMILY NAME INDEX No. 75 © 1949
MADE BY THE COTT INDEX COMPANY, COLUMBUS, OHIO
SOLD BY PHOTO COPY SUPPLY, MAULDIN, S. C.

()

FILE NUMBER DATE OF RECORD	MORTGAGEES FAMILY NAMES	GIVEN NAMES ABCDEFGHIJ	GIVEN NAMES JKLMNO	GIVEN NAMES PQRSTUVWXYZ	MORTGAGORS	BOOK	PAGE	Amount	BRIEF DESCRIPTION, LOCATION, ETC. (Not Warranted)
35367 Apr 29, 1986	Bank		Bankers Trust of S.C.		Preston C. Temple, et al	1772	510	17,385	Lot 119 Colman Hgts
35379 Apr 29, 1986	"		"		Marion A. Lakestraw et al	1772	566	10,000	Also Rightly Parcel State Park Rd.
35502 Apr 29, 1986	"		"		Bayne J. Gregory, Jr.	1772	900		Bk 1686 Pg 314 & Bk 1768 Pg 683 Subordination of Mtg. For Mtg. see REM
35798 Apr 30, 1986	"		"		Bennett R. Skelton	1773	191	25,200	Unit 8 B Yorktown Sta. Proj. Reg.
36123 May 2, 1986	"		"		Jaya S. Whitmore	1773	773	7,399	Lot Andrew Lane Ft. Inn
36121 May 2, 1986	"		"		William P. Bullock	1773	781	10,000	South Front Lot
36451 May 5, 1986	"		"		Jack K. Plumley, et al a S.C. Per Wto	1774	397	30,000	Lot 75 Stratford Rd. Valleyhaven O'Neal Sp.
36734 May 7, 1986	"		"		Jaris Development Co.	1774	753	54,000	Lot 24 Haven Dr.
37487 May 13, 1986	"		"		H. L. Burg	1775	895	170,000	Chick Spring Sp 1.45 Acres - West B Suber Rd.
38043 May 16, 1986	"		"		William R. Martin	1776	753	809,735	Prop. Reg. 15 Units Danversport Horiz
38043 May 16, 1986	"		"		Evel R. Martin	1776	757	809,735	Horiz Prop. Reg. Units 5, 11 & 12 Danversport
38043 May 16, 1986	"		"		Thomas L. Martin	1776	761	809,735	Horiz Prop. Reg. Units 8, 19 & 20 Danversport
38148 May 16, 1986	"		"		Thomas R. Martin	1776	765	809,735	Horiz Prop. Reg. Units 2, 3 & 4 Danversport
40939 May 19, 1986	"		"		Frank B. Wenstrom	1776	976	125,000	Parcel Old Laurel Road
41694 June 6, 1986	"		"		Sammie Williams	1781	245	10,229	Lot 170 Belvedere Rd. South Front
41694 June 12, 1986	"		"		Pat. Chem, Inc.	✓	✓	✓	86-2388 Sixtures Warley Rd.

REVERSE or MORTGAGEE Index to Real Estate Mortgages — Greenville County, S. C.

REG. U. S. PAT OFFICE *Cott* County Indexes Since 1888 An Identifying Trade Mark

 Open at Proper Tab according to First Letter or Letters of Name and refer to Buff Sub-Index sheet for page reference.

COTT FAMILY NAME INDEX No. 75 © 1949
MADE BY THE COTT INDEX COMPANY, COLUMBUS, OHIO
SOLD BY PHOTO COPY SUPPLY, MAULDIN, S. C.

FILE NUMBER DATE OF RECORD	MORTGAGEES FAMILY NAMES	GIVEN NAMES ABCDEFGHIJ	GIVEN NAMES JKLMNO	GIVEN NAMES PQRSTUVWXYZ	MORTGAGORS	BOOK	PAGE	Amount	BRIEF DESCRIPTION, LOCATION, ETC. (Not Warranted)
43583 June 26, 1986	Bank	Bankers Trust of S.C.			Richard E. Ingram ^{et al} <i>Hospital, Id</i>	Need Bk 1269	615		Pl 1/2 ac mty see REM Bk 176 5 pg 454 Release Pat 11 Chertleaw Ironhouses
2272 July 16, 1986	"	"	"	"	St. Francis Community	1789	658		Subordination of mty for any and all em st 1655 pg 761 + Right of way Deal Bk 1271 pg 217
564 Aug 8, 1986	"	"	"	"	Lullwater Syndicate, Inc.	Re Record 1794	596	300,000	1772 pg 342 Lat - for Orig. see L Em Bk
6923 Aug 18, 1986	"	"	"	"	Rompage Barn	1796	349		Release of Lien by Judgment Roll # 86-3571 for mty see REM Bk 1638 pg 342 16 34 pg 442
14706 Oct 18, 1986	"	"	"	"	Arthen R Morris Jr. et al	1807	572		#86-5873 for mty see REM Bk 1714 pg 118 Release Lien from Judgment Roll 86-4398 Gordon St.
17575 Oct 31, 1986	"	"	"	Co., as agent	Gaylord Containers, Ltd.	✓	✓	✓	Fixtures - 2 Tracts - 8 th Ave +
21299 Nov 25, 1986	"	"	"	"	SC Acquisition Corp.	MMS, assignment with release of existing mty 1817	695	2,946,000	2 parcels 8 th Ave + Garden St
21300 Nov 25, 1986	"	"	"	"	SC Acquisition Corp.	MMS assignment with release of existing mty 1817	738	2,946,000	2 parcels 8 th Ave + Garden St
24613 Dec 11, 1986	"	"	"	"	Michael R. Spearman ^{et al}	1821	631		#86-7443 for mty see REM book 1568 pg 490 Release Lien from Judgment Roll
24904 Dec 15, 1986	"	"	"	"	U. S. Retirement Corp	Re record 1821	928	2,600,000	Orig pt for mty see REM book 1730 pg 342 Lots Chertleaw Hwy Prop Reg
27801 Dec 31, 1986	"	"	"	Dr.	Bankers Trust of S.C. Jr.	1826	602		Reas 7 Douglas assigns pt of int to Christian Holiday Douglas for mty see REM book 1428 pg 627
27801 Dec 31, 1986	"	"	"	Dr.	Bankers Trust of S.C. Jr.	1826	609		Reas 7 Douglas assigns pt of int to Kathleen W. Douglas for mty see REM book 1428 pg 627
						1826	609		

REVERSE or MORTGAGEE Index to Real Estate Mortgages — Greenville County, S. C.

REG. U. S. PAT. OFFICE *Chas. McCott* County Indexes Since 1888 An Identifying Trade Mark

Open at Proper Tab according to First Letter or Letters of Name and refer to Buff Sub-Index sheet for page reference.

COTT FAMILY NAME INDEX No. 75 © 1949
MADE BY THE COTT INDEX COMPANY, COLUMBUS, OHIO
SOLD BY PHOTO COPY SUPPLY, MAULDIN, S. C.

()

FILE NUMBER DATE OF RECORD	MORTGAGEES FAMILY NAMES	GIVEN NAMES ABCDEFGH	GIVEN NAMES IJKLMNO	GIVEN NAMES PQRSTUVWXYZ	MORTGAGORS	BOOK	PAGE	Amount	BRIEF DESCRIPTION, LOCATION, ETC. (Not Warranted)
27801 Dec 31, 1986	Bank		Bankers Trust of S. C.	20.	Bankers Trust of S. C.	1826	611		Rosa F Douglas assign pt int to Lucy Fair Hagan for mtg see R.E.M. Blk 1428 pg 627
"	"	"	"	"	"	1826	611		
28251 Jan 5, 1987	"	"	"	"	Charles D. Atkinson	1827	397		see R.E.M. Blk 1703 pg 78 Release 0.56 acres for mtg
33302 Jul 13, 1987	"		now N.C. B South Carolina		Walter E. Leving Jr.	1836	610	6,300	Lot 2 Oak Grove for mtg see R.E.M. Blk 1669 pg 1
36244 Mar 6, 1987	"		"	"	William Stued Der. Corp.	1841	999		Release Lot 93 Saw Tree
46792 May 4, 1987	"		"	"	F. Edward Malloy et al	1857	287	32,000	Lot 4 Richmond Mills Sec I R.E.M. Blk 1652 pg 292
52345 May 29, 1987	"		now N.C. B South Carolina		L.S. Spinks et al	1864	643		Release 2 Parcs - for mtg see mtg see R.E.M. Blk 1669 pg 1
55189 June 11, 1987	"		"	"	Williams Street Develop. Corp.	1868	297		Release Lot 166 Dove Tree for
7476 Aug 11, 1987	"		Bankers Trust of S.C.		Winifred A. Freeman Inc.	1882	338	35,911	Lots 10, 11 & 12 Mayflower St gr. for mtg see Blk 1348 pg 184
18156 Oct 16, 1987	"		Bankers Trust of S.C. as trust.		United Machine Works Share 2 - w/w John J. Douglas	1895	69		Mtg assign Clifford J. Duddy
29978 Dec 30, 1987	"		Bankers Trust of S.C. as trust		Bankers Trust of S.C. Trustee	1908	394		6.52 Acs. of Rosa F. Douglas assigned to Christian Holliday Douglas - for mtg see R.E.M. Blk 1428 pg 627
29977 Dec 30, 1987	"		Share 1 w/w John J. Douglas		Bankers Trust of S.C. Trustee	1908	394		6.5 Acs. of Rosa F. Douglas assigned to Kathleen W. Douglas for mtg see R.E.M. Blk 1428 pg 627
29976 Dec 30, 1987	"		"		"	1908	396		
"	"		"		"	1908	398		10.7 Acs. of Rosa F. Douglas assigned to Lucy Fair Hagan - for mtg see R.E.M. Blk 1428 pg 627
"	"		"		"	1908	398		

REVERSE or MORTGAGEE Index to Real Estate Mortgages — Greenville County, S. C.

REG. U. S. PAT OFFICE *Chas McCott* County Indexes Since 1888 An Identifying Trade Mark

Open at Proper Tab according to First Letter or Letters of Name and refer to Buff Sub-Index sheet for page reference.

COTT FAMILY NAME INDEX No. 75 © 1949
MADE BY THE COTT INDEX COMPANY, COLUMBUS, OHIO
SOLD BY PHOTO COPY SUPPLY, MAULDIN, S. C.

FILE NUMBER DATE OF RECORD	MORTGAGEES FAMILY NAMES	GIVEN NAMES ABCDEFGHIJ	GIVEN NAMES KLMNOP	GIVEN NAMES QRSTUVWXYZ	MORTGAGORS	BOOK	PAGE	Amount	BRIEF DESCRIPTION, LOCATION, ETC. (Not Warranted)
31845 Jan 18, 1988	Bank				Wesley V. Harrison	1910	636		Rd. Release 7.65 acres Pelham 88-964
40502 Mar 23, 1988	"				Gaylord Containers Corp.			✓	Sutures - 2 Tracts - see Exhibit B 8 th Ave + Gordon St
41285 Mar 25, 1988	"	Bankers Trust Co. as agent			Gaylord Containers Corp.	1921	576	449,000.00	5168 acrs + 0.746 acrs Ridge 2 nd mtg see Bk 1730 pg 342
57099 June 22, 1988	"	Bankers Trust Co. N1K1a NCNB South Carolina			U.S. Retirement Corp.	1941	450		Release Lot 3 Hummingbird
15618 Sept 27, 1988	"	Bankers Trust Co. N1K1a NCNB South Carolina			U.S. Retirement Corp.	1962	862		Release Lot 7 Quail Run Swangate Phase II Sec. I for mtg see Bk 1730 pg 342 and Re-Record Bk 1821 pg 928
"	"	"	"	"	"	1962	862		
"	"	"	"	"	"	1962	862		
22886 Nov 8, 1988	"	N1K1a NCNB South Carolina Bankers Trust of S.C.			U.S. Retirement Corp.	1971	763		Modification Agreement for mtg see Bk 1730 pg 342 + Re-Record Bk 1821 pg 928
"	"	"	"	"	"	1971	763		Pg 837
24590 Nov 18, 1988	"	N1K1a NCNB South Carolina Bankers Trust of S.C.			Southern Machinery Co.	1973	453		Extension for mtg see Bk 1741 88-4231
29403 Dec 20, 1988	"	as Collateral Agent Bankers Trust Company,			JOC Retail, Inc.			✓	Sutures - See Financing Statement
29418 Dec 20, 1988	"	Bankers Trust Company			JOC Retail, Inc.	1979	145	82,000.00	1.20 acres White Horse Rd. Lot Deer Hwy Bates 2p. also Lots 1, 2, 3 + pt lot 4 U.S. Hwy 276 also Property in Anderson, Pickens, Oconee, Lenoir, + Zepherina Counties
"	"	"	"	"	"	1979	145		Swangate 2 nd mtg see Bk 1730 pg 342
29837 Dec 22, 1988	"	"	"	"	U.S. Retirement Corp.	1979	832		Release Lot 8 Wren Way + Re-record Bk 1821 pg 928
"	"	"	"	"	"	1979	832		

REVERSE or MORTGAGEE Index to Real Estate Mortgages — Greenville County, S. C.

REG. U. S. PAT. OFFICE *Chas McCott* County Indexes Since 1888
An Identifying Trade Mark

Open at Proper Tab according to First Letter or Letters of Name and refer to Buff Sub-Index sheet for page reference.


COTT FAMILY NAME INDEX No. 75 © 1949
MADE BY THE COTT INDEX COMPANY, COLUMBUS, OHIO
SOLD BY PHOTO COPY SUPPLY, MAULDIN, S. C.

()

FILE NUMBER DATE OF RECORD	MORTGAGEES FAMILY NAMES	GIVEN NAMES ABCDEFGHIJ	GIVEN NAMES JKLMNO	GIVEN NAMES PQRSTUVWXYZ	MORTGAGORS	BOOK	PAGE	Amount	BRIEF DESCRIPTION, LOCATION, ETC. (Not Warranted)
199 Jan 3, 1989	Bank				U. S. Retirement Corp.	1981	57		Release lots 14, 16, 22 + 24
"	"	"	"	"	"	1981	57		Hummingbird Ridge Swansgate Phase II for Mtg see Bk 1730 pg. 342
"	"	"	"	"	"	1981	57		+ Re-Record Bk 1821 pg. 928
1782 Jan 12, 1989	"	N/A N C N B	South Carolina		U. S. Retirement Corp.	1983	349		Release lots 9 Wren Way Swansgate Phase II for Mtg see Bk 1730 pg. 342 + Re-Record Bk 1821 pg. 928
"	"	"	"	"	"	1983	349		
"	"	"	"	"	"	1983	349		
1886 Jan 13, 1989	"	N/A N C N B			John G. Brausch	1983	434		Release Lots 47 + 48 1/2 pt lot 49 Bradley Blvd. for Mtg see Bk 1712 pg. 391
"	"	"	"	"	"	1983	434		for Mtg see Bk 1712 pg. 391
1887 Jan 13, 1989	"	"	"	"	John G. Brausch	1983	435		Release pt Lot 1 Hicks Rd Agreement for Mtg see Bk 1712 pg. 391
1888 Jan 13, 1989	"	"	"	"	John G. Brausch	1983	436		Extension + Modification
11935 Mar 20, 1989	"	"	"	"	U. S. Retirement Corp.	1994	516		Release lot 10 Swansgate Ph II for Mtg see Bk 1730 pg. 342 + Re-Record Bk 1821 pg. 928
"	"	"	"	"	"	1994	516		see Bk 1652 pg. 580
14999 Apr 7, 1989	"	"	"	"	Carabo Capital a.s.c.	1998	429		Modification agreement for Mtg see Bk 1573 pg. 28
14998 Apr 7, 1989	"	"	"	"	Carabo Capital a.s.c.	1998	433		Modification agreement for Mtg see Bk 1573 pg. 33
14997 Apr 7, 1989	"	"	"	"	Carabo Capital a.s.c.	1998	437		Modification agreement for Mtg see Bk 1730 pg. 342 + Re-Record Bk 1821 pg. 928
17636 Apr 25, 1989	"	N/A N C N B	South Carolina		U. S. Retirement Corp.	2001	456		Release lot 7 Swansgate Ph II for Mtg

REVERSE or MORTGAGEE Index to Real Estate Mortgages — Greenville County, S. C.

REG. U. S. PAT. OFFICE *Chas McCott* County Indexes Since 1888
An Identifying Trade Mark

 Open at Proper Tab according to First Letter or Letters of Name and refer to Buff Sub-Index sheet for page reference.

COTT FAMILY NAME INDEX No. 75 © 1949
MADE BY THE COTT INDEX COMPANY, COLUMBUS, OHIO
SOLD BY PHOTO COPY SUPPLY, MAULDIN, S. C.

FILE NUMBER DATE OF RECORD	MORTGAGEES FAMILY NAMES	GIVEN NAMES ABCDEFGHIJ	GIVEN NAMES JKLMNOPQ	GIVEN NAMES RSTUVWXYZ	MORTGAGORS	BOOK	PAGE	Amount	BRIEF DESCRIPTION, LOCATION, ETC. (Not Warranted)
21277 May 16, 1989 32106	Bank	Bankers Trust of S.C.			NKA Banco, Inc. Intex Products, Inc.	2005	540		3rd Mtg see Bk 1746 pg. 280 Second Modification Agreement 1711 pg 690
July 24, 1989 41868	"	Bankers Trust of S.C. nka ncnB			Barto Hendricks Jr.	2017	880		Release Lat 10 2nd Mtg see Bk Mtg see Bk 1740 pg. 651
Sept 18, 1989 44385	"	Bankers Trust of S.C. nka ncnB			Joseph Thomas Moon	2028	998		Release Lat Middle Ave 3rd 2nd Mtg see Bk 1711 pg 690
Oct 3, 1989 46371	"	Bankers Trust of S.C.			Barto Hendricks Jr.	2032	95		Release Lat 8 Hwy 25 Ware Place
Oct 13, 1989	"	Bankers Trust of S.C.			Frank K. Bridewell ^{wid}	2034	206		Release Lats 9+10 Berry Glen 2nd Mtg see Bk 1725 pg 984
53167 Nov 27, 1989 55276	"	nka ncnB South Carolina " " "			Greenville County	2042	255		4 Remond Bk 1728 pg 99 2nd Mtg see Bk 1602 pg 954 Trust Amendatory Indenture Bk 1762 pg 788
Dec 7, 1989	"	" " "			Intex Products Inc.	2044	707		Modification 3rd Mtg see