

INDIRECT or MORTGAGEE Index to Real Estate Mortgages — Greenville County, S. C.

REG. U. S. PAT. OFFICE *Chas. McCall* County Indexes Since 1888 An Identifying Trade Mark

Open at Proper Tab according to First Letter or Letters of Name and refer to Buff Sub-Index sheet for page reference.

COTT FAMILY NAME INDEX No. 75 © 1949
MADE BY THE COTT INDEX COMPANY, COLUMBUS, OHIO
SOLD BY WALKER, EVANS & COGSWELL CO., CHARLESTON, S.C.

(A)

FILE NUMBER DATE OF RECORD	MORTGAGEES FAMILY NAMES	GIVEN NAMES ABCDEFGH	GIVEN NAMES IJKLMNO	GIVEN NAMES PQRSTUVWXYZ	MORTGAGORS	BOOK	PAGE	Amount	BRIEF DESCRIPTION, LOCATION, ETC. (Not Warranted)
15031 Dec. 2, 1976	Bankers			a. n. y. l. y. Trust co.	Reproco, Inc.	Deed Bk. 1047	181		Release of Mtg. & Assign of loan of Agri. for Orig. Mtg. see R.E.M. Book 1182 pg. 243 austin: sp. also P. no. 181
18065 Dec. 14, 1978	"		Life Co.		Narvey Eugene Campbell	1452	914	32,900	Lot 241 Westwood, sec. IV Sville
18838 Dec. 21, 1978	"		"		James Ronald Bailey	1453	674	35,500	"Sunset Hpts." Lot 31 Looneybrook Dr.
19031 Dec. 27, 1978	"		Life Co.		Alan Jay Almstead	1453	850	27,950	Lot 53 "Pecan Terrace"
21003 Jan. 16, 1979	"		Life Co.		Mark Stephens, et al	1455	254	30,850	Lot 497 Westwood, sec. 5
21281 Jan. 18, 1979	"		"		Richard Perry Froeh	1455	511	32,700	"Rouley Place" Lot 36 Laramia ave.
21329 Jan. 18, 1979	"		"		Donald Michell Hart	1455	545	30,800	Lot 18
21346 Jan. 18, 1979	"		"		Scottie L. Nance, et al	1455	563	28,900	Lot 58 Magnolia ave. Westwood, sec. IV Sville
22136 Jan. 29, 1979	"		"		Jerry W. Cox, et al	1456	218	33,250	Lot 370 Jomwood Cr.
22311 Jan. 30, 1979	"		"		Earl L. Davis, et al	1456	339	30,850	Lot 374 cr. Jomwood cr. + Willowville Dr. Westwood, sec. 4 Sville austin: sp.
22349 Jan. 31, 1979	"		"		Jay Wighton Murphree	1456	378	37,500	Edwards Forest, sec. 3 Lot 45 Wood Creek Dr. sec. 4
22571 Feb. 1, 1979	"		"		Andrea S. Shell, et al	1456	552	33,700	Lot 373 Westwood, Hpts. Sville
22908 Feb. 5, 1979	"		"		Jerry R. Nightrider, et al	1456	798	34,400	Lot 8 Eastview Dr. Eastview Montclair, sec. 3. also P. no. 181
23086 Feb. 8, 1979	"		"		Bennett R. Christopher	1457	86	36,000	Lot 157 Bethel Rd.

INDIRECT or MORTGAGEE Index to Real Estate Mortgages — Greenville County, S. C.

REG. U. S. PAT. OFFICE *Chas McCott* County Indexes Since 1888
An Identifying Trade Mark

Open at Proper Tab according to First Letter or Letters of Name and refer to Buff Sub-Index sheet for page reference.

COTT FAMILY NAME INDEX No. 75 © 1949
MADE BY THE COTT INDEX COMPANY, COLUMBUS, OHIO
SOLD BY WALKER, EVANS & COGSWELL CO., CHARLESTON, S. C.

FILE NUMBER	MORTGAGEES FAMILY NAMES	GIVEN NAMES ABCDEFGHIJ	GIVEN NAMES JKLMNO	GIVEN NAMES PQRSTUWXYZ	MORTGAGORS	BOOK	PAGE	Amount	BRIEF DESCRIPTION, LOCATION, ETC. (Not Warranted)
23347	Bankers		Life Co.		Jeffrey E. Buetner, <i>et al</i>	1457	301	.00	<i>Appentice, sec. 2</i>
Feb. 12, 1979								40,350	<i>Lot 219 Charter Oak Dr.</i>
23854	"		"		Joel M. Riddle, <i>et al</i>	1457	735	.00	
Feb. 16, 1979								29,000	<i>1.46 acs. Colman Dr.</i>
24122	"		"		Charles William McHugh, <i>et al</i>	1457	958	.00	<i>Burlington ind. sec. I</i>
Feb. 21, 1979								21,800	<i>Lot 33 Hwy Center St.</i>
26673	"		"		Lufus Benson Byce, <i>et al</i>	1460	109	.00	<i>Cr. "Bald Forest"</i>
Mar. 19, 1979								39,950	<i>Lot 123 R/W Bald Forest</i>
27389	"		"		Jimmy Lee O'Shields, <i>et al</i>	1460	656	.00	<i>Burdett City, also the Prop.</i>
Mar. 23, 1979								46,950	<i>Lot 6 Heather Lane</i>
27567	"		"		Charles Alfred Brown, III, <i>et al</i>	1460	843	.00	<i>Lot 314 Westwood, sec. 4</i>
Mar. 27, 1979								32,400	<i>"The House" Blk. H</i>
28391	"		"		Danill A. Nalzenhus, <i>et al</i>	1461	691	.00	<i>Pt. lot 20 McSarty St.</i>
Apr. 2, 1979								18,658	<i>sec. I Sville</i>
30067	"		"		Stephen Leon Oliver	1463	396	.00	<i>Lot 34 Bellingham</i>
Apr. 17, 1979								31,900	<i>Duncan mills, sec. 7</i>
30469	"		"		James E. Smith, <i>et al</i>	1463	727	.00	<i>Lot 74 Hutchins St</i>
Apr. 19, 1979								11,000	
30885	"		"		Gregory A. Martin, <i>et al</i>	1464	122	.00	<i>Lot 61 Richmond Hills Sec I</i>
Apr. 24, 1979								30,950	
30970	"		"		Ronald R. Jones, <i>et al</i>	1464	147	.00	<i>Lot 21 Franklin Rd.</i>
Apr. 24, 1979								26,150	<i>Chestnut Hills #1</i>
31042	"		"		H. Jason Alexander, <i>et al</i>	1464	219	.00	<i>Lot 25 Katherine Court</i>
Apr. 25, 1979								36,500	<i>Westwood, sec. I Sville</i>
32182	"		"		Donnie W. Miller, <i>et al</i>	1465	340	.00	<i>Lot 55 Sierra Ct.</i>
May 4, 1979								32,700	
32332	"		"		Carl D. Bennfield, <i>et al</i>	1465	457	.00	<i>Lot 40 Alamo St.</i>
May 7, 1979								14,000	
32506	"		"		Robert C. O'Shields	1465	654	.00	<i>Pt. lot 25 Blue Ridge Dr.</i>
May 8, 1979								16,050	<i>Sec VI Sville Austin Tr.</i>
32710	"		"		Jeffrey C. Clarke, <i>et al</i>	1465	890	.00	<i>Lot 745 Oakwood Dr. Westwood</i>
May 9, 1979								32,500	

INDIRECT or MORTGAGEE Index to Real Estate Mortgages - Greenville County, S. C.

Open at Proper Tab according to First Letter or Letters of Name and refer to Buff Sub-Index sheet for page reference.

KEYS PRINTING CO.

FILE NUMBER DATE OF RECORD	MORTGAGEES FAMILY NAMES	GIVEN NAMES ABCDEFGHIJ	GIVEN NAMES JKLMNO	GIVEN NAMES PQRSTUVWXYZ	MORTGAGORS	BOOK PAGE	AMOUNT	BRIEF DESCRIPTION, LOCATION, ETC. (NOT WARRANTED)
33421 May 15, 1979 34575	Bankers		Life Co.		Randall D. Reese ^{et al}	1466 459	.00 32,000	"Beechwood Hills" Lot 2 + pt. lot 3 Beechwood Dr.
May 24, 1979 34903	"		"		Henry Mitchell, ^{et al}	1467 604	.00 32,050	Canterbury Sec. II Lot 46 Knight Place
May 28, 1979 35185	"		"		Joe S. Stansell, ^{et al}	1467 975	.00 17,450	sec. 1 Lot 49 Duncan mills
May 30, 1979 35327	"		"		Johnny A. Ford, ^{et al}	1468 213	.00 36,100	Pineforest Lot 191 Vine Hill Rd.
May 31, 1979 35437	"		"		Dennis R. Johnson	1468 408	.00 26,850	Augusta oaks Lot 222 Chatham Dr.
Jun 1, 1979 35802	"		"		John C. Galloway, ^{et al}	1468 521	.00 13,500	Lot 28 center St.
Jun 4, 1979 37390	"		"		James B. Cisson, ^{et al}	1468 940	.00 22,250	Lot 38 Mt. View Road G.
Jun 18, 1979 38974	"		"		Samuel J. Zwickler	1470 486	.00 34,900	Sunny Slope Lot 99 Fernleaf Dr.,
Jun 29, 1979 452	"		"		Charles Walter Kiley ^{et al}	1471 934	.00 20,750	Paris Mt. 2D. Lot 15 Mauldin meadows
Jul 10, 1979 1425	"		"		Stewart W. Burkhardt a sub. corp.	1472 948	.00 23,000	Stonewood Lot 102 Yorktown Dr.,
July 13, 1979 2557	"		"	In. et al any corp. Trust Co.	Reproco, Inc.	Deed Book 1106 710 Deed Book 1106 710	.00 .00 .00	Release of mtg. & assign. of loan & agree. - for mtg. see R.E.M. bk. 1050 pg. 268 & deed bk. 714 pg. 19
July 23, 1979 2604	"		Life Co.		Louis Monroe Wilkitt ^{et al}	1474 415	.00 18,500	Lot, Sunny Side Lane
July 24, 1979 2828	"		Life Co.		Rufus E. Pressley, ^{et al}	1474 430	.00 30,850	Lot 30 Canterbury Sec. II
July 25, 1979 72927	"		Life Co.		Kenneth R. Babs, ^{et al}	1474 655	.00 23,750	Lot 8 Cleman Ave. Birch sp.
July 26, 1979	"		Life Co.		Marcus C. Looper, ^{et al}	1474 765	.00 32,500	Pt. lot 154

INDIRECT or MORTGAGEE Index to Real Estate Mortgages -- Greenville County, S. C.

Open at Proper Tab according to First Letter or Letters of Name and refer to Buff Sub-Index sheet for page reference.

KEYS PRINTING CO.

FILE NUMBER DATE OF RECORD	MORTGAGEES FAMILY NAMES	GIVEN NAMES ABCDEFGHIJ	GIVEN NAMES JKLMNO	GIVEN NAMES PQRSTUVWXYZ	MORTGAGORS	BOOK	PAGE	AMOUNT	BRIEF DESCRIPTION, LOCATION, ETC. (NOT WARRANTED)
3364 Jul. 30, 1979	Bankers		Life Co.		Jacob S. Gamble, et al	1475	58	22,150 ^{.00}	Lot 19 Sunny acres
3648 Jul. 31, 1979	"		"		Willie Louis Davis	1475	398	23,000 ^{.00}	Lot Perry ave. "Bellinham"
4107 Aug. 2, 1979	"		"		James E. Horvath, et al	1475	783	29,850 ^{.00}	Lot 25 abbotspaid Dr. Forest
7705 Sept. 4, 1979	"		"		Danill R. Simard	1479	464	34,559 ^{.91}	Lot 230 Shewood 79-7389
8930 Sept. 14, 1979	"		"		Floyd B. Littleton, Jr., et al	✓	✓	✓	Fixtures - 102 Boulder Rd. Mauldin, SC
9078 Sept. 14, 1979	"		"		Rufus E. Presley, et al	1480	842		For mtg. see REM Bk. 1474 pg. 430 Mtg. assigned to BLC Insurance Co.
9078 Sept. 14, 1979	"		"		Stewart W. Burkhart	1480	843		For mtg. see REM Bk. 1472 pg. 948 Mtg. assigned to BLC Insurance Co.
9078 Sept. 14, 1979	"		"		Jacob S. Gamble, et al	1480	845		For mtg. see REM Bk. 1475 pg. 58 Mtg. assign. to BLC Insurance Co.
9078 Sept. 14, 1979	"		"		Louie Monroe Gilbert	1480	846		For mtg. see REM Bk. 1474 pg. 415 Mtg. assign. to BLC Insurance Co.
9078 Sept. 14, 1979	"		"		James E. Horvath, et al	1480	848		For mtg. see REM Bk. 1475 pg. 783 Mtg. assign. to BLC Insurance Co.
8934 Sept. 14, 1979	"		"		Charles Walter Kirby, et al	1480	850		For mtg. see REM Bk. 1471 pg. 934 Mtg. assign. to BLC Insurance Co.
9993 Sept. 14, 1979	"		"		Floyd B. Littleton, Jr.	1480	599	48,000 ^{.00}	Sec. 1, also Mrs. Prop. Lot 57 Smaller Rd. Santee, SC
10848 Sept. 24, 1979	"		"		Brian Dan Luy, et al	1481	731	18,150 ^{.00}	Monaghan, Sec. 1 Lot 25 Pelzer St.
10977 Sept. 28, 1979	"		"		John J. Templeton, et al	1482	575	41,800 ^{.85}	Lot 4 Quillon ave. Seeshwood Hills
11033 Oct. 1, 1979	"		"		Michael L. Myner, et al	1482	780	53,290 ^{.00}	Lot 23 Seeshwood Dr. Peachtree service, Sec. 7
Oct. 1, 1979	"		"		Mark Eldridge	1482	819	48,950 ^{.00}	Lot 78 Rosewood Cr.

INDIRECT or MORTGAGEE Index to Real Estate Mortgages -- Greenville County, S. C.

Open at Proper Tab according to First Letter or Letters of Name and refer to Buff Sub-Index sheet for page reference.

KEYS PRINTING CO.

(C)

FILE NUMBER DATE OF RECORD	MORTGAGEES FAMILY NAMES	GIVEN NAMES ABCDEFGHIJ	GIVEN NAMES JKLMNO	GIVEN NAMES PQRSTUVWXYZ	MORTGAGORS	BOOK	PAGE	AMOUNT	BRIEF DESCRIPTION, LOCATION, ETC. (NOT WARRANTED)
11838 Oct. 8, 1979	Bankers		Life Co		Jerry Dane Sparks ^{et al}	1483	645	38,000 ^{.00}	Unit 89 Harbor Town
11995 Oct. 9, 1979	"		Life Co.		Albert Blandin	1483	753	24,745 ^{.00}	Lot 259 "Augusta Rd. Corner"
12169 Oct. 11, 1979	"		"		James P. Whitehead, Jr. ^{et al}	1483	933	56,950 ^{.00}	Conclude I Lot 88 Crown Point Ct.
13483 Oct. 22, 1979	"		"		Steven M. Fuller, ^{et al}	1485	221	49,645 ^{.44}	Lot 51 Verdier Ets.
13542 Oct. 23, 1979	"		"		Ben C. Withington, Jr. ^{et al}	1485	402	57,283 ^{.20}	Spent Lot 100 Manassas St. "Pawluhan"
13784 Oct. 24, 1979	"		" "		Charles Lee Pickens ^{et al}	1485	511	34,800 ^{.00}	Brentford Ln. "J. Forest Ets" Lot 60 Cor. Plainfield Cir &
13719 Oct. 24, 1979	"		" "		Michael W. Macris ^{et al}	1485	586	41,500 ^{.00}	Bates Sp. 10.32 Acs. Jubba Mtn. Rd.
14186 Oct. 26, 1979	"		"		Anthony D. Roberts ^{et al}	1485	1	42,420 ^{.00}	Ozwood area, sec. 3 Lot 68 Linn Oak way
15196 Nov. 5, 1979	"		"		Jerry Joseph Jackson ^{et al}	1487	58	50,500 ^{.00}	"Holly Spgs" Lot 63 + pt lot 64 Bridgeway
15382 Nov. 5, 1979	"		"		James P. Whitehead Jr. ^{et al}	1487	175	56,950 ^{.00}	Re-Record Lot 88 Crown Point Ct. Conclude I
15562 Nov. 6, 1979	"		"		Mark Eldridge Pollard ^{et al}	1487	344	48,950 ^{.00}	120-Record Lot 78 Rosewood Cr. Backhill sec. 5 For orig. mtg. see Rec # 1482 pg. 819
19236 Dec. 11, 1979	"		"		Randall E. Sellers	1480	801	56,900 ^{.00}	Lot 21 Woodcliff
19967 Dec. 19, 1979	"		"		Gary R. Cathcart, ^{et al}	1491	556	42,352 ^{.58}	Lot c. 1 pt lot 5 Whitsett St.
20253 Dec. 21, 1979	"		"		Darren D. Rucker ^{et al}	1491	807	16,950 ^{.00}	St.ville Sp. Lot 103 1/2 pt. lot 102 E. Paul
20286 Dec. 21, 1979	"		"		E. Cooper Emley	1491	824	56,913 ^{.67}	Conclude I Lot 64 Bennington Rd.
21879 Jan. 14, 1980	"		"		William W. Kirby, ^{et al}	1493	123	28,483 ^{.60}	Augusta area Lot 174 New Mason ave.

INDIRECT or MORTGAGEE Index to Real Estate Mortgages -- Greenville County, S. C.

Open at Proper Tab according to First Letter or Letters of Name and refer to Buff Sub-Index sheet for page reference.

KEYS PRINTING CO.

FILE NUMBER DATE OF RECORD	MORTGAGEES FAMILY NAMES	GIVEN NAMES ABCDEFGHIJ	GIVEN NAMES JKLMNO	GIVEN NAMES PQRSTUVWXYZ	MORTGAGORS	BOOK	PAGE	AMOUNT	BRIEF DESCRIPTION, LOCATION, ETC. (NOT WARRANTED)
21883 Jan. 14, 1980	Bankers		Life Co.		<i>Dary R. Cathcart, et al</i>	1493	127	42,352	for orig. mtg. see REM Bk. 1491 Pg. 558. Lot C + Pt. lot B Whitsett St.
"	"		"		"	1493	127		
22098 Jan. 16, 1980	"		"		<i>Beauregard, et al</i>			.00	Sheffield Forest
22144 Jan. 16, 1980	"		"		<i>Michell Dennis</i>	1493	316	68,000	Lot 6 Pine Branch Dr. Forestville woods, see III
22542 Jan. 21, 1980	"		"		<i>Jimmie E. allers</i>	1493	345	60,000	Lot 113 Elders Hill Dr.
23685 Feb. 1, 1980	"		"		<i>Kenneth O. Green, et al</i>	1493	708	20,950	Lot 189 Mayo Dr. Paramount Ph. Westwood, see 4
24066 Feb. 7, 1980	"		"		<i>Berton A. Godfrey</i>	1494	705	34,700	Lot 748 Colwood Dr. main see REM Bk 1490 Pg 901 mtg assigned to BkC Insurance Co.
24356 Feb. 11, 1980	"		"		<i>Randall C. Sellers et al</i>	1495	69		
24358 Feb. 11, 1980	"		"		<i>Nicholas B. Jacobs et al</i>	1495	291	16,720	St. lot 3 Wilkins St.
24405 Feb. 12, 1980	"		"		<i>James Kenneth Whitley et al</i>	1495	294	43,000	Lot 12 Woodcliff
24480 Feb. 12, 1980	"		"		<i>Jack Danell Thomas</i>	1495	359	36,600	Lot 3 Enchanted Forest mill, see 5
24555 Feb. 13, 1980	"		"		<i>Jerry W. Rice, et al</i>	1495	408	15,550	Lot 55 South St., Judson
24707 Feb. 14, 1980	"		"		<i>Daniel A. Holsenback et al</i>	1495	518		By mtg. see REM Bk. 1461 pg. 691 Release Lien by judgment Rem 80-138
24809 Feb. 15, 1980	"		"		<i>Edward James Anthony</i>	1495	550	49,016	Dixie Lot 60 Helen St. Forest Pt.
25527 Feb. 25, 1980	"		"		<i>Norman Bruce Vanhook et al</i>	1495	675	14,950	Lot 40 Blattie St. mill, est. see 1
26084 Feb. 29, 1980	"		"		<i>William Nays McClure et al</i>	1496	313	64,450	Lot 14 mill Est. Co., old
					<i>Jimmy Earl Thompson</i>	1496	815	59,000	3.02 acs. Dilcath Rd.

INDIRECT or MORTGAGEE Index to Real Estate Mortgages — Greenville County, S. C. 15

KEYS PRINTING COMPANY, GREENVILLE, S. C.

☞ Open at Proper Tab according to First Letter or Letters of Name and refer to Buff Sub-Index sheet for page reference.

(D)

FILE NUMBER	MORTGAGEES FAMILY NAMES	GIVEN NAMES ABCDEFGHIJ	GIVEN NAMES JKLMNO	GIVEN NAMES PQRSTUVWXYZ	MORTGAGORS	BOOK	PAGE	Amount	BRIEF DESCRIPTION, LOCATION, ETC. (Not Warranted)
26105 Feb. 29, 1980	Bankers		Life Co.		Jerry E. Halden, <i>et al</i>	1496	839	.14 43,310	Windtree Pt. lot 11 Windtree Ct.
26168 Feb. 29, 1980	"		"		William E. Mathews	1496	854	.00 42,450	Jimblelake, sec. III Lot 20 Sedgefield Dr., sec. 1 Sunny Slopes
26224 Mar. 3, 1980	"		"		Jerome E. Wilz	1496	981	.00 33,500	Lot 22 Karwood Dr., Dr. Stone Estate, Bl. 2.
26309 Mar. 4, 1980	"		"		William B. Bradham	1497	56	.00 37,100	Lots 30, 31, 132, Broadwood Montclair, sec. 1
26330 Mar. 4, 1980	"		"		James Richard Reed	1497	65	.00 39,950	Lot 5 Bethel Rd., Dr. mtg. see Em Bl. 1491 page 807 mtg. assigned to BLC Insurance Co.
27032 Mar. 11, 1980	"		"		Darleen O. Rucker	1497	727	.00	
27001 Mar. 11, 1980	"		"		Norman Brown Vanhook	1497	657	.00 14,950	For orig. mtg. see Rem Bl. 1495 p. 675 Lot 40 Bethel St. (A St.)
"	"		"		"	1497	657	.00	
27472 Mar. 17, 1980	"		"		Loretta N. Ritchie	1498	77	.00 33,400	Sunny acres Lot 64 Cox Dr.
28477 Mar. 26, 1980	"		"		James Thomas Hooper	1498	936	.00 30,000	Pt. tract 3, Bates p.
28665 Mar. 27, 1980	"		"		Sobby Wayne Shiley	1499	124	.00 21,900	woodside mills Lot 84 Second Day St.
28725 Mar. 28, 1980	"		"		Henry Ingram Willis	1499	235	.00 35,000	Lot 1 Pettigrew St.
29469 Apr. 4, 1980	"		"		M. Dennis Ainsworth	1499	941	.00 33,750	Highwood acres Lot 4 Arlene Dr., Siena Vista
30509 Apr. 16, 1980	"		"		Shiley Cudd Williams	1500	804	.00 22,100	Lots 3 + 4 Mayflower St. Dr. mtg. see Rem Bl. 1495 p. 675 mtg. assigned to BLC Insurance Co.
31039 Apr. 21, 1980	"		"		Norman Brown Vanhook	1501	117	.00	Dr. mtg. see Rem Bl. 1497 p. 657
"	"		"		"	1501	117	.00	

INDIRECT or MORTGAGEE Index to Real Estate Mortgages — Greenville County, S. C.

KEYS PRINTING COMPANY, GREENVILLE, S. C.

Open at Proper Tab according to First Letter or Letters of Name and refer to Buff Sub-Index sheet for page reference.

FILE NUMBER DATE OF RECORD	MORTGAGEES FAMILY NAMES	GIVEN NAMES ABCDEFGHIJ	GIVEN NAMES KLMN	GIVEN NAMES OPQRSTUWXYZ	MORTGAGORS	BOOK	PAGE	Amount	BRIEF DESCRIPTION, LOCATION, ETC. (Not Warranted)
31039 Apr. 21, 1980	Bankers		Life Co.		James Richard Reed et al	1501	211		For mtg. see Rem Bk 1497 pg. 65 mtg. assign. to BLC Insurance Co.
31039 Apr. 21, 1980	"		"		Jimmy Earl Thompson et al	1501	213		For mtg. see Rem Bk. 1496 pg. 815 mtg. assign. to BLC Insurance Co.
31039 Apr. 21, 1980	"		"		William Hayn McChure et al	1501	214		For mtg. see Rem Bk. 1496 pg. 313 mtg. assign. to BLC Insurance Co.
31039 Apr. 21, 1980	"		"		William B. Bradham et al	1501	215		For mtg. see Rem Bk. 1497 pg. 56 mtg. assign. to BLC Insurance Co.
31039 Apr. 21, 1980	"		"		Jerome E. Wilz	1501	216		For mtg. see Rem Bk. 1496 pg. 981 mtg. assign. to BLC Insurance Co.
34443 May 29, 1980	"		"		David Jackson, et al	1504	150	35,600	South St. Lot 121 Rockvale sec. 1
34663 Jun. 2, 1980	"		"		Thomas Grant arblaster et al	1504	340	47,200	Lot Keith St.
35823 June 16, 1980	"		"		Larry C. Dombin et al	1505	280	64,000	Lot 175 Newinger Pl. Sec 9
36744 Jun. 26, 1980	"		"		Jay Whitworth, et al	1506	151	17,000	Lot 5 Durham St.
36889 Jun. 27, 1980	"		"		Ronald E. Bryan, Jr. et al	1506	267	24,900	Mill, Branford Plant sec. 1 Lot 148 Bryant St. Wiley
162 July 2, 1980	"		"		Daniel T. Perry et al	1506	760	44,600	Colonial Hills Lot 218 Amy Lane Sec. 6
163 July 2, 1980	"		"		Robert L. Higgins, et al	1506	772	58,500	Jara ave. Chick St. St. Lot 26 Col. Cunningham
672 July 9, 1980	"		"		Terry W. Rice et al	1507	260		For mtg. see Rem Bk 1495 pg. 408 mtg. assign. to BLC Insurance Co.
672 July 9, 1980	"		"		Jack Daniel Thomas, et al	1507	261		For mtg. see Rem Bk. 1495 pg. 209 mtg. assigned to BLC Insurance Co.
672 July 9, 1980	"		"		James Kenneth Whitley	1507	262		For mtg. see Rem Bk 1495 pg. 294 mtg. assigned to BLC Insurance Co.

INDIRECT or MORTGAGEE Index to Real Estate Mortgages — Greenville County, S. C.

KEYS PRINTING COMPANY, GREENVILLE, S. C.

☞ Open at Proper Tab according to First Letter or Letters of Name and refer to Buff Sub-Index sheet for page reference.

(6)

FILE NUMBER DATE OF RECORD	MORTGAGEES FAMILY NAMES	GIVEN NAMES ABCDEFGHIJ	GIVEN NAMES JKLMNO	GIVEN NAMES PQRSTUVWXYZ	MORTGAGORS	BOOK	PAGE	Amount	BRIEF DESCRIPTION, LOCATION, ETC. (Not Warranted)
672 July 9, 1980	Bankers		Life Co.		Kenneth O. Green et al	1507	263		For mtg. see Rem Bk. 1493 pg. 708 mtg. assigned to BLC Ins. Co.
672 July 9, 1980	"		"		Michael Dennis Beauregard et al	1507	264		For mtg. see Rem Bk. 1493 pg. 316 mtg. assigned to BLC Insurance Co.
672 July 9, 1980	"		"		Belton A. Gosfrey et al	1507	265		For mtg. see Rem Bk. 1494 pg. 705 mtg. assigned to BLC Insurance Co.
717 July 10, 1980	"		"		Thomas Rich Sanders	1507	293	.00	Doullington Industrial Lot 9 North St.
1221 July 15, 1980	"		"		Robert L. Huggins et al	1507	721	58,500	For orig. mtg. see REM BK. 1506 Pg. 792. Lot 26 Cor. Cunningham & Jora. and Cunningham als. Dist.
"	"		"		" "	1507	721		
2367 July 25, 1980	"		"		Robert L. Huggins et al	1508	814	58,500	For orig. mtg. see REM BK. 1506 Pg. 772 Re-Record BK. 1507 Pg. 721 Lot 26 Cor. Cunningham & Jora. and Cunningham als.
"	"		"		" "	1508	814		
2770 July 30, 1980	"		"		Catherine M. Hunt et al	1509	213	17,150	Lot 14 Ethelridge Dr.
2925 July 31, 1980	"		"		James D. Madritch et al	1509	352	27,950	Lot 14 Perry Rd. + Lane, Eastdale
4391 Aug. 14, 1980	"		"		Walter L. Dweath et al	1511	31	50,000	Lot 120 Birchwood Layell Hill
4419 Aug. 14, 1980	"		"		Arnold Philip Moser	1511	60	55,500	Lot 8 Skyline Way
4751 Aug. 19, 1980	"		"		Paul E. Punn, et al	1511	429	100,000	9.891 acres Eastover
5175 Aug. 20, 1980	"		"		Clifton R. Woods, et al	1511	912	29,200	Lot 9 Beechwood and Westwood, Sec. 4
5205 Aug. 20, 1980	"		"		Billy Heath, et al	1511	915	33,950	Lot 538 Chuckwood Dr. Mauldin Meadows
5702 Aug. 25, 1980	"		"		Marcus A. D'Arcangelis et al	1512	513	49,500	Lot 14 Mauldin M.

INDIRECT or MORTGAGEE Index to Real Estate Mortgages — Greenville County, S. C.

KEYS PRINTING COMPANY, GREENVILLE, S. C.

Open at Proper Tab according to First Letter or Letters of Name and refer to Buff Sub-Index sheet for page reference.

FILE NUMBER DATE OF RECORD	MORTGAGEES FAMILY NAMES	GIVEN NAMES ABCDEFGHIH	GIVEN NAMES IJKLMNO	GIVEN NAMES PQRSTUVWXYZ	MORTGAGORS	BOOK	PAGE	Amount	BRIEF DESCRIPTION, LOCATION, ETC. (Not Warranted)
5794 Aug. 26, 1980	Bankers		Life Co.		<i>etal</i> Robert Gordon Allen	1512	650	36,500 ^{.00}	Westwood, sec. 4 Austin 4 th Lot 731 Yellow Wood Ln.
6626 Sep. 2, 1980	"		"		<i>etal</i> Robert G. Cheatham	1513	840	33,250 ^{.30}	Lot 11
7625 Sep. 9, 1980	"		"		<i>etal</i> Roy Clayton Hooper, Jr.	1515	160	42,670 ^{.16}	Pinchurst Lot 44 8 th lot 42 Hale
8148 Sep. 15, 1980	"		"		<i>etal</i> Fred E. Peyton	1515	805	44,100 ^{.00}	Lot 72 Chick Sps. Sec 3
8262 Sep. 15, 1980	"		"		<i>etal</i> Walter J. Broadwell, Jr.	1515	837	44,500 ^{.00}	Nemestead Acre Lot 62 Hampshire Dr.
9532 Sep. 25, 1980	"		"		<i>etal</i> James D. Healdrich	1517	479	27,950 ^{.00}	Lot 14, Perry Ln.
11151 Oct. 8, 1980	"		"		<i>etal</i> Roy Clayton Hooper, Jr.	1519	852	42,670 ^{.16}	For orig. mtg. see R 64 BK. 1515 p. 166. Lot 44 8 th lot 42
"	"		"		"	1519	852		Hale Dr., Pinchurst
11620 Oct. 14, 1980	"		"		Robert M. Postiglione	1520	294	40,628 ^{.93}	Westwood, sec. 6 5 th mile Lot 626 Deedley Ct.
13652 Oct. 31, 1980	"		"		Betty L. Madden	1522	812	23,900 ^{.01}	Blind. Belle please Lot 165 W. Pinchurst
13878 Nov. 5, 1980	"		"		<i>etal</i> Robert E. Allen	1523	296	36,500 ^{.00}	Lot 731 Yellow Wood Ln.
"	"		"		"	1523	296		Westwood, sec. 4 Austin 4 th For orig. mtg. see R 64 BK. 1512 p. 650
15560 Nov. 20, 1980	"		"		<i>etal</i> Henry Ingram Willis, Jr.	1525	97	56,000 ^{.50}	Lot 1 Pottiquen St.
15727 Nov. 21, 1980	"		"		<i>etal</i> Daniel Louis Martin	1525	200	36,900 ^{.00}	Sec. 11 Lot 726 Westwood
15811 Nov. 24, 1980	"		"		Joseph L. Boyd, <i>etal</i>	1525	317	39,500 ^{.00}	Westwood Sec. 6 5 th mile Lot 710 Danport Rd. & Royal Oak Ct.
15880 Nov. 24, 1980	"		"		Charles W. Couch, <i>etal</i>	1525	351	41,778 ^{.81}	Lot 191 Ashdown Dr. Westwood Sec 6 5 th

INDIRECT or MORTGAGEE Index to Real Estate Mortgages — Greenville County, S. C.

KEYS PRINTING COMPANY, GREENVILLE, S. C.

Open at Proper Tab according to First Letter or Letters of Name and refer to Buff Sub-Index sheet for page reference.

FILE NUMBER DATE OF RECORD	MORTGAGEES FAMILY NAMES	GIVEN NAMES ABCDEFGHIJ	GIVEN NAMES JKLMNO	GIVEN NAMES PQRSTUVWXYZ	MORTGAGORS	BOOK	PAGE	Amount	BRIEF DESCRIPTION, LOCATION, ETC. (Not Warranted)
16686 Dec. 2, 1980	Bankers		Life Co		<i>etal</i> Richard Henry Bennett	1526	281	33,400.00	Lake Rd. Lots 9110 Rutledge
17849 Dec. 15, 1980	"		"		<i>etal</i> Ernest De Witt Adams	1527	543	48,375.90	Bellingham Sec. 3 Lot 175 Newgate Dr.
17979 Dec. 16, 1980	"		"		<i>etal</i> James H. Matheson	1527	682	13,000.00	Lot, Oscar St.
19305 Jan. 2, 1981	"		"		<i>etal</i> Janice Clem Meeks	1529	109	41,900.00	Lot 10 Windtree Ct.
19643 Jan. 7, 1981	"		"		<i>etal</i> Ray Cephas Place Jr.	1529	391	28,500.00	Lot 24 Fairfield Rd.
19796 Jan. 8, 1981	"		"		<i>etal</i> Andree Michel Kelly	1529	514	39,000.00	Lot 260 Augusta Rd. Lanella
22165 Feb. 4, 1981	"		"		<i>etal</i> Pine Lake Assoc.	1531	628	173,980.97	Lot, Haywood Rd.
22554 Feb. 9, 1981	"		"		<i>etal</i> Jeffrey J. Kain	1532	05	22,000.00	Lots 47 & 48 Chick Sep. 30
24187 Feb. 26, 1981	"		"		<i>etal</i> George M. Henson	1533	652	28,950.00	Sec. 1 Lot 23 Rockvale
24308 Feb. 27, 1981	"		"		<i>etal</i> Charles W. Weisall Jr.	1533	747	40,000.00	Norban 2000 Unit 93 Stanley Dr.
24360 Feb. 27, 1981	"		"		<i>etal</i> L. Briggs Hamilton	1533	798	33,700.00	Westwood Sec. 1 Single Lot 10 Jimmie Dr.
24342 Feb. 27, 1981	"		"		<i>etal</i> Theodore S. Hayne	1533	801	33,086.51	Forestdale Hts. Lot 12 Forestdale Dr.
24627 Mar. 3, 1981	"		"		<i>etal</i> Deloris Ann Rogers	1534	87	14,550.00	Lot 11
24727 Mar. 4, 1981	"		"		<i>etal</i> Freddie L. Collins	1534	193	43,700.00	Willow Hills Lot 78 Alice Farr Dr.
24926 Mar. 6, 1981	"		"		<i>etal</i> George Franklin Glenn	1534	369	25,000.00	Tract #19
25655 Mar. 13, 1981	"		"		<i>etal</i> Doyle W. Arnold	1535	86	49,000.00	Lot Robertson Rd.

INDIRECT or MORTGAGEE Index to Real Estate Mortgages — Greenville County, S. C.

KEYS PRINTING COMPANY, GREENVILLE, S. C.

Open at Proper Tab according to First Letter or Letters of Name and refer to Buff Sub-Index sheet for page reference.

FILE NUMBER DATE OF RECORD	MORTGAGEES FAMILY NAMES	GIVEN NAMES ABCDEFGHIJ	GIVEN NAMES JKLMNOPQ	GIVEN NAMES RSTUVWXYZ	MORTGAGORS	BOOK	PAGE	Amount	BRIEF DESCRIPTION, LOCATION, ETC. (Not Warranted)
25832 Mar. 16, 1981	Bankers		Life Co.		Donald E. Park, ^{etal}	1535	256	52,500	Bellingham Sec. 2 Lot 115 Clarendale Lane
26017 Mar. 18, 1981	"		"		William P. Browning, ^{etal}	1535	439	38,000	Chestnut Hills Lot 126 Squaia Dr.
26261 Mar. 20, 1981	"		"		Daniel John Lemanski, ^{etal}	1535	623	33,000	Lot. 7. Main St. St. Ann Sec. C
26410 Mar. 23, 1981	"		"		W. Mark King	1535	768	13,300	Lot 44 Woodside Mills
27602 Apr. 27, 1981	"		"		Deloris Ann Rogers, ^{etal}	1536	421	14,550	Ag. 87. Lot 11 For orig. mtg. see REC. BK. 1534
27300 Mar. 31, 1981	"		mtg. corp.		Donald Ricky Styles, ^{etal}	1536	668	38,000	Lot 68 Linvale
27440 Mar. 31, 1981	"		"		A. L. Owen, Jr., ^{etal}	1536	770	24,200	Lot 22 Echale Dr.
27815 Apr. 3, 1981	"		"		Richard L. Black, ^{etal}	1537	189	29,000	Lot Rainey Rd.
27933 Apr. 6, 1981	"		Life Co.		Bob R. Jones, ^{etal}	1537	286	15,300	Dixie Hgts. Lot 58 Dixie ave.
28144 Apr. 7, 1981	"		mtg. corp.		Donald Ricky Styles, ^{etal}	1537	565	38,000	Ag. 668. Lot 68 Riverdale For orig. mtg. see REC. BK. 1536
28691 Apr. 13, 1981	"		mtg. corp.		Roger W. Hallquist, ^{etal}	1538	143	34,000	Lot 5
28727 Apr. 13, 1981	"		mtg. corp.		Robert Wilson Jones, ^{etal}	1538	155	35,700	E. Overbrook H. Lot 16 Bridgely Dr.
28937 Apr. 15, 1981	"		Life Co.		Bob R. Jones, ^{etal}	1538	383	15,300	Ag. 386. Lot 58 Dixie ave. Dixie Hgts. For orig. mtg. see REC. BK. 1537
29019 Apr. 15, 1981	"		Life Co.		J. Emmette Adams, Jr., ^{etal}	1538	370	92,000	8.5/acs. Pelham Rd.
29350 Apr. 20, 1981	"		Life Co.		Gal J. Thomson	1538	697	37,700	Land Co. Sec. C H. Lots 37 & 39 Stone
29702 Apr. 23, 1981	"		Life Co.		Bradley S. Wells, ^{etal}	1539	31	40,350	Lot

INDIRECT or MORTGAGEE Index to Real Estate Mortgages — Greenville County, S. C. 15

KEYS PRINTING COMPANY, GREENVILLE, S. C.

Open at Proper Tab according to First Letter or Letters of Name and refer to Buff Sub-Index sheet for page reference.

(1)

FILE NUMBER DATE OF RECORD	MORTGAGEES FAMILY NAMES	GIVEN NAMES ABCDEFGH	GIVEN NAMES IJKLMNO	GIVEN NAMES PQRSTUVWXYZ	MORTGAGORS	BOOK	PAGE	Amount	BRIEF DESCRIPTION, LOCATION, ETC. (Not Warranted)
29761 Apr. 23, 1981	Bankers		Life Co.		Aaron D. Knecht, Jr.	1539	66	21,250.00	Lot 18 Durham St.
29802 Apr. 23, 1981	"		"		Lisa Ames Marsh	1539	81	39,956.78	Ct. Westwood, sec. 4 Lot 637 yellow wood
30123 Apr. 28, 1981	"		"		Diane Marie Page	1539	416	23,750.00	Lot 21
30346 Apr. 30, 1981	"		"		Allan W. Johnson, et al	1539	659	37,310.01	Park mawdin Lot 83 Woodridge C. Winder
30660 May 1, 1981	"		"		Laticia N. Hamell	1539	943	29,950.00	Hillside Hgts. Lot 29 Hillside, Dr.
30813 May 4, 1981	"		Mtg. Corp.		A. L. Owen, Jr. et al	1540	113		Com. for mtg. on Rem. Bd. 1536 pp. 770 mtg. assign. mt. Feb. 1981
30936 May 5, 1981	"		Mtg. Corp.		Richard L. Black, Jr. et al	1540	394		Sub. mtg. on Rem. Bd. 1539 pp. 109 mtg. assign. mt. Feb. 1981
30961 May 5, 1981	"		Life Co.		James Herbert Walden	1540	214	27,530.00	Rockvale, sec. 1, South 2d Lot 2 Rockvale Dr.
31041 May 6, 1981	"		Life Co.		J. Emerette Adams, Jr.	1540	498	92,000.00	Re-record P. 370. P. 51 acc. Pelham Rd. For orig. mtg. see R E M Bd. 1538
31116 May 7, 1981	"		" "		allan W. Johnson, et al	1540	547	37,310.01	Re-record P. 659 Lot 83 Woodridge C. For orig. mtg. see R E M Bd. 1539
31288 May 8, 1981	"		" "		Stephen N. Corliss, et al	1540	703	40,147.07	Vally Haven O'neal Dr. Lot 19 Nauen Dr.
31963 May 15, 1981	"		Mtg. Corp.		Robert Theodore Cain	1541	328	35,000.00	Transparent acres Lot 52 Vinson Dr.
32037 May 18, 1981	"		Life Co.		Boyce C. Putnam, III	1541	468	33,000.00	Lane anan St. Pl. lot 73 Sheffield
32621 May 22, 1981	"		Mtg. Corp.		Michael P. Jackson	1541	887	89,950.00	sec. 2 Lot 419 Sugar Creek
32722 May 26, 1981	"		Mtg. Corp.		Jerry J. Brewer, et al	1542	61	78,400.00	Re-record 549. Lot 434 Sugar Creek sec. 2 For orig. mtg. see R E M Bd. 1538
32800 May 27, 1981	"		Life Co.		Jill A. Forrest, et al	1542	291	41,586.96	Westwood, sec. 4 Lot 750 yellow wood Dr.

INDIRECT or MORTGAGEE Index to Real Estate Mortgages — Greenville County, S. C.

KEYS PRINTING COMPANY, GREENVILLE, S. C.

Open at Proper Tab according to First Letter or Letters of Name and refer to Buff Sub-Index sheet for page reference.

FILE NUMBER DATE OF RECORD	MORTGAGEES FAMILY NAMES	GIVEN NAMES ABCDEFGHIJ	GIVEN NAMES JKLMNO	GIVEN NAMES PQRSTUVWXYZ	MORTGAGORS	BOOK	PAGE	Amount	BRIEF DESCRIPTION, LOCATION, ETC. (Not Warranted)
32946 May 28, 1981	Bankers		Life Co.		Gay S. Tesla	1542	331	43,000	Penhine Est. Southwest, Sec. 1 Lot 10 Paul Moore Rd.
33377 June 1, 1981	"		mtg. corp.		Roger W. Halgenist, et al	1542	883		mtg. assigned to Tampa Fed. S. & L. Assn. — for mtg. see Rem Bl. 1538 pg. 143
33560 June 3, 1981	"		Life Co.		Carl Douglas Mathis	1543	92	34,950	Lot for mtg. see Rem Bl. 1541 pg. 887
33674 June 3, 1981	"		mtg. corp.		Michael D. Jackson, et al	1543	197		mtg. assign. Fed Nat'l Mtg. Assn Rock field sec. 1
33954 June 5, 1981	"		mtg. corp.		David M. Clabough, et al	1543	384	130,000	Lot 2 Rocky Point Way
34440 June 11, 1981	"		Life Co.		Harry Martin Kelly	1543	793	47,900	1 acre Adams mill Rd.
34721 June 15, 1981	"		mtg. corp.		Michael D. Jackson, et al	1544	99	89,950	for nig. mtg see LG 4 Bl. 1541 pg. 887. Lot 414 Sugar Well, sec. 2
34731 June 15, 1981	"		Life Co.		David C. Moree, et al	1544	126	25,950	Irish meadow Farms Lot 4 Old Stone Rd.
35413 June 22, 1981	"		mtg. Corp.		James S. Graydon	1544	898	27,000	Pinely Mt. Rd. Lot 12 Pinely Mt. Rd.
35816 June 26, 1981	"		Life Co.		Anthony Gale, et al	1545	314	16,000	Woodside Dr. 5 miles S. Lots 92, 93, 94 Rocky ave. Sec. 2
35949 June 26, 1981	"		mtg. corp.		Michael Ray Johnson	1545	436	38,100	Lot 4 Coachman Ests. Village, sec. 1
36003 June 29, 1981	"		mtg. corp.		Peter J. Allenhall, et al	1545	500	57,437	Lot 4 Westminister Laurel Street S.W. sec. 4
36160 June 29, 1981	"		mtg. corp.		John S. Poole, et al	1545	417	49,000	Lot 3 Sweet hair Rd. Bl.
36268 June 30, 1981	"		mtg. corp.		Anthony D. Mann	1545	721	28,200	Lot 161 Pt. lot 17 Mt. Vernon

INDIRECT or MORTGAGEE Index to Real Estate Mortgages - Greenville County, S. C.

15
(H)

Open at Proper Tab according to First Letter or Letters of Name and refer to Buff Sub-Index sheet for page reference.

KEYS PRINTING CO.

FILE NUMBER DATE OF RECORD	MORTGAGEES FAMILY NAMES	GIVEN NAMES ABCDEFGHIJ	GIVEN NAMES JKLMNO	GIVEN NAMES PQRSTUVWXYZ	MORTGAGORS	BOOK PAGE	AMOUNT	BRIEF DESCRIPTION, LOCATION, ETC. (NOT WARRANTED)
36300 June 30, 1981	Bankers		Mortgage Corp.		Donald Ricky ^{et al} Stiles	1545 794		mtg. assigned to Tampa Fed. of L. Assn. - for mtg. see REm Bl. 1536 p. 6684 re-record 1537 p. 565
"	"		"		"	1545 794		Del Norte Etc.
97 July 1, 1981	"		Life Co.		James A. Moyie	1545 863	47,900	Lot 165 Wheat Glen Rd. Sec. 1
139 July 1, 1981	"		Life Co.		James M. Wood ^{et al}	1545 943	19,350	Lot 60 Judson mills
292 July 2, 1981	"		orty. Corp.		Michael D. Jackson ^{et al}	1546 138		mtg. assigned to Fed. Nat'l mtg. Assn. - for mtg. see REm Bl. 1541 p. 8274 re-record 1544 p. 99
"	"		"		"	1546 138		
354 July 6, 1981	"		Life Co.		Dary E. Bolt ^{et al}	1546 141	34,600	Lot 67 Camilla H. mills Brandon Plant. Sec. 1
851 July 9, 1981	"		Life Co.		Charles J. Hockley	1546 558	22,050	Lot 13 Dorsey ave. almy
1283 July 15, 1981	"		Life Co.		Dary E. Bolt, et al	1547 60	34,600	For orig. see REm Bl. 1546 p. 11
1821 July 21, 1981	"		orty. Corp.		Peter F. Allenback, et al	1547 534		Lot 62 Camille Park Map 2
1958 July 22, 1981	"		mtg. Corp.		John S. Soole, et al	1547 602	40,000	For orig. mtg. see REm Bl. 1545 p. 619 Lot 3 Suncliff Lake Forest Hgts. Sec. II
"	"		"		"	1547 602		
2085 July 23, 1981	"		mtg. Corp.		Robert Wilson ^{et al}	1547 734	35,900	For orig. mtg. see REm Bl. 1538 p. 153 Lot 16 Buaircliff Ch. E. Overbrook
"	"		"		"	1547 734		
3540 aug. 7, 1981	"		Life Co.		Ronald Eberhardt	1549 310	62,600	Hillsborough, Sec. 3 Lot 136 Lily Lane
3559 aug. 7, 1981	"		mtg. Co.		Roger D. Couch, et al	1549 337	46,000	Sec. 2 Lot 424 Sugar creek

15 INDIRECT or MORTGAGEE Index to Real Estate Mortgages -- Greenville County, S. C.

Open at Proper Tab according to First Letter or Letters of Name and refer to Buff Sub-Index sheet for page reference.

KEYS PRINTING CO.

FILE NUMBER DATE OF RECORD	MORTGAGEES FAMILY NAMES	GIVEN NAMES ABCDEFGHIJ	GIVEN NAMES JKLMNO	GIVEN NAMES PQRSTUWXYZ	MORTGAGORS	BOOK	PAGE	AMOUNT	BRIEF DESCRIPTION, LOCATION, ETC. (NOT WARRANTED)
4249 Aug. 17, 1981	Bankers		Life Company		David D. Stubbs ^{et al}	1550	40	28,650 .00	E. Highland Estate Lot 9 Parkin Mill Rd.
4353 Aug 17, 1981	"		"		Herbert E. Riddle, Jr.	1550	97	20,000 .00	Woodfield Sec A Lot 227 Poplar Rd.
4457 Aug. 18, 1981	"		Mtg. Corp.		Paul Pearson Flower ^{et al}	1550	216	51,950 .00	Lake Lot 111 Harnes Trail Heritage
4608 Aug 20, 1981	"		Life Company		Mary E. Balt, et al	1550	396	34,600 .00	ex. lim. Bl. 1547 ft. 60 + Aug. 1546 ft. 141 Lot 62 Camille Park map 2 - J. D. G.
4705 Aug. 20, 1981	"		Life Company		Timothy M. Kennedy ^{et al}	1550	493	40,300 .00	Lot Lloyd St.
5679 Sep. 1, 1981	"		mtg. corp.		Joseph Daniel Nelson ^{et al}	1551	537	33,000 .00	Lot 6 Lake Cunningham Dreher Colony
5921 Sep. 3, 1981	"		Life Co.		James J. Numbert	1551	778	42,000 .00	Lot 11 Theresa Dr.
6099 Sep. 4, 1981	"		mtg. Corp.		Robert Wilson Jones	1552	37	} 43,150 .00	mtg. assign. Queen City S + L. Ave. 20. mtg. by Kern Bl. 1538 ft. 155 & re-record Bl. 1547 ft. 734
6237 Sep. 8, 1981	"		Life Co.		Walter Maurice Hill ^{et al}	1552	77		
7636 Sep. 24, 1981	"		Life Co.		William Aubrey ^{et al}	1553	572	46,000 .00	Sunset Hills Lot 81 Sunset Dr.
8075 Sep. 30, 1981	"		mtg. Corp.		Calvin D. Sydn	1553	997	51,750 .00	village sec. 11 Lot 38 Westminster
8809 Oct. 7, 1981	"		Life Co.		Douglas R. Williams	1554	696	30,000 .00	Lot 14 E. Anondale Dr.
9011 Oct. 9, 1981	"		Life Co.		Eley Brittner Vonn	1554	858	20,000 .00	St. Queen's Vista Chieft. 3400 St. Lot 151 St. lot 16 Mayflower
9011 Oct. 9, 1981	"		Life Co.		Kenneth Lamar Jones ^{et al}	1554	862	30,000 .00	Lot 14 St. lot 10 Mayfair

INDIRECT or MORTGAGEE Index to Real Estate Mortgages — Greenville County, S. C.

KEYS PRINTING COMPANY, GREENVILLE, S. C.

Open at Proper Tab according to First Letter or Letters of Name and refer to Buff Sub-Index sheet for page reference.

15

(I)

FILE NUMBER	MORTGAGEES	GIVEN NAMES	GIVEN NAMES	GIVEN NAMES	MORTGAGORS	BOOK	PAGE	Amount	BRIEF DESCRIPTION, LOCATION, ETC. (Not Warranted)
DATE OF RECORD	FAMILY NAMES	ABCDEFGHIJ	IJKLMNOP	PQRSTUVWXYZ					
9663 Oct. 16, 1981	Bankers		mtg. corp.		Michael Roy Johnson ^{et al}	1555	474		for mtg. see Rem. bk. 1545 p. 436 mtg. assign. Fed. Nat'l Mtg. Assoc.
9664 Oct. 16, 1981	-		mtg. corp.		Peter F. Allenbach ^{et al}	1555	537		for mtg. see Rem. bk. 1545 p. 509 mtg. assign. Jacksonville Ala. 1st
9664 Oct. 16, 1981	.		mtg. corp.		Peter F. Allenbach ^{et al}	1555	538		for mtg. see Rem. bk. 1545 p. 500 mtg. assign. Fed. Nat'l Mtg. Assoc.
10113 Oct. 22, 1981	"		mtg. corp.		James J. Drayham ^{et al}	1555	979		for mtg. see Rem. bk. 1544 p. 898 mtg. assign. Fed. Nat'l Mtg. Assoc.
10241 Oct. 23, 1981	"		Life Co.		Warren R. Adams ^{et al}	1556	38	46,800 ⁰⁰	J. Faust ^{et al} Lot 17 E. Belvidere Rd.
10382 Oct. 26, 1981	"		mtg. corp.		Larry Charles Allenton ^{et al}	1556	165	14,500 ⁰⁰	mills sec. 3 Lot 43 Victor - Monaghan
10392 Oct. 26, 1981	"		Life Co.		Douglas R. Williams ^{et al}	1556	173	30,000 ⁰⁰	Northgate Lot 14 E. Avondale Dr.
10661 Oct. 29, 1981	"		mtg. corp.		Mickey B. Foister ^{et al}	1556	511	45,200 ⁰⁰	four seasons Lot Fairway Lane, she
10892 Nov. 2, 1981	"		mtg. corp.		Milton Dennis Ralph ^{et al}	1556	742	48,450 ⁰⁰	sec. III Lot 19 Urdin East.
11288 Nov. 5, 1981	"		mtg. corp.		George S. Warren, Jr. ^{et al}	1557	131	33,000 ⁰⁰	sec. I Lot 69 Northwood
11441 Nov. 9, 1981	"		mtg. corp.		John V. Page, ^{et al}	1557	263	48,000 ⁰⁰	Windsor Cape sec. 2 Lot 30 Buckingham Way
11449 Nov. 9, 1981	"		mtg. corp.		erry M. Faust, ^{et al}	1557	305	96,800 ⁰⁰	sugar creek sec. 2 map 20 Lot 457 Sweetwater Rd.
11986 Nov. 13, 1981	"		mtg. corp.		Alan J. Joyce, ^{et al}	1557	697	52,200 ⁰⁰	Village sec. II Lot 87 Westminster
11774 Nov. 13, 1981	"		mtg. corp.		Stephen N. Baker, ^{et al}	1557	701	60,000 ⁰⁰	sec. I Lot 121 Brookfield East
12002 Nov. 13, 1981	"		mtg. corp.		Vernon D. Cronister, ^{et al}	1557	723	40,000 ⁰⁰	Ph. I sec. I & II Unit 7-E Wrenwood source
12093 Nov. 16, 1981	"		mtg. corp.		John C. McCuen, ^{et al}	1557	821	25,000 ⁰⁰	Lot abneron Rd.

INDIRECT or MORTGAGEE Index to Real Estate Mortgages — Greenville County, S. C.

KEYS PRINTING COMPANY, GREENVILLE, S. C.

Open at Proper Tab according to First Letter or Letters of Name and refer to Buff Sub-Index sheet for page reference.

FILE NUMBER DATE OF RECORD	MORTGAGEES FAMILY NAMES	GIVEN NAMES ABCDEFGHIJ	GIVEN NAMES JKLMNO	GIVEN NAMES PQRSTUVWXYZ	MORTGAGORS	BOOK	PAGE	Amount	BRIEF DESCRIPTION, LOCATION, ETC. (Not Warranted)
12098 Nov. 16, 1981	Bankers		mtg. corp.		^{et al} Conrad Claude Helms,	1557	825	56,250 ^{.00}	M.I. sec. I Unit 7-A Glenwood
12504 Nov. 23, 1981	"		"		Lucee M. Kelly	1558	212	19,400 ^{.50}	Lot 43 Henry St.
13025 Dec. 1, 1981	"		Life Co.		^{et al} John Peter Smith, Jr.	1558	726	17,000 ^{.50}	Lot 7 Stratton St.
13070 Dec. 1, 1981	"		Life Co.		^{et al} Neighborhood Inv.	1558	755	16,000 ^{.00}	Buttly, Jr. Pt. Lot 6 Eastland Dr.
13935 Dec. 14, 1981	"		mtg. corp.		Louie J. Srahinett, Jr.	1559	621	15,950 ^{.00}	sec. A Lot 58 Woodside Mills
14725 Dec. 23, 1981	"		mtg. corp.		^{et al} Bessie M. Johnson	1560	420	38,550 ^{.00}	Lot 41 Laramount Pt.
14768 Dec. 23, 1981	"		mtg. corp.		^{et al} Julian W. Darity	1560	462	47,150 ^{.00}	Journey Pt. I sec. I Unit No. 6-A Glenwood
14959 Dec. 29, 1981	"		Life Co.		^{et al} Lawrence Kent Ray	1560	620	88,950 ^{.00}	terrace Duwenger Pt. sec. 7 Lot 39 Hedgebrook
15836 Dec. 30, 1981	"		Life Co.		^{et al} Paul Peppin	1560	718	27,000 ^{.00}	Buttly, Jr. Lot Old Augusta Rd.
15145 Dec. 31, 1981	"		mtg. corp.		Jesse J. Speck, Jr.	1560	865	26,600 ^{.00}	Lot 5 Wilson St.
16360 Jan. 20, 1982	"		mtg. corp.		Eileen Delasandro	1561	792	64,445 ^{.26}	Way Marshall Forest Lots 120, 121, 122 Heather
16805 Jan. 27, 1982	"		Life Co.		Mildred R. Smith Glass	1562	197	29,000 ^{.00}	Lot 7 Fairview Jr.
17490 Feb. 4, 1982	"		mtg. corp.		Eileen Delasandro	1562	858		30. mtg. see Rem. Bk. 1561 pg. 792 mtg. Assigned to American Bank Corp. for mtg. see Rem. Bk. 1557 pg. 687
17679 Feb. 8, 1982	"		mtg. corp.		Alan F. Joyce, et al	1563	15		mtg. Assigned to M.G.S.C. mtg. Marketing
17679 Feb. 8, 1982	"		mtg. corp.		Alan F. Joyce, et al	1563	48		mtg. Assigned to Mt. J. Marshall + Fidelity Bank on 2- for mtg. see Rem. Bk. 1557 pg. 687
"	"		"		" " "	1563	48		

INDIRECT or MORTGAGEE Index to Real Estate Mortgages — Greenville County, S. C.

KEYS PRINTING COMPANY, GREENVILLE, S. C.


Open at Proper Tab according to First Letter or Letters of Name and refer to Buff Sub-Index sheet for page reference.

15
⑤

FILE NUMBER DATE OF RECORD	MORTGAGEES FAMILY NAMES	GIVEN NAMES ABCDEFGH	GIVEN NAMES IJKLMNO	GIVEN NAMES PQRSTUVWXYZ	MORTGAGORS	BOOK	PAGE	Amount	BRIEF DESCRIPTION, LOCATION, ETC. (Not Warranted)
17679 Feb 8, 1982	Bankers				John C. McQueen, et al	1563	16		Copy for mtg. see Rem Bk. 1557 pp. 821 Mtg. assigned to M.G.C. mtg. marketing
17679 Feb 8, 1982	"		"	"	John C. McQueen, et al	1563	49		mtg. assigned to Mt + J Marshall & Daley Bank, as is - for mtg. see Rem Bk. 1557 pp. 821
"	"		"	"	"	1563	49		
17679 Feb 8, 1982	"		"	"	Stephen H. Baker, et al	1563	17		
17679 Feb 8, 1982	"		"	"	Stephen H. Baker, et al	1563	50		Copy for mtg. see Rem Bk. 1557 pp. 701 Mtg. assigned to M.G.C. mtg. marketing
"	"		"	"	"	1563	50		mtg. assigned Mt + J Marshall & Daley Bank, as is - for mtg. see Rem Bk. 1557 pp. 701
17679 Feb 8, 1982	"		"	"	Jerry B. Faust, et al	1563	18		
17679 Feb 8, 1982	"		"	"	Jerry B. Faust, et al	1563	51		
"	"		"	"	"	1563	51		Copy for mtg. see Rem Bk. 1557 pp. 305 Mtg. assigned M.G.C. mtg. marketing
17679 Feb 8, 1982	"		"	"	Vernon D. Cronister, et al	1563	19		mtg. assigned Mt + J Marshall & Daley Bank, as is - for mtg. see Rem Bk. 1557 pp. 305
17679 Feb 8, 1982	"		"	"	Vernon D. Cronister, et al	1563	52		
"	"		"	"	"	1563	52		
17679 Feb 8, 1982	"		"	"	George S. Warren, Jr. et al	1563	20		Copy for mtg. see Rem Bk. 1557 pp. 131 Mtg. assigned M.G.C. mtg. marketing
17679 Feb 8, 1982	"		"	"	George S. Warren, Jr. et al	1563	53		mtg. assigned Mt + J Marshall & Daley Bank, as is - for mtg. see Rem Bk. 1557 pp. 131
"	"		"	"	"	1563	53		
17679 Feb 8, 1982	"		"	"	Milton Dennis Ralph, Jr. et al	1563	21		
"	"		"	"	"	1563	21		Copy for mtg. see Rem Bk. 1556 pp. 74 Mtg. assigned M.G.C. mtg. marketing

INDIRECT or MORTGAGEE Index to Real Estate Mortgages — Greenville County, S. C.

KEYS PRINTING COMPANY, GREENVILLE, S. C.


 Open at Proper Tab according to First Letter or Letters of Name and refer to Buff Sub-Index sheet for page reference.

FILE NUMBER DATE OF RECORD	MORTGAGEES FAMILY NAMES	GIVEN NAMES ABCDEFGH	GIVEN NAMES IJKLMNO	GIVEN NAMES PQRSTUWXYZ	MORTGAGORS	BOOK	PAGE	Amount	BRIEF DESCRIPTION, LOCATION, ETC. (Not Warranted)
17679 Feb 8, 1982	Bankers			Mortgage Corp.	Milton Dennis Ralph Jr. et al	1563	54		Mtg. assigned to Mt & J Marshall & Daley Bank, as 2 - for mtg. Bl. 1556 pg. 742
"	"		"	"	" " "	1563	54		Corp. for mtg. see Rem Bl. 1556 pg. 511
17679 Feb 8, 1982	"		"	"	Mickey B. Joister, et al	1563	35		Mtg. assigned to MGC mtg. Marketing
17679 Feb 8, 1982	"		"	"	Mickey B. Joister, et al	1563	68		Mtg. assigned Mt & J Marshall & Daley Bank, as 2 - for mtg. see Rem Bl. 1556 pg. 511
"	"		"	"	" " "	1563	68		for mtg. see Rem Bl. 1557 pg. 263
17679 Feb 8, 1982	"		"	"	John V. Page, et al	1563	36		Mtg. assigned MGC mtg. Marketing Corp.
17679 Feb 8, 1982	"		"	"	John V. Page, et al	1563	69		Mtg. assigned Mt & J Marshall & Daley Bank as 2 - for mtg. see Rem Bl. 1557 pg. 263
"	"		"	"	" " "	1563	69		Corp. for mtg. see Rem Bl. 1543 pg. 384
17679 Feb 8, 1982	"		"	"	David Michael Clabough, et al	1563	39		Mtg. assigned MGC mtg. Marketing
17679 Feb 8, 1982	"		"	"	David Michael Clabough, et al	1563	72		Mtg. assign Mt & J Marshall & Daley Bank as 2 - for mtg. see Rem Bl. 1543 pg. 384
"	"		"	"	" " "	1563	72		for mtg. see Rem Bl. 1551 pg. 537
17679 Feb 8, 1982	"		"	"	Joseph Daniel Nelson, et al	1563	40		Mtg. assigned MGC mtg. Marketing Corp.
"	"		"	"	" " "	1563	73		Mtg. assign Mt & J Marshall & Daley Bank as 2 - for mtg. see Rem Bl. 1551 pg. 537
"	"		"	"	" " "	1563	73		for mtg. see Rem Bl. 1549 pg. 337
17679 Feb 8, 1982	"		"	"	Roger C. Couch, et al	1563	41		Mtg. assign MGC mtg. Marketing Corp.
"	"		"	"	" " "	1563	74		Mtg. assign Mt & J Marshall & Daley Bank as 2 - for mtg. see Rem Bl. 1549 pg. 337
"	"		"	"	" " "	1563	74		

INDIRECT or MORTGAGEE Index to Real Estate Mortgages — Greenville County, S. C.

KEYS PRINTING COMPANY, GREENVILLE, S. C.

Open at Proper Tab according to First Letter or Letters of Name and refer to Buff Sub-Index sheet for page reference.

(K)

FILE NUMBER	MORTGAGEES FAMILY NAMES	GIVEN NAMES ABCDEFGHIJ	GIVEN NAMES JKLMNOPQ	GIVEN NAMES RSTUVWXYZ	MORTGAGORS	BOOK	PAGE	Amount	BRIEF DESCRIPTION, LOCATION, ETC. (Not Warranted)
17679 Jul 8, 1982	Bankers		Mtg Corp.		Fred Pearson <i>et al</i>	1563	42		for mtg. see Rem Bd. 1550 pg. 216 Mtg. assign. M.G.C. Mtg. Marketing Corp.
"	"		" "		" " "	1563	75		mtg. assign. M & J Marshall & Daley Bank as Tr - for mtg. see Rem Book 1550 pg. 216
17679 Jul 8, 1982	"		" "		Conrad Claude Helms <i>et al</i>	1563	43		for mtg. see Rem Bd. 1557 pg. 825 Mtg. assign. M.G.C. Mtg. Marketing Corp.
"	"		" "		" " "	1563	76		mtg. assigned M & J Marshall & Daley Bank, as Tr - for mtg. see Rem Bd. 1557 pg. 825
18456 Jul 17, 1982	"		" "		Judith W. Darity	1563	922		for mtg. see Rem Bd. 1560 pg. 462 Mtg. assigned to Weyerhaeuser Mtg.
18667 Jul 19, 1982	"		Life Co.		Roger P. Hix	1564	28	28,050	lots 17, 18, 119, E. Main St.
18705 Jul 19, 1982	"		" "		Brett N. Coen, <i>et al</i>	1564	70	19,350	lot 13 Woodside Mills Homestead area
19084 Jul 25, 1982	"		mtg. corp.		R. Daniel Buddin	1564	473	57,700	lot 6 New Rd. M.I. sec. I & II
19214 Jul 26, 1982	"		" "		Kevin M. Short, <i>et al</i>	1564	591	54,000	unit 7-C Wenwood Square
19305 Mar 1, 1982	"		" "		James H. Roe, Jr., <i>et al</i>	1564	703	56,000	sec. 1 lot 131 Brookfield East
19305 Mar 1, 1982	"		" "		Dennis R. Milligan, <i>et al</i>	1564	707	55,100	sec. III lot 36 Oak Forest
19397 Mar 1, 1982	"		" "		Ronald N. McCally, <i>et al</i>	1564	756	53,200	lot 3 Verdian East.
19513 Mar 2, 1982	"		" "		William C. Davis	1564	881	25,000	villa Pt. lot 25 Sans Souci
19701 Mar 4, 1982	"		" "		B. Dale Vance, <i>et al</i>	1565	42	56,050	sec. IV lot 97 Oak Forest

INDIRECT or MORTGAGEE Index to Real Estate Mortgages — Greenville County, S. C.

KEYS PRINTING COMPANY, GREENVILLE, S. C.

Open at Proper Tab according to First Letter or Letters of Name and refer to Buff Sub-Index sheet for page reference.

FILE NUMBER DATE OF RECORD	MORTGAGEES FAMILY NAMES	GIVEN NAMES ABCDEFGHIJ	GIVEN NAMES KLMNO	GIVEN NAMES PQRSTUWXYZ	MORTGAGORS	BOOK	PAGE	Amount	BRIEF DESCRIPTION, LOCATION, ETC. (Not Warranted)
19871 MM. 5/1982 26004	Bankers		Life Co.		Nelson C. Lee, Jr., et al	1565	289	.00 50,200	Ed. 5.0 ac. R/W Edwards
MM. 8/1982 20015	"		mtg. Corp.		Jack W. Pruett, et al	1565	317	.58 36,789	Sunny acres Lot 40 Borden Ct.
MM. 8/1982 28540	"		mtg. Corp.		Howard W. Courington, Jr.	1565	333	.00 56,900	Part Sec. I & II Unit 1-3 W. Wood Towns
MM. 15/1982 26695	"		Life Co.		C. Dean Whitlow, et al	1565	812	.66 62,357	Verdin Eats. Pt. lot 85 Baldwin Ct.
MM. 16/1982 26800	"		mtg. Corp.		Robert L. Rhodes, et al	1565	904	.00 32,750	Map Mill Eats. Lot 10 Robin Dr.
MM. 17/1982 26990	"		Life Co.		Betty Ann Smith, et al	1566	12	.00 25,200	Corolla St. Lot 17 1/2 - lot 18
MM. 18/1982 20954	"		mtg. Corp.		Howard W. Courington	1566	159	.00 56,900	333 unit 1 P. Wood Towns Pt. 1 Sec. I & II For orig. mtg. - See R 64 BK. 1565 G
MM. 19/1982 21021	"		mtg. Corp.		Anthony B. Mann	1566	181		Release Lien from Judgment Case # 82-598 - for mtg. see Eyn. Bk. 1545 pg. 729
MM. 22/1982 21022	"		" "		Mary L. Erk, et al	1566	188	.00 43,600	Map III Lot 16 Verdin Eats.
MM. 22/1982 21065	"		Life Co.		William M. Crocker, et al	1566	192	.00 49,400	Townhouse Pt. I. Lot 3 A Woodwood
MM. 22/1982 21387	"		Life Co.		J. Dean Blouken	1566	226	.00 23,000	ave. Lot 3 Washington
MM. 22/1982 21251	"		mtg. Corp.		William A. Tracy, et al	1566	238	.00 51,300	Sec. 4 Lot 96 Oak Forest
MM. 24/1982 21295	"		mtg. Corp.		Patrick R. Randall, et al	1566	348	.00 56,500	Sec. IV Lot 95 Oak Forest
MM. 24/1982 21251	"		" "		Allen Johnson, et al	1566	369	.00 55,950	Oak Forest, sec. 4 Lot 99 Oak Hollow Ct.
MM. 24/1982	"		" "		Melvin B. Monroe, et al	1566	354	.00 44,000	Sec. III Lot 47 Riverwoods

INDIRECT or MORTGAGEE Index to Real Estate Mortgages — Greenville County, S. C.

KEYS PRINTING COMPANY, GREENVILLE, S. C.

Open at Proper Tab according to First Letter or Letters of Name and refer to Buff Sub-Index sheet for page reference.

(4)

FILE NUMBER DATE OF RECORD	MORTGAGEES FAMILY NAMES	GIVEN NAMES ABCDEFGHIJ	GIVEN NAMES KLMNO	GIVEN NAMES PQRSTUVWXYZ	MORTGAGORS	BOOK	PAGE	Amount	BRIEF DESCRIPTION, LOCATION, ETC. (Not Warranted)
21304 Mar. 24, 1982	Bankers				Chung Lan Pau, et al	1566	384	44,250	Verdin Estd. map III Lot 17 Ingram Pl.
21311 Mar. 24, 1982	"				Frances W. Talley	1566	396	61,700	James M. I. Sec. 7 Unit 10.6 - D Wenwood
21339 Mar. 25, 1982	"				H. Lloyd Culbertson	1566	470	46,550	Estd. Sec. IV Lot 85 Chesterfield
21402 Mar. 25, 1982	"				Re-Record Jack W. Smett, et al	1566	510	39,878	317. Lot 40 Borden Pl. Sunny acre For orig. mtg. see R.E.M. 64. 1565 Pg
21538 Mar. 26, 1982	"				Parvas Gabriel Humberto, et al	1566	637	44,000	Rickenhoppe, sec. one Lot 29 Sumter St.
21755 Mar. 30, 1982	"				William M. Bodnarch	1566	814	58,000	Sec. F Lot 81 Brookfield, East
21937 Apr. 1, 1982	"				Life Company George Dwight Levi, et al	1566	978	46,500	Lot Hampton Ave. Altamont Village, Sec. I
22276 Apr. 5, 1982	"				mtg. corp. David M. Yates, et al	1567	296	49,500	Lot 2 Juniper Lane
22700 Apr. 9, 1982	"				mtg. corp. Peter M. Samule, et al	1567	615	44,000	Sec. IV Lot 92 Chesterfield Estd.
22872 Apr. 13, 1982	"				mtg. corp. James D. Roe, Jr. et al	1567	840		Co. for mtg. see R.E.M. 64. 1564 pg. 703 mtg. assigned Weyerhaeuser mtg. b.
22872 Apr. 13, 1982	"				mtg. corp. Ronald W. McCalley, et al	1567	841		For mtg. see R.E.M. 64. 1564 pg. 750 mtg. assigned Weyerhaeuser mtg. b.
22872 Apr. 13, 1982	"				mtg. corp. Dennis R. Milligan, et al	1567	842		For mtg. see R.E.M. 64. 1564 pg. 767 mtg. assigned Weyerhaeuser mtg. b.
22872 Apr. 13, 1982	"				mtg. corp. B. Dale Crowe, et al	1567	843		For mtg. see R.E.M. 64. 1565 pg. 42 mtg. assigned Weyerhaeuser mtg. b.
23163 Apr. 16, 1982	"				mtg. corp. Robert Cuyar, et al	1568	59	40,550	Sec. IV Lot 84 Chesterfield Estd.
23277 Apr. 19, 1982	"				Life Co. M. D. Bragg, Jr. et al	1568	165	37,500	1.16 aca. S.C. Hwy. 415
23287 Apr. 19, 1982	"				Life Co. James John Curiale	1568	176	58,512	Verdin Estd. also see Prof. Lot 62 Blakely Pl.

INDIRECT or MORTGAGEE Index to Real Estate Mortgages — Greenville County, S. C.

KEYS PRINTING COMPANY, GREENVILLE, S. C.

Open at Proper Tab according to First Letter or Letters of Name and refer to Buff Sub-Index sheet for page reference.

FILE NUMBER DATE OF RECORD	MORTGAGEES FAMILY NAMES	GIVEN NAMES ABCDEFGHIJ	GIVEN NAMES KLMNO	GIVEN NAMES PQRSTUVWXYZ	MORTGAGORS	BOOK	PAGE	Amount	BRIEF DESCRIPTION, LOCATION, ETC. (Not Warranted)
23749 Apr. 23, 1982	Bankers		Life Co.		James S. Coker et al	1568	638	63,500	Sec. III Lot 76 Palmetto Downs
23769 Apr. 26, 1982	"		Life Co.		James E. Jennings, Jr	1568	678	42,000	Journaux Ph. II Lot No. 2 - D Woodwind
23851 Apr. 27, 1982	"		Mtg. Corp.		Dennis R. Mulligan et al	Re-Record 1568	761	55,100	See Orig. on Fern Bl. 1566 pp. 707 Lot 36 Oak Forest Sec. III
23954 Apr. 27, 1982	"		Mtg. Corp.		Jack W. Pruitt, et al	1568	808		See mtg. du Fern Bl. 1565 pp. 317 Mtg. Assigned Charter Mtg. Co. & re-Record 1566 pp. 510
24037 Apr. 28, 1982	"		Mtg. Corp.		Ann Elizabeth Pruitt	1568	852	37,850	Lot 1 Verdun Est. Map III
24162 Apr. 29, 1982	"		Mtg. Corp.		Stephen W. Michael et al	1568	955	61,300	Ph. I Sec. I & II Lot 3 - Blenheim Farm
24167 Apr. 29, 1982	"		Mtg. Corp.		Michael D. Mc-Nicholas	1568	965	85,650	Sugar Creek Sec. II Map 2 Lot 483 Shady Creek Ct.
24305 Apr. 30, 1982	"		Mtg. Corp.		Jill Karlman	1569	132	64,300	Creek Villa N. R. Unit C Bldg. 12 Sugar
24327 Apr. 30, 1982	"		Mtg. Corp.		John L. Pendarvis	1569	183	19,400	Lot 4
24537 May 4, 1982	"		Life Co.		Lex R. Gray et al	1569	316	49,621	.31 ac. W. Pientisi and. Sec. I
24619 May 5, 1982	"		Life Co.		Jerome Heyward Sizer et al	1569	395	65,700	Sec. I Lot 49 Palmetto Downs
24754 May 6, 1982	"		Mtg. Corp.		Michael D. Mc-Nicholas et al	Re-Record 1569	557	85,650	See orig. mtg. Sec. I & II 4 Bl. 1568 p. 765 Lot 483 Shady Creek Ct. Sec. 2 Sugar Creek Map 2
24806 May 6, 1982	"		Mtg. Corp.		Nathanell J. Ellis et al	1569	600	63,026	Pr. W. Augusta, C. Lot 92 + Pt. Lot 91 Augusta

INDIRECT or MORTGAGEE Index to Real Estate Mortgages — Greenville County, S. C.

KEYS PRINTING COMPANY, GREENVILLE, S. C.

Open at Proper Tab according to First Letter or Letters of Name and refer to Buff Sub-Index sheet for page reference.

(M)

FILE NUMBER DATE OF RECORD	MORTGAGEES FAMILY NAMES	GIVEN NAMES ABCDEFGHIJ	GIVEN NAMES JKLMNO	GIVEN NAMES PQRSTUVWXYZ	MORTGAGORS	BOOK	PAGE	Amount	BRIEF DESCRIPTION, LOCATION, ETC. (Not Warranted)
24999 May 10, 1982	Bankers		Mtg Corp.		Kevin M. Short, et al	1569	772	}	mtg. assigned Weyerhaeuser Mtg. Co. - for mtg. see REM Book 1564 pg 591
"	"		"		"	1569	772		
24999 May 10, 1982	"		"		Mary L. Erb	1569	773	}	mtg. assigned Weyerhaeuser Mtg. Company - for mtg. see REM Bk. 1566 pg. 188
"	"		"		"	1569	773		
24999 May 10, 1982	"		"		K. Lloyd Culbertson, et al	1569	774	}	mtg. assigned Weyerhaeuser Mtg. Co - for mtg. see REM Book 1566 pg. 470
"	"		"		"	1569	774		
24999 May 10, 1982	"		"		William M. Bodnovich, et al	1569	775	}	mtg. assigned Weyerhaeuser Mtg. Co - for mtg. see REM Book 1566 pg. 814
"	"		"		"	1569	775		
25006 May 10, 1982	"		Life Co.		Bonnie B. Foster, et al	1569	789	.00	mill. Grahamson R. Sec. 2 Lot 451 Jones St. along
25369 May 14, 1982	"		Mtg. Corp.		William A. Tracy, et al	1570	146	}	mtg. assigned Weyerhaeuser Mtg. Co. - for mtg. see REM Book 1566 pg. 238
"	"		"		"	1570	146		
25369 May 14, 1982	"		Mtg. Corp.		Patrick R. Randall, et al	1570	147	}	for mtg. see REM Bk. 1566 pg. 348 mtg. assign. Weyerhaeuser Mtg. Co. for mtg. see REM Bk. 1566 pg. 384
25369 May 14, 1982	"		Mtg. Corp.		Chung Lan Dou, et al	1570	148		
25369 May 14, 1982	"		Mtg. Corp.		Frances W. Talley	1570	149	}	mtg. assign. Weyerhaeuser Mtg. Co. for mtg. see REM Bk. 1566 pg. 394 mtg. assign. Weyerhaeuser Mtg. Co. see II
25441 May 17, 1982	"		Life Co.		James A. Daulton, et al	1570	169		
25878 May 21, 1982	"		Mtg. Corp.		John J. Lucas, et al	1570	518	.00	Lot 2 Stratton Place

INDIRECT or MORTGAGEE Index to Real Estate Mortgages — Greenville County, S. C.

KEYS PRINTING COMPANY, GREENVILLE, S. C.

Open at Proper Tab according to First Letter or Letters of Name and refer to Buff Sub-Index sheet for page reference.

FILE NUMBER DATE OF RECORD	MORTGAGEES FAMILY NAMES	GIVEN NAMES ABCDEFGHIJ	GIVEN NAMES JKLMNO	GIVEN NAMES PQRSTUVWXYZ	MORTGAGORS	BOOK	PAGE	Amount	BRIEF DESCRIPTION, LOCATION, ETC. (Not Warranted)
20775 May 25, 1982	Bankers		Life Co.		Angelo P. Basilico ^{etal}	1573	975	57,700	Brook Glenn Blvd Lot 27 Queensworth Rd.
26373 May 26, 1982	"		Life Co.		David L. Lender ^{etal}	1571	55	36,000	Lot 4 Williams St. Pinehouse Pt. II
156495 May 27, 1982	"		Life Co.		Michael B. Post ^{etal}	1571	166	45,000	Lot 5-7 Woodwind H.C. IV
126398 May 27, 1982	"		Mtg. Corp.		John A. Hall ^{etal}	1571	94	42,100	Lot 89 Chesterfield Estd.
126451 May 27, 1982	"		Mtg. Corp.		David S. Redding, Jr.	1571	121	43,900	Timber Creek Lot 13 Timber Creek Ct.
126716 May 31, 1982	"		Life Co.		Lee E. Anderson ^{etal}	1571	425	32,800	map from area Lot 6 Holland Ct.
126731 May 31, 1982	"		Life Co.		Timothy J. Van Antwerp ^{etal}	1571	431	43,150	lots 36 & 37 N. Darden In mtg. see Rem. Ch. 1569 pg. 600
26722 May 31, 1982	"		Mtg. Corp.		Nathaniel J. Ellis ^{etal}	1571	499		Mtg. assigned Charter Mtg. Co. In mtg. see Rem. Ch. 1568 pg. 952
26721 May 31, 1982	"		Mtg. Corp.		Ann Elizabeth Pruitt	1571	500		Mtg. assigned Uppercharleston Mtg. Co. Dray Jay Run Sec I
26934 June 2, 1982	"		Mtg. Corp.		Dale F. Mung ^{etal}	1571	644	50,000	Lot 93 Dray Jay Squan Villeda H.O.P.
27419 June 8, 1982	"		Mtg. Corp.		Donald Biggs Harrison	1572	78	52,750	Unit 23-D Sugar Creek Westwood Sec. to Austin of 5 miles
27440 June 8, 1982	"		Life Co.		Melvin S. Stauffer ^{etal}	1572	104	36,222	Lot 142 Anglenwood Dr. In mtg. see Rem. Ch. 1452 pg. 914
27594 June 9, 1982	"		Life Co.		Harvey Eugene Campbell ^{etal}	1572	257		Release from Judgment for 82-3079 In mtg. see Rem. Ch. 1546 pg. 558
27544 June 9, 1982	"		Life Co.		Charles J. Shockley ^{etal}	1572	262		Release from Judgment for 82-3680 Sec. 7 Sugar Creek
27823 June 11, 1982	"		Mtg. Corp.		Joseph Earl Paul, Jr. ^{etal}	1572	437	95,950	Lot 460 Sweetwater Rd. Re-Record
27888 June 14, 1982	"		Life Co.		Timothy J. Van Antwerp ^{etal}	1572	656	43,150	Lot 36 & 37 N. Darden In mtg. see Rem. Ch. 1571 pg. 431

INDIRECT or MORTGAGEE Index to Real Estate Mortgages — Greenville County, S. C.

KEYS PRINTING COMPANY, GREENVILLE, S. C.

Open at Proper Tab according to First Letter or Letters of Name and refer to Buff Sub-Index sheet for page reference.

(N)

FILE NUMBER	DATE OF RECORD	MORTGAGEES FAMILY NAMES	GIVEN NAMES ABCDEFGHIJ	GIVEN NAMES KLMNO	GIVEN NAMES PQRSTUVWXYZ	MORTGAGORS	BOOK	PAGE	Amount	BRIEF DESCRIPTION, LOCATION, ETC. (Not Warranted)
28634	June 21, 1982	Bankers		Life Co.		J. Bruce Cheatham, Jr.	1573	300	30,600	Augusta Rd - Hills Pt. Lot 72 Long Hill St.
28735	June 22, 1982	"		"		Robert A. Soule	1573	352	56,250	Sec. II Lot 83 Palmetto Pines
28761	June 23, 1982	"		"		Stanley Sheasore	1573	426	53,300	Southaven, Pt. II Lot 1 - D Woodman
28890	June 24, 1982	"		mtg corp.		Richard J. McAdams	1573	555	38,700	Map II Lot 15 Urdin Est.
28914	June 24, 1982	"		mtg. corp.		John W. Bradley	1573	571	81,000	Sec. 2 Lot 525 Sugar Creek
28911	June 24, 1982	"		mtg. corp.		John Bruce Jester	1573	577	46,500	Sec. 3 Lot 46 Oak Forest
28904	June 24, 1982	"		mtg. corp.		Kevin M. Short	1573	602	54,000	Re-record For orig. mtg. see R64 Bk. 1564 Pg. 590. Unit 7 - C Winwood
28988	June 25, 1982	"		mtg. corp.		W. Keys Lewis, III	1573	630	100,000	Re-record 1573 602 Map 4, Sec. 2 Lot 544 Sugar Creek
29006	June 25, 1982	"		mtg. corp.		Lee H. Clippard	1573	652	95,150	Sugar Creek Sec. 2 Lot 497 Woody Creek Rd.
29059	June 28, 1982	"		Life Co.		Samuel A. Johnson	1573	732	60,800	Forest acre, Sec. 2 Lot 54 Indian Trail
29094	June 28, 1982	"		Life Co.		Keith Daniel Oglesby	1573	745	88,000	Pinetia, Sec. V Lot 257 J. Almond Rd.
29105	June 28, 1982	"		Life Co.		Keith D. McCullough	1573	758	22,000	Village Sec. 3 Lot 21 Monaghan Mill
29218	June 29, 1982	"		mtg. corp.		James L. Fowler, Jr.	1573	891	60,000	Village N.P.L. Unit B Bldg. 16 Sugar Creek
14	July 1, 1982	"		Life Co.		Robert E. Gryba	1574	149	35,600	maulden Lot 2 Sunrise Dr.
16	July 1, 1982	"		mtg. corp.		William A. Haly	1574	332	51,300	Re-record 238 Lot 96 Oak Forest Sec. 4 For orig. mtg. see R64 Bk. 1566 Pg.

INDIRECT or MORTGAGEE Index to Real Estate Mortgages — Greenville County, S. C.

KEYS PRINTING COMPANY, GREENVILLE, S. C.

Open at Proper Tab according to First Letter or Letters of Name and refer to Buff Sub-Index sheet for page reference.

FILE NUMBER DATE OF RECORD	MORTGAGEES FAMILY NAMES	GIVEN NAMES ABCDEFGHIJ	GIVEN NAMES JKLMNO	GIVEN NAMES PQRSTUVWXYZ	MORTGAGORS	BOOK	PAGE	Amount	BRIEF DESCRIPTION, LOCATION, ETC. (Not Warranted)
279 July 2, 1982	Bankers		mtg. corp.		Frances W. Sallee, et al	Re-Record 1574	468	.00 61,700	Unit No. 6-D Woodward Square H.I. For mtg. see L&M Bk. 1566 pg. 396
409 July 6, 1982	"		Life Co.		Melvin J. Stauffer	Re-Record 1574	611	.06 36,272	For orig. mtg. see L&M Bk. 1572 Pg. 104. Lot 142 Anglenwood Dr. Westwood, Sec. 4 Austin, N.C.
"	"		"		"	1574	611		
721 July 9, 1982	"		mtg. corp.		Dale F. Mung, et al	1574	931		Mtg. assign. to Metropolitan Life Ins. Co. For mtg. see L&M Bk. 1571 Pg. 644
"	"		"		"	1574	931		Sugar Creek Sec. 2 Lot 523 Hunting Hill Cr. 732. Lot 54 Cheshire Hill Court 23000
934 July 13, 1982	"		"		Cary V. Masi, et al	1575	107	.00 90,000	For orig. mtg. see L&M Bk. 1573 Pg. Pg. 78. Unit 23. D Sugar Creek Villas Dr. 1
983 July 13, 1982	"		Life Co.		Samuel Johnson, et al	1575	167	.00 60,900	For orig. mtg. see L&M Bk. 1572 Pg. 78. Unit 23. D Sugar Creek Villas Dr. 1
1169 July 15, 1982	"		mtg. Co.		Ronald Bizz Harrison	1575	306	.00 52,750	For orig. mtg. see L&M Bk. 1572 Pg. 78. Unit 23. D Sugar Creek Villas Dr. 1
1434 July 19, 1982	"		Life Co.		David L. Jandley, et al	1575	545	.00 44,400	Lot 64 & Pt. lot 63 N. Park Sec. IV
1437 July 19, 1982	"		mtg. corp.		Joseph Earl Paul, Jr.	1575	557	.00 95,950	For orig. mtg. see L&M Bk. 1572 Pg. 4137. Lot 460 Sweetwater Rd. Sugar Creek, Sec. 2
"	"		"		"	1575	557		
1694 July 22, 1982	"		"		J. Raymond Smith, et al	1575	807	.00 42,500	Lot 90 Chuteyfield Eds.
1832 July 23, 1982	"		mtg. corp.		Denise R. Melligan, et al	1576	57	.00	Mtg. assigned Weyerhaeuser Mtg. Co. for mtg. see L&M Bk. 1564 pg. 707 & re-Record 1568 pg. 761
"	"		"		"	1576	57		
1834 July 23, 1982	"		"		John J. Lucas, et al	1575	978	.00 123,000	For orig. mtg. see L&M Bk. 1570 Pg. 5190. Lot 7 Providence Sq Stratton Pl.
"	"		"		"	1575	978		

INDIRECT or MORTGAGEE Index to Real Estate Mortgages — Greenville County, S. C.

KEYS PRINTING COMPANY, GREENVILLE, S. C.

Open at Proper Tab according to First Letter or Letters of Name and refer to Buff Sub-Index sheet for page reference.

FILE NUMBER DATE OF RECORD	MORTGAGEES FAMILY NAMES	GIVEN NAMES ABCDEFGHIJ	GIVEN NAMES KLMNO	GIVEN NAMES PQRSTUWXYZ	MORTGAGORS	BOOK	PAGE	Amount	BRIEF DESCRIPTION, LOCATION, ETC. (Not Warranted)
1868 July 23, 1982	Bankers		Life Co.		Keith D. McCullough, et al	1576	37	22,050	Footnote see REM BK. 1573 pg. 758 Lot 21 Monaghan Mills Village
1971 July 26, 1982	"		"		Carroll L. Leonard, et al	1576	107	50,050	Sec. I Lot 13 Forest acres
1972 July 26, 1982	"		"		Ronald Eugene Lavender, et al	1576	115	35,000	Karatamak Lot 7 Stewart St.
2034 July 27, 1982	"		"		Patricia L. Hall, et al	1576	191	56,500	Sec. II Lot 47 Forest acres
2035 July 27, 1982	"		"		Robert S. Krim, et al	1576	195	62,300	Sec. III Lot 41 Palmetto Rowena
2032 July 27, 1982	"		"		Catherine E. Emmer, et al	1576	198	44,500	Townhouses, Ph. I Lot 3-C Woodwind
2063 July 27, 1982	"		"		William Fredrick Horn, et al	1576	223	61,000	Postgate village Lot 78 Dunstan Cr.
2085 July 27, 1982	"		mtg. Corp.		John P. Curry, et al	1576	227	20,000	Lot 29 Heritage Lakes
2082 July 27, 1982	"		Life Co.		Kenneth E. Muntan, et al	1576	246	60,750	Sec. II Lot 48 Forest acres
2648 Aug 2, 1982	"		Life Co.		Paul L. Neely, et al	1576	865	20,900	Lot
2520 Aug 2, 1982	"		mtg. corp.		Roger N. Johnston, et al	1576	773	96,000	Lane sec. 2, Sugar creek Lot 567 Lady Slipper
2900 Aug 4, 1982	"		Life Co.		Stanley N. Baker, et al	1577	29	31,500	Jar acres Lot 27 Jar Blvd.
3026 Aug 5, 1982	"		mtg. Corp.		Herbert A. Sons, et al	1577	136	30,000	Fairview St. 5.39 acs. Willie Rd.
3147 Aug 6, 1982	"		mtg. Corp.		Richard S. McAdams, et al	1577	300		Footnote see REM BK. 1573 pg. 555 Mtg. assigned to Wayback Mtg. Co.
3400 Aug 10, 1982	"		mtg. corp.		Timothy F. Childs, et al	1577	474	68,100	Sec. II Sugar creek Lot 564 Lady Slipper Lane
3441 Aug 10, 1982	"		mtg. Corp.		Virginia L. Mullison, et al	1577	503	53,050	Ph. I sec. I Lot 3-7 Woodwood Green

INDIRECT or MORTGAGEE Index to Real Estate Mortgages — Greenville County, S. C.

KEYS PRINTING COMPANY, GREENVILLE, S. C.

Open at Proper Tab according to First Letter or Letters of Name and refer to Buff Sub-Index sheet for page reference.

FILE NUMBER DATE OF RECORD	MORTGAGEES FAMILY NAMES	GIVEN NAMES ABCDEFGHIJ	GIVEN NAMES JKLMNOPQ	GIVEN NAMES RSTUVWXYZ	MORTGAGORS	BOOK	PAGE	Amount	BRIEF DESCRIPTION, LOCATION, ETC. (Not Warranted)
3521 Aug. 11, 1982	Bankers		Life Co.		David L. Sanders, et al	Re-Record 1577	592	.00 44,400	for orig. mtg. see REM bk. 1575 pg. 545. Blk 64 & Pt. lot 63 N. Park St. North Pt.
" "	"		"		" "	Re-Record 1577	592		
3761 Aug. 13, 1982	"		mtg. Corp.		Robert Leonard Lewis, et al	1577	734	15,900	Lot 10 Cedar Fork Rd.
3798 Aug. 16, 1982	"		Life Co.		Randall K. Smith, et al	1577	839	21,150	Applian St. Highlands Lots 91, 92 & 93 E. Somerset Ave.
3944 Aug. 17, 1982	"		mtg. Corp.		John P. Scurry, et al	Re-Record 1577	974	20,000	Jobing. see REM bk. 1576 pp. 227 Lot 29 Heritage Lake
4245 Aug. 20, 1982	"		Life Co.		E. Earl Warren, Jr.	1578	248	21,700	See T. ably mtg. Gordon Pt. Lot 16 Porsley Blvd.
4324 Aug. 20, 1982	"		mtg. Corp.		David M. Feller, et al	1578	281	55,000	map. 4 sec. 2. Burn creek Lot 514 Ladyship Lane
4396 Aug. 23, 1982	"		mtg. Corp.		William B. Hughes, et al	1578	378	20,000	Blk I sec. II Lot 3-D Whitwood Avenue
4543 Aug. 24, 1982	"		mtg. Corp.		William A. Tracy, et al	Re-Record 1578	584		mtg. assigned Weyerhaeuser mtg. Co - for mtg. see REM bk. 1566 pg. 238 & re-record 1574 pg. 332
"	"		"		" "	Re-Record 1578	584		
4543 Aug. 24, 1982	"		mtg. Corp.		Frances W. Jolley	Re-Record 1578	585		mtg. assigned Weyerhaeuser mtg. Co - for mtg. see REM bk. 1566 pg 396 & re-record 1574 pg. 468
"	"		"		" "	Re-Record 1578	585		
4769 Aug. 26, 1982	"		Life Co.		James E. Gibson, et al	1578	737	19,850	Lot 53 Westview
4799 Aug. 26, 1982	"		mtg. Corp.		David D. Douglas, et al	1578	766	57,350	Wallyville Lot 5 State Park Rd.
4944 Aug. 27, 1982	"		Life Co.		John D. Carpenter, Jr.	1578	990	52,000	Sec. II Lot 51 Forest Acres
4832 Aug. 27, 1982	"		mtg. Corp.		Calvin G. Boyd, et al	1579	29		for mtg. see REM bk. 1553 pg. 997 mtg. assign. Weyerhaeuser Mtg. Co.

INDIRECT or MORTGAGEE Index to Real Estate Mortgages — Greenville County, S. C.

KEYS PRINTING COMPANY, GREENVILLE, S. C.

Open at Proper Tab according to First Letter or Letters of Name and refer to Buff Sub-Index sheet for page reference.

FILE NUMBER DATE OF RECORD	MORTGAGEES FAMILY NAMES	GIVEN NAMES ABCDEFGH	GIVEN NAMES IJKLMNO	GIVEN NAMES PQRSTUVWXYZ	MORTGAGORS	BOOK	PAGE	Amount	BRIEF DESCRIPTION, LOCATION, ETC. (Not Warranted)
4832 Aug 27, 1982	Bankers				John Bruce Jester, et al	1579	28		In mtg. see Len Blk. 1573 pp. 577 mtg. assigned Weyerhaeuser mtg. Co.
4832 Aug 27, 1982	"				J. Raymond Smith, et al	1579	29		In mtg. see REm Blk. 1575 pp. 887 mtg. assign. Weyerhaeuser mtg. Co.
5537 Sep. 2, 1982	"				Virginia L. Anderson	1579	679		In mtg. see Len Blk. 1577 pp. 503 mtg. assign. Fed. Nat'l Mtg. Corp.
5397 Apr 2, 1982	"				Forrest Eugene Fuch	1579	547	49,750	Lot
5398 Apr 2, 1982	"				Truman J. Brown	1579	551	47,000	Lot
5459 Apr 2, 1982	"				William John Rathray	1579	594	58,400	Dak Forest sec IV Lot 100 Oak Hollow Ct.
5512 Apr 2, 1982	"				Timothy R. Childs	1579	634	68,100	In orig. mtg. see REm Blk. 1579 p. 404. Lot 564 Lady Slipper Lane sec. II Sugar Creek
5802 Apr 7, 1982	"				Paul M. Sykes, et al	1579	871	70,000	Sec. 2 Sugar Creek Lot 573 Lady Slipper Lane
5799 Apr 7, 1982	"				Alexander Lewis, et al	1579	892	30,000	Janglewood, sec. II Lots 20121 Janglewood Dr.
5761 Apr 7, 1982	"				Robert Leonard Sims	1579	900	15,900	734. Lot 10 Cedar Falls Rd. For orig. mtg. see REm Blk. 1577 p.
6027 Sep 9, 1982	"				Bessie M. Johnson, et al	1580	100		Release Lien from Judgment & Sale # 82-5406 — For mtg. see REm Blk. 1560 pp. 420
6025 Sep 9, 1982	"				Herbert A. Sons, et al	1580	65	30,000	pp. 136. 5.39 acs. Fairview St. For orig. mtg. see REm Blk. 1577
6151 Sep 10, 1982	"				John C. Lusk, et al	1580	141	45,500	Applewood Forest Lot 242 Scarlett St.
6127 Sep 10, 1982	"				William B. Hughes, et al	1580	189		In mtg. see Len Blk. 1578 pp. 378 mtg. assigned Charter Mtg. Co.

INDIRECT or MORTGAGEE Index to Real Estate Mortgages — Greenville County, S. C.

KEYS PRINTING COMPANY, GREENVILLE, S. C.

Open at Proper Tab according to First Letter or Letters of Name and refer to Buff Sub-Index sheet for page reference.

FILE NUMBER DATE OF RECORD	MORTGAGEES FAMILY NAMES	GIVEN NAMES ABCDEFGH	GIVEN NAMES IJKLMNO	GIVEN NAMES PQRSTUVWXYZ	MORTGAGORS	BOOK	PAGE	Amount	BRIEF DESCRIPTION, LOCATION, ETC. (Not Warranted)
6212 Sep. 13, 1982	Bankers		mtg. Corp.		Herman Olman	1580	218	30,000	Villas N.P.R. unit 8-B Sugar creek
6346 Sep. 14, 1982	"		"		Kevin M. Short, et al	Re-Record 1580	413		mtg. assign. to Weyerhaeuser Mtg. Co. for mtg. see R.E.M. Bk. 1564081591 & Re-Record 157341602
6699 Sep. 17, 1982	"		Life Co.		Herbert E. Kille, Jr.	1580	728	19,950	angusta Rd. Larches Lot 240 Hatling ave.
6913 Sep. 20, 1982	"		Life Co.		Deborah A. Orick	1580	860	27,600	Deer chuff. Sp. St. Tract 10 Pine St. Ext.
7216 Sep. 23, 1982	"	(index in error)	mtg. Corp.		Kenneth J. Fields, et al	1581	146	44,000	See. III Lot 35 Madin Ests.
7216 Sep. 23, 1982	"		mtg. Corp.		Kenneth J. Fields	1581	149	112,900	See. III Lot 35 Madin Ests.
7216 Sep. 23, 1982	"		mtg. Corp.		Gyonnae L. Nourse	1581	153	43,600	See. IV Lot 50 Chestyfield Ests.
7216 Sep. 23, 1982	"		mtg. Corp.		Morris D. Wynn, et al	1581	162	44,000	See. IV Lot 88 Chestyfield Est.
7208 Sep. 23, 1982	"		mtg. Corp.		Maurice J. Von Gabel, et al	1581	172	35,000	Westwood, Sec. 2 Lot 137 Meandale Lane
7280 Sep. 23, 1982	"		mtg. Corp.		George J. Drouchie, et al	1581	248	96,000	See. II Lot 22 Heritage Glen
7280 Sep. 24, 1982	"		mtg. Corp.		David N. Armstrong, III	1581	288	94,114	See. III Lot 93 Chestyfield Ests.
7289 Sep. 24, 1982	"		mtg. Corp.		David N. Armstrong, III	1581	292	44,000	See. IV Lot 93 Chestyfield Est.
7520 Sep. 27, 1982	"		Life Co.		Robert J. Benintende	1581	563	58,900	See. III Lot 55 Palmetta Downs
7518 Sep. 27, 1982	"		Life Co.		Thomas E. Stanley, et al	1581	566	60,800	See. IV Lot 48 Palmetta Downs
7555 Sep. 27, 1982	"		mtg. Corp.		Paul M. Sykes, et al	Re-Record 1581	622	70,000	Family mtg. see R.E.M. Bk. 157919 871. Lot 373 Lady Slipper Lane Mtg 4 sec. 2 Sykes Hill
"	"		"		"	Re-Record 1581	622		

INDIRECT or MORTGAGEE Index to Real Estate Mortgages — Greenville County, S. C.

KEYS PRINTING COMPANY, GREENVILLE, S. C.

Open at Proper Tab according to First Letter or Letters of Name and refer to Buff Sub-Index sheet for page reference.

(9)

FILE NUMBER DATE OF RECORD	MORTGAGEES FAMILY NAMES	GIVEN NAMES ABCDEFGHIH	GIVEN NAMES IJKLMNO	GIVEN NAMES PQRSTUVWXYZ	MORTGAGORS	BOOK	PAGE	Amount	BRIEF DESCRIPTION, LOCATION, ETC. (Not Warranted)
7659 Sep 28 1982	Bankers		Life Co		^{etal} Edward C. Roberts	1581	675	63,000.00	also sup. prop. Lot 5 Palmetto Downs sec. I
7661 Sep 28 1982	"		"		James E. Cady, ^{etal}	1581	679	46,800.00	townhouse, Rk. III. Lot 5 - 1 Woodwind
7661 Sep 28 1982	"		"		^{etal} Carol P. Thomason	1581	682	60,800.00	Sec. II Lot 36 Palmetto Downs
7862 Sep 30 1982	"		"		^{etal} John P. McGilligan Jr.	1581	886	40,000.00	1.6 Acres Darby Rd.
8013 Oct 1 1982	"		"		^{III etal} Wallace Wedsworth Planch	1582	125	58,500.00	Manding Lot 76 Liberty Lane Bunker East
8069 Oct 1 1982	"		"		Wayne L. Childress, ^{etal}	1582	189	32,400.00	Rd. Hills Lot 35 Cranmer Ave. "Argente"
8072 Oct 1 1982	"		"		^{etal} William R. McAllister	1582	201	44,950.00	Hills" sec 6 Lot 219 Long Lane Colonial
8160 Oct 4 1982	"		mtg. Corp.		^{etal} William L. Costner	1582	314	48,000.00	Brook Glenn Gardens Lot 41 Kingston Rd.
8202 Oct 4 1982	"		Life Co.		^{etal} Rodney D. Latham, III	1582	384	33,150.00	austeri 2nd Lot 44 Westwood, sec. 1
8447 Oct 6 1982	"		Life		Margaret L. Morgan	1582	580	35,200.00	O'neal 3rd Lot 73 Iris View, sec. 2
8774 Oct 8 1982	"		Life Co.		^{etal} Jeffery W. Morgan	1582	825	40,400.00	South, sec. II Lot 115 Fauna Ct Westwood
8937 Oct 12 1982	"		mtg. Corp.		^{etal} George J. Duranich	1583	6	96,000.00	By atty-in-suit Francis Duranich Re-record 24th Lot 22 Heritage II Plan sec. II For orig. mtg. see R 6 M 84.1581 pg
8969 Oct 12 1982	"		Life Co.		^{etal} Bobby Kay Cleveland	1583	50	24,000.00	Amelwood St. Highlands Lot 53 E. Willburn St.
9081 Oct 13 1982	"		mtg. Corp.		^{etal} Michael A. Watson	1583	120	52,000.00	Sec. II Lot 32 Verdun Estate
9109 Oct 13 1982	"		mtg. Corp.		^{etal} Delbert Duane Batty	1583	124	38,000.00	Lot 39 Asp. Homer Styles
9108 Oct 13 1982	"		Life Co.		^{etal} Mark Andrew Henderson	1583	132	67,500.00	Sec. 1 Lot 122 Brookfield East

INDIRECT or MORTGAGEE Index to Real Estate Mortgages — Greenville County, S. C.

KEYS PRINTING COMPANY, GREENVILLE, S. C.

Open at Proper Tab according to First Letter or Letters of Name and refer to Buff Sub-Index sheet for page reference.

FILE NUMBER DATE OF RECORD	MORTGAGEES FAMILY NAMES	GIVEN NAMES ABCDEFGH	GIVEN NAMES IJKLMNO	GIVEN NAMES PQRSTUVWXYZ	MORTGAGORS	BOOK	PAGE	Amount	BRIEF DESCRIPTION, LOCATION, ETC. (Not Warranted)
9292 Oct. 15, 1982	Bankers		Life Co.		Charles B. Campbell ^{etal}	1583	294	67,500	Map 7 Sugar Creek Lot 24 Sugar cane Ct.
9617 Oct. 20, 1982	"		Mtg. Corp.		Edward J. Reuther ^{etal}	1583	524	15,000	Lot 42 Brooks Bend Ct.
9861 Oct. 22, 1982	"		Life Co.		Johnny K. Price ^{etal}	1583	822	54,000	see F Lot 68 Palmetto Downs
10047 Oct. 26, 1982	"		Life Co.		Timothy J. Burnett	1583	978	63,000	Paris Point Lot 14 Paris Point Dr.
10285 Oct. 28, 1982	"		Life Co.		Delores J. Donaldson	1584	267	34,000	Summerville, N. II Lot 2-7 Woodlawn
10329 Oct. 28, 1982	"		Mtg. Corp.		Kay N. Flynn	1584	308	25,000	also strip Lot 4 S. Hwy. 176
10435 Oct. 29, 1982	"		Life Co.		James Ronnie Maynor	1584	445	29,000	CO's bob White Lane Pt. lot 15 Cr. Dannon
10463 Oct. 29, 1982	"		Life Co.		James R. Olsen ^{etal}	1584	496	59,400	Lot 56 Palmetto Downs
10512 Nov. 1, 1982	"		Life Co.		Donald B. Baldwin	1584	560	67,500	Harness trail, Heritage Lakes Lot 43 Cr. Paddock Rd.
10650 Nov. 1, 1982	"		Life Co.		Michael J. Costa, Jr. ^{etal}	1584	711	44,000	see II Lot 46 Forest acres
10647 Nov. 1, 1982	"		Life Co.		Larry Lee Strickland	1584	714	64,500	see II Lot 25 Sweet acres
10650 Nov. 1, 1982	"		Life Co.		Dexter Lambert, ^{etal}	1584	718	61,750	Sec. 1 Lot 95 Wedgfield
10650 Nov. 1, 1982	"		Life Co.		Clarence R. Owens, ^{etal}	1584	721	57,200	Sec. 1 Lot 98 Wedgfield
10734 Nov. 2, 1982	"		Mtg. Corp.		Jerry Keith Owens ^{etal}	1584	797	45,000	Dr. Eastwood hpts. Austin St. Lot 23 & Pt. lot 72 Eastwood
10760 Nov. 2, 1982	"		Life Co.		J. Greg Johnson	1584	810	28,600	F. Overbrook Lot 11 Central St.
10681 Nov. 2, 1982	"		Life Co.		John C. Lusk, ^{etal}	1584	864	45,500	12- record Lot 242 Scarlett St. Howard Forest For orig. mfg. see 1584 Pt. 1570 Pg. 141

INDIRECT or MORTGAGEE Index to Real Estate Mortgages — Greenville County, S. C.

(R)

KEYS PRINTING COMPANY, GREENVILLE, S. C.

Open at Proper Tab according to First Letter or Letters of Name and refer to Buff Sub-Index sheet for page reference.

FILE NUMBER DATE OF RECORD	MORTGAGEES FAMILY NAMES	GIVEN NAMES ABCDEFGHIJ	GIVEN NAMES JKLMNO	GIVEN NAMES PQRSTUVWXYZ	MORTGAGORS	BOOK	PAGE	Amount	BRIEF DESCRIPTION, LOCATION, ETC. (Not Warranted)
10889 Nov. 3, 1982	Bankers		mtg. corp.		Maurice J. Von Laack, et al.	1584	959	35,000 ⁰⁰	For orig. mtg. see REm bk. 1581 p. 172 Lot 137 Sheradale Lane Westwood, sec. 2
"	"		"		"	1584	959		
10909 Nov. 4, 1982	"		"		Richard A. Lynn, et al.	1584	980	47,804 ⁴²	July 4/15 Lot 5.C. Hwy. 290 (Old Sec. B)
10947 Nov. 4, 1982	"		Life Co.		Douglas E. Piper, et al.	1585	61	55,000 ⁰⁰	Lot 240, Tower Est.
11119 Nov. 5, 1982	"		mtg. corp.		Sharon A. Wernson, et al.	1585	153	53,000 ⁰⁰	Unit 23. A sugar creek
11448 Nov. 10, 1982	"		Life Co.		Michael Jay Schneider, et al.	1585	543	60,887 ⁶⁷	mountainbrook Lot 26 Candlewych Lane
11481 Nov. 10, 1982	"		Life Co.		Robert W. Rowland, et al.	1585	573	50,000 ⁰⁰	Lot 0 meal st.
11558 Nov. 11, 1982	"		mtg. corp.		Brian C. Simpson, et al.	1585	668	90,000 ⁰⁰	St. John creek, sec. 3 Lot 453 Sweetwater
11677 Nov. 12, 1982	"		mtg. corp.		Mark Alexander Kiser, et al.	1585	778	107,000 ⁰⁰	Lot 3 Chanticleer Innhouse Roundhouse sec. 14 5 miles
11693 Nov. 12, 1982	"		Life Co.		David J. Jones, et al.	1585	790	69,000 ⁰⁰	Lot 162 Manassas Rd.
11701 Nov. 12, 1982	"		Life Co.		David D. Montgomery, et al.	1585	827	46,950 ⁰⁰	sec. V Lot 481 Westwood
11779 Nov. 15, 1982	"		mtg. corp.		J. Raymond Smith, et al.	1585	976	42,500 ⁰⁰	Lot 90 Chesterfield Est. sec. IV For orig. mtg. see REm bk. 1575 p. 807
11968 Nov. 16, 1982	"		mtg. corp.		Charles J. Laylin, et al.	1586	69	65,000 ⁰⁰	sec. 20 sugar creek Lot 500 Woody creek Rd.
12173 Nov. 18, 1982	"		mtg. corp.		John C. Long, et al.	1586	321		For mtg. see REm bk. 1586 p. 314 mtg. assigned S.C. State Housing Authority
12162 Nov. 18, 1982	"		mtg. corp.		John C. Long, et al.	1586	314	50,350 ⁰⁰	Debord Way H. lot 84 Cap. Deborah Lane +
12322 Nov. 19, 1982	"		mtg. corp.		Thomas A. Woods, Jr., et al.	1586	471	47,400 ⁰⁰	The Meadows, sec. 2 Lot 30 Kising Shen Ct.

INDIRECT or MORTGAGEE Index to Real Estate Mortgages — Greenville County, S. C.

KEYS PRINTING COMPANY, GREENVILLE, S. C.

Open at Proper Tab according to First Letter or Letters of Name and refer to Buff Sub-Index sheet for page reference.

FILE NUMBER DATE OF RECORD	MORTGAGEES FAMILY NAMES	GIVEN NAMES ABCDEFGH	GIVEN NAMES IJKLMNO	GIVEN NAMES PQRSTUVWXYZ	MORTGAGORS	BOOK	PAGE	Amount	BRIEF DESCRIPTION, LOCATION, ETC. (Not Warranted)
12275 Apr. 19, 1982	Bankers		mtg. Corp.		Michell R. Water, Inc	1586	556		mtg. assign. to Tullyhauser mtg. Cal For mtg. see R.E.M. Bl. 1583 p. 120
" "	"		"		" "	1586	556		
12345 Nov. 22, 1982	"		" "		Carly V. Masi et al	1586	567		for mtg. see R.E.M. Bl. 1575 p. 107
12345 Nov. 22, 1982	"		" "		Carly V. Masi et al	1586	568		mtg. assign. M.G.C. mtg. Marketing Corp. for mtg. see R.E.M. Bl. 1575 p. 107
12345 Nov. 22, 1982	"		" "		Joseph Earl Park Jr. et al	1586	569		mtg. assign. Bankers Trust of S.C., Inc. for mtg. see R.E.M. Bl. 1572 p. 437
" "	"		" "		" " "	1586	569		Re-record 1575 p. 557
12345 Nov. 22, 1982	"		" "		Joseph Earl Park Jr. et al	1586	570		mtg. assign. Bankers Trust of S.C., Inc. for mtg. see R.E.M. Bl. 1572 p. 437
" "	"		" "		" " "	1586	570		Re-record 1575 p. 557
12345 Nov. 22, 1982	"		" "		Herbert A. Stone, et al	1586	571		mtg. assigned M.G.C. mtg. Marketing Corp. for mtg. see R.E.M. Bl. 1579 p. 136 & re-record 1580 p. 65
" "	"		" "		" " "	1586	571		
12345 Nov. 22, 1982	"		" "		Herbert A. Stone et al	1586	572		mtg. assigned Bankers Trust of S.C., Inc. for mtg. see R.E.M. Bl. 1579 p. 136 & re-record 1580 p. 65
" "	"		" "		" " "	1586	572		
12345 Nov. 22, 1982	"		" "		Joel Pearlman	1586	573		mtg. assigned M.G.C. mtg. Marketing Corp. for mtg. see R.E.M. Bl. 1569 p. 132
" "	"		" "		" "	1586	573		for mtg. see R.E.M. Bl. 1569 p. 132
12345 Nov. 22, 1982	"		" "		Joel Pearlman	1586	594		mtg. assign. Bankers Trust of S.C., Inc.

(over)

INDIRECT or MORTGAGEE Index to Real Estate Mortgages — Greenville County, S. C.

KEYS PRINTING COMPANY, GREENVILLE, S. C.

Open at Proper Tab according to First Letter or Letters of Name and refer to Buff Sub-Index sheet for page reference.

FILE NUMBER DATE OF RECORD	MORTGAGEES FAMILY NAMES	GIVEN NAMES ABCDEFGHIJ	GIVEN NAMES JKLMNOPQ	GIVEN NAMES RSTUVWXYZ	MORTGAGORS	BOOK	PAGE	Amount	BRIEF DESCRIPTION, LOCATION, ETC. (Not Warranted)
12345 Nov. 22, 1982	Bankers				Michael D. Mc Nicholas et al	1586	575		mtg. assigned MGIC mtg. marketing corp. - for mtg. see Rem Bl. 1568 pg. 965 & re-issued Bl. 1569 pg. 557
"	"				"	1586	575		
12345 Nov. 22, 1982	"				Michael D. Mc Nicholas et al	1586	576		mtg. assign. Bankers Trust of S.C. Inc. for mtg. see Rem Bl. 1568 pg. 965 & re-issued 1569 pg. 557
"	"				"	1586	576		
12345 Nov. 22, 1982	"				Stephen W. Michael	1586	577		Corp. for mtg. see Rem Bl. 1568 pg. 955
12345 Nov. 22, 1982	"				Stephen W. Michael	1586	578		mtg. assign. MGIC mtg. marketing corp. for mtg. see Rem Bl. 1568 pg. 955
12345 Nov. 22, 1982	"				Roger H. Johnston et al	1586	579		for mtg. see Rem Bl. 1576 pg. 773
12345 Nov. 22, 1982	"				Roger H. Johnston et al	1586	580		mtg. assign. MGIC mtg. marketing corp. for mtg. see Rem Bl. 1576 pg. 773
12345 Nov. 22, 1982	"				W. Keys Lewis, III et al	1586	583		mtg. assign. Bankers Trust of S.C. Inc.
"	"				"	1586	583		mtg. assign. MGIC mtg. marketing corp. for mtg. see Rem Bl. 1573 pg. 630
12345 Nov. 22, 1982	"				John P. Scurey, et al	1586	581		mtg. assign. MGIC mtg. marketing corp. - for mtg. see Rem Bl. 1576 pg. 227 & re-issued 1577 pg. 974
"	"				"	1586	581		
12345 Nov. 22, 1982	"				W. Keys Lewis, III et al	1586	584		for mtg. see Rem Bl. 1573 pg. 630
12345 Nov. 22, 1982	"				John P. Scurey, et al	1586	582		mtg. assign. Bankers Trust of S.C. Inc. for mtg. see Rem Bl. 1576 pg. 227 & re-issued Bl. 1577 pg. 974
"	"				"	1586	582		
12345 Nov. 22, 1982	"				Lue H. Clappard, et al	1586	585		for mtg. see Rem Bl. 1573 pg. 652
"	"				"	1586	585		mtg. assign. MGIC mtg. marketing corp.

INDIRECT or MORTGAGEE Index to Real Estate Mortgages — Greenville County, S. C.

KEYS PRINTING COMPANY, GREENVILLE, S. C.

Open at Proper Tab according to First Letter or Letters of Name and refer to Buff Sub-Index sheet for page reference.

FILE NUMBER DATE OF RECORD	MORTGAGEES FAMILY NAMES	GIVEN NAMES ABCDEFGH	GIVEN NAMES IJKLMNO	GIVEN NAMES PQRSTUVWXYZ	MORTGAGORS	BOOK	PAGE	Amount	BRIEF DESCRIPTION, LOCATION, ETC. (Not Warranted)
12345 Nov. 22, 1982	Bankers		mtg. corp.		Lee H. Clippard, et al	1586	586		In mtg. see Rem Ch. 1573 pg. 652 mtg. assign. Bankers Trust of S.C.
12345 Nov. 22, 1982	"		"		James L. Fowler, Jr. et al	1586	587		For mtg. see Rem Ch. 1573 pg. 891 mtg. assign. MGIC mtg. marketing corp.
12345 Nov. 22, 1982	"		"		James L. Fowler, Jr. et al	1586	588		In mtg. see Rem Ch. 1573 pg. 891 mtg. assign. Bankers Trust of S.C.
12345 Nov. 22, 1982	"		"		David M. Reeves, et al	1586	589		For mtg. see Rem Ch. 1578 pg. 281 mtg. assign. MGIC mtg. marketing corp.
12345 Nov. 22, 1982	"		"		David M. Reeves, et al	1586	590		In mtg. see Rem Ch. 1578 pg. 281 mtg. assign. Bankers Trust of S.C.
12345 Nov. 22, 1982	"		"		Donald Biggs Harrison III	1586	591		mtg. assign. MGIC mtg. marketing corp.
"	"		"		" " "	1586	591		For mtg. see Rem Ch. 1572 pg. 78 file - record 1575 pg. 306
12345 Nov. 22, 1982	"		"		Donald Biggs Harrison III	1586	592		mtg. assign. Bankers Trust of S.C.
"	"		"		" " "	1586	592		For mtg. see Rem Ch. 1572 pg. 78 file - record 1575 pg. 306
12345 Nov. 22, 1982	"		"		John W. Bradley, et al	1586	593		In mtg. see Rem Ch. 1573 pg. 571 mtg. assign. MGIC mtg. marketing corp.
12345 Nov. 22, 1982	"		"		John W. Bradley, et al	1586	594		In mtg. see Rem Ch. 1573 pg. 571 mtg. assign. Bankers Trust of S.C.
12345 Nov. 22, 1982	"		"		Timothy R. Childs et al	1586	595		mtg. assign. MGIC mtg. marketing corp.
"	"		"		" " "	1586	595		For mtg. see Rem Ch. 1572 pg. 474 file - record 1579 pg. 634
12345 Nov. 22, 1982	"		"		Timothy R. Childs et al	1586	596		mtg. assign. Bankers Trust of S.C.
"	"		"		" " "	1586	596		For mtg. see Rem Ch. 1577 pg. 474 file - record 1579 pg. 634

INDIRECT or MORTGAGEE Index to Real Estate Mortgages — Greenville County, S. C.

KEYS PRINTING COMPANY, GREENVILLE, S. C.

☞ Open at Proper Tab according to First Letter or Letters of Name and refer to Buff Sub-Index sheet for page reference.

FILE NUMBER DATE OF RECORD	MORTGAGEES FAMILY NAMES	GIVEN NAMES ABCDEFGHIJ	GIVEN NAMES JKLMNO	GIVEN NAMES PQRSTUVWXYZ	MORTGAGORS	BOOK	PAGE	Amount	BRIEF DESCRIPTION, LOCATION, ETC. (Not Warranted)
12564 Nov. 23, 1982	Bankers				John J. Lucas, et al	1586	842		Mtg. assigned. M&C Mtg. Marketing Corp. for mtg. on Rem Bk. 1570 pg. 518 re-record Bk. 1575 pg. 978
"	"				"	1586	842		
12564 Nov. 23, 1982	"				John J. Lucas, et al	1586	843		for mtg. on Rem Bk. 1570 pg. 518 Mtg. assign. Bankers Mtg. Co. re-record Bk. 1575 pg. 978
"	"				"	1586	843		
12580 Nov. 23, 1982	"		Life Co.		Robert J. Spears Jr.	1586	766	39,000	Longfount avenue Lot 46 Vinson M.
12593 Nov. 23, 1982	"		Life Co.		Randall J. Landwehr	1586	777	41,000	.99 ac. Blakely Rd.
12750 Nov. 24, 1982	"		Mtg. Corp.		Phillip K. Herard	1586	989	60,000	Callina Creek Sec. 2 Lot 48 Babler Hollow
12780 Nov. 26, 1982	"		Mtg. Corp.		Mark Alexander Kaiser	1587	53	107,000	Lot 2 Chantrelle Farmhouse for orig. mtg. see Rem Bk. 1585 pg. 728
12834 Nov. 26, 1982	"		Mtg. Corp.		Cynthia D. Rainey	1587	132	50,350	Sec. 1A Lot 31 Verdun Estate
12843 Nov. 26, 1982	"		Mtg. Corp.		Cynthia D. Rainey	1587	155		Mtg. assigned to S.C. State Housing Authority - for mtg. on Rem Bk. 1587 pg. 132
"	"		"		"	1587	155		
12999 Nov. 30, 1982	"		Mtg. Corp.		George O. Shaul, III	1587	322	61,000	Sh. I Sec. IV II Lot 5-D Glenwood Towne
12995 Nov. 30, 1982	"		Mtg. Corp.		William A. Garland, III	1587	325	58,000	Bovin's Point Rd. Del Norte Est. Lot 396 Cox. Mansfield Rd.
13002 Nov. 30, 1982	"		Life Co.		C. E. Malher, et al	1587	345	67,500	Linbrook Forest Lot 47 Pine Wood Rd.
13076 Nov. 30, 1982	"		Mtg. Corp.		Brian C. Simpson	1587	436	90,000	for orig. mtg. see Rem Bk. 1585 pg. 668
"	"		"		"	1587	436		Lot 453 Sweetwater Ct. Sugar Creek, Sec. 3

INDIRECT or MORTGAGEE Index to Real Estate Mortgages — Greenville County, S. C.

KEYS PRINTING COMPANY, GREENVILLE, S. C.

Open at Proper Tab according to First Letter or Letters of Name and refer to Buff Sub-Index sheet for page reference.

FILE NUMBER DATE OF RECORD	MORTGAGEES FAMILY NAMES	GIVEN NAMES ABCDEFGH	GIVEN NAMES IJKLMNO	GIVEN NAMES PQRSTUWXYZ	MORTGAGORS	BOOK	PAGE	Amount	BRIEF DESCRIPTION, LOCATION, ETC. (Not Warranted)
13090 Nov. 30, 1982	Bankers		mtg. Corp.		Jennifer J. Luster et al	1587	443	51,500 ^{.00}	Pl. F. Sec. I, II & III Lot 5-7 Willowood Trms
13141 Dec. 1, 1982	"		mtg. Corp.		Matthew J. Zukaitis	1587	515	53,000 ^{.00}	Cedar Swamp Lot 14 Lamin Ln.
13155 Dec. 1, 1982	"		mtg. Corp.		Felton Hallum, Jr. et al	1587	548	59,000 ^{.00}	Sec. II Moulding Lot 97 Tubby Ln. Hillstone
13225 Dec. 1, 1982	"		mtg. Corp.		Mary B. Healy	1587	600	69,350 ^{.00}	Reg. Unit 118 Inglewood Apts. Proj
13264 Dec. 1, 1982	"		Life Co.		James E. Nody, et al	1587	717	20,650 ^{.00}	Lot, CCC Camp Rd. O'Neal Tr
13255 Dec. 1, 1982	"		Life Co.		Robert L. Gibson, et al	1587	725	41,200 ^{.00}	Lot 43 Chestnut Hill
13386 Dec. 2, 1982	"		mtg. Corp.		Irene B. Heron	1587	802	56,950 ^{.00}	Brook Forest Pt. lots 95 & 96 Fairmont Ln
13418 Dec. 2, 1982	"		mtg. Corp.		Paul Suppinger	1587	819	58,750 ^{.00}	Heritage Lakes Lot 187 Hechamere Ct.
13421 Dec. 2, 1982	"		mtg. Corp.		Scott John Taylor	1587	827	83,000 ^{.00}	Brook Forest West Sec 77 Lot 42 Bryndhurst Tr.
13420 Dec. 2, 1982	"		mtg. Corp.		James L. Rawson, et al	1587	831	22,000 ^{.00}	Lots 3 & 4 Sec. F. Woodville Hgt for mtg. see Rem. Bk. 1586 pg. 471
13528 Dec. 3, 1982	"		mtg. Corp.		Thomas R. Woods, Jr. et al	1587	950		mtg. assigned S.C. State Housing Authority Sec. I
13488 Dec. 3, 1982	"		Life Co.		Artie O. Knight, III	1587	951	57,000 ^{.00}	Lot 2 Forest Allen Stone Lake, Nts. Sec. 3
13662 Dec. 6, 1982	"		mtg. Corp.		John J. Bell, et al	1588	80	60,000 ^{.00}	W. lot 33 Stone Lake Ln.
13735 Dec. 7, 1982	"		Life Company		Ray Cephas Pease, Jr. et al	1588	234		Release Tr. from Judgment Rem # 82-6884 - for mtg. see Rem. Bk. 1529 pg. 391
14186 Dec. 10, 1982	"		Life Co.		Angelo P. Basilicata et al	1588	584	51,850 ^{.00}	Brook Forest Gardens Lot 27 Ravensworth Rd.

INDIRECT or MORTGAGEE Index to Real Estate Mortgages — Greenville County, S. C.

KEYS PRINTING COMPANY, GREENVILLE, S. C.

☞ Open at Proper Tab according to First Letter or Letters of Name and refer to Buff Sub-Index sheet for page reference.

U

FILE NUMBER DATE OF RECORD	MORTGAGEES FAMILY NAMES	GIVEN NAMES ABCDEFGH	GIVEN NAMES IJKLMNO	GIVEN NAMES PQRSTUWXYZ	MORTGAGORS	BOOK	PAGE	Amount	BRIEF DESCRIPTION, LOCATION, ETC. (Not Warranted)
14282 Dec. 13, 1982	Bankers				mtg. corp.	1588	706	19,850 ⁰⁰	mill village st. corner Lot 37 Third St. woods
14277 Dec. 13, 1982	"				" "	1588	713	53,935 ⁴⁴	Drumwood forest Lot 192 Nottingham rd.
14434 Dec. 14, 1982	"				David Lee Aldridge	1588	842		mtg. assign. S.C. State Housing Authority - for mtg. see REM book 1588 pg. 266
14398 Dec. 14, 1982	"				Life Co.	1588	850	61,400 ⁰⁰	all Lot 49 Oak forest, sec. III
14403 Dec. 14, 1982	"				mtg. corp.	1588	870	44,800 ⁰⁰	Lot 18 & Pt. lot 19 River St. Buena Vista chrd spg. st.
14602 Dec. 16, 1982	"				Life Co.	1589	138	21,150 ⁰⁰	Lot 15 + Pt. lot 16 Mayflower
14872 Dec. 17, 1982	"				mtg. Corp	1589	429		mtg. assigned S.C. State Housing Authority - for mtg. see REM Bk. 1589 pg. 422
14821 Dec. 17, 1982	"				mtg. Corp	1589	462		mtg. assigned by deed to mtg. Co. for mtg. see REM Bk. 1575 pg. 807 see also 1585 pg. 976
14747 Dec. 17, 1982	"				Life Co.	1589	311	39,000 ⁰⁰	For orig. mtg. see REM Bk. 1586 pg. 766. Lot 46 Union rd. Longfellow acres
14847 Dec. 17, 1982	"				mtg. corp	1589	398	35,000 ⁰⁰	For orig. mtg. see REM Bk. 1589 pg. 828. Lot 190 forest woods, sec. IV Mauldin
14871 Dec. 17, 1982	"				" "	1589	398		
	"				Francis S. Nuttle	1589	411	51,800 ⁰⁰	sec. III Lot 47 Oak forest

INDIRECT or MORTGAGEE Index to Real Estate Mortgages — Greenville County, S. C.

KEYS PRINTING COMPANY, GREENVILLE, S. C.

Open at Proper Tab according to First Letter or Letters of Name and refer to Buff Sub-Index sheet for page reference.

FILE NUMBER DATE OF RECORD	MORTGAGEES FAMILY NAMES	GIVEN NAMES ABCDEFGHIJ	GIVEN NAMES JKLMNOPQ	GIVEN NAMES RSTUVWXYZ	MORTGAGORS	BOOK	PAGE	Amount	BRIEF DESCRIPTION, LOCATION, ETC. (Not Warranted)
14871 Dec. 17, 1982	Bankers		mtg. corp.		(511 David S.) David Scott Logan	1589	444	55,600 ^{.00}	sec I Lot 2 Palmetto Downs
14868 Dec. 17, 1982	"		"		Larry M. Stroud	1589	432	28,000 ^{.00}	Lot 34 Cherokee Pt.
15018 Dec. 20, 1982	"		mtg. corp.		Hans Stacker, et al	1589	591	47,500 ^{.00}	Sec. 3 Lot 48 Oak Forest
15028 Dec. 20, 1982	"		Life Co.		Janie B. Floyd	1589	608	16,100 ^{.00}	Lot 2 Old Lane mtn. rd.
14998 Dec. 20, 1982	"		mtg. corp.		Kathy M. Fraser	1589	615	61,700 ^{.00}	Sound Pt. I, Sec. I, II & III Lot 3-C Willowood
15128 Dec. 21, 1982	"		mtg. corp.		Phillip K. Herod, et al	1589	688	60,000 ^{.00}	For orig. mtg. see R 64 Pt. 1586 of 789. Lot 48 "Hollow Hollow" Collins creek sec 2
"	"		"		"	1589	688		
15158 Dec. 22, 1982	"		mtg. corp.		Thomas K. Turner, III et al	1589	763	53,450 ^{.00}	Sec. III Lot 36 Verdian Estate
15203 Dec. 22, 1982	"		mtg. corp.		James Boyce Hummel et al	1589	796	40,000 ^{.00}	Eastview mtn. 5 miles Lot 19 Eastview Pt.
15263 Dec. 22, 1982	"		mtg. corp.		Joseph J. Hunter, III et al	1589	851	60,000 ^{.00}	Lot 11 Compton Pt.
15314 Dec. 23, 1982	"		mtg. corp.		Wade Walker, Jr. et al	1589	907	69,300 ^{.00}	Lot 4 Palmetto Downs Sec. I
15349 Dec. 23, 1982	"		mtg. corp.		Rainbow Properties, a Pts.	1589	941	25,850 ^{.00}	Unit 14 Rainbow Villa H.P.C.
15348 Dec. 23, 1982	"		mtg. corp.		Rainbow Properties, a Pts.	1589	946	25,600 ^{.00}	Unit 18 Rainbow Villa H.P.C. "Palmetto Terrace"
15350 Dec. 23, 1982	"		mtg. corp.		Debra H. Taylor	1589	957	36,300 ^{.00}	Lot 77 Feral (Cherry) Dr.
15354 Dec. 23, 1982	"		mtg. corp.		Jona V. Stanfield	1589	967	49,500 ^{.00}	Pt I Lot 48 Woodwind Junction
15356 Dec. 23, 1982	"		mtg. corp.		Raymond Dale Brachette et al	1589	973	39,500 ^{.00}	Lots 17 & 18 Woodwind Junction

INDIRECT or MORTGAGEE Index to Real Estate Mortgages — Greenville County, S. C.

KEYS PRINTING COMPANY, GREENVILLE, S. C.

Open at Proper Tab according to First Letter or Letters of Name and refer to Buff Sub-Index sheet for page reference.

(V)

FILE NUMBER DATE OF RECORD	MORTGAGEES FAMILY NAMES	GIVEN NAMES ABCDEFGHIJ	GIVEN NAMES JKLMNO	GIVEN NAMES PQRSTUVWXYZ	MORTGAGORS	BOOK	PAGE	Amount	BRIEF DESCRIPTION, LOCATION, ETC. (Not Warranted)
15498 Dec. 27, 1982	Bankers		Life Co.		John L. Moore, et al	Re-Record 1590	231	61,400	For orig. mtg. see R 84 Bk. 1588 pg. 850. Lot 49 Oak Forest
"	"		"		"	Re-Record 1590	231		sec. III also Mrs. Prop.
15632 Dec. 28, 1982	"		mtg. Corp.		C. Nelson Garrison	1590	277	62,700	Ph I 'sec. I II Full Lot 7-B Woodwood Towns
15669 Dec. 28, 1982	"		mtg. Corp.		K. Lamar Kay, et al	1590	294	40,350	fresh meadows Lot 16 Pine Ridge Pt.
15661 Dec. 28, 1982	"		mtg. Corp.		K. Lamar Kay, et al	1590	301		Auth. for mtg. see R Em Bk. 1590 pg. 294
15627 Dec. 28, 1982	"		mtg. Corp.		Richard A. Lynn, et al	1590	312		mtg. assign. to S.C. State Highway 2d mtg. see R Em Bk. 1584 pg. 980
15705 Dec. 29, 1982	"		Life Co.		John Delphis Tucker, et al	1590	378	75,000	mtg. assign. 2nd. 1st mtg. assign. Shinnetta, sec. IV 5 hills Lot 347 J. Almond Dr.
16067 Jan. 3, 1983	"		mtg. Corp.		Kim Campbell, et al	1590	689	38,450	1.10 acs. Pittman Rd. End, Cleveland Forest
16058 Jan. 3, 1983	"		Life Co.		Robert Ellis Johnson, et al	1590	700	75,000	Lot 83 & Pt. lot 82 Trails sec. I
16118 Jan. 3, 1983	"		Life Co.		Donnie Lester Lusk, et al	1590	722	60,000	Lot 97 Wedgefield Woodhedge of Sec. I
16121 Jan. 3, 1983	"		mtg. Corp.		William W. Hyatt	1590	741	58,000	Lot 31 Limestone Ct. Towns Pt. I sec. I & II
16245 Jan. 4, 1983	"		mtg. Corp.		Nancy J. Teachey, et al	1590	799	56,400	Unit A Bldg. 3 Woodwood
16352 Jan. 5, 1983	"		mtg. Corp.		Scott John Taylor	Re-Record 1590	955	83,000	For orig. mtg. see R 84 Bk. 1587 A. 8377 Lot 42 Brunknut Dr.
"	"		"		"	Re-Record 1590	955		Brookfield west. sec. 2
16355 Jan. 5, 1983	"		mtg. Corp.		Sennett, III et al Charles Thomas	1590	965	52,000	Cleveland Forest Lot 62 Wilderness Lane
16551 Jan. 6, 1983	"		Life Co.		Fred H. Hathaway	1591	100	67,500	Lot 92 Brookport Est.

INDIRECT or MORTGAGEE Index to Real Estate Mortgages — Greenville County, S. C.

KEYS PRINTING COMPANY, GREENVILLE, S. C.

Open at Proper Tab according to First Letter or Letters of Name and refer to Buff Sub-Index sheet for page reference.

FILE NUMBER DATE OF RECORD	MORTGAGEES FAMILY NAMES	GIVEN NAMES ABCDEFGH	GIVEN NAMES IJKLMNO	GIVEN NAMES PQRSTUVWXYZ	MORTGAGORS	BOOK	PAGE	Amount	BRIEF DESCRIPTION, LOCATION, ETC. (Not Warranted)
16592 Jan. 7, 1983	Bankers		mtg. corp.		William Lynn Duwall	1591	150	35,000	Medin Cts. Lot 82 Blakely Dr.
16591 Jan. 7, 1983	"		" "		Mark Alexander Kaiser	1591	294	107,000	Re-record For orig. mtg. see R64 Bk. 1585 Pg. 770 1st. leave Bk. 1587 Pg. 53. Lot 2 Chantilly Farmhouse
"	"		" "		" "	1591	294		Re-record a Gen. DTS. Pages one 5 miles
17002 Jan. 12, 1983	"		Life Co.		Group III assoc.	1591	579	28,200	1st. lot 3 Cor. N. Maple St. +
17027 Jan. 12, 1983	"		Life Co.		John L. Chord, et al	1591	603	38,455	0.56 acs. 5 miles
17033 Jan. 12, 1983	"		Life Co.		J. Randall Bentley, et al	1591	620	30,300	Lot 5 Main St. Village, sec. F
17207 Jan. 13, 1983	"		mtg. corp.		William L. Brown	1591	777	53,100	Lot 7 Westminster sec. II
17344 Jan. 14, 1983	"		Life Co.		John L. Michalaki, et al	1591	918	63,967	Lot 40 Palmetta Courne sec. II
17338 Jan. 14, 1983	"		mtg. corp.		Phillip L. Charteris, et al	1591	922	62,200	Lot 27 Forest acres
17341 Jan. 14, 1983	"		Life Co.		Richard Wayne Kemmerlin	1591	939	75,000	Lot 3 Deuenger Rd.
17497 Jan. 18, 1983	"		Life Co.		Sueve S. Herran	1592	151	56,950	For orig. mtg. see R64 Bk. 1587 Pg. 802. 1st. pts 95+96 Lammont Dane. Brookforest
"	"		" "		" "	1592	151		sec. II
17615 Jan. 18, 1983	"		Life Co.		George Petrusky Jr. et al	1592	211	70,000	Lot 13 Heritage, Glen 411. Lot 47 Oak Forest sec. III
17498 Jan. 18, 1983	"		mtg. corp.		Frances S. Hunter	1592	243	51,800	For orig. mtg. see R64 Bk. 1589 Pg. 5th. Tr
17742 Jan. 19, 1983	"		mtg. corp.		Joy N. Head Jr. et al	1592	356	64,100	Lot 1 Palmetta Courne
17707 Jan. 19, 1983	"		Life Co.		Douglas E. Piper, et al	1592	365	55,000	61. Lot 240 Hamer Cts. sec. B For orig. mtg. see R64 Bk. 1585 Pg.

INDIRECT or MORTGAGEE Index to Real Estate Mortgages — Greenville County, S. C.

KEYS PRINTING COMPANY, GREENVILLE, S. C.

Open at Proper Tab according to First Letter or Letters of Name and refer to Buff Sub-Index sheet for page reference.

W

FILE NUMBER DATE OF RECORD	MORTGAGEES FAMILY NAMES	GIVEN NAMES ABCDEFGHIJ	GIVEN NAMES JKLMNOPQ	GIVEN NAMES RSTUVWXYZ	MORTGAGORS	BOOK	PAGE	Amount	BRIEF DESCRIPTION, LOCATION, ETC. (Not Warranted)
17745 Jan. 19, 1983	Bankers				Herman Allman, et al	1592	383	50,000.00	For orig. mtg. see R.E.M. BK. 1580 Pg. 218, admit 8-B Sugar Beck Villas N.P.M.
"	"				"	1592	383		
17848 Jan. 20, 1983	"				Francis M. Merchant, et al	1592	434	51,300.00	Warehouse Ph. I. Lot 4 - A Woodlawn
18024 Jan. 24, 1983	"				Joseph J. Hunter, et al	1592	700		For mtg. see R.E.M. BK. 1589 pg. 851 Mtg. assign. Charter Mtg. Co.
18024 Jan. 24, 1983	"				Paul Duppinger	1592	698		For mtg. see R.E.M. BK. 1587 pg. 819 Mtg. assign. Charter Mtg. Co.
18024 Jan. 24, 1983	"				David C. Degeant, et al	1592	699		For mtg. see R.E.M. BK. 1588 pg. 713 Mtg. assign. Charter Mtg. Co.
17907 Jan. 24, 1983	"				Regina M. Foster	1592	497	38,500.00	Sec. II Lot 63 Canterbury
18075 Jan. 25, 1983	"				Gerry N. Wing, et al	1592	732	64,500.00	Sec. II Lot 26 Forest acre
18184 Jan. 25, 1983	"				James E. May	1592	822	26,250.00	mill Lot 27 Lady St. mills
18287 Jan. 26, 1983	"				Wade Walker, Jr. et al	1592	968		For mtg. see R.E.M. BK. 1589 pg. 907 Mtg. assigned to Charter Mtg. Co.
18243 Jan. 26, 1983	"				John J. Bell, et al	1592	880	60,000.00	For orig. mtg. see R.E.M. BK. 1588 Pg. 801 A. Plot 33 Stone Lake Mtg.
"	"				"	1592	880		Stone Lake Hqts. Sec. 3
18331 Jan. 27, 1983	"				Richard Bruce Lockley, et al	1592	970	58,000.00	Lot 164 Buntwood Sec. II Single city view
18563 Jan. 28, 1983	"				Robert J. Godfrey, et al	1593	229	17,500.00	Lot Woodside ave.
18598 Jan. 31, 1983	"				John W. Starnes, et al	1593	273	75,000.00	Sec. II Lot 313 Poinsettia
18747 Jan. 31, 1983	"			Life Co.	John J. Farmer, et al	1593	381	46,000.00	4.44 acs. Jones mill rd.

INDIRECT or MORTGAGEE Index to Real Estate Mortgages — Greenville County, S. C.

KEYS PRINTING COMPANY, GREENVILLE, S. C.

Open at Proper Tab according to First Letter or Letters of Name and refer to Buff Sub-Index sheet for page reference.

FILE NUMBER DATE OF RECORD	MORTGAGEES FAMILY NAMES	GIVEN NAMES ABCDEFGH	GIVEN NAMES IJKLMNO	GIVEN NAMES PQRSTUVWXYZ	MORTGAGORS	BOOK	PAGE	Amount	BRIEF DESCRIPTION, LOCATION, ETC. (Not Warranted)
18758 Feb. 1, 1983	Bankers		Life Co.		Jeffrey E. Warren, et al	1593	447	58,000 ^{.00}	Sec. III Lot 45 Palmetto Downs
18930 Feb. 1, 1983	"		mtg. Corp.		Robert Lee Shouler, et al	1593	615	55,500 ^{.00}	Lot Ridge Rd.
19441 Feb. 7, 1983	"		mtg. Corp.		Jeffrey Todd White, et al	1594	1	37,650 ^{.00}	Westwood South, sec. 2 Lot 118 Fauna Ct.
19442 Feb 7, 1983	"		"		Jeffrey Todd White, et al	1594	8		mtg. assign. S.C. State Nursing Authority - for mtg. acc REM bk. 1584 pg. 1
	"		"		"	1594	8		
19461 Feb 7, 1983	"		"		Kathy M. Frasier	1594	84		for mtg. see REM bk. 1589 pg. 615
19460 Feb 7, 1983	"		"		Mary B. Healy, et al	1594	85		mtg. assign. Charter Mtg. Co for mtg. see REM bk. 1584 pg. 600
19525 Feb 8, 1983	"		mtg. Corp.		James Boyce Trammell, et al	1594	224		mtg. assign. J. B. Nat'l Mtg. Assn for mtg. see REM bk. 1589 pg. 796
19585 Feb. 8, 1983	"		mtg. Corp.		Sig D. Scott, et al	1594	225		mtg. assign. Charter Mtg. Co for mtg. see REM bk. 1589 pg. 444
19638 Feb. 9, 1983	"		mtg. Corp.		David Scott Ragin, et al	1594	341		mtg. assign. Charter Mtg. Co
	"		"		by atty. in part Frances M. Sumner Doris F. Durouchie, et al	1594	341		mtg. assign. M.B.C. Mtg. Marketing Corp. for mtg. see REM bk. 1581 pg. 248 & re-record bk. 1583 pg. 6
19638 Feb. 9, 1983	"		"		"	1594	342		mtg. assign. Bankers Tr. of S.C., Inc for mtg. see REM bk. 1581 pg. 248 & re-record 1583 pg. 6
	"		"		"	1594	342		
19638 Feb. 9, 1983	"		"		Charles F. Zaglin, et al	1594	343		for mtg. see REM bk. 1586 pg. 69
19638 Feb. 9, 1983	"		"		Charles F. Zaglin, et al	1594	344		mtg. assign. M.B.C. Mtg. Marketing Corp. for mtg. see REM bk. 1586 pg. 69
19638 Feb. 9, 1983	"		"		Sharon R. Herndon	1594	345		mtg. assign. Bankers Trust of S.C., Inc for mtg. see REM bk. 1585 pg. 153
	"		"						mtg. assign. M.B.C. Mtg. Marketing Corp.

INDIRECT or MORTGAGEE Index to Real Estate Mortgages — Greenville County, S. C.

KEYS PRINTING COMPANY, GREENVILLE, S. C.


Open at Proper Tab according to First Letter or Letters of Name and refer to Buff Sub-Index sheet for page reference.

(X)

FILE NUMBER DATE OF RECORD	MORTGAGEES FAMILY NAMES	GIVEN NAMES ABCDEFGHIH	GIVEN NAMES IJKLMNO	GIVEN NAMES PQRSTUVWXYZ	MORTGAGORS	BOOK	PAGE	Amount	BRIEF DESCRIPTION, LOCATION, ETC. (Not Warranted)
19638 Feb 9, 1983	Bankers		Mortgage	Corp.	Sharon P. Hurdon	1594	346		for mtg. see Rem Bk. 1585 pg. 153 Mtg. assigned Bankers Trust of S.C., Inc.
19638 Feb 9, 1983	"		"	"	Paul M. Sykes, et al	1594	347		mtg. assign. mtg. inc. mtg. marketing corp.
"	"		"	"	"	1594	347		for mtg. see Rem Bk. 1579 pg. 871 & see record 1581 pg. 622
19638 Feb 9, 1983	"		"	"	Paul M. Sykes, et al	1594	348		mtg. assign. Bankers Tr. of S.C., Inc.
"	"		"	"	"	1594	348		for mtg. see Rem Bk. 1579 pg. 871 see record Bk. 1581 pg. 622
19781 Feb 10, 1983	"		"	"	Nicki L. Byers	1594	379	37,000 ⁰⁰	Lot 7 Eisenhower ave.
19933 Feb 10, 1983	"		"	"	R. David Buddin, et al	1594	414	55,650 ⁰⁰	Homestead, acre Lot 6 S.W. Rd.
19855 Feb 10, 1983	"		"	"	Robby Wayne Shuler, et al	1594	462		for mtg. see Rem Bk. 1489 pg. 124 Release him from Judgment - Hall # 83-100
20036 Feb 14, 1983	"		"	"	B. Edward Watson, Jr	1594	597	59,800 ⁰⁰	sec. 1 Lot 32 Gray Fox Run
20229 Feb 15, 1983	"		"	"	Frances J. Hutton	1594	916		mtg. assign. Charter mtg. Co.
"	"		"	"	(S/A William Aubrey)	1594	916		for mtg. see Rem Bk. 1589 pg. 411 see record Bk. 1592 pg. 243
20168 Feb 15, 1983	"		"	"	William A. Pille, et al	1594	817	47,700 ⁰⁰	Sunset Hills Lot 81 Sunset Dr.
20205 Feb 15, 1983	"		Life Co.		N. Clifford Hornbath, et al	1594	843	42,000 ⁰⁰	Wentwood, sec. VI, S.ville Lot 583 Yellow wood Dr.
20383 Feb 17, 1983	"		Life Co.		Melvin B. Henderson, et al	1595	1	57,980 ⁵⁷	13.91 acre S.C. Hwy. 8
20573 Feb 18, 1983	"		Life Co.		Thomas J. Schweibert, et al	1595	202	34,500 ⁰⁰	Augusta, acre Lot 181 Henderson ave.
20596 Feb 18, 1983	"		Life Co.		Stephen J. Cuzzane	1595	228	38,500 ⁰⁰	Wentwood, sec. VI Lot 774 Yellow wood

INDIRECT or MORTGAGEE Index to Real Estate Mortgages — Greenville County, S. C.


KEYS PRINTING COMPANY, GREENVILLE, S. C.


 Open at Proper Tab according to First Letter or Letters of Name and refer to Buff Sub-Index sheet for page reference.

FILE NUMBER DATE OF RECORD	MORTGAGEES FAMILY NAMES	GIVEN NAMES ABCDEFGH	GIVEN NAMES IJKLMNO	GIVEN NAMES PQRSTUVWXYZ	MORTGAGORS	BOOK	PAGE	Amount	BRIEF DESCRIPTION, LOCATION, ETC. (Not Warranted)
20626 Feb. 18, 1983	Bankers		Life Co.		Challen C. Ferguson ^{Star}	1595	268	57,900 ⁰⁰	Sec. II Lot 33 Forest Hill
20630 Feb. 18, 1983	"		mtg. corp.		Richard L. King, Jr. ^{Star}	1595	255	40,900 ⁰⁰	Sec. 3 Lot 279 Bell Meade
20671 Feb. 21, 1983	"		Life Co.		William J. Rains, Star	1595	345	44,900 ⁰⁰	Lot 136 North Hills
20755 Feb. 21, 1983	"		mtg. corp.		Scott John Taylor	1595	369	83,000 ⁰⁰	For orig. mtg. see R.E.M. bk. 1587
"	"		"		" "	Re-record 1595	369		A. 827 re-record bk. 159 p. 1955. Lot 42 Brunswick St.
"	"		"		" "	Re-record 1595	369		Brookfield West Sec. 2
20716 Feb. 21, 1983	"		mtg. corp.		Mark Alexander Kainer	1595	377		mtg. assign. Fed. Nat'l Mtg. Assn
"	"		"		"	1595	377		for mtg. see R.E.M. bk. 1585 pg. 778 re-record 1587 pg. 53 +
"	"		"		"	1595	377		re-record bk. 1591 pg. 294
21027 Feb. 24, 1983	"		" "		Ruby Ellen Waldrop	1595	624	42,500 ⁰⁰	N. P. R. Pt. II Sec I Unit 11-B Wilwood Towns
21070 Feb. 24, 1983	"		"		Jana V. Stanfield	1595	714		for mtg. see R.E.M. bk. 1589 pg. 967 mtg. assigned to Charleston Mtg. Co.
21234 Feb. 25, 1983	"		"		Daniel P. Taylor, Jr.	1595	751		Auto. Ins. mtg. see R.E.M. bk. 1595 pg. 743 mtg. assigned S.C. State Housing
21235 Feb. 25, 1983	"		"		Phillip K. Gerard, et al	1595	801		for mtg. see R.E.M. bk. 1586 pg. 989 mtg. assign. M.G. Mtg. Marketing Corp.
"	"		"		"	1595	801		Re-record bk. 1589 pg. 688
21142 Feb. 25, 1983	"		Life Co.		Lawrence M. Hunt, et al	1595	735	36,500 ⁰⁰	mtg. creek Mt. I Lot 11 mtg. - Chase
21147 Feb. 25, 1983	"		mtg. corp.		Daniel P. Taylor, Star	1595	743	40,850 ⁰⁰	Parkstone Lot 8 Parkstone St.

INDIRECT or MORTGAGEE Index to Real Estate Mortgages — Greenville County, S. C.

KEYS PRINTING COMPANY, GREENVILLE, S. C.


 Open at Proper Tab according to First Letter or Letters of Name and refer to Buff Sub-Index sheet for page reference.

(Y)

FILE NUMBER	DATE OF RECORD	MORTGAGEES FAMILY NAMES	GIVEN NAMES ABCDEFGHIJ	GIVEN NAMES JKLMNO	GIVEN NAMES PQRSTUVWXYZ	MORTGAGORS	BOOK	PAGE	Amount	BRIEF DESCRIPTION, LOCATION, ETC. (Not Warranted)
	21190 Feb. 25, 1983	Bankers				<i>etc</i> Thomas J. Wilham	1595	789	28,000 ⁰⁰	Southaven Pt. III Lot 1-1 Woodwind
	21192 Feb. 25, 1983	"			" "	Suzanne S. Garcia	1595	793	67,500 ⁰⁰	South Pt. I, sec. II Unit 5-A Winwood
	21228 Feb. 25, 1983	"			" "	<i>etc</i> David Joseph Van Hise	1595	797	26,100 ⁰⁰	Augusta Rd. Hills Lot 8 Low Hill St.
	21268 Feb. 25, 1983	"			" "	<i>etc</i> David W. Bryan	1595	863	55,500 ⁰⁰	Sec. II Lot 45 Forest acres
	21296 Feb. 28, 1983	"			" "	<i>etc</i> Ed Strother	1595	898	60,800 ⁰⁰	Sec. II Lot 3 Palmetto Pines
	21290 Feb. 28, 1983	"			" "	<i>etc</i> Billy S. Robinson	1595	901	60,604 ⁹¹	Sec. I Lot 69 Palmetto Pines
	21290 Feb. 28, 1983	"			" "	<i>91.</i> Hubert W. Coington	1595	904	57,350 ⁰⁰	M. I. Sec. I & II Unit 10 Winwood Pines
	21327 Feb. 28, 1983	"			" "	<i>etc</i> Mary L. Balch	1595	948	40,300 ⁰⁰	Brook Glen Gardens, Jaylora Lot 9 Hillbrook Ct.
	21340 Feb. 28, 1983	"			" "	<i>etc</i> a. Clinton Patrick	1595	958	31,500 ⁰⁰	Sec. 7 Lot 5 Dummer St
	21373 Feb. 28, 1983	"			" "	J. V. Wynn	1595	984	26,200 ⁰⁰	.382 ac. & .384 ac. Jaylora
	21367 Feb. 28, 1983	"			" "	Joe M. Moseley Jr.	1595	997	67,500 ⁰⁰	Sec. I Lot 141 Brookfield Est.
	21401 Feb. 28, 1983	"			Life Co.	Michael J. Parker	1596	15	45,000 ⁰⁰	Lot 1 mtn. creek M. I.
	21447 Feb. 28, 1983	"			Mtg. Corp.	David W. Bryan, <i>et al</i>	1596	85		For mtg. au. R. Em. Bk. 1595 pg. 863 Mtg. assign. S. C. State Housing Auth.
	21407 Feb. 28, 1983	"			Mtg. Corp.	Herman Allman, <i>et al</i>	1596	111		mtg. assign. M. O. C. Mtg. Marketing Corp. for mtg. au. R. Em. Bk. - 1580 pg. 218 & re. record 1592 pg. 383
	21469 Mar. 1, 1983	"			" "	<i>etc</i> Donald W. Sullivan	1596	124	32,150 ⁰⁰	J. Forest Est. Lot 169 W. Belvedere Rd.

INDIRECT or MORTGAGEE Index to Real Estate Mortgages - Greenville County, S. C.

KEYS PRINTING COMPANY, GREENVILLE, S. C.

Open at Proper Tab according to First Letter or Letters of Name and refer to Buff Sub-Index sheet for page reference.

FILE NUMBER DATE OF RECORD	MORTGAGEES FAMILY NAMES	GIVEN NAMES ABCDEFGH	GIVEN NAMES IJKLMNO	GIVEN NAMES PQRSTUWXYZ	MORTGAGORS	BOOK	PAGE	Amount	BRIEF DESCRIPTION, LOCATION, ETC. (Not Warranted)
21616 Mar. 1, 1983	Bankers				Marshall R. Manly ^{the}	1596	262	27,000 ⁰⁰	1.98 ac. Kirby Rd.
21626 Mar. 1, 1983	"				Marshall R. Manly ^{the}	1596	273		2nd mtg. Au R. Em. Ch. 1596 p. 262 Mtg. assign. S.C. State Housing Auth.
21562 Mar. 1, 1983	"				Jerry H. Wing ^{the}	1596	332		2nd mtg. Au R. Em. Ch. 1592 p. 732 Mtg. assigned Alliance Mtg. Co.
21686 Mar. 2, 1983	"				Edgar R. Padgett ^{the}	1596	341	35,150 ⁰⁰	Northrup Lot 6 Hallman St.
21855 Mar. 3, 1983	"				David M. Nannon	1596	518	31,600 ⁰⁰	avenue Lot 28 avenue St.
21855 Mar. 3, 1983	"				David M. Nannon	1596	521	35,700 ⁰⁰	Pinehurst St. Lot 14+15 Hagell Dr.
22031 Mar. 4, 1983	"				Kenneth Eugene Kiddle ^{the}	1596	683	40,000 ⁰⁰	Lot 7 S.C. 23-154
22057 Mar. 4, 1983	"				Elliott S. Prillig	1596	767	120,000 ⁰⁰	Rd. Paris mt 30 Lot 71+72 Chestnut Ridge
22109 Mar. 4, 1983	"				Jessie L. Grumbler	1596	799	23,900 ⁰⁰	Lot 37+38
22111 Mar. 4, 1983	"				Daniel Rees Jones ^{the}	1596	801	50,537 ⁴⁸	Lot 4 Cardinal Dr.
21994 Mar. 4, 1983	"				Regina N. Foster	1596	840		For mtg see CEM 84-1592 p. 497 Mtg. assign. to Alliance Mtg. Co.
21994 Mar. 4, 1983	"				Phillip L. Charter ^{the}	1596	841		For mtg. see CEM 84-1591 p. 922 Mtg. assign. to Alliance Mtg. Co.
22350 Mar. 8, 1983	"				Joan R. King	1597	86	65,000 ⁰⁰	Sub mt. 7 Lot View Mount Dr.
22345 Mar. 8, 1983	"				Jeffrey Todd White ^{the}	1597	177	37,050 ⁰⁰	For orig. mtg see CEM 84-1594 p. 1
"	"				"	Re-record 1597	177		Lot 18 Gauna Ct. Westwood South, sec. 2 5'ville
22558 Mar. 9, 1983	"				Selster Stoner	1597	338	16,000 ⁰⁰	South St. Lot 5 Ridge Rd.

INDIRECT or MORTGAGEE Index to Real Estate Mortgages — Greenville County, S. C.

REG. U. S. PAT. OFFICE *Chas McCott* County Indexes Since 1888 An Identifying Trade Mark

Open at Proper Tab according to First Letter or Letters of Name and refer to Buff Sub-Index sheet for page reference.

COTT FAMILY NAME INDEX No. 75 © 1949
MADE BY THE COTT INDEX COMPANY, COLUMBUS, OHIO
SOLD BY WALKER, EVANS & COGSWELL CO., CHARLESTON, S.C.

15
(2)

FILE NUMBER DATE OF RECORD	MORTGAGEES FAMILY NAMES	GIVEN NAMES ABCDEFGH	GIVEN NAMES IJKLMNO	GIVEN NAMES PQRSTUVWXYZ	MORTGAGORS	BOOK	PAGE	Amount	BRIEF DESCRIPTION, LOCATION, ETC. (Not Warranted)
22579 MM. 9, 1983	Bankers				Phillip K. Donald, <i>trac</i>	1597	371		mtg. assign. to Bankers Tr. Co. N. 701 mtg. see R.E.M. BK. 1586 Pg. 989 1st. Refund BK. 1599 Pg. 688 Pg. 518. Lot 28 Union St. Union St. For orig. mtg. see R.E.M. BK. 1596
"	"			"	"	1597	371		
22591 MM. 10, 1983	"				David M. Nannon	1597	409	31,600	cc-record
22595 MM. 10, 1983	"				Debra N. Taylor	1597	565	36,300	cc-record
"	"				"	1597	565		cc-record
22803 MM. 11, 1983	"				Joseph A. Wells, <i>trac</i>	1597	615	54,200	cc-record
22803 MM. 11, 1983	"				Joseph A. Wells, <i>trac</i>	1597	618	57,350	cc-record
23037 MM. 14, 1983	"				Francis M. Murchant, Jr.	1597	877		cc-record
23037 MM. 14, 1983	"				Joy N. Nease, Jr., <i>trac</i>	1597	878		cc-record
23141 MM. 15, 1983	"				Alexander M. Patrick	1597	979	135,000	cc-record
23173 MM. 15, 1983	"				Hinger A. Burns	1597	983	31,500	cc-record
23172 MM. 15, 1983	"				Anthony Brown	1597	980	34,150	cc-record
23258 MM. 16, 1983	"				Jerry Lee Broome	1598	71	55,000	cc-record
23335 MM. 16, 1983	"				Malcolm Ray Lee, <i>trac</i>	1598	137	74,000	cc-record
23487 MM. 17, 1983	"				James P. Wojett, <i>trac</i>	1598	253	34,700	cc-record

(over)

INDIRECT or MORTGAGEE Index to Real Estate Mortgages — Greenville County, S. C.

REG. U. S. PAT. OFFICE *Chas McCott* County Indexes Since 1888 An Identifying Trade Mark

Open at Proper Tab according to First Letter or Letters of Name and refer to Buff Sub-index sheet for page reference.

COTT FAMILY NAME INDEX No. 75 © 1949
MADE BY THE COTT INDEX COMPANY, COLUMBUS, OHIO
SOLD BY WALKER, EVANS & COGSWELL CO., CHARLESTON, S. C.

FILE NUMBER DATE OF RECORD	MORTGAGEES FAMILY NAMES	GIVEN NAMES ABCDEFGHIH	GIVEN NAMES IJKLMNO	GIVEN NAMES PQRSTUWXYZ	MORTGAGORS	BOOK	PAGE	Amount	BRIEF DESCRIPTION, LOCATION, ETC. (Not Warranted)
23439 MM. 17, 1983	Bankers		mtg. corp.		Herman allman, et al	1598	341		mtg. assign. to Bankers F. G. S. C. A. Thru mtg. sh. R & M 84. 1598 Pg. 218 1st Record 84. 1592 Pg. 393
"	"		"		" "	1598	341		
23540 MM. 18, 1983	"		mtg. corp.		James C. Trubbs III	1598	379	33,750	Lot North W.
23612 MM. 18, 1983	"		Life Co.		David L. Ponder, et al	1598	382	37,700	Lot 4 Williams St.
23618 MM. 18, 1983	"		Life Co.		J. Herman Walker III	1598	441	33,850	North Willy Lot C Hillcrest Dr.
23671 MM. 18, 1983	"		mtg. corp.		Stanley J. Ashmore	1598	468	54,150	Map III Lot 4 Verdine Estd.
23759 MM. 21, 1983	"		mtg. corp.		Gregory W. Nielsen, et al	1598	565	129,000	Stephens St. Lyngan Manor Lot 94 1/2 Cor. Jennifer Blvd
23826 MM. 21, 1983	"		Life Co.		Nelson C. Pease, Jr. et al	1598	628	53,100	5000 Edwards Rd.
23833 MM. 21, 1983	"		Life Co.		Robert Carl Masullo, Jr.	1598	652	67,500	Sec. I Lot 1 Wedgfield
23989 MM. 22, 1983	"		mtg. corp.		Phillip W. Cox, et al	1598	833	48,000	2.35 ac. Staker Rd.
23993 MM. 22, 1983	"		mtg. corp.		Brielden J. Conley	1598	840	50,000	Unit 11 - B Wenwood Towne The Meadows, sec. II
24020 MM. 23, 1983	"		mtg. corp.		Header Richardson Boyd	1598	876	59,400	Lot 7 Meadowview Dr. Towne sec I
24084 MM. 23, 1983	"		mtg. corp.		W. Carter Brown, P.M.D.	1598	914	32,500	Unit 10 - A Wenwood
24087 MM. 23, 1983	"		mtg. corp.		Charles D. Izurid, et al	1598	917	53,200	Lot 33 Verdine Estd.
24088 MM. 23, 1983	"		mtg. corp.		Ronald S. Hoffman	1598	921	47,500	Sec. II Lot 79 Chestfield Estd.
24111 MM. 24, 1983	"		mtg. corp.		Ronald W. Cramer, et al	1598	981	67,250	Lot 2 Viewmont Dr.

INDIRECT or MORTGAGEE Index to Real Estate Mortgages — Greenville County, S. C.

REG. U. S. PAT. OFFICE *Chas McCorkle* County Indexes Since 1888 An Identifying Trade Mark

Open at Proper Tab according to First Letter or Letters of Name and refer to Buff Sub-Index sheet for page reference.

COTT FAMILY NAME INDEX No. 75 © 1949
MADE BY THE COTT INDEX COMPANY, COLUMBUS, OHIO
SOLD BY WALKER, EVANS & COGSWELL CO., CHARLESTON, S.C.

(AA)

FILE NUMBER DATE OF RECORD	MORTGAGEES FAMILY NAMES	GIVEN NAMES ABCDEFGH	GIVEN NAMES IJKLMNO	GIVEN NAMES PQRSTUVWXYZ	MORTGAGORS	BOOK	PAGE	Amount	BRIEF DESCRIPTION, LOCATION, ETC. (Not Warranted)
24277 Mar. 25, 1983	Bankers				<i>the</i> Michael C. Zoalson	1599	51	53,100 ^{.00}	<i>Sec. IV</i> Lot 34 Urdin Ests.
24276 Mar. 25, 1983	"			" "	Willie J. Contell, <i>the</i>	1599	54	15,000 ^{.00}	<i>mills</i> Lot 32 A St. Woodside
24437 Mar. 28, 1983	"			" "	Stanley P. Hopkins, <i>the</i>	1599	244	63,650 ^{.00}	<i>Sec. I</i> Lot 54 Wedgefield
24436 Mar. 28, 1983	"			Life Co.	Richard D. Knabe, <i>the</i>	1599	247	49,700 ^{.00}	<i>soundhouse, Pt. IV</i> Lot 5-I Woodwind
24436 Mar. 28, 1983	"			Life Co.	James A. Cox, <i>the</i>	1599	260	62,500 ^{.00}	<i>Sec. I</i> Lot 93 Wedgefield
24437 Mar. 28, 1983	"			mtg. corp.	Horace Golden Beck,	1599	263	29,200 ^{.00}	<i>terrace</i> Lot 60 Shannon
24437 Mar. 28, 1983	"			mtg. corp.	Larry P. Watson	1599	266	63,100 ^{.00}	<i>soundhouse Pt. I Sec. IV</i> Unit 5-E Wenwood
24437 Mar. 28, 1983	"			mtg. corp.	<i>the</i> Randy P. Leaphart	1599	270	57,450 ^{.00}	<i>Sec. 4</i> Lot 102 Oak forest
24495 Mar. 28, 1983	"			mtg. corp.	Charles A. Hall	1599	347	39,100 ^{.00}	<i>Sec. II</i> Lot 60 Canterbury
24493 Mar. 28, 1983	"			mtg. corp.	Charles A. Hall	1599	384		<i>without. for mtg. see Rev. Or. 1599 p. 54</i> Mtg. assign. to S.C. State Housing
24552 Mar. 29, 1983	"			mtg. corp.	<i>the</i> Daniel Edward Bendam	1599	417	52,000 ^{.00}	<i>Sec. I sugar creek</i> Lot 315 Miller Pine Ct.
24570 Mar. 29, 1983	"			mtg. corp.	E. Claire Knight	1599	435	64,075 ^{.27}	<i>Soundhouse Pt. II Sec. I</i> Unit 11-E Wenwood
24655 Mar. 29, 1983	"			mtg. corp.	Marty Swain, <i>the</i>	1599	471	54,500 ^{.00}	<i>Soundhouse, sec. 3</i> Lot 55 Woodlawn Dr.
24659 Mar. 29, 1983	"			mtg. corp.	<i>the</i> Cathy Sharon Standard	1599	498	63,150 ^{.00}	Lot 155 Manassas Dr.
24661 Mar. 29, 1983	"			mtg. Corp.	Richard C. Layton	1599	501	30,500 ^{.00}	<i>Ed.</i> Lot 7 Saints mark
24678 Mar. 29, 1983	"			mtg. Corp.	Richard C. Layton	1599	509		<i>without. for mtg. see Rev. Or. 1599 p. 501</i> Mtg. assigned to S.C. State Housing

INDIRECT or MORTGAGEE Index to Real Estate Mortgages — Greenville County, S. C.

REG. U. S. PAT. OFFICE *Chas McCott* County Indexes Since 1888 An Identifying Trade Mark

Open at Proper Tab according to First Letter or Letters of Name and refer to Buff Sub-Index sheet for page reference.

COTT FAMILY NAME INDEX No. 75 © 1949 MADE BY THE COTT INDEX COMPANY, COLUMBUS, OHIO SOLD BY WALKER, EVANS & COGSWELL CO., CHARLESTON, S.C.

FILE NUMBER DATE OF RECORD	MORTGAGEES FAMILY NAMES	GIVEN NAMES ABCDEFGHIJ	GIVEN NAMES JKLMNO	GIVEN NAMES PQRSTUVWXYZ	MORTGAGORS	BOOK	PAGE	Amount	BRIEF DESCRIPTION, LOCATION, ETC. (Not Warranted)
24698 Mar. 30, 1983	Bankers		mtg. corp.		Elliott Pauling et al Name for assignments, etc.	1599	575	36,600	Lot 14 J. Forest Est.
24917 Mar. 31, 1983	"		Life Co.		Fulmont treatment et al	1599	844	42,500	Church Rd. 2.12 ac. Clear Springs
25031 Mar. 31, 1983	"		mtg. corp.		Russell J. Johnson	1600	45	97,000	Holly Tree Plant. Lot 92 Sagamore Lane
25241 Apr. 1, 1983	"		mtg. corp.		Bruce M. Menchetti et al	1600	394		withouty. for mtg. see R&M 1600 pg. 381 mtg. assign. to S.C. State Highway
25175 Apr. 1, 1983	"		mtg. corp.		Thomas J. Welbourn et al	1600	475		for mtg. see R&M 1595 pg. 289 mtg. assign. to allowance mtg. Co.
25703 April 1, 1983	"		mtg. corp.		Robert P. Holcombe	1600	102	42,500	Kingside Austin Tp. Lot 350, Sec. 11 Westwood
25120 April 1, 1983	"		mtg. Corp.		Steven E. Blekeney et al	1600	118	30,950	Richmond Hills Lot 24 Dulox Dr.
25138 April 1, 1983	"		mtg. Corp.		Ronald C. Todd et al	1600	213	36,600	Highonville Austin Tp. Lot 148 Copeland Rd Sec. 11, Westwood
25138 April 1, 1983	"		mtg. Corp.		Jimmy M. Rollison et al	1600	220	21,800	2.0 acres Bates Tp.
25136 April 1, 1983	"		Life Co.		Bonnie B. Foster	1600	266	19,000	Lot 64 Judson Rd. Ph. F
25209 Apr. 1, 1983	"		mtg. Corp.		Jayne R. Anderson et al	1600	310	52,317	Lot 13 Mt. Chase, Mt. Oak Ac. B Woodside Mills
25250 Apr. 1, 1983	"		mtg. Corp.		Bruce M. Menchetti et al	1600	381	19,250	Lot 8 W. Sixth St.
25278 Apr 4, 1983	"		Life Co.		Hugh C. McMillan III et al	1600	481	55,553	Lot 7 Forests Green Sec. I "Rockwood Park"
25366 Apr 4, 1983	"		mtg. Corp.		John L. Lynch	1600	573	57,250	Lot 27 Rockwood Dr.
25437 Apr 4, 1983	"		mtg. Corp.		Charles B. Bradley, Jr.	1600	666	11,000	Lot 16 Brenton Dr. Grant Sp.
25953 Apr. 7, 1983	"		mtg. corp.		Elliott B. Prillig	1601	259		mtg. see R&M 1596 pg. 767 mtg. assign. to Lanes mtg. Co. For

INDIRECT or MORTGAGEE Index to Real Estate Mortgages — Greenville County, S. C.

REG. U. S. PAT. OFFICE *Chas McCott* County Indexes Since 1888 An Identifying Trade Mark

☞ Open at Proper Tab according to First Letter or Letters of Name and refer to Buff Sub-Index sheet for page reference.

COTT FAMILY NAME INDEX No. 75 © 1949
MADE BY THE COTT INDEX COMPANY, COLUMBUS, OHIO
SOLD BY WALKER, EVANS & COGSWELL CO., CHARLESTON, S.C.


(138)

FILE NUMBER	MORTGAGEES	GIVEN NAMES	GIVEN NAMES	GIVEN NAMES	MORTGAGORS	BOOK	PAGE	Amount	BRIEF DESCRIPTION, LOCATION, ETC.
DATE OF RECORD	FAMILY NAMES	ABCDEFGHIJ	IJKLMNOP	QRSTUVWXYZ					(Not Warranted)
25953 Apr. 7, 1983	Bankers		Mtg. Co.		Ed Mather, et al	1601	260		For mtg see Reg 54-1595 p. 898 Mtg. assign. to Alliance Mtg Co.
26136 Apr. 8, 1983	"		Life Co.		James A. Dowell, et al	1601	388	63,500	Lot 24, Forest Ave., Sec II.
26140 Apr. 8, 1983	"		Mtge. Co.		Vernon David Wade, Jr, et al	1601	349	66,394	Sec. I Lot 67 Woodriven Dr, Northwood
26308 Apr. 11, 1983	"		Life Co.		Dorothy V. Harrison	1601	604	40,500	Richmond St Richmond Lot 1 Cor. Kennelwood Cr.
26311 Apr. 11, 1983	"		mtg. corp.		Kenneth F. Wellington	1601	596	110,300	Sec. 2 Sugar Creek Lot 554 Cherrywood Hill
26322 Apr. 12, 1983	"		mtg. corp.		Greg Russ	1601	676	24,250	4 acs.
26400 Apr. 12, 1983	"		Life Co.		Forest E. Ruch, et al	1601	746	52,400	Lot
26412 Apr. 12, 1983	"		mtg. corp.		Fred J. Goodspeed	1601	771	31,950	Lot 8, Emile ave.
26482 Apr. 13, 1983	"		mtg. corp.		Charles D. Taylor	1601	864	40,000	Parkdale Lot 48 Woodbridge Dr.
26615 Apr. 14, 1983	"		Life Co.		Narry Martin Kelly, et al	1602	4	48,500	1 acre Adams Mill Rd.
26618 Apr. 14, 1983	"		mtg. corp.		Jerry W. Henderson	1602	12	28,000	Lakewood acres
26721 Apr. 14, 1983	"		mtg. corp.		Jerry W. Henderson	1602	19		1 acre Nash Mill Rd. authority for mtg. see Reg 54-1602 p. 12
26693 Apr. 14, 1983	"		mtg. corp.		J. Michael Jones, et al	1602	60	34,200	Meadowbrook Farms Lot 37 Loraine St.
26697 Apr. 14, 1983	"		mtg. corp.		Debra N. Taylor	1602	95	36,300	For orig. mtg. see Reg 54-1589 p. 957. Re-Record 54-1597 p. 565.
26857 Apr. 15, 1983	"		Life Co.		Stanley N. Baker, et al	1602	176	44,550	For all Lot 27 Fox Blvd.

INDIRECT or MORTGAGEE Index to Real Estate Mortgages — Greenville County, S. C.

()

REG. U. S. PAT. OFFICE *Chas. McCall* County Indexes Since 1888 An Identifying Trade Mark

 Open at Proper Tab according to First Letter or Letters of Name and refer to Buff Sub-Index sheet for page reference.

COTT FAMILY NAME INDEX No. 75 © 1949
MADE BY THE COTT INDEX COMPANY, COLUMBUS, OHIO
SOLD BY WALKER, EVANS & COGSWELL CO., CHARLESTON, S.C.

FILE NUMBER DATE OF RECORD	MORTGAGEES FAMILY NAMES	GIVEN NAMES ABCDEFGHIJ	GIVEN NAMES JKLMNO	GIVEN NAMES PQRSTUVWXYZ	MORTGAGORS	BOOK	PAGE	Amount	BRIEF DESCRIPTION, LOCATION, ETC. (Not Warranted)
27106 April 19, 1913	Bankers		Lige Co.		John R. Sartou et al	1602	603	21,800 ^{.00}	Lot 28 Willow Street
27231 April 20, 1913	"		Mtge Co.		D. J. ile Bartholomew	1602	698	25,764 ^{.21}	Unit 20 Rainbow Village, Property
27284 April 20, 1913	"		Mtge Co.		Lawrence N. Duvall et al	1602	749	41,000 ^{.00}	lot 104 Poinsettia S.C. 115ville
27388 April 20, 1913	"		Lige Co.		Kenneth L. Jones et al	1602	892	31,950 ^{.00}	Lot 9 + pt lot 10 Blk A Mayfield Sub
27512 April 20, 1913	"		Mtge Co.		Fablie Daefay et al	1603	100	27,900 ^{.00}	Unit 20 Rainbow Village, Property
27569 April 22, 1913	"		Lige Co.		George Patterson et al	1603	196	30,650 ^{.00}	Lot 22 Bleckley Ave. Fair Heights
27571 April 22, 1913	"		Mtge Co.		Neil A. Cochran et al	1603	193	45,000 ^{.00}	Sec. I Lot 42 Dranguid Ave Lake Forest.
27766 April 25, 1913	"		Mtge Co.		Daniel W. Wilson et al	1603	467	60,800 ^{.00}	lot 34 Palmatio Downs, Sec. II
27863 April 25, 1913	"		Mtge Co.		William D. Powell et al	1603	504	16,700 ^{.00}	Unit 20 lot 49 Double St. Jordan Mills
28013 April 26, 1913	"		Mtge Co.		Robert G. Baniel et al	1603	771	57,200 ^{.00}	lot 6 Wedgefield, Sec 1
27999 Apr. 26, 1943	"		Mtgy. Co.		William N. Wilby et al	1603	783	46,500 ^{.00}	Unit 78 Stanley St. Jackson
28145 Apr. 27, 1913	"		Mtgy. Corp.		Jeffrey Todd White et al	1603	845		auth. for mtg. see C.S.M.B. 1594 by 1 Mtg assigned to S.C. State Housing
28264 April 28, 1913	"		Mtgy. Corp.		William Amos Welch et al	1603	938	40,000 ^{.00}	lot 8 New Creek Dr. Valley Bend
28290 April 28, 1913	"		Mtgy. Corp.		Johnie Franklin Johnson et al	1604	158	105,900 ^{.00}	lot 39 Sec. II
28291 Apr 28, 1913	"		Mtgy. Co.		James M. Alexander et al	1604	204	41,800 ^{.00}	lot 196 Sherman Court
	"		Mtgy. Co.		Mary L. Foley	1604	225	28,800 ^{.00}	Unit 11 Rainbow Village J.P.B.

INDIRECT or MORTGAGEE Index to Real Estate Mortgages — Greenville County, S. C.

REG. U. S. PAT. OFFICE *Chas McCorkle* County Indexes Since 1888 An Identifying Trade Mark

☞ Open at Proper Tab according to First Letter or Letters of Name and refer to Buff Sub-Index sheet for page reference.

COTT FAMILY NAME INDEX No. 75 © 1949
MADE BY THE COTT INDEX COMPANY, COLUMBUS, OHIO
SOLD BY WALKER, EVANS & COGSWELL CO., CHARLESTON, S.C.

(CC)

FILE NUMBER DATE OF RECORD	MORTGAGEES FAMILY NAMES	GIVEN NAMES ABCDEFGHIJ	GIVEN NAMES JKLMNO	GIVEN NAMES PQRSTUVWXYZ	MORTGAGORS	BOOK	PAGE	Amount	BRIEF DESCRIPTION, LOCATION, ETC. (Not Warranted)
28244 April 28, 1983	Bankers				Shirley M. Brown	1604	236	27,992 ^{.48}	Shirleyland Est. Sec 2 Lots 11 + 12 Yantage Ave. E
28469 April 29, 1983	"				M. Thomas Wilkins, et al	1604	414	43,200 ^{.00}	Forest Lot 66 Drivestock Rd. Silverwood
28507 April 29, 1983	"				D. Jefferson Warwick III	1604	539	37,000 ^{.00}	Lot 6 DeBayl way Lakewood
28508 April 29, 1983	"				John G. Stappan, et al	1604	524	60,000 ^{.00}	Lot 45 Summit Dr. Silverwood
28664 April 29, 1983	"				Stewart D. Blaker, et al	1604	421	54,600 ^{.00}	Simpsonville Lot 16 Birch Ct. Beechwood Hills
28573 Apr 29, 1983	"				John W. Starnes, et al	1604	673		mtg. assigned to M & C mtg. Marketing Corp. for mtg. see Rem Bk 1593 pg 273
" "	"				" " "	1604	673		
28630 May 2, 1983	"				Henry J. DeMichele, et al	1604	710	32,150 ^{.00}	Lot Payne Ave
28716 May 2, 1983	"				William Keith Alexander, et al	1604	894	32,500 ^{.00}	See 2 Lot 7 Shadocke Cr. Caroline North
28712 May 2, 1983	"				Joseph Stewart Dargatz, et al	1604	952	60,350 ^{.00}	Silverwood Forest Lots 188, 189 + 190 Nottingham Rd.
28861 May 2, 1983	"				Walker E. Jod, et al	1604	935	57,000 ^{.00}	Joint Property Regime Unit 19. W. Sugar Creek Villas
28816 May 2, 1983	"				Paddy C. Watkins	1604	971	20,000 ^{.00}	Plan, Sec. 4 Lot 96 Windward way. Darby
28996 May 4, 1983	"				John M. Hunt, et al	1605	181	49,800 ^{.00}	See 11 Lot 23 Rising Sun Ct. Silverwood
29010 May 4, 1983	"				Forrest E. Ruel, et al	1605	193	52,400 ^{.00}	See Orig. Mtg. See Rem Bk 1601 pg 746
29197 May 5, 1983	"				Stanley P. Hopkins, et al	1605	527		2 nd mtg. see Rem Bk 1599 pg 244 Mtg. assign. Alliance Mtg. Co.
29197 May 5, 1983	"				W. Carter Brown	1605	526		2 nd mtg. see Rem Bk 1598 pg 314 Mtg. assign. Alliance Mtg. Co.

INDIRECT or MORTGAGEE Index to Real Estate Mortgages — Greenville County, S. C.

15
()

REG. U. S. PAT. OFFICE *Chas. M. Cotts* County Indexes Since 1888
An Identifying Trade Mark

Open at Proper Tab according to First Letter or Letters of Name and refer to Buff Sub-Index sheet for page reference.

COTT FAMILY NAME INDEX No. 75 © 1949
MADE BY THE COTT INDEX COMPANY, COLUMBUS, OHIO
SOLD BY WALKER, EVANS & COGSWELL CO., CHARLESTON, S. C.

FILE NUMBER DATE OF RECORD	MORTGAGEES FAMILY NAMES	GIVEN NAMES ABCDEFGHIJ	GIVEN NAMES JKLMNO	GIVEN NAMES PQRSTUVWXYZ	MORTGAGORS	BOOK	PAGE	Amount	BRIEF DESCRIPTION, LOCATION, ETC. (Not Warranted)
29360 May 6, 1983	Bankers				<i>et al</i> Guy Hugh Cromer	1605	619	.00 36,500	Lot 31 Pecan Terrace Perry
29363 May 6, 1983	"			"	<i>et al</i> David M. Richardson	1605	627	.00 38,500	Lot 196 Jasper Dr. "Augusta"
29411 May 6, 1983	"			"	<i>et al</i> Edgar C. Green, Jr.	1605	643	.00 44,750	3/4 acre Riverside
29423 May 6, 1983	"			"	<i>et al</i> James E. May	1605	681	.00 22,900	Lot 11 Highlawn Lane.
29385 May 6, 1983	"			"	<i>et al</i> Michael Ray Johnson	1605	712		Release Lien from Judgment Case # 83-1964 - for Mtg see Rem. Bl. 1545 pp. 4-36
" "	"			"	"	1605	712		include Dr.
29815 May 11, 1983	"				<i>et al</i> Robert I. Northridge	1606	122	.00 50,000	Lot 7 = 1.82 Acre. Lake Dr. for mtg. see Rem. Bl. 1593 pp. 273
30039 May 11, 1983	"				<i>et al</i> John W. Starnes	1606	231	.00	Mtg. assigned Bankruptcy of S.C.
30156 May 12, 1983	"				<i>et al</i> Thomas H. Garner	1606	291	.00 42,750	Lot 10 Oak de-sac Redwood
30329 May 13, 1983	"				<i>et al</i> William G. Thornhill	1606	529	.00 20,000	Lot 50 Two notch Rd. "Biltmore"
30564 May 16, 1983	"				<i>et al</i> Donald E. Vane Dusen <i>a then Pk.</i>	1606	702	.00 20,000	Lot
30552 May 17, 1983	"				<i>et al</i> Rollout Properties	1606	921	.00 35,750	Lot 12 Fair Hgts. Blk K Re-Record
30785 May 17, 1983	"				<i>et al</i> Malcolm Ray Lee	1606	949	.00 74,000	In original Rem. Bl. 1598 pg. 137 Pt. lots 125 & 127 Arnie Hill
31015 May 19, 1983	"				<i>et al</i> J. Michael Sutherland	1607	110	.00 59,950	Lot 6 Cambridge, Sec. I
31214 May 20, 1983	"				<i>et al</i> David C. Slagle	1607	428	.00 60,900	Lot 32 "Front arrow" Sec. II Miller Sec. 5
May 24, 1983	"				<i>et al</i> Earl O. Shields	1607	736	.00 19,400	Lot 1 Allen St. Duncan

INDIRECT or MORTGAGEE Index to Real Estate Mortgages -- Greenville County, S. C.

Open at Proper Tab according to First Letter or Letters of Name and refer to Buff Sub-Index sheet for page reference.

KEYS PRINTING CO.

FILE NUMBER DATE OF RECORD	MORTGAGEES FAMILY NAMES	GIVEN NAMES ABCDEFGHIJ	GIVEN NAMES JKLMNO	GIVEN NAMES PQRSTUVWXYZ	MORTGAGORS	BOOK	PAGE	AMOUNT	BRIEF DESCRIPTION, LOCATION, ETC. (NOT WARRANTED)
31386 May 24, 1983	Bankers		Mtg. Corp.		David W. Bryan, et al	Re Record 1607	887	.00 55,500	In orig. reg. REM Blk. 1595 Pg. 863 Lot 45 Trustacres Sec. II
31539 May 25, 1983	"		"		J. L. Donkle, III	1608	93	19,800	St. Lot 7 Elm St. For mtg. see REM Blk. 1608 pg. 151
31602 May 26, 1983	"		"		Keith A. Murch, et al	1608	159		Mtg. assigned S.C. State Housing Auth. The mtg. see REM Blk. 1603 pg. 193
31603 May 26, 1983	"		"		Neil A. Cochran, et al	1608	306		Mtg. assigned to Alliance Mtg. Co.
31559 May 26, 1983	"		"		Keith A. Murch, et al	1608	151	.00 30,000	0.84 acres Sec. 2, Sville.
31770 May 27, 1983	"		Life Co.		George W. McKin, et al	1608	456	.00 54,150	Lot 10 Brentwood Way, Brentwood,
31803 May 27, 1983	"		Life Co.		Harney Y. Andrews	1608	568	.00 89,550	Lot 145 Swindon Cir., Sec. 2, Kingsgate
31880 May 27, 1983	"		Mtge. Corp.		Sylvester C. Lee	1608	533	.00 42,300	Lot 709 Royal Oak Ct., Westwood, Sec. VI, Sec. I
31815 May 27, 1983	"		Mtge. Corp.		David M. Yates, et al	1608	594	.00 53,750	Lot 2 Timber Lane, "Attainment Village,"
31887 May 27, 1983	"		Mtge. Corp.		Marty L. Young, et al	1608	633	.00 52,000	Lot 52 Rockcrest Dr., Terrace Gardens
31894 May 27, 1983	"		Mtge. Corp.		E. L. Greene, et al	1608	679	.00 19,350	Taylor's Lot 17, Sec. One, Burlington Ind., Inc.
31830 May 27, 1983	"		Mtg. Corp.		Sylvester C. Lee	1608	541	.00	In mtg. see REM Blk. 1608 pg. 523
31816 May 27, 1983	"		Mtg. Corp.		Thomas H. Garner, et al	1608	730	.00	Mtg. assign. S.C. State Housing Authority In mtg. see REM Blk. 1606 pg. 291
31951 May 27, 1983	"		Mtg. Corp.		James R. Duran, et al	1608	771	.00 70,000	Mtg. assign. S.C. State Housing Authority In mtg. see REM Blk. 1606 pg. 291
32082 May 30, 1983	"		Life Co.		Englewick Wright, et al	1608	852	.00 42,000	Lot 61 Brookside, Sec. 3
32207 May 30, 1983	"		Life Co.		Marshall R. Manley	Re Record 1609	150	.00 27,050	Lot 89 Canterbury, Sec. II Original REM Blk. 1596 Pg. 262 1.98 ac Kirby Rd. (Pinecr Rd.) For
May 31, 1983	"		Mtg. Corp.						

INDIRECT or MORTGAGEE Index to Real Estate Mortgages - Greenville County, S. C.

Open at Proper Tab according to First Letter or Letters of Name and refer to Buff Sub-Index sheet for page reference.

KEYS PRINTING CO.

FILE NUMBER DATE OF RECORD	MORTGAGEES FAMILY NAMES	GIVEN NAMES ABCDEFGH	GIVEN NAMES IJKLMNO	GIVEN NAMES PQRSTUVWXYZ	MORTGAGORS	BOOK	PAGE	AMOUNT	BRIEF DESCRIPTION, LOCATION, ETC. (NOT WARRANTED)	
32214 May 31, 1983	Bankers				et al Marshall R. Manley	Re-Record 1609	224		Mtg. assign. S.C. State Housing Auth for mtg. see Rem Ch. 1596 pg. 262	
"	"				"	Re-Record 1609	224		Re-Record 1609 pg. 150	
32277 Jun 1, 1983	"				Banknight, Jr. et al Lavay Darlington		1609	270	.00 44,000	See III A'ville Lot 257 Sallowood Cir. Westwood
32277 Jun 1, 1983	"				et al Joseph Daniel Smith		1609	380	.00 57,000	Holly Springs: Mauldin Lot 74 Holly Lane Sec 2
32450 Jun 1, 1983	"				et al Francis G. McDonald		1609	444	.00 39,950	Happy Home Sites Lot 32 W. Lee Rd. Super
32456 Jun 1, 1983	"				et al Michael Gilman Skruppant		1609	406	.00 93,000	"Fairview Woods" Lot 8 Shagbark Cir
32504 Jun 1, 1983	"				et al Jerry David Lindsey		1609	513	.00 24,900	Lot 58 Abney Mills
32545 Jun 2, 1983	"				et al Harvey G. Andrews	Continued 1609	669	.00 89,550	In assign. see Rem Ch. 1608 pg. 568 Lot 145 Swindon Cir. Kinggate Rec. 2	
32656 Jun 2, 1983	"				et al Scott I. Markle, et al		1609	177	.00 53,000	Lot 28 Cantrake I
32816 Jun 3, 1983	"				et al Joseph R. Fulmer		1610	41	.00 52,500	See II Lot 28 "Forest Acres"
32816 Jun 3, 1983	"				et al James M. Groin, et al		1610	44	.00 58,500	See III Lot 38 Palmetto Downs
32830 Jun 3, 1983	"				Jr., et al John C. Middlebrook		1610	47	.00 60,500	See III Lot 37 Palmetto Downs,
33429 Jun 6, 1983	"				" Frances Elizabeth Cook		1610	122	.00 37,500	Lot 40 Spruce St.
33374 Jun 9, 1983	"				Jr. Franklin P. Williams		1610	862	.00 45,000	& Ferrine Dr. Lots 2 & 3 Cor. Augusta Rd
33439 Jun 9, 1983	"				" James J. Spink, Jr.		1610	767	.00	#83-3224 mtg. see Rem Ch. 1560 pg. 865 Release from Judgment Roll
Jun 10, 1983	"				et al Arten B. Garrison		1610	899	.00 42,000	Luxelle Lot 283 Poinsettia Sec. V

INDIRECT or MORTGAGEE Index to Real Estate Mortgages - Greenville County, S. C.

15
(EE)

Open at Proper Tab according to First Letter or Letters of Name and refer to Buff Sub-Index sheet for page reference.

KEYS PRINTING CO.

FILE NUMBER DATE OF RECORD	MORTGAGEES FAMILY NAMES	GIVEN NAMES ABCDEFGHIJ	GIVEN NAMES JKLMNO	GIVEN NAMES PQRSTUVWXYZ	MORTGAGORS	BOOK	PAGE	AMOUNT	BRIEF DESCRIPTION, LOCATION, ETC. (NOT WARRANTED)
33534 June 10, 1983 33610	Bankers		Life Co.		William K. Nuyon ^{etal}	1610	995	.00 33,050	Lot 79 West Decatur St.
June 13, 1983 33615	"		Mortgage Corp.		Robert A. Sandford ^{etal}	1611	75	.00 47,000	Lakes Lot 10 Harness Trail, Heritage
June 13, 1983 33810	"		Life Co.		James Bell et al	1611	102	.00 27,000	Lot 5, H. B. Lee Prop. 83-2508 David Sts.
June 14, 1983 33810	"		Trust Co.		Armar Realty Corp.	✓	✓	✓	Fixtures - Goldsmith, Henry + 83-2509
June 14, 1983 34057	"		Trust Co.		Armar Realty Corp.	✓	✓	✓	Fixtures - Ford St. - Sherr, DC
June 15, 1983 34151	"		Life Co.		W. Michael Evans ^{etal}	1611	590	.00 63,000	Lot 110 Wedgerfield Sec I
June 16, 1983 34154	"		Mtg. Corp.		William D. Brizman formerly Helen E. Harper	1611	795	.00 106,250	Lot 540 Sugar Creek Map 4 Sec 2
June 16, 1983 34344	"		Mtg. Corp.		Helen E. Davis et al	1611	813	.00 41,000	Lot 21 Ridgewood Butler Sp.
June 17, 1983 34373	"		Mtg. Corp.	Stouace, S.C.	Robert B. Campbell, Jr.	1611	992	.00 26,600	Lot M ^e Leary Ave. Rd. "Montclair" Sec. III
June 17, 1983 34352	"		"	"	C. Calvin Shirley et al	1612	15	.00 54,650	Lot 52 Conrardsdale Dr. + Belford
June 17, 1983 "	"		Life Co.		J. Dean Blanken	1612	81) Release Lien from Judgment Call # 83-2881 - for mtg. see REM Book 1566 pg. 226	
June 17, 1983 34352	"		"		" " "	1612	81		
June 17, 1983 "	"		Life Co.		Billy Heath, et al	1612	82) Release Lien from Judgment Call # 83-2744 - for mtg. see REM Book 1566 pg. 915	
June 17, 1983 "	"		"		" " "	1612	82		
June 20, 1983 34451	"		Mtg. Corp.		Michael Joseph Rich ^{etal}	1612	120	.00 44,000	Lot 9 Perin St. Crestwood
June 20, 1983	"		Life Co.		Curtis M. Stidham	1612	126	.00 20,150	Lot 38 North Estate Dr.


INDIRECT or MORTGAGEE Index to Real Estate Mortgages - Greenville County, S. C.

Open at Proper Tab according to First Letter or Letters of Name and refer to Buff Sub-Index sheet for page reference.

KEYS PRINTING CO.

FILE NUMBER DATE OF RECORD	MORTGAGEES FAMILY NAMES	GIVEN NAMES ABCDEFGHIJ	GIVEN NAMES JKLMNO	GIVEN NAMES PQRSTUVWXYZ	MORTGAGORS	BOOK	PAGE	AMOUNT	BRIEF DESCRIPTION, LOCATION, ETC. (NOT WARRANTED)
34573 June 21, 1983	Bankers		Life, Co.		George D. Nolin et al	1612	249	58,900 ^{.00}	Lot 100 Wedgfield, Sec. I
34623 June 21, 1983	"		" "		Diana Marie Cain	1612	281	52,250 ^{.00}	Ph. II Lot 5-E Woodward Downhouses
34667 June 21, 1983	"		" "		Israel Bocanegra et al	1612	301	56,000 ^{.00}	Surace Lot 36 Lisa Dr. Wade Hampton
34601 June 21, 1983	"		Mortgage Corp.		Thomas Randall Turner et al	1612	266	110,000 ^{.00}	Sec. II Lot 71 Chippendale Dr. Jancroft
34733 June 21, 1983	"		" "		Dennis P. Melancon et al	1612	356	42,000 ^{.00}	Chick Springs Sp. Lot 82 Poplar Dr. Brookhaven
35063 June 23, 1983	"		Mortgage Corp.		Robert J. Banish, et al	1612	876		In mtg. - Bu. LEM Bk. 1603 pg. 771 Mtg assigned to Alliance Mtg. Co.
35107 June 24, 1983	"		Mortgage Corp.		James H. Cook, et al	1612	882	17,500 ^{.00}	Pl. lot 4 Fellen Annex (Byron St) Highlands
35109 June 24, 1983	"		" "		Mary E. H. Jones	1612	886	22,300 ^{.00}	Lot 14 Carolina Ave.
35223 June 24, 1983	"		" "		Kenneth L. Overby et al	1612	985	14,200 ^{.00}	Lot 8 Essex Ct.
35297 June 29, 1983	"		" "		Roger D. Vincent et al	1613	65	48,200 ^{.00}	Lots 1 & 2 Valley Creek Dr.
35294 June 24, 1983	"		" "		William Larry Marshall et al	1613	80	49,950 ^{.00}	Sec. IV Lot 83 Chesterfield Estd.
35298 June 24, 1983	"		Life, Co.		Clyde Sidney Cator, Jr.	1613	84	46,500 ^{.00}	Lot 60, Forest Acres Sec. II
35289 June 24, 1983	"		" "		Robert G. Dickey et al	1613	94	36,400 ^{.00}	Lot 12 Wilton St.
35357 June 27, 1983	"		Mortgage Corp.		Allen Williams et al	1613	170	16,950 ^{.00}	Village Sec. 6 Lot 45 D St Judson Mills
35391 June 27, 1983	"		" "		Jo Anne H. Gilliam	1613	190	46,800 ^{.00}	Lot 14 Chestnut Hills #1
35403 June 27, 1983	"		Life Co.		Benny J. Jones et al	1613	214	30,900 ^{.00}	Sec. 2 Lot 90 Belmont Hgts

INDIRECT or MORTGAGEE Index to Real Estate Mortgages — Greenville County, S. C.


 Open at Proper Tab according to First Letter or Letters of Name and refer to Buff Sub-Index sheet for page reference.

(FF)

FILE NUMBER DATE OF RECORD	MORTGAGEES FAMILY NAMES	GIVEN NAMES ABCDEFGHIJ	GIVEN NAMES JKLMNOPQ	GIVEN NAMES RSTUVWXYZ	MORTGAGORS	BOOK	PAGE	Amount	BRIEF DESCRIPTION, LOCATION, ETC. (Not Warranted)
35360 June 27, 1983	Bankers			Mortgage Corp.	Samuel W. Wilson, et al	1613	298		1st mtg. on Elm St. 1603 P. 467 mtg. assigned to Alliance Mtg. Co.
35598 June 28, 1983	"			" "	Robert L. Peterson et al	1613	387	.00	Sugar Creek Lot 509 Map four, Sec II,
35601 June 28, 1983	"			" "	Mary H. Award	1613	400	.00	S'ville Lot 465 Westwood, Sec V
35629 June 28, 1983	"			" "	Edward E. Pitto et al	1613	462	.00	Lot 3 Monument Ave.
35779 June 29, 1983	"			" "	Kelly H. Glover et al	1613	637	.00	Sec. I Lot 23 1200 Pelham, P.H.I
35798 June 29, 1983	"			" "	Brian A. Krause et al	1613	670	.00	Lot Jenkins Bridge Rd.
35969 June 30, 1983	"			" "	Roger L. Eggena, et al	1613	901	.00	Sec. 2 "Sugar Creek" Lot 551 Cherrywood Tr. Map. 4
72 July 1, 1983	"			" "	James W. Mansell et al	1614	24	.00	Lot 14 Belk St.
89 July 1, 1983	"			Life Co.	Edward Menil Sauvain	1614	121	100,000	Pair mt. Cassin Head Des. Co. Pt. Lots 29+28 Lake Cir. Dr. Sec C.
95 July 1, 1983	"			Mortgage Corp.	Gail Levine	1614	151	.00	Sugar Creek Villas Hwy 100 Map. Unit 25-D Bluebird Lane
68 July 1, 1983	"			" "	Charlie Frederick, et al	1614	170	.80	Sec. I Lot 75 Woodview Dr. Northwood
236 July 1, 1983	"			" "	Herbert F. Mitchell, Jr. et al	1614	327	.00	4 Sec. II Lot 532 Sugar Creek, Map
234 July 1, 1983	"			Life Co.	Robert H. Vernon, Jr.	1614	345	.00	W. S. Slater & Sons Inc. Lot 21 Webster St. Village
256 July 1, 1983	"			Mortgage Corp.	Melanie S. Wardell, et al	1614	363	.00	Carrigo Ests. Lot 23 Coachman Dr.
397 July 5, 1983	"			Trust Co., as agent	M. F. Woodward	✓	✓	✓	83-2856 Futures - 1314 S. Pl. Burg Dr.
345 July 5, 1983	"			Mortgage Corp.	Goode Mart Gullledge et al	1614	507	.00	at Apple Creek Pt I Lot 8 Kindlin Way, Fox Ridge

INDIRECT or MORTGAGEE Index to Real Estate Mortgages — Greenville County, S. C.

()
 Open at Proper Tab according to First Letter or Letters of Name and refer to Buff Sub-Index sheet for page reference.

FILE NUMBER DATE OF RECORD	MORTGAGEES FAMILY NAMES	GIVEN NAMES ABCDEFGHIJ	GIVEN NAMES JKLMNO	GIVEN NAMES PQRSTUVWXYZ	MORTGAGORS	BOOK	PAGE	Amount	BRIEF DESCRIPTION, LOCATION, ETC. (Not Warranted)
345 July 5, 1983	Bankers			mortgage Corp.	Michael S. Kelley, et al	1614	511	.60 42,148	Sec. 2 Oakwood Acres Lot 43 Oakwood Ave.
345 July 5, 1983	"		"	"	Christopher P. Baldwin, et al	1614	526	.35 69,705	Peppertree Sec. 3 Lot 175 Winding Way
307 July 5, 1983	"			Life Co.	Charles Steven Sullivan	1614	559	.00 61,200	"Heritage Lakes" Lot 86 Harness Trail
395 July 5, 1983	"			Mortgage Corp.	Patricia Elaine Greer	1614	585	.00 16,450	Myrtle Village Tr. 7m Lot 29 Grand St. Woodside
432 July 5, 1983	"			Life Co.	Steven M. Heath, et al	1614	703	.00 52,250	Vista Hills Lot 101 Ashford Ave.
388 July 5, 1983	"			Mtg. Corp.	David W. Bryan, et al	Re-Recd 1614	719		Mtg assigned S.C. State Housing Auth. for mtg. see REM Bd. 1595 pg. 863 & re-recd 1607 pg. 887
406 July 5, 1983	"			Trust Co.	Hotel Investors Trust	1614	622	.00 1,500,000	291 4.54 Acres S.C. Hwy
424 July 5, 1983	"			Trust Company	Hotel Investors Trust	1614	643		Assignment & Security Agreement orig see REM bk. 1613 pg. 214
733 July 7, 1983	"			Life, Co.	Berney J. Jones et al	1615	37	.00 30,900	Lot 90 Belmont Hpts., Sec. 2 Jor.
807 July 8, 1983	"			mtg. corp.	William H. Schaperkotten, et al	1615	128	.00 65,000	Lot 39 Palmetto Town Sect II
854 July 8, 1983	"			mtg. corp.	Sylvia N. Collins	1615	182	.00 35,150	6.72 Acres Keula Bridge Rd.
863 July 8, 1983	"			mtg. corp.	Joseph L. Baumont, et al	1615	215	.00 55,950	Lot 219 del Norte Est. Sec. 77
914 July 8, 1983	"			mtg. corp.	Heyward R. McConnell	1615	264	.00 26,100	Hills Lot 1 W. Nilesent Dr. Druid
935 July 11, 1983	"			mtg. Corp.	Richard E. Ingram, et al	1615	311	.00 195,000	Ms. Pk. 7 Lot 11 Chanticleer Townhouses

next page

INDIRECT or MORTGAGEE Index to Real Estate Mortgages — Greenville County, S. C.

Open at Proper Tab according to First Letter or Letters of Name and refer to Buff Sub-Index sheet for page reference.

(66)

FILE NUMBER DATE OF RECORD	MORTGAGEES FAMILY NAMES	GIVEN NAMES ABCDEFGH	GIVEN NAMES IJKLMNO	GIVEN NAMES PQRSTUVWXYZ	MORTGAGORS	BOOK	PAGE	Amount	BRIEF DESCRIPTION, LOCATION, ETC. (Not Warranted)
929 July 11, 1983	Bankers				Walter E. Ford, et al	Re-Record 1615	316	57,000	Unit 19-B Sugar Creek Villas Hous. Prop. Reg. For Orig see REM Bl 1604 Pg 955
"	"				" " "	Re-Record 1615	316		
938 July 11, 1983	"				David L. Moore, et al	1615	320	22,500	Lot 635 Westwood Sec. IV
932 July 11, 1983	"				Julian E. Lipscomb	1615	323	39,000	Bellingham Sec. IV, D'ville Lot 55 Stover Rd.
928 July 11, 1983	"				Judith A. Antley	1615	371	57,950	Downhouser Ph. IV Lot 3-W Woodward
993 July 11, 1983	"				Clifford A. DeMeritt	1615	429	36,500	Dr. Westwood Sec. IV D'ville Pt. lot 779 + 780 Yellow Wood
1056 July 11, 1983	"				Elliott B. Prillig	1615	508		2d mtg. on Lem Bl 1596 pg. 767 Mtg. assign First Wisconsin Dr. Co.
1274 July 13, 1983	"				Jackie Shamanski	1615	672	35,000	Hous. Prop. Reg. Unit 21 Rainbow Villas
1433 July 14, 1983	"				Hallie E. Smith, Jr. et al	1615	940	38,000	2d mtg. Sec. II Lot 120 Beech Forest Co. Drive
1495 July 14, 1983	"				Tommy E. Purnaug, et al	1615	971	67,500	Lot 2 Jaylan Apt.
1990 July 18, 1983	"				Patrick Allen Roberts et al	1616	365	56,500	Lot 101 Wedgefield Sec. 7
1902 July 18, 1983	"				Keith A. Merch, et al	Re-Record Mtg. + assign. 1616	417	30,000	see REM Bl 1608 pg. 151 84 One Woodville Rd. - for Orig.
1820 July 18, 1983	"				Walter D. Williams, et al	1616	465	27,950	Lot 20 Mullin St. Bates 2d
1894 July 18, 1983	"				Shirley M. Brown	1616	511		2d mtg. on Lem Bl 1604 pg. 230 Mtg. assigned to Lanson - Brown Co.
1992 July 19, 1983	"				James E. May	Re-Record 1616	632	22,900	for orig see REM Bl 1605 Pg 681 Lot 11 Highlawn Ave. Riverside
2089 July 19, 1983	"				Manley L. Henderson et al	1616	728	51,500	Sec. 2 V Mauldin Lot 72 Quail Ct. Hillsborough

INDIRECT or MORTGAGEE Index to Real Estate Mortgages — Greenville County, S. C.

()
 Open at Proper Tab according to First Letter or Letters of Name and refer to Buff Sub-Index sheet for page reference.

FILE NUMBER DATE OF RECORD	MORTGAGEES FAMILY NAMES	GIVEN NAMES ABCDEFGHIJ	GIVEN NAMES KLMNO	GIVEN NAMES PQRSTUVWXYZ	MORTGAGORS	BOOK	PAGE	Amount	BRIEF DESCRIPTION, LOCATION, ETC. (Not Warranted)
2222 July 20, 1983	Bankers				Thomas David Petite ^{et al}	1616	876	64,086	Sec. III Lot 50 Oak Forest
2266 July 21, 1983	"				Anthony Cole, ^{et al}	1616	936	19,400	Woodside Circle Lots 92, 93 & 94 Ashley Ave.
2409 July 22, 1983	"				Judith A. Antley	Re-Record 1617	91	57,950	Pl. IV on Biggs Run R.R. 1619 p. 371 Lot 3 - W Woodwind 2000 Home
2413 July 22, 1983	"				James D. Johnson, ^{et al}	1617	105	58,000	Phenanthony Farm Lot 30 Azalea Court
2650 July 25, 1983	"				Ray Delano McFarlin ^{et al}	1617	492	16,000	Woodville Hgts. Pt. Lot 16 Pine St. Sec. H
2706 July 25, 1983	"				Melvin S. Stauffer ^{et al}	1617	542	35,800	Westwood, 4.5 mile Austin Sp. Lot 142 Anglenwood Dr. Sec. II
2697 July 25, 1983	"				James M. Devin ^{et al}	1617	475		Comp. for Mtg. 4th Em. 1610 p. 44 Mtg. assigned to Alliance Mtg. Co. In Mtg. on R.R. 1598 p. 565
2902 July 26, 1983	"				Gregory W. Nielsen, ^{et al}	1617	801		Mtg. assigned to Banknote Service
3004 July 27, 1983	"				Nathan B. Morris ^{et al}	1617	955	16,900	Lot 13 Martindale
3097 July 28, 1983	"				Ray E. Dent, ^{et al}	1618	76	85,000	Sec. 12 Lot 273 Newenger Place
3193 July 29, 1983	"				Walter D. Mc Bride ^{et al}	1618	227	70,000	Sugar Creek map 4 Sec 2 Lot 574 Lady Slippers Ln.
3362 July 29, 1983	"				Christian Christianman, ^{et al}	1618	439	94,350	Sugar Creek map 4 Sec 2 Lot 547 Cheryland Dr.
3267 July 29, 1983	"				Novell C. Williams, ^{et al}	1618	344	47,950	Part Lot 2 Lavene Dr. Lavene
3500 Aug 1, 1983	"				Gregory V. Davis, ^{et al}	1618	672	38,400	Lot
3518 Aug 1, 1983	"				A. Thomas Hinton, ^{et al}	1618	722	30,500	Part Lot 47

INDIRECT or MORTGAGEE Index to Real Estate Mortgages — Greenville County, S. C.

15

Open at Proper Tab according to First Letter or Letters of Name and refer to Buff Sub-Index sheet for page reference.

(44)

FILE NUMBER DATE OF RECORD	MORTGAGEES FAMILY NAMES	GIVEN NAMES ABCDEFGH	GIVEN NAMES IJKLMNO	GIVEN NAMES PQRSTUVWXYZ	MORTGAGORS	BOOK	PAGE	Amount	BRIEF DESCRIPTION, LOCATION, ETC. (Not Warranted)
3561 Aug 1, 1983	Bankers		Mtg. Corp.		John J. Mauldin et al	1618	783	59,500	Acres "Green Lot 10 Old Chick Spgs. Rd. King
3716 Aug 1, 1983	"		" "		Roger L. Eugene et al	1618	919	65,000	Re-Record Sugar Creek "See Orig. Bk. 1613 pg. 901 Lot 551 Cherrywood Dr. Map 4 Sec. II
3697 Aug 1, 1983	"		" "		David W. Earley	1618	953	78,000	Lot 88 Foxcroft Sec. I
3758 Aug 1, 1983	"		" "		Strom C. Hayes et al	1618	977	57,600	Lot 27 Mt. Chase Mt. Club. Ph. II
3506 Aug 1, 1983	"		Life Co.		Cecil Glen Lester, Jr. et al	1618	701	58,000	Lot 36 Aunt Owen Sec. II
3713 Aug 1, 1983	"		Life Co.		Joyce R. Van Raden	1618	903	42,800	Lot 43 "North Park"
3813 Aug 2, 1983	"		Life Co.		Deary M. Jones et al	1619	27	57,900	Lot 35 Palmetto Drive Sec. II
3946 Aug 3, 1983	"		Mtg. Corp.		Ned Ingram Carter et al	1619	277	65,900	Hay 704 Pine Lot 123 Newington Green
4064 Aug 3, 1983	"		Mtg. Corp.		Andrew L. Vaughn et al	1619	351	25,750	Hay - Home Site Lot 124 Mercedes Ave. - Super
4112 Aug 4, 1983	"		Mtg. Corp.		Debra N. Taylor	1619	567	36,300	Re-Record Lot 77 Terol (Cheryl) Dr.
"	"		" "		" "	1619	567	-.00	Palmetto Terrace "For orig. see REM Bk. 1589 pg. 957 Re-Record
"	"		" "		" "	1619	567	-.00	see REM Bks. 1597 pg. 565, 1602 pg 95
4380 Aug 5, 1983	"		" "		John W. Huff et al	1619	885	50,000	Re-Record "Gardens Lot 74 Farms Ln. Terrace
4519 Aug 8, 1983	"		" "		Frank L. Nodge et al	1620	47	67,500	Lot 92 Northwood Sec. I
4577 Aug 8, 1983	"		" "		Daniel F. Diel et al	1620	70	42,000	South Side 5 Mills Lot 259 Davenport Rd. Westwood
4742 Aug 9, 1983	"		" "		Aaron M. Davis et al	1620	290	62,000	Dequien Pl. Sls 6 Lot 67 Hedgewood Terrace

INDIRECT or MORTGAGEE Index to Real Estate Mortgages — Greenville County, S. C.

()
 Open at Proper Tab according to First Letter or Letters of Name and refer to Buff Sub-Index sheet for page reference.

FILE NUMBER DATE OF RECORD	MORTGAGEES FAMILY NAMES	GIVEN NAMES ABCDEFGHIJ	GIVEN NAMES JKLMNO	GIVEN NAMES PQRSTUVWXYZ	MORTGAGORS	BOOK	PAGE	Amount	BRIEF DESCRIPTION, LOCATION, ETC. (Not Warranted)
4790 Aug 10, 1983	Bankers		Life Co.		Robert C. Beurman ^{etal}	1620	388	.00 36,000	Westwood Sec II 5 inch Lot 637 Yellow Wood Ct.
4795 Aug 10, 1983	"		Mortgage Corp.		Thomas H. Johnson ^{etal}	1620	397	.00 37,500	Cochran Eats. Sec I Lot 22 State Park Rd.
5095 Aug 12, 1983	"		" "		Charles W. Lowe, ^{etal}	1620	762	.00 34,400	Dr. "Hornwood Acres" Pt. Lots 71 & 72 Maywood
5096 Aug 12, 1983	"		Life Co.		Melvin S. Stauffer ^{etal}	Re-Record 1620	765	.00 35,800	Lot 142 Anglenwood Dr. Westwood
"	"		"		" "	Re-Record 1620	765		Sec. II Lillie Austin Tr Tracing on R.E.M. Ch. 1614 Pg 542
5150 Aug 12, 1983	"		Mortgage Corp.		Bobby G. Davis, ^{etal}	1620	819	.00 75,300	"Sugar Creek Maple Lot 356 Cliffwood Ln.
5235 Aug 12, 1983	"		" "		James E. May	1620	926	.00 19,950	Lot A Bramlett Rd.
5235 Aug 12, 1983	"		" "		James E. May	1620	929	.00 19,950	Lot B Bramlett Rd.
5281 Aug 15, 1983	"		Life		George W. Leema, Jr. ^{etal}	1621	1	.00 66,000	Hwy 290 Colony Ph. II Lot 3 Cr. Colony Rd & D.C.
5432 Aug 15, 1983	"		Mortgage Corp.		Michael J. Smith, ^{etal}	1621	136	.00 50,500	Lorouhouses Ph. IV Lot 1-W Woodwind
5282 Aug 15, 1983	"		Life Co.		David L. Moore, ^{etal}	Re-Record 1621	199	.00 22,500	Tracing on R.E.M. Ch 1615 Pg 320 Lot 635 Westwood Sec. VI
5456 Aug 16, 1983	"		Mortgage Corp.		Eileen J. Culbreth	1621	224	.00 17,500	Lorouhouses Ph. IV Lot 5-W Woodwind
5475 Aug 16, 1983	"		" "		Joseph P. Roach	1621	238	.00 32,300	"Northwood" Lot 30 Mohawk Dr.
5515 Aug 16, 1983	"		Life Co.		Harold Joseph Reiland ^{Jr. etal}	1621	281	.26 68,966	Loudon Sec. I Lot 34 Carebreak Ln.
5618 Aug 17, 1983	"		Mortgage Corp.		Richard S. Fasnacht	1621	534	.00 41,050	Mt. St. 1.40 Acres S.C. Hwy. 14 / Hwy

INDIRECT or MORTGAGEE Index to Real Estate Mortgages — Greenville County, S. C.

Open at Proper Tab according to First Letter or Letters of Name and refer to Buff Sub-Index sheet for page reference.


FILE NUMBER DATE OF RECORD	MORTGAGEES FAMILY NAMES	GIVEN NAMES ABCDEFGHIJ	GIVEN NAMES JKLMNO	GIVEN NAMES PQRSTUVWXYZ	MORTGAGORS	BOOK	PAGE	Amount	BRIEF DESCRIPTION, LOCATION, ETC. (Not Warranted)
5650 Aug 17, 1983	Bankers			Mortgage Corp.	Otis Barry Phillips et al	1621	562	56,850	Lot 154 Riverwood Cir. Riverwood
5725 Aug 17, 1983	"			"	Richard Dawkins et al	1621	664	45,900	Manor Sircle Lot 2 Acaradale Cir. Scaradale
5848 Aug 18, 1983	"			"	Forest Keith Sumner et al	1621	785	25,500	City View Lot 3 O'Neil Ave (Morgan St.)
5836 Aug 18, 1983	"			"	Richard E. Ingram et al	Re-Record 1621	758	195,000	Ing. Pk. I (See Orig. Bk. 1615 pg. 311) Lot 11 Chanticleer Farmhouse
5985 Aug 19, 1983	"			"	John C. Middlebrook Jr. et al	1621	859		See mtg. see REM Bk. 1610 pg. 47 mtg. assigned Alliance Mtg. Co.
5976 Aug 19, 1983	"			Life Company	James H. Haynes Jr.	1621	945	61,800	Wendell Oaks. Sec. III Lot 3 Buckingham Way
5944 Aug 19, 1983	"			Life Company	Robert C. Beurman et al	Re-Record 1622	46	36,000	Sec. II Sircle (See Orig. Bk. 1620 pg. 388) Lot 637 Yellow Wood Ct. Lakeland
6332 Aug 23, 1983	"			Mortgage Corp.	Wayne J. Phillips et al	1622	369	66,280	Lot 75 Fernan Ln. Fernan Park
6242 Aug 23, 1983	The			Life	Leri B. Smalley et al	1622	299	19,750	Lot 2 Merifield Park Sec. 2
6387 Aug 24, 1983	Bankers			Life Co.	Harry A. Young et al	1622	453	60,000	Lot 24 Parliament Rd. Co. for mtg. see REM Bk 1615 Pg 971
6465 Aug 24, 1983	"			Mortgage Corp.	Tommy E. Ruman et al	1622	472		mtg. assigned to Cameron Brown
6684 Aug 25, 1983	"			Life Company	James E. Mergan et al	1622	858	37,000	"Neddele Acres" 1.775 acres Neddele Ct.
6713 Aug 26, 1983	"			Life Co.	Rajnikant K. Shah et al	1622	894	52,000	Lot 211 Sul Route East. Sec 2
6864 Aug 29, 1983	"			mtg. Corp.	Jimmy Durante et al	1623	42	54,850	Quater 2H Lot 135 Quarry Lane Mauldin
6983 Aug 29, 1983	"			mtg. Corp.	Bruce L. Johnson et al	1623	157	40,000	Club map 1 sec. III Lot 592 Stone Creek Rd. Sugar

INDIRECT or MORTGAGEE Index to Real Estate Mortgages — Greenville County, S. C.

()
 Open at Proper Tab according to First Letter or Letters of Name and refer to Buff Sub-Index sheet for page reference.

FILE NUMBER DATE OF RECORD	MORTGAGEES FAMILY NAMES	GIVEN NAMES ABCDEFGHIJ	GIVEN NAMES IJKLMNO	GIVEN NAMES PQRSTUVWXYZ	MORTGAGORS	BOOK	PAGE	Amount	BRIEF DESCRIPTION, LOCATION, ETC. (Not Warranted)
7001 Aug 29 1983	Bankers		Mtg. Corp.		Jimmie Lee Gordon, et al	1623	199	48,000 ^{.00}	Libby Tr Lot 115 Hillborough Sec II
7664 Aug 30 1983	"		" "		Paul Bunt, et al	1623	296	16,450 ^{.00}	Lot David St
7207 Aug 30 1983	"		Life		Kendal R. Walker, et al	1623	487	20,000 ^{.00}	Spurri Hgts. Paris Mt. Tr Lot 147 Lenore Ave. Dan
7140 Aug 30 1983	"		Mtg. Corp		James H. Crisp, et al	1623	511	24,200 ^{.00}	"Pecan Terrace" Lot 30 Pecan Dr.
7245 Aug 31 1983	"		" "		Donavon E. Heatt	1623	577	31,550 ^{.00}	Lot 7 & pt lot 6
7303 Aug 31 1983	"		" "		Jorge S. Mukoyama, et al	1623	604	75,000 ^{.00}	Map 4 Sec 2 "Sugar Creek" Lot 558 Cherrywood Trail
7302 Aug 31 1983	"		" "		Kenneth N. Miller	1623	609	88,711 ^{.32}	Sec 3 Lots 51 & 52 "Peppertrees"
7331 Aug 31 1983	"		Life Co.		Edward E. Smalley, III, et al	Re-Record 1623	622	19,750 ^{.00}	Lot 2, For orig see REM "Pebble Creek", N.H.G.
7370 Aug 31 1983	"		Mtg. Corp		Earl L. Bramwell, et al	1623	731	50,000 ^{.00}	Lot 189 Applejack Lane PUD
7393 Aug 31 1983	"		" "		Robert A. Bohson, III	1623	745	99,250 ^{.00}	Lot 19 "12 Pelham" P.H.I. Sec. I
7337 Aug 31 1983	"		Trust Co.		Repross, Inc.	Sub Bk 1195	555		REM Bk. 1049 pg. 477 Release of mtg. for orig see
7790 Sept 6 1983	"		Life Co.		Carey Veston Bennett, et al	1624	233	24,000 ^{.00}	Chick Spar Tr. 0.57 Acres Wood Rd.
8006 Sept 7 1983	"		Mortgage Corp.		Nathan B. Morris, et al	1624	587		For mtg. see REM Bk. 1617 pg. 955 Mtg. assigned to Alliance Mtg. Co.
8315 Sept 9 1983	"		Mtg. Corp.		J. Keith Shakib, et al	1624	917	32,250 ^{.00}	Lot 2 Grove Rd. Wymette Est
8351 Sept 9 1983	"		Mtg. Corp.		Jorge S. Mukoyama, et al	Re Record 1624	990	75,000 ^{.00}	Lot 558 Cherrywood Trail, Map 4 Sec 2 Sugar Creek For orig see REM Book 1623 pg 604
"	"		"		" "	Re Record 1624	990		

INDIRECT or MORTGAGEE Index to Real Estate Mortgages — Greenville County, S. C.


 Open at Proper Tab according to First Letter or Letters of Name and refer to Buff Sub-Index sheet for page reference.

(JJ)

FILE NUMBER	DATE OF RECORD	MORTGAGEES FAMILY NAMES	GIVEN NAMES ABCDEFGHIJ	GIVEN NAMES JKLMNOPQ	GIVEN NAMES RSTUVWXYZ	MORTGAGORS	BOOK	PAGE	Amount	BRIEF DESCRIPTION, LOCATION, ETC. (Not Warranted)
8363	Sept. 12, 1983	Bankers		Mtg. Corp.		John C. White, et al	1625	32	40,000.00	W. & Ridge Dr. Lots 9, 10 & 11 Cor. Country Club
8364	Sept. 12, 1983	"		Life		Willie R. Farmer, et al	1625	37	29,350.00	"Eastover" Lot 10 Beechwood Ave.
8749	Sept. 14, 1983	"		Mtg. Corp.		Frank L. Hodge, et al	1625	226		Corp. Mtg. see REM Bd. 1620 pg. 47 Mtg. assigned to Fed. Home Loan Mtg.
8749	Sept. 14, 1983	"		Mtg. Corp.		Nellie E. Smith, Jr.	1625	227		Corp. Mtg. see REM Bd. 1615 pg. 948 Mtg. assigned to Fed. Home Loan Mtg.
8546	Sept. 13, 1983	"		Life		Kendall R. Walker et al	Re-Record 1625	277	20,000.00	Page mt. of Sec. Orig. Bd. 1623 pg. 487 Lot 147 Zander Ave. Same Loan 147a
8792	Sept. 15, 1983	"		Mtg. Corp.		William D. Brigman et al	1625	661		For mtg. see REM Bd. 1611 pg. 795 Mtg. assign. M.G.I.C. Mtg. Marketing Corp.
8792	Sept. 15, 1983	"		Mtg. Corp.		William D. Brigman et al	1625	662		For mtg. see REM Bd. 1611 pg. 795 Mtg. assign. Bankers Trust of S.C. et al
8792	Sept. 15, 1983	"		Mtg. Corp.		Roger L. Eugene et al	1625	663		Mtg. assign. M.G.I.C. Mtg. Marketing Corp. for mtg. see REM Bd. 1613 pg. 901 Re-record 1618 pg. 919
8792	Sept. 15, 1983	"		"		" " " "	1625	663		
8792	Sept. 15, 1983	"		"		Roger L. Eugene et al	1625	664		Mtg. assign. Bankers Trust of S.C. et al for mtg. see REM Bd. 1613 pg. 901 Re-record Bd. 1618 pg. 919
8792	Sept. 15, 1983	"		"		" " " "	1625	664		
8792	Sept. 15, 1983	"		Mtg. Corp.		Herbert F. Mitchell, Jr. et al	1625	665		for mtg. see REM Bd. 1614 pg. 327 Mtg. assign. M.G.I.C. Mtg. Marketing Corp.
8792	Sept. 15, 1983	"		Mtg. Corp.		Herbert F. Mitchell, Jr. et al	1625	666		for mtg. see REM Bd. 1614 pg. 327 Mtg. assign. Bankers Trust of S.C. et al
8792	Sept. 15, 1983	"		Mtg. Corp.		Robert L. Peterson et al	1625	667		for mtg. see REM Bd. 1613 pg. 387 Mtg. assign. M.G.I.C. Mtg. Marketing Corp.
8792	Sept. 15, 1983	"		Mtg. Corp.		Robert L. Peterson et al	1625	668		for mtg. see REM Bd. 1613 pg. 387 Mtg. assign. Bankers Trust of S.C. et al

over

INDIRECT or MORTGAGEE Index to Real Estate Mortgages — Greenville County, S. C.

()

Open at Proper Tab according to First Letter or Letters of Name and refer to Buff Sub-Index sheet for page reference.

FILE NUMBER DATE OF RECORD	MORTGAGEES FAMILY NAMES	GIVEN NAMES ABCDEFGHIJ	GIVEN NAMES JKLMNOPQ	GIVEN NAMES RSTUVWXYZ	MORTGAGORS	BOOK	PAGE	Amount	BRIEF DESCRIPTION, LOCATION, ETC. (Not Warranted)
9038 Sept. 16, 1983	Bankers				Bobby G. Davis, et al	Re-Record 1626	72	.00 75,300	Mortgage on original Rem Bk 1620 Pg 819 Lot 350 Cliffland Ln. Sugar Creek
9112 Sept. 16, 1983	"				Ray Nelson McFarlin et al	Re-Record 1626	154	.00 16,000	See H. Morgan see Rem Bk 1617 Pg 492 Pt lot 16 Pine St. Woodville Hgts
9065 Sept. 16, 1983	"				John C. Lusk, et al	1626	203		Release Lien from Judgment Recd #83-4393 - for mtg. Acklin Bk. 1580 pg. 1414 N-Record Bk. 1584 pg. 864
"	"				"	1626	203		
"	"				"	1626	203		
9201 Sept. 19, 1983	"				Michael W. Green, et al	1626	348	.00 56,550	Pt. lot 1
9244 Sept. 19, 1983	"				Richard E. Ingram et al	1626	560		Mtg assigned to parent mtg. Inc. for mtg. see REM Bk. 1615 pg. 311 Re-record Bk. 1621 pg. 758 for mtg. see Rem Bk. 1619 pg. 885 Mtg assigned to Cameron-Brown Co
"	"				"	1626	560		
9242 Sept. 19, 1983	"				John W. Huff et al	1626	559		
9371 Sept. 20, 1983	"				Monte J. Price, et al	1626	570	.86 63,419	Lot 65 "Terrace Gardens"
9406 Sept. 20, 1983	"				Raymond Elford Fowler et al	1626	605	.00 77,000	Lot Dry Oaks Rd.
9496 Sept. 21, 1983	"				Harris Dean Cooper et al	1626	696	.00 31,300	Piedmont Mfg. Co. Lot 135 U.S. Hwy 29
9602 Sept. 21, 1983	"				Christopher P. Baldwin et al	1626	971		In mtg. see REM Bk 1614 Pg 526 Mtg assigned to Alliance Mtg Co.
9752 Sept. 22, 1983	"				Michael J. Smith, et al	1627	106		In mtg. see REM Bk 1621 Pg 136 Mtg assigned to Alliance Mtg Co.
9752 Sept. 22, 1983	"				Eileen J. Culbreth	1627	107		Mtg. see REM Bk 1621 Pg 224 Mtg assigned to Alliance Mtg Co. for
9852 Sept. 23, 1983	"				Aaron M. Davis, et al	1627	294		for mtg. see REM Bk. 1620 pg. 290 Mtg assigned to Alliance Mtg Corp.

INDIRECT or MORTGAGEE Index to Real Estate Mortgages — Greenville County, S. C.

15

Open at Proper Tab according to First Letter or Letters of Name and refer to Buff Sub-Index sheet for page reference.

(KK)

FILE NUMBER DATE OF RECORD	MORTGAGEES FAMILY NAMES	GIVEN NAMES ABCDEFGHIJ	GIVEN NAMES JKLMNO	GIVEN NAMES PQRSTUVWXYZ	MORTGAGORS	BOOK	PAGE	Amount	BRIEF DESCRIPTION, LOCATION, ETC. (Not Warranted)
10093 Sept. 26, 1983	Bankers				Richard Temple Swillinge ^{et al}	1627	393	48,500	Lot 106 Silverwood Forest
10231 Sept. 27, 1983	"				Paul Bunt ^{et al}	1627	645	16,450	Rem. Pt. 1623 pg. 286 Act. David Shurt. for Div. su
10415 Sept. 28, 1983	"				William A. Robinson ^{et al}	1627	872	72,700	Sec. 14 Pt. lot 310 Newagen Place
10627 Sept. 30, 1983	"				Randall B. Duncan	1628	250	41,000	Lot 24 Rowland Dr. Sunny Acra
10671 Sept. 30, 1983	"				Walter S. Burritt ^{et al}	1628	328	85,000	Sec. 14 Lot 587 Sugarfield Ct. Sugarland
10678 Sept. 30, 1983	"				Bernard P. Wyszchula ^{et al}	1628	378	50,000	Sugar Creek map. Sec. 14 Lot 600 W. Shallowater Rd.
10713 Sept. 30, 1983	"				Ronald C. Wood ^{et al}	1628	401	50,000	Lot 25 Hilltop Dr.
10784 Sept. 30, 1983	"				Ann J. Johnson	1628	565	20,000	Lot 7 West Ave.
10840 Oct. 3, 1983	"				Thomas Gordon ^{et al}	1628	694	57,950	Lot 3 Old Mill Eats. Sec. III
11258 Oct 5, 1983	"				Scott J. Hocking ^{et al}	1629	218	80,000	Creek map I Sec. III Lot 589 Sugarfield Ct. Sugar
11331 Oct 5, 1983	"				James E. Barry ^{et al}	1629	280	54,500	Perk. Lot 70 Devonwood Ct. Cambridge
11447 Oct. 6, 1983	"				John C. Boozer ^{et al}	1629	505	98,350	Sugar Creek, Map I, Sec. 3 Lot 594 Strong Creek Rd.
11582 Oct. 7, 1983	"				Earl Allen Newton ^{et al}	1629	624	40,500	Purplehorn, Sec. 3 Lot 120 Fredericksburg Dr.
11607 Oct. 7, 1983	"				David C. Moore ^{et al}	1629	708	28,150	Meadow Farms Lot 4 Old Grove Rd. Fresh
11878 Oct. 11, 1983	"				Bruce M. Kelly	1630	346		For mtg. su Rem. Pt. 1558 pg. 212 Release Lien from Judgment Roll 83-4832
11994 Oct 12, 1983	"				Fred A. Chapman ^{et al}	1630	356	45,000	Sec. 8 Woodfield Lots 262 & Pt. lot 261 Foxhall Rd.

INDIRECT or MORTGAGEE Index to Real Estate Mortgages — Greenville County, S. C.

()

Open at Proper Tab according to First Letter or Letters of Name and refer to Buff Sub-Index sheet for page reference.

FILE NUMBER DATE OF RECORD	MORTGAGEES FAMILY NAMES	GIVEN NAMES ABCDEFGHIJ	GIVEN NAMES KLMNO	GIVEN NAMES PQRSTUVWXYZ	MORTGAGORS	BOOK	PAGE	Amount	BRIEF DESCRIPTION, LOCATION, ETC. (Not Warranted)
12001 Oct. 12, 1983	Bankers				William C. Nuckale et al	1630	396	.00 27,092	Sty. Sec 3 Dunes Mill Village Lot 92 Ch. Kelly & Wallace
12067 Oct. 12, 1983	"				Kelly B. Blower et al	1630	430		for mtg. see REM Bk. 1613 pg. 637 Mtg. assigned Calif. Fed. S. & L. Co.
12072 Oct. 12, 1983	"				Gail Levine	1630	551		for mtg. see REM Bk. 1614 pg. 151 Mtg. assign MGIC Mtg. Marketing Corp
12072 Oct. 12, 1983	"				Gail Levine	1630	552		for mtg. see REM Bk. 1614 pg. 151 Mtg. assign Bankers Int. of S.C., Inc.
12072 Oct. 12, 1983	"				Walter E. Ford et al	1630	553		Mtg. assign. MGIC Mtg. Marketing Corp. for mtg. see REM Bk. 1604 pg. 355 & re-record 1615 pg. 316
12072 Oct. 12, 1983	"				Walter E. Ford et al	1630	554		for mtg. see REM Bk. 1604 pg. 355 & re-record Bk. 1615 pg. 316
12072 Oct. 12, 1983	"				Kenneth P. Wellington et al	1630	555		Mtg. assign. MGIC Mtg. Marketing Corp. - for mtg. see REM Bk. 1601 pg. 556
12072 Oct. 12, 1983	"				Kenneth P. Wellington et al	1630	556		for mtg. see REM Bk. 1601 pg. 596 Mtg. assign. Bankers Trust of S.C.
12072 Oct. 12, 1983	"				Steven D. Blanton et al	1630	559		Corp. - for mtg. see REM Bk. 1604 pg. 421 Mtg. assign. MGIC Mtg. Marketing
12072 Oct. 12, 1983	"				Steven D. Blanton et al	1630	558		for mtg. see REM Bk. 1604 pg. 421 Mtg. assign. Bankers Trust of S.C., Inc.
12060 Oct. 12, 1983	"				Roy Delano m ^c Jarlin et al	1630	560		Mtg. assigned to Alliance Mtg Co. - for mtg. see REM Bk. 1617 pg. 492 & re-record 1626 pg. 154
	"					1630	560		

DIRECT or MORTGAGOR Index to Real Estate Mortgages — Greenville County, S. C.

Open at Proper Tab according to First Letter or Letters of Name and refer to Buff Sub-Index sheet for page reference.

(11)

FILE NUMBER	MORTGAGORS FAMILY NAMES	GIVEN NAMES ABCDEFGHIJ	GIVEN NAMES JKLMNO	GIVEN NAMES PQRSTUVWXYZ	MORTGAGEES	BOOK	PAGE	Amount	BRIEF DESCRIPTION, LOCATION, ETC. (Not Warranted)
12145 Oct. 13, 1983	Bankers			Mtg. Corp.	Urban M. Sander ^{et al}	1630	575	.00 57,700	Meninger Place Sec. 2 Lot 83 Paddock Lane
12151 Oct. 13, 1983	"		" "	" "	Charles M. King, ^{et al}	1630	584	.00 39,595	St. Ann Lot 40 Woodfield Ave.
12330 Oct. 14, 1983	"		Life Co.		Wilson Farm Partnership ^{et al}	1630	850	.00 29,450	Lot 23 Brookdale Ave. Fair Hope
12449 Oct. 14, 1983	"		Life Co.		Shirley C. Cleveland	1630	951	.00 23,200	Lot 51 College Apts. Butler St. Brookside Sec. IV
12457 Oct. 14, 1983	"		Mtg. Co.		Thomas L. Nasser ^{et al}	1630	961	.00 50,000	Lot 121 Brandybrook Ln.
12721 Oct. 18, 1983	"		Life Co.		Dong L. Kien, ^{et al}	1631	279	.00 18,700	Lot 16
13044 Oct. 20, 1983	"		Life Co.		Earl Allen Newton ^{et al}	Re-Record 1631	643	.00 40,500	Powderhorn Sec. 3 Inverness R54 Lot 120 Gredericksburg Ave
"	"		"		" " "	Re-Record 1631	643		Book 1629 Pg 626
13069 Oct. 21, 1983	"		Life Co.		James K. Campbell ^{et al}	1631	696	.00 59,000	Lot 20 "Forest Acres" Sec. II Denville
13141 Oct. 21, 1983	"		Mtg. Corp.		Ken Alan Boyter, ^{et al}	1631	739	.00 20,047	Lot 33 Woodside Mills Village 907 mtg. Sec. IEM Ch. 1616 Pg. 1465
13145 Oct. 21, 1983	"		Mtg. Corp.		Walter D. Williams, ^{et al}	1631	765		Mtg. assign Alliance Mtg. Co.
13292 Oct. 24, 1983	"		Mtg. Corp.		Richard A. Winder, Jr. ^{et al}	1632	7	.00 36,000	Lot 150 Idlewild
13893 Oct. 28, 1983	"		Life Co.		George D. Keritsian ^{et al}	1632	892	.00 57,850	Lot 12 Wellington Ave Sec. IV Ph. II
13994 Oct. 28, 1983	"		Life Co.		Craig M. Lineberger	1633	46	.00 60,556	Lot 4-E Woodwind Townhouse
13915 Oct. 29, 1983	"		Life Co.		James Steven Tolbert ^{et al}	1632	875	.00 43,000	Lot 59 Canterbury Sec. II
14055 Oct. 31, 1983	"		Life Co.		Robert W. Lannan	1633	167	.00 49,980	Lot 1-V Woodwind Townhouse Ph. II

DIRECT or MORTGAGOR Index to Real Estate Mortgages — Greenville County, S. C.

() Open at Proper Tab according to First Letter or Letters of Name and refer to Buff Sub-Index sheet for page reference. ()

FILE NUMBER DATE OF RECORD	MORTGAGORS FAMILY NAMES	GIVEN NAMES ABCDEFGH	GIVEN NAMES IJKLMNO	GIVEN NAMES PQRSTUVWXYZ	MORTGAGEES	BOOK	PAGE	Amount	BRIEF DESCRIPTION, LOCATION, ETC. (Not Warranted)
14284 Nov. 1, 1983	Bankers		Life Co.		Wallace John Becklund ^{etal}	1633	488	35,000 ^{.00}	Sec. I Lat 12 "Forester Woods"
14388 Nov. 1, 1983	"		Mtg. Corp.		Jane W. Jamula	1633	609	30,338 ^{.00}	Lat
14395 Nov. 1, 1983	"		Mtg. Corp.		James A. Suther, ^{etal}	1633	675	35,300 ^{.00}	Sec. B Lots 14 & 15 "Oak Hill"
14269 Nov. 1, 1983	"		Mtg. Corp.		Earl L. Bramwell ^{etal}	1633	494		Assn. for mtg. see REM. Bk. 1623 pg. 731 mtg. assigned to Calif. Feb. 5 & 6
14269 Nov. 1, 1983	"		Mtg. Corp.		Stanley L. Henderson ^{etal}	1633	495		Assn. for mtg. see REM. Bk. 1616 pg. 728 mtg. assigned Calif. Feb. 5 & 6
14269 Nov. 1, 1983	"		Mtg. Corp.		Bobby D. Davis ^{etal}	1633	496		the mtg. see REM. Bk. 1620 pg. 819 mtg. assign. Calif. Feb. 5 & 6 4th record Bk. 1626 pg. 72
14486 Nov. 2, 1983	"		Mtg. Corp.		Joel Z Leonard, ^{etal}	1633	804	43,100 ^{.00}	Lat 136 Canebroke Pt I
14590 Nov. 2, 1983	"		Mtg. Corp.		Harold D Leatherman ^{etal}	1633	920	65,000 ^{.00}	2.81 acres
14692 Nov. 3, 1983	"		Mtg. Corp.		Charles David Wilson ^{etal}	1634	16	32,960 ^{.00}	Lat. Henderson Rd. O'Neal 29
15149 Nov. 8, 1983	"		Life Co.		Charles E. Patterson ^{etal}	1634	519	41,800 ^{.00}	Lat 137 Flamingo Dr.
15130 Nov. 8, 1983	"		Mtg. Corp.		Thomas B. Nasser, ^{etal}	1634	596		for mtg. see REM. Bk. 1630 pg. 961 mtg. assigned to Northwest Mtg. Inc.
15280 Nov. 9, 1983	"		Mtg. Corp.		Gorde May Gullledge ^{etal}	1634	712		Inc. Co. for mtg. see REM. Bk. 1614 pg. 507 mtg. assign. Metropolitan Life
15280 Nov. 9, 1983	"		"		Jae M. Moss, Jr.	1634	713		for mtg. see REM. Bk. 1595 pg. 997 mtg. assign. Weyerhaeuser Mtg. Co.
15504 Nov. 11, 1983	"		Life Co.		Kenneth D. Kirby, ^{etal}	1634	922	30,208 ^{.80}	Lat (Racine Ct.) "Riverdale" Acres Lat 1 Sulphur Spgs. Rd. & Willpat
15585 Nov. 11, 1983	"		Life Co.		Carl D. Bennfield, ^{etal}	1635	46		for mtg. see REM. Bk. 1465 pg. 457 Released from deposit # 93-5435

INDIRECT or MORTGAGEE Index to Real Estate Mortgages — Greenville County, S. C.

Open at Proper Tab according to First Letter or Letters of Name and refer to Buff Sub-Index sheet for page reference.

(mm)

FILE NUMBER DATE OF RECORD	MORTGAGEES FAMILY NAMES	GIVEN NAMES ABCDEFGHIJ	GIVEN NAMES JKLMNO	GIVEN NAMES PQRSTUVWXYZ	MORTGAGORS	BOOK	PAGE	Amount	BRIEF DESCRIPTION, LOCATION, ETC. (Not Warranted)
15903 Nov. 15, 1983	Bankers				John W. Laird	1635	489	.00	"Pinecrest" Lot 118 Magleton Dr.
15854 Nov. 15, 1983	"				Walter E. Ford et al	Re-Record 1635	532		Mtg assigned M.G.C. mtg. marketing lgy. for mtg. on Lem Bl. 1604 pg. 955 V.M. record 1615 pg. 316
15854 Nov. 15, 1983	"				Walter E. Ford et al	Re-Record 1635	533		Mtg assigned to Bankers Trust of S.C. Inc. for mtg. on Lem Bl. 1604 pg. 955 V.M. record 1615 pg. 316
15991 Nov. 16, 1983	"				Charles Edward Patterson et al	Re-Record 1635	592	41,800	Lem Bl. 1634 pg. 519 Lot 13 Flamingo Dr. for orig. mtg.
16376 Nov. 21, 1983	"				William C. Derrin et al	1636	170	46,984	Lot 25 Red St.
16707 Nov. 23, 1983	"				Donald L. Carver et al	1636	688	32,450	"Eastwood Terrace" Lot 9 Eastwood Ct.
16729 Nov. 23, 1983	"				Carol E. Taylor	1636	705	44,100	PK IV Lot 2 - V Woodwind Townhome
16854 Nov. 23, 1983	"				Larry Blakely et al	1636	840	42,321	Westwood, Sec. VI, S. V. 16 Lot 697 Danverspark Rd.
16930 Nov. 25, 1983	"				J. Michael Authurhead	1636	999		for mtg. on Lem Bl. 1607 pg. 110 Mtg assigned to Berrantown Savings Bank
17425 Nov. 30, 1983	"				C. David Wilson et al	Correction mtg 1637	744	32,960	Sec. 25, m. Bl. 1634 Pg. 16 Lot Windman Rd. D. 1607 pg. 300 orig.
17416 Nov. 30, 1983	"				James C. Baillie et al	1637	706	32,950	Lot 40 Pelan Terrace
17465 Dec. 1, 1983	"				Bruce R. Hampton et al	1637	805	95,000	Lot 604 Sugar Creek side next
17637 Dec. 1, 1983	"				John C. Theisen et al	1638	43	64,450	Lot 7 Heritage Lake
17683 Dec. 2, 1983	"				James A. Halford et al	1638	174	60,000	"Coach Hill" Lot 135 Bellstone Place

INDIRECT or MORTGAGEE Index to Real Estate Mortgages — Greenville County, S. C.



Open at Proper Tab according to First Letter or Letters of Name and refer to Buff Sub-Index sheet for page reference.

FILE NUMBER DATE OF RECORD	MORTGAGEES FAMILY NAMES	GIVEN NAMES ABCDEFGHIJ	GIVEN NAMES JKLMNOPQ	GIVEN NAMES RSTUVWXYZ	MORTGAGORS	BOOK	PAGE	Amount	BRIEF DESCRIPTION, LOCATION, ETC. (Not Warranted)
17871 Dec 5, 1983	Bankers			Mortgage Corp.	Orland E. Barbey, et al	1638	395	.00 63,318	Parent Sec II Lot 37 Howell Ln Spring
17871 Dec 5, 1983	"			" "	Orland E. Barbey, et al	1638	398	.00 46,710	Lot 22 Dove Tree
18220 Dec 7, 1983	"			" "	John D. Sammen, et al	1638	878	.00 51,000	Lot 20 Northlake Hill
18339 Dec 8, 1983	"			" "	Ronald C. Wood, et al	1639	107		For mtg. see Em Bk. 1628 p. 401 mtg. assigned Alliance Mtg. Co.
18450 Dec 9, 1983	"			" "	Wendell C. Newhouse	1639	157	.00 53,450	Life - Sec III Lot 30 Sigman Dr. Verdin 83-5605
18589 Dec 12, 1983	"			Trust Co.	Orlman Associates, et al	✓	✓	✓	Fixtures - see Schedule "B"
18962 Dec 14, 1983	"			Life Co.	Billy K. Wilson	1639	752	.00 27,500	Lot 116 Glean Grove Park "Pinchurst"
19013 Dec 14, 1983	"			Mortgage Corp.	Stephen M. Hedford, et al	1639	934	.00 38,500	Lot 23, Pinchurst Dr.
19437 Dec 19, 1983	"			Mortgage Corp.	Urban M. Sander, et al	1640	559		Orig. for mtg. see Rem Bd. 1630 p. 575 mtg. assigned Fed. Home Loan Mtg. Co. of Va.
20586 Dec 30, 1983	"			" "	Robert F. Sizemore, et al	1642	94	.00 43,000	Lot 291 Westwood Sec 4 Lynch, Austin Trg
20591 Dec 30, 1983	"			Life Co.	Johnny M. Slynn, et al	1642	111	.00 28,000	Lot 555 Westwood Sec. VI Map 4 Sec. 2
20687 Jan 3, 1984	"			Mortgage Corp.	Richard A. Klubbert, et al	1642	269	.00 111,600	Place Lot 546 Sugar Creek
20752 Jan 3, 1984	"			" "	William R. Starulis, et al	1642	473	.00 103,000	Place Lot 359, Sec. 15, Devergen
20807 Jan 3, 1984	"			Life Co.	Wallace John Beelhaed, et al	Re-Record 1642	504	.00 35,000	Biggs REM Bk 1633 p. 485 Lot 12, "Dunstan Woods" Tr
20790 Jan 3, 1984	"			Mortgage Corp.	Harold D. Leatherman, et al	1642	285		Corp. 3rd Mtg. see REM Bk 1633 p. 920 Mtg. assigned to Fed. Home Loan Mtg. Co.
20790 Jan 3, 1984	"			" "	James A. Suther, et al	1642	286		3rd mtg. see REM Bk 1633 p. 675 Mtg. assigned to Fed. Nat'l Mtg. Assn.

INDIRECT or MORTGAGEE Index to Real Estate Mortgages — Greenville County, S. C.

Open at Proper Tab according to First Letter or Letters of Name and refer to Buff Sub-Index sheet for page reference.

(NN)

FILE NUMBER DATE OF RECORD	MORTGAGEES FAMILY NAMES	GIVEN NAMES ABCDEFGHIJ	GIVEN NAMES JKLMNO	GIVEN NAMES PQRSTUVWXYZ	MORTGAGORS	BOOK	PAGE	Amount	BRIEF DESCRIPTION, LOCATION, ETC. (Not Warranted)
20866 Jan 4, 1984	Bankers				Josephine G. Zoller	1642	569	27,000 ^{.00}	Lot 6 Neal Cir., North Acree
20935 Jan 4, 1984	"				John C. Camp et al	1642	658	82,500 ^{.00}	Sec. 9 Lot 200 Devengey Place
20969 Jan 4, 1984	"				Steven K. Walverton et al	1642	709	65,000 ^{.00}	Holly Tree Plantation Ph 3 Sec. 12 Lot 52 Chestnut Oaks Cir.
21176 Jan 6, 1984	"				Joseph B. McLeod et al	1642	976	61,750 ^{.00}	Pg. lot 114 Jallulah Dr.
21259 Jan 6, 1984	"				Ernest D. Poole et al	1643	39	40,000 ^{.00}	Battery Works Lot 170 Stonebrook Dr. Sec. 12
21262 Jan 6, 1984	"				Leo G. Branger et al	1643	76	30,100 ^{.00}	By. Glen Brown Park Lot 20 1/2 pt. lot 19 Oakledge
21291 Jan 6, 1984	"				Deley S. Dill et al	1643	83	27,900 ^{.00}	Sf. Westmoreland Co. Lot 12 1/2 pt. lots 9 & 10 Langford
21290 Jan 6, 1984	"				Glenn Stuart Martin et al	1643	91	34,500 ^{.00}	Byshaw Dr. Lot 17 1/2 pt. lot 18 Brown Peak
21435 Jan 9, 1984	"				Gene G. Herren	1643	181		Release of Lien from Judgment Roll #83-6259 1st mtg. see LHM Ch 1587 Pg 802, Re-Record Ch 1592 Pg 151
"	"				" "	1643	181		
21516 Jan 10, 1984	"				Richard E. Ingram et al	1643	335		
"	"				" " "	1643	335		mtg. assigned to First Wisconsin Trust Co. 2nd mtg. see RHM Ch 1615 Pg 311, Re-Record Ch 1621 Pg 758
21879 Jan 13, 1984	"				Henry R. Cheeks et al	1643	734	39,050 ^{.00}	
21881 Jan 13, 1984	"				William R. Garland et al	1643	737	60,000 ^{.00}	Devengey Place Lot 17 Longstreet Dr. Sec. 1
20065 Jan 16, 1984	"				Marsha K. Yeargin	1643	926	26,500 ^{.00}	Mills Village Lot 3 Allen St. Sec. 5 Duncan
22092 Jan 17, 1984	"				Dennie L. Dillard et al	1644	19	64,000 ^{.00}	Place Sec 7 Lot 6 Richfield Ter. Devengey

INDIRECT or MORTGAGEE Index to Real Estate Mortgages — Greenville County, S. C.

Open at Proper Tab according to First Letter or Letters of Name and refer to Buff Sub-Index sheet for page reference.

FILE NUMBER DATE OF RECORD	MORTGAGEES FAMILY NAMES	GIVEN NAMES ABCDEFGHIJ	GIVEN NAMES JKLMNO	GIVEN NAMES PQRSTUVWXYZ	MORTGAGORS	BOOK	PAGE	Amount	BRIEF DESCRIPTION, LOCATION, ETC. (Not Warranted)
22655 Jan 20, 1984	Bankers				Alvin B. Caldwell	1644	758	.00	Belle Meade Lat 157 Pine Creek St. Sec 7
22791 Jan 23, 1984	"				Michael J. Smith, et al	1644	965	32,178	Re-Record Johnson Rm Ct 1621 Pg 126 mtg. assigned to Alliance mtg. Co.
22842 Jan 24, 1984	"				Ronald C. Bieker, et al	1645	23	.00	Lat 5 'Tena Paha'
22944 Jan 24, 1984	"				William Everett Simons	1645	158	95,000	Union Bleachery Lat 61 Brooks Ave.
23349 Jan 27, 1984	"				Med A. Foster	1645	753	.00	Land Co. (Buncombe Rd.) Lat 6 Blk A Mt Zion
23400 Jan 30, 1984	"				Richard Morris Shiflett	1645	845	30,000	Sumner Pointe Sec I Lat 20 Atherton Way
23483 Jan 30, 1984	"				Joseph A. Clark, et al	1645	954	.00	Lat 16, 17 & pt. lat 14 Lily St.
23643 Jan 31, 1984	"				William C. Dorris	1646	163	32,650	Lat lot 25
23545 Jan 31, 1984	3rd				Claude J. Reeves, et al	1646	21	29,050	Canterbury Rac II Lat 78 Record Way St.
23723 Feb 1, 1984	"				W. Charles Butler, et al	1646	243	.00	Summit Hill Lat 39 Beth Dr. North
23684 Feb 1, 1984	"				Richard S. Farnacht	1646	318	41,520	Re-Record For Orig. on Rem 1621 pg. 534 1.40 Acres Blazing Mt 77
23778 Feb 1, 1984	"				Francis J. Bailey, et al	1646	364	.00	Lat 116 Japs Crpt Sec I
23915 Feb 2, 1984	"				Thomas K. F. Wong, et al	1646	534	41,050	H. P. R. Unit 145 Summit Plau
23915 Feb 2, 1984	"				Thomas K. F. Wong, et al	1646	537	.00	H. P. R. Unit 150 Summit Pl.
23915 Feb 2, 1984	"				Thomas K. F. Wong, et al	1646	540	26,200	H. P. R. Unit 145 Summit Pl.
23974 Feb 2, 1984	"				Lennie M. Kellner, et al	1646	589	.00	Mill Village #1 Sec II Lat 12 Third Ave. Juban

INDIRECT or MORTGAGEE Index to Real Estate Mortgages — Greenville County, S. C.

10
(00)

☞ Open at Proper Tab according to First Letter or Letters of Name and refer to Buff Sub-Index sheet for page reference.

FILE NUMBER DATE OF RECORD	MORTGAGEES FAMILY NAMES	GIVEN NAMES ABCDEFGH	GIVEN NAMES IJKLMNO	GIVEN NAMES PQRSTUVWXYZ	MORTGAGORS	BOOK	PAGE	Amount	BRIEF DESCRIPTION, LOCATION, ETC. (Not Warranted)
24221 Feb 6, 1984	Bankers				^{a S.C. Pt.} Rollout Properties	1646	871	55,320.00	Henderson Forest Lot 47 Meredith Ln.
24230 Feb 6, 1984	"				Bruce R. Hampton et al	Re Record 1646	880	95,000.00	Sec. III In Div. Ave. Reg. Bl. 1637 pg. 805 Lot 604 Sugar Creek Map I
24804 Feb 13, 1984	"				Steven J. Dundore et al	1647	694	75,968.87	Lot 85 Wedgefield Sec. II
25156 Feb 14, 1984	"				Rollout Properties a S.C. Pt.	1648	16	37,086.00	Lot 11 Cumberland Ave. Fair Hgt. Hill
25118 Feb 15, 1984	"				Gerard R. Barker et al	1648	127	78,750.00	Lot 112 Camp Hill Dr. - Conch 3rd mtg. see Reg. Bl. 1569 page 395 Release him from Judgment call 84-289
25389 Feb 17, 1984	"		Life Co.		Lon B. Sizem et al	1648	364		3rd mtg. see Reg. Bl. 1549 pg. 310 Release him from Judgment call 84-290
25389 Feb 17, 1984	"		Life Co.		Ronald Eberhardt et al	1648	367		3rd mtg. see Reg. Bl. 1543 pg. 92 Release him from Judgment call 84-288
25389 Feb 17, 1984	"		Life Co.		Carl Douglas Mathis et al	1648	369		
25502 Feb 21, 1984	"		Life Co.		Andrew Gabriel Gooden et al	1648	575	68,500.00	Lot 42 Wedgefield Sec. II
25530 Feb 20, 1984	"		Mtg. Corp.		John M. Campbell Jr. et al	1648	599	71,577.00	Lot 7 Cleveland St.
25574 Feb 20, 1984	"		Mtg. Corp.		Barry N. Lentz et al	1648	649	60,000.00	Map II Lot 602 Sugar Creek Sec. III
25665 Feb 21, 1984	"		Mtg. Corp.		J. C. Chan, et al	1648	772	25,400.00	Map. P. R. Unit 17 - Summit Place
25683 Feb 21, 1984	"		Mtg. Corp.		Scott B. Dubauche et al	1648	779	77,100.00	Northwood Sec. I Lot 52 Bendingwood Co.
25748 Feb 22, 1984	"		Mtg. Corp.		John Michael Turner	1648	860	36,550.00	"Sane Sauri" Lot 4 North Franklin Rd.
25821 Feb 22, 1984	"		Mtg. Corp.		Jerome Anderson, et al	1648	943	37,000.00	Sec 5A Lot 81 Diamond Dr. Oakview
25842 Feb 22, 1984	"		Mtg. Corp.		William Bruce Moses et al	1648	978	81,000.00	Lot 42 Edwards Forest Hgt.

INDIRECT or MORTGAGEE Index to Real Estate Mortgages — Greenville County, S. C.

Open at Proper Tab according to First Letter or Letters of Name and refer to Buff Sub-Index sheet for page reference.

FILE NUMBER DATE OF RECORD	MORTGAGEES FAMILY NAMES	GIVEN NAMES ABCDEFGHIH	GIVEN NAMES IJKLMNOP	GIVEN NAMES QRSTUVWXYZ	MORTGAGORS	BOOK	PAGE	Amount	BRIEF DESCRIPTION, LOCATION, ETC. (Not Warranted)
25779 Feb. 22, 1984	Bankers				John Michael Turner	1648	876		mtg. assigned to S.C. State Housing Authority for mtg. see R.C.M. Bk. 1648 pg. 860
" "	"				"	1648	876		
25943 Feb. 23, 1984	"				Anthony J. Cassandri ^{et al}	1649	86	30,000.00	Vandryvale Lot 70 Hollywood St.
26151 Feb. 24, 1984	"				Richard C. Vasey, et al	1649	328	125,500.00	Map 2, Loc 3. Lot 609 Sugar Creek
26213 Feb. 27, 1984	"				Curtis C. Mullinax, Jr.	1649	385	33,000.00	Lot, Wilton Street
26209 Feb. 27, 1984	"				Steve R. Hindman ^{et al}	1649	401	44,650.00	Lot
26299 Feb. 27, 1984	"				Steve R. Hindman ^{et al}	1649	408		Auth. Mortgage 125,000 1649 Pg 401 Mtg. assigned to S.C. State Housing
26387 Feb. 28, 1984	"				Billy R. Cross, Jr. et al	1649	637	42,750.00	Lady Marion Ln. Sherwood Forest Lot 128 Con. de Grand Blvd &
26429 Feb. 28, 1984	"				Billy R. Cross, Jr. et al	1649	644		mtg. assigned to S.C. State Housing Authority - for mtg. see R.C.M. Bk. 1649 pg. 637
" "	"				"	1649	644		Hills "Sec. 2"
26742 Mar. 1, 1984	"				Andrew P. Warner, ^{et al}	1650	126	54,600.00	Lot 4, Enclave Cir. Enclave
26950 Mar. 2, 1984	"				Charles R. Purwin, et al	1650	377	60,000.00	Lot 74 Northwood Sect
26949 Mar. 2, 1984	"				Ernest L. Field, et al	1650	397	65,000.00	Lot
27289 Mar. 6, 1984	"				Ernest G. Pool, et al	1650	992		for mtg. see R.C.M. Bk. 1643 Pg 39 Mtg. assigned to Fed Home Loan Mtg Corp for mtg. see R.C.M. Bk. 1642 Pg 709
27289 Mar. 6, 1984	"				Steven R. Walcutt, et al	1650	993		Mtg. assigned to Fed Home Loan Mtg Corp
27289 Mar. 6, 1984	"				Joseph B. McLeod, ^{et al}	1650	994		Chg. In Mtg. see R.C.M. Bk. 1642 Pg 976 Mtg. assigned to Fed. Home Loan Mtg.

INDIRECT or MORTGAGEE Index to Real Estate Mortgages — Greenville County, S. C.

Open at Proper Tab according to First Letter or Letters of Name and refer to Buff Sub-Index sheet for page reference.

(PP)

FILE NUMBER DATE OF RECORD	MORTGAGEES FAMILY NAMES	GIVEN NAMES ABCDEFGHIJ	GIVEN NAMES JKLMNO	GIVEN NAMES PQRSTUVWXYZ	MORTGAGORS	BOOK	PAGE	Amount	BRIEF DESCRIPTION, LOCATION, ETC. (Not Warranted)
27355 Mar 7 1984	Bankers				Dennis M. Kellner et al	Key Record 1651	1	.00	#1 Sec 2. In Orig. see REM Bl. 1646 pg 589
27398 Mar 7 1984	"				Willa Newton Haley, Jr. et al	1657	51	31,000	Lot 12, 3rd Ave. Judson Mill Village Sec. C Lot 4 Oak St Woodville Hgts.
27357 Mar 7 1984	"				Richard C. Vasey et al	Key-Record 1651	88	125,500	In Orig. see REM Bl. 1649 pg 328 Lot 09 Sugar Creek Map 1, Sec 3
27450 Mar 7 1984	"				Dennis L. Willard, III et al	1657	127		In mtg. see REM Bl. 1644 pg 19 Mtg assigned to Florida 3rd St 2nd Ave.
27450 Mar 7 1984	"				John C. Camp et al	1651	128		In mtg. see REM Bl. 1642 pg 658 Mtg assigned to Florida 3rd St 2nd Ave.
27469 Mar 7 1984	"				Ernest DeWitt Adams et al	1651	123		In mtg. see REM Bl. 1527 pg 543 Release from judgment Bl. 184-963
27633 Mar 9 1984	"				Robert Arthur Cook et al	1651	297	44,900	Lot 8
27652 Mar 9 1984	"				James A. Sampson et al	1651	328	57,600	Lot 68 White Oak Hill Sec II
27757 Mar 9 1984	"				Ken S. Spencer et al	1651	431	46,800	Lot 53 White Oak Hill Sec II
27776 Mar 9 1984	"				Claudia R. Quinn et al	1651	462	72,000	Sec V Lot 343 Millpine Dr. Princeton
27915 Mar 12 1984	"				Kent Alan Berg et al	1651	621	36,849	Slopes, Sec III Lot 189 Bunkling Creek Dr. Sunny
27012 Mar 13 1984	"				Ken S. Spencer et al	1651	947		Auth. for mtg. see REM Bl. 1651 pg 431 Mtg assigned S.C. State Housing
28226 Mar 14 1984	"				John C. Camp et al	Key-Record 1652	82	82,500	In Orig. see REM Bl. 1642 pg 658 Lot 260 Newberry Place Sec 9
28152 Mar 14 1984	"				John G. Huffman et al	Key-Record 1652	62	60,000	In Orig. see 1684 pg 524 Lot 45 "Knollwood" Sunset Dr.
28588 Mar 16 1984	"				James L. Bass et al	1652	556	61,200	Lot 9 Circle Dr.
28602 Mar 19 1984	"				Velone H. Jewell et al	1652	606	28,950	Lot 50

INDIRECT or MORTGAGEE Index to Real Estate Mortgages — Greenville County, S. C.

()

☞ Open at Proper Tab according to First Letter or Letters of Name and refer to Buff Sub-Index sheet for page reference.

FILE NUMBER DATE OF RECORD	MORTGAGEES FAMILY NAMES	GIVEN NAMES ABCDEFGHIJ	GIVEN NAMES KLMNO	GIVEN NAMES PQRSTUVWXYZ	MORTGAGORS	BOOK	PAGE	Amount	BRIEF DESCRIPTION, LOCATION, ETC. (Not Warranted)
28655 Mar. 19 1984	Bankers		Life Co.		Charles Bates et al	1652	636	46,500 ^{.00}	Ests. Lots 90 & 91 Santa Fe
28954 Mar. 20 1984	"		Mortgage Corp		Newitt G. Nyden et al	1652	954	54,000 ^{.00}	Jacksonman, Ph. V. Lot # 3-Y Woodwind
28875 Mar. 20 1984	"		"	"	Thomas R. Mason et al	1652	866		Co. In mtg. as L&A Bl 16.30 Pg 961 mtg assigned Trust Wisconsin Trust
29016 Mar. 21 1984	"		Life Co.		William N. Thoman et al	1653	158	31,900 ^{.00}	Piedmont off C. Village Lot 61 River St.
29343 Mar. 23 1984	"		mtg. Corp.		James R. Allen et al	1653	399	63,900 ^{.00}	"Green Lake Acres" Pt lot 14 & lot 14
29437 Mar. 23 1984	"		mtg. Corp.		C. C. Wilson Jr. et al	1653	540	26,550 ^{.00}	Canterbury Sec. 5 Lot 22 Sheffield Dr.
29482 Mar. 26 1984	"		mtg. Corp.		Susan K. Crow	1653	597	65,050 ^{.00}	Woodsharber Lot 10 Woodsharber Dr.
29480 Mar. 26 1984	"		"	"	Linda Sue McNew	1653	609	35,050 ^{.00}	"Fair Hts." Lot 17 Brookdale Ave.
29523 Mar. 26 1984	"		"	"	Earl M. Chandler et al	1653	653	123,600 ^{.00}	2 River moon Rd.
29920 Mar. 27 1984	"		Life Co.		E. Don Wardlaw	1654	52	65,650 ^{.00}	Lot 14 "Heritage Lakes"
29774 Mar. 27 1984	"		mtg. Corp.		Andrew P. Warner et al	1654	109		auth. In mtg. as L&A Bl 16.50 Pg 126 mtg. assigned to S.C. State Housing
30029 Mar. 28 1984	"		mtg. Corp.		Karl A. Hill et al	1654	255	42,558 ^{.00}	Ph. III Sec. II Lot 108 Nally Tree
30042 Mar. 29 1984	"		mtg. Corp.		Marion R. Weatherford et al	1654	290	73,150 ^{.00}	Lot 67 Northwood Hills Sec II
30087 Mar. 29 1984	"		"	"	Donald Wayne Perry et al	1654	395	56,463 ^{.00}	Lot 173 Sutton Place
30110 Mar. 29 1984	"		"	"	Arthur Woo. Jr. et al	1654	403	93,100 ^{.00}	Lot 91 Lower Ests. Sec A
30181 Mar. 29 1984	"		"	"	Brian J. Lawrence	1654	503	38,000 ^{.00}	Lot 6 Henderson Forest

INDIRECT or MORTGAGEE Index to Real Estate Mortgages — Greenville County, S. C.

Open at Proper Tab according to First Letter or Letters of Name and refer to Buff Sub-Index sheet for page reference.

(99)


FILE NUMBER DATE OF RECORD	MORTGAGEES FAMILY NAMES	GIVEN NAMES ABCDEFGHIJ	GIVEN NAMES JKLMNO	GIVEN NAMES PQRSTUVWXYZ	MORTGAGORS	BOOK	PAGE	Amount	BRIEF DESCRIPTION, LOCATION, ETC. (Not Warranted)
30121 Mar 30, 1984	Bankers				<i>et al</i> Michael D. LaBrissoniere	1654	515	49,950 ^{.00}	"Montclair" Sec 3 Mauldin Lot 147 Montclair Rd.
30261 Mar 30, 1984	"				Karl Lee Brady, <i>et al</i>	1654	596	79,302 ^{.00}	Pointe Lot 75 Atherton Way "Devergen"
30363 Mar 30, 1984	"				Perry A. Jones, <i>et al</i>	1654	739	55,000 ^{.00}	Lot 62 Adams Mill Ests.
30366 Mar 30, 1984	"				Raymond Sawitaki, <i>et al</i>	1654	778	47,500 ^{.00}	Hqto. Mills Lot 13 Eastview Dr "Eastview"
30394 Mar 30, 1984	"				Christopher C. Smith, <i>et al</i>	1654	806	57,500 ^{.00}	Ph III Lot 3-B Woodwind Townhouses
30398 Mar 30, 1984	"				Charles J. Probett, <i>et al</i>	1654	834	88,300 ^{.00}	Pointe Sec 5 Lot 27 Atherton Way Devergen
30416 Mar 30, 1984	"				Roger S. Vinton, III, <i>et al</i>	1654	856	52,117 ^{.00}	Townhouses #5 Worj Property Unit 5-A Village Ct. Village
30434 Apr 2, 1984	"				Jimmy C. James, <i>et al</i>	1654	897	36,900 ^{.00}	Lot 10 Ogden Ave.
30437 Apr 2, 1984	"				E. Warren Campbell, <i>et al</i>	1654	914	27,700 ^{.00}	Lot 2 East Lee Rd.
30478 Apr 2, 1984	"				James A. Sampson, <i>et al</i>	Re-Renewal	"	57,600 ^{.00}	For Buy see REM Bd. 1651 pg. 228 Lot 69 White Oak Hill Sec III
30433 Apr 2, 1984	"				Michael D. Cantrell, <i>et al</i>	1655	159	39,900 ^{.00}	Spills Lot 46 Westwood South Sec II
30585 Apr 2, 1984	"				Michael D. Bright, <i>et al</i>	1655	180	39,750 ^{.00}	Lot 231 Franklin Rd.
30597 Apr 2, 1984	"				Richard M. Lambert, <i>et al</i>	1655	214	47,400 ^{.00}	Chick Spring, 79. Lot Edwards Rd. Maysville Ests.
30627 Apr 2, 1984	"				Michael D. Cantrell, <i>et al</i>	1655	170		Auth. For Mtg. see REM Bd 1655 pg. 159 Mtg assigned to S.C. State Housing
30504 Apr 2, 1984	"				Fiber Industries, Inc., <i>et al</i>	1655	304		Instrument of appointment & acceptance of Successor Trusteeship - For Buy - see REM Bd. 152 pg 204
	"				"	1655	304		

INDIRECT or MORTGAGEE Index to Real Estate Mortgages — Greenville County, S. C.

()
 Open at Proper Tab according to First Letter or Letters of Name and refer to Buff Sub-Index sheet for page reference.

FILE NUMBER DATE OF RECORD	MORTGAGEES FAMILY NAMES	GIVEN NAMES ABCDEFGHIH	GIVEN NAMES IJKLMNO	GIVEN NAMES PQRSTUWXYZ	MORTGAGORS	BOOK	PAGE	Amount	BRIEF DESCRIPTION, LOCATION, ETC. (Not Warranted)
30846 Apr. 3, 1984	Bankers			Mtg. Corp.	Ernest Field, et al	1655	575		In mtg. on 25th Bl 1650 Pg 397 Mtg. assigned Norwest Mtg. Inc.
30846 Apr. 3, 1984	"			" "	Charles R. Purvis et al	1655	576		In mtg. on 25th Bl 1650 Pg 397 Mtg. assigned Norwest Mtg. Inc.
31198 Apr. 6, 1984	"			" "	Larry D. Chandler et al	1655	993	66,400	Pt lot 12 William Rd
31244 Apr. 6, 1984	"			" "	David DeBuck et al	1656	82	33,800	Lot 27 Forest Hill Sec. II
31387 Apr. 9, 1984	"			Life Co.	David K. Fortner et al	1656	218	32,150	Lot Rae Rd
31386 Apr. 9, 1984	"			Mtg. Corp.	Ronald C. Gibbs, et al	1656	221	55,450	Lot 12.2 Sutton Place
31456 Apr. 9, 1984	"			Mtg. Corp.	Richard E. Wood, et al	1656	338	42,500	Jainview Sp. 5 acres Jainview Rd.
31538 Apr. 10, 1984	"			" "	Patrick A. King et al	1656	497	53,500	Nyle Sec. V. Lot 70 Sanford Co. Colonial
31753 Apr. 11, 1984	"			" "	Michael D. LaBissoniere	1656	793	49,850	Lot 147 Montclair Rd. Montclair, Sec. 3. In mtg. see 25th Bl 1654 Pg 515
31810 Apr. 12, 1984	"			" "	Joan B. Graham et al	1656	875	39,800	Lot 1 Willigues St.
31813 Apr. 12, 1984	"			" "	John J. Gross	1656	883	59,250	also easement 12.4 acres Green Hwy (Hwy 276)
31820 Apr. 12, 1984	"			Life Co.	Gerry Don Halcombe	1656	489	39,191	14 Park "Hawthorn" Lot 60 Swinton Dr. Windsor
31900 Apr. 12, 1984	"			Mtg. Corp.	Bobby Joe Turner, et al	1657	8	24,000	Co. "Piedmont" Lot 167 Sec 3 Piedmont in out. In Mtg. on 25th Bl 1656 Pg 575
31901 Apr. 12, 1984	"			Mtg. Corp.	Joan B. Graham, et al	1656	482		Mtg. assigned A.C. State Housing


INDIRECT or MORTGAGEE Index to Real Estate Mortgages — Greenville County, S. C.


 Open at Proper Tab according to First Letter or Letters of Name and refer to Buff Sub-Index sheet for page reference.

(RR)

FILE NUMBER DATE OF RECORD	MORTGAGEES FAMILY NAMES	GIVEN NAMES ABCDEFGHIJ	GIVEN NAMES JKLMNO	GIVEN NAMES PQRSTUVWXYZ	MORTGAGORS	BOOK	PAGE	Amount	BRIEF DESCRIPTION, LOCATION, ETC. (Not Warranted)
32069 Apr. 13, 1984	Bankers				R. David Munsch, et al	1657	223	73,600	3.61 Acres Adam Mill Rd Troy, S. C.
32165 Apr. 16, 1984	"				Paul K. Rappold	1657	433	64,000	Lot 17 Needles Pt. Pine Cory In mtg. see REM BK 1645 p. 23
32212 Apr. 16, 1984	"				Ronald C. Breker, et al	1657	419		mtg. assigned to Fed. Home Loan Mtg. In mtg. see REM BK 1653 p. 653
32213 Apr. 16, 1984	"				Earl M. Chandler, et al	1657	420		mtg. assigned Norwest mtg. Inc.
32423 Apr. 17, 1984	"				Deane P. Elkins, et al	1657	694	38,000	Sec 7 Lot 9 Chestnutfield St. Wilson
32715 Apr. 19, 1984	"				Mark J. Smith, et al	1658	227	136,000	Lot 25 Old Salem Ave. Senfield
32849 Apr. 20, 1984	"				Ronald R. Brizman, et al	1658	392	62,700	"Hillborough" Lot 138 Liberty Lane Sec. 3
32851 Apr. 20, 1984	"				Linda Sue Mc Dred	1658	528		In mtg. see REM BK 1653 p. 609 mtg. assigned Norwest mtg. Inc.
32850 Apr. 20, 1984	"				C. C. Wilson Jr., et al	1658	579		In mtg. see REM BK 1653 p. 580 mtg. assigned to Norwest mtg. Inc.
32976 Apr. 23, 1984	"				Lynn A. Carroll, et al	1658	602	25,000	Lot 4
33058 Apr. 23, 1984	"				Thomas Edward Conner, et al	1658	721	78,000	Lot 4 Dunwoody Pt. Sec. 7 In mtg. see REM BK 1653 p. 597
33154 Apr. 24, 1984	"				Juan K. Crow	1659	1		mtg. assigned to Norwest mtg. Inc.
33154 Apr. 24, 1984	"				Perry A. Jones	1659	2		In mtg. see REM BK 1654 p. 739 mtg. assigned to Norwest mtg. Inc.
33337 Apr. 25, 1984	"				Bery J. Cooke	1659	77	30,100	Lot 11 Cumberland Ave. Fair Hts.
33361 Apr. 25, 1984	"				James R. Allen	1659	229		In mtg. see REM BK 1653 p. 399 mtg. assigned Florida Fed. H. & C. Co.
33361 Apr. 25, 1984	"				Dewitt G. Hyden, et al	1659	230		In mtg. see REM BK 1652 p. 954 mtg. assigned Norwest mtg. Inc.

INDIRECT or MORTGAGEE Index to Real Estate Mortgages — Greenville County, S. C.


 Open at Proper Tab according to First Letter or Letters of Name and refer to Buff Sub-Index sheet for page reference.

FILE NUMBER DATE OF RECORD	MORTGAGEES FAMILY NAMES	GIVEN NAMES ABCDEFGHIJ	GIVEN NAMES JKLMNOPQ	GIVEN NAMES RSTUVWXYZ	MORTGAGORS	BOOK	PAGE	Amount	BRIEF DESCRIPTION, LOCATION, ETC. (Not Warranted)
33361 Apr 25, 1984	Bankers		mtg Corp.		James A. Sampson, et al	1659	231		mtg. assigned Norwest mtg. Inc. In mtg. see REM Bk 1657 Pg 328 Re-Record Bk 1655 Pg 11
"	"		" "		" " "	1659	231		
33447 Apr 26, 1984	"		Life Co.		Joe N. Butler, et al	1659	247	23,300 ^{.00}	Farm Pt. lot 15 Glenn Rd. Glenn
33493 Apr 26, 1984	"		mtg. Corp.		W. Edward Burgess, et al	1659	307	52,332 ^{.00}	Sec. III Lot 78 Palmetto Downs
33540 Apr 26, 1984	"		mtg. Corp.		Cynthia D. Rainey	1659	414		In mtg. see REM Bk 1587 Pg 132 Assumption Agreement with Release
33710 Apr 27, 1984	"		mtg. Corp.		Richard N. Kilpatrick	1659	676	40,000 ^{.00}	5.62 Acs. Raven Mt. Rd.
33838 Apr 30, 1984	"		mtg. Corp.		Enoch N. Isaac, et al	1659	798	94,600 ^{.00}	Ph. I Lot 104 Cliff Ridge Colony
33908 Apr 30, 1984	"		Life Co.		Jerome K. Norris, et al	1659	892	62,950 ^{.00}	Sec. II Lot 35 Forest Acres
33931 Apr 30, 1984	"		mtg. Corp.		Timothy W. Wells, et al	1660	1	45,000 ^{.00}	Lot 1 Inyland, Green In mtg. see REM Bk 1652 Pg 556
33888 Apr 30, 1984	"		mtg. Corp.		James J. Base, et al	1659	883		Mtg assigned Norwest Mtg. Inc.
34021 May 1, 1984	"		mtg. Corp.		Jeffrey D. Lyda, et al	1660	106	50,000 ^{.00}	.99 Acs County Rd. Butler 7g Sugar Creek major sec
34125 May 1, 1984	"		mtg. Corp.		Wesley W. Unfried, et al	1660	254	69,000 ^{.00}	Lot 414 Creekside Rd
34087 May 1, 1984	"		mtg. Corp.		Jeffrey D. Lyda, et al	1660	113		auth. In mtg. see REM Bk 1660 Pg 106 Mtg assigned B.C. Plate Housing
34095 May 1, 1984	"		" "		Karl Lee Brady, et al	1660	221		In mtg. see REM Bk 1654 Pg 598 Mtg assigned Norwest Mtg. Inc.
34095 May 1, 1984	"		" "		Ronald C. Gibbs, et al	1660	222		In mtg. see REM Bk 1656 Pg 221 Mtg assigned Norwest Mtg. Inc.
34095 May 1, 1984	"		" "		John J. Gross, et al	1660	223		In mtg. see REM Bk 1656 Pg 883 Mtg assigned Norwest Mtg. Inc.


INDIRECT or MORTGAGEE Index to Real Estate Mortgages — Greenville County, S. C.

Open at Proper Tab according to First Letter or Letters of Name and refer to Buff Sub-Index sheet for page reference.

(55)

FILE NUMBER DATE OF RECORD	MORTGAGEES FAMILY NAMES	GIVEN NAMES ABCDEFGHIJ	GIVEN NAMES JKLMNO	GIVEN NAMES PQRSTUVWXYZ	MORTGAGORS	BOOK	PAGE	Amount	BRIEF DESCRIPTION, LOCATION, ETC. (Not Warranted)
34095 May 1, 1984	Bankers			mtg. Corp.	Marion R. Weatherford ^{etal}	1660	224		In mtg. see REM Bk 1654 Pg 290 mtg. assigned New West Mtg. Co.
34095 May 1, 1984	"		"	"	Michael D. LaBissoniere ^{etal}	1660	225		In mtg. see REM Bk 1654 Pg 515 mtg. assigned New West Mtg. Co.
"	"		"	"	" " "	1660	225		Re Record Bk 1656 Pg 793
34772 May 7, 1984	"		"	"	John J. Brown	Re-Record 1661	274	57,253	2000 - 12.4 acres also easement New
34860 May 7, 1984	"		"	"	Richard E. Wood ^{etal}	Re-Record 1661	376	42,712	29. For City see REM Bk 1656 Pg 337 5 Acres Jarrins Rd. Jarrins
34795 May 7, 1984	"		"	"	Steven J. Dundee ^{etal}	1661	414		mtg. assigned Homestead Savings at Fed. St. L. Assoc. - for mtg.
"	"		"	"	"	1661	414		see REM Bk 1647 Pg 694
34905 May 8, 1984	"		"	"	Scott I. Hochberg ^{etal}	1661	463		Corp. for mtg. see REM Bk 1629 Pg 218 mtg. assigned M&D C mtg. Marketing
34905 May 8, 1984	"		"	"	Robert A. Johnson, III ^{etal}	1661	464		Corp. for mtg. see REM Bk 1623 Pg 745 mtg. assigned M&D C mtg. Marketing
34905 May 8, 1984	"		"	"	Walter J. Mc Bride ^{etal}	1661	465		Corp. for mtg. see REM Bk 1618 Pg 227 mtg. assigned M&D C mtg. Marketing
34905 May 8, 1984	"		"	"	Bruce R. Hampton ^{etal}	1661	466		mtg. assigned M&D C mtg. Marketing
"	"		"	"	" " "	1661	466		Corp. for mtg. see REM Bk 1637 Pg 805 Re Record Bk 1646 Pg 980
34905 May 8, 1984	"		"	"	Richard A. Klubbert ^{etal}	1661	467		Corp. for mtg. see REM Bk 1642 Pg 269 mtg. assigned M&D C mtg. Marketing
34905 May 8, 1984	"		"	"	Scott B. Hebauche ^{etal}	1661	468		Corp. for mtg. see REM Bk 1648 Pg 279 mtg. assigned M&D C mtg. Marketing
34905 May 8, 1984	"		"	"	Barry T. Lentz ^{etal}	1661	469		Corp. for mtg. see REM Bk 1648 Pg 649 mtg. assigned M&D C mtg. Marketing
34905 May 8, 1984	"		"	"	William Bruce Moses ^{etal}	1661	470		Corp. for mtg. see REM Bk 1648 Pg 978 mtg. assigned M&D C mtg. Marketing

INDIRECT or MORTGAGEE Index to Real Estate Mortgages — Greenville County, S. C.


 Open at Proper Tab according to First Letter or Letters of Name and refer to Buff Sub-Index sheet for page reference.

FILE NUMBER DATE OF RECORD	MORTGAGEES FAMILY NAMES	GIVEN NAMES ABCDEFGHIJ	GIVEN NAMES JKLMNO	GIVEN NAMES PQRSTUVWXYZ	MORTGAGORS	BOOK	PAGE	Amount	BRIEF DESCRIPTION, LOCATION, ETC. (Not Warranted)
34905 May 8, 1984	Bankers		mtg. Corp.		Gerald R. Barber, et al	1661	471		Corp. In mtg. see REM Bk 1648 Pg 127. Mtg. assigned M&JC mtg. Marketing
U34905 May 8, 1984	"		" "		Richard C. Vasey, et al	1661	472		mtg assigned M&JC mtg. Marketing
"	"		" "		" " "	1661	472		Corp. In mtg. see REM Bk 1649 Pg 328 Re Record Bk 1651 Pg 88
34905 May 8, 1984	"		" "		William A. Robinson, et al	1661	473		In mtg. see REM Bk 1627 Pg 872 Mtg. assigned M&JC mtg. Marketing Corp
B34905 May 8, 1984	"		" "		Bernard P. Weyhulen, et al	1661	474		Corp. In mtg. see REM Bk 1628 Pg 378 Mtg. assigned M&JC mtg. Marketing
B34905 May 8, 1984	"		" "		Victor S. Burritt, et al	1661	475		Corp. In mtg. see REM Bk 1628 Pg 328 Mtg. assigned M&JC mtg. Marketing
B34905 May 8, 1984	"		" "		Jorge S. Mukoyama, et al	1661	476		Corp. In mtg. see REM Bk 1623 Pg 664 Mtg. assigned M&JC mtg. Marketing
"	"		" "		" " "	1661	476		Re Record Bk 1624 Pg 990
34905 May 8, 1984	"		" "		Bruce L. Johnson, et al	1661	477		Corp. In mtg. see REM Bk 1623 Pg 157 Mtg. assigned M&JC mtg. Marketing
34905 May 8, 1984	"		" "		Joel Z. Leonard, et al	1661	478		Corp. In mtg. see REM Bk 1633 Pg 804 Mtg. assigned M&JC mtg. Marketing
34905 May 8, 1984	"		" "		Christian Christensen, et al	1661	479		Corp. In mtg. see REM Bk 1618 Pg 469 Mtg. assigned M&JC mtg. Marketing
34905 May 8, 1984	"		" "		John C. Boozer, et al	1661	480		Corp. In mtg. see REM Bk 1629 Pg 505 Mtg. assigned M&JC mtg. Marketing
34905 May 8, 1984	"		" "		James A. Halford, et al	1661	481		Corp. In mtg. see REM Bk 1638 Pg 194 Mtg. assigned M&JC mtg. Marketing
34905 May 8, 1984	"		" "		David W. Earley, et al	1661	482		Corp. In mtg. see REM Bk 1618 Pg 953 Mtg. assigned M&JC mtg. Marketing
34905 May 8, 1984	"		" "		William B. Stanulis, et al	1661	483		Corp. In mtg. see REM Bk 1642 Pg 473 Mtg. assigned M&JC mtg. Marketing
B2212 May 8, 1984	"		" "		Ronald C. Bieker, et al	Re-Record 1661	603		Corp. In mtg. see REM Bk 1645 Pg 23 Mtg. assigned Fed. Home Loan Mtg.

INDIRECT or MORTGAGEE Index to Real Estate Mortgages — Greenville County, S. C.

Open at Proper Tab according to First Letter or Letters of Name and refer to Buff Sub-Index sheet for page reference.

(TT)

FILE NUMBER DATE OF RECORD	MORTGAGEES FAMILY NAMES	GIVEN NAMES ABCDEFGHIJ	GIVEN NAMES JKLMNO	GIVEN NAMES PQRSTUVWXYZ	MORTGAGORS	BOOK	PAGE	Amount	BRIEF DESCRIPTION, LOCATION, ETC. (Not Warranted)
35352 May 10, 1984	Bankers		Mtg. Corp.		Keat Alan Berg, et al	Re-Record 1661	879	.77 40,059	Acc. 3 ⁰⁰ to mtg. see REm Bl 1651 pg 621 Lot 189 Bubbler Creek Wa. Spring Place
35414 May 10, 1984	"		Life Co.		Fred. D. Hathaway	1661	933		#84-2119 for mtg. see REm Bl. 1599 pg. 100 Lilian Lien from Judgment Roll
35414 May 10, 1984	"		Life Co.		Jay Whitworth et al	1661	935		For mtg. see REm Bl. 1586 pg. 151 Lilian Lien from Judgment Roll #84-2117
35414 May 10, 1984	"		Mtg. Corp.		Marty Swain et al	1661	939		For mtg. see REm Bl. 1599 pg. 471 Lilian Lien from Judgment Roll #84-2487
35414 May 10, 1984	"		Mtg. Corp.		Robert L. Rhodes, et al	1661	937		For mtg. see REm Bl. 1565 pg 904 Lilian Lien from Judgment Roll #84-2310
35524 May 11, 1984	"		Mtg. Corp.		Mark J. Smith, et al	1662	256		For mtg. see REm Bl. 1657 pg. 227 Mtg. assigned Norwest Mtg. Inc.
35524 May 11, 1984	"		Mtg. Corp.		George P. Elkinn, et al	1662	257		For mtg. see REm Bl. 1657 pg. 694 Mtg. assigned Norwest Mtg. Inc.
35854 May 14, 1984	"		Mtg. Corp.		Ronald R. Bringham, et al	Re-Record 1662	268	-00 62,700	For mtg. see REm Bl. 1658 pg. 392 Lot 138 Hwy 1 N. Hillborough Dec 3
35819 May 15, 1984	"		Mtg. Corp.		Richard W. Pickens, et al	1662	571	-00 48,000	Lot 94 Shore Dr. Okewood For mtg. see REm Bl. 1656 pg. 82
35897 May 15, 1984	"		Mtg. Corp.		J. David DeBuck, et al	Re-Record 1662	648	33,800	Lot 27 Hunt Hills Dec 11
35946 May 15, 1984	"		Mtg. Corp.		Marvin E. Kinaley, et al	1662	722	-00 138,600	Crash map I Sec III Lots 558 other Tract REm. Sugar
35917 May 15, 1984	"		Mtg. Corp.		R. David Munsch, et al	1662	745		For mtg. see REm Bl. 1657 pg. 223 Mtg. assigned Norwest Mtg. Inc.
35917 May 15, 1984	"		"		Larry D. Chandler, et al	1662	844		For mtg. see REm Bl. 1655 pg 993 Mtg. assigned Norwest Mtg. Inc.
36125 May 17, 1984	"		"		Charles J. Probst, et al	1663	109		see REm Bl. 1654 pg 834 Mtg. assigned Banker Mtg. Co. - for mtg.
36125 May 17, 1984	"		"		Donald Wayne Perry, et al	1663	110		For mtg. see REm Bl. 1654 pg. 395 Mtg. assigned Alliance Mtg. Co.

INDIRECT or MORTGAGEE Index to Real Estate Mortgages — Greenville County, S. C.

()

Open at Proper Tab according to First Letter or Letters of Name and refer to Buff Sub-Index sheet for page reference.

FILE NUMBER DATE OF RECORD	MORTGAGEES FAMILY NAMES	GIVEN NAMES ABCDEFGH	GIVEN NAMES IJKLMNO	GIVEN NAMES PQRSTUVWXYZ	MORTGAGORS	BOOK	PAGE	Amount	BRIEF DESCRIPTION, LOCATION, ETC. (Not Warranted)
36398 May 18, 1984	Bankers				Jerry LePuelle et al	1663	378	54,600	Let 1 Parks mt. Rd. auth. In mtg. see REM bk 1655 pg 214
36334 May 18, 1984	"				Richard M Lambert, et al	1663	489		mtg. assigned S.C. State Housing for mtg. see REM bk 1654 pg. 403
36610 May 21, 1984	"				Arthur Woo, Jr. et al	1663	746		mtg. assigned Fed Home Loan mtg. corp for mtg. see REM bk 1633 pg. 804
36685 May 22, 1984	"				Joel Z. Leonard et al	1663	812		mtg. assigned Bankers Trust of S.C., Inc.
36685 May 22, 1984	"				William A. Robinson et al	1663	813		for mtg. see REM bk. 1627 pg. 872 mtg. assigned Bankers Trust of S.C. Inc.
36685 May 22, 1984	"				Bernard P. Wychuker et al	1663	814		for mtg. see REM bk. 1628 pg. 378 mtg. assigned Bankers Trust of S.C. Inc.
36685 May 22, 1984	"				Victor S. Burnett et al	1663	815		for mtg. see REM bk. 1628 pg. 328 mtg. assigned Bankers Trust of S.C. Inc.
36685 May 22, 1984	"				Jorge A. Mubagame et al	1663	816		for mtg. see REM bk 1623 pg. 604 mtg. assigned Bankers Trust of S.C. Inc. see record 1624 pg 890
36685 May 22, 1984	"				Bruce L. Johnson et al	1663	817		for mtg. see REM bk 1623 pg 157 mtg. assigned Bankers Trust of S.C. Inc.
36685 May 22, 1984	"				Richard C. Vasey et al	1663	818		mtg. assigned Bankers Trust of S.C. Inc. for mtg. see REM bk. 1649 pg. 328 + see record 1651 pg 88
36685 May 22, 1984	"				Scott J. Hocking et al	1663	819		for mtg. see REM bk. 1629 pg. 212 mtg. assigned Bankers Trust of S.C. Inc.
36685 May 22, 1984	"				Bruce R. Hampton et al	1663	820		mtg. assigned Bankers Trust of S.C. Inc. for mtg. see REM bk. 1637 pg. 805 see record bk. 1646 pg 880
	"					1663	820		


INDIRECT or MORTGAGEE Index to Real Estate Mortgages — Greenville County, S. C.

15
(111)

Open at Proper Tab according to First Letter or Letters of Name and refer to Buff Sub-Index sheet for page reference.

FILE NUMBER	DATE OF RECORD	MORTGAGEES FAMILY NAMES	GIVEN NAMES ABCDEFGH	GIVEN NAMES IJKLMNO	GIVEN NAMES PQRSTUVWXYZ	MORTGAGORS	BOOK	PAGE	Amount	BRIEF DESCRIPTION, LOCATION, ETC. (Not Warranted)
36685	May 22, 1984	Bankers				Richard A. Kluckert et al	1663	821		3rd mtg. see Rem Ch. 1642 pg. 269 mtg. assigned Bankers Trust of S.C., Inc.
36685	May 22, 1984	"				William Bruce Moore et al	1663	822		1st mtg. see Rem Ch. 1648 pg. 978 mtg. assigned Bankers Trust of S.C., Inc.
36685	May 22, 1984	"				Barry W. Lentz et al	1663	823		1st mtg. see Rem Ch. 1648 pg. 649 mtg. assigned Bankers Trust of S.C., Inc.
36685	May 22, 1984	"				Scott B. DeBauche et al	1663	824		1st mtg. see Rem Ch. 1648 pg. 779 mtg. assigned Bankers Trust of S.C., Inc.
36685	May 22, 1984	"				Walter J. Mc Bride et al	1663	825		1st mtg. see Rem Ch. 1618 pg. 227 mtg. assigned Bankers Trust of S.C., Inc.
36685	May 22, 1984	"				Christian Christiansen et al	1663	826		1st mtg. see Rem Ch. 1618 pg. 439 mtg. assigned Bankers Trust of S.C., Inc.
36685	May 22, 1984	"				David W. Carley	1663	827		1st mtg. see Rem Ch. 1618 pg. 953 mtg. assigned Bankers Trust of S.C., Inc.
36685	May 22, 1984	"				William R. Stanulis	1663	828		1st mtg. see Rem Ch. 1642 pg. 473 mtg. assigned Bankers Trust of S.C., Inc.
36685	May 22, 1984	"				James A. Halperd et al	1663	829		1st mtg. see Rem Ch. 1638 pg. 174 mtg. assigned Bankers Trust of S.C., Inc.
36685	May 22, 1984	"				John C. Boozer et al	1663	830		1st mtg. see Rem Ch. 1629 pg. 505 mtg. assigned Bankers Trust of S.C., Inc.
36685	May 22, 1984	"				Robert A. Dobson III	1663	831		1st mtg. see Rem Ch. 1623 pg. 745 mtg. assigned Bankers Trust of S.C., Inc.
36685	May 22, 1984	"				Donald R. Barker et al	1663	832		1st mtg. see Rem Ch. 1648 pg. 127 mtg. assigned Bankers Trust of S.C., Inc.
36846	May 23, 1984	"				Willie B. Rowan et al	1664	19	29,200 ⁰⁰	Pl. Lot 122, "Camillas Park"
37018	May 24, 1984	"				Michael P. Quinn et al	1664	270		1st mtg. see Rem Ch. 1651 pg. 462 mtg. assigned MGC mtg. marketing, Inc.
37018	May 24, 1984	"				Michael P. Quinn et al	1664	271		1st mtg. see Rem Ch. 1651 pg. 462 mtg. assigned Bankers Trust of S.C., Inc.

INDIRECT or MORTGAGEE Index to Real Estate Mortgages — Greenville County, S. C.


 Open at Proper Tab according to First Letter or Letters of Name and refer to Buff Sub-Index sheet for page reference.

FILE NUMBER DATE OF RECORD	MORTGAGEES FAMILY NAMES	GIVEN NAMES ABCDEFGHIJ	GIVEN NAMES KLMNOPQ	GIVEN NAMES RSTUVWXYZ	MORTGAGORS	BOOK	PAGE	Amount	BRIEF DESCRIPTION, LOCATION, ETC. (Not Warranted)
37018 May 24 1984	Bankers			mortgage corp.	Wesley W. Unfried et al	1664	272		for mtg. see REM Bk. 1660 pp. 254 mtg. assigned Norman Mtg. Co.
37018 May 24 1984					Karl A. Hill et al	1664	273		mtg. assigned First S + L Assoc of Bayonne. 2-f for mtg. see REM Bk. 1654 pp 255
37155 May 25 1984	"			Life Co.	Andrew P. McElwain et al	1664	473	46,500	Lot Poor House Rd (Viewmont Dr.)
37197 May 25 1984	"			Mortgage Corp.	John C. Angier et al	1664	523	55,500	Lot 118 Sutton Place
37262 May 25 1984	"			Life Co.	Michael S. Lewin et al	1664	617	41,000	3.44 acres Stoddard Rd.
37501 May 29 1984	"			Mortgage Corp.	John Joseph Moore et al	1664	943	70,750	Lot 33 Harrogate Hills
37675 May 30 1984	"			mortgage corp.	Salvador F. Jara et al	1665	207	30,850	pts lot 18 Re Record
37771 May 31 1984	"			" "	James H. Crisp et al	1665	388	24,200	for assigner REM Bk 1623 Pg 511 Lot 30 Pecan Dr "Pecan Grove"
37772 May 31 1984	"			" "	James A. Fulps	1665	391	24,087	Lot 2 Campbell St. Green Harte Estate
37833 May 31 1984	"			" "	James E. Poston et al	1665	447	62,150	Lot 120 Wetherill Dr. "Lot Heritage Lakes"
37843 May 31 1984	"			" "	Michael O. Schellhase et al	1665	458	56,000	Lot 11 Harness Trail,
37837 May 31 1984	"			" "	Bobby E. Bishop et al	1665	481	53,200	Lot 25 Glacier St.
37841 May 31 1984	"			" "	Philip E. Gildea et al	1665	498	64,000	Lot 45, Brookside Sec. II
37997 June 1 1984	"			" "	J. B. Carmel et al	1665	703	75,400	Rolling meadow Lot 18 Pink Dill Mill Rd.
38003 June 1 1984	"			" "	Richard J. Stoffen et al	1665	719	87,850	Lot 34 Walden Pond

INDIRECT or MORTGAGEE Index to Real Estate Mortgages — Greenville County, S. C.

Open at Proper Tab according to First Letter or Letters of Name and refer to Buff Sub-Index sheet for page reference.

(V)

FILE NUMBER	DATE OF RECORD	MORTGAGEES FAMILY NAMES	GIVEN NAMES ABCDEFGH	GIVEN NAMES IJKLMNO	GIVEN NAMES PQRSTUVWXYZ	MORTGAGORS	BOOK	PAGE	Amount	BRIEF DESCRIPTION, LOCATION, ETC. (Not Warranted)
38080	June 1, 1984	Bankers				Linda Leonard et al	1665	822	49,000	Lot 1 + 2 Selter Rd. Butler
38227	June 1, 1984	"				Wendell K. Watkins et al	1666	50	140,000	Lot 2 - 2.83 Acre Pender Rd
38381	June 4, 1984	"				Jerry Douglas Chandler et al	1666	224	46,950	Highway 210 Lot 55 Keene Dr. East Georgia
38306	June 4, 1984	"				Gregory W. Nielsen et al	1666	183		orig. Ind. by rem ch 1598 pg 565 Mtg. assigned American Savings & Loan
38452	June 5, 1984	"				James L. Hooten, Jr. et al	1666	335	55,900	Lot 77 Wedgefield Dr. II
38577	June 5, 1984	"				Witgel K. Chastain et al	1666	534	63,000	Lot 137 Merrifield Park
38505	June 5, 1984	"				Hotel Investors Trust	1666	509		Release 4.54 Acre S.C. Hwy. 291 for mtg. see REM Ch. 1614 pg. 622 & Assign. + Security Agre. 1614 pg. 643
38600	June 6, 1984	"				E. J. Mungrone et al	1666	586	25,000	7.49 Acre King Rd. Highland
38613	June 6, 1984	"				John C. Angier et al	1666	697	55,500	Orig. see REM Ch. 1664 pg. 523 Lot 118 Sutton Place - for
39057	June 11, 1984	"				Neal J. Schier	1667	129	75,979	Lot 24 Creekside Villas PUD
39117	June 11, 1984	"				Willie J. Shaw	1667	201	59,000	" Brentwood" Lot 195 Brentwood Way Sec. 4
39093	June 11, 1984	"				Ronald R. Brigman et al	1667	120		mtg. assigned Norwest Mtg. Co. for Mtg. see REM Ch. 1658 Pg. 302 R-Record Ch. 1662 Pg. 268
34095	June 11, 1984	"				John J. Grose, et al	1667	121		mtg. assigned Norwest Mtg. Co. 24 mtg. see REM Ch. 1656 Pg. 883 R-Record Ch. 1661 Pg. 294

INDIRECT or MORTGAGEE Index to Real Estate Mortgages — Greenville County, S. C.

Open at Proper Tab according to First Letter or Letters of Name and refer to Buff Sub-Index sheet for page reference.

FILE NUMBER DATE OF RECORD	MORTGAGEES FAMILY NAMES	GIVEN NAMES ABCDEFGHIJ	GIVEN NAMES KLMNO	GIVEN NAMES PQRSTUVWXYZ	MORTGAGORS	BOOK	PAGE	Amount	BRIEF DESCRIPTION, LOCATION, ETC. (Not Warranted)
39276 June 12, 1984	Bankers		mtg. Corp.		Gary B. Harbit et al	1667	367	60,000.00	Robinson St. Oakland Hpts. Lot 1 Mountain View Ave
39233 June 12, 1984	"		mtg. Corp.		J. David DeBunk et al	1667	401		mtg. assigned Norwest mtg. Co for mtg. see Rem Ch. 1656 pg. 82 Re record 1662 pg. 647
"	"		"		" " " "	1667	401		
39329 June 13, 1984	"		mtg. Corp.		Charles J. Robinson, et al	1667	504	92,500.00	Wellington Green "A-3" Lot 100 Madaworth Ln.
39334 June 13, 1984	"		mtg. Corp.		Kent Alan Berg et al	1667	595		mtg. assigned Homestead Savings a Fed. S + L. Assoc - for mtg. see Rem Ch. 1651 pg. 621 and re-record Ch. 1661 pg. 879
"	"		"		" " " "	1667	595		
"	"		"		" " " "	1667	595		
39620 June 15, 1984	"		" "		Ralph D. Kellar, et al	1667	857	89,000.00	"Pebble Creek" Lot 19 Honeybee Ln. Ph. I
39679 June 15, 1984	"		" "		Donald C. Bates	1667	923	65,000.00	"Jowler Fields" Lot 59 Quail Trail Sec I
39825 June 18, 1984	"		" "		Douglas Langley et al	1668	137	59,000.00	Lot 95 Shore Dr Lakewood
39909 June 18, 1984	"		" "		Dennis W. Erskine, et al	1668	246	42,321.00	Lot 7 Darlington Ave.
39910 June 18, 1984	"		" "		Randal E. Cook, et al	1668	259	31,300.00	Piedmont Lot 9 Piedmont Ave. etc.
39974 June 19, 1984	"		" "		John P. Miller, et al	1668	305	160,000.00	"Club Forest" Lot 34 Club Forest Lane
40115 June 20, 1984	"		" "		Mary J. Jayne	1668	477	35,050.00	Lot 20 Pitman Lick
40654 June 25, 1984	"		" "		(James) Willie J. Shaw	Re record 1669	147	59,000.00	Lot 195 Brentwood Way
"	"		" "		" " "	Re record 1669	147		Brentwood see 4" for orig see REM Ch. 1667 pg 201

INDIRECT or MORTGAGEE Index to Real Estate Mortgages — Greenville County, S. C.

15
(WV)

Open at Proper Tab according to First Letter or Letters of Name and refer to Buff Sub-Index sheet for page reference.

FILE NUMBER DATE OF RECORD	MORTGAGEES FAMILY NAMES	GIVEN NAMES ABCDEFGHIJ	GIVEN NAMES JKLMNO	GIVEN NAMES PQRSTUVWXYZ	MORTGAGORS	BOOK	PAGE	Amount	BRIEF DESCRIPTION, LOCATION, ETC. (Not Warranted)
40878 June 26, 1984	Bankers		Mtg. Corp.		Jarman J. Drummond, et al	1669	404	.00 38,769	Park Lot 152 Blossom Dr. Kennedy
40956 June 27, 1984	"		Life Co		M. Lawrence Story, et al	1669	580	.00 18,500	a/k/a No. 53 Second St. Lot 77 Woodside Mills Sec. A.
41039 June 28, 1984	"		Mtg. Corp.		Walter E. Louwig, et al	1669	648	.00 31,762	Village Sec. 4 Lot 69 Sixth St. Judson Mills
41121 June 28, 1984	"		" "		Mary Taylor	1669	764	.00 35,050	Re-Record see REM BK 1668 - 477 Lot 20 Pitman Circle. For orig.
41331 June 29, 1984	"		Life Co.		Otis J. Lee et al	1670	155	25,950	Lot 228, Woodfield
474 July 5, 1984	"		Life Co.		Frances J. Posey	1670	980	22,000	Lot 8 Whispering Pines
1011 July 10, 1984	"		Mtg. Corp.		Bobby E. Bishop, et al	1671	659		see for Mtg see Rem BK 1665 p. 481. Mtg assigned to Newmont Mtg.
881 July 9, 1984	"		Mtg Corp.		Ernoch N. Isai, et al	1671	747		In mtg. see REM BK 1659 p. 798 Mtg assigned 3rd Nat'l Mtg. Assn.
1011 July 10, 1984	"		Mtg. Corp.		Salvador A. Loro, et al	1672	51		In mtg. see REM BK 1665 p. 207 Mtg assigned Newmont Mtg. Assn.
1187 July 11, 1984	"		Mtg. Corp.		Wilton C. Moore	1672	105	41,500	"Highlands" Lot 7 South Texas Ave.
1621 July 16, 1984	"		Mtg. Corp.		Willie J. Shaw	1672	791		Mtg assigned to Newmont Mtg. Assn. for mtg. see Rem BK 1667 p. 201 8/4 - record 1669 p. 147
1754 July 17, 1984	"		Mtg. Corp.		James D. Meyer, et al	1672	820	.00 32,500	Park Lot 29 Blackburn St. Langston
1946 July 18, 1984	"		Mtg. Corp.		Gary G. Harbit, et al	1673	115	28,000	2.50 Acres Darby Rd.
1946 July 18, 1984	"		Mtg. Corp.		Gary G. Harbit, et al	1673	121	103,500	6.15 Acres Darby Rd.

ma

INDIRECT or MORTGAGEE Index to Real Estate Mortgages — Greenville County, S. C.

15
()

Open at Proper Tab according to First Letter or Letters of Name and refer to Buff Sub-Index sheet for page reference.

FILE NUMBER DATE OF RECORD	MORTGAGEES FAMILY NAMES	GIVEN NAMES ABCDEFGHIJ	GIVEN NAMES JKLMNOPQ	GIVEN NAMES RSTUVWXYZ	MORTGAGORS	BOOK	PAGE	Amount	BRIEF DESCRIPTION, LOCATION, ETC. (Not Warranted)
1983 July 18, 1984	Bankers				Hennin R. Milligan, et al	1673	204		Release of Lien from Judgment Roll # 84-2732 In mty. see RSM Bl 1564 Pg. 767 Re-Record Bl 1578 Pg 761
"	"				" " "	1673	204		" " "
2138 July 20, 1984	"				Paul E Cook, et al	1673	354	64,600	Lot 19 Quincey Dr. Quincey Pines
2250 July 20, 1984	"				Neal Austin Schier	1673	573	69,546	Re-Record Bl 1667 Pg 129 Lot 24 Creekside Villas PUP
2157 July 20, 1984	"				Richard E. Wood, et al	1673	472		Mtg assigned First & 2 ^d sec of Bayonne, N. J. In mty. see RSM Bl 1656 Pg 338 Re-Record Bl 1661 Pg 376
"	"				" " "	1673	472		" " "
2157 July 20, 1984	"				Roger S. Vinton, III, et al	1673	473		N. J. In mty. see RSM Bl 1654 Pg 856 Mtg. assigned First & 2 ^d sec. of Bayonne In mty. see RSM Bl 1666 Pg 335
2367 July 23, 1984	"				James L. Hooten Jr.	1673	868		Mtg. assigned Northwest Mtg. Inc. Corp. In mty. see RSM Bl 1654 Pg 503
2361 July 23, 1984	"				Brian I. Lawrence	1673	869		Mtg. assigned Fed. Home Loan Mtg. Corp. In mty. see RSM Bl 1663 Pg 398
2361 July 23, 1984	"				Jerry Lee Qualls, et al	1673	870		Mtg. assigned Fed. Home Loan Mtg. Corp. In mty. see RSM Bl 1663 Pg 398
2706 July 25, 1984	"				Moffatt G. Long, Jr.	1674	136	49,950	Lot 7 Vista Hills
2709 July 25, 1984	"				Anne G. Long	1674	296	36,900	" Chestnut Hills" Lot 66 Chipley Lane
2732 July 25, 1984	"				Richard J. Steffer, et al	1674	115		In mty. see RSM Bl. 1665 pg. 719 Mtg assigned to Dallas Bank
2732 July 25, 1984	"				Wendell K. Watkins, et al	1674	116		In mty. see RSM Bl. 1666 pg 50 Mtg assigned to Dallas Bank
2732 July 25, 1984	"				John C. Angier, et al	1674	117		In mty. see RSM Bl. 1664 pg 523 Mtg. assigned to Dallas Bank
"	"				" " "	1674	117		& re-record 1666 pg. 697

INDIRECT or MORTGAGEE Index to Real Estate Mortgages — Greenville County, S. C.

Open at Proper Tab according to First Letter or Letters of Name and refer to Buff Sub-Index sheet for page reference.

FILE NUMBER DATE OF RECORD	MORTGAGEES FAMILY NAMES	GIVEN NAMES ABCDEFGH	GIVEN NAMES IJKLMNO	GIVEN NAMES PQRSTUVWXYZ	MORTGAGORS	BOOK	PAGE	Amount	BRIEF DESCRIPTION, LOCATION, ETC. (Not Warranted)
July 25, 1984 2732	Bankers				John Joseph Moore et al	1674	118		For mtg. see Rem Bk. 1664 pg. 983 Mtg. assigned to Dallas Bank
July 25, 1984 2732	"				Philip E. Gildea et al	1674	119		For mtg. see Rem Bk. 1665 pg. 458 Mtg. assigned to Dallas Bank
July 26, 1984 2913	"				David B. Stanett et al	1674	504	92,800	Lot 49 Silverleaf Dr. 1A
July 27, 1984 3073	"				James B. Matt et al	1674	804	38,000	Bank 1/2 Lot 3 Bankhart St. Merrydale
July 27, 1984 2971	"				Michael O. Schellhase	1674	817		For mtg. see Rem Bk. 1665 pg. 458 Mtg. assigned to Home Loan Mtg. Co.
July 30, 1984 3255	"				Gary B. Haslett et al	1675	29	60,000	Lot 1 Mt. View Ave. & Robinson St. backland 2 1/2 ac. - 1/2 ac. Orig. see Rem Bk. 1667 pg. 367
July 30, 1984 3148	"			St. Petersburg, Fla.	W. W. Jones et al	1674	996	50,000	Lot 57 Park View Sect. One 29 - & Barbara Ave.
Aug 1, 1984 3560	"				Stanley R. Dill et al	1675	459	45,550	Lot 24 1/2 strip Cor. Elizabeth Dr. see Rem Bk. 1665 pg. 822
Aug 6, 1984 4051	"				Linda Leonard et al	1676	193		Mtg. assigned Dallas Bank - for mtg.
Aug 6, 1984 4051	"				John P. Miles et al	1676	194		see Rem Bk. 1668 pg. 305 Mtg. assigned Dallas Bank - for mtg.
Aug 6, 1984 4051	"				Witzel K. Chastain et al	1676	195		For mtg. see Rem Bk. 1666 pg. 534 Mtg. assigned to Dallas Bank
Aug 6, 1984 4056	"				Marvin E. Kinsley et al	1676	196		For mtg. see Rem Bk. 1667 pg. 722 Mtg. assigned Dallas Bank
Aug 6, 1984 4051	"				Richard W. Pickens et al	1676	198		For mtg. see Rem Bk. 1662 pg. 571 Mtg. assigned to Dallas Bank
Aug 6, 1984 4051	"				Douglas Langley et al	1676	197		For mtg. see Rem Bk. 1668 pg. 137 Mtg. assigned to Dallas Bank

INDIRECT or MORTGAGEE Index to Real Estate Mortgages — Greenville County, S. C.

()
 Open at Proper Tab according to First Letter or Letters of Name and refer to Buff Sub-Index sheet for page reference.

FILE NUMBER DATE OF RECORD	MORTGAGEES FAMILY NAMES	GIVEN NAMES ABCDEFGHIJ	GIVEN NAMES JKLMNOPQ	GIVEN NAMES RSTUVWXYZ	MORTGAGORS	BOOK	PAGE	Amount	BRIEF DESCRIPTION, LOCATION, ETC. (Not Warranted)
4051 Aug 6, 1984	Bankers			Mortgage Corp.	Charles J. Robinson et al	1676	199		In mtg see REM Bk 1667 pg. 504 Mtg. assigned to Dollar Bank
4051 Aug 6, 1984	"			"	Ralph D. Keller et al	1676	200		In mtg see REM Bk 1667 pg. 857 Mtg. assigned to Dollar Bank
4417 Aug 9, 1984	"			"	David B. Harvett et al	Re-Record 1676	762	92,800	In mtg see REM Bk 1674 pg. 504 Aut 89 Release of Sec. 1A
4557 Aug 10, 1984	"			"	Arne W. Dacus et al	1676	920	48,350	Lat 219 Belle Mead Sec III Trail Joint Area
4730 Aug 13, 1984	"			"	Jeffrey C. Peached et al	1677	133	60,000	Lots 9+10 + pt. lot 11 Indian #84-4009 In mtg. see REM Bk 1588 pg. 850
4712 Aug 13, 1984	"			Life Co.	John L. Moon et al	1677	111		Release Lien from Judgment Roll See record 1590 pg. 231
4808 Aug 14, 1984	"			Mtg. Corp.	Mary Taylor	1677	403		Mtg. assigned Norwest Mtg. Co. In mtg see REM Bk 1668 pg. 477
4809 Aug 14, 1984	"			"	"	1677	403		See re-record 1669 pg. 764 In mtg see REM Bk 1672 pg. 820
5126 Aug 16, 1984	"			Life Co.	James J. Myers et al	1677	404		Mtg. assigned Norwest Mtg. Co.
5408 Aug 20, 1984	"			Mortgage Corp.	J. Richard Kelly et al	1677	745	110,000	Lat Altamonte Rd. Park
5362 Aug 20, 1984	"			"	Paul Davis et al	1678	112	33,500	Lat 115 Alpha Dr. Kennedy In mtg see REM Bk 1674 pg. 804
5544 Aug 21, 1984	"			"	James B. Mott et al	1678	214		Mtg. assign Norwest Mtg. Co. In mtg see REM Bk 1673 pg. 121
5544 Aug 21, 1984	"			"	Gary G. Harbit et al	1678	376		Mtg assign City Fed. At L Assoc. In mtg see REM Bk 1673 pg. 115
5743 Aug 22, 1984	"			"	Gary G. Harbit et al	1678	377		Mtg. assign City Fed. At L Assoc. Mtg. see REM Bk 1667 pg. 129
	"			"	Neal Austin Schier	1678	558		Mtg. assigned Alliance Mtg. Co. Fa

INDIRECT or MORTGAGEE Index to Real Estate Mortgages — Greenville County, S. C.

15
(YY)

Open at Proper Tab according to First Letter or Letters of Name and refer to Buff Sub-Index sheet for page reference.

FILE NUMBER	MORTGAGEES FAMILY NAMES	GIVEN NAMES ABCDEFGHIJ	GIVEN NAMES JKLMNO	GIVEN NAMES PQRSTUVWXYZ	MORTGAGORS	BOOK	PAGE	Amount	BRIEF DESCRIPTION, LOCATION, ETC. (Not Warranted)
5913 Aug. 23, 1984	Bankers		Mortgage	Corp.	Bonnie L. Lawrence	1678	701	54,500 ⁰⁰	Sec. III Lot 44 Palmetto Downs
5915 Aug 23, 1984	"		"	"	Stanley R. Hill, et al	1678	764	45,550 ⁰⁰	Lot 41 Cor. Elizabeth Dr. + Barbara Ave. also Stripp. 302 Orig. see REM Bl-1675 p/459
"	"		"	"	" " " "	1678	764		
6407 Aug 28, 1984	"		"	"	John L. Whitener et al	1679	356	34,100 ⁰⁰	Royal Oaks Lot 4 + pt. lot 3 Maclean Dr.
6641 Aug 30, 1984	"		"	"	Dugan S. Duncan et al	1679	639	37,800 ⁰⁰	Lot 7 Ruby Dr. Newsum
6706 Aug 30, 1984	"		Life Co.		Kathryn R. Algar	1679	725	45,000 ⁰⁰	Lot 27 Ardus Ln. K. allwood
6676 Aug 30, 1984	"		Mtg. Corp.		Donald C. Bates	1679	652		see REM Bl. 1667 p. 923 mtg. assign. Dallas Bank - for mtg.
6676 Aug 30, 1984	"		Mtg. Corp.		James E. Proton et al	1679	653		see REM Bl. 1665 p. 447 mtg. assign. Dallas Bank - for mtg.
6870 Aug 31, 1984	"		Life Co.		Michael A. Talbot et al	1679	923	65,000 ⁰⁰	Lot 87 Wedgfield Sec 4
7118 Aug 31, 1984	"		Mtg. Corp.		J. Martin Blehac et al	1680	120	59,250 ⁰⁰	Lot 58 Palmetto Downs
7202 Sept. 4, 1984	"		Life Co.		Rebecca Lynn Kistler	1680	206	43,900 ⁰⁰	Acrea, Sec. 2 Lot 66 Thornwood Dr, Thornwood
7370 Sept. 5, 1984	"		Mtg. Corp.		Michael G. Marcados	1680	479	56,950 ⁰⁰	Lot 75 + 76 Edith Dr. Yudin mtg. see REM Bl 1588 p. 706 mtg. assigned Bankers Mtg. Corp. for
7673 Sept. 7, 1984	"		Mtg. Corp.		David Lee Aldridge	1680	793		for mtg. see REM Bl 1677 p. 133 mtg. assigned Nowland Mtg. Inc.
7797 Sept. 10, 1984	"		Mtg. Corp.		Jeffrey C. Peschel, et al	1680	928		
7894 Sept. 11, 1984	"		Life Co.		Dandy Doby Shealy et al	1681	24	58,000 ⁰⁰	Sec 2 Lot 136 Swindon Cir, Kinggate
8093 Sept. 12, 1984	"		Mtg. Corp.		Roy D. Satterfield et al	1681	278	78,300 ⁰⁰	Pt lot Cor Oak Dr. + Oak Lane

INDIRECT or MORTGAGEE Index to Real Estate Mortgages — Greenville County, S. C.

()

☞ Open at Proper Tab according to First Letter or Letters of Name and refer to Buff Sub-Index sheet for page reference.

FILE NUMBER DATE OF RECORD	MORTGAGEES FAMILY NAMES	GIVEN NAMES ABCDEFGHIJ	GIVEN NAMES KLMNOP	GIVEN NAMES QRSTUVWXYZ	MORTGAGORS	BOOK	PAGE	Amount	BRIEF DESCRIPTION, LOCATION, ETC. (Not Warranted)
8380 Sept. 17, 1984	Bankers				Arne W. Dacus et al	1681	513		In mtg. acc Rem BK. 1676 pg 920. mtg. assigned to Fed Nat'l Mtg Assoc.
8280 Sept 14, 1984	"				John W. Paek + et al	1681	545	.00	Grove Tp. 1.842 acres Moody Rd
8438 Sept. 17, 1984	"				David W. H. et al	1681	745	.00	Brasfield West Lot 38 Goldenbrook Rd. Sec. 11.
8876 Sept 20, 1984	"				Michael S. Marcades	Re-Record 1682	657	.00	Verdin Estate mtg. REM BK 1680 pg 79 Pt Rate 75476 Edith Ave.
9186 Sept 24, 1984	"				Rabbie C. Johnson	1682	849	29,400	Lot 2 Summit Sh.
9136 Sept 24, 1984	"				Roy D. Lutterfield et al	Re-record 1682	839	.00	for orig mtg. see REM BK 1681 - Pg. 278 Pt. Lot Oak Dr. + Oak Hill.
9486 Sept. 26, 1984	"				John A. Taylor, et al	1683	208	37,500	Shenwood Forest Lot 22 Legrand Blvd.
9572 Sept 27, 1984	"				Rick Benjamin et al	1683	341	.00	Hgts. Sec 2 Lot 99 Kay Sh. Belmont.
9728 Sept 28, 1984	"				Lawrence Glen Turner et al	1683	512	.00	lots
9844 Sept 28, 1984	"				Rickey D. Walden et al	1683	699	26,831	Village, Duncan Mills Lot 100 Sec 4 Duncan Mill
9837 Sept 28, 1984	"				John L. Whitener, et al	1683	789		In mtg. acc REM BK 1679 Pg 356 Mtg. assigned Nowast Mtg. Inc.
9837 Sept. 28, 1984	"				Bonnie L. Lawrence	1683	790		In mtg. acc REM BK 1678 Pg 701 Mtg. assigned Nowast Mtg. Inc.
9837 Sept 28, 1984	"				Gregory P. Duncan, et al	1683	792		In mtg. acc REM BK 1679 Pg 639 Mtg. assigned Nowast Mtg. Inc.
9935 Oct 1, 1984	"				Richard P. Dauphinais	1683	827	33,300	Also Tract 5 River Falls Cleveland, Tn. Lots 46 + 47 Duck Worth Rd.
10042 Oct 1, 1984	"				R. Lenwood Watford	1683	970	38,400	Lot 6 Knollwood Ct.
10117 Oct 2, 1984	"				Raymond Robinson, et al	1684	91	25,431	"Jefferson Hgts." Lots 32 + 33 Third ave.

INDIRECT or MORTGAGEE Index to Real Estate Mortgages — Greenville County, S. C.

Open at Proper Tab according to First Letter or Letters of Name and refer to Buff Sub-Index sheet for page reference.

(22)


FILE NUMBER DATE OF RECORD	MORTGAGEES FAMILY NAMES	GIVEN NAMES ABCDEFGH	GIVEN NAMES IJKLMNO	GIVEN NAMES PQRSTUWXYZ	MORTGAGORS	BOOK	PAGE	Amount	BRIEF DESCRIPTION, LOCATION, ETC. (Not Warranted)
10370 Oct 4, 1984	Bankers		Life Co.		Stanley R. Dill ete	1684	470		Mtg assigned Malibu Loan Building Co. in mtg see Rem bk 1675 pg 459
"	"		"		"	1684	470		
10673 Oct 8, 1984	"		Mortgage Corp.		F. Martin Bledsoe ete	1684	824		Sunny Sea Rem bk 1680 pg 120 Mtg assigned to Trust Mtg. Inc. 84-5788 In mtg. sub bk 1581 & 682
10730 Oct 8, 1984	"		Life Co.		Paul Landers, jr. etal	1684	827		Release lien from judgment roll # 84-5280. In mtg. sub bk 1495 & 408
10730 Oct 8, 1984	"		Life Co.		Larry W. Rice, etal	1684	828		Release lien from judgment roll #
10752 Oct 9, 1984	"		Mortgage Corp.		G. Steve Merritt, etal	1684	862	.00	Lot 7 Sunny Slope Blk D
10824 Oct 10, 1984	"		Mtg. Corp		Jonathan Kelly Price ete	1684	945	.00	Lot 3 Washington Ave
11184 Oct 12, 1984	"		Mtg. Corp.		Dorise W. Jones ete	1685	321	.00	1.66 Acre Blw Augusta Rd.
11311 Oct 15, 1984	"		Mtg. Corp		David J. Bernard ete	1685	552	.00	Lot 3 Paris Mt. Rd, North Summit
11358 Oct 15, 1984	"		Mtg Corp		James Mark Taylor ete	1685	594	.00	Lot 104, Forestwood Sec II
11951 Oct 19, 1984	"		Mtg Corp.		Larry J. Chandler	Re Remd 1686	144		Mtg assigned to Trust Mtg. Inc. In mtg see 1655 pg 993, In assignment see 1662 pg 844 See Rem bk 1673 pg 354
"	"		"		"	1686	144		
11951 Oct 19, 1984	"		"		origin fed for parent. Cook ete Paul E. Cook Indiv.	1686	265		Mtg assigned to the Dallas Bank for mtg
"	"		"		Michael G. Marcader	1686	143		Mtg assigned Northwest Mtg. Inc. In mtg see REM bk 1680 pg 479 In Record bk 1682 pg 657
"	"		"		"	1686	143		
12097 Oct 22, 1984	"		Life Co.		G. Lawrence Story etal	1686	324	.00	J.W. Pae mtg Co. Village Lot 143 "C" St. Village House

INDIRECT or MORTGAGEE Index to Real Estate Mortgages — Greenville County, S. C.

Open at Proper Tab according to First Letter or Letters of Name and refer to Buff Sub-Index sheet for page reference.

FILE NUMBER DATE OF RECORD	MORTGAGEES FAMILY NAMES	GIVEN NAMES ABCDEFGHIJ	GIVEN NAMES JKLMNO	GIVEN NAMES PQRSTUVWXYZ	MORTGAGORS	BOOK	PAGE	Amount	BRIEF DESCRIPTION, LOCATION, ETC. (Not Warranted)
12612 Oct 26, 1984	Bankers		Mtg. Corp.		Richard P. Dauphinais	1686	927		Mtg. Rank 5M bk 1683 pg 827 Mtg. assigned Mowest Mtg. Inc. In
12726 Oct 29, 1984	"		Life Co.		Devon D. Cortright, etal	1687	120	53,950	Lot 142 Brentwood, Sec IV Glendale, Mauldin
12754 Oct 29, 1984	"		Life Co.		Stephen M. Coy, etal	1687	152	40,350	Lot 69 + Pt Lot 70 Fairfield Dr. Ph. II
13074 Oct 31, 1984	"		Mtg. Corp.		Arthur Joseph Edwards etal	1687	566	46,800	No 2-1 Woodwind Townhouses
13287 Nov 1, 1984	"		Mtg. Corp.		David R. Burlington	1687	854	45,600	Lot 55 Parrots North Shannon Terrace
13333 Nov 1, 1984	"		Life Co.		Shirley S. Allison etal	1687	991	41,500	Lot 6 + pt lot 5 Edisto St Auth. In mtg see RMBk 1687 pg 854
13351 Nov 1, 1984	"		Mtg. Corp.		David R. Burlington	1687	861		Mtg. assigned S.C. State Housing In mtg see RMBk 1685 pg 371
13534 Nov 2, 1984	"		Mtg. Corp.		George D. Hanson, etal	1688	254		Mtg. assigned Mowest Mtg. Inc. Co. In mtg see RMBk 1677 pg 745
13809 Nov 6, 1984	"		Life Co.		J. Richard Kelly, etal	1688	573		Mtg. assigned Mowest Loan & Bld'g. Hwy Prop. Reg.
13968 Nov 7, 1984	"		Mtg. Corp.		J. Lamont Bayne	1688	699	58,900	Unit # 10-B Dover Townhouses
14323 Nov 9, 1984	"		Mtg. Corp.		James R. Mills	1689	181	18,540	Lot 7 Hall Rd.
14369 Nov 12, 1984	"		" "		Edward J. Irick, etal	1689	239	20,760	Lot 4 Crestfield Rd. Cantelburg Hills, Sec 2
14587 Nov 14, 1984	"		" "		Ricky T. Pace, etal	1689	498	58,647	Lot 1 Queensbury Dr.
14761 Nov 15, 1984	"		Life Co.		Charles W. Potts	1689	886	24,950	Tract A Sunrise Dr. Mauldin
14761 Nov 15, 1984	"		" "		Charles W. Potts	1689	890	24,950	Tract B Sunrise Dr. Mauldin
14761 Nov 15, 1984	"		" "		Charles W. Potts	1689	894	33,850	Tract C Sunrise Dr. Mauldin

INDIRECT or MORTGAGEE Index to Real Estate Mortgages — Greenville County, S. C.


 Open at Proper Tab according to First Letter or Letters of Name and refer to Buff Sub-Index sheet for page reference.

(AAA)

FILE NUMBER DATE OF RECORD	MORTGAGEES FAMILY NAMES	GIVEN NAMES ABCDEFGH	GIVEN NAMES IJKLMNO	GIVEN NAMES PQRSTUVWXYZ	MORTGAGORS	BOOK	PAGE	Amount	BRIEF DESCRIPTION, LOCATION, ETC. (Not Warranted)
14765 Nov. 15, 1984	Bankers		Mtg. Corp.		Robert L. Merz, et al (AKA J. Thompson)	1689	898	39,900 ^{.20}	Lot 13 Berry Rd. Come Creek
15019 Nov. 16, 1984	"		Life Co.		James H. Thompson et al	1690	185	111,200 ^{.00}	5.91 acres Batoon Rd. "Rosedale"
14944 Nov. 16, 1984	"		Mtg. Corp.		Jeffrey G. Taylor	1690	93	71,500 ^{.00}	Lot 34 Rosemary Lane Cardinal Park
15166 Nov 19, 1984	"		Mtg. Corp.		Eric R. Harrell, et al	1690	365	45,000 ^{.00}	Lot 19 Tiffany Rd.
15266 Nov 19, 1984	"		Mtg. Corp.		Wendell K. Williams, et al	1690	503	34,928 ^{.00}	Lot 30 Maywood Est. with 2nd mtg. see EMB 1690 Pg 365
15242 Nov. 19, 1984	"		Mtg. Corp.		Eric R. Harrell, et al	1690	392		Mtg. assigned S.C. State Housing Sec 13
15541 Nov 21, 1984	"		Mtg. Corp.		Anthony J. Hoelyle, et al	1690	846	35,000 ^{.00}	Lot 331 & Pt Lot 330 Dwyer Place
15736 Nov 23, 1984	"		Mtg. Corp.		James Albert Colson, et al	1691	77	44,892 ^{.23}	Lot 5 Hutton Ct.
15730 Nov 23, 1984	"		Mtg. Corp.		David Lee Aldridge	1691	104		84-5779 2nd mtg. see EMB 1588 Pg 706 Release of Lien from Judgment Roll
15797 Nov 26, 1984	"		Mtg. Corp.		Ricky T. Pace, et al	Re-record 1691	180	58,647 ^{.00}	Sec. for orig Mtg see REM Bk 1687, Pg 498 Lot 1 Queensbury Dr. Canterbury Hills
15840 Nov 26, 1984	"		" "		Barnett L. Green, et al	1691	243	62,552 ^{.97}	Lot 60 Andover Rd.
15879 Nov 26, 1984	"		" "		J. Lamont Payne 3/4 J. Keith Bartucci	Re-record 1691	262	58,900 ^{.00}	for orig Mtg see REM Bk. 1688 Pg. 699 Unit 40-13 Dover Townhouses H.P.R. Rd.) Grove Tr.
16128 Nov 28, 1984	"		Life Co.		Frank K. Bartucci	1691	708	22,300 ^{.00}	5 acres S. C. Rd 50 (Randy Fork
16228 Nov. 29, 1984	"		Mtg. Corp.		Arthur L. Gray, et al	1691	789	41,000 ^{.00}	Lot 64 & Pt Lot 63 Belle Meade Orig. see REM Bk 1689 Pg 894
15602 Nov. 30, 1984	"		Life Co.		Charles W. Potts	Re-record 1692	151	33,850 ^{.00}	Tract C Sunrise Dr. Mauldin. In S.ville
16505 Nov. 30, 1984	"		Life Co.		Mark S. Allen, et al	1692	178	41,900 ^{.00}	Lot 247 Westwood South S. C.

INDIRECT or MORTGAGEE Index to Real Estate Mortgages — Greenville County, S. C.

Open at Proper Tab according to First Letter or Letters of Name and refer to Buff Sub-Index sheet for page reference.

FILE NUMBER DATE OF RECORD	MORTGAGEES FAMILY NAMES	GIVEN NAMES ABCDEFGHIJ	GIVEN NAMES JKLMNO	GIVEN NAMES PQRSTUVWXYZ	MORTGAGORS	BOOK	PAGE	Amount	BRIEF DESCRIPTION, LOCATION, ETC. (Not Warranted)
16556 Nov. 30, 1984	Bankers		Life Co.		William E. Spears ^{etal}	1692	245	55,000	"Forest Hills" Lot 5 + pt lot 4 'add. 2 Sec I
16356 Nov. 30, 1984	"		Mtg. Corp.		Ray L. Johnson, ^{etal}	1692	9	68,000	Sec I Lot 105 Wedgfield
16501 Nov 30, 1984	"		Mtg. Corp.		Timothy D. Robinson ^{etal}	1692	140	53,976	Del Norte Esty. Lot 40 Great Glen Rd.
16503 Nov 30, 1984	"		Mtg. Corp.		Wanda Medlin	1692	155	60,000	Sec IV Lot 160 Brentwood
16509 Nov. 30, 1984	"		Mtg. Corp.		Wanda Medlin	1692	162		Auth. 29 mtg. on R.E.M. Bk 1692 Pg 155 Mtg. assigned S.C. State Housing
16655 Dec 3, 1984	"		Life Co.		Daniel R. Young ^{etal}	1692	383	39,400	Westwood South Lot 95 Long Rock Ct. Sec II
16654 Dec. 3, 1984	"		Mtg. Corp.		Ira L. Echols	1692	387	37,000	Belle Meade Lot 193 W. Duckwater Blvd.
16727 Dec 3, 1984	"		Life Co.		Mary L. Neubaum ^{etal}	1692	493	61,250	Lot 92 Brookforest Estn
16880 Dec 4, 1984	"		Life Co.		Robert V. Adams, ^{etal}	1692	677	60,700	Palmetto Downs Sec I Lot 74 Hunters Trail
16908 Dec. 4, 1984	"		Life Co.		Bobby Wayne Alexander ^{etal}	1692	699	22,650	Pt lot 27
16864 Dec. 4, 1984	"		Mtg. Corp.		James Mark Taylor ^{etal}	1692	624		Mtg. see R.E.M. Bk 1685 Pg 594 Mtg. assigned Dallas Bank. In
16967 Dec 5, 1984	"		Mtg. Corp.		Raymond Robinson ^{etal}	1692	832	25,431	Sec I Lots 32 + 33 + 34 Shubert, S. C.
16494 Dec 5, 1984	"		Mtg. Corp.		Edward J. Irish ^{etal}	1692	965	20,760	Sec I Lot 4 Chateaufort Rd. Inning Mtg
17087 Dec 6, 1984	"		Life Co.		(SA S. Keith) Frank K. Bartucci	1693	74	22,300	Inning Mtg Bk 1691 Pg 708 5 acres S.C. Rt. 50 Grove Sp.
17380 Dec. 10, 1984	"		Mtg. Corp.		Gregory M. Roudelush ^{etal}	1693	384	30,950	Blushing Village Lot 325 Lester St. Union
17456 Dec. 10, 1984	"		"		Virgil E. Burkett, Jr. ^{etal}	1693	489	55,311	Lot 24 Sylvan Manor

INDIRECT or MORTGAGEE Index to Real Estate Mortgages — Greenville County, S. C.

Open at Proper Tab according to First Letter or Letters of Name and refer to Buff Sub-Index sheet for page reference.

(BBB)

FILE NUMBER DATE OF RECORD	MORTGAGEES FAMILY NAMES	GIVEN NAMES ABCDEFGH	GIVEN NAMES IJKLMNO	GIVEN NAMES PQRSTUVWXYZ	MORTGAGORS	BOOK	PAGE	Amount	BRIEF DESCRIPTION, LOCATION, ETC. (Not Warranted)
17553 Dec. 11, 1984	Bankers		Life Co.		Rebecca Lynn Keister	1693	959		Co. Jm. Mtg. Sec. 1 Em. Bl. 1680 pg. 206
17553 Dec. 11, 1984	"		Life Co.		John A. Taylor, et al	1693	961		Mtg. assign. Mortitor Loan + Bldg
17553 Dec. 11, 1984	"		Life Co.		Grady Inby Shealy, et al	1693	963		Co. Jm. Mtg. Sec. 1 Em. Bl. 1683 pg. 208
17553 Dec. 11, 1984	"		Life Co.		Robbie C. Johnson	1693	965		Mtg. assign. Mortitor Loan + Bld.
17555 Dec. 11, 1984	"		Mortgage Corp.		Arthur Joseph Edward Virginia Ltd. Pks., et al	1693	967		Co. Jm. Mtg. Sec. 1 Em. Bl. 1681 pg. 204
17837 Dec. 13, 1984	"		Life Co.		Daniel Properties 17, a	✓	✓	✓	Mtg. assign. Mortitor Loan + Bld.
17822 Dec. 13, 1984	"		Mtg. Co.		G. Steve Merritt	1694	184	18,839	Mtg. assign. Alliance Mtg. Co - 84-6348
17863 Dec. 13, 1984	"		Life Co.		Wilson Farms Pks.	1694	188	44,250	Fixtures - 30.7598 acres - Webb Rd.
17941 Dec. 13, 1984	"		Life Co.		Daniel Properties 17, et al	1694	222	35,000.00	Lot 20
18308 Dec. 14, 1984	"		Life Co.		W. Daniel Rice	1694	447	56,000	Est
18421 Dec. 18, 1984	"		Life Co.		Mark S. Allen, et al	1695	18	41,900	Lot 19 Baking Rd. Plantation
18673 Dec. 19, 1984	"		Mtg. Corp.		Leonwood W. Piner Jr.	1695	75	56,500	Woods Crossing Rd.
18845 Dec. 20, 1984	"		Life Co.		Earl R. Carner, et al	1695	422	56,550	30.7598 acres Cor. Webb Rd. + Bak Hill, Ph. II - B
18916 Dec. 21, 1984	"		Mtg. Corp.		Roy D. Satterfield, et al	1695	726	28,500	Lot 9 Lenhardt Ct., White
18945 Dec. 24, 1984	"		Life Co.		Theodore W. Haase, Jr.	1695	851	49,700	Little Jobby, Sec. 1 Em. Bl. 1652 pg. 178
18945 Dec. 24, 1984	"		Mtg. Co.		Clyde R. Reynolds	1695	870	27,247	Lot 247 Chestwood South, Sec 5

INDIRECT or MORTGAGEE Index to Real Estate Mortgages — Greenville County, S. C.

Open at Proper Tab according to First Letter or Letters of Name and refer to Buff Sub-Index sheet for page reference.

FILE NUMBER DATE OF RECORD	MORTGAGEES FAMILY NAMES	GIVEN NAMES ABCDEFGHIJ	GIVEN NAMES JKLMNO	GIVEN NAMES PQRSTUVWXYZ	MORTGAGORS	BOOK	PAGE	Amount	BRIEF DESCRIPTION, LOCATION, ETC. (Not Warranted)
18987 Dec. 27 1984	Bankers		Life Co.		Michael J. Gilbert ^{Jr}	1695	903	32,825 .00	Lot 5 Hughes Rd.
18999 Dec. 27 1984	"		Mortgage Corp.		Elaine F. Rivers	1695	939	37,950 .00	Lot West Croft Street Vector Monaghan Sec. III
19052 Dec. 27 1984	"		Life Co.		Herman Andrew Stone ^{Jr}	1695	980	29,500 .00	Lot 58 Donaldson St.
19091 Dec. 27 1984	"		Life Co.		Henry B. Maehlenbrock	1696	1	46,000 .00	Lot 20 Vernon Dr. Eden Vale McSwain Garden
19141 Dec. 27 1984	"		Mortgage Corp.		Thomas L. Melton, Jr.	1696	77	46,000 .00	Lot 24 Shannon Dr. In mtg. see R.E.M. Ch. 1689 Pg. 898
19176 Dec. 27 1984	"		Mtg. Corp.		Robert L. Mery et al	1696	132		Mtg. assigned Northwest mtg. Inc.
19176 Dec. 27 1984	"		Mtg. Corp.		J. Lamont Bayne	1696	133		mtg. assigned Northwest mtg. Inc. In mtg. see R.E.M. Ch. 1684 Pg. 699, Re Record Ch. 1691 Pg. 262
"	"		"		" " "	1696	133		
19214 Dec. 28 1984	"		"		Howard F. Travis, et al	1696	176	45,000 .00	Lots 21 + 22 Pt. II Sec. I + II
19267 Dec. 28 1984	"		Life Co.		Claudia J. Price	1696	255	59,850 .00	Units 12-F Wenwood Town Shen Stone Park
19305 Dec. 28 1984	"		Mtg. Corp.		Robert A. Wilson	1696	263	34,800 .00	Lot 34 Underwood ave. Heritage Hills
19347 Dec. 28 1984	"		Mtg. Corp.		Michael W. Bishop et al	1696	274	66,400 .00	Lot 11 Mimosa Dr.
19364 Dec. 28 1984	"		Life Co.		Lallulah M. Dipton	1696	385	24,800 .00	Lot 60 Old A City View
19469 Dec. 31 1984	"		Life Co.		Kathleen M. Latour	1696	453	40,000 .00	Pt. lot 27 Augusta Hgts
19483 Dec. 31 1984	"		Life Co.		Robert B. Melcher, et al	1696	500	57,200 .00	Lot 9 West Georgia Hgts Adams Mill Lotts.
19487 Dec. 31 1984	"		Life Co.		Ernest Tolbert, et al	1696	533	58,350 .00	Lot 15 Whitestone Ave.

INDIRECT or MORTGAGEE Index to Real Estate Mortgages — Greenville County, S. C.

Open at Proper Tab according to First Letter or Letters of Name and refer to Buff Sub-Index sheet for page reference.

(ccc)

FILE NUMBER DATE OF RECORD	MORTGAGEES FAMILY NAMES	GIVEN NAMES ABCDEFGHIJ	GIVEN NAMES JKLMNO	GIVEN NAMES PQRSTUVWXYZ	MORTGAGORS	BOOK	PAGE	Amount	BRIEF DESCRIPTION, LOCATION, ETC. (Not Warranted)
19541 Dec 31, 1984 19459	Bankers				James M. McCorble ^{et al}	1696	579	.00	"Edwards Sweet" Lot 34 Ryan St. Sec. 5
Jan 4, 1985 20113	"				Richard B. Howard	1697	150	50,810	1.18 Acre Green Pond Rd. Camilla Park also encumbr
Jan 7, 1985 20171	"				James E. Woods, et al	1697	349	31,700	Pt. lot 140 = .41 Acre Sec IV
Jan 7, 1985 20626	"				Henry Byrd, Jr. et al	1697	364	50,862	Sec. I meadow Lot 33 Old Mill Rd. Hillsborough
Jan 11, 1985 20644	"				Paula S. Williams, et al	1697	912	29,064	David St. Stone Gate Lots 11 + 10 + pt lot 9
Jan 11, 1985 20688	"				Wendell K. Williams	1697	980	34,928	Rec-Record Lot 30 Maywood Est. Sec. 20 orig
Jan 11, 1985 20773	"				Larry E. Wolfe, et al	1698	16	34,550	West Lee Rd. Lots 206, 207, 208, 209 + 210
Jan 14, 1985 20432	"				Perwin A. Woody	1698	93	19,850	Mills Lot 10 Fourth St. Judson
Jan 15, 1985 20940	"				E. Warren Campbell	1698	266	27,100	Sec. I A Lot 5 Mayfair Est. Mayfair St.
Jan 15, 1985 20936	"				Louis R. Beck, et al	1698	277	90,000	Sec. I B Lot 15 W. Silverside St. Silverside
Jan 15, 1985 20944	"				William J. Beck III	1698	281	135,000	Sec. I C Lot 20 Terra John
Jan 15, 1985 21017	"				Earl R. Carno, et al	1698	293	56,550	For-Orig Sec R Em St. 16 85 pp 422 Lot 17.5 Wedgfield Sec II
Jan 15, 1985 21083	"				Michael W. Rosensteel	1698	365	25,550	Part lot 1 + 2, Archely Ave.
Jan 16, 1985 21463	"				Stephen W. Skadberg, et al	1698	439	98,400	Mag 4 Sec 2 "Sugar Creek" Lot 567 Lady Shippens Lane
Jan 18, 1985 21494	"				George Donald Cash, et al	1698	841	17,650	Lot 84 Union Bleasby Mill
Jan 24, 1985	"				Nancy K. Beck, et al	1698	874	20,000	Lot 115 Sec. 3 Holly Springs

INDIRECT or MORTGAGEE Index to Real Estate Mortgages — Greenville County, S. C.

Open at Proper Tab according to First Letter or Letters of Name and refer to Buff Sub-Index sheet for page reference.

FILE NUMBER DATE OF RECORD	MORTGAGEES FAMILY NAMES	GIVEN NAMES ABCDEFGHIJ	GIVEN NAMES JKLMNO	GIVEN NAMES PQRSTUVWXYZ	MORTGAGORS	BOOK	PAGE	Amount	BRIEF DESCRIPTION, LOCATION, ETC. (Not Warranted)
21551 Jan 21, 1985	Bankers				Mortgage Corp.	1699	51		partly in Rem. bk. 1672 pg 7
21551 Jan 21, 1985	"				Mortgage Corp.	1699	52		mtg. assigned to Alliance Mtg. Co. partly in Rem. bk. 1671 pg 77
21869 Jan 24, 1985	"				Life Co.	1699	323	36,500	mtg. assigned to Alliance Mtg. Co. Augusta Rd. Rancher Lot 46 DeBry Ave.
21914 Jan 24, 1985	"				Life Co.	1699	381	34,650	Lot 91 Salamon St. Cayterbury, Rd. II
21988 Jan 25, 1985	"				Life Co.	1699	464	57,300	Cherokee Park Lot 38 + pt. lot 39 Courtesee Ave
22017 Jan 25, 1985	"				Life Co.	1699	499	14,550	Foreman's Plant Lot 41 Owen St. Abney road
22033 Jan 25, 1985	"				Life Co.	1699	544	48,450	St. Ann Lot 51 Olive St. Summit Hgts.
22068 Jan 25, 1985	"				Life Co.	1699	575	61,750	Lot 170 Powderham Sec. III Westwood, Sec. V Sville
22415 Jan 30, 1985	"				Mtg. Corp.	1700	53	47,799	Lot 403 Lybbewood Dr. Camilla Park
22450 Jan 30, 1985	"				Life Co.	1700	98	33,850	pt. lot 8 Easley Bdy Rd. Pineville, Sec. II Sville
22534 Jan 31, 1985	"				Life Co.	1700	269	59,000	Lot 174 Summerton Ave. Green Sec. II
22649 Jan 31, 1985	"				Mtg. Corp.	1701	379	44,500	Lot 231 Fairhaven Dr. Orchard St.
22650 Jan 31, 1985	"				Life Co.	1701	383	21,800	Lot 14 Summit Ave. Duplex Mills
22682 Feb. 1, 1985	"				Mtg. Corp.	1700	461	19,566	Lot 29 Cardwell St. Sec. 6 Hate. Sec. 2
22682 Feb. 1, 1985	"				Mtg. Corp.	1700	464	36,745	Lot 15 Banner Dr. Lockwood
22684 Feb. 1, 1985	"				Mtg. Corp.	1700	495	85,000	Lot 52 Asheton, Butler St.

INDIRECT or MORTGAGEE Index to Real Estate Mortgages — Greenville County, S. C.

REG. U. S. PAT. OFFICE *Chas. McCott* County Indexes Since 1888 An Identifying Trade Mark

 Open at Proper Tab according to First Letter or Letters of Name and refer to Buff Sub-Index sheet for page reference.


COTT FAMILY NAME INDEX No. 75 © 1949
MADE BY THE COTT INDEX COMPANY, COLUMBUS, OHIO
SOLD BY WALKER, EVANS & COGSWELL CO., CHARLESTON, S.C.

(DDD)

FILE NUMBER DATE OF RECORD	MORTGAGEES FAMILY NAMES	GIVEN NAMES ABCDEFGHIJ	GIVEN NAMES JKLMNO	GIVEN NAMES PQRSTUVWXYZ	MORTGAGORS	BOOK	PAGE	Amount	BRIEF DESCRIPTION, LOCATION, ETC. (Not Warranted)
22776 Feb. 1, 1985	Bankers		Life Co.		<i>et al</i> Yorkshire Properties Inc.	1700	589	.00 29,900	Friendship Hgts. St. Dun lot 11 Williams St. Extn. Sec B
22794 Feb. 1, 1985	"		Life Co.		<i>et al</i> Christopher A. Snipes	1700	604	.00 50,050	Sprywick Hgts. Sec. 2 Pt lots 5 & 6 Fairlawn Cir.
22856 Feb. 4, 1985	"		Life Co.		Bertande M. Steele	1700	755	.00 16,350	Lot 9 200th St. Jackson Mills
22937 Feb. 4, 1985	"		Mtg. Corp.		Ronald L. Bendit	1700	872	.00 61,657	Lot 57 Jargo St. Glendale Sec III
23057 Feb. 5, 1985	"		Mtg. Corp.		Gary B. Harbit <i>et al</i>	1701	87		Mtg. assigned Marine S. & L. Assoc. of Florida - for mtg. see Rem. bk. 1667 pp. 367 & de record 1675 pp. 29
23184 Feb. 6, 1985	"		Life Co.		Garry James Mayer	1701	124	.00 58,450	Lot 1 Fair Oaks.
23213 Feb. 6, 1985	"		Mtg. Corp.		David D. King	1701	161	.00 180,000	Lot 36 Fontaine Rd. Sec II
23353 Feb. 7, 1985	"		Life Co.		Larry M. Faust, <i>et al</i>	1701	287	.00 54,550	Lot 29 "Verdin Ests." Sec. I
23372 Feb. 7, 1985	"		Mtg. Corp.		<i>et al</i> Robert William Stengel a S.C. P'to.	1701	325	.00 80,800	Lot 133 Brookfield East "Henderson Forest"
23407 Feb. 7, 1985	"		Mtg. Corp.		Rollout Properties <i>et al</i>	1701	365	.00 63,349	Lot 5 Glenda Lane.
23494 Feb. 8, 1985	"		Mtg. Corp.		David B. Starnett	1701	456	.00 92,800	Lot 45 Silverleaf Sec. 1A for mtg. see Rem. bk. 1696 pp. 77
23752 Feb. 12, 1985	"		Mtg. Corp.		Thomas L. Melton Jr. <i>et al</i>	1701	825	.00	Mtg. assigned to Alliance Mtg. Co.
23861 Feb. 13, 1985	"		Mtg. Corp.		James Albert Colson <i>et al</i>	Re-Record 1701	911	.23 44,882	Lot 5 Nulton Court for mtg. see Rem. bk. 1691 pp. 27
24136 Feb. 15, 1985	"		Life Co.		Marie V. Sprayberry	1702	243	.00 14,500	Lot 92 Third St. Jackson Mills
24715 Feb. 21, 1985	"		Mtg. Corp.		Steven J. Johnson, <i>et al</i>	1702	910	.00 35,000	Chestnut Hills #1 Lot 9 Bear Chase Dr. Sec. A.

INDIRECT or MORTGAGEE Index to Real Estate Mortgages — Greenville County, S. C.

REG. U. S. PAT. OFFICE *Chas. McCott* County Indexes Since 1888
An Identifying Trade Mark

 Open at Proper Tab according to First Letter or Letters of Name and refer to Buff Sub-Index sheet for page reference.

COTT FAMILY NAME INDEX No. 75 © 1949
MADE BY THE COTT INDEX COMPANY, COLUMBUS, OHIO
SOLD BY WALKER, EVANS & COGSWELL CO., CHARLESTON, S. C.

FILE NUMBER DATE OF RECORD	MORTGAGEES FAMILY NAMES	GIVEN NAMES ABCDEFGHIJ	GIVEN NAMES JKLMNO	GIVEN NAMES PQRSTUVWXYZ	MORTGAGORS	BOOK	PAGE	Amount	BRIEF DESCRIPTION, LOCATION, ETC. (Not Warranted)
24719 Feb. 21 1985	Bankers				Steven J. Johnson <i>et al</i>	1702	917		For mtg. see Em. Bd. 1702 pg. 910 Mtg. Assoc. S. C. State Housing Auth "Bryndon Plant"
24761 Feb. 22 1985	"				Douglas Anthony White	1702	992	15,570	Lot 110 West St. Abney Mill "Edward Zenger Denver Pl. Sec 9"
24820 Feb. 22 1985	"				John D. Paul <i>et al</i>	1703	56	72,000	Lot 167 Cr. Woodward Way + Add. to Heritage Lakes
24926 Feb. 25 1985	"				D. Jack Withey <i>et al</i>	1703	180	78,708	Lot 208 Harlequin Cts.
25189 Feb. 27 1985	"				Larry E. Stamey <i>et al</i>	1703	518	60,450	Lot 30 Forest Glen Sec II
25223 Feb. 27 1985	"				James C. Moon, Jr. <i>et al</i>	1703	556	33,450	Lot 6 Aiken Cr.
25303 Feb. 28 1985	"				Richard A. Costello	1703	664	100,000	Sugar Creek; Lot 738 Stonecrest Dr.
25404 Feb. 28 1985	"				James A. Cobb	1703	807	80,000	Sugar Creek, see map I Lot 626 Summer Creek Court
25498 Mar. 1, 1985	"				David A. Reynolds <i>et al</i>	1703	939	73,600	Lot 274 Sec. V Sville
25503 Mar. 1, 1985	"				Konrad C. Blank, <i>et al</i>	1703	955	54,050	Lot 316 Del Norte Estate
25614 Mar. 1, 1985	"				Donald C. Cofield <i>et al</i>	1704	117	48,630	"Pleasantdale" Lot 22 Pleasantdale hills
25624 Mar. 1, 1985	"				William P. Thomason	1704	130	200,000	"Quail Hill Estp." Lot 14 Quail Hill Dr.
25686 Mar. 1, 1985	"				Joseph R. Brown <i>et al</i>	1704	299	34,000	Lot 16 Canterbury Sec. 2
27270 Mar. 18, 1985	"				Leonard B. Jenkins	1706	170	34,100	Estate of South Sp. Lot 88 Lockman Dr. Fore
27430 Mar. 19 1985	"				Bob R. James, <i>et al</i>	1706	319	40,250	Lot 4 Pendleton Rd. Bramlett Park
27546 Mar. 19 1985	"				David A. Reynolds <i>et al</i>	1706	418	73,600	Lot 274 Pomsettia Sec V Sville

INDIRECT or MORTGAGEE Index to Real Estate Mortgages — Greenville County, S. C.

REG. U. S. PAT. OFFICE *Chas McCorkle* County Indexes Since 1888 An Identifying Trade Mark

Open at Proper Tab according to First Letter or Letters of Name and refer to Buff Sub-Index sheet for page reference.


COTT FAMILY NAME INDEX No. 75 © 1949
MADE BY THE COTT INDEX COMPANY, COLUMBUS, OHIO
SOLD BY WALKER, EVANS & COGSWELL CO., CHARLESTON, S.C.

(EEZ)

FILE NUMBER DATE OF RECORD	MORTGAGEES FAMILY NAMES	GIVEN NAMES ABCDEFGHIJ	GIVEN NAMES KLMNOP	GIVEN NAMES QRSTUVWXYZ	MORTGAGORS	BOOK	PAGE	Amount	BRIEF DESCRIPTION, LOCATION, ETC. (Not Warranted)
27705 Mar 21, 1985	Bankers				Roger H. Lower	1706	624	.00 34,350	Dixie Hgts Lot 62 Dixie Ave.
27782 Mar 21, 1985	"				Allan G. Annis	1706	654	.00 63,300	PH D Lot 5 Creekside Villas PH I
27846 Mar 21, 1985	"				David B. LePorte	1706	756	.00 12,950	Lot David St.
27962 Mar 22, 1985	"				David C. Reynolds et al	1706	893	.00 73,600	Lot 274 Pinetree Sec. V Sikee In mtg. see REM Bk 1703 pg 939 Re-Record Bk 1706 pg 478
"	"				" " "	1706	893		Re-Record Bk 1706 pg 478
28201 Mar 25, 1985	"				Harold E. Mayan et al	1707	272	.00 31,300	Lot 130 Lenoir Ave. - Sem Semi In mtg. see REM Bk 1703 pg 180
28284 Mar 26, 1985	"	non 7 Unit Real Estate Funding Corp.			J. Jack Withney et al	1707	509		mtg. assigned Alliance Mtg. Co. 2nd mtg. see REM Bk 1656 pg 875
28822 Mar 29, 1985	"				Ivan B. Graham et al	1708	267		mtg. assigned Bankers Mtg. Corp.
29119 Apr 1, 1985	"				Robert J. Pruitt	1708	465	.00 20,350	Mill Sec D Lot 14 W. Eighth St. Woodside
29367 Apr 2, 1985	"				David D. King	1709	100		In mtg. see REM Bk 1701 pg 161 mtg. assigned Norwest Mtg. Co.
29543 Apr 3, 1985	"				James Allen Binger et al	1709	156	.00 60,600	Lot 59 Cor. Sevier St + Aberdeen Park
29692 Apr 4, 1985	"				Bob R. Jones et al	1709	286	.00 40,250	Lot 4 Pendleton Rd. Bramlett mtg. see REM Bk 1700 pg 53
30066 Apr 8, 1985	"				Jerry W. Lovett et al	1709	852		mtg. assigned to Alliance Mtg. Co. for 1st mtg. see REM Bk 1691 pg 77, Bk 1709 pg 94
30064 Apr 8, 1985	"				James Albert Colson et al	1709	963		mtg. assigned to Alliance Mtg. Co. 3rd Corp mtg. see REM Bk 1690 pg 93
30065 Apr 8, 1985	"				Jeffrey D. Taylor	1709	964		mtg. assigned to Dallas Bank for see REM Bk 1696 pg 278
30065 Apr 8, 1985	"				Michael W. Bishop et al	1709	965		mtg. assigned to Dallas Bank for mtg.

INDIRECT or MORTGAGEE Index to Real Estate Mortgages — Greenville County, S. C.

() REG. U. S. PAT. OFFICE *Chas McCott* County Indexes Since 1888 An Identifying Trade Mark


 Open at Proper Tab according to First Letter or Letters of Name and refer to Buff Sub-Index sheet for page reference.

COTT FAMILY NAME INDEX No. 75 © 1949
MADE BY THE COTT INDEX COMPANY, COLUMBUS, OHIO
SOLD BY WALKER, EVANS & COGSWELL CO., CHARLESTON, S. C.

FILE NUMBER DATE OF RECORD	MORTGAGEES FAMILY NAMES	GIVEN NAMES ABCDEFGHIJ	GIVEN NAMES JKLMNO	GIVEN NAMES PQRSTUVWXYZ	MORTGAGORS	BOOK	PAGE	Amount	BRIEF DESCRIPTION, LOCATION, ETC. (Not Warranted)
30065 Apr 8, 1985	Bankers		Mtg. Corp.		Louis R. Beck et al	1709	966		Mtg. see REM Bk 1698 pg 277 Mtg. assigned to Dollar Bank for
30066 Apr 8, 1985	"		" "		Leonwood W. Piner et al	1710	10		for Mtg. see REM Bk 1695 pg 75 Mtg. assigned to Alliance Mtg. Co. of Ala. Corp.
30197 Apr 9, 1985	"		"		Sammy Lee Moore et al	1710	73	4,815.00	1.70 Acres in Belle Meade Sec 3 Lot 270 Co. Pine Creek Dist.
30569 Apr 11, 1985	"		Life Company		A. Holland Reeves et al	1710	430	34,000.00	Regt. 3P Lot New Dunham Bridge Rd.
30569 Apr 11, 1985	"		Life Co.		A. Holland Reeves et al	1710	434	75,650.00	Blm Sec II Lot 14 Heritage Lane Heritage
30968 Apr 16, 1985	"		Life Co.		M. D. Bragg, Jr. et al	1710	930	44,400.00	1.16 Acres E-C Hwy. 415
31151 Apr 17, 1985	"		Life Co.		Vernell B. Pinson et al	1711	178	14,850.00	Lot 3
31248 Apr 17, 1985	"		Life Co.		James R. Sullivan, Jr. et al	1711	296	135,000.00	11.87 Acres Renfrew Ave. Jr. Mtg. see REM Bk 1701 pg 325
32273 Apr 29, 1985	"		Mtg. Corp.		Robert William Stenzel et al	1712	996		Mtg. assigned Dollar Bank Mtg. see REM Bk 1691 pg 243
32373 Apr 29, 1985	"		Mtg. Corp.		Burnett L. Green et al	1712	995		Mtg. assigned Alliance Mtg. Co. of Ala.
32675 Apr 30, 1985	"		Life Company		Michael J. Crouse et al	1713	215	35,000.00	Lot 81 Pine Brook Forest
32892 May 1, 1985	"		Life Co.		James R. Sullivan, Jr. et al	1713	615	135,000.00	16.87 Acres Renfrew Ave. "Del Norte Estate"
33035 May 2, 1985	"		Life Co.		John A. Stackhouse et al	1713	774	60,400.00	Lot 165 West Blm Rd.
34344 May 13, 1985	"		Life Co.		Linda S. Jones By atty in fact Anna Bail Locker	1715	381	72,900.00	Lot 15 Heritage Blm Sec II 85-1509 2nd Mtg. see REM Bk 1596 pg 798
34629 May 15, 1985	"		Mtg. Corp.		Jessie L. Drumbl et al	1715	779		Release from judgment Roll # 85-1578 2nd Mtg. see REM Bk 1600 pg 666
34629 May 15, 1985	"		Mtg. Corp.		Charles B. Bradley, Jr. et al	1715	780		Release from judgment Roll #

INDIRECT or MORTGAGEE Index to Real Estate Mortgages — Greenville County, S. C.

REG. U. S. PAT. OFFICE *Chas. McCott* County Indexes Since 1888 An Identifying Trade Mark

 Open at Proper Tab according to First Letter or Letters of Name and refer to Buff Sub-Index sheet for page reference.


COTT FAMILY NAME INDEX No. 75 © 1949
MADE BY THE COTT INDEX COMPANY, COLUMBUS, OHIO
SOLD BY WALKER, EVANS & COGSWELL CO., CHARLESTON, S.C.

(FFF)

FILE NUMBER DATE OF RECORD	MORTGAGEES FAMILY NAMES	GIVEN NAMES ABCDEFGHIJ	GIVEN NAMES JKLMNO	GIVEN NAMES PQRSTUVWXYZ	MORTGAGORS	BOOK	PAGE	Amount	BRIEF DESCRIPTION, LOCATION, ETC. (Not Warranted)
34729 May 16, 1985	Bankers		Life Co.		William David Moody, J. et al	1715	804	27,367	22 Stonewood St. In Lot 107, Sumpner Circle
35741 May 20, 1985	"		Life Co.		Willie M. Hales, et al	1716	258	30,750	00 Sunset Hills Lot 14 Paris mt. Rd. North
35546 May 23, 1985	"		Life Co.		J. Greg Johnson	1716	768		By mtg. see Rem Ch. 1584, page 810 Release Lien from Judgment Roll # 85-1644
35546 May 23, 1985	"		Life Co.		Henry R. Cheeks, et al	1716	761		# 85-1504 By mtg. see Rem Ch. 1643, p. 723 Release Lien from Judgment Roll
35864 May 28, 1985	"		Life Co.		Laura J. Cruik	1717	202	20,450	00 Bats of Premier Rent Lots 55 & 56 Second Street
36336 May 31, 1985	"		Life Co.		David W. Bryant et al	1717	847	65,000	00 Lot 14 Jones Ave.
36548 May 31, 1985	"		Life Co.		Kenneth B. Williams	1718	165	72,000	00 Lot 14 Lamerick
36613 June 3, 1985	"		Life Co.		Thomas N. Demasi et al	1718	185	74,000	00 Lot 17 Pine Gate
36645 June 3, 1985	"		"		By mtg. see Rem Ch. 1703, p. 939 Bryce W. Anderson, et al	1718	242	70,650	00 Killpine Dr. Pinetree Sect 3 miles Lot 331 to Almond Dr. &
36666 June 3, 1985	"		"		Ernest D. Fleming et al	1718	285	28,150	00 Valley Lot 396 Pasadena Ave. Pleasant
37143 June 5, 1985	"		"		James D. Knowles et al	1718	865	78,800	00 Lot
37095 June 5, 1985	"		mtg. corp.		David A. Reynolds, et al	1718	812		mtg. assigned Citizens Savings Bank
"	"		"		"	1718	812		7.S.B. - for mtg. see Rem Ch. 1703, p. 939 u-rem Ch. 1704, p. 418 &
"	"		"		"	1718	812		u-rem Ch. 1706, p. 935
37282 June 6, 1985	"		mtg. Co.		Calvin D. Byrd et al	1719	112		Det. for mtg. see Rem Ch. 1553, p. 957 mtg. assigned Sec. of Housing & Urban
37403 June 7, 1985	"		Life Co.		Cindy L. Allen	1719	228	24,300	01 Key I Bryant Street Lot 160 Abney mtg. Brandon Plat

INDIRECT or MORTGAGEE Index to Real Estate Mortgages — Greenville County, S. C.

REG. U. S. PAT. OFFICE *Chas McCott* County Indexes Since 1888 An Identifying Trade Mark

 Open at Proper Tab according to First Letter or Letters of Name and refer to Buff Sub-Index sheet for page reference.

COTT FAMILY NAME INDEX No. 75 © 1949
MADE BY THE COTT INDEX COMPANY, COLUMBUS, OHIO
SOLD BY WALKER, EVANS & COGSWELL CO., CHARLESTON, S.C.

FILE NUMBER DATE OF RECORD	MORTGAGEES FAMILY NAMES	GIVEN NAMES ABCDEFGHIJ	GIVEN NAMES JKLMNO	GIVEN NAMES PQRSTUVWXYZ	MORTGAGORS	BOOK	PAGE	Amount	BRIEF DESCRIPTION, LOCATION, ETC. (Not Warranted)
38076 June 13, 1985	Bankers		Life Co.		Aaron D. Knescht, Jr.	1720	349		85-2357 2nd Mtg. Rem. Bl. 1539 Pg. 66 Release lien from judgment Roll #
38222 June 14, 1985	"		" "		Eric R. Harrell, et al	Re Record		.00	2nd Mtg. Rem. Bl. 1690 Pg. 365
38179 June 14, 1985	"		Mtg. Corp.		Elliott B. Philling	1720	474	45,000	Lot 19 Tiffany Rd. Cardinal Park For mtg. on Rem. Bl. 1596 pg. 767
38562 June 18, 1985	"		Mtg. Corp.		Andrew P. Warner et al	1720	536		Mtg. assigned Norwest Mtg. Inc. For mtg. see Rem. Bl. 1650 pg. 124
39004 June 21, 1985	"		Life Co.		Edward E. Timblin et al	1720	952		Assumption Agree. with Release .00 Notarized Agree. Sec. II
39116 June 24, 1985	"		Life Co.		Jesse H. Tate, Jr.	1721	405	56,600	Lot 17 Havenhurst Dr. .00 Lake Highty Sec. III
39607 June 27, 1985	"		Life Co.		Willie M. Hales et al	1721	586	60,000	Lot 10 Thord Dr. Stone .00
39833 June 28, 1985	"		Life Co.		Thomas W. Barnhill, Jr.	1722	307	54,950	Lot 26 Palmetto Dawn Sec. II .00 Augusta Rd. Hello
145 July 1, 1985	"		Life Co.		John B. Nuckolls et al	1722	729	45,450	Lot 42 + pt. lot 43 Cammer Ave. .00 Deed
219 July 1, 1985	"		Life Co.		Harold L. Bamble	1723	214	38,000	Lot 10 Orchid Dr. Cedar Lane .00
213 July 1, 1985	"		Life Co.		Seaborn Fuller	1723	270	52,500	Lot 323 Belle Meade Sec. III .00 Hunt Eto.
915 July 9, 1985	"		Life Co.		Johnny H. Bragg	1723	289	46,900	Lot 176 W. Belvidere Rd. South .00 Bessy front
1165 July 10, 1985	"		Life Co.		James A. McVay	1724	297	42,900	Lot 7 Woodmont Circle .00 Forest
1226 July 11, 1985	"		Mtg. Corp.		Eric R. Harrell, et al	1724	577	28,200	Lot 23 Lyach Dr. Lincoln Re Record
"	"		"		" " "	1724	669		Mtg. assigned S.C. State Housing out. Family see Rem. Bl. 1690 Pg. 305 Re Record Bl. 1720 Pg. 474
1247 July 11, 1985	"		Mtg. Corp.		James J. Drummond, et al	1724	669		For mtg. see Rem. Bl. 1669 pg. 404 Release Lien from Judgment Roll #85-3014

INDIRECT or MORTGAGEE Index to Real Estate Mortgages — Greenville County, S. C.

REG. U. S. PAT. OFFICE *Chas McCath* County Indexes Since 1888 An Identifying Trade Mark

 Open at Proper Tab according to First Letter or Letters of Name and refer to Buff Sub-Index sheet for page reference.

COTT FAMILY NAME INDEX No. 75 © 1949
MADE BY THE COTT INDEX COMPANY, COLUMBUS, OHIO
SOLD BY WALKER, EVANS & COGSWELL CO., CHARLESTON, S.C.


(144)

FILE NUMBER DATE OF RECORD	MORTGAGEES FAMILY NAMES	GIVEN NAMES ABCDEFGHIJ	GIVEN NAMES KLMNO	GIVEN NAMES PQRSTUVWXYZ	MORTGAGORS	BOOK	PAGE	Amount	BRIEF DESCRIPTION, LOCATION, ETC. (Not Warranted)
1436 July 12, 1985	Bankers				Ashby W. Davis, et al	1724	981	50,000	Lot 444 Sec. II Sugar Creek
2179 July 19, 1985	'				Betty Ann Smith	1725	859	27,500	Lot 174 pt. Lot 18 Cornelia St.
2551 July 23, 1985	'				Jane S. Duncan, et al	1726	259	59,550	Briarwood Ave Lot 11 Woodland Village Sec. 7
2619 July 24, 1985	'				William D. Fishking et al	1726	344	57,150	Lot 175 Marlow Lane ^{near Dring} Union Park
2665 July 24, 1985	'				Timothy W. Trust, et al	1726	409	67,650	Nuntio Trail Lot 23 Palmetto Grove Sec II
2814 July 25, 1985	"				Patrick J. Anderson	1726	555	67,950	Forest Sec. 2 Lot 82 Randy Dr. Edwards
3109 July 29, 1985	'				Zony D. Jones, et al	1727	14	21,700	Valley Lot 299 Prancer Ln. Pleasant
3204 July 29, 1985	'				Jerry R. Stone, et al	1727	194	23,550	Riviera Blk F Lot 18 Yellowstone Dr.
3404 July 30, 1985	'				Larry L. Bagurik et al	1727	450	75,550	Tru Ph. III Sec I Lot 27 Plantation Dr. Holly
3449 July 31, 1985	"				Jerry E. Porter	1727	496	34,300	149th Lot 54 Todd Cir Roland
3481 July 31, 1985	"				Milton R. Long, et al	1727	546	49,650	Brookleaf Forest Lot 30 Broadleaf Ct.
3851 Aug 1, 1985	'				Thomas D. Kisting et al	1728	75	70,950	Forest Lot 1 Conway Dr. Pleasantburg
3853 Aug 1, 1985	'				Robert F. Brasfield et al	1728	88	26,000	Lot 47 & pt. lot 46 for Forest Lane & Sylvan Ln. Leeward
3950 Aug 2, 1985	"				Gregory D. Frye, et al	1728	276	41,500	Cherokee Forest Lot 14 Windemere Dr. & Millcreek
4321 Aug 6, 1985	'				Cumar Tejey	1728	784	44,250	Lot 4 Bon Air Street Mauldin

WMA

INDIRECT or MORTGAGEE Index to Real Estate Mortgages — Greenville County, S. C.

() REG. U. S. PAT. OFFICE *Chas McCath* County Indexes Since 1888 An Identifying Trade Mark


 Open at Proper Tab according to First Letter or Letters of Name and refer to Buff Sub-Index sheet for page reference.

COTT FAMILY NAME INDEX No. 75 © 1949
MADE BY THE COTT INDEX COMPANY, COLUMBUS, OHIO
SOLD BY WALKER, EVANS & COGSWELL CO., CHARLESTON, S.C.

FILE NUMBER DATE OF RECORD	MORTGAGEES FAMILY NAMES	GIVEN NAMES ABCDEFGHIJ	GIVEN NAMES JKLMNO	GIVEN NAMES PQRSTUVWXYZ	MORTGAGORS	BOOK	PAGE	Amount	BRIEF DESCRIPTION, LOCATION, ETC. (Not Warranted)
4424 Aug 7, 1985	Bankers		Mtg. Corp.		Anthony J. Haelzle ^{etal}	1728	957		2 ^d mtg. see REM BK 1690 Pg 846 Mtg assigned M & ZC Mtg. Marketing Corp. Trustee for mtg. see REM BK 1690 Pg 846
4424 Aug 7, 1985	"		" "		Anthony J. Haelzle ^{etal}	1728	977		Mtg. assigned Bankers Trust of S.C. as Corp. for mtg. see REM BK 1700 Pg 495
4424 Aug 7, 1985	"		" "		John M. Smith ^{etal}	1728	971		Mtg assigned M & ZC Mtg. Marketing Trustee for mtg. see REM BK 1700 Pg 495
4424 Aug 7, 1985	"		" "		John M. Smith ^{etal}	1728	991		Mtg assigned Bankers Trust of S.C. as
4518 Aug 7, 1985	"		Life Co.		J. Michael Stokes ^{etal}	1729	136	56,200 ^{.00}	Lot 1 3 ^d mtg. see REM BK 1656 pg 825
4557 Aug 7, 1985	"		Mtg. Corp.		Ivan B. Graham, ^{etal}	1729	179		Release from Judgment Ref # 85-3059
4764 Aug 9, 1985	"		Life Co.		John N. Pickering	1729	439	75,000 ^{.00}	Lot 84 Fox Hills Rd. Green Valley Creek Ests. Ph 5
4914 Aug 12, 1985	"		Life Co.		Jane A. Horn	1729	593	65,850 ^{.00}	Lot 19 Halland Rd. Kilder Raydon Plant Sec. 2
5531 Aug 16, 1985	"		Life Co.		Bonnie B. Foster ^{etal}	1730	430	22,600 ^{.00}	Lot 451 Jones St. Abney Mills Miller St. Hwy
5749 Aug 19, 1985	"		Life Co.		Ronald M. Miller ^{etal}	1730	737	22,150 ^{.00}	Lot 68 First St. Woodside Plant
5873 Aug 20, 1985	"		Life Co.		John R. Allison	1730	911	25,150 ^{.00}	Lot 40 Abney Mills Ruffen Fairfield Rd. South Forest Ests.
5874 Aug 20, 1985	"		Life Co.		Warren R. Adams, ^{etal}	1730	915	51,650 ^{.00}	Lot 11 Cor. E. Belvedere Rd &
6522 Aug 26, 1985	"		Life Co.		Gerald D. Johnson, ^{etal}	1731	770	61,750 ^{.00}	Lot 3
7518 Sept 3, 1985	"		Life Co.		Charles L. Jackson	1733	351	19,500 ^{.00}	Lot 4 Dross Ave
8154 Sept 6, 1985	"		Life Co.		James J. Baldwin ^{etal}	1734	168	44,250 ^{.00}	Lot 190 Oakcrest Sec II
8319 Sept 9, 1985	"		Life Co.		Barbara E. Cleveland	1734	383	17,250 ^{.00}	Lot

INDIRECT or MORTGAGEE Index to Real Estate Mortgages — Greenville County, S. C.

REG. U. S. PAT. OFFICE *Chas. McCall* County Indexes Since 1888
An Identifying Trade Mark

 Open at Proper Tab according to First Letter or Letters of Name and refer to Buff Sub-Index sheet for page reference.


COTT FAMILY NAME INDEX No. 75 © 1949
MADE BY THE COTT INDEX COMPANY, COLUMBUS, OHIO
SOLD BY WALKER, EVANS & COGSWELL CO., CHARLESTON, S. C.

(HHTH)

FILE NUMBER DATE OF RECORD	MORTGAGEES FAMILY NAMES	GIVEN NAMES ABCDEFGHIJ	GIVEN NAMES JKLMNO	GIVEN NAMES PQRSTUVWXYZ	MORTGAGORS	BOOK	PAGE	Amount	BRIEF DESCRIPTION, LOCATION, ETC. (Not Warranted)
8794 Sept. 12, 1985	Bankers		Mtg. Corp.		James D. Haynes, et al	1735	14	59,600	Northwood Sec. 77 Lot 60 Bendingwood Circle
9230 Sept. 16, 1985	"		Life Co.		Annis Mae Williams	1735	665	17,700	Lot King Street
9689 Sept. 19, 1985	"		Life Co.		Randall K. Smith, et al	1736	360	23,150	Ang. Anderson St. Highland Lots 91, 92 & 93 East Somerset
9978 Sept. 23, 1985	"		Life Co.		William Frederick Horn, et al	1736	760	64,000	Eastgate Village Lot 98 Dunston Circle
10086 Sept. 23, 1985	"		Life Co.		Peter J. Komarsinski	1736	984	50,400	Sec. 11 Lot 24 Quincy Dr. Quincy Acres
10601 Sept. 26, 1985	"		Life Co.		Diane Marie Page	1737	821		#25-4013 for mtg. see Rem. Bl. 1539 pg. 416 Release lien from Judgment Roll
10601 Sept. 26, 1985	"		Mtg. Corp.		Vedra Richardson Dwyer	1737	823		In mtg. see Rem. Bl. 1598 pg. 876 Release lien from Judgment Roll # 25-394
10601 Sept. 26, 1985	"		Life Co.		Donald E. Park, et al	1737	827		In mtg. see Rem. Bl. 1533 pg. 256 Release lien from Judgment Roll # 25-3704
10816 Sept. 27, 1985	"		Life Co.		David M. Duncan, et al	1738	158	44,050	Berry Park Lot 28 Strawberry Ln. Blue
11137 Oct. 1, 1985	"		Life Co.		Vickie R. Webb	1738	618	31,200	Lot 1 Parker Rd.
11524 Oct. 2, 1985	"		Life Co.		Lou J. Sanderoff	1739	187	22,750	Sec. 4 Lot 82 Hutchins St. Duncan Mills
11908 Oct. 4, 1985	"		Life Co.		Lawson W. Ballard, et al	1739	609	81,450	Cleveland Forest Lot 80 & pt. lot 79 Wilderwood Lane
13315 Oct. 17, 1985	"		Life Co.		David L. Hamilton, et al	1741	664	75,650	Lot 4 Lot 4 Harner Trail Heritage
13314 Oct. 17, 1985	"		"		James E. Owens, et al	1741	669	98,950	Lot 194 Brookfield West Sec. 12
13511 Oct. 18, 1985	"		"		Kenneth M. Betsch, et al	1741	920	40,200	Lot 85 & pt. lot 86 Trails End 85-4729 for mtg. see Rem. Bl. 1634 & 883
13799 Oct. 21, 1985	"		Mtg. Corp.		Neloy S. Sill, et al	1742	319		Release lien from Judgment Roll #

INDIRECT or MORTGAGEE Index to Real Estate Mortgages — Greenville County, S. C.

() REG. U. S. PAT. OFFICE *Chas. McCall* County Indexes Since 1888 An Identifying Trade Mark

 Open at Proper Tab according to First Letter or Letters of Name and refer to Buff Sub-Index sheet for page reference.

COTT FAMILY NAME INDEX No. 75 © 1949
MADE BY THE COTT INDEX COMPANY, COLUMBUS, OHIO
SOLD BY WALKER, EVANS & COGSWELL CO., CHARLESTON, S.C.

FILE NUMBER DATE OF RECORD	MORTGAGEES FAMILY NAMES	GIVEN NAMES ABCDEFGHIJ	GIVEN NAMES JKLMNO	GIVEN NAMES PQRSTUVWXYZ	MORTGAGORS	BOOK	PAGE	Amount	BRIEF DESCRIPTION, LOCATION, ETC. (Not Warranted)
14060 Oct. 23, 1985	Bankers		Life Co.		Vickie R. Webb	Re-record 1742	634	.00 31,200	Rem. Ch. 17387 pg 618 Lot 1 Parker Rd. for orig. su Old Mt. Creek Rd.
14390 Oct. 25, 1985	"		Life Co.		Steven G. Davis et al	1742	106	.00 51,350	60 acres in State Park Rd. v Carmilla Park
15367 Nov. 1, 1985	"		Life Co.		John Dennis Vespaziani et al	1744	636	.00 39,900	Lot 111 + 112 Lake Rd. Dunblon Hgt.
15427 Nov. 1, 1985	"		Life Co.		Ralph Leroy Wardlaw Jr. et al	1744	689	.00 55,550	Lots 1 + 2 Fork Shoals Rd. Merrifield Park
16410 Nov. 12, 1985	"		Life Co.		Kenneth R. Silvoines et al	1746	110	.00 62,350	Lot 16 Merrifield Dr In mtg. see Rem. Ch. 1577 pg. 247 Release in favor Judgment Roll # 80-5472
16592 Nov. 13, 1985	"		Life Co.		Richard S. Rnake et al	1746	378	.00	Mauldin Austin off.
17154 Nov. 19, 1985	"		Life Co.		Vern D. Schenck et al	1747	115	.00 48,750	Lot 87 Sycamore Ln. Blendale # 2 Duxton, Paris, N. Y.
17368 Nov. 20, 1985	"		Life Co.		James W. McPhail et al	1747	401	.00 63,200	Lot 111 Crestwood Dr. Northwood, Sec. II
17739 Nov. 22, 1985	"		Life Co.		Michael Brown et al	1747	844	.00 58,000	Lot 29 Bendingwood Cir. Sec. II
18141 Nov. 17, 1985	"		Life Co.		Sammy David Todd et al	1748	453	.00 53,200	Lot 47 Wellington Dr. Mauldin Tent 4 off. Rockvale Sec I
18386 Nov. 29, 1985	"		Life Co.		Lue Francis Baker et al	1748	840	.00 34,300	Lot 72 off. Lot 76 Sandra Lt. Creek
18494 Dec. 2, 1985	"		Life Co.		James Harold Crout, Jr. et al	1748	971	.00 70,000	Lot 11 Pine Crest Dr. Wood
19083 Dec. 5, 1985	"		Life Co.		John W. Roberts et al	1749	973	.00 62,500	Lot 26 Oakforest Eats. See II 85-6089 In mtg. see REM Ch 1612 pg 249
19364 Dec. 9, 1985	"		Life Co.		George D. Nolan et al	1750	273	.00	Release of Lien from Judgment Roll # 85-6090. In mtg. see REM Ch 1634 pg 922
19364 Dec. 9, 1985	"		Life Co.		Kenneth D. Kirby et al	1750	274	.00	Release of Lien from Judgment Roll #
19902 Dec. 12, 1985	"		Life Co.		Bobby E. Dillard et al	1750	903	.00 47,100	Offs. Austin off Lot 27 Ashmore Bridge Road Mauldin

INDIRECT or MORTGAGEE Index to Real Estate Mortgages — Greenville County, S. C.

REG. U. S. PAT. OFFICE *Claw McCall* County Indexes Since 1888 An Identifying Trade Mark

Open at Proper Tab according to First Letter or Letters of Name and refer to Buff Sub-Index sheet for page reference.


COTT FAMILY NAME INDEX No. 75 © 1949
MADE BY THE COTT INDEX COMPANY, COLUMBUS, OHIO
SOLD BY WALKER, EVANS & COGSWELL CO., CHARLESTON, S.C.

(111)

FILE NUMBER DATE OF RECORD	MORTGAGEES FAMILY NAMES	GIVEN NAMES ABCDEFGH	GIVEN NAMES IJKLMNO	GIVEN NAMES PQRSTUVWXYZ	MORTGAGORS	BOOK	PAGE	Amount	BRIEF DESCRIPTION, LOCATION, ETC. (Not Warranted)
20003 Dec. 13, 1985	Bankers		Life Co.		David M. Duncan <i>et al</i>	Re Record 1751	174	.00 44,050	200 Acre. see REM Blk 1738 Pg 158 Lot 28 Strawberry Blue Berry Park
20360 Dec. 17, 1985	"		Life Co.		Thomas R. Grove <i>et al</i>	1751	764	.00 50,750	see C. Lamed Estate Lot 237 Buckingham Rd.
20459 Dec. 18, 1985	"		Life Co.		Jim A. West <i>et al</i>	1751	950	.00 35,800	Acres Lot 37 North Anna Dr. North
20851 Dec. 20, 1985	"		Life Co.		David B. Parcell <i>et al</i>	1752	733	.00 59,150	Deborah Ln. Northwood with Sec. 1 Lot 34 On Kingsbury Rd. *
21164 Dec. 24, 1985	"		Life Co.		G. Lawrence Story <i>et al</i>	1753	240	.00 22,200	Augusta Manor Lots 62 & 63 Crystal Ave.
21778 Dec 31, 1985	"		Life Co.		Wesley Lee Johnson <i>et al</i>	1754	207	.00 42,750	Lot 4 Canterbury Eagle Park
21804 Dec 31, 1985	"		Life Co.		Theodore S. Stein, Jr. <i>et al</i>	1754	272	.00 80,000	Lot 2 Prater Ave. Blk E
21868 Dec 31, 1985	"		Life Co.		Kerr Williams <i>et al</i>	1754	347	.00 41,750	Acres Lot 136 Patton Dr. Augusta
21977 Jan 2, 1986	"		Life Co.		David M. Mason <i>et al</i>	1754	571	.00 85,000	Sugar Creek see the map Lot 677 East Shallowater Rd.
22718 Jan 8, 1986	"		Life Co.		Pamela C. Nelson <i>et al</i>	1755	819	.00 59,650	Forest Tracts Lot 64 Old Mill Rd. Edward
22888 Jan 10, 1986	"		Mortgage Corp.		Jane W. Famula	1756	77		Trinity see REM Blk. 1633 pg. 609 Release lien from Judgment Roll #85-6640
22888 Jan 10, 1986	"		mtg. corp.		James E. May	1756	81		Release lien from Judgment Roll #85-6656 for mtg. see REM Blk. 1615 pg. 681 & 16-Record Blk. 1616 pg. 632
23593 Jan 16, 1986	"		Life Co.		Edward C. Legin <i>et al</i>	1756	889	.00 77,400	Lot 55 Donington Dr. Kingsgate
23750 Jan 17, 1986	"		Life Co.		George D. Keritain, <i>et al</i>	1757	56	.00 74,250	see pg. 4 Lot 12 Wellington Green
23970 Jan 20, 1986	"		Life Co.		Douglas E. Sprangberg	1757	301	.00 43,200	Sipile, Unit 77 Lot 361 Jamwood Ln. Westwood

INDIRECT or MORTGAGEE Index to Real Estate Mortgages — Greenville County, S. C.

() REG. U. S. PAT. OFFICE *Chas McCott* County Indexes Since 1888 An Identifying Trade Mark

 Open at Proper Tab according to First Letter or Letters of Name and refer to Buff Sub-Index sheet for page reference.

COTT FAMILY NAME INDEX No. 75 © 1949
MADE BY THE COTT INDEX COMPANY, COLUMBUS, OHIO
SOLD BY WALKER, EVANS & COGSWELL CO., CHARLESTON, S.C.

FILE NUMBER DATE OF RECORD	MORTGAGEES FAMILY NAMES	GIVEN NAMES ABCDEFGHIJ	GIVEN NAMES JKLMNO	GIVEN NAMES PQRSTUVWXYZ	MORTGAGORS	BOOK	PAGE	Amount	BRIEF DESCRIPTION, LOCATION, ETC. (Not Warranted)
24064 Jan 21, 1986	Bankers		Life Co.		Richard J. Simonson et al	1757	453	64,600 ⁰⁰	Kingsgate. Lot 86 Kenilworth Dr.
24330 Jan 23, 1986	"		" "		Ivyrose L. Smith, et al	1757	758	32,700 ⁰⁰	Orchard Park. Lot 34, Williams Dr.
24371 Jan 23, 1986	"		" "		Billy K. Wilson	1757	837		85-6717 Mtg. see REMBk 1639 Pg 125 Release him from Judgment roll #
24533 Jan 24, 1986	"		" "		James E. Merck, et al	1757	960	65,300 ⁰⁰	Bales Ln 2.9 Acres Clearview Rd.
24609 Jan 27, 1986	"		" "		Kenneth W. Hooper et al	1758	22	14,850 ⁰⁰	Lot 13
24730 Jan 27, 1986	"		" "		Freda Mae Flemming	1758	181	48,200 ⁰⁰	24730 Lot 267 Marlboro Dr. Bull Mt. rd.
25187 Jan 30, 1986	"		" "		Francis A. Caldwell	1758	811	27,250 ⁰⁰	Lot 7
25527 Feb 3, 1986	"		" "		Sony G. Jones, et al	1759	368	27,350 ⁰⁰	Village, Sec I Lot 20 Chesley Dr. The
25728 Feb 4, 1986	"		Life Co.		Carroll F. Campbell, et al	1759	591	27,550 ⁰⁰	Lot 5 School St. Drive
25787 Feb 4, 1986	"		" "		John E. Wharton et al	1759	596	60,000 ⁰⁰	Lot 125 Dove Tree
26436 Feb 11, 1986	"		Life Co.		Wanda S. Alexander	1760	568	37,100 ⁰⁰	Lot 18 Sharon Park
26472 Feb 11, 1986	"		Life Co.		Gary N. Adkins, et al	1760	620	57,050 ⁰⁰	Wrenberly Way Lot 78 Westminster St. Sec II
26686 Feb 12, 1986	"		Mtg. Corp.		Stis Barry Phillips et al	1760	893		24730 Mtg. see Rem bk 1621 Pg 582 Release him from Judgment roll # 85-6642
26743 Feb 13, 1986	"		Life Co.		Earl A. Newton, et al	1760	933	42,350 ⁰⁰	Powderhorn S. Wille Lot 120 Fredericksburg Dr.
27111 Feb 18, 1986	"		Life Co.		Shirley C. Williams	1761	409	23,850 ⁰⁰	Lots 31 & Berene Vista
27301 Feb 19, 1986	"		Life Co.		Kathleen M. Crispin	1761	606	41,500 ⁰⁰	Lot 17

INDIRECT or MORTGAGEE Index to Real Estate Mortgages — Greenville County, S. C. 15

REG. U. S. PAT. OFFICE *Chas. McCorkle* County Indexes Since 1888 An Identifying Trade Mark

Open at Proper Tab according to First Letter or Letters of Name and refer to Buff Sub-Index sheet for page reference.


COTT FAMILY NAME INDEX No. 75 © 1949
MADE BY THE COTT INDEX COMPANY, COLUMBUS, OHIO
SOLD BY WALKER, EVANS & COGSWELL CO., CHARLESTON, S.C.

(JJJ)

FILE NUMBER DATE OF RECORD	MORTGAGEES FAMILY NAMES	GIVEN NAMES ABCDEFGHIJ	GIVEN NAMES KLMNO	GIVEN NAMES PQRSTUVWXYZ	MORTGAGORS	BOOK	PAGE	Amount	BRIEF DESCRIPTION, LOCATION, ETC. (Not Warranted)
27356 Feb 19, 1986	Bankers		Life Co.		Milton Earl Stratter ^{etal}	1761	676	.00 60,550	League Estate, S. Hill Lot #68 North Plenary Cir.
27378 Feb 19, 1986	"		" "		Jere M Wagner, ^{etal}	1761	692	.00 22,250	Rd. Augusta Rd. Ranches Lot 203 & Pt Lot 204 Old Augusta
27412 Feb 20, 1986	"		" "		Milton J. Dyminski ^{etal}	1761	715	.00 73,900	Lot 3 Pine Gate Mauldin Creek Map 3 Sec I
27879 Feb 25, 1986	"		" "		G. Stanley Harding ^{etal}	1762	292	.00 78,400	Lot 337 Brian Creek Rd. Sugar
28663 Mar 3, 1986	"		- -		Walter C. Rehman ^{etal}	1763	412	.00 69,550	Lot 41 Kenilworth Dr. Longfeta
28666 Mar 3, 1986	"		" "		Jim A. West ^{etal}	1763	427	.00 58,750	Lot 43 Riley Estate
28809 Mar 4, 1986	"		" "		Mary L. Neubaum ^{etal}	1763	586	.00 59,850	Lot 4 & 5 Cov. In mtg. see Rem Pt. 1672 pg. 820
28897 Mar 4, 1986	"	mtg. Corp			James D. Meyer ^{etal}	1763	647	.00	mtg. assigned Fed. Home Loan mtg.
29843 Mar 12, 1986	"	Life Co.			Polly P. Smith	1764	964	.00 23,300	Payment Paid Benth 2/- Lot 900 2nd. lot 91 Crosby link
29787 Mar 12, 1986	"	Life Co.			Robert Wayland Sherman ^{etal}	1764	894	.00 74,600	Formette Lot 244 North Almond Dr Sec 2
30173 Mar 14, 1986	"	Life Co.			Patricia C. Patterson	1765	290	.00 27,950	Lot 13 Burdette Lot.
30324 Mar 17, 1986	"	Life Co.			Samuel L. Farley ^{etal}	1765	431	.00 50,000	Open Mauldin Lot 69 Hally Lane Hally
30534 Mar 19, 1986	"	Life Co.			James D. Johnson, Jr. ^{etal}	1765	738	.00 59,950	Forest Lot 30 Argyle Ct. Phoenician
30804 Mar 21, 1986	"	Life Co.			James E. Jennings, Jr. ^{etal}	1766	160	.00 59,950	Ph. II Lot 2-D Woodwind Townhouse
30997 Mar 24, 1986	"	Life Co.			Hubert C. Moon, Jr. ^{etal}	1766	455	.00 55,000	Comp. Sec III Mauldin Lot 152 Riden Creek Dr. Formette
31478 Mar 25, 1986	"	Life Co.			Ernest D. Black, ^{etal}	1766	633	.00 17,900	Lot 179 Baldwin St.

INDIRECT or MORTGAGEE Index to Real Estate Mortgages — Greenville County, S. C.

REG. U. S. PAT. OFFICE *Chas McCott* County Indexes Since 1888 An Identifying Trade Mark

 Open at Proper Tab according to First Letter or Letters of Name and refer to Buff Sub-Index sheet for page reference.

COTT FAMILY NAME INDEX No. 75 © 1949
MADE BY THE COTT INDEX COMPANY, COLUMBUS, OHIO
SOLD BY WALKER, EVANS & COGSWELL CO., CHARLESTON, S.C.

FILE NUMBER DATE OF RECORD	MORTGAGEES FAMILY NAMES	GIVEN NAMES ABCDEFGHIJ	GIVEN NAMES JKLMNOPQ	GIVEN NAMES RSTUVWXYZ	MORTGAGORS	BOOK	PAGE	Amount	BRIEF DESCRIPTION, LOCATION, ETC. (Not Warranted)	
31595 Mar 27, 1986	Bankers				Life Co.	Ronald D. Longee	1767	174	80,000 ^{.00}	Lot 176 Westchiffer Sec. III-B
31846 Mar 31, 1986	"				Life Co.	Alan M. Robinson	1767	513	67,600 ^{.00}	St. Paul Hill Lot 15 on Conover Ave + Ebin Ave.
32112 Apr. 1, 1986	"				Life Co.	William J. Lorrow	1767	876	40,300 ^{.00}	Pt. Lot 21 W. Mt. View
32109 Apr. 1, 1986	"				Life Co.	James A. Nardin	1767	941	32,750 ^{.00}	Sign Souci, Sta. Lot 65, Senator Pettus Ave.
32107 Apr. 1, 1986	"				Life Co.	Ricky E. McClain	1767	946	33,200 ^{.00}	Park Lot 67, Mary St. Camella
32125 Apr. 1, 1986	"				Life Co.	Michael A. Pietruschke	1767	951	51,900 ^{.00}	Lot 6 Luonovair Ct.
32249 Apr. 1, 1986	"				Life Co.	Douglas E. Stenback	1768	173	61,750 ^{.00}	17E Brentwood Smirle Lot 99, Sandhurst Dr. Sec
32280 Apr 2, 1986	"				Life Co.	Bryan P. Pepedino	1768	211	40,250 ^{.00}	Lot 11
32296 Apr 2, 1986	"				Life Co.	Dennis J. Shaw	1768	288	58,000 ^{.00}	dot 46 Eastgate Village " Highland Terrace "
32300 Apr 2, 1986	"				Life Co.	Lindsay B. Graham	1768	293	72,700 ^{.00}	lots 9 + 10 W. Hellenet Ln.
32434 Apr 2, 1986	"				Life Co.	Robert B. Silver	1768	459	40,200 ^{.00}	Lot 8 Paris Hgts.
32526 Apr 3, 1986	"				Mtg. Corp.	Marshall R. Manley	1768	582		Assumption Agreement with Release In mtg see R.E.M. Bk 1596 Pg 262 Re Record for 1659 Pg 150
32636 Apr. 4, 1986	"				Life Co.	Gene Outrey Merritt	1768	703	93,000 ^{.00}	as Brighton Dr. Lot 1 and strip Mt. Vernon Rd. + In Mtg. see R.E.M. Bk 1701 Pg 161
33017 Apr 8, 1986	"				Mtg. Corp.	David G. King	1769	123		Mtg. Assigned Residential Funding Corp. In mtg. see R.E.M. Bk 1620 Pg 929
33318 Apr. 10, 1986	"				mtg. Corp.	James E. May	1769	612		Release him from Judgment # 86-1551

REVERSE or MORTGAGEE Index to Real Estate Mortgages — Greenville County, S. C.

REG. U. S. PAT. OFFICE *Chas McCott* County Indexes Since 1888 An Identifying Trade Mark

 Open at Proper Tab according to First Letter or Letters of Name and refer to Buff Sub-Index sheet for page reference.


COTT FAMILY NAME INDEX No. 75 © 1949
MADE BY THE COTT INDEX COMPANY, COLUMBUS, OHIO
SOLD BY PHOTO COPY SUPPLY, MAULDIN, S. C.

15
(KKK)

FILE NUMBER DATE OF RECORD	MORTGAGEES FAMILY NAMES	GIVEN NAMES ABCDEFGH	GIVEN NAMES IJKLMNO	GIVEN NAMES PQRSTUVWXYZ	MORTGAGORS	BOOK	PAGE	Amount	BRIEF DESCRIPTION, LOCATION, ETC. (Not Warranted)
33318 Apr. 10, 1986	Bankers		Mtg. Corp.		Larry Charles Culbertson ^{et al}	1769	613		# 86-1558 for mtg. on Rem. B. 1556 p. 165 Release Lien from Judgment Plat
33745 Apr 15, 1986	"		Life Co.		Lawrence Kent Rany ^{et al}	1770	118	90,000	Lot 39 Sweniger Place Sec. 7
33740 Apr 15, 1986	"		Life Co.		Willie Norris, ^{et al}	1770	153	33,300	Parcel Ridge Rd.
34225 Apr. 18, 1986	"		Life Co.		Jack A. Suggs, ^{et al}	1770	800	67,100	Lot 358 1st North 2nd
34349 Apr 21, 1986	"		Life Co.		Devon V. Cortright ^{et al}	1771	41	55,250	Lot 142 Brentwood Sec IV Slaper, Sec. II
34352 Apr. 21, 1986	"		Life Co.		Claude W. Eskew ^{et al}	1771	54	37,350	Lot 141 Fernleaf Dr. Sunny Hill
34638 Apr. 22, 1986	"		Life Co.		Ronnie E. West, ^{et al}	1771	414	46,650	Lot 78 Alice Ann Dr. Western
34740 Apr 23, 1986	"		Life Co.		Dwight J. Pymme ^{et al}	1771	585	50,000	Lot 27 Chandler Ridge
34997 Apr. 23, 1986	"		Mtg. Corp.		Schwader F. Dow ^{et al}	1771	724		Long. for mtg. on Rem. B. 1665 p. 202 Mtg. Corp. 2nd Home from mtg.
35161 Apr. 25, 1986	"		Life Co.		Reginaed J. Campbell ^{et al}	1772	235	43,450	Lot 15 Buxton Court Edgeworth
35394 Apr 29, 1986	"		Life Co.		Larry B. Carper, Jr. ^{et al}	1772	570	35,700	Lot 5 Cole Rd. Extn.
35564 Apr 29, 1986	"		Life Co.		Keith W. Payne ^{et al}	1772	717	32,100	Lot 12 Nichols, St. City, Viers Sheffield Forest
35638 Apr 30, 1986	"		Life Co.		William R. Wood, Jr. ^{et al}	1773	1	40,000	lot 45 Confederate Circle "Daggett"
35801 Apr 30, 1986	"		Life Co.		James Edward Lewis ^{et al}	1773	185	36,100	lot 147 Brownwood Dr.
35800 Apr 30, 1986	"		Life Co.		Sandra D. Hardaway	1773	204	100,000	lot 3 + pt lot 2 Rock Creek Dr. Ph. II
35795 Apr 30, 1986	"		Life Co.		William Dorsey, ^{et al}	1773	221	78,000	Lot 60 Brookfield West

REVERSE or MORTGAGEE Index to Real Estate Mortgages — Greenville County, S. C.

REG. U. S. PAT. OFFICE *Chas McCott* County Indexes Since 1888 An Identifying Trade Mark

 Open at Proper Tab according to First Letter or Letters of Name and refer to Buff Sub-Index sheet for page reference.

COTT FAMILY NAME INDEX No. 75 © 1949
MADE BY THE COTT INDEX COMPANY, COLUMBUS, OHIO
SOLD BY PHOTO COPY SUPPLY, MAULDIN, S. C.

FILE NUMBER DATE OF RECORD	MORTGAGEES FAMILY NAMES	GIVEN NAMES ABCDEFGHIJ	GIVEN NAMES JKLMNO	GIVEN NAMES PQRSTUVWXYZ	MORTGAGORS	BOOK	PAGE	Amount	BRIEF DESCRIPTION, LOCATION, ETC. (Not Warranted)
35872 May 1, 1986	Bankers		Life Co.		Bryan K. M ^c Dowell et al	1773	290	26,950	Lot 69 Seneen Mills Blake St.
36008 May 1, 1986	"		"		James R. Reynolds et al	1273	541	47,650	Lot 692 Westwood Ln. VI
36024 May 1, 1986	"		"		David J. Whitcomb et al	1773	626	42,000	2p. New Rock Crest Dr. Chuck Spring
36088 May 2, 1986	"		"		June W. Clark	1773	713	63,400	Eater. Mauldin Lot 84 De Lane Burditt
36082 May 2, 1986	"		"		Richard A. Payne et al	1773	741	111,200	2p. Lot 34 Queen Ann Rd.
36119 May 2, 1986	"		"		Darryl W. Cleveland et al	1773	745	68,550	Forest Glen Sec 5 Pt. Lot 48 Indian Trail
37066 May 9, 1986	"		"		Larry Lee Strickland et al	1775	299		for mtg. see REM Bk. 1584 pp. 714 Release lien from Judgment Roll 86-2306
37066 May 9, 1986	"		"		James Herbert Baldemith	1775	300		for mtg. see REM Bk. 1540 pp. 214 Release lien from Judgment Roll 86-2307
37500 May 9, 1986	"		"		James E. May	1775	414		for mtg. see REM Bk. 1620 pp. 926 Release lien from Judgment Roll 86-2233
37199 May 12, 1986	"		"		Joseph B. Lawson et al	1775	438	62,050	Pt. lots 18+19 Heritage Blk C
37205 May 12, 1986	"		"		Richard Kirk Donley et al	1775	470	22,700	Lot 49 Village of Mills Mill
37516 May 13, 1986	"		"		E. Don Wardlaw et al	1775	923	64,950	Lot 14 Heritage Lakes
37696 May 14, 1986	"		"		K. Wayne Reed et al	1776	232	61,500	2p. Lot 174 Deembarter Ave. Romatthi
37789 May 15, 1986	"		"		Dieter Arthur Kahler et al	1776	385	65,000	Lot 53 Northwood Sec 5
37838 May 15, 1986	"		"		Carol E. Taylor	1776	452	51,400	Pk IV Lot 2-V Woodwind Townhouses
37922 May 16, 1986	"		"		William Ray Woodson Jr et al	1776	565	32,150	0.74 Acres Home 2p. S.C. Hwy. 20

REVERSE or MORTGAGEE Index to Real Estate Mortgages — Greenville County, S. C.

15

REG. U. S. PAT. OFFICE *Chas McCott* County Indexes Since 1888 An Identifying Trade Mark

☞ Open at Proper Tab according to First Letter or Letters of Name and refer to Buff Sub-Index sheet for page reference.

COTT FAMILY NAME INDEX No. 75 © 1949
MADE BY THE COTT INDEX COMPANY, COLUMBUS, OHIO
SOLD BY PHOTO COPY SUPPLY, MAULDIN, S. C.

(LLL)

FILE NUMBER DATE OF RECORD	MORTGAGEES FAMILY NAMES	GIVEN NAMES ABCDEFGHIJ	GIVEN NAMES JKLMNO	GIVEN NAMES PQRSTUVWXYZ	MORTGAGORS	BOOK	PAGE	Amount	BRIEF DESCRIPTION, LOCATION, ETC. (Not Warranted)
37994 May 16, 1986	Bankers		Life Co.		John Dennis Vergejani ^{et al}	1776	645	39,900 ^{.00}	Park Pt. lot 111 + 112 Lake Rd. Camille
3800 May 16, 1986	"		" "		David W. Bryant ^{et al}	1776	653	66,600 ^{.00}	Lot 14 Jernan Ave. Sec 2 Dixieville
38161 May 19, 1986	"		" "		Darlene J. Harper	1776	970	31,000 ^{.00}	lot 357 Westwood South
39283 May 24, 1986	"		" "		Harold A. Clement ^{et al}	1777	200	26,900 ^{.00}	Lot 3 + pt. lot 2 Overbrook Rd. Heritage Lakes
38543 May 24, 1986	"		" "		John C. Thuesen ^{et al}	1777	516	66,050 ^{.00}	lot 7 Harner's Tract Blonette Downs, Sec II
38545 May 24, 1986	"		" "		Walter J. Koeber ^{et al}	1777	540	66,950 ^{.00}	lot 48 Morgan Rd.
38536 May 21, 1986	"		" "		Wallace Wadsworth ^{III et al} Planch	1777	526	60,650 ^{.00}	lot 76 Burdett Ests Pl II
38552 May 21, 1986	"		" "		Michael B. Post, ^{et al}	1777	598	49,800 ^{.00}	lot 5-7 Woodward Townhouse
38624 May 21, 1986	"		" "		Doyle W. Arnold	1777	658	53,200 ^{.00}	3 Acres Tree
39108 May 27, 1986	"		" "		Joel W. Perry, ^{et al}	1778	473	86,850 ^{.00}	lot 171 Rosebay Dr. Dove
39105 May 27, 1986	"		" "		Thomas Dunn ^{III et al}	1778	477	70,150 ^{.00}	Waybrentwood Sec II Dixieville lot 12 Ashley Oaks Dr. + Beantwood
39164 May 27, 1986	"		" "		Robert J. Amick, ^{et al}	1778	558	22,600 ^{.00}	Milly Sec B lot 18 W. Sixth St. Woodside
39249 May 27, 1986	"		" "		Claudia J. Price	1778	612	63,750 ^{.00}	Sec I + II Unit 12-F Wenwood Towers Ph II
39278 May 28, 1986	"		" "		Pamela C. Glen	1778	675	20,750 ^{.00}	O'Neal Tr. Panel Jigsville Rd.
39297 May 28, 1986	"		" "		Alan M. Lanza ^{et al}	1778	725	80,000 ^{.00}	Mauldin lot Forester, Woodside. III
39303 May 28, 1986	"		" "		James P. Owen, ^{III et al}	1778	783	57,050 ^{.00}	Rosewood Park lot 25 Jernan Dr.

REVERSE or MORTGAGEE Index to Real Estate Mortgages — Greenville County, S. C.

REG. U. S. PAT OFFICE *Chas McCott* County Indexes Since 1888 An Identifying Trade Mark

Open at Proper Tab according to First Letter or Letters of Name and refer to Buff Sub-Index sheet for page reference.

COTT FAMILY NAME INDEX No. 75 © 1949 MADE BY THE COTT INDEX COMPANY, COLUMBUS, OHIO SOLD BY PHOTO COPY SUPPLY, MAULDIN, S. C.

FILE NUMBER DATE OF RECORD	MORTGAGEES FAMILY NAMES	GIVEN NAMES ABCDEFGH	GIVEN NAMES IJKLMNO	GIVEN NAMES PQRSTUVWXYZ	MORTGAGORS	BOOK	PAGE	Amount	BRIEF DESCRIPTION, LOCATION, ETC. (Not Warranted)
39423 May 28, 1986	Bankers		Life Co.		Peter J. LaPage et al	1779	40	.00 94,500	Donetree Lot 159 Starbridge Dr. Powderhorn Rd.
39625 May 29, 1986	"		Life Co.		Rickey J. Culppeper et al	1779	226	.00 73,150	Lot 184 Powderhorn map 1, sec 4 For mtg. see REMBk 1680 pg. 120
40056 June 2, 1986	"		Mortgage Corp.		F. Martin Bledsoe et al	1780	114	.00	Mtg. assigned Fed. Home Loan Mtg. Corp.
40448 June 4, 1986	"		Life Co.		Charles R. Moser et al	1780	542	58,150	Lot 48 Green Forest Sec. 2 Park
40787 June 5, 1986	"		Life Co.		Eugene W. Snydam III	1781	10	.00 52,000	Lot 52 Bradley Blvd. University For mtg. see REMBk 1697 pg. 150
41130 June 9, 1986	"		Mortgage Corp.		Richard B. Howard et al	1781	656	.00	Release Lien from Judgment Roll #86-2773 For mtg. see REMBk 1599 pg. 263
41136 June 9, 1986	"		Mtg. Corp.		Norau Balden Beck, Jr.	1781	658	.00	Release Lien from Judgment Roll #86-2958
41651 June 12, 1986	"		Life Co.		Larry John Mc Kenney	1782	334	37,000	Lot 4 Butler Sq.
41681 June 12, 1986	"		Life Co.		Robert L. Billups et al	1782	417	.00 56,500	Lot 130 Pine Brook Forest Sec II
41827 June 13, 1986	"		Life Co.		Ziad J. Saad et al	1782	652	.00 63,700	Lot 28 Palmetto Downs Wellington Green Sec II
41907 June 13, 1986	"		Life Co.		William B. Hopkins et al	1782	704	.00 69,900	Lot 57 Newcastle Way Sec. 2 Sugar Creek
41878 June 13, 1986	"		Life Co.		Anthony W. Cejers et al	1782	754	.00 70,000	Lot 417 Creekside Rd. Map 3 Belle Meade
42127 June 16, 1986	"		Life Co.		Kenneth P. Sullivan et al	1783	136	.00 45,250	Lot 196, Camden Lane, Sec. 2
42257 June 16, 1986	"		Life Co.		Lawrence Andrew Piotrowski et al	1783	445	.00 42,000	1.49 Acs. For mtg. see REMBk 1674 pg 804
42179 June 17, 1986	"		Mortgage Corp.		James B. Mott et al	1783	518	.00	Mtg. assigned Fed. Home Loan Mtg. Corp. 86-2814 For mtg. see REMBk 1619 pg 27
42608 June 19, 1986	"		Life Co.		Heary M. Jones et al	1784	76	.00	Release Lien from Judgment Roll #

REVERSE or MORTGAGEE Index to Real Estate Mortgages — Greenville County, S. C.

REG. U. S. PAT. OFFICE *Chas McCott* County Indexes Since 1888 An Identifying Trade Mark

Open at Proper Tab according to First Letter or Letters of Name and refer to Buff Sub-Index sheet for page reference.


COTT FAMILY NAME INDEX No. 75 © 1949
MADE BY THE COTT INDEX COMPANY, COLUMBUS, OHIO
SOLD BY PHOTO COPY SUPPLY, MAULDIN, S. C.

(37)

FILE NUMBER DATE OF RECORD	MORTGAGEES FAMILY NAMES	GIVEN NAMES ABCDEFGH	GIVEN NAMES IJKLMNO	GIVEN NAMES PQRSTUVWXYZ	MORTGAGORS	BOOK	PAGE	Amount	BRIEF DESCRIPTION, LOCATION, ETC. (Not Warranted)
42608 June 19, 1986	Bankers				Marie V. Sprayberry <i>et al</i>	1784	77		86-2915 2nd mtg, 2nd Em Bk 1702 Pg 243 Labour lien from judgment Roll #
42803 June 20, 1986	"				William W. Fecht <i>et al</i>	1784	234	40,150 ⁰⁰	Lot 54 Sharon Dr. Sharon Park
42819 June 20, 1986	"				Janet L. Young	1784	266	27,100 ⁰⁰	Lot 19 Pleasant Valley Pinehurst
42832 June 20, 1986	"				Roger E. Duvall <i>et al</i>	1784	327	36,000 ⁰⁰	Lot 21 Pinehurst Dr. Sec C
42924 June 20, 1986	"				Carroll L. Leonard <i>et al</i>	1784	366	54,050 ⁰⁰	Lot 13 West View Sec C Hills
43194 June 24, 1986	"				William E. Spear <i>et al</i>	1784	815	58,750 ⁰⁰	Lot 54 pt Lot 4 add. to forest
43295 June 24, 1986	"				John Lee Jones <i>et al</i>	1784	976	38,000 ⁰⁰	Lot 2 Dell Circle Brookgreen Monteth Hgts.
43359 June 24, 1986	"				John M. Thalutz	1785	20	17,400 ⁰⁰	Pt. lot 19 + 20 Old Augusta Rd. Sec. VI
43536 June 26, 1986	"				Leonard D. Brock <i>et al</i>	1785	272	98,000 ⁰⁰	Lot 275 Howell Rd. Botany Hill Sec 19
43659 June 26, 1986	"				Edward D. Ondrey <i>et al</i>	1785	506	47,000 ⁰⁰	Lot 6 Richmond Dr. Richmond Northwood
43691 June 27, 1986	"				James E. Murphree <i>et al</i>	1785	565	37,500 ⁰⁰	Lot 33 Chick Springs Rd Silverleaf, Sec. 5
43799 June 27, 1986	"				Steve M. Hinson <i>et al</i>	1785	692	70,000 ⁰⁰	Lot 197, Comstock Ct.
43995 June 30, 1986	"				Craig A. Greene <i>et al</i>	1786	26	49,800 ⁰⁰	Lot 22, Sherwood Forest Sec. 2 Sugar Creek
155 July 1, 1986	"				Henry N. Hwa <i>et al</i>	1786	476	106,000 ⁰⁰	Lot 521 Hunting Hill Cir. Sec. 2
155 July 1, 1986	"				David Stafford <i>et al</i>	1786	488	88,800 ⁰⁰	Lot 268, Hunters Wood 4 Hunterian Lakes Heated Home
443 July 2, 1986	"				Edith Durham <i>et al</i>	1786	875	41,250 ⁰⁰	Lot 156 Belle Mead also lot

REVERSE or MORTGAGEE Index to Real Estate Mortgages — Greenville County, S. C.

REG. U. S. PAT. OFFICE *Chas McCott* County Indexes Since 1888 An Identifying Trade Mark

 Open at Proper Tab according to First Letter or Letters of Name and refer to Buff Sub-Index sheet for page reference.

COTT FAMILY NAME INDEX No. 75 © 1949
MADE BY THE COTT INDEX COMPANY, COLUMBUS, OHIO
SOLD BY PHOTO COPY SUPPLY, MAULDIN, S. C.

FILE NUMBER DATE OF RECORD	MORTGAGEES FAMILY NAMES	GIVEN NAMES ABCDEFGHIJ	GIVEN NAMES JKLMNO	GIVEN NAMES PQRSTUVWXYZ	MORTGAGORS	BOOK	PAGE	Amount	BRIEF DESCRIPTION, LOCATION, ETC. (Not Warranted)
916 July 7, 1986	Bankers		Life Co.		J. Steadman Aerial ^{etal}	1787	600	88,000	Byrd Blvd. + Sylvan Dr. Country Club Lots 631-64 + Pt. Lot 61, Con
938 July 7, 1986	"		" "		Joseph D. Poole ^{etal}	1787	639	130,000	Lots 236 + 237, Woodvale Ave
953 July 8, 1986	"		" "		Carroll S. Elingburg	1787	756	77,400	Lot 166 Coak Hills
1013 July 8, 1986	"		" "		Jennifer R. Merchant	1787	830	50,100	Lot 35 Ruxton Place Sec II
1187 July 9, 1986	"		" "		Daniel R. Youngblood ^{etal}	1788	94	85,900	Lot 56, Wood Creek, Sec. II
1686 July 14, 1986	"		" "		Jackie E. Cooper ^{etal}	1788	789	48,000	Lot 3 Chandler Ridge
1817 July 14, 1986	"		" "		Charles William Corp ^{etal}	1788	977	43,900	Lot 632 Westwood, Sec. 6
1833 July 14, 1986	"		" "		Otis F. Lee ^{etal}	1789	85		For mtg. see R Em Bl. 1670 p. 155 Release from Judgment Roll 86-3549
1833 July 14, 1986	"		" "		John L. Chard ^{etal}	1789	86		For mtg. see R Em Bl. 1591 p. 603 Release from Judgment Roll 86-3547
1918 July 15, 1986	"		" "		Craig S. Mabry ^{etal}	1789	135	32,000	Know as Dilworth St) Lot 35 Heart St. (formerly For mtg. see R Em Bl. 1650 p. 377
1901 July 15, 1986	"		Mtg. Co.		Charles R. Purvin ^{etal}	1789	320		Mtg. assigned to Home Loan Mtg. Corp
2750 July 21, 1986	"		Life Co.		Robert Wesley Rowland ^{etal}	1790	527	55,600	4.0 ac. Remington Rd.
2824 July 21, 1986	"		" "		H. Dupon Bailey ^{etal}	1790	602	33,650	Lot 15 Evergreen Park
2824 July 21, 1986	"		" "		Larry D. Coleman ^{etal}	1790	607	36,200	Lot 4 Naphiew Ave. Arden Dr
3065 July 22, 1986	"		Life Co.		Mark S. Allen ^{etal}	1790	942	45,700	Lot 247 Westwood Sec I North
3098 July 22, 1986	"		" "		Marie H. Lemanski	1790	955	58,400	Parcel Laurens Rd. St. Joe

REVERSE or MORTGAGEE Index to Real Estate Mortgages — Greenville County, S. C.

REG. U. S. PAT OFFICE *Chas McCatt* County Indexes Since 1888 An Identifying Trade Mark

Open at Proper Tab according to First Letter or Letters of Name and refer to Buff Sub-Index sheet for page reference.


COTT FAMILY NAME INDEX No. 75 © 1949
MADE BY THE COTT INDEX COMPANY, COLUMBUS, OHIO
SOLD BY PHOTO COPY SUPPLY, MAULDIN, S. C.

(3N)

FILE NUMBER	MORTGAGEES FAMILY NAMES	GIVEN NAMES ABCDEFGH	GIVEN NAMES IJKLMNO	GIVEN NAMES PQRSTUVWXYZ	MORTGAGORS	BOOK	PAGE	Amount	BRIEF DESCRIPTION, LOCATION, ETC. (Not Warranted)
DATE OF RECORD									
3238 July 23, 1986	Bankers		Life Co.		Charles A. Leheney et al	1791	211	64,350 ^{.00}	Lot 51 Pointe North
3292 July 23, 1986	"		Life Co.		Steven B. Valand et al	1791	348	76,050 ^{.00}	Pt lot 76 & 77 Brookfield West
3406 July 24, 1986	"		Life Co.		Andrew F. Foth et al	1791	471	30,950 ^{.00}	in Cain Hpts. Lot 17 & pt. lot 16 William St.
3687 July 25, 1986	"		" "		Dregory A. High et al	1791	882	55,000 ^{.00}	Lot 23 Venus Ct.
3821 July 28, 1986	"		" "		Daniel P. Perry et al	1792	108	80,000 ^{.00}	Lot 17 Quail Run Cir.
3823 July 29, 1986	"		" "		Michael H. Hudgins et al	1792	140	42,000 ^{.00}	Batio Sp. 1/2 acre. Bowens Rd. Hwy 25
3977 July 29, 1986	"		" "		James J. Humbert et al	1792	303	46,700 ^{.00}	Lot 11 Shereah Sh. Shaker Colony
4074 July 29, 1986	"		" "		Anthony Baldsmith et al	1792	477	72,650 ^{.00}	see 17 Dille Lot 143 Brentwood Way Brentwood
4091 July 29, 1986	"		mtg. Co.		Thomas R. Nassar et al	1792	540		mtg. assign. to mac mtg. Corp. of loan formerly Norwest mtg. Co. for mtg. see Rev. Ch. 1630 §§ 961
4090 July 29, 1986	"		mtg. Co.		David O. King	1792	539		for mtg. see Rev. Ch. 1701 §§ 161 mtg. assign. to mac mtg. Corp. of loan
4260 July 30, 1986	"		" "		Janet E. Rampay et al	1792	735	61,150 ^{.00}	Lot 28 Woodhedge, Sec 1
4287 July 30, 1986	"		" "		Jimmy M. Hardy et al	1792	764	38,250 ^{.00}	Pt lot 10
4360 July 31, 1986	"		Life Co.		Loyce Van Raden	1792	878	74,600 ^{.00}	Lot 42-A Stoneford C. sub B Berkeland Rd.
4587 Aug 1, 1986	"		Life Co.		Lord Michael Parker et al	1793	257	59,150 ^{.00}	Lot 48 Holly Springs sub II
4601 Aug 1, 1986	"		Life Co.		Jeffrey D. Madden et al	1793	267	35,200 ^{.00}	Lot 28 Echols Dr.

REVERSE or MORTGAGEE Index to Real Estate Mortgages — Greenville County, S. C.

REG. U. S. PAT. OFFICE *Chas. McCott* County Indexes Since 1888 An Identifying Trade Mark

 Open at Proper Tab according to First Letter or Letters of Name and refer to Buff Sub-Index sheet for page reference.

COTT FAMILY NAME INDEX No. 75 © 1949
MADE BY THE COTT INDEX COMPANY, COLUMBUS, OHIO
SOLD BY PHOTO COPY SUPPLY, MAULDIN, S. C.

FILE NUMBER DATE OF RECORD	MORTGAGEES FAMILY NAMES	GIVEN NAMES ABCDEFGHIJ	GIVEN NAMES JKLMNOPQ	GIVEN NAMES RSTUVWXYZ	MORTGAGORS	BOOK	PAGE	Amount	BRIEF DESCRIPTION, LOCATION, ETC. (Not Warranted)
4689 Aug 1, 1986	Bankers		Life Co		James D. Hendrick, et al	1793	411	42,000	Lot 38 Blue Mountain Park
4689 Aug 1, 1986	'		'		Robert D. Chandler, et al	1793	415	49,800	Lot 172 Mont Sh. Brentwood Sec. 4
4689 Aug 1, 1986	'		'		Sallie L. Edwards, et al	1793	419	40,250	Lot 260 + pt. lot 261 Woodfield
4859 Aug 4, 1986	"		"		Fletcher L. Smith, et al	1793	678	80,000	Lake Forest Hgts. Lot 38 MacArthur Ave
5952 Aug 11, 1986	"		"		Daniel L. Darwin, et al	1794	935	55,600	Heritage Lake Lot 172 Steplechase Ct.
5892 Aug 11, 1986	'		mtg. Corp.		David M. Richardson, et al	1795	46		In mtg. see Rem. Bl. 1605 pg. 627 Release Lien from Judgment Coll #86-4024
5892 Aug 11, 1986	'		mtg. Corp.		Patrick A. King, et al	1795	48		In mtg. see Rem. Bl. 1656 pg. 497 Release Lien from Judgment Coll #86-4302
5892 Aug 11, 1986	'		mtg. Corp.		Gregory V. Davis, et al	1795	50		In mtg. see Rem. Bl. 1618 pg. 672 Release Lien from Judgment Coll #86-4026
6552 Aug 11, 1986	'		mtg. Corp.		Seaborn Fuller	1795	59		In mtg. see Rem. Bl. 1723 pg. 289 Release Lien from Judgment Coll #86-4124
7187 Aug 15, 1986	"		Life Co.		Michael H. Hudgins	1795	988	42,000	Javory Mtg See Rem. Book 1792 pg. 140 1/2 acre Bower Rd Hwy 25
7912 Aug 20, 1986	"		"		Thomas N. Carr	1796	606	28,150	Lot Calaman Dr
8389 Aug 25, 1986	"		"		Cynthia L. Roper	1797	581	35,200	Fields Lot 89 Long Hill Dr. Augusta Rd
9932 Aug 28, 1986	"		"		Joya von Raden	1798	209	28,600	See I Lot 153 Fresh Meadow Farms.
10547 Sept. 8, 1986	'		mtg. Corp.		Larry D. Chandler, et al	1800	509		In mtg. see Rem. Bl. 1655 pg. 962 mtg. assigned Fed Home Loan Mtg. Corp
14887 Sept. 12, 1986	'		Life Co		David D. Montgomery, et al	1801	543		In mtg. see Rem. Bl. 1585 pg. 827 Release Lien from Judgment Coll #86-4674
Oct 13, 1986	'		mtg. Corp.		Marion R. Weatherford	1807	894		In mtg. see Rem. Bl. 1654 pg. 299 mtg. assigned Fed. Home Loan Mtg. Corp

REVERSE or MORTGAGEE Index to Real Estate Mortgages — Greenville County, S. C.

REG. U. S. PAT OFFICE *Chas McCott* County Indexes Since 1888 An Identifying Trade Mark

Open at Proper Tab according to First Letter or Letters of Name and refer to Buff Sub-Index sheet for page reference.

COTT FAMILY NAME INDEX No. 75 © 1949
MADE BY THE COTT INDEX COMPANY, COLUMBUS, OHIO
SOLD BY PHOTO COPY SUPPLY, MAULDIN, S. C.

(30)

FILE NUMBER DATE OF RECORD	MORTGAGEES FAMILY NAMES	GIVEN NAMES ABCDEFGH	GIVEN NAMES IJKLMNO	GIVEN NAMES PQRSTUVWXYZ	MORTGAGORS	BOOK	PAGE	Amount	BRIEF DESCRIPTION, LOCATION, ETC. (Not Warranted)
14888 Oct 13, 1986	Bankers		Life Co.		Dary L. Neubauer ^{et al}	1807	900		#86-5802 for mtg see R&M bk 1692 pg 493 Release Lien from Judgment Roll
14887 Oct 13, 1986	"		Mtg Corp		James A. Sampson	1807	893		for mtg see R&M book 1655 pg 11 Assignment of some assets Mtg Corp
15892 Oct 20, 1986	"		Mtg Corp		Richard E. Ingram ^{et al}	1809	297		Mtg assigned to Mac Corp of assets formerly Northwest Mtg etc. an assets Corp
"	"		"		" "	1809	297		for mtg see R&M book 1615 pg 311
"	"		"		" "	1809	297		& record book 1621 pg 758
16774 Oct 27, 1986	"		Mtg Corp		Carl M. Chandler ^{et al}	1810	816		for mtg see R&M bk 1653 pg 653 Mtg assign. Fed Home Loan Mtg. Corp.
19209 Nov 11, 1986	"		Mtg. Corp.		James L. Hooten Jr. ^{et al}	1814	810		for mtg see R&M bk 1666 pg 335 Mtg assign. Fed. Home Loan Mtg. Corp.
19209 Nov 11, 1986	"		Mtg Corp.		Wesley W. Unfried. ^{et al}	1814	811		for mtg see R&M bk 1660 pg 254 Mtg. assign. Fed. Home Loan Mtg. Corp.
20222 Nov 17, 1986	"		Life Co.		Daniel J. Hall ^{et al}	1816	165		for mtg see R&M bk 1576 pg 171 Release Lien from Judgment Roll #86-6365
20222 Nov 17, 1986	"		Life Co.		Yorkshire Properties Inc ^{et al}	1816	170		#86-6364 for mtg see R&M bk 1700 pg 589 Release Lien from Judgment Roll
22554 Dec 4, 1986	"		Life Co.		Keith D. McCullough	1820	78		Release Lien from Judgment Roll
"	"		"		"	1820	78		# 86-7406 for mtg see R&M bk 1573 pg 758 & re-issued 1576 pg 37
29532 Jan 14, 1987	"		"		Charles L. Jackson	1829	317		# 86-8611 for mtg see R&M bk 1733 pg 351 Release Lien from Judgment Roll
32455 Feb 6, 1987	"		Life Co.		James S. McVay	1835	98		#87-243 for mtg see R&M bk 1724 pg 527 Release of Lien from judgment roll
37332 Mar 12, 1987	"		Mtg Corp		Jonathan Kelly Price ^{et al}	1843	363		#87-892 for mtg see R&M bk 1684 pg 945 Release Lien from Judgment Roll
5148 July 29, 1987	"		Mtg. Corp		David A. Reynolds. ^{et al}	1879	340		mtg. see R&M bk 1706 pg 418 & record 1706 pg 893 Mtg. assign. Beach Fed. St. Loan for

REVERSE or MORTGAGEE Index to Real Estate Mortgages — Greenville County, S. C.

REG. U. S. PAT. OFFICE *Chas McCott* County Indexes Since 1888 An Identifying Trade Mark

 Open at Proper Tab according to First Letter or Letters of Name and refer to Buff Sub-Index sheet for page reference.

COTT FAMILY NAME INDEX No. 75 © 1949
MADE BY THE COTT INDEX COMPANY, COLUMBUS, OHIO
SOLD BY PHOTO COPY SUPPLY, MAULDIN, S. C.

FILE NUMBER DATE OF RECORD	MORTGAGEES FAMILY NAMES	GIVEN NAMES ABCDEFGHIJ	GIVEN NAMES JKLMNO	GIVEN NAMES PQRSTUVWXYZ	MORTGAGORS	BOOK	PAGE	Amount	BRIEF DESCRIPTION, LOCATION, ETC. (Not Warranted)
14019 Sept 22, 1987	Bankers		Life Co.		David K. Jester ^{et al}	1890	106		Mtg assign) Sec of Housing + Urban Dev. For mtg see Bl. 1656 pg 218
"	"		"		" "	1890	106		
38493 Mar 8, 1988	"		Mortgage Corp.		Mark J. Smith ^{et al}	1918	435		Mtg assign Fed. Home Loan Mtg Corp. - for mtg see REm Bl 1658 pg 227
38494 Mar 8, 1988	"		"		John J. Dixon ^{et al}	1918	436		For mtg see REm Bl 1656 pg 883 Mtg assign Fed. Home Loan Mtg Corp
38495 Mar 8, 1988	"		"		Ronald C. Gibbs ^{et al}	1918	437		For mtg see REm Bl 1656 pg. 221 Mtg assign Fed. Home Loan Mtg Corp
39446 Mar 14, 1988	"		"		James J. Baldwin ^{et al}	1919	456		For mtg see REm Bl 1734 pg. 168 Release Lien from Judgment Roll #87-956
41322 Mar 28, 1988	"		Mtg. Corp		Jay H. Neal, Jr. ^{et al}	1921	639		# 88-839 for mtg see REm Bl 1592 pg. 356 Release Lien from Judgment Roll
43906 April 12, 1988	"		Life Co		Mildred R. Smith Glass	1924	795		# 88-1603 for mtg see Bl 1562 pg 197 Release of Lien from Judgment Roll
43905 April 12, 1988	"		Life Co.		David C. Slagle ^{et al}	1924	796		# 88-1527 for mtg see Bl 1617 pg 428 Release of Lien from Judgment Roll
45958 Apr. 26, 1988	"		Mtg. Corp		Douglas Anthony White ^{et al}	1927	475		# 88-1641 for mtg see REm Bl 1702 pg 992 Release Lien from Judgment Roll
46532 April 28, 1988	"		Mtg Corp.		Stanley J. Ashmore ^{et al}	1928	236		# 88-1525 for mtg see Bl 1598 pg 468 Release of Lien from Judgment Roll
48219 May 6, 1988	"		Life Company		Bradley L. Weeks ^{et al}	1930	551		# 87-2244 for mtg see REm Bl 1539 pg 31 Release Lien from Judgment Roll
49035 May 12, 1988	"		Mtg Corp.		Mary L. Foley	1931	617		Roll # 88-2343 for mtg see Bl 1604 pg 225 Release of Lien from Judgment
51067 May 20, 1988	"		Mtg Corp.		Phillip W. Cox ^{et al}	1933	468		Bl 1598 pg 833 Release 1.73 acres for mtg see
56231 June 17, 1988	"		Mtg Corp.		Charles D. Taylor	1940	364		88-2975 for mtg see Bl 1601 pg 864 Release of Lien from Judgment Roll

REVERSE or MORTGAGEE Index to Real Estate Mortgages — Greenville County, S. C.

15
()

REG. U. S. PAT. OFFICE *Chas. McClatchey* County Indexes Since 1888 An Identifying Trade Mark

Open at Proper Tab according to First Letter or Letters of Name and refer to Buff Sub-Index sheet for page reference.


COTT FAMILY NAME INDEX No. 75 © 1949
MADE BY THE COTT INDEX COMPANY, COLUMBUS, OHIO
SOLD BY PHOTO COPY SUPPLY, MAULDIN, S. C.

FILE NUMBER DATE OF RECORD	MORTGAGEES FAMILY NAMES	GIVEN NAMES ABCDEFGH	GIVEN NAMES IJKLMNO	GIVEN NAMES PQRSTUVWXYZ	MORTGAGORS	BOOK	PAGE	Amount	BRIEF DESCRIPTION, LOCATION, ETC. (Not Warranted)
57281 June 24, 1988	Bankers		Mtgy Corp		Morris D. Weyen ^{et al}	1941	674		#88-2344 2d Mtg see Bk 1581 p. 162 Release of Lien from Judgment Roll
7548 Aug 10, 1988	"		" "		Jackie Shamanski	1953	102		#88-2956 2d Mtg see Bk 1615 p. 672 Release of Lien from Judgment Roll
9426 Aug 22, 1988	"		Life Co.		Joseph B. Lawson ^{et al}	1955	409		see Bk 1775 p. 438 Substitution of Liability 2nd Mtg
13894 Sept 16, 1988	"		Life Co.		Michael D. Gilbert ^{et al}	1961	24		Roll # 88-4649 2d Mtg see Bk 1695 p. 763 Release of Lien from Judgment
21722 Nov 2, 1988	"		Mtgy Corp.		Gabriel Humberto Porras	1970	444		Release of Lien from Judgment
"	"		" "		" " "	1970	444		Roll # 88-5363 2d Mtg see Bk 1566 p. 637
23527 Nov 14, 1988	"		Life Co.		Walter Maurine Hall ^{et al}	1972	407		Release of Lien from Judgment
"	"		"		" " "	1972	407		Roll # 88-6061 2d Mtg see Bk 1552 p. 79
24636 Nov 21, 1988	"		Mtgy Corp.		J. Keith Shalib ^{et al}	1973	517		88-6385 2d Mtg see Bk 1624 p. 917 Release of Lien from Judgment Roll
27851 Dec 12, 1988	"		Mtgy Corp.		Thomas David Petite ^{et al}	1977	304		Release of Lien from Judgment Roll
"	"		"		" " "	1977	304		88-6084 2d Mtg see Bk 1616 p. 876
28118 Dec 13, 1988	"		Life Co.		Louie Monroe Gilbert ^{et al}	1977	564		Mtg Assign to Principal Mutual
"	"		" "		" " "	1977	564		Life Ins. Co. 3d Mtg see Bk 1474 p. 415
28119 Dec 13, 1988	"		Life Co.		Jacob A. Dumble ^{et al}	1977	566		Mtg Assign to Principal Mutual
"	"		" "		" " "	1977	566		Life Ins. Co. 3d Mtg see Bk 1475 p. 58

(over)

REVERSE or MORTGAGEE Index to Real Estate Mortgages — Greenville County, S. C.

REG. U. S. PAT. OFFICE *Chas McCott* County Indexes Since 1888 An Identifying Trade Mark

 Open at Proper Tab according to First Letter or Letters of Name and refer to Buff Sub-Index sheet for page reference.

COTT FAMILY NAME INDEX No. 75 © 1949
MADE BY THE COTT INDEX COMPANY, COLUMBUS, OHIO
SOLD BY PHOTO COPY SUPPLY, MAULDIN, S. C.

FILE NUMBER DATE OF RECORD	MORTGAGEES FAMILY NAMES	GIVEN NAMES ABCDEFGH	GIVEN NAMES IJKLMNO	GIVEN NAMES PQRSTUVWXYZ	MORTGAGORS	BOOK	PAGE	Amount	BRIEF DESCRIPTION, LOCATION, ETC. (Not Warranted)
28120 Dec 13, 1988	Bankers		Life to.		<i>itd</i> Stewart W. Burkhardt Jr	1977	567		Mtg Assign to Principal Mutual Life Ins Co. For Mtg see Bk
"	"		" "		" " "	1977	567		1472 pg. 948
28121 Dec 13, 1988	"		Life to.		<i>itd</i> Charles Walter Kirby	1977	569		Mtg Assign to Principal Mutual Life Ins Co. For Mtg see Bk 1471
"	"		" "		" " "	1977	569		pg. 934
28122 Dec 13, 1988	"		Life to.		<i>itd</i> James E. Howell	1977	570		Mtg. Assign to Principal Mutual Life Ins Co. For Mtg see Bk 1475
"	"		" "		" "	1977	570		pg. 783
28123 Dec 13, 1988	"		Life to.		<i>itd</i> Randall E. Sellers	1977	571		Mtg. Assign to Principal Mutual Life Ins Co. For Mtg see Bk 1490
"	"		" "		" " "	1977	571		pg. 901
28124 Dec 13, 1988	"		Life to.		<i>itd</i> Belton P. Godfrey	1977	572		Mtg. Assign to Principal Mutual Life Ins Co. For Mtg see Bk
"	"		" "		" "	1977	572		1494 pg. 705
28125 Dec 13, 1988	"		Life to.		<i>itd</i> Kenneth O. Green	1977	574		Mtg. Assign to Principal Mutual Life Ins Co. For Mtg see Bk
"	"		" "		" " "	1977	574		1493 pg. 708
28126 Dec 13, 1988	"		Life to.		<i>itd</i> James H. Whitley	1977	575		Mtg. Assign to Principal Mutual Life Ins Co. For Mtg see Bk
"	"		" "		" " "	1977	575		1495 pg. 294
28127 Dec 13, 1988	"		Life to.		<i>itd</i> Jack Daniel Thomas	1977	576		Mtg Assign to Principal Mutual Life Ins Co. For Mtg see Bk
"	"		" "		" " "	1977	576		1495 pg. 359

REVERSE or MORTGAGEE Index to Real Estate Mortgages — Greenville County, S. C.

REG. U. S. PAT. OFFICE *Chas. McCott* County Indexes Since 1888 An Identifying Trade Mark

☞ Open at Proper Tab according to First Letter or Letters of Name and refer to Buff Sub-Index sheet for page reference.

COTT FAMILY NAME INDEX No. 75 © 1949
MADE BY THE COTT INDEX COMPANY, COLUMBUS, OHIO
SOLD BY PHOTO COPY SUPPLY, MAULDIN, S. C.

()

FILE NUMBER	MORTGAGEES	GIVEN NAMES	GIVEN NAMES	GIVEN NAMES	MORTGAGORS	BOOK	PAGE	Amount	BRIEF DESCRIPTION, LOCATION, ETC. (Not Warranted)
DATE OF RECORD	FAMILY NAMES	ABCDEFGH	IJKLMNOP	QRSTUVWXYZ					
28128 Dec 13, 1988	Bankers		Life to.		<i>et al</i> William B. Bradhem	1977	577		Mtg. Assign to Principal Mutual Life Ins Co for mtg see Bk 1497 pg. 56
" "	"		" "		" " "	1977	572		
28129 Dec 13, 1988	"		Life to.		Jerome E. Willy	1977	579		Mtg Assign to Principal Mutual Life Ins Co for mtg see Bk 1496 pg. 981
" "	"		" "		" " "	1977	579		
28130 Dec 13, 1988	"		Life to.		Norman Brown Vanhook	1977	580		Mtg Assign to Principal Mutual Life Ins Co for mtg see Bk 1495 pg 675 + Re Record Bk 1497 pg. 657
" "	"		" "		" " "	1977	580		
2318 Jan 17, 1989	"	Development Co.			Richard Z. Hembre	1983	987	.95 3,236	Lot 17 Bethel Greene
8292 Feb 27, 1989	"		Life Co.		James C. Baillie	1990	504		Release of Lien from Judgment Roll 89-188 2d mtg see Bk 1637 pg 706
" "	"		"		" "	1990	504		
9364 Mar 2, 1989	"	Development Co. Inc.			Garrett - Altman Pts	1991	862	.60 3,733	Bethel Greene Lot 33 Drainsville Hwy. Roll 89-719 2d mtg see Bk 172 pg 430
11991 Mar 20, 1989	"		Life Co.		Bonnie B. Jester	1994	313		Release of Lien from Judgment
16416 Apr 17, 1989	"	Development Co. Inc.			Garrett/Altman Builders	2000	61		.00 3,900
19514 May 5, 1989	"		Life Co.		Harold L. Gamble	2003	699		Release of Lien from Judgment Roll Roll 89-3121 2d mtg see Bk 164 pg 703
30618 July 14, 1989	"		Life Co.		<i>et al</i> J. G. Carroll	2016	308		
31492 July 20, 1989	"		Mtg Corp		Curtis C. Mulhoney Jr.	2017	277		Release of Lien from Judgment Roll 89-3202 2d mtg see Bk 164 pg 385
46228 Oct 13, 1989	"		Life to.		Ronald M. Miller <i>et al</i>	2033	786		89-4993 3d mtg see Bk 1730 pg 737 Release of Lien from Judgment Roll

REVERSE or MORTGAGEE Index to Real Estate Mortgages — Greenville County, S. C.

REG. U. S. PAT. OFFICE *Chas McCott* County Indexes Since 1888
An Identifying Trade Mark

 Open at Proper Tab according to First Letter or Letters of Name and refer to Buff Sub-Index sheet for page reference.

COTT FAMILY NAME INDEX No. 75 © 1949
MADE BY THE COTT INDEX COMPANY, COLUMBUS, OHIO
SOLD BY PHOTO COPY SUPPLY, MAULDIN, S. C.

FILE NUMBER DATE OF RECORD	MORTGAGEES FAMILY NAMES	GIVEN NAMES ABCDEFGH	GIVEN NAMES IJKLMNO	GIVEN NAMES PQRSTUVWXYZ	MORTGAGORS	BOOK	PAGE	Amount	BRIEF DESCRIPTION, LOCATION, ETC. (Not Warranted)
46230 Oct 13, 1989	Bankers		Life Co.		<i>et al</i> Stanley Theodore Ford	2033	788		Release of Lien from judgment Roll 89-4994 for mts on Bk 1573 Pg 426
" "	"		"		"	2033	788		
47761 Oct 23, 1989	"		Mtg Corp.		<i>et al</i> Jerry W. Lovell	2035	798		Subordination of mty 1700 ps 53 to right of way in deed Bk 1364 ps 663
" "	"		"		"	2035	798		
53488 Nov 29, 1989	"		Life Co.		<i>et al</i> William W. Iecht	2042	610		Roll 89-5468 for mts on Bk 1784 ps 234 Release of Lien from judgment
54223 Dec 1, 1989	"	Development to be			<i>et al</i> Albert J. Mattison	2043	521	4,000	Lot 38 Forester's truck on Forester's truck shed + also Pt lot 39
" "	"	"	"		"	2043	521		
57938 Dec 27, 1989	"		Life Co.		<i>et al</i> James H. Coy	2047	851		Roll # 89-6002 for mty on Bk 1599 pg 260 Release of Lien from judgment