

INDIRECT or MORTGAGEE Index to Real Estate Mortgages — Greenville County, S. C.

REG. U. S. PAT OFFICE *Chas McCott* County Indexes Since 1888 An Identifying Trade Mark

☞ Open at Proper Tab according to First Letter or Letters of Name and refer to Buff Sub-Index sheet for page reference.

COTT FAMILY NAME INDEX No. 75 © 1949
MADE BY THE COTT INDEX COMPANY, COLUMBUS, OHIO
SOLD BY WALKER, EVANS & COGSWELL CO., CHARLESTON, S.C.

(A)

FILE NUMBER DATE OF RECORD	MORTGAGEES FAMILY NAMES	GIVEN NAMES ABCDEFGHIJ	GIVEN NAMES JKLMNOPQ	GIVEN NAMES RSTUVWXYZ	MORTGAGORS	BOOK	PAGE	Amount	BRIEF DESCRIPTION, LOCATION, ETC. (Not Warranted)
16313 Jan. 9, 1975	Associates				<i>et al</i> David E. Harrison	1331	95	10,080	Kennedy Park Hunt 30. Lot 498 Pt lot 48 Bluff Dr.
17066 Jan. 20, 1975	"	"	"	"	Lila Ruth Dargrey	1331	708	3,456	Prop. James Edwards St. lot 12 Dorman Rd.
17082 Jan. 20, 1975	"	"	"	"	Thomas E. Barber, et al	1331	754		Release Lien by Judgment Court
"	"	"	"	"	"	1331	754		L-13907- for mtg. per Rembk. 1200 pg. 2714 Bl. 1245 pg. 475
17616 Jan. 27, 1975	"	"	"	"	<i>Harrison, Jr. et al</i> Wilton Alexander	1332	33	2,988	Lot 3 Spring Park Rd. (Dirt Rd.)
18072 Jan. 31, 1975	"	"	"	"	Luther J. Murrell et al	1332	399	6,768	0.48 acs. Stoner Point Dr.
18655 Feb. 10, 1975	"	"	"	"	<i>et al</i> Henry Ray Massery	1332	875	2,304	"Valleyhaven" O'Neal St. Lot 19 Haven Dr.
18988 Feb. 13, 1975	"	"	"	"	<i>et al</i> Thomas A. Mallock	1333	121	3,384	Sec. 6 Lot 243 Colonial Hills
19215 Feb. 18, 1975	"	"	"	"	Charles W. Syner, et al	1333	353	4,992	Pine Valley Estate Lot 47 Linhurst Dr.
19586 Feb. 21, 1975	"	"	"	"	<i>et al</i> Joseph J. Brown	1333	534	7,380	Lot 23 Car Sunset Dr. + Bumbleweed Terrace
"	"	"	"	"	"	1333	534		"Holland Dell" Chick Hogg
20707 Mar. 7, 1975	"	"	"	"	Harry D. Greene, et al	1334	466	7,800	Lot McKittick Rd.
20814 Mar. 10, 1975	"	"	"	"	Wilburn N. Bond	1334	611	3,312	Cardell Lot 24 Prop. Palmer
21729 Mar. 20, 1975	"	"	"	"	<i>et al</i> Frances B. Griswold	1335	221	2,736	county Rd. Lot 6 = 3.47 acres
21844 Mar. 21, 1975	"	"	"	"	<i>et al</i> James Edward Durham	1335	351	3,672	(Carr Rd.) 2.19 acres county Rd.

(over)

INDIRECT or MORTGAGEE Index to Real Estate Mortgages — Greenville County, S. C.

REG. U. S. PAT. OFFICE *Chas McCott* County Indexes Since 1888 An Identifying Trade Mark

Open at Proper Tab according to First Letter or Letters of Name and refer to Buff Sub-Index sheet for page reference.

COTT FAMILY NAME INDEX No. 75 © 1949
MADE BY THE COTT INDEX COMPANY, COLUMBUS, OHIO
SOLD BY WALKER, EVANS & COGSWELL CO., CHARLESTON, S.C.

FILE NUMBER DATE OF RECORD	MORTGAGEES FAMILY NAMES	GIVEN NAMES ABCDEFGHIJ	GIVEN NAMES JKLMNOPQ	GIVEN NAMES RSTUVWXYZ	MORTGAGORS	BOOK	PAGE	Amount	BRIEF DESCRIPTION, LOCATION, ETC. (Not Warranted)
26206 May 12, 1975	Associates	Financial	Services Co., Inc.		<i>etal</i> David G. Hawkins,	1338	917	.00 9,120	Lot 2 Cutting Circle
26410 May 14, 1975	"	"	"	"	Philip D. Walford,	1339	88	.00 8,640	Acres Lot 1 Ikes Rd. "Homestead"
26409 May 14, 1975	"	"	"	"	J. Wallace Smith	1339	91	.00 10,260	Lot 68 Sec. 5 "Lake Forest Sub"
26909 May 19, 1975	"	"	"	"	Steven A. Parent, <i>etal</i>	1339	471	.00 1,985	Ext. Unit 3 Pine Crest Farms Lot 15-A White Horse Rd.
30399 Jun 24, 1975	"	"	"	"	David E. Duncan (Ernest Thurston & Burnett)	1342	422	.00 3,528	Tract 9 Linder Dr. (Ed.) Maryland Ave. Baberest
30467 Jun 24, 1975	"	"	"	"	Ernest Thurston Burnett	1342	448	.00 7,872	Lot 153 Cav. Mass Ave. & Driville, S.C.
826 Jul 10, 1975	"	"	"	"	Sophie H. Haloulos	1343	583	.00 8,760	Lot 103 Tallulah Dr.
1713 July 21, 1975	"	"	"	"	Clair Messick, Jr. <i>etal</i>	1344	241	.00 9,420	Lot County Rd. Dr. "mountain view acres"
1713 July 21, 1975	"	"	"	"	Robert L. Martin	1344	244	.00 10,320	Pl. lot 10 Razor Dr. (woodland)
2165 July 24, 1975	"	"	"	"	Emelyn B. Rowland	1344	608	.00 3,528	Lot 6 Thrall Court Driville, S.C.
2271 July 25, 1975	"	"	"	"	Gerry L. Hoach	1344	751	.00 6,780	3.5 ac. Standing Springs Sec. IV. 3.65 ac. W. Morgan Rd. & McColl Rd.
"	"	"	"	"	" " " Dr.	1344	751	.00	
2420 July 28, 1975	"	"	"	"	Frankie D. Simmerman	1344	824	.00 2,700	Lot 4 arch St. Extra Driville, S.C. Chick Spg Dr.
2470 July 29, 1975	"	"	"	"	Boye Barton, <i>etal</i>	1344	871	.00 3,670	12.10 near Sylvania Driville, S.C.
3366 Aug 6, 1975	"	"	"	"	Frankie D. Simmerman	1345	573	.00 2,700	Lot 4 arch St. Extra Spg. Sec. IV
4236 Aug 15, 1975	"	"	"	"	William H. George	1346	264	.00 6,600	Lot 17 Bridge Rd. Chick

INDIRECT or MORTGAGEE Index to Real Estate Mortgages — Greenville County, S. C.

REG. U. S. PAT. OFFICE *Chas. McCatt* County Indexes Since 1888 An Identifying Trade Mark

Open at Proper Tab according to First Letter or Letters of Name and refer to Buff Sub-Index sheet for page reference.


COTT FAMILY NAME INDEX No. 75 © 1949
MADE BY THE COTT INDEX COMPANY, COLUMBUS, OHIO
SOLD BY WALKER, EVANS & COGSWELL CO., CHARLESTON, S.C.

(B)

FILE NUMBER DATE OF RECORD	MORTGAGEES FAMILY NAMES	GIVEN NAMES ABCDEFGHIJ	GIVEN NAMES JKLMNOPQ	GIVEN NAMES RSTUVWXYZ	MORTGAGORS	BOOK	PAGE	Amount	BRIEF DESCRIPTION, LOCATION, ETC. (Not Warranted)
4236 aug. 15, 1975	Associates	Financial	Services, Co., Inc.		(<i>Dr. Jack D. Middleton</i>) <i>et al</i> <i>Jack Dalton Middleton</i>	1346	255	.00 5,040	<i>Caplaner St.</i> <i>Pl. 46.34 acs. tract.</i>
4236 aug. 15, 1975	"	"	"	"	(<i>Dr. Robert D. Moore</i>) <i>et al</i> <i>Robert David Moore</i>	1346	261	.00 7,380	<i>Spring St.</i> <i>Lot Waverly Rd., Chick</i>
7107 Sept. 16, 1975	"	"	"	"	<i>William D. Harrison, et al</i>	1348	928		<i>Release Lien by Judgment Court</i> <i>M-3463 - for intg. on Rem. book 1287</i> <i>pg. 325 & Pl. 1317 pg. 300</i>
7107 Sept. 16, 1975	"	"	"	"	<i>David G. Hawkins, et al</i>	1348	929		<i>Release Lien by Judgment Court</i> <i>3461 - for intg. on Rem. book 1268</i> <i>pg. 447 & Pl. 1338 pg. 917</i>
8415 Sept. 30, 1975	"	"	"	"	<i>H. Larry Byars, et al</i>	1350	5	.00 6,444	<i>Spencer St.</i> <i>Part tract 4 = 1 acre</i>
9163 Oct. 6, 1975	"	"	"	"	<i>Merrill S. Jackson, et al</i>	1350	458	.00 4,608	<i>Lot 43 Cherokee Park</i>
9593 Oct. 9, 1975	"	"	"	"	<i>Rahnie Mae Lee</i>	1350	816	.00 1,704	<i>Lot 51 Washington Hgts</i> <i>Lot artillery Rd.</i>
10466 Oct. 20, 1975	"	"	"	"	<i>Johnny Hall, et al</i>	1351	654	.00 4,104	<i>Lot 7 artillery Rd., also</i> <i>Sec. B Power Est.</i>
11024 Oct. 24, 1975	"	"	"	"	<i>James E. Smith, et al</i>	1351	996	.00 6,840	<i>Lot 232 Buckingham Rd.,</i> <i>Edwards Rd.</i>
11971 Nov. 4, 1975	"	"	"	"	<i>William E. Cureton</i>	1352	863	.00 9,000	<i>Lot, Cor. Blackney Rd. +</i> <i>Hunt St.</i>
15643 Dec. 16, 1975	"	"	"	"	<i>Ernest Riley, et al</i>	1356	61	.00 2,340	<i>Lot 88 Kennedy Park</i>
15643 Dec. 16, 1975	"	"	"	"	<i>Bob E. Faulkenberry</i>	1356	64	.00 8,736	<i>Lot 12 Pine Brook</i>
18028 Jan. 15, 1976	"	"	"	"	<i>Lay Barton, et al</i>	1358	27	.00 6,240	<i>Sec. D</i> <i>Lot 27 Woodside Mills</i>
21019 Feb. 19, 1976	"	"	"	"	<i>Carol Kay Alexander</i>	1360	490	.00 7,800	<i>Lot 69</i>

INDIRECT or MORTGAGEE Index to Real Estate Mortgages — Greenville County, S. C.

REG. U. S. PAT. OFFICE *Chas McCott* County Indexes Since 1888 An Identifying Trade Mark

 Open at Proper Tab according to First Letter or Letters of Name and refer to Buff Sub-Index sheet for page reference.

COTT FAMILY NAME INDEX No. 75 © 1949
MADE BY THE COTT INDEX COMPANY, COLUMBUS, OHIO
SOLD BY WALKER, EVANS & COGSWELL CO., CHARLESTON, S.C.

FILE NUMBER DATE OF RECORD	MORTGAGEES FAMILY NAMES	GIVEN NAMES ABCDEFGHIH	GIVEN NAMES IJKLMNO	GIVEN NAMES PQRSTUWXYZ	MORTGAGORS	BOOK	PAGE	Amount	BRIEF DESCRIPTION, LOCATION, ETC. (Not Warranted)
21019 Feb. 19, 1976	Associates	Financial	Services, Co., Inc.		was myra J. Soules myra J. Soules Howard etal	1360	493	.00 5,940	Chick Spg. H. Lots 26 & 27 Flynn Estate.
21019 Feb. 19, 1976	"	"	"	"	Lighten E. Baumt.	1360	496	.00 8,760	Wote. Sans Souci Sec. Lot 20 Circle Dr. Franklin
22452 Mar. 5, 1976	"	"	"	"	Nisal Smith, etal	1361	645	.00 3,744	Well base Lot = 1.55 acres marsh
22448 Mar. 5, 1976	"	"	"	"	Roger D. Evans etal	1361	648	.00 5,952	Lot, white horse Rd. Ext. East Lynne addi.
24875 Mar. 30, 1976	"	"	"	"	Charles W. West, Sr.	1363	596	.00 3,792	Lot 165 Dycamore Dr.
25674 Apr. 7, 1976	"	"	"	"	John A. Handmer, etal	1364	313	.00 9,744	Lot 33 "Greenacre Dale" "Belmont Wote."
25674 Apr. 7, 1976	"	"	"	"	George V. Simon, etal	1364	316	.00 7,440	Lot 13 Fairmount Ave.
27741 Apr. 27, 1976	"	"	"	"	John J. Christ, etal	1366	225	.00 1,077	Lot 12 ...
28590 May 6, 1976	"	"	"	"	Randy Lee Reynolds	1366	341	.00 2,177	12000 Dist ...
27722 May 11, 1976	"	"	"	"	Ernest E. Blair	1367	378	.00 1,200	Lot ...
29288 May 13, 1976	"		Lease Plan, Inc.		E W J, a partnership	✓	✓	✓	76-4520 Park Rd. Justice - U.S. Hwy. 25 & State
29919 May 19, 1976	"	Financial	Services Co, Inc.		George Nelson Reyer	1367	898	.00 4,080	Lot 27, Boiling Springs Estate. Bullen 20.
30770 May 27, 1976	"	Financial	Services Co, Inc.		Charles D. Turner etal	1368	646	.00 10,080	10.40 Acres U.S. Hwy. 25
31459 Jun 3, 1976	"	Financial	Services Co, Inc.		Henry W. Henderson etal	1369	254	.00 3,060	Lot = 2.47 acs.
32517 Jun 14, 1976	"	Financial	Services Co, Inc.		Michael E. Becknell	1370	138	.00 7,176	Lot 12 Belle meade
33370 Jun 22, 1976	"	Financial	Services Co, Inc.		Lila Ruth Todfrey	1370	879	.00 3,096	Lot 12 Danman Rd.

INDIRECT or MORTGAGEE Index to Real Estate Mortgages — Greenville County, S. C.

REG. U. S. PAT. OFFICE *Chas. McClure* County Indexes Since 1888 An Identifying Trade Mark

Open at Proper Tab according to First Letter or Letters of Name and refer to Buff Sub-Index sheet for page reference.

COTT FAMILY NAME INDEX No. 75 © 1949
MADE BY THE COTT INDEX COMPANY, COLUMBUS, OHIO
SOLD BY WALKER, EVANS & COGSWELL CO., CHARLESTON, S.C.

1
(c)

FILE NUMBER	MORTGAGEES	GIVEN NAMES	GIVEN NAMES	GIVEN NAMES	MORTGAGORS	BOOK	PAGE	Amount	BRIEF DESCRIPTION, LOCATION, ETC.
DATE OF RECORD	FAMILY NAMES	ABCDEFGHIJ	IJKLMNOP	QRSTUVWXYZ				(Not Warranted)	
33853 Jun 25 1976	Associates				B. W. J., a partnership In.	✓	✓	✓	76-6172 Park Rd. furniture - U.S. #25 & State
33969 Jun. 28 1976	"				Frankie D. Simmsman Harrison In. et al	1371	372	3,096	Lot 4 arch St. Ext. Dille 2P.
730 Jul. 8 1976	"				Wilton Alexander	1372	304	4,716	Lot 3 Springs Park Road Blk. E. Dille Land Co.
802 July 9 1976	"				William Raymond Berry	1372	345	1,344	Pt. lot 17 Chestnut St.
915 July 12 1976	"				Broadus M. Miller et al	1372	461	9,180	4th. Lot 4. Meyers Dr. Knellwood
1463 Jul. 14 1976	"				April J. Hughes	1372	860	6,840	Line front Lot 190 Vine Hill Rd.
2551 Jul. 27 1976	"				Evelyn N. Law	1373	675	9,480	Lot 33 Sunset Dr. Knellwood
2551 Jul. 27 1976	"				Harry Donald Greene et al	1373	682	10,140	Lot McKittrick Road
2551 Jul. 27 1976	"				Russell E. Hillaspie et al	1373	688	3,420	Lots 27 + 29 Old Blackey Rd. Leak Est. Fairview 2P.
3120 aug. 2 1976	"				Lucile Sutor	1374	187	3,672	Lot 7 Bygon Rd. Mary E.
3625 aug. 6 1976	"				Robert J. Hertzell et al	1374	633	10,140	Lot McKittrick Rd. Terrace area
4121 aug. 12 1976	"				Walter D. Owens et al	1375	81	4,824	Lot 27-A Lyons Dr.
4119 aug. 13 1976	"				Jack Dalton Middleton	1375	84	5,040	1/4 acre Oaklawn 2P.
4428 aug. 16 1976	"				Charles A. Short et al	1375	455	10,320	Lot = 4 acres Rd. (Hwy. 81) Dixie Farm
4420 aug. 16 1976	"				Lillie M. Lewis et al (was Helma Sadler)	1375	461	6,732	H. Watt 14-A Old Anderson Woodland Range, Clendell 2P.
4420 aug. 16 1976	"				Helma Sadler Drew	1375	464	4,620	Lot 95-A Palmetto Dr.

1 INDIRECT or MORTGAGEE Index to Real Estate Mortgages — Greenville County, S. C.

REG. U. S. PAT. OFFICE *CrossMark* County Indexes Since 1888 An Identifying Trade Mark


Open at Proper Tab according to First Letter or Letters of Name and refer to Buff Sub-Index sheet for page reference.

COTT FAMILY NAME INDEX No. 75 © 1949
MADE BY THE COTT INDEX COMPANY, COLUMBUS, OHIO
SOLD BY WALKER, EVANS & COGSWELL CO., CHARLESTON, S.C.

FILE NUMBER DATE OF RECORD	MORTGAGEES FAMILY NAMES	GIVEN NAMES ABCDEFGHIJ	GIVEN NAMES KLMNO	GIVEN NAMES PQRSTUVWXYZ	MORTGAGORS	BOOK	PAGE	Amount	BRIEF DESCRIPTION, LOCATION, ETC. (Not Warranted)
5464 Aug. 26, 1976	Associates	Financial Services Co., Inc.			Lobbie Mae Lee	1376	265	.00	Washington Hgts. Lot 51 Nelson St.
7240 Sept. 14, 1976	"	"	"	"	James D. Sloan	1377	732	1,440	on Riverview de-also Lot, Riverview Dr. Lot, Car. Cedar Lane Rd &
8851 Sept. 30, 1976	"	"	"	"	Clair Messick, Jr. et al	1379	125	.00	Lot County Land
9566 Oct. 7, 1976	"	"	"	"	J. Wallace Smith, et al	1379	845	10,200	Lot 68, sec-1, Lake Forest
9566 Oct. 7, 1976	"	"	"	"	Idella P. Brunetti Dorothy S. Smith	1379	853	.00	Lot 5 Park Hill Terrace
9876 Oct. 11, 1976	"	"	"	"	Larry W. Smith, et al	1380	89	23,184	W. Georgia Hgts. Lot 50 P. lot #9 Cheyenne dr
9993 Oct. 12, 1976	"	"	"	" of S.C.	James J. Coler	1380	232	9,240	for ingress & egress Lot = 1 acre, also Easement
9993 Oct. 12, 1976	"	"	"	"	Erastus Beard, Jr. et al	1380	234	.00	(Sumner Rd.) Lots 213 & 214 St.
10142 Oct. 12, 1976	"	"	"	"	R. Bruce McCurrell	1380	328	4,356	Lot 201 "Pine Forest"
10727 Oct. 19, 1976	"	"	"	"	Bobby D. Sledge, et al	1380	781	23,940	Lot = 5 aces. Oaklawn Sp. Rd.
10727 Oct. 19, 1976	"	"	"	"	Russell E. Hillaspie et al	1380	783	6,336	Lots 27 & 29 Old Bleachers
11867 Oct. 29, 1976	"	"	"	"	Harrison Robinson et al	1381	712	4,680	Lot 55 Adams Mill Est.
11867 Oct. 29, 1976	"	"	"	"	Edna Kellett Hughes	1381	714	7,896	Rd. Pt. tract #2 Rocky Slopes
12258 Nov. 3, 1976	"	"	"	"	Jeanne D. Shreath, et al	1322	98	4,428	Lot 14 Joe Lewis and Arnold Place, also lot 5, also lot
"	"	"	"	"	" " " "	1322	98	.00	Hammer St. D'ville Sp.
13171 Nov. 12, 1976	"	"	"	"	William Marshall Davis et al	1382	819	.00	415 & Old Hunter Hill Place
								13,608	Pt. tract 1 = 2.09 aces. State Hwy.

INDIRECT or MORTGAGEE Index to Real Estate Mortgages — Greenville County, S. C.

REG. U. S. PAT. OFFICE *Chas McCatt* County Indexes Since 1888 An Identifying Trade Mark

 Open at Proper Tab according to First Letter or Letters of Name and refer to Buff Sub-Index sheet for page reference.


COTT FAMILY NAME INDEX No. 75 © 1949
MADE BY THE COTT INDEX COMPANY, COLUMBUS, OHIO
SOLD BY WALKER, EVANS & COGSWELL CO., CHARLESTON, S.C.

(D)

FILE NUMBER DATE OF RECORD	MORTGAGEES FAMILY NAMES	GIVEN NAMES ABCDEFGHIJ	GIVEN NAMES KLMNO	GIVEN NAMES PQRSTUVWXYZ	MORTGAGORS	BOOK	PAGE	Amount	BRIEF DESCRIPTION, LOCATION, ETC. (Not Warranted)
13171 Nov. 12, 1976	Associates	Financial	Services Co.	Of S. C. Inc.	<i>Sta Nancy S. Meeks</i> <i>Nancy S. Meeks</i>	1382	811	.00 4,104	Lot 42 Windsor Park "Homestead acres"
13768 Nov. 18, 1976	"	"	"	"	<i>Philip D. Halford, etal</i>	1383	258	.00 9,870	Lot 1 Ches Road
14397 Nov. 24, 1976	"	"	"	"	<i>James J. Good, etal</i>	1383	843	.00 12,000	6.7 acres
14709 Nov. 30, 1976	"	"	"	"	<i>Fred D. Barrett, etal</i>	1384	110	.00 10,248	Lot 1, Jacob Rd.
14709 Nov. 30, 1976	"	"	"	"	<i>John Wilcox Woods, etal</i>	1384	112	.00 4,932	2.8 & 17.29 Acres County Rd.
15833 Dec. 13, 1976	"	"	"	"	<i>Laura Henry Fuller, etal</i>	1385	7	.00 2,376	Lot, Haynie St.
15833 Dec. 13, 1976	"	"	"	"	<i>James H. Arvial, Jr., etal</i>	1385	9	.00 3,900	Quillet St. Lot 17 Sunny Slope.
15833 Dec. 13, 1976	"	"	"	"	<i>Frank Allgood, etal</i>	1385	11	.00 7,920	Lot 4 magnolia acres
15833 Dec. 13, 1976	"	"	"	"	<i>Charles P. Sizemore, etal</i>	1385	13	.00 3,780	Brook Egt. Lot 17 Rimsan Dr., Pine
15833 Dec. 13, 1976	"	"	"	"	<i>James M. Copeland, etal</i>	1385	15	.00 9,408	#11 Saluda St. Lot = 16.85 acc. A.C. Hwy.
17218 Dec. 29, 1976	"	"	"	"	<i>William R. Evans, etal</i>	1386	151	.00 8,136	Lot 22 abee ave, "Boland Hgts."
17218 Dec. 29, 1976	"	"	"	"	<i>Avery S. Monroe, etal</i>	1386	153	.00 2,888	Lot 23 Sll B "Fair Hgts."
18086 Jan. 6, 1977	"	"	"	"	<i>Myra J. Bowers Howard, etal</i>	1386	819	.00 11,760	Co. #1 Chick Spop. St. Lots 26 & 27 Flynn Est. Dev.
18611 Jan. 12, 1977	"	"	"	"	<i>Benny R. Shelton, etal</i>	1387	160	.00 15,540	Lot 274 Traylor Park
18611 Jan. 12, 1977	"	"	"	"	<i>Luther D. Murrell, etal</i>	1387	162	.00 7,236	Point Dr. Tract = .48 acc. Stonely
18611 Jan. 12, 1977	"	"	"	"	<i>Dennis E. Anderson, etal</i>	1387	164	.00 5,148	"Carterbury" Lot 39 Squire Place, Sec. 1

INDIRECT or MORTGAGEE Index to Real Estate Mortgages — Greenville County, S. C.

REG. U. S. PAT. OFFICE *Chas. McCott* County Indexes Since 1888 An Identifying Trade Mark


 Open at Proper Tab according to First Letter or Letters of Name and refer to Buff Sub-Index sheet for page reference.

COTT FAMILY NAME INDEX No. 75 © 1949
MADE BY THE COTT INDEX COMPANY, COLUMBUS, OHIO
SOLD BY WALKER, EVANS & COGSWELL CO., CHARLESTON, S.C.

FILE NUMBER DATE OF RECORD	MORTGAGEES FAMILY NAMES	GIVEN NAMES ABCDEFGHIJ	GIVEN NAMES JKLMNO	GIVEN NAMES PQRSTUVWXYZ	MORTGAGORS	BOOK	PAGE	Amount	BRIEF DESCRIPTION, LOCATION, ETC. (Not Warranted)
18965 Jan. 17, 1977	Associates	Financial	Servides Co. Of S. C.	Inc.	James J. Coker	1387	443	.00 15,036	Lot - 1 acre. also Easement for ingress & egress Lot 16 Cedar Falls Rd. also
19732 Jan. 26, 1977	"	"	"	"	Ernest Riley, et al (Va Donald Stephen Jackson)	1387	931	.00 5,436	Lot 88 "Kennedy Park"
20378 Feb. 2, 1977	"	"	"	"	Ronald S. Jackson, et al	1388	455	.00 3,990	Lot 43 Cherokee Park
20932 Feb. 9, 1977	"	"	"	"	John J. Carroll, et al (Va Janie Bell Fields)	1388	848	.00 2,940	Lot 10
22563 Feb. 25, 1977	"	"	"	"	Janie Bell Fields et al	1390	177	.00 8,700	also 8 aca. Lot 3 - 1 acre Stone SP
22563 Feb. 25, 1977	"	"	"	"	Charles D. Turner et al	1390	174	.66 14,238	10.40 aca. U.S. Hwy. 25
24545 Mar. 11, 1977	"	"	"	"	Virginia A. Waldrop	1391	830	.40 4,391	sona Lot 31 Blk. D. S. Slater +
25674 Mar. 29, 1977	"	"	"	"	Robbie Mae Lee	1392	801	.28 1,743	Washington Hgts. Lot 51 Nelson St.,
25674 Mar. 29, 1977	"	"	"	"	Luther A. Murrell et al	1392	803	.00 9,792	Point Dr. Tract - 5.48 aca. Stony
25674 Mar. 29, 1977	"	"	"	"	Johnny W. McKenzie	1392	805	.88 3,729	Tract
27410 Apr. 13, 1977	"	"	"	"	Glenn D. Sheath	1394	493	.00 4,500	Lot 8 Uncler, Dr. Sherman Nichaltown Blk. B Lot 14 Jefferson Hgts.
29548 May 2, 1977	"	"	"	"	E.C. Newitt, et al	1396	291	.10 8,297	See tract Lot 15 Woodville Rd.
30111 May 6, 1977	"	"	"	"	Surman Hill, Jr. et al	1396	848	.08 8,691	Myland Dr. Lot 33 Myland Dr.
31226 May 17, 1977	"	"	"	"	Dan P. Foster, et al	1397	813	.44 5,590	Lot 75, Kennedy Park
31226 May 17, 1977	"	"	"	"	Charles Henry Stewart et al	1397	817	.22 8,160	Maple Ave. Blk. C "Northgate" Lot 25 W. Wooddale Dr.
31226 May 17, 1977	"	"	"	"	David D.M. Sheehan et al	1397	819	.23 16,407	Lot 21 Hale Dr. "Pinehurst"

INDIRECT or MORTGAGEE Index to Real Estate Mortgages — Greenville County, S. C.

REG. U. S. PAT. OFFICE *Chas. McCorkle* County Indexes Since 1888 An Identifying Trade Mark

 Open at Proper Tab according to First Letter or Letters of Name and refer to Buff Sub-Index sheet for page reference.


COTT FAMILY NAME INDEX No. 75 © 1949
MADE BY THE COTT INDEX COMPANY, COLUMBUS, OHIO
SOLD BY WALKER, EVANS & COGSWELL CO., CHARLESTON, S.C.

(E)

FILE NUMBER DATE OF RECORD	MORTGAGEES FAMILY NAMES	GIVEN NAMES ABCDEFGH	GIVEN NAMES IJKLMNO	GIVEN NAMES PQRSTUVWXYZ	MORTGAGORS	BOOK	PAGE	Amount	BRIEF DESCRIPTION, LOCATION, ETC. (Not Warranted)
31694 May 20, 1977	Associates	Financial	Services Co.	Of S. C. Inc.	Douglas Gary Danenport	1398	239	.00 8,220	Louis Hgts. Lot 60 Blk. D. Lisinger Dr.
31694 May 20, 1977	"	"	"	"	James W. Gullfinch	1398	241	.00 12,480	Sec I Lot 52 Pelham woods
31694 May 20, 1977	"	"	"	"	Marion E. Clark, et al	1398	243	.00 14,400	Lot 16 Edwards Forest
31694 May 20, 1977	"	"	"	"	Jack D. Middleton, et al	1398	248	.00 6,672	Tract = 1/4 acre Oakburn
32079 May 24, 1977	"	"	"	"	Patricia A. Greene, et al	1398	615	.00 7,104	Sec. 1 Lot 21 Pelham woods
32079 May 24, 1977	"	"	"	"	James Lee Anderson	1398	617	.00 10,140	Mc II, Mauldin Lot 141 Forester woods
32079 May 24, 1977	"	"	"	"	Kathy Willis Barrett	1398	621	.00 1,644	Bridges Rd. Lot 5 = 2.45 ac. Jolley
32079 May 24, 1977	"	"	"	"	Miller Gregg, et al	1398	619	.00 5,424	Lot 40 Nicholtown Hgts.
32159 May 25, 1977	"	"	"	"	Jack M. Montgomery	1398	717	.00 3,456	Sylvan Hills Lot 11 Collinson Rd.,
32313 May 25, 1977	"	"	"	"	Dempsey Raymond, et al	1398	857	.00 2,552	Lot 6 Vista Hills
32704 May 30, 1977	"	"	"	"	William E. Vaughn, Jr., et al	1399	287	.00 10,728	Lot 230 Cleveland Dr.
35446 Jun. 21, 1977	"	"	"	"	Jerry A. Ellenburg, et al	1401	787	.00 6,576	Lots 8 & 8 A Blue mtn. Est.
36093 Jun. 28, 1977	"	"	"	"	Samuel E. Whithead, et al	1402	379	.00 6,336	Lot 49 Sherwood Forest
496 Jul. 6, 1977	"	"	"	"	Helen S. Alley Harill	1403	260	.00 8,700	Hwy. South Dr. Lot 4 Blk. Lot 5 Piedmont
496 Jul. 6, 1977	"	"	"	"	Leggy J. Meice, et al	1403	262	.00 8,496	Russell Hgts. Lot 9 Bramlett Rd.
950 Jul. 11, 1977	"	"	"	"	Helma D. Drew	1403	616	.00 5,160	"Wonderland Range" Cleveland Dr. Lot 95-A Palmetto Dr.

INDIRECT or MORTGAGEE Index to Real Estate Mortgages — Greenville County, S. C.

() REG. U. S. PAT. OFFICE *Chas. M. Cotts* County Indexes Since 1888 An Identifying Trade Mark


 Open at Proper Tab according to First Letter or Letters of Name and refer to Buff Sub-Index sheet for page reference.

COTT FAMILY NAME INDEX No. 75 © 1949
MADE BY THE COTT INDEX COMPANY, COLUMBUS, OHIO
SOLD BY WALKER, EVANS & COGSWELL CO., CHARLESTON, S.C.

FILE NUMBER DATE OF RECORD	MORTGAGEES FAMILY NAMES	GIVEN NAMES ABCDEFGHIJ	GIVEN NAMES JKLMNO	GIVEN NAMES PQRSTUVWXYZ	MORTGAGORS	BOOK	PAGE	Amount	BRIEF DESCRIPTION, LOCATION, ETC. (Not Warranted)
944 Jul. 11, 1977	Associates	Financial	Services Co.	Of S. C. Inc.	James D. Rosemond ^{etal}	1403	621	.69 8,222	Plant # 1/4 acre Public Rd.
1301 Jul. 13, 1977	"	"	"	"	Harold S. Hughes, ^{etal}	1403	916	.00 7,020	Lot 113 Belle Meade
3827 Aug. 4, 1977	"	"	"	"	Jerry Lee Allen, ^{etal}	1400	72	.38 12,687	Lot 3 Sweet Hills
4389 Aug. 9, 1977	"	"	"	"	Ronald E. Smith, ^{etal}	1406	551	.30 16,547	Lot 56 Cedar Run
4389 Aug. 9, 1977	"	"	"	"	Donald Walker, ^{etal}	1406	503	.30 6,420	Lot 31
4387 Aug. 9, 1977	"	"	"	"	Henry W. Henderson	1406	505	.61 2,450	Lot = 2.41 acre, Hwy. 412
5881 Aug. 23, 1977	"	"	"	"	Neal Nalbor, ^{etal}	1401	821	.37 54,193	Lot 15, Highway 2000 Sec. 1
5881 Aug. 23, 1977	"	"	"	"	Donnis J. Clark, ^{etal}	1401	827	.37 15,076	Lot 62, Highway 2000 Sec. 1
5659 Aug. 19, 1977	"	"	"	"	Jeanne D. Shurtz, ^{etal}	1403	126	.37 12,426	Plant # 4 1/2 acre Farm 2000 Lot 17, Highway 2000
7101 Sep. 1, 1977	"	"	"	"	J. Park Humbert, ^{etal}	1403	715	.37 12,426	Plant # Lot 171, Highway 2000
7101 Sep. 1, 1977	"	"	"	"	John J. Carroll, ^{etal}	1408	115	.37 4,715	Lot 10
7101 Sep. 1, 1977	"	"	"	"	Jeanne D. Shurtz	1408	817	.37 13,021	Plant # Lot 17, Hwy. 2000
9908 Sep. 28, 1977	"	"	"	"	Bryce E. Barton, ^{etal}	1411	295	.30 11,808	Lot = 1 acre, Chick Hwy. 17
18727 Oct. 3, 1977	"	"	"	"	Joseph Benjamin Hunt	1411	726	.30 4,428	Lot 27 Cedar Lane Gardens
11053 Oct. 7, 1977	"	"	"	"	Erskine D. Robinson	1412	255	.30 6,420	Lot 112 Fresh Meadow Farms Sec. 1
12085 Oct. 18, 1977	"	"	"	"	Michael E. Blackwell ^{etal}	1413	254	.30 12,700	Plant # Hwy 17, Hwy 138 Release by Judgment #17-4046

INDIRECT or MORTGAGEE Index to Real Estate Mortgages — Greenville County, S. C.

REG. U. S. PAT. OFFICE *Chas. McCott* County Indexes Since 1888
An Identifying Trade Mark

 Open at Proper Tab according to First Letter or Letters of Name and refer to Buff Sub-Index sheet for page reference.

COTT FAMILY NAME INDEX No. 75 © 1949
MADE BY THE COTT INDEX COMPANY, COLUMBUS, OHIO
SOLD BY WALKER, EVANS & COGSWELL CO., CHARLESTON, S. C.

(7)

FILE NUMBER DATE OF RECORD	MORTGAGEES FAMILY NAMES	GIVEN NAMES ABCDEFGH	GIVEN NAMES IJKLMNO	GIVEN NAMES PQRSTUVWXYZ	MORTGAGORS	BOOK	PAGE	Amount	BRIEF DESCRIPTION, LOCATION, ETC. (Not Warranted)
12477 Oct. 21, 1977	Associates	Financial	Services Co.	Of S. C.	<i>Inc.</i> James Thomas Ellenburg, <i>Star</i>	1413	509	.00 14,868	mills village, Sec. 1 Lot 48 Judson ave. Judson
12477 Oct. 21, 1977	"	"	"	"	Leroy E. Adams, <i>Star</i>	1413	511	.00 5,076	Lot 299A Rockvale, Sec. 2 Cleveland St.
12477 Oct. 21, 1977	"	"	"	"	Lacy L. Moore, <i>Star</i>	1413	516	.00 4,800	Lots 87 & 8A Blue Mtn. Est.
12697 Oct. 24, 1977	"	"	"	"	Eugene Youngblood, <i>Star</i>	1413	702	.00 8,112	Lot Sherman Lane
12701 Oct. 24, 1977	"	"	"	"	Jack P. Middleton, <i>Star</i>	1413	707	.00 18,564	1/4 acre Hyatt
13629 Nov. 1, 1977	"	"	"	"	Melton Reese, <i>Star</i>	1414	497	.00 6,528	Lot 139 Sec. 2 Belmont
14573 Nov. 9, 1977	"	"	"	"	Marie Theresa S. <i>Star</i>	1415	351	.00 5,856	Lot 17 Pine Brook Est. Pt. lot 19 Mayfair Est. Pt. lot 61 Cardinal Park
14573 Nov. 9, 1977	"	"	"	"	James D. Finley, <i>Star</i>	1415	353	.00 7,380	Lot 9 Laurel Hyatt
16459 Nov. 28, 1977	"	"	"	"	Johnny W. Knight, <i>Star</i>	1417	51	.00 23,460	7.3 acs. Harrison Bridge Rd.
16459 Nov. 28, 1977	"	"	"	"	William Raymond Berry, <i>Star</i>	1417	53	.17 1,375	Pt. lot 17 Chestnut St.
16983 Dec. 2, 1977	"	"	"	"	James M. Duffie, <i>Star</i>	1417	475	.15 9,954	Lot 23
17818 Dec. 12, 1977	"	"	"	"	Henry Ray Massey, <i>Star</i>	1418	268	.29 2,131	Lot 19 Valleyhamer, Oneal St.
17920 Dec. 12, 1977	"	"	"	"	Robert E. Brady, <i>Star</i>	1418	276	.00 9,185	tract 9 = 9.5 acres Chick Sp. St.
18842 Dec. 21, 1977	"	"	"	"	James Wallace Smith, <i>Star</i>	1419	200	.93 6,307	Lot 14 & Pt. lot 15 Edwin Dr.
18842 Dec. 21, 1977	"	"	"	"	Samuel E. Whithead, <i>Star</i>	1419	202	.80 7,776	Lot 49 Sherwood Forest

INDIRECT or MORTGAGEE Index to Real Estate Mortgages — Greenville County, S. C.

REG. U. S. PAT. OFFICE *Chas. McCall* County Indexes Since 1888 An Identifying Trade Mark

Open at Proper Tab according to First Letter or Letters of Name and refer to Buff Sub-Index sheet for page reference.

COTT FAMILY NAME INDEX No. 75 © 1949
MADE BY THE COTT INDEX COMPANY, COLUMBUS, OHIO
SOLD BY WALKER, EVANS & COGSWELL CO., CHARLESTON, S.C.

FILE NUMBER DATE OF RECORD	MORTGAGEES FAMILY NAMES	GIVEN NAMES ABCDEFGHIJ	GIVEN NAMES JKLMNO	GIVEN NAMES PQRSTUVWXYZ Inc.	MORTGAGORS	BOOK	PAGE	Amount	BRIEF DESCRIPTION, LOCATION, ETC. (Not Warranted)
18842 Dec. 21, 1977	Associates	Financial	Services	Co. Of S. C.	Russell E. Gillespie, <i>etal</i>	1419	284	4,572.00	Lot 27129
19543 Dec. 29, 1977	"	"	"	"	James R. Durham, <i>etal</i>	1419	780	7,148.90	Lot 16 Milltop Cr.
21045 Jan. 13, 1978	"	"	"	"	Jerry Lee Edens, <i>etal</i>	1420	960	13,020.00	Lot 8 "Forest Hills"
21812 Jan. 23, 1978	"	"	"	"	William E. Bridges, <i>etal</i>	1421	587	13,536.00	Lot 233 "Augusta acres"
21812 Jan. 23, 1978	"	"	"	"	Arley B. Monroe, <i>etal</i> (3A Sana Kellott Hughes)	1421	589	3,120.00	Lot 23, Slt. B. Air Hgts.
23448 Feb. 8, 1978	"	"	"	"	Edna K. Hughes, <i>etal</i>	1422	883	7,860.00	Pl. tract 2 Rocky Slope Rd.
23448 Feb. 8, 1978	"	"	"	"	Johnny D. Blakely, <i>etal</i>	1422	886	4,142.00	Lot 85 "Duncan Hgts."
23796 Feb. 13, 1978	"	"	"	"	Nancy A. Meeks	1423	144	5,376.00	"Windsor Park" Lot 42 Woodbridge Cr.
24153 Feb. 16, 1978	"	"	"	"	Robert Williams, <i>etal</i>	1423	451	6,528.00	Lot County Rd (55-130)
24153 Feb. 16, 1978	"	"	"	"	Richard J. Rigo, <i>etal</i>	1423	453	7,860.00	Mundick Lot 17 Glendale Sec. 11
24442 Feb. 20, 1978	"	"	"	"	William A. Graham, <i>etal</i>	1423	739	2,970.00	Lot 1
24442 Feb. 20, 1978	"	"	"	"	Charles Elmitt Turner, <i>etal</i>	1423	741	16,848.00	10.40 acs. Hwy. 25
24864 Feb. 23, 1978	"	"	"	"	Bobby Joe Johnson, <i>etal</i>	1424	60	3,132.00	Lot 46 "Coleman Hgts."
25595 Mar. 2, 1978	"	"	"	"	Clarence J. B. Boyce, <i>etal</i>	1424	765	12,264.00	Lot 18 Chestnut Hills Ch. W. Georgia Hgts.
25595 Mar. 2, 1978	"	"	"	"	Jerry J. Smith, <i>etal</i>	1424	767	15,648.00	Lot 50 Y Pl. lot 49 Cheyenne
25595 Mar. 2, 1978	"	"	"	"	J. Wallace Smith, <i>etal</i>	1424	769	7,020.00	Lot 68 Lake Fairfield Dr.

INDIRECT or MORTGAGEE Index to Real Estate Mortgages — Greenville County, S. C.

REG. U. S. PAT. OFFICE *Chas. McCall* County Indexes Since 1888
An Identifying Trade Mark

☞ Open at Proper Tab according to First Letter or Letters of Name and refer to Buff Sub-Index sheet for page reference.

COTT FAMILY NAME INDEX No. 75 © 1949
MADE BY THE COTT INDEX COMPANY, COLUMBUS, OHIO
SOLD BY WALKER, EVANS & COGSWELL CO., CHARLESTON, S.C.

(1)

FILE NUMBER	MORTGAGEES FAMILY NAMES	GIVEN NAMES ABCDEFGHIJ	GIVEN NAMES KLMNO	GIVEN NAMES PQRSTUVWXYZ	MORTGAGORS	BOOK	PAGE	Amount	BRIEF DESCRIPTION, LOCATION, ETC. (Not Warranted)
25859 Mar. 6, 1978	Associates	Financial	Services Co.	Inc.	Joe William Cox, et al	1425	29	1,362	Lot, Hart cut Rd.
25859 Mar. 6, 1978	"	"	"	"	Clair Messick, Jr. et al	1425	31	8,820	Lot, County Rd.
26467 Mar. 10, 1978	"	"	"	"	Lela Ruth Dasher, et al	1425	516	6,528	Pl. lot 12 Danman Rd.
26974 Mar. 15, 1978	"	"	"	"	Serald S. Jackson	1425	979	4,080	Lot 43 "Cherokee Park"
26974 Mar. 15, 1978	"	"	"	"	James J. English, et al	1425	982	5,328	Lot 47 "Belle meade"
26974 Mar. 15, 1978	"	"	"	"	Jerry A. Ellenburg	1425	984	11,340	mills No. 1 Village Lot 48 Fifth ave. Judson
27586 Mar. 21, 1978	"	"	"	"	Thomas W. Mays, et al	1426	483	28,620	Lot 121 "Chestnut Hills"
28597 Mar. 29, 1978	"	"	"	"	John R. Lyons	1427	326	19,608	Sec. II Lot 99 "Chanticleer"
28597 Mar. 29, 1978	"	"	"	"	George Levy, et al	1427	323	4,368	"Augusta Rd. Ranches" Lot 105 Beech ave.
28802 Mar. 31, 1978	"	"	"	"	Erskine J. Robinson, et al	1427	512	7,704	Tracts "Sec. 1" Lot 112 "Fresh meadow"
28876 Mar. 31, 1978	"	"	"	"	Steven A. Laurent, et al	1427	591	2,496	Ext. 1 Lucille Dr. Lot 10-A white House Rd.
29888 Apr. 10, 1978	"	"	"	"	Robert L. Martini, et al	1428	399	11,952	Tr. "with new area" Pl. lot 10 Rason Dr. (Woodland)
30236 Apr. 13, 1978	"	"	"	"	Ernest E. Slard	1428	712	29,052	9.38 acs. Enace River
30492 Apr. 14, 1978	"	"	"	"	Lewis R. Berryhill, Jr. et al	1428	902	4,560	Lot 37, "Leadwood"
30840 Apr. 18, 1978	"	"	"	"	David D. M. Sheehan et al	1429	231	16,992	Lot 21 "Pinehurst"
30850 Apr. 18, 1978	"	"	"	"	Lillie M. Levy Delightly et al	1429	240	6,444	(S.G. Hwy. 81) "Dixie Farms" Pl. tract 15-A old Anderson Rd.

INDIRECT or MORTGAGEE Index to Real Estate Mortgages — Greenville County, S. C.

() REG. U. S. PAT. OFFICE *Chas. McCott* County Indexes Since 1888 An Identifying Trade Mark


Open at Proper Tab according to First Letter or Letters of Name and refer to Buff Sub-Index sheet for page reference.

COTT FAMILY NAME INDEX No. 75 © 1949 MADE BY THE COTT INDEX COMPANY, COLUMBUS, OHIO SOLD BY WALKER, EVANS & COGSWELL CO., CHARLESTON, S.C.

FILE NUMBER DATE OF RECORD	MORTGAGEES FAMILY NAMES	GIVEN NAMES ABCDEFGHIJ	GIVEN NAMES JKLMNO	GIVEN NAMES PQRSTUVWXYZ	MORTGAGORS	BOOK	PAGE	Amount	BRIEF DESCRIPTION, LOCATION, ETC. (Not Warranted)
31276 Apr. 21, 1978	Associates	Financial	Services	Co. Inc.	<i>et al</i> Herbert Hampton, Jr. (was Helma Dadda)	1429	619	.50 4,876	Ranches Lot 20 Augusta Rd.
31803 Apr. 26, 1978	"	"	"	"	Helma Dadda Drew	1430	40	.00 5,640	Range Lot 95 - A Woodland
32007 Apr. 27, 1978	"	"	"	"	George L. Boach	1430	230	.00 31,320	also 3.65 ac. W. Georgia Rd. 3.5 ac. Standing App., Sec. II
32553 May 2, 1978	"	"	"	"	John N. Vandiver, <i>et al</i>	1430	726	14,888	Lot 33 "Greenacre Dale"
33423 May 15, 1978	"	"	"	"	Bobby Joe Johnson, <i>et al</i>	1431	652	.00 19,368	Lot 46 "Coleman Hope"
34118 May 16, 1978	"	"	"	"	David L. Dawkins, <i>et al</i>	1432	173	8,220	Lot Jones ave.
34118 May 16, 1978	"	"	"	"	Melton Landscaping, <i>inc.</i>	1432	176	.00 43,259	Butler St Lot Scuffletown Rd.
34118 May 16, 1978	"	"	"	"	L. Darrell Renee, <i>et al</i>	1432	179	.00 9,684	O'Neal St 1.33 ac. State Hwy. 290
34574 May 19, 1978	"	"	"	"	Robert L. Gillespie, <i>et al</i>	1432	591	.00 10,752	Lot 19 Farmington, Sec. IV
35126 May 25, 1978	"	"	"	"	Lighton E. Gaunt, <i>et al</i>	1433	121	.00 12,516	Franklin Hope Lot 20 Circle Dr.
35126 May 25, 1978	"	"	"	"	Donald D. Duzg, <i>et al</i>	1433	124	.00 9,660	3.8 ac. Railroad Dr.
35506 May 29, 1978	"	"	"	"	Richard Hoffman, <i>et al</i>	1433	406	.00 18,120	also lot 5 - Aaron Brinkman Est. Lot 14 Joe Lewis Ave. Donald Pl.
35506 May 29, 1978	"	"	"	"	Ernest Riley, <i>et al</i>	1433	409	.00 5,184	Lot 88 Kennedy Park
35506 May 29, 1978	"	"	"	"	William B. Justice	1433	412	.00 7,500	Lot 13 Forest Hills - Sec. II
35951 Jun. 1, 1978	"	"	"	"	Joe W. Cox, <i>et al</i>	1433	870	.00 2,556	Saluda St 2.53 ac. Hunt out. Rd.
36464 Jun. 5, 1978	"	"	"	"	Eva Jo Hallingsworth	1434	269	.00 7,440	Sec. 2 Lot 472 Shady Mills

INDIRECT or MORTGAGEE Index to Real Estate Mortgages — Greenville County, S. C.

REG. U. S. PAT. OFFICE *Chas McCott* County Indexes Since 1888
An Identifying Trade Mark

 Open at Proper Tab according to First Letter or Letters of Name and refer to Buff Sub-Index sheet for page reference.

COTT FAMILY NAME INDEX No. 75 © 1949
MADE BY THE COTT INDEX COMPANY, COLUMBUS, OHIO
SOLD BY WALKER, EVANS & COGSWELL CO., CHARLESTON, S. C.

(H)

FILE NUMBER DATE OF RECORD	MORTGAGEES FAMILY NAMES	GIVEN NAMES ABCDEFGH	GIVEN NAMES IJKLMNO	GIVEN NAMES PQRSTUVWXYZ	MORTGAGORS	BOOK	PAGE	Amount	BRIEF DESCRIPTION, LOCATION, ETC. (Not Warranted)
36682 Jun. 7, 1978	Associates	Financial	Services, Inc.		James W. Garner Jr.	1434	429	.00 5,112	Lot 12
37107 Jun. 9, 1978	"	"	"	"	Daniel J. Ray Jr. <i>etal</i>	1434	820	.42 8,760	4.82 acs.
38109 Jun. 19, 1978	"	"	"	"	Ronald E. Smith Jr.	1435	604	.00 7,392	Sec. III Lot 13 "Chesterfield Est."
39264 Jun. 29, 1978	"	"	"	"	Mt.ainette Day <i>etal</i>	1436	667	.00 16,560	Lot main St. Duille
330 Jul. 5, 1978	"	"	"	"	Dan Douglas Faulkenberg	1437	330	.62 5,552	"Ellison acres" Sec. 8 Pl. lty 14 & 15 Laurel one.
581 July 7, 1978	"	"	"	"	Edna P. Brown	1437	567	.85 7,469	Lot 87A Drydale Dr. Lemp
757 Jul. 10, 1978	"	"	"	"	Donna M. Floyd	1437	627	.00 15,552	Sec. 2 South St. Lot 180 Helen Dr. "Rockvale"
1618 Jul. 17, 1978	"	"	"	"	Margia L. Green <i>etal</i>	1438	295	.46 2,166	Lot 7 "Wynette Est."
1032 Jul. 17, 1978	"	"	"	"	James Frank Humbert	1438	298	.00 12,612	South St. Lot 141 "Kennedy Park"
2972 Jul. 28, 1978	"	"	"	"	Eugene Youngblood	1439	514	.00 11,520	Lot, Sherman Lane
3666 Aug. 3, 1978	"	"	"	"	William B. Edney Jr.	1440	200	.00 7,140	Lots 27 & 28 Reever one. "Knollywood"
1813 Aug. 4, 1978	"	"	"	"	Emelyn N. Law	1440	333	.00 10,800	Lot 33 Sunset Dr. "Jimmy's Place"
4236 Aug. 8, 1978	"	"	"	"	Randall H. Shepard <i>etal</i>	1440	648	.00 10,500	Lot 55 Barclay Dr. Sec. 1
4236 Aug. 8, 1978	"	"	"	"	Oliver Newwood Green	1440	653	.00 36,192	Lot Rutherford Rd. Solida Sp.
4317 Aug. 9, 1978	"	"	"	"	Kathy Willis Barrett	1440	756	.00 6,816	2.45 acs. Fairley bridge Rd. "Riley Est." Sec. 8
4317 Aug. 9, 1978	"	"	"	"	Joel N. Lawson <i>etal</i>	1440	759	.00 47,328	Lot 38 Maul Dr. & Riley St.

INDIRECT or MORTGAGEE Index to Real Estate Mortgages — Greenville County, S. C.

REG. U. S. PAT. OFFICE *Chas McCott* County Indexes Since 1888 An Identifying Trade Mark

Open at Proper Tab according to First Letter or Letters of Name and refer to Buff Sub-Index sheet for page reference.

COTT FAMILY NAME INDEX No. 75 © 1949 MADE BY THE COTT INDEX COMPANY, COLUMBUS, OHIO SOLD BY WALKER, EVANS & COGSWELL CO., CHARLESTON, S.C.

FILE NUMBER DATE OF RECORD	MORTGAGEES FAMILY NAMES	GIVEN NAMES ABCDEFGH	GIVEN NAMES IJKLMNO	GIVEN NAMES PQRSTUVWXYZ	MORTGAGORS	BOOK	PAGE	Amount	BRIEF DESCRIPTION, LOCATION, ETC. (Not Warranted)
4634 Aug. 11, 1978	Associates	Financial Services, Inc.			Jeff H. Bradley, et al	1440	955	.00 7,170	"Amandale" Sec. 2 Lot 18 Nova St. Butler St.
4637 Aug. 11, 1978	"	"	"	"	George N. Rogers, et al	1440	957	.41 12,274	next 27 Boiling Spring Est. "Richard area" Sec. 2
4733 Aug. 14, 1978	"	"	"	"	Larry Gene Bush	1441	85	.00 36,000	Lot 76 Fairbairn Tr.
4896 Aug. 15, 1978	"	"	"	"	Stanley L. Jackson, et al	1441	208	.00 3,780	Lot 324 "Pleasant Valley"
4896 Aug. 15, 1978	"	"	"	"	Donella J. Snabnitz	1441	211	.00 24,192	Lots 5, 6, 17, "woods Tr."
5465 Aug. 18, 1978	"	"	"	"	David L. Dawkins, et al	1441	658	.00 10,584	Lot 91 Pt. lot 10 Jones Ave.
5465 Aug. 18, 1978	"	"	"	"	James N. Smith	1441	660	.30 16,296	Lot 20 "Hermwood area" Valley
5674 Aug. 22, 1978	"	"	"	"	Carroll P. Floyd, et al	1441	895	.00 3,960	Lot 317 Prancer Ave. Pleasant
5752 Aug. 22, 1978	"	"	"	"	Thomas J. Gibson, et al	1441	922	.00 5,472	Lot 11 Noble St. (Pineville Tr.) Pt. S.
6551 Aug. 29, 1978	"	"	"	"	Melvin J. McIntyre	1442	584	.00 15,185	Lot 12 "Fris State" Loom St.
7848 Sep. 8, 1978	"	"	"	"	Billy E. Jolley	1443	695	.89 13,917	Lot Cor. Hammett St. + "Clemens area"
9029 Sep. 20, 1978	"	"	"	"	Roger D. Gambrell, et al	1444	802	.00 15,204	Lots 391 40 State Pub. Rd.
9323 Sep. 22, 1978	"	"	"	"	J. William Black, Jr.	1445	135	.00 36,480	Lot 30 "Knollwood Trigs." Pinecrest
10104 Sept. 29, 1978	"	"	"	"	Sara Deen Casman	1445	698	.00 4,800	Lot 50 + pt. lot 51 Laneswood Dr.
10104 Sept. 29, 1978	"	"	"	"	Harrison Robinson, et al	1445	701	.00 13,020	Lot 55 "Edam Mill Est."
10804 Oct. 5, 1978	"	"	"	"	Robert Williams, et al	1446	308	.00 8,280	Lot Country Rd. Saluda Sp.

INDIRECT or MORTGAGEE Index to Real Estate Mortgages -- Greenville County, S. C.

Open at Proper Tab according to First Letter or Letters of
Name and refer to Buff Sub-Index sheet for page reference.

KEYS PRINTING CO.

1
(7)

FILE NUMBER DATE OF RECORD	MORTGAGEES FAMILY NAMES	GIVEN NAMES ABCDEFGH	GIVEN NAMES IJKLMNO	GIVEN NAMES PQRSTUVWXYZ	MORTGAGORS	BOOK	PAGE	AMOUNT	BRIEF DESCRIPTION, LOCATION, ETC. (NOT WARRANTED)
10804 Oct. 5, 1978	Associates	Financial	Services Co	Inc.	Furman Hill, Jr. ^{etal}	1446	310	13,104	Park" Lot 33 Skyland Dr. Skyland
11094 Oct. 6, 1978	"	"	"	"	Laura Henry Fuller	1446	568	3,192	Lot Haynie St.
11270 Oct. 9, 1978	"	"	"	"	Anna L. Russell ^{etal}	1446	712	6,588	"Westminster Co." Lot 13 Calowold Terrace
11458 Oct. 11, 1978	"	"	"	"	Bob E. Faulkenberry ^{etal}	1446	930	12,660	"Homestead acres" Lot 92 Hampshire Dr.
11866 Oct. 13, 1978	"	"	"	"	Neill Tucker, Jr.	1447	161	16,380	14.12 acs. Ft. Sum Rd.
12557 Oct. 20, 1978	"	"	"	"	Thomas Edward Stencill ^{etal}	1447	760	6,480	Lot 90 Idlewild
12557 Oct. 20, 1978	"	"	"	"	Douglas W. Clark, ^{etal}	1447	763	6,095	Lot 149 Idlewild
12813 Oct. 24, 1978	"	"	"	"	L. Darrell News ^{etal}	1447	998	14,464	1.33 acs Hwy. 290 B'nd 2p.
13936 Nov. 3, 1978	"	"	"	"	James Perry Harrison ^{etal}	1449	80	12,012	Pl. lot 111
14012 Nov. 3, 1978	"	"	"	"	Harry Donald Drene ^{etal}	1091	208		Partly Sec Rem Pl. 1343 pg. 682 Relieve Strip Dr. = Kettuck Rd.
14452 Nov. 8, 1978	"	"	"	"	John H. Aiken, ^{etal}	1449	588	13,620	11.11 acs. Old Hundred Rd.
14452 Nov. 8, 1978	"	"	"	"	Tommy R. Hammond ^{etal}	1449	591	11,160	"Marydale" Lot 11 Alhambra Blvd.
14452 Nov. 8, 1978	"	"	"	"	was Opal S. Lewis	1449	594	12,240	Lot 5 "Moultrie Hgts."
15296 Nov. 16, 1978	"	"	"	"	Dorothy Jane Blake	1450	412	12,384	Sec. III-B Lot 223 "Westcliff"
15640 Nov. 20, 1978	"	"	"	"	John F. Guest, ^{etal}	1450	733	7,800	Lot 11 Linsdale Dr.
15881 Nov. 21, 1978	"	"	"	"	John D. Smith, ^{etal}	1450	892	9,900	1 acre Langley Rd. O'neal St.
					Ray Ernest Witham				

INDIRECT or MORTGAGEE Index to Real Estate Mortgages -- Greenville County, S. C.

Open at Proper Tab according to First Letter or Letters of Name and refer to Buff Sub-Index sheet for page reference.

KEYS PRINTING CO.

FILE NUMBER DATE OF RECORD	MORTGAGEES FAMILY NAMES	GIVEN NAMES ABCDEFGHIJ	GIVEN NAMES JKLMNO	GIVEN NAMES PQRSTUVWXYZ	MORTGAGORS	BOOK	PAGE	AMOUNT	BRIEF DESCRIPTION, LOCATION, ETC. (NOT WARRANTED)
15906 Nov. 21, 1978 16273	Associates	Financial Services, Co. Inc.			Patricia A. Greene, et al	1450	906	.00 10,032	Sec. 1 Lot 21 Pelham woods
Nov. 27, 1978 17105	"	"	"	"	David Eugene Reid	1451	239	9,720 .00	Lot 33 "Cutter Ridge" Zone "Coach Hills"
Dec. 5, 1978 17529	"	"	"	"	Charles A. Hill, et al	1452	222	28,644 .00	Lots 88 & 89 Hitching Post
Dec. 8, 1978 17701	"	"	"	"	Elaine W. Ross	1452	485	17,556 .00	1.03 acs. Thosay mt. sp.
Dec. 11, 1978 18352	"	"	"	"	Nancy J. Meeks, et al	1452	567	8,784 .00	Lot 42 Windsor Park Westwood, Sec. 1, 5 miles
Dec. 18, 1978 18560	"	"	"	"	Arnold Borfield, et al	1453	219	5,940 .00	Lot 95 Seminole Dr. Randall St. Hill Chick sp. sp.
Dec. 19, 1978 18560	"	"	"	"	Earl J. Johnston, Jr.	1453	347	37,800 -00	Lot 9 1/2 Pl. lots 817 Con. School
Dec. 19, 1978 18839	"	"	"	"	Gerry L. Austin, et al	1453	350	7,272 -00	Lot 1 Annissa alley Sec. I
Dec. 21, 1978 19220	"	"	"	"	Joyce A. Caricofe	1453	652	10,990 .00	Lot 56 Western Hills
Dec. 28, 1978 20319	"	"	"	"	Fred M. Greene, et al	1456	992	10,200 .00	Lot 27 Valleybrook
Jan. 9, 1979 20319	"	"	"	"	Larry M. Stomley, et al	1454	739	4,680 .85	Lot 79 "Pine Forest" "Jefferson Hgts."
Jan. 9, 1979 20567	"	"	"	"	Richard L. Hoffman	1454	742	19,711 .00	Plots 1, 2 & 3, Blk. B. Hall Haven Sec. I Chick sp. sp.
Jan. 11, 1979 21060	"	"	"	"	James Dist, et al	1454	909	12,960 .00	Lots 20 & 24 Elm St.
Jan. 16, 1979 21060	"	"	"	"	Ronald E. Smith, et al	1455	259	7,344 .00	Lot Chesterfield Ests.
Jan. 16, 1979 21615	"	"	"	"	E.C. Bennett, et al	1455	262	7,444 .00	Lot, Woodville Bl. Mauldin
Jan. 23, 1979	"	"	"	"	William J. Perkins, et al	1455	809	25,824	Lot 80 Bishop Hgts

INDIRECT or MORTGAGEE Index to Real Estate Mortgages - Greenville County, S. C.

Open at Proper Tab according to First Letter or Letters of Name and refer to Buff Sub-Index sheet for page reference.

KEYS PRINTING CO.

(5)

FILE NUMBER DATE OF RECORD	MORTGAGEES FAMILY NAMES	GIVEN NAMES ABCDEFGHIJ	GIVEN NAMES JKLMNO	GIVEN NAMES PQRSTUVWXYZ	MORTGAGORS	BOOK	PAGE	AMOUNT	BRIEF DESCRIPTION, LOCATION, ETC. (NOT WARRANTED)
21732 Jan. 24, 1979	Associates	Financial	Services,	Inc.	James Leach	1455	933	.16 27,246	Ch. Butts St. Lots 213 Hinkle - Sigerilla
21903 Jan. 25, 1979	"	"	"	"	Rosetta Jenkins Leach	1455	997	.00 13,392	"Franklin Hills" Shop 1 Lot 8 Gocklyn Dr.
21907 Jan. 25, 1979	"	"	"	"	Louise D. Crow	1456	4	.46 44,137	also Prof. O'Neal Cty. Lot 40 Turner Est. Sec. A.
22077 Jan. 26, 1979	"	"	"	"	Lacy L. Sloan, et al	1456	136	.00 7,800	Sec. 2 Cluendland St. Lot 8 18-A Blue Mt. Est.
22361 Jan. 31, 1979	"	"	"	"	Larry Ronald Halman	1456	488	.00 10,248	Lot 27 W. Decatur St.
22361 Jan. 31, 1979	"	"	"	"	Darrell Neuse, et al	1456	490	.00 23,832	1.33 ac. Hwy. 290 O'Neal St. Homestead acres
23166 Feb. 8, 1979	"	"	"	"	Aaron B. Hammons	1457	128	.00 7,200	Lot 56 Hampshire Dr.
23373 Feb. 12, 1979	"	"	"	"	Anthony B. Christopher	1457	325	.00 20,364	Lot 29 Kanatenad, Sbl. 7 Mooonville
23373 Feb. 12, 1979	"	"	"	"	James F. Winestock, Jr.	1457	328	.00 6,840	Lot 12 Greystone acres
24064 Feb. 20, 1979	"	"	"	"	Charles D. Turner, et al	1457	898	.00 37,680	10.40 acres Hwy. 75
24393 Feb. 23, 1979	"	"	"	"	Thomas J. Gibson, et al	1458	218	.00 7,980	Lot 11 Noble St. (Penarth Dr.)
25098 Mar. 2, 1979	"	"	"	"	Randy L. Reynolds	1458	887	.00 3,276	1 acre Soluda St. Elliston acres
25239 Mar. 5, 1979	"	"	"	"	Dan Douglas Faulkenberg	1459	82	.00 10,656	Pl. lots 14 & 15 Roundtable acre.
25888 Mar. 9, 1979	"	"	"	"	Vida Scism	1459	456	.00 27,168	31.8 ac. Oil Camp Creek Rd.
26225 Mar. 14, 1979	"	"	"	"	Donnie Burtan, et al	1459	729	.00 20,736	1.14 ac.
26798 Mar. 19, 1979	"	"	"	"	Maurice Mearns, et al	1460	170	.00 13,860	Lot 19 Mayfair Est. 1 Pt. Lot 61 Lot 17 Pine Brook Est. 1 Pt.

INDIRECT or MORTGAGEE Index to Real Estate Mortgages - Greenville County, S. C.

Open at Proper Tab according to First Letter or Letters of Name and refer to Buff Sub-Index sheet for page reference.

KEYS PRINTING CO.

FILE NUMBER DATE OF RECORD	MORTGAGEES FAMILY NAMES	GIVEN NAMES ABCDEFGHIJ	GIVEN NAMES JKLMNO	GIVEN NAMES PQRSTUVWXYZ	MORTGAGORS	BOOK	PAGE	AMOUNT	BRIEF DESCRIPTION, LOCATION, ETC. (NOT WARRANTED)
26788 Mar. 19, 1979 27455	Associates				<i>Star</i> Flemmell Powell, Jr.	1460	172	12,144	Peppertille, sec. 3 Lot 215 Wendling Way ave.
Mar. 26, 1979 27887	"	"	"	"	David L. Doukine <i>was Dorothy S. Lewis</i>	1460	828	15,036	Lot 94 St. lot 10 Jones
Mar. 28, 1979 27887	"	"	"	"	Dorothy Jane Blake	1461	71	14,700	Lot 5 month with rights. eastward, ave.
Mar. 28, 1979 27887	"	"	"	"	Wallace P. Smith <i>Star</i>	1461	74	3,780	Lot 64 S. Estate Dr. Koland rights.
Mar. 28, 1979 28478	"	"	"	"	William R. Evans	1461	77	5,220	Lot 22 Alice ave.
Apr. 3, 1979 28677	"	"	"	"	Douglas W. Clark, <i>Star</i>	1461	777	8,784	Lot 149 S. Lewis Palmetto Terrace
Apr. 4, 1979 28749	"	"	"	"	Johnny D. Blakely	1462	7	3,032	Lot 9 Rison Rd.
Apr. 5, 1979 28749	"	"	"	"	Jerry L. Sexton, <i>Star</i>	1462	54	3,749	Lot 1 Annex area Kennedy Park
Apr. 5, 1979 29860	"	"	"	"	James J. Humbert <i>Star</i>	1462	57	12,768	Lot 141 Blossom Dr. Edwards Forest
Apr. 13, 1979 30081	"	"	"	"	William C. Trubble	1463	141	37,200	Lot 56 Bellview Dr. Shub. "Super Hwy. Homesites"
Apr. 17, 1979 30525	"	"	"	"	Mahata R. Rankin, Jr.	1463	483	6,200	Lot 157 Dove Lane & Broad Vista South St.
Apr. 20, 1979 30525	"	"	"	"	Robert E. Syller, <i>Star</i>	1463	799	3,648	Lot 47 Cutler Ridge
Apr. 20, 1979 30525	"	"	"	"	Wynmond L. Dunton, <i>Star</i>	1463	802	12,809	Lots 7 & 8
Apr. 20, 1979 30525	"	"	"	"	Frank Louchery, <i>Star</i>	1463	805	17,424	Lot 18 Supreme Forest Thow St.
Apr. 20, 1979 31473	"	"	"	"	Matt Leon Cole, <i>Star</i>	1463	808	27,999	2 ac. John Preston Rd. Ordelet Park
Apr. 30, 1979	"	"	"	"	Karnier Walker, <i>Star</i>	1464	684	8,256	Lot 40 Patton Rd.

INDIRECT or MORTGAGEE Index to Real Estate Mortgages - Greenville County, S. C.

Open at Proper Tab according to First Letter or Letters of Name and refer to Buff Sub-Index sheet for page reference.

KEYS PRINTING CO.

FILE NUMBER DATE OF RECORD	MORTGAGEES FAMILY NAMES	GIVEN NAMES ABCDEFGHIJ	GIVEN NAMES JKLMNO	GIVEN NAMES PQRSTUVWXYZ	MORTGAGORS	BOOK	PAGE	AMOUNT	BRIEF DESCRIPTION, LOCATION, ETC. (NOT WARRANTED)
32289 May 4, 1979	Associates	Financial	Services,	Inc.	<i>the</i> John C. Ligon, III	1465	404	10,032	<i>the</i> Butler Dr.
32289 May 4, 1979	"	"	"	"	<i>the</i> Johnny D. Blakely	1465	411	13,740	Lot 8 Forester Dr. Palmetto Terrace Lot 9 Loran Rd.
33053 May 11, 1979	"	"	"	"	<i>the</i> Herbert Hampton, Jr.	1466	181	5,136	Lot 20 Augusta Rd. Ranch
34293 May 23, 1979	"	"	"	"	<i>the</i> Bobby Joe Johnson	1467	457	15,625	Lot 46 Coleman Hgts. Trone Dr.
34769 May 25, 1979	"	"	"	"	<i>the</i> Donald Little	1467	724	30,180	3.29 ac. Blakely Rd. Myrtle Pl.
35260 May 30, 1979	"	"	"	"	<i>the</i> Bennett R. Shelton	1468	284	15,240	Lot 1 Rockwood Dr.
35260 May 30, 1979	"	"	"	"	<i>the</i> Sophie D. Halouso	1468	287	12,360	Lot 103 Jallulah Dr. Renfrew
36484 Jun. 8, 1979	"	"	"	"	<i>the</i> John Phillip Cooper	1469	571	4,536	Lot 15 School St.
36837 Jun. 13, 1979	"	"	"	"	<i>the</i> Frankie D. Zimmerman was, Thelma Doble	1469	889	3,384	Lot 4 Range
36974 Jun. 13, 1979	"	"	"	"	<i>the</i> Thelma Doble Drew	1469	992	6,360	Lot 95 A Woodlawn
38596 June 27, 1979	"	"	"	"	<i>the</i> Don P. Foster	1471	535	14,298	Lot 75 Kennedy Pl. Bly Rd. Fairview Dr.
38598 June 27, 1979	"	"	"	"	<i>the</i> Beulah W. Woods	1471	538	11,220	2 tracts unnamed Rd. & Jenkins along Rt 12
38739 June 28, 1979	"	"	"	"	<i>the</i> David L. Belcher, Jr.	1471	661	4,320	Lot CC Camp Rd. O'Neal Dr.
38746 June 28, 1979	"	"	"	"	<i>the</i> Donald Dwyer	1471	750	14,940	3.8 ac. Railwood Dr.
1240 Jul. 11, 1979	"	"	"	"	<i>the</i> George S. Hall	1473	182	7,320	Lot 149 Allwood
7240 Jul. 11, 1979	"	"	"	"	<i>the</i> Stanley L. Jackson	1473	185	3,780	Lot 324 Pleasant Valley

1 INDIRECT or MORTGAGEE Index to Real Estate Mortgages - Greenville County, S. C.

Open at Proper Tab according to First Letter or Letters of Name and refer to Buff Sub-Index sheet for page reference.

KEYS PRINTING CO.

FILE NUMBER DATE OF RECORD	MORTGAGEES FAMILY NAMES	GIVEN NAMES ABCDEFGH	GIVEN NAMES IJKLMNO	GIVEN NAMES PQRSTUWXYZ	MORTGAGORS	BOOK	PAGE	AMOUNT	BRIEF DESCRIPTION, LOCATION, ETC. (NOT WARRANTED)
1240 Jul. 11, 1979	Associates	Financial Services		Inc.	Frank E. Neal, <i>trac</i>	1473	188	12,540 ^{.00}	Lot 4 Chick Spg. Rd. Sec. 3 Saluda R.
1999 Jul. 18, 1979	"	"	"	"	Joe William Cox, <i>trac</i>	1473	906	12,600 ^{.00}	2.53 ac. Hart Cut Rd.
1999 Jul. 18, 1979	"	"	"	"	Ralph J. Jackson	1473	909	8,880 ^{.00}	Unit 66 Harbor Town
2412 July 23, 1979	"	"	"	"	David D. M. Shueh <i>trac</i>	1474	375	16,848 ^{.00}	Lot 21 Hale Dr. "Pinchumt" Western Hills
3178 Jul. 27, 1979	"	"	"	"	Joyce A. Caricofe <i>trac</i>	1474	961	17,880 ^{.00}	Lot 56 Pious Dr., Sec. 1 Elliston acs., Sec. B
3875 aug. 1, 1979	"	"	"	"	Don Douglas Faulkenberg <i>trac</i>	1475	488	17,556 ^{.00}	Ac. lots 14 & 15 Founders ave.
4644 aug. 8, 1979	"	"	"	"	Narrison Robinson	1476	213	23,184 ^{.00}	Lot 55 Adams mill Ests.
4644 aug. 8, 1979	"	"	"	"	allan B. Clark, <i>trac</i>	1476	219	19,080 ^{.00}	Lot 66 woodfield Austin Dr.
4644 aug. 8, 1979	"	"	"	"	Jean J. Finch	1476	222	14,688 ^{.00}	Lot 51 Westwood, Sec. 1
4644 aug. 8, 1979	"	"	"	"	Angie D. Staudenryse of Wa Vacetta A. Parker	1476	225	5,400 ^{.00}	Lot 37 Cedar Vale (Don Hallen Dr.)
4976 aug. 10, 1979	"	"	"	"	Vacetta A. Louett (was myra Juanita Bowers)	1476	585	9,780 ^{.00}	Lot 11 & 12 King St. Lots No. 1 Chick Spg. Rd.
4979 aug. 10, 1979	"	"	"	"	Myra J. Bowers Howard Dr. <i>trac</i>	1476	587	47,170 ^{.95}	Lot 26 & 27 Shady Lane, Alpine
5399 aug. 15, 1979	"	"	"	"	Patric Louis Frasier (was Edna Rebecca Shufford of Fortson)	1477	68	9,060 ^{.00}	Lot 28 Oakview, Sec. III Sec. 2
6225 aug. 21, 1979	"	"	"	"	Edna Rebecca Shufford Cox	1477	799	15,840 ^{.00}	Lot 12 allen st. Duncan
6599 aug. 24, 1979	"	"	"	"	David J. Hamilton, <i>trac</i>	1478	190	1,908 ^{.00}	Lot 4 Shammek acres Dr.
6599 aug. 24, 1979	"	"	"	"	Jerry R. Byerly, <i>trac</i>	1478	193	7,680 ^{.00}	Lot A Bolan St. & Circle

INDIRECT or MORTGAGEE Index to Real Estate Mortgages -- Greenville County, S. C.

Open at Proper Tab according to First Letter or Letters of Name and refer to Buff Sub-Index sheet for page reference.

KEYS PRINTING CO.

(1)

FILE NUMBER DATE OF RECORD	MORTGAGEES FAMILY NAMES	GIVEN NAMES ABCDEFGHIJ	GIVEN NAMES JKLMNO	GIVEN NAMES PQRSTUVWXYZ	MORTGAGORS	BOOK PAGE	AMOUNT	BRIEF DESCRIPTION, LOCATION, ETC. (NOT WARRANTED)
6599 aug. 24, 1979	Associates	Financial	Services,	Inc.	Robert E. Tyler <i>et al</i>	1478 196	.00 5,472	Cutler Ridge, Dunth Sp. Lot 47 Danhart St.
7240 aug. 30, 1979	"	"	"	"	James Perry Harrison <i>et al</i>	1478 742	.41 21,929	Pt. lot 111
7240 aug. 31, 1979	"	"	"	"	Michael C. Davis <i>et al</i>	1478 745	.00 23,988	Whippoorwill, sec. 3-1 Lot N-13 Jones mill Rd. Sec. 3
7950 Sept. 5, 1979	"	"	"	"	Michael P. Stone <i>et al</i>	1479 675	.48 10,567	Lot 157 Hillsborough
8100 Sept. 6, 1979	"	"	"	"	Donald E. Brown <i>et al</i>	1479 814	.00 7,248	Lots, Waldell St. Adams mill Ests.
8721 Sept. 12, 1979	"	"	"	"	David Neslitt, Jr.	1480 378	.00 18,900	Lot 83 Amblerwood Lane Forest, sec. 2
8716 Sept. 12, 1979	"	"	"	"	Jeff D. Bradley <i>et al</i>	1480 445	.00 18,060	Lot 18 Nova St. Anondale
8708 Sept. 12, 1979	"	"	"	"	William D. Cumalander <i>et al</i>	1480 453	.00 23,520	Lot 2 Cedar Terrace
9015 Sept. 14, 1979	"	"	"	"	M. Richard Bobo	1480 799	.00 19,320	Lot 1 Brushy Creek Rd. Augusta Acres
9167 Sept. 17, 1979	"	"	"	"	Billy L. Ramsey <i>et al</i>	1480 889	.00 15,780	Lot 183 Henderson Ave.
9314 Sept. 17, 1979	"	"	"	"	Marion E. Clark <i>et al</i>	1481 58	.00 17,200	Lot 16 Edmund Forest Ave.
9578 Sept. 19, 1979	"	"	"	"	David L. Dawkins	1481 298	.00 17,052	Lot 9 1 Pt. lot 10 Jones Ave. Sub
10041 Sept. 24, 1979	"	"	"	"	Robert Michael Dumit	1481 803	.00 10,260	Lot 97 Marge Rd. O'neal Sp.
10188 Sept. 25, 1979	"	"	"	"	Donnie M. Dill <i>et al</i>	1481 869	.00 54,000	Tract, Hwy. 415
10191 Sept. 25, 1979	"	"	"	"	Neill Tucker, Jr.	1481 872	.00 39,120	14.12 acs. Ft. Ann Rd.
10191 Sept. 25, 1979	"	"	"	"	William Furman Whitten	1481 875	.38 17,033	11.9 acs. Virginia Rd.

INDIRECT or MORTGAGEE Index to Real Estate Mortgages -- Greenville County, S. C.

Open at Proper Tab according to First Letter or Letters of Name and refer to Buff Sub-Index sheet for page reference.

KEYS PRINTING CO.

FILE NUMBER DATE OF RECORD	MORTGAGEES FAMILY NAMES	GIVEN NAMES ABCDEFGHIJ	GIVEN NAMES JKLMNO	GIVEN NAMES PQRSTUVWXYZ	MORTGAGORS	BOOK	PAGE	AMOUNT	BRIEF DESCRIPTION, LOCATION, ETC. (NOT WARRANTED)
10187 Apr. 25, 1979	Associates	Financial	Services,	Inc.	Edwin A. Eberly, et al	1481	878	15,540 ^{.00}	Lot 72 Crestwood
11038 Oct. 1, 1979	"	"	"	"	Richard Cline, et al	1482	796	9,600 ^{.00}	Chick spr. sp. sec. 2 Lot 21 Lincoln Rd.
12468 Oct. 12, 1979	"	"	"	"	James J. Winestock, Jr., et al	1484	222	14,040 ^{.00}	Lot 12 Theystone acres also strip
13114 Oct. 18, 1979	"	"	"	"	John William Butler	1484	892	6,012 ^{.40}	Lot Austin sp.
13117 Oct. 18, 1979	"	"	"	"	Waymond L. Burton, et al	1484	903	42,677 ^{.13}	Lots 7+8
13117 Oct. 18, 1979	"	"	"	"	James J. English, et al	1484	906	5,834 ^{.44}	Lot 47 Belle Meade
13117 Oct. 18, 1979	"	"	"	"	Ronald E. Smith, Jr.	1484	909	11,032 ^{.00}	Lot 13 Chestyfield Ests.
13117 Oct. 18, 1979	"	"	"	"	Georgia L. Green	1484	912	2,844 ^{.00}	Lot 7 Wignette Ests.
14994 Oct 25, 1979	"	"	"	"	David Eugene Reid, et al	1485	721	9,600 ^{.00}	Lot 33 Cutler Ridge & Pithel Rd.
14994 Oct 25, 1979	"	"	"	"	Eunice L. Perry	1485	724	11,460 ^{.00}	Pt. lot 11 Piney Ridge Dr.
14994 Oct 25, 1979	"	"	"	"	Ernest Riley	1485	727	6,804 ^{.00}	Lot 88 Kennedy Pk Meyers Pt. Sec. 1
14230 Oct. 25, 1979	"	"	"	"	Bennett R. A	1485	771	32,520 ^{.00}	Lot 1 Rockwood Dr. oneal sp.
14485 Oct. 30, 1979	"	"	"	"	Lay Ernest Witham, et al	1486	227	11,220 ^{.00}	Lot Langley Rd.
14628 Oct. 30, 1979	"	"	"	"	Carl M. Raine, et al	1486	293	100,000 ^{.00}	Lot 72 Menilat ave. Dove sp.
14628 Oct. 31, 1979	"	"	"	"	Donald Riffle, et al	1486	455	56,391 ^{.18}	3.29 ac. Shively Rd.
14628 Oct. 31, 1979	"	"	"	"	Anthony S. Christophor	1486	462	23,748 ^{.00}	Lot 29 Panabach

INDIRECT or MORTGAGEE Index to Real Estate Mortgages -- Greenville County, S. C.

Open at Proper Tab according to First Letter or Letters of Name and refer to Buff Sub-Index sheet for page reference.

KEYS PRINTING CO. (M)

FILE NUMBER DATE OF RECORD	MORTGAGEES FAMILY NAMES	GIVEN NAMES ABCDEFGHIJ	GIVEN NAMES JKLMNO	GIVEN NAMES PQRSTUVWXYZ	MORTGAGORS	BOOK	PAGE	AMOUNT	BRIEF DESCRIPTION, LOCATION, ETC. (NOT WARRANTED)
15090									
Nov. 2, 1979 15447	Associates	Financial	Services, Inc.		Larry D. Ferguson ^{et al}	1487	41	14,263	austin sp. Lot 108 Greenbriar Duille, Dannew sp.
Nov. 2, 1979 15933	"	"	"	Co of S.C.	Lan Ellen R. Griffin ^{et al}	1487	263	100,000	Lot 117 W. Da. Co. W. Da. Hgts. Co. Blue Ridge Hgts. Oneal sp.
Nov. 9, 1979 16065	"	"	"	"	Warren N. Brookshire (at & by Lloyd W. Jones)	1487	717	100,000	Lot 28 Cor. Hgill St. + Sandy St Pickmont Mtg. Co.
Nov. 13, 1979 16065	"	"	"	"	Lloyd G. Jones, et al	1487	871	100,000	Lot 142 Main St.; sec. 4 acres, sec. 2
Nov. 13, 1979 16122	"	"	"	"	Joseph Kemp, Jr. ^{et al}	1487	873	100,000	Lot 47 Lee Co. Orchard
Nov. 13, 1979 16217	"	"	"	Co. Inc.	John C. Whiteside ^{et al}	1487	965	11,904	Lot 28 Mountainbrooke adam mill Eats.
Nov. 13, 1979 16317	"	"	"	Co. S.C. Inc.	John B. Volkenberg ^{et al}	1487	972	100,000	Lot 8 Whitestone ave
Nov. 13, 1979 16390	"	"	"	"	Clair Messick, Jr. ^{et al}	1488	64	9,480	Lot County rd Holiday Hills, sec. 2 Oneal sp.
Nov. 14, 1979 16516	"	"	"	"	William R. Hindman	1488	277	7,565	Lot 47 1/2 ft. lot 46 Lee Co.
Nov. 15, 1979 17172	"	"	"	of S.C. Inc.	Lee Goodwin	1488	467	100,000	Lot, Chick Spp. sp.
Nov. 21, 1979 17286	"	"	"	"	Eugene Youngblood ^{et al}	1488	986	17,712	Lot Sherman Lane
Nov. 21, 1979 17210	"	"	"	"	Robert J. Nitzell, et al	1489	99	20,280	Pl. Uziel D. Robinson Est. Dannew sp.
Nov. 21, 1979 17645	"	"	"	"	Jed C. Russell	1489	107	47,640	Tract 3 Hwy. 418
Nov. 27, 1979 17645	"	"	"	"	James A. Leppard, et al	1489	534	54,000	Lot 1 avon PK.
Nov. 27, 1979 17871	"	"	"	"	Melma C. Jackson	1489	536	13,020	Lot 24 Stone sp. arnold Pl. Duille sp.
Nov. 28, 1979	"	"	"	of S.C. Inc.	Walter Jones	1489	597	100,000	Lot 17 Gal Louis ave.

INDIRECT or MORTGAGEE Index to Real Estate Mortgages -- Greenville County, S. C.

Open at Proper Tab according to First Letter or Letters of Name and refer to Buff Sub-Index sheet for page reference.

KEYS PRINTING CO.

FILE NUMBER DATE OF RECORD	MORTGAGEES FAMILY NAMES	GIVEN NAMES ABCDEFGHIJ	GIVEN NAMES JKLMNO	GIVEN NAMES PQRSTUVWXYZ	MORTGAGORS	BOOK	PAGE	AMOUNT	BRIEF DESCRIPTION, LOCATION, ETC. (NOT WARRANTED)
17871 Nov. 28, 1979	Associates	Financial	Services	Inc. Co. of S. C.	Stovall Mamie Bernice P.	1489	599	100,000	Line West Farms Pt. lot 2 Spring Brook Dr.
17883 Nov. 29, 1979	"	"	"	"	Kinsland J. Hooper	1489	692	100,000	Ed. Line Home Mtg. Lot 29 + Pt. lot 28 Line Home
18588 Dec. 5, 1979	"	"	"	"	Dwight J. Elrod, et al	1490	388	100,000	Lots 112 Freeman Ed. Chick Spg. P.
18623 Dec. 5, 1979	"	"	"	"	Johnnie E. Freeman, Jr.	1490	499	16,388	.85 acs. Kimberly Dr., Cleveland P.
18996 Dec. 7, 1979	"	"	"	"	Martha Cull	1490	629	100,000	Lot, mt. Pelquin Ed.
18980 Dec. 7, 1979	"	"	"	"	Nozel J. Parris	1490	709	18,984	Lot Metham St. Rochvale, sec. 1, Smtt P.
18986 Dec. 10, 1979	"	"	"	"	David R. Earnest, et al	1490	732	100,000	Lot 131 Garden Dr., also lot
19040 Dec. 10, 1979	"	"	"	"	James Avery Harrison	1490	751	51,720	Pt. lot 111 Oakley 2 P. St. Ann
19092 Dec. 10, 1979	"	"	"	"	James L. Injor, et al	1490	846	4,572	Lot 75 Woodside Mills Home Ed.
19210 Dec. 11, 1979	"	"	"	"	Alice M. Gregg	1490	889	10,100	Lot, Cor. Henry Dr. + White Hill St. Pleasant Valley, sec 1
19312 Dec. 12, 1979	"	"	"	"	Daisy E. Blake	1490	987	9,744	Lot 163 Cor. Patomac ave. + Long
19362 Dec. 12, 1979	"	"	"	"	Edwin E. Jackson, et al	1491	2	100,000	Lot 13 Palmetto ave.
19608 Dec. 14, 1979	"	"	"	"	Lois J. Brown	1491	216	100,000	Lot Augusta Ed. Lanches
19609 Dec. 14, 1979	"	"	"	"	Catherine M. Park	1491	218	100,000	Lot 21 Old Augusta Ed., W. Lee Farm
19804 Dec. 17, 1979	"	"	"	"	Rufus D. Landers	1491	358	100,000	Lot 3 Standing Spg. Ed. Guel P.
19649 Dec. 17, 1979	"	"	"	"	Judy S. Davis	1491	391	6,120	Pt. Nathl. bus tract

INDIRECT or MORTGAGEE Index to Real Estate Mortgages -- Greenville County, S. C.

Open at Proper Tab according to First Letter or Letters of Name and refer to Buff Sub-Index sheet for page reference.

KEYS PRINTING CO.

(M)

FILE NUMBER DATE OF RECORD	MORTGAGEES FAMILY NAMES	GIVEN NAMES ABCDEFGH	GIVEN NAMES IJKLMNO	GIVEN NAMES PQRSTUWXYZ	MORTGAGORS	BOOK	PAGE	AMOUNT	BRIEF DESCRIPTION, LOCATION, ETC. (NOT WARRANTED)
19649 Dec. 17, 1979	Associates	Financial	Services Co.	Inc. Of S. C.	James D. Hutton, <i>tr</i>	1491	393	.00 6,600	Sunny Maple, Sec. 1 Lot 87 Fernley Dr., Lane coach hills
19649 Dec. 17, 1979	"	"	"	"	Charles A. Hill, <i>tr</i>	1491	395	.00 38,040	Lots 88 & 89 Hitching Post
19951 Dec. 19, 1979	"	"	"	"	Charles D. Turner, <i>tr</i>	1491	551	.00 47,880	10.40 acs. Hwy. 25
20287 Dec. 21, 1979	"	"	"	"	Carolyn J. Latat, <i>tr</i>	1492	51	.00 100,000	Lot 59
20276 Dec. 21, 1979	"	"	"	"	Randall D. Hepler, <i>tr</i>	1491	916	.00 14,364	Sunny Maple, sec. 1 Lot 55 Barclay Dr.
20276 Dec. 21, 1979	"	"	"	"	Robert Williams, <i>tr</i>	1491	918	.00 8,880	Lot, County rd. (55-130) Dell, Chick Spg. Sp.
20765 Dec. 21, 1979	"	"	"	"	Derald S. Jackson, <i>tr</i>	1492	346	.00 6,300	Lot, Badger Dr., Howland Sec. 1
21062 Jan. 3, 1980	"	"	"	"	Willie Lee Crume <i>mon</i>	1492	489	.00 4,920	Lot 2 3rd ave. Judson Ch.
21087 Jan. 4, 1980	"	"	"	"	Betty S. Watson, <i>tr</i>	1492	502	.00 100,000	Lot 44 1/2 Pt. lot 41 Corner ave. Eastlake
21092 Jan. 4, 1980	"	"	"	"	Edith S. Turner	1492	504	.00 100,000	Lot 20 1/2 Pt. lot 19, E. Circle
21157 Jan. 4, 1980	"	"	"	"	Maurin Edmond	1492	506	.95 3,795	Lot 4 Manning St. Chick Spg. Sp.
21593 Jan. 7, 1980	"	"	"	"	Eva S. Mathis	1492	553	.00 100,000	Lot Westfield ave. (Bata St.)
21729 Jan. 10, 1980	"	"	"	"	George W. Bowie, <i>tr</i>	1492	968	.00 8,700	Lot 15 Marble St. (formerly True Hill Village)
21729 Jan. 11, 1980	"	"	"	"	Laura S. Agnew	1492	995	.00 100,000	Lot 180 W. Castle Ch., Lane 24th.
22014 Jan. 11, 1980	"	"	"	"	Darlene Mcatee <i>tr</i>	1492	997	.00 100,000	Lot 49 Pizgah Dr., Dr. Westwood, Sec. 6, Dingle
Jan. 15, 1980	"	"	"	"	roy S. Enatt	1493	304	.00 3,600	Lot 575 cor. Davenport Ch. & Alder

INDIRECT or MORTGAGEE Index to Real Estate Mortgages - Greenville County, S. C.

Open at Proper Tab according to First Letter or Letters of Name and refer to Buff Sub-Index sheet for page reference.

KEYS PRINTING CO.

FILE NUMBER DATE OF RECORD	MORTGAGEES FAMILY NAMES	GIVEN NAMES ABCDEFGHIJ	GIVEN NAMES JKLMNO	GIVEN NAMES PQRSTUVWXYZ	MORTGAGORS	BOOK PAGE	AMOUNT	BRIEF DESCRIPTION, LOCATION, ETC. (NOT WARRANTED)
22145 Jan. 16, 1980	Associates	Financial	Services	Co. Of S. C. Inc.	<i>etal</i> Richard Hoffman	1493 338	4,500.00	Nicholson Lot 14 Jefferson Hgts.
22247 Jan. 17, 1980	"	"	"	"	Martin E. Cisson	1493 450	5,889.37	Lot 17 & Pt. lot 18 Cor. Hunts Budge Rd. & Strawberry Ln Shiloh Pt.
22435 Jan. 18, 1980	"	"	"	"	James E. Barbrey <i>etal</i>	1493 579	15,036.00	Travelers Rest lot 34 Cay Dr. "Sunny acres"
22714 Jan. 23, 1980	"	"	"	"	Steven A. Parent	1493 886	41,400.00	Line west Farms, unit 3, also lot David St. Lot 10 - A white horse Rd. Extn.
22826 Jan. 24, 1980	"	"	"	"	Carl M. Chalmers	1493 961	100,000.00	Stone Lake Hgts. Sec. 2 Lot 69 Lake Forest Dr.
23456 Jan. 30, 1980	"	"	"	"	David P. M. Allan	1494 468	22,344.00	Hindman Lot 21 Hole Dr.
23450 Jan. 30, 1980	"	"	"	"	David P. Gibson <i>was Helma Dodd</i>	1494 480	100,000.00	Stone Lake Hgts sec. 1 Lot 6 Chick spg. Rd.
23528 Jan. 31, 1980	"	"	"	"	Helma Dodd <i>Drew</i>	1494 586	7,440.00	Range Lot 95 - A Woodland
23572 Jan. 31, 1980	"	"	"	"	Linda K. Hughes	1494 614	10,140.00	Sec. IV Lot 222 Sunny Slopes
23624 Feb. 1, 1980	"	"	"	"	<i>etal</i> William A. Graham	1494 694	2,046.99	Pt. lot, arlington ave. Aspenwood Pt.
24002 Feb. 6, 1980	"	"	"	"	Saul N. Cooper	1494 978	100,000.00	Lot 55 Harrington ave. Westwood, sec. 4
24029 Feb. 6, 1980	"	"	"	"	<i>etal</i> Jimmy L. Weathers	1495 6	10,143.69	Lot 389 Willowville Dr. Riverside & Mill Sp.
24141 Feb. 8, 1980	"	"	"	"	<i>etal</i> Dore P. Foister	1495 83	10,086.00	Lot 718 Nighlaur ave.
24229 Feb. 11, 1980	"	"	"	"	Milford D. Kelly	1495 264	57,000.00	St. Laurens Rd.
24510 Feb. 13, 1980	"	"	"	"	Curtis Crompton	1495 442	100,000.00	Rockvale, sec. 3 Hunt Sp. Lot 152 Hamore Dr.

INDIRECT or MORTGAGEE Index to Real Estate Mortgages — Greenville County, S. C.

KEYS PRINTING COMPANY, GREENVILLE, S. C.


Open at Proper Tab according to First Letter or Letters of Name and refer to Buff Sub-Index sheet for page reference.

(0)

FILE NUMBER DATE OF RECORD	MORTGAGEES FAMILY NAMES	GIVEN NAMES ABCDEFGHIJ	GIVEN NAMES JKLMNOPQ	GIVEN NAMES RSTUVWXYZ	MORTGAGORS	BOOK	PAGE	Amount	BRIEF DESCRIPTION, LOCATION, ETC. (Not Warranted)
24510 Feb. 13, 1980	Associates	Financial	Services, Co	Of S. C. Inc.	Charles Lesley, <i>etal</i>	1495	444	100,000 .00	Lot 26 Kennedy Park
24511 Feb. 13, 1980	"	"	"	"	annie D. Henderson <i>etal</i>	1495	446	8,264 .26	Lot 37 Cedar Vale
24658 Feb. 14, 1980	"	"	"	"	Nozel Ruth Williams	1495	580	12,240 .00	W. Georgia Hgts. Lot 48 1st Lot 39
25063 Feb. 19, 1980	"	"	"	"	Mitchell Mates, <i>etal</i>	1495	882	100,000 .00	500 Blackberry Valley
25063 Feb. 19, 1980	"	"	"	"	Joel C. Deanner <i>was</i> Alice Faye M. Jones	1495	884	100,000 .00	Pickens Hgts. Lot 5 Waters ave.
25098 Feb. 19, 1980	"	"	"	"	Faye Ellison	1495	927	9,240 .00	Lot 11 Echo Hills
25118 Feb. 19, 1980	"	"	"	"	Aaron B. Hammons <i>etal</i>	1495	931	8,942 .93	Hampstead acre Lot 56 Hampshire Dr.
25463 Feb. 22, 1980	"	"	"	"	Lisa Mae Green	1496	239	100,000 .00	Lot 186 Paramount Pt.
25863 Feb. 27, 1980	"	"	"	"	Eger C. Porter, <i>etal</i>	1496	585	100,000 .00	Tract Robertson Rd.
25992 Feb. 28, 1980	"	"	"	"	Roy J. Reeves	1496	708	15,780 .00	Sec. 4-W Lot W-22 Whippowill
25992 Feb. 28, 1980	"	"	"	"	Maria Y. Grant <i>etal</i>	1496	743	11,448 .00	Adams mill Ests. Lot 38 Amberwood Lane
25992 Feb. 28, 1980	"	"	"	"	David Eugene Reid	1496	745	10,320 .00	Lot 33 Cutler Ridge
26311 Mar. 4, 1980	"	"	"	"	John W. Bennett, <i>etal</i>	1497	43	8,400 .00	Lot 23 Ridgewood
26311 Mar. 4, 1980	"	"	"	"	Frank Allgood, <i>etal</i>	1497	46	3,576 .00	Lot 4 Magnolia acre
26389 Mar. 4, 1980	"	"	"	"	Forest Downs, Jr., <i>etal</i>	1497	108	100,000 .00	Ests. Lot 4 Perry ave. Mc Bee
26714 Mar. 7, 1980	"	"	"	"	Lawrence Mathias, <i>etal</i>	1497	406	100,000 .00	Lot Valley Rd.

INDIRECT or MORTGAGEE Index to Real Estate Mortgages — Greenville County, S. C.

KEYS PRINTING COMPANY, GREENVILLE, S. C.


 Open at Proper Tab according to First Letter or Letters of Name and refer to Buff Sub-Index sheet for page reference.

FILE NUMBER DATE OF RECORD	MORTGAGEES FAMILY NAMES	GIVEN NAMES ABCDEFGHIJ	GIVEN NAMES JKLMNO	GIVEN NAMES PQRSTUVWXYZ	MORTGAGORS	BOOK	PAGE	Amount	BRIEF DESCRIPTION, LOCATION, ETC. (Not Warranted)
26714 Mar. 7, 1980	Associates	Financial	Services Co.	Of S. C. Inc.	Moses B. Deulin, et al	1497	408	100,000.00	Englewood East, Sec. C Lot 13 Fairfield Rd.
26938 Mar. 10, 1980	"	"	"	"	Edith J. Turner	1497	593	100,000.00	ave. Eastlake Lot 20 1/2 Pt. lot 19 E. Circle
27067 Mar. 11, 1980	"	"	"	"	Etta M. Gray	1497	691	100,000.00	Dunklin St. West 2 Cole Rd.
27399 Mar. 14, 1980	"	"	"	"	Jerry S. Ellenburg	1497	972		Jr. mtg. Sec. 15m Bk. 142599-984 Release lien from judgment case # 80-1102
27485 Mar. 14, 1980	"	"	"	"	Walter Jones	1497	962	100,000.00	Arnold Rd. Lot 17 Oak Louis ave.
27505 Mar. 17, 1980	"	"	"	"	Lary Lee Miller, et al	1498	116	6,205.92	Hillandale Hgts. Spt. A Lot 26 Crestline Rd.
27729 Mar. 18, 1980	"	"	"	"	Ronald J. Miller, et al	1498	335	7,265.00	A. lots 6 & 7
28172 Mar. 24, 1980	"	"	"	"	Joyce A. Caricoffe	1498	719	30,624.00	Hills, Sec. 3 Lot 56 Troun Dr. Western
28375 Mar. 25, 1980	"	"	"	"	Kines Shrett	1498	849	100,000.00	Nicholtown Hgts. Lot 129 Clark St.
28440 Mar. 26, 1980	"	"	"	"	James M. Workinson, et al	1498	912	18,564.00	Lot 50 Crestwood, ave.
28451 Mar. 26, 1980	"	"	"	"	John C. Ligon, III, et al	1498	915	11,568.00	Butler St. Lot 8 Forester Dr.
28594 Mar. 27, 1980	"	"	"	"	Charles W. Syner, et al	1499	84	25,380.00	Pine Valley Ests; mayfield Lot 47 Pinehurst Dr.
28696 Mar. 28, 1980	"	"	"	"	David Webb, Jr., et al	1499	188	100,000.00	Sec. 1 Lot 98 Nicholtown Hgts.
28810 Mar. 28, 1980	"	"	"	"	Joe L. Culbertson, et al	1499	292	63,733.66	Holly Hill Lot 2 Hwy 14, Sec. 1
28947 Mar. 31, 1980	"	"	"	"	Janette S. Abernethie	1499	405	14,364.00	Fairview St. Lot 77 Sun-det. Hgts.
29311 Apr. 3, 1980	"	"	"	"	Paul W. Burnett, Jr.	1499	831	100,000.00	city view Pt. lot 85 Marion Rd.

INDIRECT or MORTGAGEE Index to Real Estate Mortgages — Greenville County, S. C. 1

KEYS PRINTING COMPANY, GREENVILLE, S. C.

Open at Proper Tab according to First Letter or Letters of Name and refer to Buff Sub-Index sheet for page reference.

(P)

FILE NUMBER DATE OF RECORD	MORTGAGEES FAMILY NAMES	GIVEN NAMES ABCDEFGHIJ	GIVEN NAMES JKLMNO	GIVEN NAMES PQRSTUVWXYZ	MORTGAGORS	BOOK	PAGE	Amount	BRIEF DESCRIPTION, LOCATION, ETC. (Not Warranted)
29468 apr. 4, 1980	Associates	Financial	Services Co.	Inc. Of S. C.	Robert L. Essex, et al	1500	4	10,500	Sec. 1 Lot 30 Brookwood Forest,
29564 apr. 4, 1980	"	"	"	"	Thomas R. De Zurich	1500	35	54,720	Edwards Forest, Sec. 2 Lot 46 Bridgeway Dr.,
29620 apr. 7, 1980	"	"	"	"	James N. Styrone Jr.	1500	61	100,000	Greer Lot 105 Palladium St.,
29735 apr. 7, 1980	"	"	"	"	Robert K. McLaughlin	1500	125	17,892	Mills 1 Lot 48 Fifth ave., Jackson
29735 apr. 7, 1980	"	"	"	"	Billy Norman Patrick, Sr.	1500	128	9,240	Sec. III Lot 40 Chestnutfield, East.
29699 apr. 7, 1980	"	"	"	"	Joseph M. Snyder	1500	131	22,080	Wade Hampton Gardens Lot 13 Flamings Dr.,
29796 apr. 8, 1980	"	"	"	"	Ernestine S. Cooper	1500	208	100,000	Fair Hts. Sll. K Lot 8 Cumberland ave.
29776 apr. 8, 1980	"	"	"	"	Billy E. Souney, et al	1500	221	46,440	Sta. Lot, cor. Hammett & Loom
30335 apr. 14, 1980	"	"	"	"	Oliver Norwood Sheer	1500	660	56,257	Lot, Rutherford Rd.
30356 apr. 14, 1980	"	"	"	"	Joe L. Smith, et al	1500	665	100,000	Lehardt & White Horse Rd. Lot 26 & Pt. lot 27 Cor.
30518 apr. 16, 1980	"	"	"	"	Derald C. Melton, et al	1500	905	7,500	Lakewood Lot 14 1/2 Pt. lot 13,
30773 apr. 17, 1980	"	"	"	"	Luther S. Lowe, et al	1500	995	100,000	Biltmore Lot 32 Bear Dr.,
31013 apr. 21, 1980	"	"	"	"	Jessie L. Shelton	1501	129	100,000	Lot, Bynsworth Rd.
31269 apr. 23, 1980	"	"	"	"	Ray A. Kellitt, et al	1501	385	100,000	Broadwood Forest, Sec. 1 Lot 42 Charming Lane Rd.,
31298 apr. 23, 1980	"	"	"	"	Clarence D. Jackson	1501	395	36,000	21 & 48 Center St. + Railroad St. Laure County rd., also lots
31298 apr. 23, 1980	"	"	"	"	Jack N. Lawson, et al	1501	398	53,033	Lot 38 Cor. Mark Dr. & Riley St.

INDIRECT or MORTGAGEE Index to Real Estate Mortgages — Greenville County, S. C.

KEYS PRINTING COMPANY, GREENVILLE, S. C.

Open at Proper Tab according to First Letter or Letters of Name and refer to Buff Sub-Index sheet for page reference.

FILE NUMBER DATE OF RECORD	MORTGAGEES FAMILY NAMES	GIVEN NAMES ABCDEFGHIJ	GIVEN NAMES JKLMNO	GIVEN NAMES PQRSTUVWXYZ	MORTGAGORS	BOOK	PAGE	Amount	BRIEF DESCRIPTION, LOCATION, ETC. (Not Warranted)
31530 Apr. 25 1980	Associates	Financial	Services Co.	Of S. C. Inc.	Ruth Hall Sims	1501	678	14,364.00	2 tracts Paris mt. sp.
31529 Apr. 25 1980	"	"	"	"	John B. Wright, et al	1501	681	14,868.00	2 tracts N. Parker Rd. also Arrowwood Rd. Handview Hills
31716 Apr. 29 1980	"	"	"	"	Russell E. Gillaspie	1501	890	12,960.00	Lot 37 Walloway + Rd.
32188 May 2 1980	"	"	"	"	Dorothy Roberts	1502	219	10,920.00	lots 27+29 Old Bleachery Sunny acres, Sates sp.
32188 May 2 1980	"	"	"	"	George A. Hall, et al	1502	224	8,160.56	Lot 149 Greenville Belle Meade, sec. 182
32188 May 2 1980	"	"	"	"	Jerry L. McIntyre	1502	230	5,713.00	Lot 194 Camden Lane,
32429 May 6 1980	"	"	"	"	Edna Faye Matthews	1502	404	100,000.00	Lot, Nuttle St.
32429 May 6 1980	"	"	"	"	Claude Ware, et al	1502	406	100,000.00	Pl. lot 1
32427 May 6 1980	"	"	"	"	Gene E. Anders	1502	439	5,760.00	Wpts. sec. 2 Lot 66 Kay Dr., Belmont
32483 May 7 1980	"	"	"	"	Vernon M. Wilson, et al	1502	594	6,816.00	Lot 31 Eastdale, austin
32601 May 8 1980	"	"	"	"	Curtis' Chapman	1502	615	2,808.00	1 acre Oaklawn sp.
32601 May 8 1980	"	"	"	"	Bert Corbin, et al	1502	618	7,056.00	lots 819 Sentry St. 1 1/2 ac white land
32835 May 9 1980	"	"	"	"	James W. Dower, Jr., et al	1502	823	19,380.00	Lot 102 Cor. Snow Vista Blvd. Amondale Forest
32750 May 9 1980	"	"	"	"	Ralph E. Maddox, et al	1502	842	8,400.00	Lot 79 Piper Rd. sec. II Summit View
33136 May 14 1980	"	"	"	"	Agnes H. Block	1503	90	100,000.00	Lot 15 Red Stone St.
33717 May 20 1980	"	"	"	"	amos William, Jr., et al	1503	490	100,000.00	Lot 1 McKittrick Rd.

INDIRECT or MORTGAGEE Index to Real Estate Mortgages — Greenville County, S. C.

KEYS PRINTING COMPANY, GREENVILLE, S. C.


☞ Open at Proper Tab according to First Letter or Letters of Name and refer to Buff Sub-Index sheet for page reference.

1
(8)

FILE NUMBER DATE OF RECORD	MORTGAGEES FAMILY NAMES	GIVEN NAMES ABCDEFGHIJ	GIVEN NAMES KLMN O	GIVEN NAMES PQRSTU VWXYZ	MORTGAGORS	BOOK	PAGE	Amount	BRIEF DESCRIPTION, LOCATION, ETC. (Not Warranted)
34011 May 23, 1980	Associates	Financial Services Co., Inc.			Roy King	1503	770	5,520	cutler edge Hunt P. Lot 33 Rosalie Dr.
34080 May 26, 1980	"	"	"	"	Steve Parent	1503	856	4,520	Lot David St.
34193 May 27, 1980	"	"	"	"	Roger D. Gambell, Inc	1503	957	27,000	Cherokee area Lots 39140 State Park Rd.
34264 May 28, 1980	"	"	"	"	Jerry Allen Lowell	1504	30	100,000	Glendale Lot 61 Fairfield Rd.
34610 May 30, 1980	"	"	"	"	John B. Hockenberry	1504	269	100,000	adams mill Estd. Lot 8 Whitestone ave.
35334 Jun 10, 1980	"	"	"	"	Edwin E. Jackson, Inc	1504	963	100,000	Riverside Lot 23 Palmetto ave.
35416 Jun 11, 1980	"	"	"	"	David W. Stone, Inc	1504	980	11,280	+ Elmson ave. Lots 112 Cor. Fourth ave.
36108 Jun 18, 1980	"	"	"	"	Joyce B. Jones	1505	555	100,000	8.14 Acre Hwy. 414
36341 Jun 23, 1980	"	"	"	"	Stanley Fowler, Inc	1505	829	33,000	Lot Old Hundred Rd. Sec. 2
36722 Jun 26, 1980	"	"	"	"	Sherry McCombs	1506	136	11,700	Lot 50 Vandy Vale Sec. IV
36833 Jun 26, 1980	"	"	"	"	Robert L. Gillespie	1506	139	9,000	Lot 19 Framington
36835 Jun 27, 1980	"	"	"	"	Guendolyn C. Collins	1506	236	8,700	Lot 8 Grove Rd. S. Cherokee
171 Jun 27, 1980	"	"	"	"	Don Douglas Faulkberry	1506	238	22,464	Ellyson area, Sec. B Lots 14115 Humble ave.
171 July 2, 1980	"	"	"	"	Jean P. Finck	1506	766	17,808	Sec. 1, Smille Austin P. Lot 51 Allwood Cr. Westwood
266 July 2, 1980	"	"	"	"	Fred M. Greene, Inc	1506	769	14,256	Lot 27 Valleybrook
July 2, 1980	"	"	"	"	Boyce Barton, Inc	1506	847	12,816	1 acre Chick. Sp. P.

INDIRECT or MORTGAGEE Index to Real Estate Mortgages — Greenville County, S. C.

KEYS PRINTING COMPANY, GREENVILLE, S. C.


 Open at Proper Tab according to First Letter or Letters of Name and refer to Buff Sub-Index sheet for page reference.

FILE NUMBER	MORTGAGEES	GIVEN NAMES	GIVEN NAMES	GIVEN NAMES	MORTGAGORS	BOOK	PAGE	Amount	BRIEF DESCRIPTION, LOCATION, ETC.
DATE OF RECORD	FAMILY NAMES	ABCDEFGHIJ	IJKLMNO	PQRSTUVWXYZ				(Not Warranted)	
578 July 8, 1980	Associates	Financial Services Co. of S.C. Inc.			Linnwood R. McDougal <i>etal</i>	1507	141	100,000 ^{.00}	Blueberry Pt. Lot 28 Strawberry Dr., Woodfields
1578 July 8, 1980	"	"	"	"	James C. Shepherd, Jr.	1507	143	100,000 ^{.00}	Lot 283 S. Blauer Lane
578 July 8, 1980	"	"	"	"	John Clark Grey	1507	145	100,000 ^{.00}	Lot 27 Cherokee Pt.
602 July 9, 1980	"	"	"	"	Ralph James Jackson <i>etal</i>	1507	168	11,160 ^{.00}	N.P.R. Unit 66 Harbor Town
909 July 10, 1980	"	"	"	"	Lewis R. Berryhill, Jr.	1507	339	9,780 ^{.00}	Lot 37 Lakewood
971 July 11, 1980	"	"	"	"	Charles D. Thomas	1507	503	100,000 ^{.00}	also 1.95 ac. Clelland St. 1.73 ac. Ellis Ridge Rd., Sec. 1
971 July 11, 1980	"	"	"	"	David Webb, Jr. <i>etal</i>	1507	505	100,000 ^{.00}	Lot 98 Michalton Rd. Spts.
1176 July 15, 1980	"	"	"	"	Margaret Rose Hubay <i>etal</i>	1507	705	100,000 ^{.00}	McKinnon Stables, Sec. 2 Lot 125 Blaufort St., Spts. Inn
1716 July 21, 1980	"	"	"	"	James P. Campbell, <i>etal</i> (William Webb)	1508	185	9,060 ^{.00}	Lot B Lannon St. (Clemington)
1716 July 21, 1980	"	"	"	"	William Stanley Webb	1508	188	5,580 ^{.00}	4.5 ac. Fern Fork Shrub Rd. also
2308 July 25, 1980	"	"	"	"	Don Howard Gage, <i>etal</i>	1508	780	6,540 ^{.00}	Lot 48 Hornwood also lot 51 Thomas St. - Sec. 2
2639 July 29, 1980	"	"	"	"	Charles H. Phillips, <i>etal</i>	1509	80	100,000 ^{.00}	Lot Victor Morgan Mill Ridge, Spts. 301
2696 July 30, 1980	"	"	"	"	Robert E. Tyler, <i>etal</i>	1509	134	6,261 ^{.12}	Lot 47 Dandart St., Cutler
2696 July 30, 1980	"	"	"	"	James Ling	1509	137	46,506 ^{.00}	32 ac. Augusta Rd.
2696 July 30, 1980	"	"	"	"	Annie D. Haudenmire <i>etal</i>	1509	140	11,904 ^{.00}	Lot 37 Cedar Vale
2928 July 31, 1980	"	"	"	"	Moses Paulin Harper	1509	365	100,000 ^{.00}	Ed. Englewood City, Sec. C Lot 1 Cor. Dixon Ch. & Fairfield

INDIRECT or MORTGAGEE Index to Real Estate Mortgages — Greenville County, S. C.

KEYS PRINTING COMPANY, GREENVILLE, S. C.

☞ Open at Proper Tab according to First Letter or Letters of Name and refer to Buff Sub-Index sheet for page reference.

1
(7)

FILE NUMBER DATE OF RECORD	MORTGAGEES FAMILY NAMES	GIVEN NAMES ABCDEFGHIJ	GIVEN NAMES KLMNOP	GIVEN NAMES QRSTUVWXYZ	MORTGAGORS	BOOK	PAGE	Amount	BRIEF DESCRIPTION, LOCATION, ETC. (Not Warranted)
3527 aug. 6, 1980	Associates	Financial	Services Co. Inc.		allen S. Nuse, <i>tab</i>	1510	36	.00 27,168	westwood, sec. 6, Sville Lot 569 yellow wood Dr.
3679 aug. 7, 1980	"	"	"	Co. S.C. Inc.	Larry B. Casper	1510	155	.00 100,000	Lot 4 James alley Sville S.
3679 aug. 7, 1980	"	"	"	"	Loy A. Niskey, <i>tab</i>	1510	157	.00 100,000	St. lot 19 Landell St.
3740 aug. 8, 1980	"	"	"	Co. Inc.	James M. Reid, <i>tab</i>	1510	261	.00 18,720	Wpts. Lot 45 Lake St., Bishop
4179 aug. 12, 1980	"	"	"	g.s.c. Inc.	Charles L. Covington	1510	772	.00 100,000	Caldwell St. Lot 57, also St. lot 56
4179 aug. 12, 1980	"	"	"	"	Juanita S. Chaffin	1510	777	.00 100,000	Lot
4358 aug. 13, 1980	"	"	"	Co. Inc.	Nancy S. Melke <i>was officia S. Howard</i>	1510	942	.00 25,344	Lot 42 Windsor Pt.
4315 aug. 13, 1980	"	"	"	"	Marcia S. Howard Bailey	1510	945	.00 4,944	Strip Jones mill Rd. Pleasant Valley
4639 aug. 15, 1980	"	"	"	g.S.C. Inc.	Annie Ruth Boyd	1511	407	.00 9,540	Lot 129 Pleasant Ridge Ave. 301 mtg. see Rem. Bd. 1473 pg. 185 Relieved from Judgment & Sale #80-3781
5040 aug. 19, 1980	"	"	"	Co. Inc.	Stanley Jackson, <i>tab</i>	1511	812	.00	
4970 aug. 19, 1980	"	"	"	"	Jerry L. Sexton, <i>tab</i>	1511	721	.00 7,452	Lot 1 Annissa acres Eastdale
4772 aug. 19, 1980	"	"	"	Co. g.s.c. Inc.	Ernest S. Hill, <i>tab</i>	1511	728	.00 100,000	Lot 134 Drury Lane Mendale Wpts.
5562 aug. 25, 1980	"	"	"	Co. Inc.	Woody Eugene Jackson	1512	398	.00 24,896	Lot 12 Freestone St.,
6635 Sep. 2, 1980	"	"	"	"	Timmons Bayce, <i>tab</i>	1514	126	.00 46,200	1.4 acs. Piedmont mfg. S.
6921 Sep. 3, 1980	"	"	"	Co. Inc.	Elijah Smith, <i>tab</i>	1514	262	.00 7,500	Lot 24 Oakview, sec. 3
6921 Sep. 3, 1980	"	"	"	"	Robert Williams, <i>tab</i>	1514	265	.00 10,380	Lot, RD. 55-130 Saluda Sp.

INDIRECT or MORTGAGEE Index to Real Estate Mortgages — Greenville County, S. C.

KEYS PRINTING COMPANY, GREENVILLE, S. C.

Open at Proper Tab according to First Letter or Letters of Name and refer to Buff Sub-Index sheet for page reference.

FILE NUMBER	MORTGAGEES FAMILY NAMES	GIVEN NAMES ABCDEFGHIH	GIVEN NAMES IJKLMNO	GIVEN NAMES PQRSTUVWXYZ	MORTGAGORS	BOOK	PAGE	Amount	BRIEF DESCRIPTION, LOCATION, ETC. (Not Warranted)
6921 Apr. 3, 1980	Associates	Financial Services Co. Inc.			^{Use} Johnnie E. Freeman Jr. <small>and/or Geraldine O.</small>	1514	268	19,920.00	Chick spg. rd. 8500e Kinross Dr.
7490 Apr. 8, 1980	"	"	"	"	Geraldine O. Compton	1514	886	100,000.00	Orange Rd. Sheffield Forest Lot 1 Con. Murrells ave. +
7560 Apr. 9, 1980	"	"	"	Co. p.s.c. Inc.	Curtis Owen Chamber	1515	73	100,000.00	S. Forest Exts. Lot 101 Stratford Rd.
7560 Apr. 9, 1980	"	"	"	"	Roger C. Porter, et al	1515	75	100,000.00	Lot Robertson Rd.
7792 Apr. 10, 1980	"	"	"	"	Martha S. Ness	1515	274	100,000.00	Woodside Forest sec. 1 Lot 2 Drewry Rd.
7982 Apr. 12, 1980	"	"	"	Co. p.s.c. Inc.	Dale D. Kay, et al	1515	597	100,000.00	Woodside Hill, sec. c Lot 121 E. Eighth St.
8287 Sep. 15, 1980	"	"	"	Co. Inc.	Herbert Hampton Jr. et al	1515	818	9,180.00	Lot 20 Augusta Road Rambo
8287 Sep. 15, 1980	"	"	"	Co. Inc.	John R. Grove	1515	821	19,236.00	Apex Lot 93 Schubuta Dr. Farmington
8287 Sep. 15, 1980	"	"	"	Co. Inc.	Ernest Riley, et al	1515	824	22,596.00	Lot 88 Kennedy Park
8287 Sep. 15, 1980	"	"	"	"	Gary Lee Miller, et al	1515	827	16,884.00	Apex: Blk A Lot 26 Crestline Rd. Hillendale
8285 Sep. 15, 1980	"	"	"	Co. Inc.	John T. Austin, et al	1515	884	100,000.00	Park Lots 35 + 36 William Cir. Forest
8285 Sep. 15, 1980	"	"	"	Co. Inc.	Edward P. Krize	1515	886	100,000.00	Lot 18 Pinchney St.
8782 Apr. 18, 1980	"	"	"	"	Lloyd Jones	1516	526	100,000.00	Lot Hwy. 29 Shawe Sp.
8782 Apr. 18, 1980	"	"	"	"	Lloyd S. Jones, et al	1516	528	100,000.00	Lot 142 Main St. Sec. 7
9169 Apr. 23, 1980	"	"	"	Co. Inc.	James R. Johnson, Jr., et al	1517	122	25,632.00	Lot 2 L. Dean St.
9171 Apr. 23, 1980	"	"	"	"	David L. Belcher Jr. et al	1517	125	5,088.00	Oneal Sp. Lot, C.C. Camp Rd.

INDIRECT or MORTGAGEE Index to Real Estate Mortgages — Greenville County, S. C.

KEYS PRINTING COMPANY, GREENVILLE, S. C.

Open at Proper Tab according to First Letter or Letters of Name and refer to Buff Sub-Index sheet for page reference.

1
(5)

FILE NUMBER DATE OF RECORD	MORTGAGEES FAMILY NAMES	GIVEN NAMES ABCDEFGHIJ	GIVEN NAMES KLMNO	GIVEN NAMES PQRSTUWXYZ	MORTGAGORS	BOOK	PAGE	Amount	BRIEF DESCRIPTION, LOCATION, ETC. (Not Warranted)
9286 Sep. 23, 1980	Associates	Financial	Services Co.	Of S. C.	<i>Inc.</i> Nathaniel D. <i>Star</i> Norton	1517	180	100,000 ^{.00}	Lot 11 Maple Dr.
9286 Sep. 23, 1980	"	"	"	"	Betty J. <i>Star</i> Watson	1517	182	100,000 ^{.00}	Corner Ed. Lot 44 1/2 ft. lot 43
9360 Sep. 24, 1980	"	"	"	"	James J. <i>Star</i> Daniels	1517	399	19,584 ^{.00}	The Village, sec. 1 Lot 36 Canterbury St.
9860 Sep. 29, 1980	"	"	"	"	Millard D. Kelly	1518	1	162,360 ^{.00}	Lot Laurens Ed.
10265 Oct. 1, 1980	"	"	"	<i>inc.</i>	<i>now Rebecca A. Daffar</i> Rebecca A. <i>inc.</i> Daffar	1518	502	16,704 ^{.00}	Eds. Lot 28 Mark Dr., Billy
10265 Oct. 1, 1980	"	"	"	"	<i>Star</i> Charles MacArthur	1518	508	6,000 ^{.00}	Pleasant Valley Lot 398 Pasadena Ave.
10555 Oct. 3, 1980	"	"	"	"	Ronald E. <i>Star</i> Mason	1518	992	43,680 ^{.00}	Sec. 7 Lot 75 Forester Woods
10695 Oct. 3, 1980	"	"	"	<i>of S.C. inc.</i>	Wade B. <i>Star</i> Campbell	1519	52	100,000 ^{.00}	Lot, W. Earle St.
11330 Oct. 10, 1980	"	"	"	<i>Co. inc.</i>	George E. <i>Star</i> Sexton	1520	1	7,980 ^{.00}	Sec. III Lot 278 Westwood
11330 Oct. 10, 1980	"	"	"	" "	Joseph Benjamin <i>Star</i> Grant	1520	4	7,020 ^{.00}	Lot 27 Cedar Lane Gardens
11437 Oct. 10, 1980	"	"	"	<i>of S.C. inc.</i>	Charles <i>Star</i> Posley	1520	83	100,000 ^{.00}	Lot 26 Kennedy Pk.
11985 Oct. 16, 1980	"	"	"	" "	Robert L. <i>Star</i> Bailey	1520	726	100,000 ^{.00}	Wellington High, Sec. 7 Lot 95 Kenilworth Dr.
12049 Oct. 17, 1980	"	"	"	<i>Co. inc.</i>	Larry L. <i>Star</i> Spear	1520	856	8,520 ^{.00}	Eds. Sec. 2 Lots 8 & 8A Blue Men.
12229 Oct. 17, 1980	"	"	"	<i>Co. of S.C. inc.</i>	Larry J. <i>Star</i> Fowler	1521	52	100,000 ^{.00}	Cardinal Pk. Lot 11 Tiffany Dr.
12599 Oct. 22, 1980	"	"	"	<i>Co. of S.C. inc.</i>	James F. <i>Star</i> Humbert	1521	531	12,768 ^{.00}	Park Lot 141 Blossom Dr. Kennedy

(over)

INDIRECT or MORTGAGEE Index to Real Estate Mortgages — Greenville County, S. C.

KEYS PRINTING COMPANY, GREENVILLE, S. C.

Open at Proper Tab according to First Letter or Letters of Name and refer to Buff Sub-Index sheet for page reference.

FILE NUMBER DATE OF RECORD	MORTGAGEES FAMILY NAMES	GIVEN NAMES ABCDEFGHIH	GIVEN NAMES IJKLMNO	GIVEN NAMES PQRSTUVWXYZ	MORTGAGORS	BOOK	PAGE	Amount	BRIEF DESCRIPTION, LOCATION, ETC. (Not Warranted)
12599 Oct 22, 1980	Associates	Financial	Service Co. Inc.		Joyce A. Cariope	1521	534	.00 48,120	Sec. I Lot 56 Provo Cr. Western Hill
12667 Oct 22, 1980	"	"	"		Jerry M. Roper, et al	1521	584	.00 13,980	Lot 7
12667 Oct. 22, 1980	"	"	"		Gene E. Anderson	1521	587	.00 7,140	Lot 66 Belmont Hpts. Sec II
13568 Oct. 30, 1980	"	"	"		Stanley L. Murrell	1522	674	.80 27,040	Lot 2 Londleton St.
13568 Oct. 30, 1980	"	"	"		David L. Dawkins	1522	677	.00 23,040	ave. Lot 91 Pt. lot 10 Jones
13807 Oct. 31, 1980	"	"	"	J.S.C. Inc.	James A. Kirley	1522	994	.00 100,000	Chick Spg. 7P. Lots 32 & 33 Mady Lane
13853 Nov. 3, 1980	"	"	"	G. Inc.	Earl J. Johnston, Jr., et al	1523	138	.00 59,640	Randall St. near Chick Spg. 7P. Lot 91 Pt. lot 8 Con. School
13894 Nov. 3, 1980	"	"	"	J.S.C. Inc.	Marian E. Scott	1523	181	.50 100,000	Pt. lots 4 & 5 Liney mt. rd.
13894 Nov. 3, 1980	"	"	"	"	Richard L. Rumer, et al	1523	183	.00 100,000	Lot 6 Pick Dr.
14018 Nov. 4, 1980	"	"	"	"	Frank E. Neal, et al	1523	332	.00 12,360	Lot 4 Chick Spg. 7P.
14018 Nov. 4, 1980	"	"	"	"	Helen E. Mary Rogers	1523	335	.28 4,733	Rancher Lot 255 Augusta Cr.
14566 Nov. 10, 1980	"	"	"	"	Edward L. Larise	1524	61	.00 100,000	Pt. lot 18 Hickory St.
14633 Nov. 11, 1980	"	"	"	"	Lois J. Brown	1524	113	.00 100,000	Lot
15246 Nov. 17, 1980	"	"	"	"	Curtis D. Chambers, et al	1524	708	.00 100,000	J. Forest lots. Lot 101 Stratford Rd.
15246 Nov. 17, 1980	"	"	"	"	James C. Meagher, Jr., et al	1524	710	.00 100,000	Woodfield Lot 283 A. Deaver Lane
15415 Nov. 17, 1980	"	"	"	G. Inc.	Robert W. Cochran, et al	1524	983	.00 47,640	N. Hampton ave 1.37 ac. Millbrook Cr.

INDIRECT or MORTGAGEE Index to Real Estate Mortgages — Greenville County, S. C.

KEYS PRINTING COMPANY, GREENVILLE, S. C.


Open at Proper Tab according to First Letter or Letters of Name and refer to Buff Sub-Index sheet for page reference.

(7)

FILE NUMBER DATE OF RECORD	MORTGAGEES FAMILY NAMES	GIVEN NAMES ABCDEFGHIJ	GIVEN NAMES JKLMNOPQ	GIVEN NAMES RSTUVWXYZ	MORTGAGORS	BOOK	PAGE	Amount	BRIEF DESCRIPTION, LOCATION, ETC. (Not Warranted)
15724 Nov. 21, 1980	Associates	Financial Services Co.	Of S. C.		Theris M. Paulson, et al	1525	243	100,000	2000 Dr. Michael Allen Lot 58 Cor Fairhaver 1 North-
15881 Nov. 24, 1980	"	"	"	"	Don Douglas Faulkenberry	1525	359	34,200	Elletson Ave Pt. lots 14 & 15 Lowender Ave.
15881 Nov. 24, 1980	"	"	"	"	Bobby Robinson, et al	1525	362	34,800	Acen Sec III Lot 13 Lufford Dr. Fairfield
16415 Dec. 1, 1980	"	"	"	Inc.	Maurin Edmund	1526	1	6,035	Lot 4 Manning St.
16415 Dec. 1, 1980	"	"	"	"	Joann Johnson, et al	1526	4	13,692	Huntli's corner Quaker St. Lot 18 Florence Dr.
16500 Dec. 1, 1980	"	"	"	"	Michael L. Bayle	1526	65	36,960	Lot 10 Fennell
16499 Dec. 1, 1980	"	"	"	"	Calvin J. Carter, et al	1526	73	41,488	Lot 111 Eastdale
16574 Dec. 2, 1980	"	"	"	J.S.C.	Thomas E. Davis, et al	1526	190	100,000	Lot 376 Pleasant valley meadowbrook Farms
17033 Dec. 5, 1980	"	"	"	"	Kenneth L. Adams, et al	1526	734	100,000	Lot 31 Falgr Rd.
17191 Dec. 8, 1980	"	"	"	"	Derald J. Jackson, et al	1526	915	13,020	Well, chick spg. sp. Lot, Balger Dr. Stroulland
17256 Dec. 8, 1980	"	"	"	Inc.	Joan Elizabeth Sweeney	1526	972	14,784	offord Gate Lot 26 Caroline St.
17308 Dec. 9, 1980	"	"	"	"	Robert Michael Dumit	1527	53	12,888	Belford Lane, over Park Lot 97 Cor. Strange Rd. S
17476 Dec. 10, 1980	"	"	"	J.S.C. Inc.	Robert E. Dennis, et al	1527	186	100,000	10000 Harrison Bridge Rd.
17476 Dec. 10, 1980	"	"	"	"	Kinsland J. Hooper	1527	188	100,000	Stone Rd. Pine Spring High Lot 291 Pt. lot 28 Pine
17806 Dec. 15, 1980	"	"	"	"	Clara Louise Snipe	1527	515	100,000	Biltmore Lot 34 Bear Cross Dr.
17806 Dec. 15, 1980	"	"	"	"	Edna Faye Matthews	1527	517	100,000	Lot, Trotter St.

INDIRECT or MORTGAGEE Index to Real Estate Mortgages — Greenville County, S. C.

KEYS PRINTING COMPANY, GREENVILLE, S. C.


 Open at Proper Tab according to First Letter or Letters of Name and refer to Buff Sub-Index sheet for page reference.

FILE NUMBER DATE OF RECORD	MORTGAGEES FAMILY NAMES	GIVEN NAMES ABCDEFGHIJ	GIVEN NAMES KLMNO	GIVEN NAMES PQRSTUVWXYZ	MORTGAGORS	BOOK	PAGE	Amount	BRIEF DESCRIPTION, LOCATION, ETC. (Not Warranted)
18558 Dec. 23, 1980	Associates	Financial Serv. Co.		snc	Daisy E. Blake	1528	305	9,024. ⁰⁰	Long Hill, St. Pleasant Valley, Sec. 1 Lot 160 Potomac Ave. + 2 ^d also lot
18558 Dec. 23, 1980	"	"	"	"	James Lury Harrison	1528	308	63,480. ⁰⁰	St. lot 111 & lot 3 Oakland
19175 Dec. 31, 1980	"	"	"	-	Charles D. Turner	1528	888	57,240. ⁰⁰	10.40 Acre, N-S Hwy 25
19175 Dec. 31, 1980	"	"	"	-	Bobby Joe Johnson	1528	891	23,424. ⁰⁰	Lot 46, Coleman Apts. Quandary Forest, Sec. 1
19562 Jan. 6, 1981	"	"	"	"	Martha J. Ness	1529	341	100,000. ⁰⁰	Lot 2 Drury Rd.
20176 Jan. 13, 1981	"	"	"	"	Ellert Foster	1529	929	100,000. ⁰⁰	2 acres
20337 Jan. 14, 1981	"	"	"	"	Martha Joyce Batson	1530	49	100,000. ⁰⁰	Lot 10
21085 Jan. 21, 1981	"	"	"	"	William D. Cumalander	1530	637	40,000. ⁰⁰	Lot 2 Cedar Terrace
21147 Jan. 23, 1981	"	"	"	"	Xavier Walker	1530	850		Released from Judgment Rec #80-6816 - for mtg. see Rcm Bl. 1464 pg. 684
21404 Jan. 27, 1981	"	"	"	"	James M. Stewart	1530	963	19,424. ⁴⁶	Way Marshall Forest Lots 101, 102 + 103, Sylvan
21610 Jan. 29, 1981	"	"	"	J.S.C. Inc.	Valerie J. dexton (alices J. m. Ellison)	1531	106	100,000. ⁰⁰	Dr. Cardinal Pt. Chick spg. # Lot 1 Col. Lee Rd. + Cardinal
21779 Jan. 29, 1981	"	"	"	"	Faye Ellison (w/ed Ruby S. Dandrea)	1531	261	7,900. ⁰⁰	Lot 11 Echo Hills Chick spg. #
21933 Feb. 3, 1981	"	"	"	Co. Inc.	Ruby S. Dandrea Best	1531	424	14,364. ⁰⁰	3.3 ac. mt. well ed.
21933 Feb. 2, 1981	"	"	"	"	William a. Bradam	1531	427	3,210. ⁰⁰	St. lot 1 Wilmington Ave. Dunklin St. also lot
21933 Feb. 2, 1981	"	"	"	"	Waymon E. Sims	1531	430	7,428. ⁰⁰	Lot, Dunklin Bridge Rd.

INDIRECT or MORTGAGEE Index to Real Estate Mortgages — Greenville County, S. C.

KEYS PRINTING COMPANY, GREENVILLE, S. C.


Open at Proper Tab according to First Letter or Letters of Name and refer to Buff Sub-Index sheet for page reference.

(U)

FILE NUMBER DATE OF RECORD	MORTGAGEES FAMILY NAMES	GIVEN NAMES ABCDEFGH	GIVEN NAMES IJKLMNO	GIVEN NAMES PQRSTUVWXYZ	MORTGAGORS	BOOK	PAGE	Amount	BRIEF DESCRIPTION, LOCATION, ETC. (Not Warranted)
22281 Feb. 5 1981	Associates	Financial Services	G.S.C. Inc.	Dorance O. Haswell Jr.	1531 770	100,000	.00	Lot 2 Blueberry Pk.	
22281 Feb. 5 1981	"	"	"	"	Linwood R. McDowell	1531 772	100,000	Lot 28 Strawberry Dr.	
22343 Feb. 5 1981	"	"	"	"	James E. Barkley, Inc	1531 815	15,876	Sunny acres of Lot 34 Cox Dr.	
22495 Feb. 6 1981	"	"	"	"	Maria Y. Grant	1531 939	24,192	adams mill Ests. Lot 38 oakwood Lane	
22618 Feb. 9 1981	"	"	"	Co. Inc.	Donnie Burton	1532 71	33,960	1.14 acres	
22633 Feb. 10 1981	"	"	"	Co. of S.C.	Charles J. Dumit	1532 143	15,456	Lot 97 cor. Taylors Rd. + Fairford Ct., Colonial Hills	
22633 Feb. 10 1981	"	"	"	Co. of S.C.	"	1532 143		sec. 5	
22717 Feb. 10 1981	"	"	"	"	Paul K. Wyatt, Inc	1532 169	100,000	Dr. Lake Forest, Lot 21 Lake Fairfield	
22809 Feb. 11 1981	"	"	"	"	Carroll B. Price, Inc	1532 254	100,000	Brookside - Sec 3 Lot 61 Meadowbrook Dr.	
23029 Feb. 13 1981	"	"	"	"	Elford Thompson	1532 545	100,000	Morgan Hills Lot 20 City View St.	
23029 Feb. 13 1981	"	"	"	"	Elford Thompson Jr.	1532 547	100,000	Lot	
23473 Feb. 19 1981	"	"	"	"	Edward Joe Glenn (with Alice J. Glenn m. Amets)	1532 867	100,000	Lot 9 Mustang Village	
23643 Feb. 20 1981	"	"	"	"	Faye Ellison	1533 147		Lot 11 Echo Hills	
23959 Feb. 25 1981	"	"	"	Co. Inc.	Loetta Crockett Norman	1533 469	20,160	Augusta Rd. Landers Lot 211 Doxley Ave.	
24296 Feb. 27 1981	"	"	"	"	Stanley Masters	1533 725	17,052	Highway 14, Faberwood Dr. 1.05 acre cor. Hospital Dr. +	
24919 Mar. 5 1981	"	"	"	Co. Inc.	Robert E. Zylar	1534 319	12,982	Cutler Ridge, South St. Lot 47 Donhart St.	

INDIRECT or MORTGAGEE Index to Real Estate Mortgages — Greenville County, S. C.

KEYS PRINTING COMPANY, GREENVILLE, S. C.


 Open at Proper Tab according to First Letter or Letters of Name and refer to Buff Sub-Index sheet for page reference.

FILE NUMBER DATE OF RECORD	MORTGAGEES FAMILY NAMES	GIVEN NAMES ABCDEFGH	GIVEN NAMES IJKLMNO	GIVEN NAMES PQRSTUVWXYZ	MORTGAGORS	BOOK	PAGE	Amount	BRIEF DESCRIPTION, LOCATION, ETC. (Not Warranted)
24930 MAR. 6, 1981	Associates	Financial Service Co. Inc.			Michell Pearl Jones	1534	373	.27 9,363	Lot 42
25212 MAR. 9, 1981	"	"	"	"	Napoleon Madley, Inc	1534	549	.00 100,000	Lot 22 Staunton Ct.
25212 MAR. 9, 1981	"	"	"	"	Napoleon Madley, Inc	1534	551	.00 100,000	Lot 85 Milton St.
25212 MAR. 9, 1981	"	"	"	"	Joyce B. Jones	1534	553	.00 100,000	8.14 ave. Hwy. 414 white Horse Rd.
25251 MAR. 10, 1981	"	"	"	"	alice m. Stegge	1534	644	.00 100,000	Lot, Cor. Henry Dr. +
25251 MAR. 10, 1981	"	"	"	"	Edna Faye Matthews	1534	646	.00 100,000	Lot Jutter St.
25251 MAR. 10, 1981	"	"	"	"	Luther S. Lowe, Inc	1534	648	.00 100,000	Biltmore Lot 32 Bear Dr.
25400 MAR. 11, 1981	"	"	"	"	Frankie P. Dimsomon	1534	813	.00 3,888	5'ville St. Lot 4 arch St.
25616 MAR. 12, 1981	"	"	"	"	Anthony Lee Crisp	1535	43	.00 21,984	Lot 41 Lake ave.
25691 MAR. 13, 1981	"	"	"	"	Michell A. Salamina	1535	109	.00 100,000	Canebrake I Lot 79 Bennington Rd.
25820 MAR. 16, 1981	"	"	"	"	Quil Welch, Jr. Inc	1535	240	.00 100,000	Lot 98 Nicholston apt. 2.
25820 MAR. 16, 1981	"	"	"	"	Juanita S. Chaffin	1535	242	.00 100,000	Lot Hubert St.
26404 MAR. 23, 1981	"	"	"	"	Michell E. Barnes	1535	764	.00 100,000	Sec-7 Lot 20 Deverger St.
27271 MAR. 31, 1981	"	"	"	"	Gerald N. Jameson	1536	635	.42 14,058	Pleasantburg Hunt Lot 4 Carlowy Dr.
27271 MAR. 31, 1981	"	"	"	"	Earl W. Hoyle	1536	638	.00 12,900	Maple Cr. Lots 112 Nardinia ave.
27531 APR. 1, 1981	"	"	"	"	Clair Messick, Inc	1536	911	.00 10,500	Lot

INDIRECT or MORTGAGEE Index to Real Estate Mortgages — Greenville County, S. C. 1

KEYS PRINTING COMPANY, GREENVILLE, S. C.

☞ Open at Proper Tab according to First Letter or Letters of Name and refer to Buff Sub-Index sheet for page reference.

(✓)

FILE NUMBER DATE OF RECORD	MORTGAGEES FAMILY NAMES	GIVEN NAMES ABCDEFGH	GIVEN NAMES IJKLMNO	GIVEN NAMES PQRSTUVWXYZ	MORTGAGORS	BOOK	PAGE	Amount	BRIEF DESCRIPTION, LOCATION, ETC. (Not Warranted)
27833 Apr. 3, 1981	Associates	Financial	Services Co., Inc.		^{etal} William R. Hindman	1537	211	.00 24,516	Holiday Hills, sec. 2 O'Neal St. Lot 471 St. lot 46 Lee Cr.
28067 Apr. 7, 1981	"	"	"	"	Larry C. George, ^{etal}	1537	422	.00 100,000	Sec. 3 Lot 68 Tollwood Hgts.
28274 Apr. 8, 1981	"	"	"	"	Jessie A. Bennett	1537	619	.00 100,000	Lot 2
28286 Apr. 9, 1981	"	"	"	"	^{etal} Richard D. Altman	1537	668	.00 24,384	M. II Lot 28 Pebble creek
28494 Apr. 10, 1981	"	"	"	"	^{etal} James F. Winistock, Jr.	1537	868	.00 39,120	Lot 12 Brenton farm
29040 Apr. 16, 1981	"	"	"	"	^{etal} Mamie Bernice P. R.	1538	439	.00 100,000	House Rd. E. Sta. line and some St. lot 2 unit 3 E. white
29100 Apr. 16, 1981	"	"	"	"	David W. Casey, ^{etal}	1538	477	.00 8,340	Sec. 1 Lot 43 Pine Valley E. Sta.
29542 Apr. 21, 1981	"	"	"	"	Richard Bobo, ^{etal}	1538	847	.00 25,440	Lot 1 Bushy creek Rd.
29844 Apr. 27, 1981	"	"	"	"	Margaret Rose Hubay Polan	1539	229	.00 100,000	M ^c Farland Gardens, sec. 2 Lot 125 Beaufort St.
30088 Apr. 28, 1981	"	"	"	"	Vida Sciam	1539	376	.00 36,360	31.8 Acre Oil Camp Creek Rd.
30116 Apr. 28, 1981	"	"	"	"	Kenneth L. Smith ^{etal}	1539	474	.00 23,520	Sept also lot 184 Lot 185 Mont. Dr. Brentwood
30356 Apr. 30, 1981	"	"	"	"	M. Richard Bobo, ^{etal}	1539	687	.00 25,728	Lot Bushy creek Rd.
30366 Apr. 30, 1981	"	"	"	"	Richard A. Mansingale ^{etal}	1539	700	.00 7,104	Valley sec I Lot 40 Canterbury St. 2he
30366 Apr. 30, 1981	"	"	"	"	Fred M. Bruce, ^{etal}	1539	703	.00 24,096	Lot 27 Valleybrook
31161 May 7, 1981	"	"	"	"	^{etal} Jerry Lee McIntyre	1540	578	.00 100,000	Bellevue meade, sec. 112 Lot 194 Camden Lane
51551 May 12, 1981	"	"	"	"	Randy Lee Reynolds	1540	973	.66 3,278	Saluda St. Lot, mud creek

INDIRECT or MORTGAGEE Index to Real Estate Mortgages — Greenville County, S. C.

KEYS PRINTING COMPANY, GREENVILLE, S. C.

Open at Proper Tab according to First Letter or Letters of Name and refer to Buff Sub-Index sheet for page reference.

FILE NUMBER DATE OF RECORD	MORTGAGEES FAMILY NAMES	GIVEN NAMES ABCDEFGH	GIVEN NAMES IJKLMNO	GIVEN NAMES PQRSTUVWXYZ	MORTGAGORS	BOOK	PAGE	Amount	BRIEF DESCRIPTION, LOCATION, ETC. (Not Warranted)
31552 May 12, 1981	Associates	Financial Services Co. Inc.			<i>Johnson, et al</i> Reginald Allen ~	1540	976	8,878 ¹¹	Druid Hills Lots 18, 19, & 20
31611 May 13, 1981	"	"	"	"	Paisy E. Blake (Newlyweds S. Boyd Bailey)	1541	55	100,000 ⁰⁰	Longhill St. Pleasant Valley Sec. 1 Lot 160 cor. Potomac ave. &
33122 May 29, 1981	"	"	"	"	Martha S. Howard	1542	541	6,480 ⁰⁰	Lot Jones mill Rd.
33407 June 2, 1981	"	"	"	"	Paul D. Watson, et al	1542	889	14,388 ⁴⁷	Lot 441 Pt. lot 43 Corner E. Coley, area, sec. 1
34082 June 8, 1981	"	"	"	"	Luther D. Murrell	1543	472	9,144 ⁰⁰	Lot 8 Laura Lane Paul D. Murrell Jr.
34158 June 9, 1981	"	"	"	"	Clarence W. Hayes	1543	609	100,000 ⁰⁰	Lot 85 Danell ave. Camilla Sec. 1
34366 June 11, 1981	"	"	"	"	Patricia A. Greene	1543	838	21,420 ⁰⁰	Lot 21 Pelham Woods
34585 June 12, 1981	"	"	"	"	Ed C. Russell	1544	29	47,640 ⁰⁰	For orig. mtg. see L&M BK. 1489 Pg. 67. tract 8 May. 418 Fannin St.
35572 June 23, 1981	"	"	"	"	James Perry Harrison	1545	26	100,000 ⁰⁰	See L&M BK. 1528 Pg. 308 Pelham Pt. lot 11, Subland 29. Camille OK.
35585 June 24, 1981	"	"	"	"	Hellen P. Justice, et al	1545	67	100,000 ⁰⁰	Lot 129 Reatrice St.
35708 June 25, 1981	"	"	"	"	Carolyn J. Patot	1545	208	100,000 ⁰⁰	Lot 59
36172 June 30, 1981	"	"	"	"	of S.C. Clyde D. Hunt, et al	1545	769	100,000 ⁰⁰	Lot 199 S. Forest. E. Sta. woodside mill Village, sec 1
514 July 1, 1981	"	"	"	"	Camilla Mulligan Kay	1545	836	100,000 ⁰⁰	Lot 121 E. Eight St.
514 July 7, 1981	"	"	"	Co. Inc.	James Perry Harrison	1546	345	52,440 ⁰⁰	It. also lot 111 named it. Pt. lot 111 Overbrook, Oaklawn Sullivan St.
514 July 7, 1981	"	"	"	"	John C. Ligon, III, et al	1546	348	29,820 ⁰⁰	Lot 8 Forrester Dr.

INDIRECT or MORTGAGEE Index to Real Estate Mortgages - Greenville County, S. C.

(W)

Open at Proper Tab according to First Letter or Letters of Name and refer to Buff Sub-Index sheet for page reference.

KEYS PRINTING CO.

FILE NUMBER DATE OF RECORD	MORTGAGEES FAMILY NAMES	GIVEN NAMES ABCDEFGH	GIVEN NAMES IJKLMNO	GIVEN NAMES PQRSTUVWXYZ	MORTGAGORS	BOOK	PAGE	AMOUNT	BRIEF DESCRIPTION, LOCATION, ETC. (NOT WARRANTED)
896 July 10, 1981 1048	Associates	Financial	Services.	Co. Inc.	Challe Edwards ^{nee}	1546	640	37,680	Hardens Sec. III Lot 97 Wade Hampton Brook
July 13, 1981 1084	"	"	"	"	William J. Rainey ^{nee}	1546	765	16,055	Lots 45 & 46 Pine
July 14, 1981 1085	"	"	"	"	Challen Henry Stewart ^{nee}	1546	841	17,892	Lot 24 Northgate
July 14, 1981 1265	"	"	"	"	Jerry Allen Russell ^{nee} <small>now Charlotte Campbell Beguyer</small>	1546	848	6,000	Lot 61 Glendale
July 15, 1981 1453	"	"	"	"	Charlotte Ann Campbell ^{nee}	1547	39	4,512	Bellingham Sec I 5 th Mile Lot 33 Abbotsford Dr.
July 16, 1981 1837	"	"	"	"	Clara Louise Snipes ^{nee}	1547	123	100,000	Biltmore Lot 34 Blair Grass Dr. Hwy. 50 Dunklin St.
July 21, 1981 2285	"	"	"	"	Amos William, Jr. ^{nee} <small>5/4 James E.</small>	1547	507	22,896	Lot 1 McKittick Rd. Magnolia acre
July 27, 1981 2358	"	"	"	"	James Edward Dumble ^{nee}	1547	970	100,000	Lot 71 Allitwood Dr. Sec. 3
July 28, 1981 2693	"	"	"	"	Fernnell Douell, Jr. ^{nee}	1548	19	12,589	Lot 215 Appertree
July 30, 1981 2693	"	"	"	"	Elijah Smith, ^{nee}	1548	407	8,882	Lot 24 Oakview
July 30, 1981 3286	"	"	"	"	Michael A. Spalonia ^{nee}	1548	410	35,136	Lot 79 Cantrake I Lancker
Aug. 5, 1981 3286	"	"	"	"	Herbert Hampton, Jr. ^{nee}	1549	70	100,000	Lot 20 Augusta Rd. Shamrock acre
Aug. 5, 1981 3348	"	"	"	"	Charles J. Batson ^{nee}	1549	72	100,000	Lot 76 County Court Dr.
Aug. 5, 1981 3286	"	"	"	"	Kenneth R. Luker ^{nee}	1549	109	104,000	1.58 acre Hwy. 20
Aug. 5, 1981 3639	"	"	"	"	Eugene Youngblood ^{nee}	1549	172	109,000	Lot
Aug. 10, 1981	"	"	"	"	Katie S. Bowen ^{nee}	1549	398	29,820	2 lots Reid School Rd.

INDIRECT or MORTGAGEE Index to Real Estate Mortgages -- Greenville County, S. C.

Open at Proper Tab according to First Letter or Letters of Name and refer to Buff Sub-Index sheet for page reference.

KEYS PRINTING CO.

FILE NUMBER DATE OF RECORD	MORTGAGEES FAMILY NAMES	GIVEN NAMES ABCDEFGHIJ	GIVEN NAMES JKLMNO	GIVEN NAMES PQRSTUVWXYZ	MORTGAGORS	BOOK PAGE	AMOUNT	BRIEF DESCRIPTION, LOCATION, ETC. (NOT WARRANTED)
3639 aug. 10, 1981	Associates	Financial Services Co. Inc.			Ronald J. Miller ^{etal}	1549 401	16,380 .00	serice Pt. lots 617 Sumner St. Chick spg sp.
3639 aug. 10, 1981	"	"	"	"	Charles R. Livingston	1549 404	17,892 .00	Lot 571 Pt. lot 56 Coaswell also lot
3778 aug. 11, 1981	"	"	"	" g.s.c.	Waymon Sims ^{etal}	1549 563	100,000 .00	Lot Dunderlin bridge rd. McSwain Gardens, sec. 2
3778 aug. 11, 1981	"	"	"	"	Margaret Rose Hubay ^{Polan}	1549 565	100,000 .00	Lot 125 Blanford St. Saluda sp.
3781 aug. 11, 1981	"	"	"	Co.	Joe William (W.) Cox ^{etal}	1549 600	20,244 -80	sec. 3 Hart cut rd.
4091 aug. 14, 1981	"	"	"	"	Jessie L. Shelton	1549 857	100,000 .00	Lot 2 Hazenworth Rd. also R/W
4336 Aug 17, 1981	"	"	"	"	Henry R. Massey, et al	1550 111	22,368 .00	2.11 acres Camp Creek Rd. also Low Pich
4385 Aug 18, 1981	"	"	"	"	Mildred Owens	1550 179	100,000 .00	Pt. lots 142 Down St. + Columbus
4604 Aug 20, 1981	"	"	"	"	Michael D. Jones, et al	1550 399	100,000 .00	Lot 42
4674 Aug 20, 1981	"	"	"	"	Cecil W. McCreigh ^{etal}	1550 472	48,840 .00	10.40 acres Hwy. 25
4718 aug. 21, 1981	"	"	"	Co. Inc.	Theresa D. Friedman	1550 506	58,928 .02	.83 acres ld. Blue mtn. Estate
4718 aug. 21, 1981	"	"	"	"	Lacy L. Moor ^{etal}	1550 509	9,916 .00	Lot 81 lot 8A Hughes creek Augusta Hwy Lan Chen
4804 aug. 21, 1981	"	"	"	g.s.c. Inc.	Curtis L. Rogers ^{etal}	1550 580	100,000 .00	Lot 255 Beech ave.
4948 aug. 24, 1981	"	"	"	"	Curtis Chapman	1550 681	4,860 .81	Lot, Oakburn sp.
4948 aug. 24, 1981	"	"	"	"	Aue J. Jones	1550 683	58,747 .00	Lot 33 (1.61 acres)
4948 aug. 24, 1981	"	"	"	"	John L. Smith, et al	1550 679	6,450 .00	Lot 30 Roland Hgts.

INDIRECT or MORTGAGEE Index to Real Estate Mortgages - Greenville County, S. C.

Open at Proper Tab according to First Letter or Letters of Name and refer to Buff Sub-Index sheet for page reference.

KEYS PRINTING CO.

1
(X)

FILE NUMBER DATE OF RECORD	MORTGAGEES FAMILY NAMES	GIVEN NAMES ABCDEFGHIJ	GIVEN NAMES JKLMNO	GIVEN NAMES PQRSTUVWXYZ	MORTGAGORS	BOOK	PAGE	AMOUNT	BRIEF DESCRIPTION, LOCATION, ETC. (NOT WARRANTED)
5175 aug. 26, 1981	Associates				<i>etal</i> John B. Wright Jr.	1550	980	33,600.00	Lot 37 Sandview Hills
5223 aug. 27, 1981	"	"	"	Co. of S.C.	John W. Bennett	1551	53	100,000.00	Lot 23 Ridgewood
5342 aug. 29, 1981	"	"	"	"	Earl O. Robertson	1551	166	100,000.00	Clear Spruce, Unit 20 Lot 10 Mayflower ave.
5497 aug. 28, 1981	"	"	"	"	Barbara P. Bonner	1551	283	100,000.00	Stanton Hpts Lot 5 Sunnyside Dr.
5502 aug. 31, 1981	"	"	"	Co. Inc.	Johnnie L. Freeman	1551	330	28,140.00	.85 acres
5602 aug. 31, 1981	"	"	"	Co. of S.C. Inc.	Alton Sobly Spurgeon	1551	424	100,800.00	Magnolia acre Lot 56 Fleetwood Dr.
5644 Sep. 1, 1981	"	"	"	Co. Inc.	Ray L. Kickey	1551	520	33,188.00	Lyville Dr. Lot 19 Kendall St.
5644 Sep. 1, 1981	"	"	"	"	Richard L. Orlund	1551	523	14,952.00	Lot 9 Northgate Hpts.
5792 Sep. 1, 1981	"	"	"	"	Robert K. Fenell	1551	604	8,400.00	Sec. 5 Lot 85 Duncan mills
5792 Sep. 1, 1981	"	"	"	"	Mary D. Jones	1551	606	4,140.00	5 Hpts. Lots 48 & 49 Westview
5967 Sep. 3, 1981	"	"	"	"	William C. Baker	1551	849	27,300.00	Lot Waccamaw ave.
6123 Sep. 4, 1981	"	"	"	Co. of S.C. Inc.	Carol M. McEaha	1551	939	100,000.00	Sec. 3 Lot 41 Bellea Hpts.
6123 Sep. 4, 1981	"	"	"	"	Ella W. Lewis	1551	941	100,000.00	Sec. 9 Lots 5 & 6 Roosevelt Hpts.
6139 Sep. 4, 1981	"	"	"	Co. Inc.	Marie Theresa S. A.	1551	962	24,783.00	Pinebrook Ext. Lot 17 Ruyon Dr.
6497 Sep. 10, 1981	"	"	"	"	Felicia Pepper	1552	364	20,076.00	Lot Hunt Dr.
6497 Sep. 10, 1981	"	"	"	"	Cathy Reeves	1552	366	15,540.00	Piedmont mfg. Co. sec. 4 Lot 107 Spring St.

1 INDIRECT or MORTGAGEE Index to Real Estate Mortgages - Greenville County, S. C.

Open at Proper Tab according to First Letter or Letters of Name and refer to Buff Sub-Index sheet for page reference.

KEYS PRINTING CO.

FILE NUMBER DATE OF RECORD	MORTGAGEES FAMILY NAMES	GIVEN NAMES ABCDEFGHIJ	GIVEN NAMES JKLMNO	GIVEN NAMES PQRSTUVWXYZ	MORTGAGORS	BOOK	PAGE	AMOUNT	BRIEF DESCRIPTION, LOCATION, ETC. (NOT WARRANTED)
6499 Sep. 10, 1981 6660	Associates	Financial Services			Richard C. Lush ^{etal}	1552	368	18,732	Chesterfield estate - sec. I Lot 162 Chester House acre. For Orig. see Rem. Bk. 1550 Pg. 179
6693 Sep. 11, 1981 6693	"	"	"	Co. of St.	Mildred Owen ^{etal}	1552	600	.50	Subordination of Judgment to Mtg
6693 Sep. 14, 1981 6693	"	"	"	Co. Ave.	Ernest L. Hodson ^{etal}	1552	604	3,780	Lot 42 Sunny acres
6693 Sep. 14, 1981 6693	"	"	"	"	Ellert E. Howard ^{etal}	1552	607	11,172	4.61 acres, less Pt.
6741 Sep. 14, 1981 6741	"	"	"	ave.	George Clark Young ^{etal}	1552	610	78,731	6.3 acres, bites of Westwood, sec. III
6741 Sep. 14, 1981 6741	"	"	"	Co. of S. C.	George E. Lorton ^{etal}	1552	619	100,000	Lot 278 Cheyenne Dr; Coleman rights.
7017 Sep. 14, 1981 7017	"	"	"	"	Michell Phillips ^{etal}	1552	621	100,000	Lot 142 Alta Vista Dr.
7032 Sep. 16, 1981 7032	"	"	"	Co. Ave.	Boyce Barton ^{etal}	1552	954	14,643	Lot, Chick Springs P.
7195 Sep. 16, 1981 7195	"	"	"	"	Narrison Robinson ^{etal}	1552	965	26,400	Lot 55 Adams Mill estate
7195 Sep. 18, 1981 7195	"	"	"	"	David D. M. Sheldon ^{etal}	1553	129	29,400	Lot 21 Linhurst ave.
7330 Sep. 18, 1981 7330	"	"	"	ave.	David L. Dawkins ^{etal}	1553	136	22,596	Lot 94 St. lot 10 Jones Dunklin P.
7422 Sep. 21, 1981 7422	"	"	"	Co. of S. C.	Etta M. Gray ^{etal}	1553	285	100,000	Part 2 Cobb Rd.
7843 Sep. 22, 1981 7843	"	"	"	Co. Ave.	Fred S. Charlotte ^{etal}	1553	379	7,056	Lots 42 & 63 Northwood Belle Meade sec. 3
7889 Sep. 22, 1981 7889	"	"	"	Co. of S. C.	Constance L. Bailey ^{etal}	1553	741	100,000	Lot 248 Pine Creek Dr. Home sites
7889 Sep. 22, 1981 7889	"	"	"	Co. Ave.	Dennis N. Kell ^{etal}	1553	797	29,400	Lot 9 Super. Highway Mills Highway Plant
7889 Sep. 22, 1981 7889	"	"	"	"	John Phillip Cooper ^{etal}	1553	800	12,400	Lot 15 School St., abnwy

INDIRECT or MORTGAGEE Index to Real Estate Mortgages — Greenville County, S. C.

KEYS PRINTING COMPANY, GREENVILLE, S. C.

☞ Open at Proper Tab according to First Letter or Letters of Name and refer to Buff Sub-Index sheet for page reference.

①

FILE NUMBER DATE OF RECORD	MORTGAGEES FAMILY NAMES	GIVEN NAMES ABCDEFGHIJ	GIVEN NAMES KLMNOP	GIVEN NAMES QRSTUVWXYZ	MORTGAGORS	BOOK	PAGE	Amount	BRIEF DESCRIPTION, LOCATION, ETC. (Not Warranted)
8008 Sep. 29, 1981	Associates	Financial Services	Co. g.s.c. inc		Bobby Allen Sims et al	1553	906	100,000.00	Lot 98 Lipscombe Dr.
8008 Sep. 29, 1981	"	"	"	"	Frank V. Nelcombe	1553	908	100,000.00	Lot 1 Barton St.
8038 Sep. 29, 1981	"	"	"	Co. inc.	Joseph M. Kemp Jr.	1553	927	45,359.20	sec. II Lot 47 Orchard ave
8038 Sep. 29, 1981	"	"	"	"	Richard Cline	1553	931	17,388.00	Lot 21 sec. 2
7984 Sep. 29, 1981	"	"	"	"	Clara Jane Simmerman et al	1553	956	19,236.00	Grantt St. Lot 89 Fairfield Rd.
8138 Sep. 30, 1981	"	"	"	inc.	Steve E. McDonald	1554	46	16,884.00	Pinebrook Ex. Lots 13 & 14 Cardinal Dr
8330 Oct. 2, 1981	"	"	"	Co. g.s.c.	Dorothy J. Beemer	1554	307	100,000.00	Newland ave. Lot 1 Cor. Perry Rd. +
8330 Oct. 2, 1981	"	"	"	"	Dorothy Fore Beemer	1554	309	100,000.00	Lot 20 Newland ave.
8330 Oct. 2, 1981	"	"	"	"	Lynn Osteen	1554	311	100,000.00	sec. 2 Lot 75 Duncan mills
8431 Oct. 2, 1981	"	"	"	"	Dora N. Taylor	1554	435	100,000.00	Pine Hill Village Lot 172 W. Castle Rd.
8805 Oct. 7, 1981	"	"	"	"	Frank E. Neal, et al	1554	754	100,000.00	sp. 29 Lot 4 W. Lee Rd. Chick
9136 Oct. 12, 1981	"	"	"	Co. inc.	Eddie Joe Hudson	1555	101	16,884.00	Golden Strip Lot 25 Wench Cr.
9312 Oct. 13, 1981	"	"	"	Co. g.s.c. inc	Losa Mae Green et al	1555	132	100,000.00	Lot 186 Paramount Pt.
9345 Oct. 13, 1981	"	"	"	Co. inc.	David Nesbitt, Jr.	1555	171	25,200.00	Adams mill Est. Lot 83 Amberwood Lane
9345 Oct. 13, 1981	"	"	"	"	Noel R. Williams	1555	174	13,440.00	Not. Lot 40 & Pt. lot 39 W. W.
9427 Oct. 14, 1981	"	"	"	Co. g.s.c. inc.	Ruth Nell Sims	1555	247	12,846.49	Lot, Paris mt. 29.

INDIRECT or MORTGAGEE Index to Real Estate Mortgages — Greenville County, S. C.

KEYS PRINTING COMPANY, GREENVILLE, S. C.

Open at Proper Tab according to First Letter or Letters of Name and refer to Buff Sub-Index sheet for page reference.

FILE NUMBER DATE OF RECORD	MORTGAGEES FAMILY NAMES	GIVEN NAMES ABCDEFGHIJ	GIVEN NAMES JKLMNO	GIVEN NAMES PQRSTUVWXYZ	MORTGAGORS	BOOK	PAGE	Amount	BRIEF DESCRIPTION, LOCATION, ETC. (Not Warranted)
9518 Oct. 15, 1981	Associates	Financial Services Co., Inc.			Erans J. Hill, et al	1555	377	.00 69,000	Eastdale Lot 134 Dairy Lane
9518 Oct. 15, 1981	"	"	"	"	Philip W. Scribner	1555	388	.00 20,244	Sec. 2 Lot 30 Brentwood
9623 Oct. 14, 1981	"	"	"	"	Martha Joyce Patton	1555	472	.03 12,718	Lot 10
9629 Oct. 14, 1981	"	"	"	"	Nerry A. Massley, et al	1555	533	.54 16,224	2.11 acs. Camp creek rd.
9756 Oct. 19, 1981	"	"	"	g.s.c. Inc.	Larry C. George, et al	1555	543	.00 100,000	Sec. 3 Lot 68 Lockwood Hgts.
9812 Oct. 19, 1981	"	"	"	C. Inc.	Rodney B. Thomason	1555	652	.60 78,411	11.9 acs. Virginia Rd.
9812 Oct. 19, 1981	"	"	"	"	Rosetta Jenkins Lach	1555	656	.00 19,908	Franklin Hills Lot 8 Jackson Dr.
9812 Oct. 19, 1981	"	"	"	"	Eunice Perry	1555	659	.00 15,876	Dr. V. Bethell Rd. Pt. 8.42 acs. King Ridge
9856 Oct. 20, 1981	"	"	"	"	John Frank Stephen	1555	693	.00 100,000	Pgk. Blvd. "See East" Lot 75 Cor. Lockman Dr. &
9856 Oct. 20, 1981	"	"	"	"	Lee L. Ware, et al	1555	695	.00 100,000	Park Lot 129 Crosby Ct. Paramount
9992 Oct. 21, 1981	"	"	"	"	John W. Black, Jr. et al	1555	869	.00 10,980	"Woodfont" 2.31 acs. = Lot 15 Tracy Trail
10427 Oct. 27, 1981	"	"	"	"	Thelma C. Jackson	1556	338	.00 14,040	Lot 24 Grove Hl.
10831 Oct. 30, 1981	"	"	"	"	John W. Butler, et al	1556	707	.00 6,120	austin Hl. 1 acre, also 12 ft. strip
10831 Oct. 30, 1981	"	"	"	"	James W. McClain, et al	1556	710	.00 17,052	Lot
10853 Oct. 30, 1981	"	"	"	"	314 James N. Sanford James N. Landford	1556	716	.20 10,705	Chandler St. Lot 92 Cor. Carnelia &
11426 Nov. 6, 1981	"	"	"	g.s.c. Inc.	Walter C. Nensel, Jr.	1557	213	.00 100,000	Welcome acres Lot 10 Cole Rd.

INDIRECT or MORTGAGEE Index to Real Estate Mortgages — Greenville County, S. C.

KEYS PRINTING COMPANY, GREENVILLE, S. C.

Open at Proper Tab according to First Letter or Letters of Name and refer to Buff Sub-Index sheet for page reference.

(2)

FILE NUMBER DATE OF RECORD	MORTGAGEES FAMILY NAMES	GIVEN NAMES ABCDEFGHIJ	GIVEN NAMES JKLMNO	GIVEN NAMES PQRSTUVWXYZ	MORTGAGORS	BOOK	PAGE	Amount	BRIEF DESCRIPTION, LOCATION, ETC. (Not Warranted)
11563 Nov. 9, 1981	Associates	Financial	Services Co.	Of S. C., Inc.	^{Star} Jimmy R. Hammond	1557	336	100,000 ⁰⁰	Danhart St. Marydale Plant 2A. Lot 11 Cor. Albemarle St. &
11563 Nov. 9, 1981	"	"	"	"	Caslyn H. Latat	1557	338	100,000 ⁰⁰	Lot 59
11440 Nov. 9, 1981	"	"	"	Co. Inc.	Allen H. Huse, ^{Star}	1557	398	30,720 ⁰⁰	Westwood Sec. 6, 5 miles Lot 569 Yellow Wood Pt.
11440 Nov. 9, 1981	"	"	"	"	Lance E. Bollen, ^{Star}	1557	401	13,056 ⁰⁰	Augusta St. Lot 26 Westwood Sec. 1
11440 Nov. 9, 1981	"	"	"	"	Larry M. Richey, ^{Star}	1557	404	16,884 ⁰⁰	Sec. 2 Lot 25 Farmington acres
11440 Nov. 9, 1981	"	"	"	"	Larry J. Smith, ^{Star}	1557	407	15,540 ⁰⁰	Lot 20 Clark Manor
11983 Nov. 13, 1981	"	"	"	"	^{was given to: Smith} Faye Ellison	1557	705	19,740 ⁰⁰	Lot 11 Echo Hills
12075 Nov. 16, 1981	"	"	"	"	Lillie P. Newlett, ^{Star}	1557	878	6,624 ⁰⁰	Lot, Woodville, S.C.
12075 Nov. 16, 1981	"	"	"	"	John N. Vandiner	1557	881	28,980 ⁰⁰	Lot 33 "Theodore Dale"
12264 Nov. 18, 1981	"	"	"	Inc.	Annie P. Staudenmire	1557	977	100,000 ⁰⁰	Lot 37 Cedar Vale
12264 Nov. 18, 1981	"	"	"	Co. of S. C. Inc.	Martin Edmund	1557	975	100,000 ⁰⁰	Lot 4 Manning St.
12296 Nov. 18, 1981	"	"	"	"	Catherine M. Parks	1557	992	100,000 ⁰⁰	Augusta Rd. Rumples Lot 21 Old Augusta Rd.
12400 Nov. 20, 1981	"	"	"	"	Daisy E. Blake	1558	119	100,000 ⁰⁰	Long Hill St. Pleasant Valley Lot 160 Cor. Potomac Ave. &
12460 Nov. 20, 1981	"	"	"	"	Claude Ware, ^{Star}	1558	121	100,000 ⁰⁰	St. Lot 1 Webster Co.
12471 Nov. 20, 1981	"	"	"	"	Sophie V. Hloukos	1558	159	100,000 ⁰⁰	Lot 103 Tallulah Dr.
12489 Nov. 20, 1981	"	"	"	"	James P. Hutton, ^{Star}	1558	169	24,329 ⁵⁷	Sunny Hope, Sec 1 Lot 87 Fernley Pt.

INDIRECT or MORTGAGEE Index to Real Estate Mortgages — Greenville County, S. C.

KEYS PRINTING COMPANY, GREENVILLE, S. C.

Open at Proper Tab according to First Letter or Letters of Name and refer to Buff Sub-Index sheet for page reference.

FILE NUMBER DATE OF RECORD	MORTGAGEES FAMILY NAMES	GIVEN NAMES ABCDEFGH	GIVEN NAMES IJKLMNO	GIVEN NAMES PQRSTUVWXYZ	MORTGAGORS	BOOK	PAGE	Amount	BRIEF DESCRIPTION, LOCATION, ETC. (Not Warranted)
12489 Nov. 20, 1981	Associates			S.C.	John V. Sullivan McMakin	1558	171	5471. ⁵⁸	Lot 1401 Hwy. Rd.
12485 Nov. 20, 1981	"	"	"	"	Theresa Jean Russey	1558	175	100,000. ⁰⁰	for Audi Auto. Lot 103 Callahan Ave.
12508 Nov. 23, 1981	"	"	"	Co. Inc.	Way J. Enatt	1558	287	3,600. ⁰⁰	Westwood, sec. 6 S. mile Lot 575 Downport Rd.
12508 Nov. 23, 1981	"	"	"	"	Shirley V. Sexton, et al	1558	290	7,740. ⁰⁰	Lot Stakes Rd.
12610 Nov. 24, 1981	"	"	"	Co. J.S.C. Inc.	Charles Pasley, et al	1558	303	100,000. ⁰⁰	Keeney Pt. Court St. Lot 26 Blossom Dr.
12763 Nov. 25, 1981	"	"	"	" "	annie Ruth Boyd	1558	540	13,542. ⁸⁸	Lot 129 Pleasant Valley
12869 Nov. 27, 1981	"	"	"	Co. Inc.	Rodney Thomason, et al	1558	596	62,520. ⁰⁰	11.9 ac. Virginia Rd. Rd.
12869 Nov. 27, 1981	"	"	"	"	Johnny W. Knight, et al	1558	599	21,420. ⁰⁰	7.3 ac. Harrison Bridge Lawwood
12886 Nov. 30, 1981	"	"	"	Co. J.S.C. Inc.	Louis R. Berryhill, Jr.	1558	616	100,000. ⁰⁰	Lot 37 Edgewood Ave.
12982 Nov. 30, 1981	"	"	"	"	David Lee Pruitt, et al	1558	668	8,448. ⁰⁰	Lot 190 man fork
12886 Nov. 30, 1981	"	"	"	Co. J.S.C. Inc.	Marion E. Crenshaw	1558	614	100,000. ⁰⁰	sec. 2 Lot 125 Sunny Slopes
13500 Dec. 7, 1981	"	"	"	Inc. J.S.C.	Carl Mull Boquell	1559	185	100,000. ⁰⁰	Tract 6 Crestwood Dr.
13500 Dec. 7, 1981	"	"	"	"	Jamie Lee Wilson, et al	1559	187	100,000. ⁰⁰	Lyman Hills Lot 26 Morningside Dr.
13587 Dec. 8, 1981	"	"	"	Co. Inc.	Walter Arthur Wagner, et al	1559	289	8,100. ⁰⁰	Lot 16 Woodfields
13599 Dec. 8, 1981	"	"	"	Co. J.S.C. Inc.	Larry Ronald Halman	1559	292	13,440. ⁰⁰	Lot 27 W. Decatur St.
13630 Dec. 9, 1981	"	"	"	Co. Inc. J.S.C.	Floyd M. Williams	1559	311	100,000. ⁰⁰	Lot, Boyd Dr.

INDIRECT or MORTGAGEE Index to Real Estate Mortgages — Greenville County, S. C.

KEYS PRINTING COMPANY, GREENVILLE, S. C.

Open at Proper Tab according to First Letter or Letters of Name and refer to Buff Sub-Index sheet for page reference.

(AA)

FILE NUMBER DATE OF RECORD	MORTGAGEES FAMILY NAMES	GIVEN NAMES ABCDEFGH	GIVEN NAMES IJKLMNO	GIVEN NAMES PQRSTUVWXYZ	MORTGAGORS	BOOK	PAGE	Amount	BRIEF DESCRIPTION, LOCATION, ETC. (Not Warranted)
13630 Dec-9, 1981	Associates	Financial	Services	Co. Ave. g.s.c.	<i>etal</i> Mary L. McIntyre	1559	313	.00 100,000	Belle Meade Sec. 1+2 Lot 194 Camden Lane
13705 Dec-9, 1981	"	"	"	Co. g.s.c. ave.	Joyce B. Jones	1559	355	.00 13,320	8.14 ac. S.C. Hwy 414
13874 Dec-11, 1981	"	"	"	Co. ave. g.s.c.	Elford Thompson, Jr.	1559	530	.00 100,000	1.12 acres
13874 Dec-11, 1981	"	"	"	Co. ave. g.s.c.	Elford Thompson, Jr.	1559	532	.00 100,000	Lot 20 Morgan Hills Butler Sp.
14109 Dec-15, 1981	"	"	"	Co. g.s.c. Ave	Skelton Landscaping	1559	751	.00 100,000	0.25 ac. Sycamore Rd. S. Forest Sp.
14216 Dec-16, 1981	"	"	"	" "	William M. Boyter	1559	846	.00 11,088	Lot 144 Pinefield Dr. Sp.
14672 Dec-22, 1981	"	"	"	" "	Kate Vaughn Jewell	1560	386	.64 2,069	Lots 68169 Chica Sp.
14672 Dec-22, 1981	"	"	"	" "	Freeman B. Pille	1560	388	.00 6,000	Lot A Coleman Dr. Clearview Hgts.
14825 Dec-28, 1981	"	"	"	Co. g.s.c. ave.	Daniel L. Mahaffey	1560	511	.00 100,000	Lot 7 Eastview Dr.
15006 Dec-29, 1981	"	"	"	" "	Charles W. Tate	1560	670	.00 44,100	sec. 4 Lot 23 Edward Forest
15160 Dec-31, 1981	"	"	"	Co. ave.	James J. Hunter	1560	917	.00 3,600	Lot 12 Kings Ct.
15160 Dec-31, 1981	"	"	"	" "	Donald C. Swanson	1560	920	.00 48,192	Woodall Lot 2 Camelot Dr.
15160 Dec-31, 1981	"	"	"	" "	William A. Russell	1560	923	.00 16,716	Mauldin, Austin Sp. Lot 55 Glendale II
15160 Dec-31, 1981	"	"	"	" "	Donald Rhodes	1560	926	.00 13,560	Lot 103 Stonewood Oak Crest
15337 Jan-4, 1982	"	"	"	Co. g.s.c.	Jae N. Freeman	1561	5	.00 100,000	Lot 30 Templewood Dr.
15324 Jan-4, 1982	"	"	Services	Co. Ave.	Glen D. Lacker	1561	27	.00 18,900	Woodall Lot 16 Camelot Dr.

INDIRECT or MORTGAGEE Index to Real Estate Mortgages — Greenville County, S. C.

KEYS PRINTING COMPANY, GREENVILLE, S. C.

Open at Proper Tab according to First Letter or Letters of Name and refer to Buff Sub-Index sheet for page reference.

FILE NUMBER DATE OF RECORD	MORTGAGEES FAMILY NAMES	GIVEN NAMES ABCDEFGHIJ	GIVEN NAMES KLMNO	GIVEN NAMES PQRSTUVWXYZ	MORTGAGORS	BOOK	PAGE	Amount	BRIEF DESCRIPTION, LOCATION, ETC. (Not Warranted)
15804 Jan. 11, 1982	Associates	Financial	Services		<i>inc.</i> Davidson Enterprise	1561	369	37,920 ^{.00}	Lot 114 Bone Hill
15818 Jan. 11, 1982	"	"	"	<i>g.s.c. inc.</i>	Jessie M. Sullivan	1561	391	100,000 ^{.00}	Bone Rd. Oakland Tp. 8.9 ac. + 0.30 ac. Chapman
16176 Jan. 18, 1982	"	"	"	<i>Co. g.s.c. inc.</i>	Hermon C. Hudson	1561	638	100,000 ^{.00}	Clint sec I Lot 208 Haven Pt. Oak
16279 Jan. 19, 1982	"	"	"	<i>Co. inc.</i>	N. Dean Davidson, et al	1561	729	37,920 ^{.00}	Lot 219 also Pt. lot
16274 Jan. 19, 1982	"	"	"	"	Elvis D. Sims, et al	1561	746	5,688 ^{.00}	Sec. I Smiley Lot 498 Westwood
16354 Jan. 20, 1982	"	"	"	<i>Co. g.s.c. inc.</i>	Reynold A. Johnson, et al	1561	832	9,408 ^{.00}	Lots 18, 19, & 20 Druid Hills
16354 Jan. 23, 1982	"	"	"	"	Donald V. Welch, et al	1561	834	6,912 ^{.00}	Lot 1 Shea Rd.
16595 Jan. 22, 1982	"	"	"	"	Martha Jane Batson, et al	1561	956	22,764 ^{.00}	Lot 10
16786 Jan. 26, 1982	"	"	"	"	James Walter Cooper Jr., et al	1562	193	17,280 ^{.00}	1 old Hwy. 14 1.25 ac. Cor. Phillips Rd.
16863 Jan. 27, 1982	"	"	"	"	Rudolph E. Dempsey	1562	217	100,000 ^{.00}	Lot, Evelyn Dr.
17058 Jan. 29, 1982	"	"	"	"	Carl N. Austin, et al	1562	430	100,000 ^{.00}	Lot 2 Laurel Hgts.
17101 Jan. 29, 1982	"	"	"	"	Valerie J. Dexter	1562	465	41,472 ^{.00}	M. Chick Sp. P. Lot 1 Lee Rd. Cardinal
17101 Jan. 29, 1982	"	"	"	"	W. Perry Osborne, et al	1562	467	16,080 ^{.00}	Lot 8 Forest Dale Hgts.
17445 Feb. 3, 1982	"	"	"	"	Jerry N. Bishop, et al	1562	777	22,428 ^{.00}	maple area Lot 2-A, N. Franklin Rd.
17612 Feb. 5, 1982	"	"	"	"	J. B. Bryant	1562	916	100,000 ^{.00}	blossom terrace Lot 9 apple Dr. apple
17613 Feb. 5, 1982	"	"	"	"	Jerry Ray Byerly, et al	1562	922	100,000 ^{.00}	Pa. Lot A Bohan st & circle

INDIRECT or MORTGAGEE Index to Real Estate Mortgages — Greenville County, S. C.

KEYS PRINTING COMPANY, GREENVILLE, S. C.

Open at Proper Tab according to First Letter or Letters of Name and refer to Buff Sub-Index sheet for page reference.

(BB)

FILE NUMBER DATE OF RECORD	MORTGAGEES FAMILY NAMES	GIVEN NAMES ABCDEFGHIJ	GIVEN NAMES JKLMNO	GIVEN NAMES PQRSTUVWXYZ	MORTGAGORS	BOOK	PAGE	Amount	BRIEF DESCRIPTION, LOCATION, ETC. (Not Warranted)
17675 Feb. 8, 1982	Associates	Financial	Services Co.	Inc.	Miss Felicia Lesser <i>Dr. Mar</i>	1563	125	21,903. ¹³	Lot South A.
17675 Feb. 8, 1982	"	"	"	"	Patrick Louis Frasier	1563	128	8,640. ⁰⁰	Sec. 3 Lot 29 Dalmeida
17794 Feb. 9, 1982	"	"	"	"	William A. Less the <i>mills, inc.</i>	1563	217	3,504. ⁵¹	.3 acs. Wings Rd.
18045 Feb. 11, 1982	"	Commercial Corp.	"	"	Southern Wrosted <i>inc.</i>	1563	379	2,000,000. ⁰⁰	also P.O. box Easement + E/Ways
18188 Feb. 12, 1982	"	Financial Services Co.	of S.C.	"	Clara Louise Simpson <i>plans</i>	1563	518	100,000. ⁰⁰	Biltmore Lot 34 Bear Grass Dr.
18188 Feb. 12, 1982	"	"	"	"	David Webb, Jr. the	1563	520	100,000. ⁰⁰	Sec. I Lot 98 Michaltown. N.Y.
18358 Feb. 16, 1982	"	"	"	"	Wall B. Campbell, the	1563	664	100,000. ⁰⁰	Lot, W. Earle St.
18504 Feb. 17, 1982	"	"	"	"	John C. Ligon, III <i>the</i>	1563	869	100,000. ⁰⁰	Subordination - for mtg. see REM Bk. 1546 pg. 348 + book 1563 pg. 865
"	"	"	"	"	"	1563	869		
18797 Feb. 22, 1982	"	"	"	"	Marie W. Smith	1564	172	100,000. ⁰⁰	Lot 20 Broadforest
18911 Feb. 23, 1982	"	"	"	"	John D. Smith, the	1564	318	8,280. ⁰⁰	Lot 11 Pinedale Dr.
19014 Feb. 24, 1982	"	"	"	"	Nancy M. Peyton	1564	455	2,120. ⁰⁰	Dunklin St. 12 acs. also 73.95 acs.
19314 Mar. 1, 1982	"	"	"	"	David L. Dunkins the <i>(two Charlotte Ann Campbell)</i>	1564	832	23,320. ⁰⁰	one. Lot 9 1/2 St. lot 10 Jones
19509 Mar. 2, 1982	"	"	"	"	Charlotte Campbell Bagwell	1564	972	6,000. ⁰⁰	Bellingham sec. 1 5th mile Lot 33 Abbottford Rd.
19603 Mar. 3, 1982	"	Commercial Corp.	"	"	Southern Wrosted Milk, inc.	✓	✓	✓	82-927 Coast Line Railroad Fixtures - Parcel N. R/W Seaboard
19603 Mar. 3, 1982	"	"	"	"	Southern Wrosted Milk, inc.	✓	✓	✓	82-929 Coast Line Railroad Fixtures - Parcel N. R/W Seaboard

INDIRECT or MORTGAGEE Index to Real Estate Mortgages — Greenville County, S. C.

KEYS PRINTING COMPANY, GREENVILLE, S. C.

Open at Proper Tab according to First Letter or Letters of Name and refer to Buff Sub-Index sheet for page reference.

FILE NUMBER DATE OF RECORD	MORTGAGEES FAMILY NAMES	GIVEN NAMES ABCDEFGHIJ	GIVEN NAMES KLMNOP	GIVEN NAMES QRSTUVWXYZ	MORTGAGORS	BOOK	PAGE	Amount	BRIEF DESCRIPTION, LOCATION, ETC. (Not Warranted)
19603 Mar. 3, 1982	Associates	Commercial Corp.			Southern Waxed Mills, Inc.	✓	✓	✓	82-931 Coast Line Railroad Fixtures - Parcel 7. R/W Seaboard
19638 Mar. 3, 1982	"	Financial Services			John N. Skeen, et al	1565	9	21,420	11.11 acres S. Forest Gate.
19804 Mar. 4, 1982	"	Financial Services			William M. Boyter	1565	95	12,600	Lot 144 Pinefield Dr.
19836 Mar. 5, 1982	"	"	"	B. J. S. C.	Heraldin M. Ross	1565	173	100,000	Lot 11 & Pt. lot 10 S. Franklin Rd.
19836 Mar. 5, 1982	"	"	"	"	David Ray Natcher, et al	1565	175	100,000	Sec. I Lot 64 Devenger Pl.
20831 Mar. 9, 1982	"	"	"	"	Jay N. Guebert, et al	1565	475	100,000	Sec. IV Lot 19 Farmington
20401 Mar. 11, 1982	"	"	"	J. S. C. Inc.	William A. Graham	1565	644	100,000	Pt. lot 1 arlington ave.
28643 Mar. 16, 1982	"	Financial Services Co. Inc.			Calvin J. Carlton, et al	1565	938	38,592	Lot 111 Eastdale
28643 Mar. 16, 1982	"	Financial Services Co. Inc.			Nicholas N. Soone	1565	941	6,816	D. Miller Lot 112 Westwood, Sec. 2
20904 Mar. 18, 1982	"	Financial Services Co. J. S. C. Inc.			Ernest Riley	1566	77	100,000	Kennedy Pt. Lot 88 alpha Dr.
26954 Mar. 19, 1982	"	Financial Services Co. Inc.			Robert L. Kelleghan, et al	1566	187		Part of Section 139 Release time from Judgment Ref # 22-595
21096 Mar. 22, 1982	"	" Services			William C. Baker, et al	1566	266	28,620	Lot, Waccoway ave.
21193 Mar. 23, 1982	"	Financial Services Co. J. S. C.			William Raymond Berry	1566	298	100,000	Pt. lot 17 Chestnut St.
21193 Mar. 23, 1982	"	"	"	"	Dan P. Foster, et al	1566	300	100,000	Lot 75 Kennedy Pt.
22626 Apr. 1, 1982	"	"	"	"	Laura Ann Shelton	1567	31	100,000	Lot 2 Haymesworth Rd.
22095 Apr. 2, 1982	"	Commercial Corp.			Palewood Corp.	✓	✓	✓	82-1413 Fixtures - 50 Arcadia Dr.

INDIRECT or MORTGAGEE Index to Real Estate Mortgages — Greenville County, S. C.

KEYS PRINTING COMPANY, GREENVILLE, S. C.

Open at Proper Tab according to First Letter or Letters of Name and refer to Buff Sub-Index sheet for page reference.

(C9)

FILE NUMBER DATE OF RECORD	MORTGAGEES FAMILY NAMES	GIVEN NAMES ABCDEFGHIJ	GIVEN NAMES JKLMNO	GIVEN NAMES PQRSTUVWXYZ	MORTGAGORS	BOOK	PAGE	Amount	BRIEF DESCRIPTION, LOCATION, ETC. (Not Warranted)
22489 Apr. 6, 1982	Associates	Financial Services			William J. Rainey, et al	1567	417	15,360	Brook Lots 45 & 46 Pine
22742 Apr. 12, 1982	"	"	"	Co. Inc.	Laura J. Campbell	1567	748	12,600	H. Sun Lot B Cannon St.
22742 Apr. 12, 1982	"	"	"	"	Elbert Foster	1567	751	5,010	2 acres
22742 Apr. 12, 1982	"	"	"	"	Charles Michael Webb	1567	754	14,459	Mart
22822 Apr. 13, 1982	"	"	"	"	Deane W. Bowie, et al	1567	855		Release Lien from Judgment Roll # 82-1677 - for mg. sup. by 1492 pg. 968
23062 Apr. 15, 1982	"	"	"	J.S.C. Inc.	J. N. Branson, et al	1567	992	11,400	Ch. Child App. 10 Lot 3 Hammett Bridge
23239 Apr. 19, 1982	"	"	"	"	Frank V. Hallamlee	1568	146	100,000	Lot 1 Barton St.
23239 Apr. 19, 1982	"	"	"	"	Alice J. Smith	1568	148	100,000	Shenwood Forest Lot 211 Nottingham Rd.
23547 Apr. 21, 1982	"	"	"	"	Fay C. Eassy	1568	408	100,000	Shane Pt. Lot 9110 Brookway Dr.
23625 Apr. 22, 1982	"	"	"	J.S.C. Inc.	Constance L. Bailey	1568	494	100,000	Belle meade sep. 3 Lot 248 Pine creek Dr.
24409 May 3, 1982	"	"	"	G. Inc.	Stephen A. Swett, et al	1569	268	6,804	Unit 45 Harbor Sound
24410 May 3, 1982	"	"	"	"	Ted C. Russell	1569	271	34,920	Mouldin Lot 89 Knollwood Hts.
24553 May 4, 1982	"	"	"	Inc.	Charles A. Hill, et al	1569	328	100,000	Coach Hills Dr. also H. 89 Lot 88 Cor. Hitching Post Lane
24553 May 4, 1982	"	"	"	"	Charles A. Hill, et al	1569	331	100,000	Coach Hills Dr. also H. 89 Lot 88 Cor. Hitching Post Lane
24753 May 6, 1982	"	"	"	"	Shirley A. Murrell	1569	607	9,061	Lot

INDIRECT or MORTGAGEE Index to Real Estate Mortgages — Greenville County, S. C.

KEYS PRINTING COMPANY, GREENVILLE, S. C.

☞ Open at Proper Tab according to First Letter or Letters of Name and refer to Buff Sub-Index sheet for page reference.

FILE NUMBER DATE OF RECORD	MORTGAGEES FAMILY NAMES	GIVEN NAMES ABCDEFGHIJ	GIVEN NAMES JKLMNO	GIVEN NAMES PQRSTUVWXYZ	MORTGAGORS	BOOK	PAGE	Amount	BRIEF DESCRIPTION, LOCATION, ETC. (Not Warranted)
25209 May 12, 1982	Associates				John A. Thone	1569	930	100,000.00	Farmington acres Lot 93 Skybuta Dr.
25447 May 17, 1982	"				Gerald N. Jamison	1570	173	100,000.00	Blasoulburg Forest Lot 4 Conubus Dr.
25508 May 17, 1982	"				Kerlett Hampton, Jr.	1570	226	100,000.00	Augusta Rd. Ranches Lot 20 Old Augusta Rd.
25644 May 18, 1982	"				Kinsland J. Hooper	1570	324	100,000.00	Pine Grove Hpts. Lot 291 Lt. lot 28 Pine Grove Rd.
25981 May 21, 1982	"				Betty M. Wilson (w/ Maria Y.)	1570	603	10,848.00	Lot 16 Laurens Rd.
25981 May 21, 1982	"				Maria Grant	1570	605	26,460.00	adams mill Ests. Lot 38 Amberwood Lane
26395 May 27, 1982	"			Co. g.s.c. inc.	Mildred Owens	1571	196	100,000.00	Calypso ave. East Pt. H. lots 1 & 2 Cor. Lower St.
26964 June 2, 1982	"			Co. of S.C. Inc.	Theresa Jean Bunsy m. Mahin a/k/a Jamie Bell Field	1571	657	100,000.00	San Luis Hpts. Lot 103 Callahan Ave.
26965 June 2, 1982	"				Jamie Bell Field	1571	721	5,376.00	Lot 3 Bunsy sp.
27316 June 7, 1982	"			Services	Doris M. Phillips	1572	10	7,680.00	Lot 202
27354 June 7, 1982	"			Co. g.s.c. inc.	Jerry L. Sexton, et al	1572	30	100,000.00	Lot 1 annisa acres Staunton Hpts.
27582 June 9, 1982	"			"	Barbara F. Barber	1572	199	100,000.00	Lot 5 Sunnyside Dr. S. Forest Ests.
27630 June 9, 1982	"			"	William M. Boyter, et al	1572	223	100,000.00	Lot 144 Pinefield Dr. Sunny Slope, sec. 1, 2 & 3
27581 June 9, 1982	"			"	Ronald Caudill, et al	1572	231	100,000.00	Lot 162 Duncan Rd.
27949 June 14, 1982	"			Services	Orall D. Forister	1572	540	4,536.00	sec I Lot 35 Sunny Slope
27949 June 14, 1982	"			"	Fred M. Greene, et al	1572	542	22,428.00	Lot 27 Valleybrook

INDIRECT or MORTGAGEE Index to Real Estate Mortgages — Greenville County, S. C.

KEYS PRINTING COMPANY, GREENVILLE, S. C.

Open at Proper Tab according to First Letter or Letters of Name and refer to Buff Sub-Index sheet for page reference.

(PP)

FILE NUMBER DATE OF RECORD	MORTGAGEES FAMILY NAMES	GIVEN NAMES ABCDEFGH	GIVEN NAMES IJKLMNO	GIVEN NAMES PQRSTUVWXYZ	MORTGAGORS	BOOK	PAGE	Amount	BRIEF DESCRIPTION, LOCATION, ETC. (Not Warranted)
27949 June 14, 1982	Associates	Financial	Services		New Charlotte Campbell Charlotte Ann Campbell	1572	544	16,505	Bellingham sec. 1 5 mulle Lot 53 abutted Dr.
27949 June 14, 1982	"	"	"		Joan M. Jolley	1572	546	4,056	Buttler Dr. Lot 28 W. Garden sec. 2
28347 June 17, 1982	"	"	"	of S.C. Inc.	Ernest L. Haddon, et al	1572	979	100,000	Lot 42 Sunny Acorn
28347 June 17, 1982	"	"	"	of S.C. Inc.	Larry C. George, et al	1572	981	100,000	Lot 68 Lockwood Hgts. Sec 3
28422 June 30, 1982	"	"	"	Co. Inc. of S.C.	Rudolph E. Dempsey	1574	63	100,000	Front Dr. Lot Evelyn Dr.
117 July 1, 1982	"	"	"	"	Charles N. Phillips, et al	1574	146	100,000	monaghan mills also strip Lot 51 Thomas St. Victor.
273 July 2, 1982	"	"	"	"	Alan Lawrence Miller	1574	466	4,824	Sec. 4 Colonial Hills Lot 160 Mathwood Dr.
916 July 13, 1982	"	"	"	"	Ed A. Marissa, et al	1575	97	12,843	Sec. 7th Lot 20 Devinger Pl.
919 July 13, 1982	"	"	"	"	David L. Whitlock	1575	99	8,569	St. Ann Lot Quillen ave.
884 July 13, 1982	"	"	"	Co. of S.C. Inc.	James E. Smith, et al	1575	159	100,000	Lower gate. Lot 239 Buckingham Rd.
886 July 13, 1982	"	"	"	"	Michael P. Stone, et al	1575	161	10,218	Mauldin Lot 47 Brookside, sec. 2
1061 July 14, 1982	"	"	"	Co., Inc.	David L. Belcher, Jr. et al	1575	234	5,088	W. way 1 acre O'neal Dr., also
1062 July 14, 1982	"	"	"	"	David L. Belcher, Jr. et al	1575	236	6,320	Lot O'neal Dr., also W. way
1199 July 16, 1982	"	"	"	Co. of S.C. Inc.	Edna Faye Matthews	1575	378	100,000	Lot Walter St.
1453 July 19, 1982	"	"	"	"	Boyce Barton, et al	1575	551	10,009	1 acre chick spg. Dr.
1605 July 21, 1982	"	"	"	"	Theresa C. Hammons	1575	726	10,208	Lot 56 Homestead acre

INDIRECT or MORTGAGEE Index to Real Estate Mortgages — Greenville County, S. C.

KEYS PRINTING COMPANY, GREENVILLE, S. C.

Open at Proper Tab according to First Letter or Letters of Name and refer to Buff Sub-Index sheet for page reference.

FILE NUMBER DATE OF RECORD	MORTGAGEES FAMILY NAMES	GIVEN NAMES ABCDEFGHIJ	GIVEN NAMES JKLMNOPQ	GIVEN NAMES RSTUVWXYZ	MORTGAGORS	BOOK	PAGE	Amount	BRIEF DESCRIPTION, LOCATION, ETC. (Not Warranted)
1745 July 22, 1982	Associates	Financial Services Co. g.s.c.		inc.	Walter C. Lewis, et al (new clasp Jane Pittman)	1575	885	100,000 ⁰⁰	Lot 44 Keith Dr.
1889 July 23, 1982	"	"	"	"	Clara Jane Summers	1576	52	27,552 ⁰⁰	Stogard Rd. S. Joint Ests. Lot 89 Cor. Fairfield & Bates St.
1892 July 23, 1982	"	"	"	"	George W. Hale, et al	1576	54	8,945 ⁷⁶	Lot 36 Mill Top Dr.
2037 July 27, 1982	"	"	"	"	Renell Tucker Jr.	1576	189	100,000 ⁰⁰	14.12 ac. Ft. Sun Rd.
2037 July 27, 1982	"	"	"	"	Walter C. Hensel, Jr.	1576	281	100,000 ⁰⁰	Willcome acre Lot 10 Cole Rd.
2226 July 28, 1982	"	"	"	inc.	Ronald F. Miller, et al	1576	353	11,562 ⁶⁶	H. Lots 6 & 7
2250 July 28, 1982	"	"	"	Co. g.s.c.	Marian E. Crenshaw	1576	366	100,000 ⁰⁰	Sec. 2 Lot 125 Sunny slopes
2250 July 28, 1982	"	"	"	"	Evelyn N. Law, et al	1576	368	100,000 ⁰⁰	Knallwood Lot 33 Sunset Dr.
2411 July 30, 1982	"	"	"	g.s.c. inc.	Fred B. Charlotte, Jr.	1576	608	11,712 ⁰⁰	Dr. Lots 62 & 63 Heathwood
2649 Aug 2, 1982	"	"	"	"	Lee Yoder	1576	800	22,876 ⁰⁰	1/2 ac. Chick spg. st. Chandler St.
2931 Aug 4, 1982	"	"	"	Co. g.s.c. inc.	James N. Sanford	1577	53	100,000 ⁰⁰	Lot 92 Cor. Cornelia St. &
3186 Aug 9, 1982	"	"	"	"	Alice M. Trepp	1577	332	100,000 ⁰⁰	Lot Henry Dr., West Pt.
3186 Aug 9, 1982	"	"	"	"	Mamie Bernice P. ^{Stephens}	1577	334	100,000 ⁰⁰	6 1/2 Acre West Arms unit 3 H. lot 2 E. White House Rd.
3459 Aug 10, 1982	"	"	"	"	Richard J. Rigo, et al	1577	365	20,700 ⁰⁰	Lot 17 Glendale III
3741 Aug 13, 1982	"	"	"	"	Clara B. Ziehm	1577	719	13,256 ⁶⁰	Bullington Sec. II Lot 935 Breakers Rd.
4107 Aug 18, 1982	"	"	"	"	Horace Scott, et al	1578	121	100,000 ⁰⁰	Lot 7 South St.

INDIRECT or MORTGAGEE Index to Real Estate Mortgages — Greenville County, S. C.

KRY'S PRINTING COMPANY, GREENVILLE, S. C.

Open at Proper Tab according to First Letter or Letters of Name and refer to Buff Sub-Index sheet for page reference.

EE

FILE NUMBER DATE OF RECORD	MORTGAGEES FAMILY NAMES	GIVEN NAMES ABCDEFGH	GIVEN NAMES IJKLMNO	GIVEN NAMES PQRSTUVWXYZ	MORTGAGORS	BOOK	PAGE	Amount	BRIEF DESCRIPTION, LOCATION, ETC. (Not Warranted)
4160 Aug. 19, 1982	Associates	Financial	Services Co.	Of S. C. In	Wallace J. Smith	1578	162	100,000.00	Crestwood Lot 64 S. Estate Dr.
4395 Aug. 23, 1982	"	"	"	"	Olson L. Mc Kinney, Sr.	1578	374	100,000.00	Crestwood Lot 60 S. Estate Dr.
4595 Aug. 24, 1982	"	"	"	"	Mary Lee Miller, Sr.	1578	578	100,000.00	Lot 26 Crestline Rd.
4596 Aug. 24, 1982	"	"	"	"	Darys L. Hawkins, Sr.	1578	580	100,000.00	Lot
4721 Aug. 26, 1982	"	"	"	"	Marshall Kennedy	1578	679	100,000.00	Yantt Dr Lot 74 Brentford Lane
4926 Aug. 27, 1982	"	"	"	"	Walter C. Hensell, Jr.	1578	979	100,000.00	Lot 10 Cole Rd.
4967 Aug. 30, 1982	"	"	"	"	Noel Ruth Williams	1579	39	10,564.44	Ha. Hts. Lot 40 & Ft. lot 39 West
5302 Sep. 1, 1982	"	"	"	"	Von J. Wright, Sr.	1579	529	100,000.00	ave. Lots 87 & 88 Pleasant Ridge
5302 Sep. 1, 1982	"	"	"	"	Nathaniel D. Morton	1579	531	100,000.00	Lot 11 Maple Dr.
5513 Sep. 2, 1982	"	"	"	"	Joe J. Thomason	1579	622	5,355.84	Lot austin Dr.
5447 Sep. 2, 1982	"	"	"	"	Robert E. Tyler	1579	563	100,000.00	Cutter Ridge, Yantt Dr Lot 47 Danhart St.
5580 Sep. 3, 1982	"	"	"	"	Marshall E. Jones, Jr.	1579	704	6,301.44	H. tract 18
5580 Sep. 3, 1982	"	"	"	"	Billy L. Ramsey, Sr.	1579	708	14,460.00	Augusta acre Lot 183 Henderson ave.
5798 Sep. 7, 1982	"	"	"	"	Nattie J. Barnett (w/ha Shelma Robb & Drew)	1579	882	3,864.84	tract 10, less H.
5798 Sep. 7, 1982	"	"	"	"	Shelma Robb	1579	884	9,900.00	Wanderland, large Lot 95-A Palmetto Dr.
5798 Sep. 7, 1982	"	"	"	"	Joe R. Patterson, Sr.	1579	886	15,360.00	Gynissa acres Lot 5 Emily Lane

INDIRECT or MORTGAGEE Index to Real Estate Mortgages — Greenville County, S. C.

KEYS PRINTING COMPANY, GREENVILLE, S. C.

Open at Proper Tab according to First Letter or Letters of Name and refer to Buff Sub-Index sheet for page reference.

(77)

FILE NUMBER	DATE OF RECORD	MORTGAGEES FAMILY NAMES	GIVEN NAMES ABCDEFGHIJ	GIVEN NAMES JKLMNO	GIVEN NAMES PQRSTUVWXYZ	MORTGAGORS	BOOK	PAGE	Amount	BRIEF DESCRIPTION, LOCATION, ETC. (Not Warranted)
	7958 Oct. 1, 1982	Associates	Financial Service			Joe V. Freeman	1582	42	100,000 ^{.00}	Ogh Crest Lot 30 Templewood Dr. Sec. I
	7958 Oct. 1, 1982	"	"	"		Calvin L. Cain, et al	1582	44	100,000 ^{.00}	Lot 24 pt. lot 3 Okeba Dr.
	8443 Oct. 6, 1982	"	"	"		James A. Leppard	1582	588	89,280 ^{.00}	Acres
	8724 Oct. 8, 1982	"	"	"		Louis J. Brown (with wife, Harold)	1582	794	100,000 ^{.00}	Lot
	8795 Oct. 11, 1982	"	"	"	Co. of S.C. Inc.	Billy N. Sudwell	1582	968	9,073 ^{.93}	Village Butler 2P Lot 96 Albham Mills
	8878 Oct. 11, 1982	"	"	"		Jerry J. Jones, Jr. et al	1582	940		Tr. mtg. du REmble. 1551 pt. 600 Bellevue lots 48+49 Westwood Hgts.
	8927 Oct. 12, 1982	"	"	"	Co. of S.C. Inc.	Trace Parker Foister	1582	992	100,000 ^{.00}	also lot 8. Lot 7 Highlawn Ave.
	8927 Oct. 12, 1982	"	"	"	"	Napoleon Maddox, et al	1582	994	100,000 ^{.00}	Butler 2P Lot 85 Hilltop St.
	8927 Oct. 12, 1982	"	"	"	"	Napoleon Maddox, et al	1582	996	100,000 ^{.00}	Lot 22 Staunton Ct.
	9009 Oct. 12, 1982	"	"	"	Inc.	Billy O. Thompson	1583	54	3,669 ^{.43}	Mauldin Lot 71 Bishop Hgts.
	9509 Oct. 12, 1982	"	"	"	"	Ernie D. Sims, et al	1583	56	7,164 ^{.00}	5 miles Lot 498 Westwood, sec. V
	9447 Oct. 18, 1982	"	"	"	Co. of S.C. Inc.	Janie Lee Wilson	1583	407	100,000 ^{.00}	Sylvan Hills Lot 26 Morningside Dr
	9447 Oct. 19, 1982	"	"	"	"	Carroll P. Floyd, et al	1583	409	100,000 ^{.00}	Pleasant Valley Lot 317 Prancer Ave.
	9479 Oct. 19, 1982	"	"	"	"	Robert B. Sproun, et al	1583	448	100,000 ^{.00}	Elgin Dr. Pine Brook Lot 44 pt. lot 5 Cor. Edmund Rd. +
	9536 Oct. 19, 1982	"	"	"	"	Thomas R. Eakun	1583	460	100,000 ^{.00}	Ingleside Rent Rate 2P Pt. lot 21 Center St. "Love Estate"
	9653 Oct. 20, 1982	"	"	"	"	Rosa Mae Green	1583	544	100,000 ^{.00}	Lot 186 "Paramount Park"

INDIRECT or MORTGAGEE Index to Real Estate Mortgages — Greenville County, S. C.

KEYS PRINTING COMPANY, GREENVILLE, S. C.

Open at Proper Tab according to First Letter or Letters of Name and refer to Buff Sub-Index sheet for page reference.

FILE NUMBER DATE OF RECORD	MORTGAGEES FAMILY NAMES	GIVEN NAMES ABCDEFGHIJ	GIVEN NAMES KLMNO	GIVEN NAMES PQRSTUVWXYZ	MORTGAGORS	BOOK	PAGE	Amount	BRIEF DESCRIPTION, LOCATION, ETC. (Not Warranted)
9693 Oct. 21, 1982	Associates	Financial Service, Inc.			Charles W. Jagers, et al	1583	651	48,540	Vogley Est.: Mauldin Lot 47 Pinehurst Dr. Pine
9693 Oct. 21, 1982	"	"	"	"	Roger H. Runyon, et al	1583	649	10,386	Sec. 5 Lot 36 Bluewater Ct. Wood Ridge
9693 Oct. 21, 1982	"	"	"	"	Babonne W. Berry, et al	1583	653	21,900	Lot B "Forestdale Hgt."
10075 Oct. 26, 1982	"	"	"	of S.C. Inc.	Ralph Edward Madden	1583	988	11,340	Sec. 11 Lot 79 Wooddale Forest
10077 Oct. 26, 1982	"	"	"	"	J. N. Branson, et al	1583	990	8,008	Chick Gap #1 Lot 3 Emmett Bridge
10292 Oct. 28, 1982	"	"	"	Co. of S.C. Inc.	Ray R. Wickey, et al	1584	274	100,000	Sec. A Stone Land Co H. Lot 19 Kendall St.
10292 Oct. 28, 1982	"	"	"	"	Howard Lee Ware, et al	1584	276	100,000	Sec. 11 Lot 129 Crosby Cr.
10284 Oct. 28, 1982	"	"	"	Inc.	Willie M. Earnest	1584	288	5,211	Co. of S.C. Inc. Sect 11 Lot 131 Camden Dr.
10540 Nov. 1, 1982	"	"	"	Co. of S.C. Inc.	Mildred H. McKendree	1584	759	100,000	Sec. 11 Lot 72 Kay Dr. Belmont
11181 Nov. 8, 1982	"	"	"	of S.C. Inc.	Jerry A. Lowell	1585	209	8,640	Lot 61 Glendale
11896 Nov. 16, 1982	"	"	"	"	Bennett R. Skelton	1586	44	21,315	Myrtle Pt. Sec. 1 Lot 1 Rockwood Dr.
12384 Nov. 22, 1982	"	"	"	Service of S.C. Inc.	James J. Hunter, et al	1586	701	5,181	Lot 12 Kings Ct.
12726 Nov. 24, 1982	"	"	"	"	Emilee Lewis Perry	1586	941	20,400	Lot 8.42 ac. Piney Ridge
12726 Nov. 24, 1982	"	"	"	"	John Wilcox Woody	1586	943	26,520	3.8 ac. also 17.29 ac.
12726 Nov. 24, 1982	"	"	"	"	William S. Russell	1586	947	10,271	Austin #1 Lot 55 Glendale II Mauldin
12833 Nov. 26, 1982	"	"	"	"	Jerry L. McIntyre, et al	1587	130	100,000	Wells made Sec. 182 Lot 194 Camden Lane

INDIRECT or MORTGAGEE Index to Real Estate Mortgages — Greenville County, S. C.

55

KEYS PRINTING COMPANY, GREENVILLE, S. C.

☞ Open at Proper Tab according to First Letter or Letters of Name and refer to Buff Sub-Index sheet for page reference.

FILE NUMBER DATE OF RECORD	MORTGAGEES FAMILY NAMES	GIVEN NAMES ABCDEFGHIJ	GIVEN NAMES JKLMNOPQ	GIVEN NAMES RSTUVWXYZ	MORTGAGORS	BOOK	PAGE	Amount	BRIEF DESCRIPTION, LOCATION, ETC. (Not Warranted)
13154 Dec. 1, 1982	Associates				Michael D. Jones ^{et al}	1587	546	100,000	Lot 42 near St.
13157 Dec. 1, 1982	"	"	"	"	Richard J. Riga ^{et al}	1587	556	23,100	Lot 17 Blendale Sec. 101
13551 Dec. 3, 1982	"	"	"	"	Leroy Bruton ^{et al}	1587	988	24,300	Lots
14162 Dec. 10, 1982	"	"	"	"	William E. Fowler	1588	565	13,500	Lot 161 near St.
14404 Dec. 14, 1982	"	"	"	"	Clair Messick, Jr. ^{et al}	1588	854	100,000	Lot
14404 Dec. 14, 1982	"	"	"	"	Walter D. Edwards, ^{et al}	1588	856	100,000	Fresh Meadow Farms, Sec. I Lot 142 Miracle Rd.
14750 Dec. 17, 1982	"	"	"	"	Frankie D. Zimmerman	1589	309	5,027	Lot 4
14811 Dec. 17, 1982	"	"	"	"	James H. Styron ^{et al}	1589	366	100,000	near mill village Lot 105 Hallway St.
14948 Dec. 17, 1982	"	"	"	"	Hellen P. Justice	1589	404	100,000	Jamille St. Lot 129 Seaburg Dr.
14916 Dec. 20, 1982	"	"	"	"	Laura J. Agnew	1589	501	100,000	Pine Hill Village Lot 180 W. Castle Rd.
15085 Dec. 21, 1982	"	"	"	"	Barbara P. Bruner	1589	637	100,000	Haunter Hgts. Lot 5 Sunnyside Dr.
15182 Dec. 22, 1982	"	"	"	"	Calvin Lee Louens	1589	780	100,000	Dunham Bridge Rd. 2ndly. sale Lot 58 Est. Vista Dr. & 7th
15773 Dec. 29, 1982	"	"	"	"	Charles Pasley, ^{et al}	1590	398	100,000	Kennedy St. Lot 26 Blossom Dr.
15911 Dec. 31, 1982	"	"	"	"	Rufus D. Sanders	1590	558	100,000	Rd. Air Base Farms. Lot 3 Standing Springs
16555 Jan. 6, 1983	"	"	"	"	Nera E. Jenkins ^{et al}	1591	120	7,620	St. lots 1 & 2
16506 Jan. 6, 1983	"	"	"	"	Jessie M. Sullivan	1591	136	10,586	Stone Rd. Oakland St. 8.9000 & 0.3000 Chapman

INDIRECT or MORTGAGEE Index to Real Estate Mortgages — Greenville County, S. C.

KEYS PRINTING COMPANY, GREENVILLE, S. C.

Open at Proper Tab according to First Letter or Letters of Name and refer to Buff Sub-Index sheet for page reference.

FILE NUMBER DATE OF RECORD	MORTGAGEES FAMILY NAMES	GIVEN NAMES ABCDEFGHIJ	GIVEN NAMES JKLMNO	GIVEN NAMES PQRSTUVWXYZ	MORTGAGORS	BOOK	PAGE	Amount	BRIEF DESCRIPTION, LOCATION, ETC. (Not Warranted)
16597 Jan. 7, 1983	Associates			S.C. Financial Services Co. Inc.	Rudolph E. Dempsey	1591	161	.00 100,000	Grant St. Lot Evelyn Dr.
16686 Jan. 7, 1983	"	"	"	"	Catherine M. Park	1591	231	.00 100,000	Augusta Rd. Ranches Lot 21 Old Augusta Rd.
17539 Jan. 14, 1983	"	"	"	"	Mildred Owens	1591	915	.00 100,000	A. lots 1+2
17777 Jan. 20, 1983	"	"	"	"	Joe Stanley Morrison	1592	409	.00 8,220	Lot Austin St. Cardinal St.
18045 Jan. 24, 1983	"	"	"	"	Valerie J. Sexton	1592	599	.78 32,900	Lot 1 Lee Rd.
18256 Jan. 26, 1983	"	"	"	"	Leland Russell Nene	1592	920	.00 100,000	Oneal St. 1/3 ac. State Hwy. 290
18378 Jan. 27, 1983	"	"	"	"	Elizabeth Jenkins AKA Elizabeth Jenkins	1593	70	.00 12,660	Lot 56 Sec C "Dawn Forest"
18760 Feb. 1, 1983	"	"	"	"	Willie Sherr	1593	441	.00 100,000	8 lots Bowling Cr. Krom St.
19186 Feb. 3, 1983	"	"	"	"	C. Don Whilden	1593	873	.00 12,147	Lot Cor. Nammett St. + Austin St.
19186 Feb. 3, 1983	"	"	"	"	Calvin J. Carlton	1593	875	.02 20,606	Lot 111 Elm Rd. Eastdale
19316 Feb. 4, 1983	"	"	"	"	Curtis L. Rogers, et al	1593	909	.00 100,000	Augusta Rd. Ranches Lot 255 Beck Ave.
19318 Feb. 4, 1983	"	"	"	"	John B. Wright, Jr.	1593	918	.00 100,000	Lot 37 Transview Hills
19371 Feb. 4, 1983	"	"	"	"	Amos Gilliam, Jr. et al	1593	948	.56 14,695	S.C. Hwy. 50. Dublin St. Lot 1 McKeithrick Rd.
19564 Feb. 8, 1983	"	"	"	"	Edwin E. Jackson, et al	1594	112	.00 100,000	963. Lot 13 Palmetto Ave. Lincolnton for orig. mtg. see R & M B 1504
19564 Feb. 8, 1983	"	"	"	"	Maurin Edmund et al	1594	114	.00 100,000	Lot 44 Manning St.
19614 Feb. 8, 1983	"	"	"	"	Fred B. Charlotte, Jr.	1594	175	.00 18,600	Heathwood Lots 62+63 Heathwood Dr.

INDIRECT or MORTGAGEE Index to Real Estate Mortgages — Greenville County, S. C.

KEYS PRINTING COMPANY, GREENVILLE, S. C.

Open at Proper Tab according to First Letter or Letters of Name and refer to Buff Sub-Index sheet for page reference.

H H

FILE NUMBER DATE OF RECORD	MORTGAGEES FAMILY NAMES	GIVEN NAMES ABCDEFGHIJ	GIVEN NAMES JKLMNO	GIVEN NAMES PQRSTUVWXYZ	MORTGAGORS	BOOK	PAGE	Amount	BRIEF DESCRIPTION, LOCATION, ETC. (Not Warranted)
20028 Feb. 14, 1983	Associates	Financial	Service	C. J. S. C. Inc.	Larry C. George, trustee	1594	592	100,000.00	Sec. 3 Lot 68 Lockwood Hgts.
20242 Feb. 15, 1983	"	"	"	"	Ed C. Russell	1594	905	25,823.75	Mauldin Lot 89 Knallwood Hgts.
20384 Feb. 17, 1983	"	"	"	"	Frank Allgood	1594	998	100,000.00	Magnolia Hill Lot 4 Laid Fairfax Dr.
20637 Feb. 21, 1983	"	"	"	"	James Ling	1595	6		Sp. mtg. see R & M bk. 1509 page 137 Relinquish from Judgment Sale # 23-254
20628 Feb. 19, 1983	"	"	"	"	Jerrold N. Jameson trustee	1595	266	100,000.00	Blanchburg Forest Lot 4 Conway Dr.
20925 Feb. 23, 1983	"	"	"	"	Laura E. Campbell	1595	552	9,764.90	H. Ann Lot B Cannon St
21137 Feb. 25, 1983	"	"	"	"	Charles A. Hill, trustee	1595	719	100,000.00	+ Coach Hills Rj. Coach Hills Lot 88 Ed. Hilling Post Lane
21292 Feb. 26, 1983	"	"	"	"	Mary L. Fendley	1596	108	7,248.00	1.13 ac. Lake Circle Dr.
21448 Feb. 28, 1983	"	"	"	"	Donald Riffe, trustee	1596	86		Sp. mtg. see R & M bk. 1496 pg. 455 Mtg. assigned Fidelity Mtg. Corp.
21484 Mar. 1, 1983	"	"	"	"	Lighter Count	1596	149	100,000.00	Franklin Hgts. Lot 20 Circle Dr. Sans Souci
21484 Mar. 4, 1983	"	"	"	"	Marion E. Crshaw	1596	151	100,000.00	Sec. 2 Lot 125 Sunny Slopes
21559 Mar. 1, 1983	"	"	"	"	Elliot E. Howard, Jr.	1596	314	9,302.11	4.61 ac. Civil School
22125 Mar. 7, 1983	"	"	"	"	David Webb, Jr. trustee	1596	849	100,000.00	Sec. I Lot 98 Nicholston Hgts.
22406 Mar. 8, 1983	"	"	"	"	Thomas J. Mady, Jr. trustee	1597	132	5,256.60	1.05 ac.
22857 Mar. 11, 1983	"	"	"	"	Larry Ronald Halman trustee	1597	652	100,000.00	Lot 27 W. Meaton St.
22963 Mar. 14, 1983	"	"	"	"	Jackie E. Gwilt	1597	778	100,000.00	Lot 14 Dentry St.

INDIRECT or MORTGAGEE Index to Real Estate Mortgages — Greenville County, S. C.


KEYS PRINTING COMPANY, GREENVILLE, S. C.

Open at Proper Tab according to First Letter or Letters of Name and refer to Buff Sub-Index sheet for page reference.

FILE NUMBER DATE OF RECORD	MORTGAGEES FAMILY NAMES	GIVEN NAMES ABCDEFGH	GIVEN NAMES IJKLMNO	GIVEN NAMES PQRSTUVWXYZ	MORTGAGORS	BOOK	PAGE	Amount	BRIEF DESCRIPTION, LOCATION, ETC. (Not Warranted)
23260 Mar. 16, 1983	Associates	Amonciai	Armenia	J.S.C. Inc.	Luttrell murrell	1598	157	23,112.00	Ecale acre Sec I Lot 8 Lous Lane
23250 Mar. 16, 1983	"	"	"	"	anita M. Huskey 3/4 Lous a. Caldwell	1598	160	15,120.00	Sec. 1 Lot 55 Cookman Ests.
23347 Mar. 16, 1983	"	"	"	"	Lous N. Taylor	1598	178)		Release Lien by judgement
"	"	"	"	"	" "	1598	178)		Call # 83-886. For mtg. Sec EE 4 BY 1554 G. 406
23364 Mar. 17, 1983	"	"	"	"	James E. Smith, Inc	1598	189	100,000.00	Sec. B Lower Ests. Lot 239 Bullingham Rd.
23818 Mar. 21, 1983	"	"	"	"	Robert E. Dennis, Inc	1598	661	23,047.00	Yours 2P. 1 acre Ford House Rd.
23914 Mar. 22, 1983	"	"	"	"	George E. Sexton, Inc	1598	698	100,000.00	Westwood, Sec. 14 Lot 278 Cheyenne Dr.
23914 Mar. 22, 1983	"	"	"	"	Mildred N. McKendree	1598	701	100,000.00	4th. Sec. 11 Lot 702 Kay Dr. Belmont
24086 Mar. 23, 1983	"	"	"	"	Charles Edwards, Inc	1598	924	100,000.00	Ordens Sec. 11 Lot 97 Wade Hampton
24387 Mar. 28, 1983	"	"	"	"	Van Charles Moore	1599	210	7,584.00	Orchard Pk. Lot 13 Patton Rd.
24591 Mar. 29, 1983	"	"	"	"	Claude Ware, Inc	1599	446	100,000.00	A. lot 1 Wilketa Rd.
24852 Mar. 31, 1983	"	"	"	"	Frank V. Walcombe, Inc	1599	781	100,000.00	Lot 1 Barton St.
25271 Apr. 4, 1983	"	"	"	"	Lula Jean Lewis	1600	485	100,000.00	Chynsee Mobile Home, Ests. Lot 1 Jimmy Trail
25279 Apr. 4, 1983	"	"	"	"	Dennell K. Seeger et al	1600	488	100,000.00	Paris Hgts. Lot 27 Cataline Dr.
25921 Apr. 7, 1983	"	"	"	"	Steph Kurt Sigmond et al	1601	236	3,153.60	2.713 ac. Wales ave.
26261 Apr. 11, 1983	"	"	"	"	Walter C. Kessel, Jr. Inc	1601	510	100,000.00	Welcome ave. Lot 10 Cale Rd.

INDIRECT or MORTGAGEE Index to Real Estate Mortgages — Greenville County, S. C.

REG. U. S. PAT. OFFICE *Chas McCott* County Indexes Since 1888 An Identifying Trade Mark

 Open at Proper Tab according to First Letter or Letters of Name and refer to Buff Sub-Index sheet for page reference.

COTT FAMILY NAME INDEX No. 75 © 1949
MADE BY THE COTT INDEX COMPANY, COLUMBUS, OHIO
SOLD BY WALKER, EVANS & COGSWELL CO., CHARLESTON, S.C. **(FI)**

FILE NUMBER	MORTGAGEES	GIVEN NAMES	GIVEN NAMES	GIVEN NAMES	MORTGAGORS	BOOK	PAGE	Amount	BRIEF DESCRIPTION, LOCATION, ETC. (Not Warranted)
DATE OF RECORD	FAMILY NAMES	ABCDEFGHIJ	IJKLMNOP	QRSTUVWXYZ					
26201 Apr 14, 1983	Associates	Financial Services Co. Of S. C.		Inc.	Joe N. Freeman	1601	513	100,000	Sec I Oak west Lot 30 Junplewood Dr.
26323 Apr 12, 1983	"	"	"	"	Coy R. Heaton, et al	1601	683	100,000	Lot 6 Ashen Circle
26449 Apr 12, 1983	"	"	"	"	Douglas G. Savenport	1601	801	6,768	Brentwood Way Lot 178 Brentwood Way
26449 Apr 12, 1983	"	"	"	"	James E. Day et al	1601	804	9,300	Acres Lot 35 Neal Circle North
26806 Apr 15, 1983	"	"	"	"	Public Jo Marguin	1602	144	100,000	Lot 15 Dale St.
26968 Apr 18, 1983	"	"	"	"	Earl O. Calhoun	1602	333	100,000	Acres Lot 10 Mayflower ave.
27687 Apr 22, 1983	"	"	"	"	Fred M. Doney et al (a/k/a Alice M. Doney)	1603	356	27,569	Lot 27 Valleybrook New Pt.
27685 Apr 25, 1983	"	"	"	"	Alice M. Doney	1603	455	100,000	Lot Cor. Henry Ave + White Horse Rd
27977 Apr 26, 1983	"	"	"	"	Carolyn Patet	1603	707	100,000	Lot 59
28514 Apr 29, 1983	"	"	"	"	James E. Day	Re Record 1604 618		9,300	See original mtg. See R.E.M. Book 1601 pg. 804. Lot 35 Neal Circle
"	"	"	"	"	"	Re Record 1604 618			Acres
28660 May 2, 1983	"	"	"	"	John Frank Stephens et al	1604	795	100,000	Lot 75 Fore Estates
28660 May 2, 1983	"	"	"	"	Gayle L. Dwyer, et al	1604	798	100,000	Lot 1 American Acres
29385 May 6, 1983	"	"	"	"	Edward Jean Jackson et al	1605	717		Release Lien from Judgment Roll # 83-1903 For mtg. see R.E.M. Bl. 1504 pg. 963
"	"	"	"	"	"	1605	717		Acres - record Bl. 1594 pg. 112
30408 May 16, 1983	"	"	"	"	John W. Jones	1606	763	100,000	Acres Pt. Lot 9 Allendale Lane

INDIRECT or MORTGAGEE Index to Real Estate Mortgages — Greenville County, S. C.

REG. U. S. PAT. OFFICE *Chester McCott* County Indexes Since 1888 An Identifying Trade Mark

Open at Proper Tab according to First Letter or Letters of Name and refer to Buff Sub-Index sheet for page reference.

COTT FAMILY NAME INDEX No. 75 © 1949
MADE BY THE COTT INDEX COMPANY, COLUMBUS, OHIO
SOLD BY WALKER, EVANS & COGSWELL CO., CHARLESTON, S.C.

FILE NUMBER DATE OF RECORD	MORTGAGEES FAMILY NAMES	GIVEN NAMES ABCDEFGHIJ	GIVEN NAMES JKLMNOPQ	GIVEN NAMES RSTUVWXYZ	MORTGAGORS	BOOK	PAGE	Amount	BRIEF DESCRIPTION, LOCATION, ETC. (Not Warranted)
30408 May 16, 1983	Associates			Inc.	John W. Jones	1606	766	.00	"Hunacres Dale" Lot 26 + 27 Cloverdale Lane
30994 May 29, 1983	"	"	"	"	Claudell Smith	1607	463	.00	"Shirwood Forest" Lot 211 Nottingham Rd.
31018 May 29, 1983	"	"	"	"	George W. Hale	1607	443	.00	" Lot 36 Hill Top Dr. Bates
31016 May 20, 1983	"	"	"	"	Carol N. Pridmore	1607	445	.00	Lot 46 Jar Blvd "Jar Acres"
31232 May 24, 1983	"	"	"	"	Curtis Owen Chambers ^{and}	1607	753	67,	South Forest Estates Lot 161 Stratford Rd.
31369 May 24, 1983	"	"	"	"	Richard J. Rigo et al	1607	883	.64	Curtis Tr. Lot 17 Glendale III Mauldin
31800 May 27, 1983	"	"	"	"	Joe L. Smith	1608	531	.00	Rd. + Senhardt Rd. Parkdale Lot 26 + Pt. Lot 27 Cor. White Horse
31957 May 30, 1983	"	"	"	"	Edward Joe Glenn	1608	760	.00	"Mustang Village" Lot 9 Appalossa Dr
32251 May 30, 1983	"	"	"	"	Robert L. Moore, et al	1608	892	.00	Lot 15 "Buncombe Park"
32280 Jun 1, 1983	"	"	"	"	Alton B. Spurgeon, et al	1609	246	.00	Lot 56 "Magnolia Acres"
32814 Jun 3, 1983	"	"	"	"	John Sherman, et al	1610	34	.00	"Augusta Rd. Ranches" Lot 221 Ne Oyley Ave.
33104 Jun 7, 1983	"	"	"	"	Charles H. Stewart, et al	1610	383	.00	Lot 24 "Northgate"
33264 Jun 8, 1983	"	"	"	"	James E. Ridgway, Jr. ^{et al}	1610	661	.00	Kelleborough Ln. 2 Mauldin Lot 102 Whitany Court
33224 Jun 8, 1983	"	"	"	"	David Nesbitt, Jr. et al	1610	665	.00	"Adams Mill Estate" Lot 83 Amberwood Lane
33285 Jun 9, 1983	"	"	"	"	Fred D. Garrett, et al	1610	673	.00	Lot 1 Jacobs Rd.
33948 June 15, 1983	"	"	"	"	Luke J. Dodd, et al	1611	440	.09	Lot 382 Prosperity Ct Pleasant Valley

INDIRECT or MORTGAGEE Index to Real Estate Mortgages — Greenville County, S. C.

Open at Proper Tab according to First Letter or Letters of Name and refer to Buff Sub-Index sheet for page reference.

FILE NUMBER	MORTGAGEES	GIVEN NAMES	GIVEN NAMES	GIVEN NAMES	MORTGAGORS	BOOK	PAGE	Amount	BRIEF DESCRIPTION, LOCATION, ETC. (Not Warranted)
DATE OF RECORD	FAMILY NAMES	ABCDEFGH	IJKLMNO	PQRSTUVWXYZ					
34383 June 17, 1983	Associates	Financial	Services	Co. Of S.C., Inc.	William Thomas Rosemond	1612	45	100,000	Lot 4 Mallory St.
34515 June 20, 1983	"	"	"	"	Martha Joyce Batoon	1612	229		#83-2748 Mtg. Ref. Rem. Ch. 1561 pp. 956 Release Lien from Judgment Call
3456 June 20, 1983	"	"	"	"	Roy King	1612	230		Mtgy. Ref. Rem. Ch. 1503 pp. 770 Release Lien from Judgment Call #83-2748
34571 June 21, 1983	"	"	"	"	Ray O. Wilson, Jr. et al	1612	476	59,400	Lot 244 Sherwood Forest
35032 June 23, 1983	"	"	"	"	Jacob J. Craven, et al	1612	803	33,224	Bellingham Ave. III Denville Lot 42 Brookmead Rd.
35299 June 24, 1983	"	"	"	"	Lee L. Ware, et al	1613	87	100,000	Paramount Park Lot 129 Crosby Cir.
35353 June 27, 1983	"	"	"	"	William A. Benson, et al	1613	164	100,000	"Riverside" Lot 13 Palmetto Ave Blk. O
35488 June 30, 1983	"	"	"	"	Don Howard Gage, et al	1614	12	9,480	Lot 48. Thornwood Acres "Clearview Acres"
396 July 5, 1983	"	"	"	"	Roger D. Pembrell	1614	596	100,000	Lots 39 + 40 State Park Rd
477 July 6, 1983	"	"	"	"	Vester C. Reese, et al	1614	750	100,000	Lot 44 Keith Dr.
581 July 6, 1983	"	"	"	"	Larry M. Richey, et al	1614	902	19,622	Sec. 2 Lot 25 Farmington Acres
850 July 8, 1983	"	"	"	"	Sue F. Jones	1615	166	19,264	Acres Lot 33 (1.61 Acs) North Hampton
1225 July 12, 1983	"	"	"	"	Barbara L. Barber	1615	589	100,000	2 1/2 Acs Lot 5 Sunnyside Dr. Staunton
1258 July 12, 1983	"	"	"	"	Robert A. Gordon, et al	1615	655	100,000	Lot 42 Mauldin Ave. Augusta Area
1569 July 15, 1983	"	"	"	"	Edwin J. Eberly, et al	1616	107	100,000	Crestwood Lot 72 South Estate Dr.

INDIRECT or MORTGAGEE Index to Real Estate Mortgages — Greenville County, S. C.

Open at Proper Tab according to First Letter or Letters of Name and refer to Buff Sub-Index sheet for page reference.

FILE NUMBER DATE OF RECORD	MORTGAGEES FAMILY NAMES	GIVEN NAMES ABCDEFGHIJ	GIVEN NAMES KLMNOPQ	GIVEN NAMES RSTUVWXYZ	MORTGAGORS	BOOK	PAGE	Amount	BRIEF DESCRIPTION, LOCATION, ETC. (Not Warranted)
1892 July 18, 1983	Associates	Financial	Services	Co of S.C., Inc.	Donald Ruffe, et al	1616	585		Release Ltr from Judgment Roll #83-3944 - for Mtg. see R & B Vol 1486 ff. 455
2406 July 22, 1983	"	"	"	"	Mitchell Motes, Jr. et al	1617	94	100,000	Ld. Farm Mt 29. 5 Acres Blackberry Valley
2402 July 22, 1983	"	"	"	"	Stanley M. Blanton, et al	1617	97	10,500	Lot 10
2642 July 25, 1983	"	"	"	"	Stefan Kurt Sigmond et al	1617	666	17,160	2,713 Acres Wades Ave.
2835 July 26, 1983	"	"	"	"	James L. Black, et al	1617	730	100,000	Pinnett Plant Lot 42 Abney Mill
2873 July 26, 1983	"	"	"	"	Sam C. Cathran, et al	1617	808	15,001	1.45 Acres Less Pt.
2973 July 26, 1983	"	"	"	"	AKA Myra Jeanette Powell Myra Jeanette Tate et al	1617	811	10,779	Lot 10
3056 July 27, 1983	"	"	"	"	Buril B. Stovall et al	1618	29	100,000	E. White Horse Rd. E. Pine Crest farm Pt. lot 2 (cont 3) Augusta Rd & Estate, Sec. C
3135 July 28, 1983	"	"	"	"	Ronald W. Brown et al	1618	145	100,000	Lot 30 Riley Rd. "Riley Stone Est.
3195 July 29, 1983	"	"	"	"	Fleming Copeland Adair et al	1618	217	100,000	Lots 9, 10 & 11 Druid St. Pleasant Valley
3951 Aug 3, 1983	"	"	"	"	Charles M. Arthur Brown et al	1619	259	100,000	Lot 398 Pasadena Ave
03958 Aug 3, 1983	"	"	"	"	John Phillip Coyle, et al	1619	262	100,000	Reynolds Plant Lot 15 School St. Abney Mill
4209 Aug 4, 1983	"	"	"	"	Ella W. Lewis et al	1619	632	100,000	Roosevelt Hqrs. Sec. D Lot 5 & 6 Roosevelt Ave.
4387 Aug 5, 1983	"	"	"	"	David Ray Hatcher, et al	1619	890	100,000	Lot 64 Revenge Pl. Sec. T

INDIRECT or MORTGAGEE Index to Real Estate Mortgages — Greenville County, S. C.

() Open at Proper Tab according to First Letter or Letters of Name and refer to Buff Sub-Index sheet for page reference.

FILE NUMBER DATE OF RECORD	MORTGAGEES FAMILY NAMES	GIVEN NAMES ABCDEFGHIJ	GIVEN NAMES JKLMNO	GIVEN NAMES PQRSTUVWXYZ	MORTGAGORS	BOOK	PAGE	Amount	BRIEF DESCRIPTION, LOCATION, ETC. (Not Warranted)
5204 Aug 12, 1983	Associates	Financial Services Co. of S.C.			Herbert Hampton Jr. et al	1620	970		Release Livingston Judgment Refs # 83-3870 - for mtg. see Refm Book 1570 ff. 226
5430 Aug 15, 1983	"	"	"	"	Laura Ann Shelton	1621	139	100,000.00	Lot 2 Haynesworth Rd.
5964 Aug 19, 1983	"	"	"	"	Philip L. Eppley	1621	934	100,000.00	28.20 acres S.C. Hwy 414
5991 Aug 19, 1983	"	"	"	"	Jerry Lee Sandley	1621	948	10,080.00	1.13 acres Lake Lure Dr.
6143 Aug 22, 1983	"	"	"	"	Hattie J. Barnett	1622	226	6,365.16	Tract 10 Lee part
6322 Aug 23, 1983	"	"	"	"	Ronald J. McKinney et al	1622	399	100,000.00	Pleasant Valley Lot 237 Potomac Ave.
6322 Aug 23, 1983	"	"	"	"	Lewie R. Berryhill Jr. et al	1622	402	100,000.00	Leewood Lot 37 Edgewood Ave.
6920 Aug 29, 1983	"	"	"	"	Robert Williams et al	1623	104	100,000.00	Lot Soluda 2g.
7735 Sep 2, 1983	"	"	"	"	Mitchell Moten Jr. et al	1624	152	100,000.00	1 acre mt. 2g. 5 Acres Blackberry Valley Rd
7961 Sept 7, 1983	"	"	"	"	Charles Posley et al	1624	492	100,000.00	"Kennedy Park" Lot 26 Blossom Dr.
7961 Sept 7, 1983	"	"	"	"	Charles H. Phillips et al	1624	495	100,000.00	Mills Village Tr. 2 also 1st lot Lot 51 Thomas St. Monaghan
8622 Sept 13, 1983	"	"	"	"	Calvin L. Bowen	1625	419	100,000.00	Budyard. Vandy Vale sub Lot 58 Co. Vesta Dr. & New Dunham
9114 Sept 16, 1983	"	"	"	"	James E. Gamble et al	1626	118	100,000.00	"Magnolia Acres" Lot 71 Fleetwood Dr.
9981 Sept 26, 1983	"	"	"	"	Sandra M. Walton	1627	337	13,740.00	Lot 63 Cheryl Dr. The Valley Sub

INDIRECT or MORTGAGEE Index to Real Estate Mortgages — Greenville County, S. C.

Open at Proper Tab according to First Letter or Letters of Name and refer to Buff Sub-Index sheet for page reference.

(LL)

FILE NUMBER DATE OF RECORD	MORTGAGEES FAMILY NAMES	GIVEN NAMES ABCDEFGHIJ	GIVEN NAMES KLMNO	GIVEN NAMES PQRSTUVWXYZ	MORTGAGORS	BOOK	PAGE	Amount	BRIEF DESCRIPTION, LOCATION, ETC. (Not Warranted)
9981 Sept 26, 1983	Associates	Financial	Service	C. J. S. C. Inc.	James Walter Cooper, Jr.	1627	339	19,440.00	Phillips Rd 1. 25 Bryan Ave. State Hwy. 14 &
9981 Sept 26, 1983	"	"	"	"	Robert J. Deuben	1627	342	23,510.00	Sec B Len St Lot 6 M. S. Blanton Ave. Eden Farm
10096 Sept 26, 1983	"	"	"	"	Eugene A. Youngblood	1627	479	100,000.00	Lot Shearer Ln
10096 Sept 26, 1983	"	"	"	"	Albert P. Duffitt et al	1627	482	100,000.00	Jordan Mill Village Lot 39 Cor. Fourth Ave. & Len St.
10433 Sept 28, 1983	"	"	"	"	Camilla M. Kay	1627	902	100,000.00	Mill Village, Sec. C Lot 121 E. Eighth St. Woodside
10433 Sept 28, 1983	"	"	"	"	Milton Elvin, Jr.	1627	905	100,000.00	Pt lot 9 Dupagan alley
10433 Sept 28, 1983	"	"	"	"	Hellen P. Justice	1627	908	100,000.00	Camilla Park, map #2 Lot 129 Beatrice St.
10527 Sept 29, 1983	"	"	"	"	Rosa Mae Green	1628	184	100,000.00	Lot 186 Piedmont Park
10592 Sept 29, 1983	"	"	"	"	AKA Jane W. Sanford James W. Sandiford	1628	187	100,000.00	Mountain View Land Co. Lot 92 Cornelia St. & Cherrill St.
11076 Oct 4, 1983	"	"	"	"	James C. Shepherd Jr.	1628	987	100,000.00	Lot 283 S. Beane Ln. Woodfield
11334 Oct 5, 1983	"	"	"	"	Ernest Riley et al	1629	283	100,000.00	Map # 28 Lot 88 Alpha Dr. Kennedy Park
11387 Oct 6, 1983	"	"	"	"	Shirley A. Murrell	1629	502	23,627.00	Lot Dirt Rd.
11509 Oct 7, 1983	"	"	"	"	Benny M. Carlton	1629	580	100,000.00	Lot 65 Sec. C Woodside Mills
11509 Oct 7, 1983	"	"	"	"	Michael Ray Gosnell	1629	583	100,000.00	Chatham Rr. Augusta Acres Lot 230 Cor. Churchhill Ave &
11721 Oct 10, 1983	"	"	"	"	AKA Marion Y. Grant Marion Grant	1629	853	21,920.28	Adams Mill Estate Lot 38 Amberwood Lane


INDIRECT or MORTGAGEE Index to Real Estate Mortgages — Greenville County, S. C.

()


 Open at Proper Tab according to First Letter or Letters of Name and refer to Buff Sub-Index sheet for page reference.

FILE NUMBER DATE OF RECORD	MORTGAGEES FAMILY NAMES	GIVEN NAMES ABCDEFGH	GIVEN NAMES IJKLMNO	GIVEN NAMES PQRSTUVWXYZ	MORTGAGORS	BOOK	PAGE	Amount	BRIEF DESCRIPTION, LOCATION, ETC. (Not Warranted)
12085 Oct 12, 1983	Associates	Financial Service	J. S. C.	Inc.	at Rte Mary u. Aldridge Mary Margaret Aldridge	1630	485	100,000	Hampton Parkland Sec 11 Lot 107 Balfern Dr. Wade
12240 Oct. 13, 1983	"	"	"	"	et al Luther Wilton Fowler Jr	1630	753	22,610	4.9 acres Godfrey Rd.
12369 Oct. 14, 1983	"	"	"	"	et al Sue F. Jones	1630	967	46,136	Lot 33 north Hampton Ave
12369 Oct. 14, 1983	"	"	"	"	et al Charles Michael Webb	1630	970	26,500	Tract
12477 Oct. 17, 1983	"	"	"	"	et al Earl W. Harper,	1631	55	45,343	Lots 1 & 2 Poplar Cir.
12610 Oct. 17, 1983	"	"	"	"	et al John W. Bennett,	1631	167	100,000	"Ridgewood" Lot 23 Ridgewood Dr
12815 Oct. 19, 1983	"	"	"	"	et al Nathaniel D. Martin	1631	394	100,000	Lot 11 Maple Dr.
13070 Oct. 21, 1983	"	"	"	"	et al Mildred Owens	1631	700	100,000	Columbus Ave. Lees Pt. Pt. lot 1 & 2 Cox Gower St. &
13165 Oct. 21, 1983	"	"	"	"	et al Stanley M. Fowler	1631	964	23,066	Lot Old Hundred Rd
13163 Oct. 21, 1983	"	"	"	"	et al Timothy H. Lawson	1631	961	9,504	Brandon Plant Lot 411 Sec. 2 Abney Mills
13914 Oct 28, 1983	"	"	"	"	et al Ruby Lu D. Martin	1632	879	101,000	Rd. & Berkeley Ave. Lot 14 pt lot 2 N. 7th St.
14154 Oct. 31, 1983	"	"	"	"	et al Lois J. Brown	1633	278	100,000	Lot Rd. Rancher
14489 Nov. 2, 1983	"	"	"	"	et al Charles Black	1633	780	100,000	Lot 24 DeSylvey Ave. Augusta
14741 Nov. 3, 1983	"	"	"	"	et al J. B. Bryant	1634	63	26,300	Terrace Bend St Lot 9 Apple St. Apple Blmson
14870 Nov. 4, 1983	"	"	"	"	et al Dionthus L. Green	1634	163	7,400	Lot 2 Home St.

INDIRECT or MORTGAGEE Index to Real Estate Mortgages — Greenville County, S. C.


 Open at Proper Tab according to First Letter or Letters of Name and refer to Buff Sub-Index sheet for page reference.

M/M

FILE NUMBER	DATE OF RECORD	MORTGAGEES FAMILY NAMES	GIVEN NAMES ABCDEFGH	GIVEN NAMES IJKLMNO	GIVEN NAMES PQRSTUVWXYZ	MORTGAGORS	BOOK	PAGE	Amount	BRIEF DESCRIPTION, LOCATION, ETC. (Not Warranted)
	15289 Nov. 9, 1983	Associates	Financial Services Co. Inc.			Joseph Murray Snyder	1634	714		Hardens In mfg. see REM Ad 1530 R. 131 Release Lot 13 Wade Hampton
	15367 Nov. 10, 1983	"	"	"	"	Carl H. Austin et al	1634	763	100,000	Lot 2 Laurel Hgts.
	15367 Nov 10 1983	"	"	"	"	Norau Deatt	1634	766	100,000	Lot 2
	15474 Nov. 11, 1983	"	"	"	"	Mary J. Latta	1634	907	100,000	Shelwood Sh. Lot 37 "Magnolia Ave"
	15474 Nov. 11, 1983	"	"	"	"	W. H. Moon, et al	1634	909	100,000	Lots 19+20 Woodville Hgts.
	15503 Nov. 11, 1983	"	"	"	"	Felicia Pepper	1634	953	27,740	Lot, Plant Sp.
	15503 Nov. 11, 1983	"	"	"	"	Ralph E. Madden et al	1634	956	18,840	Lot 79 "Aurora Forest" Sec II
	15506 Nov. 11, 1983	"	"	"	"	Charles W. Syner, et al	1634	962	50,710	Valley Est. Mauldin Lot 47 Pinehurst Sh. "Pine Ave. Green
	15804 Nov 15, 1983	"	"	"	"	Earl J. Johnston Jr. S.C.	1635	417	12,500	Lot Cannon St. & Arlington
	15804 Nov. 15, 1983	"	"	"	"	Jeremy L. Cobb, et al	1635	420	21,000	Lot 54 "Iron Ave"
	15946 Nov 16, 1983	"	"	"	"	Wallace P. Smith	1635	541	100,000	Lot 64 S. Estate In Centennial
	15946 Nov 16, 1983	"	"	"	"	Coy A. Skates Jr.	1635	544	100,000	Lot 6 Riden Cr.
	15946 Nov 16, 1983	"	"	"	"	Dwight H. McE. Kenner	1635	547	100,000	Lot 72 Key Sh. Belmont Hgts Sec II
	15967 Nov 16, 1983	"	"	"	"	Marye Juanita Bowen Howard	1635	552	27,741	Ests. Church Sp. Sp. Lots 26+27 Shady Ln. Flynn
	16024 Nov 16, 1983	"	"	"	"	Thomas R. Eskew	1635	694	100,000	Pl. lot 21 Centennial St. Gate Sp.
	16078 Nov. 17, 1983	"	"	"	"	James A. Lppard, et al	1635	735	151,716	9 Lots


INDIRECT or MORTGAGEE Index to Real Estate Mortgages — Greenville County, S. C.

()

Open at Proper Tab according to First Letter or Letters of Name and refer to Buff Sub-Index sheet for page reference.

FILE NUMBER DATE OF RECORD	MORTGAGEES FAMILY NAMES	GIVEN NAMES ABCDEFGHIJ	GIVEN NAMES JKLMNO	GIVEN NAMES PQRSTUVWXYZ	MORTGAGORS	BOOK	PAGE	Amount	BRIEF DESCRIPTION, LOCATION, ETC. (Not Warranted)
16116 Nov. 17, 1983	Associates	Financial Services Co. of S.C. Inc.			Gerald S. Jackson et al	1635	763	79 9,687	Sell. Lot Badger Dr. "Dorland"
16372 Nov. 21, 1983	"	"	"	"	Richard J. Moody et al	1636	163	100,000	Pleasant Retreat Rd. Lot 4, 4 r
17003 Nov. 28, 1983	"	"	"	"	Allen D. Beathie	1637	88	100,000	"Lana Sauri Ngali" Lot 38 Mt. Pleasant Ave.
17081 Nov. 28, 1983	"	"	"	"	AKA Bennett R. Skelton Skelton Landscaping Inc.	1637	211	100,000	0.25 ac. Sufferlon Rd.
17016 Nov. 28, 1983	"	"	"	"	Eunice Levens Perry	1637	281	14,599	Pt. lot 11 Piney Ridge Dr.
17255 Nov. 29, 1983	"	"	"	"	Ernest Watson et al	1637	473	100,000	Lot 35 Lincoln Rd. Chick Egg 7.
17255 Nov. 29, 1983	"	"	"	"	Ernest Watson et al	1637	480	100,000	Lot 34 Lincoln Rd. Chick Egg 10
17255 Nov. 29, 1983	"	"	"	"	Clyde O. Hunt et al	1637	485	100,000	Lot 199 Plainfield Co. S. 700 ft
17374 Nov. 30, 1983	"	"	"	"	Joseph M. Kemp, Jr.	1637	678	29,345	Sec. II Lot 47 Orchard Acres
17815 Dec. 2, 1983	"	"	"	"	James B. Linsley	1638	320	100,000	Judson Mills Village Lot 47 Lenth St. Sec. 5
18092 Dec. 6, 1983	"	"	"	"	Charles M. Arthur Brown et al	1638	632	100,000	Lot 398 Pasadena Ave.
18092 Dec. 6, 1983	"	"	"	"	Kimberly S. Hooper	1638	635	100,000	Pine Drive 24 ft. Lot 291 ph. lot 28 Pine Grove Rd
18300 Dec. 8, 1983	"	"	"	"	Edward Paul Perise	1638	932	100,000	Lot 18 Pinckney St.
18306 Dec. 8, 1983	"	"	"	"	William E. Fowler et al	1638	991	14,700	Lot 161 Avon Park
18306 Dec. 8, 1983	"	"	"	"	Hattie J. Barnett	1638	994	7,872	Tract 10
18611 Dec. 12, 1983	"	"	"	"	Melvin Williams et al	1639	347	100,000	"Paramount Park" Lot 218 Mango Dr.

INDIRECT or MORTGAGEE Index to Real Estate Mortgages — Greenville County, S. C.


 Open at Proper Tab according to First Letter or Letters of Name and refer to Buff Sub-Index sheet for page reference.

(NN)

FILE NUMBER DATE OF RECORD	MORTGAGES FAMILY NAMES	GIVEN NAMES ABCDEFGH	GIVEN NAMES IJKLMNO	GIVEN NAMES PQRSTUVWXYZ	MORTGAGORS	BOOK	PAGE	Amount	BRIEF DESCRIPTION, LOCATION, ETC. (Not Warranted)
19490 Dec. 20, 1983	Associates	Financial	Services	Co. of S.C., Inc.	John M. Grant	1640	578	100,000	"Fairfield Acres" Lot 12 Lerman Dr. Sec. 2
19621 Dec. 20, 1983	"	"	"	"	Charles M. Keenan	1640	733	100,000	Lot Grace St.
19586 Dec. 20, 1983	"	"	"	"	Phil Lamont Hyatt	1640	743	13,140	Lot 55 Pine Brook Forest
20283 Dec. 28, 1983	"	"	-	-	Arnie M. Sullivan	1641	761	100,000	Lot Paramount Park Lot 9 Crosby Co. + Lombard
20283 Dec. 28, 1983	"	"	-	-	Luke D. Todd, et al	1641	764	100,000	Lot 382 Pleasant Valley
20478 Dec. 30, 1983	"	"	"	"	James A. Coy, et al	1642	11	100,000	Tenace Lot 9 Belle Ct. Oakland
20478 Dec. 30, 1983	"	"	"	"	Frank A. Halcombe, et al	1642	14	100,000	Lot 1 Barton St.
20476 Dec. 30, 1983	"	"	"	"	Donald R. Boothe, et al	1642	17	100,000	Lot 54 Concord St.
21336 Jan 9, 1984	"	"	"	"	Ray P. Neuber, et al	1643	123	100,000	Land Co Sec. A Pt lot 19 Randell St Stone
21540 Jan 10, 1984	"	"	"	"	AKA Elaine B. Stone Elaine B. Chamber	1643	394	17,040	Lot 38 Sunset Hgts. St. Ben
21752 Jan 12, 1984	"	"	"	"	Robert Lee Simmons	1643	630	100,000	Jordan Mills Lot 1 Co. Third + Fifth Sts.
21934 Jan 13, 1984	"	"	"	"	Ernest W. Mahaffey, et al	1643	786	100,000	James Pt Lot 28 = Lot 28-A Dupin
22692 Jan 20, 1984	"	"	"	"	Gary Lee Miller, et al	1644	805	100,000	Lot 26 Crestline Rd.
22572 Jan 20, 1984	"	"	"	"	Paul S. Rossi, Jr.	1644	824	10,700	5.24 Acres Seg 5 Oak Crest
22812 Jan 24, 1984	"	"	"	"	Joe V. Freeman	1644	973	100,000	Lot 30 Templewood Dr.


INDIRECT or MORTGAGEE Index to Real Estate Mortgages — Greenville County, S. C.

()

Open at Proper Tab according to First Letter or Letters of Name and refer to Buff Sub-Index sheet for page reference.

FILE NUMBER DATE OF RECORD	MORTGAGEES FAMILY NAMES	GIVEN NAMES ABCDEFGHIH	GIVEN NAMES IJKLMNO	GIVEN NAMES PQRSTUVWXYZ	MORTGAGORS	BOOK	PAGE	Amount	BRIEF DESCRIPTION, LOCATION, ETC. (Not Warranted)
22956 Jan 24, 1984	Associates				Finencial Services Co. of S.C. Inc. Garland D. Travis, et al	1645	233	100,000 ^{.00}	Eggs Lot 94 South Forest
22967 Jan 24, 1984	"	"	"	"	Fred B. Charlotte, et al	1645	257		Release lien from Judgment Roll # 83-6667- for Mtg. acc R & M Bl 4553 pg 379 & Bl. 1594 pg 125
23024 Jan 25, 1984	"	"	"	"	Kenneth R. Leuber	1645	309	109,000 ^{.98}	1.58 Acres S.C. Hwy 20
23061 Jan 25, 1984	"	"	"	"	Carl W. Rehling et al	1645	351	20,010 ^{.80}	13.69 Acres Lem pt.
23061 Jan 25, 1984	"	"	"	"	John Henry Daines et al	1645	354	17,753 ^{.86}	Lot 7 #10 Alameda Ave
23485 Jan 30, 1984	"	"	"	"	Ronald Dean McKinney et al	1645	937	100,000 ^{.00}	Pleasant Valley Lot 237 Potomac Ave.
23485 Jan 30, 1984	"	"	"	"	Frank Allgood	1645	940	100,000 ^{.00}	magnolia Acres Lot 4 Land Fairfax Dr.
23485 Jan 30, 1984	"	"	"	"	Edward E. Stroud et al	1645	943	100,000 ^{.00}	St. Lot 18 Car. Penate & Lina
23806 Feb 1, 1984	"	"	"	"	David Lewis Dawkins et al	1646	296	18,897 ^{.91}	Lot 10 Lot 9 Jones Ave. also pt.
23911 Feb 2, 1984	"	"	"	"	Eugene F. Davidson	1646	598	28,986 ^{.00}	Unit 3-C Town Park W.P.R.
24238 Feb 6, 1984	"	"	"	"	L. Darrell Nemes et al	1646	898	14,092 ^{.73}	1.33 Acres State Hwy 290
24620 Feb 9, 1984	"	"	"	"	AKA Barbara B. Long barbara Swendler	1647	431	100,000 ^{.00}	Cutler Ridge Lot 20 Rosalie Dr. + Hankart
24805 Feb 13, 1984	"	"	"	"	Jack L. King	1647	697	100,000 ^{.00}	Acres Lot 33 Neal Cir. North
24877 Feb 13, 1984	"	"	"	"	A. L. Cannon	1647	773	13,020 ^{.00}	Lowland Dr. Chick Spgs Tp. Lot Dumbledweed Terrace +
24876 Feb 13, 1984	"	"	"	"	James J. Wixford, et al	1647	793	22,694 ^{.88}	Lot 13 Greystone Acres

INDIRECT or MORTGAGEE Index to Real Estate Mortgages — Greenville County, S. C.


 Open at Proper Tab according to First Letter or Letters of Name and refer to Buff Sub-Index sheet for page reference.

(00)

FILE NUMBER DATE OF RECORD	MORTGAGEES FAMILY NAMES	GIVEN NAMES ABCDEFGHIJ	GIVEN NAMES JKLMNOPQ	GIVEN NAMES RSTUVWXYZ	MORTGAGORS	BOOK	PAGE	Amount	BRIEF DESCRIPTION, LOCATION, ETC. (Not Warranted)
25151 Feb. 15, 1984	Associates	Financial Service Co. of S.C. Inc.			a/k/a Sharon E. Allmon Sharon E. Crenshaw	1648	147	100,000 -00	Lot 125 Sunny Slope Sec. 70
25151 Feb. 15, 1984	"	"	"	"	Brunson Roberts, et al	1648	150	100,000 -00	Val. Sec. 70 Lot 19 Vista Dr. Vandy
25351 Feb. 17, 1984	"	"	"	"	Roger H. Johnston, et al	1648	348	100,000 -00	Sec. 70 Sugar Creek Lot 561 Lady Shyde Lane
25541 Feb. 20, 1984	"	"	"	"	James A. Spearman, et al	1648	610	6,542 -00	"Eastover" Lot 57 Beechwood Ave.
25611 Feb. 21, 1984	"	"	"	"	Ulyssa A. Gilliam, et al	1648	741	15,240 -00	Blue Berry Park Lot 22 Strawberry Dr.
26295 Feb. 27, 1984	"	"	"	"	Michael Dean Jones, et al	1649	513	100,000 -00	Lot 42 Main Street St. + Columbian Ave.
26982 Mar 2, 1984	"	"	"	"	Melbae Queen	1650	451	100,000 -00	Pt. lot 2 + pt. lot 1 Co. Brown #83-6195 76 mt. Super St. 1533 sq. ft. 725
27021 Mar 2, 1984	"	"	"	"	Stanley Manton	1650	608	-00	Release of Lien from Judgment Roll
27441 Mar 7, 1984	"	"	"	"	Charles Edwards, et al	1651	75	100,000 -00	Hampden Gardens Dr. III Lot 97, Balfer Dr. Wade
27945 Mar 12, 1984	"	"	"	"	Marvin D. Hudson	1651	635	100,000 -00	3.0 Acre
28345 Mar 15, 1984	"	"	"	"	Clare Jane Sumner	1652	336	20,701 -00	Rd. South. Front Eto: Lot 89 Fairfield Rd. + Stratford
28953 Mar 20, 1984	"	"	"	"	Michael Ray Gosnell	1652	951	100,000 -00	Dr. Augusta Ave. Lot 23 on Churchill Cir + Chatham
29077 Mar 21, 1984	"	"	"	"	Zed C. Russell	1653	138	44,424 -84	Mogulbin Lot 89 Cal. Knollwood Hpts.
29077 Mar 21, 1984	"	"	"	"	James Perry Starnian, et al	1653	141	6,465 -24	Lot
29527 Mar 26, 1984	"	"	"	"	Kensland A. Hooper	1653	680	100,000 -00	Rd. Pine Grove Hpts. Lot 29 + pt. lot 28 Pine Grove
29735 Mar 27, 1984	"	"	"	"	Robert E. Dennis, et al	1654	102	25,036 -86	Grove Sp. 1 acre Harrison Adg Rd.

INDIRECT or MORTGAGEE Index to Real Estate Mortgages — Greenville County, S. C.

Open at Proper Tab according to First Letter or Letters of Name and refer to Buff Sub-Index sheet for page reference.

FILE NUMBER DATE OF RECORD	MORTGAGEES FAMILY NAMES	GIVEN NAMES ABCDEFGHIJ	GIVEN NAMES KLMNOP	GIVEN NAMES QRSTUVWXYZ	MORTGAGORS	BOOK	PAGE	Amount	BRIEF DESCRIPTION, LOCATION, ETC. (Not Warranted)
29735 Mar 27, 1984	Associates	Financial Services Co. of S.C. Inc.			Perry L. Jones, Sr.	1654	104	5,533 ^{.23}	Lot 1
30220 Mar 30, 1984	"	"	"	"	Carl Carson, Jr. et al	1654	559	45,078 ^{.60}	Chick Spager Tr. 34/100 acre Lincoln Rd.
30333 Mar 30, 1984	"	"	"	"	Charles W. Syner, et al	1654	867	38,022 ^{.05}	"Pine Valley Esty." Mauldin Lot 47 Penhurst Dr.
30797 Apr 3, 1984	"	"	"	"	Jesse H. Pryor, et al	1655	551	54,247 ^{.69}	Lot 39 Marsh Dr. Riley Esty.
30961 Apr 4, 1984	"	"	"	"	J. W. Richardson, Jr.	1655	689	29,827 ^{.38}	Lot 65 Chisley Ln. Chestnut Hill
31100 Apr 5, 1984	"	"	"	"	Alan Dean Wilkin	1655	868	32,165 ^{.59}	Leyrace Lot Augusta Rd. Crescent
31161 Apr 6, 1984	"	"	"	"	Jesse Dean Brown	1655	977	7,802 ^{.88}	27 3/4 acre Low pt.
31161 Apr 6, 1984	"	"	"	"	Charles J. Batoon et al	1655	980	9,715 ^{.20}	Shamrock Acre Lot 76 County Club Dr.
31543 Apr 10, 1984	"	"	"	"	Allen D. Beattie et al	1656	506	49,466 ^{.00}	Domin Hgt Lot 38 Mt Pleasant Ave. Sear
31543 Apr 10, 1984	"	"	"	"	Marion R. Gray et al	1656	509	34,801 ^{.20}	Hght. Saluda Tr. Pt. lot 1-B Billie Hendersonville
31627 Apr 10, 1984	"	"	"	"	Robert William et al	1656	685	39,197 ^{.76}	Lot County Rd. Saluda Tr.
32074 Apr 13, 1984	"	"	"	"	Cloyd A. Beckhart, et al	1657	249	15,111 ^{.48}	Lot 14 Seneager Pl. Sec 7
32459 Apr 18, 1984	"	"	"	"	Nriam Smith Jr. et al	1657	833	6,246 ^{.92}	Lot 24 Oakview
32502 Apr 18, 1984	"	"	"	"	Robert L. Hawkins	1657	908	7,504 ^{.65}	"Ephemer Hgt": Lot 28 Dogwood Lane
32778 Apr 20, 1984	"	"	"	"	AKA Nancy A. M ^{rs} Murray Nancy A. M ^{rs} Murray	1658	334	19,380 ^{.78}	Sec. I SW 1/4 Pae Mfg. Co. Lot 160 5 th ave College Home
33078 Apr 23, 1984	"	"	"	"	John C. Crawford	1658	760	16,571 ^{.40}	Sec. II Lot 210 Rockvale Dr. Rockvale

INDIRECT or MORTGAGEE Index to Real Estate Mortgages — Greenville County, S. C.

I
(PP)

☞ Open at Proper Tab according to First Letter or Letters of Name and refer to Buff Sub-Index sheet for page reference.

FILE NUMBER DATE OF RECORD	MORTGAGEES FAMILY NAMES	GIVEN NAMES ABCDEFGH	GIVEN NAMES IJKLMNO	GIVEN NAMES PQRSTUVWXYZ	MORTGAGORS	BOOK	PAGE	Amount	BRIEF DESCRIPTION, LOCATION, ETC. (Not Warranted)
33378 Apr 25 1984	Associates	Financial	Service Co	of S.C. Inc.	Marjorie P. Malone	1659	192	21,900 ^{.90}	Lot 9 Dalphin Dr.
33696 Apr 27 1984	"	"	"	"	Lois J. Brown	1659	591	34,561 ^{.72}	Lot
33668 Apr 27 1984	"	"	"	"	Glenn D. Packer et al	1659	777	14,774 ^{.11}	Lot 16 Camelot Dr. Woodall
34357 May 2, 1984	"	"	"	"	William Thomas Rosemond	1660	572	22,461 ^{.60}	Lot 4 Malloy St. Sterling Annex
34512 May 3, 1984	"	"	"	"	Vester C. Reese, et al	1660	898	27,872 ^{.64}	Lot 44 Keith Dr.
34714 May 4, 1984	"	"	"	"	Fred P. Morris, et al	1661	211	27,100 ^{.02}	Lot 21, 22 + 23 Park Pleasant Valley
35167 May 9, 1984	"	"	"	"	Helion W. Freeman	1661	792	5,001 ^{.70}	Lot 273 Francis Ave.
35407 May 10, 1984	"	"	"	"	Alton Bobby Spurgeon et al	1662	25	31,966 ^{.08}	Lot 56 Elmwood Dr.
35295 May 10, 1984	"	"	"	"	Edward P. Parise	1661	828	58,691 ^{.28}	Lot 18 Pinckney St.
35414 May 10, 1984	"	"	"	"	Woody Eugene Jackson et al	1661	936	14,530 ^{.74}	Lot 26 Abbottsford Dr. Bellinger
35468 May 11, 1984	"	"	"	"	Cathy R. Reever et al	1662	116	5,105 ^{.20}	Lot 107 Spring St. Piedmont 2000
35466 May 11, 1984	"	"	"	"	James D. Bolton Jr.	1662	121	14,530 ^{.74}	Lot 26 Abbottsford Dr. Bellinger
35649 May 14, 1984	"	"	"	"	Alice M. Gregg	1662	259	32,348 ^{.76}	Lot 10 Henry Dr. + White Hill
36133 May 16, 1984	"	"	"	"	Kathy M. Childers	1663	31	5,349 ^{.00}	Lot 5 Jerry St. Roseman 1476
36129 May 16, 1984	"	"	"	"	Gerald S. Jackson et al	1663	34	12,564 ^{.06}	Lot, Badger Dr. Woodland Sub
36122 May 16, 1984	"	"	"	"	Larry Lee Zindley	1663	37	7,719 ^{.71}	1.63000 Lakeview Dr. Drive 20.

INDIRECT or MORTGAGEE Index to Real Estate Mortgages — Greenville County, S. C.

Open at Proper Tab according to First Letter or Letters of Name and refer to Buff Sub-Index sheet for page reference.

FILE NUMBER DATE OF RECORD	MORTGAGEES FAMILY NAMES	GIVEN NAMES ABCDEFGHIJ	GIVEN NAMES JKLMNO	GIVEN NAMES PQRSTUVWXYZ	MORTGAGORS	BOOK	PAGE	Amount	BRIEF DESCRIPTION, LOCATION, ETC. (Not Warranted)
36121 May 16, 1984	Associates	Financial Service Co. of S.C. Inc.			Alvin V. Sexton, et al	1663	39	5,914 ^{.24}	Lat Stake Rd.
36341 May 18, 1984	"	" " "			Jesse M. Sullivan, et al	1663	363	11,606 ^{.40}	Chapman Drive Rd. Graham Twp. 8.9 Acre also .30 Acre
36564 May 21, 1984	"	" " "			Charles Black	1663	610	15,032 ^{.88}	Augusta Rd. Rancher Lot 26 De. Cuyler Ave.
36800 May 22, 1984	"	" " "			Alice J. Smith	1663	956	14,206 ^{.05}	"Sherwood" Dr. Mount Lot 211 Nottingham Rd.
37498 May 29, 1984	"	" " "			James E. Nazebrod, et al	1664	996	54,195 ^{.84}	0.58 acre.
37496 May 29, 1984	"	" " "			Elvis D. Sims, et al	1665	35	6,816 ^{.04}	Siville Lot 498 Westwood Sec. IV
37900 May 31, 1984	"	" " "			James L. Cleveland, et al	1665	544	5,199 ^{.31}	The Village, Sec. I Lot 53 Newcastle Place
37993 June 1, 1984	"	" " "			Boyer Barton, et al	1665	714	13,900 ^{.80}	1 Acre Chick Egg Twp. E. Sec. E. Dentt Twp
38382 June 4, 1984	"	" " "			Hattie Harper, et al	1666	228	22,400 ^{.00}	Lot 1 Fairfield Rd. Englewood "Elletson Acres"
38561 June 5, 1984	"	" " "			James R. McNickle, et al	1666	527	11,323 ^{.37}	Lot 33 Lowndes Ave. Sec. B
38937 June 8, 1984	"	" " "			William K. Lawrence	1666	991	25,404 ^{.96}	Duple made Sec. III Lot 295 Chesterfield Road
39280 June 12, 1984	"	" " "			Kathy Willis Barnett	1667	382	19,204 ^{.20}	2.45 Acre Jolly Bridge Rd. Carterburg
39643 June 15, 1984	"	" " "			Peggy Ann Wheeler, et al	1668	17	12,795 ^{.41}	Lot 29 Sheffield Dr. Sec. 3
39868 June 18, 1984	"	" " "			Nancy Jane East	1668	167	4,057 ^{.44}	2 Acre Benny Rd.
39867 June 18, 1984	"	" " "			Leighton E. Daunt	1668	169	16,268 ^{.02}	Lot 20 Wick Dr. Franklin Hgt.
40075 June 19, 1984	"	" " "			Larry Lee Sandley	1668	439	6,514 ^{.44}	9.13 Acre Lake Cir. Rd. Groce

INDIRECT or MORTGAGEE Index to Real Estate Mortgages — Greenville County, S. C.

Open at Proper Tab according to First Letter or Letters of Name and refer to Buff Sub-Index sheet for page reference.

(99)

FILE NUMBER DATE OF RECORD	MORTGAGEES FAMILY NAMES	GIVEN NAMES ABCDEFGHIJ	GIVEN NAMES JKLMNO	GIVEN NAMES PQRSTUVWXYZ	MORTGAGORS	BOOK	PAGE	Amount	BRIEF DESCRIPTION, LOCATION, ETC. (Not Warranted)
40063 June 19, 1984	Associates	Financial	Services Co.	of S.C., Inc	Lloyd E Johnson ^{etal}	1668	442	14,881	"Hunters Area" Lot 18 Florence Dr.
40172 June 29, 1984	"	"	"	"	Robert Lee Simmons ^{etal}	1668	528	28,344	Judson Mill Lot 1 Co. Third St. & Fifth St.
40174 June 29, 1984	"	"	"	"	C. David Stagg	1668	599	7,419	Lot 32, Clark Manor
40292 June 21, 1984	"	"	"	"	Timothy H. Lawson ^{etal}	1668	697	9,086	Plant Sec. 2 Lot 411 Abney Mills Brandon
41100 June 29, 1984	"	Commercial	Corp.		Southern Wooded Mills ^{inc.}	1669	869		REM Bk 15-63 Pg 379 Release 41.03 Acc. For mly. acc.
115 July 2, 1984	"	Financial	Services Co.	of S.C., Inc.	Robert E. Dennis ^{etal}	1670	678	35,026	Grove Jr. 1 acre Harrison Bldg. Rd.
115 July 2, 1984	"	"	"	"	Michael D. Stone, ^{etal}	1670	681	8,138	Mauldin Lot 74 Brookside, Sec. 2
314 July 3, 1984	"	"	"	"	Olen L. Mc Kinney ^{etal}	1670	759	22,979	Crestwood, Inc. Lot 60 South Estate Dr.
836 July 9, 1984	"	"	"	"	Walter Jones	1671	717	2,497	Arnold Place Lot 17 Joe Louis Ave.
838 July 9, 1984	"	"	"	"	Calvin L. Pepper ^{etal}	1671	836	14,827	1-2 Belle Meade Lot 25 E. Rochester Blvd. Sec.
1000 July 11, 1984	"	"	"	"	AKA Alice M. Bowen Alice M. Gregg	1671	883	27,299	Rd Lot Henry Pky. & White Horse
1001 July 10, 1984	"	"	"	"	Luke J. Todd, ^{etal}	1671	889	17,443	Pleasant Valley Lot 382 Prosperity Ct.
1271 July 12, 1984	"	"	"	"	Jed C. Russell	1672	254	32,891	Lot 89 K. K. Road N. of Mauldin
1576 July 13, 1984	"	"	"	"	David A. Gibson ^{etal}	1672	585	17,696	Chick Egg Rd Lot 6 Stone Lake Trfts. Sec 7
1765 July 17, 1984	"	"	"	"	Berry Martin Carlton	1672	881	51,587	Lot 65 Woodside Mills Sec C
1765 July 17, 1984	"	"	"	"	Allen D. Beattie, ^{etal}	1672	884	39,944	San Louis Trft. Lot 38 Mt. Pleasant Dr.

INDIRECT or MORTGAGEE Index to Real Estate Mortgages — Greenville County, S. C.

() Open at Proper Tab according to First Letter or Letters of Name and refer to Buff Sub-Index sheet for page reference.

FILE NUMBER DATE OF RECORD	MORTGAGEES FAMILY NAMES	GIVEN NAMES ABCDEFGHIJ	GIVEN NAMES KLMNO	GIVEN NAMES PQRSTUVWXYZ	MORTGAGORS	BOOK	PAGE	Amount	BRIEF DESCRIPTION, LOCATION, ETC. (Not Warranted)
2061 July 19, 1984	Associates	Financial	Services	Co. of S.C., Inc.	H. L. Clark et al	1673	279	9814.00	Lot 27 Darlington Ave
2167 July 19, 1984	"	"	"	"	Michael Dean Jones et al	1673	296	27135.36	Lot 42 More Street
2123 July 20, 1984	"	"	"	"	NKA Myra D. Tate Powell Myra J. Tate	1673	394	14,008.36	Lot 10
2219 July 20, 1984	"	"	"	"	H. James Ramey, et al	1673	524	7,948.80	Lot 17 Bona Vista Sec. IV
2255 July 20, 1984	"	"	"	"	James Marie Barrett	1673	553	6,652.32	1 acre Pines Circle, O'Neal Abney Mills Brandon Plant
2407 July 23, 1984	"	"	"	"	William R. Lesley, Jr.	1673	797	5,000.00	Lot 328 Tractor St. Sec. 2
2922 July 26, 1984	"	"	"	"	Robert B. Dodson, et al	1674	553	30,161.87	Acres Lot 42 Meadow Ori Augusta
2955 July 27, 1984	"	"	"	"	Robert B. Spraupe et al	1674	600	5,437.44	Rd. + Elaine Dr. Pine Brooks Lot 4 + pt. lot 5 Cor Edwards
2955 July 27, 1984	"	"	"	"	Coy A. Heaton, Jr.	1674	603	38,334.74	Lot 6 Oibens Circle
3149 July 30, 1984	"	"	"	"	Pauline Style	1674	893	12,224.98	With Sect Lot 2 Bone Rd. Whiggen
4071 Aug 1, 1984	"	"	"	"	Joe Louis Jones, et al	1676	282	32,116.80	Lot 112 Crabby Creek
4071 Aug 6, 1984	"	"	"	"	L. Daniel News, et al	1676	285	31,281.12	1.33 Acres S Hwy. 250 Parcel 29
4569 Aug 10, 1984	"	"	"	"	Marvin J. Shurt II et al	1676	924	32,746.20	also tract 1.5 Acres W-S Hwy. 276 Parcel 29.
4572 Aug 10, 1984	"	"	"	"	Darland D. Davis, et al	1676	935	9,895.76	Lot 194 South Joint Est.
4691 Aug 13, 1984	"	"	"	"	Mary D. Turk	1677	98	11,516.40	Lot 266 Pleasant Valley
4879 Aug 14, 1984	"	"	"	"	Raymond Eubanks	1677	384	29,345.00	5 acres Antioch Church Rd.

INDIRECT or MORTGAGEE Index to Real Estate Mortgages — Greenville County, S. C.

I
(RR)

Open at Proper Tab according to First Letter or Letters of Name and refer to Buff Sub-Index sheet for page reference.

FILE NUMBER DATE OF RECORD	MORTGAGEES FAMILY NAMES	GIVEN NAMES ABCDEFGH	GIVEN NAMES IJKLMNO	GIVEN NAMES PQRSTUVWXYZ	MORTGAGORS	BOOK	PAGE	Amount	BRIEF DESCRIPTION, LOCATION, ETC. (Not Warranted)
5065 Aug. 16, 1984	Associates	Financial	Services Co.	of S.C., Inc.	David Meshitt, Jr. ^{etal}	1677	674	.00 21,300	Adams Mill Ests. Lot 83 Amberwood Lane
5308 Aug. 17, 1984	"	"	"	"	Kevin W. Collins	1677	963	.40 7,802	Hgt. Lot 96 + pt. lot 95 Langley
5457 Aug. 20, 1984	"	"	"	"	John W. Barbare, Jr.	1678	149	.00 9,813	7.06 Acres Pink Dill Mill Rd.
5510 Aug. 21, 1984	"	"	"	"	Natti J. Bennett	1678	339	.49 5,490	Tract 10 Langley
5797 Aug. 22, 1984	"	"	"	"	Calvin Polynph, Jr. ^{etal}	1678	537	.23 17,515	Lot 1 Waring Rd. "Ridgewood"
5939 Aug. 23, 1984	"	"	"	"	John W. Bennett, ^{etal}	1678	720	.29 28,705	Lot 23 Ridgewood Dr.
6231 Aug. 27, 1984	"	"	"	"	Carol M. Dr. S. Wake ^{etal}	1679	140	.00 27,545	Lot 41 Berea Hgt.
6470 Aug. 29, 1984	"	"	"	"	Evans S. Hill ^{etal}	1679	448	.80 33,100	Lot 134 Army Lane Eastdale
6707 Aug. 30, 1984	"	"	"	"	Patsy K. Jameson ^{etal}	1679	719	.96 24,127	Hgt. Lot 4 Conway Dr. Phoenician
6707 Aug. 30, 1984	"	"	"	"	John Phillip Cooper ^{etal}	1679	746	.67 19,695	Lot 15 School St. Army mill
7214 Sept. 4, 1984	"	"	"	"	T. B. Bryant	1680	337	.74 27,763	Jenn. Bantl P. Lot 9, Apple Dr., Apple Blossom
7295 Sept. 4, 1984	"	"	"	"	Benny R. Evans, ^{etal}	1680	420	.20 10,103	Lot 7, Emily Ln.
7295 Sept. 4, 1984	"	"	"	"	James A. Richard	1680	423	.21 23,185	Sherwood Lot 3 + pt. Lot 2 Emergreen Cir.
7295 Sept. 4, 1984	"	"	"	"	Ray O. Wilson, Jr., ^{etal}	1680	426	.00 20,200	Lot 244, Sherwood Forest
7749 Sept. 10, 1984	"	"	"	"	Herman B. Kopley	1680	882	.00 28,300	Lot 121 "Ellewild"
7929 Sept. 11, 1984	"	"	"	"	Joshua J. Morton, Jr.	1681	154	.00 23,000	Lot 132 "Ellewild"

d/b/a associated Mtg. & Financial Services Co. of America

INDIRECT or MORTGAGEE Index to Real Estate Mortgages — Greenville County, S. C.

()

Open at Proper Tab according to First Letter or Letters of Name and refer to Buff Sub-Index sheet for page reference.

FILE NUMBER DATE OF RECORD	MORTGAGEES FAMILY NAMES	GIVEN NAMES ABCDEFGHIJ	GIVEN NAMES KLMNO	GIVEN NAMES PQRSTUVWXYZ	MORTGAGORS	BOOK	PAGE	Amount	BRIEF DESCRIPTION, LOCATION, ETC. (Not Warranted)
8242 Sept 13, 1984	Associates	Financial	Services	Co. of S.C. Inc.	Bessie M. Dowling	1681	477	30,982 ^{.08}	2 lots Dunson Chapel Rd.
8466 Sept 17, 1984	"	"	"	"	James M. Reid, et al	1681	762	16,577 ^{.59}	Lot 45 Leake St. Bishop
8599 Sept 18, 1984	"	"	"	"	Russell K. Blanton	1681	960	7,232 ^{.00}	St. Willade Apts. Lot 5 + pt. lot 4 Converse St. Circle
8775 Sept 19, 1984	"	"	"	"	Wilfred L. Franklin et al	1682	185	19,140 ^{.00}	Bellingham Sec. 2 Lot 102 Newgate Dr.
8775 Sept 19, 1984	"	"	"	"	Nancy B. Butler	1682	188	3,141 ^{.49}	Lot Hwy 14 Austin Tp. S'ville
8775 Sept 19, 1984	"	"	"	"	John Henry Gaines et al	1682	191	19,563 ^{.79}	Lot 7 #10 Alaska Ave.
8906 Sept 20, 1984	"	"	"	"	Pauline Styles	1682	585	23,022 ^{.60}	Whisperwill Hill Lot 2 Sec 1 Bane Rd.
9287 Sept 25, 1984	"	"	"	"	J. W. Richardson, Jr.	1683	37	32,978 ^{.92}	Hills Lot 65 Chipley Lane Chestnut
9574 Sept 27, 1984	"	"	"	"	James H. Sloan, et al	1683	354	7,210 ^{.19}	Meadow Lot 122 Worcester Blvd. Ball
10014 Oct 1, 1984	"	"	"	"	Joe V. Freeman	1683	937	32,679 ^{.13}	Oak Crest Sec 1 Lot 30 Templewood Dr
9937 Oct 1, 1984	"	"	"	"	Joy L. Belcher et al	1684	26	14,116 ^{.47}	Lot 3 Ferguson Ests.
10428 Oct 4, 1984	"	"	"	"	James I. Dill, Jr.	1684	457	6,838 ^{.34}	lot Grove Tp. .27 ac. Old Grove Rd. also
10534 Oct 5, 1984	"	"	"	"	Harry W. Haynes	1684	558	3,769 ^{.08}	Block 1. Lots 2+3 Maple Ave.
10707 Oct 8, 1984	"	"	"	"	John M. Grant, et al	1684	788	40,556 ^{.16}	"Fairfield Acres" Lot 16, Lermann Dr. Sec. II
10808 Oct 9, 1984	"	"	"	"	Mary J. Latta	1684	935	20,772 ^{.32}	"Magnolia Acres" Lot 37, Fleetwood Dr.
10869 Oct 10, 1984	"	"	"	"	Richard J. Ring et al	1684	981	17,916 ^{.43}	Lot 17, Glendale III

INDIRECT or MORTGAGEE Index to Real Estate Mortgages — Greenville County, S. C.

Open at Proper Tab according to First Letter or Letters of Name and refer to Buff Sub-Index sheet for page reference.

(55)

FILE NUMBER DATE OF RECORD	MORTGAGEES FAMILY NAMES	GIVEN NAMES ABCDEFGHIJ	GIVEN NAMES JKLMNO	GIVEN NAMES PQRSTUVWXYZ	MORTGAGORS	BOOK	PAGE	Amount	BRIEF DESCRIPTION, LOCATION, ETC. (Not Warranted)
10869 Oct 10, 1984	Associates	Financial	Darwin	Co. of S.C. Inc.	Ruth J. Drumm <i>Myra J. (Spencer) etc</i>	1684	984	40,000 ^{.00}	Lot
10869 Oct 10, 1984	"	"	"	"	Myra J. Drumm Date Paul	1684	987	17,336 ^{.11}	Lot 10
10956 Oct 10, 1984	"	"	"	"	Myra J. Drumm etc	1685	86	47,336 ^{.64}	Lot 9 U.S. Hwy 276
11140 Oct 12, 1984	"	"	"	"	Elaine B. Stone Elaine B. Chambers	1685	281	28,083 ^{.72}	Lot 38, Summit Hts. St. Dr.
11523 Oct 16, 1984	"	"	"	"	Wilton J. Wood, et al	1685	755	6,103 ^{.53}	Mauldin Lot Fowler Circle Rd.
11547 Oct 17, 1984	"	"	"	"	Clyde A. Bookout et al	1685	831	17,207 ^{.15}	Lot 14 Meninger Place Sec 7
11764 Oct 18, 1984	"	"	"	"	Alice E. Lamm	1686	46	12,564 ^{.06}	Bishop Hgts. Mauldin Lot 37 Ashmore Bldg. Rd.
12015 Oct 19, 1984	"	"	"	"	William H. Hampton et al	1686	240	9,600 ^{.11}	Park Lot 73 Crosby Cir. Paramount
12202 Oct 23, 1984	"	"	"	"	Mary O. Brown	1686	408	14,014 ^{.08}	Riverside Bldg E. Lot 15 Highlawn Ave.
12446 Oct 25, 1984	"	"	"	"	Glean M. Shepard et al	1686	817	8,670 ^{.79}	Lot 7 Bates Rd.
12854 Oct 30, 1984	"	"	"	"	Kathy G. Blackwell	1687	479	13,739 ^{.03}	East Lot 1 Tallulah Dr. Tallulah
13770 Nov 6, 1984	"	"	"	"	Catherine M. Parks	1688	590	9,054 ^{.72}	Augusta Road Ranches Lot 21 Old Augusta Rd.
13910 Nov 7, 1984	"	"	"	"	Bobby H. Davis, et al	1688	652	27,895 ^{.68}	2.39 acres old Blumfield
14688 Nov 14, 1984	"	"	"	"	James A. McNickle, et al	1689	793	15,626 ^{.25}	Lot 33 Egleston Acres, Sec. 6.
14836 Nov 15, 1984	"	"	"	"	Johnny W. Allen	1689	940	14,408 ^{.80}	Myrtle Park Lot 63 Blue Mt. Dr. Blue
15115 Nov 19, 1984	"	"	"	"	Jennie C. Reese, et al	1690	336	34,946 ^{.88}	Lot 44 Keith Dr.

INDIRECT or MORTGAGEE Index to Real Estate Mortgages — Greenville County, S. C.

Open at Proper Tab according to First Letter or Letters of Name and refer to Buff Sub-Index sheet for page reference.

FILE NUMBER DATE OF RECORD	MORTGAGEES FAMILY NAMES	GIVEN NAMES ABCDEFGHIJ	GIVEN NAMES KLMNO	GIVEN NAMES PQRSTUVWXYZ	MORTGAGORS	BOOK	PAGE	Amount	BRIEF DESCRIPTION, LOCATION, ETC. (Not Warranted)
15549 Nov 21, 1984 15827	Associates	Financial Services Co. ^{Inc.}			Michael E. Allen ^{etal}	1690	796	.84 7,355	Lot 18 Stanton Hgts Rockvale, Sec 2
NW 26, 1984 15827	"	"	"	"	John C. Crawford	1691	191	.08 20,656	Lot 210 Rockvale Dr., Kennedy Park, Gantt Tr.
NW 26, 1984 15765	"	"	"	"	Paul E. Norris, etal	1691	193	.05 15,209	Lot 33, Blossom Dr.
NW 26, 1984 15844	"	"	"	"	Joshua J. Norton, Jr.	1691	214	.00 30,260	Lot 10, Fountain Inn
NW 26, 1984 15844	"	"	"	"	Elbert Foster	1691	283	.54 5,005	2 acres Westwood South, Sec 1,
NW 26, 1984 16001	"	"	"	"	Michael A. Henderson, etal	1691	286	.84 4,941	Lot 238, Davenport Rd. Lord Fairfax
NW 27, 1984 16002	"	"	"	"	Frank Allgood, etal	1691	442	.40 12,992	Lot 4, Magnolia Green
Nov 27, 1984 16358	"	"	"	"	Phillip L. Eppley, etal	1691	444	.31 56,753	Parcel S.C. Hwy 414 Fair Hgts.
Nov. 30, 1984 16701	"	"	"	"	William C. Alexander	1692	7	.20 9,967	Lot 5 Cumberland Ave.
Dec 3, 1984 16941	"	"	"	"	Donald R. Booth ^{etal}	1692	487	.04 38,663	Lot 54 Concord St.
Dec 4, 1984 16941	"	"	"	"	Horace Scott	1692	780	.20 16,459	Lot 2 Meadow Farms - Sec. 5
Dec 4, 1984 17247	"	"	"	"	Walter D. Edwards ^{etal}	1692	782	.00 10,653	Lot 142 Miracle Dr. Fresh
Dec 7, 1984 17796	"	"	"	"	James Frank Rogers, etal	1693	222	.60 37,570	51.1 Acre U.S. Hwy. 25 Hgts.
Dec 13, 1984 17989	"	"	"	"	Carl H. Austin, etal	1694	166	.04 27,158	Lot 2 Henderson Dr. Laurel Austin Tr.
Dec 14, 1984 18046	"	"	"	"	W. R. Russell, etal	1694	567	.30 16,251	Lot 55 Mendel II Martin Ed. Sec. 5 Sunny Slopes
Dec 14, 1984	"	"	"	"	Edwin Francis Rabenold ^{etal}	1694	570	.20 12,526	Lot 8 Cr. twenfield dr. + Brudwell

INDIRECT or MORTGAGEE Index to Real Estate Mortgages — Greenville County, S. C.

Open at Proper Tab according to First Letter or Letters of Name and refer to Buff Sub-Index sheet for page reference.

(TT)

FILE NUMBER DATE OF RECORD	MORTGAGEES FAMILY NAMES	GIVEN NAMES ABCDEFGH	GIVEN NAMES IJKLMNO	GIVEN NAMES PQRSTUVWXYZ	MORTGAGORS	BOOK	PAGE	Amount	BRIEF DESCRIPTION, LOCATION, ETC. (Not Warranted)
18046 Dec. 14, 1984	Associates	Financial Services Co of S. C.			Margaret J. Wells	1694	584	.60 11,913	htg. Sec II Lot 76 Stone Dr. White Horse
18046 Dec. 14, 1984	"	"	"	"	Harry W. Haynes	1694	586	.04 9,647	Lots 1+2 Maple Ave.
19270 Dec. 18, 1984	"	"	"	"	James D. Bolton, Jr. et al	1694	701	.97 12,417	Lot 26 Bellingham Sec. I
18270 Dec. 18, 1984	"	"	"	"	Michael F. Garvey, et al	1694	976	.00 11,100	Lot Lakewood Bridge Rd. Westwood Sec II Tract
18668 Dec. 20, 1984	"	"	"	"	Francis Baker	1695	428	.76 8,464	Lot 379 Willowtree Court
18785 Dec. 21, 1984	"	"	"	"	Etta M. Gray	1695	651	.76 19,373	Tract 2 Cobb Rd. Drunken 2g
18857 Dec. 21, 1984	"	"	"	"	William B. Graham, et al	1695	776	.44 3,448	Pt. lot 1 Delington Ave.
18996 Dec. 27, 1984	"	"	"	"	W. E. Philbeck, et al	1695	916	.68 5,851	Lot 11 Circle St. Chick Gg Sec I
18991 Dec. 27, 1984	"	"	"	"	Harold R. Travis, et al	1696	125	.60 14,888	Sec I Lot 25 Jenkins Eas. Southwest
19925 Jan 4, 1985	"	"	"	"	Randall E. Thomas, et al	1697	275	.36 5,974	"Oakwood Acres" Lot 33 Oakwood Ave.
20248 Jan 8, 1985	"	"	"	"	Niriam P. Smith, Jr. et al	1697	544	.34 6,838	Lot 24 Oakview
20538 Jan 10, 1985	"	"	"	"	Lois J. Brown	1697	817	.89 37,478	Parcel Bridge Rd. Vandy Vale Sec I
20943 Jan 15, 1985	"	"	"	"	Calvin L. Bowen	1698	287	.60 14,358	Lot 58 Vista Dr. 4 New Drunken
20943 Jan 15, 1985	"	"	"	"	Michael Ray Dornell	1698	289	.45 20,127	Chatham Dr. Augusta Ave Lot 330 Co. Churchills G. &
20943 Jan 15, 1985	"	"	"	"	Calvin Lee Bowen	1698	291	.00 14,358	htg. Lots 19+20 Rosemont Ave. Rosemont
20942 Jan 15, 1985	"	"	"	"	Robert E. Leopard, et al	1698	297	.00 28,651	Lot 110 "Lantern" "Chaska Dr.


INDIRECT or MORTGAGEE Index to Real Estate Mortgages — Greenville County, S. C.

Open at Proper Tab according to First Letter or Letters of Name and refer to Buff Sub-Index sheet for page reference.

FILE NUMBER DATE OF RECORD	MORTGAGEES FAMILY NAMES	GIVEN NAMES ABCDEFGHIJ	GIVEN NAMES JKLMNO	GIVEN NAMES PQRSTUVWXYZ	MORTGAGORS	BOOK	PAGE	Amount	BRIEF DESCRIPTION, LOCATION, ETC. (Not Warranted)
21010 Jan 15 1985	Associates	Financial Service Co. of S.C. Inc.			Curtis L. Rozen, et al	1698	320	.64 22,571	Berk Ave Lot 253 Augusty Rd. Rank Meadowbrook Farms
21184 Jan 16, 1985	"	"	"	"	Hubert N. Dockery, et al	1698	567	.20 19,456	Lot 18 Loraine Dr.
21419 Jan 18, 1985	"	"	"	"	Charles Black	1698	821	.05 21,320	Road Kangle Lot 26, Dogley Ave. Augusty "Shady Acres"
21493 Jan 21, 1985	"	"	"	"	William N. Gillespie	1699	1	.30 26,300	Lots 32 + 33, Oak Hills Dr. Plantation Dr. Dent 29.
21713 Jan 22, 1985	"	"	"	"	Dyche Davis	1699	134	.27 28,100	Lot Cor. Mauldy St. + "Pleasant Valley"
22180 Jan 28, 1985	"	"	"	"	Carroll P. Floyd, et al	1699	154	.56 3,472	Lot 317 Warner Ave.
22285 Jan 29, 1985	"	"	"	"	Luther R. Dickey, et al	1700	40	.91 15,487	Lot Sherman Ave Park Point 7 P.
22597 Jan 31 1985	"	"	"	"	Charles Posley, et al	1700	339	.86 28,476	Lot 26 Blossom Dr. Kennedy Rd. Rank
23102 Feb 5, 1985	"	"	"	"	Dyche Davis	1701	52	.27 28,100	Lot 20, Dogley Rd. Rank 1699 134 Lot Cor. Mauldy St. + Plantation R.
23209 Feb 6, 1985	"	"	"	"	William Thomas Rosemond	1701	136	.20 24,814	Lot 4 Malloy St.
23487 Feb 8, 1985	"	"	"	"	Charles Hughes, et al	1701	470	.11 6,764	Lot 16 Lennett Dr. August Road Rank
24845 Feb 22 1985	"	"	"	"	John Sherman	1703	76	.50 87,756	Lot 211 Dogley Ave. "Magnolia Acres"
25119 Feb 26, 1985	"	"	"	"	Mary J. Latta	1703	392	.00 65,082	Lot 37, Fleetwood Dr.
25399 Feb 28 1985	"	"	"	"	James R. Johnson, et al	1703	780	.80 58,700	Lot 2 Lapsan St. Home Paramount Park
25680 Mar 1, 1985	"	"	"	"	Annie Mae M. Sullivan	1704	217	.60 49,858	Lot 9 Crookly Circle + Lombard
25810 Mar 4, 1985	"	"	"	"	Clair Messick, Jr.	1704	390	.00 47,402	Lot

INDIRECT or MORTGAGEE Index to Real Estate Mortgages — Greenville County, S. C.

REG. U. S. PAT. OFFICE *Chas McCott* County Indexes Since 1888 An Identifying Trade Mark

 Open at Proper Tab according to First Letter or Letters of Name and refer to Buff Sub-Index sheet for page reference.


COTT FAMILY NAME INDEX No. 75 © 1949
MADE BY THE COTT INDEX COMPANY, COLUMBUS, OHIO
SOLD BY WALKER, EVANS & COGSWELL CO., CHARLESTON, S.C.

(11)

FILE NUMBER DATE OF RECORD	MORTGAGEES FAMILY NAMES	GIVEN NAMES ABCDEFGH	GIVEN NAMES IJKLMNO	GIVEN NAMES PQRSTUVWXYZ	MORTGAGORS	BOOK	PAGE	Amount	BRIEF DESCRIPTION, LOCATION, ETC. (Not Warranted)
25929 Mar 5 1985	Associates				Ernest W. Mahaffey <i>et al</i>	1704	532	.12 26,391	Stevenson Lane Pt. lot 28 Dixie Farm
25923 Mar 5 1985	"				Milton L. Wood <i>et al</i>	1704	694	.67 10,875	Lot 2044 Circle Rd. Ave. Pleasant Valley
26463 Mar 8 1985	"	"	"	"	Helen Childress Davis	1705	144	.00 14,790	Lot 370 + pt lot 3690 Pacific
26500 Mar 11 1985	"	"	"	"	Robert Lee Mason <i>et al</i>	1705	341	.21 15,606	Lot 114 Baling Road Oak View "North Acres"
27394 Mar 18 1985	"	"	"	"	Jack L. King	1706	287	.16 17,246	Lot 33 Neal Circle
27807 Mar 21 1985	"	"	"	"	Maver W. Smith	1706	695	.40 13,064	Lot 20 Brookforest
27906 Mar 21 1985	"	"	"	"	Bruce E. Ballen <i>et al</i>	1706	768	.28 23,260	Quentin Sp. Lot 24 Westwood, S.ville
28010 Mar 22 1985	"	"	"	"	Fredrick L. Harper	1707	32	.73 26,530	Lot 24 Westwood, S.ville Lot Cor Prosperity ave + Farms
28196 Mar 25 1985	"	"	"	"	John C. Crawford	1707	245	.54 61,585	Sec II Lot 210 Rockvale Dr. Rockvale
28196 Mar 25 1985	"	"	"	"	B. J. Hines	1707	247	.40 16,781	mill Lot 74 Second St. Woodlark
28117 Mar 25 1985	"	"	"	"	David Lewis Dawkins <i>et al</i>	1707	266	.21 17,000	Lot 94 pt. lot 10 Jones Ave.
28420 Mar 27 1985	"	"	"	"	James H. Jantzen	1707	564	.37 5,373	Unit 1-A N.E. Daniel Hpts. H.P.K. Estate
29289 Apr 2 1985	"	"	"	"	Ronald W. Brewer <i>et al</i>	1708	883	.73 17,938	Lot 39 Riley Rd Sec. C Riley
29475 Apr 2 1985	"	"	"	"	Hubert N. Dockery <i>et al</i>	1709	97	.02 24,304	Meadowbrook Farms Lot 18 Doran Dr.
30009 Apr 5 1985	"	"	"	"	George A. Stepanich <i>et al</i>	1709	792	.28 13,937	Lot 53
30050 Apr 8 1985	"	"	"	"	Alvin W. Freeman Jr. <i>et al</i>	1709	857	.48 3,228	Lot D-1, 2 Acorn Laurel Dr.

INDIRECT or MORTGAGEE Index to Real Estate Mortgages — Greenville County, S. C.

REG. U. S. PAT. OFFICE *Chas. McCott* County Indexes Since 1888 An Identifying Trade Mark


 Open at Proper Tab according to First Letter or Letters of Name and refer to Buff Sub-Index sheet for page reference.

COTT FAMILY NAME INDEX No. 75 © 1949
MADE BY THE COTT INDEX COMPANY, COLUMBUS, OHIO
SOLD BY WALKER, EVANS & COGSWELL CO., CHARLESTON, S.C.

FILE NUMBER DATE OF RECORD	MORTGAGEES FAMILY NAMES	GIVEN NAMES ABCDEFGHIJ	GIVEN NAMES JKLMNO	GIVEN NAMES PQRSTUVWXYZ	MORTGAGORS	BOOK	PAGE	Amount	BRIEF DESCRIPTION, LOCATION, ETC. (Not Warranted)
31043 Apr. 8, 1985	Associates		J.P. Inc.		James A. Robinson	1709	871	-44 19,737	Lots 7 & 8
30042 Apr. 8, 1985	"	"	Financial Service Co.		Willis B. Daly, et al	1709	869	.18 10,908	Agaveview Sec 5 Lot 12 Cotswold Terrace
30709 Apr. 12, 1985	"	"	"	"	Jerry C. Aiken	1710	248	.12 47,282	Streats Lot 2 in Rutledge + Idawely
30713 Apr. 12, 1985	"	"	"	"	Daryl L. McIntyre	1710	591	.20 22,680	Sec 1 + 2 Lot 194 Camden Lane Belle Meade
30648 Apr. 12, 1985	"	"	"	"	James D. Bolton, Jr.	1710	673	.20 17,170	Lot 26, Bellinfern, Sec. I
30648 Apr. 12, 1985	"	"	"	"	Donald S. Jackson, et al	1710	675	.20 14,140	Chick Spring Rd Lot 5 Dwyer Dr. Crossland Hill
30546 Apr. 12, 1985	"	"	"	"	Eddy B. de Armas	1710	704	.21 2,502	Sec 7 Lot 1 + 2 W. St. Belmont Hpts
30889 Apr. 15, 1985	"	"	"	"	Gary Lee Miller, et al	1710	905	.92 55,105	Lot 26 Crestline Rd. Apmty. sub Empl. 1579p. 34 + 1555p. 174
31002 Apr. 16, 1985	"	"	"	"	Nozel Ruth Williams	1711	133		Release from judgment roll 84-6315
31236 Apr. 17, 1985	"	"	"	"	Wesley L. Stegler, et al	1711	288	.32 3,640	Fresh Meadow Farms Pt. Lot 46 High Valley Blvd.
31549 Apr. 22, 1985	"	"	"	"	Ernestine Grace Cooper	1711	696	.00 4,300	Lot 8 Fair Hgls
31722 Apr. 23, 1985	"	"	"	"	J. L. Freeman, et al	1712	10	.84 9,413	Lot 1 Hyde Circle Mauldin
31858 Apr. 24, 1985	"	"	"	"	Stefan Kurt Sigmund	1712	147	.68 16,175	Kemmer Dr. 2. 713 Acorn Wales Ave. +
31969 Apr. 25, 1985	"	"	"	"	Rudolph E. Dempsey	1712	186	.36 42,234	Days + 7p. Lot Evelyn Drive + Inglewood Dr.
32192 Apr. 26, 1985	"	"	"	"	Dorothy Dyer	1712	449	.70 36,425	Lot 3 Valley St.
32438 Apr. 29, 1985	"	"	"	"	Arthur M. Pace, et al	1712	830	.56 35,938	Lot 28 Lenwood Dr. Pine Forest

INDIRECT or MORTGAGEE Index to Real Estate Mortgages — Greenville County, S. C.

REG. U. S. PAT. OFFICE *Chas. McCatt* County Indexes Since 1888 An Identifying Trade Mark

 Open at Proper Tab according to First Letter or Letters of Name and refer to Buff Sub-Index sheet for page reference.


COTT FAMILY NAME INDEX No. 75 © 1949
MADE BY THE COTT INDEX COMPANY, COLUMBUS, OHIO
SOLD BY WALKER, EVANS & COGSWELL CO., CHARLESTON, S. C.

(VV)

FILE NUMBER DATE OF RECORD	MORTGAGEES FAMILY NAMES	GIVEN NAMES ABCDEFGHIJ	GIVEN NAMES JKLMNO	GIVEN NAMES PQRSTUVWXYZ	MORTGAGORS	BOOK	PAGE	Amount	BRIEF DESCRIPTION, LOCATION, ETC. (Not Warranted)
33265 May 3, 1985	Associates	Financial Services Co. Inc.			Allen L. McKinney et al	1714	84	.80 70,996	Crestwood Lot 60 South State Dr.
33259 May 3, 1985	"	"	"	"	Virgil J. Thomas	1714	96	.20 15,000	Lot 244 Ashwood Court Hillsborough Mauldin
33734 May 8, 1985	"	"	"	"	Harry Peden et al	1714	721	.20 22,276	Lot 5 Shadecrest Dr. Sec. 1
33835 May 8, 1985	"	"	"	"	Douglas E. Denton et al	1714	853	.60 8,453	Maryfair Ests Lot 41 Tiffany Lane
33924 May 9, 1985	"	"	"	"	Enclon P. Adams	1714	907	.20 17,341	Lot Woodside Ave. 24.2m
34245 May 13, 1985	"	"	"	"	Jama Marie Barnett	1715	291	.50 5,579	1 Acre Princess Circle O'Neal 2p
34454 May 14, 1985	"	"	"	"	George E. Rollins et al	1715	523	.00 24,300	1.72 Acre Wofford Rd. O'Neal 2p add # 1
34564 May 15, 1985	"	"	"	"	Garland D. Travis et al	1715	631	.94 12,262	Lot 194 South Forest Estate
34782 May 16, 1985	"	"	"	"	Margaret Louis Cooper	1715	974	.80 10,068	Pd. lot 5 Emily Ave.
35143 May 20, 1985	"	"	"	"	Gary L. Capps	1716	301	.00 19,250	Lot 54 Monaghan
35164 May 20, 1985	"	"	"	"	Gary L. Capps	1716	308	.00 30,000	Lot 16 E. Jarvis Rd. Forest Hills
35416 May 22, 1985	"	"	"	"	Robert Simmons et al in fact Clarence A. Smith Jr.	1716	610	.40 58,484	Judson Mills Lot 1 Cor. 3rd & 5th Sts.
35468 May 22, 1985	"	"	"	"	Rosa B. Smith by atty	1716	612	.80 11,107	1 Acre Ave. "Placant Valley"
35635 May 22, 1985	"	"	"	"	Helen Childress Davis	1716	66	.60 22,173	Lot 370 & Pt. Lot 169 Pacific
36009 May 23, 1985	"	"	"	"	Glenn M. Shepard et al	1716	861	.04 21,119	Lot 7 Bate Rd.
36009 May 28, 1985	"	"	"	"	Jeanette Jones Hawthorn	1717	325	.80 10,225	Lot Frank Street Lin. Part

INDIRECT or MORTGAGEE Index to Real Estate Mortgages — Greenville County, S. C.

REG. U. S. PAT. OFFICE *Chas McCatt* County Indexes Since 1888 An Identifying Trade Mark

 Open at Proper Tab according to First Letter or Letters of Name and refer to Buff Sub-Index sheet for page reference.

COTT FAMILY NAME INDEX No. 75 © 1949
MADE BY THE COTT INDEX COMPANY, COLUMBUS, OHIO
SOLD BY WALKER, EVANS & COGSWELL CO., CHARLESTON, S.C.

FILE NUMBER DATE OF RECORD	MORTGAGEES FAMILY NAMES	GIVEN NAMES ABCDEFGHIJ	GIVEN NAMES JKLMNO	GIVEN NAMES PQRSTUVWXYZ	MORTGAGORS	BOOK	PAGE	Amount	BRIEF DESCRIPTION, LOCATION, ETC. (Not Warranted)
36009 May 28 1985	Associates				Phillip L. Eppley	1717	327	75,589 ^{.44}	16.4 Acres S.C. Hwy. 414 Highland
35836 May 28 1985	"				Thomas Donald, Jr. et al	1717	347	18,000 ^{.00}	2 1/2 Acs Lot, Church St. Fairview Sp.
38004 June 13 1985	"				John Frank Stephens et al	1719	944	16,269 ^{.12}	Blms. Joe Est Lot 75 by Lockman Dr. & Fall
38127 June 14 1985	"				Betty Jean Baker	1720	533	45,000 ^{.00}	Stone Hand Co. Lot 10, W. Earle St. Sec. D
38730 June 19 1985	"				Patricia G. Stephens	1721	54	6,000 ^{.00}	Niffs - Chick Spg. Sp. Lot 55 Hillside Dr. Burgin
39259 June 25 1985	"				Beatrice B. Donohue	1721	922	5,300 ^{.00}	Lot 12 Blue Ridge Dr.
39527 June 26 1985	"				Sara H. Hughes	1722	205	9,381 ^{.60}	Lot Lomassee Ave.
39708 June 27 1985	"				J. B. Bryant	1722	487	75,835 ^{.20}	Lot 9 Apple St. Rant Sp.
1091 July 10 1985	"				Joe Stanley Thomason et al	1724	650	9,790 ^{.55}	Lot Auster Sp.
1314 July 11 1985	"				Sylvester Golden, Jr. et al	1724	809	43,430 ^{.40}	Lot 5 Beechwood Ave.
1316 July 11 1985	"				Jerry L. Sexton, et al	1724	811	11,311 ^{.20}	Lot 1 Innissa Acres
1661 July 16 1985	"				Marion Linda Williams	1725	243	6,246 ^{.92}	.36 ac. Grove Sp.
1663 July 16 1985	"				Michael S. Harvey, et al	1725	245	13,300 ^{.00}	Lot Ashmore Bldg Rd.
1421 July 16 1985	"				Olin M. Bush, et al	1725	436	18,147 ^{.07}	Lot 81 Conestee Village
1932 July 17 1985	"				Joe L. Jones, et al	1725	604	73,404 ^{.00}	Lot Crosby Circle
1932 July 17 1985	"				Johnny W. Allen	1725	608	23,310 ^{.84}	Lot 63 Blue Mt. Dr. Blue Mt. Park

INDIRECT or MORTGAGEE Index to Real Estate Mortgages — Greenville County, S. C.

REG. U. S. PAT. OFFICE *Chas McCott* County Indexes Since 1888 An Identifying Trade Mark

Open at Proper Tab according to First Letter or Letters of Name and refer to Buff Sub-Index sheet for page reference.

COTT FAMILY NAME INDEX No. 75 © 1949
MADE BY THE COTT INDEX COMPANY, COLUMBUS, OHIO
SOLD BY WALKER, EVANS & COGSWELL CO., CHARLESTON, S.C.

(WV)

FILE NUMBER DATE OF RECORD	MORTGAGEES FAMILY NAMES	GIVEN NAMES ABCDEFGH	GIVEN NAMES IJKLMNO	GIVEN NAMES PQRSTUVWXYZ	MORTGAGORS	BOOK	PAGE	Amount	BRIEF DESCRIPTION, LOCATION, ETC. (Not Warranted)
1931 July 17, 1985	Associates				Ernest L. Sutherland	1725	623	8,926	Lot 27 on Am. Paris mt. 3p.
2111 July 19, 1985	"				Roger H. Reener, et al	1725	787	6,633	Woodhedge Sec 7 Lot 36 Bluestone Court
2124 July 19, 1985	"				James L. Cleveland et al	1725	840	6,764	2 1/2 Village sec Lot 53 Newcastle Place
2410 July 22, 1985	"				John A. Reah, et al	1725	998	16,300	Lot 353 Down Est. Sec B
2684 July 24, 1985	"				James Frank Rogan, et al	1726	437	24,871	21.1 Acre = Tract "A"
2684 July 24, 1985	"				Barbara A. Chaney	1726	439	29,250	30 Acre = Tract B
2897 July 26, 1985	"				Joe L. Smith, et al	1726	663	86,697	1 1/2 x 1/2 Larkwood Rd. Parkdale Lot 26 4 pt. lot 2.7 Co. White Horse
3269 July 30, 1985	"				Wilburn H. Bond, et al	1727	292	16,368	Lot 24 Maryland Ave.
3269 July 30, 1985	"				James E. Fitzgerald, Sr. et al	1727	294	81,285	Lot
3783 Aug 1, 1985	"				Joe V. Freeman	1727	17	35,971	Deerpewood Dr. Lot 30 Oak Crest Sec 7
4196 Aug 5, 1985	"				Charlotta Campbell Bequith	1728	622	9,204	Sec 7 Drills Lot 13 Albemarle Dr. Bellingham
4300 Aug 6, 1985	"				Reginald Allen Johnson	1728	765	22,392	Lot Paris View Dr.
4830 Aug 9, 1985	"				James E. Ridgeway et al	1729	490	5,706	Killaborough Sec II Mountain Lot 102 Whitney Court
5491 Aug 16, 1985	"				Bertha B. Sisk, et al	1730	335	19,700	Mill Village Sec 1 Lot 26 Pelzer St. Monaghan
5814 Aug 19, 1985	"				Ernestine Grace Cooper	1730	857	4,900	Lot 8 Fair Hgts
5699 Aug 19, 1985	"				Wayne Jenkins, et al	1730	889	7,725	Lot 56 Sec "C" Green Forest

INDIRECT or MORTGAGEE Index to Real Estate Mortgages — Greenville County, S. C.

() REG. U. S. PAT. OFFICE *Chas McCott* County Indexes Since 1888 An Identifying Trade Mark

Open at Proper Tab according to First Letter or Letters of Name and refer to Buff Sub-Index sheet for page reference.

COTT FAMILY NAME INDEX No. 75 © 1949
MADE BY THE COTT INDEX COMPANY, COLUMBUS, OHIO
SOLD BY WALKER, EVANS & COGSWELL CO., CHARLESTON, S.C.

FILE NUMBER DATE OF RECORD	MORTGAGEES FAMILY NAMES	GIVEN NAMES ABCDEFGHIJ	GIVEN NAMES KLMNO	GIVEN NAMES PQRSTUWXYZ	MORTGAGORS	BOOK	PAGE	Amount	BRIEF DESCRIPTION, LOCATION, ETC. (Not Warranted)
5699 Aug 19, 1985	Associates	<i>Financial Services Co. of S.C., Inc.</i>			<i>Timothy E. Duncan, et al</i>	1730	891	12,417	.97 Westwood Dr. Sville, Austin Sp. Lot 776 Yellow Wood Dr. Sec VI
5879 Aug 20, 1985	"	"	"	"	<i>Johnnie Ferguson</i>	1730	998	19,700	.00 Edwards Forest Hts. Lot 81 Reid School Rd.
5995 Aug 20, 1985	"	"	"	"	<i>Erskine J. Robinson et al</i>	1731	93	11,634	.48 Freshmeadow Farms Lot 112 Miracle Dr. Sec I
6064 Aug 21, 1985	"	"	"	"	<i>Margaret Louise Cooper</i>	1731	340	12,300	.00 Sec D Pt lot 5 Emile Ave.
6286 Aug 22, 1985	"	"	"	"	<i>Hattie Barnett</i>	1731	531	5,551	.84 Tract 10 Less Pt.
6253 Aug 22, 1985	"	"	"	"	<i>Kathy M. Childress</i>	1731	462		85-3457 2nd mtg sub 15 Mch. 1663 (83) Release lien from judgment Roll #
6483 Aug. 23, 1985	"	"	"	"	<i>Milford D. Kelly</i>	1731	916	54,000	.00 Lot 1 = 1.9 Acre
7016 Aug 28, 1985	"	"	"	"	<i>Edwin F. Robenold et al</i>	1732	446	13,798	.80 Ed. Sunny Slopes Sec I Lot 8 Cr. Wendfield Rd. + Bridwell
7158 Aug 29, 1985	"	"	"	"	<i>Wade B. Campbell et al</i>	1732	645	11,475	.33 Lot West Earle St.
7162 Aug 29, 1985	"	"	"	"	<i>William O. Chisholm et al</i>	1732	651	40,000	.00 Brookside, Mauldin Lot 17 Adams Mill Rd. Sec. I
7443 Aug 30, 1985	"	"	"	"	<i>Nancy S. Brown Blasingame</i>	1733	191	30,000	.00 Lot Jacobs Road
8022 Sept 5, 1985	"	"	"	"	<i>Paul K. Wyatt</i>	1734	42	55,229	.76 Lot 22 Lake Fairfield Dr.
8200 Sept 6, 1985	"	"	"	"	<i>Ronald P. Collins et al</i>	1734	234	34,291	.20 Lot Poplar Street
8137 Sept 6, 1985	"	"	"	"	<i>William R. Russell et al</i>	1734	243	24,983	.69 Lot 55 Blendale Tr. Mauldin Austin Sp.
8143 Sept 6, 1985	"	"	"	"	<i>James E. Day</i>	1734	247	6,764	.41 Lot 35 Neal Birch Pointe Ave
8773 Sept. 12, 1985	"	"	"	"	<i>Vere E. Jenkins</i>	1735	80	7,612	.64 Pt. lots 1 + 2

INDIRECT or MORTGAGEE Index to Real Estate Mortgages — Greenville County, S. C.

REG. U. S. PAT. OFFICE *Chas. McCott* County Indexes Since 1888
An Identifying Trade Mark

Open at Proper Tab according to First Letter or Letters of Name and refer to Buff Sub-Index sheet for page reference.

COTT FAMILY NAME INDEX No. 75 © 1949
MADE BY THE COTT INDEX COMPANY, COLUMBUS, OHIO
SOLD BY WALKER, EVANS & COGSWELL CO., CHARLESTON, S.C.

(XX)

FILE NUMBER DATE OF RECORD	MORTGAGEES FAMILY NAMES	GIVEN NAMES ABCDEFGH	GIVEN NAMES IJKLMNO	GIVEN NAMES PQRSTUVWXYZ	MORTGAGORS	BOOK	PAGE	Amount	BRIEF DESCRIPTION, LOCATION, ETC. (Not Warranted)
9034 Sept. 13, 1985	Associates	<i>Financial Services Co. JSC.</i>			<i>Lain J. Brown</i>	1735	334	.60 43,317	<i>Pine</i>
9128 Sept. 16, 1985	"	"	"	"	<i>Walter D. Edwards, et al</i>	1735	453	.60 54,801	<i>Fresh Meadows Farms Lot 142 Miracle Dr. Sec. 5</i>
9130 Sept. 16, 1985	"	"	"	"	<i>Carl H. Austin, et al</i>	1735	455	.64 41,984	<i>Lot Henderson Dr.</i>
9181 Sept. 16, 1985	"	"	"	"	<i>Richard L. Rumer, et al</i> <i>by atty. in fact marshie Ann Stone</i>	1735	581	.27 12,374	<i>Lot 6 Circle Dr.</i>
9445 Sept. 17, 1985	"	"	"	"	<i>Michael David Stone, et al</i>	1735	919	.68 9,573	<i>Marden Lot 47 Brookside Sec. II</i>
9445 Sept. 17, 1985	"	"	"	"	<i>Charles Wright</i>	1735	921	.41 7,799	<i>Lot 1 Achley Rd.</i>
9444 Sept. 17, 1985	"	"	"	"	<i>Luke J. Todd, et al</i>	1735	926	.00 16,557	<i>Pleasant Valley Lot 382 Prosperity Court</i>
9613 Sept. 19, 1985	"	"	"	"	<i>James A. McNickel, et al</i>	1736	428	.04 18,200	<i>Lot 33 Ellenton Ave.</i>
10163 Sept. 24, 1985	"	"	"	"	<i>Eddy B. de Armas, et al</i>	1737	158	.19 5,199	<i>1/4 Sec. 2, Dantz Tp. Lot 124, Dolous St. Belmont</i>
10420 Sept. 25, 1985	"	"	"	"	<i>Joe William Cox, et al</i>	1737	707	.00 32,000	<i>Tp. Parcel Hart Cut Rd, Saluda</i>
10725 Sept. 27, 1985	"	"	"	"	<i>Harold W. Lasore</i>	1738	83	.00 15,400	<i>"The Village" Lot 88 Canterbury Dr. Sec. 2</i>
10836 Sept. 27, 1985	"	"	"	"	<i>Nathaniel D. Morton, et al</i>	1738	230	.56 27,922	<i>Lot 11 Maple Dr.</i>
10881 Sept. 30, 1985	"	"	"	"	<i>a/k/a Janie Bell Field Janie Bell Field</i>	1738	286	.00 20,000	<i>8 Acre also Ind. in strip</i>
11016 Sept. 30, 1985	"	"	"	"	<i>Milford D. Kelly</i>	1738	458	.00 48,500	<i>Tract 445</i>
11642 Oct. 3, 1985	"	"	"	"	<i>W. E. Philbeck, et al</i>	1739	331	.00 6,900	<i>"Check Spgs" Lot 11 Circle St. Sec. 5</i>
11724 Oct. 3, 1985	"	"	"	"	<i>Lou Ellen R. Griffin</i>	1739	445	.40 8,834	<i>Spurview Tp. Lot 117 West Georgia Rd.</i>

INDIRECT or MORTGAGEE Index to Real Estate Mortgages — Greenville County, S. C.

REG. U. S. PAT. OFFICE *Chas. McCatt* County Indexes Since 1888 An Identifying Trade Mark

Open at Proper Tab according to First Letter or Letters of Name and refer to Buff Sub-Index sheet for page reference.

COTT FAMILY NAME INDEX No. 75 © 1949
MADE BY THE COTT INDEX COMPANY, COLUMBUS, OHIO
SOLD BY WALKER, EVANS & COGSWELL CO., CHARLESTON, S.C.

FILE NUMBER DATE OF RECORD	MORTGAGEES FAMILY NAMES	GIVEN NAMES ABCDEFGHIJ	GIVEN NAMES JKLMNO	GIVEN NAMES PQRSTUVWXYZ	MORTGAGORS	BOOK	PAGE	Amount	BRIEF DESCRIPTION, LOCATION, ETC. (Not Warranted)
11905 Oct. 4, 1985	Associates	Financial Services Co. of S.C. Inc.			Douglas L. Newton et al	1739	586	.00 12,420	Lat
12089 Oct. 7, 1985	"	"	"	"	Silas Joe Williams	1739	905	.00 25,000	Lot 11 & pt lot 10 Lake St
12301 Oct 9, 1985	"	"	"	"	Marvon E. Henderson Mrs.	1740	236	.52 11,791	Oaklawn Sp. 2.74 Acres Cooley Rd. Rd.
12529 Oct. 10, 1985	"	"	"	"	Alice Spurgeon, et al	1740	455	.32 23,872	Lat Ellinor Thirt
13302 Oct. 17, 1985	"	"	"	"	Spheilia A. Halcomb	1741	646	.19 21,864	Lat 1
13495 Oct. 18, 1985	"	"	"	"	Ralph E. Madden, et al	1741	884	.31 15,184	Lot 79 Avondale Forest Sec II
13497 Oct 18, 1985	"	"	"	"	Earl O. Robertson	1741	890	.44 27,577	Peppan Lenoer Grant Sp. Lot 10 Mayflower Ave.
14345 Oct. 25, 1985	"	"	"	"	Paul William Burnett Jr.	1742	946	.00 16,500	City Tree Pt lot 85 Maria Road
14447 Oct. 25, 1985	"	"	"	"	Abvin W. Freeman, III	1743	163	.42 40,962	Lat, Conyter Road Valley St.
15059 Oct 31, 1985	"	"	"	"	William S. Benson, et al	1744	268	.00 22,500	Lot 14 Sentry St. also lot 3
15430 Nov. 1, 1985	"	"	"	"	Floredita Lee B. Spiker	1744	763	.72 18,360	.56 Acres Buncombe Road
15647 Nov 4, 1985	"	"	"	"	James D. Bolton, Jr. et al	1744	988	.34 22,299	Lot 26 Bellingham Sec I
15647 Nov 4, 1985	"	"	"	"	Everette H. Bagwell et al	1744	990	.00 19,680	Industrial Sec. I Taylor Lot 49 South St. Burlington
15894 Nov. 6, 1985	"	"	"	"	Mrs Helen Children Davis	1745	354	.40 27,671	Lot 370 Pacific Am.
16387 Nov. 11, 1985	"	"	"	"	Rosa Mae Green	1745	942	.00 43,866	Lot 186 Paramount Park
16416 Nov. 12, 1985	"	"	"	"	James J. Winestock, Sr. et al	1746	130	.00 33,600	Gregstone Dr. Gregstone Acres Tr. 2 Can Rd. Grove Sp. also Lot 12

INDIRECT or MORTGAGEE Index to Real Estate Mortgages — Greenville County, S. C.

REG. U. S. PAT. OFFICE *Chas McCott* County Indexes Since 1888
An Identifying Trade Mark

Open at Proper Tab according to First Letter or Letters of Name and refer to Buff Sub-Index sheet for page reference.

COTT FAMILY NAME INDEX No. 75 © 1949
MADE BY THE COTT INDEX COMPANY, COLUMBUS, OHIO
SOLD BY WALKER, EVANS & COGSWELL CO., CHARLESTON, S.C.

(yy)

FILE NUMBER DATE OF RECORD	MORTGAGEES FAMILY NAMES	GIVEN NAMES ABCDEFGH	GIVEN NAMES IJKLMNO	GIVEN NAMES PQRSTUVWXYZ	MORTGAGORS	BOOK	PAGE	Amount	BRIEF DESCRIPTION, LOCATION, ETC. (Not Warranted)
16693 Nov. 14, 1985	Associates				Financial Services Co. of S.C. Inc. Barbara P. Barber	1746	419	.04 29,407	Stanton Hgts. Lot 5 Ramseyman Dr.
17331 Nov. 20, 1985	"	"	"	"	Norace Scott	1747	323	.20 22,507	Lot 2 Grant Sp.
17331 Nov. 20, 1985	"	"	"	"	Nancy D. Brown Blasingame	1747	325	.08 20,821	Jacobs Rd. Lot Jacobs Rd. also 1/3 Acre
17484 Nov. 21, 1985	"	"	"	"	Glenn D. Packer, et al	1747	677		85-4738 for mtg. see Rem. Pl. 16594 777 Release him from judgment roll
17708 Nov. 22, 1985	"	"	"	"	Harold J. Jones, Jr. et al	1747	817	.40 20,630	Lot 70 "Sonny Acres"
17737 Nov. 22, 1985	"	"	"	"	Pauline Styler	1747	850	.44 15,191	Whippoorwill Hollow Lot 2 Bone Rd. Sec. 1
1789 Nov. 25, 1985	"	"	"	"	Thomas M. Mahaffey, et al	1748	92	.00 3,963	Mill Lot 19 Harrogate Court Harrogate
18905 Dec. 4, 1985	"	"	"	"	Sumner B. Dill	1749	636		Spring Hill, Em. Pl. 15604 388 Release him from judgment roll 85-5613
19195 Dec. 6, 1985	"	"	"	"	Pamela Jean Lindsay	1749	898	.64 7,653	1.25 acres Smith Circle
19199 Dec. 6, 1985	"	"	"	"	Robert A. Gordon, et al	1749	916	.52 31,880	Augusta Acres Lot 42 Madors Ave.
19199 Dec. 6, 1985	"	"	"	"	Margaret J. Wells	1749	918	.60 16,554	Hgts. Sec. 2 Lot 76 Dana Dr. White Horse
19364 Dec. 9, 1985	"	"	"	"	Glenn D. Packer, et al	1750	276		85-4738 for mtg. see Rem. Pl. 16594 777 Release him from judgment roll #
19364 Dec. 9, 1985	"	"	"	"	David Nesbitt, Jr. et al	1750	277		85-6126 for mtg. see Rem. Pl. 1677 Pg. 674 Release him from judgment roll #
19562 Dec. 10, 1985	"	"	"	"	F. C. Adair	1750	565	.60 16,110	Stone Eats. Lots 9 10 & 11 Summit St.
19703 Dec. 11, 1985	"	"	"	"	Ella Mae Sullivan	1750	767	.80 42,316	1 acre Ridge Rd. Austin Sp.
19892 Dec. 13, 1985	"	"	"	"	Jeanette Jones Hawkins	1751	69	.20 11,911	Lot 1 Frank St. Loss Pl.

INDIRECT or MORTGAGEE Index to Real Estate Mortgages — Greenville County, S. C.

REG. U. S. PAT. OFFICE *Chas. McCott* County Indexes Since 1888 An Identifying Trade Mark

Open at Proper Tab according to First Letter or Letters of Name and refer to Buff Sub-Index sheet for page reference.

COTT FAMILY NAME INDEX No. 75 © 1949
MADE BY THE COTT INDEX COMPANY, COLUMBUS, OHIO
SOLD BY WALKER, EVANS & COGSWELL CO., CHARLESTON, S.C.

FILE NUMBER DATE OF RECORD	MORTGAGEES FAMILY NAMES	GIVEN NAMES ABCDEFGHIJ	GIVEN NAMES JKLMNO	GIVEN NAMES PQRSTUVWXYZ	MORTGAGORS	BOOK	PAGE	Amount	BRIEF DESCRIPTION, LOCATION, ETC. (Not Warranted)
20068 Dec. 13, 1985	Associates				Robert L. Hawkins, et al	1751	218	18,466 ^{.56}	Lot Dogwood Lane Pleasant Valley
20008 Dec. 13, 1985	"	"	"	"	Charles McArthur Brown	1751	224	55,304 ^{.40}	Lot 398 Pasadena Ave.
20632 Dec. 19, 1985	"	"	"	"	Jay Todd, et al	1752	187	68,236 ^{.80}	Lot
20631 Dec. 19, 1985	"	"	"	"	Cheryl A. Henson	1752	189	22,229 ^{.76}	Lot Brook Forest Dr.
21366 Dec. 27, 1985	"	"	"	"	James R. Johnson, et al	1753	534	69,856 ^{.00}	Lot Latham Street
21621 Dec. 30, 1985	"	"	"	"	Emilyn P. Adams	1753	896	20,023 ^{.92}	Lot Woodside Ave. Ft. Inn
21873 Dec. 31, 1985	"	Commercial Corp.	"	"	Southern Woodside Mth. Inc.	1754	294		Release 199.07 Acres R/W Seaboard Coastline Railroad. For mtg. see R/W Sh. 1563 pg. 379
22662 Jan 8, 1986	"	Financial Services Co. of S.C. Inc.	"	"	William Mae Wood et al	1755	753	11,847 ^{.00}	Pleasant Valley Ave. Lot 32 Pleasant Valley "Sec I"
22942 Jan 10, 1986	"	Financial Services Co. of S.C. Inc.	"	"	Blenn M. Shepard et al	1756	144	22,611 ^{.60}	Lot 7/Batic Road
23016 Jan 10, 1986	"	"	"	"	W. C. Alexander	1756	837	12,418 ^{.20}	Lot Cumberland Ave.
23935 Jan. 20, 1986	"	"	"	"	Emilyn E. Morris	1757	269	13,695 ^{.60}	Dec 4 Lot 93 Third St Judson Hill Valley
23962 Jan 20, 1986	"	"	"	"	Jerry D. Cooper et al	1757	278	15,609 ^{.45}	Parcel Fairview 777 Ave. "Augusta Circle"
24017 Jan 21, 1986	"	"	"	"	Dana H. Hughes	1757	405	11,140 ^{.80}	Lot 73 & pt lot 74 Jamasee
24103 Jan 21, 1986	"	"	"	"	A/K/a Eugene R. Jones				Burlington Industries Taylors
24291 Jan 23, 1986	"	"	"	"	Delores Eugene Jones	1757	478	11,478 ^{.10}	Lot 51 South St. Sec. I
	"	"	"	"	Noah Edgar Wood	1757	744	12,094 ^{.80}	Lot 2 Marie Ave.

INDIRECT or MORTGAGEE Index to Real Estate Mortgages — Greenville County, S. C.

REG. U. S. PAT. OFFICE *Chas McCorkle* County Indexes Since 1888 An Identifying Trade Mark

☞ Open at Proper Tab according to First Letter or Letters of Name and refer to Buff Sub-Index sheet for page reference.

COTT FAMILY NAME INDEX No. 75 © 1949
MADE BY THE COTT INDEX COMPANY, COLUMBUS, OHIO
SOLD BY WALKER, EVANS & COGSWELL CO., CHARLESTON, S.C.

FILE NUMBER	MORTGAGEES FAMILY NAMES	GIVEN NAMES ABCDEFGHIJ	GIVEN NAMES JKLMNOPQ	GIVEN NAMES RSTUVWXYZ	MORTGAGORS	BOOK	PAGE	Amount	BRIEF DESCRIPTION, LOCATION, ETC. (Not Warranted)
DATE OF RECORD									
24721 Jan 27, 1986	Associates	Financial Services Co. of SC		Inc.	Rosa Lee G. Crumley	1758	168	50,865	Lot 1 Hudson St. & Williams St.
25018 Jan 29, 1986	"	"	"	"	Paul D. Barnett et al	1758	610	33,406	Lot 1 Gretna Rd.
25072 Jan 30, 1986	"	"	"	"	Henry E. Rogers, Jr	1758	683	26,400	Lot 50 Sec. I Monaghan
26022 Feb 6, 1986	"	"	"	"	The Barnett Squad, a SC Corp.	1760	17	15,440	Lot
26895 Feb 14, 1986	"	"	"	"	Betty O. Thompson et al	1761	140	15,154	Lot 71 Barnett St. Bishop Hts
26961 Feb 14, 1986	"	"	"	"	Rosevelt Nelson et al	1761	190	10,723	Lot 236 Patomey Ave. Pleasant
26960 Feb 14, 1986	"	"	"	"	aka George Wilbyen Davis	1761	197	38,580	Lot 21 Basewood Dr. v
27584 Feb 21, 1986	"	"	"	"	George D. Davis	1761	917	34,800	Lot 114 Dove Tree Rd. Dove
29167 Mar 7, 1986	"	"	"	"	Patricia S. Davidson	1761	917	34,800	Lot 114 Dove Tree Rd. Dove
29698 Mar 11, 1986	"	"	"	"	Roger D. Martin, et al	1763	989	12,735	Lot 11 Sec. VI Westwood
29750 Mar 14, 1986	"	"	"	"	Hellen P. Justice	1764	690	26,494	Lot 129 Beatrice St. Camilla
30113 Mar 14, 1986	"	"	"	"	J. L. Glesman	1764	844	11,230	Lot 1 Hyde Circle Mauldin
30102 Mar 14, 1986	"	"	"	"	William A. Graham et al	1765	242	5,238	Lot 1
31271 Mar 25, 1986	"	"	"	"	Michael L. Boyles, et al	1765	316		85-3012 for mtg see REMBk 1617 & 7 Release lien from judgment roll #
32165 Apr 1, 1986	"	"	"	"	Cloyd A. Bookout	1766	748	17,599	Lot 14 Devenge Place Sec 7
32933 Apr 8, 1986	"	"	"	"	Patricia S. Davidson	1767	981	34,000	Lot 114 Dove Tree Rd. Dove
	"	"	"	"	Richard J. De Busk, Jr	1769	93	3,277	Lot 23 "add. to Silver Shoals"

INDIRECT or MORTGAGEE Index to Real Estate Mortgages — Greenville County, S. C.

() REG. U. S. PAT OFFICE *Chas McCott* County Indexes Since 1888 An Identifying Trade Mark

Open at Proper Tab according to First Letter or Letters of Name and refer to Buff Sub-Index sheet for page reference.

COTT FAMILY NAME INDEX No. 75 © 1949
MADE BY THE COTT INDEX COMPANY, COLUMBUS, OHIO
SOLD BY WALKER, EVANS & COGSWELL CO., CHARLESTON, S.C.

FILE NUMBER DATE OF RECORD	MORTGAGEES FAMILY NAMES	GIVEN NAMES ABCDEFGHIH	GIVEN NAMES IJKLMNO	GIVEN NAMES PQRSTUWXYZ	MORTGAGORS	BOOK	PAGE	Amount	BRIEF DESCRIPTION, LOCATION, ETC. (Not Warranted)
33739 Apr 15, 1986	Associates	<i>Financial Services Co. of S.C. Inc.</i>			<i>Hazel J. Parrie</i>	1770	100	.52 27,245	<i>Lat Stratham St.</i>
33739 Apr 15, 1986	"	"	"	"	<i>Duward E. Yeargin</i>	1770	102	.64 30,025	<i>Mfg. Co. Lat 24 Conger St. F.W. Pol</i>
33938 Apr 16, 1986	"	"	"	"	<i>Syra E. Bowling, Jr.</i>	1770	388	.00 10,001	<i>Lat 75 Brook Glenn Barden</i>
34251 Apr 18, 1986	"	"	"	"	<i>Donald Hester et al</i>	1770	907	.46 5,605	<i>Lat 8-A Hester Dr.</i>
34318 Apr 21, 1986	"	"	"	"	<i>Marvin Daniel Hudson</i>	1771	12	.16 6,856	<i>20 Avery Keeler Bldg Rd. Stall St.</i>
36135 May 2, 1986	"	"	"	"	<i>Vigil Thomas</i>	1773	857	.47 16,966	<i>Lat Cor. Rutheford Rd. + For mtg see REm bk. 1703 p. 392</i>
37000 May 9, 1986	"	"	"	"	<i>Mary F. Latta</i>	1775	415		<i>Release her from Judgment Call # 86-2256</i>
37000 May 9, 1986	"	"	"	"	<i>Jerry D. Aiken</i>	1775	416		<i>For mtg see REm bk. 1710 p. 548</i>
37396 May 13, 1986	"	"	"	"	<i>Calvin L. Bowers</i>	1775	726	.04 10,655	<i>Release her from Judgment + Call # 85-6671 Bldg Rd. Vardney Dale Sec 1</i>
39655 May 29, 1986	"	"	"	"	<i>Charles Black</i>	1779	296	.08 27,946	<i>Lat 58 Heath Pl. + New Denmark Ranch</i>
41527 June 11, 1986	"	"	"	"	<i>51A Alice M. Bowen</i>			.12	<i>Lat 26 Debyley Ave Augustus Road Less part</i>
41985 June 16, 1986	"	"	"	"	<i>Alice M. Breeze</i>	1782	174	57,618	<i>Lat Cor. Henry Dr. + White Horse Rd.</i>
41985 June 16, 1986	"	"	"	"	<i>Elisabeth Jenkins</i>	1783	125	.96 23,730	<i>Lat 56, Sec. C Green Forest</i>
41985 June 16, 1986	"	"	"	"	<i>James W. Outen et al</i>	1783	127	.40 35,438	<i>Lat 23 + Lot Owens Rd.</i>
42713 June 16, 1986	"	"	"	"	<i>Boyer Burton et al</i>	1783	129	.07 11,663	<i>1 Acre</i>
43747 June 19, 1986	"	"	"	"	<i>Walter Jones</i>	1784	47	.18 2,412	<i>Arnold Place Lot 17 Joe Louis Ave.</i>
June 27, 1986	"	"	"	"	<i>James Hawkins et al</i>	1785	646	.17 19,918	<i>Parcel Webb Rd. Less Pt</i>

REVERSE or MORTGAGEE Index to Real Estate Mortgages — Greenville County, S. C.

REG. U. S. PAT. OFFICE *Chas McCotts* County Indexes Since 1888 An Identifying Trade Mark

 Open at Proper Tab according to First Letter or Letters of Name and refer to Buff Sub-Index sheet for page reference.

COTT FAMILY NAME INDEX No. 75 © 1949
MADE BY THE COTT INDEX COMPANY, COLUMBUS, OHIO
SOLD BY PHOTO COPY SUPPLY, MAULDIN, S. C.

(AAA)

FILE NUMBER DATE OF RECORD	MORTGAGEES FAMILY NAMES	GIVEN NAMES ABCDEFGHIJ	GIVEN NAMES JKLMNOPQ	GIVEN NAMES RSTUVWXYZ	MORTGAGORS	BOOK	PAGE	Amount	BRIEF DESCRIPTION, LOCATION, ETC. (Not Warranted)
43747 June 27, 1986	Associates				Nancy S. Harper	1785	648	.00 42,000	Lot 180, W. Dorchester Blvd.
43867 June 27, 1986	"	"	"	" "	Willis B. Daly et al	1785	809	.08 11,474	Oakview, Sec. I Lot 112 Cotswold Terrace
43870 June 27, 1986	"	"	"	" "	Charles N. Phillips et al	1785	855	.64 28,811	Monaghan Mills also Lot Lot 51, Thomas St. Victor-
43951 June 30, 1986	"	"	"	" "	Sharon L. Seawright	1786	11	.00 12,000	Lot 16
43951 June 30, 1986	"	"	"	" "	Brenda Bowen Peterson	1786	13	.77 13,097	Lot Reid School Rd
43951 June 30, 1986	"	"	"	" "	Maurin E. Henderson et al	1786	15	.73 22,332	Oaklawn Sp. 2.74 Acs. Cooley Bridge Rd
34 July 1, 1986	"	"	"	" "	Henry Lee Harris et al	1786	329	.04 15,335	Lot 156, Rockvale
34 July 1, 1986	"	"	"	" "	Harold Richardson, Jr. et al	1786	331	.09 9,661	Lot 37, Idlewild
509 July 3, 1986	"	"	"	" "	Bobby Joe Cobb et al	1787	69	.96 20,469	Fresh meadow farm, Sec I 1st lot 53 High Valley Blvd.
509 July 3, 1986	"	"	"	" "	James E. White	1787	71	.80 18,811	Park Lot 198 Crosby high Paramount
785 July 7, 1986	"	"	"	" "	Mary Painter	1787	460	.20 16,432	Lot 1, Bates St.
1495 July 10, 1986	"	"	"	" "	Fred V. Morris	1788	525	.38 28,000	Park Lots 21, 22 + 23 Dresham
1624 July 11, 1986	"	"	"	" "	J. B. Bryant	1788	712	.20 76,843	Sec 1 Lot 9 Apple Dr. Apple Blossom
1824 July 14, 1986	"	"	"	" "	Curtis J. Nash	1789	40	.60 68,337	Oaklawn Sp. 1.02 Acs. New Cut Rd.
1824 July 14, 1986	"	"	"	" "	Charles Pausley et al	1789	42	.00 34,349	Kennedy Pk. Dantle Sp. Lot 26 Blossom Dr
1824 July 14, 1986	"	"	"	" "	Clois Messick, Jr.	1789	44	.92 47,425	Lot

REVERSE or MORTGAGEE Index to Real Estate Mortgages — Greenville County, S. C.

REG. U. S. PAT. OFFICE *Chas. McCott* County Indexes Since 1888 An Identifying Trade Mark

 Open at Proper Tab according to First Letter or Letters of Name and refer to Buff Sub-Index sheet for page reference.

COTT FAMILY NAME INDEX No. 75 © 1949
MADE BY THE COTT INDEX COMPANY, COLUMBUS, OHIO
SOLD BY PHOTO COPY SUPPLY, MAULDIN, S. C.

FILE NUMBER DATE OF RECORD	MORTGAGEES FAMILY NAMES	GIVEN NAMES ABCDEFGHIJ	GIVEN NAMES JKLMNO	GIVEN NAMES PQRSTUVWXYZ	MORTGAGORS	BOOK	PAGE	Amount	BRIEF DESCRIPTION, LOCATION, ETC. (Not Warranted)
2257 July 16, 1986	Associates				Marshall Wynn M. <i>et al</i>	1789	778	27,524 ^{.64}	St. James Lot Washington Ave. on Prospect
9574 July 18, 1986	"	"	"	"	Duke J. Todd	1790	245	19,464 ^{.72}	Valley Lot 282 Prosperity Ct. Pleasant
2654 July 19, 1986	"	"	"	"	Margaret Louise Cooper	1790	378	13,500 ^{.00}	Lot 5 Emile Ave Sec. D
2695 July 19, 1986	"	"	"	"	Joe L. Jones <i>et al</i>	1790	477	75,235 ^{.20}	Part Lot 112 Crosby Circle Paramount
3447 July 24, 1986	"	"	"	"	Thomas Donald, Jr. <i>et al</i>	1791	566	21,000 ^{.00}	Fairview Sp. Lot Church St. St. Ann
2688 July 25, 1986	"	"	"	"	James A. McNickle <i>et al</i>	1791	930	18,100 ^{.00}	Lot 33 Ellenton Ave. Sec. B
3608 July 25, 1986	"	"	"	"	Evelyn P. Adams	1791	952	23,408 ^{.84}	Lot Winkler Ave H. Dr.
4250 July 30, 1986	"	"	"	"	Robert Williams <i>et al</i>	1792	594	53,608 ^{.80}	Lot Saluda Sp.
4250 July 30, 1986	"	"	"	"	Ophelia A. Halcombe	1792	596	24,804 ^{.51}	dot 1
4482 July 31, 1986	"	"	"	"	Carroll P. Floyd <i>et al</i>	1793	48	8,475 ^{.00}	Pleasant Valley. Lot 317 Frances Ave.
5846 Aug 4, 1986	"	"	"	"	Hiram P. Smith, Jr. <i>et al</i>	1793	888	8,592 ^{.75}	Lot 24 Oakview.
5371 Aug 6, 1986	"	"	"	"	Charles McCutchen Brown	1794	294	48,586 ^{.80}	Lot 398 Pasadena Ave
5462 Aug 7, 1986	"	"	"	"	Willie B. Daly, Jr.	1794	389	13,258 ^{.51}	Sec 5 Lot 112 Cotswold Terrace Oakview
5534 Aug 7, 1986	"	"	"	"	J. L. Freeman	1794	474	15,275 ^{.82}	Lot 1 Hyde Circle Mauldin
5892 Aug 11, 1986	"	"	"	"	William H. Hampton, Jr.	1795	49		In mty. are Reg. Lot 1686 ²³⁸ Release Lien from Judgment Roll #86-4025
6088 Aug 12, 1986	"	"	"	"	Fred M. Greene <i>et al</i>	1795	193	15,320 ^{.00}	Lot 27 Valleybrook

REVERSE or MORTGAGEE Index to Real Estate Mortgages — Greenville County, S. C.

REG. U. S. PAT OFFICE *Chas McCott* County Indexes Since 1888 An Identifying Trade Mark

Open at Proper Tab according to First Letter or Letters of Name and refer to Buff Sub-Index sheet for page reference.


COTT FAMILY NAME INDEX No. 75 © 1949
MADE BY THE COTT INDEX COMPANY, COLUMBUS, OHIO
SOLD BY PHOTO COPY SUPPLY, MAULDIN, S. C.

(000)

FILE NUMBER DATE OF RECORD	MORTGAGEES FAMILY NAMES	GIVEN NAMES ABCDEFGHIJ	GIVEN NAMES KLMNO	GIVEN NAMES PQRSTUVWXYZ	MORTGAGORS	BOOK	PAGE	Amount	BRIEF DESCRIPTION, LOCATION, ETC. (Not Warranted)
6084 Aug 12, 1986	Associates	Financial Service Co. Inc.			Mildred Owen	1795	283		Release Lien from Judgment Roll # 86-4318 - In mtg. re Lem Bl. 1571 Pt 196 & 1650 Pt. 451
6663 Aug 15, 1986	"	"	"	"	Nathaniel Sligh	1795	283	.62	Village Dantz Sp. Lot 119 French & Pine Hill
7035 Aug 19, 1986	"	"	"	"	Olen L. McKinney et al	1796	411	81,787	Lot 60 South Ests De. Rockvale Sec I
8221 Aug 27, 1986	"	"	"	"	Annie Ruth Stein	1797	952	5,960	Pt lots 58 & 59 Sanda St.
8549 Aug 28, 1986	"	"	"	"	Douglas D. Pitte Jr et al	1798	437	18,854	Acres Chick App Sp. Lot 59 Bent Creek Dr King Sec II
8549 Aug 28, 1986	"	"	"	"	John C. Crawford	1798	439	87,916	Lot 210 Rockvale Dr Rockvale
8549 Aug 28, 1986	"	"	"	"	Douglas D. Pitte Jr et al	1798	441	18,854	Chick App Sp. Lot 58 Bent Creek King Acres
9563 Sept 4, 1986	"	"	"	"	William Thomas Rosemond	1800	98	46,809	Lot 4 Malley St
9438 Sept 4, 1986	"	"	"	"	Charles J. Hawling et al	1800	91	16,350	San Louis Hts Lot 132 Callahan Ave
9911 Sept 9, 1986	"	"	"	"	Alvin W. Gorman III	1800	495	63,010	1.13 Acres
10397 Sept 11, 1986	"	"	"	"	Calvin L. Bowers	1801	208	12,960	Lot 58 Vandy Vale Sec I
10628 Sept 12, 1986	"	"	"	"	W.C.A. Alexander	1801	463	14,955	Lot 5 Cumberland Fair Hts.
11763 Sept 22, 1986	"	"	"	"	James M. Cody et al	1803	262	32,586	Lot 168 Belle Meade Sec I
12000 Sept 23, 1986	"	"	"	"	James A. McNickle	1803	409	21,550	Lot 33 Ellenton Acres Sec B
12654 Sept 29, 1986	"	"	"	"	Cecil J. Stroud	1804	466	38,712	Lot 10 & pt lot 9 Edwards Rd

REVERSE or MORTGAGEE Index to Real Estate Mortgages — Greenville County, S. C.

REG. U. S. PAT. OFFICE *Chas McCott* County Indexes Since 1888 An Identifying Trade Mark

 Open at Proper Tab according to First Letter or Letters of Name and refer to Buff Sub-Index sheet for page reference.

COTT FAMILY NAME INDEX No. 75 © 1949
MADE BY THE COTT INDEX COMPANY, COLUMBUS, OHIO
SOLD BY PHOTO COPY SUPPLY, MAULDIN, S. C.

FILE NUMBER DATE OF RECORD	MORTGAGEES FAMILY NAMES	GIVEN NAMES ABCDEFGH	GIVEN NAMES IJKLMNO	GIVEN NAMES PQRSTUWXYZ	MORTGAGORS	BOOK	PAGE	Amount	BRIEF DESCRIPTION, LOCATION, ETC. (Not Warranted)
14602 Oct 9, 1986	Associates	Financial	J.C. - Inc.	Service Co.	Noah E. Wood	1807	323	17,037 ^{.20}	Lot 2 Maple Ln.
14689 Oct 18, 1986	"	"	"	"	Emely N. Law	1807	439	4,709 ^{.04}	Knollwood Lot 33 Summit Dr.
15455 Oct 16, 1986	"	"	"	"	Lou Ellen R. Driffin et al	1808	549	13,161 ^{.22}	Regain Hgt Fairway Dr. Hill Lot 117 W. George Rd. West
15663 Oct 17, 1986	"	"	"	"	Thomas M. Cook et al	1808	887	28,087 ^{.20}	Lot 92 Jasmine Dr
17028 Oct 22, 1986	"	"	"	J.S.C.	Herndon R. Wilson	1811	26	8,255 ^{.40}	Lot 11 Riverwoods Sec II Edwards Forest HTS.
17292 Oct 29, 1986	"	Financial	J.C. - Inc.	Service Co.	Willie H. Crosby et al	1811	546	52,152 ^{.00}	Lot 66 Edwards Mill Rd
17617 Oct 31, 1986	"	"	"	"	Marvin E. Henderson et al	1812	501	23,322 ^{.85}	Sp. 7.74 acres Coaling Bridge Rd Oaklawn
18136 Nov 3, 1986	"	"	"	"	Gloria Daye Hudson	1812	987	31,828 ^{.80}	Sec II Lot 20 Garris Dr. Oak Crest
19041 Nov 10, 1986	"	"	"	"	et al James N. Sanford James N. Sanford	1814	464	72,180 ^{.00}	St. Lot 92 Cornelia St. & Chenille
19257 Nov 11, 1986	"	"	"	"	Roger L. Reeves et al	1814	748	8,957 ^{.64}	Sec I Lot 36 Bluestone Ct Wood Hedge
20127 Nov 17, 1986	"	"	"	"	J. B. Hopkins et al	1815	974	32,220 ^{.48}	Inc. Dentl Sp. Lot 205 Fox Hall Rd Woodfield
20222 Nov 17, 1986	"	"	"	"	Boye W. Hale	1816	167		Sp mtg. su Elm Bl. 1607 B. 443 Release lin from Judgment # 86-6281
20800 Nov 20, 1986	"	"	"	"	et al Theresa G. Bowers Theresa Jones	1816	894	22,638 ^{.08}	First Ave. Lots 4+5 Cor. West Rd +
20732 Nov 20, 1986	"	"	"	"	Calvin L. Bowers et al	1816	913	22,638 ^{.08}	Lot 58 Verdry Vale Sec I
21665 Nov 26, 1986	"	"	"	"	William L. Johnson, Jr.	1817	537	22,038 ^{.60}	Lot Double Pond Ridgecroft
21951 Dec 1, 1986	"	"	"	"	John W. Bennett et al	1819	81	42,752 ^{.64}	Lot 23 Ridgecroft Dr

REVERSE or MORTGAGEE Index to Real Estate Mortgages — Greenville County, S. C.

1
(ccc)

REG. U. S. PAT. OFFICE *Chas. McCath* County Indexes Since 1888 An Identifying Trade Mark

☞ Open at Proper Tab according to First Letter or Letters of Name and refer to Buff Sub-Index sheet for page reference.

COTT FAMILY NAME INDEX No. 75 © 1949
MADE BY THE COTT INDEX COMPANY, COLUMBUS, OHIO
SOLD BY PHOTO COPY SUPPLY, MAULDIN, S. C.

FILE NUMBER	MORTGAGEES FAMILY NAMES	GIVEN NAMES ABCDEFGH	GIVEN NAMES IJKLMNO	GIVEN NAMES PQRSTUVWXYZ	MORTGAGORS	BOOK	PAGE	Amount	BRIEF DESCRIPTION, LOCATION, ETC. (Not Warranted)
DATE OF RECORD									
24191 Dec. 9, 1986	Associates	Financial Service Co. of S.C. Inc.			Relland L. Carlson Jr	1821	54	15,000 ^{.00}	Lot 86-4950
24943 Dec. 15, 1986	"	"	"	Inc.	Joyce C. Jones	✓	✓	✓	Fixtures - 12 mtr. Rd. Exit, In. Rest, &c
24943 Dec. 15, 1986	"	"	"	"	Dorothy L. Forrester	✓	✓	✓	86-4951 Fixtures - 603 S. Fla. Ave.
24695 Dec. 12, 1986	"	"	"	"	Russell Keith Blanton	1821	685	90,929 ^{.60}	Club Ests. Lot 36 Douglas Dr. County
24695 Dec. 12, 1986	"	"	"	"	Russell K. Blanton ^{et al}	1821	687	90,929 ^{.60}	Dixside Hts Lot 51 pt lot 4 Converse Dr
24846 Dec. 12, 1986	"	"	"	"	Don Howard Gage ^{et al}	1821	838	9,129 ^{.80}	Lot 48 Thornwood Area
25063 Dec. 15, 1986	"	"	"	"	Johanni Ferguson Jr	1822	313	22,010 ^{.00}	Joint Hts Lot 81 Reid School Ed. Edward
24915 Dec. 15, 1986	"	"	"	"	Nathaniel Jordan Jr	1822	213	36,719 ^{.95}	Lot 27 Lamon Street
25067 Dec. 15, 1986	"	"	"	"	Frankie James	1822	215	34,944 ^{.00}	Lot 16 Bentry St. Pennington Hts.
25357 Dec. 16, 1986	"	"	"	"	Don Howard Gage ^{et al}	1822	722	8,500 ^{.00}	Lot 48 Thornwood Area
26171 Dec. 22, 1986	"	"	"	"	Narsel R. Davis Jr	1824	260	57,600 ^{.01}	Lot 35 Jenkin Est. - 3/4 Sec E
26817 Dec. 29, 1986	"	"	"	"	Marion Linda Williams	1825	458	9,045 ^{.68}	.36 Acres Grove Sp.
28008 Jan. 2, 1987	"	"	"	"	Timothy H. Lawson	1827	187	16,135 ^{.64}	Sec II Lot 411 Abney Mills - Brandon Plant
28929 Jan. 9, 1987	"	"	"	"	Toy Todd ^{et al}	1828	506		# 81-8226 For city on E. on bond 1/52 p/87 Release of lien of judgment roll
29992 Jan. 19, 1987	"	"	"	"	Phillip C. Martin	1830	265	27,615 ^{.84}	Acres Lot 37 Fleetswood Dr. Magnolia
30257 Jan. 20, 1987	"	"	"	"	Donnie J. de Nenson Jr	1830	681	40,512 ^{.96}	Rd. Woodfield, Inc. Lot 85 Brook Forest Dr + Augusta

REVERSE or MORTGAGEE Index to Real Estate Mortgages — Greenville County, S. C.

REG. U. S. PAT OFFICE *Chas McCott* County Indexes Since 1888 An Identifying Trade Mark

 Open at Proper Tab according to First Letter or Letters of Name and refer to Buff Sub-Index sheet for page reference.

COTT FAMILY NAME INDEX No. 75 © 1949
MADE BY THE COTT INDEX COMPANY, COLUMBUS, OHIO
SOLD BY PHOTO COPY SUPPLY, MAULDIN, S. C.

FILE NUMBER DATE OF RECORD	MORTGAGEES FAMILY NAMES	GIVEN NAMES ABCDEFGHIJ	GIVEN NAMES JKLMNOPQ	GIVEN NAMES RSTUVWXYZ	MORTGAGORS	BOOK	PAGE	Amount	BRIEF DESCRIPTION, LOCATION, ETC. (Not Warranted)
30932 Jan 26, 1987	Associates				James Neal Charles, et al	1831	498	.50 42,699	Lot 71 Sunny Slope Sec I
31209 Jan 29, 1987	"	"	"	"	Lloyd G. Baum et al	1832	825	.05 11,325	Fairview Sp 15.70 acres Fairview Rd
31115 Jan 29, 1987	"	"	"	"	Bobby H. Davis et al	1832	868	.00 39,000	2.39 acres
31799 Feb 3, 1987	"	"	"	"	Andrea Stevenson	1833	843	.82 8,986	See Title Lot 32 Archdale Dr. Montclair
31799 Feb 3, 1987	"	"	"	"	Robert L. Moore et al	1834	24	.84 17,932	Lot 15 Buncos & Park & White House Rd
32656 Feb 9, 1987	"	"	"	"	Joe L. Smith et al	1835	342	.20 76,081	Lot 26 & pt lot 27 Lenhardt Rd
32923 Feb 11, 1987	"	"	"	"	Guald S. Jackson et al	1835	989	.00 31,500	2 Lots Badger Dr
32923 Feb 11, 1987	"	"	"	"	Aly Goodwin	1836	101	.19 13,926	Lot 18 = 1/2 acre Chick Aprg 28
33045 Feb 12, 1987	"	"	"	"	Shirley Ann Rosemond et al	1836	345	.85 17,260	Lot 27 Apalache - Vista Cl Civ
33486 Feb 16, 1987	"	"	"	"	James E. White	1836	805	.64 27,248	Lot 198 Paramount Pl Chesley
33913 Feb 19, 1987	"	"	"	"	James L. Cleveland et al	1837	680	.78 9,526	Sec I The Village Lot 53 New Castle Place
33913 Feb 19, 1987	"	"	"	"	James A. Robinson et al	1837	682	.13 20,789	Lot 7
34061 Feb 20, 1987	"	"	"	"	Dianthun J. Breen	1838	11	.80 11,680	Pt. lot 2 Birm Street
34079 Feb 20, 1987	"	"	"	"	Nancy D. Brown Blessington	1838	38	.05 26,284	2 lots Jacobs Road
34457 Feb 24, 1987	"	"	"	"	Charles J. Hawkins et al	1838	873	.00 20,376	Souli Hgts Lot 132 Callahan Ave. Sans
34457 Feb 24, 1987	"	"	"	"	Harold L. Travis et al	1838	875	.00 49,500	Southwest Sec 1 Lot 35 Jenkins Estates

REVERSE or MORTGAGEE Index to Real Estate Mortgages — Greenville County, S. C.

REG. U. S. PAT. OFFICE *Chas McCott* County Indexes Since 1888 An Identifying Trade Mark

Open at Proper Tab according to First Letter or Letters of Name and refer to Buff Sub-Index sheet for page reference.

COTT FAMILY NAME INDEX No. 75 © 1949
MADE BY THE COTT INDEX COMPANY, COLUMBUS, OHIO
SOLD BY PHOTO COPY SUPPLY, MAULDIN, S. C.

(DDD)

FILE NUMBER	MORTGAGEES	GIVEN NAMES	GIVEN NAMES	GIVEN NAMES	MORTGAGORS	BOOK	PAGE	Amount	BRIEF DESCRIPTION, LOCATION, ETC.
DATE OF RECORD	FAMILY NAMES	ABCDEFGHIJ	IJKLMNO	PQRSTUVWXYZ					(Not Warranted)
34889	Associates				Earl O. Roberts ^{et al}	1839	560	.60	Yantl Sp.
Feb 26, 1987					38,211	Lat 10 Mayflower Ave			
35273					00	mill Estate			
Mar 2, 1987					14,720	Lat 24 Whitestone Ave. Adam			
35286					.92				
Mar 2, 1987					38,895	Lat 54 Concord St.			
36352					.49				
Mar 6, 1987					12,022	Lat			
36499						Ref # 87-923 For mfg on REMBL 1779, 296			
Mar 9, 1987						Release Lien from Judgment			
36837					.20				
Mar 10, 1987					10,948	Lat Plant St + Hampton Ave			
37187					.16				
Mar 11, 1987					24,392	Lat 7 Bates Road			
37388					.68	Meadow Ave			
Mar 12, 1987	36,967	Lat 42 Augusta Acres							
37790	.90								
Mar 13, 1987	24,913	Lat 9 U. S. Hwy. 276							
37791	.64	Ridge St.							
Mar 13, 1987	16,193	Pl. Lat 11 Bethel Rd. Piney							
38087	.00								
Mar 16, 1987	8,735	Lat 194 ^{Forest} Forest Este							
39140	.00	St. Am							
Mar 20, 1987	28,900	Lat Shaw St + Woodside Ave							
39778	.00								
Mar 25, 1987	14,500	Lat 1							
40033	.00								
Mar 26, 1987	35,400	Lat Belle Meade							
40262	.00								
Mar 27, 1987	25,500	Tract # 4							
40263	.90	+ Fifth St.							
Mar 27, 1987	36,228	Lat 7 Jackson Mill on 2nd St							

REVERSE or MORTGAGEE Index to Real Estate Mortgages — Greenville County, S. C.

REG. U. S. PAT. OFFICE *Cott* County Indexes Since 1888 An Identifying Trade Mark

 Open at Proper Tab according to First Letter or Letters of Name and refer to Buff Sub-Index sheet for page reference.

COTT FAMILY NAME INDEX No. 75 © 1949
MADE BY THE COTT INDEX COMPANY, COLUMBUS, OHIO
SOLD BY PHOTO COPY SUPPLY, MAULDIN, S. C.

FILE NUMBER DATE OF RECORD	MORTGAGEES FAMILY NAMES	GIVEN NAMES ABCDEFGHIJ	GIVEN NAMES JKLMNO	GIVEN NAMES PQRSTUVWXYZ	MORTGAGORS	BOOK	PAGE	Amount	BRIEF DESCRIPTION, LOCATION, ETC. (Not Warranted)
40777 Apr 31, 1987	Associates				Kary Lee Miller et al	1848	503	92,338 ^{.80}	Hght Lot 26 Crestline Rd. Hillendale
40841 Mar 31, 1987	"				Robert L. Hawkins et al	1848	610	17,747 ^{.44}	Hght Lot 28 Dogwood Lane Ebenezer
42155 Apr 7, 1987	"	"	"	"	J. L. Freeman	1850	515	31,106 ^{.23}	Lot 1 Mauldin
44012 Apr 16, 1987	"	"	"	"	David Webb Jr. et al	1853	232	14,835 ^{.31}	Lot 98 Nicholatown Hght. Sec I
44235 Apr 17, 1987	"	"	"	"	Edward E. YeARGIN	1853	375	37,231 ^{.67}	Lot 24 Conger St.
44351 Apr 17, 1987	"	"	"	"	Rudolph E. Dempsey et al	1853	532	39,380 ^{.04}	Lgt Evelyn Dr.
45321 Apr 23, 1987	"	"	"	"	Darlene J Harper	1855	1	5,531 ^{.61}	Lot 357 Westwood Route Sec II
45327 Apr 23, 1987	"	"	"	"	Jones M. Bryon et al	1855	6	36,805 ^{.45}	Lot 9 E. 2nd of Brookforest
45345 Apr 23, 1987	"	"	"	"	Paul K. Wyatt et al	1855	26	40,743 ^{.97}	Pt. lot 2/ Lake Fairfield Dr.
45562 Apr 24, 1987	"	"	"	"	Thomas Nelson et al	1855	413	28,000 ^{.00}	Lot M: Call Road
45598 Apr 24, 1987	"	"	"	"	Ophelia A. Walcombe	1855	461	28,969 ^{.00}	Lot 1 Barton Street
45630 Apr 27, 1987	"	"	"	"	John B. Wright, Jr et al	1855	543	26,578 ^{.73}	Lot 37 Grandview Hills
46679 Apr 30, 1987	"	"	"	"	Laure Ann Shelton	1857	65	25,000 ^{.00}	Lot 2 Mills Village
46838 May 1, 1987	"	"	"	"	Roy C. Harlow et al	1857	243	37,735 ^{.00}	Lot 10 Allen St Duncan Horse Rd
46839 May 1, 1987	"	"	"	"	Manie Bernice P. Stovall et al	1857	245	15,600 ^{.00}	Lot 2 Augusta Rd + White Rochdale Sec I
47092 May 4, 1987	"	"	"	"	Annie Ruth Stein	1857	696	21,550 ^{.00}	pt lot 58 + 59

REVERSE or MORTGAGEE Index to Real Estate Mortgages — Greenville County, S. C.

REG. U. S. PAT. OFFICE *Chas. M. Cott* County Indexes Since 1888 An Identifying Trade Mark

 Open at Proper Tab according to First Letter or Letters of Name and refer to Buff Sub-Index sheet for page reference.

COTT FAMILY NAME INDEX No. 75 © 1949
MADE BY THE COTT INDEX COMPANY, COLUMBUS, OHIO
SOLD BY PHOTO COPY SUPPLY, MAULDIN, S. C.

(EFF)

FILE NUMBER DATE OF RECORD	MORTGAGEES FAMILY NAMES	GIVEN NAMES ABCDEFGHIJ	GIVEN NAMES JKLMNOPQ	GIVEN NAMES RSTUVWXYZ	MORTGAGORS	BOOK	PAGE	Amount	BRIEF DESCRIPTION, LOCATION, ETC. (Not Warranted)
47610 May 5, 1987	Associates	Financial	Sec Co.		Ray J. Dawson ^{et al}	1858	357	13,345	Lot waycross Rd
47706 May 6, 1987	"	"	"		Willie B Daly ^{et al}	1858	540	16,379	Lot 112 Oakview Sec I
48088 May 7, 1987	"	"	"		Eugene Youngblood ^{et al}	1858	948	16,573	Lot Shuman Tr.
48281 May 8, 1987	"	"	"		Robert L. Atkinson ^{et al}	1859	187	12,901	Road Bank Lot 26 Dingley Ave. Augusta
48647 May 11, 1987	"	"	"		William Fred Barrett ^{et al}	1859	783	27,700	Dempsonville Sec II Lot 107 Westwood
48865 May 19, 1987	"	"	"		Robert E. Dennis ^{et al}	1860	66	39,827	Lot 1st Fork Shale Rd. Curve 2nd
49742 May 15, 1987	"	"	"		Owen L. Raine ^{et al}	1861	160	44,987	5 Acres Dublin Tr.
50220 May 19, 1987	"	"	"		Darrell H. Jaunton	1861	895	25,000	Hay Prop Reg. Unit 1-A McDaniel. Hgts
50219 May 19, 1987	"	"	"		Thelma Dadds Dowd	1861	900	4,214	Lot 95-A Palmetto Downs
52846 June 1, 1987	"	"	"		Helena B. Edens	1865	385	11,600	Lot 2
53408 June 3, 1987	"	"	"		Mavis W. Smith ^{et al}	1866	281	8,388	Lot 20 East of Brookfont
53681 June 4, 1987	"	"	"		Richard J. Debusch ^{et al}	1866	609	6,753	Lot 73 "Add to Delmar Shale"
53870 June 4, 1987	"	"	"		Harold J. Jones ^{et al}	1866	764	13,484	Lot 70 Sunny Acres
54444 June 8, 1987	"	"	"		Barland D. Lewis ^{et al}	1867	457	11,450	Lot 194 South Forest Ests
54945 June 10, 1987	"	"	"		Elizabeth Jenkins	1868	36	37,900	Lot 56 Green Forest Sec C
55120 June 10, 1987	"	"	"		Vida Scien ^{et al}	1868	210	34,500	31.8 Acres Oil Camp Creek Rd

REVERSE or MORTGAGEE Index to Real Estate Mortgages — Greenville County, S. C.

REG. U. S. PAT. OFFICE *Cott* County Indexes Since 1888
An Identifying Trade Mark

Open at Proper Tab according to First Letter or Letters of Name and refer to Buff Sub-Index sheet for page reference.

COTT FAMILY NAME INDEX No. 75 © 1949
MADE BY THE COTT INDEX COMPANY, COLUMBUS, OHIO
SOLD BY PHOTO COPY SUPPLY, MAULDIN, S. C.

FILE NUMBER DATE OF RECORD	MORTGAGEES FAMILY NAMES	GIVEN NAMES ABCDEFGH	GIVEN NAMES IJKLMNO	GIVEN NAMES PQRSTUVWXYZ	MORTGAGORS	BOOK	PAGE	Amount	BRIEF DESCRIPTION, LOCATION, ETC. (Not Warranted)
55154 June 11, 1987	Associates	Financial	Sec Co.		Larry M. Rieby ^{et al}	1868	256	37,000 ^{.03}	Lot 25 Farmington Area
55651 June 15, 1987	"	"	"		Hiram P. Smith ^{et al}	1869	8	11,935 ^{.30}	Lot 24 Oakview Sec III
55769 June 16, 1987	"	"	"		Nathaniel Jordan ^{et al}	1869	114	105,999 ^{.99}	Lot 27, Ladson St.
55845 June 16, 1987	"	"	"		Ricky Junior Moten ^{et al}	1869	201	10,108 ^{.21}	1.29 Acres Paris Mt. Sp.
56750 June 19, 1987	"	"	"		Marshall Wynn, Sr. ^{et al}	1870	330	16,970 ^{.01}	Lot Prospect St
56873 June 22, 1987	"	"	"		a/k/a Salmadge Eugene Hathcock Salmadge E. Hathcock	1870	469	55,505 ^{.59}	Lot 12 Sumac Gardens
57056 June 22, 1987	"	"	"		Douglas S. Knox ^{et al}	1870	767	33,841 ^{.71}	Lot Sully Bridge Rd
57447 June 24, 1987	"	"	"		Shirley L. Mahaffey	1871	335	23,850 ^{.33}	21.1 Acres
57656 June 25, 1987	"	"	"		William E. Clark ^{et al}	1871	552	17,342 ^{.36}	Lot 167 Pine Creek Rd
58014 June 26, 1987	"	"	"		Nancy Jane Earl	1872	87	2,493 ^{.38}	Lot
58099 June 29, 1987	"	"	"		Horace Scott ^{et al}	1872	187	14,350 ^{.12}	Lot 2
232 July 1, 1987	"	"	"		Charles J. Hawkins ^{et al}	1873	624	30,400 ^{.00}	Lot 132 Sam Soun Hgt
231 July 1, 1987	"	"	"		Milton J. Wood, et al	1873	626	23,890 ^{.63}	Parcel Fowler Circle Road
247 July 1, 1987	"	"	"		Ernest W. Mahaffey ^{et al}	1873	656	27,809 ^{.44}	Lot 28 Dixie farm
253 July 1, 1987	"	"	"		Hampton D. Babb, et al	1873	662	20,139 ^{.56}	Lot 29 Ladson Street
1426 July 8, 1987	"	"	"		Magdal W. Huley ^{et al}	1875	110	33,600 ^{.00}	Lot 221 Ashdown Rd.

REVERSE or MORTGAGEE Index to Real Estate Mortgages — Greenville County, S. C.

REG. U. S. PAT. OFFICE *Chas. McCath* County Indexes Since 1888 An Identifying Trade Mark

 Open at Proper Tab according to First Letter or Letters of Name and refer to Buff Sub-Index sheet for page reference.

COTT FAMILY NAME INDEX No. 75 © 1949
MADE BY THE COTT INDEX COMPANY, COLUMBUS, OHIO
SOLD BY PHOTO COPY SUPPLY, MAULDIN, S. C.

(FFF)

FILE NUMBER DATE OF RECORD	MORTGAGEES FAMILY NAMES	GIVEN NAMES ABCDEFGHIJ	GIVEN NAMES JKLMNO	GIVEN NAMES PQRSTUVWXYZ	MORTGAGORS	BOOK	PAGE	Amount	BRIEF DESCRIPTION, LOCATION, ETC. (Not Warranted)
1592 July 9, 1987 2538	Associates	Financial Services Co. of S.C. Inc.			William R. Russell, et al	1875	270	.00 30,500	Lot 55 Blendale Tr. Union St.
July 15, 1987 2808	"	"	"	"	Sammie L. Hall, et al	1876	395	.00 18,000	Lot 137 Perimeter Sec 3
July 16, 1987 3358	"	"	"	"	Nancy B. Butler	1876	692	.15 11,452	Lot Hwy 14
July 20, 1987 5039	"	"	"	"	Bettie Mahaffey	1877	295	.00 12,425	Lot Dunbar St
July 28, 1987 5214	"	"	"	"	Leighton E. Gaunt	1879	230	.91 22,725	Lot 20
July 29, 1987 5809	"	"	"	"	Douglas R. Ribstrap, et al	1879	444	.91 18,967	1.1 Acre - Lot 6 also lot
July 31, 1987 6056	"	"	"	"	Richard H. Brant, et al	1880	174	.49 45,000	Lot 11 Maple Dr. see Bl 1738 pg 458
Aug 3, 1987 6452	"	"	"	"	Milford D. Kelley	1880	636		Release 5.13 acres 300 mds
Aug 4, 1987 6851	"	"	"	"	Catherine M. Parks	1881	58	.70 4,522	Lot 21 Augusta Rd Ranch
Aug 6, 1987 6852	"	"	"	"	William Fred Barrett, et al	1881	557	.70 31,000	Lot 107 Westwood
Aug 6, 1987 6886	"	"	"	"	Robert H. Wilbanks, et al	1881	562	.23 28,008	Lot 7
Aug 7, 1987 7445	"	"	"	"	Norman Perry Miller	1881	614	.78 3,524	Lot 8 87-3244
Aug 11, 1987 8120	"	"	"	"	Mary A. McMorris	✓	✓	✓	Fifties - 311 Athens St. Jr. West
Aug 14, 1987 8359	"	"	"	"	Phillip L. Martin	1883	53	.00 19,850	Lot
Aug 17, 1987 8726	"	"	"	"	Charlotte Ann Campbell, et al	1883	370	.60 50,714	Lot 13 Bellingham
Aug 19, 1987	"	"	"	"	Nathaniel Jordan, et al	1883	764	.00 17,500	sterling college Park addition Lot 3 Sterling Annex also lot 5

REVERSE or MORTGAGEE Index to Real Estate Mortgages — Greenville County, S. C.

REG. U. S. PAT. OFFICE *Chas McCott* County Indexes Since 1888 An Identifying Trade Mark


 Open at Proper Tab according to First Letter or Letters of Name and refer to Buff Sub-Index sheet for page reference.

COTT FAMILY NAME INDEX No. 75 © 1949
MADE BY THE COTT INDEX COMPANY, COLUMBUS, OHIO
SOLD BY PHOTO COPY SUPPLY, MAULDIN, S. C.

FILE NUMBER DATE OF RECORD	MORTGAGEES FAMILY NAMES	GIVEN NAMES ABCDEFGHIJ	GIVEN NAMES JKLMNO	GIVEN NAMES PQRSTUVWXYZ	MORTGAGORS	BOOK	PAGE	Amount	BRIEF DESCRIPTION, LOCATION, ETC. (Not Warranted)
9182 Aug 21, 1987	Associates	Financial Services Co			Cloyd A. Brockout ^{et al}	1884	314	29,000 ^{.00}	Lot 14 Dungeness Pl. Sec 7
9216 Aug 21, 1987	"	"	"	"	Betty E. Lucas Hall ^{et al}	1884	367	26,425 ^{.00}	Lots 5+6 Dabeland Dr
9585 Aug 25, 1987	"	"	"	"	Paul D. Watson ^{et al}	1884	819	29,891 ^{.45}	Lot 44 + pt. lot 43 Cannon Road
10041 Aug 26, 1987	"	"	"	"	Effie B. Wright	1885	309	20,586 ^{.92}	lot 23 Edwards Rd.
10679 Aug 31, 1987	"	"	"	of S.C. Inc	Wade B. Campbell ^{et al}	1886	86	26,479 ^{.45}	Lot W. Earl Trust
11624 Sept 3, 1987	"	"	"	"	Alvin V. Sexton ^{et al}	1887	304	15,764 ^{.92}	Lot
12847 Sept 14, 1987	"	"	"	"	Larry L. Bailey ^{et al}	1888	752	19,811 ^{.01}	Lot 11 Poinsett Hwy.
12850 Sept 14, 1987	"	"	"	"	Ronald F. Miller ^{et al}	1888	754	14,953 ^{.10}	Pt. lots 6+7
12877 Sept 14, 1987	"	"	"	"	Charles Wright ^{et al}	1888	756	17,951 ^{.38}	Lot 2 Ashley Road
14142 Sept 22, 1987	"	"	"	"	William P. Kennedy, III	1890	257	30,500 ^{.00}	Lot 3 Augusta Rd.
14911 Sept 25, 1987	"	"	"	of S.C. Inc	James Hawkins ^{et al}	1891	52	32,843 ^{.78}	1 Acre Webb Road Sec pt.
14929 Sept 25, 1987	"	"	"	of S.C. Inc	Charles E. Callahan	1891	71	3,960 ^{.00}	Lot 22 Auburn Ave
15956 Oct 1, 1987	"	Financial Services Co		of S.C. Inc	Clayton Jeter ^{III}	1892	419	12,000 ^{.00}	Lot Ridge Road lot Dunklin St.
17307 Oct 12, 1987	"	"	"	"	Wayman Sims	1893	495	11,444 ^{.40}	.15 Acre Dunklin Ridge Rd. also
18843 Oct 21, 1987	"	"	"	"	Calvin L. Bowen	1895	839	22,575 ^{.02}	Lot 58 Varby Vale Sec I
18844 Oct 21, 1987	"	"	"	"	Theresa Jane Bowen	1895	841	22,525 ^{.02}	Lots 4+5 Cor West Rd. & First Ave

REVERSE or MORTGAGEE Index to Real Estate Mortgages — Greenville County, S. C.

REG. U. S. PAT. OFFICE *Chas. McCatt* County Indexes Since 1888 An Identifying Trade Mark

 Open at Proper Tab according to First Letter or Letters of Name and refer to Buff Sub-Index sheet for page reference.

COTT FAMILY NAME INDEX No. 75 © 1949
MADE BY THE COTT INDEX COMPANY, COLUMBUS, OHIO
SOLD BY PHOTO COPY SUPPLY, MAULDIN, S. C.

(GGG)

FILE NUMBER DATE OF RECORD	MORTGAGEES FAMILY NAMES	GIVEN NAMES ABCDEFGHIJ	GIVEN NAMES JKLMNOPQ	GIVEN NAMES RSTUVWXYZ	MORTGAGORS	BOOK	PAGE	Amount	BRIEF DESCRIPTION, LOCATION, ETC. (Not Warranted)
18964 Oct 22 1987	Associates				Margaret Stewart Nichols	1895	966	.32 9,965	Lot 52 Nippa Ave.
19019 Oct 22 1987	"	Financial Service Co. ^{Inc.} <i>J.S.C.</i>	"	"	James C. Shepherd, Jr. ^{et al}	1896	59	.76 18,313	Woodfield Lot 283 South Beaver Lane
19120 Oct 23 1987	"	"	"	"	John Steven Smith ^{et al}	1896	167	.42 12,727	Woodfields Lot 259 + pt lot 258 in B
19576 Oct. 28 1987	"	"	"	"	Alice Spurgeon, et al	1897	126	.61 35,781	Lot 22 Plat of Prop. E. B. Webster
21379 Nov 6 1987	"	"	"	"	Walter D. Edwards ^{et al}	1898	900	.83 28,115	Lot 5 Lot 142 Fresh Meadows Farms
21624 Nov 9 1987	"	"	"	"	Johnnie Ferguson et al	1899	140	.00 24,560	Lot 81 Reid School Rd. Edwards
21625 Nov 9 1987	"	"	"	"	SIA Catherine F. Brown Catherine F. Con	1899	149	.98 13,033	Sub d Sect Lot 8 Palmetto Street Canterbury
23929 Nov 17 1987	"	"	"	"	AKK Charlotte Ann Campbell Beggs Charlotte Ann Campbell	1900	665	.40 55,999	Sub T Lot 33 Abbotford Dr. Bellingham
24965 Nov. 25, 1987	"	"	"	"	Curtis J. Nash	1902	34	.00 64,000	70. 1.02 Acres New Cut Road Palmetto
24961 Nov 25 1987	"	"	"	"	Curtis J. Nash	1902	36	.00 64,000	70. .96 Acres Greenville - Pelzer Road
25480 Nov 30 1987	"	"	"	"	Robert Joe Jones, et al	1902	737	.00 11,000	70. Lot 134 Gandy Ave. Lenoir
27170 Dec. 10 1987	"	"	"	"	Hattie J. Evans	1904	781	.70 12,358	70. Lot 26 East Springfield Rd
27505 Dec. 14 1987	"	"	"	"	Joe L. Smith ^{et al}	1905	183	.00 49,009	70. House Rd + Lenhardt Rd. Lot 26 + pt lot 27 White
27847 Dec. 15 1987	"	"	"	"	Morvin Daniel Hudson	1905	635	.68 10,722	70. 3ac Keeler Bridge Rd.
27895 Dec. 15 1987	"	"	"	"	James A. Robinson	1905	698	.97 36,299	70. Kondros Lots 7+8, Plat for Bus on Rem St. 1701 sq. 470
27749 Dec. 15 1987	"	"	"	"	Charles Hughes, et al	1905	467		Assumption Agreement for title

REVERSE or MORTGAGEE Index to Real Estate Mortgages — Greenville County, S. C.

REG. U. S. PAT. OFFICE *Chas. McCott* County Indexes Since 1888 An Identifying Trade Mark

 Open at Proper Tab according to First Letter or Letters of Name and refer to Buff Sub-Index sheet for page reference.

COTT FAMILY NAME INDEX No. 75 © 1949
MADE BY THE COTT INDEX COMPANY, COLUMBUS, OHIO
SOLD BY PHOTO COPY SUPPLY, MAULDIN, S. C.

FILE NUMBER DATE OF RECORD	MORTGAGEES FAMILY NAMES	GIVEN NAMES ABCDEFGHIJ	GIVEN NAMES JKLMNO	GIVEN NAMES PQRSTUVWXYZ	MORTGAGORS	BOOK	PAGE	Amount	BRIEF DESCRIPTION, LOCATION, ETC. (Not Warranted)
28056 Dec. 16, 1987	Associates				Will Earle Reins	1905	858	.64 7,518	Sp. 2 acres Wings Rd Highland
28057 Dec. 16, 1987	"	"	"	"	Walter James ^{et al}	1905	856	.48 14,680	1.02 acres New Cut Rd
28217 Dec. 17, 1987	"	"	"	"	Michael E. Allen, ^{et al}	1906	15	.56 8,807	Lot 18 Staunton 20 th Sub'd
28455 Dec. 18, 1987	"	"	"	"	Harold Richardson, Jr. ^{et al}	1906	264	.02 10,133	Lot 37 Idlewild Sub'd
28456 Dec. 18, 1987	"	"	"	"	Barbara D. Morgan	1906	266	.57 7,258	Randem Dr. Lot 71 Cedar Lane Garden
29325 Dec. 28, 1987	"	"	"	"	Ruby Lee Crosby ^{et al}	1907	480	.68 6,940	Valley Sub. Lot 60 Punic Ave., Pleasant
29691 Dec. 29, 1987	"	"	"	"	Walter L. James ^{et al}	Re-Record 1908	84	.48 14,680	see Rem Bk. 1905 pg. 856 1.02 acres New Cut Road - for org
30653 Jan 5, 1988	"	"	"	"	William P. Kennedy, III	1909	262	.05 40,501	Lot 3 Augusta Rd.
30652 Jan 5, 1988	"	"	"	"	Roy F. Dawson, et al AKA Bunda P. Benson	1909	264	.13 20,378	Lot 10 .67 ac. Waycross Rd.
30666 Jan 5, 1988	"	"	"	"	Bunda Bowen Peterson	1909	280	.30 14,063	53/100 ac. Reed School Rd. Lot Reid School Rd., also
30785 Jan 6, 1988	"	"	"	"	Patricia R. Smallwood	1909	414	.00 58,235	3.3 acres Cunningham Rd
30783 Jan 6, 1988	"	"	"	"	Alice M. Duggs ^{et al}	Re-record 1909	416	.03 34,838	2 ac 7 mtg, see Bk. 1903 pg. 178 Lot Henry Dr. less pt
31573 Jan 15, 1988	"	"	"	"	Edwin G. Oberly, et al	1910	277	.32 15,359	Crestwood Sub. Lot 72 South Estate Dr.
31858 Jan 18, 1988	"	"	"	"	Larry Ronald Holman ^{et al}	1910	667	.07 14,331	Lot 27 West Decatur Street
32529 Jan 22, 1988	"	"	"	"	Mary Ann S. Lyons, ^{et al}	1911	514	.31 30,753	Fountain Inn Lot 28 Friendship Heights,
32551 Jan 22, 1988	"	"	"	"	Charles Posehy, et al	1911	545	.00 30,400	Sp. Lot 26 Blossom Dr, Gentl

REVERSE or MORTGAGEE Index to Real Estate Mortgages — Greenville County, S. C.

REG. U. S. PAT. OFFICE *Chas. McCall* County Indexes Since 1888 An Identifying Trade Mark

 Open at Proper Tab according to First Letter or Letters of Name and refer to Buff Sub-Index sheet for page reference.


COTT FAMILY NAME INDEX No. 75 © 1949
MADE BY THE COTT INDEX COMPANY, COLUMBUS, OHIO
SOLD BY PHOTO COPY SUPPLY, MAULDIN, S. C.

(HHH)

FILE NUMBER DATE OF RECORD	MORTGAGEES FAMILY NAMES	GIVEN NAMES ABCDEFGHIJ	GIVEN NAMES JKLMNOPQ	GIVEN NAMES RSTUVWXYZ	MORTGAGORS	BOOK	PAGE	Amount	BRIEF DESCRIPTION, LOCATION, ETC. (Not Warranted)
32921 Jan 26, 1988	Associates		S.C. Inc		Sara N. Hughes et al	1911	989	81 8,377	Augusta Circle Lot 13 + pt. lot 74 Bonaventure Ave.
33273 Jan 28, 1988	"		Financial Services Co		William Douglas Israel et al	1912	310	20 40,325	Lot 75 Chestnut Ave. Green Gardn. Jr.
33705 Feb 1, 1988	"		"	"	Fred Sweeney et al	1912	867	39,950	Lot 3 Fairfield Rd
33876 Feb 2, 1988	"		"	"	N. Mark Smith et al	1913	12	00 43,725	Lot 27 Quincey Ave. Sec 11 Camelot Subst 1
33877 Feb 2, 1988	"		"	"	Larry S. Hyder et al	1913	16	00 45,000	Pt lot 66 Camelot Dr.
34237 Feb 4, 1988	"		"	"	Lila Ruth Godfrey et al	1913	481	00 5,000	pt lot 12. Roman Rd Village
34241 Feb 4, 1988	"		"	"	Benjamin D. Reid et al	1913	483	76 3,711	Lot 54 Newcastle Pl. The mty. av. Bl. 1850p. 515
34416 Feb 5, 1988	"		"	"	J. L. Trieman et al	1913	697	00	Assumption Agreement Sec
34772 Feb 9, 1988	"		"	"	William C. McKinney et al	1914	45	00 6,500	Lot 71 Bradford Ln
34773 Feb 9, 1988	"		"	"	Larry M. Richey et al	1914	47	79 33,048	Sec II Lot 25 Farmington, Area
34787 Feb 9, 1988	"		"	"	Carl Steven Oliver et al	1914	85	04 5,689	Lyndhurst Dr Lot 62 Oak Crest Sec 1
35054 Feb 11, 1988	"		"	"	Benjamin D. Reid et al	1914	329	68 5,483	The Village Lot 54 Newcastle Pl
35237 Feb 12, 1988	"		"	"	Susan L. Hooper et al	1914	520	00 16,827	Lot Wood Dr. Sec C
35234 Feb 12, 1988	"		"	"	AKA Cyril M. Bravelley Lilil M. Bravelley	1914	522	00 19,231	Lot 122 Woodside Village of Delia Dillard
35235 Feb. 12, 1988	"		"	"	Marshall Wynn, Jr. et al	1914	524	79 22,655	Lot Prospect St. Prop of Sub.
35561 Feb 16, 1988	"		"	"	C. J. Weatherford et al	1915	42	00 33,952	Lot 125 Lyndhurst Dr. Oak Crest

REVERSE or MORTGAGEE Index to Real Estate Mortgages — Greenville County, S. C.

REG. U. S. PAT. OFFICE *Chas. McCott* County Indexes Since 1888 An Identifying Trade Mark

 Open at Proper Tab according to First Letter or Letters of Name and refer to Buff Sub-Index sheet for page reference.

COTT FAMILY NAME INDEX No. 75 © 1949
MADE BY THE COTT INDEX COMPANY, COLUMBUS, OHIO
SOLD BY PHOTO COPY SUPPLY, MAULDIN, S. C.

FILE NUMBER DATE OF RECORD	MORTGAGEES FAMILY NAMES	GIVEN NAMES ABCDEFGHIJ	GIVEN NAMES KLMNO	GIVEN NAMES PQRSTUVWXYZ	MORTGAGORS	BOOK	PAGE	Amount	BRIEF DESCRIPTION, LOCATION, ETC. (Not Warranted)
35919 Feb 18, 1988	Associates		J.S.C. Inc.		David L. Whitlock et al	1915	332	.00 7,500	Golden Lynd East Pkt Lot 3 Cor. Holland Rd. & Pickett Dr
35920 Feb 18, 1988	"		Financial Service Co.		Robert A. Gordon et al	1915	334	.66 28,095	Acres Lot 42 Meadow Ln. Augusta
36517 Feb 24, 1988	"	"	"	"	David A. Sullivan, et al	1915	996	.85 7,593	See V Lot 399 Westwood Sub'd
37506 Mar 1, 1988	"	"	"	"	James C. Hicks et al	1917	294	.24 12,719	Lot 125 Woodside Mills Sub
38178 Mar 4, 1988	"	"	"	"	Douglas L. Hawkins Jr et al	1917	983	.30 16,900	Lot Survey for Douglas L. Hawkins Augusta Rd & E. White Horse Rd 9th
38618 Mar 8, 1988	"	"	"	"	Buril Stovall	1918	566	.00 16,134	Lot 2 Unit 3 Pine Crest Farm Co
38619 Mar 8, 1988	"	"	"	"	Harold L. Rice et al	1918	568	.78 28,343	Vale Sub Lot 72 Vedale Lane Vardry
38642 Mar 8, 1988	"	"	"	"	attn: Betty B. Chapman Betty C. Ayer	1918	596	.34 5,080	See T Lot 29 Rainwood Dr. Powderham
38790 Mar 9, 1988	"	Commercial Corp.	"	"	P.C. Associates	1918	689		Release 10.81 acres Stalling Rd & Division St for mts
"	"	"	"	"	"	1918	689		see Bl 1754 pg 304
39220 Mar 11, 1988	"	Financial Sv. Co.	J.S.C. Inc.		Harace Craft et al	1919	180	.00 23,950	near Monaghan Mill Lots 26 & 27 New Hope Sub.
39325 Mar 14, 1988	"	Financial Sv. Co.	J.S.C. Inc.		Willie E. Jackson	1919	265	.26 7,425	Lot 35 Idlewild
39448 Mar 14, 1988	"	Financial Sv. Co.	J.S.C. Inc.		Cecil G. Stovall	1919	458		Release of lien from judgment Roll 88-862. See mts see Bl 1804 pg 466
"	"	"	"	"	"	1919	458		
39449 Mar 14, 1988	"	Financial Sv. Co.	J.S.C. Inc.		Pauline Styles	1919	459		Release of lien from judgment Roll 88-1018. See mts see Bl 1747 pg 850
"	"	"	"	"	"	1919	459		

REVERSE or MORTGAGEE Index to Real Estate Mortgages — Greenville County, S. C.

REG. U. S. PAT. OFFICE *Chas McCott* County Indexes Since 1888 An Identifying Trade Mark

 Open at Proper Tab according to First Letter or Letters of Name and refer to Buff Sub-Index sheet for page reference.

COTT FAMILY NAME INDEX No. 75 © 1949
MADE BY THE COTT INDEX COMPANY, COLUMBUS, OHIO
SOLD BY PHOTO COPY SUPPLY, MAULDIN, S. C.

(33)

FILE NUMBER DATE OF RECORD	MORTGAGEES FAMILY NAMES	GIVEN NAMES ABCDEFGH	GIVEN NAMES IJKLMNO	GIVEN NAMES PQRSTUVWXYZ	MORTGAGORS	BOOK	PAGE	Amount	BRIEF DESCRIPTION, LOCATION, ETC. (Not Warranted)
39696 Mar 15 1988	Associates	Financial	Sec Co		Johnnie Mae Geazins et al Armadine Madeline Thompson Armadine Madeline	1919	716	.14 4,925	near Simpsonville Lot 95 Bayd. Ave. Hunter Ave.
39697 Mar 15 1988	"	"	"		Armadine Madeline	1919	718	.74 10,544	Rd. City 2 nd Dist pt lots 144 + 145 Bramlette
39850 Mar 16 1988	"	"	"		Carolyn & Patat	1919	891	.04 4,252	Lots 59 Plat Park F off 124
40124 Mar 18 1988	"	"	"		Michael R. Fair	1920	195	.35 15,372	Idlewild Subd Lot 54 Central Church Rd.
40376 Mar 21 1988	"	"	"		Thomas H. Brown et al	1920	471	.00 12,700	9 th P. 60 Tract 3 = 3.7 acres Plat Bl.
40748 Mar 23 1988	"	"	"		John C. Massey et al	1920	945	.00 37,650	Lot 34 Kings Court Subd
41921 Mar 30 1988	"	"	"		Barbara B. Evans	1922	304	.00 41,000	Lot 21 Central Realty Corp.
42537 Apr 1 1988	"	"	"		Hattie J. Evans	1923	157	.00 30,301	Lot 26 East Fairfield Road
42538 Apr 1 1988	"	"	"		Ernest Riley	1923	159	.14 29,896	2 nd Dist 7 th Lot 88 Kennedy Park alpha sub
43459 April 8 1988	"	"	"		Ray W. Phillips et al	1924	229	.91 36,247	Lot 7 Perry Rd
43524 April 8 1988	"	"	"		Kinsland S. Hooper	1924	343	.95 4,450	Rd Pine Grove Hts Lot 29 + pt lot 28 Pine Grove
43878 April 12 1988	"	"	"		Ollie Seabara et al	1924	756	.00 29,730	Acres Lot 3 Augusta Rd Magnolia
44481 April 15 1988	"	"	"		Andrew Ray Pearson et al	1925	441	.41 10,491	Prop. pt lot 29 g. d. Hatcherly
44517 April 15 1988	"	"	"		et al Duward E. Geazins D. E. Geazins	1925	495	.92 26,086	S. W. P. Co Lot 24 Conger St Sec I
45837 Apr 25 1988	"	"	"		Willie J. Geazins et al	1927	250	.22 6,995	Lot near Brandon Mill
45838 Apr 25 1988	"	"	"		Elizabeth Jenkins	1927	252	.00 39,500	Sec. C Lot 56 Green Forest Subd.

REVERSE or MORTGAGEE Index to Real Estate Mortgages — Greenville County, S. C.

()

REG. U. S. PAT. OFFICE *Chester McCott* County Indexes Since 1888 An Identifying Trade Mark


Open at Proper Tab according to First Letter or Letters of Name and refer to Buff Sub-Index sheet for page reference.

COTT FAMILY NAME INDEX No. 75 © 1949
MADE BY THE COTT INDEX COMPANY, COLUMBUS, OHIO
SOLD BY PHOTO COPY SUPPLY, MAULDIN, S. C.

FILE NUMBER DATE OF RECORD	MORTGAGEES FAMILY NAMES	GIVEN NAMES ABCDEFGHIJ	GIVEN NAMES KLMNOP	GIVEN NAMES QRSTUVWXYZ	MORTGAGORS	BOOK	PAGE	Amount	BRIEF DESCRIPTION, LOCATION, ETC. (Not Warranted)
46132 Apr. 26, 1988	Associates	Financial Services Co.		S.C.	Maurice E. Head <i>et al</i>	1927	666	.66 9,075	Lot Plat BLAAA pg. 101 B, Church
46238 Apr. 27, 1988	"	"	"	S.C.	William A. Graham <i>et al</i>	1927	831	.93 3,088	Lot 1 Prop. of St. Paul M.E.
46431 Apr. 28, 1988	"	"	"	S.C.	Jerry H. Shipman <i>et al</i>	1928	59	.00 39,950	Survey for M.L. Gannady 2.20 acres and a drive Plat
46736 Apr. 29, 1988	"	"	"	"	Calvin Eugene West <i>et al</i>	1928	551	.39 10,736	Belmont Hgts. Lot 59 Cool Brook As.
47868 May 5, 1988	"	"	"	"	Alfred O. Learmon <i>et al</i>	1930	81	.27 32,435	Lot 10 Prosperity Ave.
48456 May 9, 1988	"	"	"	"	Wilbur Leary Schiltan <i>et al</i>	1930	734	.00 37,000	Hwy 418 Sylvania Sp. 1.54 acres also 6.05 acre S.C.
49153 May 12, 1988	"	"	"	"	William Steves Smith <i>et al</i>	1931	679	.00 10,000	near Sville 2 acres also lot in strip
49036 May 12, 1988	"	"	"	"	Lewis R. Buryhill Jr. <i>et al</i>	1931	618	.00 1,000	#88-2367 for mts on Bl 1622 pg 402 Release of Lien from Judgment Roll
49650 May 16, 1988	"	"	"	"	Laura Ann Shelton <i>et al</i>	1932	306	.00 30,100	Williams BK CCC pg 31 Lot 2 plot of Prop. of Frank
51037 May 19, 1988	"	"	"	"	Donald R. Boothe <i>et al</i>	1933	428	.00 17,805	Lot 54 Dover St.
51039 May 19, 1988	"	"	"	"	James L. Humphreys <i>et al</i>	1933	430	.46 34,712	Witchwood St. Sec II Parkdale Lot 25 Brickbank Dr. +
51038 May 19, 1988	"	"	"	"	Clyde M. Garrison	1933	432	.00 36,550	Village Lot 24 Kennedy Dr. Pine Hill
50863 May 19, 1988	"	"	"	"	Margaret G. Wells	1933	186	.00 9,500	Heights Sec 2 Lot 76 Wena Dr. White Horse
50940 May 19, 1988	"	"	"	"	Roberts E. Roberts, Jr.	1933	251	.72 5,833	Lakes Lot 84 Harness Trail Heights
50942 May 19, 1988	"	"	"	"	Jimmie Summers <i>et al</i>	1933	253	.50 6,806	Lot 1 Park Lane Terrace
52638 May 24, 1988	"	"	"	"	Randolph Hawkins <i>et al</i>	1934	187	.79 19,362	Pine Hill Village Lot 125 West Castle Rd.

REVERSE or MORTGAGEE Index to Real Estate Mortgages — Greenville County, S. C.

REG. U. S. PAT. OFFICE *Chas McCott* County Indexes Since 1888 An Identifying Trade Mark

 Open at Proper Tab according to First Letter or Letters of Name and refer to Buff Sub-Index sheet for page reference.


COTT FAMILY NAME INDEX No. 75 © 1949
MADE BY THE COTT INDEX COMPANY, COLUMBUS, OHIO
SOLD BY PHOTO COPY SUPPLY, MAULDIN, S. C.

(KKK)

FILE NUMBER DATE OF RECORD	MORTGAGEES FAMILY NAMES	GIVEN NAMES ABCDEFGHIJ	GIVEN NAMES JKLMNO	GIVEN NAMES PQRSTUVWXYZ	MORTGAGORS	BOOK	PAGE	Amount	BRIEF DESCRIPTION, LOCATION, ETC. (Not Warranted)
51955 May 25, 1988	Associate	Financial	Services Co.	of SC	AKA Ernestine Luce Cooper Ernestine Luce	1934	572	.10 3,100	Lot 8 Fair Heights also Parcel B lot 15
52478 May 27, 1988	"	"	"	"	et al Benjamin Washington	1935	279	.00 54,000	1.34 acres Dantz Township Pleasant Valley
52502 May 27, 1988	"	"	"	"	Charles MacArthur Brown	1935	353	.00 22,035	Lot 398 Pasadena Ave.
52846 May 31, 1988	"	"	"	"	et al Russell K. Blanton	1935	782	.32 19,000	Leewood Sub. Lot 37 Edgewood Ave.
53167 June 1, 1988	"	"	"	"	et al Joe Z. Smith	1936	190	.89 5,431	White Horse Rd. Parkdale Lot 26 & lot 27 Zerkhardt Rd +
53291 June 1, 1988	"	"	"	"	W/ka Mary Joyce Williams Mary J. Williams	1936	603	.00 20,900	Lot 117 Boyd Ave. Hunters Green Brook Glenn Gardens
53292 June 1, 1988	"	"	"	"	et al Robert Z. Gray	1936	601	.89 13,734	Lot 65 Longmeadow Road Also 1 acre
54327 June 7, 1988	"	"	"	"	Waymon E. Sims	1938	57	.00 16,500	9.15 acres Dunklin Bridge Rd. Village Sec 6
55251 June 13, 1988	"	"	"	"	Harold E. Batt	1939	159	.50 8,827	Lot 94 Kirk St. Judson Mills
55253 June 13, 1988	"	"	"	"	Charles E. Madison	1939	167	.55 19,023	Lot 3, Paris Mountain Road Maulden
55609 June 15, 1988	"	"	"	"	Lyle S. Watson, et al	1939	654	.10 14,102	Lot 136 Vine Hill Rd. Perifouat
56233 June 17, 1988	"	"	"	"	et al Charles J. Hawkins	1940	366		Release 2 dm from Judgment Roll 88-3009 Dantz rd. sec Bk 1873 pg 624
56696 June 21, 1988	"	"	"	"	" "	1940	366	.20	Victor Monaghan Mills Sub. Sec 2
57185 June 23, 1988	"	"	"	"	Jona S. Bentry	1940	933	.00 13,990	Lot 101 Monaghan Mills Village
"	"	"	"	"	Robin B. Batt	1941	575	.00	Tract 1 - 6.28 acres Goodjoin Rd.
"	"	"	"	"	" " "	1941	575		Highland Sp. Tract 2.40 acres Goodjoin Rd, Tract 3, 0.4 acres

REVERSE or MORTGAGEE Index to Real Estate Mortgages — Greenville County, S. C.

REG. U. S. PAT. OFFICE *Chas McCott* County Indexes Since 1888 An Identifying Trade Mark

 Open at Proper Tab according to First Letter or Letters of Name and refer to Buff Sub-Index sheet for page reference.

COTT FAMILY NAME INDEX No. 75 © 1949
MADE BY THE COTT INDEX COMPANY, COLUMBUS, OHIO
SOLD BY PHOTO COPY SUPPLY, MAULDIN, S. C.

FILE NUMBER DATE OF RECORD	MORTGAGEES FAMILY NAMES	GIVEN NAMES ABCDEFGHIJ	GIVEN NAMES JKLMNO	GIVEN NAMES PQRSTUVWXYZ	MORTGAGORS	BOOK	PAGE	Amount	BRIEF DESCRIPTION, LOCATION, ETC. (Not Warranted)
57393 June 24, 1988	Associates	Financial Services Co.			<i>etal</i> Marshall Lee Richardson	1941	782	.76 41,598	Sub. Sec. 2 Lot 65 Monaview St., Monaghan #88-2955 201 mtg see Blk 1753 p. 534
57278 June 24, 1988	"	"	"	"	<i>etal</i> James R. Johnson	1941	676		Release of lien from Judgment Roll
58064 June 28, 1988	"	"	"	"	<i>etal</i> William Fritz Cooper	1942	662	.00 52,700	Lot 24 Martindale Dr
58066 June 28, 1988	"	"	"	"	Robert L. Ware <i>etal</i>	1942	660	.95 18,238	Lot 3 Williams St.
58290 June 29, 1988	"	"	"	"	John R. Rosemond, Jr.	1942	960	.00 13,500	Lot 7 pt lot 6 Dale Dr.
58652 June 30, 1988	"	"	"	"	<i>etal</i> Milton T. Wood	1943	628	.96 35,286	Mauldin Sp. Inlet Fowler Circle Rd.
251 July 1, 1988	"	"	"	"	George R. McConnell	1944	147	.34 21,265	Lot 5 Mellon St. Block 1 Valley
413 July 1, 1988	"	"	"	"	<i>etal</i> Ronald Dean McKinney	1944	418	.34 22,381	Lot 237 Potomac Ave. Pleasant Highland Sp.
436 July 1, 1988	"	"	"	"	<i>etal</i> Christine T. Hannon	1944	447	.00 34,315	1.23 Acres Jews Bridge Rd Head 201 mtg see Blk 1726 p. 439
125 July 1, 1988	"	"	"	"	Barbara A. Chaney	1943	997		Release Lots 1, 2 + 14 Buck
639 July 5, 1988	"	"	"	"	<i>etal</i> Russell R. Blanton	1944	820	.75 25,000	Lots 1 + 2 Zedson St. Mauldin Sp.
722 July 5, 1988	"	"	"	"	<i>etal</i> Milton T. Wood	1944	926	.20 28,802	Inlet Fowler Circle Rd.
701 July 5, 1988	"	"	"	"	Beatrice B. Donohue	1944	912		#88-3445 201 mtg see Blk 1721 p. 922 Release of lien from Judgment Roll
942 July 7, 1988	"	"	"	"	Carolyn M. White	1945	169	.00 30,600	Hills Tr 1 Lot 140 Folkstone St. Chestnut
1411 July 8, 1988	"	"	"	"	Zillian C. Bass	1945	681	.76 5,596	Hills Sub. Lot 12 Fairview Dr. Bruid
1410 July 8, 1988	"	"	"	"	<i>AK/A Shirley A Decker</i> <i>Shirley Ann Merritt</i>	1945	683	.00 22,500	Innace Sub. Lot 14 Mayflower Am. Pines

REVERSE or MORTGAGEE Index to Real Estate Mortgages — Greenville County, S. C.

REG. U. S. PAT. OFFICE *Chas McCott* County Indexes Since 1888
An Identifying Trade Mark

Open at Proper Tab according to First Letter or Letters of Name and refer to Buff Sub-Index sheet for page reference.

COTT FAMILY NAME INDEX No. 75 © 1949
MADE BY THE COTT INDEX COMPANY, COLUMBUS, OHIO
SOLD BY PHOTO COPY SUPPLY, MAULDIN, S. C.

(L.L.)

FILE NUMBER DATE OF RECORD	MORTGAGEES FAMILY NAMES	GIVEN NAMES ABCDEFGHIJ	GIVEN NAMES KLMNO	GIVEN NAMES PQRSTUWXYZ	MORTGAGORS	BOOK	PAGE	Amount	BRIEF DESCRIPTION, LOCATION, ETC. (Not Warranted)
2340 July 14, 1988 3024	Associates	Financial Services		Inc Caj S.C.	Noah E. Wood	1946	715		Roll # 88-3640 2nd mtg see Blk 1807 pg 323 Release of Lien from Judgment
July 18, 1988 2763	"	"	"	"	et al Douglas R. Emory	1947	496	27,891	Enchanted Forest Lot 21 Cinderella Lane
July 22, 1988 84770	"	"	"	"	et al Bobby Wayne Anderson	1948	326	30,565	1.13 acres
July 27, 1988 4785	"	"	"	"	et al Marshall Z. Allen	1949	716	24,000	Woodfield Lot 152 Pines Woods Lane
July 27, 1988 4909	"	"	"	"	Theresa E. Lockhart	1949	735	7,500	1.00 Pt lot 274 Augusta Ave
July 28, 1988 4910	"	"	"	"	et al Clarence E. Whitman	1949	889	39,665	.98 Lot 40 Latham Dr
July 28, 1988 7545	"	"	"	"	et al David L. Martin	1949	891	31,334	.00 Lot 143 East Newton St
Aug 10, 1988 8601	"	"	"	"	et al William O. Chisholm	1953	105		# 88-4246 2nd mtg see Blk 1732 pg 65 Release of Lien from Judgment Roll
Aug 16, 1988 9355	"	"	"	"	Daniel R. Uess, et al	1954	446	4,833	34 Lot 3 Ford Uncle Emory Acres
Aug 22, 1988 9708	"	"	"	"	Steven F. Ligon, et al	1955	289	5,833	72 Acre Butler Sp.
Aug 23, 1988 10098	"	"	"	"	Gloria Joyce Hudson	1955	707	20,376	.36 Lot 208 Banner Dr Oak Crest
Aug 25, 1988 10099	"	"	"	"	Fred E. Knuckles	1956	184	4,982	.19 Lot 83 + pt lot 84 Knox St
Aug 25, 1988 11234	"	"	"	"	Hazel M. Madsen	1956	186	37,200	.00 Condo. Home Prop. Regimé Unit 2-A McDaniel Place
Aug 31, 1988 11315	"	"	"	"	et al Willie C. Chapman	1957	761	7,086	.24 Lot Rae St
Aug 31, 1988 11316	"	"	"	"	et al Aaron B. Clayton	1957	857	21,706	.00 Lot Oneal Sp
Aug 31, 1988	"	"	"	"	et al Guland D. Davis	1957	859	15,001	.00 Lot 194 South Forest Estate

REVERSE or MORTGAGEE Index to Real Estate Mortgages — Greenville County, S. C.

REG. U. S. PAT. OFFICE *Chas McCorkle* County Indexes Since 1888 An Identifying Trade Mark

Open at Proper Tab according to First Letter or Letters of Name and refer to Buff Sub-Index sheet for page reference.

COTT FAMILY NAME INDEX No. 75 © 1949
MADE BY THE COTT INDEX COMPANY, COLUMBUS, OHIO
SOLD BY PHOTO COPY SUPPLY, MAULDIN, S. C.

FILE NUMBER	MORTGAGEES FAMILY NAMES	GIVEN NAMES ABCDEFGHIJ	GIVEN NAMES KLMNOP	GIVEN NAMES QRSTUVWXYZ	MORTGAGORS	BOOK	PAGE	Amount	BRIEF DESCRIPTION, LOCATION, ETC. (Not Warranted)
DATE OF RECORD									
13657	Associates				<i>itd</i> Milford B. Morton	1960	756	.21	4.00 acres West Georgia Rd
Sept. 15, 1988								7,596	
13668	"	"	"	"	<i>itd</i> Joseph Z. Dobson	1960	766	.40	Estate see 2 Tot. 35 Carriage Dr. Coachman
Sept. 15, 1988								18,024	
13824	"	"	"	"	Barbara A. Chaney	1960	951		Release Lot 4 = 2.14 acres "Buck Head" see 7m3 see Bk 1726 pg 439
Sept 16, 1988									
"	"	"	"	"	"	1960	951		Rd.
"									
13955	"	"	"	"	John W. Barham, Jr.	1961	83	.70	7.06 acres Pink Hill Mill
Sept 16, 1988								5,563	
14165	"	"	"	"	<i>itd</i> Carroll Eugene Dowler	1961	288	.99	Lot Green
Sept 19, 1988								37,959	
14747	"	"	"	"	<i>itd</i> Robert J. Durham	1961	858	1.00	Farm see B Tot 6 McAllister Ave blm
Sept. 21, 1988								58,500	
14758	"	"	"	"	Alice Diambro	1961	868	.40	Tot 12 Clemson Ave Bierfield Rd. Woodfields
Sept. 21, 1988								14,966	
15089	"	"	"	"	<i>itd</i> James C. Shepherd, Jr.	1962	204	.42	Tot 283 South Beaver Lane + Coachman E. Sts Sec II
Sept. 23, 1988								20,221	
16138	"	"	"	"	<i>itd</i> Joseph L. Nelson	1963	488	.99	Tot 35 Carriage Dr Chippley Lane
Sept 29, 1988								34,033	
17096	"	"	"	"	G. W. Richardson, Jr.	1964	928	.45	Tot 65 Chestnut Hills, Hills Sec. I
Oct 4, 1988								25,673	
19125	"	"	"	"	<i>itd</i> Russell K. Blanton	1967	185	.35	Tot 2 Bone Rd. Whiggowill
Oct. 17, 1988								35,000	
19126	"	"	"	"	<i>itd</i> Russell K. Blanton	1967	187	.35	Tot Old Anderson Rd.
Oct. 17, 1988								35,000	
20470	"	"	"	"	Theresa Jones Bowers	1968	714	.00	Tot 4+5 West Rd + First Ave. see I
Oct. 26, 1988								31,971	
20469	"	"	"	"	Calvin Z. Bowers	1968	716	1.00	Tot 58 Varsity Vale Sub. intin. 55 acre strip easement + right of way + see 1988
Oct. 26, 1988								31,971	
20577	"	"	"	"	<i>itd</i> William Steven Smith	1968	795	.00	2 acre parcel property of Jamie Bell Field
Oct. 26, 1987								25,500	

REVERSE or MORTGAGEE Index to Real Estate Mortgages — Greenville County, S. C.

REG. U. S. PAT. OFFICE *Chas. McClatchy* County Indexes Since 1888 An Identifying Trade Mark

☞ Open at Proper Tab according to First Letter or Letters of Name and refer to Buff Sub-Index sheet for page reference.


COTT FAMILY NAME INDEX No. 75 © 1949
MADE BY THE COTT INDEX COMPANY, COLUMBUS, OHIO
SOLD BY PHOTO COPY SUPPLY, MAULDIN, S. C.

(mm)

FILE NUMBER DATE OF RECORD	MORTGAGEES FAMILY NAMES	GIVEN NAMES ABCDEFGH	GIVEN NAMES IJKLMNO	GIVEN NAMES PQRSTUVWXYZ	MORTGAGORS	BOOK	PAGE	Amount	BRIEF DESCRIPTION, LOCATION, ETC. (Not Warranted)
20624 Oct 27, 1988	Associates	Financial	Sec Co	S.C.	William News gr	1968	864	.00 34,300	Woodruff Rd. also lot 4 Vaughn Rd. lot 3 Lee Vaughn Rd.
21935 Nov 2, 1988	"	"	"	"	Milton T. Wood et al	1970	709	.26 30,850	Mauldin Tp. lot Fowler Circle Rd.
21968 Nov 2, 1988	"	"	"	"	A. Brooks Henderson et al	1970	737	.00 24,000	1.0 Acre Plot Bk 7 N pg. 78
22215 Nov 4, 1988	"	"	"	"	Louis J. Hutchings et al	1971	01	.66 21,444	Westwood sub. Sec. 6 lot 599 Alder Dr. Simpsonville
23050 Nov 9, 1988	"	National Mtg Corp.			Roger W. Dilbert	1971	906	.00 61,200	lot View Mont Dr. Paris Mtn.
25021 Nov 22, 1988	"	Financial	Serv. Co.	S.C.	Amelia C. Wilson	1973	942	.00 12,414	lot 4 Washington Ave
25744 Nov 29, 1988	"	Financial	Sec Co	S.C.	Mussein Shalki et al	1974	870	.99 4,799	lot 11 Starsdale
25885 Nov 29, 1988	"	"	"	S.C.	Carolyn D. Patat	1974	995	.96 8,502	lot 59
26137 Nov 30, 1988	"	Financial	Serv. Co.	S.C.	Mary A. Norman	1975	283	.00 22,100	lot 22 Washington Heights
26519 Dec 2, 1988	"	Financial	Serv. Co.	S.C.	Marshall Wynn, Sr. et al	1975	854	.30 27,426	lot Washington Ave lot Sec 2
27408 Dec 8, 1988	"	Financial	Serv. Co.	S.C.	Michael A. Powell et al	1976	819	.69 41,800	lot 150 Maryland Ave. Oak
28010 Dec 12, 1988	"	Financial	Serv. Co.	S.C.	Keith Strickland et al	1977	452	.93 9,225	lot 6 Piedmont Ave. Est.
28938 Dec 16, 1988	"	Financial	Serv. Co.	S.C.	Roy J. Dawson et al	1978	540	.09 24,102	lot 10 = .67 acre Waycross Rd. Sec I
29163 Dec 19, 1988	"	Financial	Serv. Co.	S.C.	David Webb Jr. et al	1978	814	.52 16,780	lot 98 Nicholtown Heights
29164 Dec 19, 1988	"	Financial	Serv. Co.	S.C.	Marvin Daniel Hudson et al	1978	816	.96 12,089	3 Acre Keeler Bridge Rd
30041 Dec 27, 1988	"	Financial	Serv. Co.	S.C.	Dorothy G. Duncan et al	1980	83	.96 21,921	lot 776 Yellowwood Dr.

REVERSE or MORTGAGEE Index to Real Estate Mortgages — Greenville County, S. C.

REG. U. S. PAT. OFFICE *Chas McCott* County Indexes Since 1888 An Identifying Trade Mark

 Open at Proper Tab according to First Letter or Letters of Name and refer to Buff Sub-Index sheet for page reference.

COTT FAMILY NAME INDEX No. 75 © 1949
MADE BY THE COTT INDEX COMPANY, COLUMBUS, OHIO
SOLD BY PHOTO COPY SUPPLY, MAULDIN, S. C.

FILE NUMBER DATE OF RECORD	MORTGAGEES FAMILY NAMES	GIVEN NAMES ABCDEFGHIJ	GIVEN NAMES JKLMNOPQ	GIVEN NAMES RSTUVWXYZ	MORTGAGORS	BOOK	PAGE	Amount	BRIEF DESCRIPTION, LOCATION, ETC. (Not Warranted)
130 726 Dec 29 1988	Associates				* Jack H. Dermons Jr. *	1980	954	.06 10,500	Stunden Ln. Paris Mt Sp Lot South Warwick Rd +
130 728 Dec 29 1988	"	"	"	"	William P. Smith Jr. ^{etal}	1980	964	.37 11,833	Lot 24 Oakview Sec III
366 Jan 4 1989	"	Financial Services to			Bertrude M. Stule ^{etal}	1981	715	.13 24,476	Judson Mills Village lot 9 Fourth St Judson Mills
600 Jan 5 1989	"	Financial Serv Co.			Ronald Heyward Hiatt ^{etal}	1981	987	.99 16,223	pg 52 Lot = 2.14 acres plat Bl 6-A
1728 Jan 12 1989	"	Financial Serv to			Zonie J. Hutchings ^{etal}	1983	248	.99 17,159	Sec 6 Simpsonville Lot 599 Alder Dr. Westwood Sub.
2182 Jan 16 1989	"	Financial Serv. to			Carl M. Dake	1983	845	.44 19,096	Sec. 3 Lot 41 Bree Hights sub.
2181 Jan 16 1989	"	Financial Serv. Co.			John H. Sullivan	1983	847	.71 23,565	Lot Worley Rd.
3187 Jan 23 1989	"	Financial Serv Co.			* Dennis R. Windleman ^{etal}	1984	911	.99 181,999	Sec III Lot 709 Sugar Creek Map II
3417 Jan 24 1989	"	Financial Serv Co.			James Henry Fowler ^{etal}	1985	148	.99 45,447	1 acre Oaklawn Sp.
3431 Jan 24 1989	"	Financial Serv Co.			C. J. Weatherford ^{etal}	1985	171	.81 34,500	Lot 125 Lynhurst Dr Oakcrest
3785 Jan 26 1989	"	Financial Services to			Thomas Z. Zoepfen ^{etal}	1985	556	.99 55,249	sub. Lot 57 Woodridge De Parkdale
4084 Jan 27 1989	"	Financial Serv Co.			Calvin Eugene West ^{etal}	1985	867	.26 27,505	Lot 59 Cool Brook Dr
4276 Jan 30 1989	"	Financial Services to			Napoleon Wakefield ^{etal}	1986	43	.88 69,818	Hillsborough Sub. Sec. 2 Lot 122 Basswood Dr
4621 Jan 31 1989	"	Financial Serv Co.			Rudolph E. Dempsey ^{etal}	1986	496	.77 35,356	Lot Evelyn Dr Gantt Sp
4790 Feb 1 1989	"	Financial Services to			Michael R. Proctor ^{etal}	1986	728	.47 10,136	Lot 110 Northwood Sec 4
4791 Feb 1 1989	"	Financial Serv to			Troy Mitchell Sisson ^{etal}	1986	730	.92 9,440	Park Lane Terrace Lot 16 Wilkes Dr + Dover Dr

INDIRECT or MORTGAGEE Index to Real Estate Mortgages — Greenville County, S. C.

REG. U. S. PAT OFFICE *ChamCott* County Indexes Since 1888
An Identifying Trade Mark

Open at Proper Tab according to First Letter or Letters of Name and refer to Buff Sub-Index sheet for page reference.

COTT FAMILY NAME INDEX No. 75 © 1949
MADE BY THE COTT INDEX COMPANY, COLUMBUS, OHIO
SOLD BY PHOTO COPY SUPPLY, MAULDIN, S. C.

(N N N)

FILE NUMBER DATE OF RECORD	MORTGAGEES FAMILY NAMES	GIVEN NAMES ABCDEFGHIJ	GIVEN NAMES KLMNO	GIVEN NAMES PQRSTUVWXYZ	MORTGAGORS	BOOK	PAGE	Amount	BRIEF DESCRIPTION, LOCATION, ETC. (Not Warranted)
5085 Feb. 2, 1989	Associates	Commercial Corp.			Ashmore Bros, Inc.				89-429 <i>Trunks</i> Pictures - see 3d - Chick Springs
5086 Feb 2, 1989	"	Financial Service Co.			Clarence Cline	1987	86	.99 5,823	Peace Haven Sec I Lots 42 + 43 Pine Dr.
5570 Feb. 7, 1989	"	Financial Service Co.			Robert Z. Gray <i>etal</i>	1987	545	.70 15,774	Blenn Gardens Lot 65 Longmeadow Rd. Brook
5599 Feb. 7, 1989	"	Financial Service Co.			Mildred A. Fair	1987	578	.51 14,802	Idlewild Sub. Lot 54 Antioch Church Rd.
6087 Feb 10, 1989	"	Financial Service Co.			Stephen Rutledge	1988	165	.00 32,725	Hwy 25 Lot 7 Summer Place
6079 Feb 10, 1989	"	Financial Serv Co.			William R. Johnson Jr.	1988	167	.19 25,329	Lot Dublin Rd
7018 Feb 16, 1989	"	Natl Mtg Corp.			R. Steven Rice <i>etal</i>	1989	140	.00 100,850	PA II Lot 184 Hunters wood
7594 Feb. 21, 1989	"	Financial Service Co.			Earl O. Robertson	1989	828	.00 21,520	Person Juran North sp. Lot 10 Marjflower Ave
7790 Feb 22, 1989	"	Financial Service Co.			Alfred O. Leamon <i>etal</i>	1989	968	.99 37,959	Lot 10 Prosperity Ave
8572 Feb 28, 1989	"	Financial Service Co.			Robin D. Babb	1990	839	.99 92,039	Lot 1 = 6.28 acres Lot 2 = 2.40 acres Lot 3 = 0.4 acres Kardjian Rd
" "	"	"	"	"	"	1990	839		
8733 Feb 28, 1989	"	Financial Service Co.			Gloria Jaze Hudson	1991	10	.92 26,635	Gaven Dr Sec II Lot 208 Oak Crest
8735 Feb 28, 1989	"	Financial Service Co.			Carolyn M. White	1991	12	.99 31,407	Chestnut Hills Lot 140 Talbotone St
9339 Mar 2, 1989	"	Financial Service Co.			William A. Turner <i>etal</i>	1991	828	.79 43,314	Swill Lot 511 Westwood Sec V
9338 Mar 2, 1989	"	Financial Service Co.			David L. Stone <i>etal</i>	1991	830	.14 5,470	Lot 126 Powderhorn Sec III
9674 Mar 6, 1989	"	Financial Service Co.			William G. Lancaster <i>etal</i>	1992	109	.52 18,383	Lot 4 Shadowlawn Lily St

INDIRECT or MORTGAGEE Index to Real Estate Mortgages — Greenville County, S. C.

(7)

REG. U. S. PAT OFFICE *Chemicals* County Indexes Since 1888 An Identifying Trade Mark

 Open at Proper Tab according to First Letter or Letters of Name and refer to Buff Sub-Index sheet for page reference.

COTT FAMILY NAME INDEX No. 75 © 1949
MADE BY THE COTT INDEX COMPANY, COLUMBUS, OHIO
SOLD BY PHOTO COPY SUPPLY, MAULDIN, S. C.

FILE NUMBER DATE OF RECORD	MORTGAGEES FAMILY NAMES	GIVEN NAMES ABCDEFGHIJ	GIVEN NAMES JKLMNOPQ	GIVEN NAMES RSTUVWXYZ	MORTGAGORS	BOOK	PAGE	Amount	BRIEF DESCRIPTION, LOCATION, ETC. (Not Warranted)
10 861 Mar 13, 1989	Associates	Financial Serv Co.			Jane S. Loftis	1993	357	.51 25,296	0.06 acre New Bruce Rd Tract A = 0.22 acres + Tract B =
11250 Mar 15, 1989	"	Financial Serv Co.			Robert J. Durham ^{et al}	1993	727	.00 58,500	Lot 6 McAllister Ave
11982 Mar 20, 1989	"	Financial Serv. Co.			James Perry Harrison ^{et al}	1994	596	.99 99,839	Lot
12958 Mar 27, 1989	"	Financial Serv Co.			Johnny Smith Jr. ^{et al}	1995	729	.13 49,815	Vista Dr Lot 27 Vaidry-Vale Sec II
13495 Mar 30, 1989	"	Financial Serv Co.			Sharon A. Nelson ^{et al}	1996	505	.76 15,644	Colony Rd Lot 45 Pointe North
14058 Apr 3, 1989	"	Financial Serv Co.			Henry J. Winkler	1997	280	.99 26,311	68.55 acres Fairview Jr.
14044 Apr 3, 1989	"	Financial Serv Co.			Harold R. Davis ^{et al}	1997	287	.62 22,641	Genius Est. Sec I Lot 35 Marselle Dr.
15461 Apr 11, 1989	"	Financial Services Co.			James R. Humphrey ^{et al}	1999	76	.93 49,067	Birchbark Dr. Parkdale Sec. II Lot 25 Notchwood Court +
16378 Apr 17, 1989	"	Financial Services Co.			Julius C. Durham ^{et al}	2000	39	.99 61,151	Plot Bk 44 Pg. 111 2.2 acre Tom-Royd Enterprise
16879 Apr 19, 1989	"	Financial Services			Bobbie Jean S. Georgia	2000	624	.99 59,799	Lot 30 Bruner Dr. Austin Jr. 89-1239 2nd Mtg. sub B 1672 pg 881
16741 Apr 19, 1989	"	Financial Services			Bunny Martin Carlton	2000	424		Release of Lien from Judgment Roll 89-1242 2nd Mtg. sub B 1935 pg 353
16742 Apr 19, 1989	"	Financial Services			Charles McArthur Brown	2000	425		Release of Lien from Judgment Roll South Estate Dr.
17046 Apr 20, 1989	"	Financial Services Co.			Edwin J. Eberly ^{et al}	2000	803	.94 28,161	Lot 72 Crestwood Sub
17152 Apr 21, 1989	"	Financial Services Co.			Ernestine Linn Cooper	2000	892	.00 5,292	Lot 8 Fair Hope Block K Down Paris Sec
18304 Apr 27, 1989	"	Financial Services Co.			Bobby Joe Jones ^{et al}	2002	195	.72 17,846	Lot Sandy Ave. Rindler 89-1584
20072 May 9, 1989	"	Financial Services			Donald A. Rivers ^{et al}	✓	✓	✓	Futures - 100 Carter Dr. Greer

INDIRECT or MORTGAGEE Index to Real Estate Mortgages — Greenville County, S. C.

REG. U. S. PAT OFFICE *ChumCott* County Indexes Since 1888 An Identifying Trade Mark

Open at Proper Tab according to First Letter or Letters of Name and refer to Buff Sub-Index sheet for page reference.

COTT FAMILY NAME INDEX No. 75 © 1949
MADE BY THE COTT INDEX COMPANY, COLUMBUS, OHIO
SOLD BY PHOTO COPY SUPPLY, MAULDIN, S. C.

(PPP) X

FILE NUMBER DATE OF RECORD	MORTGAGEES FAMILY NAMES	GIVEN NAMES ABCDEFGH	GIVEN NAMES IJKLMNO	GIVEN NAMES PQRSTUWXYZ	MORTGAGORS	BOOK	PAGE	Amount	BRIEF DESCRIPTION, LOCATION, ETC. (Not Warranted)
20071 May 9, 1989 20344	Associates	Inc. Financial Services,			Dorothy S. Russell				89-1585 Furniture - 108 Saxon Dr. Piedmont
May 10, 1989 20434	"	Financial Serv. Co.			James M. Bryson ^{et al}	2004	548		89-1600247 Mtly. nu Bk. 1855 pg 06 Release of lien from judgment Recd
May 11, 1989 20458	"	Financial Serv. Co.			Steven D. Bichel	2004	631	5,000 ^{.00}	7ct 4 West Park Ave.
May 11, 1989 21594	"	Financial Serv. Co.			Burke Stovall	2004	657	17,249 ^{.64}	Farma Augusta Rd + East White Horse Rd. ^{etc.} Pt lot 2 Unit 3 Pine Crest
May 18, 1989 22152	"	Financial Serv Co.			Jerry A. Satum ^{et al}	2005	845	17,124 ^{.91}	Cartersburg Sec II Lot 21 North Day
May 22, 1989 22153	"	Financial Serv Co.			Wright G. Elrod ^{et al}	2006	545	26,681 ^{.42}	Sp. Lot 1 Freeman Rd South
May 22, 1989 22623	"	Financial Serv Co.			Charlotte E. Davis	2006	547	33,725 ^{.09}	1 acre Danlin Sp. 89-1783 Simpsonville, S.C.
May 25, 1989 22624	"	Financial Serv. of S.C. Inc			Sarah P. Butler et al				furniture - 120 Terrace Ln 89-1782 Simpsonville, SC
May 25, 1989 22495	"	Financial Serv. of S.C. Inc			Thomas Gurney et al				furniture - 108 W. Yellowood Dr
May 24, 1989 22799	"	Financial Serv of S.C. Inc.			Cecil Milton Kendrick	2006	856	13,253 ^{.38}	3.80 acres State Hwy 14 Oneal Sp
May 25, 1989 "	"	Financial Serv. to. of S.C. Inc			William J. Owen	2007	184	4,766 ^{.36}	Pt lot 4 = 2.06 acres West Georgia Rd. + also 7ct 5
22980 May 26, 1989 23394	"	Financial Services			Hail M. Chapman	2007	184		Plat Bk 4-X pg. 65 89-1803 Furniture - 412 Englewood Dr.
May 26, 1989 23391	"	"			James E. Maffitt				89-1804 Furniture - 45 Alta Vista - T.N. Road
May 26, 1989 23312	"	"			Mary E. Crowe				89-1805 Furniture - 46 Wisconsin Ave. Piedmont S.C.
May 26, 1989	"	"			James Neil Berry et al				89-1806 Simpsonville, SC Furniture - 645 Lee Vaughn Rd.

INDIRECT or MORTGAGEE Index to Real Estate Mortgages — Greenville County, S. C.

(7)

REG. U. S. PAT OFFICE *ChumCott* County Indexes Since 1888 An Identifying Trade Mark

Open at Proper Tab according to First Letter or Letters of Name and refer to Buff Sub-Index sheet for page reference.

COTT FAMILY NAME INDEX No. 75 © 1949
MADE BY THE COTT INDEX COMPANY, COLUMBUS, OHIO
SOLD BY PHOTO COPY SUPPLY, MAULDIN, S. C.

FILE NUMBER DATE OF RECORD	MORTGAGEES FAMILY NAMES	GIVEN NAMES ABCDEFGHIJ	GIVEN NAMES JKLMNO	GIVEN NAMES PQRSTUVWXYZ	MORTGAGORS	BOOK	PAGE	Amount	BRIEF DESCRIPTION, LOCATION, ETC. (Not Warranted)
23393 May 26, 1989	Associates	Financial Services, Inc.			David Brian Pittman et al	✓	✓	✓	89-1807 Pelzer, S.C fixtures - 9750c Augusta Rd.
23262 May 30, 1989	"	Financial Services Co.			Ernest Z. Haddon et al	2007	785	37,809 ^{.20}	Lot 42 Sunny Acme Sub
23346 May 30, 1989	"	Financial Services Co.			Saura E. Smith	2007	885	6,984 ^{.79}	Phase X Lot 115 Woodward Downhouse
23800 June 1, 1989	"	Financial Services Co.			Francis L. Truman et al	2008	569	6,930 ^{.10}	South Forest Ests. Lot 129 Pinefield Dr
23976 June 2, 1989	"	Financial Services Co.			Bruce E. Clark	2008	891	6,930 ^{.10}	Lot 52 Baldwin Arch Verdin
25063 June 8, 1989	"	Financial Services Co.			Charles E. Madison	2010	074	32,437 ^{.00}	Lot 3 Paris Mtn Rd
25062 June 8, 1989	"	Financial Services Co.			Charles E. Madison	2010	076	32,437 ^{.00}	Lot 4 Old Paris Mtn Rd.
25383 June 12, 1989	"	Financial Services Co.			John Steven Smith et al	2010	405	18,433 ^{.20}	Woodfields Lot 259 + pt lot 258 Forhall Rd
25393 June 12, 1989	"	Financial Services Co.			Delores J. Billingsley	2010	422	15,811 ^{.18}	Pelzer Rd. Drive In 1.48 acre tract to county 94 + del
25392 June 13, 1989	"	Financial Services Co.			Donny J. Pitman et al	2010	424	17,247 ^{.36}	Lot 17-A Toy St. Sunny Acme
26285 June 16, 1989	"	Financial Serv Co			Olex L. McKinney et al	2011	315	42,500 ^{.00}	Lot 60 Crestwood
26718 June 20, 1989	"	Financial Serv. Co.			David M. Beam III	✓	✓	✓	89-2121 Simpsonville, S.C fixtures - 1415 W. Georgia Rd.
26958 June 21, 1989	"	Financial Serv. Co.			Patricia S. Atkins, et al	✓	✓	✓	89-2138 Piedmont, SC fixtures - 50 Kemmer Dr.
26952 June 21, 1989	"	Financial Services Co.			Janice Booker	✓	✓	✓	89-2139 fixtures - 429 S. Fairfield Rd.
27089 June 22, 1989	"	Financial Services Co.			Harold C. Thomson, et al	2012	260	58,343 ^{.99}	Brookport at Movement Ave & Hillwood St
27328 June 23, 1989	"				Gabel Reed et al	✓	✓	✓	89-2177 Rd fixtures - 122 Old Woodruff

INDIRECT or MORTGAGEE Index to Real Estate Mortgages — Greenville County, S. C.

REG. U. S. PAT OFFICE *ChumCott* County Indexes Since 1888 An Identifying Trade Mark

Open at Proper Tab according to First Letter or Letters of Name and refer to Buff Sub-Index sheet for page reference.

COTT FAMILY NAME INDEX No. 75 © 1949
MADE BY THE COTT INDEX COMPANY, COLUMBUS, OHIO
SOLD BY PHOTO COPY SUPPLY, MAULDIN, S. C.

(999) X

FILE NUMBER DATE OF RECORD	MORTGAGEES FAMILY NAMES	GIVEN NAMES ABCDEFGHIJ	GIVEN NAMES JKLMNOPQ	GIVEN NAMES RSTUVWXYZ	MORTGAGORS	BOOK	PAGE	Amount	BRIEF DESCRIPTION, LOCATION, ETC. (Not Warranted)
27329 June 23, 1989	Associates	SC Fin Serv of			W. C. Roach et al	✓	✓	✓	89-2178 Futures - 1 Spring St. Conestee Simpsonville
27330 June 23, 1989	"	" "			Lynnda J. Hammond	✓	✓	✓	89-2179 Futures - 216 St. Yellowwood Dr.
27550 June 26, 1989	"	Financial Services			Robert H. Halloway	✓	✓	✓	89-2192 Futures - 510 Sunter St. Lot 12
27549 June 26, 1989	"	" "			Robert D. Brooks et al	✓	✓	✓	89-2193 Futures - 15 Horseshoe Circle
28648 June 30, 1989	"	Financial Services Co. of S.C. Inc.			David D. Mahaffey et al	2014	058	.64 15,984	4118 W. Dunatur St Lot 102 + pt Lots 103, 116, 117
29140 July 5, 1989	"	Financial Services Co.			James E. Day	2014	709	.45 4,255	Sub Lot 35 Near creek North Arm
29139 July 5, 1989	"	Financial Services Co.			Nancy B. Butler	2014	711	.78 18,612	Lot Hwy 14 Austin Dr
29454 July 7, 1989	"	Financial Services Co.			Ida Freddie Lellis	2015	42	.58 8,788	Village Sec 4 Lot 42 Piedmont Mfg Co.
29598 July 7, 1989	"	Financial Services Co.			James C. Sasser et al	2015	248	.22 20,990	Duncan Rd Lot 225 Sunny Slopes
30047 July 12, 1989	"	Financial Services Co.			Osborne W. Berry et al	2015	716	.45 55,972	Forestside Hight Lot 8 Forestside Dr.
30048 July 12, 1989	"	Financial Services Co.			Alice J. Smith	2015	726	.07 17,554	Sherwood Court Lot 211 Nottingham Rd.
30314 July 13, 1989	"				Kenneth Luker et al	✓	✓	✓	89-2351 Futures - 641 Hwy 20
30660 July 14, 1989	"	Financial Services Co.			Winsland A. Hooper	2016	354	.33 33,056	Rd. Pine Grove Hight Lot 29 + Pt Lot 28 Pine Grove
30952 July 18, 1989	"	Financial Services Co.			James E. Boyd et al	2016	734	.99 67,599	Black 1.00 Acre Property of Marie &
31213 July 19, 1989	"	Financial Services Co.			Alice Searson Jr. et al	2016	955	.05 41,706	Tris Jay Dr. Lot 3 Augusta Rd + Lord
31469 July 20, 1989	"	Financial Services Co.			James C. Sasser et al	Revised 2017	248	.22 20,990	2015 pg 248 Lot 225 Sunny Slopes Dr IV

INDIRECT or MORTGAGEE Index to Real Estate Mortgages — Greenville County, S. C.

REG. U. S. PAT OFFICE *CharmClack* County Indexes Since 1888 An Identifying Trade Mark

 Open at Proper Tab according to First Letter or Letters of Name and refer to Buff Sub-Index sheet for page reference.

COTT FAMILY NAME INDEX No. 75 © 1949
MADE BY THE COTT INDEX COMPANY, COLUMBUS, OHIO
SOLD BY PHOTO COPY SUPPLY, MAULDIN, S. C.

FILE NUMBER DATE OF RECORD	MORTGAGEES FAMILY NAMES	GIVEN NAMES ABCDEFGH	GIVEN NAMES IJKLMNO	GIVEN NAMES PQRSTUVWXYZ	MORTGAGORS	BOOK	PAGE	Amount	BRIEF DESCRIPTION, LOCATION, ETC. (Not Warranted)
33231 July 28, 1989	Associates	Financial	Sec Cos		James A. Coy ^{et al}	2019	209	.69 14,341	Lot 9 Belle Ct
33230 July 28, 1989	"	"	"	"	Michael A. Powell ^{et al}	2019	211	.00 42,500	Lot 150 Maryland Ave.
33254 July 31, 1989	"	"	"	"	James P. Simpson Jr ^{et al}	2019	261	.29 24,585	Wellington Green Sub. 2nd 24 Melbourne Lane
33454 July 31, 1989	"	"	"	"	Annie B. Barksdale ^{et al}	2019	510		2nd 26 2nd St.
34188 Aug 3, 1989	"	"	"	"	Michael H. Stone ^{et al}	2020	488	.16 8,400	Brookside Sec II Lot 47 Stony Brook Trail.
34349 Aug 4, 1989	"	"	"	"	Richard J. Blackwell ^{et al}	2020	739	.99 11,439	Block K Kanawha 2nd Mitchell + Curston Street.
34578 Aug 7, 1989	"	"	"	"	Christine J. Brooker	2020	993	.95 3,488	2nd 164 Myramore Dr.
34706 Aug 7, 1989	"	"	"	"	Jeanette E. Whitehead ^{Prannon}	2021	237	.29 26,145	Chick Appz Sp. Lot 27 Northwood Hts
34983 Aug 8, 1989	"	"	"	"	Alvin Ray Ballou ^{et al}	✓	✓	✓	89-2663 Futures - 3 Linco Ct.
34984 Aug 8, 1989	"	"	"	"	Billy St. Ables ^{et al}	✓	✓	✓	89-2664 Simpsonville Futures - 204 Willowtree Dr.
34985 Aug 8, 1989	"	"	"	"	William F. Allen ^{et al}	✓	✓	✓	89-2665 Futures - 2737 Tiger Cr. Rd. Greer
34986 Aug 8, 1989	"	"	"	"	Charles Alex Nichols	✓	✓	✓	89-2666 Futures - 103 Fairmont Dr.
34987 Aug 8, 1989	"	"	"	"	s/a Laura F. Delph Laura F. Delph	✓	✓	✓	89-2667 Futures - 16 Gray St.
34988 Aug 8, 1989	"	"	"	"	William E. Duncan	✓	✓	✓	89-2668 Futures - 19 Balcon Dr.
35168 Aug 9, 1989	"	"	"	"	Marvin E. Henderson ^{et al} s/a Larry Alexander Stewart	2021	565	.75 27,075	Collawn Sp. 1.74 acres Coulter Bridge Rd
35240 Aug 9, 1989	"	"	"	"	Larry A. Stewart	2021	616	.58 15,051	Lot = 8 1/2 acres

INDIRECT or MORTGAGEE Index to Real Estate Mortgages — Greenville County, S. C.

REG. U. S. PAT OFFICE *Chas McCotts* County Indexes Since 1888 An Identifying Trade Mark

Open at Proper Tab according to First Letter or Letters of Name and refer to Buff Sub-Index sheet for page reference.

COTT FAMILY NAME INDEX No. 75 © 1949
MADE BY THE COTT INDEX COMPANY, COLUMBUS, OHIO
SOLD BY PHOTO COPY SUPPLY, MAULDIN, S. C.

X (RRR)

FILE NUMBER	DATE OF RECORD	MORTGAGEES FAMILY NAMES	GIVEN NAMES ABCDEFGH	GIVEN NAMES IJKLMNO	GIVEN NAMES PQRSTUVWXYZ	MORTGAGORS	BOOK	PAGE	Amount	BRIEF DESCRIPTION, LOCATION, ETC. (Not Warranted)
35623	Aug 11, 1989	Associates				William J. Smith	2021	984	.97	Woodland Hgts
35821	Aug 11, 1989	"	Financial Serv Co.			William A. Graham ^{et al}	2022	201	.07	Lot 35 Woodland Dr.
38286	Aug 28, 1989	"	"	"		Arver St. Myrick ^{et al}	✓	✓	✓	Lot 11 89-2901
38285	Aug 28, 1989	"	"	"		William W. Starves	✓	✓	✓	89-2902 Piedmont Pictures - 1947 Old Horse Rd.
38284	Aug 28, 1989	"	"	"		Floyd Butler, Sr. ^{et al}	✓	✓	✓	89-2903 Pictures - 15 Quarter Ct.
38283	Aug 28, 1989	"	"	"		Luther Ray Moor	✓	✓	✓	89-2904 Pictures - 16 Jangail Lane.
38281	Aug 28, 1989	"	"	"		Elizabeth O. Ayson	✓	✓	✓	89-2905 Simpsonville Pictures - 301 Willow Branch Rd.
38836	Aug 30, 1989	"	"	"		Spencer E. Bennett ^{et al}	2025	468	.82	Hights Lot 6 Enore Court Enore
38928	Aug 30, 1989	"	"	"		Russell K. Blanton ^{et al}	2025	550	.00	Lot 9 Est of Brookport
39233	Aug 31, 1989	"	"	"		Larry C. Gibson ^{et al}	2025	997	.18	Lots 56 + 57 West ave
39309	Sept 1, 1989	"	"	"		James E. Jerry ^{et al}	2026	93	.95	Lot 5 Estate of John Jackson
39362	Sept 1, 1989	"	"	"		Larry O. Mize ^{et al}	2026	129	.00	Sec. C Lot 65 Woodside Miller Sub.
39363	Sept 1, 1989	"	"	"		Larry O. Mize ^{et al}	2026	134	.00	Valley Lot 398 Rosdene Ave. Pleasant
39549	Sept 1, 1989	"	"	"		Eugene Youngblood	2026	356	.48	Lot Armer Lane
39652	Sept 5, 1989	"	"	"		John Henry Gaines	2026	502	.39	Lot 7 Alaska Ave
39654	Sept 5, 1989	"	"	"		John Henry Gaines	2026	504		Subordination of Judgment
"	"	"	"	"		"	2026	504		86-8332. To City Bd 2026 pg 502

INDIRECT or MORTGAGEE Index to Real Estate Mortgages — Greenville County, S. C.

(+)

REG. U. S. PAT. OFFICE *ChumLock* County Indexes Since 1888 An Identifying Trade Mark

Open at Proper Tab according to First Letter or Letters of Name and refer to Buff Sub-Index sheet for page reference.

COTT FAMILY NAME INDEX No. 75 © 1949
MADE BY THE COTT INDEX COMPANY, COLUMBUS, OHIO
SOLD BY PHOTO COPY SUPPLY, MAULDIN, S. C.

FILE NUMBER DATE OF RECORD	MORTGAGEES FAMILY NAMES	GIVEN NAMES ABCDEFGHIJ	GIVEN NAMES KLMNO	GIVEN NAMES PQRSTUVWXYZ	MORTGAGORS	BOOK	PAGE	Amount	BRIEF DESCRIPTION, LOCATION, ETC. (Not Warranted)
39653 Sept 5, 1989	Associates	Financial		Services Co. of S.C.	Henry Berry Jr et al 1/4 Nelson Lee Hill	2026	500	.40 21,465	Mauldin Lot 36 Old Mill Rd - Burdett Estates
40397 Sept 7, 1989	"	Financial		Dev. Co. of S.C.	Nelson L. Neslie	2027	303	.34 7,611	3. W. Pine Mfg. Co. Sec I Lot 183 Village House Sub.
40931 Sept 12, 1989	"	Financial		Dev Co of S.C.	Lgra E. Bowling Jr et al	2027	934	.48 25,906	Lot 75 Brook Glen Gardens
40989 Sept 12, 1989	"	Financial		Dev Co of S.C.	Jeremy L. Patterson et al	2028	12	.00 50,731	Lot 7 Old Easley Bridge Rd 89-3083
41213 Sept 13, 1989	"	Financial		Services	Jimm Smith	✓	✓	✓	Fixtures - 107A Cage Street 89-3084
41214 Sept 13, 1989	"	"	"	"	Annie L. Robinson	✓	✓	✓	Fixtures - 101 Pinefield Dr.
41156 Sept 13, 1989	"	Financial		Service Co.	Zamar Byala et al	2028	216	.91 17,030	Base Highlands Lot Bethel Church Rd. Air
42684 Sept 22, 1989	"	"	"	"	Richard Smith et al	✓	✓	✓	89-3174 Piedmont Fixtures - 1 Copperfield Ave.
43533 Sept 28, 1989	"	Financial		Service Co.	Douglas B. Knox et al	2030	859	.00 36,500	Lot Dally Bridge Rd.
43728 Sept 29, 1989	"	Financial		Dev Co.	Robert H. Wilbanks et al	2031	52	.99 25,479	Lot 7 Sylvia St
43917 Sept 29, 1989	"	Financial		Dev Co.	Dwold K. Owens et al	2031	382	.99 16,119	Lot 57 River walk.
43916 Sept 29, 1989	"	Financial		Dev Co.	William Steven Smith et al	2031	384	.99 81,561	Larus
45301 Oct 9, 1989	"	Financial		Dev. Co.	William A. King et al	2033	89	.50 10,832	King Plat Ch S. H Pg. 70 Lots 13, 14 + 15 Property of Ellis L.
45712 Oct 11, 1989	"	Financial		Services	s/a Gayle L. Ballew et al	✓	✓	✓	89-3374 Taylors Fixtures - 533 Darby Rd.
45713 Oct 11, 1989	"	"	"	"	Harry Lranthem et al	✓	✓	✓	89-3375 Fixtures - 324 Henderson Rd.
45714 Oct 11, 1989	"	"	"	"	Carlvin N. Edwards et al	✓	✓	✓	89-3376 Orme Fixtures - 12 Morningside

INDIRECT or MORTGAGEE Index to Real Estate Mortgages — Greenville County, S. C.

REG. U. S. PAT. OFFICE *ChemMort* County Indexes Since 1888 An Identifying Trade Mark

Open at Proper Tab according to First Letter or Letters of Name and refer to Buff Sub-Index sheet for page reference.

COTT FAMILY NAME INDEX No. 75 © 1949
MADE BY THE COTT INDEX COMPANY, COLUMBUS, OHIO
SOLD BY PHOTO COPY SUPPLY, MAULDIN, S. C.

X (555)

FILE NUMBER DATE OF RECORD	MORTGAGEES FAMILY NAMES	GIVEN NAMES ABCDEFGHIJ	GIVEN NAMES KLMNO	GIVEN NAMES PQRSTUVWXYZ	MORTGAGORS	BOOK	PAGE	Amount	BRIEF DESCRIPTION, LOCATION, ETC. (Not Warranted)
46496 Oct. 16, 1989	Associates	Financial Services Co.			Robert A. Dordon <i>et al</i>	2034	346	.26 32,428	Acres Lot 42 Meadow Ave. Augusta
47131 Oct. 19, 1989	"	Financial Services Co.			Sabrina K. Burns	2034	899	.44 29,004	Lot 33 Ashford Sub.
47341 Oct. 19, 1989	"	Financial Services Co.			Clarence E. Whitmire <i>et al</i>	2035	126	.23 53,702	Acres sub II Lot 40 Latham Dr. Farmington
47294 Oct. 19, 1989	"	Financial Services Co.			Henry Lee Harris <i>et al</i>	2035	82		Release of Lien from Judgment Roll 89-4975 3rd Mtg see Bl 1786 ps 325
47345 Oct. 20, 1989	"	"	"	"	Robert J. Rusham <i>et al</i>	2035	128	.99 54,079	Sec. B. Also Right Title & Int. Wafford Rd. Pt. lot 6 Wafford Ave. Klemm Farms
47526 Oct. 20, 1989	"	"	"	"	Frank J. Gies <i>et al</i>	2035	358	.52 29,975	1.9 Acres Yunglas Rd.
48160 Oct. 25, 1989	"	Financial Services Co.			John Phillip Cooper	2036	216	.00 10,039	Remover Plant Lot 15 School St. Atney Mills
49348 Nov. 1, 1989	"	Financial Services Co.			Beverly J. Gregory <i>et al</i>	2037	651	.00 6,000	Pt. lot 2 Plot Bl 4-B Pg. 103
49872 Nov. 2, 1989	"	Financial Services Co.			Hazel J. Parris 5/2 Edward E. Yeargin	2038	578	.35 22,207	Lot 11 Latham St
50852 Nov. 9, 1989	"	Financial Services Co.			D. E. Yeargin	2039	604		Release of Lien from Judgment Roll 89-5466 3rd Mtg
" " 52038 Nov. 17, 1989	"	"	"	"	"	2039	604		see Bl 1925 ps 495
52964 Nov. 27, 1989	"	Financial Services Co.			William J. Flick <i>et al</i>	2040	884	.52 17,374	2 1/2 Acs Sec 3. Lot 60 Devons Dr. Knollwood
54007 Nov. 30, 1989	"	Financial Services Co.			Russell K. Blanton <i>et al</i>	2042	22	.00 54,000	Acres Lot 37 Leewood Edgewood
54536 Dec. 4, 1989	"	Financial Services Co.			Kenneth R. Little	2043	277	.50 29,112	5.13 acres Hwy 414
54974 Dec. 6, 1989	"	Financial Services Co.			George Edward Rallins <i>et al</i>	2043	916	.46 26,529	Ordeal Sp. 1.72 acres Wafford Rd.
	"	Financial Services Co.			Aaron B. Clayton <i>et al</i>	2044	434	.00 21,978	Lot Ordeal Sp.

INDIRECT or MORTGAGEE Index to Real Estate Mortgages — Greenville County, S. C.

(X)

REG. U. S. PAT. OFFICE *Chas McCott* County Indexes Since 1888 An Identifying Trade Mark

 Open at Proper Tab according to First Letter or Letters of Name and refer to Buff Sub-Index sheet for page reference.

COTT FAMILY NAME INDEX No. 75 © 1949
MADE BY THE COTT INDEX COMPANY, COLUMBUS, OHIO
SOLD BY PHOTO COPY SUPPLY, MAULDIN, S. C.

FILE NUMBER DATE OF RECORD	MORTGAGEES FAMILY NAMES	GIVEN NAMES ABCDEFGH	GIVEN NAMES IJKLMNO	GIVEN NAMES PQRSTUVWXYZ	MORTGAGORS	BOOK	PAGE	Amount	BRIEF DESCRIPTION, LOCATION, ETC. (Not Warranted)
55111 Dec 7, 1989	Associates	Financial Services Co.			<i>et al</i> Derald S. Jackson	2044	547	.32 20,722	Sub. Chick Springs Sp 701 Baden Dr. Doreland Bell
55110 Dec 7, 1989	"	Financial Services Co.			<i>et al</i> Brenda Bower Beman	2044	551	.94 26,399	53/100 acre acre Arch School Rd 701 Reid School Rd + also
55524 Dec 11, 1989	"	Financial Services Co.			<i>et al</i> Richard S. Mullins	2044	997	.99 6,239	201 58 Dawn Souci Height 89-4167
56445 Dec 15, 1989	"	"	"		Annie Mae Arnold	✓	✓	✓	Pictures - 130 Cashmere Dr. 89-4170
56459 Dec 15, 1989	"	"	"		Anita K. Barker	✓	✓	✓	Pictures - 5 Alberta Dr. 89-4171
56458 Dec 15, 1989	"	"	"		Robert L. Daniels <i>et al</i> s/o Freddy B.	✓	✓	✓	Pictures - 289 Burgess School Rd 89-4168
56461 Dec 15, 1989	"	"	"		Freddie G. White	✓	✓	✓	Pictures - 2 Henson Dr. In Rest 89-4169
56460 Dec 15, 1989	"	"	"		Veronica B. Zuller	✓	✓	✓	Pictures - 121 Cherry Lane Dr. 89-4174
56455 Dec 15, 1989	"	"	"		Larry C. Kelly <i>et al</i>	✓	✓	✓	Pictures - 40 Hunter Rd. 89-4172
56457 Dec 15, 1989	"	"	"		Larry R. Sisk <i>et al</i>	✓	✓	✓	Pictures - 656 Flynn Rd. Sherr 89-4173
56456 Dec 15, 1989	"	"	"		Luther Smith <i>et al</i>	✓	✓	✓	Pictures - 14 Turman St. 89-4175
56454 Dec 15, 1989	"	"	"		Rafael O. Marquez <i>et al</i>	✓	✓	✓	Pictures - 607 Carolina Ave. Dante Sp.
56328 Dec 15, 1989	"	"	"		Earl O. Robinson	2045	947	.00 21,900	Lat 10 Mayflower Ave
56820 Dec 19, 1989	"	"	"		Rodney C. Mc Kenney <i>et al</i>	2046	518	.69 6482	St 98 York Cir. Belle Meade Comp. For Mtg on Bk 1971 pg 906
56931 Dec 19, 1989	"		National Mtg Corp.		Roger W. Gilbert <i>et al</i>	2046	661		Mtg Assign to Fed Home Loan Mtg For Mtg on Bk 1989 pg 140
	"		National Mtg Corp.		R. Steven Rice <i>et al</i>	2046	662		Mtg Assign to Fed Home Loan Mtg Corp