

INDIRECT or MORTGAGEE Index to Real Estate Mortgages — Greenville County, S. C.

REG. U. S. PAT. OFFICE *Chas McCott* County Indexes Since 1888
An Identifying Trade Mark

Open at Proper Tab according to First Letter or Letters of Name and refer to Buff Sub-Index sheet for page reference.

COTT FAMILY NAME INDEX No. 75 © 1949
MADE BY THE COTT INDEX COMPANY, COLUMBUS, OHIO
SOLD BY WALKER, EVANS & COGSWELL CO., CHARLESTON, S.C.

(A)

FILE NUMBER DATE OF RECORD	MORTGAGEES FAMILY NAMES	GIVEN NAMES ABCDEFGHIJ	GIVEN NAMES JKLMNO	GIVEN NAMES PQRSTUVWXYZ	MORTGAGORS	BOOK	PAGE	Amount	BRIEF DESCRIPTION, LOCATION, ETC. (Not Warranted)
19708 Feb. 24, 1975	American				<i>et al</i> L. W. O'Sullivan Lawrence W. O'Sullivan	1333	672	.00 7,620	Lot 5 Edgewood Dr.
19713 Feb. 24, 1975	"				Jack O. Smith, et al	1333	709	.00 7,020	Woodland Hills Lot 44 Woodland Lane,
19694 Feb. 24, 1975	"				Clarence E. Evans, et al	1333	733	.00 7,500	Pl. lots 13, 14, 115 (Lot 15 A) Washington Loop, Blk E Washington, N. W. D. Mills St.
"	"				" " " "	1333	733	.00	(Old Rutherford Rd.) Lot Piedmont Park Rd.
19694 Feb. 24, 1975	"				Andrew C. Brisley, et al	1333	735	.00 9,060	D'ville St. Lot 32 "Hollywood"
20099 Feb. 28, 1975	"				Lawrence C. Clayton, Jr.	1334	3	.00 1,600	.96 acres, O'Neal St. Janglewood Sec. 2 Shutt St
21838 Mar. 21, 1975	"				Hugh D. Bowles, et al	1335	369	.00 10,020	Lot 37 River Oaks Dr.,
22034 Mar. 25, 1975	"				Ben N. Hooper Corp.	1335	475	.00 10,200	8.16 acres "Charta Oaks"
23128 Apr. 7, 1975	"				American Pioneer	1336	459	.00 93,000	Phillips Corporation
23811 Apr. 15, 1975	"				Doug Nurseries, Inc.	1016	773	.80	Agreement "Lincoln Forest" Lot 13 Lynch Dr.,
25039 Apr. 29, 1975	"				Callie Campbell, et al Mrs.	1337	927	.00 10,324	Duncan Mills Sec 4 Lot 51 Seyle St
25335 May 1, 1975	"				Virginia L. McCallough	1338	174	.00 3,150	75-4022 Furniture - Unit 95, The Highlands London
26087 May 9, 1975	"				John D. Zucher, et al	✓	✓	.00 7,500	Lot 19 + Pl. lot 18 Lakewood Circle, also Pl. lots 23 + 24 Farr Estate
2553 July 30, 1975	"				Vernon Ray Hampton	1344	982	.00	Pl. lot Chick Spg. St.
"	"				" " " "	1344	982	.00	Lot 3 Olive St. near Piedmont
3569 Aug. 8, 1975	"				(was Hazel N. Adams) Hazel N. Sloan	1345	757	.00 3,780	

INDIRECT or MORTGAGEE Index to Real Estate Mortgages — Greenville County, S. C.

(A) REG. U. S. PAT. OFFICE *Chas. M. Catts* County Indexes Since 1888 An Identifying Trade Mark


Open at Proper Tab according to First Letter or Letters of Name and refer to Buff Sub-Index sheet for page reference.

COTT FAMILY NAME INDEX No. 75 © 1949
MADE BY THE COTT INDEX COMPANY, COLUMBUS, OHIO
SOLD BY WALKER, EVANS & COGSWELL CO., CHARLESTON, S.C.

FILE NUMBER DATE OF RECORD	MORTGAGEES FAMILY NAMES	GIVEN NAMES ABCDEFGHIJ	GIVEN NAMES JKLMNO	GIVEN NAMES PQRSTUVWXYZ	MORTGAGORS	BOOK	PAGE	Amount	BRIEF DESCRIPTION, LOCATION, ETC. (Not Warranted)
4233 Aug. 15, 1975	American	Credit Co. of S.C. Inc.			Betty L. Chapman <i>etal</i>	1346	345	.00 9,420	Chick Spry P. Lot = 2 acs. Bushy creek rd., Charcross ct., Del Norte Ept.
6353 Sept. 8, 1975	"	Finance Corp			Frank N. Appandea <i>etal</i>	1348	142	3,420	Lot 369 Cor. Ladbroke Rd. & Victor-Monaghan mills sec. 2
7764 Sept. 29, 1975	"	Housecraft			Clarence H. Collison <i>etal</i>	1349	367	4,633	Lot 26 (#5 Moody St.) "Subd."
9361 Oct. 7, 1975	"	Development Co.			Shene L. Frank <i>etal</i>	1350	603	.07 3,566	Unit # 33 Highlands Lane Powderhorn sec. T
10042 Oct. 21, 1975	"			corp. Service	R. B. Lander <i>etal</i>	1351	693	.00 3,500	Lot 59 cul. de- sac, Canebreak ct. Powderhorn sec. T, Dville
11628 Oct. 31, 1975	"			corp. of S.C. Service	Jeff R. Richardson, Jr. <i>etal</i>	1352	581	.00 3,000	Lot 4 cul. de- sac K. Lane sec. 1, Powderhorn, Dville
12200 Nov. 6, 1975	"			corp. of S.C. Service	Joe W. Miller <i>etal</i>	1353	15	.00 3,500	Lot 39 Canebreak Lane Canebreak Lane Powderhorn, sec. 1
13979 Nov. 26, 1975	"			corp. of S.C. Service	R. B. Lander <i>etal</i>	1354	497	.00 3,500	Lot 59 cul. de- sac Spout St.
14222 Dec. 1, 1975	"	Credit Co. of S.C. Inc.			James Rosemond <i>etal</i>	1354	841	.00 2,016	Lot = 1/4 acre Public rd. "Nutter court"
14445 Dec. 3, 1975	"	"	"	"	Burnett Leo Green <i>etal</i>	1355	10	.00 13,275	Lot 5 Nutter court Powderhorn sec. 1
14490 Dec. 3, 1975	"	"	"	corp. of S.C. Service	Joe W. Miller <i>etal</i>	1355	27	.00 3,500	Lot 39 Canebreak Lane Powderhorn sec. 1
14490 Dec. 3, 1975	"	"	"	"	Joe W. Miller <i>etal</i>	1355	29	.00 3,500	Lot 40 Canebreak Lane Powderhorn sec. 1
14490 Dec. 3, 1975	"	"	"	"	Joe W. Miller <i>etal</i>	1355	34	.00 3,500	Lot 41 Canebreak Lane sec. 1 Dville
15345 Dec. 12, 1975	"	"	"	corp. of S.C. Service	Jeff R. Richardson, Jr. <i>etal</i>	1355	789	.00 3,000	Lot 7 Lumber ct. Powderhorn
15349 Dec. 12, 1975	"	Lease Plans, Inc.			Southern Automotives, Inc. <i>etal</i>	1355	795	.38 13,545	Pl. lts 1 & 2 cor. Colonial St. + city St. also Pl. lts 2 & 3 Colonial and also Lot 4 Riverside, Dville D.
"	"	"	"	"	"	1355	795		

INDIRECT or MORTGAGEE Index to Real Estate Mortgages — Greenville County, S. C.

REG. U. S. PAT. OFFICE *McColl* County Indexes Since 1888
An Identifying Trade Mark

 Open at Proper Tab according to First Letter or Letters of Name and refer to Buff Sub-Index sheet for page reference.

COTT FAMILY NAME INDEX No. 75 © 1949
MADE BY THE COTT INDEX COMPANY, COLUMBUS, OHIO
SOLD BY WALKER, EVANS & COGSWELL CO., CHARLESTON, S.C.


(B)

FILE NUMBER DATE OF RECORD	MORTGAGEES FAMILY NAMES	GIVEN NAMES ABCDEFGHIJ	GIVEN NAMES KLMNO	GIVEN NAMES PQRSTUVWXYZ	MORTGAGORS	BOOK	PAGE	Amount	BRIEF DESCRIPTION, LOCATION, ETC. (Not Warranted)
16304 Dec. 23, 1975	American			Corp. of S.C.	R. L. Rucker, et al	1356	598	3,500	Canebrake Lane, Powderhorn H. lot 54 + lot 55, cul. de sac
17809 Jan. 13, 1976	"			"	Joe W. Miller	1357	857	3,500	Sec. 1 Powderhorn Lot 42 Canebrake Lane
17844 Jan. 13, 1976	"			Corp. of S.C.	Jeff R. Richardson, Jr.	1357	866	3,000	Powderhorn Lot 6 Lohan Ct. Sec. 1
18963 Jan. 26, 1976	"			"	Jeff R. Richardson, Jr.	1358	858	3,000	Powderhorn Lot 5 Lohan court Sec. 1
22985 Mar. 11, 1976	"	Credit Co. of S.C.			Virginia L. McCullough	1362	104	7,690	Duncan mills Lot 51 Seale St. Sec. 4
24617 Mar. 29, 1976	"	Credit Co. of S.C.			Ruth B. Lawson	1363	407	6,288	Subd. abnly mills Brandon Plant Lot 210 (# 15 Osteen St.)
25474 Apr. 5, 1976	"			Corp. of S.C.	Jeff R. Richardson, Jr.	1364	130	3,000	Lot 10 Lohan court + Powderhorn Ld. Powderhorn
"	"			"	" " " "	1364	130	.00	Sec. 1 S. Miller
26493 Apr. 15, 1976	"	Credit Co. of S.C. Inc.			able M. Fraser, et al	1364	893	4,644	Sherrwood Forest Lot 176 Lohan Road Ld.
26564 Apr. 16, 1976	"	Credit Co. of S.C. Inc.			Luby D. Carbonell, et al	1364	979	2,950	Lot 127 Conestee, Contt 2P.
26769 Apr. 19, 1976	"	Credit Co. of S.C. Inc.			Willie L. Butler	1365	166	8,880	Butterfield Rd., Chick Hwy. 2P. Ma Et = 19.09 aca.
29089 May 11, 1976	"	Credit Co. of S. C.			Audrey Clifton Sizemore	1367	202	6,384	meadow woods, Sec. I Lot 142, Middle St., Truck
29268 May 12, 1976	"			Corp. of S.C.	R. B. Landrum	1367	406	3,500	Powderhorn, Sec. I Lot 58, Canebrake Lane.
2088 Jul. 22, 1976	"	Family Homes, Inc.			William J. Hill, et al	1373	431	18,350	Lot = 0.80 acres
6534 Sept. 7, 1976	"	Credit Co.			Jonathan D. Schneider	1377	150	2,664	"Elham woods" Sec. I Lot 15 Maplewood Dr.
8180 Sept. 23, 1976	"	Credit Co.			Howard E. Matthews	1378	506	4,224	"Belle meade" Lot 56 Pine creek Dr.

INDIRECT or MORTGAGEE Index to Real Estate Mortgages — Greenville County, S. C.

(B)

REG. U. S. PAT. OFFICE *Chas. McClure* County Indexes Since 1888 An Identifying Trade Mark


 Open at Proper Tab according to First Letter or Letters of Name and refer to Buff Sub-Index sheet for page reference.

COTT FAMILY NAME INDEX No. 75 © 1949
MADE BY THE COTT INDEX COMPANY, COLUMBUS, OHIO
SOLD BY WALKER, EVANS & COGSWELL CO., CHARLESTON, S.C.

FILE NUMBER DATE OF RECORD	MORTGAGEES FAMILY NAMES	GIVEN NAMES ABCDEFGHIJ	GIVEN NAMES JKLMNO	GIVEN NAMES PQRSTUVWXYZ	MORTGAGORS	BOOK	PAGE	Amount	BRIEF DESCRIPTION, LOCATION, ETC. (Not Warranted)
8316 Apr. 24, 1976	American		Life Ins. Co.	United	Donald J. Davenport et al	1378	645	535,300	Butler Dr. Lot, Hazwood Road
11353 Oct. 25, 1976	"	Credit Co. of S.C.			James B. Jinsley	1381	305	2,304	Judson Mills Village Lot 47 South St., Sec. 5
13938 Nov. 19, 1976	"	Family Homes, Inc.			William J. Dill, et al	1383	437		See mtg. see REM Bk. 1373 pg. 431 Assigned to N.C. Nat'l Bank
13983 Nov. 22, 1976	"	Credit Co.			Clifford J. Bridwell	1383	466	12,000	Ch. Hill Dr. Lot 94 1/2. lot 10 white house
16188 Dec. 15, 1976	"		Life Ins. Co.	United	Donald J. Davenport, et al	Re-Record 1385	250	535,300	Lot, Hazwood Rd. Butler Dr. for Orig. mtg. see REM Bk 1378 pg. 645
17300 Dec. 29, 1976	"	Credit Co.			Rachel S. Wilson	1386	196	7,620	"Farmington acres" Lot 51 Cherry Lane Dr. See mtg. see REM Bk. 1336 pg. 459
18199 Jan 7, 1977	"		Life Ins. Co.	Pioneer	American Pioneer Corp.	1386	956		Modification Agreement -
18638 Jan. 12, 1977	"	Credit Co.			Mary F. Deal	1387	173	8,640	Lot 67 S. Parker Road Agreement
19655 Jan 26, 1977	"		Life Ins. Co. et al	United	Donald J. Davenport et al	Deed Book 1050	64		Subordination & No-Interference Agreement See mtg. see REM Bk. 1373 pg. 431
20492 Feb 3, 1977	"	Family Homes, Inc.			William J. Dill, et al	1388	471		Assigned to N.C. Nat'l Bank See mtg. see REM Bk. 1373 pg. 431
20492 Feb 3, 1977	"	Family Homes, Inc.			William J. Dill, et al	1388	470		Assigned to Freedom Fed. S. & L. Bank.
21008 Feb. 9, 1977	"	Credit Co. of S.C. Inc.			Dorothy L. Bishop, et al	1388	872	13,320	Lot, S.C. Hwy. 13
21008 Feb. 9, 1977	"	Credit Co. of S.C. Inc.			able M. Fraser, et al	1388	875	6,240	"Shenandoah Forest" Lot 176 Cabin Hood Rd.
21785 Feb. 17, 1977	"	Credit Co. of S.C. Inc.			Len H. Hooper	1389	478	11,400	Janglewood, Sec. 2, South St. Lot 37 Limer Oaks Dr.
22997 Mar. 1, 1977	"	Finance Corp. of South, S.C.			Frank N. Squander, et al	1390	624		See mtg. see REM Bk. 1348 pg. 142 Release lien by Judgment Ref # 77-13

INDIRECT or MORTGAGEE Index to Real Estate Mortgages — Greenville County, S. C.

REG. U. S. PAT. OFFICE *Chas McCorkle* County Indexes Since 1888
An Identifying Trade Mark

 Open at Proper Tab according to First Letter or Letters of Name and refer to Buff Sub-Index sheet for page reference.


COTT FAMILY NAME INDEX No. 75 © 1949
MADE BY THE COTT INDEX COMPANY, COLUMBUS, OHIO
SOLD BY WALKER, EVANS & COGSWELL CO., CHARLESTON, S.C.

(C)

FILE NUMBER DATE OF RECORD	MORTGAGEES FAMILY NAMES	GIVEN NAMES ABCDEFGH	GIVEN NAMES IJKLMNO	GIVEN NAMES PQRSTUVWXYZ	MORTGAGORS	BOOK	PAGE	Amount	BRIEF DESCRIPTION, LOCATION, ETC. (Not Warranted)
23496 Mar. 7, 1977	American	Credit Co.			<i>Anna J. Zooper</i> <i>anna a. Zooper</i>	1391	13	.00 2,160	<i>Ch. & Hollywood Dr.</i> <i>Lot Cor. Durham Budge</i>
27030 Apr. 8, 1977	"	"	"		<i>Geneva D. Capell</i>	1394	214	.00 6,960	<i>Lot 3 Parker Rd.</i> <i>Belham woods, sec. 1</i>
27421 Apr. 13, 1977	"	"	"		<i>Jonathan D. Schneider</i>	1394	509	.00 9,120	<i>Lot 15 maplewood Dr.</i> <i>"Coral Ridge"</i>
30625 May 11, 1977	"	"	"		<i>Nellie S. Harkey</i>	1397	255	.00 8,820	<i>Lot 15 Coral Dr.</i> <i>acres</i>
31606 May 19, 1977	"	"	"		<i>James L. Moore, et al</i>	1398	144	.00 6,048	<i>Lot 26 Jar Bend, Jar</i> <i>Loop Washington Hgts.</i>
32611 May 27, 1977	"	"	"		<i>Shelton J. Fisher</i>	1399	155	.00 7,320	<i>Lots 39, 40, 41, Washington</i> <i>westwood, sec. II, astr. 79.</i>
33521 Jun. 3, 1977	"	"	"		<i>Jul H. Bantley, et al</i>	1400	53	.00 12,528	<i>Lot 143 anglenood Dr.</i> <i>Farmington acres</i>
34734 Jun. 15, 1977	"	"	"		<i>Edna H. Hughes</i>	1401	100	.00 12,816	<i>Lot 73 Shuluta Dr.</i> <i>Lake Forest Hgts, sec. 2</i>
35313 Jun. 21, 1977	"	<i>Heritage Life Ins. Co.</i>			<i>J. Neely Alexander</i>	1401	685	.00 45,000	<i>Lot 48 Indian Spring Dr.</i> <i>Butler 79.</i>
36218 Jun. 29, 1977	"	<i>Credit Co. of S.C., Inc.</i>			<i>L.C. Griffin, et al</i>	1402	522	.00 3,492	<i>.59 acs. County Rd.</i> <i>"Hollywood" Riville 79.</i>
1072 Jul. 12, 1977	"	<i>Credit Co. of S.C., Inc.</i>			<i>Lawrence C. Clayton, Jr.</i>	1403	757	.00 6,096	<i>Lots 32 + 31 Hollywood Ct.</i> <i>Mills Village, Sec. 5</i>
2638 Jul. 25, 1977	"	<i>credit Co. of S.C., Inc.</i>			<i>James B. Sinsley, et al</i>	1404	996	.05 2,860	<i>Lot 47 7th St. Judson</i> <i>Ch. Highland 79.</i>
4743 Aug. 12, 1977	"	"	"		<i>Ralph C. Abernombie</i>	1406	841	.00 5,880	<i>Lot 5.26 acs. Park's mtr.</i> <i>Village</i>
6086 Aug. 24, 1977	"	<i>Credit Co. of S.C., Inc.</i>			<i>Alvin J. Gambrell</i>	1408	8	.00 12,000	<i>Lot 2 Jacales Rd., Pine Hill</i> <i>Chicora ave., Riville 79.</i>
7033 Sep. 1, 1977	"	"	"		<i>Zephene Stevens, et al</i>	1408	752	.98 13,107	<i>Lot 43 Cor. Haynie St. +</i>
8036 Sep. 12, 1977	"	"	"		<i>Robert L. Cantrell, et al</i>	1409	672	.16 5,841	<i>Lot 63, E. Morgan Hgts.</i>

INDIRECT or MORTGAGEE Index to Real Estate Mortgages — Greenville County, S. C.

() REG. U. S. PAT. OFFICE *Chas. McCott* County Indexes Since 1888 An Identifying Trade Mark

 Open at Proper Tab according to First Letter or Letters of Name and refer to Buff Sub-Index sheet for page reference.

COTT FAMILY NAME INDEX No. 75 © 1949
MADE BY THE COTT INDEX COMPANY, COLUMBUS, OHIO
SOLD BY WALKER, EVANS & COGSWELL CO., CHARLESTON, S.C.

FILE NUMBER DATE OF RECORD	MORTGAGEES FAMILY NAMES	GIVEN NAMES ABCDEFGHIJ	GIVEN NAMES JKLMNO	GIVEN NAMES PQRSTUVWXYZ	MORTGAGORS	BOOK	PAGE	Amount	BRIEF DESCRIPTION, LOCATION, ETC. (Not Warranted)
8933 Sep. 19, 1977	American				myrtle M. Boyer	1410	273	1,437	mtg. assign Lot, Cox St. Austin - Fairview
13192 Oct. 28, 1977	"	Credit Co. of S.C., Inc.			Cleveland Ray Stone	1417	141	3,952	star Lot 22 Athlone ave.
14366 Nov. 7, 1977	"	Family Homes, Inc.			Edward E. Jenkins, et al	1415	159	22,700	star Lot 1, Rutledge Rd. Peace
18237 Dec. 15, 1977	"				Layne Eddie Craven	1418	691	4,413	star Bellingham sec. 1, Dingle
19483 Dec. 28, 1977	"				Curtis L. Burtan, et al	1419	694	1,561	star Lot 34 abbeyside Dr. "Grandon Court" sec. 1 Lot 85 "olive mills"
23583 Dec. 10, 1978	"	Credit Company of S.C., Inc.			William L. Jordan, et al	1423	22	8,400	star Lot 4 Broadway Dr. Broadway
28188 Mar. 24, 1978	"	"	"	"	Hugh O. Howell, et al	1426	982	12,816	star .96 acs. D'Neal Dr. Chick spg. Dr.
30876 Apr. 19, 1978	"	Credit Co. of S.C. Inc.			Willie L. Butler, et al	1429	299	19,320	star was Betty Ballou 19.59 acs. Rutledge Rd.
30984 Apr. 29, 1978	"	Credit Co. of S.C. Inc.			Betty L. Chapman	1429	378	13,680	star 2 acres Crumby Creek Rd. Belle Dr. N. Rd.
31194 Apr. 21, 1978	"	"	"	"	Marshall A. Mullinax, et al	1429	557	36,072	star Lot 85 Killadee Dr. "Lindsay acre"
32037 Apr. 28, 1978	"	"	"	"	Curtis Lewis Murphy	1430	290	21,888	star 10.08 acs. = lots 10 thru 14 For mtg. see Rem. bk. 1415 pg. 159 mtg. assigned to NCRB mtg. Corp.
32993 May 5, 1978	"	Family Homes, Inc.			Edward E. Jenkins, et al	1431	304	.00	star
35154 May 25, 1978	"	Credit Co. of S.C. Inc.			Dorothy L. Bishop	1433	149	19,584	star Fairview Dr.
35301 May 26, 1978	"	Credit Co. of S.C. Inc.			Kenneth Sexton, et al	1433	240	9,840	star Pt. lot 3 Georgia Rd. Ft. In
35354 May 26, 1978	"	Credit Co. of S.C. Inc.			Dorothy Robinson, et al	1433	276	19,008	star Lot 1 Iron School Rd. (McCauley "Four Est."
36749 Jun. 7, 1978	"	Credit Co. of S.C. Inc.			Curtis Walter, et al	1434	494	12,600	star Lot 1 Staunton - Bridge Rd. For mtg. see Rem. bk. 1319 pg. 141 Release by Judgment Ref. #79-2250
37063 June 9, 1978	"	Finance Corp. of S.C., Inc.			Bobby Jones, et al	1434	734		star

INDIRECT or MORTGAGEE Index to Real Estate Mortgages — Greenville County, S. C.

13
(D)

REG. U. S. PAT. OFFICE *Chas McCorkle* County Indexes Since 1888 An Identifying Trade Mark

Open at Proper Tab according to First Letter or Letters of Name and refer to Buff Sub-Index sheet for page reference.

COTT FAMILY NAME INDEX No. 75 © 1949
MADE BY THE COTT INDEX COMPANY, COLUMBUS, OHIO
SOLD BY WALKER, EVANS & COGSWELL CO., CHARLESTON, S.C.

FILE NUMBER	MORTGAGEES	GIVEN NAMES	GIVEN NAMES	GIVEN NAMES	MORTGAGORS	BOOK	PAGE	Amount	BRIEF DESCRIPTION, LOCATION, ETC. (Not Warranted)
DATE OF RECORD	FAMILY NAMES	ABCDEFGHIJ	IJKLMNOP	QRSTUVWXYZ					
37358 Jun. 13, 1978	American	Credit Co. of S.C. Inc.			Ruby D. Carhonnell	1434	937	.00 9,720	Hantt St. Lot 127 Conestee,
38403 Jun. 21, 1978	"	"	"	"	Sandra J. Green	1435	840	.00 9,360	Saluda St. Lot, Hadden Stone Rd.
1576 Jul. 17, 1978	"	"	"	"	Mrs. Virginia L. McCallough	1438	245	.00 18,432	"Pineau Mills" Lot 51 Seyle St.
1969 Jul. 19, 1978	"	"	"	"	Fred W. Massey, Jr. et al	1438	615	.40 28,862	"Fennick Hgts." Sec. II Lot 20 Fairlawn Cr.
6623 Aug. 29, 1978	"	"	"	"	James W. Murphy, et al	1442	604	.00 10,080	also sub. in Rd. 18.74 ac. Piedmont
10491 Oct 3, 1978	"	"	"	"	Collie Campbell, et al	1446	50	.00 12,960	3 ac. Lot 13 Lynch Dr. Lincoln
12786 Oct. 24, 1978	"	Broadcasting Company, Inc. et al			Plett Properties, Inc. et al	1448	57	.00 22,150.00	Lot between E. Antrim Dr. & Sandwood Ave. "M E Alister Sq. Shop Bldg. also per app.
12772 Oct. 24, 1978	"	"	"	"	M. Alister Square Co. furniture, inc.	-	-	-	78-8705 Sandwood Ave. furniture - Lawrence Rd. & Tr. Rest also per app.
13927 Nov. 2, 1978	"	"	Nat'l. Ins. Co.		J & S Brass & Bronze Works, Inc.	1449	175	.00 1,050,000	78-9126 Matt. Rd. Buncombe Rd.
13922 Nov. 2, 1978	"	"	Nat'l. Ins. Co.		J & S Brass & Bronze	-	-	-	furniture - Tr. Rest
17790 Dec. 11, 1978	"	Credit Co. of S.C. Inc.			Mary R. Deal	1452	596	.00 9,240	"Parker Land Co. Pt. lot 645 Parker Rd.
17794 Dec. 11, 1978	"	"	"	"	Charles M. Thompson	1452	599	.00 3,348	Oakland Hgts. Pt. lots 17 & 18 Bristle ave.
18474 Dec. 18, 1978	"	Credit Co. of S.C. Inc.			Judith K. Finley	1453	202	.00 3,672	Lot 57 Concord St.
20380 Jan. 9, 1979	"	"	"	"	Audrey Clifton Sigman	1454	785	.00 14,688	Fresh meadow Farms, Sec. I Lot 145 Mistle Dr.
20637 Jan. 11, 1979	"	"	"	"	Walter R. Campbell, et al	1454	951	.15 9,603	Chick spg. rd. Lot 14 Pt. lot 2 Ryan St.

INDIRECT or MORTGAGEE Index to Real Estate Mortgages — Greenville County, S. C.



REG. U. S. PAT OFFICE *Chas McCott* County Indexes Since 1888 An Identifying Trade Mark

Open at Proper Tab according to First Letter or Letters of Name and refer to Buff Sub-Index sheet for page reference.

COTT FAMILY NAME INDEX No. 75 © 1949
MADE BY THE COTT INDEX COMPANY, COLUMBUS, OHIO
SOLD BY WALKER, EVANS & COGSWELL CO., CHARLESTON, S.C.

FILE NUMBER DATE OF RECORD	MORTGAGEES FAMILY NAMES	GIVEN NAMES ABCDEFGHIJ	GIVEN NAMES KLMNO	GIVEN NAMES PQRSTUVWXYZ	MORTGAGORS	BOOK	PAGE	Amount	BRIEF DESCRIPTION, LOCATION, ETC. (Not Warranted)
24995 Mar. 1, 1979	American			<i>Inc.</i> Fictor Co.	Larry S. Hayes <i>Mar</i>	1458	657	.00 36,000	South Hill Lot 76 Aberdeen ave.
25512 Mar. 7, 1979	"	Credit Co. of S.C. <i>Inc.</i>			Arthur N. Harbin, Jr. <i>Mar</i>	1459	144	.00 175,000	also lot Pinnett Hwy. Lot, near Lurcomb Rd.
27892 Mar. 29, 1979	"	"	"		Howard E. Matthews <i>Mar</i>	1461	132	.00 4,716	Belle Meade Lot 56 Pine cull Dr.
27892 Mar. 29, 1979	"	"	"		Burnett Leo Green, <i>etal</i>	1461	135	.00 8,760	Lot 5 Hutton Ct.
29669 Apr. 12, 1979	"	"	"		J. D. Christopher, <i>Mar</i>	1463	5	.00 9,360	Sty. & Cornelia St. Pl. lots 259, 260, & 261 m ^c Crang
30139 Apr. 17, 1979	"	"	"		Huston R. McCall	1463	436	.00 12,720	Oak Hill, sec. A Lot 18 Oak Hill St.
30618 Apr. 20, 1979	"	"	"		Denny L. Mates, <i>Mar</i>	1463	898	.00 5,664	Pl. & Plumier Dr. Plumier <i>Hydr.</i> Lot 46 Cor. Old Eastly Bridge
31113 Apr. 25, 1979	"	Credit Co. of S.C. <i>Inc.</i>			Wm. Nushamp	1464	236	.00 2,560	Long Strip Lot 4 Edgemont Dr. Hill of
33663 May 17, 1979	"	Credit Co. of S.C. <i>Inc.</i>			Floyd M. Goldenite <i>Mar</i>	1466	732	.40 11,696	Saluda Dr. .74 Acre Campbell Mide Rd.
35285 May 31, 1979	"	Credit Co. of S.C. <i>Inc.</i>			Collman N. O'Kelly	1468	334	.00 8,520	Mc. 2 along mls. Brandon Pkt. Lot 357 Woodward St.
37219 Jun. 15, 1979	"	"	"		Minnie Pearl J. Lowell	1470	304	.00 27,216	Lot 17 Salem Ct.
37219 Jun. 15, 1979	"	"	"		Himan Landrum	1470	307	.00 15,456	city view Lot 3 O'Neal ave.
37847 Jun. 20, 1979	"	"	"		Betty B. Baiter Land	1470	823	.00 6,121	Lot 4 Yellowstone Dr.
38578 Jun. 26, 1979	"	"	"		Charles Wesley Presley, <i>Mar</i>	1471	321	.20 10,063	Log 33 Summit <i>Hydr.</i> St. Lane Spring Valley
2115 Jul. 18, 1979	"	"	"		M. Jerry Burton, <i>Mar</i>	1473	967	.53 21,340	Lot 14 Wistaria Lane
3248 Jul. 27, 1979	"	"	"		Charles D. Ford, <i>Mar</i>	1474	892	.00 9,960	Lot 15 Highlawn ave.

INDIRECT or MORTGAGEE Index to Real Estate Mortgages -- Greenville County, S. C.

Open at Proper Tab according to First Letter or Letters of Name and refer to Buff Sub-Index sheet for page reference.

KEYS PRINTING CO.

18
(8)

FILE NUMBER DATE OF RECORD	MORTGAGEES FAMILY NAMES	GIVEN NAMES ABCDEFGHIJ	GIVEN NAMES JKLMNO	GIVEN NAMES PQRSTUVWXYZ	MORTGAGORS	BOOK	PAGE	AMOUNT	BRIEF DESCRIPTION, LOCATION, ETC. (NOT WARRANTED)
4576 Aug. 7, 1979 5214	American	Credit Co.	Of S. C. Inc.		Oscar L. Blume, et al	1476	129	.00 6,600	+ Berry ave., less Pt. Lots 11 & 12 Cor. Hillcrest Rd. 2d mtg. see Rem Bk. 1476 pg. 783
Aug. 13, 1979 5206	"	"	"	Realty Co. Inc. Scenic	Dyler K. Olcott, et al	1476	286	.00	Mtg. assigned to C. + S Nat'l Bank St.
Aug. 13, 1979 5775	"	"	"	"	Dyler K. Olcott, et al	1476	783	115,000	1.475 acre tract, and more Huntersville
Aug. 17, 1979 28150	"	Credit Co.	of S. C. Inc.	Realty Co. Inc. Scenic	Gary A. Thompson	1477	403	4,992	Lot 10 Maple St. E. 1/2 See mtg. see Rem Bk. 1476 pg. 783
Mar. 21, 1980 35748	"	"	"	"	Dyler K. Olcott, et al	1498	653	.00	Mtg. assigned to Dorothea C. Meyer
June 16, 1980 604	"	Heritage Life Insurance Co.			Kenneth E. Valdespino, et al	1505	243	50,000	Lot 388 Sugar Creek Sec 2 map 3 Chickadee Colony
July 9, 1980 1846	"	Credit Co.	of S. C. Inc.		William A. Jones, et al	1507	171	14,281	Lot 2 Old Augusta Rd.
July 21, 1980 1870	"	Credit Co.	of S. C. Inc.		Jason R. Moore	1508	387	17,060	Lot 26 Der Blvd - Der Area
July 22, 1980 2103	"	Credit Co.	of S. C. Inc.	Corp. of S. C.	Ruby D. Carbonel, et al	1508	253	12,995	Lot 12 7 Convent St. Sec 2 Powderham "Six Six Six"
July 23, 1980 2090	"	"	"	Service Corp. of S. C.	William A. Jones, Jr. et al	1508	550	52,000	Lot 166 Manassas Dr. + Ct. 1st mtg. see Rem Bk. 1508 pg. 550
July 23, 1980 3119	"	"	"	Service Corp. of S. C.	William A. Jones, Jr. et al	1508	554	.82	Mtg. assigned Fid. Fid. et al 2d mtg. see Rem Bk. 1509 pg. 545
Aug. 1, 1980 3033	"	"	"	Service Corp. of S. C.	Lony E. Armstrong, et al	1509	553	.49	Mtg. assigned Fid. Fid. et al
Aug. 1, 1980 3058	"	Credit Co.	of S. C. Inc.	Corp. of S. C.	James Edwin Connor, et al	1509	627	6,624	Lot 2-C Davis Rd. Powderham, sec 3
Aug. 1, 1980 4312	"	"	"	Service Corp. of S. C.	Lony E. Armstrong, et al	1509	545	52,800	Lot 170 Manassas Dr., N. S. R.
Aug. 13, 1980 4313	"	"	"	"	Robert Warren Stephens, et al	1510	970	28,000	Unit 15-K Yorktown N. S. R.
Aug. 13, 1980	"	"	"	"	Martha Janet Stephens	1510	974	28,000	Unit 1-E Yorktown N. S. R.

INDIRECT or MORTGAGEE Index to Real Estate Mortgages - Greenville County, S. C.

(E)

Open at Proper Tab according to First Letter or Letters of Name and refer to Buff Sub-Index sheet for page reference.

KEYS PRINTING CO.

FILE NUMBER DATE OF RECORD	MORTGAGEES FAMILY NAMES	GIVEN NAMES ABCDEFGHIJ	GIVEN NAMES JKLMNOPQ	GIVEN NAMES RSTUVWXYZ	MORTGAGORS	BOOK	PAGE	AMOUNT	BRIEF DESCRIPTION, LOCATION, ETC. (NOT WARRANTED)
5467 Aug. 22, 1980	American			corp. g.s.c. Leruce	John W. Downs	1512	245	32,200 ^{.00}	N.Y.R. Unit 8-D Yorktown
5467 Aug. 22, 1980	"			"	Loral E. Garrett	1512	249	37,000 ^{.00}	N.Y.R. Unit 3-A Yorktown
6064 Aug 27, 1980	"			"	Robert Warren Stephen ^{et al}	1512	989		For Mtg. See Rem. Bk. 1510 pg. 974 Mtg. Assign. Fed. Fed. S. & L. Assn.
6064 Aug 27, 1980	"			"	Robert Warren Stephen ^{et al}	1512	990		For Mtg. See Rem. Bk. 1510 pg. 970 Mtg. Assign. Fed. Fed. S. & L. Assn.
6680 Sep. 2, 1980	"			"	Jacob Earle Myers	1514	45	32,400 ^{.00}	N.Y.R. Unit 14-D Yorktown
7084 Sep. 4, 1980	"			"	Joyce N. Anthony, Jr.	1514	514	32,200 ^{.00}	N.Y.R. Unit 8-H Yorktown
7077 Sep. 4, 1980	"			"	Joyce N. Anthony, Jr.	1514	518	36,350 ^{.00}	N.Y.R. Unit 9-A Yorktown
6991 Sep. 4, 1980	"			"	Reuben R. Ashury	1514	584	28,450 ^{.00}	N.Y.R. Unit 5-B Yorktown
6991 Sep. 4, 1980	"			"	Richard E. Ingram	1514	580	38,700 ^{.00}	N.Y.R. Unit 15-H Yorktown
7520 Sep. 8, 1980	"			"	Eric S. Bleebe ^{et al}	1514	985	38,511 ^{.00}	N.Y.R. Unit 3-B Yorktown
7623 Sep. 9, 1980	"			"	S & M Real Est. Corp. ^{et al}	1515	130	32,650 ^{.00}	N.Y.R. Unit 13-Z Yorktown
7623 Sep. 9, 1980	"			"	S & M Real Est. Corp. ^{et al}	1515	134	32,650 ^{.00}	N.Y.R. Unit 11-A Yorktown
7623 Sep. 9, 1980	"			"	S & M Real Est. Corp. ^{et al}	1515	138	32,650 ^{.00}	N.Y.R. Unit 9-L Yorktown
7804 Sep. 10, 1980	"			"	J. Henry Sutton, Inc. ^{et al}	1515	411		For Mtg. See Rem. Bk. 1515 pg. 138 Mtg. Assign. Fed. Fed. S. & L. Assn.
7804 Sep. 10, 1980	"			"	J. Henry Sutton, Inc. ^{et al}	1515	412		For Mtg. See Rem. Bk. 1515 pg. 130 Mtg. Assign. Fed. Fed. S. & L. Assn.
7804 Sep. 10, 1980	"			"	J. Henry Sutton, Inc. ^{et al}	1515	413		For Mtg. See Rem. Bk. 1515 pg. 134 Mtg. Assign. Fed. Fed. S. & L. Assn.

INDIRECT or MORTGAGEE Index to Real Estate Mortgages — Greenville County, S. C.

KEYS PRINTING COMPANY, GREENVILLE, S. C.

Open at Proper Tab according to First Letter or Letters of Name and refer to Buff Sub-Index sheet for page reference.

(7)

FILE NUMBER DATE OF RECORD	MORTGAGEES FAMILY NAMES	GIVEN NAMES ABCDEFGHIJ	GIVEN NAMES KLMNO	GIVEN NAMES PQRSTUVWXYZ	MORTGAGORS	BOOK	PAGE	Amount	BRIEF DESCRIPTION, LOCATION, ETC. (Not Warranted)
7993 Sep 12, 1980	American			cop. g.s.c. Duvce	Mary L. Wilson <i>et al</i>	1515	607	.00 25,900	N.P.R. Unit 1-B Yorktown
7991 Sep 12, 1980	"			"	Jesse C. Plauden, Jr.	1515	617	.00 34,900	N.P.R. Unit 15-7 Yorktown
8502 Sep 16, 1980	"			"	George H. Anthony, Jr.	1516	233		2nd mtg. due Rem Bk. 1514ff. 514 mtg. assigned to Fid. Fed. S. & L. Ass.
8502 Sep 16, 1980	"			"	George H. Anthony, Jr.	1516	234		2nd mtg. due Rem Bk. 1514ff. 518 mtg. assigned to Fid. Fed. S. & L. Ass.
8502 Sep 16, 1980	"			"	Reuben R. Asbury, III	1516	235		2nd mtg. due Rem Bk. 1514ff. 584 mtg. assign to Fid. Fed. S. & L. Ass.
8502 Sep 16, 1980	"			"	Richard E. Ingram, <i>et al</i>	1516	236		2nd mtg. due Rem Bk. 1514ff. 580 mtg. assign to Fid. Fed. S. & L. Ass.
8502 Sep 16, 1980	"			"	Jacob Earl <i>et al</i>	1516	237		2nd mtg. due Rem Bk. 1514ff. 45 mtg. assigned to Fid. Fed. S. & L. Ass.
8815 Sep 18, 1980	"			"	Martin Timothy <i>et al</i>	1516	536	.00 38,200	Unit 5-7 Yorktown
9983 Sep 29, 1980	"			"	Richard D. Haley, <i>et al</i>	1518	71		2nd mtg. due Rem Bk. 1518ff. 64 mtg. assign. Fid. Fed. S. & L. Ass.
9962 Sep 29, 1980	"			"	Richard D. Haley, <i>et al</i>	1518	64	.00 64,550	Cambleton, sec. 3 Lot 167 Manassas Ct.
10494 Oct 2, 1980	"			"	Richard Alfred Kornacki <i>et al</i>	1518	897		2nd mtg. due Rem Bk. 1518ff. 679 mtg. assign. Fid. Fed. S. & L. Ass.
10389 Oct 2, 1980	"			"	Richard Alfred Kornacki	1518	679	.00 58,950	Cambleton, sec. 111 Lot 158 Manassas Dr.
10699 Oct 3, 1980	"			"	James R. Styles, <i>et al</i>	1519	44	.00 41,950	N.P.R. Unit 2-7 Yorktown
10699 Oct 3, 1980	"			"	Robert W. Taylor	1519	48	.00 43,650	N.P.R. Unit 14-A Yorktown
10644 Oct 3, 1980	"			"	David L. Harrison, <i>et al</i>	1519	90	.00 28,900	N.P.R. Unit 4-I Yorktown
10644 Oct 3, 1980	"			"	David L. Harrison, <i>et al</i>	1519	94	.00 28,900	N.P.R. Unit 13-C Yorktown

INDIRECT or MORTGAGEE Index to Real Estate Mortgages — Greenville County, S. C.

KEYS PRINTING COMPANY, GREENVILLE, S. C.

Open at Proper Tab according to First Letter or Letters of Name and refer to Buff Sub-Index sheet for page reference.

FILE NUMBER DATE OF RECORD	MORTGAGEES FAMILY NAMES	GIVEN NAMES ABCDEFGH	GIVEN NAMES IJKLMNO	GIVEN NAMES PQRSTUVWXYZ	MORTGAGORS	BOOK	PAGE	Amount	BRIEF DESCRIPTION, LOCATION, ETC. (Not Warranted)
10644 Oct. 3, 1980	American			cap. p. c. Lance	Mary L. Moss	1519	98	.00 40,600	N.P.R. Unit 1A Yorktown
10644 Oct. 3, 1980	"			"	Andrew Kuharsky, et al	1519	102	.00 45,550	N.P.R. Unit 14-Z Yorktown
10644 Oct. 3, 1980	"			"	Robert E. Garrison	1519	106	.00 31,750	N.P.R. Unit 3-A Yorktown
10644 Oct. 3, 1980	"			"	Paul W. Prampietro	1519	110	.00 38,200	N.P.R. Unit 5-D Yorktown
10644 Oct. 3, 1980	"			"	Anne S. Luce	1519	114	.00 36,350	N.P.R. Unit 3-Z Yorktown
10644 Oct. 3, 1980	"			"	Karen Marie Berry	1519	118	.00 28,900	N.P.R. Unit 14-J Yorktown
10644 Oct. 3, 1980	"			"	Frances N. Koller	1519	122	.00 41,400	N.P.R. Unit 11-E Yorktown
10644 Oct. 3, 1980	"			"	Dina R. Curry, et al	1519	126	.00 24,900	N.P.R. Unit 8-C Yorktown
10644 Oct. 3, 1980	"			"	Charles W. Stone	1519	130	.00 29,400	N.P.R. Unit 16-E Yorktown
10644 Oct. 3, 1980	"			"	Carolyn Sue Wilson	1519	134	.00 33,000	N.P.R. Unit 16-A Yorktown
10787 Oct. 6, 1980	"			"	Michael A. Selti, et al	1517	240	.00 49,000	Lawdellhorn, sec. III Lot 160 Manassas Dr.
10831 Oct. 6, 1980	"			"	Michael A. Selti, et al	1519	247		For mtg. see Rem. Bk. 1519 pg. 240 Mtg. assigned to Fid. Fid. S. & L. Assn.
11023 Oct. 7, 1980	"			"	James J. Stewart, et al	1519	527		For mtg. see Rem. Bk. 1519 pg. 523 Mtg. assign. Fid. Fid. S. & L. Assn.
10921 Oct. 7, 1980	"			"	Nickie J. Lail, et al	1519	467	.00 31,750	N.P.R. Unit 6-B Yorktown
11029 Oct. 7, 1980	"			"	James J. Stewart, et al	1519	523	.00 54,400	Lawdellhorn, sec. 3 Lot 161 Manassas Dr.
11117 Oct. 8, 1980	"			"	Lonnie F. Anders, et al	1519	686		For mtg. see Rem. Bk. 1519 pg. 682 Mtg. assign. Fid. Fid. S. & L. Assn.

INDIRECT or MORTGAGEE Index to Real Estate Mortgages — Greenville County, S. C.

KEYS PRINTING COMPANY, GREENVILLE, S. C.

Open at Proper Tab according to First Letter or Letters of Name and refer to Buff Sub-Index sheet for page reference.

(1)

FILE NUMBER DATE OF RECORD	MORTGAGEES FAMILY NAMES	GIVEN NAMES ABCDEFGHIJ	GIVEN NAMES JKLMNO	GIVEN NAMES PQRSTUVWXYZ	MORTGAGORS	BOOK	PAGE	Amount	BRIEF DESCRIPTION, LOCATION, ETC. (Not Warranted)
11159 Oct. 8, 1980	American			Of S. C. Service Corp	Louise J. Andros, et al	1519	682	50,000.00	Lauderdale, Sec. 3 Lot 119 Fredrickburg Dr.
11482 Oct. 13, 1980	"			" "	Cynthia M. Knight	1520	161	34,750.00	N.P.R. Unit 6-E Yorktown
11524 Oct. 13, 1980	"			" "	A. B. Windham, Jr., et al	1520	176	30,900.00	N.P.R. Unit 14-C Yorktown
11524 Oct. 13, 1980	"			" "	Dennis W. Glenn, et al	1520	180	45,550.00	N.P.R. Unit 10-H Yorktown
11524 Oct. 13, 1980	"			" "	Samuel Stearn Ridenour	1520	184	38,700.00	N.P.R. Unit 8-7 Yorktown
11777 Oct. 14, 1980	"			" "	Martin Timothy Brashear	1520	484		2nd mtg. see Rem Ch. 1516 pg. 536 mtg. assign. Fid. Fid. S. C. Assn.
11777 Oct. 14, 1980	"			" "	Mary L. Wilson	1520	485		3rd mtg. see Rem Ch. 1515 pg. 607 mtg. assign. Fid. Fid. S. C. Assn.
11777 Oct. 14, 1980	"			" "	Jesse C. Plowden, Jr. et al	1520	486		1st mtg. see Rem Ch. 1515 pg. 617 mtg. assign. Fid. Fid. S. C. Assn.
11777 Oct. 14, 1980	"			" "	Eric A. Blebe, et al	1520	487		1st mtg. see Rem Ch. 1514 pg. 985 mtg. assign. Fid. Fid. S. C. Assn.
11777 Oct. 14, 1980	"			" "	Sarah E. Garnett	1520	488		2nd mtg. see Rem Ch. 1512 pg. 249 mtg. assign. Fid. Fid. S. C. Assn.
11777 Oct. 14, 1980	"			" "	John W. Deum	1520	489		1st mtg. see Rem Ch. 1512 pg. 245 mtg. assign. Fid. Fid. S. C. Assn.
11882 Oct. 15, 1980	"			" "	Philip E. Whitehead et al	1520	526		1st mtg. see Rem Ch. 1520 pg. 516 mtg. assign. Fid. Fid. S. C. Assn.
11885 Oct. 15, 1980	"			" "	Harold Ray M. Keen, Jr. et al	1520	580		1st mtg. see Rem Ch. 1520 pg. 569 mtg. assign. Fid. Fid. S. C. Assn.
11931 Oct. 15, 1980	"			" "	Philip D. Whitehead	1520	516	57,000.00	Sec. 3 Lot 162 Manassas Dr.
11932 Oct. 15, 1980	"			" "	Michael Allen Dean	1520	535	35,700.00	N.P.R. Unit 6-7 Yorktown
11932 Oct. 15, 1980	"			" "	Benjamin J. Thomer	1520	539	37,450.00	N.P.R. Unit 3-E Yorktown

INDIRECT or MORTGAGEE Index to Real Estate Mortgages — Greenville County, S. C.

KEYS PRINTING COMPANY, GREENVILLE, S. C.

Open at Proper Tab according to First Letter or Letters of Name and refer to Buff Sub-Index sheet for page reference.

FILE NUMBER DATE OF RECORD	MORTGAGEES FAMILY NAMES	GIVEN NAMES ABCDEFGHIJ	GIVEN NAMES JKLMNO	GIVEN NAMES PQRSTUVWXYZ	MORTGAGORS	BOOK	PAGE	Amount	BRIEF DESCRIPTION, LOCATION, ETC. (Not Warranted)
11876 Oct. 15, 1980	American			corp. Service	Norald Roy McStee Jr.	1520	569	56,900	Poullickham Lot 116 Lexington Ct. N.P.R.
12013 Oct. 16, 1980	"			"	Edward W. Clay et al	1520	730	43,200	Unit 2-A Yorktown Dr. Edward J. J. J. Sec. 4
12225 Oct. 17, 1980	"	Heritage	Life Ins. Co.	corp.	Rendall E. Barfoot	1521	62	50,000	Lot 46 + Pt. lot 45 Edgewood N.P.R.
12365 Oct. 20, 1980	"			Service	Donald R. Drummond	1521	229	37,100	Unit 11-2 Yorktown
12810 Oct. 23, 1980	"			Service Corp.	Stephen F. Henely, et al	1521	793	49,200	Lot 98 Powderham Sec. 10 Partly see Rem. Ch. 1521 pg. 793
12833 Oct. 23, 1980	"			Service Corp.	Stephen F. Henely, et al	1521	849		Mtg. Group. Filed. S. & L. Sec. N.P.R.
13474 Oct. 29, 1980	"			" "	S. Harold Austill, et al	1522	497	29,400	Unit 13-7 Yorktown N.P.R.
13474 Oct. 29, 1980	"			" "	Robert W. Taylor	1522	501	29,400	Unit 15-C Yorktown N.P.R.
13474 Oct. 29, 1980	"			" "	Morris Lee Roy et al by his atty. in fact Mary Belle Smith	1522	505	45,500	Unit 2-H Yorktown N.P.R.
13474 Oct. 29, 1980	"			" "	Roger M. DeWitt, et al	1522	509	36,700	Unit 4-L Yorktown N.P.R.
13474 Oct. 29, 1980	"			" "	Elizabeth D. Kiche	1522	513	41,850	Unit 15-A Yorktown N.P.R.
13488 Oct. 29, 1980	"			" J.S.L.	Vickie F. Lail, et al	1522	559		Partly see Rem. Ch. 1519 pg. 467 Mtg. Group. Filed. S. & L. Sec.
13827 Oct. 31, 1980	"			"	Ray A. Quentman, et al	1523	126		Partly see Rem. Ch. 1522 pg. 805 Mtg. Assigned To. Filed. S. & L. Sec.
13650 Oct. 31, 1980	"			"	Loy A. Chentner, et al	1522	805	55,000	Concord Ct., Powderham Sec. 3 Lot 141 Frederickburg 187. + N.P.R.
14119 Nov. 4, 1980	"			"	C. David Bossett, et al	1523	464	35,000	Unit 3-J Yorktown N.P.R.
14178 Nov. 5, 1980	"			"	S & L Investments, et al	1523	538	42,800	Unit 1-H Yorktown

INDIRECT or MORTGAGEE Index to Real Estate Mortgages — Greenville County, S. C.

KEYS PRINTING COMPANY, GREENVILLE, S. C.

☞ Open at Proper Tab according to First Letter or Letters of Name and refer to Buff Sub-Index sheet for page reference.

(A)

FILE NUMBER DATE OF RECORD	MORTGAGEES FAMILY NAMES	GIVEN NAMES ABCDEFGHIJ	GIVEN NAMES JKLMNOPQ	GIVEN NAMES RSTUVWXYZ	MORTGAGORS	BOOK	PAGE	Amount	BRIEF DESCRIPTION, LOCATION, ETC. (Not Warranted)
14178 Nov. 5, 1980	American			OF S. C. Service Corp	Lucille R. Howell	1523	542	32,600	N.P.R. Unit 15-1 Yorktown
14178 Nov. 5, 1980	"			"	Grace Elise Bennett	1523	546	31,750	N.P.R. Unit 3-B Yorktown
14178 Nov. 5, 1980	"			"	Barbara P. Cooper	1523	550	10,000	N.P.R. Unit 9-E Yorktown
14178 Nov. 5, 1980	"			"	Leggy A. Melhan	1523	554	37,400	N.P.R. Unit 10-E Yorktown
14450 Nov. 7, 1980	"			"	Donald A. Slate, et al	1523	791		Sec. mtg. su Rem Bl. 1523 pg. 787 mtg. assign. Fid. Fid. S & L bank
14425 Nov. 7, 1980	"			"	Donald a. Slate, et al	1523	787	55,950	Aurubahn, Inc. III Lot 164 Manassas Dr.
14710 Nov. 11, 1980	"			"	David L. Harrison, et al	1524	257		Sec. mtg. su Rem Bl. 1519 pg. 74 mtg. assign. Fid. Fid. S & L bank
14710 Nov. 11, 1980	"			"	David L. Harrison, et al	1524	258		Sec. mtg. su Rem Bl. 1519 pg. 90 mtg. assign. Fid. Fid. S & L bank
14675 Nov. 11, 1980	"			"	J. Harold Austell, et al	1524	190	29,400	N.P.R. Unit 13-D Yorktown
15100 Nov. 14, 1980	"			"	James R. Styler, et al	1524	638		Sec. mtg. su Rem Bl. 1519 pg. 44 mtg. assign. Fid. Fid. S & L bank
15100 Nov. 14, 1980	"			"	Karen Marie Berry	1524	639		Sec. mtg. su Rem Bl. 1519 pg. 118 mtg. assign. Fid. Fid. S & L bank
15100 Nov. 14, 1980	"			"	Robert E. Garrison, et al	1524	640		Sec. mtg. su Rem Bl. 1519 pg. 106 mtg. assign. Fid. Fid. S & L bank
15100 Nov. 14, 1980	"			"	Dina E. Curry	1524	641		Sec. mtg. su Rem Bl. 1519 pg. 126 mtg. assign. Fid. Fid. S & L bank
15100 Nov. 14, 1980	"			"	Andrew Kubarsky, et al	1524	643		Sec. mtg. su Rem Bl. 1519 pg. 102 mtg. assign. Fid. Fid. S & L bank
15100 Nov. 14, 1980	"			"	Frances H. Rhoder	1524	642		Sec. mtg. su Rem Bl. 1519 pg. 122 mtg. assign. Fid. Fid. S & L bank

(over)

INDIRECT or MORTGAGEE Index to Real Estate Mortgages — Greenville County, S. C.


KEYS PRINTING COMPANY, GREENVILLE, S. C.

Open at Proper Tab according to First Letter or Letters of Name and refer to Buff Sub-Index sheet for page reference.

FILE NUMBER DATE OF RECORD	MORTGAGEES FAMILY NAMES	GIVEN NAMES ABCDEFGHIJ	GIVEN NAMES IJKLMNO	GIVEN NAMES PQRSTUVWXYZ	MORTGAGORS	BOOK	PAGE	Amount	BRIEF DESCRIPTION, LOCATION, ETC. (Not Warranted)
15100 Nov. 14, 1980	American			<i>pl.</i> Service by	Mary L. Moore	1524	644		1st mtg. du Lem Bk. 1519 pg. 98 mtg. assign. Fid. Fid. St. L. Assn.
15100 Nov. 14, 1980	"			"	Anne S. Bruce	1524	645		2nd mtg. du Lem Bk. 1519 pg. 114 mtg. assign. Fid. Fid. St. L. Assn.
15100 Nov. 14, 1980	"			"	Robert W. Taylor	1524	646		3rd mtg. du Lem Bk. 1519 pg. 48 mtg. assign. Fid. Fid. St. L. Assn.
15100 Nov. 14, 1980	"			"	Carolyn Sue Wilson	1524	647		4th mtg. du Lem Bk. 1519 pg. 134 mtg. assign. Fid. Fid. St. L. Assn.
15100 Nov. 14, 1980	"			"	Charles W. Stone, et al	1524	648		5th mtg. du Lem Bk. 1519 pg. 130 mtg. assign. Fid. Fid. St. L. Assn.
15100 Nov. 14, 1980	"			"	Dennis W. Scales, et al	1524	649		6th mtg. du Lem Bk. 1520 pg. 180 mtg. assign. Fid. Fid. St. L. Assn.
15100 Nov. 14, 1980	"			"	Cynthia M. Knight et al	1524	650		7th mtg. du Lem Bk. 1520 pg. 161 mtg. assign. Fid. Fid. St. L. Assn.
15100 Nov. 14, 1980	"			"	Samuel Steven Ridenhour et al	1524	651		8th mtg. du Lem Bk. 1520 pg. 154 mtg. assign. Fid. Fid. St. L. Assn.
15100 Nov. 14, 1980	"			"	A. B. Windham, Jr. et al	1524	652		9th mtg. du Lem Bk. 1520 pg. 176 mtg. assign. Fid. Fid. St. L. Assn.
15046 Nov. 14, 1980	"			"	George S. Begg et al	1524	513	45,950	Regime Unit 11 - J Yorktown Nbr. Prop.
15046 Nov. 14, 1980	"			"	Hayward M. Thompson, Jr.	1524	517	32,600	Regime Unit 13 - J Yorktown Nbr. Prop.
15046 Nov. 14, 1980	"			"	Nancy C. Smith	1524	521	37,900	Regime Unit 8 - E Yorktown Nbr. Prop.
15046 Nov. 14, 1980	"			"	Barbara D. Drummond	1524	525	32,650	Regime Unit 16 - F Yorktown Nbr. Prop.
15351 Nov. 18, 1980	"			"	James M. McCarble, et al	1524	925	29,400	Regime Unit 5C Yorktown Nbr. Prop.
15351 Nov. 18, 1980	"			"	Donna D. Townsend	1524	929	41,500	Regime Unit 5E Yorktown Nbr. Prop.
15351 Nov. 18, 1980	"			"	Thomas S. Menche, et al	1524	933	28,900	Regime Unit 9F Yorktown Nbr. Prop.

INDIRECT or MORTGAGEE Index to Real Estate Mortgages — Greenville County, S. C.

KEYS PRINTING COMPANY, GREENVILLE, S. C.


 Open at Proper Tab according to First Letter or Letters of Name and refer to Buff Sub-Index sheet for page reference.

(7)

FILE NUMBER	MORTGAGEES FAMILY NAMES	GIVEN NAMES ABCDEFGH	GIVEN NAMES IJKLMNO	GIVEN NAMES PQRSTUVWXYZ	MORTGAGORS	BOOK	PAGE	Amount	BRIEF DESCRIPTION, LOCATION, ETC. (Not Warranted)
15494 Nov. 19, 1980	American			Corp. Of S. C. Service	Martha A. Ross	1525	15	38,200 ⁰⁰	N.P.R. Unit 3-C Yorktown
15596 Nov. 20, 1980	"			"	J. K. Wilson, et al	1525	152	32,200 ⁰⁰	N.P.R. Unit 16-S Yorktown
15596 Nov. 20, 1980	"			"	L. Hugh Ballard, et al	1525	156	41,850 ⁰⁰	N.P.R. Unit 1-F Yorktown
15717 Nov. 21, 1980	"			"	John J. Cornell, et al	1525	192	34,150 ⁰⁰	N.P.R. Unit 14-I Yorktown
16089 Nov. 26, 1980	"			"	Virginia L. Culler	1525	666	37,400 ⁰⁰	N.P.R. Unit 10-A Yorktown
16089 Nov. 26, 1980	"			"	John J. O'Malley, et al	1525	470	38,750 ⁰⁰	N.P.R. Unit 10-C Yorktown
16344 Nov. 28, 1980	"			"	Claude W. Baker, et al	1525	963		for mtg. see Rem. bk. 1525 pg. 914 mtg. assigned to Fid. Fid. S & L Assoc.
16349 Nov. 28, 1980	"			"	Claude W. Baker, et al	1525	914	55,000 ⁰⁰	Pouderhoun, Sec. III Lot 125 Concord Ct.
16815 Dec. 3, 1980	"			"	Robert W. Doyler	1526	473		for mtg. see Rem. bk. 1522 pg. 501 mtg. assign. Fid. Fid. S & L Assoc.
16815 Dec. 3, 1980	"			"	Mervin Lee Ross, Jr. et al	1526	474		for mtg. see Rem. bk. 1522 pg. 505 mtg. assign. Fid. Fid. S & L Assoc.
16815 Dec. 3, 1980	"			"	A. Harold Austell et al	1526	475		for mtg. see Rem. bk. 1522 pg. 497 mtg. assign. Fid. Fid. S & L Assoc.
16815 Dec. 3, 1980	"			"	A. Harold Austell et al	1526	476		for mtg. see Rem. bk. 1524 pg. 190 mtg. assign. Fid. Fid. S & L Assoc.
16815 Dec. 3, 1980	"			"	Grace Elsie Bennett	1526	477		for mtg. see Rem. bk. 1523 pg. 546 mtg. assign. Fid. Fid. S & L Assoc.
16815 Dec. 3, 1980	"			"	Barbara P. Logan	1526	478		for mtg. see Rem. bk. 1523 pg. 530 mtg. assign. Fid. Fid. S & L Assoc.
16815 Dec. 3, 1980	"			"	Lucille R. Howell	1526	479		for mtg. see Rem. bk. 1523 pg. 542 mtg. assign. Fid. Fid. S & L Assoc.
16815 Dec. 3, 1980	"			"	C. David Bennett, et al	1526	480		for mtg. see Rem. bk. 1523 pg. 464 mtg. assign. Fid. Fid. S & L Assoc.

INDIRECT or MORTGAGEE Index to Real Estate Mortgages — Greenville County, S. C.

KEYS PRINTING COMPANY, GREENVILLE, S. C.

Open at Proper Tab according to First Letter or Letters of Name and refer to Buff Sub-Index sheet for page reference.

FILE NUMBER DATE OF RECORD	MORTGAGEES FAMILY NAMES	GIVEN NAMES ABCDEFGHIJ	GIVEN NAMES JKLMNO	GIVEN NAMES PQRSTUVWXYZ	MORTGAGORS	BOOK	PAGE	Amount	BRIEF DESCRIPTION, LOCATION, ETC. (Not Warranted)
16815 Dec. 3, 1980	American			J.S.C. Service Corp	Bill N. Patrick, Jr. et al	1526	481		For mtg. see Lem Bk. 1523 pp 538 mtg. assign. Fid. Fid. A + L loan
16815 Dec. 3, 1980	"			"	Peggy A. Sherman	1526	482		For mtg. see Lem Bk. 1523 pp 534 mtg. assign. Fid. Fid. A + L loan
16815 Dec. 3, 1980	"			"	Michael Allen Dean et al	1526	483		For mtg. see Lem Bk. 1520 pp 535 mtg. assign. Fid. Fid. A + L loan
16815 Dec. 3, 1980	"			"	Benjamin F. Drosner	1526	484		For mtg. see Lem Bk. 1520 pp 539 mtg. assign. Fid. Fid. A + L loan
16815 Dec. 3, 1980	"			"	Edward W. Clay	1526	485		For mtg. see Lem Bk. 1520 pp 730 mtg. assign. Fid. Fid. A + L loan
16815 Dec. 3, 1980	"			"	Donald Ray Drummond	1526	486		For mtg. see Lem Bk. 1521 pp 249 mtg. assign. Fid. Fid. A + L loan
16815 Dec. 3, 1980	"			"	Elizabeth D. Hicks	1526	487		For mtg. see Lem Bk. 1522 pp 515 mtg. assign. Fid. Fid. A + L loan
16773 Dec. 3, 1980	"			" "	Lewin Carter Perry	1526	405	38,700	N.P.R. Unit 3-D Yorktown
16773 Dec. 3, 1980	"			" "	Jack S. Jordan	1526	409	32,600	N.P.R. Unit 13-E Yorktown
16773 Dec. 3, 1980	"			" "	Todd A. Buechler	1526	413	40,050	N.P.R. Unit 14-H Yorktown
16773 Dec. 3, 1980	"			" "	Jae Lee M. Sutton et al	1526	417	31,400	N.P.R. Unit 15-G Yorktown
16773 Dec. 3, 1980	"			" "	Derrick Ying Chay Sin	1526	421	33,000	N.P.R. Unit 16-D Yorktown
16773 Dec. 3, 1980	"			" "	Vicki J. Newton	1526	425	38,200	N.P.R. Unit 15-F Yorktown
16773 Dec. 3, 1980	"			" "	Robert J. Dillaway et al	1526	443	35,700	N.P.R. Unit 7-D Yorktown
16773 Dec. 3, 1980	"			" "	Alan S. Huellmenthal et al	1526	447	32,600	N.P.R. Unit 4-H Yorktown
16773 Dec. 3, 1980	"			" "	Dimitri E. Liadas	1526	457	42,300	N.P.R. Unit 5-H Yorktown

INDIRECT or MORTGAGEE Index to Real Estate Mortgages — Greenville County, S. C.

REG. U. S. PAT. OFFICE *Chas. McCath* County Indexes Since 1888 An Identifying Trade Mark

☞ Open at Proper Tab according to First Letter or Letters of Name and refer to Buff Sub-Index sheet for page reference.


COTT FAMILY NAME INDEX No. 75 © 1949
MADE BY THE COTT INDEX COMPANY, COLUMBUS, OHIO
SOLD BY WALKER, EVANS & COGSWELL CO., CHARLESTON, S.C.

(5)

FILE NUMBER	MORTGAGEES	GIVEN NAMES	GIVEN NAMES	GIVEN NAMES	MORTGAGORS	BOOK	PAGE	Amount	BRIEF DESCRIPTION, LOCATION, ETC. (Not Warranted)
DATE OF RECORD	FAMILY NAMES	ABCDEFGHIJ	IJKLMNOP	QRSTUVWXYZ					
16974 Dec. 4, 1980	American				^{Jr.} Service Corp. Paul R. Kelly	1526	598	.00 54,500	"Burdick" Sec III Lot 168 Manassa Ct. Mortg. see Rem Ch. 1526 pg. 598
16960 Dec. 4, 1980	"				Paul R. Kelly	1526	605		Mortg. assign. Fid. Fid. S. C. Sec. 11. H. Sec.
17034 Dec. 5, 1980	"				Don P. Taylor	1526	736	.00 42,250	N.P.R. Unit 16-J Yorktown
17041 Dec. 5, 1980	"				Paul McHugh, et al	1526	740	.00 32,000	N.P.R. Unit 6-A Yorktown
17041 Dec. 5, 1980	"				Deborah Knight, et al	1526	744	.00 24,900	N.P.R. Unit 11-H Yorktown
17132 Dec. 8, 1980	"				Alan B. Hullmontel	1526	890	.00 32,600	N.P.R. Unit 4-D Yorktown
17378 Dec. 9, 1980	"				David M. Kiser	1527	89	.00 33,700	N.P.R. Unit 4-B Yorktown
17721 Dec. 12, 1980	"				J. Michael Stalp, et al	1527	399	.00 40,350	N.P.R. Unit 1-C Yorktown
17968 Dec. 16, 1980	"				Luc Koutoukou, et al	1527	723	.00 41,050	N.P.R. Unit 2-C Yorktown
17968 Dec. 16, 1980	"				Lewis W. Martin, et al	1527	727	.00 32,600	N.P.R. Unit 4-J Yorktown
17968 Dec. 16, 1980	"				Barry W. Pruitt, et al	1527	731	.00 34,650	N.P.R. Unit 13-B Yorktown
17968 Dec. 16, 1980	"				Clyde Agnew, Jr.	1527	735	.00 32,650	N.P.R. Unit 11-K Yorktown
18881 Dec. 29, 1980	"				Don P. Taylor	1528	644		Mortg. see Rem Ch. 1526 pg. 736 Mortg. assign. Fid. Fid. S. C. Sec. 11. H. Sec.
18881 Dec. 29, 1980	"				Robert J. Dillaway, et al	1528	645		Mortg. see Rem Ch. 1526 pg. 443 Mortg. assign. Fid. Fid. S. C. Sec. 11. H. Sec.
18881 Dec. 29, 1980	"				Jack J. Jordan	1528	646		Mortg. see Rem Ch. 1526 pg. 409 Mortg. assign. Fid. Fid. S. C. Sec. 11. H. Sec.
18881 Dec. 29, 1980	"				Todd A. Buechler	1528	647		Mortg. see Rem Ch. 1526 pg. 413 Mortg. assign. stipulated - S. C. Sec.

INDIRECT or MORTGAGEE Index to Real Estate Mortgages — Greenville County, S. C.

REG. U. S. PAT. OFFICE *Chas McCott* County Indexes Since 1888 An Identifying Trade Mark

 Open at Proper Tab according to First Letter or Letters of Name and refer to Buff Sub-Index sheet for page reference.

COTT FAMILY NAME INDEX No. 75 © 1949
MADE BY THE COTT INDEX COMPANY, COLUMBUS, OHIO
SOLD BY WALKER, EVANS & COGSWELL CO., CHARLESTON, S.C.

FILE NUMBER DATE OF RECORD	MORTGAGEES FAMILY NAMES	GIVEN NAMES ABCDEFGHIJ	GIVEN NAMES JKLMNO	GIVEN NAMES PQRSTUVWXYZ	MORTGAGORS	BOOK	PAGE	Amount	BRIEF DESCRIPTION, LOCATION, ETC. (Not Warranted)
18881 Dec. 29 1980	American			^{752.} Service Corp.	May Pro Enterprises	1528	648		For mtg. see Rem Ch. 1526 pg. 417 mtg. assign. Fid. Fid. S + L. Assoc.
18881 Dec. 29 1980	"			" "	Vicki J. Newton	1528	649		For mtg. see Rem Ch. 1526 pg. 425 mtg. assign. Fid. Fid. S + L. Assoc.
18881 Dec. 29 1980	"			" "	Alan B. Huellmantel Jr. ¹⁰⁴	1528	650		For mtg. see Rem Ch. 1526 pg. 447 mtg. assign. Fid. Fid. S + L. Assoc.
18881 Dec. 29 1980	"			" "	Derrick Ying Choy Sin ¹⁰⁴	1528	651		For mtg. see Rem Ch. 1526 pg. 421 mtg. assign. Fid. Fid. S + L. Assoc.
18881 Dec. 29 1980	"			" "	Israhel Knight Turner	1528	652		For mtg. see Rem Ch. 1526 pg. 744 mtg. assign. Fid. Fid. S + L. Assoc.
18881 Dec. 29 1980	"			" "	Paul M. Hugh. ¹⁰⁴	1528	653		For mtg. see Rem Ch. 1526 pg. 740 mtg. assign. Fid. Fid. S + L. Assoc.
18881 Dec. 29 1980	"			" "	Dimitri E. Spriada. ¹⁰⁴	1528	654		For mtg. see Rem Ch. 1526 pg. 451 mtg. assign. Fid. Fid. S + L. Assoc.
18881 Dec. 29 1980	"			" "	Alan B. Huellmantel Jr. ¹⁰⁴	1528	655		For mtg. see Rem Ch. 1526 pg. 890 mtg. assign. Fid. Fid. S + L. Assoc.
18881 Dec. 29 1980	"			" "	David M. Kian	1528	656		For mtg. see Rem Ch. 1527 pg. 89 mtg. assign. Fid. Fid. S + L. Assoc.
18881 Dec. 29 1980	"			" "	J. Michael Stalp. ¹⁰⁴	1528	657		For mtg. see Rem Ch. 1527 pg. 399 mtg. assign. Fid. Fid. S + L. Assoc.
18832 Dec. 29 1981	"			" "	Muir N. Frankel. ¹⁰⁴	1528	560	32,600	Unit 9-14 Yorktown N.P.C.
18832 Dec. 29 1981	"			" "	Ahmad Fakhri	1528	564	32,600	Unit 9-5 Yorktown N.P.C.
18832 Dec. 29 1981	"			" "	Annette L. Clark	1528	568	42,000	Unit 8-2 Yorktown N.P.C.
18832 Dec. 29 1981	"			" "	Lega Fakhri	1528	572	32,600	Unit 7-5 Yorktown N.P.C.
18832 Dec. 29 1981	"			" "	Robert A. Lott	1528	576	27,350	Unit 6-4 Yorktown N.P.C.
18832 Dec. 29 1981	"			" "	Frances L. Kinsey	1528	580	33,000	Unit 8-4 Yorktown N.P.C.

INDIRECT or MORTGAGEE Index to Real Estate Mortgages — Greenville County, S. C.

KEYS PRINTING COMPANY, GREENVILLE, S. C.

Open at Proper Tab according to First Letter or Letters of Name and refer to Buff Sub-Index sheet for page reference.

(X)

FILE NUMBER DATE OF RECORD	MORTGAGEES FAMILY NAMES	GIVEN NAMES ABCDEFGH	GIVEN NAMES IJKLMNO	GIVEN NAMES PQRSTUVWXYZ	MORTGAGORS	BOOK	PAGE	Amount	BRIEF DESCRIPTION, LOCATION, ETC. (Not Warranted)
18832 Dec. 29, 1980	American			Of S. C. Service Corp	Alfred H. Weaver, Jr.	1528	584	32,600.00	N.P.L. Unit 9-8 Yorktown
18832 Dec. 29, 1980	"			"	Adnan Fakhr, et al	1528	588	32,600.00	N.P.L. Unit 8-I Yorktown
18832 Dec. 29, 1980	"			"	Reza Fakhr	1528	592	32,600.00	N.P.L. Unit 9-I Yorktown
18832 Dec. 29, 1980	"			"	Eugenia N. Sutton	1528	596	24,700.00	N.P.L. Unit 10-B Yorktown
18832 Dec. 29, 1980	"			"	Robert E. Briggs, Jr.	1528	600	39,350.00	N.P.L. Unit 2-8 Yorktown
18830 Dec. 29, 1980	"			"	Bruce E. Fox, et al	1528	604	47,400.00	N.P.L. Unit 5-A Yorktown
19020 Dec. 30, 1980	"			"	Richard E. Donahoe	1528	713	44,050.00	N.P.L. Unit 10-L Yorktown
19020 Dec. 30, 1980	"			"	Steven P. McDougall	1528	717	28,700.00	N.P.L. Unit 11-D Yorktown
19239 Dec. 31, 1980	"			"	Thomas W. Kearns, et al	1528	861		For mtg. see Rem. Bk. 1528 pp. 854 Mtg. Assign. Fid. Fid. U.S. Gov.
19174 Dec. 31, 1980	"			"	Karen K. Reid	1528	809	42,000.00	Reg. Unit 16-C Yorktown Alt. Prop.
19174 Dec. 31, 1980	"			"	Yorktown Seven Area	1528	814	26,750.00	Reg. Unit 11-F Yorktown Alt. Prop.
19174 Dec. 31, 1980	"			"	Yorktown Seven Area	1528	819	26,750.00	Reg. Unit 11-E Yorktown Alt. Prop.
19174 Dec. 31, 1980	"			"	Yorktown Seven Area	1528	824	32,200.00	Reg. Unit 14-F Yorktown Alt. Prop.
19174 Dec. 31, 1980	"			"	James D. Rudder, et al	1528	829	30,150.00	Reg. Unit 16-I Yorktown Alt. Prop.
19174 Dec. 31, 1980	"			"	James C. Jernigan, et al	1528	834	32,600.00	Reg. Unit 6-C Yorktown Alt. Prop.
19174 Dec. 31, 1980	"			"	Yorktown Seven Area	1528	839	26,750.00	Reg. Unit 11-B Yorktown Alt. Prop.

INDIRECT or MORTGAGEE Index to Real Estate Mortgages — Greenville County, S. C.

KEYS PRINTING COMPANY, GREENVILLE, S. C.

Open at Proper Tab according to First Letter or Letters of Name and refer to Buff Sub-Index sheet for page reference.

FILE NUMBER DATE OF RECORD	MORTGAGEES FAMILY NAMES	GIVEN NAMES ABCDEFGHIJ	GIVEN NAMES JKLMNO	GIVEN NAMES PQRSTUVWXYZ	MORTGAGORS	BOOK	PAGE	Amount	BRIEF DESCRIPTION, LOCATION, ETC. (Not Warranted)
19174 Dec. 31, 1980	American			Corp. of S.C. Service	Yorktown Seven Assoc.	mtg. & Assn. 1528	844	.00 32,200	Reg. Unit 4 - C Yorktown N.W. Prop.
19174 Dec. 31, 1980	"			Corp. of S.C. Service	Yorktown Seven Assoc.	mtg. & Assn. 1528	849	.00 32,200	Reg. Unit 13 - E Yorktown N.W. Prop.
19184 Dec. 31, 1980	"			"	Thomas W. Kearns, et al	1528	854	63,600	Ponderham section Smith Lot 165 Manassas Dr.
19174 Dec. 31, 1980	"			"	James D. Wells, Jr. et al	mtg. & Assn. 1528	929	.00 39,400	Reg. Unit 8 - Yorktown N.W. Prop.
19174 Dec. 31, 1980	"			"	Allen F. Bray III, et al	mtg. & Assn. 1528	934	.00 36,750	Reg. Unit 15 L Yorktown N.W. Prop.
19174 Dec. 31, 1980	"			"	Allen F. Bray III et al	mtg. & Assn. 1528	939	.00 32,600	Reg. Unit 15 E Yorktown N.W. Prop.
19174 Dec. 31, 1980	"			"	James D. Rudder, et al	mtg. & Assn. 1528	944	.00 30,150	Reg. Unit 15 - D Yorktown N.W. Prop.
19174 Dec. 31, 1980	"			"	Raymond Lee Alexander et al	mtg. & Assn. 1528	949	.00 47,400	Reg. Unit 10 J Yorktown N.W. Prop.
19174 Dec. 31, 1980	"			"	William R. Costello et al	mtg. & Assn. 1528	954	.00 41,000	Reg. Unit 16 H Yorktown N.W. Prop.
19174 Dec. 31, 1980	"			"	Douglas Wilson Partnership	mtg. & Assn. 1528	959	.00 34,350	Reg. Unit 4 D Yorktown N.W. Prop.
19174 Dec. 31, 1980	"			"	Douglas Wilson Partnership	mtg. & Assn. 1528	964	.00 35,550	Reg. Unit 4 E Yorktown N.W. Prop.
19174 Dec. 31, 1980	"			"	William R. Timmon III	mtg. & Assn. 1528	969	.00 32,600	Reg. Unit 13 H Yorktown N.W. Prop.
19174 Dec. 31, 1980	"			"	Douglas Wilson Partnership	mtg. & Assn. 1528	974	.00 34,350	Reg. Unit 4 - F Yorktown N.W. Prop.
19174 Dec. 31, 1980	"			"	Linda C. Wiggins	mtg. & Assn. 1528	979	.00 32,950	Reg. Unit 6 - D Yorktown N.W. Prop.
19174 Dec. 31, 1980	"			"	Joe A. Witt	mtg. & Assn. 1528	984	.00 49,050	Reg. Unit 3 - H Yorktown N.W. Prop.
19174 Dec. 31, 1980	"			"	Yorktown Seven Assoc.	mtg. & Assn. 1528	989	.00 26,700	Reg. Unit 4 - K Yorktown N.W. Prop.

INDIRECT or MORTGAGEE Index to Real Estate Mortgages — Greenville County, S. C.

KEYS PRINTING COMPANY, GREENVILLE, S. C.

Open at Proper Tab according to First Letter or Letters of Name and refer to Buff Sub-Index sheet for page reference.

(L)

FILE NUMBER DATE OF RECORD	MORTGAGEES FAMILY NAMES	GIVEN NAMES ABCDEFGHIJ	GIVEN NAMES JKLMNOPQ	GIVEN NAMES RSTUVWXYZ	MORTGAGORS	BOOK	PAGE	Amount	BRIEF DESCRIPTION, LOCATION, ETC. (Not Warranted)
19174 Dec. 31, 1980	American			Corp. of S.C. Service	Deane M. Pyle, et al	1528	994	36,350	Reg. Unit 11-C Yorktown Hts. Proj.
19174 Dec. 31, 1980	"			"	William R. Zimmerman, III	1529	1	34,150	Reg. Unit 13-B Yorktown Hts. Proj.
19174 Dec. 31, 1980	"			"	Junnie L. Carter, Jr.	1529	6	41,000	Reg. Unit 16-L Yorktown Hts. Proj.
19174 Dec. 31, 1980	"			"	Charles C. Jaysadux, et al	1529	11	32,600	Reg. Unit 14-E Yorktown Hts. Proj.
19174 Dec. 31, 1980	"			"	F. W. M. Progentis	1529	16	33,750	Reg. Unit 3-T Yorktown Hts. Proj.
19174 Dec. 31, 1980	"			"	James Truman Heubert, et al	1529	21	38,650	Reg. Unit 13-A Yorktown Hts. Proj.
19373 Jan. 2, 1981	"			"	Edith D. Renegar	1529	99		For mtg. see Rem Ch. 1529 pp. 95 mtg. assign. Fid. Fed. S. & L. Assn.
19260 Jan. 2, 1981	"			"	Edith D. Renegar	1529	95	32,600	Unit 3-7 Yorktown, N.P.L.
19472 Jan. 5, 1981	"			"	Jayce N. Anthony, Sr.	1529	283	32,200	N.P.L. Unit 9-C Yorktown
19722 Jan. 7, 1981	"			"	Marian E. Black	1529	451	29,350	N.P.L. Unit 2-B Yorktown
20110 Jan. 12, 1981	"			"	Lewis W. Martin, et al	1529	869		For mtg. see Rem Ch. 1527 pp. 727 mtg. assign. Fid. Fed. S. & L. Assn.
20110 Jan. 12, 1981	"			"	Annette L. Clark	1529	870		For mtg. see Rem Ch. 1528 pp. 568 mtg. assign. Fid. Fed. S. & L. Assn.
20110 Jan. 12, 1981	"			"	John F. Cornell, et al	1529	871		For mtg. see Rem Ch. 1525 pp. 192 mtg. assign. Fid. Fed. S. & L. Assn.
20110 Jan. 12, 1981	"			"	Roger M. Scovil, et al	1529	872		For mtg. see Rem Ch. 1522 pp. 509 mtg. assign. Fid. Fed. S. & L. Assn.
20110 Jan. 12, 1981	"			"	Thomas S. Manabe, et al	1529	873		For mtg. see Rem Ch. 1524 pp. 933 mtg. assign. Fid. Fed. S. & L. Assn.
20110 Jan. 14, 1981	"			"	Donna D. Townsend	1529	874		For mtg. see Rem Ch. 1524 pp. 929 mtg. assign. Fid. Fed. S. & L. Assn.

INDIRECT or MORTGAGEE Index to Real Estate Mortgages — Greenville County, S. C.

KEYS PRINTING COMPANY, GREENVILLE, S. C.

Open at Proper Tab according to First Letter or Letters of Name and refer to Buff Sub-Index sheet for page reference.

FILE NUMBER DATE OF RECORD	MORTGAGEES FAMILY NAMES	GIVEN NAMES ABCDEFGHIJ	GIVEN NAMES JKLMNO	GIVEN NAMES PQRSTUVWXYZ	MORTGAGORS	BOOK	PAGE	Amount	BRIEF DESCRIPTION, LOCATION, ETC. (Not Warranted)
20110 Jan. 12, 1981	American			Comp. 95 ² Service	Hayward M. Thompson, Jr. et al	1529	875		For mtg. see Rem Ch. 1524 pg. 517 mtg. assign. Fid. Fed. S + L Assn.
20110 Jan 12, 1981	"			"	Nancy C. Smith	1529	876		For mtg. see Rem Ch. 1524 pg. 521 mtg. assign. Fid. Fed. S + L Assn.
20110 Jan 12, 1981	"			"	James M. McCorbale et al	1529	877		For mtg. see Rem Ch. 1524 pg. 925 mtg. assign. Fid. Fed. S + L Assn.
20110 Jan 12, 1981	"			"	Martha A. Rose	1529	878		For mtg. see Rem Ch. 1525 pg. 15 mtg. assign. Fid. Fed. S + L Assn.
20110 Jan 12, 1981	"			"	L. Hugh Ballard, et al	1529	879		For mtg. see Rem Ch. 1525 pg. 156 mtg. assign. Fid. Fed. S + L Assn.
20110 Jan. 12, 1981	"			"	John J. O'Malley, et al	1529	881		For mtg. see Rem Ch. 1525 pg. 470 mtg. assign. Fid. Fed. S + L Assn.
20110 Jan. 12, 1981	"			"	Lewin Carter Perry	1529	882		For mtg. see Rem Ch. 1526 pg. 405 mtg. assign. Fid. Fed. S + L Assn.
20110 Jan 12, 1981	"			"	Clyde Agnew, Jr.	1529	883		For mtg. see Rem Ch. 1527 pg. 72 mtg. assign. Fid. Fed. S + L Assn.
20110 Jan 12, 1981	"			"	Gus Goutsankov, et al	1529	884		For mtg. see Rem Ch. 1527 pg. 723 mtg. assign. Fid. Fed. S + L Assn.
20110 Jan 12, 1981	"			"	Barry W. Pruitt, et al	1529	885		For mtg. see Rem Ch. 1527 pg. 731 mtg. assign. Fid. Fed. S + L Assn.
20110 Jan 12, 1981	"			"	Robert E. Briggs, Jr.	1529	886		For mtg. see Rem Ch. 1528 pg. 600 mtg. assign. Fid. Fed. S + L Assn.
20110 Jan 12, 1981	"			"	Richard E. Jonckhe	1529	887		For mtg. see Rem Ch. 1528 pg. 713 mtg. assign. Fid. Fed. S + L Assn.
20110 Jan 12, 1981	"			"	Robert A. Roth	1529	888		For mtg. see Rem Ch. 1528 pg. 576 mtg. assign. Fid. Fed. S + L Assn.
20110 Jan 12, 1981	"			"	Dwain H. Frankel et al	1529	889		For mtg. see Rem Ch. 1528 pg. 560 mtg. assign. Fid. Fed. S + L Assn.
20110 Jan 12, 1981	"			"	J. K. Wilson, et al	1529	880		For mtg. see Rem Ch. 1525 pg. 152 mtg. assign. Fid. Fed. S + L Assn.

(over)

INDIRECT or MORTGAGEE Index to Real Estate Mortgages — Greenville County, S. C.

KEYS PRINTING COMPANY, GREENVILLE, S. C.

Open at Proper Tab according to First Letter or Letters of Name and refer to Buff Sub-Index sheet for page reference.

(M)

FILE NUMBER DATE OF RECORD	MORTGAGEES FAMILY NAMES	GIVEN NAMES ABCDEFGHIJ	GIVEN NAMES JKLMNOPQ	GIVEN NAMES RSTUVWXYZ	MORTGAGORS	BOOK	PAGE	Amount	BRIEF DESCRIPTION, LOCATION, ETC. (Not Warranted)
20110 Jan. 12, 1981	American			Of S. C. Service Corp.	Alfred B. Weaver Jr.	1529	890		1st mtg. see Rem Bk. 1528 pg. 584 mtg. assign. Fed. Fed. S & L Assn.
20110 Jan. 12, 1981	"			" "	Reza Fakhr	1529	891		1st mtg. see Rem Bk. 1528 pg. 592 mtg. assign. Fed. Fed. S & L Assn.
20110 Jan. 12, 1981	"			" "	Ahmad Fakhr et al	1529	893		1st mtg. see Rem Bk. 1528 pg. 564 mtg. assign. Fed. Fed. S & L Assn.
20110 Jan. 12, 1981	"			" "	Eugenia H. Burton	1529	894		1st mtg. see Rem Bk. 1528 pg. 596 mtg. assign. Fed. Fed. S & L Assn.
20110 Jan. 12, 1981	"			" "	Frances L. Kinney	1529	895		1st mtg. see Rem Bk. 1528 pg. 580 mtg. assign. Fed. Fed. S & L Assn.
20110 Jan. 12, 1981	"			" "	Steven J. McDougall	1529	896		1st mtg. see Rem Bk. 1528 pg. 717 mtg. assign. Fed. Fed. S & L Assn.
20110 Jan. 12, 1981	"			" "	Yorktown Seven Assn.	1529	897		1st mtg. see Rem Bk. 1528 pg. 814 mtg. assign. Fed. Fed. S & L Assn.
20210 Jan. 13, 1981	"			" "	Brian R. Donnelly et al	1529	912		1st mtg. see Rem Bk. 1529 pg. 908 mtg. assign. Fed. Fed. S & L Assn.
20219 Jan. 13, 1981	"			" "	Paul W. Giampietro et al	1529	982		1st mtg. see Rem Bk. 1519 pg. 110 mtg. assign. Fed. Fed. S & L Assn.
20219 Jan. 13, 1981	"			" "	Bruce E. Fox et al	1529	982		1st mtg. see Rem Bk. 1528 pg. 604 mtg. assign. Fed. Fed. S & L Assn.
20139 Jan. 13, 1981	"			" "	Brian R. Donnelly et al	1529	908	.00	N.P.R. Unit 14-D Yorktown
20353 Jan. 14, 1981	"			" "	Linda C. Wiggins	1530	68	3,295.00	Unit 6-D Yorktown, N.P.R. For org. mortgage REM Bk. 1528 pg. 979
20484 Jan. 15, 1981	"			" "	Linda Marie Nelson	1530	157		1st mtg. see Rem Bk. 1530 pg. 150 mtg. assign. Fed. Fed. S & L Assn.
20390 Jan. 15, 1981	"			" "	Linda Marie Nelson	1530	150	57,500.00	Candlerham, Sec. 3 Lot 120 Frederickburg Dr.
20676 Jan. 16, 1981	"			" "	George E. Begg et al	1530	296		1st mtg. see Rem Bk. 1524 pg. 513 mtg. assigned to Fed. Fed. S & L Assn.
21006 Jan. 21, 1981	"			" "	John J. Schroeder	1530	630	39,900.00	N.P.R. Unit 6-H Yorktown

INDIRECT or MORTGAGEE Index to Real Estate Mortgages — Greenville County, S. C.

KEYS PRINTING COMPANY, GREENVILLE, S. C.

Open at Proper Tab according to First Letter or Letters of Name and refer to Buff Sub-Index sheet for page reference.

FILE NUMBER DATE OF RECORD	MORTGAGEES FAMILY NAMES	GIVEN NAMES ABCDEFGHIJ	GIVEN NAMES JKLMNO	GIVEN NAMES PQRSTUVWXYZ	MORTGAGORS	BOOK	PAGE	Amount	BRIEF DESCRIPTION, LOCATION, ETC. (Not Warranted)
21152 Jan 23 1981	American			Corp. S.C. Service	Ahmed Fahhr	Re-Record nty. & assign 1530	751	32,600	for org. see Rem Ch. 1528 p. 588 Unit 8-T Yorktown H.P.R.
21176 Jan 23 1981	"			Corp. Service	Bruce E. Fox, et al	Re-Record 1530	825	47,400	for org. see Rem Ch. 1528 p. 604 Unit 5-A Yorktown Hill Top Reg.
21152 Jan 23 1981	"			Corp. Service	Ahmed Fahhr	Re-Record 1530	839	32,600	for mty. see Rem Ch. 1528 p. 564 Unit 8-T Yorktown Hill Top Reg.
21210 Jan 23 1981	"			Corp. S.C. Service	Marian E. Black	1530	855		for mty. see Rem Ch. 1529 p. 451 nty. assign. Fid. Fid. S. & L. Assn.
21210 Jan 23 1981	"			Corp. S.C. Service	Virginia L. Cullen	1530	856		for mty. see Rem Ch. 1525 p. 666 nty. assign. Fid. Fid. S. & L. Assn.
21473 Jan 27 1981	"			Corp. S.C. Service	Judson J. Minyard, ms.	1530	973	23,950	Unit 9-K Yorktown H.P.R.
21837 Jan 30 1981	"			" "	Alda R. Jernigan	1531	295	29,850	Unit 10-1 Yorktown H.P.R.
21836 Jan 30 1981	"			" "	William H. Schaperkotten	1531	310	47,900	Unit 4-A Yorktown H.P.R.
21829 Jan 30 1981	"			" "	Thomas D. Buford, et al	1531	314	29,200	Unit 8-B Yorktown H.P.R.
21829 Jan 30 1981	"			" "	Loy C. Roberts, Jr. et al	1531	318	29,200	Unit 2-E Yorktown H.P.R.
21908 Feb 2 1981	"			" "	Robert M. Williamson	1531	396	65,250	Powderhorn sec. 3 Lot 123 Concord Ct.
21983 Feb 2 1981	"			" "	Robert M. Williamson	1531	451		Assign. for mty. see Rem Ch. 1531 p. 396 nty. assign. Fid. Fid. S. & L.
22931 Feb 12 1981	"			" "	Robert E. Barr, et al	1532	424	56,950	"Pyndeham" sec. 111 Lot 163 Mansona Dr.
22921 Feb 12 1981	"			" "	Robert Edward Barr	1532	428		for mty. see Rem Ch. 1532 p. 428 Assign. to Fid. Fid. S. & L. Assn.
23085 Feb 13 1981	"			" "	William H. Schaperkotten	1532	494		for mty. see Rem Ch. 1531 p. 310 nty. assign. Fid. Fid. S. & L. Assn.

(over)

INDIRECT or MORTGAGEE Index to Real Estate Mortgages — Greenville County, S. C.

KEYS PRINTING COMPANY, GREENVILLE, S. C.

Open at Proper Tab according to First Letter or Letters of Name and refer to Buff Sub-Index sheet for page reference.

(M)

FILE NUMBER DATE OF RECORD	MORTGAGEES FAMILY NAMES	GIVEN NAMES ABCDEFGHIJ	GIVEN NAMES JKLMNOPQ	GIVEN NAMES RSTUVWXYZ	MORTGAGORS	BOOK	PAGE	Amount	BRIEF DESCRIPTION, LOCATION, ETC. (Not Warranted)
23085 Feb. 13, 1981	American			Corp. of S. C. Service	Ilda R. Jernigan	1532	493		mtg. assigned to Fid. Fed. S. C. L. Co. for mtg. see Rem Book 1531 pg. 295
"	"			"	"	1532	493		
23141 Feb. 16, 1981	"			"	Judson D. Mungard, Inc.	1532	647		for mtg. see Rem Bk. 1530 pg. 973
24998 Mar. 6, 1981	"			"	Douglas Wilson, etc.	1534	445	34,350	mtg. assigned to Fid. Fed. S. C. L. Co. 974. Unit 4 - Yorktown N.P.R. for orig. mtg. see Rem Bk. 1528 pg. 959. Unit 4 - D Yorktown N.P.R. for orig. mtg. see Rem Bk. 1528 pg. 964. Unit 4 - E Yorktown N.P.R. for orig. mtg. see Rem Bk. 1528 pg.
24998 Mar. 6, 1981	"			"	Douglas Wilson, etc.	1534	449	34,350	
24998 Mar. 6, 1981	"			"	Douglas Wilson, etc.	1534	441	35,500	
25269 Mar. 10, 1981	"			"	David A. DeWese, etc.	1534	769	56,000	Landshower, sec. 3 Lot 139, Fredricksburg Dr.
25526 Mar. 12, 1981	"			"	David A. DeWese, etc.	1534	999		for mtg. see Rem Bk. 1534 pg. 769
26025 Mar. 18, 1981	"			"	J. Ernest Karr, etc.	1535	454	35,800	mtg. assigned to Fid. Fed. S. C. L. Co. Unit 1 - A Park Hgts.
26155 Mar. 19, 1981	"			Realty Co. Inc. Service	Zyler K. Olcott, etc.	1535	605		mtg. assigned to American Securi Realty Co. Inc. - for mtg. see Rem Bk. 1476 pg. 783
26154 Mar. 19, 1981	"			Realty Co. Inc. Service	Zyler K. Olcott, etc.	1535	603		for mtg. see Rem Bk. 1476 pg. 783
26605 Mar. 24, 1981	"			"	William D. Graham, etc.	1535	945	59,000	mtg. assigned to Henry D. Pickett Landshower sec. IV Lot 126, Fredricksburg Dr.
27211 Mar. 30, 1981	"			"	Sharon Lee Stark	1536	505	29,350	N.P.R. Unit 1 - D Park Hgts.
27414 Mar. 31, 1981	"			"	William D. Graham, etc.	1536	749		for mtg. see Rem Bk. 1535 pg. 945
27955 Apr. 6, 1981	"			"	Katherine N. Fortson	1537	293	26,650	mtg. assigned to Fid. Fed. S. C. L. Co. N.P.R. Unit 1 - E Park Hgts.

INDIRECT or MORTGAGEE Index to Real Estate Mortgages — Greenville County, S. C.

Open at Proper Tab according to First Letter or Letters of Name and refer to Buff Sub-Index sheet for page reference.

FILE NUMBER DATE OF RECORD	MORTGAGEES FAMILY NAMES	GIVEN NAMES ABCDEFGHIJ	GIVEN NAMES JKLMNO	GIVEN NAMES PQRSTUVWXYZ	MORTGAGORS	BOOK	PAGE	Amount	BRIEF DESCRIPTION, LOCATION, ETC. (Not Warranted)
29031 Apr. 15, 1981	American			corp. g.s.c. Service	De Sla W. Rudder	mtg. assign 1538	378	.00 46,400	N.P.R. Unit 28 Inglee Lake
29292 Apr. 17, 1981	"			"	Maisie Joy Wallace	1538	616	.00 40,350	N.P.R. Unit 14-A McDaniel Pt.
29281 Apr. 17, 1981	"			"	Maisie Joy Wallace	1538	620		See mtg. see Rem Bk. 1538 pp. 616 mtg. assign. American Fed. S. & L. Assn.
29349 Apr. 20, 1981	"			"	Dennis J. O'Hara, et al	1538	700	.00 51,000	Sec. 3 Lot 131 Paulsboro
29421 Apr. 20, 1981	"			"	Dennis J. O'Hara, et al	1538	704		mtg. assigned to American Fed. S. & L. Assn.
29552 Apr. 21, 1981	"			"	Thomas O. Buford, et al	1538	930		L. Assn. See mtg. see Rem Bk. 1538 pp. 700 See mtg. see Rem Bk. 1531 pp. 314
29552 Apr. 21, 1981	"			"	Ray C. Robert, Jr., et al	1538	931		mtg. assigned to Fed. S. & L. Assn. See mtg. see Rem Bk. 1531 pp. 318
29653 Apr. 22, 1981	"			"	John J. Schroeder, et al	1539	25		mtg. assigned to Fed. S. & L. Assn. See mtg. see Rem Bk. 1530 pp. 630
29667 Apr. 22, 1981	"			"	Margaret Susan Franks	mtg. assign 1538	976	.00 30,950	N.P.R. Unit 10 1/2 Yorktown
30166 Apr. 28, 1981	"			"	Myrtle R. Day	mtg. & assign. 1539	452	.00 28,000	Prog. Reg. Unit 18-B McDaniel Park N.W.
31340 May 11, 1981	"			"	Dakota W. Hunt	mtg. & assign. 1540	763	.00 29,900	N.P.R. Unit 2-A Park Hgts.
32531 May 22, 1981	"			"	Nora W. Golden, et al	mtg. assign 1541	824	.00 35,750	N.P.R. Unit 18-C McDaniel Pt.
32904 May 27, 1981	"			"	Jean K. Smith	mtg. assign 1542	280	.00 37,000	N.P.R. Unit 14-B McDaniel Pt.
33041 May 28, 1981	"			"	Joseph F. Dutton, Jr.	mtg. assign 1542	413	.00 29,000	N.P.R. Unit 1-B Park Hgts.
33227 June 1, 1981	"			"	James Gregory Nielsen	mtg. assign 1542	693	.00 37,500	N.P.R. Unit 18-B McDaniel Pt.

INDIRECT or MORTGAGEE Index to Real Estate Mortgages — Greenville County, S. C. 13

KEYS PRINTING COMPANY, GREENVILLE, S. C.

Open at Proper Tab according to First Letter or Letters of Name and refer to Buff Sub-Index sheet for page reference.

(0)

FILE NUMBER DATE OF RECORD	MORTGAGEES FAMILY NAMES	GIVEN NAMES ABCDEFGHIJ	GIVEN NAMES JKLMNO	GIVEN NAMES PQRSTUVWXYZ	MORTGAGORS	BOOK	PAGE	Amount	BRIEF DESCRIPTION, LOCATION, ETC. (Not Warranted)
33370 June 1, 1981	American			OF S. C. Service Corp	Harry S. Stephenson Carson	mtg. assign 1542	825	30,150	N.P.R. Unit 1-7 Park Hgts.
33490 June 2, 1981	"			"	Sheldon Kowale	mtg. assign 1542	978	40,450	N.P.R. Unit 14-D McDaniel Pt.
34732 June 15, 1981	"			"	Bennett R. Skelton	mtg. assign 1544	130	30,700	N.P.R. Unit 14-C McDaniel Pt.
34839 June 16, 1981	"			"	Roger F. Schilf	mtg. assign 1544	239	47,400	N.P.R. Unit 17 Suelle Oaks
35054 June 18, 1981	"			"	Debra E. Bell	mtg. assign 1544	483	46,550	N.P.R. Unit 19 Suelle Oaks
35401 June 22, 1981	"			"	Francis B. Glouer, Jcd	1544	841		mtg. assigned to American Fed. St & L. Bank. for mtg. see Rem Bd. 1544 pg. 835
35393 June 22, 1981	"			"	Francis B. Glouer, Jcd	1544	835	50,000	Rem Bd. 1544 pg. 835 Pa. Powellhorn sec. 77
35396 June 22, 1981	"			"	Francis B. Glouer, Jcd	1544	842	12,500	Pa. Powellhorn sec. 77 Lot 140 Frederickburg
35565 June 23, 1981	"			"	Roger F. Schilf	RE. Record 1545	55	47,400	Pa. 239 Unit 17 Suelle Oaks N.P.R. For orig. mtg. see Rem Bd. 1544
35668 June 24, 1981	"			"	Deborah F. Conant, Jcd	mtg. assign 1545	124	28,700	N.P.R. Unit 8-A McDaniel Pt.
35787 June 25, 1981	"			"	Margaret A. Hoyn	mtg. + assign 1545	235	23,700	Unit 8-B McDaniel Pt. N.P.R.
35804 June 25, 1981	"			"	Debra E. Bell	mtg. + assign 1545	266	46,550	For orig. see Rem Bd. 1544 pg. 983 Unit 19 Suelle Oaks N.P.R.
36058 June 29, 1981	"			"	Barbara E. Robinson	mtg. assign 1545	569	43,900	N.P.R. Unit 18-D McDaniel Park
128 July 1, 1981	"			"	Rhea Fayssoux Bowden	mtg. assign 1545	903	35,000	Unit 1-A Park Hgts. N.P.R.
906 July 10, 1981	"			"	Janice Ann Sparacino	1546	639		For mtg. see Rem Bd. 1546 pg. 635 mtg. assigned to American Fed St & L Bank

INDIRECT or MORTGAGEE Index to Real Estate Mortgages — Greenville County, S. C.

KEYS PRINTING COMPANY, GREENVILLE, S. C.

Open at Proper Tab according to First Letter or Letters of Name and refer to Buff Sub-Index sheet for page reference.

FILE NUMBER DATE OF RECORD	MORTGAGEES FAMILY NAMES	GIVEN NAMES ABCDEFGHIJ	GIVEN NAMES KLMNO	GIVEN NAMES PQRSTUVWXYZ	MORTGAGORS	BOOK	PAGE	Amount	BRIEF DESCRIPTION, LOCATION, ETC. (Not Warranted)
874 July 10, 1981	American			Of S. C. Service Corp.	Robert E. Lousan, III	1546	610	26,500	N.P.R. Unit 11 - Yorktown
897 July 10, 1981	"			"	Jamie Ann Sparacio	1546	635	42,800	N.P.R. Unit 12 Suller Dale
1189 July 14, 1981	"			"	Reza Fakhr	1546	914		For mtg. see Rem Bk 1528 pg. 572 mtg. assigned to Fed. Fed. S & L Assn.
1169 July 14, 1981	"			"	Barbara J. Drummond	1546	915		For mtg. see Rem Bk 1524 pg. 525 mtg. assign. Fed. Fed. S & L Assn.
1312 July 15, 1981	"			"	Charles R. Parker, Jr.	1546	967		mtg. assigned to American Fed. S & L Assn. - for mtg. see Rem Bk 1546 pg. 963
1261 July 15, 1981	"			"	Charles R. Parker, Jr.	1546	963	65,000	1 1/2 Sville Lot 124 Concord Ct. Powderhorn
1459 July 16, 1981	"			"	Thomas S. George, Jr.	1547	135		Arno. see mtg. see Rem Bk 1547 pg. 131 mtg. assigned to American Fed. S & L Assn.
1468 July 16, 1981	"			"	Thomas S. George, Jr.	1547	131	58,400	Powderhorn sec. 3 Lot 142 Frederickshurg Pl.
1786 July 21, 1981	"			"	V. Caroline Sandgen	1547	447	42,800	N.P.R. Unit 8 C Mc Daniel, Jr.
2549 July 29, 1981	"			"	Daniel Byrd Miller, III	1548	146	29,000	N.P.R. Unit 2-D Paul Hpts.
2953 July 31, 1981	"			"	Richard R. Roche, et al	1548	588		For mtg. see Rem Bk 1548 pg. 584 mtg. assign. American Fed. S & L Assn.
2720 July 31, 1981	"			"	William N. Pouch, et al	1548	513	36,950	N.P.R. Unit 2-D Paul Hpts.
2972 July 31, 1981	"			"	Richard R. Roche, et al	1548	584	53,550	Powderhorn sec. 11 1/2 Sville Lot 128 Frederickshurg Pl.
4180 Aug 14, 1981	"			"	Charles Arthur Fleming, et al	1549	941	56,000	Powderhorn Lot 171 Mannan Dr
4177 Aug 14, 1981	"			"	Charles Arthur Fleming, et al	1549	949		For mtg. see Rem Bk 1549 pg. 941 mtg. assign. American Fed. S & L Assn.

INDIRECT or MORTGAGEE Index to Real Estate Mortgages - Greenville County, S. C.

Open at Proper Tab according to First Letter or Letters of Name and refer to Buff Sub-Index sheet for page reference.

KEYS PRINTING CO.

FILE NUMBER DATE OF RECORD	MORTGAGEES FAMILY NAMES	GIVEN NAMES ABCDEFGHIJ	GIVEN NAMES JKLMNO	GIVEN NAMES PQRSTUVWXYZ	MORTGAGORS	BOOK	PAGE	AMOUNT	BRIEF DESCRIPTION, LOCATION, ETC. (NOT WARRANTED)
4841 Aug. 24, 1981	American			Corp. Of S Service	George P. Apperson, Jr.	mtg. & assign 1550	639	30,150.00	N.P.R. Unit 1-c Park Hgts.
4841 Aug. 24, 1981	"			"	Thomas L. Moga	mtg. & assign 1550	644	49,150.00	N.P.R. Unit 6 Mullue Oaks
5072 Aug. 25, 1981	"			"	John M. Pirulli, et al	1550	858		For mtg. see Rem. Bk. 1550 pg. 854 mtg. assign. Fed. Fed. S. & L. Assn.
5027 Aug. 25, 1981	"			"	Robert P. Phillips, et al	mtg. & assign 1550	838	35,150.00	N.P.R. Unit 5-y Yorktown
5048 Aug. 25, 1981	"			"	John M. Pirulli	1550	854	31,950.00	Loudlehen, sec. 3 Lot 137 Fredericksburg Dr.
5412 Aug. 28, 1981	"			"	Michael P. Fisher	mtg. & assign 1551	191	34,950.00	N.P.R. Unit 2-c Park Hgts.
5375 Aug. 28, 1981	"			"	Steve D. Mason, et al	1551	310	3,055.14	D'neal, 3P Lot, Holiday Rd.
6496 Sep. 10, 1981	"			"	Winifred M. Stuffer	1552	359	27,530.00	N.P.R. Unit 22 Mullue Oaks
6534 Sep. 10, 1981	"			"	Winifred M. Stuffer, et al	1552	363		For mtg. see Rem. Bk. 1552 pg. 359 mtg. assigned American Fed. S. & L. Assn.
6787 Sep. 14, 1981	"			"	George C. Myers	1552	643	51,750.00	N.P.R. Unit 14 Mullue Oaks
6809 Sep. 15, 1981	"			"	Karen Elaine Taylor	mtg. & assign 1552	810	34,650.00	N.P.R. Unit 13-x Yorktown
6919 Sep. 15, 1981	"			"	Star K. Land	1552	877	29,150.00	N.P.R. Unit 1 Mullue Oaks
6851 Sep. 15, 1981	"			"	Georg E. Myers, et al	1552	815		For mtg. see Rem. Bk. 1552 pg. 643 mtg. assigned to Fed. Fed. S. & L. Assn.
6922 Sep. 15, 1981	"			"	Star K. Land	1552	922		For mtg. see Rem. Bk. 1552 pg. 877 mtg. assigned to Fed. Fed. S. & L. Assn.
7331 Sep. 21, 1981	"			"	Barbara Louise Cooper	mtg. & assign 1553	287	33,500.00	N.P.R. Unit 20 Mullue Oaks
7574 Sep. 23, 1981	"			"	Jeffrey E. Kretzer, et al	1553	513		For mtg. see Rem. Bk. 1553 pg. 509 mtg. assign. American Fed. S. & L. Assn.

13 () INDIRECT or MORTGAGEE Index to Real Estate Mortgages - Greenville County, S. C.

Open at Proper Tab according to First Letter or Letters of Name and refer to Buff Sub-Index sheet for page reference.

KEYS PRINTING CO.

FILE NUMBER DATE OF RECORD	MORTGAGEES FAMILY NAMES	GIVEN NAMES ABCDEFGHIH	GIVEN NAMES IJKLMNO	GIVEN NAMES PQRSTUVWXYZ	MORTGAGORS	BOOK	PAGE	AMOUNT	BRIEF DESCRIPTION, LOCATION, ETC. (NOT WARRANTED)
7574 Sep. 23, 1981	American			P.S.C. Service Corp.	Ken W. Terry, et al	1553	521		For mtg. see Rem. Ch. 1553 pg. 517 Mtg. assigned American Fed. S. & L. Assn.
7571 Sep. 23, 1981	"			Service	Jeffrey E. Kretzer	1553	509	52,900	Unit 159 Summer Woods N.P.R.
7571 Sep. 23, 1981	"			"	Margaret E. Terry, et al	1553	517	42,700	Unit 113 Summer Woods
7645 Sep. 24, 1981	"			P.S.C. Service Corp.	Kenneth A. Tracy, et al	1553	522		Mtg. assigned to American Fed. S. & L. Assn. - For mtg. see R.E.M. Ch. 1553 pg. 582
7669 Sep. 24, 1981	"			"	Kenneth A. Tracy, et al	1553	522		Southbrook, Sec. 3
7722 Sep. 25, 1981	"			P.S.C. Service Corp.	David R. Hill, et al	1553	582	69,825	Lot 127 Fredricksburg Dr. Assn. for mtg. see Rem. Ch. 1553 pg. 612
7723 Sep. 25, 1981	"			P.S.C. Service Corp.	David R. Hill, et al	1553	616		Mtg. assigned to American Fed. S. & L. Assn.
7682 Sep. 25, 1981	"			P.S.C. Service Corp.	Derek A. Catter, et al	1553	649		For mtg. see Rem. Ch. 1553 pg. 645 Mtg. assigned to American Fed. S. & L. Assn.
7720 Sep. 25, 1981	"			"	David R. Hill, et al	1553	642	59,800	Southbrook, Sec. 1 Lot 14 Pt. lot 2 Fallon Ct.
7849 Sep. 28, 1981	"			"	Derek A. Catter, et al	1553	645	62,725	Lot 129 Southbrook
7921 Sep. 28, 1981	"			"	Steven C. Reese, et al	1553	752	69,000	Southbrook, Sec. 1 Lot 47 Chickamauga Lane
8338 Oct. 2, 1981	"			"	Steven C. Reese, et al	1553	761		For mtg. see Rem. Ch. 1553 pg. 752 Mtg. assigned American Fed. S. & L. Assn.
8394 Oct. 2, 1981	"			"	Herbert L. Wright	1554	313	52,000	Southbrook, Sec. 2 Lot 353 Southbrook Rd.
8570 Oct. 5, 1981	"			"	Herbert L. Wright, Jr.	1554	317		For mtg. see Rem. Ch. 1554 pg. 313 Mtg. assigned American Fed. S. & L. Assn.
19236 Oct. 12, 1981	Druggist	Ans. 30.		corp. P.S.C. Service	Watkins & Hill, Inc. Ronald V. Gumilar	1554	546	103,000	Lot 374 Cay Auguste Rd. + Southbrook Lot 169 Manassas Ct.

INDIRECT or MORTGAGEE Index to Real Estate Mortgages — Greenville County, S. C.

KEYS PRINTING COMPANY, GREENVILLE, S. C.


Open at Proper Tab according to First Letter or Letters of Name and refer to Buff Sub-Index sheet for page reference.

18
(4)

FILE NUMBER DATE OF RECORD	MORTGAGEES FAMILY NAMES	GIVEN NAMES ABCDEFGHIJ	GIVEN NAMES JKLMNO	GIVEN NAMES PQRSTUVWXYZ	MORTGAGORS	BOOK	PAGE	Amount	BRIEF DESCRIPTION, LOCATION, ETC. (Not Warranted)
9242 Oct. 12, 1981	American			^{of S.C.} Service Corp	Ronald V. Azimula et al	1555	33		For mtg. du Rem Bk. 1555 pg. 29 mtg. assign. Fed. S. & L. Co.
9514 Oct. 15, 1981	"			" "	R. Nelson Jutterow	1555	299	47,500	Lawrence Sec. 3 5 miles Lot 130 Frederickburg Sh.
9556 Oct. 15, 1981	"			" "	Patricia B. Edge	1555	341	43,650	woods N.P.R. Unit 2092 Summer
9566 Oct. 15, 1981	"			" "	Susan R. Allen	1555	361	34,650	N.P.R. Unit 14-K Yorktown
9534 Oct. 15, 1981	"			" "	R. Nelson Jutterow et al	1555	303		For mtg. du Rem Bk. 1555 pg. 299 mtg. assigned to American Fed. S. & L. Co.
9560 Oct. 15, 1981	"			" "	Patricia B. Edge	1555	401		For mtg. du Rem Bk. 1555 pg. 341 mtg. assign. American Fed. S. & L. Co.
9724 Oct. 16, 1981	"			^{Realty Co. Inc.} St. Francis Community Hospital	St. Francis Community Hospital	1555	501	22,500	Expenses St. Lot Cor. Miller St. &
10975 Nov. 2, 1981	"			^{of S.C.} Service Corp	Frederick J. Mersbach et al	1556	842		For mtg. du Rem Bk. 1556 pg. 838 mtg. assign. American Fed. S. & L. Co.
10974 Nov. 2, 1981	"			^{of S.C.} Service Corp	Lennie D. McCaskill et al	1556	891		For mtg. du Rem Bk. 1556 pg. 809 mtg. assign. Fed. S. & L. Co.
10952 Nov. 2, 1981	"			" "	Lennie D. McCaskill	1556	809	55,000	Sec. Three Lawrence Lot 134 Frederickburg Sh.
10959 Nov. 2, 1981	"			" "	Sarah Bell Shread et al	1556	821	33,300	N.P.R. Unit 15-B Yorktown
10973 Nov. 2, 1981	"			" "	Frederick J. Mersbach	1556	838	73,450	Lawrence Sec. 3 Lot 135 Frederickburg Sh.
11790 Nov. 11, 1981	"			" "	Michael D. Pratt et al	1557	558	47,500	N.P.R. Unit 1909 Summer woods
11794 Nov. 11, 1981	"			" "	Michael D. Pratt et al	1557	562		For mtg. du Rem Bk. 1557 pg. 558 mtg. assign. American Fed. S. & L. Co.
11859 Nov. 12, 1981	"			" "	Robert J. Willaman et al	1557	613	63,950	Lawrence Sec. I Lot 45 Chickamauga Lane
11860 Nov. 12, 1981	"			" "	Robert J. Willaman et al	1557	617		For mtg. du Rem Bk. 1557 pg. 613 mtg. assign. to American Fed. S. & L. Co.

INDIRECT or MORTGAGEE Index to Real Estate Mortgages — Greenville County, S. C.

KEYS PRINTING COMPANY, GREENVILLE, S. C.


 Open at Proper Tab according to First Letter or Letters of Name and refer to Buff Sub-Index sheet for page reference.

FILE NUMBER DATE OF RECORD	MORTGAGEES FAMILY NAMES	GIVEN NAMES ABCDEFGHIJ	GIVEN NAMES JKLMNOPQ	GIVEN NAMES RSTUVWXYZ	MORTGAGORS	BOOK	PAGE	Amount	BRIEF DESCRIPTION, LOCATION, ETC. (Not Warranted)
13066 Dec. 1, 1981	American			corp. p. c. Druce	Nettie Sue Smith ^{etal}	1558	747	.00 33,500	2nd Ave. S. R.R. Unit 18 Ingle Oak
13142 Dec. 1, 1981	"			"	" "	1558	848		see for mtg see R.E.M. BK 1558 pg. 747 Mtg assign to American Fed. S. & C.
13199 Dec. 2, 1981	"			"	Thomas M. Beale	1558	877	.00 54,350	Powderhorn Map 1 Sec. 1 Swilla Lot 306 Powderhorn Rd.
13231 Dec. 2, 1981	"			"	Thomas M. Beale	1558	881		for mtg. see R.E.M. BK. 1558 pg. 877 Mtg. assign. to American Fed. S. & C. Assn.
14616 Dec. 22, 1981	"			"	Robert E. Bahagan	1560	313	.00 51,550	N. R.R. Unit 23 Ingle Oak
14612 Dec. 22, 1981	"			"	Robert E. Bahagan	1560	341		mtg. assigned to American Fed. S. & C. Assn. for mtg. see R.E.M. BK. 1560 pg. 341
16492 Jan. 21, 1982	"			"	James F. Ellery ^{etal}	1561	894	.00 43,675	N. R.R. Unit # 1901 Summer Woods
16497 Jan. 21, 1982	"			"	James F. Ellery ^{etal}	1561	898		for mtg. see R.E.M. BK. 1561 pg. 894 Mtg. assign. American Fed. S. & C. Assn.
17799 Feb. 9, 1982	"			"	Robert Edgar Stark	1563	141	.00 48,350	N. R.R. Unit 111 Summer Woods
17825 Feb. 9, 1982	"			"	Robert Edgar Stark	1563	145		see for mtg. see R.E.M. BK. 1563 pg. 141 Mtg. assigned American Fed. S. & C.
18669 Feb. 19, 1982	"			"	David E. Sand, ^{etal}	1564	44	.00 61,600	Powderhorn, Sec. 3 Lot 43 Chickamauga Lane
18716 Feb. 19, 1982	"			"	David E. Sand, ^{etal}	1564	48		for mtg. see R.E.M. BK. 1564 pg. 44 Mtg. assigned American Fed. S. & C.
18811 Feb. 22, 1982	"			"	Michael D. Powell, ^{etal}	1564	132		for mtg. see R.E.M. BK. 1564 pg. 128 Mtg. assign. American Fed. S. & C. Assn.
18752 Feb. 22, 1982	"			"	Michael D. Powell, ^{etal}	1564	128	.00 70,000	Powderhorn Sec. 3 Lot 122 Concord Ct.

(over)

INDIRECT or MORTGAGEE Index to Real Estate Mortgages — Greenville County, S. C.

KEYS PRINTING COMPANY, GREENVILLE, S. C.

Open at Proper Tab according to First Letter or Letters of Name and refer to Buff Sub-Index sheet for page reference.

19
②

FILE NUMBER DATE OF RECORD	MORTGAGEES FAMILY NAMES	GIVEN NAMES ABCDEFGH	GIVEN NAMES IJKLMNO	GIVEN NAMES PQRSTUVWXYZ	MORTGAGORS	BOOK	PAGE	Amount	BRIEF DESCRIPTION, LOCATION, ETC. (Not Warranted)
19260 Feb. 26, 1982	American			S.C. Service Corp	Bennie F. Brown, et al	1564	627		mtg. assign American Fed. S. 4 L. Assn - see mtg. see REM Bk. 1564 pp. 623
"	"			" "	" "	1564	627		+ Hettysburg Ct. Fowdlerham Lot 183 cor. Fowdlerham Rd
19271 Feb. 26, 1982	"			" "	Bennie F. Brown, et al	1564	623	68,500	Fowdlerham Sec. 4 Lot 187 Fowdlerham Rd
19361 Mar. 1, 1982	"			" "	Robert B. Fowler, et al	1564	730	51,000	Ass. for mtg. see REM Bk. 1564 pp. 730 Mtg. assigned American Fed. S. L.
19442 Mar. 1, 1982	"			" "	Robert B. Fowler, et al	1564	734		Ass. for mtg. see REM Bk. 1566 pp. 403 Mtg. assign. American Fed. S. L.
21320 Mar. 24, 1982	"			" "	Jerry Jay Shindle, et al	1566	407		Sec. 4
21245 Mar. 24, 1982	"			inc. Foster Co.	Dan E. Stokes, et al	1566	346	58,400	Lot 95 Brookfield East Fowdlerham Sec. 3
21316 Mar. 24, 1982	"			Service Corp	Jerry Jay Shindle	1566	403	60,700	N.P.R. Unit 10 Sulline Oaks
23565 Apr. 22, 1982	"			Service	R. D. Scarborough	1568	453	37,500	Ass. for mtg. see REM Bk. 1568 pp. 453 Mtg. assigned American Fed. S. L.
23607 Apr. 22, 1982	"			Service Corp	R. D. Scarborough	1568	457		for mtg. see REM Bk. 1569 pp. 220 Mtg. assigned American Fed. S. L.
24458 May 3, 1982	"			S.C. Service Corp	Glenn D. Boylan, et al	1569	224		N.P.R. Unit 2012 Summer woods
24412 May 3, 1982	"			S.C. Service Corp	Glenn D. Boylan, et al	1569	220	47,950	N.P.R. Unit 2-D Yorktown
25980 May 21, 1982	"			Service Corp S.C.	Barbara Jean Meyer	1570	580	34,650	Ass. for mtg. see REM Bk. 1430 Pg. 290 Release. 93 acc W. Georgia Rd. Sander
27092 June 3, 1982	"	Credit Co. of S.C.			Curtis Lewis Murphy	Deed Book 1168	14		Ass. for mtg. see REM Bk. 1573 pp. 241 Mtg. assigned to American Fed. S. L.
28638 June 21, 1982	"			S.C. Service Corp	Stephen L. Oliver, et al	1573	245		Fowdlerham Sec. 4 Lot 197 Appomattox Rd.
28572 June 21, 1982	"			"	Stephen L. Oliver, et al	1573	241	59,800	

INDIRECT or MORTGAGEE Index to Real Estate Mortgages — Greenville County, S. C.

KEYS PRINTING COMPANY, GREENVILLE, S. C.

Open at Proper Tab according to First Letter or Letters of Name and refer to Buff Sub-Index sheet for page reference.

FILE NUMBER DATE OF RECORD	MORTGAGEES FAMILY NAMES	GIVEN NAMES ABCDEFGH	GIVEN NAMES IJKLMNO	GIVEN NAMES PQRSTUVWXYZ	MORTGAGORS	BOOK	PAGE	Amount	BRIEF DESCRIPTION, LOCATION, ETC. (Not Warranted)
245 July 2, 1982	American			Corp P.S.L. Service	Ralph Nagel, etal	1574	408		mtg. assigned American Fed of L. Assoc. - for mtg. see Rem Ch. 1574 of 404
210 July 2, 1982	"			"	Ralph Nagel, etal	1574	404	.00	Rem. Sec. 4 Lot 186 Fowdlerhorn
203 July 2, 1982	"			"	Ralph Nagel, etal	1574	409	8,025	Rem. Fowdlerhorn Sec 4 Lot 186 Fowdlerhorn
254 July 2, 1982	"			"	Thomas C. Crawford, etal	1574	431	72,500	Fowdlerhorn, Sec 3 Lot 136 Fowdlerhorn Dr.
1833 July 23, 1982	"			"	Donald A. Slate, etal	1575	976		For mtg. see Rem Ch. 1522 of 787 Mort. Assumption Agreement
2218 July 28, 1982	"			"	Robert B. Whorton IV	1576	344	47,500	N.P.R. Unit 1905 Summer woods
17547 Aug. 2, 1982	"			"	Albert Y. Kynard, III	1576	766	69,750	Fowdlerhorn (D. Fowdlerhorn) Lot 302 Cor. Rapidan Ct &
3975 Aug 17, 1982	"			"	Edward H. Morgan	1578	3	45,600	Old. Prop. Reg. Unit 2008 Summer Woods
4483 Aug 23, 1982	"			"	M. Cecilia Howell	1578	443	48,150	N.P.R. Unit 105 Summer woods
5190 Aug 31, 1982	"			"	Steven R. Dettowwhite	1579	196	60,000	Fowdlerhorn Sec. 45'ville Lot 309 Rapidan Ct.
5289 Sep. 1, 1982	"			"	J. Davis Sanders, etal	1579	432	49,000	N.P.R. Unit 107 Summer woods
5354 Sep. 1, 1982	"	Credit Corp.		corp.	Sam L. Murphy, etal	1579	457	60,000	.26 ac. Warehouse Ct.
5452 Sep. 2, 1982	"			Service	Jean B. Suttles	1579	565	40,100	N.P.R. Unit 103 Summer woods
5441 Sep. 2, 1982	"			"	Jean B. Suttles	1579	571	7,550	N.P.R. Unit 103 Summer woods
5822 Sep. 8, 1982	"			"	Billy Ray Moren, etal	1579	931	47,500	Harrisburg Dr. Fowdlerhorn Sec. 2 Lot 199 Cor. Fowdlerhorn Rd. &

INDIRECT or MORTGAGEE Index to Real Estate Mortgages — Greenville County, S. C.

KEYS PRINTING COMPANY, GREENVILLE, S. C.

Open at Proper Tab according to First Letter or Letters of Name and refer to Buff Sub-Index sheet for page reference.

FILE NUMBER DATE OF RECORD	MORTGAGEES FAMILY NAMES	GIVEN NAMES ABCDEFGHIJ	GIVEN NAMES JKLMNO	GIVEN NAMES PQRSTUVWXYZ	MORTGAGORS	BOOK	PAGE	Amount	BRIEF DESCRIPTION, LOCATION, ETC. (Not Warranted)
18798 Feb. 1, 1983	American			corp. Service	John L. Post, III, trustee	1593	504	45,000	Southdown Sec. 4 Lot 191 approximately D1.
18792 Feb. 1, 1983	"			"	John L. Post, III, trustee	1593	508	32,590	Southdown, Sec. 4 Lot 191 approximately D1.
21580 Mar. 1, 1983	"			"	Mita L. Bolick	1596	232	48,400	Summer woods N.P.R. Unit 2010 Ph. I
21628 Mar. 1, 1983	"			"	John L. Post, III	1596	329		ass. for mtg. see Lem bk. 1593 p. 504 mtg. assign. American Fed. S. I. C.
21628 Mar. 1, 1983	"			"	Jean B. Suttler	1596	330		ass. for mtg. see Lem bk. 1593 p. 923 mtg. assign. American Fed. S. I. C.
19354 Feb. 4, 1983	"			"	Jean B. Suttler	1593	909	52,900	Ph. II N.P.R. Unit 404 Summer Woods
23350 Mar. 16, 1983	"			"	William G. O'Hara, trustee	1598	183		for mtg. see R&H bk. 1582 p. 144 mtg. assign. to American Fed. S. I. C.
23350 Mar. 16, 1983	"			"	Shirley F. Robinson assoc. & Gen. M.S.	1598	184		for mtg. see R&H bk. 1584 p. 580 mtg. assign. to American Fed. S. I. C.
23350 Mar. 16, 1983	"			"	101 Summer woods	1598	185		for mtg. see R&H bk. 1589 p. 766 mtg. assign. to American Fed. S. I. C.
23350 Mar. 16, 1983	"			"	Raymond J. Harrell	1598	186		for mtg. see R&H bk. 1582 p. 450 mtg. assign. to American Fed. S. I. C.
23350 Mar. 16, 1983	"			"	Thomas C. Crawford	1598	187		for mtg. see R&H bk. 1574 p. 431 mtg. assign. to American Fed. S. I. C.
23350 Mar. 16, 1983	"			"	Kerue A. Morris, III	1598	188		for mtg. see R&H bk. 1584 p. 585 mtg. assign. to American Fed. S. I. C.
23964 Mar. 22, 1983	"			"	Robert B. Whorton IV	1598	871		also for mtg. see R&H bk. 1591 p. 233 mtg. assign. to American Fed. S. I. C.
23860 Mar. 22, 1983	"			"	Joseph P. Wilber, trustee	1598	687	5,000	Quail Run Trail Lot 52 Quail Run
23861 Mar. 22, 1983	"			"	Vincent M. Micclatta	1598	691	5,000	Quail Run Lot 51 Quail Run Cr.
24166 Mar. 24, 1983	"			"	Ann K. Mungridde	1598	996	30,000	N.P.R. Unit 8 Inblue Oaks

INDIRECT or MORTGAGEE Index to Real Estate Mortgages — Greenville County, S. C.

REG. U. S. PAT. OFFICE *Chas. McCulloch* County Indexes Since 1888 An Identifying Trade Mark


☞ Open at Proper Tab according to First Letter or Letters of Name and refer to Buff Sub-Index sheet for page reference.

COTT FAMILY NAME INDEX No. 75 © 1949
MADE BY THE COTT INDEX COMPANY, COLUMBUS, OHIO
SOLD BY WALKER, EVANS & COGSWELL CO., CHARLESTON, S.C.

FILE NUMBER	MORTGAGEES	GIVEN NAMES	GIVEN NAMES	GIVEN NAMES	MORTGAGORS	BOOK	PAGE	Amount	BRIEF DESCRIPTION, LOCATION, ETC. (Not Warranted)
DATE OF RECORD	FAMILY NAMES	ABCDEFGHIJ	IJKLMNOP	QRSTUVWXYZ					
25363 Apr. 4, 1983	American			<i>Corp</i> <i>Service</i>	Myra M. McMeekin	1600	559	.00 5,000	Lot 64 Quail Run
25363 Apr. 4, 1983	"			"	Myra M. McMeekin	1600	563	.00 5,000	Lot 59 Quail Run
25363 Apr. 4, 1983	"			"	Myra M. McMeekin	1600	567	.00 9,000	Lots 46 + 48 Quail Run
25713 Apr. 6, 1983	"			"	Warren E. Quinn, et al	1601	1	.00 5,000	Lot 58 Quail Run
25811 Apr. 7, 1983	"			"	Nancy J. Hoague, et al	1601	102	.00 5,000	Lot 63 Quail Run
25811 Apr. 7, 1983	"			"	Thomas F. Sutton, et al	1601	106	.00 5,000	Lot 53 Quail Run
26001 Apr. 8, 1983	"			"	Robert V. Teeple, et al	1601	279	.00 11,000	Lots 54 + 55 Quail Run
26411 Apr. 12, 1983	"			"	Myra M. McMeekin	1601	774	.00 6,000	Lot 42 Quail Run
26746 Apr. 15, 1983	"			"	Mark M. Brown, et al	1602	134	.00 10,000	Lots 29 + 71 Quail Run
27169 Apr. 19, 1983	"			<i>Insurance Co.</i> <i>Pioneer Life</i>	American Pioneer Corp.	1602	683	.00 110,000	Lot "Carter's Oak"
27458 Apr. 21, 1983	"			<i>Service Corp.</i>	Darald A. Dager, et al	1603	56	.00 5,000	Lot 18 Quail Run
27766 Apr. 25, 1983	"			<i>S.C.</i> <i>Service Corp.</i>	Jaime Echeverri, et al	1603	451	.00 5,000	Lot 77 Quail Run
27898 Apr. 25, 1983	"			"	U. S. Retirement Corp	1603	604	.00 675,000	3 Parcels
27898 Apr. 25, 1983	"			"	U. S. Retirement Corp	1603	613	.00 900,000	3 Parcels
28217 Apr. 28, 1983	"			"	Jimmie D. Dager, et al	1604	126	.00 10,000	Lots 56 + 61 Quail Run
28481 Apr. 29, 1983	"			<i>S.C.</i> <i>Service Corp.</i>	James E. Cantanly, et al	1604	504	.00 75,500	Lot 188 Appomattox Dr. Powderlay

INDIRECT or MORTGAGEE Index to Real Estate Mortgages — Greenville County, S. C.

REG. U. S. PAT. OFFICE *Chas. McCott* County Indexes Since 1888 An Identifying Trade Mark

 Open at Proper Tab according to First Letter or Letters of Name and refer to Buff Sub-Index sheet for page reference.

COTT FAMILY NAME INDEX No. 75 © 1949
MADE BY THE COTT INDEX COMPANY, COLUMBUS, OHIO
SOLD BY WALKER, EVANS & COGSWELL CO., CHARLESTON, S.C.

FILE NUMBER DATE OF RECORD	MORTGAGEES FAMILY NAMES	GIVEN NAMES ABCDEFGHIJ	GIVEN NAMES JKLMNO	GIVEN NAMES PQRSTUVWXYZ	MORTGAGORS	BOOK	PAGE	Amount	BRIEF DESCRIPTION, LOCATION, ETC. (Not Warranted)
28579 Apr 29, 1983	American			G.S.C. service corp	James E. Swangate, et al adtd. Pts.	1007	508		Green In Mtg on R.E.M. Bk. 1604 Pg 504 Mtg assigned to American Fed. & B. Itv.
29812 May 14, 1983	"			" "	Heritage Associates	1606	97	100,000	2 Lots Co. Broad + Fall Quail Run St. Jun
30624 May 18, 1983	"			" "	Paul J. Green, et al	1607	6	5,500	Lot 4 Quail Run Cir
32252 May 31, 1983	"			" "	Robert David Troutman	1609	170	48,925	Unit 309 Ph II Summerwoods
32251 May 31, 1983	"			" "	Beatrice C. Hallman	1609	174	25,000	Unit 305 Summerwoods 83-2338 + Pelham Rd.
32524 June 2, 1983	"			" "	Greenville Carriage House Assoc. a S.C. Ltd. Pts.	✓	✓	✓	Fixtures - 10.5 acres - Butler Spgs Rd. Rd. + Pelham Rd. Lure Pts.
32551 Jun 2, 1983	"			" "	Greenville Carriage House	1609	642	3,118,000	10.5 acres Co. Butler Spgs. Lth. on In Mtg on R.E.M. Bk 1609 Pg 174
34399 June 17, 1983	"			" "	Beatrice C. Hallman	1612	79		Mtg assigned to American Fed. L. on In Mtg on R.E.M. Bk 1609 Pg 170
34399 June 17, 1983	"			" "	Robert David Troutman	1612	80		Mtg assigned to American Fed. & B.
113 July 1, 1983	"			" "	Michael D. Prater	1614	306	47,000	Unit 1903 Summer Woods Itv. Prop. Pageni
1519 July 14, 1983	"			" "	Kay M. Ford	1616	23	50,850	Unit 406 Summer Woods Itv. Prop. Pageni
3242 July 29, 1983	"			" "	Genevieve V. Robinson	1618	393	53,650	Unit 303 Ph II Summer Woods In mtg on R.E.M. Bk. 1603 pgs. 604 + 613
3656 Aug 1, 1983	"			" "	U.S. Retirement Corp.	1618	860		Release lots 8, 9 + 14 Swangate Ph II
4390 Aug 5, 1983	"			" "	U.S. Retirement Corp.	1619	941		Release lots 6 and 7 Swangate Way Ph I Swangate In mtg see R.E.M. Bk 1603 Pg 613
5426 Aug 15, 1983	"			" "	U.S. Retirement Corp.	1621	171	370,000	1.17 ac. Swangate Place

INDIRECT or MORTGAGEE Index to Real Estate Mortgages — Greenville County, S. C.

Open at Proper Tab according to First Letter or Letters of Name and refer to Buff Sub-Index sheet for page reference.

(11)

FILE NUMBER	DATE OF RECORD	MORTGAGEES FAMILY NAMES	GIVEN NAMES ABCDEFGH	GIVEN NAMES IJKLMNO	GIVEN NAMES PQRSTUVWXYZ	MORTGAGORS	BOOK	PAGE	Amount	BRIEF DESCRIPTION, LOCATION, ETC. (Not Warranted)
	6519 Aug 24, 1983	American			Corp. of S.C. Leticia	Virginia L Crist	1622	660	.00 20,000	1401 1/2 Prop. Reg. Unit # 4 Inland Park
	6620 Aug 25, 1983	"			"	U. S. Retirement Corp.	1622	883		Am. for mtg. see REM Bk. 1603 pg. 604 mtg. assigned American Fed. S. I. C.
	6620 Aug 25, 1983	"			"	U. S. Retirement Corp.	1622	884		Also for mtg. see REM Bk. 1621 pg. 171 mtg. assigned American Fed. S. I. C.
	6620 Aug 25, 1983	"			"	U. S. Retirement Corp.	1622	885		for mtg. see REM Bk. 1603 pg. 613 mtg. assigned American Fed. S. I. C.
	6782 Aug 26, 1983	"			"	U. S. Retirement Corp.	1622	944		Release lots 5 "Swangate" Ph. I for mtg. see REM Bk. 1603 pg. 604 & Bk. 1603 pg. 613
	6782 Aug 26, 1983	"			"	U. S. Retirement Corp.	1622	944		
	6782 Aug 26, 1983	"			"	U. S. Retirement Corp.	1622	945		Release lot 11 Swangate Ph. I for mtg. see REM Bk. 1603 pg. 604 & Bk. 1603 pg. 613
	7307 Aug 31, 1983	"			"	U. S. Retirement Corp.	1623	540		Release lots 7+11 Swangate for mtg. see REM Bk. 1603 pg. 604 & Bk. 1603 pg. 613
	7562 Sept 1, 1983	"			"	U. S. Retirement Corp.	1623	939		Release lot 11 Swangate Ph. I for mtg. see REM Bk. 1603 pg. 604 and 1603 pg. 613 & Bk. 1621 pg. 171
	7562 Sept 1, 1983	"			"	U. S. Retirement Corp.	1623	948		Release lot 13 Swangate Ph. I for mtg. see REM Bk. 1603 pg. 604 & Bk. 1603 pg. 613
	7655 Sept 2, 1983	"			"	U. S. Retirement Corp.	1623	952		Release lot 1 Swangate Ph. I for mtg. see REM Bk. 1683 pg. 604 & Bk. 1603 pg. 613
	4	"			"	"	1623	952		

INDIRECT or MORTGAGEE Index to Real Estate Mortgages — Greenville County, S. C.

(4)

Open at Proper Tab according to First Letter or Letters of Name and refer to Buff Sub-Index sheet for page reference.

FILE NUMBER DATE OF RECORD	MORTGAGEES FAMILY NAMES	GIVEN NAMES ABCDEFGHIJ	GIVEN NAMES KLMNO	GIVEN NAMES PQRSTUVWXYZ	MORTGAGORS	BOOK	PAGE	Amount	BRIEF DESCRIPTION, LOCATION, ETC. (Not Warranted)
8431 Sept 12, 1983	American			Corp of S.C. Service	U.S. Retirement Corp	1625	36		In mtg. see REM Bk 1603 Pg 613 Release Lot 17 Ph I Swangate
9070 Sept. 16, 1983	"			"	U.S. Retirement Corp.	1626	195		Release lot 15 Swangate Ph. I
"	"			"	"	1626	195		In mtg. see REM Bk 1603 Pg. 613 6044 Bk 1603 Pg. 613
9070 Sept 16, 1983	"			"	U. S. Retirement Corp.	1626	197		In mtg. see REM Bk 1621 Pg 171 Release lot 15 Swangate Ph. I
9455 Sept 20, 1983	"			"	U. S. Retirement Corp.	1626	646		In mtg. see REM Bk 1603 Pg. 613 Release lot 21 Swangate Ph. I
9610 Sept 21, 1983	"			"	David N. Davidson ^{stal}	1626	924	67,400	"Populdenhorn" Sec 4 D'ville Lot 299 Rapidan Ct
9607 Sept 21, 1983	"			"	David N. Davidson ^{stal}	1626	928		Open In Mtg. see REM Bk 1626 Pg 924 Mtg. assigned to American Fed B. & T.
9594 Sept 23, 1983	"			"	U. S. Retirement Corp.	1626	967		Release lot 3 Swangate Ph. I
"	"			"	"	1626	967		In mtg. see REM Bk 1603 Pg 604 Bk 1603 Pg 613 + Bk 1621 Pg 171
10924 Oct 3, 1983	"			"	U.S. Retirement Corp	1628	673		In mtg. see REM Bk 1603 Pg 613 Release Lot 12 Swangate Ph I
"	"			"	"	1628	673		Also Bk 1603 Pg 604
11435 Oct 6, 1983	"			"	U. S. Retirement Corp.	1629	489		Release Lot 10 Ph I Swangate
"	"			"	"	1629	489		In mtg. see REM Bk 1603 Pg 684, 1603 Pg 613 + 1621 Pg 171
11569 Oct 7, 1983	"			"	U. S. Retirement Corp	1629	650		In mtg. see REM Bk 1603 Pg 604 + 613 Release lot 18 Swangate Ph I
13024 Oct 20, 1983	"			"	U. S. Retirement Corp.	1631	642		In mtg. see REM Bk 1603 Pg 607 Release lot 16 Swangate Ph I
"	"			"	"	1631	642		see REM Bk 1603 Pg 613

INDIRECT or MORTGAGEE Index to Real Estate Mortgages — Greenville County, S. C.

Open at Proper Tab according to First Letter or Letters of Name and refer to Buff Sub-Index sheet for page reference.

(V)

FILE NUMBER DATE OF RECORD	MORTGAGEES FAMILY NAMES	GIVEN NAMES ABCDEFGH	GIVEN NAMES IJKLMNO	GIVEN NAMES PQRSTUVWXYZ	MORTGAGORS	BOOK	PAGE	Amount	BRIEF DESCRIPTION, LOCATION, ETC. (Not Warranted)
13416 Oct. 25, 1983	American			Sign + dedicat ^{Corp.}	Fidelity Federal ^{etal} S. & L. a S.C. bank	✓	✓	✓	83-4731 Furniture - 101 E. Washington St.
13715 Oct. 27, 1983	"			Land Development Org	WHE Group Inc - Wong	1632	692	36,000 ^{.00}	Grant Bldg - Stry. Counties
14854 Nov. 4, 1983	"			Service Corp.	U.S. Retirement Corp.	1634	177		Subordination of mtgs. - for mtgs. on Elm Bk. 1603 pg 604 & 1603 pg 613 & Paul Bk. 1193 pg. 306 Bk. 1194 pg. 887 & Bk. 1197 pg. 234
"	"			"	"	1634	177		
"	"			"	"	1634	177		
17699 Dec. 2, 1983	"			Realty Co. Inc. Service	C. James Cowart, ^{etal}	1638	190	10,000 ^{.00}	Woodlidge Circle Lot 47 Windsor Park
17810 Dec. 2, 1983	"			Service Corp	Christopher C. Peace, ^{etal} III	1638	333	37,350 ^{.00}	Prop. Reg. Unit 2-B "Park Heights" Horiz
18429 Dec. 9, 1983	"			" J.S.C.	John W. Williams, ^{etal}	1639	130	15,400 ^{.00}	Prop. Unit 14-B Yorktown Hor. Prop.
18899 Dec. 14, 1983	"			" "	Coy A. Lewis	1639	756	54,100 ^{.00}	Wooden Holly Prop. Reg. Ph II Unit 501 Ph II Summer
19485 Dec. 19, 1983	"			" "	Crucible Chemical Co. Inc.	1640	481	46,000 ^{.00}	Reg. Ph II Unit 311 Summer Woods Hor. Prop.
20481 Dec. 30, 1983	"			Service Corp.	Richard H. Reid, ^{etal}	1642	45	84,400 ^{.00}	"Silverleaf Sec. 1-A Lot 53 W. Silverleaf St.
22319 Jan. 18, 1984	The			Insurance Co.	Robert N. Daniel, Jr.	1644	303		Encumber Agreement Not to Sell or
23688 Feb. 1, 1984	"			Service Corp.	Thomas L. McElroy, ^{etal}	1646	215	74,000 ^{.00}	Lot 75 Silverleaf Sec. 1A
24106 Feb. 3, 1984	"	Heritage Life Insurance Co.			Rendall E. Barfoot, ^{etal}	1646	726	85,000 ^{.00}	14,637 Green Park Mtn. Rd.
24696 Feb. 10, 1984	"			Service Corp.	James P. McClinton, ^{etal}	1647	559	73,000 ^{.00}	Lot 43 Silverleaf Sec. 1A
27566 Mar. 8, 1984	"			Service Corp.	Barry W. Pruitt, ^{etal}	1651	296		655. In Mtg. with Bk. 1527 Pg 731 Release of Lien from Judgment Roll # 84-

INDIRECT or MORTGAGEE Index to Real Estate Mortgages — Greenville County, S. C.

Open at Proper Tab according to First Letter or Letters of Name and refer to Buff Sub-Index sheet for page reference.

FILE NUMBER DATE OF RECORD	MORTGAGEES FAMILY NAMES	GIVEN NAMES ABCDEFGH	GIVEN NAMES IJKLMNO	GIVEN NAMES PQRSTUVWXYZ	MORTGAGORS	BOOK	PAGE	Amount	BRIEF DESCRIPTION, LOCATION, ETC. (Not Warranted)
29292 Mar 23, 1984	American			^{S.C.} Service Corp.	Rich E. Watkins	1653	376	84,000 ⁰⁰	"Silverleaf" Sec 1A Lot 5 W. Silverleaf St.
30644 Apr 2, 1984	"			"	Chapin W. Isham Church, Inc.	1655	284	19,000 ⁰⁰	Sec 4 approx. map Lot 190 Powderhorn map 1 Hood Rd.
31383 Apr 9, 1984	"	Church Invest. Co.	Trustee	Harmony Fellowship		1656	271	115,000 ⁰⁰	4 Acres Cor. Fisher Rd & Silverleaf, Sec 1-A
33709 Apr 27, 1984	"			Service Corp.	Ronald H. Wade	1659	672	66,500 ⁰⁰	Lot 50 W. Silverleaf Street
34026 May 1, 1984	"			Service Corp.	Lee A. Sensibaugh	1660	164	65,800 ⁰⁰	Basin Ct. Silverleaf Sec 1-B Lot 106 Crossroads St. Y
35661 May 14, 1984	"			Service Corp.	U. S. Retirement Corp.	1662	387		Release Lot 4 Arvengate Pk. T.
	"			"	"	1662	387		for mtg. see Rem. Bl. 1603 pg. 604 Bl. 1603 pg. 613 + Bl. 1621 pg. 171
36256 May 17, 1984	"	Dream Realty & Mtg. Co. Inc.			Henry Keane, Jr.	1663	277	1,241 ¹⁹	Old August Rd. Lot 1 Air Base Highlands
36477 May 21, 1984	"			Service Corp.	Sterling R. Mensch	1663	513	40,000 ⁰⁰	Lot 9 Silverleaf Sec. I-A
38884 June 8, 1984	"			Service Corp.	Benjamin J. Freeman	1666	925	71,000 ⁰⁰	Lot 10 Silverleaf Sec 1A
40405 June 22, 1984	"			Service Corp.	James Paul Rice	1668	828	94,900 ⁰⁰	"Silverleaf" Lot 64 Sheffield St. Sec 1B
437 July 3, 1984	"			"	Robert Glenn Schwartz	1670	908	100,000 ⁰⁰	"Silverleaf" Lot 7 W. Silverleaf St. Sec. 1-A
2248 July 20, 1984	"			"	Heritage Associates	1673	576	1,000,000 ⁰⁰	9 Falls St. Also Eastmont Tracts 3 & 4 Cor. East Broad St.
3919 Aug 3, 1984	"			"	Lee Douglas Mathis	1675	937	20,050 ⁰⁰	Avilla Lot 295 Powderhorn Sec. IV
6073 Aug 24, 1984	"			^{S.C.} Service Corp.	James C. Plowden Jr.	1678	914		for mtg. see Rem. Bl. 1515 pg. 617 Mad. & Assumption Agreement
6652 Aug 30, 1984	"			^{S.C.} Service Corp.	Joe E. Witherson	1679	692	96,000 ⁰⁰	Lot 83 Silverleaf I A

INDIRECT or MORTGAGEE Index to Real Estate Mortgages — Greenville County, S. C.

()
 Open at Proper Tab according to First Letter or Letters of Name and refer to Buff Sub-Index sheet for page reference.

(W)

FILE NUMBER DATE OF RECORD	MORTGAGEES FAMILY NAMES	GIVEN NAMES ABCDEFGHIJ	GIVEN NAMES JKLMNO	GIVEN NAMES PQRSTUVWXYZ	MORTGAGORS	BOOK	PAGE	Amount	BRIEF DESCRIPTION, LOCATION, ETC. (Not Warranted)
7882 Sept. 11, 1984	American			Corp., et al Sign + indicators	et al American Fed. S/2 Assoc. associates. A.S.C. & H. Pts.	✓	✓	✓	84-4651 Fixtures - 101 E Washington St.
7939 Sept. 11, 1984	"			Corp. of S.C. Service	Greenville Carriage House	1681	35		mtg. + security agr. assigned American Fed. Bank, F.D.B.
" 8305 Sept 14, 1984	"			"	" " " "	1681	35		In mtg. see REM Bl. 1609 pg 642 In mtg. see REM Bl. 1520 pg 535 mod. + assumption agreement
11069 Oct 11, 1984	"			Service Corp	Michael Allen Dean et al	1681	531		
14229 Nov. 9, 1984	"	Life + Casualty Ins. Co.			Cherity Cramer et al	1685	208	32,000	Lot 5 mtg. see REM Bl. 1663 pg 277
19774 Jan 3, 1985	"	Dream Realty & mtg Co., Inc.			Henry Kearse, Jr. et al	1689	124		mtg. assigned BCC mtg. Corp. 20 In mtg. see REM Bl. 1675 pg 692
19774 Jan 3, 1985	"			Service Corp	Joe E. Wilkerson et al	1697	74		mtg. assign. American Fed. Bank 75B In mtg. see REM Bl. 1653 pg 376
19774 Jan 3, 1985	"			Service Corp	Rich E. Watkins et al	1697	75		mtg. assign. American Fed. Bank 75B In mtg. see REM Bl. 1659 pg 672
19774 Jan 3, 1985	"			Service Corp	Lonald H. Wade et al	1697	76		mtg. assign. American Fed. Bank 75B In mtg. see REM Bl. 1660 pg 164
19774 Jan 3, 1985	"			Service Corp	Lee A. Senaibaugh et al	1697	77		mtg. assign. American Fed. Bank 75B In mtg. see REM Bl. 1670 pg 907
19774 Jan 3, 1985	"			Service Corp	Robert Glenn Scherertz et al	1697	78		mtg. assign. American Fed. Bank 75B In mtg. see REM Bl. 1668 pg 828
19774 Jan 3, 1985	"			Service Corp	James Paul Rice et al	1697	79		mtg. assign. American Fed. Bank 75B In mtg. see REM Bl. 1642 pg 45
19774 Jan 3, 1985	"			Service Corp	Richard N. Reid et al	1697	80		mtg. assign. American Fed. Bank 75B In mtg. see REM Bl. 1663 pg 513
19774 Jan 3, 1985	"			Service Corp	Sterling R. Mensch, Jr. et al	1697	81		mtg. assign. American Fed. Bank 75B In mtg. see REM Bl. 1646 pg 215
19774 Jan 3, 1985	"			Service Corp	Thomas L. M. S. Elmogly et al	1697	82		mtg. assigned American Fed. Bank 75B In mtg. see REM Bl. 1647 pg 559
19774 Jan 3, 1985	"			Service Corp	James P. M. S. Clintoak et al	1697	83		mtg. assigned American Fed. Bank 75B

INDIRECT or MORTGAGEE Index to Real Estate Mortgages — Greenville County, S. C.

Open at Proper Tab according to First Letter or Letters of Name and refer to Buff Sub-Index sheet for page reference.

FILE NUMBER DATE OF RECORD	MORTGAGEES FAMILY NAMES	GIVEN NAMES ABCDEFGHIH	GIVEN NAMES IJKLMNO	GIVEN NAMES PQRSTUVWXYZ	MORTGAGORS	BOOK	PAGE	Amount	BRIEF DESCRIPTION, LOCATION, ETC. (Not Warranted)
19774 Jan 3 1985 24 367	American			Service Corp.	Benjamin James Freeman ^{sd}	1697	84		258 for mtg. section bl 1666 pg. 925 mtg. assigned American Fed Bank & W. Burtchell
Feb. 19, 1985 29371	"			Leprosy Mission of S.C.	Lawrence E. Mc Nair	1702	558	10,000	.7567 Acc. Cor Laurens Ref. mtg. see RSM Bl 1529 R/283 Mod. + assumption Agreement. For
Apr 2, 1985 32945	"			Service Corp.	Sayge H. Anthony, Sr.	1708	939		Mod. + assumption Agreement. For Batum Woods Sec 7 also Laurel Pt. Lot 40 Edwards Rd.
May 1, 1985 4229	"			Nat'l Fire Insurance Co.	Dorothy M. Staby	1713	643	33,458	Powderhorn Sec. 10 Lot 136 Fredricksburg Dr.
Aug 5, 1985 8985	"			Service Corp.	Jesse L. Hartley, Jr. a S.C. Ltd. Pts.	1728	677	56,000	In mtg. see RSM Bl. 1673 pg. 516 Modification Agreement -
Sept. 13, 1985 11967	"			Service Corp.	Heritage Associates,	1735	240		
Oct. 4, 1985 16212	"			Service Corp. of S.C.	The Vista Co. Inc.	1739	598	16,800	Lot 122 Silverleaf sec III
Nov. 8, 1985 24062	"			Service Corp. of S.C.	The Vista Co. Inc.	1745	718	16,800	Lot 80 Silverleaf Sec. I-A
Jan 21, 1986 26872	"			Service Corp. of S.C.	The Vista Co., Inc.	1757	461	16,800	Lot 233 Silverleaf Sec 5
Feb. 18, 1986 30291	"			Service Corp.	The Vista Co. Inc.	1761	104	16,800	Lot 127 Silverleaf Sec. III
Mar 17, 1986 32170	"			Service Corp.	The Vista Co. Inc.	1765	420	16,800	Lot 132 Silverleaf Sec III
Apr. 1, 1986 32170	"			Service Corp.	The Vista Co., Inc.	1768	9	18,000	Lot 199, Silverleaf, Sec 5
Apr. 1, 1986 34179	"			Service Corp.	The Vista Co., Inc.	1768	16	16,800	Lot 79, Silverleaf, Sec 1-A
Apr. 18, 1986 34179	"			" of S.C.	Bob Maxwell Bldg. Inc.	1770	736	22,000	Lot 128 Silverleaf Sec 3
Apr. 18, 1986 34179	"			"	Bob Maxwell Bldg. Inc.	1770	740	22,000	Lot 241 Silverleaf Sec 5
Apr. 19, 1986 34179	"			"	Bob Maxwell Bldg. Inc.	1770	744	22,000	Lot 244 Silverleaf Sec 5

REVERSE or MORTGAGEE Index to Real Estate Mortgages — Greenville County, S. C.

REG. U. S. PAT OFFICE *Chas McCott* County Indexes Since 1888 An Identifying Trade Mark

☞ Open at Proper Tab according to First Letter or Letters of Name and refer to Buff Sub-Index sheet for page reference.

COTT FAMILY NAME INDEX No. 75 © 1949
MADE BY THE COTT INDEX COMPANY, COLUMBUS, OHIO
SOLD BY PHOTO COPY SUPPLY, MAULDIN, S. C.

(X)

FILE NUMBER DATE OF RECORD	MORTGAGEES FAMILY NAMES	GIVEN NAMES ABCDEFGHIJ	GIVEN NAMES KLMNO	GIVEN NAMES PQRSTUVWXYZ	MORTGAGORS	BOOK	PAGE	Amount	BRIEF DESCRIPTION, LOCATION, ETC. (Not Warranted)
34179 Apr. 18, 1986	American				^{9 S.L.} Service Corp. Bob Maxwell Builders Inc.	1770	748	22,000 ^{.00}	Lot 239 Silverleaf Sec. 5
34179 Apr. 18, 1986	'				^{9 S.L.} Service Corp. " " " "	1770	752	22,000 ^{.00}	Lot 238 Silverleaf Sec. 5
34179 Apr. 18, 1986	'				" " " "	1770	756	22,000 ^{.00}	Lot 230 Silverleaf Sec. 5
34179 Apr. 18, 1986	'				" " " "	1770	760	22,000 ^{.00}	Lot 191 Silverleaf Sec. 5
34179 Apr. 18, 1986	'				" " " "	1770	764	22,000 ^{.00}	Lot 240 Silverleaf Sec. 5
34179 Apr. 18, 1986	'				" " " "	1770	768	22,000 ^{.00}	Lot 213 Silverleaf Sec. 5
34179 Apr. 18, 1986	'				" " " "	1770	772	22,000 ^{.00}	Lot 202 Silverleaf Sec. 5
34179 Apr. 18, 1986	'				" " " "	1770	776	22,000 ^{.00}	Lot 229 Silverleaf Sec. 5
34179 Apr. 18, 1986	'				" " " "	1770	780	22,000 ^{.00}	Lot 194 Silverleaf Sec. 5
34179 Apr. 18, 1986	'				" " " "	1770	784	22,000 ^{.00}	Lot 203 Silverleaf Sec. 5
34179 Apr. 18, 1986	'				" " " "	1770	788	22,000 ^{.00}	Lot 237 Silverleaf Sec. 5
34180 Apr. 18, 1986	'				^{Greenville, Inc.} The Smith Companies of	1770	792	22,000 ^{.00}	Lot 234 Silverleaf Sec. 5
34180 Apr. 18, 1986	'				" " " "	1770	814	22,000 ^{.00}	Lot 235 Silverleaf Sec. 5
34180 Apr. 18, 1986	'				" " " "	1770	818	22,000 ^{.00}	Lot 236 Silverleaf Sec. 5
34180 Apr. 18, 1986	'				" " " "	1770	822	22,000 ^{.00}	Lot 243 Silverleaf Sec. 5
34180 Apr. 18, 1986	'				" " " "	1770	826	22,000 ^{.00}	Lot 193 Silverleaf Sec. 5

REVERSE or MORTGAGEE Index to Real Estate Mortgages — Greenville County, S. C.

()

REG. U. S. PAT. OFFICE *Cott* County Indexes Since 1888 An Identifying Trade Mark

Open at Proper Tab according to First Letter or Letters of Name and refer to Buff Sub-Index sheet for page reference.

COTT FAMILY NAME INDEX No. 75 © 1949
MADE BY THE COTT INDEX COMPANY, COLUMBUS, OHIO
SOLD BY PHOTO COPY SUPPLY, MAULDIN, S. C.

FILE NUMBER DATE OF RECORD	MORTGAGEES FAMILY NAMES	GIVEN NAMES ABCDEFGHIJ	GIVEN NAMES JKLMNOPQ	GIVEN NAMES RSTUVWXYZ	MORTGAGORS	BOOK	PAGE	Amount	BRIEF DESCRIPTION, LOCATION, ETC. (Not Warranted)
34180 Apr 19, 1986	American			J.S.C. Service Corp.	Greenville, Inc. The Smith Companies of	1770	830	22,000 ^{.00}	Lot 195 Silverleaf Sec. 5
"	"			"	"	1770	834	22,000 ^{.00}	Lot 196 Silverleaf Sec. 5
"	"			"	"	1770	838	22,000 ^{.00}	Lot 201 Silverleaf Sec. 5
"	"			"	"	1770	842	22,000 ^{.00}	Lot 205 Silverleaf Sec. 5
"	"			"	"	1770	842	22,000 ^{.00}	Lot 218 Silverleaf Sec. 5
"	"			"	"	1770	850	22,000 ^{.00}	Lot 212 Silverleaf Sec. 5
"	"			"	"	1770	854	22,000 ^{.00}	Lot 214 Silverleaf Sec. 5
"	"			"	"	1770	858	22,000 ^{.00}	Lot 231 Silverleaf Sec. 5
34180 Apr 19, 1986	"			Service Corp.	Greenville, Inc. The Smith Companies of	1770	862	22,000 ^{.00}	Lot 209 Silverleaf Sec. 5
34836 Apr 24, 1986	"			"	Bob Maxwell Elder, Inc.	1771	827	20,500 ^{.00}	Lot 21 Silverleaf Sec. 1A
34835 Apr 24, 1986	"			"	Greenville, Inc. The Smith Companies of	1771	831	20,500 ^{.00}	Lot 111 Silverleaf Sec. 1B
34834 Apr 24, 1986	"			"	The Vista Co., Inc.	1771	835	22,000 ^{.00}	Lot 219 Silverleaf Sec. 5
"	"			"	The Vista Co., Inc.	1771	839	22,000 ^{.00}	Lot 207 Silverleaf Sec. 5
"	"			"	The Vista Co., Inc.	1771	843	22,000 ^{.00}	Lot 190 Silverleaf Sec. 5
"	"			"	The Vista Co., Inc.	1771	847	22,000 ^{.00}	Lot 208 Silverleaf Sec. 5
"	"			"	The Vista Co., Inc.	1771	857	22,000 ^{.00}	Lot 210 Silverleaf Sec. 5

REVERSE or MORTGAGEE Index to Real Estate Mortgages — Greenville County, S. C.

REG. U. S. PAT. OFFICE *Chas. McCott* County Indexes Since 1888 An Identifying Trade Mark

 Open at Proper Tab according to First Letter or Letters of Name and refer to Buff Sub-Index sheet for page reference.

COTT FAMILY NAME INDEX No. 75 © 1949
MADE BY THE COTT INDEX COMPANY, COLUMBUS, OHIO
SOLD BY PHOTO COPY SUPPLY, MAULDIN, S. C.

FILE NUMBER DATE OF RECORD	MORTGAGEES FAMILY NAMES	GIVEN NAMES ABCDEFGHIH	GIVEN NAMES IJKLMNO	GIVEN NAMES PQRSTUVWXYZ	MORTGAGORS	BOOK	PAGE	Amount	BRIEF DESCRIPTION, LOCATION, ETC. (Not Warranted)
236 July 1, 1986	American			Corp Service	The Vista Co Inc.	1786	609		Modification + Subordination Agreement See mtg. see REm Bk. 1771 pg 871 + 1786 pg 605
892 July 7, 1986	"			"	"	1786	609		1770 pg 850 + 1787 pg 276 Subordination - for mtg. - see REm Bk. Bk. 1770 pg 818 + Bk. 1787 pg 272
891 July 7, 1986	"			"	The Smith Companies of Greenville Inc.	1787	557		Subordination - for mtg. - see REm Bk. 1770 pg 822 + Bk. 1787 pg 268
890 July 7, 1986	"			"	The Smith Companies of Greenville Inc.	1787	563		Subordination - for mtg. - see REm REm Bk. 1646 pg 726
1673 July 7, 1986	"			"	Rendall E. Barfoot, et al	1787	569		Modification Agree - for mtg. - see REm Bk. 1646 pg 726
2452 July 11, 1986	"	Heritage Life Insurance Co.				1788	733		Modification Agree - for mtg. - see REm Bk. 1646 pg 726
2457 July 17, 1986	"			Service Corp 786	Vista Co, Inc.	1790	1	22,000	Let 20 1/2 Acreland Sec 2
2457 July 17, 1986	"			Service Corp 786	Vista Co, Inc.	1790	5	22,000	Let 11 1/2 Acreland Sec 3
2457 July 17, 1986	"			Service Corp 786	Vista Co, Inc.	1790	9	20,500	Let 29 Acreland Sec 1-4
2457 July 17, 1986	"			Service Corp 786	The Smith Companies of Greenville Inc.	1790	16	20,500	Let 19 Acreland Sec 1-2
2459 July 17, 1986	"			Service Corp 786	Bob Maxwell Bldg. Inc.	1790	24	22,000	Let 19 1/2 Acreland Sec 2
2457 July 17, 1986	"			Service Corp 786	The Vista Co, Inc.	1790	32	20,500	Let 110 Acreland Sec. 1-3 REm Bk. 1790 pg 5 + Bk. 1790 pg 421
2737 July 18, 1986	"			Service Corp 786	The Vista Co, Inc.	1790	425		Mod + Subordination - for mtg. - see REm Bk. 1790 pg 19 Bk. 1790 pg 426
2737 July 18, 1986	"			Service Corp 786	The Vista Co, Inc.	1790	435		Mod. & Subordination - for mtg. - see 1771 pg 858 + Bk. 1790 pg 405
5545 Aug 7, 1986	"			"	The Vista Co, Inc.	1794	414		Mod. & Sub. Agree. for mtg. - see REm Bk. Bk. 1771 pg 851 + Bk. 1794 pg 416
5544 Aug 7, 1986	"			"	The Vista Co, Inc.	1794	415		Mod. & Sub. Agree. for mtg. - see REm

REVERSE or MORTGAGEE Index to Real Estate Mortgages — Greenville County, S. C.

REG. U. S. PAT OFFICE *Chas. McCott* County Indexes Since 1888 An Identifying Trade Mark

Open at Proper Tab according to First Letter or Letters of Name and refer to Buff Sub-Index sheet for page reference.


COTT FAMILY NAME INDEX No. 75 © 1949
MADE BY THE COTT INDEX COMPANY, COLUMBUS, OHIO
SOLD BY PHOTO COPY SUPPLY, MAULDIN, S. C.

(2)

FILE NUMBER	MORTGAGEES FAMILY NAMES	GIVEN NAMES ABCDEFGHIJ	GIVEN NAMES KLMNO	GIVEN NAMES PQRSTUVWXYZ	MORTGAGORS	BOOK	PAGE	Amount	BRIEF DESCRIPTION, LOCATION, ETC. (Not Warranted)
5891 Aug 11, 1986	American				<i>Service Corp</i> ^{toville, Inc.} The Smith Company of	1794	804		Bk. 1790 pg 16 & Bk. 1792 pg 220 Subordination - for mtgs. see R Em
5891 Aug 11, 1986	"				<i>Service Corp</i> ^{toville, Inc.} The Smith Company of	1794	805		Bk. 1770 pg 83 & Bk. 1792 pg 216 Subordination - for mtgs. see R Em
6584 Aug 15, 1986	Induced in error - should be Spartanburg County				<i>W. H. Dreesbach</i>	1795	854	100,000	2.5 ac. Park mt. Rd.
8238 Aug 27, 1986	"				<i>Service Corp</i> ^{of S.C.} Charles H. Odum ^{tel}	1798	24	20,500	Lot 98 Clearwinds Dr. Spartanburg
10247 Sept 11, 1986	"				<i>Service Corp</i> ^{of S.C.} The Vista Co. Inc.	1801	53		Mod. & Subordination Agreement for mtgs. see R Em Bk. 1790 pg 32 & Bk. 1801 pg 49
10690 Sept 15, 1986	Induced in error - should be Spartanburg County				<i>W. H. Dreesbach</i> ^{by Virginia C. Abram, atty. in fact}	1801	806	100,000	3.5 ac. Park mt. Rd. City Rd.
10771 Sept 15, 1986	"				<i>James Paul Rice</i> ^{tel}	1275	787		Adverse pt. 1664 Shogard St. Spartanburg
"	"				"	1275	787		See 1-A for mtgs. see R Em Bk. 1668 pg 82 & for mtgs. see R Em Bk. 1697 pg 79
11054 Sept 16, 1986	"				<i>The Smith Company</i> ^{toville, Inc.}	1802	30		1770 pg 858 & Bk. 1787 pg 276 Subordination - for mtgs. see R Em Bk.
12487 Sept 26, 1986	"				<i>The Vista Company, Inc</i>	1804	365		Bk. 1771 pg 855 & Bk. 1803 pg 585 Mod & Subordination - for mtgs. see R Em
13322 Oct 1, 1986	"				<i>Ronald R. Ridley</i> ^{tel}	1805	580	10,000	Silverleaf Sec IA Pt. lots 65 & 65 Sheppard Dr
13823 Oct 3, 1986	"				<i>Bob Maxwell Bldg. Inc.</i>	1806	121		Bk. 1770 pg 756 & Bk. 1806 pg 112 Mod. & Sub. Agree. for mtgs. see R Em
14947 Oct 13, 1986	"				<i>The Smith Company</i> ^{toville, Inc.}	1807	777		pg. 842 & Bk. 1802 pg 864 Subordination - for mtgs. see R Em Bk. 1770
14947 Oct 13, 1986	"				"	1807	779		pg 850 & Bk. 1802 pg 877 Subordination - for mtgs. see R Em Bk. 1770
15340 Oct 15, 1986	"				<i>The Vista Co. Inc.</i>	1808	459	22,000	Lot 223 Silverleaf Sec 5

REVERSE or MORTGAGEE Index to Real Estate Mortgages — Greenville County, S. C.

REG. U. S. PAT. OFFICE *Chas McCott* County Indexes Since 1888 An Identifying Trade Mark


 Open at Proper Tab according to First Letter or Letters of Name and refer to Buff Sub-Index sheet for page reference.

COTT FAMILY NAME INDEX No. 75 © 1949
MADE BY THE COTT INDEX COMPANY, COLUMBUS, OHIO
SOLD BY PHOTO COPY SUPPLY, MAULDIN, S. C.

FILE NUMBER DATE OF RECORD	MORTGAGEES FAMILY NAMES	GIVEN NAMES ABCDEFGHIJ	GIVEN NAMES JKLMNO	GIVEN NAMES PQRSTUWXYZ	MORTGAGORS	BOOK	PAGE	Amount	BRIEF DESCRIPTION, LOCATION, ETC. (Not Warranted)
15341 Oct 15, 1986	American			g. S.C. Service Corp	Bob Maxwell Builders Inc.	1808	463	20,500	Lot 101 Silverleaf Sec 1 B
15342 Oct 15, 1986	"			"	Bob Maxwell Builders Inc.	1808	467	22,100	Lot 222 Silverleaf Sec 5
15343 Oct 15, 1986	"			"	The Smith Companies Inc.	1808	471	20,500	Lot 137 Silverleaf Sec 3
15348 Oct 15, 1986	"			"	The Vista Co. Inc.	1809	479	20,500	Lot 113 Silverleaf Sec 1 B
15689 Oct 17, 1986	"			"	The Vista Co. Inc.	1809	5	20,500	Lot 114 Silverleaf Sec 1 B
17476 Oct 30, 1986	"			"	The Vista Co. Inc.	1811	691		Rem Bk 1809 pgs 5 + 1811 pgs 6-87 Mod. + Sub. Agmt - for mtg. on
17601 Oct 31, 1986	"			"	Charles H. Odum	Re record 1812	482	20,500	Lot 98 Crosswinds at Silverleaf Sec 1-B Jeremy mtg on REM book 1798 pgs 24
18493 Nov 5, 1986	"			"	The Smith Companies Inc.	1813	507		Bk 1770 pgs 854 + Bk 1813 pgs 205 Subordination - for mtg. on Rem
19705 Nov. 13, 1986	"			"	The Vista Co. Inc.	1815	249		Mod. + Subordination Agreement for mtg. on Rem Bk 1808 pgs 459 + Bk 1815 pgs 245
20089 Nov 17, 1986	"			"	Bob Maxwell Builders Inc.	1816	132	22,000	Lot 168 Silverleaf Sec 4
20089 Nov 17, 1986	"			"	Bob Maxwell Builders Inc.	1816	136	22,000	Lot 166 Silverleaf Sec 4
20089 Nov 17, 1986	"			"	Bob Maxwell Builders Inc.	1816	140	22,000	Lot 161 Silverleaf Sec 4
20089 Nov 17, 1986	"			"	The Smith Companies Inc.	1816	144	22,000	Lot 169 Silverleaf Sec 4
20089 Nov 17, 1986	"			"	The Smith Companies Inc.	1816	148	22,000	Lot 171 Silverleaf Sec 4

REVERSE or MORTGAGEE Index to Real Estate Mortgages — Greenville County, S. C.

REG. U. S. PAT. OFFICE *Chas McCott* County Indexes Since 1888 An Identifying Trade Mark

 Open at Proper Tab according to First Letter or Letters of Name and refer to Buff Sub-Index sheet for page reference.

COTT FAMILY NAME INDEX No. 75 © 1949
MADE BY THE COTT INDEX COMPANY, COLUMBUS, OHIO
SOLD BY PHOTO COPY SUPPLY, MAULDIN, S. C.

(AA)

FILE NUMBER DATE OF RECORD	MORTGAGEES FAMILY NAMES	GIVEN NAMES ABCDEFGH	GIVEN NAMES IJKLMNO	GIVEN NAMES PQRSTUVWXYZ	MORTGAGORS	BOOK	PAGE	Amount	BRIEF DESCRIPTION, LOCATION, ETC. (Not Warranted)
20089 Nov 17, 1986	American			^{of S.C.} Services Corp	^{of S.C.} The Smith Companies	1816	152	22,000	Lot 173 Silverleaf Sec 4 86-4624
20632 Nov. 20, 1986	"	Insurance Co. Fidelity			Christie Properties				9 Miller Avenue
20790 Nov 20, 1986	"	Insurance Co. Fidelity			^{a few Pts.} Christie Properties	1816	679	500,000	.65 acre Mills Ave
20972 Nov 21, 1986	"			^{of S.C.} Services Corp	The Vista Co. Inc.	1817	167	22,000	Lot 170 Silverleaf Sec 4
24296 Dec. 10, 1986	"			^{of S.C.} Services Corp	The Vista Co. Inc.	1821	315	20,500	Lot 90 Silverleaf Sec 1B
"	"			"	The Vista Co. Inc.	1821	319	22,000	Lot 248 Silverleaf Sec 4
"	"			"	The Vista Co. Inc.	1821	323	22,000	Lot 172 Silverleaf Sec 4
"	"			"	The Vista Co. Inc.	1821	327	22,000	Lot 67 Silverleaf Sec 4
"	"			"	The Vista Co. Inc.	1821	331	22,000	Lot 211 Silverleaf Sec 5
"	"			"	The Vista Co. Inc.	1821	335	22,000	Lot 163 Silverleaf Sec. 4
24559 Dec. 11, 1986	"			"	The Vista Co. Inc.	1821	498		Mod. & Subordination Agreement for mtg. see Rem. Bk. 1790 pg. 9 & Bk. 1821 pg. 494
24559 Dec. 11, 1986	"			"	The Vista Co. Inc.	1821	503		Mod. & Subordination Agreement for mtg. see Rem. Bk. 1808 pg. 477 & Bk. 1821 pg. 499
28811 Jan 8, 1987	"			"	The Vista Co. Inc.	1828	212		Modification & Subordination Agreement For mtg. see Rem. Book 1821 pg 327 & Book 1828 pg 208
"	"			"	"	1828	212		

REVERSE or MORTGAGEE Index to Real Estate Mortgages — Greenville County, S. C.

REG. U. S. PAT. OFFICE *Chas McCott* County Indexes Since 1888 An Identifying Trade Mark


 Open at Proper Tab according to First Letter or Letters of Name and refer to Buff Sub-Index sheet for page reference.

COTT FAMILY NAME INDEX No. 75 © 1949
MADE BY THE COTT INDEX COMPANY, COLUMBUS, OHIO
SOLD BY PHOTO COPY SUPPLY, MAULDIN, S. C.

FILE NUMBER DATE OF RECORD	MORTGAGEES FAMILY NAMES	GIVEN NAMES ABCDEFGHIJ	GIVEN NAMES JKLMNO	GIVEN NAMES PQRSTUVWXYZ	MORTGAGORS	BOOK	PAGE	Amount	BRIEF DESCRIPTION, LOCATION, ETC. (Not Warranted)
28727 Jan 8, 1987	American			^{of S.C.} Service Corp	Bob Maxwell Bldg, Inc.	1828	357	22,000	Lot 175 Silverleaf Sec 4
28727 Jan 8, 1987	"			"	Bob Maxwell Bldg, Inc.	1828	361	22,000	Lot 165 Silverleaf Sec 4
28727 Jan 8, 1987	"			"	Bob Maxwell Bldg, Inc.	1828	365	22,000	Lot 164 Silverleaf Sec 4
28727 Jan 8, 1987	"			"	Bob Maxwell Bldg, Inc.	1828	369	22,000	Lot 249 Silverleaf Sec 4
28727 Jan 8, 1987	"			"	Bob Maxwell Bldg, Inc.	1828	373	22,000	Lot 178 Silverleaf Sec 4
28727 Jan 8, 1987	"			"	Bob Maxwell Bldg, Inc.	1828	377	22,000	Lot 183 Silverleaf Sec 4
28727 Jan 8, 1987	"			"	Bob Maxwell Bldg, Inc.	1828	381	22,000	Lot 160 Silverleaf Sec 4
28727 Jan 8, 1987	"			"	Bob Maxwell Bldg, Inc.	1828	385	22,000	Lot 184 Silverleaf Sec 4
28727 Jan 8, 1987	"			"	The Smith Co. of Greenville, Inc.	1828	389	20,500	Lot 89 Silverleaf Sec 1-B
28727 Jan 8, 1987	"			"	The Smith Co of Greenville, Inc.	1828	393	22,000	Lot 155 Silverleaf Sec 4
28727 Jan 8, 1987	"			"	The Smith Co of Greenville, Inc.	1828	397	22,000	Lot 157 Silverleaf Sec 4
28727 Jan 8, 1987	"			"	The Smith Co of Greenville, Inc.	1828	401	22,000	Lot 186 Silverleaf Sec 4
28727 Jan 8, 1987	"			"	The Smith Co of Greenville, Inc.	1828	405	22,000	Lot 158 Silverleaf Sec 4
28727 Jan 8, 1987	"			"	The Smith Co of Greenville, Inc.	1828	409	22,000	Lot 174 Silverleaf Sec 4
28727 Jan 8, 1987	"			"	The Smith Co of Greenville, Inc.	1828	413	22,000	Lot 177 Silverleaf Sec 4
29032 Jan 9, 1987	"			"	Genevieve V. Robinson	1828	766		86-8290 Jan Mtg ac. RE in Vol 1618B-323 Release of lien & judgment recall

REVERSE or MORTGAGEE Index to Real Estate Mortgages — Greenville County, S. C.

REG. U. S. PAT. OFFICE *Chas McCott* County Indexes Since 1888 An Identifying Trade Mark

 Open at Proper Tab according to First Letter or Letters of Name and refer to Buff Sub-Index sheet for page reference.

COTT FAMILY NAME INDEX No. 75 © 1949
MADE BY THE COTT INDEX COMPANY, COLUMBUS, OHIO
SOLD BY PHOTO COPY SUPPLY, MAULDIN, S. C.

FILE NUMBER DATE OF RECORD	MORTGAGEES FAMILY NAMES	GIVEN NAMES ABCDEFGHIJ	GIVEN NAMES JKLMNO	GIVEN NAMES PQRSTUVWXYZ	MORTGAGORS	BOOK	PAGE	Amount	BRIEF DESCRIPTION, LOCATION, ETC. (Not Warranted)
33765 Feb 18, 1987	American			J.S. Service Corp.	The State G. Ins.	1837	332		Bl. 1832 pp. 852 & Bl. 1837 pp. 328 Mod. & Sub. Agree. - for mtg. see R & E
33954 Feb 20, 1987	"			"	Bob Maxwell Bldg. Inc.	1837	769	23,500 ^{.00}	Lot 250 Subdiv. Sec 4
33954 Feb 20, 1987	"			"	Bob Maxwell Bldg. Inc.	1837	773	23,500 ^{.00}	Lot 221 Subdiv. Sec 2
"	"			"	"	1837	777	23,500 ^{.00}	Lot 220 Subdiv. Sec 2
"	"			"	"	1837	781	23,500 ^{.00}	Lot 217 Subdiv. Sec 2
"	"			"	"	1837	785	23,500 ^{.00}	Lot 256 Subdiv. Sec 4
"	"			"	Bob Maxwell Bldg. Inc.	1837	789	22,000 ^{.00}	Lot 68 Subdiv. Sec 1A
"	"			"	Bob Maxwell Bldg. Inc.	1837	793	22,000 ^{.00}	Lot 28 Subdiv. Sec 1-A
35026 Feb 27, 1987	"			"	The Smith Companies of Greenville Inc.	1839	823		Bl. 1828 pp. 389 & Bl. 1837 pp. 27 Subordination - for mtg. see R & E
"	"			"	"	1839	824		Bl. 1828 pp. 393 & 1837. 23 Subordination for mtg. see R & E 87-745
35699 Mar. 4, 1987	"			Siding Co.	Andrew A. McAniff, et al	✓	✓	✓	Fixtures - see Deed Bl. 1279 - pp. 766
36630 Mar 10, 1987	"			Service Corp	Bob Maxwell Builders Greenville Inc.	1842	342	23,500 ^{.00}	Lot 152 Subdiv. Sec 4
36631 Mar 10, 1987	"			"	The Smith Companies of Greenville Inc.	1842	346	23,500 ^{.00}	Lot 232 Subdiv. Sec 5
36632 Mar 10, 1987	"			"	The Smith Companies of Greenville Inc.	1842	350	23,500 ^{.00}	Lot 216 Subdiv. Sec 5
36633 Mar 10, 1987	"			"	The Smith Companies of Greenville Inc.	1842	354	23,500 ^{.00}	Lot 215 Subdiv. Sec 5
36634 Mar 10, 1987	"			"	The Smith Companies of Greenville Inc.	1842	358	23,500 ^{.00}	Lot 162 Subdiv. Sec 4

REVERSE or MORTGAGEE Index to Real Estate Mortgages — Greenville County, S. C.

REG. U. S. PAT. OFFICE *Chas. McClatchy* County Indexes Since 1888
An Identifying Trade Mark

Open at Proper Tab according to First Letter or Letters of Name and refer to Buff Sub-Index sheet for page reference.


COTT FAMILY NAME INDEX No. 75 © 1949
MADE BY THE COTT INDEX COMPANY, COLUMBUS, OHIO
SOLD BY PHOTO COPY SUPPLY, MAULDIN, S. C.

(CC)

FILE NUMBER	MORTGAGEES	GIVEN NAMES	GIVEN NAMES	GIVEN NAMES	MORTGAGORS	BOOK	PAGE	Amount	BRIEF DESCRIPTION, LOCATION, ETC.
DATE OF RECORD	FAMILY NAMES	ABCDEFGH	IJKLMNO	PQRSTUVWXYZ					(Not Warranted)
36635	American			cap of S.C.	of Greenville, Inc.				
Mar 10, 1987				Service	The Smith Companies	1842	362	23,500 ^{.00}	Lot 146 Silverleaf Sec 4
36637	"			"	of Greenville Inc.				
Mar 10, 1987				"	The Smith Companies	1842	366	23,500 ^{.00}	Lot 145 Silverleaf Sec 4
36636	"			"	of Greenville Inc.				
Mar 10, 1987				"	The Smith Companies	1842	370	22,000 ^{.00}	Lot 27 Silverleaf Sec. 1A
36779	"			"	of Greenville Inc.				
Mar 10, 1987				"	The Smith Companies	1842	542	23,500 ^{.00}	Lot 192 Silverleaf Sec. 5
37309	"			"					
Mar 12, 1987				"	The Vista Co. Inc.	1843	77		Modification & Subordination
"	"			"	"				Account Fee mtg on REM Bl
"				"	"	1843	77		4832 pg 848 + Bl 1843 pg 73
37308	"			"					
Mar 12, 1987				"	The Vista Co. Inc.	1843	86		Modification & Subordination
"	"			"	"				Account Fee mtg on REM Bl 1632
"				"	"	1843	86		pg 856 + Bl 1843 pg 42
39631	"			"					
Mar 25, 1987				"	The Vista Co. Inc.	1846	769	23,500 ^{.00}	Lot 251 Silverleaf Sec 4
39630	"			"					
Mar 25, 1987				"	The Vista Co. Inc.	1846	773	23,500 ^{.00}	Lot 159 Silverleaf Sec 4
39629	"			"					
Mar 25, 1987				"	The Vista Co. Inc.	1846	777	23,500 ^{.00}	Lot 153 Silverleaf Sec 4
39628	"			"					
Mar 25, 1987				"	The Vista Co. Inc.	1846	781	23,500 ^{.00}	Lot 151 Silverleaf Sec 4
39633	"			"					
Mar 25, 1987				"	Bob Maxwell Bldg	1846	785	23,500 ^{.00}	Lot 150 Silverleaf Sec 4
39632	"			"	of Greenville Inc.				
Mar 25, 1987				"	The Smith Companies	1846	789	23,500 ^{.00}	Lot 228 Silverleaf Sec 5
40978	"			"					
Apr 1, 1987				"	The Vista Co. Inc.	1848	924	23,500 ^{.00}	Lot 246 Silverleaf Sec 4
40977	"			"					
Apr 1, 1987				"	The Vista Co. Inc.	1848	932	22,000 ^{.00}	Lot 32 Silverleaf Sec 1A

REVERSE or MORTGAGEE Index to Real Estate Mortgages — Greenville County, S. C.

REG. U. S. PAT. OFFICE *Chas McCott* County Indexes Since 1888 An Identifying Trade Mark

 Open at Proper Tab according to First Letter or Letters of Name and refer to Buff Sub-Index sheet for page reference.

COTT FAMILY NAME INDEX No. 75 © 1949
MADE BY THE COTT INDEX COMPANY, COLUMBUS, OHIO
SOLD BY PHOTO COPY SUPPLY, MAULDIN, S. C.

FILE NUMBER DATE OF RECORD	MORTGAGEES FAMILY NAMES	GIVEN NAMES ABCDEFGH	GIVEN NAMES IJKLMNO	GIVEN NAMES PQRSTUVWXYZ	MORTGAGORS	BOOK	PAGE	Amount	BRIEF DESCRIPTION, LOCATION, ETC. (Not Warranted)
40976 Apr 1, 1987	American			²⁵⁰ Service Corp	The Vista Co Inc	1848	936	22,000	Lot 94 Silverleaf Sec B
40975 Apr 1, 1987	'			'	The Vista Co Inc	1848	940	23,500	Lot 252 Silverleaf Sec 4 Rem Bk. 1846 pg 781 + 984 pg 954
41043 Apr 1, 1987	'			"	The Vista Co Inc	1848	958		Mod + Subd. Agree - for mtg. see 1822 pg 4050 + Bk 1848 pg 294
41524 Apr 2, 1987	"			"	The Smith Companies of S.C. Inc.	1849	750		Subordination for mtg. see Rem Bk
41683 Apr 3, 1987	"			"	The Vista Co. Inc.	1849	960		Modification + Subordination Agent for mtg. see Rem Bk. 1832 pg 844 + Bk 1849 pg 956
"	'			"	"	1849	960		
42827 Apr 10, 1987	'			"	The Vista Co. Inc	1851	450		Mod + Subd. Agree - for mtg. see Rem Bk. 10821 pg 3305
"	'			"	"	1851	450		Rem Bk. 1851 pg 444
43175 Apr 13, 1987	'	Family Names		-	Scott W. Waters et al	1851	865	54,800	Key # 23,937 v. Trust 2g Lot 8 + pt. lot 7, S-C
43352 Apr 14, 1987	"			Service Corp	Bob Maxwell Bede Inc.	1852	263	23,500	Sec 5 Lot 226 Silverleaf
43351 Apr 14, 1987	"			"	The Smith Companies of Dulle Inc.	1852	274	23,500	Lot 189 Silverleaf
43350 Apr 14, 1987	"			"	The Smith Companies of Dulle Inc.	1852	278	22,000	Lot 66 Silverleaf 87-1518
45255 Apr 23, 1987	"			Siding	Robert L. Sarrak, et al	✓	✓	✓	Fixtures - 124 Sheffield Dr. 87-1656
46809 May 1, 1987	"			Siding Co.	Curtis L. Spurgeon, et al	✓	✓	✓	Fixtures - see Deed Bk 1257 - pg 453 Bk 1842 pg 542 + Bk 1855 pg 487
46957 May 1, 1987	"			Service Corp	The Smith Companies of Dulle Inc.	1857	443		Subordination - for mtg. see Rem 87-1756
48679 May 11, 1987	"			Siding Co.	Alan W. Robinson, et al	✓	✓	✓	Fixtures - 5 Singletree Ct.

REVERSE or MORTGAGEE Index to Real Estate Mortgages — Greenville County, S. C.

18
(00)

REG. U. S. PAT OFFICE *Chas McCott* County Indexes Since 1888 An Identifying Trade Mark


☞ Open at Proper Tab according to First Letter or Letters of Name and refer to Buff Sub-Index sheet for page reference.

COTT FAMILY NAME INDEX No. 75 © 1949
MADE BY THE COTT INDEX COMPANY, COLUMBUS, OHIO
SOLD BY PHOTO COPY SUPPLY, MAULDIN, S. C.

FILE NUMBER	MORTGAGEES	GIVEN NAMES	GIVEN NAMES	GIVEN NAMES	MORTGAGORS	BOOK	PAGE	Amount	BRIEF DESCRIPTION, LOCATION, ETC.
DATE OF RECORD	FAMILY NAMES	ABCEFGH	IJKLMNO	PQRSTUVWXYZ					(Not Warranted)
48590 May 15 1987	American	Family Home			Richard W. Alfred et al	1860	937	.00	2.40 ac. abv easement
50329 May 19 1987	"	First Mtg Corp			Vernon A. Suty et al	1862	01	.00	2-17 98 Wellington Green
50323 May 19 1987	"	First Mtg Corp			Vernon A. Suty et al	1862	5		For mtg. see Rem Bl. 1862 pg 1
50091 May 19 1987	"	First Mtg Corp			Vernon A. Suty et al	1861	642		mtg assigned to First Mtg Corp. 1842 pg 362 & Bl. 1857 pg 45
50844 May 21 1987	"				The Vista Company Inc	1862	698	23,500	Subordination for mtg. see Rem Bl
50878 May 21 1987	"				The Vista Co Inc	1862	706		Subordination & modification agreement for mtg. see Rem Bl
"	"				"	1862	706		1862 pg 698 & Bl 1862 pg 702
50879 May 21 1987	"				The Vista Co Inc	1862	712		Subordination & modification agreement for mtg. see Rem Bl
"	"				"	1862	712		1846 pg 769 & Bl 1862 pg 708
50880 May 21 1987	"				The Vista Co Inc	1862	717		Subordination & modification agreement for mtg. see Rem Bl
"	"				"	1862	717		Bl. 1846 pg 773 & Bl. 1862 pg 717
52087 May 28 1987	"				The Smith Company Inc	1864	277		1842 pg 346 & Bl. 1861 pg 171
52088 "	"				The Smith Company Inc	1864	280		Subordination for mtg. see Rem Bl
52089 May 28 1987	"				"	1864	283		Bl. 1842 pg 358 & Bl. 1861 pg 171
52090 "	"				"	1864	286		Subordination for mtg. see Rem Bl
52091 "	"				"	1864	289		Bl. 1828 pg 413 & Bl. 1861 pg 171
"	"				"	1864	286		Subordination for mtg. see Rem Bl
"	"				"	1864	289		Bl. 1842 pg 354 & Bl. 1861 pg 171
"	"				"	1864	289		Subordination for mtg. see Rem Bl
"	"				"	1864	289		Bl. 1846 pg 789 & Bl. 1861 pg 171
"	"				"	1864	289		Subordination for mtg. see Rem Bl

REVERSE or MORTGAGEE Index to Real Estate Mortgages — Greenville County, S. C.

REG. U. S. PAT. OFFICE *Chas. McCott* County Indexes Since 1888 An Identifying Trade Mark

 Open at Proper Tab according to First Letter or Letters of Name and refer to Buff Sub-Index sheet for page reference.

COTT FAMILY NAME INDEX No. 75 © 1949
MADE BY THE COTT INDEX COMPANY, COLUMBUS, OHIO
SOLD BY PHOTO COPY SUPPLY, MAULDIN, S. C.

FILE NUMBER DATE OF RECORD	MORTGAGEES FAMILY NAMES	GIVEN NAMES ABCDEFGHIJ	GIVEN NAMES JKLMNOPQ	GIVEN NAMES RSTUVWXYZ	MORTGAGORS	BOOK	PAGE	Amount	BRIEF DESCRIPTION, LOCATION, ETC. (Not Warranted)
52372 May 29, 1987	American	Just Mtg Corp.			Charles S. Alexander ^{etal}	1864	683	60,400 ^{.00}	Lot 280 Del Norte
52760 June 1, 1987	"	"	"		James K. Campbell ^{etal}	1865	237	60,600 ^{.00}	Lot 20 Forest Ave. Sec 5
52879 June 1, 1987	"	"	"		Kenneth L. Ralston ^{etal}	1865	378	65,000 ^{.00}	Lot 3 Wood Birch
53039 June 2, 1987	"	"	"		Charles A. Morris ^{etal}	1865	704	54,450 ^{.00}	Lot 38 Heritage Lake
53289 June 2, 1987	"	"	"		Robert J. Mahoney	1866	16	62,750 ^{.00}	Lot 80 Burlington Ave.
54656 June 9, 1987	"			Service Corp	The Vista Co.	1867	632		For Mtg Sec. Bk. 1848, ps 936 + BL 1867, ps 628 Modification & Subordination Agmt Sec 5
54743 June 10, 1987	"	"	"		Edward D. Brazell Jr. ^{etal}	1867	821	74,632 ^{.00}	Lot 63 Wedgewood Pl
55218 June 11, 1987	"	"	"		Walter Brian Vaughn ^{etal}	1868	331	73,869 ^{.00}	Lot 11 Glen Darcy 87-2311
55515 June 15, 1987	"			Siding Co.	Charles Davis, etal	✓	✓	✓	Fixtures see Deed Bk. 661 - pg 321
55711 June 16, 1987	"	First Mtg. Corp.			Recky Lee Corn ^{etal}	1869	101	60,671 ^{.00}	Lot 24, Rolling Hills
55848 June 16, 1987	"	"	"		Joyce F. Chestnut ^{etal}	1869	222	64,356 ^{.00}	Lot, Verner Dr.
56357 June 18, 1987	"			Service Corp	The Vista Co. Inc.	1869	772		Modification & Subordination Agreement For Mtg see REMBL 1846 pg 777 + Bk 1869 ps 768
"	"			"	"	1869	772		
57252 June 23, 1987	"	Heritage Inc.			Mickey J. Ralston ^{etal}	1871	17	4,000 ^{.00}	Lot 70 Chesley Dr
57574 June 24, 1987	"	First mtg. corp.			Mark C. Matthews ^{etal}	1871	479	66,639 ^{.00}	Lot 52 Montclair Sec 5
57878 June 26, 1987	"			Service Corp	Bob Maxwell Bldg ^{Inc}	1871	802	23,500 ^{.00}	Lot 225 Silverleaf Sec 5

REVERSE or MORTGAGEE Index to Real Estate Mortgages — Greenville County, S. C.

EF

REG. U. S. PAT. OFFICE *Chas. McCott* County Indexes Since 1888 An Identifying Trade Mark

☞ Open at Proper Tab according to First Letter or Letters of Name and refer to Buff Sub-Index sheet for page reference.

COTT FAMILY NAME INDEX No. 75 © 1949
MADE BY THE COTT INDEX COMPANY, COLUMBUS, OHIO
SOLD BY PHOTO COPY SUPPLY, MAULDIN, S. C.



FILE NUMBER	MORTGAGEES FAMILY NAMES	GIVEN NAMES ABCDEFGHIJ	GIVEN NAMES JKLMNO	GIVEN NAMES PQRSTUVWXYZ	MORTGAGORS	BOOK	PAGE	Amount	BRIEF DESCRIPTION, LOCATION, ETC. (Not Warranted)
58317	American	First Mtg Corp.			Elisea Rivera ^{etd} Flores	1872	409	.00	2.00 acres
June 29, 1987						68,066	Remond		
58554	"	"	"	"	Kenneth L. Rollins Sr.	1872	897	.00	200 Bl. 1865 pg 378
June 30, 1987						65,000			
58587	"	"	"	"	Kenneth L. Rollins, Jr.	1872	901		Mtg. assigned Numerical Fin. Service, Inc. - for mtg. on Rem Bl. 1865 pg. 378 + re-issued 1872 pg 897
June 30, 1987									
58664	"	"	"	"	James K. Campbell, etd	1872	970		Mtg. assigned Numerical Fin. Service, Inc. - for mtg. on Rem Bl. 1865 pg. 237
June 30, 1987									
137	"	"	"	"	Edward D. Brazell Jr. ^{etd}	Re-Remond		.00	For Orig. on Rem Bl. 1867 pg. 821
July 1, 1987						1873	437	74,632	
169	"	"	"	"	Nghiep V. Francis Pham ^{etd}	1873	582	.00	Lot 20 Blk C Penhurst
July 1, 1987								36,018	
68	"	"	"	"	Edward D. Brazell Jr. ^{etd}	1873	440		Mtg. assigned Numerical Financing Remond Bl. 1873 pg 437
July 1, 1987									
1342	"	"	"	"	The Smith Company ^{Bill de.}	1874	858		1842 pg 354 + Bl. 1871 pg 972
July 9, 1987									
1546	"	First Mtg Corp.	"	"	Ricky Lee Corn, etd	Re-Remond		.00	Subordination - for mtg. on Rem Bl. 1869 pg. 101
July 9, 1987									
1663	"	First Mtg Corp.	"	"	Joyce F. Chastain Jr. ^{etd}	Re-Remond		.00	For Orig. on Rem Bl. 1869 pg 222
July 9, 1987									
1670	"	First Mtg. Corp.	"	"	Joyce F. Chastain Jr. ^{etd}	1875	318		Remond. For mtg. on Rem Bl. 1869
July 9, 1987									

(over)

REVERSE or MORTGAGEE Index to Real Estate Mortgages — Greenville County, S. C.

(13)

REG. U. S. PAT. OFFICE *Chas. McCott* County Indexes Since 1888 An Identifying Trade Mark

Open at Proper Tab according to First Letter or Letters of Name and refer to Buff Sub-Index sheet for page reference.

COTT FAMILY NAME INDEX No. 75 © 1949
MADE BY THE COTT INDEX COMPANY, COLUMBUS, OHIO
SOLD BY PHOTO COPY SUPPLY, MAULDIN, S. C.

FILE NUMBER DATE OF RECORD	MORTGAGEES FAMILY NAMES	GIVEN NAMES ABCDEFGHIJ	GIVEN NAMES KLMNOP	GIVEN NAMES QRSTUVWXYZ	MORTGAGORS	BOOK	PAGE	Amount	BRIEF DESCRIPTION, LOCATION, ETC. (Not Warranted)
1942									
July 10, 1987 2886	American				Vernon A. Dutz, et al	1875	585		For mtg. see Rem Bk 1862 p 1 mtg. assigned Fleet Mtg. Corp
July 16, 1987 2925	"	"	"		Charles A. Morris	1876	787	54,450	Mtgs see Bk 1865 ps 784 Lot 38 Heritage Lakes 2nd org
July 16, 1987 2919	"	"	"		Walter Brian Vaughan	1876	924	73,869	see Bk 1868 ps 331 Lot 11 Glen Dary 2nd org mtg
July 16, 1987	"	"	"		Charles A. Morris	1876	790		Assign. Inc. for mtg. see Bk 1865 ps 704 Mtg assign Numerica Fin. Services & Remond Bk 1876 ps 787
"	"	"	"		"	1876	790		
July 17, 1987 3057	"			Servic Corp of S.C.	The Vista Company, Inc.	1876	964	22,000	Lot 3 Silhouette Sec 1-A
July 17, 1987 3320	"			Servic Corp of S.C.	The Vista Co., Inc.	1876	967	22,000	Lot 78 Silhouette Sec 1-A
July 20, 1987 3709	"			Servic Corp of S.C.	Louise B. Johnson Co. Inc.	1877	259	14,500	Lot 242 Powderhorn
July 21, 1987 4145	"			Servic Corp of S.C.	Ansel Parker Blinder	1877	713	11,600	see 4 Lot 254 Powderhorn map 2 1197 pg 823
July 23, 1987 4298	"			Siding Co.	Robert H. Wood, Jr., et al	✓	✓	✓	Furniture 87-2944 see deed bk
July 24, 1987 4323	"	Family Homes			Jose Manuel Cardona	1878	322	54,250	Lot Oakland Dr.
July 24, 1987 4771	"	First Mtg Corp.			Zach K. Thomason	1878	327	71,250	see 5 map II Lot 23 Knollwood 2nd org
July 27, 1987	"			Servic Corp of S.C.	The Vista Co. Inc.	1878	872		Subordination & Modification Agreement for mtg. see Bk 1876 ps 968 & Bk 1878 ps 868
"	"			"	"	1878	872		
July 29, 1987 5154	"	First Mtg. Corp			James K. Campbell	1879	375		For mtg. see Rem Bk 1865 pg 237 mtg. assign Numerica Fin. Services Inc
July 29, 1987 5155	"				Robert F. Mahoney	1879	376		For mtg. see Rem Bk 1866 pg 16 mtg. assign Numerica Fin. Services Inc

REVERSE or MORTGAGEE Index to Real Estate Mortgages — Greenville County, S. C.

REG. U. S. PAT. OFFICE *Chas McCott* County Indexes Since 1888 An Identifying Trade Mark

Open at Proper Tab according to First Letter or Letters of Name and refer to Buff Sub-Index sheet for page reference.

COTT FAMILY NAME INDEX No. 75 © 1949
MADE BY THE COTT INDEX COMPANY, COLUMBUS, OHIO
SOLD BY PHOTO COPY SUPPLY, MAULDIN, S. C.

(FF)

FILE NUMBER	MORTGAGEES	GIVEN NAMES	GIVEN NAMES	GIVEN NAMES	MORTGAGORS	BOOK	PAGE	Amount	BRIEF DESCRIPTION, LOCATION, ETC.
DATE OF RECORD	FAMILY NAMES	ABCDEFGH	IJKLMNO	PQRSTUVWXYZ					(Not Warranted)
5174 July 29, 1987	American	First mortgage Corp			Jack K. Thomason et al	1879	387		For mtg. see Rem Bl. 1878 p. 322 mtg. assigned mtg. Corp. of the South
6365 Aug 4, 1987	"	"	"	"	Nahrip V. Francis Pham et al	1880	966		For mtg. see Rem Bl. 1873 p. 582 Mtg assigned First Mtg Corp.
6591 Aug 5, 1987	"	"	"	"	Carson Spencer et al	1881	195	83,500	36.24 acre Cobb Road
6587 Aug 5, 1987	"	"	"	"	Glenn E Barber et al	1881	216	74,645	Lot 258 Conclude II
6826 Aug 6, 1987	"	"	"	"	Matthew Aaron et al	1881	535	100,000	Lot 31 Riland Creek Piedmont
6954 Aug 7, 1987	"	"	"	Siding Co.	Lucille J. m'Gee et al	1881	650	4,579	Lot 167 Piedmont mtg. Co. Village
7663 Aug 12, 1987	"	Heritage Inc.			Patricia D. Orluy	1882	537	700	Lot 21 Ridgewood
7868 Aug 13, 1987	"	"		Service Corp	The Vista Co. Inc.	1882	760		Account for mtg. see Rem Bl. 1848 p. 924 Modification & Subordination
8173 Aug 19, 1987	"	First mtg. corp.			Glenn E. Barber et al	1883	790		mtg. see Rem Bl. 1881 p. 216 Mtg assigned to First Mtg Corp. for
9077 Aug 20, 1987	"	"		Siding Co.	Jimmy L. K. Hugh et al				87-3401 Listicles - bleed Book 1247 p. 965
9081 Aug 20, 1987	"	First mtg. Corp.			Matthew Aaron et al	1884	207		Inc. for mtg. see Rem Bl. 1881 p. 535 mtg. assign. Numerica Fin. Services
9082 Aug 20, 1987	"	First mtg. Corp.			Carson Spencer et al	1884	208		For mtg. see Rem Bl. 1881 p. 195 mtg. assign. Numerica Fin. Services, et al
9280 Aug 21, 1987	"	Family Homes			Roger D. Hopkins et al	1884	449	44,800	Page 39 Lot Brushy Creek Rd Chick
9155 Aug 21, 1987	"	Heritage Inc.			Mary M. Williams	1884	288	2,815	Lot 9 Taylor St & Green
10216 Aug 27, 1987	"	Family Homes			Pauline Kelly et al	1885	458	56,250	2 Acres also Right & Ingress

(8m)

REVERSE or MORTGAGEE Index to Real Estate Mortgages — Greenville County, S. C.

REG. U. S. PAT OFFICE *Chas McCott* County Indexes Since 1888 An Identifying Trade Mark

 Open at Proper Tab according to First Letter or Letters of Name and refer to Buff Sub-Index sheet for page reference.

COTT FAMILY NAME INDEX No. 75 © 1949
MADE BY THE COTT INDEX COMPANY, COLUMBUS, OHIO
SOLD BY PHOTO COPY SUPPLY, MAULDIN, S. C.

FILE NUMBER DATE OF RECORD	MORTGAGEES FAMILY NAMES	GIVEN NAMES ABCDEFGHIJ	GIVEN NAMES JKLMNOPQ	GIVEN NAMES RSTUVWXYZ	MORTGAGORS	BOOK	PAGE	Amount	BRIEF DESCRIPTION, LOCATION, ETC. (Not Warranted)
10201 Aug 27, 1987	American			²⁰⁶ Service Corp	The Vista Co. Inc.	1885	422		see Rem Bl 1842 pg 940 + Bl 1885 pg 418 Mod. & Sub. Agreement for mty
11208 Sept 1, 1987	"	First Mty Corp.			Aship V. Francis Pharm	1886	806	36,018	see Bl 1873 pg 0582 Lot 20 Purchase for org mty
11550 Sept 3, 1987	"	First mty Corp.			Donavan F. Smith	1887	202	35,240	pt lot 104 + 103
11701 Sept 4, 1987	"	First Mty Corp			Charles S. Alexander	1882	398		for mty see Bl 1864 pg 683 Mty assign Mty Corp of the South
12215 Sept 9, 1987	"	Family Homes			Spencer E. Bennett	1888	67	56,580	Highs Lot 6 Enoree Ct Enoree
13814 Sept 21, 1987	"	First mty Corp.			Stephen C. Heslerwood	1889	876	42,765	Lot 1
14127 Sept 22, 1987	"	First mty Corp.			Zack K. Thomason	1890	171	71,250	re-record 5, for mty see mty bk 1878 pg 327 Lot 23 Knollwood Heights Sec
14424 Sept 23, 1987	"	First Mty Corp			Donavan F. Smith	1890	528		for mty see Bl 1887 pg 202 Mty assign First Mty Corp.
14699 Sept 24, 1987	"			of S.C. Service Corp	The Vista Co. Inc.	1890	795	22,000	Lot 108 Silverleaf Sec 1B
14765 Sept 25, 1987	"			of S.C. Service Corp	The Smith Company of S.C.	1890	866	23,500	Lot 271 Silverleaf Sec 6
14912 Sept 25, 1987	"	Family Homes			Lucille J. Down	1891	47	38,700	Lot 96 Lincoln Forest
14764 Sept 25, 1987	"			of S.C. Service Corp	The Smith Company of S.C.	1890	870	23,500	Lot 269 Silverleaf Sec 6
15542 Sept 30, 1987	"	First Mty Corp			Ronald R. Pelly	1891	874	127,000	Lot 150 Silverleaf
15505 Sept 30, 1987	"			of S.C. Service Corp	The Vista Co. Inc.	1891	781	22,000	Lot 93 Silverleaf
15504 Sept 30, 1987	"			" "	The Vista Co. Inc.	1891	785	22,000	Lot 92 Silverleaf
15503 Sept 30, 1987	"			" "	The Vista Co. Inc.	1891	789	22,000	Lot 91 Silverleaf

REVERSE or MORTGAGEE Index to Real Estate Mortgages — Greenville County, S. C.

REG. U. S. PAT. OFFICE *Chas. M. Calkins* County Indexes Since 1888 An Identifying Trade Mark

Open at Proper Tab according to First Letter or Letters of Name and refer to Buff Sub-Index sheet for page reference.

COTT FAMILY NAME INDEX No. 75 © 1949
MADE BY THE COTT INDEX COMPANY, COLUMBUS, OHIO
SOLD BY PHOTO COPY SUPPLY, MAULDIN, S. C.

(66)

	FILE NUMBER DATE OF RECORD	MORTGAGEES FAMILY NAMES	GIVEN NAMES ABCDEFGHIJ	GIVEN NAMES KLMNO	GIVEN NAMES PQRSTUVWXYZ	MORTGAGORS	BOOK	PAGE	Amount	BRIEF DESCRIPTION, LOCATION, ETC. (Not Warranted)
	16188 Oct 2, 1987	American				H. Bert Albany ^{etd}	1892	776	41,520 ^{.00}	Commons Lot 84 Summit Dr Croftston
	16889 Oct 8, 1987	"	First Mtg Corp.			The Vista Co. Inc.	1893	541		For mts see Bk. 1846 p 781 + Bk. 1848 p 954 Modification + Subordination Agent
	19282 Oct 12, 1987	"			^{7 S.C.} Service Corp	The Smith Companies ^{Single Inv.}	1893	966	23,500 ^{.00}	Lot 308 Silverleaf Sec 6
	19283 Oct 12, 1987	"			^{7 S.C.} Service Corp	Bob Maxwell Bldg. Inc.	1893	970	23,500 ^{.00}	Lot 288 Silverleaf Sec 6
	19280 Oct 12, 1987	"			^{7 S.C.} Service Corp	Bob Maxwell Bldg. Inc.	1893	974	23,500 ^{.00}	Lot 281 Silverleaf Sec. 6
	19519 Oct 13, 1987	"	Family Home			Vergil Lee Bell, etd	1894	319	54,400 ^{.00}	Lot 3 Canton Dr. Green
	19489 Oct 13, 1987	"	Heritage Inc.			Dorothy A. Vaughn	1894	296	2,457 ^{.02}	Lot 17 Brookforest Blk D
	17500 Oct 13, 1987	"	Heritage Inc.			Roland E. Riggins etd	1894	298	3,567 ^{.38}	Lot 125 South Forest Ets.
	17763 Oct 15, 1987	"			^{7 S.C.} Service Corp	Bob Maxwell Bldg. Inc.	1894	631	23,500 ^{.00}	Lot 265 Silverleaf Sec 6
	18484 Oct 20, 1987	"			" "	William J. Zinnell	1895	488	6,000 ^{.00}	Lot 88 Powderhorn Sec II
	18483 Oct 20, 1987	"			" "	William J. Zinnell	1895	492	6,500 ^{.00}	Lot 76 Powderhorn Sec II
	18482 Oct 20, 1987	"			" "	William J. Zinnell	1895	496	10,000 ^{.00}	Lot 307 Powderhorn Sec 4
	18481 Oct 20, 1987	"			" "	William J. Zinnell	1895	500	6,500 ^{.00}	Lot 80 Powderhorn Sec II
	18919 Oct 21, 1987	"	Family Home			Lucille J. Downe ^{Re-Record}	1895	759	38,701 ^{.00}	see Rem Bk 1891 p 47 Lot 96 Lincoln Forest - In Proj
	18701 Oct 21, 1987	"			" "	The Smith Companies ^{7 S.C. Inc.}	1895	733		1832 p 864 + 1894 p 180 Subordination For mts see Bk.
	18700 Oct 21, 1987	"			" "	The Smith Companies ^{7 S.C. Inc.}	1895	735		p 401 + Bk. 1894 p 195 Subordination For mts see Bk. 1838

REVERSE or MORTGAGEE Index to Real Estate Mortgages — Greenville County, S. C.

REG. U. S. PAT. OFFICE *Chas McCott* County Indexes Since 1888 An Identifying Trade Mark

 Open at Proper Tab according to First Letter or Letters of Name and refer to Buff Sub-Index sheet for page reference.

COTT FAMILY NAME INDEX No. 75 © 1949
MADE BY THE COTT INDEX COMPANY, COLUMBUS, OHIO
SOLD BY PHOTO COPY SUPPLY, MAULDIN, S. C.

FILE NUMBER DATE OF RECORD	MORTGAGEES FAMILY NAMES	GIVEN NAMES ABCDEFGHIJ	GIVEN NAMES JKLMNOPQ	GIVEN NAMES RSTUVWXYZ	MORTGAGORS	BOOK	PAGE	Amount	BRIEF DESCRIPTION, LOCATION, ETC. (Not Warranted)
19594 Oct 27, 1987	American				Stephen C. Hulwood ^{et al}	1896	682		201 Mtg see Bk 1889 pg 876 Mtg assign) Hunt Mtg Corp.
19592 Oct 27, 1987	"	"	"		Donald R. Pelley ^{et al}	1896	684		South 201 Mtg see Bk 1891 pg 874 Mtg assign) Mtg Corp 7 201
19913 Oct 28, 1987	"	"	"	^{7 S.C.} Service Corp	The State W. Ins.	1897	42		Mod. + Subordination Agreement for mtg see Bk 1891 pg 789 x Bk 1897 pg 34
19968 Oct 28, 1987	"	"	"	"	The Smith Company ^{7 S.C. Inc.}	1897	124		Bk 1842 pg 346; Bk 1894 pg 191 Subordination - for Mtg see Bk
20016 Oct 29, 1987	"	"	"	"	Harold J. Hawkins ^{et al}	1897	174	56,259	Lot 9 North Meadow Lfys
20207 Oct 30, 1987	"	Heritage Inc.			Booker Z. Johnson ^{et al}	1897	458	2,131	Lot 16 Barwood
20930 Nov 4, 1987	"	Fidelity Assurance Co.			Christie Properties Inc.	1898	28		For mtg - see Rem Ch. 1816 pg 679 Mtg - assigned security Gen. Life Ins. Co.
20811 Nov 3, 1987	"	Family Haven			Rick Anthony Purvine ^{et al}	1898	329	60,675	Spring 2P Tract 2 Belamett Road Chick See 3
20790 Nov 3, 1987	"	Heritage Inc.			Clarence Jimmie Iselmer ^{et al}	1898	299	2,798	Lot 44 Sub d fa Duncan mts
23528 Nov 16, 1987	"	"		^{7 S.C.} Service Corp	Bob Maxwell Bldg. Inc.	1900	235	23,500	Lot 270 Silverside Sec 6
23765 Nov 17, 1987	"	"		^{7 S.C.} Service Corp	The Smith Company ^{7 S.C. Inc.}	1900	434	23,500	Lot 341 Silverside Sec 6
23781 Nov 17, 1987	"	Bankers			C.C. Bonding Co. Inc.	1900	442		Mtg. re-instated by Court Order Judgment Roll # 876 4329. For org see Bk 1782 pg 643
" " 24 197	"	"			"	1900	442		
24196 Nov 19, 1987	"	Heritage Inc.			Kenneth P. Sullivan ^{et al}	1901	47	3,671	Lot 196 Belle Mead
Nov 19, 1987	"	Heritage Inc.			J. L. Jennings ^{et al}	1901	49	1163	Lot 129 Hunterwood

REVERSE or MORTGAGEE Index to Real Estate Mortgages — Greenville County, S. C.

REG. U. S. PAT. OFFICE *Chas. McCott* County Indexes Since 1888 An Identifying Trade Mark

Open at Proper Tab according to First Letter or Letters of Name and refer to Buff Sub-Index sheet for page reference.

COTT FAMILY NAME INDEX No. 75 © 1949
MADE BY THE COTT INDEX COMPANY, COLUMBUS, OHIO
SOLD BY PHOTO COPY SUPPLY, MAULDIN, S. C.


(HH)

FILE NUMBER DATE OF RECORD	MORTGAGEES FAMILY NAMES	GIVEN NAMES ABCDEFGHIJ	GIVEN NAMES KLMNOP	GIVEN NAMES QRSTUVWXYZ	MORTGAGORS	BOOK	PAGE	Amount	BRIEF DESCRIPTION, LOCATION, ETC. (Not Warranted)
24870 Nov 24, 1987	American				^{9 S.C.} Service Corp. The Vista Co. Inc.	1901	904		Modification & Subordination Agreement for mts. see Bl. 1891 pg 981 + Bl. 1901 pg 900
"	"				" "	1901	904		
26080 Dec 3, 1987	"				The Vista Co. Inc.	1903	725	23,500 ^{.00}	Lot 266 Silverleaf Sec 6 1832 pg 860 + Bl. 1901 pg 456
26626 Dec 7, 1987	"				The Smith Companies	1904	245		Subordination for mty see Bl Bl. 1895 pg 496 + Bl. 1904 pg 599
27066 Dec 9, 1987	"				William F. Fennell	1904	603		Subordination for mty see Bl
27226 Dec 11, 1987	"				Bob Maxwell Bldg. Co.	1904	835	23,500 ^{.00}	Lot 268 Silverleaf Sec 6
29334 Dec 28, 1987	"	Inc. Heritage			David Ambuhl	1907	529	3,972 ^{.93}	Lot 3 Windsor Park
29334 Dec 28, 1987	"	" "			Charles R Harris	1907	531	8,275 ^{.33}	Lot 7 Peppertree Sec 1
29335 Dec 28, 1987	"	" "			(Mrs) Mary H. Houston	1907	533	2404 ^{.79}	Lot 140 Idlewild Sub.
29229 Dec 28, 1987	"			^{of S.C.} Service Corp	Bob Maxwell Builders	1907	359	23,500 ^{.00}	Lot 343 Silverleaf Sec 6
29228 Dec 28, 1987	"			" "	Bob Maxwell Builders	1907	363	23,500 ^{.00}	Lot 272 Silverleaf Sec 6
29252 Dec 28, 1987	"				^{7 S.C. Inc.} The Smith Companies	1907	417		Bl. 1852 pg. 274 + Bl. 1906 pg 652 Subordination for mty. see Bl
29447 Dec 29, 1987	"			^{9 S.C.} Service Corp	The Vista Co. Inc.	1907	679	23,500 ^{.00}	Lot 255 Silverleaf Sec. 6
29448 Dec 29, 1987	"			" "	" "	1907	683	23,500 ^{.00}	Lot 256 Silverleaf Sec. 6
29449 Dec 29, 1987	"			" "	" "	1907	687	23,500 ^{.00}	Lot 257 Silverleaf Sec 6
29450 "	"			" "	" "	1907	691	23,500 ^{.00}	Lot 260 Silverleaf Sec. 6

REVERSE or MORTGAGEE Index to Real Estate Mortgages — Greenville County, S. C.

()

REG. U. S. PAT OFFICE *Chas McCott* County Indexes Since 1888 An Identifying Trade Mark

 Open at Proper Tab according to First Letter or Letters of Name and refer to Buff Sub-Index sheet for page reference.

COTT FAMILY NAME INDEX No. 75 © 1949 MADE BY THE COTT INDEX COMPANY, COLUMBUS, OHIO SOLD BY PHOTO COPY SUPPLY, MAULDIN, S. C.

FILE NUMBER DATE OF RECORD	MORTGAGEES FAMILY NAMES	GIVEN NAMES ABCDEFGH	GIVEN NAMES IJKLMNO	GIVEN NAMES PQRSTUVWXYZ	MORTGAGORS	BOOK	PAGE	Amount	BRIEF DESCRIPTION, LOCATION, ETC. (Not Warranted)
29451 Dec. 29 1987	American			J.S.C. Service Corp.	2nd Vista Co. Inc	1907	695	23,500 .00	Lot 261 Silverleaf Sec 6
29452 Dec. 29 1987	'			"	"	1907	699	23,500 .00	Lot 264 Silverleaf Sec. 6
29453 Dec. 29 1987	'			"	"	1907	703	23,500 .00	Lot 273 Silverleaf Sec 6
29454 Dec. 29 1987	'			"	"	1907	707	23,500 .00	Lot 286 Silverleaf Sec. 6
29455 Dec. 29 1987	'			"	"	1907	711	23,500 .00	Lot 306 Silverleaf Sec. 6
29456 Dec. 29 1987	"			"	"	1907	715	23,500 .00	Lot 309 Silverleaf Sec 6
29457 Dec. 29 1987	'			"	"	1907	719	23,500 .00	Lot 311 Silverleaf Sec 6
29458 Dec. 29 1987	'			"	"	1907	723	23,500 .00	Lot 312 Silverleaf Sec 6
29459 Dec. 29 1987	'			"	"	1907	727	23,500 .00	Lot 313 Silverleaf Sec 6
29460 Dec. 29 1987	"			"	"	1907	731	23,500 .00	Lot 314 Silverleaf Sec. 6
29461 Dec. 29 1987	'			"	"	1907	735	23,500 .00	Lot 316 Silverleaf Sec 6
29462 Dec. 29 1987	'			"	"	1907	739	23,500 .00	Lot 317 Silverleaf Sec 6
29463 Dec. 29 1987	'			"	"	1907	743	23,500 .00	Lot 342 Silverleaf Sec. 6
30271 Dec. 31, 1987	"			"	Bob Maxwell Builders, Inc.	1908	803	23,500 .00	Lot 275 Silverleaf Sec 6
30272 Dec. 31, 1987	"			"	Bob Maxwell Builders, Inc.	1908	807	23,500 .00	Lot 280 Silverleaf Sec. 6
30273 Dec. 31, 1987	"			"	Bob Maxwell Builders, Inc.	1908	811	23,500 .00	Lot 282 Silverleaf Sec 6.

REVERSE or MORTGAGEE Index to Real Estate Mortgages — Greenville County, S. C.

REG. U. S. PAT. OFFICE *Chas McCott* County Indexes Since 1888 An Identifying Trade Mark

 Open at Proper Tab according to First Letter or Letters of Name and refer to Buff Sub-Index sheet for page reference.

COTT FAMILY NAME INDEX No. 75 © 1949
MADE BY THE COTT INDEX COMPANY, COLUMBUS, OHIO
SOLD BY PHOTO COPY SUPPLY, MAULDIN, S. C.

111
(13)

FILE NUMBER DATE OF RECORD	MORTGAGEES FAMILY NAMES	GIVEN NAMES ABCDEFGHIJ	GIVEN NAMES KLMNO	GIVEN NAMES PQRSTUVWXYZ	MORTGAGORS	BOOK	PAGE	Amount	BRIEF DESCRIPTION, LOCATION, ETC. (Not Warranted)
30274 Dec 31, 1987	American			Corp. of SC Service	<i>Inc</i> Bob Maxwell Builders	1908	815	23,500 ^{.00}	Lot 285 Silverleaf Sec 6
30275 Dec 31, 1987	"			" "	<i>Inc</i> Bob Maxwell Builders	1908	823	23,500 ^{.00}	Lot 287 Silverleaf Sec 6
30276 Dec 31, 1987	"			" "	<i>Inc</i> Bob Maxwell Builders	1908	827	23,500 ^{.00}	Lot 310 Silverleaf Sec 6
30278 Dec 31, 1987	"			" "	<i>Inc</i> Bob Maxwell Builders	1908	831	23,500 ^{.00}	Lot 319 Silverleaf Sec 6
30277 Dec 31, 1987	"			" "	<i>Inc</i> Bob Maxwell Builders	1908	835	23,500 ^{.00}	Lot 320 Silverleaf Sec 6
30268 Dec 31, 1987	"			" "	<i>Inc</i> Bob Maxwell Builders	1908	791	22,000 ^{.00}	Lot 97 Silverleaf Sec 6
30269 Dec 31, 1987	"			" "	<i>Inc</i> Bob Maxwell Builders	1908	795	23,500 ^{.00}	Lot 267 Silverleaf Sec 6
30270 Dec 31, 1987	"			" "	<i>Inc</i> Bob Maxwell Builders	1908	799	23,500 ^{.00}	Lot 274 Silverleaf Sec 6
31723 Jan 18, 1988	"			" "	Bob Maxwell Bldg <i>Inc</i>	1910	492	23,500 ^{.00}	Lot 258 Silverleaf Sec 6
32608 Jan 25, 1988	"			" "	<i>Inc</i> The Smith Companies of Greenville	1911	586	23,500 ^{.00}	Lot 259 Silverleaf Sec 6
32607 Jan 25, 1988	"			" "	<i>Inc</i> The Smith Companies of Greenville	1911	590	23,500 ^{.00}	Lot 262 Silverleaf Sec 6
32606 Jan 25, 1988	"			" "	<i>Inc</i> The Smith Companies of Greenville	1911	594	23,500 ^{.00}	Lot 263 Silverleaf Sec 6
32605 Jan 25, 1988	"			" "	<i>Inc</i> The Smith Companies of Greenville	1911	598	23,500 ^{.00}	Lot 277 Silverleaf Sec 6
32604 Jan 25, 1988	"			" "	<i>Inc</i> The Smith Companies of Greenville	1911	615	23,500 ^{.00}	Lot 278 Silverleaf Sec 6
32603 Jan 25, 1988	"			" "	<i>Inc</i> The Smith Companies of Greenville	1911	619	23,500 ^{.00}	Lot 279 Silverleaf Sec 6
32602 Jan 25, 1988	"			" "	<i>Inc</i> The Smith Companies of Greenville	1911	623	23,500 ^{.00}	Lot 283 Silverleaf Sec 6

REVERSE or MORTGAGEE Index to Real Estate Mortgages — Greenville County, S. C.

(D)

REG. U. S. PAT OFFICE *Chester McCott* County Indexes Since 1888 An Identifying Trade Mark

Open at Proper Tab according to First Letter or Letters of Name and refer to Buff Sub-Index sheet for page reference.

COTT FAMILY NAME INDEX No. 75 © 1949 MADE BY THE COTT INDEX COMPANY, COLUMBUS, OHIO SOLD BY PHOTO COPY SUPPLY, MAULDIN, S. C.

FILE NUMBER DATE OF RECORD	MORTGAGEES FAMILY NAMES	GIVEN NAMES ABCDEFGHIJ	GIVEN NAMES JKLMNOPQ	GIVEN NAMES RSTUVWXYZ	MORTGAGORS	BOOK	PAGE	Amount	BRIEF DESCRIPTION, LOCATION, ETC. (Not Warranted)
32601 Jan 25 1988	American			Corp. of SC Service	<i>Inc.</i> The Smith Company of Greenville	1911	627	23,500	Lot 284 Silverleaf Sec 6
32600 Jan 25 1988	"			" "	<i>Inc.</i> The Smith Company of Greenville	1911	631	23,500	Lot 307 Silverleaf Sec 6
32599 Jan 25 1988	"			" "	<i>Inc.</i> The Smith Company of Greenville	1911	635	23,500	Lot 318 Silverleaf Sec 6
32598 Jan 25 1988	"			" "	<i>Inc.</i> The Smith Company of Greenville	1911	639	23,500	Lot 321 Silverleaf Sec 6
32597 Jan 25 1988	"			" "	<i>Inc.</i> The Smith Company of Greenville	1911	643	23,500	Lot 322 Silverleaf Sec 6
32596 Jan 25 1988	"			" "	<i>Inc.</i> The Smith Company of Greenville	1911	647	23,500	Lot 327 Silverleaf Sec 6
32597 Jan 25 1988	"			" "	<i>Inc.</i> The Smith Company of Greenville	1911	651	23,500	Lot 340 Silverleaf Sec 6
32872 Jan 26 1988	"	Heritage, Inc			Joan Wooten	1911	899	2,788	Superdigger + Joan Marie Zippin Lot Plat survey for Aaron
33084 Jan 27 1988	"			D.S.C. Service Corp	The Vista Company, Inc.	1912	151		Mod. + Subordination Agreement for Mtg. see Rem. Bl. 1891 pg. 785 + Bl. 1912 pg. 147
33092 Jan 27 1988	"			" "	" "	1912	151		Mtg. on Bl. 1881 pg. 331 + Bl. 1829 pg. 684 Subordination Agreement for Road
34567 Feb 8 1988	"	Family Homes			Marshall K. Hall et al	1913	867	59,890	1.516 Acres in Lot 8 Resonance Cov. for Mtg. see Bl. 1881 pg. 535
35038 Feb 11 1988	"	First Mtg. Corp.			Matthew St. Aaron et al	1914	313		Mtg. assign American First Mtg.
35039 Feb 11 1988	"	"	"	"	Matthew Aaron et al	1914	314		Mtg. assign Dominion Bank of Greenville Hampton for Mtg. see Bl. 1881 pg. 535
35040 Feb 11 1988	"	"	"	"	Matthew Aaron et al	1914	315		Cov. for Mtg. see Bl. 1881 pg. 535 Mtg. assign Home Unity Mtg.

REVERSE or MORTGAGEE Index to Real Estate Mortgages — Greenville County, S. C.

13
(99)

REG. U. S. PAT. OFFICE *Chas McCott* County Indexes Since 1888 An Identifying Trade Mark

Open at Proper Tab according to First Letter or Letters of Name and refer to Buff Sub-Index sheet for page reference.

COTT FAMILY NAME INDEX No. 75 © 1949
MADE BY THE COTT INDEX COMPANY, COLUMBUS, OHIO
SOLD BY PHOTO COPY SUPPLY, MAULDIN, S. C.

FILE NUMBER	DATE OF RECORD	MORTGAGEES FAMILY NAMES	GIVEN NAMES ABCDEFGHIJ	GIVEN NAMES KLMNO	GIVEN NAMES PQRSTUVWXYZ	MORTGAGORS	BOOK	PAGE	Amount	BRIEF DESCRIPTION, LOCATION, ETC. (Not Warranted)
35041	Feb 11, 1988	American			Corp of S. C. Service	<i>et al</i> Matthew Aron	1914	316		<i>et al</i> Habitat For Mtg see Bl 1881 pg 535 Mtg Aron Home N. W. Mtg
35159	Feb 12, 1988	"		Siding Quality		<i>et al</i> Herman McCullough	1914	424	.34 6472	Donald E. Batty Lot 9 Plat of Prop of
37829	Mar 2, 1988	"	Heritage Inc			David Clements	1917	607	.18 1,776	Bennie Cohen Pt. Lot 4 Prop. of E. W. Seale &
38620	Mar 8, 1988	"	Family Home			Larry Edward Brumby <i>et al</i>	1918	556	.06 51,480	Pt. tract 2 Mush Creek Rd.
39179	Mar 11, 1988	"			Corp of S. C. Service	The Vista Co. Inc.	1919	133		Modification & Subordination Agreement For Mtg see Bl. 1903 pg 725 & Bl. 1919 pg 129
"	"	"			"	"	1919	133		
39447	Mar 14, 1988	"			Corp of S. C. Service	Karen Elaine Taylor	1919	457		Release of Lien from Judgment Rule 88-827 For Mtg see Bl. 1552 pg 810
"	"	"			"	"	1919	457		
39641	Mar 15, 1988	"	Heritage	Archie Inc		Lester Mae Williams	1919	680	.01 1,273	Village Sec 6 Lot 86 Judson Mill
40637	Mar 22, 1988	"	"	"		G. F. Odum, <i>et al</i>	1920	768	.89 1,617	Hopland Tp. 21 acres S. C. Hwy 101
40886	Mar 24, 1988	"		Life Style Homes		Leroy Butler <i>et al</i>	1921	121	.00 5,379	2475 Lot 94 Knott St. Glendale
40891	Mar 24, 1988	"		Life Style Homes		Leroy Butler <i>et al</i>	1921	122		S. C. Sec For Mtg see Bl. 1921 pg 121 Mtg Aron) Merwest Financial
42674	Apr 4, 1988	"	Heritage Inc			Bobby L. Bell <i>et al</i>	1923	305	.40 1628	Lot 163 Pleasant Valley Sec 5
42675	Apr 4, 1988	"	Heritage Inc.			James O. Brock <i>et al</i>	1923	307	.20 2813	Pt. lots 142 & 143 Pleasant Valley
42725	Apr 5, 1988	"	First Mtg Corp			Joyce F. Chastain Jr. <i>et al</i>	1923	503		Mtg. assigned to Numerica Financial Services Inc. for Mtg. see R.E. Bl 1869 pg 222 & M. record 1875 pg 34
"	"	"				"	1923	503		Duplicate Copy

REVERSE or MORTGAGEE Index to Real Estate Mortgages — Greenville County, S. C.

REG. U. S. PAT. OFFICE *Chas McCott* County Indexes Since 1888 An Identifying Trade Mark

Open at Proper Tab according to First Letter or Letters of Name and refer to Buff Sub-Index sheet for page reference.

COTT FAMILY NAME INDEX No. 75 © 1949
MADE BY THE COTT INDEX COMPANY, COLUMBUS, OHIO
SOLD BY PHOTO COPY SUPPLY, MAULDIN, S. C.

FILE NUMBER DATE OF RECORD	MORTGAGEES FAMILY NAMES	GIVEN NAMES ABCDEFGHIJ	GIVEN NAMES JKLMNO	GIVEN NAMES PQRSTUVWXYZ	MORTGAGORS	BOOK	PAGE	Amount	BRIEF DESCRIPTION, LOCATION, ETC. (Not Warranted)
42776 Apr 5, 1988	American	First Mortgage Corp.		Corp of S. C. Service	Edward J. Broyle, Jr et al	Duplicate - 1933 504			Mtg assigned to Numerus Fin. Service Inc - see mtg see R Em Bl. 1867 pp 921 & record 1873 pp 437
"	"	"			"	Duplicate - 1923 504			
44101 April 13, 1988	"	Heritage Inc.			William C. McKinney et al	1924	986	.56 2,075	Lot 71 South Forest Est For mtg see R Em Bl. 1907 pp 739
44354 Apr 14, 1988	"	"		P.S.C. Service Corp	The Vista Co. Inc	1925	271		Mod. & sub. agreement & Book 1925 pp. 267
"	"	"			"	1925	271		
44855 April 19, 1988	"	n/k/a American Family Homes, Inc. Family Homes			Richard W. Alfard et al	1926	29		New Corp. For mtg see Bl. 1860 pg. 937 Mtg assign Mellon Financial
47933 May 5, 1988	"	Heritage Inc.			Larry E. Williams et al	1930	222	.01 1,273	Magnolia Area Lot 36 Fleetwood Dr.
48844 May 11, 1988	"	Family Homes			Lucille J. Down	1931	373		Corp. For mtg see R Em Bl. 1891 pp 47 Mtg. assign Mellon Fin. Service & record 1895 pp 759
"	"	"			"	1931	373		
48846 May 11, 1988	"	Family Homes			Spencer E. Bennett et al	1931	373		For mtg see R Em Bl. 1888 pp 67 Mtg. assign Mellon Fin. Service Corp
49241 May 12, 1988	"	"		Service Corp.	The Vista Co. Inc.	1931	811		Mod. & subordination agent For mtg see Bl. 1907 pp 707 & Bl. 1931 pp 806
"	"	"			"	1931	811		
49903 May 17, 1988	"	Family Homes			Roger D. Hopkins et al	1932	718		New Corp. For mtg see Bl. 1884 pp 449 Mtg assign Mellon Financial
49907 May 17, 1988	"	Family Homes			Scott Walters et al	1932	718		New Corp. For mtg see Bl. 1851 pp 865 Mtg assign Mellon Financial
51010 May 19, 1988	"	"	"		Rick Anthony Pursines et al	1933	371	.00 60,675	Check Spring Sp. Lot Right of Way Hammett Rd,
51009 May 19, 1988	"	"	"		Billy R. Stokes, et al	1933	376	.08 67,775	Arparks, Inc. 1.50 ac. Aronca Rd Oakhill

REVERSE or MORTGAGEE Index to Real Estate Mortgages — Greenville County, S. C.

REG. U. S. PAT. OFFICE *Chas McCott* County Indexes Since 1888 An Identifying Trade Mark


☞ Open at Proper Tab according to First Letter or Letters of Name and refer to Buff Sub-Index sheet for page reference.

COTT FAMILY NAME INDEX No. 75 © 1949
MADE BY THE COTT INDEX COMPANY, COLUMBUS, OHIO
SOLD BY PHOTO COPY SUPPLY, MAULDIN, S. C.

FILE NUMBER DATE OF RECORD	MORTGAGEES FAMILY NAMES	GIVEN NAMES ABCDEFGHIJ	GIVEN NAMES JKLMNO	GIVEN NAMES PQRSTUVWXYZ	MORTGAGORS	BOOK	PAGE	Amount	BRIEF DESCRIPTION, LOCATION, ETC. (Not Warranted)
50869 May 19, 1988	American	Bankus			CCC Bonding Co. Inc	1933	262		Release of Lien from Judgment Roll # 87-4329. 300 mts see Bl. 1782 pg 643
"	"	"			" "	1933	262		
51734 May 24, 1988	"	Heritage, Inc.			Judy W. Smith	1934	281	.46	Sec. 4 Belle Meade
52781 May 31, 1988	"	"	"		Edith Caspman	1935	666	7,316	Lot 420 Plot of reversed portion
53177 June 1, 1988	"	Family Homes			et al Billy G. Boyd	1935	666	.14	Lot 29 Adams Mill Estates
53844 June 6, 1988	"	"			et al Joyce S. Chastain	1936	390	43,150	2.03 acres Fountain Inn
"	"	"			" "	1937	449		Mtg assign Numerical Terminal Serv. for mts see Bl. 1869 pg 222
"	"	"			" "	1937	449		4 Revised Bl. 1875 pg 314
54203 June 7, 1988	"	Family Homes			Satena Miles	1937	875	.00	Augusta Acres
54984 June 13, 1988	"	Heritage, Inc.			Maudena Bellis	1939	02	43,800	Lots B C + D Churchill Circle
55000 June 13, 1988	"	"			Service Corp The Vista Rd. Inc.	1938	865	.33	Sec. 5
"	"	"			" " " " " "	1938	865		Lot 26 Woodside Mills
55455 June 14, 1988	"	"			Service Corp The Vista Rd. Inc.	1938	865	.00	Modifications + Subordination Agreement, for mtg see bk 1907 pg 735 also bk 1938 pg 861
56018 June 16, 1988	"	"			Siding Co. Ruby Z. Harmon	1939	487	5,950	Belle Meade Sec. 1
56019 June 16, 1988	"	"			et al The Smith Companies of	1940	105		Lot 138 Pine Creek Dr.
56144 June 16, 1988	"	"			" " The Smith Companies of Hill	1940	107		see bk 1911 pg 623 + bk 1934 pg 237
56163 June 17, 1988	"	Heritage, Inc.			et al Gregory D. Clark	1940	256	.26	Subordination of mtg, for mtg see bk 1911 pg 627 + bk 1934 pg 237
June 17, 1988	"	Heritage, Inc.			et al Zakia Pickens	1940	278	2,833	Subordination of mtg, for mtg see Fortune
								.41	Lots 10 + 11 property of Susan South Forest Estate
								3,250	Lot 205 Addition 1

REVERSE or MORTGAGEE Index to Real Estate Mortgages — Greenville County, S. C.

REG. U. S. PAT. OFFICE *Chas. M. Cotts* County Indexes Since 1888 An Identifying Trade Mark

 Open at Proper Tab according to First Letter or Letters of Name and refer to Buff Sub-Index sheet for page reference.

COTT FAMILY NAME INDEX No. 75 © 1949
MADE BY THE COTT INDEX COMPANY, COLUMBUS, OHIO
SOLD BY PHOTO COPY SUPPLY, MAULDIN, S. C.

FILE NUMBER DATE OF RECORD	MORTGAGEES FAMILY NAMES	GIVEN NAMES ABCDEFGHIJ	GIVEN NAMES JKLMNOPQ	GIVEN NAMES RSTUVWXYZ	MORTGAGORS	BOOK	PAGE	Amount	BRIEF DESCRIPTION, LOCATION, ETC. (Not Warranted)
57391 June 24, 1988	American	Heritage Inc.			Betty Hall	1941	788	.51 3,130	Estates Lots 3 + 6, Plat of Ethel X. Perry
57727 June 27, 1988	"	Heritage Inc.			David Thompson	1942	177	.24 2,129	Lot 139 South Forest Estates
57725 June 27, 1988	"	Heritage Inc.			Clara M. Nance	1942	179	.51 2,169	Lot 107 Oakview Sub. Sec 5
57726 June 27, 1988	"	Heritage Inc.			Robert E. Chapman	1942	181	.73 2,488	Lot 36 Ordervent Park
58102 June 28, 1988	"	Heritage Inc.			Lillie Mae Williams	1942	762		Village for Mtg see Bl. 1919 pg 6 80 Release Lot 86 Judson Mill
476 July 5, 1988	"			Siding Co.	Jeffrey Aron Dye	1944	502	.00 5,100	Strip Pemberton Dr, Mountain Hills, also 0.98 acres Motor Boat Rd.
"	"			" "	" "	1944	502		also parcel Motor Boat Rd. less parcel Mtg see Bl. 1944 pg 502 Mtg assign North City Bank see Rd.
459 July 5, 1988	"	Heritage Inc.		" "	Jeffrey Aron Dye	1944	505	.50	
1875 July 12, 1988	"	Heritage Inc.			Johnny Quinn	1946	164	.26 2,120	4.27 acres Rainey Rd. + Dorky
1877 July 12, 1988	"	Heritage Inc.			Dula B. Haskett	1946	162	.73 2,052	Lot 77 Windsor Park
1852 July 12, 1988	"	Heritage Home			Mary B. Jenkins	1946	166	.00 1,269	Lot 88 Lockman Dr., Dantz Jr. Dayton
2373 July 14, 1988	"	Family			Lathy B. Curry	1946	740	.00 57,480	Lot Bennett Dr + Edwards St. 1911 pg 647 + Bl. 1940 pg 518 Subordination for Mtg see Bl
2358 July 14, 1988	"			Service Corp.	The Smith Co. of S.C.	1946	717	.33	
3226 July 19, 1988	"	Heritage Inc.			Ricky Green	1947	742	.80 5,825	Lot 175 Bellingham Sec III
3224 July 19, 1988	"	Heritage Inc.			Grady Gambrell	1947	744	.44 6,278	Lot 39 prop; Lane's Inc
3234 July 19, 1988	"	Heritage Inc.			Martin Ray Moody	1947	752	.44 2,712	Lot 66 Monaghan

REVERSE or MORTGAGEE Index to Real Estate Mortgages — Greenville County, S. C.

REG. U. S. PAT. OFFICE *Chas McCulloch* County Indexes Since 1888 An Identifying Trade Mark

☞ Open at Proper Tab according to First Letter or Letters of Name and refer to Buff Sub-Index sheet for page reference.

COTT FAMILY NAME INDEX No. 75 © 1949
MADE BY THE COTT INDEX COMPANY, COLUMBUS, OHIO
SOLD BY PHOTO COPY SUPPLY, MAULDIN, S. C.

FILE NUMBER	MORTGAGEES	GIVEN NAMES	GIVEN NAMES	GIVEN NAMES	MORTGAGORS	BOOK	PAGE	Amount	BRIEF DESCRIPTION, LOCATION, ETC. (Not Warranted)
DATE OF RECORD	FAMILY NAMES	ABCDEFGHIJ	IJKLMNOP	QRSTUVWXYZ					
3238 July 19, 1988	American	Heritage Inc.			Emanuel McCullough	1947	754	.53 3,268	Croley Bridge Rd .62 acres Oaklawn Sp
3350 July 20, 1988	"	First Mtg Corp.			<i>et al</i> Elises Rivera Flores	1947	855		For Mtg. see Bk 1872 pg. 409 Mtg Assign. Dominion Bank
3349 July 20, 1988	"	First Mtg. Corp.			<i>et al</i> Elises Rivera Flores	1947	841		For Mtg. see Bk 1872 pg. 409 Mtg. Assign. Fleet Mortgage Corp.
3996 July 25, 1988	"	Heritage Inc.			Margoy D. Clark	1948	685		Subordination Agreement for Mtg. see Rem Bk 1940 pg. 256 and Bk 1948 pg. 680
"	"	" "			" " "	1948	685		
4026 July 25, 1988	"	corp. First Mtg.			<i>et al</i> Vernon A. Dutz	1948	739		
4025 July 25, 1988	"	corp. First Mtg.			<i>et al</i> Vernon A. Dutz	1948	740		For Mtg. see Rem Bk 1862 pg. 01 Mtg. Assign. to Fleet Mtg. Corp.
5947 Aug 2, 1988	"	Heritage Inc.			<i>et al</i> Claude V. Johnson	1951	372	.59 3,081	Sec II Lot 30 Lakeview Terrace
5834 Aug 2, 1988	"			Service Corp	Bob Maxwell Bledsoe, Inc	1951	270	.00 25,000	Lot 5 Silverleaf Sec 7
5833 Aug 2, 1988	"			Service Corp	Bob Maxwell Bledsoe, Inc	1951	274	.00 25,000	Lot 10 Silverleaf Sec 7
6127 Aug 3, 1988	"	General Finance			<i>et al</i> James C. Williams	1951	593	.43 18,865	Lot 49 Pine Hill Village Bk 1911 pg. 619 + Bk 1947 pg. 929
6291 Aug 3, 1988	"			Service Corp	The Smith Companies	1951	736		Subordination for Mtg. see 1911 pg. 594 + Bk 1947 pg. 933
6292 Aug 3, 1988	"			Service Corp	The Smith Companies	1951	738		Subordination for Mtg. see Bk
6293 Aug 3, 1988	"			Service Corp	The Vista Co. Inc	1951	750		Modification & Subordination Agreement for Mtg. see Bk 1907 pg 703 + Bk 1951 pg 746
"	"			"	" "	1951	750		
6429 Aug 4, 1988	"	Inc Heritage			<i>et al</i> Arthur Duckett	1951	887	.20 2,680	Lot 13 Bellingham Sec. 1

REVERSE or MORTGAGEE Index to Real Estate Mortgages — Greenville County, S. C.

REG. U. S. PAT. OFFICE *Chester McCott* County Indexes Since 1888 An Identifying Trade Mark

 Open at Proper Tab according to First Letter or Letters of Name and refer to Buff Sub-Index sheet for page reference.

COTT FAMILY NAME INDEX No. 75 © 1949
MADE BY THE COTT INDEX COMPANY, COLUMBUS, OHIO
SOLD BY PHOTO COPY SUPPLY, MAULDIN, S. C.

FILE NUMBER DATE OF RECORD	MORTGAGEES FAMILY NAMES	GIVEN NAMES ABCDEFGHIJ	GIVEN NAMES JKLMNO	GIVEN NAMES PQRSTUVWXYZ	MORTGAGORS	BOOK	PAGE	Amount	BRIEF DESCRIPTION, LOCATION, ETC. (Not Warranted)
6382 Aug 4, 1988	American				<i>Service Corp The Vista Co., Inc.</i>	1951	805	25,000	Lot 77 Silverley Ave. 1-A
6383 Aug 4, 1988	"				<i>Service Corp The Vista Co., Inc.</i>	1951	809	25,000	Lot 181 Silverley Ave 4
7217 Aug 9, 1988	"	<i>General Finance</i>			<i>Curtis Walton, et al</i>	1952	747	28,431	Lot 1 Staunton Bridge Rd
7479 Aug 10, 1988	"	<i>Heritage Inc.</i>			<i>Charles E. Hamble, et al</i>	1952	998	2,897	Lot 60 South Forest Estate
7623 Aug 11, 1988	"	<i>First Mtg Corp</i>			<i>Stephen C. Heskwood et al</i>	1953	194		For Mtg see Bk 1889 pg. 876
7624 Aug 11, 1988	"	<i>First Mtg Corp</i>			<i>Donovan J. Smith et al</i>	1953	195		Mtg Assign to Dominion Bank
7626 Aug 11, 1988	"	<i>First Mtg Corp</i>			<i>Stephen C. Heskwood et al</i>	1953	196		For Mtg see Bk 1887 pg. 202
7625 Aug 11, 1988	"	<i>First Mtg Corp</i>			<i>Stephen C. Heskwood et al</i>	1953	196		Mtg Assign to Fleet Mtg Corp
8353 Aug 11, 1988	"	<i>First Mtg Corp</i>			<i>Donovan J. Smith et al</i>	1953	197		For Mtg see Bk 1889 pg. 876
8891 Aug 15, 1988	"	<i>Heritage Inc.</i>			<i>Ellen P. Butler et al</i>	1954	49		Mtg Assign to Fleet Mtg Corp
9896 Aug 17, 1988	"	<i>General Finance</i>			<i>Robert Lee Bauster, et al</i>	1954	740	15,426	Tract 5 Lisle Rd.
9897 Aug 24, 1988	"	<i>Heritage Inc.</i>			<i>Leresa M. Lyon et al</i>	1955	976	2,335	Lot 65 Highland Hills
10278 Aug 24, 1988	"	" "			<i>Arthur J. Blackwell, et al</i>	1955	978	3,063	Austin Sp. Smille
10379 Aug 26, 1988	"	<i>General Finance</i>			<i>Charles E. Thompson, et al</i>	1956	477	12,206	Lot 613 See Vt Westwood Sub.
11218 Aug 31, 1988	"	<i>Heritage Inc</i>			<i>Fred Archer</i>	1957	724	1,432	Lot 4 prop. of Donald E. Baloy
	"				<i>Service Corp The Vista Co., Inc.</i>	1956	579		Lot 7 Forest
	"				" " " "	1956	579		Lot 105 Stratford Rd South
	"				" " " "	1956	579		Modification and Subordination Agreement For Mtg see Bk 1907 pg 695 + Bk 1956 pg 575
	"				" " " "	1956	579		Lot Old Augusta Rd

REVERSE or MORTGAGEE Index to Real Estate Mortgages — Greenville County, S. C.

REG. U. S. PAT. OFFICE *Chas McCorkle* County Indexes Since 1888 An Identifying Trade Mark

 Open at Proper Tab according to First Letter or Letters of Name and refer to Buff Sub-Index sheet for page reference.

COTT FAMILY NAME INDEX No. 75 © 1949
MADE BY THE COTT INDEX COMPANY, COLUMBUS, OHIO
SOLD BY PHOTO COPY SUPPLY, MAULDIN, S. C.

()

FILE NUMBER DATE OF RECORD	MORTGAGEES FAMILY NAMES	GIVEN NAMES ABCDEFGHIJ	GIVEN NAMES KLMNO	GIVEN NAMES PQRSTUVWXYZ	MORTGAGORS	BOOK	PAGE	Amount	BRIEF DESCRIPTION, LOCATION, ETC. (Not Warranted)
11225 Aug 31, 1988	American	Heritage, Inc.			Aphelia A. Malcolm ^{et al}	1957	726	.10 1,947	Lot 1 plat Bk PP pg 193
11289 Aug 31, 1988	"	General Finance, Inc.			Ralph Blessingame ^{et al}	1957	810	.51 5,996	Lot 28 Millw St Nidaltown
11287 Aug 31, 1988	"	"	"	"	Jeon M. Ellison	1957	813	.69 27,273	Lot Chick App 2p Taylors 88-2927 Rest
12245 Sep 7, 1988	"			Siding Co.	Nick V. Netchaeff, Sr.	✓	✓	✓	Lituses - 200 Coleman Dr. In.
12339 Sept 7, 1988	"	General Finance Inc.			Fred J. Parks ^{et al}	1959	111	.42 15,474	Lot 8 Alameda St.
12538 Sept 8, 1988	"	Heritage, Inc.			Clarence E. Whitman ^{et al}	1959	358	.41 4,927	Lot 40 Farmington Ave Paris-Piney Park
12809 Sept 9, 1988	"	General Finance Inc.			Ruth Franklin Coy	1959	683	.52 10,181	Lot 81 + 82 Orlando Ave. Park Mauldin
12810 Sept 9, 1988	"	"	"	"	Ronald Edward Franke ^{et al}	1959	686	.19 10,272	Lot 73 Sumton Dr. Windsor
12975 Sept 12, 1988	"			Service Corp.	James E. Cavanaugh ^{et al}	1959	907		Release of Lien from Judgment Rec # 88-4529 for mky on Bk 1604 pg 504
"	"			"	"	1959	907		
13161 Sept 13, 1988	"	General Finance Inc.			James Frank White	1960	145	.94 25,903	Lot W.D. Hwy 29 Curve 2p Sec 2
13164 Sept 13, 1988	"	General Finance Inc.			H. Scott Kirksey ^{et al}	1960	152	.50 4,460	Lot 109 Zitty Lane Hillsborough
13761 Sept 16, 1988	"	Heritage, Inc.			Elwin Mayo Jr.	1960	918	.68 2,213	Lot 16 Carolina Ct Kum Est
13762 Sept 16, 1988	"	Heritage, Inc.			James J. Blalock ^{et al}	1960	920	.43 2,525	pt 2 tracts 2 + 3 prop of E. H.
14152 Sept 19, 1988	"	General Finance Inc.			Bobby V. Goss ^{et al}	1961	274	.00 15,495	Lot 41 Roger Ave Sec E
15130 Sept 23, 1988	"	Heritage Inc.			John Taylor Jr. ^{et al}	1962	279	.03 3,055	Lot 4 Whipperwill Hills

REVERSE or MORTGAGEE Index to Real Estate Mortgages — Greenville County, S. C.

REG. U. S. PAT. OFFICE *Chester McCott* County Indexes Since 1888 An Identifying Trade Mark

 Open at Proper Tab according to First Letter or Letters of Name and refer to Buff Sub-Index sheet for page reference.

COTT FAMILY NAME INDEX No. 75 © 1949
MADE BY THE COTT INDEX COMPANY, COLUMBUS, OHIO
SOLD BY PHOTO COPY SUPPLY, MAULDIN, S. C.

FILE NUMBER DATE OF RECORD	MORTGAGEES FAMILY NAMES	GIVEN NAMES ABCDEFGHIJ	GIVEN NAMES JKLMNOPQ	GIVEN NAMES RSTUVWXYZ	MORTGAGORS	BOOK	PAGE	Amount	BRIEF DESCRIPTION, LOCATION, ETC. (Not Warranted)
15131 Sept 23, 1988	American				Wilhelmina Bondlock	1962	281	.29 1,051	Lot 10 Bantz Sp
15680 Sept 27, 1988	"	Heritage Inc.			Smiley Cox	1962	929	.29 2,487	Hills Sec 2 Lot 22 Whir Court, Whippoorwill
16082 Sept 29, 1988	"			of D.C. Service Corp.	Bob Maxwell Builders Inc.	1963	413	.00 25,000	Lot 4 Selwick Sec 7
16081 Sept 29, 1988	"			of D.C. Service Corp.	Bob Maxwell Builders Inc.	1963	421	.00 22,000	Lot 154 Selwick Sec 4
16439 Sept 30, 1988	"	Heritage Inc.			Zester H. Elkins	1963	942	.20 2,782	Forest Ave Lot 13 Lakeland Blvd Sherwood
16343 Sept 30, 1988	"				The Smith Companies of Greenville, Inc.	1963	807		1911 pg. 615 + Bk 1963 pg. 334 Subordination in Mtg on Bk
16687 Oct 3, 1988	"			Co. Pioneer Holding	Regency Park Venture LTD	1964	344	.00 91,200	Oaks 7TD Lot Survey for Chester
16841 Oct 3, 1988	"	Finance, Inc. General			Raymond Z. Zahn, Jr.	1964	574	.54 18,675	Lot 25 Berwood Lane Sheron Park
19531 Oct 19, 1988	"			Siding Co.	Frank Jones, Jr.	1967	619	.00 6,594	Lot 14 Huntley Acres
20316 Oct 25, 1988	"	Heritage Inc.			Robert E. Gorman	1968	458	.90 3,127	Amysville Dr Paris Mt Sp Lot North Parker Rd
20317 Oct 25, 1988	"	Heritage Inc.			Tommy Gusham	1968	462	.00 2,861	Acres Lot 120 Halsey Dr Augusta
20334 Oct 25, 1988	"			of D.C. Service Corp.	The Smith Companies	1968	370	.00 25,000	Lot 7 Selwick Sec 7
20315 Oct 25, 1988	"	Heritage Inc.			Anthony B. Evans	1968	460	.72 2,231	Blvd. Belle Meade Lot 75 East Norchester
20690 Oct 27, 1988	"	General Finance Inc.			Walter J. Rice	1968	975	.62 36,752	Bantz Sp Lot 143 Hillside Ln
20691 Oct 27, 1988	"	General Finance Inc.			Alvin C Cook	1968	978	.13 20,825	Lot Church St
21296 Oct 31, 1988	"	General Finance Inc.			James E. Wolford	1969	850	.15 10,521	Sec 3 Lot 10 East Highlands Estate

REVERSE or MORTGAGEE Index to Real Estate Mortgages — Greenville County, S. C.

REG. U. S. PAT. OFFICE *Chas McCott* County Indexes Since 1888 An Identifying Trade Mark

☞ Open at Proper Tab according to First Letter or Letters of Name and refer to Buff Sub-Index sheet for page reference.

COTT FAMILY NAME INDEX No. 75 © 1949
MADE BY THE COTT INDEX COMPANY, COLUMBUS, OHIO
SOLD BY PHOTO COPY SUPPLY, MAULDIN, S. C.

()

FILE NUMBER	MORTGAGEES	GIVEN NAMES	GIVEN NAMES	GIVEN NAMES	MORTGAGORS	BOOK	PAGE	Amount	BRIEF DESCRIPTION, LOCATION, ETC.
DATE OF RECORD	FAMILY NAMES	ABCDEFGHIJ	IJKLMNOP	QRSTUVWXYZ					(Not Warranted)
21293	American	General Finance, Inc			R. Allen Vaughn	1969	853	.91	Sunset Hills
Oct. 31, 1988								40,538	Lot 111 Waccamaw Circle
21767	"	"	"	"	Robert A. McLawrence	1970	470	.92	Sylva Hills, Subd.
Nov 2, 1988								10,391	Lot 51 Valley View Lane
21764	"	"	"	"	William T. Arnold, et al	1970	473	.64	Lot 13 Blossom Dr. Kennel Park
Nov 2, 1988								7,650	
23250	"	"	"	"	Thelma S. Arnold.	1972	164	.22	Hick Village
Nov 10, 1988								37,213	Lot Dunlap Dr Pine
23820	"	Heritage, Inc.			Daisy S. Bunderwald	1972	680	.03	Lot 82 Sunset Dr
Nov 15, 1988								2,828	
24332	"	General Finance, Inc.			Robert L. Brewster	1973	190	.97	Lot 65 Sylvan Hills
Nov 17, 1988								18,993	Austin Dr.
24958	"	General Finance, Inc.			Ronald E. Miller	1973	825	.38	Lot B East Georgia Rd
Nov 22, 1988								31,966	Lot 13 Bright Mtg. see Rem. Bk. 1881 pg 535
24926	"	First mtg. Corp.		y.c.	Matthew Aaron, et al	1973	836		Mtg assigned to Brentwood Mtg Corp
Nov 22, 1988									
25143	"			y.c.	The Vista Co., Inc.	1974	82		Modification + Subordination
Nov 22, 1988									
"	"			"	"	"	"		Agreement for mtg see Bk
"									
25990	"	General Finance, Inc.			etal	1975	96	.67	Dr Oak Crest Sub I
Nov 30, 1988								32,546	Lot 41 Jemplewood Dr + McLean
26748	"	General Finance, Inc.			etal	1976	50	.93	Belle Meade Sub III also Lot
Dec 5, 1988								14,884	Lot 244 Pines Creek Dr
26749	"	General Finance, Inc.			etal	1976	53	.04	Rd Chick Spgs
Dec 5, 1988								40,512	Lot 96 & Lot 97 Rutherford
26746	"	General Finance, Inc.			Douglas L. Boggs	1976	56	.72	Lot Jones Ave Chick Spgs
Dec 5, 1988								20,004	
26750	"	General Finance, Inc.			a/k/a Delottis W. Son Smallwood	1976	59	.94	1.89 acres S.C. Hwy 8
Dec 5, 1988								16,119	
26747	"	General Finance, Inc.			Delottis W. Jones	1976	62	.03	Dr
Dec 5, 1988								6,300	Lot 13 Maple Hgts Cobblawn

REVERSE or MORTGAGEE Index to Real Estate Mortgages — Greenville County, S. C.

REG. U. S. PAT. OFFICE *Cott* County Indexes Since 1888 An Identifying Trade Mark

 Open at Proper Tab according to First Letter or Letters of Name and refer to Buff Sub-Index sheet for page reference.

COTT FAMILY NAME INDEX No. 75 © 1949
MADE BY THE COTT INDEX COMPANY, COLUMBUS, OHIO
SOLD BY PHOTO COPY SUPPLY, MAULDIN, S. C.

FILE NUMBER DATE OF RECORD	MORTGAGEES FAMILY NAMES	GIVEN NAMES ABCDEFGHIJ	GIVEN NAMES JKLMNOPQ	GIVEN NAMES RSTUVWXYZ	MORTGAGORS	BOOK	PAGE	Amount	BRIEF DESCRIPTION, LOCATION, ETC. (Not Warranted)
26759 Dec 5, 1988	American			7 d.c. Service Corp	William J. Finnell Greenville, S.C.	1976	70		per Bk 1895 p 488 + Bk 1976 p 65 Subordination Agreement per Mtg
26946 Dec 6, 1988	"			d.c. Service Corp	The Smith Companies of	1976	355	25,000	Lot 9 Dilworth Ave 7
27493 Dec 8, 1988	"			7 d.c. Service Corp	The Vista Co. Inc.	1976	961		Modification + Subordination Agreement per Mtg per Bk 1907 p 691 + Bk 1967 p 957
"	"			"	"	1976	961		
"	"			"	"	1976	961		
27494 Dec 8, 1988	"			"	The Vista Co. Inc.	1976	966		Modification + Subordination Agreement per Mtg per Bk 1876 p 964 + Bk 1976 p 962
"	"			"	"	1976	966		
27653 Dec 9, 1988	"	Heritage Inc.			Eddie Smith et al	1977	58	3,073	Lot 52 Idlewild
28193 Dec 13, 1988	"	General Finance Co.			Karen C Ellis	1977	598	14,875	Lot 34 Pinehurst Acres Sec 2
28851 Dec 16, 1988	"	Heritage Inc.			Clarence E. Whitman et al	1978	370	5,744	Lot 40 Nathan Dr Farmington
28852 Dec 16, 1988	"	Heritage Inc.			Herman Sullivan et al	1978	372	4,691	Lot 429 + pt lot 428 Dent Dr New Augusta Rd. Brookforest
29188 Dec 19, 1988	"	General Finance, Inc.			Willie H. Thompson	1978	848	4,282	Pt lots 12 + 13 Woodmont Circle +
29262 Dec 20, 1988	"	General Finance Inc.			Anthony S. White et al	1978	971	20,152	1 acre Green Sp. Dent Dr.
29545 Dec 21, 1988	"	General Finance Inc.			Steven D. Smith	1979	367	5,732	Lot 38 Augusta area Stanton, S.C.
130702 Dec 29, 1988	"	General Finance Inc.			Dorothy L. Butler	1980	946	16,426	Lot 17 Vickilyn Ct Sec 2
130826 Dec 30, 1988	"	General Finance, Inc.			Samuel E. Zogor et al	1981	55	9,965	Lot 16 Vista Dr. Vandy-Vale

REVERSE or MORTGAGEE Index to Real Estate Mortgages — Greenville County, S. C.

REG. U. S. PAT. OFFICE *Chas. McCott* County Indexes Since 1888 An Identifying Trade Mark

☞ Open at Proper Tab according to First Letter or Letters of Name and refer to Buff Sub-Index sheet for page reference.


COTT FAMILY NAME INDEX No. 75 © 1949
MADE BY THE COTT INDEX COMPANY, COLUMBUS, OHIO
SOLD BY PHOTO COPY SUPPLY, MAULDIN, S. C.

FILE NUMBER DATE OF RECORD	MORTGAGEES FAMILY NAMES	GIVEN NAMES ABCDEFGH	GIVEN NAMES IJKLMNO	GIVEN NAMES PQRSTUVWXYZ	MORTGAGORS	BOOK	PAGE	Amount	BRIEF DESCRIPTION, LOCATION, ETC. (Not Warranted)
217 Jan 3, 1989	American	General Finance Inc.			Quane G. Emery ^{et al}	1981	560	27,799	Tract 8 A.C. Hwy 11
287 Jan 4, 1989	"	Home Funding, Inc.			David D. King ^{et al}	1981	645	77,200	Dwenger Place Sec. IV lot 95 Windward Way
428 Jan 4, 1989	"	General Finance, Inc.			Perry Z. Sprayberry	1981	780	5,828	lot 23 Rockvale sub. Sec I
567 Jan 5, 1989	"			4 S.C. Service Corp	The Smith Companies ^{of Greenville Inc.}	1981	964		Blk 1911 ps. 598 + Blk 1981 ps. 76 Subordination for Mtg on
568 Jan 5, 1989	"			4 S.C. Service Corp	The Smith Companies ^{Greenville Inc.}	1981	966		1911 ps. 635 + Blk 1981 ps. 80 Subordination for Mtg on Blk
1566 Jan 11, 1989	"			7 A.C. Service Corp	William J. Linnell	1983	46		Mtg on Blk 1895 ps. 500 + Blk 1983 ps. 38 Subordination agreement for
1781 Jan 12, 1989	"	Family Home			James W. McCall, Jr. ^{et al}	1983	331	74,510	Sec IV Lot 117 Chesterfield Estate
1677 Jan 12, 1989	"	General Fin. Inc.			Thomas Jackson	✓	✓	✓	89-105 Futures - 436 Patmore Ave.
1906 Jan 13, 1989	"	General Finance Inc.			George Leon Burton ^{et al}	1983	444	15,641	26 This Sec I Lot 5 Bone Rd. Whippoorwill
1995 Jan 13, 1989	"	General Finance Inc.			Jessie N. Barnett ^{et al}	1983	552	4,416	73 Mts. Lot 121 prop of Woodside
1945 Jan 13, 1989	"	General Finance			Richard Massey ^{et al}	✓	✓	✓	89-175 Futures - 6 Riverwood Co.
2510 Jan 18, 1989	"	General Finance			Larry R. Bishop ^{et al}	1984	138	5,321	63 Lot 21 Mayfair Ests
2650 Jan 19, 1989	"			4 S.C. Service Corp	J. Michael Stalp ^{et al}	1984	264		Release of Lien from Judgement Roll 88-7249 for
"	"			" " " "	" " " "	1984	264		Mtg on Blk 1527 ps. 399 Estate
3212 Jan 23, 1989	"	General Finance, Inc.			James M Thompson	1984	937	43,158	12 Lot 2 Monton Rd. Agalee Thompson

(over)

REVERSE or MORTGAGEE Index to Real Estate Mortgages — Greenville County, S. C.

REG. U. S. PAT. OFFICE *Chas McCott* County Indexes Since 1888
An Identifying Trade Mark

 Open at Proper Tab according to First Letter or Letters of Name and refer to Buff Sub-Index sheet for page reference.

COTT FAMILY NAME INDEX No. 75 © 1949
MADE BY THE COTT INDEX COMPANY, COLUMBUS, OHIO
SOLD BY PHOTO COPY SUPPLY, MAULDIN, S. C.

FILE NUMBER DATE OF RECORD	MORTGAGEES FAMILY NAMES	GIVEN NAMES ABCDEFGHIJ	GIVEN NAMES JKLMNOPQ	GIVEN NAMES RSTUVWXYZ	MORTGAGORS	BOOK	PAGE	Amount	BRIEF DESCRIPTION, LOCATION, ETC. (Not Warranted)
3121 Jan 23, 1989	American				^{Corp.} Servis Corp. Whitman Corp, a Connecticut	1984	829	400,000	lots 192, 200 thru 210 Powderhorn Map 1 Sec. 4 and lots 213, 214, 216 thru 231, 233 thru 239, 243, 245, 247, 249 thru 253, 255 thru 264, 271 thru 275 Powderhorn Map 2 Sec 4
"	"			" "	" " " "	1984	829		
"	"			" "	" " " "	1984	829		
3925 Jan 27, 1989	"			" "	^{Inc.} The Smith Companies of S. C.	1985	671	25,000	Lot 12 Silverleaf Sec 7
3924 Jan 27, 1989	"			" "	^{Inc.} The Smith Companies of S. C.	1985	675	25,000	Lot 13 Silverleaf Sec 7
3923 Jan 27, 1989	"			" "	^{Inc.} The Smith Companies of S. C.	1985	679	25,000	Lot 14 Silverleaf Sec 7
3922 Jan 27, 1989	"			" "	^{Inc.} The Smith Companies of S. C.	1985	683	23,500	Lot 95 Silverleaf Sec 1B
3921 Jan 27, 1989	"			" "	^{Inc.} The Smith Companies of S. C.	1985	687	22,000	Lot 179 Silverleaf Sec 4
3920 Jan 27, 1989	"			" "	^{Inc.} The Smith Companies of S. C.	1985	691	23,500	Lot 224 Silverleaf Sec 5
3919 Jan 27, 1989	"			" "	^{Inc.} The Smith Companies of S. C.	1985	695	25,000	Lot 247 Silverleaf Sec 5
3952 Jan 27, 1989	"	General Finance			^{Corp.} James Burgess, Jr.	1985	713	41,717	Part of Bel Air Est. Lot 10 Staunton Bridge Rd.
4358 Jan 31, 1989	"			" "	Bob Maxwell Bldg Inc	1986	156	25,000	Lot 331 Silverleaf Sec 6
4357 Jan 31, 1989	"			" "	Bob Maxwell Bldg Inc	1986	160	25,000	Lot 329 Silverleaf Sec 6
4356 Jan 31, 1989	"			" "	Bob Maxwell Bldg Inc	1986	164	25,000	Lot 328 Silverleaf Sec 6
4355 Jan 31, 1989	"			" "	Bob Maxwell Bldg Inc	1986	168	25,000	Lot 325 Silverleaf Sec 6
4354 Jan 31, 1989	"			" "	Bob Maxwell Bldg Inc	1986	172	25,000	Lot 323 Silverleaf Sec 6

INDIRECT or MORTGAGEE Index to Real Estate Mortgages — Greenville County, S. C.

REG. U. S. PAT OFFICE *Chas McCott* County Indexes Since 1888 An Identifying Trade Mark

☞ Open at Proper Tab according to First Letter or Letters of Name and refer to Buff Sub-Index sheet for page reference.

COTT FAMILY NAME INDEX No. 75 © 1949
MADE BY THE COTT INDEX COMPANY, COLUMBUS, OHIO
SOLD BY PHOTO COPY SUPPLY, MAULDIN, S. C.

()

FILE NUMBER DATE OF RECORD	MORTGAGEES FAMILY NAMES	GIVEN NAMES ABCDEFGH	GIVEN NAMES IJKLMNO	GIVEN NAMES PQRSTUVWXYZ	MORTGAGORS	BOOK	PAGE	Amount	BRIEF DESCRIPTION, LOCATION, ETC. (Not Warranted)
4353 Jan 31, 1989	American				<i>Servin Corp</i> Bot Maxwell Bldg Inc	1986	176	25,000 ^{.00}	Lot 303 Silverleaf Sec 6
4352 Jan 31, 1989	"				" " Bot Maxwell Bldg Inc	1986	180	25,000 ^{.00}	Lot 290 Silverleaf Sec 6
4351 Jan 31, 1989	"				" " Bot Maxwell Bldg Inc	1986	184	25,000 ^{.00}	Lot 46 Silverleaf Sec 1-A
4350 Jan 31, 1989	"				" " Bot Maxwell Bldg Inc	1986	188	25,000 ^{.00}	Lot 19 Silverleaf Sec 7
4349 Jan 31, 1989	"				" " Bot Maxwell Bldg Inc	1986	192	25,000 ^{.00}	Lot 18 Silverleaf Sec 7
4348 Jan 31, 1989	"				" " Bot Maxwell Bldg Inc	1986	196	25,000 ^{.00}	Lot 16 Silverleaf Sec 7
5995 Feb 9, 1989	"	<i>General Finance</i>			<i>John E. Raines</i> ^{and}	1988	57	25,255 ^{.26}	PA 4238 Rogers Ave
6017 Feb 10, 1989	"				<i>Servin Corp</i> The Vista Co Inc	1988	87	25,000 ^{.00}	Lot 2 Silverleaf Sec 7
6018 Feb 10, 1989	"				<i>Servin Corp</i> The Vista Co Inc	1988	91	25,000 ^{.00}	Lot 3 Silverleaf Sec 7
6019 Feb 10, 1989	"				" " The Vista Co Inc	1988	95	25,000 ^{.00}	Lot 6 Silverleaf Sec 7
6020 Feb 10, 1989	"				" " The Vista Co Inc	1988	99	25,000 ^{.00}	Lot 8 Silverleaf Sec 7
6021 Feb 10, 1989	"				" " The Vista Co Inc	1988	103	25,000 ^{.00}	Lot 15 Silverleaf Sec 7
6022 Feb 10, 1989	"				" " The Vista Co Inc	1988	107	25,000 ^{.00}	Lot 17 Silverleaf Sec 7
6023 Feb 10, 1989	"				" " The Vista Co Inc	1988	111	25,000 ^{.00}	Lot 67 Silverleaf Sec 1A
6024 Feb 10, 1989	"				" " The Vista Co Inc	1988	115	23,500 ^{.00}	Lot 107 Silverleaf Sec 1B
6025 Feb 10, 1989	"				" " The Vista Co Inc	1988	119	22,000 ^{.00}	Lot 116 Silverleaf Sec 1B

INDIRECT or MORTGAGEE Index to Real Estate Mortgages — Greenville County, S. C.

REG. U. S. PAT. OFFICE *Chemical* County Indexes Since 1888 An Identifying Trade Mark

Open at Proper Tab according to First Letter or Letters of Name and refer to Buff Sub-Index sheet for page reference.

COTT FAMILY NAME INDEX No. 75 © 1949
MADE BY THE COTT INDEX COMPANY, COLUMBUS, OHIO
SOLD BY PHOTO COPY SUPPLY, MAULDIN, S. C.

FILE NUMBER DATE OF RECORD	MORTGAGEES FAMILY NAMES	GIVEN NAMES ABCDEFGHIJ	GIVEN NAMES JKLMNO	GIVEN NAMES PQRSTUVWXYZ	MORTGAGORS	BOOK	PAGE	Amount	BRIEF DESCRIPTION, LOCATION, ETC. (Not Warranted)
6026 Feb. 10, 1989	American			Service Corp	The Vista Co Inc.	1988	123	22,000	Lot 253 Dilworth Ave 4
6027 Feb. 10, 1989	"			" "	The Vista Co Inc	1988	127	25,000	Lot 276 Dilworth Ave 6 see Bk 1528 ps. 849
6156 Feb. 10, 1989	"			Service Corp of S.C.	Yorktown Seven Assoc.	1988	235		Assumption Agreement for Mtg see Bk 1528 ps. 989
6153 Feb. 10, 1989	"			Service Corp of S.C.	Yorktown Seven Assoc.	1988	237		Assumption Agreement for Mtg see Bk 1528 ps. 814
6157 Feb. 10, 1989	"			Service Corp of S.C.	Yorktown Seven Assoc.	1988	239		Assumption Agreement for Mtg see Bk 1528 ps. 839
6155 Feb. 10, 1989	"			Service Corp of S.C.	Yorktown Seven Assoc.	1988	241		Assumption Agreement for Mtg see Bk 1528 ps. 819
6154 Feb. 10, 1989	"			Service Corp of S.C.	Yorktown Seven Assoc	1988	243		Assumption Agreement for Mtg
7038 Feb. 16, 1989	"	General Finance			Larry R. Dickson et al	1989	159	14,367	Lot 15 Frankfurt Ct Powderhouse 89-618
7440 Feb. 20, 1989	"	"	"		Donald A. Phillips et al	✓	✓	✓	Litigated - 113 Pinckney Dr. Greer
7658 Feb. 21, 1989	"			Service Corp of S.C.	The Vista Co Inc	1989	866		modification + Subordination Agreement for Mtg see Bk 1951 ps 809 + Bk 1989 ps 862 89-689 Taylors
8336 Feb. 27, 1989	"	General Finance			Larry C. Wilson et al	✓	✓	✓	Litigated - 102 Leafwood Dr. 89-690
8336 Feb. 27, 1989	"	"	"		Evelyn E. Roper	✓	✓	✓	Litigated - 16 Bragg Street
8648 Feb. 28, 1989	"	General Finance			Carl Shetty Jr. et al	1990	908	73,800	Lot Lake Rd Blaney Mt 2p see Bk 1528 ps. 814
9105 Mar 2, 1989	"			Service Corp of S.C.	Yorktown Seven Assoc	Re-Record 1991	576		Assumption Agreement for Mtg
9106 Mar 2, 1989	"			Service Corp of S.C.	Yorktown Seven Assoc	Re-Record 1991	578		see Bk 1528 ps. 819 Assumption Agreement for Mtg

INDIRECT or MORTGAGEE Index to Real Estate Mortgages — Greenville County, S. C.

REG. U. S. PAT OFFICE *Chas McCalls* County Indexes Since 1888 An Identifying Trade Mark

Open at Proper Tab according to First Letter or Letters of Name and refer to Buff Sub-Index sheet for page reference.

COTT FAMILY NAME INDEX No. 75 © 1949
MADE BY THE COTT INDEX COMPANY, COLUMBUS, OHIO
SOLD BY PHOTO COPY SUPPLY, MAULDIN, S. C.

()

FILE NUMBER	DATE OF RECORD	MORTGAGEES FAMILY NAMES	GIVEN NAMES ABCDEFGHIJ	GIVEN NAMES KLMNO	GIVEN NAMES PQRSTUVWXYZ	MORTGAGORS	BOOK	PAGE	Amount	BRIEF DESCRIPTION, LOCATION, ETC. (Not Warranted)
	9107				by S.C.					
	Mar 2, 1989	American			Service Corp	Yorktown Seven Assoc.	Re Record	1991 580		see Bk 1528 ps. 849
	9108	"			by S.C.					
	Mar 2, 1989	"			Service Corp	Yorktown Seven Assoc.	Re Record	1991 582		see Bk 1528 ps. 989
	9109	"			by S.C.					
	Mar 2, 1989	"			Service Corp	Yorktown Seven Assoc.	Re Record	1991 584		see Bk 1528 ps. 839
	9495	"								
	Mar 3, 1989		General Finance			Henry J. Myers et al	✓	✓	✓	89-798
	9495	"	"	"		et al				Fixtures - 1006 Edgemont Ave.
	Mar 3, 1989		"	"		Robby Keith Crain	✓	✓	✓	89-799 Marietta
	9496	"	"	"		et al				Fixtures - 117 Oakland Ave.
	Mar 3, 1989		"	"		James D. Meredith	✓	✓	✓	89-800 Simpsonville
	9496	"	"	"		et al				Fixtures - 24 Jamwood Ln.
	Mar 3, 1989		"	"		Joe E. German	✓	✓	✓	89-801
	10040	"				et al				Fixtures - 102 Fairfax Dr.
	Mar 7, 1989		General Finance, Inc			John B. Carpenter, Jr	1992	526	9,370	.80
	10100	"				et al				Lot 51 Forest Acres Dr. II
	Mar 8, 1989		General Finance			Harry A. Brown	✓	✓	✓	89-822
	10098	"	"	"		et al				Fixtures - 12 Hall Ct
	Mar 8, 1989		"	"		Randy Galley	✓	✓	✓	89-826
	10397	"				et al				Fixtures - 1211 Charter Oak Dr
	Mar 9, 1989				Service Corp	The Vista Co. Inc.	1992	866		
	"	"			"	"	1992	866		Modification + Subordination
	"	"			"	"				Agreement for mtg see Bk 1988
	10471	"				et al				ps. 107 + Bk 1992 ps. 862
	Mar 10, 1989		General Finance			James P. Theree	✓	✓	✓	89-876 Mauldin
	10537	"			Service Corp	Greenville Carriage Apts House	1992	992		Fixtures - 12 Fairlane Dr.
	Mar 10, 1989	"			"	"	1992	992		Modification Agreement for mtg
	"	"			"	"				see Bk 1609 ps 642
	11423	"			by S.C.	et al Jr.				
	Mar 16, 1989				Service Corp	Alan B. Huellmentel	1993	891	32,600	100 Prop. Reg.
										Unit 4-H Yorktown Horiz

INDIRECT or MORTGAGEE Index to Real Estate Mortgages — Greenville County, S. C.

REG. U. S. PAT. OFFICE *ChemMark* County Indexes Since 1888 An Identifying Trade Mark

Open at Proper Tab according to First Letter or Letters of Name and refer to Buff Sub-Index sheet for page reference.

COTT FAMILY NAME INDEX No. 75 © 1949
MADE BY THE COTT INDEX COMPANY, COLUMBUS, OHIO
SOLD BY PHOTO COPY SUPPLY, MAULDIN, S. C.

FILE NUMBER DATE OF RECORD	MORTGAGEES FAMILY NAMES	GIVEN NAMES ABCDEFGHIJ	GIVEN NAMES JKLMNOPQ	GIVEN NAMES RSTUVWXYZ	MORTGAGORS	BOOK	PAGE	Amount	BRIEF DESCRIPTION, LOCATION, ETC. (Not Warranted)
11641 Mar. 17, 1989	American	General Finance			David M. Motte, Jr.				89-970 Littles - 225 Covington Rd.
11642 Mar. 17, 1989	"	" "			Kevin J. Schreider et al				89-971 Littles - 131 Kirk Drive
11645 Mar. 17, 1989	"	" "			Steve Elrod et al				89-981 Littles - 8 Helene Street
11599 Mar 17, 1989	"			Service Corp.	vs Greenville, Inc. The Smith Companies	1994	120		Belton Lot 66 Sheppard St Silverleaf Sec. I-A 3rd Mtg see Bl 1852 ps. 278 ps. 651 + Bl 1993 ps. 178 Subordination for Mtg see Bl 1911 ps. 278 + Bl 1994 ps. 116 Subordination for Mtg see Bl 1852
"	"			" "	" "	1994	120		
11750 Mar 17, 1989	"			Service Corp.	vs Greenville, Inc. The Smith Companies	1994	318		
11751 Mar 17, 1989	"			Service Corp.	vs Greenville, Inc. The Smith Companies	1994	320		
13169 Mar 28, 1989	"	General Finance, Inc.			Thomas H. Stroud et al	1995	956	46,256	102 Chick Springs 2p Lot 38 Laurel Rd. Burgess Hill
14861 Apr 6, 1989	"	General Finance Inc.			Jimmy Lee Arnold et al	1998	286	17,756	.38 Lot Marion St Colonial Hills Sec 5
15222 Apr 10, 1989	"	General Finance Inc.			Jimmy L. Ferguson et al	1998	762	12,156	.60 Lot 82 Fairpark Cir Mtg Corp. See Mtg see Bl 1981 ps 645
15330 Apr 11, 1989	"	Home Funding Inc.			David D. King et al	1998	933		Mtg assign 1st Home Loan
15742 Apr 12, 1989	"	Family Homes			Henry Milan	1999	366	50,050	.00 3.81 acs Milan Rd.
15671 Apr 12, 1989	"	General Finance Inc.			Charles a. Haywood	1999	288	79,423	.20 Lot Paris mt 2p
16442 Apr 17, 1989	"	General Finance			Jane Z. Hippo	2000	116	15,240	.00 50 acs Fairview 2p
16847 Apr 19, 1989	"			Service Corp.	The Vista Co. Inc.	2000	578		Modification + subordination agreement for Mtg see Bl 1988 ps 115 + Bl 2000 ps 574
"	"			"	"	2000	578		

INDIRECT or MORTGAGEE Index to Real Estate Mortgages — Greenville County, S. C.

REG. U. S. PAT OFFICE *Chas McColl* County Indexes Since 1888 An Identifying Trade Mark

Open at Proper Tab according to First Letter or Letters of Name and refer to Buff Sub-Index sheet for page reference.

COTT FAMILY NAME INDEX No. 75 © 1949
MADE BY THE COTT INDEX COMPANY, COLUMBUS, OHIO
SOLD BY PHOTO COPY SUPPLY, MAULDIN, S. C.

()

FILE NUMBER DATE OF RECORD	MORTGAGEES FAMILY NAMES	GIVEN NAMES ABCDEFGHIJ	GIVEN NAMES KLMNO	GIVEN NAMES PQRSTUWXYZ	MORTGAGORS	BOOK	PAGE	Amount	BRIEF DESCRIPTION, LOCATION, ETC. (Not Warranted)
17140 Apr. 21, 1989	American	General Finance, Inc.			Evelyn M. Bates				89-1381 fixtures - 511 Kings Estates
17142 Apr. 21, 1989	"	"	"	"	Kelvia L. Stokely et al				89-1382 Itn. Len. fixtures - 149 Green Meadows Cr.
17141 Apr. 21, 1989	"	"	"	"	Holland J. McElbee et al				89-1383 fixtures - 2 Miller Rd. Sayless
17705 Apr. 25, 1989	"	"	"	"	Eugene Deakittle et al				89-1431 fixtures - 505 Belview Dr. In. Rest
17866 Apr 26 1989	"	"	"	"	Philip W. Johnson et al	2001	727	42,757	Quart = 2.29 acres County Rd
17865 Apr 26 1989	"	"	"	"	Eunice G. Ramey	2001	729	18,499	Lot 98 Third St Sec A
19017 May 2 1989	"	"	"	"	William J. Arnold et al	2003	108	8,687	Dr Lot 13 Kennedy Pl. Blossom
19951 May 8, 1989	"	"	"	"	Service Corp The Vista Co. Inc.	2004	156		Modification + Subordination
"	"	"	"	"	" " " "	2004	156		Agreement for Mtg see Bk 1988 pg. 99 + Bk 2004 pg. 152
20610 May 11 1989	"	General Finance			J. C. Rosemond et al	2004	785	7,730	Whelan Plat Bk U Pg. 79 Lot 9 Property of E. Dodson
21078 May 16, 1989	"	Heritage Inc.			Lillian J. Stevens	2005	328	3,000	Mauldin Lot 76 Adams Mill Est
21505 May 18, 1989	"	General Finance Inc.			Jackie C. Dearman	2005	773	9,559	2 Hds. Lot 5 Waters Ave Pickwick
21573 May 18, 1989	"	"			Service Corp The Vista Co. Inc.	2005	836		Modification + Subordination
"	"	"			" " " "	2005	836		Agreement for Mtg see Bk 1988 Pg. 119 + Bk 2005 pg. 832
21789 May 19, 1989	"	General Finance, Inc.			Timothy Mark Corn et al				89-1712 - Simpsonville, SC fixtures - 203 Aspenwood Dr.
22022 May 22, 1989	"	"		Service Corp	William J. Finance	2006	356	6,000	Lot 87 Powderhouse Sec II

INDIRECT or MORTGAGEE Index to Real Estate Mortgages — Greenville County, S. C.

REG. U. S. PAT. OFFICE *Chas. M. Cotts* County Indexes Since 1888 An Identifying Trade Mark

 Open at Proper Tab according to First Letter or Letters of Name and refer to Buff Sub-Index sheet for page reference.

COTT FAMILY NAME INDEX No. 75 © 1949
MADE BY THE COTT INDEX COMPANY, COLUMBUS, OHIO
SOLD BY PHOTO COPY SUPPLY, MAULDIN, S. C.

FILE NUMBER DATE OF RECORD	MORTGAGEES FAMILY NAMES	GIVEN NAMES ABCDEFGHIJ	GIVEN NAMES JKLMNOPQ	GIVEN NAMES RSTUVWXYZ	MORTGAGORS	BOOK	PAGE	Amount	BRIEF DESCRIPTION, LOCATION, ETC. (Not Warranted)
22002 May 22, 1989	American			Service Corp	William J. Sinnell	2006	360	9,000	Sec 4 Lot 308 Powderhorn Map 1
22123 May 22, 1989	"	Bonding Agency ^{et al}			Alfonso Pasada	2006	498	50,000	Sub - Sec 1 Lot 116 Deepwater Pt Brandon
22919 May 26, 1989	"	General Finance			Helen B. Small ^{et al}	2007	357	20,870	Heights Lots 2 + 3 South Lane Belmont
22920 May 26, 1989	"	General Finance			R.C. O'Shield ^{et al}	2007	359	24,950	12.94 acres Oaklawn Dr
23564 May 31, 1989	"			Service Corp	The Vista Co. Inc.	2008	219	12,622	Lot 113 Silverleaf Sec. 1B
25184 June 9, 1989	"	General Finance			Floyd A. Merritt	2010	200	22,887	Lot 5 Forests Dr Pine Forest
25185 June 9, 1989	"	General Finance			Zarren Z. Hest ^{et al}	2010	202	13,766	Lot 25 Texas Ave. Highland Sub.
25259 June 9, 1989	"	General Finance Inc.			Zinda Coleman	2010	288	14,699	Lot 61 Powderhorn Simpsonville
25128 June 9, 1989	"	Trust Mgtg Corp.			H. But Albury ^{et al}	2010	137		241 mty Sec Bk 1892 ps 776 Mtg origin BankBoston Mtg Corp 89-2006
25582 June 13, 1989	"	General Finance			Robert W. Smith ^{et al}	✓	✓	✓	Fixtures - 106 Coopers 89-2007 Simpsonville
25583 June 13, 1989	"	"	"		J. William Rinaldi	✓	✓	✓	Fixtures - 201 Popewood Dr 89-2017
25591 June 13, 1989	"	"	"		Branxon R. Staples, Sr.	✓	✓	✓	Fixtures - 124 Welcome Ave. 89-2018
25592 June 13, 1989	"	"	"		Michael Jackson ^{et al}	✓	✓	✓	Fixtures - 18 Callinor Rd. 89-2019 Simpsonville
25593 June 13, 1989	"	"	"		James L. Dean ^{et al}	✓	✓	✓	Fixtures - 112 Pinewood Ct. 89-2020 Green
25594 June 13, 1989	"	"	"		Maryanna Louise Bennett	✓	✓	✓	Fixtures - 3426 Jug Factory Rd. 89-2025 Dy. Creek
25599 June 13, 1989	"	"	"		Ferri Lynn Huckaby ^{et al}	✓	✓	✓	Fixtures - 113 South Spearman

INDIRECT or MORTGAGEE Index to Real Estate Mortgages — Greenville County, S. C.

REG. U. S. PAT. OFFICE *Chas McCott* County Indexes Since 1888 An Identifying Trade Mark

Open at Proper Tab according to First Letter or Letters of Name and refer to Buff Sub-Index sheet for page reference.

COTT FAMILY NAME INDEX No. 75 © 1949
MADE BY THE COTT INDEX COMPANY, COLUMBUS, OHIO
SOLD BY PHOTO COPY SUPPLY, MAULDIN, S. C.

()

FILE NUMBER DATE OF RECORD	MORTGAGEES FAMILY NAMES	GIVEN NAMES ABCDEFGHIJ	GIVEN NAMES KLMNO	GIVEN NAMES PQRSTUVWXYZ	MORTGAGORS	BOOK	PAGE	Amount	BRIEF DESCRIPTION, LOCATION, ETC. (Not Warranted)
25600 June 13, 1989	American	General Finance			Bobby Dean Hentry ^{etal}	✓	✓	✓	89-2026 Litters - 104 Labon Ct. Simpsonville
25601 June 13, 1989	"	"	"		Donnie Michael Chappell ^{etal}	✓	✓	✓	89-2027 Litters - 407 St. Mark Rd. Seaford
25602 June 13, 1989	"	"	"		Denny K. Miller ^{etal}	✓	✓	✓	89-2028 Rest Litters - 1510 Keeler Hill Rd. Jc.
25446 June 12, 1989	"	General Finance Inc.			Harold Mitchell ^{etal}	2010	476	12,062	Lot 13 Riverwood Ln. II Acres
25445 June 12, 1989	"	General Finance Inc.			Z.V. Sullivan ^{etal}	2010	479	43,793	Lot 16 Fairgrounds Rd. Elton
26666 June 19, 1989	"	General Finance			Hubert N. Dockery ^{etal}	2011	783	10,341	0.9 acre Bata Rd
27207 June 22, 1989	"			M.S.C. Service corp	The Vista Co. Inc	2012	369		Modification + Subordination Agreement for Mtg on Bl 1988
" "	"			" "	" " "	2012	369		pg. 11 + Bl 2012 pg. 361
27333 June 23, 1989	"	General Finance			Oliver M. Robertson ^{etal}	✓	✓	✓	89-2172 Litters - 309 McCaell Rd Mauldin
27446 June 23, 1989	"			Service corp	William J. Finnell	2012	602		see Bl 2006 Pg. 356 + Bl 2012 pg. 59E Subordination Agreement for Mtg
28036 June 28, 1989	"	General Finance Inc.			Donald M. Cleveland ^{etal}	2013	256	32,697	Lot 44 Sans Souci Annex Oneel Dr.
28035 June 28, 1989	"	General Finance			Zeland Martin	2013	258	21,431	Pt tract Dyer - Oneel Rd
28653 June 30, 1989	"	Financial Group			Malcolm L. Galloway	Mtg + assign 2014	077	120,000	see III Eastcrest Dr Lot 27 Holly Lane Ph. III
28598 June 30, 1989	"	Financial Group			Kenneth D. Griffith	Mtg + assign 2013	970	120,000	Sugar Mill Lot 24 Sugar Mill Rd
28665 June 30, 1989	"	General Finance Inc.			Eddie Beard Jr	2014	092	27,500	Lot 5 Poplins Sub
30069 July 12, 1989	"	Builders			Frankie Lee Downs ^{etal}	Mtg + assign 2015	728	8,400	Norwood Heights Lots 59 + 60 Zinton St.

INDIRECT or MORTGAGEE Index to Real Estate Mortgages — Greenville County, S. C.

REG. U. S. PAT. OFFICE *Chas. McKee* County Indexes Since 1888 An Identifying Trade Mark

Open at Proper Tab according to First Letter or Letters of Name and refer to Buff Sub-Index sheet for page reference.

COTT FAMILY NAME INDEX No. 75 © 1949
MADE BY THE COTT INDEX COMPANY, COLUMBUS, OHIO
SOLD BY PHOTO COPY SUPPLY, MAULDIN, S. C.

FILE NUMBER DATE OF RECORD	MORTGAGEES FAMILY NAMES	GIVEN NAMES ABCDEFGHIJ	GIVEN NAMES KLMNOP	GIVEN NAMES QRSTUVWXYZ	MORTGAGORS	BOOK	PAGE	Amount	BRIEF DESCRIPTION, LOCATION, ETC. (Not Warranted)
30499 July 14, 1989	American	General Finance			Ray Rick Halstead	✓	✓	✓	89-2362 Liftures - 102 Long Hill St.
30500 July 14, 1989	"	"	"		Shirley Arnold	✓	✓	✓	89-2363 Liftures - 2 Clingstone Ave. Taylors
30501 July 14, 1989	"	"	"	Inc.	Larry R. Smith	✓	✓	✓	89-2364 Liftures - 7 Lester Ave.
30502 July 14, 1989	"	"	"		Jack C. Howard et al	✓	✓	✓	89-2365 Simpsonville Liftures - 209 Brookman Rd.
30503 July 14, 1989	"	"	"		Grady Robinson et al	✓	✓	✓	89-2366 Travelers Rest Liftures - 145 N. Mc Cauley Rd.
30504 July 14, 1989	"	"	"		Gerry Kevin O'Halloran et al	✓	✓	✓	89-2367 Taylors Liftures - 2 Eastwood Circle
30777 July 17, 1989	"	General Finance Inc.			Billy W. Wood et al	✓	✓	✓	89-2382 Liftures - 25 Kridley St.
30781 July 17, 1989	"	"	"	"	John Stephen Davis	✓	✓	✓	89-2383 Liftures - 107 Fairview Dr.
30782 July 17, 1989	"	"	"	"	Michael J. Newton et al	✓	✓	✓	89-2384 Taylors Liftures - 7 Mountain Park Rd.
31357 July 20, 1989	"			Servic Corp of S.C.	The Smith Companies of Greenville Inc.	2017	127	26,500	Lot 291 Silverleaf Sub
32089 July 24, 1989	"	Bantus American Co			Naomi A. Graham	2017	867	25,000	Lot 9 Florida ave des 14
32466 July 25, 1989	"	General Finance			Alma C. Johnson	✓	✓	✓	89-2484 Liftures - 214 Grove Rd.
32467 July 25, 1989	"	"	"		Joe E. Neely et al	✓	✓	✓	89-2485 Liftures - 117 Pearson Rd. - Belton
32468 July 25, 1989	"	"	"		Wade C. Garrett et al	✓	✓	✓	89-2486 Liftures - 9 Piney Woods Dr.
32469 July 25, 1989	"	"	"		Anthony L. Bennett et al	✓	✓	✓	89-2487 Greer Liftures - 401 Taylor Dr.
32787 July 26, 1989	"			Servic Corp of S.C.	The Vista Co Inc	2018	651		2018 pg 95 + Bl. 2018 pg 643 Modification & Subordination agreement
33007 July 27, 1989	"			Richter Corp.	Daniel Earl Stokes et al	2018	865		Agreement

INDIRECT or MORTGAGEE Index to Real Estate Mortgages — Greenville County, S. C.

REG. U. S. PAT. OFFICE *Chas McCorkle* County Indexes Since 1888 An Identifying Trade Mark

Open at Proper Tab according to First Letter or Letters of Name and refer to Buff Sub-Index sheet for page reference.

COTT FAMILY NAME INDEX No. 75 © 1949
MADE BY THE COTT INDEX COMPANY, COLUMBUS, OHIO
SOLD BY PHOTO COPY SUPPLY, MAULDIN, S. C.

()

FILE NUMBER DATE OF RECORD	MORTGAGEES FAMILY NAMES	GIVEN NAMES ABCDEFGHIJ	GIVEN NAMES JKLMNO	GIVEN NAMES PQRSTUVWXYZ	MORTGAGORS	BOOK	PAGE	Amount	BRIEF DESCRIPTION, LOCATION, ETC. (Not Warranted)
33677 Aug. 1, 1989	American	General Finance			Ernest G. Nowell				89-2583 Laylars Fixtures - 450 Hum Springs Rd.
33676 Aug. 1, 1989	"	"	"		Leulah Loretta Wood				89-2584 Fixtures - 148 Chestnut Rd. Better
33675 Aug. 1, 1989	"	"	"		Hary Herbert				89-2585 Son'ville Fixtures - 4 Clear Creek Ct.
33674 Aug. 1, 1989	"	"	"		Rennie Corral Greene et al				89-2586 Fixtures - Hwy 11 Landrum
33983 Aug. 2, 1989	"	"	"	Service Corp	William R. Castillo et al	2019	999		89-3144 2nd Mtg on Bl 1528 pg 954 Release of Lien from Judgment Sale
34197 Aug. 3, 1989	"	Family Homes			Dunk Milan et al	2020	493	27,271	7.6 acre plat Bl. 9 - N pg 70
34724 Aug. 7, 1989	"	General Finance Inc.			Vance Stanil et al	2021	262	12,903	.21 Plant Lot 90 along Mills Brandon
34958 Aug. 8, 1989	"	Buildus			Harry B. Jones et al	2021	354	9,880	Lot 90 Bona Joint with
35228 Aug. 9, 1989	"	General Finance			Britt S. Surles				89-2683 Simpsonville Fixtures - 106 Seed Leaf Ct.
35227 Aug. 9, 1989	"	"	"		Jeffrey D. Madden				89-2684 Fixtures - 6 Echols Dr.
35170 Aug. 9, 1989	"	"	"	Service corp	Whitman top & Connecticut top	2021	582		Sec. 4 Jn Mtg on Bl 1984 pg 829 Release of 249 Powderhorn Map 2
35672 Aug. 11, 1989	"	General Funding			Lawrence S. Davis et al				89-2723 Simpsonville Fixtures - 406 Black Horse Run.
35631 Aug. 11, 1989	"	Buildus			Lester E. Waldrop et al	2021	990	5,564	.40 Drops Lot 23 Rawwood Dr Sunny
35898 Aug. 14, 1989	"	General Finance			Frank L. Powell et al				89-2732 Fixtures - 102 Blue Ridge Dr. Fla.
35896 Aug. 14, 1989	"	"	"		Linda J. Richards				89-2733 Fixtures - 105 Caldwell St.
35897 Aug. 14, 1989	"	"	"		Louise H. Perler				89-2734 Fixtures - 6 Hillhouse St.

INDIRECT or MORTGAGEE Index to Real Estate Mortgages — Greenville County, S. C.

REG. U. S. PAT OFFICE *ChumCott* County Indexes Since 1888 An Identifying Trade Mark

 Open at Proper Tab according to First Letter or Letters of Name and refer to Buff Sub-Index sheet for page reference.

COTT FAMILY NAME INDEX No. 75 © 1949
MADE BY THE COTT INDEX COMPANY, COLUMBUS, OHIO
SOLD BY PHOTO COPY SUPPLY, MAULDIN, S. C.

FILE NUMBER DATE OF RECORD	MORTGAGEES FAMILY NAMES	GIVEN NAMES ABCDEFGHIJ	GIVEN NAMES JKLMNO	GIVEN NAMES PQRSTUVWXYZ	MORTGAGORS	BOOK	PAGE	Amount	BRIEF DESCRIPTION, LOCATION, ETC. (Not Warranted)
35937 Aug 14 1989	American	General Finance			Charles Pendergrass	2022	326	.50 19,688	Lot 4 Merlock Dr.
	"			of SC. Servicing Corp	The Vista Co Inc.	2022	979	.87 14,215	Lot 153 Silverleaf Dr 4
36685 Aug 17 1989	"	General Finance			James J. Grayham	2023	137	.59 8,144	1/2 acre Fork Shoals Rd
36686 Aug 17 1989	"	General Finance			Thomas Bryan Jones	2023	139	.03 7,280	Maple Hts Lot 13 Oakland Dr
36728 Aug 17 1989	"			Servicing Corp	The Smith Companies of Greenville Dr.	2023	190	.00 26,500	Lot 292 Silverleaf Dr 6 Pg. 190 + Bk 2023 pg. 194
36877 Aug 18 1989	"			Servicing Corp	The Smith Companies of	2023	360		Subordination for Mtg see Bk 2023 Sec 4 on Mtg see Bk 1984 pg. 829
36838 Aug 18 1989	"			Servicing Corp	Whitman Corp Connecticut	2023	344		Release Lot 213 Powderhorn Map 2
37432 Aug 22 1989	"	General Finance			James Calvin Bryant	2023	990	.00 17,254	Bonthe sp. Lot 1 Meth St + Lot 11
37554 Aug 23 1989	"	Home Mtg Network Inc.			Joseph R. Diaz	2024	142	.00 75,000	Sec II Lot 47 Senate Hgts Mauldin
37944 Aug 24 1989	"	Home Mtg Network Inc.			Charles W. Whittenberg	2024	480	.00 130,000	Lot 37 Oakfern Sec 2
37961 Aug 24 1989	"	General Finance Inc.			William B. Duffin	2024	526	.00 24,000	Home. 1.02 Acre Payne Dr also mobile
37907 Aug 24 1989	"	Home Mtg Network Inc.			Joseph R. Diaz	2024	477		Co. for Mtg see Bk 2024 pg 142 Mtg assign Carl L. Brown +
37991 Aug 24 1989	"			Servicing Corp	The Vista Co Inc.	2024	587		Modification + Subordination agreement for Mtg see Bk 1988 Pg 103 + Bk 3124 pg 523
"	"			"	"	2024	587		Co. for Mtg see Bk 2024 pg 480 Mtg assign Carl L. Brown
37914 Aug 24 1989	"	Home Mtg Network Inc.			Charles W. Whittenberg	2024	484		Home
39541 Sept 1 1989	"	General Finance, Inc.			Mabel F. Waddell	2026	349	.71 26,221	Estate I will Lot 38 S. Pliny with Zebra

INDIRECT or MORTGAGEE Index to Real Estate Mortgages — Greenville County, S. C.

REG. U. S. PAT. OFFICE *Chem-Cote* County Indexes Since 1888 An Identifying Trade Mark

Open at Proper Tab according to First Letter or Letters of Name and refer to Buff Sub-Index sheet for page reference.

COTT FAMILY NAME INDEX No. 75 © 1949
MADE BY THE COTT INDEX COMPANY, COLUMBUS, OHIO
SOLD BY PHOTO COPY SUPPLY, MAULDIN, S. C.

()

FILE NUMBER	MORTGAGEES	GIVEN NAMES	GIVEN NAMES	GIVEN NAMES	MORTGAGORS	BOOK	PAGE	Amount	BRIEF DESCRIPTION, LOCATION, ETC.
DATE OF RECORD	FAMILY NAMES	ABCDEFGHIJ	IJKLMNOP	QRSTUVWXYZ					(Not Warranted)
39530 Sept. 1, 1989	American	General Finance Inc.			Walter B. Wilson Jr.	2026	404	19,610 ^{.72}	Lot 110 The Village Sec II
39807 Sept. 5, 1989	"	General Finance			Jimmie E. Shaver, Jr.	✓	✓	✓	89-2992 Eftures - 9 Marlow Lane Taylors
40100 Sept. 6, 1989	"	"	"		Carolyne S. Cole	✓	✓	✓	89-3006 Eftures - 137 No. Forest Circle
40101 Sept. 6, 1989	"	"	"		Sherry J. Burnett	✓	✓	✓	89-3007 Eftures - 250 Thompson Rd.
40102 Sept. 6, 1989	"	"	"		William A. Miller et al	✓	✓	✓	89-3008 Eftures - 106 Sparrow St.
40103 Sept. 6, 1989	"	"	"		Cecil McGregor et al	✓	✓	✓	89-3009 Eftures - 800 N. Hwy 25 S.
40104 Sept. 6, 1989	"	"	"		Walter C. Hensel et al	✓	✓	✓	89-3010 Eftures - 120 Capeworth Rd.
40105 Sept. 6, 1989	"	"	"		Boye Neal et al	✓	✓	✓	89-3011 Eftures - 18 Sturtevant St.
40292 Sept. 7, 1989	"			by S.C. Survivor top.	Whitman top, a Connecticut top.	2027	167		See 43rd map on Ch 1984 ps 829 Release lot 209 Powderhorn Map 1
40622 Sept. 8, 1989	"	General Finance			Earlyn Louise A. Stutens	2027	513	12,067 ^{.81}	20.91 acres Bates sp
40623 Sept. 8, 1989	"	General Finance			Marshall Richards et al	2027	515	12,342 ^{.47}	Lot 1 Bates sp.
40878 Sept. 11, 1989	"	General Finance Inc.			Zarry A. Moody	2027	861	11,719 ^{.20}	Mtn View Circle Sub Lot 18 Piedmont Park Rd.
41296 Sept. 13, 1989	"	General Finance Inc.			Dilbert Ware et al	2028	427	34,691 ^{.30}	Park South sp Lot 133 Blossom Dr. Kennedy
41267 Sept. 13, 1989	"	Heritage Inc.			Charles M. Howell et al	2028	407	3,051 ^{.89}	Dr. Eastdale Development Lot 53 Central Ave + Sycamore
41266 Sept. 13, 1989	"	Heritage Inc.			Audrey B. Dennis et al	2028	413	5,512 ^{.00}	Lot 63 Wallington Green Sec 2
41941 Sept. 18, 1989	"	Builders			Zwinn V. Mastus et al	2029	053	3,500 ^{.00}	Acres Lot 10 Maple St. Ext Huntsp

INDIRECT or MORTGAGEE Index to Real Estate Mortgages — Greenville County, S. C.

REG. U. S. PAT. OFFICE *Chem-Lock* County Indexes Since 1888 An Identifying Trade Mark

Open at Proper Tab according to First Letter or Letters of Name and refer to Buff Sub-Index sheet for page reference.

COTT FAMILY NAME INDEX No. 75 © 1949
MADE BY THE COTT INDEX COMPANY, COLUMBUS, OHIO
SOLD BY PHOTO COPY SUPPLY, MAULDIN, S. C.

FILE NUMBER DATE OF RECORD	MORTGAGEES FAMILY NAMES	GIVEN NAMES ABCDEFGHIH	GIVEN NAMES IJKLMNO	GIVEN NAMES PQRSTUWXYZ	MORTGAGORS	BOOK	PAGE	Amount	BRIEF DESCRIPTION, LOCATION, ETC. (Not Warranted)
41858 Sept. 18, 1989	American	Heritage Inc.			Bess Kahares ^{etal}	2028	961	70,000	Lot 16 Quail Ridge Sec 11
42001 Sept. 18, 1989	"	General Finance Inc.			Tommy Lee White Jr. ^{etal}	2029	106	14,508	Sub Sec. 11 Austin Dr Lot 161 Anglenwood Dr. Westwood
42154 Sept. 19, 1989	"			Service Corp ^{3 D.C.}	Alan B. Huellmantel ^{etal}	2029	265		Release of Lien from Judgment Roll 89-4487 2nd Mtg see Bk 15-26 pg 447 + Remond Bk. 1993 pg 891
"	"			"	"	2029	265		
"	"			"	"	2029	265		
42662 Sept. 21, 1989	"	General Finance Inc.			William A. Ashmore	2029	843	21,103	pt Lot 25 + 26 Plat Bk 7 pg 44 Mauldin
43085 Sept. 25, 1989	"	General Finance Inc.			Calvin E. Clontz ^{etal}	2030	284	15,217	Lot 70 Hillborough Sec 2 89-3207
43167 Sept. 26, 1989	"	General Finance			Fred Farlett	✓	✓	✓	Lotures - 47 Greenvalley Dr. 89-3208
43166 Sept. 26, 1989	"	"			Samuel Kennedy ^{etal}	✓	✓	✓	Lotures - 217 Libby Ln. Mauldin 89-3209
43168 Sept. 26, 1989	"	"		Inc.	Bessie Mae Moon	✓	✓	✓	Lotures - 108 Fowler St. Ft. Inn 89-3213
43174 Sept. 26, 1989	"	"			Anthony D. Roberts	✓	✓	✓	Lotures - 206 Live Oak Way - Taylors
43202 Sept. 26, 1989	"	General Finance Inc.			AKA - Vivian B. Gamble Vivian W. Gamble	2030	408	15,580	Lot 5 Maple Dr.
43298 Sept. 27, 1989	"	Buildus			Clarence W. Latherow ^{etal}	Mtg + assign	566	2,500	Lot 3 Russell Hgts
43501 Sept. 28, 1989	"	General Finance, Inc.			Henry J. Craig ^{etal}	2030	822	10,198	3.36 acre Craig Rd. 89-3262 Piedmont
44021 Oct. 2, 1989	"	General Finance			John H. Tharlbanks ^{etal}	✓	✓	✓	Lotures - 76 Lakeside Rd. 89-3263
44022 Oct. 2, 1989	"	"			Mark Racht ^{etal}	✓	✓	✓	Lotures - 27 Oak Glen Dr.

INDIRECT or MORTGAGEE Index to Real Estate Mortgages — Greenville County, S. C.

REG. U. S. PAT. OFFICE *ChamCott* County Indexes Since 1888 An Identifying Trade Mark

Open at Proper Tab according to First Letter or Letters of Name and refer to Buff Sub-Index sheet for page reference.

COTT FAMILY NAME INDEX No. 75 © 1949
MADE BY THE COTT INDEX COMPANY, COLUMBUS, OHIO
SOLD BY PHOTO COPY SUPPLY, MAULDIN, S. C.

()

FILE NUMBER	MORTGAGEES	GIVEN NAMES	GIVEN NAMES	GIVEN NAMES	MORTGAGORS	BOOK	PAGE	Amount	BRIEF DESCRIPTION, LOCATION, ETC.
DATE OF RECORD	FAMILY NAMES	ABCDEFGHIJ	IJKLMNOP	QRSTUVWXYZ				(Not Warranted)	
44023 Oct. 2, 1989	American				Dennie E. George et al	✓	✓	✓	89-3264 Future - 236 Clemson Ave.
44133 Oct. 2, 1989	"				Robert H. Emmel et al	2031	688	120,000	Lot 17 Shadow Ridge Trl For Mtg see Bk 2031 ps 688
44129 Oct. 2, 1989	"				Robert H. Emmel et al	2031	696		Mtg Assign Carl J. Brown & Co.
43983 Oct. 2, 1989	"				Edward D. Brazell Jr. et al	2031	497		Mtg assign Carteret Savings Bank Inc. For Mtg see Bk 1867
"	"				" "	2031	497		ps 821 + Record Bk 1873 ps 437
43984 Oct. 2, 1989	"				James K. Campbell et al	2031	498		Inc. For Mtg see Bk 1865 ps 237
43986 Oct. 2, 1989	"				Robert J. Mahoney et al	2031	500		Mtg assign Carteret Savings Bank Inc. For Mtg see Bk 1866 ps 16
13982 Oct. 2, 1989	"				Walter Brian Vaughn et al	2031	496		Mtg assign Carteret Savings Bank Inc. For Mtg see Bk 1868 ps 331 +
"	"				" " "	2031	496		Re Record Bk 1876 ps 924
43985 Oct. 2, 1989	"				Mark E. Matthews et al	2031	499		For Mtg see Bk 1871 ps 479
43981 Oct. 2, 1989	"				Carson Spencer et al	2031	495		Mtg assign Carteret Savings Bank Inc. For Mtg see Bk 1881 ps 195
45283 Oct. 9, 1989	"			of S.C.	Bob Maxwell Builders, Inc.	2033	110	24,500	Mtg assign Carteret Savings Bank Inc. For Mtg see Bk 1871 ps 195
45280 Oct. 9, 1989	"			of S.C.	Bob Maxwell Builders, Inc.	2033	114	26,500	Lot 227 Silverleaf Sec 5
46782 Oct. 17, 1989	"				James R. Reynolds et al	2034	618	9,186	Lot 339 Silverleaf Sec 6
47104 Oct. 18, 1989	"				The Smith Company of Greenville, Inc.	2034	873		Lot 692 Westwood Sec 4 1911 ps 586 + Bk 2034 ps 467 Subordination For Mtg see Bk

(over)

INDIRECT or MORTGAGEE Index to Real Estate Mortgages — Greenville County, S. C.

REG. U. S. PAT. OFFICE *Chas. McCall* County Indexes Since 1888 An Identifying Trade Mark


 Open at Proper Tab according to First Letter or Letters of Name and refer to Buff Sub-Index sheet for page reference.

COTT FAMILY NAME INDEX No. 75 © 1949
MADE BY THE COTT INDEX COMPANY, COLUMBUS, OHIO
SOLD BY PHOTO COPY SUPPLY, MAULDIN, S. C.

FILE NUMBER DATE OF RECORD	MORTGAGEES FAMILY NAMES	GIVEN NAMES ABCDEFGHIJ	GIVEN NAMES JKLMNO	GIVEN NAMES PQRSTUVWXYZ	MORTGAGORS	BOOK	PAGE	Amount	BRIEF DESCRIPTION, LOCATION, ETC. (Not Warranted)
47302 Oct. 19, 1989	American				Service Corp. The Vista to be	2035	92		Modification + Subordination Agreement for Mtg see Rb 1988 ps 87 + Rb 2035 ps 88
" "	"			"	" " " "	2035	92		
47395 Oct. 20, 1989	"	General Finance Inc.			Furman H. Davenport et al	2035	190	14,046 ^{.06}	Lot 59 Concord St. Fair Grounds
47393 Oct. 20, 1989	"	" "			Charles W. Ramsey	2035	192	25,236 ^{.37}	Belmont Hgts. Lot 13, pt lot 12 Belmont Hgts.
47394 Oct. 20, 1989	"	" "			A. L. Smith et al	2035	194	24,452 ^{.28}	+ Sons Inc. Blk. J. Slater Lots 3+4 Mellon St. Village of Slater
48011 Oct. 24, 1989	"	Family Homes			Richard W. Wyatt	2036	52	62,600 ^{.00}	Still Arrow Ln Lot 67 Peppertree Sec 3
48391 Oct. 26, 1989	"	General Finance			John P. Stogren et al	✓	✓	✓	89-3546 Fixtures - 215 Fairfield Dr. Mauldin
48457 Oct. 26, 1989	"	Home Mtg Network Inc.			Dordon Simmons Jr.	2036	590	55,100 ^{.00}	Lot 16 Paris View Montic Dr. for Mtg see Rb 2036 ps. 590
48485 Oct. 27, 1989	"	Home Mtg Network, Inc.			Dordon Simmons, Jr.	2036	625		Mtg assign to Carl J. Brown + Co.
49231 Oct. 31, 1989	"	General Finance, Inc.			W. H. Burgin	2037	519	15,600 ^{.00}	Ranch Lot 254 Beck Ave. Augustan Rd
49516 Nov. 1, 1989	"	General Finance Inc.			Steven D. Smith	2037	899	10,435 ^{.80}	Plant 2p. Lot 38 Augustan Ave
50381 Nov. 7, 1989	"	General Finance			James E. Prince et al	2039	057	41,134 ^{.79}	Lot 23 Indian Hills
51256 Nov. 13, 1989	"			Service Corp.	William F. Finnell	2039	992	18,000 ^{.00}	Lots 77, 78, 79, 85 + 86 Providence Inc 2. also pt
"	"			"	" " "	2039	992		Lots 74 + 75. Stillab cul du sac Mtg see Rb 2039 ps 992 + Rb 2040 ps 24
51253 Nov. 13, 1989	"			Service Corp.	William F. Finnell	2040	29		Subordination Agreement See
51335 Nov. 13, 1989	"	General Finance, Inc.			Steve E. Cooper et al	2040	210	8,193 ^{.00}	Lot 147 Pine Brook. Front Sec 11

INDIRECT or MORTGAGEE Index to Real Estate Mortgages — Greenville County, S. C.

REG. U. S. PAT. OFFICE *ChumCott* County Indexes Since 1886 An Identifying Trade Mark

 Open at Proper Tab according to First Letter or Letters of Name and refer to Buff Sub-Index sheet for page reference.

COTT FAMILY NAME INDEX No. 75 © 1949
MADE BY THE COTT INDEX COMPANY, COLUMBUS, OHIO
SOLD BY PHOTO COPY SUPPLY, MAULDIN, S. C.

()

FILE NUMBER DATE OF RECORD	MORTGAGEES FAMILY NAMES	GIVEN NAMES ABCDEFGHIJ	GIVEN NAMES JKLMNO	GIVEN NAMES PQRSTUVWXYZ	MORTGAGORS	BOOK	PAGE	Amount	BRIEF DESCRIPTION, LOCATION, ETC. (Not Warranted)
51628 Nov. 14, 1989	American				Thomas S. Lipe et al				89-3809 Litters - 714 Glenbley Rd
54747 Nov. 15, 1989	"				Ray Hinton et al	2040	622	33,744	.95 Acres Zot 227 Chatham Dr. Augusta
51746 Nov. 15, 1989	"				Edward A. Shaw et al	2040	624	22,449	.70 Village Sa I Zot 10 Third Ave. Judson Mill
51748 Nov. 15, 1989	"				Robert J. Schaff et al	2040	626	18,076	.19 Woodfields Sec C. Zot 150 Hillside Zone
52160 Nov. 17, 1989	"				Reinhardt L. Mullikin et al	2041	37	20,956	.12 Sec 1 Lot 5 plat Bl. D.D. pg 183
52161 Nov. 17, 1989	"				Bobby K. Slagle et al	2041	39	74,264	.40 Ave. Zot 11 Knob Hill Brookdale
52238 Nov. 17, 1989	"				Michael A. Heltzer et al				89-3862 Litters - 107 Burlington Ave. Green
52239 Nov. 17, 1989	"				Anthony Bege Valentine				89-3863 Litters - 6 Fairbanks St
52237 Nov. 17, 1989	"				Everette A. Ballew et al				89-3864 Litters - 553 East Derby Rd Laylors
52071 Nov. 17, 1989	"			4 S.C. Service Corp	The Vista Co., Inc.	2040	933		Modification + Subordination Agreement For Mtg on Bl. 1988 Pg 127 + Bl. 2040 pg 929
"	"			" "	" " " "	2040	933		
52349 Nov. 20, 1989	"				Richard W. Zove et al	2041	250	12,540	.98 Zot 1 Quinlan Dr.
52346 Nov. 20, 1989	"				Imy D. Wofford	2041	256	9,443	.25 Sub. Zot 6 = 1.77 acres Janie Smith
52348 Nov. 20, 1989	"				Grady Turner et al	2041	258	11,879	.98 + also Zot Hwy 20 Zot Grove Sp. Rehab. Community
52895 Nov. 22, 1989	"				Anthony S. White et al	2041	912	27,859	.29 1 acre Grove Sp.
52891 Nov. 22, 1989	"				Annette Harris	2041	918	14,159	.59 Ave. Rockvale Sec I Pt. lots 40, 41, 60, + 61 Dumont

INDIRECT or MORTGAGEE Index to Real Estate Mortgages — Greenville County, S. C.

REG. U. S. PAT. OFFICE *ChumCott* County Indexes Since 1888 An Identifying Trade Mark

Open at Proper Tab according to First Letter or Letters of Name and refer to Buff Sub-Index sheet for page reference.

COTT FAMILY NAME INDEX No. 75 © 1949
MADE BY THE COTT INDEX COMPANY, COLUMBUS, OHIO
SOLD BY PHOTO COPY SUPPLY, MAULDIN, S. C.

FILE NUMBER DATE OF RECORD	MORTGAGEES FAMILY NAMES	GIVEN NAMES ABCDEFGHIJ	GIVEN NAMES JKLMNO	GIVEN NAMES PQRSTUVWXYZ	MORTGAGORS	BOOK	PAGE	Amount	BRIEF DESCRIPTION, LOCATION, ETC. (Not Warranted)
52896 Nov. 22, 1989	American				Odell Wilson	2041	920	.65 7,237	2ct Jacobs Pl + Thana Dr
53378 Nov. 28, 1989	"	"	"		Harold W. Sullivan et al	2042	464	.00 13,574	Lot 133 Paramount Park
53377 Nov. 29, 1989	"	"	"		James R. Willis Jr. et al	2042	467	.70 51,203	1.674 acre Plot of Randy Willis
53552 Nov. 29, 1989	"	"	"		Larren B. Heed et al	2042	692	.58 18,737	2ct 25 Jaxon Ave. Highland Sub.
53935 Nov 30, 1989	"			7 S.C. Service Corp	The Vista Co Inc.	2043	160	.00 26,500	Lot 324 Seclusion / Sub
53942 Nov 30, 1989	"			of S.C. Service corp	The Vista Co Inc.	2043	137		Modification + Subordination Agreement on Mtg on Bk 1907 Pg 719 + Bk 2043 ps 129
"	"			"	"	2043	137		
53931 Nov 30, 1989	"			of S.C. Service corp	The Vista Co Inc.	2043	170		
"	"			"	"	2043	170		
53917 Nov. 30, 1989	"				Nichole M. Lafferty	✓	✓	✓	89-4011 Futures - 105 Hickory Lane, Mauldin
54691 Nov. 30, 1989	"				Wayne Dodgers et al	✓	✓	✓	89-4012 Futures - 107 S. Davis Dr.
54690 Nov. 30, 1989	"				Lewis E. Terrence et al	✓	✓	✓	89-4013 Futures - 630 Stanton Dr. Rd.
54208 Dec. 1, 1989	"				James B. Mathis	2043	559	.00 20,414	2ct 20 Salem Court
54207 Dec. 1, 1989	"				Oliver Norwood Drew et al	2043	561	.84 16,953	2ct Bretherton Rd
54624 Dec. 4, 1989	"				Larry D. Thomas et al	✓	✓	✓	89-4037 Futures - 128 S. Davis Dr.

INDIRECT or MORTGAGEE Index to Real Estate Mortgages — Greenville County, S. C.

REG. U. S. PAT OFFICE *Chambers* County Indexes Since 1888 An Identifying Trade Mark

☞ Open at Proper Tab according to First Letter or Letters of Name and refer to Buff Sub-Index sheet for page reference.

COTT FAMILY NAME INDEX No. 75 © 1949
MADE BY THE COTT INDEX COMPANY, COLUMBUS, OHIO
SOLD BY PHOTO COPY SUPPLY, MAULDIN, S. C.

FILE NUMBER DATE OF RECORD	MORTGAGEES FAMILY NAMES	GIVEN NAMES ABCDEFGH	GIVEN NAMES IJKLMNO	GIVEN NAMES PQRSTUVWXYZ	MORTGAGORS	BOOK	PAGE	Amount	BRIEF DESCRIPTION, LOCATION, ETC. (Not Warranted)
54904 Dec 6, 1989	American	General Finance			^{et al} Hubert Glenn Carter	2044	305	15,403. ⁰⁰	Woodfield Dr. C Lot 302 Cliffside Dr
54903 Dec 6, 1989	"	General Finance			J. J. Gillespie	2044	307	6,810. ⁷⁸	Blaekney. Lot 1 Lester Ave Union
54970 Dec 6, 1989	"			Service Corp	Bob Maxwell Bldg Inc	2044	425	24,500. ⁰⁰	Lot 96 Silverleaf Dr 1-B
54971 Dec 6, 1989	"			Service Corp	The Vista Co Inc.	2044	429	26,500. ⁰⁰	Lot 332 Silverleaf Dr 6
55468 Dec 9, 1989	"	General Finance			J. Diane Keller	2044	918	34,682. ⁷⁶	Lot 13 McCall St
55712 Dec. 11, 1989	"	"	"		Brenda S. Pye	✓	✓	✓	89-4095 Pictures - 111 Brea Forest Circle
55711 Dec. 11, 1989	"	"	"		Strochy D. Petropoulos	✓	✓	✓	89-4096 Pictures - 206 N. Side Circle
55602 Dec 11, 1989	"			^{9 d.c.} Service Corp.	William J. Linnell	2045	97		see Bk 2039 pg 992 + Bk 2045 pg 93 Subordination agreement for mtg
55650 Dec 11, 1989	"	First Mtg Corp.			^{et al} Harold G. Hawkins	2045	146		South for mtg see Bk 1897 pg 174 Mtg assign Mtg Corp of the
55654 Dec 11, 1989	"	First Mtg Corp.			^{et al} Joyce J. Chastain	2045	151		for mtg see Bk 1869 pg 222 Mtg assign Midfirst Div. (see)
"	"	"	"		"	2045	151		+ Record Bk 1875 pg 314
55653 Dec. 11, 1989	"	First Mtg Corp.			Kenneth Z. Rollins, Jr	2045	150		Mtg Assign to Midfirst
"	"	"	"		"	2045	150		A + T. Assoc. for Mtg see Bk 1865 pg 378 + Re Record Bk 1872 pg 897
55655 Dec 11, 1989	"	First Mtg Corp.			^{et al} Charles A. Morris	2045	152		Mtg Assign to Midfirst A + T
"	"	"	"		"	2045	152		Assoc. for Mtg see Bk 1865 pg 704 + Re Record Bk 1876 pg 787
56272 Dec 14, 1989	"	Family Homes			^{et al} Phillip Z. Chastain	2045	811	83,695. ⁰⁰	Lot 51 Georgia Hideaway

INDIRECT or MORTGAGEE Index to Real Estate Mortgages — Greenville County, S. C.

REG. U. S. PAT. OFFICE *ChamCott* County Indexes Since 1888 An Identifying Trade Mark

 Open at Proper Tab according to First Letter or Letters of Name and refer to Buff Sub-Index sheet for page reference.

COTT FAMILY NAME INDEX No. 75 © 1949
MADE BY THE COTT INDEX COMPANY, COLUMBUS, OHIO
SOLD BY PHOTO COPY SUPPLY, MAULDIN, S. C.

FILE NUMBER DATE OF RECORD	MORTGAGEES FAMILY NAMES	GIVEN NAMES ABCDEFGH	GIVEN NAMES IJKLMNO	GIVEN NAMES PQRSTUWXYZ	MORTGAGORS	BOOK	PAGE	Amount	BRIEF DESCRIPTION, LOCATION, ETC. (Not Warranted)
56271 Dec. 14, 1989	American	General Finance Inc.			Kenneth Robinson	2045	816	.32 5,456	Lot 5 = 3 acre Dentt 2p.
56680 Dec. 18, 1989	"	General Finance			Linda K. Lombardi	✓	✓	✓	89-4184 Rd. Sm'ville Futures - 560 New Harrison Budge
56936 Dec. 19, 1989	"	"	"		Gilbert McCallough et al	✓	✓	✓	89-4192 Futures - 4 Shirley Street
56937 Dec. 19, 1989	"	"	"		Curtis Cooper et al	✓	✓	✓	89-4193 Futures - 301 Stewart St.
56965 Dec. 19, 1989	"	"	"		Jivious Horn et al	2046	684	.79 15,626	Pl. 2 + 4 - Plat bk ODR pg 7A
57429 Dec. 21, 1989	"	General Finance			Ray Belinda K. Ragsdale Belinda K. Wilburn	2047	180	.65 20,572	Lot 64 Mustang Village
57397 Dec. 21, 1989	"			Service Corp.	The Vista Co. Inc.	2047	166		Modification + Subordination Agreement for Mtg on Bk 1907 Pg. 695 + Bk 2047 pg 157
57650 Dec. 22, 1989	"	General Finance			James W. McNamee et al	2047	471	.10 39,110	Lot 16 Harbor Dr.
57651 Dec. 22, 1989	"	General Finance			AKA Christine McMahon Zogen Christine McMahon	2047	473	.78 11,863	Lot 76 Idlewild Sub. Crofton Dr.
57794 Dec. 27, 1989	"	General Finance Inc.			5/8 Audie B. Clinkscale Audie Clinkscale	2047	734	.00 9,596	Lot 1-C Bowling Rd.
57963 Dec. 27, 1989	"	General Finance Inc.			Jerry Z. Seston et al	2047	814	.92 13,753	Lot 1 Amossee Ave
57927 Dec. 27, 1989	"	General Finance			James Douglas Potrat et al	2047	842	.03 34,647	Acres Sec II Lot 8 Delray Circle Farmington
581-83 Dec. 28, 1989	"	"	"		Jerry A. Robbins et al	✓	✓	✓	89-4291 Futures - 3913 Jordan Rd. Greer Landrum
58184 Dec. 28, 1989	"	"	"		Everette J. Barton et al Shirley A. Dill	✓	✓	✓	89-4292 Futures - 321 S. Hessay Mtn. Rd.
58606 Dec. 29, 1989	"	General Finance			Shirley A. Dill AKA	2048	580	.20 26,139	Sec. I Lot 42 McLean Ave. Oak Crest