

INDIRECT or MORTGAGEE Index to Real Estate Mortgages — Greenville County, S. C.

Cott Family Name Index No. 1-S

To locate names, open at SURNAME INITIAL TAB and refer to Duff Sub-Index sheet for page reference.

Made by The Cott Index Company, Columbus, Ohio
Sold by Walker, Evans & Cogswell Co., Charleston, S. C.

(A)

FILE NUMBER	MORTGAGEES	GIVEN NAMES	GIVEN NAMES	GIVEN NAMES	MORTGAGORS	BOOK	PAGE	Amount	BRIEF DESCRIPTION, LOCATION, ETC.
DATE OF RECORD	FAMILY NAMES	ABCDEFGHIJ	IJKLMNOP	QRSTUVWXYZ					(Not Warranted)
59 Jan 3 1950	Bank			Dr. S. C. Natl.	J. H. Cantrell	446	317	7000	00 Ave. Napier Park Lots 181 + 182 Mount Vista
92 " 3 1950	"			of Chas. S. C. Natl.	L. A. Moseley	446	300	10,000	00 Drive Chestwood, Gantt Sp. Lots 15, 69 + 70 South Estate
394 " 6 1950	"			of Chas. ¹ S. C. Natl.	Tom Chasow	446	436	2000	00 Buncombe Rd. Saluda Sp. Tract 2 = 19.70 acres
685 " 10 1950	"			of Chas. ⁷ S. C. Natl.	Lillie Jenkins Fileron	447	61	2500	00 Drive Lanneau Dr. Highland Lots 15 + 16 Ponce de Leon
926 " 12 1950	"			Dr. ¹ S. C. Natl.	Stanley D. Brown	447	219	25,000	00 Brown Prop. Giller Sp. 60.79 acres Stanley D.
1369 " 17 1950	"			Dr. S. C. Natl.	Arnold E. Reeves	447	476	3400	00 Rd. Carver Rd. J. M. Clark Prop. Part Lots 7 + 8 Part of 25 ft
1635 " 20 1950	"			S. C. Natl.	J. H. Mauldin	448	145	4000	00 East Lynn Addition Lot 171, Sycamore Drive
1635 " 20 1950	"			S. C. Natl.	Maris Curry Smith	448	148	3500	00 Lot Wascamaw ave. Hill Taber St. Stone Estate
2121 " 26 1950	"			S. C. Natl.	Hugh P. Arent et al.	448	414	3500	00 Lot 11 + Part Lot 12, Blk. 4 Meyer Court
2682 Feb 1 1950	"			of Chas. S. C. Natl.	Cornsett Apartments	449	145	378,500	00 Tract Summit Dr. Florida Ave. Highland
2772 " 2 1950	"			of Chas. S. C. Natl.	H. G. Phillips, et al.	449	213	4000	00 Part Lots 9 + 10 Blk. 4 Forest Heights
3517 " 10 1950	"			of Chas. S. C. Natl.	J. Louis Leonard	450	41	6000	00 Lot 81 East 3rd Butler Sp.
3734 " 16 1950	"			Dr. S. C. Natl.	John S. Hollingsworth	450	157	25,000	00 290 acres Lowndes Trust Indenture
4094 " 17 1950	"			of Chas. S. C. Natl.	Hunt Machine Works	450	271	250,000	00 Prop. White New
4076 " 17 1950	"			of Chas. Dr. et al. S. C. Natl.	John O. Hunt	450	263	240,000	00 Prop. White New
4348 " 21 1950	"			of Chas. S. C. Natl.	John F. Smith	451	1	7000	00 Lot 3, Elizabeth

INDIRECT or MORTGAGEE Index to Real Estate Mortgages — Greenville County, S. C.

(B)

REG. U. S. PAT. OFFICE *Chas. M. Cott* County Indexes Since 1888 An Identifying Trade Mark

To locate names, open at SURNAME INITIAL TAB and refer to Buff Sub-Index sheet for page reference.

Cott Family Name Index No. 1-S

FILE NUMBER DATE OF RECORD	MORTGAGEES FAMILY NAMES	GIVEN NAMES ABCDEFGHIJ	GIVEN NAMES JKLMNO	GIVEN NAMES PQRSTUVWXYZ	MORTGAGORS	BOOK	PAGE	Amount	BRIEF DESCRIPTION, LOCATION, ETC. (Not Warranted)
4361 Feb. 21-1950	Bank			S. C. Natl.	Porter J. Vaughan, et al	451	9	2250	Rd. which Spgs. Sp. Int. in Part Lots 6 & 7, Blount
4638 " 23-1950	"			S. C. Natl. of Chas. M. Cott, Jr.	B. J. Bailey	451	164	3000	Grille Sp. Lot 3, Blue Ridge Drive
4691 " 24-1950	"			S. C. Natl. of Chas. M. Cott, Jr.	J. C. Duncan, et al	451	197	500	Paris mt. Sp. Part Tract 2 = 4.50 acres
4767 " 25-1950	"			S. C. Natl. of Chas. M. Cott, Jr.	Avery Jordan	451	266	2900	New Augusta Rd. + tract ad Augusta 2 Tracts Sunblow Sp. 1 tract
5291 Mar 3-1950	"			S. C. Natl. of Charleston	A. B. Skelton	452	25	3500	Horse Rd, Grille Sp Lot 7 + Part Lot 5, White
5393 " 4-1950	"			S. C. Natl. of Charleston	Cooperative, Inc. Blue Ridge Electric	452	45		mortgage Esth. Agreement. Heights
5811 " 9-1950	"			S. C. Natl. of Chas. M. Cott, Jr.	Bessie Evans	452	399	600	Lot 9, Sec. A, Washington mt. rd. - Paris mt. Sp.
5988 " 10-1950	"			S. C. Natl. of Chas. M. Cott, Jr.	Ruth H. Garrison	452	400	2000	12 acre Dreamland - Paris
6214 " 14-1950	"			S. C. Natl. of Chas. M. Cott, Jr.	H. Rudolph Shivers	453	72	5350	Lots 7 + 10, Grace Ave. - City
6604 " 18-1950	"			S. C. Natl. of Chas. M. Cott, Jr.	Carl C. Cox	453	321	2900	Lot East Stone Ave. Grille Sp.
6946 " 22-1950	"			S. C. Natl. of Chas. M. Cott, Jr.	Poinsett Brick & Tile Co.	453	471	9700	38.43 acres, Grant Sp. 2. 32 acres, White Horse rd. 96 1/2 acres Grove Sp. + tract in Greenwood Co. also Personal Prop.
7608 " 28-1950	"			S. C. Natl. Jr.	J. W. Hill, et al	454	316	2300	Anderson Rd. 3.03 acres, (Part Lot 15)
7588 " 28-1950	"			S. C. Natl. Jr.	Gertrude H. Waldrop, et al	454	319	3500	St. Boyce Lawn add. Part Lot 3, Blk 12, Whitsett
7798 " 30-1950	"			S. C. Natl. Jr.	Walter Youngblood	454	404	1000	1 acre O'Neal Sp.
7960 Apr 1-1950	"			S. C. Natl. Jr.	L. C. Black, et al	454	514	15,000	35.36 East main view ave. Park Lot Leash St. Hard's, City, Lots

INDIRECT or MORTGAGEE Index to Real Estate Mortgages — Greenville County, S. C.

Cott Family Name Index No. 1-S

To locate names, open at SURNAME INITIAL TAB and refer to Buff Sub-Index sheet for page reference.

Made by The Cott Index Company, Columbus, Ohio
Sold by Walker, Evans & Cogswell Co., Charleston, S. C.

(6)

FILE NUMBER	MORTGAGEES FAMILY NAMES	GIVEN NAMES ABCDEFGHIJ	GIVEN NAMES JKLMNO	GIVEN NAMES PQRSTUVWXYZ	MORTGAGORS	BOOK	PAGE	Amount	BRIEF DESCRIPTION, LOCATION, ETC. (Not Warranted)
DATE OF RECORD									
8157 Apr. 4-1950	Bank			Dr. S. C. Natl.	Alise Glickman, et al	455	106	2900	Lot 25, Jarrow St. Greenville Sp.
8390 " 6-1950	"			Dr. " "	Eveldele B. Thompson	455	218	1250	Strip Sp. also several prop. Lot 14, Dorman St. Greenville
8620 " 10-1950	"			Dr. S. C. Natl.	G. S. Phillip	455	379	7000	Strip Lot Pendleton St. also n.
8769 " 11-1950	"			Dr. " "	James B. Staton	455	473	2000	North Hill Lot 13.5 Parkwood Drive
8765 " 11-1950	"			Dr. " "	C. A. Neal	455	440	9000	Chick Sp. Sp. Lots 6 & 56, Neal Cir.
8916 " 13-1950	"			Dr. " "	Thomas A. Jewell	455	526	750	Paris mt. Sp. Lots 3, D. B. Trigg Prop.
9009 " 14-1950	"			Dr. S. C. Natl.	Joseph D. Cooper	456	58	2000	Road, Bates Sp. .45 of an acre, McElhenny
9335 " 17-1950	"			Dr. S. C. Natl.	Perry Hester, Jr.	456	201	2500	Augusta Circle Lot 8 West Jarvis Ave.
9507 " 19-1950	"			Dr. S. C. Natl.	Norman Cantrell	456	298	1500	2 Lots Bates Sp.
9525 " 19-1950	"			Dr. " "	George W. Haldrop	456	307	2800	5 acres, Bates Sp.
9502 " 19-1950	"			Dr. S. C. Natl.	H. L. Ceden	456	310	12,500	Lot Ceden St. City
9726 " 20-1950	"			Dr. S. C. Natl.	Margaret M. Whitmire	457	276	3200	Lot 15 Phillips Lane St. Ward 2 City
9725 " 20-1950	"			Dr. " "	Grace E. Phillips	457	225	3500	Part Lot 2, Sec. 2, Harris
10159 " 24-1950	"			Dr. " "	Elizabeth M. Nelson	458	219	3000	River Falls Heights 9 Lots Sec. 13, + Part 14
10231 " 25-1950	"			Dr. S. C. Natl.	D. E. Guest	458	358	3000	2 tracts, Bates Sp.
10457 " 27-1950	"			Dr. S. C. Natl.	Muriel Armour	458	450	3500	Lot Lawton Ave.

INDIRECT or MORTGAGEE Index to Real Estate Mortgages — Greenville County, S. C.

(D)

REG. U. S. PAT. OFFICE *ChamCott* County Indexes Since 1888 An Identifying Trade Mark

To locate names, open at SURNAME INITIAL TAB and refer to Buff Sub-Index sheet for page reference.

Cott Family Name Index No. 1-S

FILE NUMBER DATE OF RECORD	MORTGAGEES FAMILY NAMES	GIVEN NAMES ABCDEFGH	GIVEN NAMES IJKLMNO	GIVEN NAMES PQRSTUVWXYZ	MORTGAGORS	BOOK	PAGE	Amount	BRIEF DESCRIPTION, LOCATION, ETC. (Not Warranted)
10494 Apr 28 1950	Bank			sr. S. C. Natl.	James Kalatzew	458	507	4500	Mountain View arc. Part Lots 89 & 90 East
11079 May 5 1950	"			of Chas. S. C. "	D. F. Hughey	459	283	2400	Legare Rd, Paris mt. Sp. Lots 2 & 4 = 8.66 acres Little
11411 May 9 1950	"			"	Hugh P. Arent, etal	459	486	3,000	Druid & Legare Sts - City. Lots 1 & 2, Blk D, Stone Coats, cor
11556 " 11 1950	"			sr. "	Albert Mills Duncan	459	539	1200	Prop. Lot 1 = 4.50 acres Paris mt Sp. Part tract 2, Putman Craft
11652 " 12 1950	"			"	Junie F. Ferguson	460	80	2400	Law Sts. City. Lot Cor. Pennington & Hard
11896 " 16 1950	"			Chas. "	J. B. Dickson	460	224	3000	Butler Sp. 7 acres, Pelham Road
12142 " 18 1950	"			sr. S. C. Natl.	G. St. McManaway, etal	460	373	6000	Lot West Earle St City
12271 " 19 1950	"			S. C. Natl.	Arthur Thompson, etal	460	439	3400	1 acre, Butler Sp.
12856 " 25 1950	"			sr. S. C. Natl.	H. S. Ellison	461	518	1200	Whisk Spgs. Sp. 2 Lots in Sutters
12908 " 25 1950	"			of Chas. S. C. Natl.	D. L. Robertson	461	533	3000	East Lynn Edd. Lot 109 Bypass Drives
13108 " 27 1950	"			sr. S. C. Natl.	Joel L. Dean, etal	462	214	10,000	2 city Lot East Coffee St. Hard
13250 " 27 1950	"			Chas. etal S. C. Natl.	Lauren Eller. Coop Inc,	462	235	-	mtg. Extension statement Blk Est. City
13250 " 30 1950	"			sr. S. C. Natl.	Hazel J Mcbauley	462	324	10,000	Lot 41, Douglas Dr. Country
13738 June 3 1950	"			of Chas. S. C. Natl.	Sadie B Jullis, etal	463	117	5500	Lanneau Dr. Highlands Lot 27 Ottoway Dr.
14102 " 1950	"			S. C. Natl.	Norma D Ballard	463	409	5000	Welcome View Lot 15 Welcome St
14154 " 9 1950	"			of Chas. S. C. Natl.	Grace E. Phillips	463	463	1400	Lot 7, Bethel St. City. Lot 2 Booker Lane, Lots 6

INDIRECT or MORTGAGEE Index to Real Estate Mortgages — Greenville County, S. C.

Cott Family Name Index No. 1-S

To locate names, open at SURNAME INITIAL TAB and refer to Buff Sub-Index sheet for page reference.

Made by The Cott Index Company, Columbus, Ohio
Sold by Walker, Evans & Cogswell Co., Charleston, S. C.

FILE NUMBER	MORTGAGEES FAMILY NAMES	GIVEN NAMES ABCDEFGHIJ	GIVEN NAMES KLMNO	GIVEN NAMES PQRSTUVWXYZ	MORTGAGORS	BOOK	PAGE	Amount	BRIEF DESCRIPTION, LOCATION, ETC. (Not Warranted)	
DATE OF RECORD										
14234	Bank			Trustee					Bungombe Park.	
June 10-1950				S. C. Natl.	Fred Taylor	464	22	1000	Lot 33, North Haven Drive	
14340				Jr.					Prop. - Grant Sp.	
" 12-1950				S. C. Natl.	Max Shore	464	79	7000	Lot 4 Alma Eunice Jones	
14521									ave. Hillside Street.	
" 14-1950				S. C. Natl.	Ada L. Bought	464	235	3000	Lot 12 + Part Lot 11, Claverins	
14510				Jr.					East - Grille Sp.	
" 14-1950				S. C. Natl.	William A. Lynch	464	229	25,000	Lots 4, 5, 6, 8 + 9, Augusta St.	
14671				Jr.					Grille Sp.	
" 15-1950				S. C. Natl.	Earlene J. O'Neill	464	331	7500	Part East Summit Drive	
14847									Blvd. - near City.	
" 17-1950						J. Alvin Gilreath	464	519	10,000	Lot 15 + Part Lot 14, Byrd
14914									Local Sp. Sp.	
" 19-1950						Charles B. Reynolds, Jr.	464	525	1200	Lot 154 Broad, Vista Blvd.
14913										
" 19-1950			S. C. Natl.	J. H. Mauldin	464	529	1500	Lot 8 Green St. Grille Sp.		
15060								Rutherford Park.		
" 20-1950					Matilda Kilgore	465	67	2500	Lot 8 Rutherford Rd.	
15151								Beacon St. Lot 17, Beacon St.		
" 21-1950					H. Leo Cloninger	465	115	1500	Lots 6 + 7 cov. Ethelridge Dr. +	
15295								+ Granada Drive, Marshall Street.		
" 23-1950			S. C. Natl.	James M. Bruce, et al	465	301	6000	Lot 46 + Part Lot 45 cov. Douglas		
15480								Briest Circle.		
" 26-1950					L. J. Corn	465	410	2600	Lot Simmons Court.	
15597										
" 27-1950					Roan. Barker Inc.	465	197	15,000	Lot 11, S. Hwy. 29, Grille Sp.	
15972										
July 1-1950			S. C. Natl.	Ollie M. Smithwick	466	202	30,000	Lot 3, North Main St City		
16159								Traylor Park.		
" 5-1950					Phillippa J. Spears	466	308	18,000	Lots 146 + 147, Byrd Blvd.	
16315								Kenwood, Place.		
" 7-1950			S. C. Natl.	Douglas A. Smith, et al	466	411	8500	Lot 6, Oakhurst Park.		

INDIRECT or MORTGAGEE Index to Real Estate Mortgages — Greenville County, S. C.

Cott Family Name Index No. 1-5

To locate names, open at SURNAME INITIAL TAB and refer to Buff Sub-Index sheet for page reference.

Made by The Cott Index Company, Columbus, Ohio
Sold by Walker, Evans & Cogswell Co., Charleston, S. C.

(4)

FILE NUMBER DATE OF RECORD	MORTGAGEES FAMILY NAMES	GIVEN NAMES ABCDEFGH	GIVEN NAMES IJKLMNO	GIVEN NAMES PQRSTUWXYZ	MORTGAGORS	BOOK	PAGE	Amount	BRIEF DESCRIPTION, LOCATION, ETC. (Not Warranted)
18533 Aug. 1, 1950	Banks			as sv. S. C. Natl.	Kathryn Sims	470	183	7,800	Farm Estates, Grille Sp. Lots 17, 18 & 19, Putnam Pl.
18520 " 1, 1950	"			S. C. Natl.	Miller Steele	470	186	5,000	+ triangular lot adj. Lot 5 less strip, Augusta St.
19406 " 11-1950	"			of Chas. Sr. S. C. Natl.	George L. Coleman, Jr.	471	267	4,000	19 1/5 Acres, Bates Sp. city.
19708 " 15-1950	"			as sv. S. C. Natl.	Elizabeth H. Surrentine	471	482	11,000	Lot 6 West Callulah Dr.
19840 " 16-1950	"			" "	L. C. Tollison, exel	471	533	7,600	Bans Jauci Lots 4 & 5, Calhoun Ave.
20045 " 18-1950	"			of Chas. S. C. Natl.	Essie Lee Bruce	472	344	3,980	21 acres, O'neal Sp.
20181 " 19-1950	"			S. C. Natl.	S. L. Robertson	472	438	3,500	East Lynne Addition. Part Lot 144, Seacombe Drive.
20182 " 19-1950	"			" " "	S. L. Robertson	472	435	3,000	Fair Heights. Lot 4, Blk. B, Dakota Ave.
20477 " 23-1950	"			" " Jr.	Charles E. Sack	473	82	5,000	Collinson Rd., Sylvan Hills. An unnumbered Lot,
20587 " 24-1950	"			of Chas. S. C. Natl.	M. E. Howell	473	163	5,000	64 acres Brushy Creek, Butler Sp.
20741 " 25-1950	"			S. C. Natl.	Jay J. Watson, exel.	473	219	5,000	Northwood Blvd. city. Lot 59 Parkwood Ave.
20868 " 28-1950	"			S. C. Natl.	Arthur E. Neild, exel	473	382	10,200	+ Glenn St. city + 2.15 acres. 301 Part Lot 25, Laurens Pl.
21094 " 30-1950	"			" " Jr.	V. H. Kittle	473	477	6,000	Ave. Grove Park Lots 10, 11 & 12, Blk. 6, Beverly
21106 " 30-1950	"			of Chas. S. C. Natl.	H. Rudolph Shivers	473	521	3,000	Lot 8, Grace Ave. city.
21471 " 30-1950	"			" " "	" " "	473	527	6,000	Lots 7 & 10 Grace Ave. city.
21471 " Sep. 2, 1950	"			of Chas. " " "	H. C. Ledbetter	474	204	4,000	Lots 4 & 6, Harris St. Michalton

INDIRECT or MORTGAGEE Index to Real Estate Mortgages — Greenville County, S. C.

(21)

REG. U. S. PAT. OFFICE *Chas. McCall* County Indexes Since 1888 An Identifying Trade Mark

To locate names, open at SURNAME INITIAL TAB and refer to Buff Sub-Index sheet for page reference.

Cott Family Name Index No. 1-S

FILE NUMBER DATE OF RECORD	MORTGAGEES FAMILY NAMES	GIVEN NAMES ABCDEFGHIJ	GIVEN NAMES JKLMNO	GIVEN NAMES PQRSTUVWXYZ	MORTGAGORS	BOOK	PAGE	Amount	BRIEF DESCRIPTION, LOCATION, ETC. (Not Warranted)
22206 Sep 12 1950	Bank			Dr. S. C. Natl.	Harry M. Campbell ^{et al}	475	237	5000	Lot 6, James St. Outermost Park.
22259 " 12 1950	"			S. C. Natl.	Flora G. Campbell	475	252	10,000	St. + 18 St. alley, Highland Terrace. Lot 15, Blk. 3 cor. North Main
22321 " 13 1950	"			"	B. J. Johnson	475	314	800	Marietta, Cleveland Sp. "Hotel Lot" Cleveland ave.
22530 " 15 1950	"			of Chas. " "	Killie Bell Nettles	475	483	3000	Lot 4, McDaniel ave. City.
22693 " 18 1950	"			of Chas. as Dr. S. C. Natl.	Sara Lucille St. Newborne	476	58	5400	Bayle Park Lot 30, Blk. B Tinsal ave.
23067 " 21 1950	"			of Chas. S. C. Natl.	C. H. Strawn	476	248	1000	Sti. City Lot cor. Southhit + Calhoun
23263 " 23 1950	"			et al admr. S. C. Natl.	R. L. Skaldrop, et al	476	417	5700	Dr. East Highlands Estate. Lot 5, Blk. B, Highland
23403 " 26 1950	"			Dr. S. C. Natl.	W. B. Mil, et al	476	512	8000	20 acres Paris mt Sp.
23586 " 28 1950	"			of Chas. S. C. Natl.	John H. Ray, et al	477	108	3000	Boulevard, Kantt Sp. Lot 18 High Valley
23696 " 29 1950	"			of Chas. S. C. Natl.	Frank Rayson	477	224	10,000	Pine Street Drive, City. Lot cor. Cleveland St. +
23664 " 29 1950	"			S. C. Natl.	Local Home Builders, Inc.	477	177	3000	Lot 17, Welcome St. near city.
23678 " 29 1950	"			of Chas. Dr. S. C. Natl.	Madge L. Dempsey	477	221	4000	traces of Enoree River. 18 3/4 acres Rocky Creek
23655 " 29 1950	"			S. C. Natl.	Robert H. Skell	477	162	2000	Augusta Park Hills? Lot 89, Long Hill St.
24253 " 5 1950	"			"	Pete Sarkis, et al	477	423	12,000	ave. O. P. Mills Prop. Giville Sp. Lots 23 + 24 Blk. O. Arthur
24357 " 5 1950	"			"	J. H. Mauldin	477	497	3000	Lots 9 + 10, Sydney St.
24497 " 6 1950	"			of Chas. Dr. " "	H. N. Hatson, Jr. Dr.	479	121	18,000	Lot East North St. City

INDIRECT or MORTGAGEE Index to Real Estate Mortgages — Greenville County, S. C.

Cott Family Name Index No. 1-S

To locate names, open at SURNAME INITIAL TAB and refer to Bufl Sub-Index sheet for page reference.

Made by The Cott Index Company, Columbus, Ohio
Sold by Walker, Evans & Cogswell Co., Charleston, S. C.

(d)

FILE NUMBER	MORTGAGEES FAMILY NAMES	GIVEN NAMES ABCDEFGHIJ	GIVEN NAMES JKLMNO	GIVEN NAMES PQRSTUVWXYZ	MORTGAGORS	BOOK	PAGE	Amount	BRIEF DESCRIPTION, LOCATION, ETC. (Not Warranted)
24640 Oct. 9, 1950	Bank			S. C. Natl.	James M. Henderson	479	240	5000	Drive, Croftstone area. Lot 42 + Part Lot 41, Broughton
24719 " 10, 1950	"			W.	H. W. Zields	479	301	2000	Hilton + Randall Sts. Hard 1, City
24776 " 10, 1950	"			W.	Resie Righ	479	331	5400	Lucile (Katto) Ave. Hard 6, City
25068 " 13, 1950	"			of chas. S. C. Natl.	Mozelle G. Shives	479	547	5000	Lot 3 Jones ally City, Part Lots 1, 2, 4 + 6 Blk. G. cor. Chapin St. + Ave. are
25070 " 13, 1950	"			" " "	" " "	479	547	5000	City, Lot 15, Chicago ave.
25138 " 14, 1950	"			S. C. Natl.	E. L. Robertson	480	1	3000	Fair Heights Subd. Lot 6, Blk. B, Sabote ave.
25284 " 17, 1950	"			of chas.	M. G. Proffitt	480	62	8250	Drive, City. Part Lots 1 + 2, Park View
25284 " " "	"			" " "	E. Floyd DuBree	480	187	7500	Paris Mountain, Paris Mt. Sp. Lot 29, Sec. C, Lake Circle, etc.
25291 " " "	"			" " "	Walter Watson	480	190	13,000	Lot 9, Medical Court, City
25302 " " "	"			" " "	Keitt H. Smith	480	231	25,000	Lot 2, Medical Court, City
25753 " 21, 1950	"			as Tr. " " "	Floyd Taylor, et al.	480	237	1000	Grant Sp. Lot 37, Natl. Hwy. 29.
25830 Oct. 23, 1950	"			" " "	Kenneth W. Heist, et al.	481	12	5500	McDaniel Prop. Lot 5, Jones Ave. W. Lane
25811 " 23, 1950	"			" " "	Theron C. Cleveland, Jr.	481	36	10,000	Lane, Cleveland Forest. Lot 190 + 1/2 Lot 189, Dogwood
25929 " 24, 1950	"			of chas. " " "	W. P. Kennedy	481	39	40,000	Bill Sp. Part Lot 1, Augusta Road.
26261 " 27, 1950	"			Tr. " " "	Albert Taylor, et al.	481	99	2400	Grant Sp. Lot 21, East Grant St.
				" " "	P. Bradley Morrah	481	306	14,000	Monaghan Mill Village Lot Cor. Hellams + Bath St.

INDIRECT or MORTGAGEE Index to Real Estate Mortgages — Greenville County, S. C.

(J)

REG. U. S. PAT. OFFICE *Chamblatt* County Indexes Since 1888 An Identifying Trade Mark

To locate names, open at SURNAME INITIAL TAB and refer to Buff Sub-Index sheet for page reference.

Cott Family Name Index No. 1-S

FILE NUMBER DATE OF RECORD	MORTGAGEES FAMILY NAMES	GIVEN NAMES ABCDEFGHIJ	GIVEN NAMES IJKLMNO	GIVEN NAMES PQRSTUVWXYZ	MORTGAGORS	BOOK	PAGE	Amount	BRIEF DESCRIPTION, LOCATION, ETC. (Not Warranted)
26541 Nov. 1-1950	Bank			S. C. Natl.	Ada L. Vought	481	523	3000	Hillside Terrace, Lots 13+14, Clevervine Ave.
26537 Nov. 1-1950	"			" " Jr.	Manning W. Jones	481	441	2000	Est. Butler Sp. Lot 4, Pelham Rd. Jones City.
26631 " 1-1950	"			" " "	M. G. Proffitt	482	3	7500	East Lot 1, Rock Creek Drive City.
26667 Nov. 2-1950	"			of Chas. M.D.	Lucius M. Cline, Jr.	482	47	15,000	Lot 8, Medical Court, River Falls Realty Co. Cleveland Sp.
26760 " 3-1950	"			" " "	William Adrel Jones	482	78	2000	Lots 43+44, Sec. A. + 1.69 Acres, Road, Kiville Sp.
26740 " 3-1950	"			" " "	Sallie M. Lunsford	482	84	3000	Lot + a Part Lot 1, Cedar Lane Hamilton Ave., City,
26782 " 3-1950	"			" " " Jr.	A. Eugene Sparks	482	87	4000	Lot Cor. Calhoun St. + B. M. Silver St. Forest Hills.
26932 " 6-1950	"			" " "	Carolyn Harris Carroll	482	209	10,000	Lots 13, 14, 15 + Part Lots 12 + 16, Blk. Ave, Morgan Hills Addition
27101 " 8-1950	"			" " "	E. E. Gossett	482	366	2500	Part Lots 53 + 54, Woodside
27268 " 9-1950	"			Chas. of	H. S. Thomas	482	436	6000	Lot 4 + Eastern 1/2 Lot 5, Blk. K, Montclair Ave., Highland Terrace,
" " "	"			" " "	" " "	482	436	"	Whitehall + Randall Sts. City.
27272 " 9-1950	"			as Jr.	Anna S. Bolonkin	482	442	10,000	Part Lot 10, Sec. A, Cor. +
27325 Nov. 10-1950	"			as Jr.	Calvary Baptist Church	482	469	16,000	Lot 29 + Part Lot 30, Blk. A, Martin St. + Front Part Lot 211 + 212, Cor. Ridley + Martin Sts.
" " "	"			" " "	" " "	482	469	"	"
27893 " 17-1950	"			etal. as Jr.	Herbert Syracuse	483	360	2000	.65 Acres, Kiville Sp.
28010 " 18-1950	"			" " "	S. C. Natl. Clarence Brown	483	387	750	Cole Acres, Chick Sp. Sp. Lots 11 + 12, Butler Ave.

INDIRECT or MORTGAGEE Index to Real Estate Mortgages — Greenville County, S. C.

Cott Family Name Index No. 1-S

To locate names, open at SURNAME INITIAL TAB and refer to Buff Sub-Index sheet for page reference.

Made by The Galt Index Company, Columbus, Ohio
Sold by Walker, Evans & Cogswell Co., Charleston, S. C.

(7)

FILE NUMBER	MORTGAGEES FAMILY NAMES	GIVEN NAMES ABCDEFGH	GIVEN NAMES IJKLMNO	GIVEN NAMES PQRSTUVWXYZ	MORTGAGORS	BOOK	PAGE	Amount	BRIEF DESCRIPTION, LOCATION, ETC. (Not Warranted)
DATE OF RECORD									
28424 Nov. 22 1950	Bank			Dr. S. C. Natl.	Robert A. Bowling	484	15	9000	+ Lots 14, 15 + 16 north Franklin St. Lot 17, Elizabeth St. north Hill Overbrook.
28428 " 22-1950	"			of Chas. Dr. S. C. Natl.	Lewis Holbert Cichens	484	18	5000	Lot 17, East North St. Traylor Park?
28542 " 24-1950	"			Dr. S. C. Natl.	Phillippa J. Spence	484	63	7000	Lots 146 + 147, Boyd Blvd. Drove, City.
28529 " 24-1950	"			of Chas. S. C. Natl.	George E. McLaughlin	484	69	16700	Part Lots 38 + 39, Highland ton St. East Park
28658 " 27-1950	"			" " "	Ruby Neal	484	159	1200	Lots 55 + 55 1/2, East Washing- ton Blvd.
28807 " 28-1950	"			Dr. S. C. Natl.	Helen R. Hunt	484	240	20,000	Lot Con. Riverside Dr. + Springwood
29040 Dec. 1 1950	"			Dr. S. C. Natl.	Violet M. Stallings	484	448	9000	Lot Con. Rutherford St. + Hill in 13ville Sp.
29265 " 4-1950	"			Dr. S. C. Natl.	Walter M. Bennetfield	485	29	1800	Lot School Dist 8 - 3 Hwy Lansent ave. (former mill ave.)
29238 " 4-1950	"			S. C. Natl.	Easter Edwin Thomas	485	26	10,000	Lot 11 + Part Lot 12, Hill B. Greenville + Greenwood hwy.
29391 " 6-1950	"			Chas. Dr. S. C. Natl. of	Pionsett Brink + Tile	485	168	42000	Real + Personal Prop. Springwood ave. City?
29447 " 6-1950	"			S. C. Natl. Dr.	D. C. Dunlap, et al	485	156	9000	Lot North main St + Lot ?
29991 " 12-1950	"			Chas. Dr. S. C. Natl. of	L. M. Davidson	485	444	9600	Lot 5, Fairview ave. Standley ?
30127 " 14-1950	"			Dr. S. C. Natl.	Cecilia K. Robinson	485	519	15000	Lot McDaniel Ave. City Rd. City?
30135 " 14-1950	"			S. C. Natl.	Mary P. Hammond	485	522	4000	Lot 103 B. Lowndes Hill Medical Court?
30776 " 20-1950	"			of Chas. " " "	Kertrude R. Holmes	486	443	15,000	Lot 7, Arlington Ave.
30830 " 22-1950	"			Dr. " " "	Alleine B. Williams	486	413	14,750	Lot Rhett St. City

INDIRECT or MORTGAGEE Index to Real Estate Mortgages — Greenville County, S. C.

REG. U. S. PAT. OFFICE *Chas. McCall* County Indexes Since 1888
An Identifying Trade Mark

To locate names, open at SURNAME INITIAL TAB and refer to Buff Sub-index sheet for page reference.

Cott Family Name Index No. 1-S

(L)

FILE NUMBER DATE OF RECORD	MORTGAGEES FAMILY NAMES	GIVEN NAMES ABCDEFGHIJ	GIVEN NAMES IJKLMNO	GIVEN NAMES PQRSTUVWXYZ	MORTGAGORS	BOOK	PAGE	Amount	BRIEF DESCRIPTION, LOCATION, ETC. (Not Warranted)
30837 Dec. 23, 1950	Bank			S. C. Natl.	James H. Taylor	486	502	2600	Drive Lane, Sausi. Lots 104 & 105 M.C. Makin
30936 " 27, 1950	"			S. C. Natl. of Chas.	H. B. Lewis	486	525	6000	Aberdeen Drive Park Hill Terrace Lot 9, cor. West Jarvis Rd. &
438 Jan 3-1951	"			S. C. Natl.	J. W. Hill, et al	487	223	2300	Anderson Rd. Greenville Sp. 3.03 acres, (Part Tract 15)
179 " 3-1951	"			"	L. C. Black, et al	487	208	9000	View ave. North Park. Lots 35 & 36, East Mountain
284 " 4-1951	"			of Chas.	Lillie Jackson Frierson	487	256	6000	Larreau Drive Highlands Lots 15 & 16 Ponce de Leon Dr.
345 " 5-1951	"			S. C. Natl.	G. Herman Walker, et al	487	310	9000	Dr. Kenwood Place, City. Part Lots 12 & 14 Pinehurst
565 " 8-1951	"			"	S. L. Robertson	487	391	3700	East Lynne Addition Lot 110, Sycamore Drive,
531 " 8-1951	"			"	L. J. Moore	487	432	3000	ave. Highland. Part Lots 1 & 2, Georgia
633 " 9-1951	"			S. C. Natl. " Jr.	Barrie Mabel McKinney	487	490	1500	Road. 3 1/2 acres, Snyffletown
959 " 12-1951	"			"	Margaret J. DuPree	488	100	10,000	Hard 6, City. Lot 9, Leveiland St.
945 " 12-1951	"			of Chas. S. C. Natl.	Albert Taylor	488	103	7500	Lots 11, 12 & 13 East Gantt St. Gantt Sp. Lots 30 & 33 Branch St. Gantt Sp.
1093 " 13-1951	"			S. C. Natl. " Jr.	James J. Hillis	488	169	1000	Lot 48, Lark Ave. Greenville Sp.
1194 " 15-1951	"			of Chas. S. C. Natl.	L. A. Moseley	488	240	15,000	Estate Drive - Gantt Sp. Lots 29, 30, 31 & 32 South
1850 " 2-3-1951	"			of Chas. Jr. S. C. Natl.	H. O. Bellwood	489	64	3000	Lot 10 Central Ave. City
1948 " 24-1951	"			of Chas. S. C. Natl.	J. Alvin Gilreath	489	123	10,000	Riverside Dr. & Ridge Dr. City. Lot 19 & Part Lot 20 cor.
1910 " 24-1951	"			of Chas. Jr. S. C. Natl.	Halter James Richards	489	138	1200	Road, Oaklawn Sp. Tract Old Hundred

INDIRECT or MORTGAGEE Index to Real Estate Mortgages — Greenville County, S. C.

Cott Family Name Index No. 1-S

To locate names, open at SURNAME INITIAL TAB and refer to Buff Sub-Index sheet for page reference.

Made by The Cott Index Company, Columbus, Ohio
Sold by Walker, Evans & Cogswell Co., Charleston, S. C.

(M)

FILE NUMBER	MORTGAGEES FAMILY NAMES	GIVEN NAMES ABCDEFGHIJ	GIVEN NAMES KLMNO	GIVEN NAMES PQRSTUVWXYZ	MORTGAGORS	BOOK	PAGE	Amount	BRIEF DESCRIPTION, LOCATION, ETC. (Not Warranted)
DATE OF RECORD									
2062 Jan 25, 1951	Bank				S. L. Natl. J. H. Hudson	489	227	4000	Pleasant Valley, South of Lot 104 Pleasant Ridge Ave.
2129 " 26, 1951	"				" " " Robert L. Rochester	489	253	1450	Prop. Knille Tp. Lot 1, Nellie B. Bentley
2227 " 27, 1951	"				" " " Sellers House moving Co., Inc.	489	317	6000	Drive, Furman Terrace Lots 17, 20, 21, 22, 23 + 24 Davis
2402 " 30, 1951	"				" " " Lynn Lash, et al	489	401	2500	1 1/2 acres, Bates Tp.
2401 " 30, 1951	"				" " " Nixon St. Fagg	489	395	1000	11 Blk. S. Greer St. Summit view Lots 7 + 8 Blk. S. Goldfield St. St.
2731 Feb 2, 1951	"				" " " Palmer Corbell	490	22	10,000	Loille Tp. Lot Easley Bridge Road
2996 " 6, 1951	"				" " " George R. Morgan	490	151	12,000	Lot 61, Overbrook Road, City in strip.
3397 " 12, 1951	"				S. L. Natl. Jack A. Ramsey	490	454	5000	1 acre, Saluda River + Arch St.
3457 " 12, 1951	"				S. L. Natl. H. H. Harmon, Jr. et al	490	403	4000	Part Lots 64 + 65 East Decatur Ave. - Highland. Subd.
3824 " 16, 1951	"				" " " Henry G. Phillips, et al	491	106	2750	Part Lot 9, Blk C. Florida
3910 " 17, 1951	"				" " " Joseph J. Thacker	491	156	4,000	Part Lot 1 - McAlhany Rd. Bates Tp., 8 acres, (Tract 2) Sville.
4250 Feb 21, 1951	"				of Chas. Mally Syracuse	491	325	1250	Pickens Hwy. - Paris mt. Tp. 2 strips Hyde St. City
4254 Feb 21, 1951	"				of Chas. Jennie F. McKinney, et al	491	379	1050	Lot cor. Hyde + Mayfield St. + Augusta Acres, South Tp.
4342 " 22, 1951	"				" " " James B. Lancaster, Jr.	491	397	10,000	Lot 64, Meadows Ave. + Cleveland Terrace, City.
4563 " 26, 1951	"				S. L. Natl. Church of God, Inc.	492	24	10,000	Lot 42, Sherwood St. + 1/4 Woodland. Over City Lot 5, Plat 2, cor. McDaniel ave

INDIRECT or MORTGAGEE Index to Real Estate Mortgages — Greenville County, S. C.

(70)

REG. U. S. PAT. OFFICE *Chambers* County Indexes Since 1888 An Identifying Trade Mark

To locate names, open at SURNAME INITIAL TAB and refer to Buff Sub-Index sheet for page reference.

Cott Family Name Index No. 1-S

FILE NUMBER DATE OF RECORD	MORTGAGEES FAMILY NAMES	GIVEN NAMES ABCDEFGHIJ	GIVEN NAMES JKLMNO	GIVEN NAMES PQRSTUVWXYZ	MORTGAGORS	BOOK	PAGE	Amount	BRIEF DESCRIPTION, LOCATION, ETC. (Not Warranted)
4677 Feb. 27-1951	Bank			Jr. S. C. Natl.	Ernest E. Qvarnstrom	492	37	3000. ⁰⁰	Paris mt. Tp. Lot South Parker Road
4685 Feb. 27-1951	"			" " "	S. L. Robertson	492	112	5200. ⁰⁰	Rockwood Park, City Lot 9 Marietta St.
5318 Mar. 5-1951	"			" " "	J. H. Cantrell	492	379	8000. ⁰⁰	ave. Traylor Park. Lots 181+182, Mount Visto
5305 " 5-1951	"			S. C. Natl.	Vardry S. Ramsour, Jr.	492	373	50,000. ⁰⁰	Crossing. 4.82 acres at Heads
5286 " 5-1951	"			of Chas. S. C. Natl.	W. S. Sullivan	492	388	1800. ⁰⁰	Lot Arnold St. Grille Sp.
5456 " 7-1951	"			S. C. Natl. Jr.	J. Larry Jameson, et al	492	475	15,200. ⁰⁰	28, 29+30 mt. Zion St. Grille Sp. Lots 43, 42+41, Mt. Zion St. + Lots
5683 " 10-1951	"			of Chas. et al as Tr. S. C. Natl.	Porter Z. Vaughn, et al	493	97	3600. ⁰⁰	Whisk Spg. Tp. 2.4 acres Brennan Rd.
5857 " 12-1951	"			of Chas. S. C. Natl.	Ruth N. Jamison	493	168	2000. ⁰⁰	12 acres Paris mt. Tp.
5902 " 13-1951	"			S. C. Natl.	W. M. Shelton	493	180	13,000. ⁰⁰	11.5 ac. 6 street early St. (1) Lot street main St. Early + Lot Lot Hampton ave. city. Lot Park
6081 " 14-1951	"			of Chas. S. C. Natl.	Oscar B. Putnam, et al	493	289	1500. ⁰⁰	Rd. city. Lots 26+27 East Fair
6094 " 15-1951	"			S. C. Natl.	S. L. Robertson	493	335	5000. ⁰⁰	Vista Hills, City. Lot 24, Ridgeland Dr.
6241 " 16-1951	"			of Chas. S. C. Natl.	L. A. Massey, et al	493	372	16,000. ⁰⁰	59+61, Smith Estate Dr. Grant Sp. Lot 56, North Estate Dr. Lots 58,
6322 " 17-1951	"			of Chas. as Tr. S. C. Natl.	Walter H. Goldsmith, et al	493	414	16,600. ⁰⁰	Lot cor. North main St. + Kenwood St city, Lot Whitman
6453 " 20-1951	"			" " Jr. S. C. Natl.	Crawford Bowers	494	16	1700. ⁰⁰	St. Lots 2+3, North main + Hallman St. North Park add.
6749 " 23-1951	"			of Chas. S. C. Natl.	Irene P. Johnson	494	180	10,000. ⁰⁰	6.37 acres, Bates Sp. 3 3/4 acres, Saluda Sp.

INDIRECT or MORTGAGEE Index to Real Estate Mortgages — Greenville County, S. C.

Cott Family Name Index No. 1-S

To locate names, open at SURNAME INITIAL TAB and refer to Bufl Sub-Index sheet for page reference.

Made by The Cott Index Company, Columbus, Ohio
Sold by Walker, Evans & Cogswell Co., Charleston, S. C.

1
(0)

FILE NUMBER	MORTGAGEES FAMILY NAMES	GIVEN NAMES ABCDEFGHIJ	GIVEN NAMES JKLMNO	GIVEN NAMES PQRSTUVWXYZ	MORTGAGORS	BOOK	PAGE	Amount	BRIEF DESCRIPTION, LOCATION, ETC. (Not Warranted)
DATE OF RECORD									
7078 Feb 27-1951	Bank				S. C. Nat'l. James P. Moore	494	339	17,500	+ Lot adj. Lots 7+8 South main st city
7121 " 27-1951	"				George W. Edwards	494	364	10,000	Marshall Forest city Lots 130, 131+132. Neathly May
7165 " 28-1951	"				S. C. Nat'l. Local Home Builders Inc.	494	422	3500	Lot 6 McBlain ave. new city
7332 " 29-1951	"				S. C. Nat'l. A. C. Edwards, et al	494	460	3500	St. Ruens Vista which Sp. 1/2 Lots 31, 32+33 Blk. E. Edenton
7360 " 30-1951	"				S. C. Nat'l. M. L. McIntosh	494	514	3500	Jernsey, city Lot 70 Leaper St. Lenoir
7496 " 31-1951	"				S. C. Nat'l. Frank L. Day	494	549	4325	Lots 29+30 Fair Estates
7497 " 31-1951	"				S. C. Nat'l. Elizabeth Phillips Switzer	495	32	10,000	Riverside Dr. Marshall Forest Lots 19, 20, 21 + 1/2 Lot 22
7532 Mar 31-1951	"				S. C. Nat'l. Pendleton St. Baptist Church. Jr.	495	59	60,000	Perry ave. ward 5- city Lot Cor. Pendleton St. &
7638 Apr 2-1951	"				S. C. Nat'l. Charles A. New	495	112	18,100	City Lot 10, Lorraine Drive,
7571 Apr 2-1951	"				S. C. Nat'l. Inez Jones Cannon	495	127	2,000	Judson Mills Village Lot 25 Ninth St. Sec. 5
7765 Apr 4-1951	"				S. C. Nat'l. Bert Clardy, et al	495	256	800	Tract Bates Sp.
7966 Apr 6-1951	"				S. C. Nat'l. William J. Powers.	495	361	52,000	Lot 1. Cor. West coffee + North academy st + Lot 2, 3 + Part Lot
" " "	"				" " " " " "	495	361	"	4-West coffee st. + Lot East Wash ington St. City + Int in R/W. etc.
8078 " 7-1951	"				S. C. Nat'l. Raymond L. Phillips	495	432	2,300	Travellers Rest Bates Sp. 4.22 acres, in or near
8093 " 7-1951	"				" " " " " "	495	429	2000	Paris mt. Sp. Part Tract 2. Windel Road
8219 Apr 9-1951	"				S. C. Nat'l. W. D. Sullivan	495	488	1650	Westville School Dist. Lot 17- Nellis St.

INDIRECT or MORTGAGEE Index to Real Estate Mortgages — Greenville County, S. C.

(P)

REG. U. S. PAT. OFFICE *Chambliss* County Indexes Since 1888 An Identifying Trade Mark

To locate names, open at SURNAME INITIAL TAB and refer to Buff Sub-Index sheet for page reference.

Cott Family Name Index No. 1-S

FILE NUMBER	MORTGAGEES	GIVEN NAMES	GIVEN NAMES	GIVEN NAMES	MORTGAGORS	BOOK	PAGE	Amount	BRIEF DESCRIPTION, LOCATION, ETC.
DATE OF RECORD	FAMILY NAMES	ABCDEFGHIJ	IJKLMNO	PQRSTUVWXYZ					(Not Warranted)
8360 Apr-11-1951	Bank				S. C. Nat'l Sunie F. Ferguson Sr (formerly Myrtice Almour)	496	60	7,000	Streets, City. Lot Cor. Pendleton + Wardlaw,
8526 Apr-12-1951	"				S. C. Nat'l Myrtice L. Waddell	496	87	4,000	Lot Lawton Ave, City.
8625 " 13-1951	"				S. C. Nat'l. Louise S. Gentry	496	181	5,000	near City. Lot 32 Luther St.
8577 " 13-1951	"				S. C. Nat'l. apt. Ada Heatherly	496	205	6,000	Mrs. Bee Blvd. Lot 11 Blk N + Part Lot 9
8688 " 14-1951	"				S. C. Nat'l. Jewel Ann Neat of Shaw	496	251	5,000	Fair Heights. Lot 1 Blk. J. Bleakley ave.
8792 " 16-1951	"				S. C. Nat'l. George A. Weathers of Kiville, S.C.	496	326	2,500	Dade ave. City View. Lot 143 + 1/2 Lot 142. Mc-
8812 " 16-1951	"				S. C. Nat'l. W. H. Field	496	368	2,000	Cor Hilton + Randall St. Hard 1. City. Part Lots 27 + 29, Sec. A.
8903 " 17-1951	"				S. C. Nat'l. D. H. Bher, et al of Shaw.	496	381	7,000	11.2 acres Butler Sp.
9106 " 19-1951	"				S. C. Nat'l. Thomas A. Julian of Shaw, as ex.	497	52	6,000	Spville Sp. Lot 9, Lanneau Drive,
9272 " 21-1951	"				S. C. Nat'l. Zahia B. Joseph	496	472	5,000	Lot 77, Ebaugh ave. City.
9666 Apr-26-1951	"				S. C. Nat'l. Carl B. Helland	497	261	4,000	Lot 46. Keith St. City.
9810 " 27-1951	"				" " " H. G. Phillips, et al	497	287	4,000	Ave. Highland Subd. Part Lots 9 + 11 Blk. 6 Glenda
9967 " 30-1951	"				" " " W. Helen R. Hunt	497	380	11,000	Lot 110 A, un-named St. North Lot 95 Mrs. Donald St. Part
10121 May 2-1951	"				" " " 21. Edwin A. Briggs, et al	497	472	6,000	Court City. Lot 37, Blk. C., Augusta
10224 " 2-1951	"				of Chas. Fletcher J. Capell	497	500	12,000	Glenn Farms, City. Lot 25, Blk A, Glenn Rd,
40134 " 2-1951	"				of Chas. Lillie Jackins Frierson	497	511	6,000	Dr. Lanneau Dr. Highlands. Lots 15 + 16. Ponce de Leon

INDIRECT or MORTGAGEE Index to Real Estate Mortgages — Greenville County, S. C.

Cott Family Name Index. No. 1-S

To locate names, open at SURNAME INITIAL TAB and refer to Buff Sub-Index sheet for page reference.

Made by The Cott Index Company, Columbus, Ohio
Sold by Walker, Evans & Cogswell Co., Charleston, S. C.

(9)

FILE NUMBER	MORTGAGEES FAMILY NAMES	GIVEN NAMES ABCDEFGHIJ	GIVEN NAMES KLMNOP	GIVEN NAMES QRSTUVWXYZ	MORTGAGORS	BOOK	PAGE	Amount	BRIEF DESCRIPTION, LOCATION, ETC. (Not Warranted)
DATE OF RECORD									
10171 May 2-1951	Bank			of Chas, Cal. S.C.; Sr.	Ballard Concrete Co.	497	475	30,000	Ave. Extn + 4 Lots. Adj. - Also Personal Lat Washington Ave. + Florida
10351 " 3 1951	"			Ex. + Sr.	Jane S. Mendlinger	410	373	3500	St. Bayne Lawn Add. City Part Lot 4, Blk. 7 Williams
10269 " 3 1951	"			Sr.?	Felicia Gresham	410	370	3330	North Hills Lot 29 A, Harney St
10381 " 4 1951	"				Mary P. Hammond	498	11	4500	Pleasant Valley Lot 110 Pleasant Ridge Ave
10453 " 4 1951	"				Nell G. VonHollen	498	26	5200	Pinson, Paris mt. Sp. Part tract 8 Proj. of S. C.
10493 " 4 1951	"			of Chas	Claude F. Lato, Sr.	498	55	10,000	White Horse rd. 4.42 acres East Side
10496 " 5 1951	"			of Chas.	R Preston Lasky, Sr.	498	99	4,000	Harney St. (formerly Sevin ave) Lot. cov. North main St. +
10501 " 5 1951	"			Chas. Sr.	J. Alvin Gilreath	498	108	15,000	Forest Dr. Forest Hills, City Units 1, 2, 3 + 4 Blk. 6, Pine
109197 " 5 1951	"			Asst.	Zada B. Hinson	498	102	8000	Lot 6 side North main St Greenville Sp.
11085 " 11 1951	"			as Sr.	Edna M. St. John	498	361	10,000	Lot 189 Mount Vista Ave University Park, City
11105 " 11 1951	"			of Chas.	E. R. Griffin	498	364	5500	Lot 104 Bradley Blvd. 7
11174 " 12 1951	"				H. L. Thrasher	498	515	2500	Lot 53 Kent Lane Vista 7
11607 " 18 1951	"			of Chas.	Poinsett Apartments, Inc.	499	240	378,000	Beurt, also Personal Prop Tracts Summit Dr. + Meyer
11828 " 19-1951	"			Li-	Broughton M. Cooper	499	333	6000	Lot 18, 19, 20, 21, 22, 23 + 24 + 25 ern part Lot 17, Blk. E. Rose Garden
11957 " 22 1951	"			" " "	Myrtle J. Gossett	499	440	7200	St. Buena Vista Extn. City Lot 10, Blk. 6, North main St

INDIRECT or MORTGAGEE Index to Real Estate Mortgages — Greenville County, S. C.

(P)

REG. U. S. PAT. OFFICE *Chambers* County Indexes Since 1886 An Identifying Trade Mark

To locate names, open at SURNAME INITIAL TAB and refer to Buff Sub-Index sheet for page reference.

Cott Family Name Index No. 1-S

FILE NUMBER DATE OF RECORD	MORTGAGEES FAMILY NAMES	GIVEN NAMES ABCDEFGHIJ	GIVEN NAMES JKLMNO	GIVEN NAMES PQRSTUVWXYZ	MORTGAGORS	BOOK	PAGE	Amount	BRIEF DESCRIPTION, LOCATION, ETC. (Not Warranted)
12187 May 24 1951	Bank			of chas. su. S. C. Natl.	M. M. Jones et al	499	509	2700	Road, Butler Sp. D. 51 acres, Scuffletown
12324 " 25 1951	"			S. C. Natl.	A. J. Theodore, et al	500	1	22,000	Lot 2, Central Ave. Marshall Estate Lot 6, cor. Poplar Ave. & Easley Bridge Rd., Lot 5 Easley Bridge Rd., Lot 8 cor. River & Utility St. City
12524 " 29 1951	"			S. C. Natl.	Carl B. Holland	500	161	4000	Lot 43 Keith St. City
13386 June 8 1951	"			of chas. su. S. C. Natl.	Lonway Grady Holcombe	501	109	3500	Butler Sp. Lot 2, Old Spartanburg Rd.
13932 " 14 1951	"			of chas. su. S. C. Natl.	Jamile Francis	501	385	13,000	Lot Augusta Rd. City
14032 " 15 1951	"			of chas. su. S. C. Natl.	Lottie Campbell Carpenter	501	454	12,000	McDaniel Heights, City Lots and Part Lot
14022 " 15 1951	"			S. C. Natl.	Gertrude C. McKinn	501	480	13,000	Brookside Way, Marshall Forest Lots 76, 77 & 78, Bysron Way & Lumberland Ave.
14406 " 20 1951	"			S. C. Natl. su.	Lillian Mae Lums	502	141	6200	Lots 19 & 20 Blk. A & Crystal Ave. City
14585 " 22 1951	"			S. C. Natl.	J. Milton Williams	502	239	9000	Lots 1 & 2 cor. Augusta Rd.
15126 " 28 1951	"			S. C. Natl. ag	Betty P. McArver	502	514	2500	0.90 acres Grant. Sp.
15179 " 29 1951	"			of chas. su. S. C. Natl.	C. H. Thomas, et al.	503	55	5000	Heights Lots 89 & 90 Langley
15433 July 3 1951	"			of chas. su. S. C. Natl.	A. C. Edwards, et al.	503	230	4000	St. Buena Vista, which Sp. 1 Lots 31, 32 & 33 Blk. E. Elberta
15425 " 3 1951	"			of chas. su. S. C. Natl.	M. E. Kunsinger	503	257	2800	Lewis & Owens Sts Part Lot 55 cor.
15637 " 5 1951	"			S. C. Natl. su.	John T. McManus	503	304	1500	Spurs Heights subd. Paris Lot 88, Jindel Rd. Same
16177 " 11 1951	"			S. C. Natl.	Martha C. Vess	503	511	6000	32 & 33 New Buncombe Rd. Lots 28, 29 & 30 & Part Lot 31

INDIRECT or MORTGAGEE Index to Real Estate Mortgages — Greenville County, S. C.

Cott Family Name Index No. 1-S

To locate names, open at SURNAME INITIAL TAB and refer to Buff Sub-Index sheet for page reference.

Made by The Cott Index Company, Columbus, Ohio
Sold by Walker, Evans & Cogswell Co., Charleston, S. C.

(8)

FILE NUMBER	MORTGAGEES FAMILY NAMES	GIVEN NAMES ABCDEFGHIJ	GIVEN NAMES KLMNOP	GIVEN NAMES QRSTUVWXYZ	MORTGAGORS	BOOK	PAGE	Amount	BRIEF DESCRIPTION, LOCATION, ETC. (Not Warranted)
17099 July 24-1951	Bank			In. S. C. Nat'l	Mae Hawkins Hughes	505	4	2300	Ave. & Franklin Rd. Near City Lot 16, Cor. Paris mtn &
17722 Aug. 1-1951	"			of Anderson, S.C. S. C. Nat'l	George A. Meares	505	378	5,800	East Mc Bee Ave. City Lot East Washington St. &
18023 " 4-1951	"			Justice S. C. Nat'l	Charles B. Thomas	505	504	17,500	Winger St. City Lot 1, Cor. Pendleton & Mem
18281 " 8-1951	"			of Chas. S. C. Nat'l	Mary L. Henderson	506	125	2500	Lot 2, East Craft St. City
18482 " 10-1951	"	(Error) See (Curtis) of		Rest Travelers	Frank Z. Benson	506	247	1450	28.00 Acres, Bates Sp. Paris mtn. Sp.
18842 " 15-1951	"			S. C. Nat'l	Palmetto Enterprises Inc.	506	414	4500	Part Tract 4 (Lot 1) Raven Dr.
19461 " 23-1951	"			S. C. Nat'l, Jr.	H. M. Fisher	507	219	2500	Lot Park Ave. City
19801 " 27-1951	"			S. C. Nat'l	G. Furman Norris, Jr. et al	507	405	20,000	29) Litch Spgs. Sp. West Super Hwy (W. S. Hwy)
19822 " 28-1951	"			S. C. Nat'l	Carl B. Holland	507	437	4000	Lot 43, Keith St. City
19877 " 28-1951	"			S. C. Nat'l, Jr.	Mabel J. Glagener	507	444	5000	Carrollstone Ave. City Lot 51, Blk. N. Broughton St. City
19950 " 29-1951	"			S. C. Nat'l	Pierino Lancianese et al	507	500	10,000	Part Lots 11 & 12 W. S. Hwy
19943 " 29-1951	"			" " "	J. H. Hill, et al	507	503	2,300	Anderson Rd. 3.03 acres (Part Lot 15)
20085 " 30-1951	"			" " "	Walter A. Chandler, Jr.	508	33	7000	Also contains alley corner Lot Arlington Ave. City
20168 " 31-1951	"			" " "	L. D. Holcombe	508	77	5000	Lot 1, Blk. F. Lauriston St. City
20468 Sept 5-1951	"			of Beeton, S.C. S. C. Nat'l	Mrs. Beech Spgs. Pentecost- tal Church	508	355	3200	1 Lot Drine, Highland Terrace
20771 " 8-1951	"			Justice S. C. Nat'l	Maudie P. King	508	489	8800	Lot 11, Blk. A. Hillcrest

INDIRECT or MORTGAGEE Index to Real Estate Mortgages — Greenville County, S. C.

(7)

REG. U. S. PAT. OFFICE *Chas. McCall* County Indexes Since 1888 An Identifying Trade Mark

To locate names, open at SURNAME INITIAL TAB and refer to Buff Sub-Index sheet for page reference.

Cott Family Name Index No. 1-3

FILE NUMBER DATE OF RECORD	MORTGAGEE'S FAMILY NAMES	GIVEN NAMES ABCDEFGHIJ	GIVEN NAMES JKLMNO	GIVEN NAMES PQRSTUVWXYZ	MORTGAGORS	BOOK	PAGE	Amount	BRIEF DESCRIPTION, LOCATION, ETC. (Not Warranted)
21079 Sep 11-1951	Bank			of Chas. S. C. Natl.	B. Jack Foster,	509	95	21,000	Lot East Washington St. Bayce Spg. ave., Hammer ave., East ave. + East Washington Road.
" " "	"			" " "	" " "	"	"	"	St. East Park.
21038 " 11-1951	"			of Chas. S. C. Natl.	" " "	509	92	21,000	Lot 64 Bayce Spg. ave. or
21124 " 12-1951	"			S. C. Natl.	Thomas M. Rennie	509	175	2000	1.32 acres Rennie's St. Sharp's City
21336 " 13-1951	"			S. C. Natl.	Harriett K. Bellwood	509	308	4000	Lot Hampton Ave.
21524 " 18-1951	"			of Chas. as apt. S. C. Natl.	Annette Manley Lister	509	375	3000	Sec. 8, Parkvale. Lot 4, Blk. 1 Bennett St.
21849 " 21-1951	"			S. C. Natl.	Harry M. Campbell	509	535	4500	Orderly Park. Lot 6, James Drive
21816 " 21-1951	"			" " "	William C. Worthington	509	510	15,000	Buried Oak rd. Royal Heights. 5.41 acres (Lot 1) Old town Road, Butler Sp.
21992 " 24-1951	"			" " "	M. G. Spann	510	98	10,000	Tract 2 = 23.27 acres, Scuffle
22235 " 27-1951	"			" " "	W. B. Mil, etal	510	241	6000	20 acres, Paris mt. Sp. Ashwood Park.
22560 Oct 1-1951	"			of Chas. S. C. Natl.	Marion Mitchell Maybank	510	401	3500	Lot 11 Jenkinson Blvd.
22675 " 2-1951	"			S. C. Natl.	Helen R. Hunt	510	417	11,000	subd. + part lot 110-a unnamed St. north hills Lot 95 Mc Donald St. north hills
22618 " 2-1951	"			S. C. Natl.	D. Z. Hughey	510	435	2400	Jexas rd. Paris mt. Sp. 8.66 acres (Lots 2+4) Little
22953 " 5-1951	"			of Chas. S. C. Natl.	William C. Mc Sween	511	84	9800	Knollwood Lane, Cleveland Forest. Lot 130 + Part Lot 129
22982 " 5-1951	"			" " "	C. H. Thomas, etal	511	90	6000	Lots 89+90 Langley Heights
23323 " 10-1951	"			S. C. Natl.	J. H. Mauldin	511	289	3000	Lots 9+10 Sidney St.

INDIRECT or MORTGAGEE Index to Real Estate Mortgages — Greenville County, S. C.

Cott Family Name Index No. 1-S

To locate names, open at SURNAME INITIAL TAB and refer to Buff Sub-index sheet for page reference.

Made by The Cott Index Company, Columbus, Ohio
Sold by Walker, Evans & Cogswell Co., Charleston, S. C.

(26)

FILE NUMBER	MORTGAGEES FAMILY NAMES	GIVEN NAMES ABCDEFGHIJ	GIVEN NAMES KLMNOP	GIVEN NAMES QRSTUVWXYZ	MORTGAGORS	BOOK	PAGE	Amount	BRIEF DESCRIPTION, LOCATION, ETC. (Not Warranted)
DATE OF RECORD									
23379 Oct. 11, 1951	Bank			^{W.} S. C. Nat'l	Mary St. Bigby	511	304	2900	Lot 33 West Augusta Place St.
23471 " 12, 1951	"			^{W.} " " "	Jennie L. Bishop	511	343	4000	(Crescent) lot Lot Mattie Ave. (formerly University Heights.)
23578 " 12, 1951	"			^{W.} " " "	Wayne D. Buffalo, Jr.	511	375	5000	Part Lot 31 Midland St. & College St. City
23884 " 18, 1951	"			^{W.} " " "	Mabel C. Payne	512	82	23,000	Lot cor. North Laurens St & Hwy. & Arcadia Dr. City
23923 " 18, 1951	"			" " "	Solovei Bros., Inc.	512	79	3800	Lot 13 Blk. B, Cor. Old Spitz
24268 " 23, 1951	"			S. C. Nat'l	Carl B. Holland	512	273	4,000	Lot 46, Keith St, City Rd. O'Neal Sp.
24780 " 27, 1951	"			S. C. Nat'l, Jr.	James Z. Butler	512	464	3900	0.39 acres Old Bunscombe on county rd.
25050 " 31, 1951	"			" " "	H. R. Chappell, et al	513	474	20,000	2 Tracts Butler Sp + West ave. Fair Heights
25015 " 31, 1951	"			S. C. Nat'l	Carl B. Holland	513	481	3500	Lot 15 Blk. L, Fairview Hillington ave. Vista Hills
25235 Nov. 2, 1951	"			" " "	S. L. Robertson	514	81	6000	Lot 5 cor. Ridgecrest Dr. & Blessbury Village
25293 " 2, 1951	"			" " "	Tr. Deacons of Union	514	102	11,000	Lot Brooks ave. Union Forest Drive, Forest Hills
25413 " 5, 1951	"			" " "	J. J. Alvin Bireath	514	202	15,000	Tracts 1, 2, 3 & 4, Blk. C. Pine Dr. Lannan Dr. Highlands
25612 " 6, 1951	"			^{W.} " " "	Lillie Perkins Trierson	514	302	6000	Lots 15 & 16, Canal de Leon View ave. North Hills
25641 " 7, 1951	"			S. C. Nat'l, Jr.	Melvin O. Bellwood	514	321	7000	Lots 106 & 107 East Mt. Fair Heights City
25691 " 7, 1951	"			^{W.} S. C. Nat'l	Jewell Ann Heat	514	339	3600	Lot 1 Blk. 2, Blessbury St.
25771 " 8, 1951	"			^{W.} S. C. Nat'l	Charles A. New	514	385	9000	Lot 10 Linnin Dr. Hill

INDIRECT or MORTGAGEE Index to Real Estate Mortgages — Greenville County, S. C.

(V)

REG. U. S. PAT. OFFICE *Chas. M. Cook* County Indexes Since 1888 An Identifying Trade Mark

To locate names, open at SURNAME INITIAL TAB and refer to Buff Sub-Index sheet for page reference.

Cott Family Name Index No. 1-5

FILE NUMBER DATE OF RECORD	MORTGAGEE'S FAMILY NAMES	GIVEN NAMES ABCDEFGHIJ	GIVEN NAMES JKLMNO	GIVEN NAMES PQRSTUVWXYZ	MORTGAGORS	BOOK	PAGE	Amount	BRIEF DESCRIPTION, LOCATION, ETC. (Not Warranted)
26336 Nov. 15, 1951	Bank			Jr. S. C. Natl.	Charles E. Lloyd, Jr.	515	259	10,000	Lot White Horse rd.
26308 " 15, 1951	"			" " "	Jr. Mrs. Anna Bolonkin	515	239	7500	Whitchell + Randall Sts. Part Lot 10, Sec. "D" cov.
26439 " 16, 1951	"			S. C. Natl.	Mrs. Mollie Syparsue et al	515	340	3000	Lot 6, Dunbar St. City
26424 " 16, 1951	"			of Chas. S. C. Natl.	Albert Taylor	515	343	3000	Eget Gantt St. Gantt Jr. Lot 32, Branch St. + Lot 16
26622 " 19, 1951	"			of Chas. Jr. S. C. Natl.	Bonnie B. Thompson	515	461	1800	137 1/2 acres Fairview Sp.
26711 " 20, 1951	"			Jr. S. C. Natl.	Madge Kenneth Herley	515	525	2000	Bentwood St. McCallough High Part Lot 11 cov. S. Franklin rd.
26755 " 21, 1951	"			Jr. S. C. Natl.	Elizabeth L. Marchant	516	7	20,000	22.97 acres, Butler Sp. Orchard Park.
26743 " 21, 1951	"			S. C. Natl.	Thas F. Childers, Jr.	515	548	2500	Lot 52 Skilliams Dr.
26760 " 21, 1951	"			et al et al. S. C. Natl.	Stanley D. Brown	515	529	6000	Lakewood -ville Sp. Lots 4 + 5 Sylvan chry
27122 " 27, 1951	"			S. C. Natl.	Carl B. Holland	516	265	4000	Paramount Park. Lot 152 Crosby Circle
27121 " 27, 1951	"			et al. as Tr. S. C. Natl.	Jamill J. Francis	516	248	10,000	Whitchell + Randall Sts. City Part Lot 11, Sec. A, cov.
27578 Dec. 3, 1951	"			as Tr. S. C. Natl.	Paul Odland, Jr.	516	476	20,000	Diview Sp. Lot 9 + part Lot 8, Odland Drive
27900 " 7, 1951	"			Jr. S. C. Natl.	H. Otto Comp	517	99	6500	Dr. - which Spgs. Sp. Part Tracts 1 + 2 Summit
27972 " 7, 1951	"			Chas. S. C. Natl.	Catalina Restaurants, Inc.	517	148	40,000	Lot Dual Hwy. 2, S. 29.
28343 " 12, 1951	"			Trustee S. C. Natl.	Ann J. Jagne	517	376	20,000	+ Mc Iver St. Forest Hills. Lot 1, Cor. Pine Forest Drive.
28460 " 13, 1951	"			S. C. Natl.	Jr. James H. Edwards	517	420	2000	Camilla Park. Lot 108 Cole Rd. Plat 4

INDIRECT or MORTGAGEE Index to Real Estate Mortgages — Greenville County, S. C.

Cott Family Name Index No. 1-S

To locate names, open at SURNAME INITIAL TAB and refer to Best Sub-Index sheet for page reference.

Made by The Cott Index Company, Columbus, Ohio
Sold by Walker, Evans & Cogswell Co., Charleston, S. C.

(1)

FILE NUMBER	MORTGAGEES FAMILY NAMES	GIVEN NAMES ABCDEFGHIJK	GIVEN NAMES IJKLMNOPQ	GIVEN NAMES RSTUVWXYZ	MORTGAGORS	BOOK	PAGE	Amount	BRIEF DESCRIPTION, LOCATION, ETC. (Not Warranted)
28753 Dec. 18-1951	Bank			Dr. S. C. Nat'l.	William Elrod	518	119	2000	St. City. Part Lot 1, Blk. B, Leach
29061	"			Dr. S. C. Nat'l.	Gen. Adv. + Comm. Evelyn L. Childers	518	335	3000	fusion miles Lot 50 West Ave. near
29354	"			S. C. Nat'l.	H. W. Harkney, jr.	518	476	5500	Kanawha. Part Lots 9+10, Blk. B,
29494	"			of Gen. Adv. + Comm. S. C. Nat'l.	Paul L. Burgess, et al	519	12	16,875	Woodland Hwy, Cleveland, Tenn. Lot 219 + Part Lot 218
222	"			Dr. S. C. Nat'l.	B. H. Hunter, et al	519	147	3600	which by sp. sp. Lot 37 Leach Ave. Leach Ave
266 Jan. 4-1952	"			" " " " Dr.	G. H. Cantrell	519	171	4000	St. near City Lot 5 Blk. G, Mauldin
333	"			Gen. Adv. S. C. Nat'l.	Ruby E. West	519	217	3000	St. East Park. Lot 55 + Lot 55 1/2 East Washington
810 5-1952	"			Gen. Adv. S. C. Nat'l.	Caroline B. Moseley	519	469	10,000	Hillside Heights. Lot 17, Blk. A, Crestline Rd.
973 11-1952	"			Adm. S. C. Nat'l.	Charles H. Strawn, et al	519	526	6000	Lot Pensleton St. City
1137 12-1952	"			Dr. S. C. Nat'l.	Charles A. New	520	79	6500	Lot 10 Siskine Dr. City
1736 1-23-1952	"			Dr. S. C. Nat'l.	Eugenia A. K. Mans	520	421	7,000	East North St + Richland Ave. Part Lot 1 - East North St + Lot 1 -
1892 11-24-1952	"			admin. et al S. C. Nat'l.	Stanley D. Brown	520	461	4,000	Lakewood. Lot 3. Debarah Lane
2712 Feb-2-1952	"			Dr. S. C. Nat'l.	Jane S. Wendlinger	521	384	7350	St. City. Part Lot 4. Blk 7. Wilkins
3503 12-1952	"			Gen. Adv. S. C. Nat'l.	J. Alvin Gibreath	522	310	15,000	Northgate subd. City. Lot 18 Blk. G, West Aronvale Dr.
3463 12-1952	"			Dr. S. C. Nat'l.	E. E. Turner, et al	522	271	600	Buncombe Park. Lot 27 North Haven Drive
3547 1-3-1952	"			Dr. + Dr. S. C. Nat'l.	Adeline H. Brown	522	341	3,500	Argus Court, City. Lot 27 1/2 Lot 28, Blk. B

INDIRECT or MORTGAGEE Index to Real Estate Mortgages — Greenville County, S. C.

(7)

REG. U. S. PAT. OFFICE *Chas. McCall* County Indexes Since 1888 An Identifying Trade Mark

To locate names, open at SURNAME INITIAL TAB and refer to Buff Sub-Index sheet for page reference.

Cott Family Name Index No. 1-S

FILE NUMBER DATE OF RECORD	MORTGAGEES FAMILY NAMES	GIVEN NAMES ABCDEFGHIJ	GIVEN NAMES JKLMNO	GIVEN NAMES PQRSTUVWXYZ	MORTGAGORS	BOOK	PAGE	Amount	BRIEF DESCRIPTION, LOCATION, ETC. (Not Warranted)
3667 Feb. 14-1952	Banks			<i>20.</i> S. C. Nat'l	Sam J. Koundrou	522	407	6000	Ave. + Barnett St. City. Lot 16 + Part Lot 17 cor. located in Alley.
3909 " 16-1952	"			<i>20.</i> S. C. Nat'l	Bevil Langdon Wheeler	522	499	4000	Lot 8 cor. Watts Court + East Lynn Addition.
3847 " 16-1952	"			S. C. Nat'l	William H. Wood, et al	522	525	2000	Lots 183 + 184, Ridgeway Dr. Hilandale Heights Park mt. sp.
3926 " 18-1952	"			<i>of Chas.</i> S. C. Nat'l	Caroline B. Moseley	522	545	12,000	Lot 32 Blk. A. Crestline Rd. Mt. Cullough Heights
4817 " 27-1952	"			<i>of Chas.</i> S. C. Nat'l	Coleman S. Tripp	523	453	2,000	Part Lot 20, Grove St. + Way, Gville Sp.
5127 " 1-1952	"			<i>of Chas. Jr. et al</i> S. C. Nat'l	Paul L. Burgess, et al	524	29	20,000	Lot 219 + Part Lot 218 Hardland Sts. also strips Hyde St.
5171 " 3-1952	"			<i>of Chas.</i> S. C. Nat'l	Mollie Syracuse	524	70	1,000	Lat. Cor. Hyde + Mayfield. Craftstone Acres, City.
5357 " 4-1952	"			S. C. Nat'l	S. L. Robertson	524	184	7200	Lot 11 - Blk. 7. Mitchell Ave. Buncombe Park.
5443 " 5-1952	"			<i>Jr.</i> S. C. Nat'l	E. E. Turner	524	206	600	Lot 27 - North Haven Dr. Rd. (now Audleton St.) Provident.
5957 " 12-1952	"			<i>Jr.</i> S. C. Nat'l	Charles M. Denton	524	486	12,000	Part. Lots 11, 12, 13 + 14 Old Pendleton
5972 " 12-1952	"			<i>of Chas.</i> S. C. Nat'l	Ruth H. Jamison	524	495	2000	West Paris mt. sp. Rd. Bates sp.
6232 " 13-1952	"			" " "	Mrs. Lorene Johnson	524	541	2753	17 acres Old White Horse + Hedgewood St. West Craftstone acres
6217 " 15-1952	"			<i>Jr.</i> S. C. Nat'l	Edith Gorman Bobo	525	102	5000	Part. Part 16 cor. Summit St. Dr. + Stella ave. Paris mt. sp.
7053 " 25-1952	"			" " "	Stanley B. Smith	525	547	1400	Lots 10 + 12 cor. South Parkview Alley.
7086 " 25-1952	"			" " "	S. E. McQueen, + Co.	526	13	5000	Lot University St. + Int North Brown Sts. City.
71623 Apr. 1-1952	"			" " " <i>Jr.</i>	J. A. Barry	526	359	9000	Lot Cor. East Washington +

INDIRECT or MORTGAGEE Index to Real Estate Mortgages — Greenville County, S. C.

Cott Family Name Index No. 1-S

To locate names, open at SURNAME INITIAL TAB and refer to Sub-Index sheet for page reference.

Made by The Cott Index Company, Columbus, Ohio
Sold by Walker, Evans & Cogswell Co., Charleston, S. C.

(7)

FILE NUMBER DATE OF RECORD	MORTGAGEES FAMILY NAMES	GIVEN NAMES ABCDEFGHIJ	GIVEN NAMES JKLMNO	GIVEN NAMES PQRSTUVWXYZ	MORTGAGORS	BOOK	PAGE	Amount	BRIEF DESCRIPTION, LOCATION, ETC. (Not Warranted)
8292 Apr-8-1952	Bank			as Tr. S. C. Nat'l	Chester M. Mantooth	527	173	1,000	Camilla Park Lot 69 - Flora Ave Map 2
8299 " 9-1952	"			as Tr. " " "	William C. DeWitt	527	185	3700	Sans Souci Lot 85 - Donnybrook Ave Riverside + another part lot 6, colonial Part lots 26 + 27 sub. 2, colonial, one
8882 " 16-1952	"			S. C. Nat'l Chas.	L. B. Galloway	527	527	2200	St. City Lot Augusta St + University
9260 " 21-1952	"			S. C. Nat'l	Collins Motor Co. Caldwell	528	185	40,000	Forest Heights Lot 47 - Longview Terrace
9461 Apr-23-1952	"			S. C. Nat'l	Anne Ramsey	528	316	12,000	Vista Hill Part Lot 8 - Ridgecrest Dr.
9754 " 26-1952	"			S. C. Nat'l	S. L. Robertson	528	475	7000	11.2 acres, Butler Tp + Park City
9820 " 28-1952	"			S. C. Nat'l	D. H. Sher, et al	528	530	7,000	Lot 16 Blackburn St. S. C. City Forest Dr Forest Hills
10149 May 2-1952	"			S. C. Nat'l of Chas. Jr.	Leely Brothers Lbr Co	529	146	4800	United 1, 2, 3 + 4 Blk. 6, Pine Summit St Blk. 5, City View
10364 " 5-1952	"			S. C. Nat'l of Chas. Jr.	J. Alvin Wilreath P. Church, Deacons + Jr.	529	246	12,500	Lots 4, 5, 6, 7 + 8 cor. 7th St. S. C. City
10539 " 7-1952	"			S. C. Nat'l Jr.	City View Baptist	529	376	9000	Fair Road, City Part Lots 9, 10, 11 + 12 -
11339 " 17-1952	"			S. C. Nat'l Jr.	C. Otto White, Jr. etal	530	273	4000	Lot 3, Frank St. City Piney Mountain
11544 " 20-1952	"			S. C. Nat'l Jr.	Annie J. Martin	530	373	6000	Lot View Point, S. C. City Hills
11684 " 22-1952	"			S. C. Nat'l Jr.	Joe L. Clement	530	462	1300	Lot 9, East Augusta Edin St
11904 " 24-1952	"			" " " Jr.	H. P. Kennedy, Jr. etal	530	532	3000	Part Lot 1 cor. Olive + Greenacre Rd, City
12244 " 29-1952	"			" " " Jr.	Hiley N. Hawkins	531	221	9000	Int. Lot. Cor. Laurens Rd.
12320 " 30-1952	"			of Chas. Jr. " " " Jr.	J. A. Mc Mahan	531	254	7500	

INDIRECT or MORTGAGEE Index to Real Estate Mortgages — Greenville County, S. C.

(3)

REG. U. S. PAT. OFFICE *Chas. M. Cott* County Indexes Since 1888
An Identifying Trade Mark

To locate names, open at SURNAME INITIAL TAB and refer to Buff Sub-Index sheet for page reference.

Cott Family Name Index No. 1-S

FILE NUMBER DATE OF RECORD	MORTGAGEES FAMILY NAMES	GIVEN NAMES ABCDEFGHIJ	GIVEN NAMES IJKLMNO	GIVEN NAMES PQRSTUVWXYZ	MORTGAGORS	BOOK	PAGE	Amount	BRIEF DESCRIPTION, LOCATION, ETC. (Not Warranted)
12454 June 2-1952	Bank		of Charleston, as Tr.	S. C. Nat'l	M. W. Clary	531	355	7500	Greenacre Rds. Lat Cor. Laurens + Rd. which Spigs. Sp.
12828 " 6-1952	"			S. C. Nat'l (Columbia Branch)	Theodore A. Palis	531	530	3000	Part West 7 Edwards Ave. Marietta, Bates Sp.
12905 " 7-1952	"			S. C. Nat'l of Chas.	John W. Johnson, et al	532	17	6,200	Lots 8, 9 + 10 - Blk 2 - Cleveland,
13263 " 12-1952	"			S. C. Nat'l	R. K. Taylor, Jr, et al	532	237	10,000	Lat 2 - Prop. J. R. Richardson, City, Lat 2 - Blk B. Cagle St, Lat 3.
" " 12-1952	"			" " "	" " " " "	532	237		" Blk B. Meadow St, Lat Woodfin Ave Burns St, + Wilkins St, Lat Sullivan St, + Lat Cor. Cox St. + Willow Alley.
13337 " 13-1952	"			" " "	Trustee Harold B. Spearman, et al	532	265	7500	James St, Lot 13 Cor. Laurens Rd +
13626 " 17-1952	"		of Chas. et al, Tr.	S. C. Nat'l	Herbert Syracuse	532	467	2000	Leading from Grille to Easley. 65' wide on public Hwy.
14141 " 25-1952	"			S. C. Nat'l	Alvin P. Wester	533	187	3100	House rd. Paris mt. Sp. 1.17 acres, Old Poor
14834 July 3-1952	"			S. C. Nat'l	Walden Church Tr. Judson Pentecostal	534	32	3000	Patton Land co. Grille Sp. Lot 29 Lands of Bride +
15220 " 9-1952	"			S. C. Nat'l of Chas.	of American Red Cross Grille County Chapter	534	214	2500	Lot 2 East North St City Paris mt. Sp.
15386 " 11-1952	"			S. C. Nat'l of Chas.	Muel C. Stowe	534	327	2500	+ Woodland Dr. same Louis Heights Lot 24 cor. New Runcombe Rd.
15540 " 14-1952	"			S. C. Nat'l of Chas.	J. J. Dowling, et al	534	428	7500	Place, also Lot 15 Blk. 2. 1st ave. Part Lot 13 Blk. 2, 1st ave. Park
15675 " 15-1952	"			S. C. Nat'l	J. Alvin Gilreath	534	459	12,500	Part Lot 45 + all Lots 46, + 47, Blk. B. Pine Forest Drive, Forest Hills.
15965 " 18-1952	"			S. C. Nat'l	Homer Leon, et al	535	163	6500	University Park. Lot 92, Bradley Blvd.

INDIRECT or MORTGAGEE Index to Real Estate Mortgages — Greenville County, S. C.

Cott Family Name Index No. 1-S

To locate names, open at SURNAME INITIAL TAB and refer to Ref Sub-Index sheet for page reference.

Made by The Cott Index Company, Columbus, Ohio
Sold by Walker, Evans & Cogswell Co., Charleston, S. C.

(2a)

FILE NUMBER	MORTGAGEES	GIVEN NAMES	GIVEN NAMES	GIVEN NAMES	MORTGAGORS	BOOK	PAGE	Amount	BRIEF DESCRIPTION, LOCATION, ETC.
DATE OF RECORD	FAMILY NAMES	ABCDEFGHIJ	KLMNO	PQRSTUVWXYZ					(Not Warranted)
16149 July 21-1952	Bank				S.C. Nat'l Myrtle M. Perley	535	230	77.00	Mount Vista Ave. Greenville Sp. Part Lots 162 + 163.
16196 " 22-1952	"				of Chas. Jr. S. Co. Nat'l A. Earl Haldrop	535	300	13.50	Rd. + Lot 3 south side of Lot 9 + Part Lot 8, Sulphur Sp.
16280 " 23-1952	"				of Chas. Jr. S. Co. Nat'l Joe L. Clement	535	368	10,000	Lot 3, Ashley Ave. City
16452 " 25-1952	"				of Chas. Jr. S. Co. Nat'l Luther L. McCarley	535	432	2,000	4 1/2 acre Paris mts. Sp. (call Cambridge St.)
16564 " 28-1952	"				S. Co. Nat'l A. D. Boswell	535	537	2,000	Tract Ellison St. (sometimes "Mill" tract)
17336 Aug. 6-1952	"				a corp. Anderson, S.C. S. Co. Nat'l Bertha Simmons	536	452	134.50	Lot 2, of W. P. Madill, 'Oil mont.
17335 " " 1952	"				of Charleston S. Co. Nat'l Mattie Johnson	536	449	11.15	Lot 1 = 34/100 acre, at Pied
17864 " 13-1952	"				Trustee S. Co. Nat'l J. Alvin Gilreath	537	199	12,500	Lot Whitsett St. City
17932 " 13-1952	"				of Charleston S. Co. Nat'l Walter H. Watson, et al	537	237	20,000	View Ave. Rust Circle Lots 16 + 17, Sec. A. Mountain Law Sts. City.
18019 " 14-1952	"				Trustee S. Co. Nat'l Sunie F. Ferguson	537	279	7,000	Lot Cor. Pendletons Ward Bates Sp.
17939 " 14-1952	"				Trustee S. Co. Nat'l Bert Clardy, et al	537	252	128.60	Lot Dub's Mountain Road Duncan Mills Village
18060 " 15-1952	"				S. Co. Nat'l, Jr. Charles L. Tidwell	537	326	10,000	Lot 10, Sec. 5, Smythe Ave. Bates Sp.
18433 " 20-1952	"				" " " " Willie Compton	538	7	1,500	1 acre Little Texas St. Buncombe Park.
18857 " 26-1952	"				" " " " Floyd J. Lollis, et al	538	264	6,000	Lot 12, South Karen Drive Butler Sp.
18959 " 27-1952	"				" " " " Eulalia S. Holcombe	538	337	4,000	Lot 2, Old Spthg Road (Kronig Sp.)
18971 " 27-1952	"	corp. of Anderson, S.C.			S. Co. Nat'l, a Bessie Knight	538	331	129.90	Part Lot 7 Mason St.

INDIRECT or MORTGAGEE Index to Real Estate Mortgages — Greenville County, S. C.

(2 B)

REG. U. S. PAT. OFFICE *Chas. McCall* County Indexes Since 1888
An Identifying Trade Mark

To locate names, open at SURNAME INITIAL TAB and refer to Buff Sub-Index sheet for page reference.

Cott Family Name Index No. 1-S

FILE NUMBER	MORTGAGEES FAMILY NAMES	GIVEN NAMES ABCDEFGHIJ	GIVEN NAMES JKLMNO	GIVEN NAMES PQRSTUWXYZ	MORTGAGORS	BOOK	PAGE	Amount	BRIEF DESCRIPTION, LOCATION, ETC. (Not Warranted)
18970 Aug 27 1952	Bank			a corp. of Anderson, S.C.	S. C. Nat'l, Hazeline Byrd	538	334	1718	4 Piedmont Mtg. Co. Village. Lot 5 Grace Sp. + Lot 154 see Kantoni's
19219 " 29 1952	"				S. C. Nat'l, Jr. H. D. Watson	538	427	4200	Lot 8, Blk. 6, Oregon St. near city
19218 " 29 1952	"				" " " J. H. Turner	538	425	7750	Lot Blue Ridge Drive Blk. B, Mrs. Ave St. Forest Hills
19173 " 29 1952	"			of Chas.	S. C. Nat'l, Carolyn Harris Cannell	538	461	10,000	Lots 13, 14 + 15 + Part Lots 12 + 16 McBee Blvd.
19350 Sep 2 1952	"			agent.	S. C. Nat'l, Ferdinand Stern, et al	539	15	8000	Lot 11 + Part Lot 9, Blk. H,
20130 " 11 1952	"				S. C. Nat'l, Jr. S. J. Bailey	539	469	2200	Lot 3 Blue Ridge Dr.
20782 " 18 1952	"				S. C. Nat'l, Theodore A. Paliv	540	306	3850	Pk. Chick Spgs. Sp. Western part tract 7, Edwards
20785 " 18 1952	"				S. C. Nat'l, Jr. Florence Willhouse Landwehr	540	383	10,000	Lot 19 Janes Ave. City
20932 " 20 1952	"			et al	S. C. Nat'l, Inez A. Massie	540	457	5500	Lot Williams St. City
21208 " 24 1952	"			of Chas.	S. C. Nat'l, Ruby Head	541	112	5000	St. East Park. Lots 55 + 55 1/2, East Washington
21585 Sep 29 1952	"			as Jr.	S. C. Nat'l, W. B. Mif, et al	541	274	5,000	21 - Acres, Paris Mt. Sp. Hantt Sp.
21763 Oct 1 1952	"			(Columbia Branch) Chas. Jr.	S. C. Nat'l, of W. H. Smith	541	383	10,125	Lots 16 + 17, Piedmont Rd. Marshall Estate.
22033 " 4 1952	"				S. C. Nat'l, Jr. Mary L. Paulas	542	23	3,000	Lot 25, Barrett St.
22211 " 7 1952	"			Charleston	S. C. Nat'l, of Clarence Broom	542	23	1,000	Acres Chick Spgs. Sp. Lots 11 + 12 - Butler Ave, City
22190 " 7 1952	"			church, officers.	S. C. Nat'l, Laurel Creek Baptist,	542	105	20,000	Laurens Rd. Sville Sp. Lot Woodruff Rd + Lot 1
22395 Oct 9 1952	"			as Jr.	S. C. Nat'l, Church of God, Jr.	542	231	5,000	+ Ackley St. Butler Sp. Lot 1 - Cor. Laurens Rd.

INDIRECT or MORTGAGEE Index to Real Estate Mortgages — Greenville County, S. C.

Cott Family Name Index No. 1-5

To locate names, open at SURNAME INITIAL TAB and refer to this Sub-Index sheet for page reference.

Made by The Cott Index Company, Columbus, Ohio
Sold by Walker, Evans & Cogswell Co., Charleston, S. C.

1
(20)

FILE NUMBER	MORTGAGEES	GIVEN NAMES	GIVEN NAMES	GIVEN NAMES	MORTGAGORS	BOOK	PAGE	Amount	BRIEF DESCRIPTION, LOCATION, ETC.
DATE OF RECORD	FAMILY NAMES	ABCDEFGHIJ	KLMNOP	QRSTUVWXYZ					(Not Warranted)
23723 Oct. 25, 1952	Bank			of Chas. formerly Florence Killhouse S. C. Natl. Florence Killhouse Landroth		543	524	15000	6th. less strip. Lot cov. Bunscombe + Whitner
23923 " 28, 1952	"			S. C. Natl. John O. Alexander		544	106	6000	Lot 140, Dellowood Dr. city
23975 " 28, 1952	"			S. C. Natl. Pedro Dumite		544	109	6000	Tract 2, Hill Hill Land which 8 pgs. 3p. + Lots 6+7, cov. N. S. Hwy. 29+ Fairview Pl. which 8 pgs. 3p. Irracal, city.
24280 Oct. 31, 1952	"			Jr. M. S. McIntosh, one		544	303	4200	Lot 70 Capers St. Laurens S.C.
25360 Nov. 17, 1952	"			of Chas. Jr. S. C. Natl. Justice H. H. Harrison		545	498	4500	Lot 35, Jones Ave. Laurens
27214 Dec. 9, 1952	"			S. C. Natl. Albert Taylor		547	497	2000	Lot 29, Branch St. York
27259 " 10, 1952	"			Jr. S. C. Natl. Mabel G. Lynn		548	16	8000	30.6 Cleveland Prop. Lot 6, Woodland. Hwy. Plat 2
27418 " 11, 1952	"			Chas. Jr. S. C. Natl. of James H. Hood, one		548	113	2000	new which 8 pgs. 3p. Lot Poissitt (Emma) St.
28145 " 19, 1952	"			Jr. S. C. Natl. Alma E. Berry		548	539	1800	Kanawha Lot 9, Blk. 6 Oregon St.
28344 " 23, 1952	"			of Chas. agt. S. C. Natl. Annette Mapley Lister		549	144	3000	St. Paulvale. Lot 4 Blk. 1, Blv. B. Bennett
28389 " 23, 1952	"			of Chas. Jr. S. C. Natl. James A. Loresch		549	186	12,500	Vista Hills, city. Lot 112 which 8 pgs. 3p. Road, St.) Ward 6 - City.
28451 " 24, 1952	"			of Chas. S. C. Natl. L. M. Davidson		549	231	8000	Lot 5, Fairview Ave. (Kiba
28710 " 30, 1952	"			" " " " " "		549	32.3	104,000	3.02 acres, cov. more or less + Hubert St. (Lumbard St) near River - also 3.8 acres Greenwood Co.
28795 " 31, 1952	"			Jr. S. C. Natl. O. S. Latum		549	407	4000	Lot Hampton Ave. city

INDIRECT or MORTGAGEE Index to Real Estate Mortgages — Greenville County, S. C.

(25)

REG. OFF. *Chambers* County Indexes Since 1888
PAT. OFFICE An Identifying Trade Mark

To locate names, open at SURNAME INITIAL TAB and refer to Buff Sub-Index sheet for page reference.

Cott Family Name Index No. 1-S

FILE NUMBER DATE OF RECORD	MORTGAGEES FAMILY NAMES	GIVEN NAMES ABCDEFGHIJ	GIVEN NAMES IJKLMNO	GIVEN NAMES PQRSTUVWXYZ	MORTGAGORS	BOOK	PAGE	Amount	BRIEF DESCRIPTION, LOCATION, ETC. City: Not Warranted
103 Jan 2-1953	Bank			Math. of Chas. The S. Co.	Marion L. Powell, Jr.	549	499	7000	Bates Sp. 13/100 + 23/100 acs. Lot 2, near Hwy. Travelers Rest.
332 " 6-1953	"			S. Co. Natl.	O. F. Neal, Sr.	550	59	3000	Butler Sp. Lots 4, 5 + 6 Old Sp. Hg. Rd.
453 " 7-1953	"			" " "	B. F. Johnson	550	124	1500	Marietta, Cleveland Sp. "Hotel Lot" Cleveland ave.
767 " 12-1953	"			S. Co. Natl. Jr.	J. H. Cantrell	550	360	5000	ave. Traylor Park. Lots 181 + 182 Mount Vista
1383 " 20-1953	"			S. Co. Natl.	Greenville Lumber Cos.	551	145	10,000	Lot Broad St. City
1809 " 24-1953	"			of Chas. S. Co. Natl.	Otus Picklesimer Otus Picklesimer	551	399	8500	Lots 4, 5, 6, 7 + 8 Bunscombe ave. near Whitehall Extn
2413 Feb 2-1953	"			S. C. Nat'l.	Daisy Inman Hambricht	552	213	3000	Lot Whitehall Extn + Strip City
2679 Feb 4-1953	"			S. C. Nat'l.	Frank Rayser	552	340	15,500	Lot Cor. Pendleton + Sumner W. side of Augusta Rd, City
2602 " 4-1953	"			S. C. Nat'l.	Clifford B. Barrows	552	362	9750	Tract 2 M. Daniel Land, Ave. Ward 2, City
2798 " 5-1953	"			S. C. Nat'l.	Frances M. Kay Peace	552	485	25,000	Lot Cor. Bennett St + Park
2883 " 6-1953	"			S. C. Nat'l.	Church of God, Inc.	552	488	25,000	8.5.44 Acres, Austin Sp.
2896 " 6-1953	"			S. C. Nat'l.	B. F. Brown	553	16	700	1-Acre, Bates Sp.
3213 " 10-1953	"			S. Co. Natl. of + 2nd	L. M. Davidson	553	229	2350	Lot 5 Fairview ave. City Blk. B, Augusta Court
3327 " 12-1953	"			S. Co. Natl. Ex	Adeline H. Brown	553	333	2750	Lot 27 + Part Lot 28,
3455 " 13-1953	"			S. Co. Natl. Jr.	Kenneth H. Heist	553	427	6000	Lot 5, Jones ave.
3401 " 13-1953	"			S. Co. Natl. Jr.	H. L. Brown	553	445	1000	Dr. near City Lots 86, 87 + 88 M. Mober

INDIRECT or MORTGAGEE Index to Real Estate Mortgages — Greenville County, S. C.

Cott Family Name Index No. 1-S

To locate names, open at SURNAME INITIAL TAB and refer to this Sub-Index sheet for page reference.

Made by The Cott Index Company, Columbus, Ohio
Sold by Walker, Evans & Cogswell Co., Charleston, S. C.

(26)

FILE NUMBER DATE OF RECORD	MORTGAGEES FAMILY NAMES	GIVEN NAMES ABCDEFGHIJ	GIVEN NAMES KLMNO	GIVEN NAMES PQRSTUWXYZ	MORTGAGORS	BOOK	PAGE	Amount	BRIEF DESCRIPTION, LOCATION, ETC. (Not Warranted)
3676 Feb-16-1953	Bank			S. C. Nat'l	Mary J. Mc Kinney	554	24	24,500	City. Lot Woodland way
4738 " 28-1953	"			S. C. Nat'l, Chas., Jr.	Beauford J. Tate, et al	555	129	8,000	O'neal Sp. 5 1/2 acres, Little Texas Rd.
4753 " 28-1953	"			S. C. Nat'l of Chas. et al	Mabel C. Payne Cooperative, Inc.	555	132	23,000	College Sts. City. Lot Cor. North Laurens + 7
5152 Mar 5-1953	"			S. C. Nat'l of a corp.	Blue Ridge Electric	555	367		Mortgage Extension Agreement - St., Ward 2, City
5718 " 12-1953	"			S. C. Nat'l	Grace E. Phillips	556	159	3500	Part Lot 2, Sec. 9, Barnard
6507 " 23-1953	"			S. C. Nat'l	L. A. Moseley	557	120	5000	Sherwood Forest - Lot 70 LeGrand Blvd.
6541 " 23-1953	"			S. C. Nat'l	William H. Jones, et al	554	126	25,000	Lot Park Ave. City
6507 " 23-1953	"			S. C. Nat'l	L. A. Moseley	557	129	5000	Sherwood Forest - Lot 57 LeGrand Blvd.
6786 " 25-1953	"			S. C. Nat'l	Grady J. Smith, et al	557	264	6000	Part of Lot 13 & 14 Blk. A Lot 12, Blk. A, Stewart St.
6855 " 26-1953	"			S. C. Nat'l, as Jr.	Stanley D. Brown	557	283	30,000	22.18 acres, Stanley D. Brown Prop.
"	"			" " "	" " "	557	283		" 2.76 acres, Lots 3, 4 & 5, Blk. a Lakewood
"	"			" " "	" " "	557	283		" Lots 1, 2, 3 + 4 cor Brook + Falls St.
7281 " 31-1953	"			of Charleston Jr.	J. Alvin Gibeath	558	33	12,500	Boyce Add., City Lot 3, Blk. 2, Whitsett St.
8040 Apr. 9-1953	"			S. C. Nat'l of Chas.	John B. Hardsaway	559	221	3000	Lot 6 + Part Lot 5 Melville Ave. City.
8214 Apr-10-1953	"			S. C. Nat'l	Sam Zimmerman, Jr.	559	285	20,000	Blvd - Traylor Park Lot 294, 295, 296 + 297 Bush
8845 " 17-1953	"			S. C. Nat'l	Charles A. Smith II	560	261	15,000	Sec 1 - Stone Lake Neck Lot 43, Lakecrest Drive
8920 Apr-20-1953	"			S. C. Nat'l, Jr.	Hugh Z. Graham, et al	560	346	15,000	Brook Circle + Overbrook Rd. + Hill Lot 63 + Part Lot 62 - Cor. Du

INDIRECT or MORTGAGEE Index to Real Estate Mortgages — Greenville County, S. C.

(27)

REG. U. S. PAT. OFFICE *Chas. M. Little* County Indexes Since 1888 An Identifying Trade Mark

To locate names, open at SURNAME INITIAL TAB and refer to Buff. Sub-Index sheet for page reference.

Cott Family Name Index No. 1-S

FILE NUMBER DATE OF RECORD	MORTGAGEES FAMILY NAMES	GIVEN NAMES ABCDEFGHIJ	GIVEN NAMES JKLMNO	GIVEN NAMES PQRSTUVWXYZ	MORTGAGORS	BOOK	PAGE	Amount	BRIEF DESCRIPTION, LOCATION, ETC. (Not Warranted)
9070 Apr 21 1953	Bank			S. C. Natl.	H. L. Thrasher	560	420	2500	Vista Hills Lot 53, Kent Lane
9282 23 1953	"			of class. as tr. S. C. Natl.	Robert S. Williamson	560	525	6000	Augusta Court Lot 53 + Part Lot 54
9512 27 1953	"			S. C. Natl.	Second Church of God, Inc.	561	156	5500	Ward 1, City Lot 2, Robinson St.
9684 28 1953	"			S. C. Natl.	W. V. Barber	561	219	5000	3 acres
9853 30 1953	"			as tr. S. C. Natl.	Charles L. Jones	561	327	2300	2.6 acres, O'Neal Tr.
9891 May 1 1953	"			as tr. et al S. C. Natl.	B. E. Barber	561	368	5000	Mt. View Land Co. Lot 6 Blk. A, Bunscombe rd.
9938 1 1953	"			as tr. S. C. Natl.	Grady E. Watson	561	362	7200	Holmes Ave. Lot 11 Mayfair Lane
10267 6 1953	"			of class. tr. S. C. Natl.	John J. McGregor et al	562	71	1300	Wall Dr. + an unnamed St. Gindhurst Lot 11 + Part Lot 12, Blk. A, etc.
10452 7 1953	"			et al as tr. S. C. Natl.	Mollie Syracuse	562	161	5000	+ Jones St. City Lot cor. West Washington
10489 8 1953	"			as tr. S. C. Natl.	E. E. Turner	562	184	2400	Bunscombe Park Lot 27, North Haven Dr
10488 8 1953	"			of class. as tr. S. C. Natl.	George H. Speer, Jr. et al	562	200	10,000	St. East Arundale Dr. City Lot 1, Blk. 6, cor. North Main
11025 15 1953	"			S. C. Natl.	Madison N. Kelly	562	521	5000	University Circle Lot 29, Plymwood Dr
12110 29 1953	"			tr. S. C. Natl.	J. L. Duncan, et al	563	549	2700	4.50 acres Paris Mt. Tr.
12112 29 1953	"			of class. S. C. Natl.	L. D. Sherer	564	7	4500	Dr. country club Est. Hants Tr. Lots 115, 116, 117 + 118 Parks Lane
12754 29 1953	"			S. C. Natl.	Edward J. Jaskubish et al	564	9	18000	near city Lot Prop. E. J. Jaskubish
13728 June 18 1953	"			of class. S. C. Natl.	J. Alvin Gilreath	565	551	9000	Greenville Tr. Lot 53 Club Drive

INDIRECT or MORTGAGEE Index to Real Estate Mortgages — Greenville County, S. C.

Cott Family Name Index No. 1-3

To locate names, open at SURNAME INITIAL TAB and refer to this Sub-Index sheet for page reference.

Made by The Cott Index Company, Columbus, Ohio
Sold by Walker, Evans & Cogswell Co., Charleston, S. C.

(29)

FILE NUMBER	MORTGAGEES FAMILY NAMES	GIVEN NAMES ABCDEFGHIJ	GIVEN NAMES JKLMNO	GIVEN NAMES PQRSTUVWXYZ	MORTGAGORS	BOOK	PAGE	Amount	BRIEF DESCRIPTION, LOCATION, ETC. (Not Warranted)
DATE OF RECORD									
13 984				of Chas. as Tr.	Trustee			00	Lot 29 + Part Lot 30, Blk. A -
June 22-1953	Bank			S. C. Natl. Bank	Trustee	566	158	3500	Martin St., East Park Hotel 211 + 212 (Lots 14 + 15) cor. Midway & Martin St. same source
" " "	"			" " "	" " "	"	"	"	"
14368				as Tr.					on crest. Dr. Highland Terrace Add.
" 26-1953	"			S. C. Natl. Bank	Martha C. Parcell	566	411	2,000	lots 566, Sec. 2, West Hill -
14449				as Tr.					00 Circle + Overbrook Rd. City. Mont in Alley
" 27-1953	"			S. C. Natl. Bank	Hugh Z. Graham, et al	566	477	14,000	Lot 63 + Part Lot 62. Cor. Overbrook
14855				Tr.					00 Lot 10, Spgs. Sp.
July 3-1953	"			S. C. Natl. Bank	B. H. Hunter, et al	567	179	3100	Lot 37, Cole Ave. Cole Park
15293				Tr.					00 Park?
" 9-1953	"			S. C. Natl. Bank	Zahia B. Joseph	567	410	3500	Lot 77, Ebaugh Ave. East,
15666				of Chas.					00
" 14-1953	"			S. C. Natl. Bank	Roger Bousland, et al	568	135	18,000	West Butler Sp.
15757				of Chas.					00 Miller Ave. City
" 15-1953	"			S. C. Natl. Bank	Marguerite M. Tyler	568	227	2095	Lot 13 + Part Lot 14, Blk. B
15962				of Chas. Tr.					00 Circle?
" 17-1953	"			S. C. Natl. Bank	James D. Williams	568	340	5000	Part Lot 16 Killandale
16167				of Chas. Tr.					00
" 20-1953	"			S. C. Natl. Bank	James J. Hillis, et al	568	442	3400	Lot 30, Grove Hill, North
16273				Tr.					00
" 21-1953	"			S. C. Natl. Bank	Marrion E. Robertson	568	496	2400	2 Lots near Bunscombe
17679				Tr.					00 which Spgs. Sp.
Aug. 8-1953	"			S. C. Natl. Bank	Alice H. Kilstrap	570	302	9000	Lot 60, Galphins Drive
17717				Tr.					00 Bunscombe Park
" 10-1953	"			S. C. Natl. Bank	J. A. Sides	570	369	4500	Lot 52, North Warren Dr
17877				Adm. et al					00 St. Monaghan Mills
" 12-1953	"			S. C. Natl. Bank	Hilbur A. Austin	570	476	4000	Lot 120, blc. 3, Smythe
17886				of Chas.					00 Lane, Cleveland Forest
" 12-1953	"			S. C. Natl. Bank	William S. Baker, Jr.	570	447	15,000	Lot 78 + Part Lot 79 Hildreth
19095				Tr.					00
" 27-1953	"			S. C. Natl. Bank	J. M. Jewell, et al	572	81	4700	Lot 57 cor. North Warren Dr + East Warren Dr. + Lot 58 South Warren Dr. Bunscombe Park

INDIRECT or MORTGAGEE Index to Real Estate Mortgages — Greenville County, S. C.

(24)

REG. U. S. PAT. OFFICE *Chas. McCall* County Indexes Since 1888 An Identifying Trade Mark

To locate names, open at SURNAME INITIAL TAB and refer to Buff Sub-Index sheet for page reference.

Cott Family Name Index No. 1-S

FILE NUMBER DATE OF RECORD	MORTGAGEES FAMILY NAMES	GIVEN NAMES ABCDEFGHIJ	GIVEN NAMES IJKLMNO	GIVEN NAMES PQRSTUVWXYZ	MORTGAGORS	BOOK	PAGE	Amount	BRIEF DESCRIPTION, LOCATION, ETC. (Not Warranted)
19616 Sep. 2-1953	Bank			as trustee S.C. Natl.	etal Gladys B. Brooks,	572	439	9000	St., Northgate Subd. Lot 6, Blk. B, North Main
19623 Sep. 3-1953	"			" " "	D. F. Williams	572	445	3000	combe Rd., Greenville Sp. Part Lot 12, Old Glen-
20256 " 11-1953	"			Ex. & Tr. et al S. C. Natl.	J. A. Barry	573	216	3500	St. Ann, Fairview Sp. Part Lot 14 main St.
20361 " 14-1953	"			of Chas. S. C. Natl.	Lewis L. Alexander	573	357	11,000	Lot 47 Main St.
20497 " 15-1953	"			of Chas. S. C. Natl.	Tr. Church of God of So.	573	423	6000	St. Hosside Mills Village, Soille Lot on First St. + an unnamed
20849 " 19-1953	"			S. C. Natl. of Chas.	Le. B. Cantrell, et al	574	102	7000	which Spys. Sp. 2.81 acres State Park Road,
20870 " 21-1953	"			S. C. Natl. Tr.	J. D. Todd, et al Co., Inc.	574	165	18,625	Lot Augusta St. David Dr. Furman Terrace
20937 " 22-1953	"			S. C. Natl.	Sellers House Moving,	574	105	6,000	Lot 17, 20, 21, 22, 23 + 24
21073 " 23-1953	"			S. C. Natl.	Mary Hunter Burch	574	274	3000	Lot Melroe St. City
21355 " 26-1953	"			S. C. Natl. Tr.	Leonard W. England, etal	574	461	10,000	Lot Clarendon Ave. Saus, Sauci, near City.
21580 " 30-1953	"			S. C. Natl. Tr.	Martha D. Fisher	575	59	3,500	Chick Spys. Sp. Lot 271, Cherokee Drive,
21570 " 30-1953	"			" " " of Chas.	Lindsay J. Forrester, Jr.	575	56	20,000	Rd., Mantt Sp. 29.10 acres, Parkins Mill
21735 Oct. 2-1953	"			" " " " "	J. Alvin Gilreath	575	123	12,500	Boyce Addition, City Lot 3, Blk. 2, Whitsett St.
22055 " 7-1953	"			S. C. Natl. Tr.	Louise D. Gentry	575	360	4750	Lot 32, Luther St - Greenville Sp.
22027 " 7-1953	"			S. C. Natl. Tr.	Melvin O. Bellwood, etal	575	363	8850	View Ave - north Hills. Lots 106 + 107 - East Mountain,
22078 " 7-1953	"			S. C. Natl. of Chas.	Caroline B. Mesley	575	377	4500	Hilandale Heights. Lot 17, Blk. A. Crestline Road,

INDIRECT or MORTGAGEE Index to Real Estate Mortgages — Greenville County, S. C.

Cott Family Name Index No. 1-5

To locate names, open at SURNAME INITIAL TAB and refer to Sub-Index sheet for page reference.

Made by The Cott Index Company, Columbus, Ohio
Sold by Walker, Evans & Cogswell Co., Charleston, S. C.

(22)

FILE NUMBER DATE OF RECORD	MORTGAGEES FAMILY NAMES	GIVEN NAMES ABCDEFGHIJK	GIVEN NAMES TJKLMNOPQ	GIVEN NAMES RSTUVWXYZ	MORTGAGORS	BOOK	PAGE	Amount	BRIEF DESCRIPTION, LOCATION, ETC. (Not Warranted)
22421 Oct. 13-1953	Bank				Carolina Natl. of Chas. The South L. A. Moseley, et al	576	17	5000	o Sherwood Forest. Lot 104, Six Abbot St.
22516 " 14-1953	"				et al S. C. Natl. of Chas. H. G. Demissiah,	576	65	4,800	o Pinehurst Dr. Kenwood Place Lots 1+2 on Summit Dr. +
22616 " 15-1953	"				of ex. d. S. C. Natl. Marion M. Maybank	576	93	8000	o Redwood Park, City. Lot 11 Jenkinson Blvd.
22807 " 19-1953	"				S. C. Natl. Mrs. Louise Guillen Jeter	576	237	12,000	o Mc Daniel Heights. Lot 1 + Part Lot 2, Mc Daniel ave.
23203 " 23-1953	"				of ex. d. Jr. S. C. Natl. J. E. McElrath, et al	576	435	4100	o Lot 5 (1.82 acres) which Spg St. (Rd.) East Park Subd.
23335 " 24-1953	"				Jr. S. C. Natl. William Joseph,	576	512	3000	o Lot 45, Blk. D. East Washington
23467 " 27-1953	"				Jr. S. C. Natl. Violet M. Stallings	577	29	10,000	o St. Lot Ruthersford St. Lot on Ruthersford + Echale
23531 " 28-1953	"				of ex. d. S. C. Natl. Henry E. Huff, et al	577	78	32,640	o Buncombe Rd. 12 1/2 acres (2 tracts 3, 4 + 0) new
25666 Nov 29-1953	"				Trustee S. C. Natl. Helen M. Powe	579	483	12,000	o Lot Crescent Ave. City
26154 Dec 2-1953	"				S. C. Natl. Mary L. Henderson	580	171	2,500	o Lot 2 East Crest St City or W. C. Cleveland prop.
26712 " 10-1953	"				as Jr. " " of Chas Mabel G. Lyman	580	502	8,000	o Lot 6 Woodland Way, Plat 2 of or Towne Rd., Rutler Sp.
26706 " 10-1953	"				" " " Jr. M. G. Spauls	580	493	10,000	o Tract 2-23.27 acres, Scuffe- St.ville Sp.
26911 " 22-1953	"				" " " Broadus Bowers, Jr.	581	75	3,080	o Greater Part Lot 88, Helen Heights.
27694 " 23-1953	"				et al " " Jr. Raymond B. Frazier	582	109	12,000	o Lot 29 Ben St. McDaniel
28077 " 30-1953	"				" " " Kathryn S. Gower	582	302	6000	o Lot Perry ave. City.
331 Jan 6-1954	"				The S. C. Natl. B. F. Johnson	582	532	1500	o "Hotel Lot" Cleveland Ave - Manetta, Cleveland Sp.

INDIRECT or MORTGAGEE Index to Real Estate Mortgages — Greenville County, S. C.

(28)

REG. U. S. PAT. OFFICE *Chas. M. Lott* County Indexes Since 1888
An Identifying Trade Mark

To locate names, open at SURNAME INITIAL TAB and refer to Buff Sub-Index sheet for page reference.

Cott Family Name Index No. 1-S

FILE NUMBER DATE OF RECORD	MORTGAGEE'S FAMILY NAMES	GIVEN NAMES ABCDEFGH	GIVEN NAMES IJKLMNO	GIVEN NAMES PQRSTUVWXYZ	MORTGAGORS	BOOK	PAGE	Amount	BRIEF DESCRIPTION, LOCATION, ETC. (Not Warranted)
407 Jan. 7-1954	Bank			of Chas. W. S. C. Nat'l	Jamile Francis	583	39	18,000	Augusta Road Lot South side
460 " 7-1954	"			" " " Jr.	H. D. Christian	583	90	2,500	Rd. + East King St. Anderson St. ^{Highlands} Lots 1 through 7, Inc. Cor. Anderson
966 " 14-1954	"			of Chas. W. S. C. Nat'l	James H. Wood, et al	583	346	2,300	Emma St. Green, which Spgs. Sp. Lot Pinsett (formerly Sp.)
1032 " 15-1954	"			Jr. S. C. Nat'l	P. Bradley Morrah, et al	583	436	14,000	Monaghan mill village Lot East Williams + McBeth St.
1216 " 18-1954	"			" " " Jr.	James A. Zajac, et al	584	13	7,500	Remainder of lots 95-103 cor. Saluda Dixie Dr.
1850 " 26-1954	"			" " " "	M. E. Kunsinger	584	414	2,800	Dixens St. Part Lot 55 cor. Lewis +
2058 " 29-1954	"			of Chas. W. S. C. Nat'l	Greenville Steel + Foundry Co.	585	1	250,000	+ South side Natl. Hwy. also Personal Prop. Prop. West side Edwards Rd.
2116 " 29-1954	"			S. C. Nat'l	R. Kinard Johnson	584	549	50,000	at Lot Eastern side of Augusta
2859 " 29-1954	"			Jr. S. C. Nat'l	D. E. McQueen + Co.	584	537	7,000	Ans. University Ridge Lot South side of
2061 " 29-1954	"			Agg. S. C. Nat'l	Zada B. Kinson	584	534	7,700	etal Lot north main St. City
2178 Jan-30-1954	"			Jr. S. C. Nat'l	A. E. Sparks	585	83	3,000	City Lot 17, Hamilton Ave.
2579 Feb-4-1954	"			of Chas. Jr. S. C. Nat'l	J. Harold Mason, et al	585	324	15,000	Dr. Part Lots 28 + 29 - Riverside,
2565 Feb-4-1954	"			as Jr. S. C. Nat'l	Lynn Clark, et al	585	330	2,800	Rd. Bates Sp. 1-1/5 acres - Keeler mill,
2661 Feb-4-1954	"			as Jr. S. C. Nat'l	Walter A. Chandler	585	383	10,000	Dr. Lot Arlington Ave.
2746 " 5-1954	"			of Chas. S. C. Nat'l	L. A. Mosley, et al	585	421	6,000	of Beverwood Forest Lot 12.3 Lady Marianne Lane
3070 Feb-10-1954	"			Chas. Jr. S. C. Nat'l	John D. Pellett, et al	586	170	15,000	etal Augusta K. Hall Lots 13-14 + 15 Mayham St.

INDIRECT or MORTGAGEE Index to Real Estate Mortgages — Greenville County, S. C.

(22)

REG. U. S. PAT. OFFICE *Chas. McCall* County Indexes Since 1888 An Identifying Trade Mark

To locate names, open at SURNAME INITIAL TAB and refer to Buff. Sub-Index sheet for page reference.

Cott Family Name Index No. 1-3

FILE NUMBER DATE OF RECORD	MORTGAGEES FAMILY NAMES	GIVEN NAMES ABCDEFGHIJ	GIVEN NAMES JKLMNO	GIVEN NAMES PQRSTUWXYZ	MORTGAGORS	BOOK	PAGE	Amount	BRIEF DESCRIPTION, LOCATION, ETC. (Not Warranted)
7602 Sept. 5, 1954	Banks			of Chas. S. L. Natl	L. A. Mosley, et al	591	449	6000	Sherrwood Forest, Lot 94 Six Abbat St.
7842 " 7, 1954	"			Jr. S. L. Natl	J. N. Brannon	592	29	8500	ave. + Lowndes Hill Rd. East Lynn Lots 31, 32, 33 + 34 cov. Lindsay
7944 " 8-1954	"			Jr. S. C. Natl	John O. Alexander	592	139	10,000	24.40 Acres, Wantt Sp.
8458 " 15-1954	"			S. L. Natl	Mollie Searles et al	592	541	5200	also another lot Arthur ave Lots 23 + 24 Bldg. O, Arthur
8461 " 15-1954	"			of Chas. Jr. S. L. Natl	James Wright Norton	593	4	9000	+ Crescent Ave. - also visit Lot 34 + Part Lot 35 cov. Fairview
8519 " 15-1954	"			S. L. Natl	Mary Hunter Burch	593	16	2000	Lot Mc Kee St. City
8587 " 16-1954	"			of Chas. Jr. S. L. Natl	Zahira B. Joseph	593	105	3750	East Park Subd. Lot 77 Exchange ave.
8605 " 16-1954	"			Jr. S. L. Natl	Lutheran Church Trinity Evangelical	593	117	4500	ave. + Part Lot 23 Parram. St Lot cov. Bennett St + Dixie
8863 " 20-1954	"			Jr. S. C. Natl	J. M. Hollingsworth	593	280	13,500	Morningside Lot 39, Richbourg Rd.
9026 Apr. 22, 1954	"			of Chas. S. C. Nat'l	J. O. Lewis, Jr.	593	382	20,000	Aberdeen Ave. City + Int. in Part Lot 17 + 16
9586 " 29, 1954	"			S. L. Natl	Elizabeth L. Marshant	594	185	15,000	22.97 acres, Butler Sp. + Hilly St. also Lot adj.
9617 " 30, 1954	"			S. L. Natl, Jr.	James D. Shives	594	202	7000	Lot cov. Stone ave. - Bay-Pass Northside Gardens.
4876 May 4, 1954	"			S. L. Natl	L. E. Robinson, Jr.	594	434	9000	Lot 39, Lullwater Rd. + Hilly St., also adj. Lot 5
10230 " 7-1954	"			Trust S. C. Natl	James D. Shives	595	130	9000	Lot cov. Stone ave. Bay-Pass
11822 " 27, 1954	"			of Chas. S. L. Natl	J. B. Dickson	597	157	3000	7 acres, Butler Sp. College Heights
11821 " 27-1954	"			S. L. Natl	Robert J. Grasley, et al	597	191	300	Lot 62, Columbia Circle

INDIRECT or MORTGAGEE Index to Real Estate Mortgages — Greenville County, S. C.

Cott Family Name Index No. 1-S

To locate names, open at SURNAME INITIAL, TAB and refer to Sub-Index sheet for page reference.

Made by The Cott Index Company, Columbus, Ohio
Sold by Walker, Evans & Cogswell Co., Charleston, S. C.

(2 M)

FILE NUMBER	MORTGAGEES FAMILY NAMES	GIVEN NAMES ABCDEFGHIJ	GIVEN NAMES JKLMNO	GIVEN NAMES PQRSTUWXYZ	MORTGAGORS	BOOK	PAGE	Amount	BRIEF DESCRIPTION, LOCATION, ETC. (Not Warranted)
DATE OF RECORD									
11940 May 28, 1954	Barr				S. C. Natl. Geraldine Barron Bailey	597	231	25,000	Arts + Bennett St. Add. to Highland Lot 16 + Part Lot 15, East Fairview
11940 " 28, 1954	"				CO. Bailey Orzell Construction	597	249	100,000	Lot North Main St.
12269 June 2, 1954	"				et al, as co-admin. S. C. Natl. Dr. L. B. Sims	597	484	4500	Lot Whitner St.
12468 " 4, 1954	"				of chas. Dr. S. C. Natl. William E. Haldrup, Jr.	598	68	500	Oak Way or S. E. Hwy 291 City. Lot 24 Pleasantburg Dr. (White)
12647 " 8, 1954	"				S. C. Natl. Dr. William F. Langford	598	198	13,000	Arch St. + Lots 9 + 10 Bulltown
12639 " 8, 1954	"				of chas. Dr. S. C. Natl. Dr. Tremont Ave. Church	598	213	5,000	Lots 5 + 3, Blk. 2, Tremont, St. Parkville
13089 " 12, 1954	"				S. C. Natl. et al. Annette Manley Lister	598	481	3,500	Lot 4, Blk. 1, Sec. 13, Bennett Mauldin Eagle lands
13555 " 18, 1954	"				of chas. S. C. Natl. R. K. Taylor, Jr. et al	599	263	10,000	Lot 2, Prop. of R. Richardson Grille Jr. Lots 2 + 3 Blk. 4, Sec. 13
" " "	"				" " " " " " " "	"	"	"	7.11 + 15, Blk. 2, Mauldin Eagle lands, St. Mary's and St. Sullivan St. + Lot 10, Sec. 13
13578 " 19, 1954	"				et al Thomas R. Johnson	599	303	2,000	Lot 12, Blk. 4, West Pleasant
13882 " 23, 1954	"				et al S. C. Natl. Dr. Walter H. Goldsmith	599	477	3,500	Lot 3, Blairmont Dr. Blairmont Ridge, Lot 15 cor. Mt. Zion + Railroad St. + Lot cor. Mt. Zion + Church St.
13915 " 23, 1954	"				S. C. Natl. Guy Watson	599	522	1722	Mill Village Lot 110 Reeves St. Miller
13990 June 24, 1954	"				of chas. C. Natl. Traver Real Estate Co	600	16	11,900	Lot Westfield, St. City
14096 " 25, 1954	"				of chas. S. C. Natl. J. Louis Howard, Const. CO, Inc.	600	87	7,500	Lot 24, Holmes Lane

INDIRECT or MORTGAGEE Index to Real Estate Mortgages — Greenville County, S. C.

(27)

REG. U. S. PAT. OFFICE *Chas. McCall* County Indexes Since 1888 An Identifying Trade Mark

To locate names, open at SURNAME INITIAL TAB and refer to Buff Sub-Index sheet for page reference.

Cott Family Name Index No. 1-S

FILE NUMBER DATE OF RECORD	MORTGAGEES FAMILY NAMES	GIVEN NAMES ABCDEFGHIJ	GIVEN NAMES JKLMNO	GIVEN NAMES PQRSTUWXYZ	MORTGAGORS	BOOK	PAGE	Amount	BRIEF DESCRIPTION LOCATION, ETC. (Not Mapped)
14742 July 2, 1954	Bank			S.C. Nat'l	Wilma Lee Stephens	601	187	1,800	Grant 2p Lot 8, Leon Rd. Iron Hill
14884 July 6, 1954	"			" " Jr.	Lucy F. Arnold	601	306	5,500	North Main St. North at Subd Lot 13 Bk. H. Post Lot 26 Bk. H
14984 " 7, 1954	"			et al	Henry H. Harrison, et al	601	312	5,000	Hillcrest Dr + Water St. Highland Surve Lots 1+2, Sec 15, cor street
14955 " 7, 1954	"			" " Jr.	Geo. A. Weathers	601	309	3,000	Hillside Heights - Post Lot 11 Circle St -
15123 " 9, 1954	"			et al	Mollie Syracuse	601	430	4,500	James Sts - Lot cor street Washington
15128 " 9, 1954	"			S.C. Nat'l	Roy H. Roggers	601	437	5,000	Pharmacy view Lot 4 Willow Spgs. Dr.
15536 " 14, 1954	"			S.C. Nat'l	Harold F. Knecht, et al	602	156	696	Merrilat Ave, Sans Souci Heights, Lot 54, Cor. Carnahan St
15582 " 14, 1954	"			of chas.	Dorothy M. Moore, et al	602	205	5,500	Angus St. + Farnsworth. Highland Terrace. G. Part Lots 10, 12 + 13. Cor. Wat -
15433 " 13, 1954	"			" " "	Frank S. Poe	602	68	11,200	Sec 1, Stone Lake Heights, Lot 11, Lakecrest Drive,
16028 " 20, 1954	"			" " "	Jerry E. Allen, et al	603	128	2,500	also Lot 158, 282 + 283 Augusta acres Lot 157 Patton Dr. Augusta acres
16129 " 21, 1954	"			S.C. Nat'l of chas.	Edwin B. Smith	603	181	19,000	Plat 1 Park Hill Lot 15, cor. Conover av. + Elvie St.
16891 " 30, 1954	"			S.C. Nat'l of chas.	Nazeline Byrd	604	153	843	Lot 154, Sec. 4. Lot 5, Iron Hill - also
16891 " 30, 1954	"			" " "	Bertha Simmons	604	144	672	on Subd. near Piedmont, Iron Hill Lot 2, St. P. Nesbitt's oil mill tract
16891 " 30, 1954	"			of chas.	Bessie Knight	604	141	554	Grant 2p. Part Lot 7, Carson St. -
17546 Aug 6, 1954	"			S.C. Nat'l	Lewis L. Gistrop, et al	605	98	9,000	Lot 14, Golphin Dr.
17936 " 11, 1954	"			" " Jr.	Beulah K. Robinson	605	406	12,300	Carol Lane, City - Lot 7, Daniel St +

INDIRECT or MORTGAGEE Index to Real Estate Mortgages — Greenville County, S. C.

Cott Family Name Index No. 4-S

To locate names, open at SURNAME INITIAL, TAB and refer to that Sub-Index sheet for page reference.

Made by The Cott Index Company, Columbus, Ohio
Sold by Walker, Evans & Cogswell Co., Charleston, S. C.

(20)

FILE NUMBER DATE OF RECORD	MORTGAGEE'S PARTY NAMES	GIVEN NAMES ABCDEFGHIJ	GIVEN NAMES KLMNOP	GIVEN NAMES QRSTUVWXYZ	MORTGAGORS	BOOK	PAGE	Amount	BRIEF DESCRIPTION, LOCATION, ETC. (Not Warranted)
18051 Aug 12, 1954	Bank			etal co-300 S.C. Natl	Mr Monty Lefts	605	443	1800	Mayfair Est - Chick Spgs Sp. Lots 13 + 14, Blk D. Mayfair Dr
18375 " 16, 1954	"			S.C. Natl	H. C. Bates	606	190	5,500	Glenwood acres - Lot 25, Wenhelm Rd
18522 " 17, 1954	"			" " "	Shelton J. Remer	606	321	35,000	2.28 acres, Chick Spgs Sp. 2 tracts = 5.18 acres
18546 " 18, 1954	"			" " W.	C. B. Galloway	606	347	2,000	Colonial an - Riverside - Part Lots 26 + 27, Blk 7 -
18636 " 18, 1954	"			" " "	Stanley D. Brown	606	406	15,000	Stacy D. Brown Corp. also 2.76 acres 22.78 acres less 2 acres -
18577 " 18, 1954	"			" " "	Ray H. Boggs	606	397	5,000	Pleasant View - Lot 6, Willow Springs Dr.
18667 " 19, 1954	"			" " "	Albert Taylor	606	446	7,500	Lot 37, East Hunt St. Hunt Sp. Lots 35 + 36, Beach St +
18739 " 19, 1954	"			" " "	James R. Badger	606	434	1,000	Super Hwy. Home Sites - Lot 105, Broad Vista Blvd.
18764 " 20, 1954	"			" " 3 chas etal	Joseph P. McMillan, Jr.	606	508	12,000	Knallwood - Lot 6, Seminole Dr -
18894 " 21, 1954	"			" "	James A. Baldwin	607	77	3,000	Pelham Rd. in or near Mauldin Part Lot 2, cor W. & Hwy 276
19479 " 28, 1954	"			" " W.	J. A. Traynham	607	434	9,000	White Pine Rd. South Sp. Lot 7, cor Augusta St
19506 " 30, 1954	"			" " "	Broadie H. Robertson	607	465	4,000	Travelers Rest. Lot 72, Forest Dr. near
19499 " 30, 1954	"			" "	James A. Julian, et al	607	475	593	15 Sewanee Ak. - White Oak Subd. Lot 34, cor Auburn St -
19509 " 30, 1954	"			" " "	Rosie Rizek	607	468	2,000	2 Lots, Lucile Ak. City A. Airport Village Subd.
19878 Sep 3, 1954	"			" " Chas. etal	Walter H. Goldsmith	608	179	10,000	Lots 66a, 66, 66a, 67 + 67a, 68
19981 " 3, 1954	"			" " Dr.	Thomas Cornelius Jones	608	328	1,000	Lot Alladin St.

INDIRECT or MORTGAGEE Index to Real Estate Mortgages — Greenville County, S. C.

(2 P)

REG. U. S. PAT. OFFICE *Chas. McCall* County Indexes Since 1888
An Identifying Trade Mark

To locate names, open at SURNAME INITIAL TAB and refer to Buil Sub-Index sheet for page reference.

Cott Family Name Index No. 1-S

FILE NUMBER	MORTGAGEE'S FAMILY NAMES	GIVEN NAMES ABCDEFGH	GIVEN NAMES IJKLMNO	GIVEN NAMES PQRSTUWXYZ	MORTGAGORS	BOOK	PAGE	Amount	BRIEF DESCRIPTION, LOCATION, ETC. (Not Warranted)
20896 Sep 15, 1954	Bank			S. C. Natl	William B. Mills, et al	609	437	25,000	Medical Court - Lat 5 + Part Lat 6 -
20930 " 16, 1954	"			of chas. as Tr.	J. O. Lewis, Jr.	609	525	7,000	Aberdeen Highlands - Part Lat 29, Melville St.
21359 " 21, 1954	"			S. C. Natl	Florence Hammond	610	197	3,000	Levee - Cleveland Forest - Lots 26, 27, 28 + 29, Fernwood
22329 Oct 1, 1954	"			as Tr.	Reid A. Pome	611	341	7,000	Higley St - Lat 1 + Part Lat 2
22361 " 1, 1954	"			as Tr.	Martha O. Key	611	362	5,500	Lat 10, Lanneau Dr.
22367 " 1, 1954	"			as Tr.	Gaston F. Acker, et al	611	368	3,800	Extn. + White Oak Dr. Part Lat 6, East North St
22403 " 2, 1954	"			S. C. Natl	Robert B. McCorkle	612	29	8,000	Part Lat 20, on old Buncombe Rd Part Lat 19, old Buncombe Rd +
22517 " 4, 1954	"			" "	Roy H. Boggess	611	499	5,500	Pheasant View - Lat 7, Willow Spg. Dr
22730 " 6, 1954	"			" " Tr.	L. E. Sparks	612	128	5,400	Lat 14, Dunbar St. Lat 20, Hamilton St +
22822 " 6, 1954	"			" " Tr.	Ella B. Hallingsworth	612	158	6,000	Laurens Rd, Austin Sp 5.29 Acres (Lat 3)
23206 " 11, 1954	"			" " Tr.	H. H. Durdon	612	429	5,000	(Formerly Brook Dr.) Lat 14, Biltmore St.
23329 " 13, 1954	"			" "	City Bros Lumber Co, Inc.	613	1	6,000	Circle, North Garden - Lat 22, North Garden
23540 " 15, 1954	"			" "	J. A. Ramsour	613	123	20,000	Lat 18, Bowwood Lane - + Summit St. City view
24594 " 27, 1954	"			" " as Tr.	City View Baptist Ch.	614	332	4,000	Lots 4, 5, 6, 7 + 8 Blk D on 3rd St
24871 " 29, 1954	"			S. C. Natl	Roy H. Boggess	614	527	5,500	Deer "Pheasant View" Lat 8, Willow Springs
24988 " 30, 1954	"			" "	Lewis L. Gilstrap, et al	615	63	10,000	Lat 14, Golphin Dr.

INDIRECT or MORTGAGEE Index to Real Estate Mortgages — Greenville County, S. C.

Cott Family Name Index No. 1-5

To locate names, open at SURNAME INITIAL TAB and refer to Reg Sub-index sheet for page reference.

Made by The Cott Index Company, Columbus, Ohio
Sold by Walker, Evans & Cogswell Co., Charleston, S. C.

1
(2 of 2)

FILE NUMBER DATE OF RECORD	MORTGAGEES FAMILY NAMES	GIVEN NAMES ABCDEFGHIJ	GIVEN NAMES JKLMNOPQ	GIVEN NAMES RSTUVWXYZ	MORTGAGORS	BOOK	PAGE	Amount	BRIEF DESCRIPTION, LOCATION, ETC. (Not Warranted)
25021 Nov 1, 1954	Bank			<i>of Charleston, S.C.</i>	<i>Sheron C. Cleveland, Jr.</i>	615	113	11,500	<i>Dogwood Lane, Chasland Forest - Lat 190 + Out Lat 189.</i>
25219 " 3, 1954	"			<i>as in.</i>	<i>Co. a Corp.</i>	615	230	10,000	<i>Horse Rd. - Blk 3p. Lots 49, 50 + 51, White</i>
25699 " 8, 1954	"			<i>as in.</i>	<i>Carolina Printing + Stamping</i>	615	479	4,000	<i>University Heights - Lat 77, Blk F, Corinne Dr.</i>
25766 " 9, 1954	"				<i>C. H. Russ, et al</i>	616	36	5,500	<i>Elletson Dr - City - Lat 5, cor Dixie rd + Gantt St, Gantt Sp.</i>
25820 " 10, 1954	"				<i>S.C. Natl</i>	616	127	2,500	<i>Lat 21, (low strip) East</i>
25868 " 10, 1954	"				<i>Albert Taylor</i>	616	66	2,500	<i>Lat 21, (low strip) East</i>
25940 " 11, 1954	"			<i>as in.</i>	<i>Ernest H. Stokes</i>	616	184	2,100	<i>20 Acres, Chick Spgs. Sp. Buncombe Park. Lat 23, North Haven Drive.</i>
26202 " 15, 1954	"				<i>Homer Dee Timmons</i>	616	437	6,500	<i>Lat 15, Galphin Drive - Rd. Gantt Sp.</i>
26468 " 17, 1954	"				<i>Lewis L. Gilstrap, et al</i>	617	61	1,660	<i>Lat 1, Staunton Bridge alley I</i>
26609 " 18, 1954	"			<i>as in.</i>	<i>J. E. Payne, et al</i>	617	64	4,000	<i>Lots 228 + 229, Sullavan, Hicks Subd.</i>
26597 " 18, 1954	"			<i>et al</i>	<i>James P. Moore</i>	617	96	1,152	<i>Lat 1 Angel in (range St.) Rd. - Buckhorn Village, Chick Spgs.</i>
26689 " 19, 1954	"				<i>S.C. Natl</i>	617	192	3,000	<i>Lat 1 cor Buckhorn Rd + County Driv, "Pleasant View"</i>
26852 " 22, 1954	"				<i>Henry C. Harding</i>	617	329	5,000	<i>Lat 5, Willow Springs</i>
27232 " 27, 1954	"				<i>Roy H. Boggess</i>	618	64	4,500	<i>Portion of an 82 acre tract</i>
27587 Dec 2, 1954	"				<i>J. M. Johnson</i>	618	295	2,000	<i>Lots 86 87 + 88, Mc Mahon Dr.</i>
27622 " 2, 1954	"			<i>as in.</i>	<i>H. C. Brown</i>	618	310	10,000	<i>Apex Mt. Gardens - Lat 37, Lullwater Rd.</i>
					<i>Harold Lurey</i>				

INDIRECT or MORTGAGEE Index to Real Estate Mortgages — Greenville County, S. C.

(21)

REG. U. S. PAT. OFFICE *Chas. McCall* County Indexes Since 1888 An Identifying Trade Mark

To locate names, open at SURNAME INITIAL TAB and refer to Buff Sub-Index sheet for page reference.

Cott Family Name Index No. 1-5

FILE NUMBER DATE OF RECORD	MORTGAGEES FAMILY NAMES	GIVEN NAMES ABCDEFGHIJ	GIVEN NAMES JKLMNO	GIVEN NAMES PQRSTUVWXYZ	MORTGAGORS	BOOK	PAGE	Amount	BRIEF DESCRIPTION, LOCATION, ETC. (Not Warranted)
27904 Dec. 6, 1954	Bank			<i>of Anderson</i> S. C. Natl.	Madge T. Woods	619	43	49 1,216	1.80 Acres, Duvaldin Sp.
28266 9, 1954	"			<i>of Charleston</i> S. C. Natl.	W. J. Richards	619	293	00 1,500	Oaklawn Sp. 41 Acres, Old Hundred Rd.
28257 9, 1954	"			<i>of Charleston</i> S. C. Natl.	Sans Souci Baptist Church	619	308	00 79,000	Lots 201, 202 + Strip cor Bauscombe Rd. + North Franklin Rd., Lot 220 Franklin Rd + Int in alley -
28324 10, 1954	"			<i>in S.</i> S. C. Natl.	Mabel G. Lynn	619	340	00 8,000	Plot 2, W. C. Cleveland Prop Lot 6, Woodland Way,
28707 14, 1954	"			S. C. Natl.	Roy H. Boggess	619	532	00 4,500	Pleasant view Lot 27, Willow Spgs Dr.
28725 14, 1954	"			" " "	Albert L. Nevens	621	23	00 8,200	New Georgia Rd., Furrow Sp. 23.5 Acres, less parts sold off,
28767 15, 1954	"			<i>of Chas.</i> " " "	Robert B. McCorble	621	58	00 24,000	Bauscombe Rd. + McHenry St. Part Lots 19 + 20 cor. Old,
29333 22, 1954	"			S. C. Natl.	Allene B. Williams	621	433	00 16,150	Lot, Rhett St. City -
29385 23, 1954	"			" " "	Alma M. Bate	621	528	00 6,000	Sherwood Forest Subd. Lot 51, Hiartuch Rd.
29480 23, 1954	"			<i>of Chas.</i> " " "	Herbert C. Wood	622	49	00 10,000	on Lake Forest Subd - Lot 51, Sec I, Wauquil
29495 24, 1954	"			<i>Chas.</i> S. C. Natl. of	Bobby Rudolph Franklin	622	65	00 8,000	Pleasant View subd. Lot 16 Willow Springs Dr.
29498 24, 1954	"			<i>Chas. St.</i> S. C. Natl. of	George E. Griffin, et al	622	62	00 4,000	Monsieghan Subd. Lot 46 Nottingham St.
29985 31, 1954	"			<i>Chas. + Brev. of</i> S. C. Natl. of	J. B. Lever, et al	622	341	00 19,000	2.41 Acres Mountain Creek Lot Oaklawn St + Webster alley +
29984 31, 1954	"			" " "	Harry S. Abrams	622	400	00 14,000	off. Rust Circle Lots 18 + 18a, Sec a, Mt. View
328 Jan 5, 1955	"			" " "	Lila G. Murray	620	72	00 7,800	Lot, Pinsett Ave. City

INDIRECT or MORTGAGEE Index to Real Estate Mortgages — Greenville County, S. C.

Cott Family Name Index No. 1-S

To locate names, open at SURNAME INITIAL TAB and refer to Ref Sub-index sheet for page reference.

Made by The Cott Index Company, Columbus, Ohio
Sold by Walker, Evans & Cogswell Co., Charleston, S. C.

(25)

FILE NUMBER	MORTGAGEES	GIVEN NAMES	GIVEN NAMES	GIVEN NAMES	MORTGAGORS	BOOK	PAGE	Amount	BRIEF DESCRIPTION, LOCATION, ETC.
DATE OF RECORD	FAMILY NAMES	ABCDEFGHIJ	KLMNOP	QRSTU VWXYZ				(Not Warranted)	
305 Jan. 5, 1955	Bank			W. S. C. Natt	Fred P. Styles	620	126	3800	Tranlers Pt. Bates Tp. Lot 14, Hilltop Drive near
792 " 10, 1955	"			S. C. Natt of chas.	Loy H. Boggess	620	389	5000	Pleasant View - Lot 26, Willow Spgs Dr -
715 " 10, 1955	"			" " "	Nuel C. Stowe	620	386	3000	By Lane Cove Heights, Cain Mt. Tp. Lot 24, on New Buncombe Rd. Woodland
714 " 10, 1955	"			" " " W	H. H. Harrison	620	405	4,475	Terrace - Lot 35, Jones av. Crescent -
834 " 11, 1955	"			S. C. Natt	Lewis L. Gilstrap, et al	620	487	6500	Lot 8, Galphin Rd - North Hill -
982 " 12, 1955	"			" " "	H. F. Fortner	623	5	5000	Lot 32, W. Donald St. - City -
1003 " 12, 1955	"			" " "	Medical Building of S.ville, Inc.	623	49	78,000	Lot South Calloway St - (Forest Green Rd.) Sherwood Tract -
1149 " 13, 1955	"			" " "	Philip Cogen	623	137	9,000	Lot 232, Scarlett St - Crap. Augusta Rd. Grant. Tp
1466 " 17, 1955	"			" " "	James M. Bruce	623	326	23,600	Tract 5, Mrs. Florie E. Phillips Glenwood Acres -
1494 " 18, 1955	"			" " "	H. C. Bates	623	401	5000	Lot 12, Elmira St. - Lurdon St. Kanatonah
2042 " 24, 1955	"			of chas. W. S. C. Natt	H. Kirk Taylor	624	294	6250	Part Lot 8, Blk W High Hill St. - Augusta Road's Hill
2534 " 28, 1955	"			S. C. Natt of chas. - S.ville	Troy Campbell	625	44	2,283	Lot 61 + Part Lot 62 Belmont Heights -
2598 " 29, 1955	"			" " "	Herbert C. Wood	625	95	6500	Lot 47, Heard Dr - Part Lot 1, George St.
2850 Feb. 1, 1955	"			S. C. Natt	J. P. D. George, et al	625	253	744	1.17 acres Davis Dr. Douglas St)
3175 " 4, 1955	"			" " "	S. N. McLean	625	498	1300	Lot Dean St. (formerly
3211 " 4, 1955	"			" " "	Thomas Tally, et al	625	519	1,776	

INDIRECT or MORTGAGEE Index to Real Estate Mortgages — Greenville County, S. C.

(21)

REG. U. S. PAT. OFFICE *Chas. McCall* County Indexes Since 1888 An Identifying Trade Mark

To locate name, open at SURNAME-INITIAL TAB and refer to Buff Sub-Index sheet for page reference.

Cott Family Name Index No. 1-S

FILE NUMBER DATE OF RECORD	MORTGAGEES FAMILY NAMES	GIVEN NAMES ABCDEFGHIJ	GIVEN NAMES IJKLMNO	GIVEN NAMES PQRSTUWXYZ	MORTGAGORS	BOOK	PAGE	Amount	BRIEF DESCRIPTION, LOCATION, ETC. (Not Warranted)
3391 Feb. 7, 1955	Bank			<i>of char.</i> S. C. Natl.	B. Jack Foster	626	155	12,000 ⁰⁰	2 Tracts, Gantt Sp.
3988 " 14, 1955	"			<i>as tr.</i> S. C. Natl.	Frank L. Day	627	61	6,300 ⁰⁰	Lot 1, Mayfair Park Subd.
4226 " 16, 1955	"			<i>as tr.</i> S. C. Natl.	Pearl H. Merritt	627	266	3,000 ⁰⁰	Lot, Augusta Rd.
4369 " 17, 1955	"			S. C. Natl.	Leely Bros. Lbr. Co.	627	351	7,000 ⁰⁰	North Garden. Lot 24, North Garden Circle,
4717 " 21, 1955	"			" " "	Joseph A. 70 th Call	627	515	7,000 ⁰⁰	Anderson Acre - Lot 29, Greenwood an.
4898 " 23, 1955	"			" " "	Nellie B. Pulley	628	100	792 ²¹	(formerly Bidap St.) Lot 75, Blackwood St -
5054 " 25, 1955	"			" " "	Mulberry Corp.	628	224	4,000 ⁰⁰	Lot, Echols St. City
5052 " 25, 1955	"			" " "	"	628	232	4,000 ⁰⁰	Lot, Mulberry St. City
5053 " 25, 1955	"			" " "	"	628	235	4,000 ⁰⁰	Lot, Mulberry St. City
5171 " 26, 1955	"			" " "	Roy H. Boggess	628	317	6,000 ⁰⁰	Dev. Pleasant View Lot 14, Mellow Springs
5196 " 26, 1955	"			" " "	J. C. Billingsley	628	344	4,000 ⁰⁰	+ 9.50 Acre, Prop. A. E. Rusk, 4.75 Acre, Easley Bridge Rd.
5496 Mar. 2, 1955	"			" " "	Mildred Ellis Long	629	9	9,000 ⁰⁰	Cleveland St. - M ^{rs} Daniel Hgts. Lot 17 + Part Lot 12 -
5652 " 3, 1955	"			" " "	Robert E. Johnson	629	124	3,000 ⁰⁰	Austin Sp. Lot Hyde Circle, Mauldin
5740 " 4, 1955	"			" " "	Homer A. Gantt, Jr.	629	148	8,500 ⁰⁰	Anderson Acre, Subd. - Lot 35, Greenwood &c.
5807 " 5, 1955	"			" " "	Jamie H. Moore, et al	629	182	6,200 ⁰⁰	+ Furrin an. Highland Terrace Capt Lots 10, 12 + 13, cor. Wutonga St.
5803 " 5, 1955	"			S. C. Natl.	Hazel B. Gorman	629	198	8,000 ⁰⁰	St. - Chapin Spgr. Land Co. Part Lots 1, 2 + 6, Blk 1/2 Chapin

INDIRECT or MORTGAGEE Index to Real Estate Mortgages — Greenville County, S. C.

Cott Family Name Index No. 1-3

To locate names, open at SURNAME INITIAL TAB and refer to Sub-Index sheet for page reference.

Made by The Cott Index Company, Columbus, Ohio
Sold by Walker, Evans & Cogswell Co., Charleston, S. C.

1
(22)

FILE NUMBER DATE OF RECORD	MORTGAGEES FAMILY NAMES	GIVEN NAMES ABCDEFGHIJK	GIVEN NAMES TJKLMNOPQ	GIVEN NAMES RSTUVWXYZ	MORTGAGORS	BOOK	PAGE	Amount	BRIEF DESCRIPTION, LOCATION, ETC. (Not Warranted)
5801 Mar 5, 1955	Bank				S. C. Natl. James D. Williams, et al	629	207	7000	Boyce Heights - Lot 5, Nora Drive.
5849 7, 1955	"				" " Charles H. Spence, et al	629	236	15000	Blk 5, Boyce add - Part Lot 2, East Ninth St.
6039 8, 1955	"				" " J. S. J. Bailey	629	368	3000	Lot 3, Blue Ridge Dr - Augusta Road Hills.
6121 9, 1955	"				S. C. Natl. H. P. Williams, et al	629	424	2250	Lots 22 + 23, Cammer an.
6122 9, 1955	"				" " Mrs Alice H. Eilstrap	629	427	6500	Lot 4, McCarter Shop Road - Cleveland Forest -
6217 10, 1955	"				" " W. Dr. Charles B. Thomas	629	530	24000	Lot 215, Woodland Way,
6255 10, 1955	"				S. C. Natl. J. Robert Thomason	630	1	5000	Lot, Augusta St.
6402 11, 1955	"				" " Schaefer B. Kendrick	630	40	18000	Lot 14, Latur Court, Stone Rd. - 9' Neal Sp.
6497 12, 1955	"				" " W. A. E. Willis	630	196	3700	1 Acre, Old Buncombe
6997 18, 1955	"				" " Nell Ellison	631	31	4500	Lot North Franklin Rd.
7263 21, 1955	"				" " of Chas. Davis Bell, Gunter	631	183	20000	Lot 6 Parkers Lake Rd.
7851 28, 1955	"				" " Jack Sloan, et al	632	135	1344	Butler Sp. 2.69 acres, Congaree Road
8232 31, 1955	"				S. C. Natl. Henry C. Harding	632	378	2500	Bushhorn Hills - Lot 8, Harding Dr.
8448 Apr. 2, 1955	"				" " et al, Inc. J. Milton King	632	519	1400	Rd. - Gantt Sp. 7 acres, near White Horse
8644 5, 1955	"				S. C. Natl. H. H. Seymour	633	113	2500	Griffin Gantt Sp. Part tract 10 Prop. H. H.
8667 5, 1955	"				" " Mattie Jeter	633	128	2759	Prop. P. L. Bouse Lot 47, unnamed St.

INDIRECT or MORTGAGEE Index to Real Estate Mortgages — Greenville County, S. C.

(27)

REG. U. S. PAT. OFFICE *Chas. McCall* County Indexes Since 1888 An Identifying Trade Mark

To locate names, open at SURNAME INITIAL TAB and refer to Buff Sub-Index sheet for page reference.

Colt Family Name Index No. 1-S

FILE NUMBER	MORTGAGEES	GIVEN NAMES	GIVEN NAMES	GIVEN NAMES	MORTGAGORS	BOOK	PAGE	AMOUNT	BRIEF DESCRIPTION, LOCATION, ETC.
DATE OF RECORD	FAMILY NAMES	ABCDEFGHIJ	IJKLMNO	PQRSTUVWXYZ					(Not Warranted)
8738 Apr. 6, 1955	Bank			Dr. S. C. Natl.	et al Harold B. Spearman	633	189	5,000	James St. Lot 13 cor Laurens Rd.
8999 8, 1955	"			S. C. Natl.	Lewis L. Gilstrap	633	368	10,000	Green Vale Lot 21, Hillrose Ave.
9128 11, 1955	"			"	Clarence L. Ward, et al	633	486	1836	1.50 acres, Wassy mt. sp.
9215 12, 1955	"			"	Jack N. Long	634	5	4,500	Lot, Gibbs St. City - (formerly Edwards Rd.)
9459 14, 1955	"			"	Carl L. Bruce, et al	634	154	5,000	Part Lot 12, Donnan Rd.
9523 14, 1955	"			of Chas.	F. C. Johnson, et al	634	160	8,400	Lot Pendleton Rd., Lots 2+4 Blk. 2, Haber Subd. Lot cor Pendleton St. + Gentry St.
9460 14, 1955	"			"	Dr. Ruth L. Traynham	634	88	7,500	Part Lot 17, East Drive Fallulah, St. City -
9567 15, 1955	"			of Chas.	Addie Tucker Watson	634	140	3,000	Part Lot 45, S. C. Jones Ave + Casley Bridge Rd. Highland
9573 15, 1955	"			of Chas. Dr.	J. A. Nichler, et al	634	285	20,000	Part Lot No. K-1, cor Texas Dr. cor Killcrest Dr. + Killcrest Circle
9708 16, 1955	"			S. C. Natl.	Jane H. Coleman	634	324	10,000	Part Lot 6 + all Lot 7 Blk. City
9843 18, 1955	"			S. C. Natl.	Crosby F. D'yley	634	418	15,840	Lot Dunbar (Nichols) St. Stone Lake Heights -
9940 19, 1955	"			of Chas. S. C. Natl.	Francis W. Graham	634	482	10,000	Lot 13, Lakecrest Dr. Sec. 1
10078 20, 1955	"			S. C. Natl.	et al Robert Carl Gregory	635	26	7,500	Drives, "Green hills" Lot 15, cor Osceola + Palmetto
10185 21, 1955	"			"	Nuel C. Stone	635	65	5,000	Lot 24, cor Tom Runcombe Rd. + Woodland Dr. Sans Souci Heights, Paris Mt. Sp.

INDIRECT or MORTGAGEE Index to Real Estate Mortgages — Greenville County, S. C.

Cott Family Name Index No. 1-S

To locate names, open at SURNAME INITIAL TAB and refer to Sub-Index sheet for page reference.

Made by The Cott Index Company, Columbus, Ohio
Sold by Walker, Evans & Cogswell Co., Charleston, S. C.

(27)

FILE NUMBER DATE OF RECORD	MORTGAGEES FAMILY NAMES	GIVEN NAMES ABCDEFGHIJ	GIVEN NAMES JKLMNO	GIVEN NAMES PQRSTUVWXYZ	MORTGAGORS	BOOK	PAGE	Amount	BRIEF DESCRIPTION, LOCATION, ETC. (Not Warranted)
10300 Apr. 22, 1955	Bank			Se. (formerly Myrtle Avenue)	S. C. Natl. Myrtle L. Maddell	635	130	4,500 ⁰⁰	Lot Lawton av - city - East Lynne add -
10436 " 25, 1955	"				S. C. Natl. Melba Wood	635	298	1200 ⁰⁰	Lots 183 & 184, Ridgeway Dr - also 1.77 acres, Laurens Rd. Butler Sp.
10564 " 26, 1955	"				M. L. Lanford, Sr. et al	635	378	75,000 ⁰⁰	Lot on Washington av. + Easley Bridge Rd.
10881 " 28, 1955	"			Se.	B. A. Hunter, et al	635	502	3,500 ⁰⁰	Chick Spgs. Sp. Lot 37, Cole av. Cole Acres
11085 " 30, 1955	"			Se.	H. J. Payne	636	92	3,500 ⁰⁰	2 Tracts, Chick Spgs. Sp.
11413 May 4, 1955	"				S. C. Natl. Roy H. Boggess	636	347	5,500 ⁰⁰	Pleasant View Lot 19, Willow Springs Dr.
11412 " 4, 1955	"				Thelma B. Hendrix	636	350	1,173 ⁸⁰	Laurens Rd - East Highlands East - Lot 19, Blk B, Sec 3, Wait St +
11354 " 4, 1955	"				Mrs Leonard Howard	636	353	7,000 ⁰⁰	Gre + Clemson av. Lot 6 + Out Lot 5, Sec 2, Chic
11353 " 4, 1955	"				Carrie Reynolds Rogers	636	365	3,500 ⁰⁰	Lot 5, Sevier St, City
11529 " 5, 1955	"			Se.	J. J. Black	636	455	7,500 ⁰⁰	Butler Sp. 2.0 acres, Woodruff Rd.
11588 " 5, 1955	"				O. D. Meadows, et al	636	504	50,000 ⁰⁰	Lot Church St - City - Butler Sp.
12196 " 12, 1955	"				S. C. Natl. Cecil C. Milder	637	432	2,200 ⁰⁰	6 3/4 acres, Woodruff Rd.
12510 " 16, 1955	"				Roy H. Boggess	638	115	5,500 ⁰⁰	Pleasant View - Lot 24, Willow Springs Dr.
12693 " 17, 1955	"			of Chas.	J. Guy Cathran Lumber Co.	638	253	10,000 ⁰⁰	Lot, Augusta St - City
12933 " 19, 1955	"				S. C. Natl. Oeland-Simpson	638	351	6,000 ⁰⁰	College Heights, City Lot 110, Landis St.
12998 " 20, 1955	"				Radie H. Mahaffey	638	393	3,000 ⁰⁰	7.29 acres, Austin Sp.

INDIRECT or MORTGAGEE Index to Real Estate Mortgages — Greenville County, S. C.

(27)

REG. U. S. PAT. OFFICE *Chas. M. Cotts* County Indexes Since 1888
An Identifying Trade Mark

To locate names, open at SURNAME INITIAL TAB and refer to Buft Sub-Index sheet for page reference.

Cott Family Name Index No. 1-S

FILE NUMBER	MORTGAGEE'S FAMILY NAMES	GIVEN NAMES ABCDEFGH	GIVEN NAMES IJKLMNO	GIVEN NAMES PQRSTUWXYZ	MORTGAGORS	BOOK	PAGE	Amount	BRIEF DESCRIPTION, LOCATION, ETC. (Not Warranted)
13290 May 24, 1955	Bank			of chas S. C. Natl	(Res. N.) George H. Mc Coy	639	82	5,700	Fallis Annex Lat 4, Bradley St, Sec 2,
13307 24, 1955	"			S. C. Natl	Harold E. Johnson, et al	639	103	8,500	Opus Heights Lat 3, Iron Drive -
13526 25, 1955	"			of chas	Chas Brothers Lumber, Co	639	256	7,500	Belmont Heights Lat 48, Heard Drive.
13622 26, 1955	"			of chas	J. H. Collins, Sr, et al	639	308	30,000	Ed. Smith, Jr Lots 1+2, Cedar Lane
13729 27, 1955	"			of chas	Joe K. Smith, et al	639	349	5,000	Buena Vista, Chick Spgs. Jr Lots 10, 11+12, Blk C Sutton Drive
13882 30, 1955	"			of chas	Thomas M. Rensick	639	505	1,500	1.32 Acres, Rensick St.
13946 31, 1955	"			S. C. Natl	George K. Nickles, et al	640	22	5,000	City Part Lat 48, Poinsett Ave.
13949 31, 1955	"			of chas	J. M. Johnson	640	49	4,500	Lat, Grove Jr.
14161 June 1, 1955	"			of chas	William M. Cox	640	84	1,200	Rd. .78 Acre, Mauldin - Pelham
14160 1, 1955	"			of chas	Potomac Realty Co	640	93	89,000	Potomac Ave. (Formerly Flossie St) Lat Cox Augusta Rd. +
14145 1, 1955	"			of chas	C. F. Cape	640	99	8,000	Chick Spgs Jr. Lat 12, Galphin Dr.
14189 2, 1955	"			S. C. Natl	H. R. Cordell, et al	640	153	3,075	Lat East North St. Part Lat 14, Bent Bridge Rd. + Lat 7, Blk. N, cor. Texas Ave. + Oconee St. Highlands.
14298 3, 1955	"			of chas	Dora R. Conway	640	224	7,800	Trast. Austin Jr.
14418 4, 1955	"			S. C. Natl	Alice H. Gilstrap, et al	640	283	6,500	Lat 9, Galphin Dr.
14445 4, 1955	"			of chas	Roger A. Van Vechten	640	292	12,000	Cherokee Park. Lat 42, Conover Ave.

INDIRECT or MORTGAGEE Index to Real Estate Mortgages — Greenville County, S. C.

Cott Family Name Index No. 1-S

To locate names, open at SURNAME INITIAL, TAB and refer to Buff Sub-Index sheet for page reference.

Made by The Cott Index Company, Columbus, Ohio
Sold by Walker, Evans & Cogswell Co., Charleston, S. C.

(27)

FILE NUMBER	MORTGAGEES	GIVEN NAMES	GIVEN NAMES	GIVEN NAMES	MORTGAGORS	BOOK	PAGE	Amount	BRIEF DESCRIPTION, LOCATION, ETC.
DATE OF RECORD	FAMILY NAMES	ABCDEFGHIJ	KLMNO	PQRSTUWXYZ					(Not Warranted)
14793 June 8, 1955	Bank			Jr. S. C. Natl.	Thomas A. Haffard	640	527	3000	S. City Lot 4 + Part Lot 3, Augusta
14902 " 10, 1955	"			" Natl -	Irving E. Abrams	641	118	10,000	Part Lot 41, Bellwood Dr. Dr. Pleasant View -
14956 " 10, 1955	"			" " of class	Roy H. Boggess	641	188	6000	Lot 28, Willow Springs
15101 " 11, 1955	"			" " of class	James M. Bruce, et al	641	257	24,100	Buncombe Rd + Bradley St Lot 16 + Part Lot 15, Blk A, car
15495 " 16, 1955	"			Jr. S. C. Natl.	William A. Williamson, Jr.	641	545	15,000	Lat. Osceola Dr - + Edisto St.
15506 " 16, 1955	"			" " Jr.	Mrs. Irie H. Patton	642	10	4500	Paris Mt. Tp. 7.41 Acres, Robinson Rd.
15676 " 18, 1955	"			S. C. Natl.	Clarence Broom	642	121	2500	Acres, Chick Spgs. Tp Lot 12, Butler Am. Calc
16015 " 22, 1955	"			" "	Virginia Wood	642	379	1,672	Rd - Lat. South Side Log Shoals
16197 " 24, 1955	"			" " Jr.	Pete Sarkis, et al	642	483	15,000	Arthur am., Lot 24 Blk C, Villa Tp Lot 23 Blk C, Arthur am. Lot
16220 " 24, 1955	"			" "	Mathe Ione King	642	525	2,184	62 34 Acres, Oaklawn Tp.
16646 " 30, 1955	"			S. C. Natl.	Henry P. Hillman, et al	643	292	10,000	Lat cor. N. Main St. + Kenwood St. + Lots 2 + 3 Gallivan St. - North Park add.
17147 July 6, 1955	"			" " "	H. H. B. Simpson	644	57	15,000	strip for Street Purposes Lot Mayberry St City, Leno
17418 " 8, 1955	"			" " "	Roy H. Boggess	644	235	5,000	Pleasant View, City. Lot 23, Willow Springs Drive
17503 " 9, 1955	"			" " "	Jae E. Shaw, Jr.	644	333	25,000	90 Drive, Sec. 1, Stone Lake Heights Lot 33 + Part Lot 32, Lakecrest
17556 " 11, 1955	"			" " "	Doris D. Smith	644	377	574	Parkview - Lot 16, Sitka Am.

INDIRECT or MORTGAGEE Index to Real Estate Mortgages — Greenville County, S. C.

(23)

REG. U. S. PAT. OFFICE *Chas. M. Cott* County Indexes Since 1888
An Identifying Trade Mark

To locate names, open at SURNAME INITIAL TAB and refer to Buff Sub-Index sheet for page reference.

Cott Family Name Index No. 1-S

FILE NUMBER DATE OF RECORD	MORTGAGEES FAMILY NAMES	GIVEN NAMES ABCDEFGHIJ	GIVEN NAMES JKLMNO	GIVEN NAMES PQRSTUVWXYZ	MORTGAGORS	BOOK	PAGE	Amount	BRIEF DESCRIPTION, LOCATION, ETC. (Not Warranted)
18164 July 16, 1955	Bank			<i>of class.</i> S. C. Natl.	A. C. Mann, Jr.	645	185	10,000	<i>Auguste Sp.</i> + Mayflower at Pecan Terrace Lot 2, car Old Augusta Rd.
18367 19, 1955	"			<i>of class.</i> S. C. Natl.	E. M. Freeman	645	287	3,000	Saguena Park - Lot 119, Dupont Drive
18458 20, 1955	"			<i>of class.</i> " "	J. C. Robertson	645	332	7,500	Blvd. - Betty Meade Lot 166, West Dorchester
18465 20, 1955	"			<i>of class.</i> " "	Christine S. Shovalter	645	361	2,000	Butler Sp. 14.44 Acres, Rocky Creek
18838 25, 1955	"			<i>of class.</i> S. C. Natl.	E. H. Price, et al	646	108	4,000	Chick Spgs. Sp. 2.49 Acres, Edward Rd.
18833 25, 1955	"			<i>of class. et al. 3s.</i> S. C. Natl.	Porter F. Vaughn, et al	646	99	7,000	Chick Spgs. Sp. 2.4 Acres, Brannon Rd.
19007 26, 1955	"			<i>as 3s.</i> S. C. Natl.	J. R. Anderson, Jr. et al	646	170	18,000	City. Tracts 1 + 2, Yandry St.
19073 27, 1955	"			<i>of class.</i> S. C. Natl.	Bruce Oil Co. Inc	646	199	23,600	Mrs. Florie E. Childs, Skutt Sp. Tract 5, Augusta Rd. Prop.
19284 29, 1955	"			<i>of class.</i> S. C. Natl.	Sarah C. Patten	646	315	30,000	Sti. City. Lot car. Augusta + Pendleton
19284 29, 1955	"			<i>of class. 2s.</i> S. C. Natl.	L. J. Wright	646	327	3,200	Butler Sp. 3.3 acres, Woodruff ad.
19599 Aug 2, 1955	"			S. C. Natl.	C. A. Neal	647	24	6,500	South Estate Dr. - Outwood - Lot 75, North Estate Dr. + Creek, Paris Mt. Sp.
20030 6, 1955	"			<i>Dr.</i> S. C. Natl.	Jesse D. Brown	647	317	8,800	6.16 Acres, Dukeland
20158 8, 1955	"			S. C. Natl.	Lewis L. Gilstrap	647	363	10,000	Forest View - Lot 16, Gilstrap Drive
20288 9, 1955	"			" " "	Charles S. Chandler	647	423	4,000	Drive, Paris Heights - Lot 70, Blk. D, Piegan
20287 9, 1955	"			" " "	" " "	647	426	4,000	Paris Heights - Lot 71, Piegan Drive
20273 9, 1955	"			" " "	E. C. Cornwell, Jr.	647	432	8,000	St + Hampton Circle - Part Lots 11, 12 + 13, Pitts

INDIRECT or MORTGAGEE Index to Real Estate Mortgages — Greenville County, S. C.

Cott Family Name Index No. 1-S

To locate names, open at SURNAME INITIAL TAB and refer to Buff Sub-Index sheet for page reference.

Made by The Cott Index Company, Columbus, Ohio
Sold by Walker, Evans & Cogswell Co., Charleston, S. C.

(30)

FILE NUMBER DATE OF RECORD	MORTGAGEES FAMILY NAMES	GIVEN NAMES ABCDEFGHIJ	GIVEN NAMES KLMNOP	GIVEN NAMES QRSTUVWXYZ	MORTGAGORS	BOOK	PAGE	Amount	BRIEF DESCRIPTION, LOCATION, ETC. (Not Warranted)
20490 Aug. 11, 1955	Bank				S. C. Natl. City Brothers Lumber Co.	648	136	7000	Belmont Heights - Lat 45, Heard Dr -
20750 " 13, 1955	"				" Jr. Millie Compton	648	272	3300	Bates Sp. 1 acre, Little Texas Rd.
20864 " 15, 1955	"				S. C. Natl. - R. J. Miller, et al	648	302	1450	Lat. Tindal Dr - Belle Meade, Gantt Sp.
20977 " 16, 1955	"				S. C. Natl. Walter G. Fuller	648	393	6250	Lat 71 East Durskater Blvd - White Oak, Subd -
20912 " 16, 1955	"				of Chas. Jr. S. C. Natl. William E. Waldrop, Jr.	648	420	400	Lat 24, Phasantsburg Drive
20915 " 16, 1955	"				S. C. Natl. Chester M. Mantoath	648	438	2000	Camilla Park - Lat 69, Flora Dr - Map 2,
21268 " 18, 1955	"				Jr. S. C. Natl. Millie L. Long	648	526	4500	Int. Lat 2, Dorman Rd. + beam are. Hughes Heights.
21336 " 19, 1955	"				Jr. S. C. Natl. Carl H. Newton, et al	649	53	4500	Lat 9, Blk. A, Cor. Okedale St
21839 " 25, 1955	"				Jr. S. C. Natl. Stanbro Enterprises, Inc.	649	478	20,000	Lots 1, 3+4, cor Falls + Broad Sts. + Lots 5, 6+7, Falls St Hards 4, City
21895 " 25, 1955	"				S. C. Natl. Roy H. Boggess	649	510	6000	Phasant View - Lat 32, Willow Spgs. Dr.
21994 " 26, 1955	"				" " M. A. Glenn, et al	649	521	4300	South Cherokee Park also strip Past Lots 9+10, Saluda Dr -
21992 " 26, 1955	"				" " Lillie P. Mason	650	25	1966	16 acres adj. Grove Sp. + 4 1/2
21996 " 26, 1955	"				" " Clarence L. Hard	650	52	2,496	00 Glossy Mt. Sp. 1.50 acres, + 7.50 acres
22309 " 30, 1955	"				of Chas. Jr. S. C. Natl. John C. Ewart	650	198	5700	Rd. Saluda Sp. 36.63 acres, Mush Creek
22598 " Sep. 1, 1955	"				of Chas. S. C. Natl. J. A. Pond, et al	650	377	13,000	00 M. Edwards, Chick Spgs. Sp. Lat 69, Malla Dr. Plot 2, Prop. James

INDIRECT or MORTGAGEE Index to Real Estate Mortgages — Greenville County, S. C.

(3 B)

REG. U. S. PAT. OFFICE *Chas. McCall* County Indexes Since 1888 An Identifying Trade Mark

To locate names, open at SURNAME INITIAL TAB and refer to Ball Sub-Index sheet for page reference.

Coit Family Name Index No. 1-S

FILE NUMBER DATE OF RECORD	MORTGAGEES FAMILY NAMES	GIVEN NAMES ABCDEFGHIJ	GIVEN NAMES JKLMNO	GIVEN NAMES PQRSTU VWXYZ	MORTGAGORS	BOOK	PAGE	Amount	BRIEF DESCRIPTION, LOCATION, ETC. (Not Warranted) <i>Book Sp.</i>
22611 Sep 1, 1955	Bank				<i>Trs.</i> S. C. Natl. Trav. Rest Church of God.	650	392	4,000	Williams Rd. Meadowood Farms - Lat 12 cor. Lee Hwy. +
22721 2, 1955	"				Jr. David E. Cromwell	650	457	15,000	00 Crescent av. Blk C, Forest Hills. Unit 35 + Part Units 34 + 33
23098 7, 1955	"				<i>et al</i> S. C. Natl. Harold E. Johnson.	651	109	9,000	00 Heights - Lat 4, Vera Dr. - Bence
23281 8, 1955	"				Jack Bowen	651	208	2,214	00 Spgs. Sp. also Personal Prop. Lat 13, Galphin Drive, Chick
23363 9, 1955	"				<i>et al</i> William H. Hamby	651	277	1,624	50 Forest Park, also Personal Prop. Lots 65 + 66, Forest Park Drive,
23369 9, 1955	"				Marcell Jackson	651	290	605	67 Newton Sullivan Est Grove Sp. Part Lot 3 = 3 Acres
23432 9, 1955	"				<i>of class</i> Virginia Anne Allen	651	301	12,000	00 near City. Lat Camilla av.
23717 13, 1955	"				S. C. Natl. Roy H. Boggess	651	511	9,000	00 Lat 55, Club Drive, City + Douglas St. Grille. Sp. J
23718 13, 1955	"				J. C. Bridges, <i>et al</i>	651	541	2,000	00 + Douglas St. Grille. Sp. J Lots 50 + 51 cor. Florida av.
23932 14, 1955	"				<i>et al</i> Courtney J. Combs	652	41	2,235	00 Rd. - Taylors, Chick Spgs. Sp. 0.17 acres, Aiken Chapel
23935 14, 1955	"				<i>Trs.</i> Nancy A. Crawford	652	47	3,000	00 Lot 73, Valley St. near Anderson rd., Part Lots 55 + 56 + Lot 74 + Part
24197 16, 1955	"				S. C. Natl. Carolyn A. Howell, <i>et al</i>	652	248	16,773	06 41 + 90 + 1/2 Lot 89, Trails End, City Lot Woodland Hwy, City, Lot
24250 17, 1955	"				S. C. Natl. Jr. H. C. Vess, Jr.	652	294	5,750	00 Park, Paris mt. Sp. Lot Libandler St. Piedmont.
24742 22, 1955	"				<i>of class</i> S. C. Natl. Fred Wyatt, <i>et al</i>	653	5	500	00 Butler Sp. Lot 18 Blk. K, Fair Heights,
24620 22, 1955	"				S. C. Natl. Charles H. King, <i>et al</i>	652	547	517	41 1 acre Cobbsown Sp
24864 24, 1955	"				<i>Trs.</i> S. C. Natl. Lee Roy Mahaffey	653	129	11,000	00 Lots 3. a + 2. a, Temple St.

INDIRECT or MORTGAGEE Index to Real Estate Mortgages — Greenville County, S. C.

COTT FAMILY NAME INDEX No. 1—Split
Copyright 1933 A-122559

Open at Proper Tab according to First Letter or Letters of
Name and refer to Buff Sub-Index sheet for page reference.

Made by The Cott Index Company, Columbus, Ohio
Mfg. Cott Patent Index Systems—M

(30)

FILE NUMBER	MORTGAGEES FAMILY NAMES	GIVEN NAMES ABCDEFGHIJ	GIVEN NAMES KLMNO	GIVEN NAMES PQRSTUVWXYZ	MORTGAGORS	BOOK	PAGE	Amount	BRIEF DESCRIPTION, LOCATION, ETC. (Not Warranted)
DATE OF RECORD									
25203 Sep. 28, 1955	Bank			Jr. S. C. Natl.	James H. Wood, et al (B. H. Meeks)	653	329	2,200	Emma St. Greer - Lot, Pinsett St (formerly also Part Lot 13 Third av. (Judson Rd.)
25358 " 29, 1955	"			S. C. Natl.	Bennett H. Meeks	653	416	1560	Part Lots 13+14, Third av. (Judson Rd.) Spgs. Sp.
25357 " 29, 1955	"				Joseph A. Smith	653	419	481	2.76 Acres + 0.52 acres, Chick Spgs. Sp.
25356 " 29, 1955	"			"	Joseph A. Smith	653	422	312	2.76 Acres + 0.52 acres Spgs. Sp.
25359 " 29, 1955	"				H. C. Bates	653	461	5,250	Spgs. Louis Heights - Lot 119, Lenore av. - Map 3.
25479 " 30, 1955	"			Jr. chas. S. C. Natl.	Sumi F. Ferguson	653	514	2800	Hardlaw Sts - Lat cor. Candlerton +
25575 " 30, 1955	"			S. C. Natl.	Lillian P. Harris	654	13	1444	Butler Sp. Lat 19, Harris St. Batesville,
25676 Oct. 3, 1955	"			Jr. S. C. Natl.	Morton J. Edwards et al	654	137	13,000	Lat 44, Sherwood St. Cleveland Terrace. Lat south Plaza St. City
25848 " 4, 1955	"			Jr. chas. S. C. Natl.	H. R. Cordell, et al	654	195	3,444	Lat East North St. City - Lat 7, Blk. N. cor. Texas 1st. + Oconee St. Highlands Lot 7. H. R. Cordell Prop. also Part Lat 14, Bent Bridge Rd.
26042 " 6, 1955	"			Jr. chas. S. C. Natl.	George H. Hightower	654	352	10,600	Cherokee Forest, Chick Spgs. Sp. Lots 306+307, Elizabeth Dr.
26229 " 8, 1955	"			S. C. Natl.	George C. Weaver, et al	654	444	636	Lake Forest Subd - Lat 52, Sec. 1, Tranquill, av. City
26506 " 12, 1955	"			"	Lillian H. Sutton	655	87	1866	Lat 17, Tellulah Dr. + Edwards Rd. Cherokee Forest, Chick City
26805 " 14, 1955	"			Jr. chas. " "	Max E. Whitley, et al	655	244	7,000	Lat 317 cor. Elizabeth Dr. + City

INDIRECT or MORTGAGEE Index to Real Estate Mortgages — Greenville County, S. C.

(39)

REG. U. S. PAT. OFFICE *Chas. McCall* County Indexes Since 1888 An Identifying Trade Mark

Open at Proper Tab according to First Letter or Letters of Name and refer to Buff Sub-Index sheet for page reference.

COTT FAMILY NAME INDEX No. 1—Split Copyright 1933 A-122554

FILE NUMBER DATE OF RECORD	MORTGAGEES FAMILY NAMES	GIVEN NAMES ABCDEFGH	GIVEN NAMES IJKLMNO	GIVEN NAMES PQRSTUVWXYZ	MORTGAGORS	BOOK	PAGE	Amount	BRIEF DESCRIPTION, LOCATION, ETC. (Not Warranted)
26845 Oct. 14, 1955	Bank			of class. S.C. Natl.	Charles K. Ballard	655	277	6000	Northside Gardens. Lot 27, Lullwater Rd.
26946 17, 1955	"			of class. " "	J. Julius Boyd, jr.	655	339	11,000	Extn. Northgate - Lot 3 + Part Lot 2, North Ham & Anderson St - City
27104 18, 1955	"			" " Jr	Theodore C. Ellison	655	432	5,000	Lot cor. Arlington Ave. + Morningside, Butler Sp.
27102 18, 1955	"			S.C. Natl. Jr	R. A. Higgers	655	438	3,000	Lot 21, Richbourg Rd.
27103 18, 1955	"			"	C. B. Galloway	655	450	2,300	W. - Riverside Part Lots 26 + 27, Blk 7, Colonial
27243 19, 1955	"			et al, co. Trs. S.C. Natl.	Montey Loftis	655	523	2,000	Mayfair Estates, Chick Spgs. Sp. Lots 13 + 14, Blk. D, Mayfair Drive
27194 19, 1955	"			of class. S.C. Natl.	B. M. Whitehead	655	533	6,000	Shirwood Forest - Lot 41, Robin Hood Rd.
27197 19, 1955	"			S.C. Natl.	Billy C. Stepp et al	655	542	2,500	36 Acre, Paris Mt. Sp.
27403 21, 1955	"			" "	Fay C. Casey, et al	656	115	3,600	Court St. Augusta Court - Part Lot 61, Blk. D, Augusta
27402 21, 1955	"			" "	Ike J. Smith, et al	656	118	2,210	Sts - City View - Lots 35 + 36, cor. 6 real + Henderson
27401 21, 1955	"			" "	Mildred H. Southern	656	133	1,178	Saluda Sp. 5 Acre, Jany Creek Rd.
27400 21, 1955	"			" Jr	Carl H. Newton et al	656	139	5,000	+ Crane Cr. Hughes Heights - Lot 9, Blk. A, cor. Oakdale St.
27506 22, 1955	"			of class. Jr " "	Halter B. Stafford	656	200	600	Chick Spgs. Sp. Lot 247, Elizabeth Dr.
27556 22, 1955	"			S.C. Natl.	Roy H. Boggess	656	206	7,000	Shirwood Forest - Lot 114, dis. Abbott St.
27685 24, 1955	"			" "	Lillie Patton	656	339	990	+ Poplar St. Part Lots 7 + 8, cor. Milton Ave.
27766 25, 1955	"			" "	Leois L. Gilstrap et al	656	401	12,000	Forest View - Lot 5, Ralphin Dr.

INDIRECT or MORTGAGEE Index to Real Estate Mortgages — Greenville County, S. C.

COTT FAMILY NAME INDEX No. 1—Split
Copyright 1983 A-122559

Open at Proper Tab according to First Letter or Letters of
Name and refer to Buff Sub-Index sheet for page reference.

Made by The Cott Index Company, Columbus, Ohio
Mfg. Cott Patent Index Systems—M

(38)

FILE NUMBER	MORTGAGEES FAMILY NAMES	GIVEN NAMES ABCDEFGHIJ	GIVEN NAMES KLMNO	GIVEN NAMES PQRSTUVWXYZ	MORTGAGORS	BOOK	PAGE	Amount	BRIEF DESCRIPTION, LOCATION, ETC. (Not Warranted)
28142	Bank			Jr.				00	Paris Piney Park. Chick Spgs. Sp.
Oct. 28, 1955				S. C. Natl.	Grace E. Owens	657	62	1800	Part Lots 20 + 21, Piney Mt. Rd.
28284	"							00	Marshall Forest
31, 1955				" " " Jr.	Elizabeth F. Stevens	657	199	10000	Lots 94, 95, 96 + 97, Sylvan Hwy
28720	"							00	Chick Spgs. Sp.
Nov. 4, 1955				" " " Jr.	H. J. Bidwell	657	443	8500	Lots 9 + 10, B. F. Flynn Estate
28906	"							00	Highland Terrace Add.
7, 1955				" " " "	Martha C. Parsell	658	16	2200	Lots 5 + 6, Sec. C. Hillcrest Dr.
29433	"							00	Butler Sp.
12, 1955				" " " Jr.	Jesse Frank Hard	658	314	1600	3.70 Acres, Ridge Rd.
29648	"			of chas.				00	Traylor Park
15, 1955					Annie Lou N. Hill	658	442	5000	Lots 267 + 268, Park Creek Dr.
29656	"							00	
15, 1955				S. C. Natl.	Lewis L. Gilstrap	658	448	9000	Lot 8, Aaron Court
29835	"			Jr.				00	Lot 8 C. Hwy. 291 (By-Pass
16, 1955				S. C. Natl.	Thumar, Inc.	659	22	45000	between (Laurens Rd + Brill. Spitz Super Hwy.)
29901	"							00	Buckhorn Hills -
17, 1955				S. C. Natl.	Henry C. Harding	659	112	2500	Lot 6, Harding Drive -
30011	"			Jr.				00	Hopland on Map 1, Sans Souci Hgts.
18, 1955				S. C. Natl.	Walter H. Goldsmith	659	130	27500	Lot 25, N. S. Hwy. 25 +
30054	"							00	Drive -
18, 1955				S. C. Natl.	James B. Pressley et al	659	145	11500	Part Lot 15, West Tallulah
30127	"							00	Sherwood Forest
19, 1955				Bank, Jr.	Roy H. Boggess	659	214	6000	Part Lot 75, Don Dr -
30393	"							00	Paris Rd.
22, 1955				S. C. Natl.	Obell Lane Sisk	659	367	7500	Part Lots 6 + 5, West
30487	"			Bank of Chas				00	University Park
23, 1955				S. C. Natl.	Sarah T. Foster et al	659	422	7000	Lot 120 Brookside Circle
30675	"			Jr.				00	Ed - Chick Spgs. Sp.
26, 1955				S. C. Natl.	Sloan C. Bryant	660	17	3000	Lots 3, 4, 7, 8 + 9, J. H. Roberts

INDIRECT or MORTGAGEE Index to Real Estate Mortgages — Greenville County, S. C.

(37)

REG. U. S. PAT. OFFICE *Chem-Cats* County Indexes Since 1888
An Identifying Trade Mark

Open at Proper Tab according to First Letter or Letters of Name and refer to Buff Sub-Index sheet for page reference.

GOTT FAMILY NAME INDEX No. 1—Split
Copyright 1933 A-122559

FILE NUMBER DATE OF RECORD	MORTGAGEES FAMILY NAMES	GIVEN NAMES ABCDEFGH	GIVEN NAMES IJKLMNO	GIVEN NAMES PQRSTUVWXYZ	MORTGAGORS	BOOK	PAGE	Amount	BRIEF DESCRIPTION, LOCATION, ETC. (Not Warranted)
30857 Nov. 29, 1955	Bank			De. S. C. Natl.	H. Otto Comp	660	162	2500	Summit Drive, City Part Tracts 1+2
30841 " 29, 1955	"			S. C. Natl.	Charles L. Sanders	660	180	9000	2 acres, Chick Spgs. Sp.
31002 " 30, 1955	"			of Chas. S. C. Natl.	John E. Hailey, et al	660	211	9000	(Drayton Drive) University Heights Lat 136, Twinbrook Drive -
31488 Dec. 6, 1955	"			of Chas. Jr. S. C. Natl.	John T. McNeegar, et al	660	547	1150	Lat 11 + Part Lat 12, Bk. a, cor. Half Dr. + 30 ft un- named St. Pinehurst Chick Spgs. Sp.
31575 " 7, 1955	"			S. C. Natl. Jr.	G. S. Phillip	661	43	7000	Lat Pendleton St. City
31672 " 8, 1955	"			of God, Jr. S. C. Natl.	Travelers Rest Church	661	110	4377	Rd. Meadowbrook Farms, Bk. 5 Lat 12 cor. Lee Hwy + Williams
31934 " 10, 1955	"			S. C. Natl.	Florence J. Briggs	661	241	18,000	East Paris Rd. Forest Heights Part Lat D + Part Lats 73+74
32056 " 12, 1955	"			of Chas. S. C. Natl.	Jae K. Smith, et al	661	310	5000	Drive, Chick Spgs. Sp. Lats 10, 11+12, Bk. C, Sutton
32029 " 12, 1955	"			"	O. D. Tatum, Jr.	661	295	6300	Lat. Hampton Ave + 2 Lats cor. Hampton Ave. + Gehals St.
32239 " 14, 1955	"			S. C. Natl.	May O. Fenwick	661	413	306	Chapel Rd. Paris Mt. Sp. Part Lat 22. (3 acres) Duncan
32302 " 15, 1955	"			"	Fannie V. Theodore	661	469	18000	Sec. 1, Stone Lake Heights - Part Lat 26, Lakesrest Drive
32522 " 17, 1955	"			Jr. S. C. Natl.	M. Harwood Bridwell	662	59	10,375	Lat 23, Paris Mt. ave.
32565 " 19, 1955	"			S. C. Natl.	Nannie J. Galloway	662	85	4000	City - Lat Hampton Ave.
32659 " 19, 1955	"			"	Caly Bros. Lumber Co.	662	165	7000	North Gardens, Butler Sp. Lat 29, Azela Court, Sec. 2

INDIRECT or MORTGAGEE Index to Real Estate Mortgages — Greenville County, S. C.

COTT FAMILY NAME INDEX No. 1—Split
Copyright 1933 A-122569

Open at Proper Tab according to First Letter or Letters of
Name and refer to Buff Sub-Index sheet for page reference.

Made by The Cott Index Company, Columbus, Ohio
Mfg. Cott Patent Index Systems—M

(38)

FILE NUMBER DATE OF RECORD	MORTGAGEES FAMILY NAMES	GIVEN NAMES ABCDEFGH	GIVEN NAMES IJKLMNO	GIVEN NAMES PQRSTUWXYZ	MORTGAGORS	BOOK	PAGE	Amount	BRIEF DESCRIPTION, LOCATION, ETC. (Not Warranted)
32807 Dec 21, 1955	Bank			Jr. S. C. Natl.	et al J. Larry Jameson	662	272	9,400	19 + 20, Terrace St - Part Lot 16 + Lots 17, 18.
32952 " 22, 1955	"			of class. S. C. Natl.	R. E. Collins	662	351	40,000	Lot Augusta St. City.
33475 " 30, 1955	"			Jr. S. C. Natl.	H. O. Grace	663	289	40,000	Lot, Gower St, City.
33601 " 31, 1955	"			Jr. S. C. Natl.	Annie Harris	663	356	2,874	Lot, Burns St.
32 Jan. 3, 1956	"			Jr. S. C. Natl.	James Harry Bishop, et al	663	388	7,500	Ave. West Creststone Acres - Part Lots 12 + 14, Medgewood
33 " 3, 1956	"			S. C. Natl.	B. F. Johnson, Jr.	663	421	1495	Marietta, Cleveland Sp.
130 " 4, 1956	"			Jr. S. C. Natl.	et al Robert David Williamson	663	470	16,000	"Hill Lot" Cleveland Ave. (Park Drive) City.
227 " 4, 1956	"			S. C. Natl.	H. C. Bates.	663	476	6,000	Lot 7, Country Club Drive, Sherwood Forest, City -
294 " 5, 1956	"			et al, Jr. S. C. Natl.	et al John Bunyan Castelloe,	663	495	5,500	Lot 20 Le Grand Blvd - West Parker Rd. - Paris Mt. Sp.
547 " 7, 1956	"			of class. S. C. Natl.	James H. Ovinge, et al	664	116	12,000	Lot Hilldale Drive + tract Sec 1 Lake Forest -
655 " 9, 1956	"			of class. - Jr. S. C. Natl.	Ray Barton	664	195	2,700	Lot 61, Tranquil, Ave. Hopside Mill -
851 " 10, 1956	"			of class. S. C. Natl.	J. Alvin Gibreath, et al	664	309	8,000	Lot 27, Sec. 8, Ninth St - Knollwood.
859 " 11, 1956	"			S. C. Natl.	Ollie K. Moody, et al	664	346	5,000	Lot 50, Meyers Dr. Stone Lake Heights -
981 " 12, 1956	"			S. C. Natl.	Mary E. Bailey	664	399	1,322	Lot 90, Miramas Court, Sec. 2, Mt. View Land Co.
1101 " 13, 1956	"			Jr. S. C. Natl.	Jane H. Colman	664	427	7,200	Lots 77 + 78, Blk C. (Part Lot 6 + all Lot 7, Blk D on Hillcrest Dr + Hillcrest Circle, Highland Terrace

INDIRECT or MORTGAGEE Index to Real Estate Mortgages — Greenville County, S. C.

(34)

REG. U. S. PAT. OFFICE *Chas McCott* County Indexes Since 1888 An Identifying Trade Mark

Open at Proper Tab according to First Letter or Letters of Name and refer to Buff Sub-Index sheet for page reference.

COTT FAMILY NAME INDEX No. 1—Split Copyright 1933 A-122659

FILE NUMBER DATE OF RECORD	MORTGAGEES FAMILY NAMES	GIVEN NAMES ABCDEFGH	GIVEN NAMES IJKLMNO	GIVEN NAMES PQRSTUVWXYZ	MORTGAGORS	BOOK	PAGE	Amount	BRIEF DESCRIPTION, LOCATION, ETC. (Not Warranted)
2078 Jan. 23, 1956	Bank			S. C. Natl et al, Trs	C. C. McLaughan, et al	666	72	12,000	Sec. II, Lake Forest Subdl. Lat 119, Hermitage Rd.
2628 30, 1956	"			S. C. Natl	H. F. McCauley	666	442	2500	1/2 acre, Bates Sp near Gasley Bridge Rd.
2941 Feb. 1, 1956	"			S. C. Natl	Eva George, et al	667	63	6,096	Part Lat 1, George St. Rd. East Highlands Est.
2939 1, 1956	"			"	Thelma B. Hendrix	667	87	2,730	Lat 19, Blk B, Sec. 3, Laurens
3144 3, 1956	"			"	Lois Knight	667	228	1034	1/2 acre, Jackson Grove Rd. Knallwood Subdl.
3517 8, 1956	"			"	J. Mack Woods	667	456	12,500	Lat 23, Sunset Dr. Sharon Park
3825 11, 1956	"			"	J. A. Cannon, Jr.	668	176	5,000	Lat 45, Sharon Drive Pettigru + Joy Sts. Boyce Lawn
4192 16, 1956	"			" Jr	S. J. Bennett	668	448	8,000	Lat 1 + part Lat 2, Blk 5 cor Holloran Heights, Chick Spgs. Sp.
4255 17, 1956	"			S. C. Natl et al, Trs	Clarence B. Fry, et al	668	526	12,000	Tract 16 = 1.04 acres, Map 1, Blk B, Augusta Court.
4407 18, 1956	"			"	Adeline H. Brown	669	75	2,750	Lat 27 + Part Lat 28, Horse Rd. G'ville, Sp.
4654 22, 1956	"			S. C. Natl	G. H. Hawkins	669	194	2,000	20 acres, near White Village Farm.
4727 23, 1956	"			S. C. Natl	J. D. Vaughan	669	267	2,000	Lots 81A + 82, Airport Cherokee Forest.
5416 Mar 1, 1956	"			S. C. Natl	Robert D. Miller, et al	670	96	9,000	Lat 314, Elizabeth Dr.
5653 2, 1956	"			" Jr	James A. B. Godfrey	670	167	5,200	Lat 6, Charlotte St. City Byena Vista.
5692 3, 1956	"			S. C. Natl	C. H. Fowler	670	217	2,100	Lat 14, Blk B, Lee Rd. Hill St, Augusta Road, Hill, City
5794 5, 1956	"			"	Troy E. Campbell	670	334	1,802	Lat 61 + 1/2 Lat 62, High

INDIRECT or MORTGAGEE Index to Real Estate Mortgages — Greenville County, S. C.

COTT FAMILY NAME INDEX No. 1—Split
Copyright 1983 A-122589

☞ Open at Proper Tab according to First Letter or Letters of
Name and refer to Buff Sub-Index sheet for page reference.

Made by The Cott Index Company, Columbus, Ohio
Mfg. Cott Patent Index Systems—M

(30)

FILE NUMBER	MORTGAGEES FAMILY NAMES	GIVEN NAMES ABCDEFGHIJ	GIVEN NAMES KLMNOP	GIVEN NAMES QRSTUVWXYZ	MORTGAGORS	BOOK	PAGE	Amount	BRIEF DESCRIPTION, LOCATION, ETC. (Not Warranted)
DATE OF RECORD									
5790 Mar 5, 1956	Bank				S. C. Nat'l Jerry E. Allen, et al	670	242	2300	282+283, Augusta Acres, Gaunt Sp. Lot 157, Patton Drive + Lots 158,
5800 5, 1956	"				S. C. Nat'l Anne McLee Moore	670	265	1500	Lat, Home St, City.
6714 14, 1956	"				S. C. Nat'l Sam J. Francis	671	301	3000	Lat 20, Honours St - Paris Mt. Sp.
6921 16, 1956	"				S. C. Nat'l Edith R. McLendon	671	496	3500	Lot, West Parker Rd. Byrd Blvd -
7273 20, 1956	"				S. C. Nat'l Helen R. Hunt	672	98	25000	Lat cor. Riverside Dr. + Sts. Hard 5, City -
7476 22, 1956	"				S. C. Nat'l Lola S. Sams	672	247	7500	Lat cor. Pendleton + Lusk Sunny Slope.
7901 27, 1956	"				S. C. Nat'l H. E. Raspley	672	482	1800	Lat 31, Bek. B. Agnew Ave -
7980 28, 1956	"				S. C. Nat'l Lillian S. Norris	672	545	2000	Part Lat 1, Arlington Ave - + By-Pass S.C. Hwy. 291.
8650 Apr 4, 1956	"				S. C. Nat'l Dr + H. Mfg. Co.	673	511	6000	Lots 19 + 10, cor. Skyview Dr. Gaunt Sp.
8914 5, 1956	"				S. C. Nat'l Frank J. Tucker	674	17	1656	Lat 41 + 116, Conster
9054 9, 1956	"				S. C. Nat'l C. H. Hinton	674	182	4500	Lat, Perry Ave, City Rodgers Valley Hgts, Butler Sp.
9491 13, 1956	"				S. C. Nat'l William J. Byson	674	413	8000	Lat 12, Howell Circle Forest View.
9417 12, 1956	"				" " " Lewis L. Gilstrap	674	422	12000	Lat 15, Gilstrap Drive Drive, Stone Lake Heights -
9418 12, 1956	"				" " " F. V. Tate, et al	674	425	14000	Lat 24, Sec. 1, Lake Crest Burgess Hills Club Sp. Sp.
9514 13, 1956	"				" " " Margaret E. Camp	674	512	9480	Lat 30, Crescent Circle Engl. Cleveland Forest.
10012 19, 1956	"				" " " J. Alvin Gilreath	675	294	12000	Lat 88 + Part Lat 89, Trails

INDIRECT or MORTGAGEE Index to Real Estate Mortgages — Greenville County, S. C.

(89)

REG. U. S. PAT. OFFICE *Chas. McCall* County Indexes Since 1888 An Identifying Trade Mark

Open at Proper Tab according to First Letter or Letters of Name and refer to Buff Sub-Index sheet for page reference.

COTT FAMILY NAME INDEX No. 1—Split Copyright 1933 A-122569

FILE NUMBER- DATE OF RECORD	MORTGAGEES FAMILY NAMES	GIVEN NAMES ABCDEFGHIJ	GIVEN NAMES JKLMNO	GIVEN NAMES PQRSTUVWXYZ	MORTGAGORS	BOOK	PAGE	Amount	BRIEF DESCRIPTION, LOCATION, ETC. (Not Warranted)
10190 Apr 20 1956	Bank				S. C. Natl. ^{et al} J. Burton Webster, Jr.	675	312	15,068 ⁰⁰	Loka St. Lot 15 + Part Lot 14
10664 " 25 1956	"				as se. S. C. Natl. J. H. Cantrell	676	70	12,000 ⁰⁰	Vista Ave, Traylor Park. Lots 181+182, Mount
11064 " 30 1956	"				as se. S. C. Natl. H. W. Harrison	676	316	5,000 ⁰⁰	Crescent Terrace - Lot 35, Jones Ave -
11256 May 2 1956	"				S. C. Natl. ^{et al} Harold E. Johnson	676	515	9,000 ⁰⁰	Heights - Lot 11, Nora Dr. Bruce
11439 " 3 1956	"				S. C. Natl. Alfred C. Mann, Jr.	677	16	6,000 ⁰⁰	Pecan Terrace, Gantt Tp. Lot 30, Midway Rd. Sec 2
11418 " 3 1956	"				Dr. S. C. Natl. ^{et al} Aline B. Williams	677	55	4,000 ⁰⁰	Lot Klett St + Lot Markley St - Lot Klett St, Lot 7, Markley St +
11477 " 4 1956	"				Dr. S. C. Natl. ^{et al} Ruth Louise Spearman	677	82	14,000 ⁰⁰	St + Lot 15, James St Lot 13, cor. Laurens Rd. + James
11548 " 4 1956	"				S. C. Natl. ^{et al} Joe K. Smith, et al	677	112	3,450 ⁰⁰	Button Dr. Buring Vista Subd Lots 10, 11 + 12, Bek C.
11655 " 7 1956	"				S. C. Natl. ^{Co. Inc.} Cely Brothers Lumber	677	223	8,500 ⁰⁰	Heights - Lot 6, Mills Ave, Kirkwood
11656 " 7 1956	"				S. C. Natl. J. H. Cely	677	226	7,000 ⁰⁰	Pine Brook Extn - Lot 11, Cardinal Dr.
11652 " 7 1956	"				S. C. Natl. ^{Co. Inc.} Cely Brothers Lumber	677	280	7,500 ⁰⁰	Court, North Gardens - Lot 30, Sec 2, Azalea
12075 " 11 1956	"				S. C. Natl. Grant R. Allen	677	529	14,000 ⁰⁰	Part Lot 185, all Lot 186 + Part Lot 187, Dogwood Lane, Cleveland Forest
12099 " 11 1956	"				S. C. Natl. L. L. Whitworth, et al	678	1	2,874 ⁵⁰	Park, Chick Spg. Tp Lot 16, Quik St, Piedmont
12269 " 12 1956	"				S. C. Natl. Lewis L. Gilstrap	678	40	12,000 ⁰⁰	Greenville Subd - Lot 31, Hillrose Ave -
12398 " 15 1956	"				S. C. Natl. J. Alon Gilbreath	678	175	10,000 ⁰⁰	Tommaso Ave, Greenbrier Lot 14, cor. Oesala Dr. +

INDIRECT or MORTGAGEE Index to Real Estate Mortgages — Greenville County, S. C.

COTT FAMILY NAME INDEX No. 1—Split
Copyright 1933 A-122569

☞ Open at Proper Tab according to First Letter or Letters of
Name and refer to Buff Sub-Index sheet for page reference.

Made by The Cott Index Company, Columbus, Ohio
Mfg. Cott Patent Index Systems—M

(3 K)

FILE NUMBER	MORTGAGEES FAMILY NAMES	GIVEN NAMES ABCDEFGHIJ	GIVEN NAMES KLMNO	GIVEN NAMES PQRSTUVWXYZ	MORTGAGORS	BOOK	PAGE	Amount	BRIEF DESCRIPTION, LOCATION, ETC. (Not Warranted)
12619 May 16, 1956	Bank				S. C. Natl. Sara B. Perry	678	233	5800	Aberdeen Highlands Lots 4 + 5. West Jarvis Rd.
12770 " 18, 1956	"				S. C. Natl. James A. Poling	678	312	16000	Gardens, Butler Sp. Lot 84, McSwain Dr. McSwain
12855 " 19, 1956	"				S. C. Natl. Jessie B. Sulham	678	377	1590	2 Tracts, Dunston Sp.
13417 " 25, 1956	"				S. C. Natl. Mozelle M. Skines	679	156	4025	cov. Chapin St. + Rose Ave. city Part Lots 1, 2 + 6 Bell St.
13352 " 25, 1956	"				S. C. Natl. Lillian Spinner et al	679	167	4000	Lane, Cleveland Forest - Lot 136 + Part Lot 135, Kullwood
13530 " 26, 1956	"				" " Sam J. Francis Co.	679	235	22000	Lat Laurens Road By-Case S.C. Hwy. 291
13647 " 28, 1956	"				S. C. Natl. D + H Manufacturing Co.	679	330	25000	Lots 19 + 10, Skyles Dr. + Dr.
14052 June 1, 1956	"				S. C. Natl. John C. Cosby, Jr. et al	680	67	9000	Lat. at end of Penn St Dr. et al
14150 " 1, 1956	"				S. C. Natl. Herbert Syracuse of Chas. Jr. et al	680	128	2500	Sold off - Bishop St. Lots 59, 61 + 63, less part
14386 " 5, 1956	"				S. C. Natl. Edward F. Beyer, Jr. et al	680	325	15000	Blvd. + Douglas Dr. country bank et al Lots 27, 28 + Part Lot 30 cov. Bayne.
14608 " 7, 1956	"				S. C. Natl. Only McCullough et al	680	529	779	Lots 9 + 9a. Grove Sp. Maple Acres -
14725 " 8, 1956	"				S. C. Natl. Madel Home Inc.	681	22	7000	Lat 10, Chaplain Dr.
14806 " 8, 1956	"				S. C. Natl. Bessie Mathis et al	681	41	1521	Graham Drills. Sp. Lat 2, Prop. Ruby R.
14916 " 11, 1956	"				S. C. Natl. Julia F. Hightower	681	135	5000	Chick Sp. Sp. Lot 238 Elizabeth Dr. -
15122 " 13, 1956	"				S. C. Natl. Lewis L. Dilstrap	681	242	12000	Green Vale Subdiv - Lat 32 Hillrose Ave -
15278 " 14, 1956	"				S. C. Natl. James H. Gilbert	681	353	10000	Morningstar, Butler Sp. Lat 44, Clearview Ave.

INDIRECT or MORTGAGEE Index to Real Estate Mortgages — Greenville County, S. C.

(32)

REG. U. S. PAT. OFFICE *ChumCott* County Indexes Since 1888
An Identifying Trade Mark

Open at Proper Tab according to First Letter or Letters of Name and refer to Buff Sub-Index sheet for page reference.

COTT FAMILY NAME INDEX No. 1—Split
Copyright 1933 A-122659

FILE NUMBER	MORTGAGEES FAMILY NAMES	GIVEN NAMES ABCDEFGHIJ	GIVEN NAMES JKLMNOPQ	GIVEN NAMES RSTUVWXYZ	MORTGAGORS	BOOK	PAGE	Amount	BRIEF DESCRIPTION, LOCATION, ETC. (Not Warranted)
15387 June 15, 1956	Bank			^{Jr.} S. C. Natl.	^{etal} Kenneth G. Taylor	681	431	18,000	Sec. 1, Stone Lake Heights Lot 8, which Spgs. Rd.
15722 " 19, 1956	"			^{Jr.} S. C. Natl.	Clinton D. Hunter	682	125	8500	Paris Ints. Sp.
15660 " 19, 1956	"			S. C. Natl.	Mr. G. A. Skinner ^{etal}	682	131	1900	Glenn Moore Park Lot 39, Underwood ave.
15801 " 20, 1956	"			^{Jr.} S. C. Natl.	Albert Taylor	682	170	5000	Spring Brook Dr. Grants Sp. Lot 4, Lucille ave. & Lot 15
16201 " 25, 1956	"			S. C. Natl.	Washington Ave. Baptist ^{Church}	682	421	-	Resolution - Church Bond
16258 " 25, 1956	"			S. C. Natl.	S. Pickens Anderson	682	450	10,000	Forest Heights - Butler Sp. Lot 28, Drexel ave. Lake
16396 " 26, 1956	"			S. C. Natl.	Airport Realty Co.	682	478	24,000	Drive, North - Lat, Pleasantburg
16309 " 26, 1956	"			S. C. Natl.	Belton M. Rainey ^{etal}	682	524	1180	Chick Spgs. Sp. Lat State Hwy. 253
16532 " 28, 1956	"			S. C. Natl.	Pauline N. Floyd	683	80	4,000	Road + Jamison St. Lot 14, cor. Anderson
16711 " 29, 1956	"			S. C. Natl.	Rudolph Nichols ^{etal}	683	166	5100	Lot 71 + Part Lots 68 + 67 Bidwell St. Pine Brook Develop. Chick Spgs. Sp.
16753 " 30, 1956	"			S. C. Natl.	Sol E. Abrams	683	177	10,000	Timberlake - Lot 32, Selwyn Dr.
16852 July 2, 1956	"			S. C. Natl.	Serothy Davis Howard	683	262	7,000	area Butler Sp. 4.93 acres, 2.0 acres + 2.2.21
16948 " 3, 1956	"			^{Jr.} S. C. Natl.	Wade N. Howard	683	293	12,000	Knollwood - Lot 29, Sunset Dr.
16995 " 3, 1956	"			S. C. Natl.	Charles H. Spence, Jr.	683	332	2,800	another tract, Chick Spgs. Sp. 0.52 acres, Chick Spgs. Sp. also
17060 " 3, 1956	"			S. C. Natl.	Mr. Alice Hyman	683	350	7325	Edgewood - Lat, Edwards Road

INDIRECT or MORTGAGEE Index to Real Estate Mortgages — Greenville County, S. C.

COTT FAMILY NAME INDEX No. 1—Split
Copyright: 1933 A-122559

Open at Proper Tab according to First Letter or Letters of
Name and refer to Buff Sub-Index sheet for page reference.

Made by The Gutt Index Company, Columbus, Ohio
Mfg. Cost Patent Index Systems—M

(37)

FILE NUMBER DATE OF RECORD	MORTGAGEES FAMILY NAMES	GIVEN NAMES ABCDEFGHIJ	GIVEN NAMES KLMNOP	GIVEN NAMES QRSTUVWXYZ	MORTGAGORS	BOOK	PAGE	Amount	BRIEF DESCRIPTION, LOCATION, ETC. (Not Warranted)
17071 July 5, 1956	Bank				S.C. Natl. R. K. Campbell	683	371	6500	Deale, City Lot 77, Lake Forest
17070 " 5, 1956	"				S.C. Natl. Civil E. Watkins	683	374	27500	Lake Fairfield Dr. + Shannon Dr. Part Lots 1+2, Edwards Rd
17269 " 7, 1956	"				S.C. Natl. Lillian D. Skinner	683	481	3545	Glenn Grove Park. Lot 39, Underwood Ave.
17431 " 10, 1956	"				S.C. Natl. James V. Patterson	684	24	12,000	M ^{rs} Swam Hardens Butler Sp. Lot 40, Sunwood Ave. -
17646 " 12, 1956	"				S.C. Natl. Supt. Iron + Metal Co. (Cal. Br.)	684	186	1100	Extn. City. Lot, West Washington, St.
17739 " 12, 1956	"				S.C. Natl. William B. Dasher	684	220	24,000	20 ft. Rd. Chick Sp. Sp. Lot cov. N. S. Hwy. 20 + a
18078 " 16, 1956	"				S.C. Natl. C. B. Grayham, et al	684	407	15,000	+ White Horse Rd. Lot cov. old Augusta Rd.
18016 " 16, 1956	"				S.C. Natl. Lewis L. Bilstrap	684	404	12,000	Green Vale Lot 13, Hillrose Ave.
18454 " 19, 1956	"				S.C. Natl. Jennie Perone	685	68	6,500	Liberty Park. Lot 22, Edwards Rd.
18369 " 19, 1956	"				S.C. Natl. White Oak Baptist Church	685	137		Resolution + Church Road
18483 " 20, 1956	"				S.C. Natl. Joseph B. Stearns	685	171	5,000	Augusta Rd. Hill - Lot 24, Cammer Ave.
18471 " 20, 1956	"				S.C. Natl. Lee Roy Mahaffey	685	224	5,000	Lot 1-a, Temple St. Hunt Sp.
18478 " 20, 1956	"				S.C. Natl. Melitta T. Taylor	685	242	4,000	Lot 37, Natl. Hwy. 29 College Heights, Butler Sp.
18649 " 21, 1956	"				S.C. Natl. Leter William Caldwell	685	289	3,120	Lot 118, Auburn Park
18744 " 23, 1956	"				" " " Laell S. Beugman, et al	685	340	8,000	From James M. Edwards Lot 76, Maple Ave. Plat. 2
19342 " 30, 1956	"				" " " Truluck Howard	686	155	3,000	Augusta Ave. Hunt. Sp. Lots 157 + 158 Patton Dr.

INDIRECT or MORTGAGEE Index to Real Estate Mortgages — Greenville County, S. C.

(37)

REG. U. S. PAT. OFFICE *Chas. McCall* County Indexes Since 1888 An Identifying Trade Mark

Open at Proper Tab according to First Letter or Letters of Name and refer to Buff Sub-Index sheet for page reference.

COTT FAMILY NAME INDEX No. 1—Split Copyright 1933 A-122559

FILE NUMBER DATE OF RECORD	MORTGAGEES FAMILY NAMES	GIVEN NAMES ABCDEFGHIJ	GIVEN NAMES JKLMNO	GIVEN NAMES PQRSTUVWXYZ	MORTGAGORS	BOOK	PAGE	Amount	BRIEF DESCRIPTION, LOCATION, ETC. (Not Warranted)
19325 July 30, 1956	Bank			S. C. Natl. Belton, S.C.	Inc. Lithemurgy Products	686	194	4,500	Butler Sp. Lot 6 Woods Lake Rd.
19621 Aug 2, 1956	"			S. C. Natl	Ernest G. Halliday	686	388	1600	2 Acres, Dunklin Sp.
19859 " 4, 1956	"			S. C. Natl	William Goldsmith Duke	686	537	5000	Bennett St. Parkvale Subd - Lots 6 + 7 Sec A Bk 1
19926 " 19, 1956	"			S. C. Natl. In.	Lois B. Thompson et al	687	124	5,500	near City Lots 1 + 2, Laurens Rd.
20235 " 8, 1956	"			S. C. Natl.	James Edward Ester	687	233	408	Lat 35, Essex Court.
20246 " 8, 1956	"			"	Minnie Mae Kalm	687	236	2000	Ave. East Lake. Lots 48 + 49, West Circle
20281 " 8, 1956	"			"	Ethel Smith Jones	687	239	3500	City Part Lot 4, Ansel St
20433 " 10, 1956	"			"	J. B. Lever, et al	687	299	10,000	Lot on Oakland St + Webster Alley, City, also 2.41 Acres, Marrowbone Creek
20350 " 10, 1956	"			"	Inc. Cely Bros Lumber Co.	687	379	13,000	Sec. III, Lake Forest Subd - Lot 180, Richmond Rd.
20461 " 11, 1956	"			"	Mack G. Gwinn Jr.	687	403	2580	Ave - City. Lot 52, Sub. N. Stone
20532 " 13, 1956	"			"	In. H. B. Fanning, et al	687	434	5000	No. 29, Chick Spgs. Sp. Lot 25 Super Hwy. N. S.
20548 " 13, 1956	"			"	In. Janie H. Moore, et al	687	443	6250	Part Lots 10, 12 + 13, sec. Wautauga St + Fairview ave - Highland Terrace
20849 " 16, 1956	"			S. C. Natl.	Clarence Broom	688	100	3000	Acres, Chick Spgs. Sp. Lot 12, Butler Ave, Cale
20952 " 17, 1956	"			S. C. Natl.	et al Billy H. McAbel	688	179	5000	St. Sams Sonci Lot 88, West Decatur

INDIRECT or MORTGAGEE Index to Real Estate Mortgages — Greenville County, S. C.

COTT FAMILY NAME INDEX No. 1—Split
Copyright 1933 A-122559

Open at Proper Tab according to First Letter or Letters of
Name and refer to Buff Sub-Index sheet for page reference.

Made by The Cott Index Company, Columbus, Ohio
Mfg. Cott Patent Index Systems—M

(30)

FILE NUMBER DATE OF RECORD	MORTGAGEES FAMILY NAMES	GIVEN NAMES ABCDEFGHIJ	GIVEN NAMES KLMNO	GIVEN NAMES PQRSTUWXYZ	MORTGAGORS	BOOK	PAGE	Amount	BRIEF DESCRIPTION, LOCATION, ETC. (Not Warranted)
20999 Aug. 17, 1956	Bank			Jr. S. C. Natl.	William C. De Witt	688	210	2300	Lat 85 Ironbrook Ave.
21312 " 21, 1956	"			" Natl.	Charles H. Spence et al	688	440	3000	Pineau Park, (Chuland Sp.) Lat 234 + Strip, Map 2, Lake Rd.
21282 " 21, 1956	"			"	Laurel Baptist Church	688	465	✓	Resolution + church Bond
21393 " 22, 1956	"			"	James E. Brooker et al	689	25	4500	+ Fisher Drive, city Lat 5 + Part Lat 6, Griffin
21454 " 23, 1956	"			"	Lewis A. Russell et al	689	67	5000	Saluda Sp. 5 acres, Buncombe Rd.
21740 " 27, 1956	"			Jr.	Robert A. Dowling	689	286	5500	lehigh + Lot "M" Elizabeth St. north Lats 14, 15 + 16 Old County
21953 " 29, 1956	"			"	James D. Williams et al	689	365	9000	Heights - Lat 8, Tara Dr. House
22154 " 30, 1956	"			of Gran. Jr. S. C. Natl.	H. Z. Flinkinghelt et al	689	443	650	Locust ave. Oaklawn. Lots 69, 70 + Part Lot 71
22368 Sep 4, 1956	"			Jr. S. C. Natl.	James R. Mann et al	690	63	6500	Old Augusta Rd. Donaldson Heights 5.30 acres, Furman Rd + Lot 77
22554 " 5, 1956	"			S. C. Natl.	J. L. Zakary et al	690	149	16500	Bridge Rd. Slater Lat in Chuland Ave. + Talley
22555 " 5, 1956	"			"	Roy T. Ammons	690	152	7000	Morningside, Butler Sp. Lat 46, Clearview ave -
22618 " 6, 1956	"			"	Edward Fridal, et al	690	201	3600	"Shop Building", lehigh Sp. Sec. III, Lake Forest Subd.
22620 " 6, 1956	"			"	Hugh W. Denson	690	213	10,000	Sec. 3, Belle Meade Lat 163, Rockmont Road
22657 " 6, 1956	"			"	Joseph C. Somers	690	219	11,000	Sec. 3, Belle Meade Lat 314, Pine lehigh Blvd.
23026 " 11, 1956	"			Jr.	Howell D. Childs et al	690	446	6000	"Knollwood" Lat 32, Sunset St.
23166 " 12, 1956	"			Jr.	James R. Badger	690	514	700	Super Hwy Home Site Lat 105, Broad Vista Blvd.

INDIRECT or MORTGAGEE Index to Real Estate Mortgages — Greenville County, S. C.

(39)

REG. U. S. PAT. OFFICE *Chambers* County Indexes Since 1888 An Identifying Trade Mark

Open at Proper Tab according to First Letter or Letters of Name and refer to Buff Sub-Index sheet for page reference.

COTT FAMILY NAME INDEX No. 1—Split Copyright 1933 A-122559

FILE NUMBER DATE OF RECORD	MORTGAGEES FAMILY NAMES	GIVEN NAMES ABCDEFGHIJ	GIVEN NAMES JKLMNO	GIVEN NAMES PQRSTUVWXYZ	MORTGAGORS	BOOK	PAGE	Amount	BRIEF DESCRIPTION, LOCATION, ETC. (Not Warranted)
23195 Sep 12-1956	Bank			^{Jr.} S. C. Natl.	Cecil S. Adams	691	7	20,000	Lots 5, 6, 7, 8 + 9, Debrauk Lane, Sec B, Lake Wood, on Saluda Lake
23221 " 13-1956	"			S. C. Natl.	Paul Bradley, et al	691	83	40 779	1 acre - which appx 1/2
23540 " 17-1956	"			^{Jr.} S. C. Natl.	Francis L. Boroughs	691	279	5000	5.20 acres + 3.85 acres Woodfields
23712 " 19-1956	"			S. C. Natl.	Woodfields Baptist Church	691	415	2,500	Part sec. A, Creafield Rd.
23709 " 19-1956	"			S. C. Natl.	Harriett S. Bellwood	691	403	6,000	Lot Hampton Ave. Hill Road
24156 " 24-1956	"			S. C. Natl.	Eugene Bryant, et al	692	116	9,700	Lot ex. Watson + Loundw Paris Piney Park.
24315 " 26-1956	"			"	Mr Annie Adams Southern Corp.	692	213	979	Lat 31, Apopka ave. Lat 48, By-Pass S C
24309 " 26-1956	"			"	Marshall + Williams,	692	251	54,000	Lat 29, Lat 49 Winterberry Court
24399 " 27-1956	"			"	H. O. Baumgardner	692	301	6,600	Lot 284, Barbara ave -
24668 " 29-1956	"			"	James Homer Ferguson	692	420	3,180	Tract, Bates Sp.
24733 Oct 1-1956	"			"	Lodge no. 71, Piedmont	692	513	714	1.41 acres, Grove Sp Sunrise Circle -
25184 " 5-1956	"			"	Herbing Benevolent et al	693	228	12,000	Lat 13 Oakview Dr. Forest View -
25598 " 10-1956	"			"	Norman K. Knight	693	460	12,000	Lat 9, Gilstrap Dr - Heights.
25608 " 11-1956	"			"	Lawton H. Knight	693	494	4,000	Lat 28, Ben St, Mrs Daniel

INDIRECT or MORTGAGEE Index to Real Estate Mortgages — Greenville County, S. C.

COTT FAMILY NAME INDEX No. 1—Split
Copyright 1933 A-122559

☞ Open at Proper Tab according to First Letter or Letters of
Name and refer to Buff Sub-Index sheet for page reference.

Made by The Cott Index Company, Columbus, Ohio
Mfg. Cott Patent Index Systems—M

(39)

FILE NUMBER	MORTGAGEES FAMILY NAMES	GIVEN NAMES ABCDEFGH	GIVEN NAMES IJKLMNO	GIVEN NAMES PQRSTUWXYZ	MORTGAGORS	BOOK	PAGE	Amount	BRIEF DESCRIPTION, LOCATION, ETC. (Not Warranted)
DATE OF RECORD									
25760	Bank				S. C. Natl. Ry Station, et al	694	56	00	66 Acres, Highland Tp.
Oct. 12, 1956								40	Mill Rd. - Austin Tp.
26145					S. J. Scrogge	694	312	1229	4 acres, Old Parkina
16-1956								00	Billy Tp.
26235					Eva George, et al	694	402	1110	Rear Part Lot 1, George St.
17-1956								00	Seagraves Park
26235					E. M. Freeman	694	405	6000	Lot 119, Du Pont Dr.
17-1956								00	Carolina Court, Butler Tp.
26176					Elija F. Thompson	694	408	4008	Lot 15, Ber. C. Eastlan. Dr.
17-1956								00	Lomax Ave, Greenville
26382					J. Alvin Gilbreath	694	450	17000	Lot 14 cor. Oacola Dr +
18-1956					(Same as Willette C. Taylor)			00	York Tp.
26457					Willette J. Taylor	694	525	4900	Lot 37, Natl. Hwy. 29
19-1956								00	
26770					H. H. Palentine, Jr.	695	215	2500	66.02 acres, Paris Mt. Tp.
24-1956								00	+ Lot 5 Yale St.
26768					John H. Fortner	695	218	4000	Lots 3+4, Anderson Rd.
24-1956								00	Douglas St.)
26980					Thomas Talley, et al	695	335	2280	Lot Dean St. (formerly
26-1956					Ex. + tr. et al			00	Dixie Farms, Gantt Tp.
27222					H. Freddie Mayson	696	7	495	Lot 22, Stevenson Lane
30-1956								00	Summer St.
27362					S. C. Natl. George K. Nickles	696	33	4000	Eastern part Lots 1-2, Ber. C
31-1956								00	
27597					S. C. Natl. M. E. Howell	696	136	3800	64 acres, Butler Tp.
Nov. 2, 1956								00	Hampton Terrace
27561					Norald E. Johnson, et al	696	145	9000	Lot 57, Lisa Dr. Made
2-1956								00	Lots 1+5, S. C. Hwy. 415 +
27970					S. C. Natl. Crawford H. Williams	696	399	3700	Locust Ave near Travelers
7-1956									Rest, Bates Tp.

INDIRECT or MORTGAGEE Index to Real Estate Mortgages — Greenville County, S. C.

(3 P)

REG. U. S. PAT. OFFICE *CharmCats* County Indexes Since 1888 An Identifying Trade Mark

Open at Proper Tab according to First Letter or Letters of Name and refer to Buff Sub-Index sheet for page reference.

COTT FAMILY NAME INDEX No. 1—Split Copyright 1933 A-122559

FILE NUMBER DATE OF RECORD	MORTGAGEES FAMILY NAMES	GIVEN NAMES ABCDEFGHIJ	GIVEN NAMES JKLMNO	GIVEN NAMES PQRSTUVWXYZ	MORTGAGORS	BOOK	PAGE	Amount	BRIEF DESCRIPTION, LOCATION, ETC. (Not Warranted)
27973 Nov. 7-1956	Bank			S. C. Natl.	Ohio M. Orr, et al	696	411	1188	Part Dunham Bridge Road Part Lots 22, 23 + 24, New
28059 " 8-1956	"			S. C. Natl.	J. Alvin Lichath Church	696	482	1250	De. Add. 2, Forest Hills - Part Lot 1, East Lawrence
28338 " 13-1956	"			S. C. Natl.	Washington Ave. Baptist (Hardy B.)	697	165	✓	Resolution - Church Bond.
28505 " 14-1956	"			"	Hardy Austin et al	697	213	1300	Lot, Jenkins St. Highland St.
28533 " 14-1956	"			"	Robert J. Walker	697	222	1424	Part Lots 59 + 60
28698 " 16-1956	"			"	Hardy Austin et al	697	352	1450	Lot, Jenkins St.
29199 " 23-1956	"			"	Bethel Church of God	698	115	4700	Lot 29, Oscar St. - City
29257 " 24-1956	"			"	James L. Butler	698	181	2200	2.39 acres, Old Bunker Road, City
29647 " 29-1956	"			"	William H. James	698	438	8500	Lot, Lee Strip, Augusta
30423 Dec 8-1956	"			"	J. N. Kinan	699	369	2500	Car Station, Chick Spg. Sp. Lot 23, Unity St. near Clapin St.
30736 " 12-1956	"			"	Wagle G. Gorman	700	7	5500	Part Lots 1, 2 + 6, Bell St. Chick Spg. Sp.
30865 " 13-1956	"			"	Lewis L. Gilstrap	700	62	11000	Lot 264, Maple ave. North St. near City
31108 " 17-1956	"			"	J. J. Picklesner	700	242	7000	Lots 28, 29 + 30, Palmetto ave 40 ft. St.
31339 " 20-1956	"			S. C. Natl.	John Richard Eskew	700	391	6700	Lot 13, cor. Parker Rd. + Hammett St. Park Place
31382 " 20-1956	"			"	C. E. Willis Cooperative, Inc.	700	419	3000	Part Lot 10, Bell P. Indenture.
31440 " 21-1956	"			"	Laurens Electric	700	545	-	Supplemental

INDIRECT or MORTGAGEE Index to Real Estate Mortgages — Greenville County, S. C.

COTT FAMILY NAME INDEX No. 1—Split
Copyright 1933 A-122559

Open at Proper Tab according to First Letter or Letters of
Name and refer to Buff Sub-Index sheet for page reference.

Made by The Cott Index Company, Columbus, Ohio
Mfg. Cott Patent Index Systems—M

(3 8)

FILE NUMBER	MORTGAGEES FAMILY NAMES	GIVEN NAMES ABCDEFGH	GIVEN NAMES IJKLMNO	GIVEN NAMES PQRSTUVWXYZ	MORTGAGORS	BOOK	PAGE	Amount	BRIEF DESCRIPTION, LOCATION, ETC. (Not Warranted)
31523	Bank				S. C. Natl. Grace J. Blakely	700	521	2100	Glenn Grove Park. Lot 84 W. Adoo Ave.
Dec. 22, 1956								00	Dr. Lake Forest, Sec. 1
31641	"				S. C. Natl. Howard Marshall Davis	701	46	10600	Lat 33 Shenandoah Dr. Shannon
27, 1956								32	Elizabeth Heights -
31710	"				S. C. Natl. Dorriette S. Heath	701	52	885	Lat 32 W. Mary St.
27, 1956								00	St. also Int. Hall.
747	"				S. C. Natl. C. Kirby Hammond	702	66	20,000	Lat 876 Side Augusta
Jan. 12, 1957								00	Chick Spg. Sp.
755	"				S. C. Natl. Roland C. Godfrey	702	87	6,600	Lat 8, Cabin Dr.
10, 1957								00	Edwards Forest -
892	"				Carl L. Bruce, et al	702	150	5,000	Lat 22, Bedford Rd.
11, 1957								00	Ann St.)
1077	"				Selene Rodque Russell	702	292	1500	Lat. East Ave. (formerly
14, 1957					Church				
1223	"				Piedmont Park Baptist	702	345	v	Resolution + Church Bond
15, 1957								00	Fairfield Road
1721	"				William B. Ducker	703	66	24,000	Lat cor. Augusta Rd. +
21, 1957								00	+ Lat Springwood Ave. - City
1755	"				Jr. D. O. Dunlap, et al	703	78	5,000	Lat North Main St. City
22, 1957								00	
2009	"				G. G. Williams	703	213	15,000	Lat Augusta St.
24, 1957								00	Lat Pendleton Rd. + Gentry
2543	"				S. C. Natl. F. C. Johnson, et al	703	449	8,000	St. - Lat 2 Blk 2 Pendleton Rd.
30, 1957									Lat 4 Blk 2 Gentry St.
	"								Lat Gentry St. + Lat 3 +
									Part Lat 4, Prob American
	"								Bank + Trust Co.
2618					Jr. G. S. Phillip, et al	703	520	18,000	Lat cor. Green ave +
31, 1957								00	Markley St. Lot 73
	"								North Main St.
									00

INDIRECT or MORTGAGEE Index to Real Estate Mortgages — Greenville County, S. C.

(37)

REG. U. S. PAT. OFFICE *Chas. McCott* County Indexes Since 1888
An Identifying Trade Mark

Open at Proper Tab according to First Letter or Letters of Name and refer to Buff Sub-Index sheet for page reference.

COTT FAMILY NAME INDEX No. 1—Split
Copyright 1933 A-122559

FILE NUMBER DATE OF RECORD	MORTGAGEES FAMILY NAMES	GIVEN NAMES ABCDEFGH	GIVEN NAMES IJKLMNO	GIVEN NAMES PQRSTUVWXYZ	MORTGAGORS	BOOK	PAGE	Amount	BRIEF DESCRIPTION, LOCATION, ETC. (Not Warranted)
2720 Feb. 1. 1957	Bank			S. C. Nat'l	Southern Corp. Marshall. Williams	704	9	4,000	Lot 49, Hintersberry Court Lot 48, By-Pass S. C. Hwy 29.
2686 . 1. 1957				Jr.	William B. Thomason	704	24	4,400	10.92 acres, Dunlap Sp.
2808 . 2. 1957				of above. S. C. Nat'l	Frank Sumner Fausch	704	63	5,000	Sec. 1, Lake Forest. Lot 82, Lake Fairfields Dr.
3135 . 6. 1957				as Jr.	C. H. Pitts	704	290	7,000	St. + Boyce ave. City Lot 1, Blk 8, cor. Whitsett
3136 . 6. 1957				as Jr.	C. H. Pitts	704	293	15,000	Stanley Dr. Part Tract 7 (10.5 acres)
3191 . 7. 1957				S. C. Nat'l	J. J. Stover et al	704	311	7,000	Rd. - Gantt Sp. Part Lot 1, White Horse
3211 . 7. 1957				Jr.	L. O. McDonald	704	323	2,000	Lots 72 + 73, Meridian Ave - Super Hwy. Home Sites, Chick Spgs. Sp.
3344 . 8. 1957				Jr.	J. Mack Hoops	704	413	8,000	Knallwood Subd. Lot 23, Sunset Dr.
3357 . 9. 1957				S. C. Nat'l	Pinnett Baptist Church	704	419		Resolution + Church Bond
3687 . 13. 1957				of above. Jr.	Lewis L. Gilstrap	705	65	12,000	2, James on Edwards Tract. Lot 90 Mabel ave. Plt
4193 . 19. 1957				S. C. Nat'l	H. B. Lewis	705	344	2,000	Dr. Park Hill Terrace. Lot 9 cor West Fair Rd + Aberdeen
4445 . 22. 1957				S. C. Nat'l	Vera O. Black	705	480	4,000	Blind. Chick Spgs. Sp. Lot 2, S. Hwy. 29, (Made Hampton
4498 . 22. 1957				Jr.	George M. Marke	705	503	4,000	18.48 acres, Butler Sp. Lot 9 + Part Lot 8, Prop C. C. Salter, Butler Sp.
4578 . 23. 1957				Jr.	A. D. Boswell	705	535	2,550	(Cambridge St.) Lot, Ellison Rd.

INDIRECT or MORTGAGEE Index to Real Estate Mortgages — Greenville County, S. C.

COTT FAMILY NAME INDEX No. 1—Split
Copyright 1933 A-122559

Open at Proper Tab according to First Letter or Letters of
Name and refer to Buff Sub-Index sheet for page reference.

Made by The Cott Index Company, Columbus, Ohio
Mfg. Cott Patent Index Systems—M

(32)

FILE NUMBER DATE OF RECORD	MORTGAGEES FAMILY NAMES	GIVEN NAMES ABCDEFGHIJ	GIVEN NAMES KLMNO	GIVEN NAMES PQRSTUWXYZ	MORTGAGORS	BOOK	PAGE	Amount	BRIEF DESCRIPTION, LOCATION, ETC. (Not Warranted)
5328 Mar. 4. 1957	Bank			S.C. Natl.	Alvin C. White	706	388	3000	45.81 acres, Austin Tp.
5398 5. 1957				"	James T. Millbanks	706	442	1450	Inauguration Park. Lot 8 East North St. Etn.
5805 8. 1957				"	North Street Develop. Co.	707	137	150000	Lot South Side Beattie Place, Lots East North St. + Int. Lot East North St.
6487 16. 1957				"	Beneans + Pastor Metairie Baptist Church	707	465	3600	Hullis Ave. Lots 1+2, Arch St. +
6827 21. 1957				"	Co. of Parkmg. Inc.	708	142	2000	Lot 1, Broad St.
6919 22. 1957				"	Ed Hamlin	708	172	972	Lot cor. Manly + Ann St. Rd. Gault Tp.
7483 28. 1957				"	J. H. Mize	709	16	2000	Lot South Fairfield Belle Meade Sec 3.
7578 29. 1957				"	Catherine C. Butler	709	68	8000	Lot 247, Pine Creek Dr. Rd., O'neal Tp.
7672 30. 1957				"	W. L. Bishop	709	157	700	3 acres Old Bunscombe St. John St.)
7844 Apr. 2. 1957				"	Ethel Smith Jones	709	241	4000	Lot Ansel St. (formerly Oakvale Terrace, Gault Tp)
8101 4. 1957				"	Cecil L. Hawkins	709	364	5000	Lot 3, Blk A U.S. Hwy. 29. North Acree Blvd.
8176 5. 1957				"	Edward M. Stull	709	427	1300	Lot 37, Mel Circle Crescent Ave, Forest Hills.
8484 9. 1957				"	J. Alvin Bibrath	710	46	20000	Units 27, 28 + 29, Blk C. Lots 7 + 10, Holly Hill Court
8529 9. 1957				"	Joe L. Clement	710	72	16000	Holloman Heights. Lots Lots 1 + 2, View Point Dr. Piney Mt.

INDIRECT or MORTGAGEE Index to Real Estate Mortgages — Greenville County, S. C.

(3 V)

REG. U. S. PAT. OFFICE *Charmcats* County Indexes Since 1888 An Identifying Trade Mark

Open at Proper Tab according to First Letter or Letters of Name and refer to Buff Sub-Index sheet for page reference.

GOTT FAMILY NAME INDEX No. 1—Split Copyright 1933 A-122559

FILE NUMBER	MORTGAGEES	GIVEN NAMES	GIVEN NAMES	GIVEN NAMES	MORTGAGORS	BOOK	PAGE	Amount	BRIEF DESCRIPTION, LOCATION, ETC.
DATE OF RECORD	FAMILY NAMES	ABCDEFGHIJ	IJKLMNOP	QRSTUVWXYZ					(Not Warranted)
8551 Apr. 10. 1957	Bank			B. C. Natl	Melvin O. Bellwood	710	97	1500	Brick Tp. Part Lot 1, Oak St.
8556 10. 1957				B. C. Natl	Lewis L. Gilstrap	710	103	12000	Lot 256, Mabel Ave.
8894 13. 1957					Theresa S. Revis	710	268	2800	Lot 3 Bel. In. miles are.
8955 15. 1957				B. C. Natl	Ray J. Stone	710	365	6000	1. Woodland Dr. ^{partly sub. in} near Indian Heights
9387 19. 1957				B. C. Natl	Robert H. Eskew	711	31	5500	Crescent Terrace Lot 71, Capers St.
9457 19. 1957				B. C. Natl	Lee Roy Mahaffey	711	74	3000	Lot, Temple St.
10443 May 1. 1957				B. C. Natl	Dr. L. B. Sims	712	102	15000	Lot 5, Buncombe St.
10469 2. 1957				B. C. Natl	Carrie Reynolds Rogers	712	162	3500	Lot 5 Series St.
10869 7. 1957				B. C. Natl	J. Alon Gibbath	712	420	18500	Driv. Plat 2, Sunset Hick Lots 90 + 91, Sunset
11013 8. 1957					Ernest G. Halliday	712	459	2350	2 Acre Dunblin Tp. Creek, Cleveland Tp.
11097 9. 1957					Fletcher L. Kirkland	712	493	5000	6.46 Acre, Oil Camp Farms.
11133 10. 1957					William R. Simmons Jr.	712	548	50000	Lot, airport village Pendleton St, Lots 20 + 21, Blk. A.
11580 15. 1957				B. C. Natl	A. M. Lowdermilk	713	241	16,000	Part Lots 20 + 21, Blk. A.
11734 16. 1957				B. C. Natl	Ruth E. McCall	713	291	1600	45.02 Acre, Gantt Tp. near city.
11946 17. 1957				B. C. Natl	Grover L. Parham	713	411	15,000	Lot Pinckney Mtn. Road, Austin (2p)
12029 20. 1957				B. C. Natl	Mattie W. Rollins	713	455	1000	Lot 7, Prop. J. H. Nowood,

INDIRECT or MORTGAGEE Index to Real Estate Mortgages — Greenville County, S. C.

COTT FAMILY NAME INDEX No. 1—Split
Copyright 1933 A-122369

Open at Proper Tab according to First Letter or Letters of Name and refer to Buff Sub-Index sheet for page reference.

Made by The Cott Index Company, Columbus, Ohio
Mfg. Cott Patent Index Systems—M

(34)

FILE NUMBER DATE OF RECORD	MORTGAGEES FAMILY NAMES	GIVEN NAMES ABCDEFGHIJ	GIVEN NAMES JKLMNO	GIVEN NAMES PQRSTUVWXYZ	MORTGAGORS	BOOK	PAGE	Amount	BRIEF DESCRIPTION, LOCATION, ETC. (Not Warranted)
12198 May 22, 1957	Bank			Dr. S. C. Natl.	et al Oscar B. Putnam	714	45	4000	00 on St. Mill Village Lot 170, Guess St. Lot 136
12331 23, 1957				Dr. S. C. Natl.	Daisy Jackson, et al	714	101	1300	00 Lot 10, Taylor St.
12385 24, 1957				Chas. S. C. Natl.	John J. Ellenburg	714	161	1920	00 Judson Mill #1 Village Lot 48 Elmwood Ave.
12481 24, 1957				Dr. S. C. Natl.	Textile Iron & Metal Co., Inc.	714	188	876	00 2 Lots West Washington St. Ext'n
12458 24, 1957				Dr. S. C. Natl.	Caroline J. Klossler	714	203	4,000	00 Lot Pendleton & Hillis St
12627 27, 1957				Dr. S. C. Natl.	J. M. Hollingsworth	714	274	20,000	00 Lot Laurens Road Forest Dr. Ext'n
13157 31, 1957				Dr. S. C. Natl.	William J. Howard, Jr.	715	111	13,000	00 Lot 6, Crescent Ave. & Pine Village, Sec. 4
13342 June 4, 1957				Dr. S. C. Natl.	Faye H. Riddle, et al	715	251	2900	00 Lot 17, 8th St, Judson Mill
13476 5, 1957				Dr. S. C. Natl.	Mrs. M. E. Dowling	715	320	3800	00 Lot Hampton Ave. Pine Marsh Subd.
13510 5, 1957				Dr. S. C. Natl.	Lewis L. Gilstrap	715	335	10,000	00 Lot 8, Edwards Road
13620 6, 1957				Chas. S. C. Natl.	Grace Baptist Church	715	379	-	00 Resolution Church Bond
13712 7, 1957				Dr. S. C. Natl.	Henry C. Harding	715	453	2500	00 Lot 29, Hodgson Dr. Rd. Butler Sp
13716 7, 1957				Dr. S. C. Natl.	J. C. Burns	715	459	10,000	00 16.87 acres, Old Spitz Place St.
13711 7, 1957				Dr. S. C. Natl.	Helen M. Jordan	715	471	6,000	00 Lot 17, Augusta
13762 7, 1957				Dr. S. C. Natl.	Thelma B. Hendrix	715	500	2640	00 Lot 19, Blk B, Sec. 3 Laurens Rd. & Mill St East Highlands, Est

INDIRECT or MORTGAGEE Index to Real Estate Mortgages — Greenville County, S. C.

(32)

REG. U. S. PAT. OFFICE *Chas. McCall* County Indexes Since 1888 An Identifying Trade Mark

Open at Proper Tab according to First Letter or Letters of Name and refer to Buff. Sub-Index sheet for page reference.

COTT FAMILY NAME INDEX No. 1—Split Copyright 1933 A-122559

FILE NUMBER DATE OF RECORD	MORTGAGEES FAMILY NAMES	GIVEN NAMES ABCDEFGHIJ	GIVEN NAMES JKLMNO	GIVEN NAMES PQRSTUVWXYZ	MORTGAGORS	BOOK	PAGE	Amount	BRIEF DESCRIPTION, LOCATION, ETC. (Not Warranted)
13790 Jan. 10. 1957	Bank			B. C. Natl.	Waco F. Childers, Jr. <i>etal</i>	715	525	6,000	Lat. East Stone ave. Croft St. (Now Carey St.)
13848 " 10. 1957	"			"	Samuel M. Hitcher	715	531	6,000	Lat 29, Sec 7, East 38.78 acra, Fairview Sp.
13843 " 10. 1957	"			Et. et al	H. David Ridgeway, Jr.	715	534	8,000	9.45 acra, Jubina Bridge Rd. + Lots 17, 18, 19, 20, 21, 22 + 23
13860 " 10. 1957	"			"	Walter S. Griffin, Jr.	716	22	25,000	Calhoun St. Lat cor. W. Sec East North St. Lat S. Main St.
13949 June 11. 1957	"			B. C. Natl.	Lewis L. Gilstrap <i>Jr. et al</i>	716	35	12,000	Sec. 2, Timberlake. Lat 13, Moffat Dr.
14000 " 12. 1957	"			B. C. Natl.	James R. Mann <i>Jr. et al</i>	716	92	14,000	View Dr. Whist Circle Lots 16 + 17, Sec. A, West Mtn
14008 " 12. 1957	"			B. C. Natl.	Lewis A. Macken <i>Jr.</i>	716	95	3,500	Lat 30, Harris St. "Edgemont"
13999 " 12. 1957	"			B. C. Natl.	H. J. Faubion <i>Jr.</i>	716	110	3,500	Lat 16, Piedmont ave. " "
14256 " 14. 1957	"			"	Louise D. Gentry <i>Jr.</i>	716	215	3,900	Lat 32, Luther St. Rd. near Marietta, Bates Sp.
14583 " 19. 1957	"			"	Walter H. Goldsmith <i>etal</i>	716	449	4,500	6.93 acra, Punkintown Rd. near city
14615 " 19. 1957	"			of char. (Col. Br.) B. C. Natl.	Irene D. Ducker <i>Jr.</i>	716	468	22,500	Part Lat 19, White Horse city view -
14802 " 21. 1957	"			B. C. Natl.	B. F. Addis <i>Jr.</i>	717	10	1,000	Lat 67, Henderson St. Road
14904 " 24. 1957	"			"	Croell M. Crain <i>Jr.</i>	717	90	2,000	1 acra, Lee or Edwards thru to Lake Circle Rd. on Paris mt-
15106 " 25. 1957	"			of char " "	M. R. Hughes, et al <i>God</i>	717	228	20,000	Lat 39, Sec C + Lat adjacent Medowbrook Farms, Bates Sp.
15215 " 26. 1957	"			B. C. Natl.	Trs. Trav. Rest church of	717	263	3,520	Lat 12, cor. Peer Hwy. + Williams Rd.

INDIRECT or MORTGAGEE Index to Real Estate Mortgages — Greenville County, S. C.

COTT FAMILY NAME INDEX No. 1—Split
Copyright 1933 A-122559

Open at Proper Tab according to First Letter or Letters of
Name and refer to Buff Sub-Index sheet for page reference.

Made by The Cott Index Company, Columbus, Ohio
Mfg. Cott Patent Index Systems—M

(37)

FILE NUMBER	MORTGAGEES FAMILY NAMES	GIVEN NAMES ABCDEFGH	GIVEN NAMES IJKLMNO	GIVEN NAMES PQRSTUVWXYZ	MORTGAGORS	BOOK	PAGE	Amount	BRIEF DESCRIPTION, LOCATION, ETC. (Not Warranted)
15256 Jan. 27. 1957	Bank			as Tr. B. C. Nat'l.	F. E. Marshbanks	717	315	4100	Lat 93 a Colonial Prop. Paris Mt. Tp. Lots 2 3 + 4 Grove St. Chick Spgs. Tp.
15252 " 27. 1957	"			B. C. Nat'l.	Mulberry Corp.	717	318	172,000	Erskine Sts. Lots, Runcombe, Mulberry & Lake Forest
15607 July 1. 1957	"			of Chas " "	Christine S. Bygard Church	717	459	12,300	Lat 5, Shannon Dr. Sec. IV.
15530 " 1. 1957	"			Tr. " "	Hampton Ave. Baptist	717	462	7,000	Lots 19 + 20, La Bence St.
15651 " 2. 1957	"			Tr. " "	Iris H. Morris	717	539	6,500	Circle Ave. Eastlake Part Lots 38 + 39, East
16171 " 9. 1957	"			Tr. " "	Luther F. Morrison	718	326	4,000	Brook Develop, Chick Spgs. Tp. Lots 24 + 26, W. W. St. Pine
16379 " 11. 1957	"			Tr. " "	David G. Traylor	718	421	5,500	Perrowe Ave. Pleasant Valley Lots 76, 77 + Part Lot 78.
16484 " 12. 1957	"			Tr. " "	James C. Hawkins	718	440	3,800	Louder Hill Rd. Lot 1 + Part Lot 2.
16534 " 12. 1957	"			Tr. " "	Bradford D. Smith	718	491	4,000	Red Sea 2 Pecan Terrace Lots 67 + 68, South Wingate
16807 " 16. 1957	"			B. C. Nat'l.	Carolina Eye & Ear	719	168	30,000	City - Lots 12 + 13, Dunbar St.
16934 " 17. 1957	"			Tr. " "	Albert Taylor	719	201	2,500	Dr. - Gault Tp. Lot 13 Spring Brook.
16960 " 17. 1957	"			Tr. " "	Elisba Lee Ferguson	719	213	4,000	38 acres, O'Neal Tp.
17460 " 24. 1957	"			B. C. Nat'l.	Lewis A. Trussell	719	550	6,100	Saluda Tp. 5 acres, Runcombe Rd.
17555 " 25. 1957	"			B. C. Nat'l.	John E. Young et al.	720	71	360	Tract, Cleveland.
17422 " 29. 1957	"			Tr. " "	Church of God - Gordon St extension	720	205	2,500	Lot 23 Gordon St.

INDIRECT or MORTGAGEE Index to Real Estate Mortgages — Greenville County, S. C.

COTT FAMILY NAME INDEX No. 1—Split
Copyright 1933 A-122559

Open at Proper Tab according to First Letter or Letters of Name and refer to Buff Sub-Index sheet for page reference.

Made by The Cott Index Company, Columbus, Ohio
Mfg. Cott Patent Index Systems—M

(42)

FILE NUMBER DATE OF RECORD	MORTGAGEES FAMILY NAMES	GIVEN NAMES ABCDEFGHIJ	GIVEN NAMES JKLMNO	GIVEN NAMES PQRSTUVWXYZ	MORTGAGORS	BOOK	PAGE	Amount	BRIEF DESCRIPTION, LOCATION, ETC. (Not Warranted)
19533 Aug. 16-1957	Bank				B. C. Natl. Clarence Brown	722	45	3100	acre chick Spgs. Tp. Lot 12, Butts ave. Cole
19455 " 16-1957	"				Jr. Margaret H. Vaughn	722	69	18,000	chick Spgs. Rd. Part Lots 36 + 37, Blk. 7
19625 " 19-1957	"				B. C. Natl. F. Clark Wadrick	722	148	7000	Williamsburg Dr. Belle Mead, East Tp. Lot 50, cor. Pine Creek Dr. +
19771 " 20-1957	"				Church, Inc. Rocky Mount Baptist	722	216	3,000	Horse Rd. 1 acre + 5 acres, White
19740 " 20-1957	"				Jr. J. J. Knight	722	252	3900	Conestee Rd. - also strip. 15 acres, Parkers mill +
19770 " 20-1957	"				et al Horace C. Whitnir	722	258	6000	00 Park creek Dr. - Traylor Park Lot 265, cor. Woodvale ave. +
19708 " 20-1957	"				Roy J. Stone	722	264	11,000	00 Lot 24, cor. New Runcombe Rd. + Woodland Dr. - same
19756 " 20-1957	"				Jr. Joe Tolison, et al	722	273	1920	00 Sonsi Heights, Paris Mt. Tp. Graham Prop. Lots 3 + 4, Ruby Ragabale
19844 " 21-1957	"				Jr. Etta N. Vaughn	722	295	6500	00 Butler Tp. Part Lot 4, Douglass Rd. -
19843 " 21-1957	"				Ms. Lucile S. Jones	722	298	1500	00 Pendleton St. - Lot 6, Blk. 6
19824 " 21-1957	"				et al Creighton D. Briggs	722	301	40000	00 Road - Grove Tp. 14.13 acres, Moonville
19976 " 22-1957	"				et al Clyde E. Thomas	722	351	1800	00 Rd. - Haynsworth, Heights. Lots 1, 2 + 3, Haynsworth
20268 " 26-1957	"				(formerly Emma R. Slaton) Emma Frances Rowe	722	475	5000	00 Lot, Butler ave.
20253 " 26-1957	"				et al Hyman M. Cohen	722	484	4250	00 Part Lots 12 + 13, Rice St. -
20349 " 27-1957	"				Edm. David G. Traylor	723	7	4000	00 Lot 7, Pisgah Dr., Paris Heights

INDIRECT or MORTGAGEE Index to Real Estate Mortgages — Greenville County, S. C.

(4 B)

REG. U. S. PAT. OFFICE *Chambers* County Indexes, Since 1888
An Identifying Trade Mark

Open at Proper Tab according to First Letter or Letters of Name and refer to Buff Sub-Index sheet for page reference.

GOTT FAMILY NAME INDEX No. 1—Split
Copyright 1933 A-122559

FILE NUMBER DATE OF RECORD	MORTGAGEES FAMILY NAMES	GIVEN NAMES ABCDEFGHIJ	GIVEN NAMES JKLMNO	GIVEN NAMES PQRSTUVWXYZ	MORTGAGORS	BOOK	PAGE	Amount	BRIEF DESCRIPTION, LOCATION, ETC. (Not Warranted)
20381 Aug 27, 1957	Bank			Jr. S. L. Natl.	Blue Ridge Corp.	723	20	35000	00 Hall Road Lots 2, 4, 5 + 6 Furman Hill
20584 29, 1957	"			" " Jr	James P. Moore, et al	723	143	8,500	00 Alley, Bet. a. McLoe St, Forest Lots 26, 27 Part Lot 25 + Part?
20648 30-1957	"			" " Jr	Brandon Baptist Church	723	202	30000	00 ave. + Welcome Rd. Lots 7, 8 + 9 cor. Alabama
20803 31-1957	"			" "	Clarence Ward, et al	723	265	2952	00 Mtn. Tp. 1.50 acres, Glaway
				" "	William B. Holder	723	268	558	00 0.98 acre Grove Tp.
				" "	Calvary Holiness-Temple	723	271	3495	60 Land in Anderson Co.
20821 Sep 3, 1957				" " Jr	P. M. Garrison, et al	723	301	10,000	00 Chick Spgs. Tp. 2 Lots Super Hwy 29
21116 5-1957				Ex.	Emmett S. Carlton	723	468	4,000	00 Perin School Chick Spgs Tp Lot 14, Hudson St. near
21215 6-1957				" " Jr	Mollie J. Syracuse	723	507	10,000	00 Capen St. Crescent Terrace Lots 59, 60 + 61, Augusta St. (Rd)
21181 6-1957				" " Jr	Stamping Co. a corp Corona Plating +	724	43	17,500	00 Link St. (formerly Temple St.) Lots 49, 50 + 51, White Horse Rd. Lots 21 +
21383 9-1957				S. L. Natl.	Lollie G. Gibson	724	68	6000	00 Chick Spgs. Tp. Lot 3, Owens Road
21357 9-1957				Ex. + Jr.	Anna P. Stathos	724	80	7000	00 Int. Lot Pendleton St.
21354 9-1957				S. L. Natl.	W. B. Watkins	724	47	1207	20 Grant, Grille Tp. Map 2, Pioneer Park, Cleveland Tp.
21430 10-1957				" "	Charles H. Spence,	724	107	5122	00 Lot 234 + Strip behind Lake Rd
22038 16-1957				" "	Billie R. Lance	724	423	3,000	00 Chick Spgs Tp 4 + 4 acres, Enoree River
21958 16-1957				" "	Grady A. Loyless	724	438	5,000	00 Summer St. Part Lots 1 + 2, Block C

INDIRECT or MORTGAGEE Index to Real Estate Mortgages — Greenville County, S. C.

COTT FAMILY NAME INDEX No. 1—Split
Copyright 1933 A-122559

Open at Proper Tab according to First Letter or Letters of
Name and refer to Buff Sub-Index sheet for page reference.

Made by The Cott Index Company, Columbus, Ohio
Mfg. Cott Patent Index Systems—M


(4c)

FILE NUMBER DATE OF RECORD	MORTGAGEES FAMILY NAMES	GIVEN NAMES ABCDEFGHIJ	GIVEN NAMES KLMNO	GIVEN NAMES PQRSTUVWXYZ	MORTGAGORS	BOOK	PAGE	Amount	BRIEF DESCRIPTION, LOCATION, ETC. (Not Warranted)
22046 Sep. 16. 1957	Bank			B.C. Natl. Tr.	Jennie L. Bishop	724	444	00 2750	(Formerly Crescent) Lot, Hatts Ave.
22034 " 16. 1957	"			B.C. Natl.	James Faircloth	724	447	00 5500	Lot cor. Ware Hill St. & Foster Ave. Lot, cor. Ray St. & Foster Ave.
21947 " 16. 1957	"			"	Chas. E. Rose	724	477	00 2000	Forest, Chick Sps. Tr. Lot 338, Chasta Ave. - Cherokee
22116 " 17. 1957	"			"	J. Alvin Gibbath	724	546	00 2000	Bowwood Manor - Lot 17, Bowwood Lane -
22264 " 18. 1957	"			"	H. E. Hamby, et al	725	43	00 2500	Lots 14 + 15, Bramlett Rd. Piney Mt. Park.
22267 " 18. 1957	"			"	W. G. Tractor & Implement	725	58	00 25000	Part Lots 127, 128, 129, 130 + 118
22203 " 18. 1957	"			"	Charles C. Switzer	725	46	00 30000	Lot, N. E. Hwy. 291 Gault Tr.
22410 " 20. 1957	"			"	J. H. Mize	725	189	00 2300	Lot South Fairfield Rd. Gault Tr.
22584 " 23. 1957	"			"	Albert Taylor	725	317	00 4500	Lots 24 + 28, Braush St. Wildair Estates.
22700 " 24. 1957	"			"	J. V. Christian, et al	725	365	00 9500	Lot 28, Burgundy Dr. Rd. + S.C. Hwy. 291, Bluff Tr.
22734 " 24. 1957	"			"	Homer Lancianese	725	403	00 6500	Lot 1, cor. White Oak Church Rd. + Green Acre Rd.
22764 " 25. 1957	"			B. C. Natl.	Marnie L. Cato	725	429	00 15000	Part Lot 9, cor. Laurens Rd. - Fair Heights -
23227 Oct. 1. 1957	"			"	Lewis L. Gibbath	726	120	00 11000	Lots 3, 4 + 6, Blk. G Laurens Magnolia acres.
23230 " 1. 1957	"			"	Glynn A. Lindsey	726	144	00 8000	Lot 10, Fleetwood Dr.
23241 " 1. 1957	"			"	Mary Jim O'Connell	726	162	00 1000	Lot, East Ave.
23380 " 2. 1957	"			"	Grace P. Schloemer	726	186	00 3190	Ave. - unnamed St. Lot 50, Ser. H, cor. Stone

INDIRECT or MORTGAGEE Index to Real Estate Mortgages — Greenville County, S. C.

(4 D)

REG. U. S. PAT. OFFICE *Chambers* County Indexes Since 1888 An Identifying Trade Mark

 Open at Proper Tab according to First Letter or Letters of Name and refer to Ruff Sub-Index sheet for page reference.

COTT FAMILY NAME INDEX No. 1—Split
Copyright 1933 A-122559

FILE NUMBER	MORTGAGEES FAMILY NAMES	GIVEN NAMES ABCDEFGHIJ	GIVEN NAMES JKLMNO	GIVEN NAMES PQRSTUVWXYZ	MORTGAGORS	BOOK	PAGE	Amount	BRIEF DESCRIPTION, LOCATION, ETC. (Not Warranted)
23378 Oct. 2. 1957	Bank			S.C. Natl	Carroll Abra Sloan	726	209	3190	2.93 acres Grove Sp. Green Vale
23367 2. 1957	"			"	Laura Bower Bridges	726	212	2269	Lot 13 Hillrose ave. R. Graham
23399 2. 1957	"			etal	J. E. Mathis, et al	726	233	1423	Lots 1+6 Prop. Ruby Hill + Lot Rector St.
23533 4. 1957	"			"	Henry P. Williman	726	275	32500	Lot + Lot less strip Laurens Dixie Heights
23521 4. 1957	"			Jr.	O. R. Long, Jr. et al	726	343	2580	Lot 40 Briarcliff Dr. St. near Judson Mills
23568 4. 1957	"			"	O. L. Ray	726	349	2,000	Lot 15 Georgia ave Penitentiary
23847 8. 1957	"			"	Lawrence Brown	726	391	1350	Part Lot 9, Chicora Ave.
24274 14. 1957	"			Ex. et al	Lewis L. Gilstrap	726	539	12,000	Lot 82, Maple ave. Spruce, Forest Heights
24394 15. 1957	"			Jr.	Nance S. White	727	267	5000	Lot 46 Longview Victory ave.
24468 16. 1957	"			S.C. Natl	Ruid A. Pome	727	323	8600	Lot 1 + Part Lot 2, St + New Buncambe Hwy.
24551 17. 1957	"			S.C. Natl. Ex.	J. A. Hart, et al Leason + Jr.	727	432	10,000	Part Lots 53, 54, 55 + 56 cor. Marlins M.C.A. St + Summit St., City View
24678 18. 1957	"			S.C. Natl. Jr.	City View Baptist Church	727	464	9000	Lots 4, 5, 6, 7 + 8 Blk. D. cor. ex. Kantle Sp.
24698 18. 1957	"			S.C. Natl. Jr.	Hillie J. B. Bishop	727	521	1750	Lot 15, Penitentiary Sts.
24766 18. 1957	"			S.C. Natl. Ex.	Mrs Helen M. Stone	727	530	2000	Lot 74 Bailey + Martin Pleasant Valley
24840 21. 1957	"			S.C. Natl. Jr.	David G. Traylor	727	539	4000	Lot 282 Phansen Ave Hwy. #291
				S.C. Natl.	Mary Alice McDonald	728	51	5,000	3 acres By. Pass

INDIRECT or MORTGAGEE Index to Real Estate Mortgages — Greenville County, S. C.

COTT FAMILY NAME INDEX No. 1—Split
Copyright 1933 A-122559

Open at Proper Tab according to First Letter or Letters of
Name and refer to Buff Sub-Index sheet for page reference.

Made by The Cott Index Company, Columbus, Ohio
Mfg. Cott Patent Index Systems—M

(48)

FILE NUMBER	MORTGAGEES	GIVEN NAMES	GIVEN NAMES	GIVEN NAMES	MORTGAGORS	BOOK	PAGE	Amount	BRIEF DESCRIPTION, LOCATION, ETC.
DATE OF RECORD	FAMILY NAMES	ABCDEFGHIJ	IJKLMNO	PQRSTUVWXYZ					(Not Warranted)
24861	Bank			Et.	Laurens Rd.			00	Ashley St. Butler Sp.
Oct. 21. 1957				B. C. Natl.	no Church of God on	728	97	12,000	Lot 1, cor. Laurens Rd +
24969					Church, a corp.			00	Horse Road.
23. 1957				B. C. Natl.	Rocky Mount Baptist	728	223	4,000	1 acre + 5 acres, White
25037								00	
23. 1957				B. C. Natl.	Flora Mae Long	728	192	2,500	2 Lots, Burnie St. City
25239								00	Lane Road.
25. 1957				"	Mildred Boone Wilson	728	304	3,500	Eastern 1/2 Lot 8, Cedar
25448					Park, a corp.			00	
29. 1957				"	Woodlawn Memorial	728	484	8,000	20 acres, Chick Spgs. Sp.
25568				"				00	Plat 1, Park Hill Subd.
30. 1957				"	Catherine C. Rose	728	511	4,800	Lot 12, Aberdeen ave.
25749				"	Co.			00	See part sold off
31. 1957				"	Southeastern Surgical	729	48	4,900	Lot on Strip, N. S. Hwy. 29.
25752				"				00	St. in or near City
Nov. 1. 1957			"	Carl G. Mc Cain	729	103	9,000	Lot 22, Augusta Place	
25951			"				00	Behind Spgs. Sp.	
4. 1957			"	H. D. Overstreet	729	170	1,500	Lot 8 Brushy Creek Rd.	
26182			"				00		
6. 1957			"	Welcome Baptist Church	729	317	1	Resolution - Church Bond	
26278			"				00	Pleasant Valley	
8. 1957			"	David G. Traylor	729	415	5,000	Part Lots 70 + 71, Penrose ave.	
26339			"				00	Perry ave. annex	
8. 1957			"	Beryl J. Bregale	729	438	2,100	Part Lot 12, Orendleton St.	
26384			"	Baptist Church, Inc.			00	Rd. + Sumter St. Riverside Land C.	
9. 1957			"	Riverside, Holness	729	481	2,600	Lot 6, Blk. 9, cor. Cedar Lane	
26429			"				00	Municipal Airport -	
11. 1957			"	Jean N. Brannon	729	506	12,000	Lot near Greenville	
26579			"				00	Cherokee Forest	
12. 1957			"	B. C. Natl.	Lewis L. Pilstrap	730	31	11,000	Lot 341, Skata Dr -
"			"				00	Janglewood	
"			"		Charles L. Staton	730	37	11,000	Lot 51, Janglewood Dr -

INDIRECT or MORTGAGEE Index to Real Estate Mortgages — Greenville County, S. C.

(49)

REG. U. S. PAT. OFFICE *CharmCats* County Indexes Since 1888 An Identifying Trade Mark

Open at Proper Tab according to First Letter or Letters of Name and refer to Buff Sub-Index sheet for page reference.

COTT FAMILY NAME INDEX No. 1—Split Copyright 1933 A-122559

FILE NUMBER	MORTGAGEES FAMILY NAMES	GIVEN NAMES ABCDEFGHIH	GIVEN NAMES IJKLMNO	GIVEN NAMES PQRSTUVWXYZ	MORTGAGORS	BOOK	PAGE	Amount	BRIEF DESCRIPTION, LOCATION, ETC. (Not Warranted)
DATE OF RECORD									
26579	Bank							00	Cherokee Forest.
Nov. 12-1957				S. C. Natl.	Lewis L. Gilstrap	730	40	11,000	Lot 342, Chasta Dr.
26687								00	Green Forest Subd.
14-1957				"	"	730	107	15,000	Lot 2, Sec. A, Edwards Rd.
26686								00	Chick Spgs. Tp.
14-1957				"	"	730	128	6,000	Lot 271, Cherokee Dr.
26787					et al			00	Sec. III, Lake Forest Subd.
14-1957				"	Ann H. Eastland	730	159	5,000	Lot 149, Rackmont Rd.
26801								00	
14-1957					Jr. H. G. Bradley	730	165	5,000	Trust O'Neal Tp.
26805								00	Hampton Terrace.
15-1957				S. C. Natl.	Harold E. Johnson	730	202	8,000	Lot 55, Lisa Dr, Hale
26896								00	Bennett St., Parkvale, New Strip
15-1957				S. C. Natl. Ex.	William Goldsmith Duke	730	199	8,000	Lot 67, Sec. 1, Blk. 1
27036								00	St. + East North St.
18-1957				"	Herbert Leo Wright	730	284	5,000	Int. Lot cor North main
27247					et al			00	Y. + Lot 23, Branch St. Gantt Tp.
20-1957				"	Ex Albert Taylor	730	372	5,000	Lot 38, East Gantt St. Gantt
27317								00	Rd. Chick Spgs. Tp.
21-1957				"	Jr. H. D. Overstreet	730	456	15,000	Lot 8, Brushy Creek
27383					Church				
22-1957				S. C. Natl.	Prinette Baptist	730	503	✓	Resolution Church Bank
27504								00	ave. + Linburg ave
23-1957				"	"	730	542	1,044	Lot 13, cor. Columbus
27702				"	"			00	McLain Gardens, Butler Tp.
26-1957				S. C. Natl.	John H. Knight	731	113	2,482	Lot 50, Pinwood Ave.
27649					et al			00	Chick Spgs. Tp.
26-1957				"	Edward Fridal	731	119	6,000	Lot "Shop Building"
27727								00	North Hills
27-1957				"	Robert A. Dowling	731	142	2,500	Lot 7, Elizabeth St.
27873								00	S. C. Hwy. 291
29-1957				"	Trumay, Inc.	731	222	66,000	Lot, Northwest side

INDIRECT or MORTGAGEE Index to Real Estate Mortgages — Greenville County, S. C.

COTT FAMILY NAME INDEX No. 1—Split
Copyright 1933 A-122559

☞ Open at Proper Tab according to First Letter or Letters of
Name and refer to Buff Sub-Index sheet for page reference.

Made by The Cott Index Company, Columbus, Ohio
Mfg. Cott Patent Index Systems—M

(48)

FILE NUMBER	MORTGAGEES FAMILY NAMES	GIVEN NAMES ABCDEFGHIJ	GIVEN NAMES KLMNO	GIVEN NAMES PQRSTUVWXYZ	MORTGAGORS	BOOK	PAGE	Amount	BRIEF DESCRIPTION, LOCATION, ETC. (Not Warranted)	
27977	Bank				S. C. Natl			00	Ave Augusta Road Rancher	
Dec 2 1957					Isaac Newton Patterson Jr.	731	319	2,939	Part Lots 103 + 102, Beck	
28437								00	Pine Brook Extra -	
6-1957					Mary J. Cannon, et al	732	53	6,500	Lot 3 Cardinal Drive	
28681					(Formerly Memorial Methodist Church)			00	Grille Tp.	
9-1957					Trinity Methodist Church, Inc.	732	125	6,000	Lot a, Augusta Road	
28651								00		
9-1957					Doris H. Nalley	732	150	2,000	Lots Grove Tp.	
28759					(same as Willard A. Haldrop, Sr.)			00	Dev Chick Spgs. Tp.	
10-1957					H. A. Haldrop	732	185	6,500	Lot 10, Elaine St. - Pine Brook	
28773					et al			00	College Heights, Butler Tp.	
10-1957					Edward A. Hunter	732	224	3,157	Lot 118, Auburn Circle	
29054					Jr.			00	Pickwick Heights -	
13-1957					Roy Waters	732	403	5,000	Lot 31, Gurley Ave. -	
29055								00	Prop. J. D. Hood -	
13-1957				Lon M. Jones	732	418	420	1.16 acres (Lot 7)		
29273							00	Marshall Estate -		
16-1957				S. C. Natl.	Mary L. Conloe	732	538	3,600	Lot 25 Barrett St. -	
29612							00			
20-1957					Lloyd H. Gilstrap	733	202	11,000	Lot 340, Chasta Dr. -	
29774							00	Dev + Tompasee Ave. -		
23-1957					J. Alvin Giblette	733	316	19,000	Lot 12 + Part Lot 13, Valentine	
154				et al			00	Lake Forest Heights, Butler Tp.		
Jan. 3 1958					William A. Pruitt	734	159	9,400	Lot 43, W. Carter Ave. -	
123				Jr.			00	Chick Spgs. Tp.		
3-1958					J. J. Ingle	734	171	6,000	Lot 5 Prop. Vance Edwards	
214					Inc. of S. C.		00	South Hudson St. + Shelburn St. -		
3-1958					Associated Grocers	734	207	40,000	Lot S. Hudson St. + Int. Strip con	
665							00			
9-1958					M. E. Howell	734	459	10,000	64 acres Butler Tp.	
770							00	Pearson Terrace		
10-1958					S. C. Natl	Perry S. Luthi	734	534	5,000	Lot 5, Sec. 2, Wingate Rd

INDIRECT or MORTGAGEE Index to Real Estate Mortgages — Greenville County, S. C.

(44)

REG. U. S. PAT. OFFICE *Chambers* County Indexes Since 1888 An Identifying Trade Mark

Open at Proper Tab according to First Letter or Letters of Name and refer to Buff Sub-Index sheet for page reference.

COTT FAMILY NAME INDEX No. 1—Split Copyright 1933 A-122559

FILE NUMBER	MORTGAGEES FAMILY NAMES	GIVEN NAMES ABCDEFGH	GIVEN NAMES IJKLMNO	GIVEN NAMES PQRSTUWXYZ	MORTGAGORS	BOOK	PAGE	Amount	BRIEF DESCRIPTION, LOCATION, ETC. (Not Warranted)
DATE OF RECORD									
884								00	Green Ct. Butler Sp.
Jan. 11-1958	Bank			S. C. Natl.	Kenny H. Rainey, et al	735	51	4416	2 acres (Part Lot 7) J E
1100								00	15 acres, O'Neal Sp.
" 14-1958	"			"	Harry O. Hill	735	113	2500	42 acres, O'Neal Sp. +
1140								00	(formerly Brook St.)
" 15-1958	"			"	H. H. Herndon	735	201	4500	Lot 14 Biltmore St.
1143				Bullfinch				00	Bridge Rd. Franklin Sp.
" 15-1958	"			"	John Vaughn	735	210	2650	1.06 acre Halliday
1224								00	Ann St.
" 16-1958	"			S. C. Natl.	Belene Rodgers Russell	735	268	2500	Lot East ave. (formerly
1374					Co.			00	Hampton Blvd. less lot.
" 17-1958	"			"	Southeastern Surgical	735	343	38000	Lot Super Hwy Strip Trade
1354					Jr.			00	
" 17-1958	"			"	Andrew B. Wardlaw	735	346	2000	Lot Augusta Rd.
1664								00	Chick Spige Road.
" 21-1958	"			"	Halter H. Galdsmith	735	536	10000	Lot 4 cor Earle St. +
1927								00	
" 23-1958	"			"	Anne R. Sullivan	736	90	5000	Lot 8, Blk. K Presting ave.
1819								70	Sixth St. Goodside Mills
" 23-1958	"			S. C. Natl.	George L. Vermillion	736	105	518	Lot 1 Sea S. East South
1814								00	St. Kanatons Rd
" 23-1958	"			S. C. Natl.	K. L. Delaney	736	123	1005	Lot 11 Blk. J Surretton
1829								00	ave. University Circle
" 23-1958	"			S. C. Natl.	Earl D. Cahley	736	126	1488	Lot 23, Bluffwood
2022								67	Dr. Northgate Subd.
" 24-1958	"			S. C. Natl. bkn	Nelson Crawford, Inc.	736	223	7666	Lot 19 Blk. G West Swandala
2022								67	Dr. Northgate Subd.
" 24-1958	"			"	Nelson Crawford, Inc.	736	220	7666	Lot 19, Blk. G West Swandala
2117								00	Elm St. + Mills ave
" 27-1958	"			S. C. Natl.	Jane G. Hammond	736	282	12500	Part Lot 3 Blk. D. cor
2149								00	Rd. Butler Sp.
" 27-1958	"			"	William Alvin Phillips	736	285	10000	18 1/5 acres, old Spitzg.

INDIRECT or MORTGAGEE Index to Real Estate Mortgages — Greenville County, S. C.

COTT FAMILY NAME INDEX No. 1—Split
Copyright 1933 A-122559

☞ Open at Proper Tab according to First Letter or Letters of
Name and refer to Buff Sub-Index sheet for page reference.

Made by The Cott Index Company, Columbus, Ohio
Mfg. Cott Patent Index Systems—M

(49)

FILE NUMBER	MORTGAGEES FAMILY NAMES	GIVEN NAMES ABCDEFGH	GIVEN NAMES IJKLMNO	GIVEN NAMES PQRSTUVWXYZ	MORTGAGORS	BOOK	PAGE	Amount	BRIEF DESCRIPTION, LOCATION, ETC. (Not Warranted)
2000 Jan 28 1958 2381	Bank			S. C. Natl.	Thomason Realty Co.	592	1		assignment of Lease Sec. 4, Lake Juliet Heights-
30.1958 2382	"			"	Paul P. Hearn, et al	736	485	16,500	Lot 7, Greenbrier Rd. Dr. East Lynne add-
30.1958 2568	"			"	Melba Wood	736	501	2,500	Lots 183 + 184, Ridgeway
31.1958 2110	"			"	Virginia G. Hudgson	737	51	2,000	Lot 4, Townes St. City
Feb 7 1958 3722	"			"	Edna Heatbrook Boney	737	373	6,600	Lot 21, West Jarvis Rd. College Heights-
14.1958 3840	"			S. C. Natl.	Shirley M. Gallup, et al	738	198	1,780	Lot 25, Minthrop ave. City
15.1958 3879	"			S. C. Natl.	Anne G. King	738	217	2,500	Lot 2, North Main St.
17.1958 3851	"			S. C. Natl.	Hardy D. Austin Hardy D. Austin, Jr.	738	253	2,990	Lot Jenkins St, City. Heights #2.
17.1958 3465	"			S. C. Natl.	Luther Jones	738	271	4,100	Lot 33, River St, Nivalattama Chick Spg. Sp.
18.1958 4194	"			"	Vera Baker, Hathersall et al	738	283	4,500	6.2 acres State Park Rd County + Lot 16, Coonster
20.1958 4426	"			"	Frank J. Tucker	738	443	16,560	Lot 4, cor. Fifth ave + Main St by a Green Forest Subd-
24.1958 4552	"			"	Herbert C. Woody et al	739	43	13,000	Lot 6, Edwards Rd. Lowndes Hill, Oakdale Supp. Bldg
25.1958 4955	"			"	Alvin A. Forest	739	118	2,224	Part Lot 9, Lowndes Hill, Rd. cor. Lydia St + Parkin Mill Rd
Mar. 1. 1958 4964	"			"	Church of the Redeemer et al	739	299	46,900	4.99 acres Redeemer Heights Woodland Way, City.
1. 1958 4990	"			"	John L. Wade, Jr.	739	344	15,500	Lot 6, cor. Brownwood Lane
3 1958	"			"	Essie Lee Bruce	739	376	9,750	2 Tracts, O'Neal Sp

INDIRECT or MORTGAGEE Index to Real Estate Mortgages — Greenville County, S. C.

(4)

REG. U. S. PAT. OFFICE *CharmCott* County Indexes Since 1888 An Identifying Trade Mark

Open at Proper Tab according to First Letter or Letters of Name and refer to Buff Sub-Index sheet for page reference.

GOTT FAMILY NAME INDEX No. 1—Split
Copyright 1933 A-122559

FILE NUMBER DATE OF RECORD	MORTGAGEES FAMILY NAMES	GIVEN NAMES ABCDEFGHIJ	GIVEN NAMES JKLMNO	GIVEN NAMES PQRSTUVWXYZ	MORTGAGORS	BOOK	PAGE	Amount	BRIEF DESCRIPTION, LOCATION, ETC. (Not Warranted)
5228 Mar. 3. 1958	Bank			Jr. S. C. Natl.	Ralph H. Rodgers	739	390	5000	Chick's Spgs. Sp. Lot Super Hwy 29
5048 3. 1958	"			Jr	E. Max Fleming	739	396	6500	Jr. Country Club Est. Lot 89 + part Lots 65 + 66 Transatl.
5467 7. 1958	"			Jr	Thomas Johnson	740	133	3500	Lot 28, Sec. 2, Washington Loop, Washington Heights. Lot 27, Sec. 2, Washington Heights
5535 8. 1958	"				William E. Byers, et al	740	149	3500	Base Bondi - Lot 17, Paris Mt. Ave.
5680 11. 1958	"			Pickens S. C. Natl	James E. Pitman	740	243	960	Saluda Sp. 0.54 acres, Ridge Rd.
6021 14. 1958	"			S. C. Natl	H. B. Riddle	740	498	3400	Deane - Part Lot 5, Heatherly
6087 14. 1958	"				Edith R. Mc Lendon	740	504	3500	Paris Mt. Sp. Lot South Parker Rd.
6494 19. 1958	"				Geo. A. Weather	741	198	2000	(Now Wash St) East, Park Lots 25 + 26, Hunt Ave
6431 19. 1958	"				J. Alvin Gilreath	741	203	20000	Boxwood Manor. Lot 17, Boxwood Lane
6566 20. 1958	"				Frank Powell, et al	741	286	3500	16.09 acres, Mountain Rd. Sharon Park, Paris Mt. Sp.
6820 24. 1958	"				Ruth M. Dean	741	413	1008	Lot 42, Derwood Lane - Circle Hill Side Heights
6821 24. 1958	"				Robert H. Shilde	741	416	1158	Lot 7, Converse St. (Formerly Pleasant Valley)
7223 27. 1958	"				David G. Traxler	742	43	4250	Lot 297, Prancer ave. St. Grill Sp
7309 28. 1958	"				Eva George, et al	742	118	990	Rear Part Lot 1, George 2, Pioneer Park, Cleveland Sp.
7555 Apr. 1. 1958	"				Charles H. Spence, et al	742	291	4572	Lot 234 + strip, Lake Rd. Map 7

INDIRECT or MORTGAGEE Index to Real Estate Mortgages — Greenville County, S. C.

COTT FAMILY NAME INDEX - No. 1 - Split
Copyright, 1933 A-122559

Open at Proper Tab according to First Letter or Letters of Name and refer to Buff Sub-Index sheet for page reference.

Made by The Cott Index Company, Columbus, Ohio
Mfg. Cott Patent Index Systems - M

(470)

FILE NUMBER DATE OF RECORD	MORTGAGEES FAMILY NAMES	GIVEN NAMES ABCDEFGHIJ	GIVEN NAMES JKLMNO	GIVEN NAMES PQRSTUVWXYZ	MORTGAGORS	BOOK	PAGE	Amount	BRIEF DESCRIPTION, LOCATION, ETC. (Not Warranted)
7763 Apr. 3. 1958	Bank			S. C. Natl.	Frank S. Smith et al	742	475	5000	Austin Tp. Lot 20, Hyde Circle
8015 7. 1958	"			"	James E. McMechan	743	85	6000	Kirkwood Heights Lot 25, Birchwood Dr.
8136 8. 1958	"			"	Lewis L. Gilstrap	743	159	12000	Cherokee Forest, Map 2. Lot 18, Hindemere Dr.
8330 9. 1958	"			"	Harold L. Baldwin Church, Inc.	743	212	17000	Lot Lydia St. near Laiting Hillside St.
8443 10. 1958	"			"	Prinsett Baptist et al	743	295	6000	Lot cor Jefferson Linnell + Bridge Rd, Lot 5 (1.77 acres) Laurens Co.
8677 14. 1958	"			"	M. L. Lauford Sr.	743	476	50000	Lot cor Washington ave. + Eastley Cely on East North St.
8665 14. 1958	"			"	Wallace H. Cely	743	531	15500	Rear portion prop. Wallace H. Shannon Forest, Butler Tp.
8838 15. 1958	"			"	Louis A. Garlington	744	19	10000	Lot 10 Shannon Lake Circle Stone Lake Heights Sec. 2
8784 15. 1958	"			"	E. M. West	744	31	13000	Lot 70 Lake Forest Dr. "Woodside Circle"
8894 16. 1958	"			"	Erna B. Penoyer	744	61	12000	Lots 92, 93 + 94, Ashley ave. 00
8939 16. 1958	"			"	Hewlett M. Hunt	744	89	400	Lot, Webster St. 00
8898 16. 1958	"			"	Hazel G. Madison	744	109	4000	Chapin Spgs. Land Co. Part Lots 1, 2 + 6 Blk B.
8982 17. 1958	"			"	Langview, Inc.	744	169	1000	Hillside, ave. Hillside Terrace Lot 19, Harland ave. + Hampton Terrace.
9321 21. 1958	"			"	Roy Waters, et al	744	334	7000	Lot 51, Lisa Dr. Wade 00
9320 21. 1958	"			"	Mills Steel, et al	744	384	7000	Lots 8 + 9 = 508 acres, Saluda River 00
9482 22. 1958	"			"	Mattie N. Rollins	744	403	1150	Lot 7 = 1.63 acres, Parkside Tp. + 00 Norwood, Austin Tp. Part Tract 1, Prop. J. H.

INDIRECT or MORTGAGEE Index to Real Estate Mortgages — Greenville County, S. C.

148

REG. U. S. PAT. OFFICE *ChamCott* County Indexes Since 1888 An Identifying Trade Mark


Open at Proper Tab according to First Letter or Letters of Name and refer to Buff Sub-Index sheet for page reference.

COTT FAMILY NAME INDEX No. 1—Split Copyright 1933 A-122559

FILE NUMBER	MORTGAGEES FAMILY NAMES	GIVEN NAMES ABCDEFGH	GIVEN NAMES IJKLMNO	GIVEN NAMES PQRSTUWXYZ	MORTGAGORS	BOOK	PAGE	Amount	BRIEF DESCRIPTION, LOCATION, ETC. (Not Warranted)
9450								00	Edward's Forest
Apr 22 1958	Bank			S. C. Natl.	H. P. Clapping et al	744	425	5000	Lot 22 Bedford Rd
9676								00	Dr. "Holiday Inn Motel"
24 1958	"			"	R. H. Green	744	535	250,000	West Pleasantburg
9836								00	Road
25 1958	"			Jr.	Mary P Barney	745	48	6,000	Lot 3, North Franklin
9850					Church				Bond
25 1958	"			"	Monaghan Methodist	745	89	✓	Resolution - Church
10226								00	Pleasant Valley
30 1958	"			"	David G Trayler	745	314	4,000	Lot 283 Branch Ave.
10425								00	Rd + Lot 16 James St.
May 1 1958	"			"	Herald B. Spearman	745	393	14,000	Part Lot 14, Laurens
10349								00	J. H. Litton Prop.
1 1958	"			Jr.	Porter F. Vaughn	745	414	12,000	Lot 3 on plat Subd Lot 9,
10363								00	
1 1958	"			"	H. V. Barbour	745	432	3,000	3 acres.
10489								00	
2 1958	"			"	Cornell Hill	745	468	1100	Lot 5 Burne St.
10732								00	Heights -
6 1958	"			"	R. H. Bider	746	105	1746	Lot 4 Mills ave. Kirkwood
	"			"				00	Chick Spg. Sp.
10814	"			"	James M. Crain	746	108	2,807	Lot, W. S. Hwy. No 29
6 1958	"			"	et al			00	Meadow Heights add.
10959	"			"	William L. Henderson	746	125	11,000	Lot 8 Rafford Lane, North
7 1958	"			Jr.	Christie C. Prevost Jr.	746	214	15,000	Sta. Int. Brick wall.
11083	"			Jr.	Co.			00	Lot on Main + College
8 1958	"			"	The Am. Goldsmith	746	227	10,000	Mrs Daniel ave.
11034	"			"				00	Lot 7 on Mrs Bee ave +
8 1958	"			"	John Robinson	746	259	1296	Corp. Chick Spg. Sp.
11238	"			"				00	Part Lot 3 Plat Central Realty
10 1958	"			"	Thomas D. Bennett	746	365	4500	Norwood St. Plat 1, Brandon Subd
	"			"				00	Lots 23, 24 + Part Lot 22

INDIRECT or MORTGAGEE Index to Real Estate Mortgages — Greenville County, S. C.

COTT FAMILY NAME INDEX No. 1—Split
Copyright 1933 A-122559

 Open at Proper Tab according to First Letter or Letters of Name and refer to Buff Sub-Index sheet for page reference.

Made by The Cott Index Company, Columbus, Ohio
Mfg. Cott Patent Index Systems—M

(14 M)

FILE NUMBER DATE OF RECORD	MORTGAGEES FAMILY NAMES	GIVEN NAMES ABCDEFGH	GIVEN NAMES IJKLMNO	GIVEN NAMES PQRSTUWXYZ	MORTGAGORS	BOOK	PAGE	Amount	BRIEF DESCRIPTION, LOCATION, ETC. (Not Warranted)
11324 May 12, 1958	Bank			L. C. Nott	D. E. Epps, et al	746	405	5000	East Java Rd. Part Lots 17+18, Blk 9.
11426 13-1958					James C. Galloway	746	460	12000	Stone Lake Heights, Sec. 2. Lot 83, Merimac Court
11587 15-1958					Edwin B. Martin	747	88	5500	6 Hall City Part Lot 2, Prop. James
11787 16-1958					Mozelle G. Shiver	747	179	3000	Lot 15, Chisora ave. City Green
11893 19-1958					Harold E. Johnson	747	276	10000	Lot Charendon ave.
11997 19-1958					M. E. Hunsinger	747	299	2050	Coverly Sts. Part Lot 55 cor. Lewis +
12013 20-1958					Harding Hendricks	747	344	750	Prop. Iron Mt., Bath, Sp. Lots 4, 5+6, B. H. Bridwell
12019 20-1958					Fletcher L. Kirkland	747	361	4000	Sp. 6.46 Acres Cleveland
12108 20-1958					James O. Aiken	747	385	10000	Lake Forest Heights. Lot 19, N. Carter ave Sec 1
12223 22-1958					Richard M. Hester	747	455	7000	Lane Augusta Court. Lot 22, Blk E. Phillips
12220 22-1958					Claude H. Carter	747	461	2250	Chick Spgs. Sp. Lot 2, Bahan St.
12219 22-1958					Edwin B. Martin	747	482	13000	et al Main St. has part sold off. Lot North Main St. + Lot
12435 24-1958					James B. Purson	748	44	888	et al Belle Meade, South Sp. Lot 179 West Dorchester Blvd.
12630 27-1958					A. J. Orater et al	748	128	976	65 1/2 acre, Chick Spgs. Sp.
12587 27-1958					Daryl Harris, et al	748	137	7000	et al Home Site, Chick Spgs. Sp. Lot 159, Dorman Rd. Super Hwy
12582 27-1958					Norman K. Miles	748	140	2500	Chick Spgs. Sp. 1/4 acre, Worley Rd.

INDIRECT or MORTGAGEE Index to Real Estate Mortgages — Greenville County, S. C.

COTT. FAMILY NAME INDEX No. 1—Split
Copyright 1933 A-122559



Open at Proper Tab according to First Letter or Letters of
Name and refer to Buff Sub-Index sheet for page reference.

Made by The Cott Index Company, Columbus, Ohio
Mfg. Cott Patent Index Systems—M

(140)

FILE NUMBER	MORTGAGEES	GIVEN NAMES	GIVEN NAMES	GIVEN NAMES	MORTGAGORS	BOOK	PAGE	Amount	BRIEF DESCRIPTION, LOCATION, ETC.
DATE OF RECORD	FAMILY NAMES	ABCDEFGHIJ	IJKLMNOP	QRSTUVWXYZ					(Not Warranted)
1118 July 9 1958	Bamb			S. C. Natl	H. M. Myron	752	141	4,000	Dist. Cardinal Park Lots 58, 59 & 60, Cardinal
1167 " 10 1958	"			S. C. Natl	H. J. McKibbin	752	173	3,000	18.5 acres Saluda Sp.
1225 " 10 1958	"			S. C. Natl	Marion M. Maybank et al	752	179	35,000	Ad. Butler Sp. Tract 4, Parkins Lake
1328 " 11 1958	"				J. Cornelious Butler	752	264	10,000	Hault Sp. Lat. Augusta Rd.
1462 " 14 1958	"				Ida Penland, et al	752	389	8,300	Floca Cove Plat 2, Camilla Park Lat 72, cor Daniel ave
2309 " 23 1958	"				Grove Baptist Church Greenville Co. Council	753	394	11,295	(Biville, Piedmont Rd.) 2 Lots N. S. Hwy. 29
2317 " 23 1958	"				of Girl Scouts Inc	753	415	10,000	Tracts, Cleveland Sp.
2771 " 28 1958	"				Bessie Mae B. Durham	754	37	2,500	Camilla Park Lat 70 Mary St. Map 1
2710 " 29 1958	"				Alvin R. Henderson Jr.	754	62	4,000	Biville Sp. 1.22 acres S. E. Road No. 50
2846 " 29 1958	"				Mrs. Frances Ruth Pettit	754	110	1,300	Crescent Terrace Lat 41, Joyce ave
3030 " 31 1958	"				Otis D. Gorman et al	754	250	2,500	Menus St & Lat Minnie St Lat cor Dunbar St
3162 Aug 1 1958	"				E. F. Cunningham	754	307	3,000	Chick Spgs Sp. 2.48 acres N. S. Hwy. 29
3254 " 1 1958	"				John C. Cothran et al	754	288	10,000	Dr. + Stephens Lake Lat 142 cor Bellwood
3360 " 4 1958	"				Mae B. Nitcher	754	432	7,500	St (now Carey St) Lat 29, cor F. East Craft
3371 " 4 1958	"				Ralph H. McPherson	754	438	15,000	Jackson St. + marbley hill Lat 8 main St, Lots 1, 2, 3 & 4
3445 " 5 1958	"				Willie J. B. Bishop	754	506	18,100	Lat 15, honestie, Grant Sp.

INDIRECT or MORTGAGEE Index to Real Estate Mortgages — Greenville County, S. C.

REG. U. S. PAT. OFFICE *Chambers* County Indexes Since 1868
An Identifying Trade Mark


Open at Proper Tab according to First Letter or Letters of Name and refer to Buff Sub-Index sheet for page reference.

COTT FAMILY NAME INDEX No. 1—Split
Copyright 1933 A-122559

FILE NUMBER	MORTGAGEES FAMILY NAMES	GIVEN NAMES ABCDEFGHIJ	GIVEN NAMES KLMNOP	GIVEN NAMES QRSTUVWXYZ	MORTGAGORS	BOOK	PAGE	Amount	BRIEF DESCRIPTION, LOCATION, ETC. (Not Warranted)	
3667	Bank			Jr.	etal			00		
Aug 7 1958				S. C. Natl.	Ollie M. Smithwick	755	68	20,000	Lot 3 North Main St City	
3871								00	Mrs. Daniel ave.	
8 1958					S. C. Natl.	Mary Ellis Fuller Ashmore	755	161	20,000	Lot 23 + Part Lot 24.
3991					Belton S.C.			65	Sam Rd. Dunblin Sp.	
11 1958					S. C. Natl.	Gayde Chapman	755	247	2761	0.87 acres Holliday
4266								00	Paris Mt. Sp.	
14 1958					S. C. Natl.	John H. Rogers	755	417	5,000	Lot 20 Berea Lane
4459								00	Pine Crest Dr. Forest Hill	
15 1958								25,000	Lots 6, 7 + Part Lot 8, Blk. a	
4456								00	Augusta Road Hills	
15 1958								3,000	Lot 36 Hammer ave	
4634								00	Dr. Paris Mt. Sp.	
18 1958								4,000	Lot 36 Long Forest	
4865								53	Dakota ave. Fair Heights.	
20 1958								692	Lots 13+14, Blk. a	
5111								00	near Trav. Rest.	
22 1958								5,000	Lot. Mrs. E. Haney Rd.	
5015								00		
22 1958								3,096	Lot, Palham Rd.	
5014								00	Same as in Heights, Paris Mt. Sp.	
22 1958								493	Lot 121, Fenore ave.	
								00		
								849	Lot 46 Keith St.	
								20	Sp.	
5063								2,914	15.32 acres Austin	
22 1958								00	Prop. J. C. Roberts	
5687					Jr.	E. L. Hauke, et al	756	495	7,000	3.68 acres (Lot 3)
29 1958					S. C. Natl.	F. H. Andrea, Jr	757	309	5,400	Rd. Morningside
5743								35	ave. Fair Heights	
29 1958								784	Lots 13+14, Blk. a, Dakota	

INDIRECT or MORTGAGEE Index to Real Estate Mortgages — Greenville County, S. C.

COTT. FAMILY NAME INDEX No. 1—Split
Copyright 1933 A-122559


 Open at Proper Tab according to First Letter or Letters of Name and refer to Buff Sub-Index sheet for page reference.

Made by The Cott Index Company, Columbus, Ohio
 Mfg. Cott Patent Index Systems—M

()

FILE NUMBER	MORTGAGEES FAMILY NAMES	GIVEN NAMES ABCDEFGHIJ	GIVEN NAMES JKLMNO	GIVEN NAMES PQRSTUVWXYZ	MORTGAGORS	BOOK	PAGE	Amount	BRIEF DESCRIPTION, LOCATION, ETC. (Not Warranted)	
DATE OF RECORD										
5934	Bank			Sr.	et al			00	less strip-	
Sep. 2-1958				S. C. Natl	William H. Jones	757	465	8900	Lot Augusta Rd.	
6016								00	"Lot 2"	
3-1958					S. C. Natl	R. L. Ellison, et al	757	547	1800	Lot 1 + 2, "Ellison River
6016								00	ave. - laty.	
3-1958					"	Lillian B. Norris et al	757	544	3852	Part Lot 1 + 8, Aulington
6074					Sr.	nee Ora Lee Middleton			00	off. Augusta Rd
4-1958					S. C. Natl	Ora Lee M. McDavid	758	57	3800	14 acres less part of
6191									00	
5-1958					S. C. Natl	Paul J. Deland, Jr. et al	758	158	3000	Lot 19, Greener Dr.
6263					Ex. & Sr.	Co.			00	Rd. + Parcel Road.
5-1958					S. C. Natl	Lowmder Hill Realty	758	161	26500	Lot cor. Shoals Lake
6405									00	present servan.
8-1958					S. C. Natl	Miss Mollie J. Sivanne	758	288	5000	Lot 59, 60 + 61 Augusta St.
6699						Mamie Knight (Dorson)			00	Green ave.
10-1958					S. C. Natl	Mamie Knight (now	758	425	525	Lot, Lacey St. E. in rear
6715									00	Chick Spg. Sp.
10-1958					"	Williams E. Blade	758	434	7325	Lot Edwards Road
6747						Co., Inc.			00	St. + Lot East Laurel St. 7
11-1958				"	Balentine Packing	758	471	134,125	Lot Fall St., Lot East Broad	
6882								00		
12-1958				"	Vernelle Little Kerns	759	1	1062	Part Lot 3 Endel St.	
6888				of Chas.				00	Augusta lauret.	
12-1958				"	Lawrence B. Martin, Jr.	759	22	8000	Lot 6, Blk. A, Augusta Rd.	
7194								00	(S.C. Hwy. 291) + proposed 60-ft St.	
16-1958				"	H + H Dev. Co. Inc.	759	175	53000	Lot cor. Olanburg Dr.	
7470								00	Ave. + Mission St	
18-1958				"	Sallie Annie Chandler	759	366	3800	Lot 1, Blk. G. cor. Mills	
7628								00		
19-1958				S. C. Natl	Jolly B. Lance	759	442	2800	4.94 acres, Chick Spg. Sp.	
7564								00	Lot, Cleveland St.	
19-1958				"	Peter Ben Martini	759	451	5000	Int. Lot Crescent ave. +	

INDIRECT or MORTGAGEE Index to Real Estate Mortgages - Greenville County, S. C.

REG. U. S. PAT. OFFICE *CharmCott* County Indexed Since 1888 An Identifying Trade Mark

Open at Proper Tab according to First Letter or Letters of Name and refer to Buff Sub-Index sheet for page reference.

COTT FAMILY NAME INDEX No. 1—Split Copyright 1933 A-122559

FILE NUMBER DATE OF RECORD	MORTGAGEES FAMILY NAMES	GIVEN NAMES ABCDEFGHIJ	GIVEN NAMES JKLMNO	GIVEN NAMES PQRSTUVWXYZ	MORTGAGORS	BOOK	PAGE	Amount	BRIEF DESCRIPTION, LOCATION, ETC. (Not Warranted)
7676 Sep. 22, 1958	Bank			S. C. Natl.	Oliver H. Dodd	759	546	7000	Develop. 1, Chick Spgs. Sp. Lots 5 & 6 Flynn Blk. Green Hill.
7930 " 24, 1958	"			" " "	Ellen E. Brown	760	129	2,024	Lot 13, Willross Ave.
8019 " 24, 1958	"			" " "	et al M. Harold Johnston	760	156	4000	Traction St. Lot 12 + Lot 11, near strip?
8106 " 25, 1958	"			" " "	Annie Lou N. Hill	760	206	29,000	Lot 267 + 268, Park Blk. Dr. Traylor Park + Part Lot 6, Altamonte Rd.
8220 " 26, 1958	"			" " "	et al James F. Hillis	760	276	5000	Hollyman Heights, Chick Spgs. Sp. Grove Hills, South Sp.
8216 " 26, 1958	"			" " "	et al Marvin G. Hawkins	760	299	3,700	Lot 30 County road Bates Sp. 1 1/2 acres, Bates Rd.
8337 " 26, 1958	"			S. C. Natl.	John M. Dillard	760	327	3000	Sans Souci Lot 239, Bailey St.
8438 " 29, 1958	"			" " "	Manie L. Pats	760	382	15,000	Rd. + Green Ave. Rd. Part Lot 9 cur. Laurens
8400 " 29, 1958	"			" " "	Railway Co. Wille + Northern	760	390	24,500	Lot Hudson St.
8544 " 30, 1958	"			" " "	C. R. Coleman	760	453	4,000	Florida Ave. Highland Part Lots 14 + 15, Blk. C.
8643 Oct. 1, 1958	"			" " "	Rucia H. Greer	760	521	1900	1 acre, Chick Spgs. Sp.
8766 " 2, 1958	"			" " "	Lewis L. Gilstrap	761	41	12,000	Forest View, Chick Spgs. Sp. Part Lot 4 Galphin Dr.
8808 " 3, 1958	"			S. C. Natl.	et al Annie G. Frey	761	132	2,250	Kanawaska Lot 2, Blk. C, Oregon St.
8905 " 3, 1958	"			S. C. Natl.	et al Robertas Anne Landau	761	77	15,000	9.95 acres, Saluda River Old Parkin Mill Rd.
9034 " 6, 1958	"			S. C. Natl.	Joseph B. Stevens	761	184	3,000	7ft Lot out of tract 3-a,

INDIRECT or MORTGAGEE Index to Real Estate Mortgages — Greenville County, S. C.

COTT FAMILY NAME INDEX No. 1—Split
Copyright 1953 A-122559

Open at Proper Tab according to First Letter or Letters of
Name and refer to Buff Sub-Index sheet for page reference.


Made by The Cott Index Company, Columbus, Ohio
Mfg. Cott Patent Index Systems—M

()

FILE NUMBER DATE OF RECORD	MORTGAGEES FAMILY NAMES	GIVEN NAMES ABCDEFGHIJ	GIVEN NAMES JKLMNO	GIVEN NAMES PQRSTUVWXYZ	MORTGAGORS	BOOK	PAGE	Amount	BRIEF DESCRIPTION, LOCATION, ETC. (Not Warranted)
8989 Oct. 6. 1958	Bank			of class. S.C. Natl.	George Walker Swindle, Jr.	761	193	7,000	Lot 1, cor. old Early Bridge Rd. + Mary St. + Lot 66. less 10 ft. strip cor. Flora Ave. + Mary St. Camilla Park
9643 13. 1958	"			S. C. Natl.	George H. Pennell	762	97	8,000	Yaukee Tr. Lot Mac Ness Dr. - Rd. Grove Tr.
9764 14. 1958	"			"	Joel P. Jenkins et al	762	175	1,008	3.2 acres old Augusta Tallulah Dr. -
9909 15. 1958	"			"	James B. Pressley et al	762	245	10,350	Part Lot 15, West
9867 15. 1958	"			"	F. C. Johnson	762	278	8,000	Lots Puddleton Rd. Lot 4 Gentry St. + Lot 3 + Part Lot 4 Orby American Bank + Trust Co.
9846 15. 1958	"			"	Annie Adams	762	281	504	Paris - Piney Park. Lot 31, Apopka Ave. -
9989 16. 1958	"			"	Daniel Rufus Boling	762	404	1,130	Taylor 2.46 acres, near
10253 20. 1958	"			"	Helen Mauldin Rowe	763	74	9,000	Lot, Pleasant Ave. Pleasant Valley.
10377 21. 1958	"			S. C. Natl.	Patricia B. Garrett	763	134	1,982	Lot 226, Patoms Ave.
10585 22. 1958	"			"	Idesal L. Lawrence	763	179	15,000	Lot S. C. Hwy. # 291
10489 22. 1958	"			"	James H. Higginbotham et al	763	185	4,200	Are Augusta Rd. - Ranche Lot 110 + Part Lot 111 Beck
10498 22. 1958	"			"	Harold E. Johnson	763	201	10,000	Leicle, Shade, Hampton Service Lot 60 Humming Bird
10608 23. 1958	"			"	J. Lee Burgess, et al	763	262	3,400	Maysair Estate, Piedmont Lot 17 + Part Lot 16, Blk. A
10607 23. 1958	"			"	James L. Hood, et al	763	268	4,500	Stewart near Taylor's S. C. Lot 2, Lee Rd. Prop. Seybil M.

INDIRECT or MORTGAGEE Index to Real Estate Mortgages — Greenville County, S. C.

REG. U. S. PAT. OFFICE *Chambliss* County Indexes Since 1888 An Identifying Trade Mark

 Open at Proper Tab according to First Letter or Letters of Name and refer to Buff Sub-Index sheet for page reference.

COTT FAMILY NAME INDEX No. 1—Split
Copyright 1933 A-122559

FILE NUMBER DATE OF RECORD	MORTGAGEES FAMILY NAMES	GIVEN NAMES ABCDEFGHIH	GIVEN NAMES IJKLMNO	GIVEN NAMES PQRSTUVWXYZ	MORTGAGORS	BOOK	PAGE	Amount	BRIEF DESCRIPTION, LOCATION, ETC. (Not Warranted)
10666 Oct 23, 1958	Bank			financial agent S. C. Natl.	Lucile H. Spann	763	271	20,000	Kanawha Lots 1+3, Blk. A
10854 25-1958	"			S. C. Natl.	Edwin B. Martin	763	421	5,500	E. Wall, Greenville Sp. Part Lot 2, (Trap James)
11035 28-1958	"			S. C. Natl.	Minnie Eva Handrich	763	532	1,000	Travellers Rest, Bates Sp. Lot 10 Walnut Lane
11256 30-1958	"			of char "	David B. Traylor	764	110	4,500	are. Pleasant Valley Part Lots 343+344, Adair's
11310 31-1958	"			S. C. Natl.	John C. Cothran	764	179	9,000	Lane + Williamsburg Dr. Belle Meade Lot 49 Sec. 2, Cor. Camden
11356 31-1958	"			"	William F. Lanford	764	182	10,000	cor. Parkin Mill Rd. + Cleveland St. Lot 25, Cleveland St. Ext. + Lot 53
11728 Nov 5, 1958	"			"	Lloyd M. Gilstrap et al	764	517	10,000	Hampton Terrace, Chick Spg. Sp. Lot 20, Richbourg Dr. Wade
11755 5-1958	"			"	L. E. Willis	764	523	4,000	St. Paul Place Part Lot 10, Blk. P, Hammett
11838 6-1958	"			"	Ralph Brown	764	550	1,900	Rutherford Rd. Chick Spg. Sp. Lot on Rd. from Paris Mt Rd to
11924 6-1958	"			"	St. Mark Methodist Ch.	765	69	9,000	Church Lot 2, Lots 2+3 + Lot 10 cor. Ethelridge Ave + N. Franklin
12227 10, 1958	"			"	Robert Ralph Shumate	765	242	4,000	Rd. Lot 12, cor. Blue Ridge Dr. + Arbor St. St. City
12264 11, 1958	"			"	David B. Traylor	765	307	4,500	Lot 11, Blk. 3, Sullivan Pleasant Valley
12415 12-1958	"			"	Mack M. Nuckle et al	765	359	9,000	Lot 295, Prancey Ave. Cliffside Lane, Gantt Sp.
12802 17-1958	"			"	Joseph B. Stevens	766	57	2,500	Lots 305+306, Sec. C. Mill Road
12862 18-1958	"			"	B. S. Elrod et al	766	108	1,350	Lot, Old Parkins Road. Lot, Stanton Bridge

INDIRECT or MORTGAGEE Index to Real Estate Mortgages — Greenville County, S. C.

REG. U. S. PAT. OFFICE *Chas. McCott* County Indexes Since 1888
An Identifying Trade Mark

Open at Proper Tab according to First Letter or Letters of Name and refer to Buff Sub-Index sheet for page reference.

COTT FAMILY NAME INDEX No. 1—Split
Copyright 1933 A-122559

FILE NUMBER	MORTGAGEES FAMILY NAMES	GIVEN NAMES ABCDEFGH	GIVEN NAMES IJKLMNO	GIVEN NAMES PQRSTUVWXYZ	MORTGAGORS	BOOK	PAGE	Amount	BRIEF DESCRIPTION, LOCATION, ETC. (Not Warranted)
14283	Bank			<i>Tr.</i>				00	<i>E. Goodlett Est. Trav. Rest.</i>
Dec. 4-1958				<i>S. C. Natl.</i>	<i>Paul Hunt, et al</i>	767	472	2700	<i>Part Lot 5 = 1.15 acres, Jannie</i>
14328								00	<i>near Judson Mill.</i>
5-1958				<i>S. C. Natl.</i>	<i>W. D. Lawless, et al</i>	767	518	3700	<i>Lot 38, Marble St.</i>
14477								00	<i>Rd. Paris Mt. Sp.</i>
6-1958					<i>Effie M. Carter</i>	768	68	5075	<i>16 acres, Keeler Bridge</i>
14639								00	<i>Rd.</i>
9-1958					<i>J. R. Ellis</i>	768	173	9,000	<i>Part Lot 5, New Buncombe</i>
14727					<i>Corp.</i>			00	<i>Anderson Rd. & Jamison St.</i>
10-1958					<i>Ventilated Annings</i>	768	262	10,000	<i>Lots 54, 55, 56, 57 & 58, cor</i>
14749								00	
11-1958					<i>John C. Cochran</i>	768	283	9,000	<i>Lot 149, Bellwood, Jr.</i>
14972								00	<i>near city.</i>
12-1958				<i>of chas.</i>	<i>Bertha H. Owen</i>	768	417	4,000	<i>Lot 12, Long Forest Dr.</i>
14949					<i>Restaurant, Inc</i>			00	
12-1958					<i>South Greenville</i>	768	479	85,000	<i>Sub. Lot on S. C. Hwy. 291</i>
15273				<i>of chas</i>				00	<i>Sec. 6, Judson Mill (Village)</i>
16-1958					<i>David D. Greenway</i>	769	117	1425	<i>Lot 82 Fourth St & Third St.</i>
15289				<i>of chas</i>				00	<i>Indian Hills.</i>
16-1958					<i>James H. Collins, Jr.</i>	769	126	10,000	<i>Lot 34, Chiskawan Dr.</i>
15469				<i>Tr.</i>				00	<i>City.</i>
17-1958					<i>L. P. Hollis</i>	769	274	4,300	<i>Lot, Augusta St.</i>
15610								00	<i>St. & South Laurens St. City</i>
18-1958				<i>S. C. Natl.</i>	<i>James P. Moore, Sr.</i>	769	328	43,500	<i>Lot cor. West Washington</i>
15695								00	<i>Rd. Paris Mt. Sp.</i>
19-1958					<i>Ralph P. Everett</i>	769	373	5,100	<i>16 acres, Keeler Bridge</i>
15706								00	<i>acres, Pleasant Valley</i>
19-1958					<i>David G. Jumper</i>	769	379	4,500	<i>Part Lots 344 & 345, Paris</i>
16742				<i>of chas.</i>	<i>et al</i>			54	
Jan 5-1959					<i>Maudie F. Holobangh</i>	770	515	783	<i>Lot, Butler Ave.</i>
16866				<i>of chas.</i>	<i>et al</i>			00	<i>U. S. Hy. alternate Rte #13.</i>
6-1959					<i>James R. Rochester</i>	771	48	5,000	<i>Lot 12, L. A. Whitmore Est.</i>

INDIRECT or MORTGAGEE Index to Real Estate Mortgages — Greenville County, S. C.

Cott Family Name Index No. 1-S

To locate names, open at SURNAME INITIAL TAB and refer to Buff Sub-Index sheet for page reference.

Made by The Cott Index Company, Columbus, Ohio
Sold by Walker, Evans & Cogswell Co., Charleston, S. C.

()

FILE NUMBER	MORTGAGEES FAMILY NAMES	GIVEN NAMES ABCDEFGH	GIVEN NAMES IJKLMNO	GIVEN NAMES PQRSTUWXYZ	MORTGAGORS	BOOK	PAGE	Amount	BRIEF DESCRIPTION, LOCATION, ETC. (Not Warranted)
17358	Banks				Co., Inc. Commodity Warehouse	771	250	320,000	of White Horse Rd. 9.309 acres in the vicinity
Jan 9, 1959				S. L. Natl.					
17267	"			" " "	Rowelge Peterson	771	280	1224	Lot 17, Lindbergh ave
" 9, 1959	"			" " "	Annie Tyler, et al	771	309	2412	Lot Greer Highway, Bates Jp
17403	"			" " "	Louisa J. Hall, et al	771	312	1812	Lot 20, Blk A, Bridley St.
" 10, 1959	"			" " "	J. Alvin Kibbath, et al	771	501	25,000	Forest Hgts. Chick Sp. Jp.
17402	"			" " "	Wayne Lee Anthony	771	539	1300	Lot 6 Sec 2 Sweetwater Rd. Lake Highland ave. Riverside
" 10, 1959	"			" " "	Kessie Morrah Graham	772	248	11,200	Lot 19+20, Blk 8 Laird + Overbrook Rd. City
17680	"			" " "	Wade N. Howard	773	91	6500	Lot 63+ part Lot 62, cov. Overbrook Knollwood
" 13, 1959	"			" " "	Joseph B. Stevens	773	140	2,000	Part Lot 5, Prop ext Lake Holly Monroe, Parkin Hill Rd.
17649	"			" " "	William J. M ^o . Kibben	773	152	5,500	18.5 acres, Saluda Jp Anderson East, Oaklawn Jp.
" 13, 1959	"			" " "	C. W. Owens	774	49	2451	Part tract 3, Halland's Field City
18080	"			" " "	John E. Stathos	774	44	1,000	Lot E, Broad St., City City
" 16, 1959	"			" " "	Otis Doyle Gorman	774	58	7,000	Part Lots 43+41, Craft St. Rd., City - "East Park"
18629	"			" " "	Mrs. Mildred Jenkins	774	110	1200	Lot 31, Blk. C, E. Wash. North Hills, City
" 22, 1959	"			" " "	W. A. King	774	119	4,500	Lot 31, Mc. Donald St. Rd., Highview Acres, near City
" 23, 1959	"			" " "	Greenville + Northern Ry. Co.	774	317	37,000	Part Lots 25+26, Sulphur Springs
18787	"			" " "					
" 23, 1959	"			" " "					
18758	"			" " "					
" 23, 1959	"			" " "					
19278	"			" " "					
" 29, 1959	"			" " "					
19276	"			" " "					
" 29, 1959	"			" " "					
19279	"			" " "					
" 29, 1959	"			" " "					
19469	"			" " "					
" 30, 1959	"			" " "					
19374	"			" " "					
" 30, 1959	"			" " "					
19786	"			" " "					
Feb. 3, 1959	"			" " "					

INDIRECT or MORTGAGEE Index to Real Estate Mortgages — Greenville County, S. C.

REG. U. S. PAT. OFFICE *Chas McCott* County Indexes Since 1888
An Identifying Trade Mark

To locate names, open at SURNAME INITIAL TAB and refer to Buff Sub-Index sheet for page reference.

Cott Family Name Index No. 1-S

FILE NUMBER DATE OF RECORD	MORTGAGEES FAMILY NAMES	GIVEN NAMES ABCDEFGHIJ	GIVEN NAMES JKLMNO	GIVEN NAMES PQRSTUVWXYZ	MORTGAGORS	BOOK	PAGE	Amount	BRIEF DESCRIPTION, LOCATION, ETC. (Not Warranted)
19786 Feb. 3-1959	Bank			of chas. S. C. Natl.	A. H. Easterby	774	320	16,000	^{Park} Rd. + Valerie Dr., Plat 2, Liberty's Lot 1, + Part Lot 2, Cor. Edwards
20187 6-1959	"			" " "	James M. Faresse	775	34	2,000	Belle Meade Lot 31, Brook Forest Dr.
20094 6-1959	"			" " "	William S. Freeman, Md.	775	40	8,000	Butler Sp. Lot 7, Greengrass Rd., near City
20278 9-1959	"			S. C. Natl.	Alma M. Bates	775	96	7,000	Lot 10 Lynda Lane Arch. Chick Spg. Sp.
20396 10-1959	"			" " "	Matthew Smith, Jr.	775	194	4,400	Lot, Lincoln School (Ann St.) City
20705 12-1959	"			S. C. Natl.	Silene Rodgers Russell	775	350	5163	Lot, East Ave.
21352 19-1959	"			S. C. Natl.	A. J. Pruitt	776	150	3,000	Ans. Sans Sausi Annex. Lots 45 + 46 Interurban
21368 19-1959	"			Chas. - Knille S. C. Natl. of	More, Inc.	776	161	10,000	Dr. North Meadow Heights Part Lot 19 Hedgewood
21363 19-1959	"			" " "	William C. Galloway	776	153	3,065	Lot, Hampton Ave. Hoodside Mills -
22064 26-1959	"			" " "	Lera C. Hodson	777	128	630	Lot 30, Sec. D, Ninth St. Knille + Lauren Countin
22065 26-1959	"			" " "	J. H. Cecil, et al	777	137	140,000	Prop. Spartanburg, also 61,900 acre, Parker Rd.
22318 Feb 2-1959	"			S. C. Natl.	Robert H. Putman	777	320	2,361	10 acres Parker Rd. Olive mt. sp.
22819 5-1959	"			S. C. Natl.	William E. Durham	778	20	4,000	Bramlett Rd. near City Part Lots 1 + 2, Sec. D.
22730 5-1959	"			S. C. Natl.	William Roseb Golightly	778	32	12,24	Judson St. City. Lots 2, 3 + 4 cor. Rose + City.
23179 10-1959	"			of chas. S. C. Natl.	J. Alvin Gibbath	778	368	20,000	Lot 17, Boxwood Lane Morningside, Butler Sp.
23314 Feb. 11-1959	"			S. C. Natl.	Nita Tree Braswell, et al.	778	410	12,000	Lot 2, Richburg Rd.

INDIRECT or MORTGAGEE Index to Real Estate Mortgages - Greenville County, S. C.

Cott Family Name Index No. 1-S

To locate names, open at SURNAME INITIAL TAB and refer to Buff Sub-Index sheet for page reference.

Made by The Cott Index Company, Columbus, Ohio
Sold by Walker, Evans & Cogswell Co., Charleston, S. C.

()

FILE NUMBER	MORTGAGEES FAMILY NAMES	GIVEN NAMES ABCDEFGH	GIVEN NAMES IJKLMNO	GIVEN NAMES PQRSTUWXYZ	MORTGAGORS	BOOK	PAGE	Amount	BRIEF DESCRIPTION, LOCATION, ETC. (Not Warranted)
DATE OF RECORD									
23612	Bank			Je.				00	Lot 211, cor Super Hwy & Elizabeth Dr
Mar. 13. 1959				S. C. Natl.	L. E. Nicholson	779	37	5700	Front Pt. Lot 212 & Strip off
23734				Je.				00	Mustrow Heights.
" 16-1959	"				Carrie S. Bundy	779	115	2500	Lot 43 Mulburn ave.
23802					et al			00	
" 16-1959	"			S. C. Natl.	James O. Farnsworth	779	151	3085	Lot 19, William St, City
23966								00	* Pace St.
Mar. 17. 1959	"			" " "	Melvin M. Pace, et al.	779	212	8,000	Lot 23, Cor. Choice Hill Rd
23894								00	Turkwood Heights.
Mar. 17. 1959	"			" " "	R. H. Sides	779	275	1477	Lot 4. Miles ave
24101								00	Page, Jr.
" 18. 1959	"			" " "	Martha D. Field, et al.	779	286	12,000	Lot 276, Barbara Ave, Chick
24241				Ex + Je.				00	Colonial ave. Riverside
" 20. 1959	"			" " "	Carrie Milton Goodwin	779	431	1150	Part Lot 2 Box St.
24340								00	Sec. 3 Belle Meade.
" 20. 1959	"			S. C. Natl	Jac J. Fares	779	460	8800	Lot 258, Marlboro Drive.
24741				8 char				00	Cherokee Park
" 25-1959	"			S. C. Natl	Ella C. Leppard	780	212	2,000	Lot 66 Cateeshee ave.
24838								00	Butler Jr
" 25-1959	"			S. C. Natl	J. B. Loyless	780	227	6,500	Tract 66, Griffin Dr.
25309				of Chas.				00	Scuffletown Rd.
" 30. 1959	"			" " "	M. D. Spann	780	453	12,700	Tract 2 = 23, 27 acres,
25551					et al			00	University Park.
Apr. 1. 1959	"			" " "	Doyle R. Zaskary	781	99	3600	Lot 60 Bradley Blvd.
25783					et al			00	Faria Rd. Augusta Circle.
" 3. 1959	"			" " "	Mary H. Hardlaw	781	253	10,300	Part Lot 9, cor Augusta Dr +
25790								00	
" 3. 1959	"			" " "	Cornel Hill	781	282	1500	Lot 5, Burns St-
25768								00	Creek.
" 3. 1959	"			Ex + Je	Mary B. O'Shields	781	285	7,000	Lot, Waters of Parkland
25961								00	Part Lot 6, all Lot 7
" 6-1959	"			Je	Jane H. Coleman	781	347	15000	Box D cor Hillcrest Dr +
								00	Hillcrest Circle, Highland
								00	Terrace.

INDIRECT or MORTGAGEE Index to Real Estate Mortgages — Greenville County, S. C.

REG. U. S. PAT. OFFICE *Chas. McCall* County Indexes Since 1888
An Identifying Trade Mark

To locate names, open at SURNAME INITIAL TAB and refer to Buff Sub-Index sheet for page reference.

Cott Family Name Index No. 1-S

FILE NUMBER DATE OF RECORD	MORTGAGEES FAMILY NAMES	GIVEN NAMES ABCDEFGHIJ	GIVEN NAMES JKLMNO	GIVEN NAMES PQRSTUVWXYZ	MORTGAGORS	BOOK	PAGE	Amount	BRIEF DESCRIPTION, LOCATION, ETC. (Not Warranted)
26266 Apr. 8, 1959	Bank			Jr. S. C. Natl.	et al Melvin Bellwood	782	4	6,500	Avs - North Hills Lots 186 + 107 East Mt. View
26678 " 13, 1959	"			"	et al J. Frank Reid	782	305	5200	Paris Mt. Sp. Lot 43, Riverdale acre
27001 " 15, 1959	"			of chas. S. C. Natl.	Louise H. Green	782	491	5,000	also Int. 12 ft. alley. Lots 4, 5 + 6 Augusta St.
26998 " 15, 1959	"			S. C. Natl.	et al James Pope Davis, Jr.	782	539	4000	Brookwood Subd. Lot 27 Brookwood Tr.
26496 " 15, 1959	"			" " "	Pauline W. Floyd	783	7	4,000	Ad. + Jameson St. Lot 14 cor. Anderson
27057 " 16, 1959	"			" " "	Bertha F. Black	783	60	480	St. Part Lots 4 + 5, Wood
27242 " 17, 1959	"			" " "	et al Charles D. Downey	783	169	1,620	Buena Vista Lot 14, Berk St, Lee Rd.
27168 " 17, 1959	"			" " "	Archie S. Amundson	783	127	3,500	University Circle Lot 40, White Oak Dr.
27271 " 18, 1959	"			" " " Ex	Harley L. Hooten	783	236	3,273	49 Pine St., Washington Heights Lot 13, Blk. B cor. Maple St. +
27524 " 21, 1959	"			" " "	Martha Young Neal	783	279	4,000	Lot Brookwood Dr.
27959 " 24, 1959	"			" " "	et al William E. Davis	784	88	381	Pleasant Valley. Lot 295 Prancer Ave.
28087 " 27, 1959	"			" " "	et al W. L. Barnwell, Sr.	784	169	2,448	St. Melville Land Co. Lot 4, Blk. A Burdette
28504 Apr. 30, 1959	"			S. C. Natl.	et al Charles D. Downey	784	455	2,160	Buena Vista Lot 14 Blk. H, Lee Rd.
28777 May 1, 1959	"			" " " Jr	James W. Hollingworth	784	539	20,000	Valley Rd. Morningside, Butler Sp. Lot 39, Lisbon Rd Spring
28835 " 2, 1959	"			S. C. Natl.	Church Ira Bethel Baptist	785	12	1,920	Easy St., Sherwood Forest. Lots 55 + Part Lot 54
28962 " 4, 1959	"			of chas. " " Ex	Durham Knight Izlar	785	63	5,700	+ East North St. City Int. Lot cor. North Main

INDIRECT or MORTGAGEE Index to Real Estate Mortgages — Greenville County, S. C.

Cott Family Name Index No. 1-S

To locate names, open at SURNAME INITIAL TAB and refer to Buff Sub-Index sheet for page reference.

Made by The Cott Index Company, Columbus, Ohio
Sold by Walker, Evans & Cogswell Co., Charleston, S. C.

()

FILE NUMBER	MORTGAGEES	GIVEN NAMES	GIVEN NAMES	GIVEN NAMES	MORTGAGORS	BOOK	PAGE	Amount	BRIEF DESCRIPTION, LOCATION, ETC.
DATE OF RECORD	FAMILY NAMES	ABCDEFGH	IJKLMNO	PQRSTUVWXYZ					(Not Warranted)
28958	Bank			of char. ex stat	Richard C Rouse	785	81	4200	ave. Cagle Park, City
May 4-1959				S. C. Natl.	Richard C Rouse				Lot 65 Blk. a, Lindal
28869	"				et al				Butler Sp.
4-1959	"			" " Jr	Julia C. Holloway, jr.	785	102	8000	Lot 8 Greenacre Road -
29118	"								Pettigrew & Jay Sts. City
5-1959	"			S. C. Natl. Jr	S. J. Bennett	785	513	7300	Lot 1 Part Lot 2 Blk 5 cor.
29388	"								City & Int in alley
7-1959	"			S. C. Natl	Charles O. Eptation	786	16	110,000	Lot North Spring St.
29346	"			of char.					Hard 1, City
7-1959	"			"	Dr. L B Sims	786	22	6,000	Lot 1, Whitner St.
29564	"								Prop. Sloan & Goldsmith
8-1959	"			S. C. Natl.	H. C. Bate	786	79	7,000	Lot 12, Lynda Lane
29798	"								
12-1959	"			" " "	James Edmond Purkhill	786	311	5,760	Lot, Pelham Rd.
30041	"			Belton					
14-1959	"			S. C. Natl.	Guy H. Smith	786	491	2,052	Tract 1 - 53 1/2 acres, Dunblin Sp.
30396	"								
18-1959	"			S. C. Natl	Nagle Groce Madsen	787	323	8,000	Lot South Hudson St. City
30674	"			of char.					U. S. Hwy. 25, South, City
19-1959	"			S. C. Natl	S. C. Natl. Bank, ex Jr.	787	431	20,000	Int. in Lease on Lot
30761	"			of char.					
20-1959	"			S. C. Natl	John C. Alexander	787	521	40,000	Lot S. C. Hwy. 291
31325	"			as Jr.					De - Bella Meade
26-1959	"			S. C. Natl	Sydney Guy Gordon	788	250	3,000	Lot 245, Sec 3 Pine Creek
31593	"								Bradley Blvd. University Park
28-1959	"			S. C. Natl	Ruth W. Piper	788	409	14,300	Lots 47 & 48 & Part Lot 49
32031	"								Lane (47) & Carroll St. City
June 2-1959	"			" " "	Caroline Rush McPherson	790	173	13,700	Part Lot 28, cor. McPherson
33117	"								Pleasantburg Forest -
11-1959	"			" " "	Clinton Smith	791	194	19,000	Lot 35, Azalea Court.
33282	"			Jr.					
12-1959	"			S. C. Natl	Ruth Halber Small	791	279	2,000	Lot 5, Hampton ave.

INDIRECT or MORTGAGEE Index to Real Estate Mortgages — Greenville County, S. C.

REG. U. S. PAT. OFFICE *Chas. McCott* County Indexes Since 1888
An Identifying Trade Mark

To locate names, open at SURNAME INITIAL TAB and refer to Buff Sub-Index sheet for page reference.

Cott Family Name Index No. 1-S

FILE NUMBER DATE OF RECORD	MORTGAGEES FAMILY NAMES	GIVEN NAMES ABCDEFGHIH	GIVEN NAMES IJKLMNO	GIVEN NAMES PQRSTUVWXYZ	MORTGAGORS	BOOK	PAGE	Amount	BRIEF DESCRIPTION, LOCATION, ETC. (Not Warranted)
33440 June 15-1959	Bank			B. C. Natl.	Herbert R. Blesh	791	418	10,000	Morningside, Butler Sp. Lot 12, Richbourg Rd.
34194 19-1959	"			"	Charles H. Towne	793	177	3,000	Belk B. Burdette St. Lot 3, Dunbar St. + Lot 6
34230 19-1959	"			Ex + 2c	William B. Ellis, Jr.	793	159	5,000	Gault Sp. Lot 120, Ridgeway Dr.
458 30-1959	"			"	Billy J. Miller	794	147	6,032	81 Rd. Air Base Highlunch Lots 8, 9+10, Old Augusta
942 July 6-1959	"			By Chas. B. C. Natl.	McCoble Oil Co.	794	493	21,520	Lot S. C. Hwy. 291 Lake Forest Heights, Ser. 2
938 6-1959	"			B. C. Natl.	Hazel H. Artress	794	512	9,700	Lot (17, 18, 20) Drexel Ave.
939 6-1959	"			"	Junius B. DeYoung	794	501	12,670	Dove Lane, Super Hwy. Hwy. 291 Lot 157 Broad Vista Blvd., Sp.
1441 9-1959	"			"	Sara S. Jenkinson	795	130	9,000	Mad. Hampton Terrace, Chick Sp. Lot 23, Richbourg Circle
1338 9-1959	"			"	Doyle C. Bryan	795	142	16,950	Lot 1, Ledbetter St. Rd. also Personal Prop.
1843 14-1959	"			"	Grille Motor Ledges, Inc.	795	450	198,000	Lot S. C. Hwy. 291 + Augusta Dr. "Northgate"
2276 17-1959	"			"	O. H. Sutton	796	161	4,000	2 Lots, Morningside Ave. Homer Dempsey Prop.
2249 17-1959	"			Ex + 2c	C. A. Stamps	796	167	4,300	Lot 1, Simpson St.
2596 21-1959	"			"	A. F. Jordan, et al	796	349	3,400	+ Lots 19+20, West Dr. Dogwood Hills, Bates Lots 27+8, Dogwood Dr. Lot 15, Jordan Dr.
2599 21-1959	"			"	Edward Fridal, et al	796	352	3,400	Shop Sp. "Shop Building" Chick
2934 23-1959	"			B. C. Natl.	William H. Youngblood, et al	797	1	3,487	50 Union Bleasbery Lot 111, Stephenson St.
	"			"	James H. Hood, Jr.	797	4	3,465	50 Union Bleasbery Lot 14, Lester St.

INDIRECT or MORTGAGEE Index to Real Estate Mortgages — Greenville County, S. C.

Cott Family Name Index No. 1-S

To locate names, open at SURNAME INITIAL TAB and refer to Buff Sub-Index sheet for page reference.

Made by The Cott Index Company, Columbus, Ohio
Sold by Walker, Evans & Cogswell Co., Charleston, S. C.

()

FILE NUMBER	MORTGAGEES	GIVEN NAMES	GIVEN NAMES	GIVEN NAMES	MORTGAGORS	BOOK	PAGE	Amount	BRIEF DESCRIPTION, LOCATION, ETC.
DATE OF RECORD	FAMILY NAMES	ABCDEFGHIJ	IJKLMNOP	QRSTUVWXYZ					(Not Warranted)
2934 July 23, 1959	Bank			Dr. S.C. Natl.	et al James H. Higginston	797	7	00 3105	Union Bleachery Lot 59, Brooks St.
					Alvin L. Ward	797	10	00 3465	Union Bleachery Lot 101, Stephenson St.
					et al Grover C. Wallace	797	13	00 4230	Union Bleachery Lot 81, Latimer St.
					et al J. Benson Waldrop	797	16	50 3082	Union Bleachery Lot 84, Brooks St.
					et al Wallace E. Turner	797	19	00 3420	Union Bleachery Lot 118, Arrington St.
					et al William J. Turner	797	22	00 3510	Union Bleachery Lot 10, Lester St.
					et al J. Mitchell Turner	797	25	00 3195	Union Bleachery Lot 29, Lester St.
					et al Earnest F. Taylor	797	28	00 3375	Union Bleachery Lot 98, Stephenson
					et al Earvin A. Taylor	797	31	50 3442	Union Bleachery Lot 68, Brooks St.
					et al Harold J. Tate	797	34	00 3285	Union Bleachery Lot 40, Lester St.
					et al Marvin R. Stylee	797	37	50 3262	Union Bleachery Lot 39, Lester St.
					et al Laura D. Stroud	797	40	00 3465	Union Bleachery Lot 63, Brooks St.
					et al Robert E. Stroud	797	43	00 3420	Union Bleachery Lot 69, Brooks St.
					et al James C. Stroud	797	46	50 3082	Union Bleachery Lot 54, Brooks St.
					et al Paul E. Stewart	797	49	50 3487	Union Bleachery Lot 109, Stephenson St.
					et al Joe E. Smith, et al	797	52	00 3465	Union Bleachery Lot 9, Lester St.

INDIRECT or MORTGAGEE Index to Real Estate Mortgages — Greenville County, S. C.

REG. U. S. PAT. OFFICE *Chas McCott* County Indexes Since 1888
An Identifying Trade Mark

To locate names, open at SURNAME INITIAL TAB and refer to Buff Sub-Index sheet for page reference.

Cott Family Name Index No. 1-S

FILE NUMBER DATE OF RECORD	MORTGAGEES FAMILY NAMES	GIVEN NAMES ABCDEFGHIJ	GIVEN NAMES JKLMNO	GIVEN NAMES PQRSTUVWXYZ	MORTGAGORS	BOOK	PAGE	Amount	BRIEF DESCRIPTION, LOCATION, ETC. (Not Warranted)
2934 July 23, 1959	Bank			Jr. E. C. Hall	et al Clannie H. Smith	797	55	50 3,487	Union Bleachery Lot 16, Lester St.
					et al William C. Singleton	797	58	50 3,397	Union Bleachery Lot 66, Brooks St.
					Ruth R. Rumber	797	61	00 3,420	Union Bleachery Lot 22, Lester St.
					et al Kenneth H. Robertson	797	64	00 3,275	Union Bleachery Lot 67, Brooks St.
					R. C. Robertson, et al	797	67	50 3,442	Union Bleachery Lot 3, Lester St.
					Roy Winfield Robertson	797	70	50 3,172	Union Bleachery Lot 62, Brooks St.
					et al Othell S. Robertson	797	73	50 3,127	Union Bleachery Lot 57, Brooks St.
					et al Clyde D. Robertson	797	76	50 3,127	Union Bleachery Lot 53, Brooks St.
					Ellis J. Robertson	797	79	00 3,600	Union Bleachery Lot 113, Arrington St.
					et al Frank O. Robertson	797	82	50 3,037	Union Bleachery Lot 85, Brooks St.
					David S. Robertson	797	85	50 3,262	Union Bleachery Lot 93, Brooks St.
					et al James H. Robertson	797	88	50 3,487	Union Bleachery Lot 15, Lester St.
					et al Bill Robertson, Jr.	797	91	00 3,240	Union Bleachery Lot 46, Brooks St.
					et al William M. Rhodes, Sr.	797	94	50 3,487	Union Bleachery Lot 11, Lester St.
					et al Edna B. Revis	797	97	00 3,225	Union Bleachery Lot 77, Arrington St.
					et al David R. Reid	797	100	50 3,127	Union Bleachery Lot 56, Brooks St.

INDIRECT or MORTGAGEE Index to Real Estate Mortgages — Greenville County, S. C.

Cott Family Name Index No. 1-S

To locate names, open at SURNAME INITIAL TAB and refer to Bufl Sub-Index sheet for page reference.

Made by The Cott Index Company, Columbus, Ohio
Sold by Walker, Evans & Cogswell Co., Charleston, S. C.

()

FILE NUMBER	MORTGAGEES FAMILY NAMES	GIVEN NAMES ABCDEFGHIJ	GIVEN NAMES JKLMNOPQ	GIVEN NAMES RSTUVWXYZ	MORTGAGORS	BOOK	PAGE	Amount	BRIEF DESCRIPTION, LOCATION, ETC. (Not Warranted)
DATE OF RECORD									
2934 July 23 1959	Bank			Walt. of Ches. Jr. The S. C.	Joe R. Rector	797	103	3352 ⁵⁰	Union Bleachery Lot 117, Arrington St.
" " "	"			" " "	Jessie Phillips	797	106	3000 ⁵⁰	Lot 116, Arrington St. "
" " "	"			" " "	Claude E. Porter, et al	797	109	2240 ⁵⁰	Lot 1, Lester St. "
" " "	"			" " "	Flores B. Pearson, "	797	112	3487 ⁵⁰	Lot 103, Alston St. "
" " "	"			" " "	Joseph A. Patterson "	797	115	3442 ⁵⁰	Lot 120, Arrington St "
" " "	"			" " "	Mary R. Padgett "	797	118	3577 ⁵⁰	Lot 80, Latimer St. "
" " "	"			" " "	Kroner B. Owings "	797	121	3532 ⁵⁰	Lot 106, Stephenson St "
" " "	"			" " "	Ruth H. Malley "	797	124	3172 ⁵⁰	Lot 83, Brooks St. "
" " "	"			" " "	James E. Morgan "	797	127	3172 ⁵⁰	Lot 28, Lester St. "
" " "	"			" " "	Selma S. Moody "	797	130	3,330 ⁵⁰	Lot 20, Lester St. "
" " "	"			" " "	Rosella Beck Moody	797	133	3577 ⁵⁰	Lot 121, Arrington St. "
" " "	"			" " "	Minnie G. Moody	797	136	3532 ⁵⁰	Lot 95, Stephenson St "
" " "	"			" " "	Essie W. Moody, et al	797	139	3487 ⁵⁰	Lot 99, Stephenson St. "
" " "	"			" " "	Olava B. Moody, "	797	142	3397 ⁵⁰	Lot 64, Brooks St. "
" " "	"			" " "	Helen E. Marchbanks ^{et al}	797	145	3892 ⁵⁰	Lot 78, Arrington St "
" " "	"			" " "	Dolphus R. Lynch ^{et al}	797	148	3532 ⁵⁰	Lot 100, Stephenson St. "

INDIRECT or MORTGAGEE Index to Real Estate Mortgages — Greenville County, S. C.

REG. U. S. PAT. OFFICE *Chas. McCall* County Indexes Since 1888
An Identifying Trade Mark

To locate names, open at SURNAME INITIAL TAB and refer to Buff Sub-Index sheet for page reference.

Cott Family Name Index No. 1-S

FILE NUMBER DATE OF RECORD	MORTGAGEES FAMILY NAMES	GIVEN NAMES ABCDEFGHIH	GIVEN NAMES IJKLMNO	GIVEN NAMES PQRSTUVWXYZ	MORTGAGORS	BOOK	PAGE	Amount	BRIEF DESCRIPTION, LOCATION, ETC. (Not Warranted)
2934 July 23-1959	Bank			of Chas. Jr. S. G. Natl.	Marion N. Lape, etal	797	151	3532 ⁵⁰	Blea chery. Lot 4, Lester St. Union
" " "	"			" "	John P. King	797	154	3420 ⁰⁰	Lot 87, Brooks St. "
" " "	"			" "	George H. Kimbrough	797	157	3240 ⁰⁰	Lot 41, Lester St. "
" " "	"			" "	L. D. Kelley	797	160	3510 ⁰⁰	Lot 26, Lester St. "
" " "	"			" "	Thalia N. Jones	797	163	3352 ⁵⁰	Lot 97, Stephenson St. "
" " "	"			" "	Lee Rembert Jones	797	166	3015 ⁰⁰	Lot 48, Brooks St. "
" " "	"			" "	Bobby J. Jones	797	169	3397 ⁵⁰	Lot 110, Stephenson St. "
" " "	"			" "	Marie H. Jewell	797	172	3375 ⁰⁰	Lot 119, Arrington St. "
" " "	"			" "	Bethel P. Hughes	797	175	3442 ⁵⁰	Lot 96, Stephenson St. "
" " "	"			" "	Paul Howard	797	178	3420 ⁰⁰	Lot 12, Lester St. "
" " "	"			" "	Lawrence L. Howard ^{etal}	797	181	3352 ⁵⁰	Lot 2, Lester St. "
" " "	"			" "	Charles E. Howard ^{etal}	797	184	3937 ⁵⁰	Lot 76, Arrington St. "
" " "	"			" "	Betty N. Howard, etal	797	187	3060 ⁰⁰	Lot 51, Brooks St. "
" " "	"			" "	Joseph S. Hill	797	190	3082 ⁵⁰	Lot 34, Lester St. "
" " "	"			" "	Curtis L. Hightower	797	193	3240 ⁰⁰	Lot 30, " "
" " "	"			" "	Charles L. Hester	797	196	3285 ⁰⁰	Lot 44, " " "

INDIRECT or MORTGAGEE Index to Real Estate Mortgages — Greenville County, S. C.

Cott Family Name Index No. 1-S

To locate names, open at SURNAME INITIAL TAB and refer to Bufl Sub-Index sheet for page reference.

Made by The Cott Index Company, Columbus, Ohio
Sold by Walker, Evans & Cogswell Co., Charleston, S. C.

()

FILE NUMBER	MORTGAGEES FAMILY NAMES	GIVEN NAMES ABCDEFGHIJ	GIVEN NAMES KLMNO	GIVEN NAMES PQRSTUWXYZ	MORTGAGORS	BOOK	PAGE	Amount	BRIEF DESCRIPTION, LOCATION, ETC. (Not Warranted)
DATE OF RECORD									
2934 July 23-1959	Bank			of Chas. Jr. S. L. Math.	James W. Henderson ^{etal}	797	199	50 3,217	Lot 35, Lester St. Union Bleachery
" " "	"			" "	Roy E. Heaton, ^{etal}	797	202	50 3,532	Bleachery Lot 104, Stephenson St., Union
" " "	"			" "	John F. Heaton, ^{etal}	797	205	00 2,325	Bleachery Lot 50, Brooks St., Union
" " "	"			" "	Howell A. Hammett, ^{etal}	797	208	50 3,487	Bleachery Lot 13, Lester St., Union
" " "	"			" "	Riley J. Hammett, ^{etal}	797	211	50 3,397	Bleachery Lot 24, Lester St., "
" " "	"			" "	Warrie S. Green	797	214	00 3,465	Bleachery Lot 19, Lester St., "
" " "	"			" "	Alma J. Greene, ^{etal}	797	217	00 3,105	Bleachery Lot 58, Brooks St., Union
" " "	"			" "	Clarence W. Greene, ^{etal}	797	220	00 3,420	Bleachery Lot 65, Brooks St., "
" " "	"			" "	Grace B. Fleming, ^{etal}	797	223	00 3,195	Bleachery Lot 33, Lester St., "
" " "	"			" "	Nellie L. Ewatt, ^{etal}	797	226	00 3,510	Bleachery Lot 105, Stephenson "
" " "	"			" "	J. Gernelius Erington ^{etal}	797	229	50 3,487	Bleachery Lot 17, Lester St "
" " "	"			" "	Elizabeth R. Erington ^{etal}	797	232	00 3,150	Bleachery Lot 55, Brooks St "
" " "	"			" "	Charles B. Epps, ^{etal}	797	235	00 3,240	Bleachery Lot 31, Lester St. "
" " "	"			" "	Annie Bell P. Dunn ^{etal}	797	238	00 3,050	Bleachery Lot 52, Brooks St "
" " "	"			" "	Joseph C. Duncan, ^{etal}	797	241	00 3,195	Bleachery Lot 42, Lester St "
" " "	"			" "	Wm. R. Davis, ^{etal}	797	244	50 3,172	Bleachery Lot 61, Brooks St "

INDIRECT or MORTGAGEE Index to Real Estate Mortgages — Greenville County, S. C.

REG. U. S. PAT. OFFICE *Chas. McCall* County Indexes Since 1888
An Identifying Trade Mark

To locate names, open at SURNAME INITIAL TAB and refer to Buff Sub-Index sheet for page reference.

Cott Family Name Index No. 1-S

FILE NUMBER DATE OF RECORD	MORTGAGEES FAMILY NAMES	GIVEN NAMES ABCDEFGHIJ	GIVEN NAMES IJKLMNO	GIVEN NAMES PQRSTUVWXYZ	MORTGAGORS	BOOK	PAGE	Amount	BRIEF DESCRIPTION, LOCATION, ETC. (Not Warranted)
2934 July 23, 1959	Bank			of Chas. M. S. G. Nath	Walter H. Cooper, etal	797	247	2925 ⁰⁰	Bleachery, Lot B, Lester St. Union,
" " "	"			" "	Bessie L. Kennelly, etal	797	250	3532 ⁵⁰	Union Bleachery, Lot 94, Stephenson St.
" " "	"			" "	Albert F. Liggins, etal	797	253	3217 ⁵⁰	Bleachery, Lot 37, Lester St. Union,
" " "	"			" "	Vaughn F. Larson, etal	797	256	3532 ⁵⁰	Lot 88, Brooks St. "
" " "	"			" "	George D. Laster, etal	797	259	3285 ⁰⁰	Lot 36, Lester St. " "
" " "	"			" "	Norman R. Cantrell, etal	797	262	3442 ⁵⁰	Union Bleachery, Lot 107, Stephenson St.
" " "	"			" "	Margaret L. Brown, etal	797	265	3195 ⁰⁰	Bleachery, Lot 29, Lester St. Union,
" " "	"			" "	Evelyn S. Bright, etal	797	268	3352 ⁵⁰	Lot 7, " " "
" " "	"			" "	Peggy D. Brennan, etal	797	271	3622 ⁵⁰	Lot 122, Arrington St. "
" " "	"			" "	Roy L. Brooks, etal	797	274	4680 ⁰⁰	Lot 75, " " "
" " "	"			" "	Paul Brooks	797	277	4117 ⁵⁰	Lot 74, Bud St. " "
" " "	"			" "	Charles M. Brooks, etal	797	280	3262 ⁵⁰	Lot 73, Brooks St. " "
" " "	"			" "	Charles H. Blakely, etal	797	283	4275 ⁰⁰	Lot 102, Stephenson St. "
" " "	"			" "	Frances Ward Bishop	797	286	3800 ⁰⁰	Union Bleachery, Lot 79, Arrington Ave.
" " "	"			" "	Bobbie B. Bishop, etal	797	289	2992 ⁵⁰	Bleachery, Lot 49, Brooks St. Union,
" " "	"			" "	Bobby J. Payne	797	292	2925 ⁰⁰	Lot 92, Brooks St. " "

INDIRECT or MORTGAGEE Index to Real Estate Mortgages — Greenville County, S. C.

Cott Family Name Index No. 1-S

To locate names, open at SURNAME INITIAL TAB and refer to Bufl Sub-Index sheet for page reference.

Made by The Cott Index Company, Columbus, Ohio
Sold by Walker, Evans & Cogswell Co., Charleston, S. C.

()

FILE NUMBER	MORTGAGEES FAMILY NAMES	GIVEN NAMES ABCDEFGH	GIVEN NAMES IJKLMNO	GIVEN NAMES PQRSTUVWXYZ	MORTGAGORS	BOOK	PAGE	Amount	BRIEF DESCRIPTION, LOCATION, ETC. (Not Warranted)
DATE OF RECORD									
2934 July 23, 1959	Bank			of Chas. Jr. S. C. Natl.	Jack F. Barrett	797	295	3465	Union Bleachery Lot 115, Arrington St.
" " "	"			" "	Elizabeth R. Bates, et al	797	298	3532	Lot 108, Stephenson St.
" " "	"			" "	James J. E. Aiken	797	301	3510	Lot 112, " "
" " "	"			" "	Wade H. Anders	797	304	3442	Lot 21, Lester St
3050 " 24, 1959	"			Jr. S. C. Natl.	Oliver Bryce Greene, et al	796	521	4000	2, Nellie W. Raines Prop. Butler Co. Lot 1, Car. Hy. 291 + White Oak Hwy
3710 " 30-1959	"			" "	Charles B. Odum, et al	798	103	3037	Union Bleachery Lot 47, Brooks St.
3677 " 30-1959	"			" "	Robert L. Martin, Jr, et al	798	106	3307	Bleachery. Lot 70, Brooks St. - Union
3675 " 30-1959	"			" "	Max E. Hoover, et al	798	109	3420	Union Bleachery Lot 25, Lester St.
3676 " 30-1959	"			" "	George E. Faust, et al	798	112	3297	Union Bleachery Lot 5, Lester St.
3815 " 31, 1959	"			S. C. Natl.	Mrs. Mayo D. Craft	798	170	1800	Lot 11, Hopkins St.
4187 Aug 4, 1959	"			" "	Wozell G. Shiver	798	406	2500	City Lot 15, Chicora Ave -
4182 " 4-1959	"			u/a with Lillian Bury Norris S. C. Natl.	William B. Price	798	409	4,000	Grille St Lot 4, Jones Ave.
4219 " 4-1959	"			" "	Keyward C. Hurt, et al	798	439	10,000	Paris Mtn. Sp. Lot 20, Pemberton Dr.
4214 " 4-1959	"			" "	Salma L. Howard, et al	798	442	3,260	Union Bleachery Lot 82, Brooks St.
4425 " 6-1959	"			S. C. Natl.	F. H. Patterson	798	566	1800	Paris Mtn. Sp. Lot Hunt's Bridge Rd.
4471 " 6-1959	"			adm. + Jr. S. C. Natl.	Francis B. Peris	798	585	5,200	Chick Spgn. Sp. 2.5 acres, Kelpin Dr.

INDIRECT or MORTGAGEE Index to Real Estate Mortgages — Greenville County, S. C.

REG. U. S. PAT. OFFICE *Chas. McCall* County Indexes Since 1888 An Identifying Trade Mark

To locate names, open at SURNAME INITIAL TAB and refer to Buff Sub-Index sheet for page reference.

Cott Family Name Index No. 1-5

FILE NUMBER DATE OF RECORD	MORTGAGEES FAMILY NAMES	GIVEN NAMES ABCDEFGHIJ	GIVEN NAMES JKLMNO	GIVEN NAMES PQRSTUVWXYZ	MORTGAGORS	BOOK	PAGE	Amount	BRIEF DESCRIPTION, LOCATION, ETC. (Not Warranted)
4451 Aug 6, 1959	Bank			S. C. Natl.	D. C. Brazzale, et al	799	53	1872	10 ac. sunny slope. Lot 9, Alb. E. Catawba
4942 11-1959				"	The Shore Co. Inc.	799	273	800,000	7.70 acres Woodruff, Spivey Co. 20.28 acres Laurens Rd.
5040 12-1959				"	H. H. Brown, et al	799	364	1872	1/2 acre Pickens Co.
5316 14-1959				"	Ruth G. McCall	799	512	1808	75 Gantt Jr. 45.02 acre County Rd.
6041 20-1959				"	Ray Waters	800	312	6000	Pickwick Heights. Lot 28, Gurley ave.
6388 24-1959				"	Thomas L. Harris, Jr	800	531	1590	Paris Heights. Lot 43 Pisgah Court -
6751 28-1959				"	Sara H. Payne	801	140	6070	05 Crescent Terrace Lot 72, Capers St.
7023 31-1959				"	Church of the Redeemer	801	290	5705	88 Augusta Dr. Augusta Circle Lot 92 + Part Lot 91 West
7093 Sep 1, 1959				Belton, S.C.	C. H. Owens	801	386	3379	20 Hallands Ford rd. Columbia Sp. Part Tract 3, Anderson Est.
7493 4-1959				"	R. P. Chitwood	802	4	2000	00 Court Chick Spg. Sp. Lot 2 March onse
8211 11-1959				of chas. S. C. Natl.	Paul Vernon Albison	802	390	12,000	00 on near Travelers Rest. Lot McElhenny Rd. in
8637 16-1959				"	Greenville Northern	803	67	23,060	91 with Dixeway of 1/2 Lot, Hudson St. City
8621 16-1959				"	Frank Neal Houston	803	86	19,600	00 ave) Sec 1, Lake Forest Heights Lot 46 un-named to (now Mrs Carter
8636 16-1959				"	Greenville Northern	803	89	35,561	36 Spring Rd. Highway Area Part Lots 25 + 26, Sulphur
8752 17-1959				"	J. D. Sykes, Jr	803	174	10,000	00 Stanford Forest, Paris Mt. Sp. Lot 108, Roe Ford Rd.
8910 18-1959				S. C. Natl. Jr.	Joe L. Clement	803	261	19,000	00 Walleran Heights Lots 9 + 10 Hally Hill Court

INDIRECT or MORTGAGEE Index to Real Estate Mortgages - Greenville County, S. C.

Cott Family Name Index No. 1-S

To locate names, open at SURNAME INITIAL TAB and refer to Bull Sub-index sheet for page reference.

Made by The Cott Index Company, Columbus, Ohio
Sold by Walker, Evans & Cogswell Co., Charleston, S. C.

()

FILE NUMBER	MORTGAGEES	GIVEN NAMES	GIVEN NAMES	GIVEN NAMES	MORTGAGORS	BOOK	PAGE	Amount	BRIEF DESCRIPTION, LOCATION, ETC.
DATE OF RECORD	FAMILY NAMES	ABCDEFGH	IJKLMNO	PQRSTUVWXYZ					(Not Warranted)
9063 Sep. 21-1959	Bank				S.C. Natl. Hazel H. Houseman	803	383	✓	Agreement with Creditors
10379 Oct. 2-1959	"				et al Maxine A. Bayne	804	508	2814	Lot 16, View Point Drive
10407 " 2-1959	"				" " " Cely Bros. Lmbr. Co.	804	511	18000	Botany Woods Subd. Lot 93, Scandal Rd. - or Strip off Lot 16, Belmont ave. - with
10406 " 2-1959	"				" " " Francis R. Orner	804	523	4750	Lot 17, Part Lot 18, + Lot 87, Twin Springs Drive
10653 " 6-1959	"				et al Charles J. Wood	805	311	3586	Pecan Terrace + Lot 118 Pleasant Ridge Ave. Sec 1, Pleasant Valley
10650 " 6-1959	"				" " " Willie J. B. Bishop	805	51	1450	00 Gantt Sp. Lot 15, Conestee
10899 " 8-1959	"				" " Bob R. Keith	805	191	3442	50 Union Bleachery Village Lot 89, Brooks St. (ave)
10997 " 8-1959	"				" " Dorothy H. Lazenby	805	217	671	71 Pinhurst Dr. Pinhurst Subd. Lot 12 + Part Lot 11, Beck C.
11237 " 12-1959	"				" " Essie Lee Bruce	805	412	2724	95 52.17 acres O'Neal Sp. also Personal Prop.
11574 " 15-1959	"				" " Marion L. Powell Jr	805	575	3172	3 Lots, Wav. Rest. Rater Sp. St. Mark 2, City
11790 " 16-1959	"				" " Bright R. Mc Gee	806	30	1400	68 Lot 4, Beck 10, Pettigrew Methodist Church.
11697 " 16-1959	"				et al Roy B. Edwards	806	58	718	00 1/2 acre, near St. Mark Thula Ave. - City
11882 " 19-1959	"				" " Margaret C. Hammond	806	171	4114	00 Part Lot 3, Beck D. Lanham Dr. Highlands
12187 " 21-1959	"				" " George C. Meyers	806	270	7500	00 Lot 7, Ponce de Leon Dr. - Burrine, Pickletown
12594 " 26-1959	"				et al S.C. Natl. Charles C. Abernethie	806	575	1924	80 Lot 2, Prop. Mrs. S. E.

INDIRECT or MORTGAGEE Index to Real Estate Mortgages — Greenville County, S. C.

REG. U. S. PAT. OFFICE *Chas. McCall* County Indexes Since 1888 An Identifying Trade Mark

To locate names, open at SURNAME INITIAL TAB and refer to Buff Sub-Index sheet for page reference.

Cott Family Name Index No. 1-5

FILE NUMBER DATE OF RECORD	MORTGAGEES FAMILY NAMES	GIVEN NAMES ABCDEFGHIJ	GIVEN NAMES JKLMNO	GIVEN NAMES PQRSTUVWXYZ	MORTGAGORS	BOOK	PAGE	Amount	BRIEF DESCRIPTION, LOCATION, ETC. (Not Warranted)
12830 Oct. 28. 1959	Bank			S. C. Natl. Bank	Courtesy P. Halland	807	88	4,000	Dr. Timberlake Lot 46 Timberlake
13450 Nov. 3. 1959	"			S. C. Natl. Bank	James E. Pittman	807	425	960	Saluda Sp. 2.54 Acres Ridge Rd.
13538 4. 1959	"			S. C. Natl. Bank	Edward Fridal	807	483	7,200	Lot 5, Part Lot 4 + strip + Part of unnumbered lot & strip; Lot County Rd. chick Sp. Sp. with right of way thru 36 ft. road
13502 4. 1959	"				Harrison R. King	807	516	804	Formerly Brook Dr. Lot 15 Biltmore Dr
13892 7. 1959	"				Mable E. Smart	808	93	2,770	St. Boyce add. Lot 2 Belg. Whitsett
14157 11. 1959	"				Genevieve H. Stephens	808	227	20,000	Rd + Lake Circle Rd. Paris Mt. 2.32 Acres cor Altamont
14612 14. 1959	"				Dr. Jack Washman	808	478	12,500	Int. party wall + alley Lot South Main St also
14768 17. 1959	"				D. H. Manufacturing Co.	808	583	32,000	Dr. Estate J. P. Babb. Part Lot 19 + all Lot 10 Skyview.
15138 20. 1959	"				Dillard D. Chick	809	180	1211	Judson Mill Prop. Lot 75 Sec 6, Fourth St.
15417 23. 1959	"				George Henry Lester	809	322	1816	0.73 Acres Paris Mt. Sp.
16346 Dec. 3. 1959	"				Frank B. Edwards	810	137	8,250	Lot 10, Lavinia Ave.
16482 4. 1959	"				Martha J. Douglas	810	239	1,000	Lot 12 Crescent Court
16730 8. 1959	"				J. Abram Gibreath	810	421	16,000	Lake Forest Heights, Sec 2. Lot 32 Indian Springs Dr
16854 9. 1959	"				J. O. Robertson	810	517	2,300	Part part sold off. 4 Tracts, Bates Sp.
17436 15. 1959	"				H. H. Herndon	811	220	8,000	Rockwood Park. Lot 17, J. J. Johnson Bend.

INDIRECT or MORTGAGEE Index to Real Estate Mortgages - Greenville County, S. C.

Cott Family Name Index No. 1-S

To locate names, open at SURNAME INITIAL TAB and refer to Buff Sub-Index sheet for page reference.

Made by The Cott Index Company, Columbus, Ohio
Sold by Walker, Evans & Cogswell Co., Charleston, S. C.

()

FILE NUMBER DATE OF RECORD	MORTGAGEES FAMILY NAMES	GIVEN NAMES ABCDEFGHIJ	GIVEN NAMES KLMNO	GIVEN NAMES PQRSTUVWXYZ	MORTGAGORS	BOOK	PAGE	Amount	BRIEF DESCRIPTION, LOCATION, ETC. (Not Warranted)
17562 Dec. 16-1959	Bank			B. C. Wall	J. H. Drammell et al	811	395	20 1189	Mrs. Kenney O'Neal Sp. Lots 17+18 Prop. H. F
17766 17-1959	"			"	William Baxter Hood	811	449	16000	on Stratford Forest. Paris mt. Sp. Lat 109, Roe Ford Rd
17827 18-1959	"			B. C. Wall	Luther L. Jones	811	549	4850	on Heights #2 City Lat 33 River St. Melatown
17882 19-1959	"			"	Nelson O'Conner et al	811	573	2692	80 Part Lot 4, Paris mtn. Rd. Wassy mt. Sp.
18977 Jan 4 1960	"			"	Clarence L. Maul et al	812	512	2667	1.50 acres + 7.50 acres Rd. House Sp.
18970 4-1960	"			"	Joel P. Jenkins, et al	812	515	1913	2.2 acres, Old Augustus Mill Rd. Austin Sp.
18967 4-1960	"			"	S. J. Scroggs et al	812	521	2693	4 acres, Old Parkersville Se. Woodside Mills
19257 6-1960	"			"	Mae D. Burnsey et al	813	30	1808	18 Lot 90, Sec C East Eighth Ave + Glenn St. Eastover -
19957 14-1960	"			"	Lamar B. Reeves et al	813	449	1870	Part Lots 14+15, Beechwood Montroyal Hills.
20075 15-1960	"			"	Lloyd H. Gilstrap, Jr.	813	534	9150	on Lot 14, Pemberton Dr. Paramount Park.
20316 18-1960	"			"	William J. Richardson, et al	814	34	1195	on Lot 193 Crosby Circle Rd. East Dixey Ware, Butler Sp.
20550 20-1960	"			"	Gertrude Smith	814	155	1181	on Part Tract 4, Congaree "Stone Lake Heights" City
20664 21-1960	"			"	George P. Paulos	814	245	18000	on Lot 9 Stone Dr. Sec 3 13th and Hampton Blvd.)
21263 28-1960	"			"	James N. Long	815	55	3500	on Lot 9, N. S. Hwy. 29. House Sp.
21514 30-1960	"			"	Amilee F. Tucker et al	815	135	1211	40 20 acres, Log Shoals Rd. 10 acres.
21528 30-1960	"			"	Joseph Lee Guinn et al	815	169	2743	80 11.6 acres, Saluda Sp.

INDIRECT or MORTGAGEE Index to Real Estate Mortgages — Greenville County, S. C.

REG. U. S. PAT. OFFICE *Chas. McCall* County Indexes Since 1888
An Identifying Trade Mark

To locate names, open at SURNAME INITIAL TAB and refer to Buff Sub-Index sheet for page reference.

Cott Family Name Index No. 1-S

FILE NUMBER DATE OF RECORD	MORTGAGEES FAMILY NAMES	GIVEN NAMES ABCDEFGHIJ	GIVEN NAMES JKLMNO	GIVEN NAMES PQRSTUVWXYZ	MORTGAGORS	BOOK	PAGE	Amount	BRIEF DESCRIPTION, LOCATION, ETC. (Not Warranted)
22336 Feb. 9. 1960	Banks			S. C. Nat'l	L. A. Morris	816	87	6,000	De Leon Dr. Lanneau Dr. Highlands Lots 18+19, East Lanneau Dr. + Ponce
22536 10. 1960	"			"	Johnie A. Brunce	816	160	3,834	Lab. atwood St.
22891 15-1960	"			"	Charles C. Tucker	816	334	1,332	Craft Sulphur Spgs. Rd. Part tract 1, Prop. Putman
23276 19 1960	"			"	William E. Russell	816	581	5,553	Dr. + Donnan Rd. Lot 5 cor. Piney Ridge
23703 24-1960	"			"	Lawrence Brown	817	194	1,816	Hopkins St + St. John St. Lot, Glenn St. known as
23978 26-1960	"			"	Calvin L. Hembree	817	300	12,000	Manningville Lot 38, Richbourg Rd.
23944 26-1960	"			"	Jodine State Beagle	817	303	2,340	Rd. Fairview Sp 14.83 acres, Neely Ferry
24153 29-1960	"			"	Harold B. Speelman	817	432	10,000	Lauren Rd. Lot 13, cor. James St +
25022 Feb 12-1960	"			"	Frank Nannon	818	342	2,000	Oakhurst Lot 1, Rutherford Rd.
25473 17-1960	"			S. C. Nat'l	B. J. Brown	818	588	909	(Valley) + Goldsmith St. Lot 33 cor. Pinckney St
26122 24-1960	"			"	Charles H. Spence	819	288	3,000	Park on Lake Rd. Cleveland Sp Lot 234 + strip, map 2, Pioneer
26325 26-1960	"			"	Carylyn M. Galloway	819	429	2,652	Pecan Terrace, Sault Sp. 0.72 acres, Augusta Rd.
26609 30-1960	"			"	Arthur E. Norton	820	64	9,500	strip, Green Valley Rd. 1.9 acres, Paris Mt Sp
27230 Apr. 5. 1960	"			S. C. Nat'l	Kathleen M. Donnelly	820	291	10,000	Lot 63, Club Dr.
27246 6. 1960	"			S. C. Nat'l	Claude W. Carter	820	391	3,585	Chick Spgs. Sp. Lot 2, Bahan St.
27781 11-1960	"			S. C. Nat'l	Mary N. Rubino	821	17	5,447	Lot 10, Northwood Ave.

INDIRECT or MORTGAGEE Index to Real Estate Mortgages — Greenville County, S. C.

I

Cott Family Name Index No. 1-S

To locate names, open at SURNAME INITIAL TAB and refer to Buff Sub-Index sheet for page reference.

Made by The Cott Index Company, Columbus, Ohio
Sold by Walker, Evans & Cogswell Co., Charleston, S. C.

()

FILE NUMBER	MORTGAGEES FAMILY NAMES	GIVEN NAMES ABCDEFGH	GIVEN NAMES IJKLMNO	GIVEN NAMES PQRSTUWXYZ	MORTGAGORS	BOOK	PAGE	Amount	BRIEF DESCRIPTION, LOCATION, ETC. (Not Warranted)
27846 Apr. 12-1960	Bank				S. C. Natl. Edgar M. West	821	213	15,000	Lake Heights, Sec. 2. Part Lot 48 Lake Forest Dr. Stone
28017 " 13-1960	"				Co. Wade Hampton Realty	821	271	20,000	Blvd. N. S. Hwy. 29) Lot Wade Hampton
28222 " 15-1960	"				J. Alvin Gilreath	821	392	18,000	Lake Forest Heights, Sec. 2. Lot 33, Indian Springs R.
28630 " 19-1960	"				Belton S. C. Natl. Dorothy Holliday West	822	34	2,700	Lot, Dunblin sp.
28776 " 20-1960	"				S. C. Natl. Cars, Inc.	822	101	24,000	Fairfield area, Gantt Sp. Lots 5, 6, 7 & 8, Lanford. Co.
29336 " 26-1960	"				Jr. James B. Staton	822	367	2,000	North Hills. Lot 135, Parkwood, Dr.
30734 May 10-1960	"				et al S. C. Natl. Jack D. Snaddy	824	43	2,100	It + Robinson St. also Pers Prop. Part Lot 10 cor. West Earle
32230 " 25-1960	"				of chas. S. C. Natl. Nancy Ella Drammell	825	321	1,500	near Welcome Rd. Lot 10, Prop. J. E. Strickland
33284 Jan. 3-1960	"				Jr. S. C. Natl. Frank Raynor	826	288	7,500	+ Gordon St. - Extn - Lot 22, White Horse Rd. -
35128 " 22-1960	"				S. C. Natl. Jack P. Cunningham	828	88	15,000	Terrace Lot 62, Wade Hampton
35447 " 24-1960	"				" " " Miriam H. Dohd	828	249	3,000	West Hills Lot 41, Ridgcrest Dr.
1820 July 14-1960	"				" " " E. B. Harvey, et al	830	304	2,360	Part Lot 12 N. S. Hwy. 29 Lewis Village
2826 " 26-1960	"				Jr. " " " Boston J. Edwards	831	266	12,000	Lot - South Plaza -
5100 Aug. 19-1960	"				of chas. " " " Otis E. Peris, et al	833	389	1,100	"Add. Mills Mill" Lot 224, Mills Ave -
5699 " 26-1960	"				" " " Cora P. Ballew	834	145	600	Mills Mill - Lot 45, Beacon St -
6056 " 30-1960	"				et al " " " Mills H. Hughey	834	351	3,100	East Earle St. + Lot 11, Blue Rd. Rosewood Lot 2, East Earle St. Lot 11, Sec. 4.

I

INDIRECT or MORTGAGEE Index to Real Estate Mortgages — Greenville County, S. C.

REG. U. S. PAT. OFFICE *Chas. McCatt* County Indexes Since 1888 An Identifying Trade Mark

To locate names, open at SURNAME INITIAL TAB and refer to Buff Sub-Index sheet for page reference.

Cott Family Name Index No. 1-S

FILE NUMBER DATE OF RECORD	MORTGAGEES FAMILY NAMES	GIVEN NAMES ABCDEFGHIJ	GIVEN NAMES JKLMNO	GIVEN NAMES PQRSTUVWXYZ	MORTGAGORS	BOOK	PAGE	Amount	BRIEF DESCRIPTION, LOCATION, ETC. (Not Warranted)
6581 Sep. 6-1960	Bank			S. C. Nat'l.	<i>et al</i> Meade O. Bradshaw	835	92	16,000	Botany Woods Sec. 3. Lot 135, Chantilly Dr.
6825 8-1960					Carl K. Elkins	835	263	1476	five - Augusta Terrace Lots 54 55 + 56 Crystal
6797 8-1960					Joseph Lee Quinn	835	284	3900	Saluka Jp 11.6 acres, + 10 acres,
7178 12-1960				<i>of class</i>	Amelia Moor Mann	835	492	1950	Lot 28, East Park Ave.
7903 20-1960					<i>et al</i> Ruby H. Barnwell	836	388	2,151	St. Lot 4, Bk B, Burdette
8742 29-1960				<i>adm - 2c</i>	Frances M. Withington	837	327	3,200	Lot - Clarendon Ave.
8865 30-1960				S. C. Nat'l.	Camilla C. Ferguson	837	436	2,300	Chapel Rd. Lot 15, Duncan
9694 Oct. 10-1960					Gertende L. Lee	838	360	1,829	formerly Green St. Lot 2, Cornelia St.
11076 25-1960					Garwin L. Boiter, Jr.	840	97	2,500	Court Lot 2 Warehouse
11626 Nov. 1-1960				S. C. Nat'l.	Raymon R. Finch	840	475	5,000	Spring Side Ave. Lot Gasley Bridge Rd.
13170 18-1960				<i>of class</i>	J. Alvin Gilreath	842	325	2,500	Lot Woodland, Mass. + American Home, Inc.
13711 25-1960				S. C. Nat'l.	Courtney P. Holland	843	15	8,290	Lot 36, Blue Mt. Park, also 12.00 Bkware Lot 46, Timberlake Dr. Timberlake
14498 Dec. 5-1960					James M. Henderson	844	49	00	83.83 acres, old U. S. Hwy 29, + Part lots 41, 42, 43, 44 + 45, Sec 14.
14699 7-1960					<i>et al</i> R. S. Pollard	844	49	116,700	Broughton Dr. Croftstone acres + Lots 46 + 47, Lake Forest Dr. Stone Lake Hgts
17513 Jan. 12-1961				<i>of class</i>	Lattie B. Miller	847	53	3,300	ave + Nanover St. Fair Hgts Lot 19 Bk 7 Brookdale Lot 159 Shoals Rd. Austin Jp Lot 113, Fairlane Dr

INDIRECT or MORTGAGEE Index to Real Estate Mortgages — Greenville County, S. C.

Cott Family Name Index No. 1-S

To locate names, open at SURNAME INITIAL TAB and refer to Buff Sub-Index sheet for page reference.

Made by The Cott Index Company, Columbus, Ohio
Sold by Walker, Evans & Cogswell Co., Charleston, S. C.

()

FILE NUMBER	MORTGAGEE'S FAMILY NAMES	GIVEN NAMES ABCDEFGH	GIVEN NAMES IJKLMNO	GIVEN NAMES PQRSTUWXYZ	MORTGAGORS	BOOK	PAGE	Amount	BRIEF DESCRIPTION, LOCATION, ETC. (Not Warranted)
18751				<i>f. chas.</i>				00	Jellulah Dr.
Jan. 27-1961	Bank			S. C. Nat'l.	J. Alvin Gilbreath	848	237	15,000	Part Lots 35+36 East Rd. Park Mt. Jp.
18941								80	
30-1961				S. C. Nat'l.	J. H. Patterson	848	393	2,008	Lot - Hunt Bridge
19250				<i>f. chas.</i>				00	Jellulah Dr.
Feb. 2-1961				S. C. Nat'l.	Everett M. Fraser	848	553	950	Part Lot 13 - East
19249				<i>f. Belton</i>				00	
2-1961				S. C. Nat'l.	Guy H. Smith	848	565	3,900	53 1/2 acres Dunsmuir Jp. Valley St.
19586					<i>et al</i>			00	
7-1961				S. C. Nat'l.	Montie Weeks	849	213	1,092	Part Lots 57+58.
20156				<i>Jr.</i>				00	Travelers Rest, Bates Jp.
14-1961	"			S. C. Nat'l.	Bert Clardy, et al.	849	535	3,000	1 1/3 Acres, Jubbs Mtn. Rd.
21014				<i>f. chas.</i>				00	
23-1961				S. C. Nat'l.	J. H. Speer	850	407	1,254	55.6 acres
21224								73	Height #2.
24-1961				S. C. Nat'l.	Luther L. Jones	850	540	4,316	Lot 33 River St. Wicksalton
22328								00	Beh. Park Place
Mar. 10-1961				"	Richard A. Owings	851	515	3,450	Lot 9, 2nd Ave (Orders St.)
22436					<i>et al</i>			00	Jp.
13-1961				"	R. L. Southerland	852	22	1,120	17.52 acres Paris Mt.
23070				"				00	Lots 14+15 + Part Lots 11, 12,
20-1961				"	H. W. Anderson, et al	852	385	3,900	13+16, Cuttino Rd. + Camp Road, Subd. Traylor, at Paris, S.C.
23697				"				17	Rd. near city.
27-1961				"	Camilla C. Ferguson	853	185	2,243	Lot 15 Duncan Chapel
24463					<i>et al</i>			00	Cirale near City
Apr. 5-1961				"	Roy D. Mc'Dade	854	127	264	Part Lots 10+11, Monteith
24564		(Columbia Co.)		"				00	Butternut Dr. - Chestnut Hill
5-1961				"	Lee J. Baker, et al	854	141	3,000	Part Lot 1, cor Grove Rd. +
24631				"				00	Douthitt St. City
6-1961				"	H. H. Richardson	854	180	1,195	Lot 11, Columbus Ave.

I

INDIRECT or MORTGAGEE Index to Real Estate Mortgages — Greenville County, S. C.

REG. U. S. PAT. OFFICE *Chas. McCott* County Indexes Since 1888
An Identifying Trade Mark

To locate names, open at SURNAME INITIAL TAB and refer to Buff Sub-Index sheet for page reference.

Cott Family Name Index No. 1-S

FILE NUMBER DATE OF RECORD	MORTGAGEES FAMILY NAMES	GIVEN NAMES ABCDEFGHIJ	GIVEN NAMES JKLMNO	GIVEN NAMES PQRSTUVWXYZ	MORTGAGORS	BOOK	PAGE	Amount	BRIEF DESCRIPTION, LOCATION, ETC. (Not Warranted)
24936 Apr. 10-1961	Bank			S. C. Nat'l.	Ben H. Smith, et al	854	331	1950	J. H. Oae Mfg. Co. Lot 246, Hammett St, Sec 1,
25015 " 11-1961	"			"	Elizabeth Gilbert, et al	854	404	660	Marion Grove. Lot 7, Old Grove Rd.
25358 " 14-1961	"			"	Homer Hill, et al	854	573	1141	Calhoun St. Part Lot 27 (Lot 2) South
25482 " 19-1961	"			"	James H. Townsend et al	855	272	300	we. Augusta Rd. Ranches Lot 110 + Part Lot 111, Beck
26150 " 24-1961	"			"	Broaden L. McLeskey	855	457	2,722	Court - "Springview" Lot 23, Farley Ave + Byron
26283 " 25-1961	"			"	Edward Fidal, et al	855	583	06	Lot 5 Pt. Lot 4 Pt. unnumbered Lot + a Strip Rehr Rd. also Lot Cone St.
26248 " 25-1961	"			"	Hilson A. Anthony et al	855	568	6,000	Mt. Creek, Sehan, Chick Spg. Jp leads to Hunt Bridge Rd.
26550 " 27-1961	"			"	Moffatt B. Long	856	129	17,500	2.3 acre County Rd. that Barksdale subdiv - Lot 51, Barksdale Rd.
26647 " 28-1961	"			"	Roy Ragsdale	856	176	3540	Brook St. East Lynne Add. Lot 159 cor. Sycamore St +
27218 May 4-1961	"			"	J. E. Sirmie Company	857	29	375,000	Lot. Pleasantburg Dr.
27592 " 9-1961	"			"	Mattie Jeter	857	137	1836	1/4 acre, Besting St. Camilla Park.
27822 " 11-1961	"			"	Bessie Mel B. Durham	857	257	2,360	Lot 70 Mary St. Map 1, Judson's Mills village.
28027 " 13-1961	"			"	Albert E. Hinchester, et al	857	411	1,770	Lot 42 Fourth Ave, Sec 2 White Horse Rd. Bault Jp.
28414 " 17-1961	"			"	Minnie Marton	858	5	1452	Lot 3, Baker Rd off rd. also adj. Lot Chapman Rd.
28824 " 22-1961	"			"	E. H. Duckworth	858	285	60,000	Lot cor. Mills Ave, E. + Chapman

INDIRECT or MORTGAGEE Index to Real Estate Mortgages — Greenville County, S. C.

To locate names, open at SURNAME INITIAL TAB and refer to Buff Sub-Index sheet for page reference.

KEYS PRINTING CO.

FILE NUMBER	MORTGAGEES FAMILY NAMES	GIVEN NAMES ABCDEFGHIJ	GIVEN NAMES KLMNOP	GIVEN NAMES QRSTUVWXYZ	MORTGAGORS	BOOK	PAGE	Amount	BRIEF DESCRIPTION, LOCATION, ETC. (Not Warranted)
29427	Bank			Belton				80	
May 29, 1961				S. C. Nat'l.	Lucy P. Witt	859	19	3379	16.70 acres, DeLawn Tr.
29804	"			Jr.	Walter Hotel			00	Mallard St. also Pers. Prop
June 1, 1961				S. C. Nat'l.	The Heart of Greenville	859	243	10,000	Lot on Pendleton St. +
29796	"							00	St. Blk. D. East Park
1-1961				S. C. Nat'l.	Albert J. Dermid	859	263	1860	Lot 43 East Washington
30172	"							00	Camilla Park
6-1961				"	Chester M. Mantooth	859	500	3180	Lot 69, Flora Ave. Map 2
30301	"							00	Rockwood Park
7-1961				"	James H. Vaughn	859	554	12,000	Lot 33 Rockwood Dr.
30403	"			Et al				00	Loop - Washington Heights
8-1961				"	Lanugh Irby, et al	860	35	4750	Part Lot 33 + 34, sec E Washington
30432	"							00	Plantation Rd. Austin Tr.
9-1961				S. C. Nat'l.	Annie Mae Summerlin	860	57	3,720	11 acres, but sold off
31371	"							00	Road Chick Spg. Tr.
20-1961				"	H. A. Allen	860	595	1710	22.88 acres, Rich School
31461	"							00	Dr. + Byrd Blvd. Country Club Estates
21-1961				"	N. E. Halland, et al	861	38	20,000	Lots 22, 23, 24, 25 + 26 on Douglas
31653	"							00	Road Austin Tr.
23-1961				"	R. C. Carlisle	861	152	2,340	15.32 acres, Baldwin
697	"							20	
July 5, 1961				"	Bobby Ray Reynolds et al	862	125	4438	.92 acre Chick Spg Tr.
872	"							00	Chick Spg. Tr.
16-1961				"	Jesse N. Kinison	862	235	6,500	Part Lot 2, Worley Rd.
1599	"							00	Norwood Heights
13-1961				"	Nancy Elizabeth Kingard	862	573	2,952	Lots 25 + 26, Vase St.
1777	"							00	Plot 2 Pinehurst -
15-1961				"	Redmond H. Fowler	863	172	10,000	Lot 25, Vista Dr.
3769	"			Cashew S.C.				00	Nalley
Aug 8, 1961				"	Lillian Y. Nalley	865	279	2,580	Lot 1, Prop. Eugene
4262	"							00	
14, 1961				"	David Baker	865	595	85,000	Lot North Main St.

INDIRECT or MORTGAGEE Index to Real Estate Mortgages — Greenville County, S. C.

To locate names, open at SURNAME INITIAL TAB and refer to Buff Sub-Index sheet for page reference.

FILE NUMBER DATE OF RECORD	MORTGAGEES FAMILY NAMES	GIVEN NAMES ABCDEFGHIJ	GIVEN NAMES JKLMNO	GIVEN NAMES PQRSTUVWXYZ	MORTGAGORS	BOOK	PAGE	Amount	BRIEF DESCRIPTION, LOCATION, ETC. (Not Warranted)
4755 Aug. 18, 1961	Bank			S. C. Nat'l.	Jr. et al Charles E. Robinson	866	319	20,000	70.25 Paris Mt. Sp. Lot Pinsett Hwy. u. S.
5496 " 28, 1961	"			"	D + H Mfg. Co.	867	162	31,000	Shyview Dr. near city. Lot 10 + Rear Part Lot 19
5483 " 28, 1961	"			"	Allene C. Roberson	867	192	3310	Dr. Highland Terrace Lots 15 + 16, Blk. A, West Hillcrest
5846 " 31, 1961	"			"	Hillie J. B. Bishop	867	336	2125	Conestee, Swantl Sp. Lot 15, Fourth ave.
6265 Sep. 6, 1961	"			"	Jack A. Roddy, Jr.	868	21	5000	Hay, Northwood Hills Lot 14, Sec. 1, c. Trinity
6887 " 13, 1961	"			"	Ira L. Henderson	868	444	1207	Blind Lot 13, Sec. 4, Mt. Bee
7168 " 16, 1961	"			"	Cora S. Christopher	868	584	2219	Blk 10, Judson Mills. Lots 5 + 5a, Second St.
8283 " 28, 1961	"			"	C. Stuart Patterson	870	91	12000	Stratford Forest Paris Mt. Sp. Lot 114-a, Hathaway Circle
8280 " 28, 1961	"			"	James Robert Seltz	870	105	1867	West View Heights Lot 42, Wilburn ave.
8814 Oct. 4, 1961	"			"	Phillip E. Simpson	870	422	622	Blvd. Belle Meade Lot 66 East Lerchlester
9564 " 13, 1961	"			"	LeRoy Cannon Moore, Inc	871	215	50,000	Lot unnamed St. + Lot 5, Sidney St. Part Lot 3, New Buncombe Rd. + Sidney St.
9650 " 13, 1961	"			"	Nannie R. Parnell	871	278	3,100	32 14.18 acres Grove Sp
9804 " 16, 1961	"			"	William E. Durham	871	374	4,000	Prof. H. H. Azelis, et al Part Lots 1 + 2, Branlett Rd, Sec. 1
9795 " 16, 1961	"		In W.	"	James H. Mahon	871	380	15,000	part sold off, Grove Sp. 103.63 acres + 61.83 acres less
9806 " 16, 1961	"		"	"	Inc. of S.C. a corp. Associated Traders	871	425	185,000	Driveway, Berea Industrial Park. 6.0 acres Sulphur Spg. Rd. + Grand
10279 " 20, 1961	"		of Chas., as Tr.	"	R. C. Collins, Jr. et al	872	26	8000	+ Spath. St. Hollywood Subd. Lot 1, Cor. Hollywood Circle

INDIRECT or MORTGAGEE Index to Real Estate Mortgages — Greenville County, S. C.

To locate names, open at SURNAME INITIAL TAB and refer to Buff Sub-Index sheet for page reference.

KEYS PRINTING CO.

()

FILE NUMBER	MORTGAGEES FAMILY NAMES	GIVEN NAMES ABCDEFGHIJ	GIVEN NAMES KLMNOP	GIVEN NAMES QRSTUVWXYZ	MORTGAGORS	BOOK	PAGE	Amount	BRIEF DESCRIPTION, LOCATION, ETC. (Not Warranted)
DATE OF RECORD									
10951					<i>Phelps</i>			00	Randall St.
Oct. 27-1961	Bank			S. C. Nat'l.	Harriette Jackson	872	425	6000	Part Lot 21, Sec. 15,
11304					Formerly Carolyn R. Myer				40 South St.
Nov. 1-1961	"			"	Carolyn M. Galloway	873	109	5000	2 Lots - Augusta Rd.
11680								40	Old Bushhorn Rd. Chick. Hg. Tp.
" 6-1961	"			"	James H. Leary, et al	873	301	3029	5.33 acres, County Rd. 7.500 acre East Side
12067								00	South Forest Estate -
" 9-1961	"			"	Maurine E. Lollis	873	571	1363	Lot 148 Pinefield Dr. -
12227					et al			00	Road, Beta Tp.
" 11-1961	"			"	Dr. Thomas Earl Mills	874	85	1400	1.34 acres, Little Texas
12804								00	Lake Circle, Shannon Forest.
" 17-1961	"			"	Ralph E. Darlington	874	436	7,000	Lot 17 + Part Lot 16, Shannon
13340					Rochester			32	St. Highlands also Part Lot 66 adj.
" 24-1961	"			"	Evelyn Williams Behanna	875	132	2065	Lot 67, Somerset St. Anderson
13337								68	near Monaghan Mills
" 24-1961	"			"	Mary A. Griffin	875	141	1,534	Lot 46, Cottingham St.
13349								00	
" 24-1961	"			"	Dr. Vera West Turner	875	171	2,500	Lot 5, Buncombe St.
13797					(Milton)			00	
" 30-1961	"			"	Thomas M. Hughes	875	393	35,000	Lots + Tracts -
14511								50	Nichols, Jones #4
Dec. 8-1961	"			"	Ernestine J. Carter, et al	876	293	967	Part Lot 22, Arden St.
15562					Dr.			00	Highvale area, Paris Mt. Tp.
" 20-1961	"			"	Sherwood C. Strand	877	320	9,000	Lot 27 Ravine Court
16500					7 chas.			00	St.
Jan. 3-1962	"			"	Assoc. of S. C. Grocers, et al	878	242	50,000	Lot, South Hudson
16505								00	White Oak Subd.
" 3-1962	"			"	S. C. Nat'l. Joseph A. Armstrong	878	260	1,044	Lot 67, Vanderbilt Circle,
17666								00	Sts.
" 16-1962	"			"	S. C. Nat'l. Home Motor Co.	879	305	28,000	Lot Whitner + Buncombe
17883								28	+ Panama ave. Pleasant Valley
" 18-1962	"			"	William P. Barrett, et al	879	451	1498	Lot 114 cor. Pleasant Ridge and

INDIRECT or MORTGAGEE Index to Real Estate Mortgages — Greenville County, S. C.

To locate names, open at SURNAME INITIAL TAB and refer to Buff Sub-Index sheet for page reference.

FILE NUMBER DATE OF RECORD	MORTGAGEES FAMILY NAMES	GIVEN NAMES ABCDEFGHIJ	GIVEN NAMES JKLMNOPQ	GIVEN NAMES RSTUVWXYZ	MORTGAGORS	BOOK	PAGE	Amount	BRIEF DESCRIPTION, LOCATION, ETC. (Not Warranted)
17900 Jan. 19-1962	Bank			S. C. Nat'l.	J. Alvin Gilreath et al	879	476	13000	00 Plat 2 Sunset Hills Part Lot 74, Sunset Dr.
17959 19-1962					J. H. Drammell et al	879	481	1120	80 W. Kinney - O'Neal Sp. Lots 17+18, Prop. of H. F.
19579 Feb. 8-1962					George F. Townes, Jr. et al	881	208	25000	00 Lot, West Mt. Bee ave. Junction Heights.
20119 14-1962				S. C. Nat'l	Jennie Rodgers, Kirkpatrick et al	881	562	1789	50 Lots 39+40, Parker Rd. Circle, Brookforest.
20192 15-1962					Herbert D. Dargrett Co.	882	33	1654	98 Lot 21, Belk D. Woodmont Road.
20334 16-1962					Carolina Vend. & Mfg. Co. et al	882	86	40000	00 Lot, Lowmder Hill Saus Lonsi.
20448 17-1962					Horace A. Morris	882	145	5752	32 Lot, Franklin Road.
20627 20-1962					H. C. Bates	882	261	8000	00 Syc 2, Pinchurst Subst - Lot 4, New Perry Rd.
20959 23-1962					J. E. Childress, Jr. et al	882	475	1864	08 Prop. Duncan miles - Lot 74, Sec. 4, Antskins St.
21354 28-1962		4/ Trust Dept.			Joe T. Melton	883	117	8000	00 Prop. Butler Sp. Lot 2, S.C. Hwy. 291 - Mathews
21846 Feb. 6-1962				S. C. Nat'l	William J. Mitchell y chas.	883	446	4000	00 Laurens Rd. Carolina Court Part Lot 1, Belk A + Part Lot 14.
22216 9-1962					Mrs. Alma J. Brown	884	36	2360	00 2.2 acres, Butler Sp.
22481 13-1962					Broadus Ave Realty Co.	884	194	16000	00 Lot, Broadus ave - Road, Kanatenah -
23796 27-1962					Lee Roy Mahaffey	885	423	5900	00 Lot 25, Belk F. East Fairis Sycamore Dr.
26040 Apr. 20-1962					J. Mack Woods et al	887	563	7500	00 Lot on Laurens Rd.
27336 May 4-1962					Charles L. Center	697	342	-	Deed Bk Real Prop. Agreement

INDIRECT or MORTGAGEE Index to Real Estate Mortgages — Greenville County, S. C.

To locate names, open at SURNAME INITIAL TAB and refer to Buff Sub-Index sheet for page reference.

KEYS PRINTING CO.

FILE NUMBER DATE OF RECORD	MORTGAGEES FAMILY NAMES	GIVEN NAMES ABCDEFGH	GIVEN NAMES IJKLMNO	GIVEN NAMES PQRSTUVWXYZ	MORTGAGORS	BOOK	PAGE	Amount	BRIEF DESCRIPTION, LOCATION, ETC. (Not Warranted)
2214 July 20-1962	Bank			<i>of Chas.</i> S. C. Nat'l.	George Rose, Jr. et al	896	209	16,000	County Road. Lot cor. Warehouse Rd + Rd + Sycamore Dr. East Lynn.
2404 23-1962					Rachel L. Woods,	896	293	16,000	Lot Market "Solid" + Lot 204 cor. Laurens
6180 Sep. 1-1962					Ellis J. Young Church, Trust	900	162	1360	Lot 6, Blk. J. Watts Ave. East-White House Rd. Gantt Sp.
7060 12-1962					West Gantt Baptist Co. Inc.	901	50	14,000	Part tract 5 Prof. H. M. Meyer House Industrial Dist.
7293 14-1962					Commodity Warehouse	901	182	150,000	Tract in or near White Sam St. City.
8234 25-1962					Martin Realty Co.	902	147	16,000	Lots 3, 4, 5 + 6 + part Lots 2, 7, 8 + 9, Blvd.
9086 Oct. 4-1962					H. M. Webster, III	903	43	58,000	Lot, Wade Hampton Rd. Eitel G. Perry Est.
9993 15-1962					J. H. Collins Jr.	904	31	5,000	Part Lot 3, A, Franklin 11
10907 24-1962					M. Norwood Bidwell	904	535	5,911	Lot 23, Paris Mt. Ave. Oquidleton St.
11419 30-1962			Suc. Ex. + Tr.		Charles B. Thomas	985	231	74,000	Lots 2 + 3, less strip, Beed St.
12034 Nov. 6-1962					Carl K. Elkins	710	239	-	Real Prop. Agreement. Vista Hills.
13916 28-1962					Hugh H. White	908	545	522	Lot 110, Ashford Ave. Aniside Dr. Marshall Forest.
14104 30-1962					Hugh J. Lytle Bottling Co.	907	47	5500	1/2 Lot 22 + Lots 23, 24 + 25 Krovel Road.
15438 Dec. 14-1962					Nehi Royal Crown et al	909	178	16,800	2.30 acres (Lot 3) Prof. E. C. Salter, Butler Sp.
15971 21-1962					George M. Marks	909	502	20,000	18.48 acres + Lot 9 + Part Lot 8 Prof. Emma C. Prang
15970 21-1962					Harold B. Spearman	909	505	4800	Part Lot 14, Laurens Rd.

INDIRECT or MORTGAGEE Index to Real Estate Mortgages — Greenville County, S. C.

To locate names, open at SURNAME INITIAL TAB and refer to Buff Sub-Index sheet for page reference.

KEYS PRINTING CO.

FILE NUMBER	MORTGAGEES	GIVEN NAMES	GIVEN NAMES	GIVEN NAMES	MORTGAGORS	BOOK	PAGE	Amount	BRIEF DESCRIPTION, LOCATION, ETC.
DATE OF RECORD	FAMILY NAMES	ABCDEFGH	IJKLMNO	PQRSTUVWXYZ					(Not Warranted)
16201				of Chas.					Dr. Oak Crest.
Dec. 27 1962	Bank			S. C. Nat'l.	Joe R. Allen, et al	910	99	342	Lot 87, Sec. 1, Sempwood
16848									Rd. Paris Mt. Jp.
Jan. 3 1963					W. L. Linn Hall	910	324	5,000	15 acres, Keller Bridge
17067	<i>Cancelled</i>	1-30-73				<i>Deed Bk</i>			
" 7-1963	<i>Donnie S. Tankersley</i>	# 21448	Lat. BK. 13-388	"	William M. Cox, et al	714	102	-	Real Prop. Agreement -
17727	<i>Cancelled</i>	3-22-94			et al				
" 14-1963	<i>Donnie S. Tankersley</i>	# 19807	Sat BK 151-288	"	J. Herman Campbell, Jr.	714	277	✓	Real Prop. Agreement.
18024									
" 16-1963					John S. Kellett, et al	911	401	3700	1 acre, Dunblin Jp.
18025						<i>Deed Bk</i>			
" 16-1963					Dorothy Holliday West	714	419	-	Real Prop. Agreement -
19615									Rd. Grove Jp.
Feb 4-1963					Frank Epper	913	37	10,000	46.25 acres Fork Shoals
19744					William C. Burgin, Ind.				
" 5-1963					Burgin Motor Co. Inc.	913	101	12,000	Lot. Buncombe St.
20415						<i>Deed Bk</i>			
" 12-1963					C. Horace Loftis, et al	716	266	-	Real Prop. Agreement
21832					et al				Bk C. Sags Soursi.
" 28-1963					Herman B. Moore	914	581	3,000	Lot 93, Chandler St.
22320						<i>Deed Bk</i>			
Feb. 5-1963					Louise D. Gentry	717	502	-	Real Prop. Agreement
22444									
" 6-1963					J. Alvin Dilworth	915	358	12,000	Lot 28, Argonne Dr.
22688					Jr. et al				Pleasantburg Industrial Park.
" 8-1963					H. Gordon M. Cade	915	455	20,000	Lot Commercial Dr.
23153					et al				
" 14-1963					Ollie M. Smithwick	916	113	40,000	Lot 3, North Main St.
23378						<i>Deed Bk</i>			
" 16-1963					Mertine L. Lee	718	366	-	Real Prop. Agreement -
24617					et al				(now Ray St.)
" 29-1963					James M. Jones, Jr.	917	302	180	Lot 45, Undamed St.

INDIRECT or MORTGAGEE Index to Real Estate Mortgages — Greenville County, S. C.

To locate names, open at SURNAME INITIAL TAB and refer to Buff Sub-Index sheet for page reference.

KEYS PRINTING CO.

FILE NUMBER DATE OF RECORD	MORTGAGEES FAMILY NAMES	GIVEN NAMES ABCDEFGH	GIVEN NAMES IJKLMNO	GIVEN NAMES PQRSTUVWXYZ	MORTGAGORS	BOOK	PAGE	Amount	BRIEF DESCRIPTION, LOCATION, ETC. (Not Warranted)
24791 Apr. 1-1963	Bank			of Chas. Jr. S. C. Nat'l	Robert L. Pinson, Jr. et al	917	441	19,000	Stardale Manor, Paris Mt. Tp. Lot 17, Stardale Circle.
25480 8-1963				Natl.	William B. Tyson, Jr. et al	918	175	10,000	Pinehurst Lot 31, Sec. 2, Vista Drive.
26567 78-1963					Gregory D. Storey, Jr. et al	919	369	200,000	White Horse Road. Lot - Western Side.
28518 May 7-1963		Cancelled 4-13-73 #29225 Donnie S. Tankersley RMC	29225	Sat. Bk. 15-329	Ruby Reid Rogers	Deed Bk 722	201	-	Real Prop. Agreement.
28893 10-1963					Hagle Grace Madsen	921	571	4,000	Lot. South Hudson St.
29926 21-1963					Edwin A. Long	923	10	14,000	McSwain Gardens. Lot 102, McSwain Dr.
29884 21-1963					Cecil S. Adams	923	54	9,522	Lane on Saluda Lake. Lots 5, 6, 7, 8 + 9, Sec B. Deborah
30197 23-1963					Willard Barker, et al	923	209	7,500	Earle H. + Elizabeth St. Part Lot 8, Sec. 7, cor. East
30653 28-1963	Cancelled Ollie Farnsworth R.M.C.	1/25/74 #17174			Amelia M. Mann et al	Deed Bk 723	520	-	Real Prop. Agreement
31061 31-1963		Deed Bk. 907-213			Ray H. Stoval	924	53	11,000	Lower Estate, Sec. B-1 Lot 361, Nialeah Rd.
31739 June 7-1963					Alma H. Mitchell	Deed Bk 724	384	-	Real Prop. Agreement.
32465 17-1968					Robert B. Jones, et al Jr.	925	411	10,000	Sec B-1 Lower Estate - Lot 360, Nialeah Rd.
32496 21-1963					H. Harrison Trammell, Jr.	926	73	20,000	less part - Grove + Knott Spr. 2.15 acres, Old Grove Rd.
423 28-1963					C. H. Owens, et al Co.	Deed Bk 726	196	-	Real Prop. Agreement.
623 July 2-1963					Jr. Lowndes Hill Realty et al	927	124	18,000	Ocala Drive, City Lot cor. S.C. Hwy. 291 &
1542 11-1963					Edgar Chapman	Deed Bk 727	222	-	Real Prop. Agreement.

INDIRECT or MORTGAGEE Index to Real Estate Mortgages - Greenville County, S. C.

To locate names, open at SURNAME INITIAL TAB and refer to Buff Sub-Index sheet for page reference.

KEYS PRINTING CO., GREENVILLE, S. C.

FILE NUMBER DATE OF RECORD	MORTGAGEES FAMILY NAMES	GIVEN NAMES ABCDEFGH	GIVEN NAMES IJKLMNO	GIVEN NAMES PQRSTUVWXYZ	MORTGAGORS	BOOK	PAGE	Amount	BRIEF DESCRIPTION, LOCATION, ETC. (Not Warranted)
1642 July 12-1963	Bank				S. C. Nat'l. Leroy Cannon Motors	928	16	175,000	Grove Rd + Hwy 185 - near City Tract, Hempdale St.
1837 " 15-1963	"				H. B. Riddell	928	219	2700	Part Lot 5, Heatherly Dr. car Skyview Dr + By Pade 291
2638 " 22-1963	"				D + H. Mfg. Co.	929	43	55,000	Lots 19+10 + Part Lots 18+11
3589 Aug. 1-1963	"				John Wheeler Powell, et al.	930	175	19,000	Lot Greenacre Rd., City.
3658 " 1-1963	"				Welford Allen Davis, et al.	930	202	1,000	Lot 15, Lindall Ave., City.
3990 Aug. 6-1963	"				S. C. Nat'l. Dixie Waste Paper Co.	930	450	35,000	Lot Welborn (Northern) St. Prop., Grove Road.
4222 " 14-1963	"				Adams, Inc.	931	506	167,500	Tract 1, Lavinia B. Chapman Northwood Hills.
5496 " 20-1963	"				A. C. Edwards, et al.	932	289	10,000	Lot 159, Chaucer Rd. Sec. 4, Ave., City.
5729 " 21-1963	"				S. C. Nat'l. William H. White, et al.	932	372	504	Lot 5, McDaniel Ave + Jones Lots 21+1, Lusk St. (family dwell)
6230 " 26-1963	"				Carolina Plating + Mechanical Service, Inc.	932	569	13,000	Lots 49, 50 + 51 White Horse Rd. Santee St Sunday Slope. Also Parcel
6649 " 30-1963	"				S. C. Nat'l. Industrial Maintenance et al	933	15	15,000	Lots 13, 15 + Part Lot 17, Blk. B. Deed Bk
6705 Sep 3-1963	"				James Yancy Burke	731	200	-	Real Prop. Agreement.
7241 " 6-1963	"				Dorothy Peace Ramsour et al	933	445	5,000	41 Acres Grove Tp. Pleasant Valley, Sec 1
7319 " 6-1963	"				Charles Alvin Payne et al	933	484	264	Lot 239, Potomac Ave. Oak St. - also Personal Prop
7398 " 9-1963	"				Main - Oak Inn Corp.	934	3	400,000	Lot cor. North Main St. + Coral Ridge Subd.
8586 " 19-1963	"				Taylor Lumber Co.	935	87	9,000	Lot 13 Coral Dr.

INDIRECT or MORTGAGEE Index to Real Estate Mortgages — Greenville County, S. C.

To locate names, open at SURNAME INITIAL TAB and refer to Buff Sub-Index sheet for page reference.

KEYS PRINTING CO., GREENVILLE, S. C.

FILE NUMBER DATE OF RECORD	MORTGAGEES FAMILY NAMES	GIVEN NAMES ABCDEFGH	GIVEN NAMES IJKLMNO	GIVEN NAMES PQRSTUVWXYZ	MORTGAGORS	BOOK	PAGE	Amount	BRIEF DESCRIPTION, LOCATION, ETC. (Not Warranted)
8830 Sep 23-1963	Bank			S. C. Nat'l.	Tolson Crawford Pal	935	254	2,500	00 By Northgate Subd. Lot 19, Blk 4 West Arundale City
9251 " 26-1963	"			" " "	Thomas F. Mc Afel	935	351	50,000	00 City Lot - North Main St.
9276 " 26-1963	"			" " "	Mildred Lindsey Hator	935	479	25,000	00 1 Acre, Highland Sp. 24
9262 " 26-1963	"			" " "	Porter F. Vaughn, et al	935	482	7,000	00 Hillcrest Hgh Subd. Chish Sp. 92 Lots 8, 9, 10 + 11, Vaughn St.
9486 " 27-1963	"			" " "	J. H. Trammell Southern Corp.	732	414		✓ Real Prop. Agreement. City P. Bldg
9789 Oct 1-1963	"			" " "	Marshall & Williams	936	125	54,000	00 Lot 49, Hintersberry Court, Est. Lot 48, By-Prod, D.C. Hwy. 29
10434 " 8-1963	"	Cancelled Dannie S. Lankersley S.M.C.	11-4-82 #	10940 Lot Bk. 78-1050	R. C. Carlisle, et al	733	285		✓ Real Prop. Agreement.
11178 " 15-1963	"			of Chas.	Franklin W. Powell	937	457	8,700	00 Greenleaf Dr. Quinlan Acres. Lot 23, Cor. Quinlan Dr. +
11316 " 16-1963	"			" " "	Arthur E. Ware, et al	734	40		✓ Real Prop. Agreement.
11619 " 18-1963	"			" " "	Harold B. Spearman	938	110	10,000	00 Lot 15, James St. City
12105 " 24-1963	"	Cancelled Dannie S. Lankersley S.M.C.	5-9-74 #	28312 Lot Bk. 23-206	James Roscoe Greer	734	410		✓ Real Prop. Agreement
12967 Nov 1-1963	"			" " "	Thomas E. Fuller, et al	735	152		✓ " " "
13228 " 4-1963	"			" " "	E. C. Mc Nabt	939	393	8,000	00 Sunny Acres Lot 43 Borden Circle, Coffee St.
13499 " 6-1963	"			of Chas.	James Wilkinson Jervoy	940	19	70,000	00 Lot Cor. Church St. Hghs. Mt. Pleasant av. Sam Sponai
13895 " 11-1963	"			" " "	Virginia A. Coleman	940	228	9,000	00 Lot 18 New Suncombe Rd. +
15459 " 26-1963	"			" " "	Burgin Motor Co. Inc.	941	498	21,200	00 St. City 2 lots, Buncombe

INDIRECT or MORTGAGEE Index to Real Estate Mortgages — Greenville County, S. C.

To locate names, open at SURNAME INITIAL TAB and refer to Buff Sub-Index sheet for page reference.

KEYS PRINTING CO., GREENVILLE, S. C.

FILE NUMBER DATE OF RECORD	MORTGAGEES FAMILY NAMES	GIVEN NAMES ABCDEFGH	GIVEN NAMES IJKLMNO	GIVEN NAMES PQRSTUWXYZ	MORTGAGORS	BOOK	PAGE	Amount	BRIEF DESCRIPTION, LOCATION, ETC. (Not Warranted)
15813					et al.			00	Cherokee Park
Nov. 29-1963	Bank			S.C. Nat'l.	Ben A. Leppard, as Tr.,	942	93	3,000	Lot 66, Gateechee Rd., North
18521				of Chas					Pennington Rd. also 2 acres
Dec. 30-1963	"			" " "	J. J. Helborn, et al	944	464	30,000	110 acres, Pickens Rd. near
19696	"			" " "					Landwood Ave. Fair Heights
Jan. 13-1964	"			" " "	Leroy's Inc.	945	531	28,000	Lots 2, 3, 4, 5, Berk. on Laurens Rd
21458				Eq + 20					
30-1964	"			" " "	Richard D. Wooten	947	386	29,000	Lot - S. C. Hwy. 291
22671				of Chas.	Jr. et al				Plainsburg Industrial Park
Feb. 11-1964	"			S.C. Nat'l.	H. Gordon McCabe	948	412	49,910	Lot Commercial. Dr.
2458				as 20					Lane, Bellwater Heights
Mar. 7-1964	"			S.C. Nat'l	A. J. Pearson, et al	950	467	10,000	Lot 24, + Part Lot 25, Melrose
26749				of Chas					
20-1964	"			S.C. Nat'l	Ellis C. King	744	583		Real Property Agreement
28958									also Personal Prop.
Apr. 10-1964	"			" " "	Servic Repair Co. Inc.	955	55	16,000	Lot Hyde St. City
29241				" " "					
15-1964	"			" " "	Gertrude L. Lee	746	513		Real Prop. Agreement
29900				" " "					+ Grove Rd.
22-1964	"			" " "	Adams, Inc.	956	206	11,000	Lots 1+6, N. S. Hwy. 29-
30160				" " "					R. M. Oline, et al also see alley
24-1964	"			" " "	J. P. Lomerig, et al	956	326	14,000	Part West 2' Eirk Dr. Prop.
31232				" " "					3.59 acres, Paris mt. Sp.
May 5-1964	"			" " "	Hiregal, Inc.	957	369	100,000	+ Int. in R. M. also 9.02
31634				" " "	" " "	957	369		acres + Int. R. M. also
8-1964	"			" " "	" " "				Personal Prop.
31637				" " "	" " "				Int. 9 ft alley.
8-1964	"			" " "	Dr. L. B. Sims	958	42	20,000	Lot 5 - Buncombe St.
32232				" " "					+ Grove Rd. - near city
14-1964	"			" " "	Adams, Inc	958	115	116,000	Lots 1+6, N. S. Hwy. - 29
27184				" " "					Lots 19+10 + Part Lot 18+11
Mar. 25-1964	"			" " "	D + W Mfg. Co.	958	455	80,000	By. Pass Hwy. S. C. 291 +
				" " "					Dayland (Dr. except small lot
				" " "	Martha E. Southern	745	191		Real Prop. Agree.

INDIRECT or MORTGAGEE Index to Real Estate Mortgages — Greenville County, S. C.

To locate names, open at SURNAME INITIAL TAB and refer to Buff Sub-Index sheet for page reference.

KEYS PRINTING CO., GREENVILLE, S. C.

FILE NUMBER DATE OF RECORD	MORTGAGEES FAMILY NAMES	GIVEN NAMES ABCDEFGH	GIVEN NAMES IJKLMNO	GIVEN NAMES PQRSTUVWXYZ	MORTGAGORS	BOOK	PAGE	Amount	BRIEF DESCRIPTION; LOCATION, ETC. (Not Warranted)
32765 May 19-1964	Bank			As Tr. S.C. Nat'l.	et al Clarence H. Greene Pool, Inc.	959	183	7700	Lot 1 Prop. O. O. Freeman Northside Gardens Pool, Inc.
33743 " 28-1964	"			S.C. Nat'l.	Northside Gardens	960	161	15,000	Lot Cromrose Lane
36123 Jun 22-1964	"			S.C. Nat'l.	et al Earl K. Elkins	Deed Bk 751	269	-	Real Prop. Agreement.
68 " 26-1964	"			S.C. Nat'l.	et al Hendrix Odum	963	255	8000	Oak Forest Subd. Lot 13, Oak Forest Dr.
16 " 26-1964	"			S.C. Nat'l.	J. B. Adams, et al	963	266	20,000	Part Tracts 12, 13 & 14, Parley Inter. Rd. Clairmont Ridge, Inc.
712 July 2-1964	"			S.C. Nat'l.	et al Charles H. Morebanks	964	81	15,000	Lot Garden Terrace.
1005 " 6-1964	"			S.C. Nat'l.	H. E. Griffin, et al Co. Inc.	Deed Bk 752	369	-	Real Prop. Agreement Smith Heights.
1582 " 10-1964	"			S.C. Nat'l.	Simmons Machinery	964	531	50,000	Lot 1, Washington Rd (over) near City.
2213 " 17-1964	"			S.C. Nat'l.	Gilbert L. Campbell	965	359	16,000	Lot 6, Dakota Rd.
2881 " 23-1964	"			S.C. Nat'l.	Dorothy Halliday West.	Deed Bk 753	490	-	Real Prop. Agreement
4780 Aug. 12-1964	"			S.C. Nat'l.	et al Bobby R. Watson	Deed Bk 755	176	-	" Co's + Grove. Co.
5006 " 14-1964	"			S.C. Nat'l.	Cecil's Incorporated	968	373	125,000	Prop. Spitz, Laurens Sts. Int. Brick Wall.
5358 " 18-1964	"			S.C. Nat'l.	et al Christie C. Prevost	969	61	10,500	Lot cor. Main + College Bryant Ave. Boyer Add
6401 " 27-1964	"			S.C. Nat'l.	Amelia Moss Mann	969	597	23,000	Part Lot 4 Bk B-1 Pattign St. Pattign St.
6472 " 28-1964	"			S.C. Nat'l.	Louise H. Goodwin	970	74	265	Lot cor. Whitsett St + 00
8380 Sep. 17-1964	"			S.C. Nat'l.	W. Ralph Taylor, Sr.	972	157	9,600	Lot 121, Dellwood Dr.

DIRECT or MORTGAGOR Index to Real Estate Mortgages — Greenville County, S. C.

To locate names, open at SURNAME INITIAL TAB and refer to Buff Sub-Index sheet for page reference.

KEYS PRINTING CO.

FILE NUMBER	MORTGAGORS FAMILY NAMES	GIVEN NAMES ABCDEFGH	GIVEN NAMES IJKLMNO	GIVEN NAMES PQRSTUVWXYZ	MORTGAGEES	BOOK	PAGE	AMOUNT	BRIEF DESCRIPTION, LOCATION, ETC. (NOT WARRANTED)
9975 Sep. 23-1964	Bank				S. C. Nat'l. J. B. Adams, et al	973	37		00 Mtn. Rd. - Clairmont Ridge 2400 Part waste 12, 13 + 14 Pinery
9114 24-1964	"				" " " H. J. Cassels, Jr.	973	115		00 Mill Rd. - Austin J. 77000 3, 89 Arter, Parkms
9935 Oct. 1, 1964	"				" " " Lucy P. Whitt	Deed BK.	758	489	Real Prop. Agreement
"	"				Cancelled Donnie S. Lankley RMC " " " Clyde Chapman	Deed Book	758	490	Real Property Agreement
11097 " 14-1964	"				" " " Island Simpson Lumber Co.	975	109	8600.	Lot 1, Algonquin Trail
11431 " 16-1964	"				" " " Marcy B. Miller Jr.	975	283	35,000	09 Pleasantburg Dr. Hwy. 291 Lot, Sweetbriar Rd. +
12591 Oct. 28-1964	"				Cancelled Donnie S. Lankley RMC " " " Charleston # 4-12-79 29692 Lot BK 65-657	Deed Book	760	405	Real Property Agree
15521 Nov. 30-1964	"				S.C. Nat'l. Joseph T. Gammon et al	979	549	3156.	35 South Forest Estate Lot 11, Belvedere Rd.
15960 Dec. 3-1964	"				" " Bobby E. Chapman et al	980	88	409.	31 Lot 41, Fairfax Dr.
16501 " 8-1964	"				" " Sidney Marvin Clayton et al	Deed BK.	763	78	Real Prop. Agreement
16498 " 8-1964	"				" " Sidney Marvin Clayton et al	980	379	20,000.	00 Heights - Bates Tr. 1 acre (Lot 10) Coleman
17376 " 16-1964	"				" " J. J. Welborn et al	981	259	20,000.	00 Lot 12, Sullivan's Alley; Lot 10, Alice St. Lots 1 + 2, Pendleton Rd. + Lot 50th St.
18529 " 30-1964	"				" " " " " " " Stamping Co. Carolina Plating +	982	333	43000.	00 Horse Rd. also lots Link St. Lots 49, 50 + 51, White
18687 " 31-1964	"				" " R. B. McCorkle, as Tr.	982	402	13000.	00 Old Buncombe Rd. + McCray Part Lots 19 + 20, Cor. + St.
20423 Jan 20-1965	"				" " " " " " " Co., Inc. Commodity Warehouse	984	103	700,000.	00 Tract 3, P. + N. Railroad tract; also another tract near City

DIRECT or MORTGAGOR Index to Real Estate Mortgages — Greenville County, S. C.

To locate names, open at SURNAME INITIAL TAB and refer to Buff Sub-Index sheet for page reference.

KEYS PRINTING CO.

FILE NUMBER DATE OF RECORD	MORTGAGORS FAMILY NAMES	GIVEN NAMES ABCDEFGH	GIVEN NAMES IJKLMNO	GIVEN NAMES PQRSTUVWXYZ	MORTGAGEES	BOOK	PAGE	AMOUNT	BRIEF DESCRIPTION, LOCATION, ETC. (NOT WARRANTED)
20205 Jan. 18-1965	Bank			S. C. Nat'l.	Paul Tench, et al Lbi. Co.	Deed Book 765	425		Real Property Agreement
22694 Feb. 16-1965	"			"	Oeland Simpson	986	81	8600	Lot 8, Algonquin Trail
22981 Feb. 15-1965	"			"	J. & W. Mfg. Co.	986	266	125,000	Lot 19 + Part Lots 10 + 11 + 18
24128 " 26-1965	"			"	Vance B. Drawdy, et al	987	295	3000	Part Lots 19, 20, 21, 22 + 23, Linton St., Norwood Heights
25302 " 25-1965	"			"	"	987	295		
25545 Mar. 11-1965	"	Cancelled Dannie S. Lankford KMC	9-24-75	"	Curtis Nash, et al # 7920	Deed BK - 769	124		Real Prop. Agreement
27218 " 15-1965	"			"	Verner E. Madden, et al	Deed Book 769	208		" Sunny Slope"
29879 " 31-1965	"			"	John E. Mickler	990	258	4000	Lot 7, Blk. B, Santuc St. r Lake Forest - Sec. 3.
30703 Apr. 27-1965	"			"	George D. Auld, Jr.	992	411	14000	Lot 161, Hermitage Rd. r Rd. - Santuc TP.
30835 May 5-1965	"			"	L. L. Hammond, et al	993	470	1705	Lot 22, White Horse
30975 " 6-1965	"			"	Judson M. Crane	993	565	3,200	0.78 acres, Lake Circle - one.
31027 " 7-1965	"			"	R. V. Martin, et al	994	3	5989	Lots 9 + 10, Washington L Wildaire Ets.
32113 " 7-1965	"			"	Claude R. Roovers, et al	994	60	8841	Lot 4, Burgundy Drive, r Lot 71, Locust St.
33469 " 18-1965	"	Cancelled Dannie S. Lankford KMC	5-22-89	"	James P. Coleman of Char. # 22166	995	63	7000	Lots 67, 68, 69, 70 + part r
33772 " 31-1965	"			"	Grace Elizabeth Moore of Char.	Deed BK 774	438		Real Property Agreements Sec. VI, Botany Woods
June 2-1965	"			"	P. Stanley Bowden, et al	996	460	20000	Lot 290, Botany Rd. r

INDIRECT or MORTGAGEE Index to Real Estate Mortgages - Greenville County, S. C.

I
()

To locate names, open at SURNAME INITIAL TAB and refer to Buff Sub-Index sheet for page reference.

KEYS PRINTING CO.

FILE NUMBER	MORTGAGEES FAMILY NAMES	GIVEN NAMES ABCDEFGH	GIVEN NAMES IJKLMNO	GIVEN NAMES PQRSTUVWXYZ	MORTGAGORS	BOOK	PAGE	AMOUNT	BRIEF DESCRIPTION, LOCATION, ETC. (NOT WARRANTED)
34242 June 7-1965	Bank			of Charleston, S. C. Nat'l.	W. Gordon ^{et al} McCabe	997	79	00	Industrial Drives Lots Commercial &
34993 June 14, 1965	"	Donna S. Lankley <small>cancelled 3.30.73 #2761</small>		S.C. Nat'l.	J. G. Rackley, et al	775	449	00	Real Property Agreement Sec. 1, Fenwick Hgts.
36056 " 24-1965	"			" "	George W. Mosteller, ^{et al}	998	669	8000.	Lot 28, Fenwick Lane, Court-city
1451 July 12-1965	"			" "	William V. Harris	1000	423	6700.	Part Lot 11, Winterberry
1892 " 15-1965	"			et al, as Trs.	Reuben C. Halbrook	1001	49	00	1/2 acre, middle Saluda River, Cleveland T.P. River
2624 " 22-1965	"			" "	Max E. Whatley et al	1001	583	10,000.	Dr., Sec. 1, Chanticleer Subd. Lot 46, West Seven Oaks Grant T.P.
4173 Aug. 5-1965	"			as Com.	M. F. Woodward	1003	403	3,250.	Lot 8, Augusta Terrace,
4452 " 9-1965	"			" "	George Loumos	779	492	00	Real Prop. Agreement Mansell St.
4890 " 12, 1965	"			Sub. Tr.	Otis L. Gorman	1004	109	2,000	Lot near W. Park ave. & Cherokee Forest
5127 " 16-1965	"			S.C. Nat'l.	Robert T. Davis	1004	334	5,200.	Lot 325, Elizabeth Dr. &
5908 " 23-1965	"			S.C. Nat'l.	Standard Plywoods, Inc.	1005	211	7,927.	Lots 639 + 640, Lake Lanier, Also Lot East Lake Shore Dr., Lake Lanier
7411 Sept. 3, 1965	"			" "	Appliance Co., Inc. Miller Orthopedic	1006	438	12,000	Leach St. Also Lot 8, Leach City Lot Cor. Arlington Ave. & S.
7484 " 7, 1965	"			" "	Carolyn J. Chism, et al	781	467	00	Real Prop. Agreement
7860 " 9-1965	"			" "	Bottling Co. Nebi-Royal Crown	1007	167	120,000.	2.30 acres (Lot 3) Grove Rd.

I

INDIRECT or MORTGAGEE Index to Real Estate Mortgages - Greenville County, S. C.

To locate names, open at SURNAME INITIAL TAB and refer to Buff Sub-Index sheet for page reference.

KEYS PRINTING CO.

()

FILE NUMBER	MORTGAGEES FAMILY NAMES	GIVEN NAMES ABCDEFGH	GIVEN NAMES IJKLMNO	GIVEN NAMES PQRSTUVWXYZ	MORTGAGORS	BOOK	PAGE	AMOUNT	BRIEF DESCRIPTION, LOCATION, ETC. (NOT WARRANTED)
8213	Bank				S. C. Nat'l. Inc. Campbell's Pharmacy,	1007	353	20,000. ⁰⁰	are. Lots 9 + 10 + strips, Conestee
Sept. 13-1965									
8436	"				" " A. S. Walker	1007	487	5,950. ⁰⁰	Part Lots 21 + 22, Piney
" 14-1965					etal, as Trs.				mntn. Rd. - Clairmont
"	"				" "	1007	487		Ridge Subd. Chick Appn. TP.
10268	"				" "				51 Deborah Lane, Saluda Lake
Oct. 1, 1965					Cecil S. Adams	1009	462	10,022	Lots 5, 6, 7, 8 + 9, Sec. B.
11090	"				M. Chas. Maurice Brown, et al	1010	133	25,000	Stone Lake Heights, Sec. III
" 8-1965					S. C. Nat'l. + warehouse, Inc.				Lot 52, Stone Lake Dr.
11360	"				S. C. Nat'l. Segars + Willis Storage	1010	329	118,000.	12.57 acres, Fairview Tp.
" 12-1965									
12262	"	Cancelled Dannie S. Tankersley RMC	10-8-74	# 9163	S. C. Nat'l. J. Don Lee, et al	DEED	BOOK		Real Property Agreement
" 20, 1965					" "	784	142		Carrier (St.)
12167	"				as Trustee				Lot Park ave. (formerly)
" 20-1965					" "				
12883	"	Cancelled Ollie Farnsworth RMC			M. D. Hopkins, et al	1011	265	3,200	Real Property Agreement
" 26, 1965					6/23/72 Sat Bk 8-265	DEED	Bk.		
16948	"	Cancelled Dannie S. Tankersley RMC	9-24-87	# 14532	S. C. Nat'l. Ann C. Wooten, et al	784	436		Real Property Agreement
Dec. 7-1965					S. C. Nat'l. J. F. Styles, et al	DEED	Bk.		
17617	"				" "	787	464		" " "
" 13-1965					S. C. Nat'l. Carter Land Dev. Co., Inc.	1016	575	70,000.	Lots 35, 36 + part lots
"	"				" "	1016	575		34 + 33, map 1, Camilla Park
17885	"				" "				
" 15-1965					Carolina Carton Co.	1017	13	160,000.	5.92 acres (Lot 9) Jersey
"	"				" "	1017	13		St. + Mississippi Dr., Donaldson Center, South TP.
20384	"				" "				
Jan. 11-1966					J. F. Welborn, et al	1019	257	21,000.	2 Tracts = 3.10 acres, Pendleton Rd. (formerly
"	"				" "	1019	257		Pickens Rd.)

1 INDIRECT or MORTGAGEE Index to Real Estate Mortgages — Greenville County, S. C.

To locate names, open at SURNAME INITIAL TAB and refer to Buff Sub-Index sheet for page reference.

KEYS PRINTING CO.

FILE NUMBER DATE OF RECORD	MORTGAGEES FAMILY NAMES	GIVEN NAMES ABCDEFGH	GIVEN NAMES IJKLMNO	GIVEN NAMES PQRSTUVWXYZ	MORTGAGORS	BOOK	PAGE	AMOUNT	BRIEF DESCRIPTION, LOCATION, ETC. (NOT WARRANTED)
4171 Aug 10, 1966	Bank				S. C. Natl. Charles P. Moran, et al	1038	5	18,100	00 Lake Heights, Sec. III Lot 5, Stone Dr., Stone
4299 " 12-1966	"				S. C. Natl. Baptist Tabernacle Church	1038	129	17,000	00 Lot 1, cor. Hampton ave. & Fort St.; Lot 2, Hampton ave. Extn & Lot 3, cor. Patterson St. & Hampton ave. Extn.
"	"			"	"	1038	129		
"	"			"	"	1038	129		
5138 " 22-1966	"				C. W. Owens	Seed Book 804	379		Real Prop. Agreement
5858 " 29-1966	"				W. E. Humphries	1039	283	2,000	00 2 1/2 acres, Super Hwy. U. S. 29 & old U. S. Hwy. 29, Chick Spgs. Tp.
"	"			"	"	1039	283		92 S. 29, Chick Spgs. Tp.
6470 Sept 6, 1966	"				W. E. Humphries	1039	671	2,239	2 1/2 Acres, Super Hwy U. S.
7462 " 16-1966	"				R. A. McKinney	1040	521	7,650	00 Part Tract 1, Prop. F. M. Todd Est.
"	"			"	"	1040	521		Austin Sp.
7664 " 19-1966	"				Herbert Parker, et al	1040	658	1,310	40 Lot, Jenkins St.
7975 " 21-1966	"				Henry C. Nichols, et al	1041	75	27,500	00 Lots 53, 54, 55 & 56, maple Dr., Peachtree Terrace, near Mauldin & Lots 67, 68, 69 & 70 Augusta Rd. & Douglas Dr. Country Club Est.
"	"			"	"	1041	75		
"	"			"	"	1041	75		
7924 " 21-1966	"				J. P. Goodwin, et al	1041	107	3,389	96 Rd. - Gantt Sp. 2 lots - Old Anderson

INDIRECT or MORTGAGEE Index to Real Estate Mortgages — Greenville County, S. C.

To locate names, open at SURNAME INITIAL TAB and refer to Buff Sub-Index sheet for page reference.

KEYS PRINTING CO.

()

FILE NUMBER	MORTGAGEES FAMILY NAMES	GIVEN NAMES ABCDEFGH	GIVEN NAMES IJKLMNO	GIVEN NAMES PQRSTUVWXYZ	MORTGAGORS	BOOK	PAGE	AMOUNT	BRIEF DESCRIPTION, LOCATION, ETC. (NOT WARRANTED)
DATE OF RECORD									
9112 Oct. 4 1966	Bank				S. C. Na'tl. James P. Coleman	1042	166	25,000 ⁰⁰	Mt. Jp. 9.52 Acres, Paris
9323 " 6-1966	"				S. C. Natl. Helen B. Henry	1042	259	8,075 ¹⁶	Lots 76, 77 & 78, 4.64 acres, North Estate Dr. & 6.27 acres, Lawman Blvd., Crestwood, Inc.
"	"			"	"	1042	259		
"	"			"	"	1042	259		
11614 Nov. 3-1966	"				Nannie S. Talley	1044	53	2,325 ⁰⁰	Rd. - Lincoln Court. Lots 3 & 4, White Horse
12726 " 17-1966	"				Ralph J. Hill, et al	1044	621	890 ¹¹	1 acre, Trill co. & 12 acres, Glassy mt. Jp. Also Personal Prop.
"	"			"	"	1044	621		
14074 Dec. 6-1966	"				William W. Graham, et al	Deed 810	216	1510	Real Prop. Agreement 52 Pondleton Rd.
15177 " 20-1966	"				J. F. Welborn, et al	1046	607	25,625 ⁵²	2 tracts = 3.10 acres,
15464 " 23-1966	"				Allines B. Williams, et al	1047	101	50,000 ⁰⁰	Lots Rhett St. Rd. Paris mt. Jp.
15926 " 30-1966	"				William Lee Durham, et al	1047	357	3,400 ⁰⁰	1.5 acres, Farris Bridge Paris mt. Jp.
16886 Jan. 12, 1967	"				Bruce H. Lathridge, et al	1048	161	3,201 ¹²	Tract 3, McElhenny Rd., Paris mt. Jp.
17387 " 18-1967	"				(et al, Inc.) Arthur Miller, Jr.	1048	387	1,900 ⁰⁰	Part Lot 2, Montgomery Ave. Grant Jp.
17479 " 19-1967	"				James Byrd	1048	426	6,300 ⁰⁰	Lots 1, 2, 3 & 4, Prospect St. & Oregon St. - Kadetena
18122 " 27-1967	"				Kenneth B. Dailey, et al	1049	77	6,499 ⁸⁰	Int. Lot 4, Blk. C,
20631 Feb. 27-1967	"				(et al, Inc.) Jean LaFoy Trammell	1051	90	10,000 ⁰⁰	Lot X, West Edge St.

INDIRECT or MORTGAGEE Index to Real Estate Mortgages — Greenville County, S. C.

To locate names, open at SURNAME INITIAL TAB and refer to Buff Sub-Index sheet for page reference.

KEYS PRINTING CO.

FILE NUMBER DATE OF RECORD	MORTGAGEES FAMILY NAMES	GIVEN NAMES ABCDEFGH	GIVEN NAMES IJKLMNO	GIVEN NAMES PQRSTUVWXYZ	MORTGAGORS	BOOK	PAGE	AMOUNT	BRIEF DESCRIPTION, LOCATION, ETC. (NOT WARRANTED)
20876 Mar. 4-1967	Bank			S. C. Nat'l.	Katherine R. Lee	1051	196	85,000. ⁰⁰	14.11 acres bounded on South by Paris Mt. State Park; 8.30 acres + Tract 12, Paris Mt. Tp.
"	"			"	"	1051	196		
"	"			"	"	1051	196		
27571 " 9, 1967	"			"	P. H. Moore, et al	1051	570	35,000. ⁰⁰	1.92 acres, Camp Rd. (Old Natl. Hwy. 29) near Paris Station
" " "	"			"	"	1051	570		
22094 " 15-1967	"			"	Medical Investors, Inc.	1052	195	150,000. ⁰⁰	Lot - Pendleton St.
22729 " 12-1967	"			"	W. Gordon M. Cate, Jr., et al	1052	561	100,000. ⁰⁰	Lots Com. + Ind. Tr. Pleasantburg Ind. Park
"	"			"	"	1052	561		
23354 " 29-1967	"		as Sub. Tr.	"	Blenche H. Zaglin	1053	296	15,000. ⁰⁰	River Sts. Lot cor. S. Main +
23444 " 30-1967	"			"	J. F. Welborn, et al	1053	347	10,000. ⁰⁰	Lot 12, 150th St. Lot 10 Alice Ave; Lot 1, 6th St. 15, Woodville 2+9ts + Lot 5, Map 3, Woodville 2+9ts.
"	"			"	"	1053	347		
"	"			"	"	1053	347		
24495 Apr. 11, 1967	"			"	Luther M. Wallace, et al	1054	492	3,387. ⁹⁶	Lots 44 + 45, cor. Mims Ave. + Watson St. Nicholtown 2+9ts.
"	"			"	"	1054	492		
24860 " 14-1967	"			"	D. + W. Mfg. Co.	1055	9	20,000. ⁰⁰	Lot 19 + Part lots 10, 11 + 18, cor. Skyview + Pleasantburg 2+9ts -
"	"			"	"	1055	9		

INDIRECT or MORTGAGEE Index to Real Estate Mortgages — Greenville County, S. C.

To locate names, open at SURNAME INITIAL TAB and refer to Buff Sub-Index sheet for page reference.

KEYS PRINTING CO.

FILE NUMBER DATE OF RECORD	MORTGAGEES FAMILY NAMES	GIVEN NAMES ABCDEFGHIH	GIVEN NAMES IJKLMNO	GIVEN NAMES PQRSTUVWXYZ	MORTGAGORS	BOOK	PAGE	AMOUNT	BRIEF DESCRIPTION, LOCATION, ETC. (NOT WARRANTED)
25148 Apr. 18-1967	Bank			S. C. Nat'l.	Evelyn S. Breazeale	1055	218	90 722.	Lot 5, Bates St. + Part Lots 88, 89 + 90, cor. Orlando ave. + Furman Hall Rd.
"	"			" "	" "	1055	218		
"	"			" "	" "	1055	218		
29459 May 23-1967	"			" "	Caleb Wade Carter	1058	331	72 3,024.	St. - Piedmont Park. Part Lot 10, maplecroft Cleveland, Sp.
29135 " 30-1967	"		Charleston-Grille	" "	Ruth Reid	1059	75	20 3,571	Lot 237, Pioneer Park.
29523 June 2-1967	"			S. C. Nat'l.	Ray G. Blaine, et al	1059	414	00 5,000.	Lot, West Earle St. 276. near S'ville.
31042 " 19-1967	"			S. C. Nat'l.	Tylok Southern, Inc.	1060	623	00 38,500.	Lots 15 + 16, U. S. Hwy 5 + Jackson St.
31644 " 23-1967	"			" " Tr.	Lewis & Co., Inc., et al	1061	279	00 70,000	Lot Cor West Broad St Rd, Barkedale
31643 " 23-1967	"			S. C. Nat'l.	Brooks R. Prince, et al	1061	298	00 30,000	Lot 20, Rockingham Brandon.
620 " 30-1967	"			S. C. Nat'l.	Clyde T. Couch, et al	1062	143	76 3529.	Lot 279, Jacob St Sec II, Court, City
1189 July 7-1967	"			" " "	Perry A. Cracher	1062	477	60 2444	Lot 44, Blk. C, Augusta Breed.
1589 " 12-1967	"			" "	Loyce F. McKinney, et al	1063	178	00 35,597.	Lot 8, Ridge Dr., near S'ville
1598 " 12-1967	"			" "	J. L. Holt	1063	215	60 1,800.	Lot 2, Georgia Rd. S
2838 " 25-1967	"			" "	James C. Jeter, et al	1064	379	00 12,624.	Lot, Westfield St.
3264 " 28-1967	"			" "	William J. Wenthlin, et al	1064	573	88 25,000.	Lot 104, Stonelaven Dr. Place Prop.
4620 Aug. 10-1967	"			" "	Roy Mitchell, et al	1066	155	1451.	Part Lot 16, Arnold

INDIRECT or MORTGAGEE Index to Real Estate Mortgages — Greenville County, S. C.

To locate names, open at SURNAME INITIAL TAB and refer to Buff Sub-Index sheet for page reference.

KEYS PRINTING CO.

FILE NUMBER	MORTGAGEES FAMILY NAMES	GIVEN NAMES ABCDEFGHIJ	GIVEN NAMES KLMNO	GIVEN NAMES PQRSTUVWXYZ	MORTGAGORS	BOOK	PAGE	AMOUNT	BRIEF DESCRIPTION, LOCATION, ETC. (NOT WARRANTED)	
4631	Bank				Black.			40	S. Hunt, et al.	
Aug-10-1967					A.C. Natl. Harriett H. Hunt, et al	1066	185	2,768.	1.87 acres, Prop. James	
4782								00		
" 11-1967					" "	J. Howard Harrison, et al	1066	243	1,990.	Lot 5, Blk. A, Fern St.
5231					" "				80	E. Highlander Est.
" 16-1967					" "	William H. McKin, et al	1066	554	5,419.	Lot 18, Carolina ave.
6761					" "				20	Judson Mills No. 2
Sep. 1, 1967					" "	J. Harold Lane, et al	1068	153	3,151	Lot 14, Eighth Ave.
" "					" "				20	
6772					" "	R.E. Phillips, Jr., et al	1068	156	4,639	Lot 2, White Circle Rd.
" 1, 1967					" "	Reddy Co.			00	
7440					" "	Abrams-Bannister, et al	1068	181	73,500	Part Lot 9, Cleveland St.
" 8-1967					" "				20	Drive, near City
8086					" "	Grady E. Barrett, et al	1068	569	3,376	Part Lot 11, Arice Dale
" 15-1967					" "				84	276, Butler Tp.
8673				" "	Mamie H. Jackson	1069	326	4,959.	Part Lot 5, U.S. Hwy.	
" 21-1967				" "	Sat BK 6 at 436			Reel	Prop. agreement	
11801				" "	Ralph E. Boone	829	73		on Mills mill.	
Oct. 23-1967				" "	Edna Mae Eubanks	1074	207	4,366	Lot 156, Spring St.	
" "				" "				12		
" "				" "	Myrtle S. Gentry	1074	210	13,74.	Lots 58+59, cor.	
11800				" "	" " "	1074	210		Savannah St.	
" 23-1967				" "	Anne P. deJaranne	1074	213	851.	(Summitt ave.) + Coltran St.	
12194				" "				96	(Pinehurst Dr.)	
" 26-1967				" "	Elsie Whitmire Pace	1074	555	4,239	Lot 10, Idlewood Dr.	
13057				" "				60	Fair Heights, also strip off.	
Nov. 3, 1967				" "	W. J. Winter	1075	427	28,000	Lot 20 Cumberland ave.	
13388				" "				00	Woodland Way	
" 7-1967				" "	James W. Vaughn, et al	1075	586	25,000.	Lot 6, Cor. Popwood Lane	
								00	Congress Rd.	

*Cancelled
Donnie S. Lankley
RMC*

11-13-78 # 14883

INDIRECT or MORTGAGEE Index to Real Estate Mortgages — Greenville County, S. C.

To locate names, open at SURNAME INITIAL TAB and refer to Buff Sub-Index sheet for page reference.

KEYS PRINTING CO.

FILE NUMBER	MORTGAGEES FAMILY NAMES	GIVEN NAMES ABCDEFGHIJ	GIVEN NAMES JKLMNOPQ	GIVEN NAMES RSTUVWXYZ	MORTGAGORS	BOOK	PAGE	AMOUNT	BRIEF DESCRIPTION, LOCATION, ETC. (NOT WARRANTED)
13642 Nov. 9-1967	Bank		Natl.		South Car. ^{etal} Clarence D. Sloan,	1076	93	3,976. ⁸⁰	9.64 acres (Part Lot 14) Anderson Rd. Dixie Farms, 5antth Tp.
"	"			"	" " " "	1076	93		Lower Ecto
14039 " 14-1967	"			"	John M. Cook, ^{etal}	1076	363	10,000	Lot 4 3, Mershley Rd.
14654 " 21-1967	"			"	Com. Warehouse Co., ^{Inc.}	1077	119	200,000	Tract 3 + another Tract Prop. Com. whse. co.
"	"			"	" " " "	1079	119		Inc.
15265 " 28-1967	"			"	Thelma Earline Keller	1077	507	5,302. ²⁰	Paris mt. Tp. 6 acres, White Horse Rd.
16892 Dec. 15-1967	"	of Charleston - Trustee		"	Greenville County, S. C.	1080	1		Indenture of mtg. & Deed of Trust, dated as of Nov. 1, 1967 - Relating to Co. Industrial Bldg. Revenue Bonds of Greenville County, S. C.
"	"			"	" " " "	1080	1		
"	"			"	" " " "	1080	1		
"	"			"	" " " "	1080	1		
17274 " 20-1967	"			S. D. Mall	Lamar H. Lanford ^{etal}	1079	638	4,812. ⁰⁰	Heights Lot 3, Jeyler St. Augusta
17558 " 26-1967	"			"	Harriett H. Black, ^{etal}	1080	352	3,714. ⁰⁰	1.87 acres, Berea Dr.
17740 " 27-1967	"			"	Wade Hampton Shop ^{ping Center, Inc.}	1080	381	60,000. ⁰⁰	Lot, Wade Hampton Blvd. - Karen Dr. & Batesview Dr.
17705 " 27-1967	"	Cancelled ^{of Charleston} ⁹⁻²⁻⁷⁷ ³⁵⁵³ ^{set. BK. 50-78}		"	B. Jack Foster	835	317		Real Prop. Agreement
18031 " 29-1967	"			"	George W. Zicks, ^{etal}	1080	564	3,313. ⁸⁰	Lot 96, Speed St. Monaghan Mills Corn.

INDIRECT or MORTGAGEE Index to Real Estate Mortgages — Greenville County, S. C.

To locate names, open at SURNAME INITIAL TAB and refer to Buff Sub-Index sheet for page reference.

KEYS PRINTING CO.

FILE NUMBER	MORTGAGEES FAMILY NAMES	GIVEN NAMES ABCDEFGH	GIVEN NAMES IJKLMNO	GIVEN NAMES PQRSTU VWXYZ	MORTGAGORS	BOOK	PAGE	AMOUNT	BRIEF DESCRIPTION, LOCATION, ETC. (NOT WARRANTED)
18634 Jan. 8-1968	Bank			of Char. (Newberry) S. C. Natl.	Suber Margaret Martin	1081	207	25,000	Tracts 1-8, less certain lots - Part of Parish Place.
" 19135 " 16-1968	"			" of Char. "	" J. J. Helborn, et al	1081	629	15,500	3.10 acres Pendleton Rk. West view.
19907 " 25-1968	"			" "	Marion K. Wilkinson	1082	419	3,471	Lot 93, Prestone Dr
20466 Feb. 1-1968	"			" "	Jones, et al Farman Horace	1083	99	3,584	Lots 35 + 36, Perry Prop-
21394 " 13-1968	"			" "	Lloyd Edwin Woodall	1083	643	2000	Lot 19, Graceland St.
22996 Mar. 1-1968	"			Committee S. C. Natl.	Consolidated Capital Corp.	1085	337	46,275	8.54 acres + 56.75 acres Hunt Sp. Also 26.29 acres, Lakeside Dr.
" 24415 " 19-1968	"			" S. C. Natl.	Harold H. Willingham, et al	1086	637	7,368	Lot 9 + adj. 1/2 lots 8 + 10, Franklin Rd.
" 24642 " 21-1967	"			" "	M. J. Garrett	1087	82	1345	P. V. Hunt Est. Lot 9, Avery St.
25550 Apr. 1-1968	"			" "	James S. Gillison, Jr., et al	841	90		Real Prop. Agreement.
25668 Apr. 2, 1968	"			" "	Willie Jo L Huff et al	1088	268	3629	Lot 42, Rogan ave.
26517 " 11-1968	"			" "	William M. Crocker et al	1089	337	12,000	Heights, Mauldin Lot 50 Riles St, Bishop Ford Rd., Oaklawn Sp
26481 " 11-1968	"			of Belton "	C. W. Owens	1089	341	6,264	Part Tract 3, Hallands
27093 " 18-1968	"			S. C. Natl.	Edna B. Eubanks	1090	79	2509	Lot 6a, Springbrook Dr.

INDIRECT or MORTGAGEE Index to Real Estate Mortgages — Greenville County, S. C.

I

To locate names, open at SURNAME INITIAL TAB and refer to Buff Sub-Index sheet for page reference.

KEYS PRINTING CO.

()

FILE NUMBER DATE OF RECORD	MORTGAGEES FAMILY NAMES	GIVEN NAMES ABCDEFGH	GIVEN NAMES IJKLMNO	GIVEN NAMES PQRSTUVWXYZ	MORTGAGORS	BOOK	PAGE	AMOUNT	BRIEF DESCRIPTION, LOCATION, ETC. (NOT WARRANTED)
27441 Apr. 22, 1968	Bank			S. C. Nat'l of Charleston	Engelia S. Landreth	1090	283	5580. ⁰⁰	Cleveland Terrace. Lot 41, Sherwood St. City
30588 May 27, 1968	"			" "	W. F. Gibson, D.D.S. etal	1093	397	30,000. ⁰⁰	2 Lots E. Broad St. Saluda Dam Rd. Woodville Hgts.
31315 June 3, 1968	"			" "	Verner E. Madden,	1094	200	5567. ⁰⁰	Lot 2, Old Pickens Rd. on
31915 " 10, 1968	"			" "	Marvin D. Lewis, et al	1094	622	1455. ⁰⁰	Lot 91, Tindal Rd. Map 3, Sans Souci also
" "	"			" "	" " "	1094	622		Personal Prop.
31933 " 10, 1968	"			" "	Celia R. Sher	1094	625	6624. ⁶⁰	Part Lots 3, 4 & 6 Int. of Pierce + Goldsmith Sts & Buncombe Road
" "	"			" "	" " "	1094	625		College Heights
32722 " 19, 1968	"			" "	Willie L. Nash	1095	478	6,627. ⁶⁰	Lot 87, Princeton Ave. Dine, City
32779 June 20, 1968	"			" "	E. C. Loddard Jr. et al	1095	522	8,800. ⁰⁰	Lots 20 & 21, West 2 allulak Lots 1 & 5 Pendleton Rd. Woodville Hgts.
33380 " 27, 1968	"			" "	J. F. Welborn, et al (d/b/a Clock Drive-In #3)	1096	191	10,000. ⁰⁰	Lot 12 Balt St.; Lot 10 Alice Ave.; (Wade Hampton Blvd.)
110 July 1, 1968	"			" "	Alex Koutsionkis, et al Appliance Co., Inc.	1096	399	50,000. ⁰⁰	Part Lots 13 + 14 U. S. Hwy. 29, City
" 1312 " 16, 1968	"			" "	Grille Orthopedic	1097	514	80,000. ⁰⁰	Part Lot 4, S/W cor. Arlington Ave. + Leach St., Lot 2424 con. Arlington Ave. + S. Leach St. also Lot S. Leach St.
" "	"			" "	" "	1097	514		Brandon Plant
1428 " 17, 1968	"			" "	Frank Bayne, Jr.	1097	570	253. ⁰⁰	Lot 403, Mason St. Brookwood Forest
1431 " 17, 1968	"			" "	James L. Pace	1097	573	658. ⁰⁰	Lot 1, Carriage Lane,

I

INDIRECT or MORTGAGEE Index to Real Estate Mortgages — Greenville County, S. C.

()

To locate names, open at SURNAME INITIAL TAB and refer to Buff Sub-Index sheet for page reference.

KEYS PRINTING CO.

FILE NUMBER	MORTGAGEES	GIVEN NAMES	GIVEN NAMES	GIVEN NAMES	MORTGAGORS	BOOK	PAGE	AMOUNT	BRIEF DESCRIPTION, LOCATION, ETC.
DATE OF RECORD	FAMILY NAMES	ABCDEFGH	IJKLMNO	PQRSTUVWXYZ					(NOT WARRANTED)
1537					Miss			00	Piney Park.
July 18, 1968	Bank			S. C. Nat'l	Jahnnie B. Waldrop-	1097	645	6,690	Lat 1, Paris Mt. Rd. Paris - n
03690	"			" "	Inc.			00	Dwille - Austin Tp.
Aug. 13, 1968	"			" "	Garrett, Wenck & Garrett,	1100	73	100,000	Lat 2, Maple St. Extn. Near,
3960	"			" "	" "			72	St.) Grandview.
" 15, 1968	"			of Charleston, Belton Branch	James E. Balson	1100	261	3024	Lat 10, Jasmine Dr. Douglas
3972	"			" "	" "			00	" "
" 15, 1968	"			" "	John S. Kellett, et al	1100	233	6378	1 acre, Dunklin Tp.
4191	"			" "	" "			72	Lat 1, Dunklin Tp.
" 19, 1968	"			S.C. Nat'l.	James Byrd, et al	1100	447	1935	Lat Prospect (Smith St.)
4445	"			of Charleston	" "			00	Sta., Ward 2, City
" 21, 1968	"			" "	The Baptist Courier	1100	597	25,000	Lat Cox. Manley & Pettigrew
5725	"			" "	" "			"	" "
Sept. 5, 1968	"			S.C. Nat'l.	" "	1102	227	150,000	Tract 2, B. & S. Hwy.
5900	"			of Charleston	of S.C., Inc.			00	Donaldson Center
" 6, 1968	"			" "	Piedmont Chemical Ind.,	1102	376	100,000	Lat 8, (5.71 acres) Blk. 5,
4129	"			" "	" "			00	City -
" 19, 1968	"			" "	Patewood Corp.	1103	633	250,000	Tract Worley Rd. Near,
7070	"			12/30/70	" "	Dead Bk			" "
" 19, 1968	"	Cancelled		" "	Herman W. Brown et al	852	488		Real Prop. Agreement
7514	"	Ollie Farnsworth		" "	" "			00	Bridge Rd.
" 24, 1968	"	R.M.C. #15121		Dwille, S.C.	Archie Seigle, et al	1104	271	5,721	Lots 13+14 Old Dunham's
8173	"			S.C. Nat'l.	" "			00	" "
Oct. 2, 1968	"			of Charleston	Joseph J. Melton, et al	1105	19	63,000	Lot 7+ Part Lot 8, Chick Lappa Rd.
" "	"			S.C. Nat'l.	" "				Stone Lake Heights, Lot 2 & 3.
" "	"			" "	" "	1105	19		Hwy. 291, Butler Tp.
8302	"			" "	" "			30	" "
" 3, 1968	"			S.C. Nat'l.	Ralph E. Wisick, Sr.	1105	93	4,192	Lat 2, Welborn St.
8820	"			of Charleston	" "			"	" "
" 15, 1968	"			" "	A. J. Whitfield, Inc.	1105	712	1,500	" "
9884	"			" "	of Greenville, S.C., Inc.			00	+ L.C. Highway 11 by Area -
" 22, 1968	"			" "	Rental Uniform Service,	1106	662	500,000	Tract between Jameson & S.C.

INDIRECT or MORTGAGEE Index to Real Estate Mortgages Greenville County, S. C.

I

To locate names, open at SURNAME INITIAL TAB and refer to Buff Sub-Index sheet for page reference.

()

FILE NUMBER	MORTGAGEES FAMILY NAMES	GIVEN NAMES ABCDEFGH	GIVEN NAMES IJKLMNO	GIVEN NAMES PQRSTUWXYZ	MORTGAGORS	BOOK	PAGE	AMOUNT	BRIEF DESCRIPTION, LOCATION, ETC. (NOT WARRANTED)
9996				of Charleston, D.C.				40	
Oct. 23, 1968	Bank			S.C. Nat'l.	Nellie Jones Shealy	1107	41	2,363	Lat 4, Emile Ave.
10362	"			" "	Doyle Hunter, et al	1107	516	40	
" 28, 1968	"			" "				5,852	Lat 2, Texas Ave - Near City -
10878	"			" "				46	Piedmont Mfg. Co. Village
Nov. 1, 1968	"			S.C. Nat'l.	W. F. Anderson, et al	1108	137	2,391	Lat 31 Langston St. (Ave),
10871	"	of Charleston, as Successor Exp. + Tr.		" "				00	+ Brown St. + Int. Strip
" 1, 1968	"			" "	First Piedmont Bank + Tr. Co.	1108	109	183,000	Lat North Main St.; Lot Elford St,
11677	"		of Charleston -	et al				40	Acres Berea Community
" 12, 1968	"		S.C. Nat'l.		Buster B. Brown, Jr.	1109	195	6,750	6.25 Acres, less 1.55 Acres + 1.04,
12077	"		" "	" "				80	lands Sub'd.
" 15, 1968	"		" "	" "	Eugene M. Kass, et al	1109	487	3,901	Part Lat 5, Texas Ave. High-
12703	"			S.C. Nat'l.	Edward J. Nasser, et al	1110	189	2,000	Spring Land Co.
" 22, 1968	"			" "	Edward E. Albright	1110	423	20	Lat 6, Watts Ave. Prop Chapin
12961	"		" "	" "				20	
" 26, 1968	"		" "	" "				2,078	Lat 27 Cor. Rosalee Dr.
" "	"		" "	" "				423	+ Alhambra Blvd.
13196	"		" "	" "				00	Cutlers Rd., Gantt Tp.
" 29, 1968	"		" "	" "	W. F. Gibson, D.D. S.	1110	641	4,000	2 Lots East Broad St -
13161	"		" "	" "				00	+ Fortner St.
" 29, 1968	"		" "	" "	W. B. Simmons	1110	644	100,000	Part Lots 6, 14 + 15 Cor. 7th Court
13682	"		" "	" "				32	Boat Club - dnc.
Dec. 5, 1968	"			S.C. Nat'l.	Charles M. Durham	1111	286	2,839	Lat 51, Map 2, Gville Motor,
13683	"			" "				62	Scarlett St. Sherwood Forest -
" 5, 1968	"			S.C. Nat'l.	Kenneth E. Halloway,	1111	289	5,757	Lat 177 Cor. Rubin Hood Rd. +
13877	"	of Charleston		" "				00	
" 6, 1968	"			S.C. Nat'l.	Gville Paper Co., Inc.	1111	411	110,000	Lat Pt W Drive, Gantt Tp.
14021	"			" "				8+	
" 9, 1968	"			S.C. Nat'l.	Edna Blessingame	1111	485	2,085	Lat 7, Taylor St.
14130	"	of Charleston		" "				20	
" 10, 1968	"			" "	Lufronia Garrett Goldsmith	1111	611	3,028	2 3/2 Acres, Fairview Tp.

INDIRECT or MORTGAGEE Index to Real Estate Mortgages Greenville County, S. C.

To locate names, open at SURNAME INITIAL TAB and refer to Buff Sub-Index sheet for page reference.

FILE NUMBER DATE OF RECORD	MORTGAGEES FAMILY NAMES	GIVEN NAMES ABCDEFGHIJ	GIVEN NAMES KLMNO	GIVEN NAMES PQRSTUVWXYZ	MORTGAGORS	BOOK	PAGE	AMOUNT	BRIEF DESCRIPTION, LOCATION, ETC. (NOT WARRANTED)
14452 Dec. 13, 1968	Bank			S.C. Natl.	Ressie D. Hambright	1112	292	80 3,313	Lat Perry Ave. Pleasant Valley
15609 " 31, 1968	"			" "	Robert C. Yonque, et al	1113	378	80 2,977	Lat 244 Patomac Ave. Circle, Monteith Heights
16692 Jan. 14, 1969	"			Charleston	John W. Humphries, et al	1114	422	60 4,433	Lat 7 + Part Lat 6, Monteith
17158 " 20, 1969	"			" "	F.W. Patterson	1115	72	40 3,308	Strip Hunts Bridge Rd. D. ...
19382 Feb. 14, 1969	"			" " "	Marilyn Rose Rose	1117	225	08 20,000	2 + 15 ...
19524 " 18, 1969	"			of Charleston, S.C.	J. Lewis ...	1117	247	00 10,000
19521 " 18, 1969	"			Monteith	Robert ...	1117	217	20 4,280
19941 " 21, 1969	"			of Charleston, S.C.	Thomas ...	1117	585	52 2,555	Part Lots 7 + 8, ... Park, Chick Spgs. Tp.
26303 " 26, 1969	"			S.C. Natl.	C.W. Carter, et al	1118	209	00 3,195	Lat 15, Belvue Rd. Piedmont, Prop. Gantt Tp.
20463 " 28, 1969	"			of Charleston, S.C.	West Gantt Baptist Church	1118	342	00 12,000	Part Lat 9, W. M. Myer
21284 Mar. 10, 1969	"			S.C. Natl.	Milton Brown	1119	241	40 4,550	Part Lat 8, Chicora Ave. Paris Mt. Tp.
21645 " 13, 1969	"			of Charleston, S.C.	E.C. Black, et al	1119	526	80 5,329	Lat Orchid Dr. + Hwy. 416s + Randall St.
22721 " 25, 1969	"			S.C. Natl.	Jahnnie M. Truesdale, et al	1120	547	00 1,500	Part Lots 27 + 29, Con. Wilton, Brandon Plant.
22720 " 25, 1969	"			of Charleston, S.C.	Joe F. Brown, et al	1120	580	96 2,016	Lat 428, Ross St. Max. ...
23327 Apr. 1, 1969	"			" "	J. L. ...	1121	295	00 30,000	Part 5, Mill Rd. Prop. Mill ...
23878 " 7, 1969	"			S.C. Natl.	Dr. ...	1123	70	70 2,946	Lat 71, ...

KEYS PRINTING CO.

INDIRECT or MORTGAGEE Index to Real Estate Mortgages Greenville County, S. C.

I

To locate names, open at SURNAME INITIAL TAB and refer to Buff Sub-Index sheet for page reference.

()

KEYS PRINTING CO.

FILE NUMBER DATE OF RECORD	MORTGAGEES FAMILY NAMES	GIVEN NAMES ABCDEFGHIH	GIVEN NAMES IJKLMNO	GIVEN NAMES PQRSTUWXYZ	MORTGAGORS	BOOK	PAGE	AMOUNT	BRIEF DESCRIPTION. LOCATION, ETC. (NOT WARRANTED)
23888 Apr. 7, 1969	Bank		of Charleston, Greenville	S.C. Natl.	Fred J. McCoy, et al	1122	73	80 3646	Lots 7, 8, 17+18, James St. + Lot 1 Mrs. Bess James Prop. Taylors, Chick Spgs. Sp.
" "	"	"	"	"	" " " "	1122	73		
24073 " 9, 1969	"			S.C. Natl.	William H. McCauley, II, et al	1122	247	80 3,100	Height - Lot 37, Vance St. Norwood,
24748 " 16, 1969	"			"	Nancy Ella H. Trammell	1123	66	20 7,150	Lane - Lot Cor. Welcome Rd. + Camelot,
25427 " 23, 1969	"		of Ches. (Kville)	S.C. Natl.	James H. Hudgins	1123	571	84 2,949	Mills Mill Lot 49, Beacon St.
25492 " 24, 1969	"		"	"	O.C. Fleming, et al	1123	630	68 3,175	Lot 1, Washington Ave., Gantt Sp.
25639 " 25, 1969	"		"	"	Archie Etherton, et al	1124	65	40 6,077	9.98 Acres, Grove Sp.
26242 May 2, 1969	"			S.C. Natl.	Edith L. Johnson	1124	535	28 3,101	Acres Lot 40, Lucille Ave. Lynwood,
26611 " 7, 1969	"			"	(Serie E.) Bertie B. Mulkey	1125	57	60 4,551	+ Princeton St. Lots 5, 6, 12 + 13, Anderson Rd.
26615 " 7, 1969	"		Charleston	"	Dupre Leland Martin, et al	1125	100	00 2,700	side Mills Lot 42, West Fifth St. Wood-
28825 June 2, 1969	"			S.C. Natl.	William C. Pilgrim	1127	346	20 9,502	Lot 7, + part lot 8, Spencer St.
30146 " 16, 1969	"			"	D. I. S. Tools & Supplies, Inc.	1128	575	00 43,500	Tract 5, Mill Rd., Mauldin-
30360 " 18, 1969	"			"	Roland M. Knight, et al	1129	69	00 80,000	Lot 27 + part lot 28, Blk. A, Chapman St., also part Lot 10 Blk. A, Church St., Woodland-
" "	"			"	" " " "	1129	69		
30752 " 23, 1969	"		of Charleston	"	William H. Smith	1129	400	76 3,020	(Tenth Ave) Judson Mills Village #2 Lot 8 + part lot 7, Blk. C, Looper St.,
31214 " 27, 1969	"		"	"	Norman S. Garrison, Jr.	1130	83	20 6,625	Interstate 85 2.46 Acres, Frontage Rd., near

INDIRECT or MORTGAGEE Index to Real Estate Mortgages Greenville County, S. C.

To locate names, open at SURNAME INITIAL TAB and refer to Buff Sub-Index sheet for page reference.

FILE NUMBER DATE OF RECORD	MORTGAGEES FAMILY NAMES	GIVEN NAMES ABCDEFGH	GIVEN NAMES IJKLMNO	GIVEN NAMES PQRSTUWXYZ	MORTGAGORS	BOOK	PAGE	AMOUNT	KEYS PRINTING CO. BRIEF DESCRIPTION. LOCATION, ETC. (NOT WARRANTED)
182 July 2-1969	South	Carolina	National	Jr.	Lullwater Syndicate, Inc.	1130	271	10,200	29 Washington St. E. & Lawrence St. Sec. 1, 2, 3, 4, 5 & 8 Cor., Greenville, S.C.
181 " 2, 1969	"	"	"	"	of Charleston William S. Smith, et al	1120	312	3,978	20 1st Kameel Ave. + strip Leewood.
1295 " 16-1969	"	"	"	"	Harry F. Chandler, et al	1131	411	3276	20 Lot 20, Sylvania Ave. 25-1/2 acre tract 2 (5 acres)
1409 " 17-1969	"	"	"	"	of Charleston Thomas E. Barton, Jr.	1131	526	42,000	00 Tract 1, (32.7 acres), U.S. Hwy. (Lawrence - Bull Rd. Mauldin Pleasant Valley East.
1803 " 23-1969	"	"	"	"	of Charleston Chester A. Reece	1132	181	130,000	00 1.14 Acres U.S. Hwy. 276 Pleasant Valley East.
2995 Aug 5-1969	"	"	"	"	John P. Thackston	1133	309	575	20 Lot 154, Potomac Ave.
6148 Sept 11-1969	"	"	"	"	Edward A. Taylor	1136	424	6697	76 Lot 9, Essex Court, City Iron Sp.
6486 " 15-1969	"	"	"	"	William H. McCauley, et al	1136	583	3,149	88 3/10 Acre (Tract 3), Dixie Hgts, City.
6593 " 16-1969	"	"	"	"	Clyde O. Harris, et al	1137	50	4,616	00 Lot 30, Bearcliff Dr., Highlands, Greenville Sp.
7293 " 24-1969	"	"	"	"	Floyd G. Cudd, et al	1137	527	6,750	00 Lots 65 + 66, Virginia Ave., Greenville, S.C.
7445 " 26-1969	"	"	"	"	Doyle, S.C., Jr. Thomas Jackson Campbell,	1138	31	3,318	00 50 Acres, Prop. S.C. Beattie Est.
7446 " 26-1969	"	"	"	"	" " " " " "	1138	34	7,019	92 109.26 Acres, River Rd. Woodside Mills, near City
8149 Oct. 3-1969	"	"	"	"	of Charleston Charles R. Hill, et al	1138	397	2,419	00 Lot 5, sec. 17, West 1st St., (Ave) in or near Piedmont
8315 " 7-1969	"	"	"	"	Edward M. Liberty	1138	503	4,050	00 Lot 54, Sec. 3, Piedmont St., 69-10289 - fixtures
8915 " 14-1969	"	"	"	"	David Baker, et al	-	-	-	00 N. Main, Rowley + E. Park Ave. Rowley St. + East Park Ave
8931 " 14-1969	"	"	"	"	" " "	1139	253	45,000	00 Lot 7, Main St. + Lot Cor. Lot Rowley St. Also Int. R/W for Streets + Alleys, City

INDIRECT or MORTGAGEE Index to Real Estate Mortgages - Greenville County, S. C.

Open at Proper Tab according to First Letter or Letters of Name and refer to Buff Sub-Index sheet for page reference.

()

KEYS PRINTING CO.

FILE NUMBER	MORTGAGEES FAMILY NAMES	GIVEN NAMES ABCDEFGH	GIVEN NAMES IJKLMNO	GIVEN NAMES PQRSTU VWXYZ	MORTGAGORS	BOOK	PAGE	AMOUNT	BRIEF DESCRIPTION, LOCATION, ETC. (NOT WARRANTED)
DATE OF RECORD									
8929					of Charleston			00	
Oct. 14, 1969	Bank,				S.C. Nat'l. Ralph Lee Const. Corp.	1139	289	31,250.	Tract Engineer St., Gantt Tp.
8865								00	G. Howell
" 14, 1969	"				Structioneers, Ltd.	1139	261	130,000.	Tract 3-A, Prop. of Gertrude
9049	"				"			00	Cor. Rose Lane + Hillcrest Ave., S.ville, S.C.
" 15, 1969	"				Rosa G. Moore	1139	427	12,875	Lots 3, 4 + 5, Rose Lane + Lot 7
9118	"								
" 16, 1969	"				S.C. Nat'l. C. J. Bull, et al	Deed	Bk.		Real Property Agreement
9119	"				1/10/72 Sat Bk 4-593	877	537		
" 16, 1969	"	Cancelled Ollie Jamison R.M.C. #18632			" " J. Melvin Hipps, et al	Deed	Bk.		" " "
9425	"	Cancelled Dannie S. Lankley R.M.C.	3-25-83		Charleston 24349 Sat Bk 80-112	877	539		
" 20, 1969	"	Cancelled Dannie S. Lankley R.M.C.			" " of M. E. Gentry, et al	878	56		" " "
9426	"	Cancelled Dannie S. Lankley R.M.C.			7-23-90 # 35921 Sat Bk 120-239	Deed	Bk		
" 20, 1969	"				J. B. Jones	878	55		" " "
9758	"				et al Robert Lee Arnold, Jr	Deed	Bk		
" 24, 1969	"				" " Lat BK 155 - 11	878	276		" " "
10073	"	Cancelled Dannie S. Lankley R.M.C.	7-26-94		# 51457 et al	Deed	Bk		
" 28, 1969	"				" " James G. Chandler	878	367		" " "
10280	"							00	
" 30, 1969	"				S.C. Nat'l. C. J. Bullock, et al	1140	611	2,3,000	Lot 56, Laurens Rd., Lots 86, 87
" "	"				" " " "	1140	611		88, 89, 90 Laurens Rd. + McAdoo
10464	"	Cancelled Ollie Jamison R.M.C. # 9768			Charleston Sat Bk 2-648	Deed	Bk.		Ave., Glenn Grove Park, City.
Nov. 3, 1969	"	Cancelled Ollie Jamison R.M.C. # 10471			" " of J. B. Winter, et al	878	486		Real Property Agreement
" "	"	Cancelled Ollie Jamison R.M.C. # 15158			11-21-72 Sat. Bk. 12-59	Deed	Bk		" " "
10481	"				" " C. K. Perkins, et al	878	506		" " "
" 3, 1969	"				S.C. Nat'l. Jerry E. Fowler, et al	1141	75	3840	Gantt Tp. Lot, Standing Springs Rd.
10780	"				Charleston " " of D. A. Burdette, Jr., et al	Deed	Bk		Real Property Agreement
" 6, 1969	"	Cancelled Dannie S. Lankley R.M.C.	8.27.85		# 6776 Sat Bk 91-39	879	40		
10781	"				" " " "	Deed	Bk.		" " "
" 6, 1969	"				Harold Scott, et al	879	39		

INDIRECT or MORTGAGEE Index to Real Estate Mortgages - Greenville County, S. C.

Open at Proper Tab according to First Letter or Letters of Name and refer to Buff Sub-Index sheet for page reference.

KERS PRINTING CO.

FILE NUMBER DATE OF RECORD	MORTGAGEES FAMILY NAMES	GIVEN NAMES ABCDEFGH	GIVEN NAMES IJKLMNO	GIVEN NAMES PQRSTUVWXYZ	MORTGAGORS	BOOK	PAGE	AMOUNT	BRIEF DESCRIPTION, LOCATION, ETC. (NOT WARRANTED)
11163 Nov. 12, 1969	Bank	Cancelled Dannie S. Lankley RMC		of Chas. 6-10-81 S.C. Natl.	#34332 St BK 74-475 Williams E. Warren, et al	Deed	Bk 879 265	✓	Real Prop. Agreement
11163 " 12, 1969	"	Cancelled Ollie Jarmur RMC	5/1/72	#29510	Sat BK 7-115 James M. Hume, et al	Deed	Bk 879 259	✓	" " "
" "	"	Cancelled Ollie Jarmur RMC	#23691 ATTN. C. 4/12/71	" "	Mary L. Conway, et al	Deed	Bk 877 264	✓	" " "
11410 " 14, 1969	"	Cancelled		" "	Thomas E. Nill, et al	Deed	Bk 879 391	✓	" " "
11408 " 14, 1969	"	Cancelled Dannie S. Lankley RMC	10-3-86	#13801	St BK 97-998 John R. Watkins, et al	Deed	Bk 879 392	✓	" " "
11409 " 14, 1969	"	Cancelled Dannie S. Lankley RMC	9-16-80	#9435	Sat BK 71-1578 Cretes S. Moore, et al	Deed	Bk 879 393	✓	" " "
11595 " 17, 1969	"	Cancelled Dannie S. Lankley RMC	4-28-83	#28330	Sat BK 80-894 James C. Thomson	Deed	Bk 879 445	✓	" " "
11599 " 17, 1969	"	Cancelled Dannie S. Lankley RMC	7-24-73	#2405	Sat BK 17-803 Billy A. Barfield, et al	Deed	Bk 879 449	✓	" " "
11598 " 17, 1969	"	Cancelled Dannie S. Lankley RMC	6-28-79	#38819	Sat BK 67-692 Donald J. Hart, et al	Deed	Bk 879 450	✓	" " "
11597 " 17, 1969	"			" "	C. Ray Jenkins, et al	Deed	Bk 879 451	✓	" " "
11596 " 17, 1969	"	Cancelled Dannie S. Lankley RMC	2-9-76	#20228	Sat BK 36-1305 Connie L. Whitmore, et al	Deed	Bk 879 452	✓	" " "
13025 Dec. 5, 1969	"	Cancelled Dannie S. Lankley RMC	12-30-82	#16015	Sat BK 78-2000 Eva M. Duncan	Deed	Bk 880 460	✓	" " "
13506 " 12, 1969	"				William C. Phillips	1144	180	6,075	Sts. Woodville Hgts, Sec 5, Lot 1, Cor. Oak & Alice
13854 Dec. 17, 1969	"	Cancelled Dannie S. Lankley RMC	9-23-74	#7880	S.C. Natl. of Charleston Edward L. Parr	Deed	Bk 881 241	✓	Real Prop. Agreement
14346 " 22, 1969	"				S.C. Natl. J. G. Rackley	1144	591	4725	Lot 2, Judson Rd.
14351 Dec. 22, 1969	"				Lerry R. Varnadore, et al	Deed	Book 881 424	✓	Real Prop. Agreement

INDIRECT or MORTGAGEE Index to Real Estate Mortgages - Greenville County, S. C.

Open at Proper Tab according to First Letter or Letters of Name and refer to Buff Sub-Index sheet for page reference.

()

KEYS PRINTING CO.

FILE NUMBER	MORTGAGEES FAMILY NAMES	GIVEN NAMES ABCDEFGH	GIVEN NAMES IJKLMNO	GIVEN NAMES PQRSTUWXYZ	MORTGAGORS	BOOK	PAGE	AMOUNT	BRIEF DESCRIPTION, LOCATION, ETC. (NOT WARRANTED)
DATE OF RECORD									
14580 Dec 29-1969	Bank			Chas. S.C. Natl.	Radie Cochran, et al	1145	171	80 6502	Dunham Mills Lot 66, Sec. 1, Taylor St.
14662 " 29, 1969	"			" "	James R. Nash, et al	881	567	✓	Real Prop. Agreement
" "	"	Cancelled Donnie S. Lankenby	6-6-86	40882	S. H. B. 95-236 et al Donald J. Jammer	881	568	✓	" " "
" "	"	Cancelled Donnie S. Lankenby	11-26-75	# 13921	S. H. B. 34-615 et al Norman F. Tillotson	881	569	✓	" " "
14842 Dec 31-1969	"			" "	John L. Mitchell	882	59	✓	" " "
15139 Jan 6, 1970	"	Cancelled Donnie S. Lankenby	5-4-76	# 28359	S. H. B. 38-294 et al Henry Leroy Barnes	882	219	✓	" " "
15487 " 9 1970	"			" "	Earl Cochran et al	882	378	✓	" " "
15486 " 9 1970	"			" "	Broadus L. Medsker et al	882	377	✓	" " "
15715 " 13, 1970	"	Cancelled Donnie S. Lankenby	4-16-84	# 32144	S. H. B. 84-1912 Gilbert F. Henderson, et al	882	440	✓	" " "
15714 " 13, 1970	"			" "	George + Tripp Furn. Co., Inc	882	503	✓	" " "
15792 " 14, 1970	"	Cancelled Ollie Jammer	8/11/71	# 4338	S. H. B. 01-6500 Robert V. Grant, et al	882	551	✓	" " "
" "	"			" "	John N. Frierson, et al	882	552	✓	" " "
" "	"			" "	E. L. King, et al	882	553	✓	" " "
16134 " 19, 1970	"			" "	Ralph S. Swan	1146	421	88 2,629	Alle Oakland Hotel Part Lot 25, Sec. B, Buist
16425 " 22, 1970	"			" "	Odell Martin	883	227	✓	Real Prop. Agreement
16716 Jan 27, 1970	"			" "	James S. Estes, et al	883	174	✓	" " "

INDIRECT or MORTGAGEE Index to Real Estate Mortgages - Greenville County, S. C.

➔ Open at Proper Tab according to First Letter or Letters of Name and refer to Buff Sub-Index sheet for page reference.

KEYS PRINTING CO.

FILE NUMBER DATE OF RECORD	MORTGAGEES FAMILY NAMES	GIVEN NAMES ABCDEFGH	GIVEN NAMES IJKLMNO	GIVEN NAMES PQRSTUVWXYZ	MORTGAGORS	BOOK	PAGE	AMOUNT	BRIEF DESCRIPTION, LOCATION, ETC. (NOT WARRANTED)
16716 Jan. 27, 1970	Bank				of Charleston S. C. Natl. Richard M. Parris, et al	Deed Bk	883 214	✓	Real Property Agreement.
16716 Jan. 27, 1970	"		9-24-76		Cancelled # 8223 Set BK # 1-793 Donnie S. Lankley Edmund P. Laines, et al	Deed Bk	883 339	✓	" "
16716 Jan. 27, 1970	"	Cancelled Donnie S. Lankley RMC	4-5-83	# 25616	of BK # 80-289 Charles J. Turner, et al	Deed Bk	883 340	✓	" "
16716 Jan. 27, 1970	"	Cancelled Donnie S. Lankley RMC			4-26-89 # 17964 Set BK # 113-777 Glyde B. Cook, Jr. et al	Deed Bk	883 341	✓	" "
16916 " 29 1970	"				James V. Stone, et al	1147	213	60 7419	Monaahan Sub'd. Lot 92, Floyd St. Sec. 2
17462 Feb. 6, 1970	"				Ellen Grimes Leaver	1147	573	28 2933	Ponce De Leon Dr., City Lot 1, Cor. East Jarvis Rd. +
17579 " 9, 1970	"				S.C. Natl. Albert Taylor	1147	597	00 7950	Ward 4, City Lot 3, Blk 14, Pettigrew St.,
17586 " 9, 1970	"		4-22-77		Cancelled # 27521 Set BK # 47-169 Donnie S. Lankley Carroll M. Caspin	Deed Bk	884 160	✓	Real Prop. Agreement.
17797 " " 1970	"				" " James F. Sutherland, et al	884	260	✓	" "
17954 Feb. 13, 1970	"				of Chas. S.C. Natl. Edna Mae Eubanks	1148	197	00 6480	Mills Mill, Greenville Tp. Lot 156, Spring St.,
18318 " 18, 1970	"				" " Albert S. Taylor	884	489	✓	Real Property Agreement.
" " "	"	Cancelled 6-2-77 # Donnie S. Lankley RMC		# 33231	Set BK # 48-193 " " Wister J. Dandridge, et al	Deed Bk	884 490	✓	" "
" " "	"				" " C. H. Powers	884	91	✓	" "
" " "	"				" " et al Gilbert W. Littlejohn	884	92	✓	" "
18620 " 24, 1970	"				" " Harley H. Furr, et al	1148	604	5,299	Lot 14, Floyd St.
18622 " 27, 1970	"				" " Virginia H. Johnson	1148	607	2,925	Lot 1, Cor. E. Jarvis Rd. +

INDIRECT or MORTGAGEE Index to Real Estate Mortgages - Greenville County, S. C.

Open at Proper Tab according to First Letter or Letters of Name and refer to Buff Sub-Index sheet for page reference.

KEYS PRINTING CO.

FILE NUMBER DATE OF RECORD	MORTGAGEES FAMILY NAMES	GIVEN NAMES ABCDEFGH	GIVEN NAMES IJKLMNO	GIVEN NAMES PQRSTUWXYZ	MORTGAGORS	BOOK	PAGE	AMOUNT	BRIEF DESCRIPTION, LOCATION, ETC. (NOT WARRANTED)
18767 Feb. 25, 1970	Bank			of Chas. S.C. Nat'l	Charles G. Holt, et al	Deed Bk 885	13A 98	✓	Real Property Agreement.
19110 Mar. 2, 1970	"	Cancelled Donnie S. Lankley RMC	5-9-74	# 28288 Sat. Bk.	John H. Cook	Deed Bk 885	23-220 200	✓	" "
" "	"	Cancelled Ollie Jamison RMC		2/22/71 # 19423	Ralph D. Inness, Jr., et al	Deed Bk 885	252	✓	" "
19511 Mar. 6, 1970	"				Great Southern Warehouse Inc	1149	546	40,000	RR Co. + Private Rd. Slates Bl. 1.30 Acres Cor. R/W of S + W Rest. Bates Tp.
19623 " 9, 1970	"				Lee Hughes Garrison	1149	590	4050.	Lot, U. S. Hwy. 25 near Traveler
19652 " 9-1970	"				Mrs Bernice Hendrick	Deed Bk 885	541	✓	Real Property Agreement
19652 " 9-1970	"				Marshall W. Scott, et al	Deed Bk 885	542	✓	" "
20050 " 13, 1970	"	Cancelled Donnie S. Lankley RMC	6/5/74	# 31140 Sat. Bk.	Bobby Joe Taylor et al	Deed Bk 886	23-669 85	✓	" "
20365 " 17, 1970	"	Cancelled Donnie S. Lankley RMC		# 23790 2-22-73 Sat Bk.	Louise A. Whitaker et al	Deed Bk 886	14-159 186	✓	" "
" "	"				James L. Miller, et al	Deed Bk 886	236	✓	" "
20142 " 16, 1970	"				James H. Grant	1150	303	4,234	Dr., East Lynn. Lots 71 + 72, 73 + 74, Sycamore
20586 " 20, 1970	"	Cancelled Donnie S. Lankley RMC	5-20-76	# 29954 Sat. Bk.	Hugh J. McCluskey et al	Deed Bk 886	38-691 341	✓	Real Property Agreement
20586 " 20, 1970	"	Cancelled Ollie Jamison RMC		2/17/71 # 19090	Jacob L. Townsend et al	Deed Bk 886	342	✓	" "
20587 " 20, 1970	"				Billy J. Johnson	1150	549	3,457.	1/2 Lot 4, Blasingame (Jacob) Rd, Bartt Tp.
21141 " 27, 1970	"				Donna L. Roger, et al	Deed Bk 887	1	✓	Real Prop. Agreement
" "	"				Robert Lellis, et al	Deed Bk 887	3	✓	" "

INDIRECT or MORTGAGEE Index to Real Estate Mortgages - Greenville County, S. C.

Open at Proper Tab according to First Letter or Letters of Name and refer to Buff Sub-Index sheet for page reference.

KEYS - PRINTING - 65.

FILE NUMBER DATE OF RECORD	MORTGAGEES FAMILY NAMES	GIVEN NAMES ABCDEFGH	GIVEN NAMES IJKLMNO	GIVEN NAMES PQRSTUVWXYZ	MORTGAGORS	BOOK	PAGE	AMOUNT	BRIEF DESCRIPTION, LOCATION, ETC. (NOT WARRANTED)
20850 Mar. 25, 1970	Bank				<i>Chas. S. C. Natl. Charles H. Cole, Jr.</i>	1151	91	00 9,450.00	out of city - 8 lots + 3 part lots in 7
21571 Apr. 2, 1970	"	<i>Dr. J. L. P. P. Dec 9/14/72</i>		# 7899	<i>Sat Bk 10-298 et al</i> Henrich A. Schmitt	887	232	✓	Real Property Agreements
"	"			"	W. J. Fowler, et al	887	233	✓	"
"	"	<i>Cancelled</i> <i>Ollie Jamison</i> <i>R.M.C. #7247</i>		9/8/71	<i>Sat. Bk 2-366</i> Frederick C. Whittington	887	234	✓	"
21510 " 2, 1970	"			"	Gladie Virginia Young	1151	531	00 5,805	G'ville Tp. Lot 7, Query St.,
22216 " 10, 1970	"			"	Betty C. Wood	887	599	✓	Real Property agreement
"	"	<i>Cancelled</i> <i>Donnie S. Lankford</i> <i>3-31-87</i>		# 40888	<i>Sat Bk 101-84</i> Gill M. Gregory, et al	887	601	✓	"
"	"	<i>Cancelled</i> <i>Ollie Jamison</i> <i>R.M.C. #11894</i>		"	Vern M. Morton, et al	887	602	✓	"
22414 " 14, 1970	"	<i>Cancelled</i> <i>Donnie S. Lankford</i> <i>2-19-74</i>		# 20479	<i>Sat Bk 2-495</i> Larry J. Seigler, et al	888	48	✓	"
"	"	<i>Cancelled</i> <i>Donnie S. Lankford</i> <i>9-5-85</i>		# 7971	Hubert Ray Chassereau, et al	888	49	✓	"
"	"	<i>Cancelled</i> <i>Donnie S. Lankford</i> <i>6-3-94</i>		# 38929	<i>Sat Bk 91-266</i> Eugene M. Bessellieu, et al	888	50	✓	"
22531 Apr. 15, 1970	"	<i>Cancelled</i> <i>Donnie S. Lankford</i> <i>8-23-2005</i>		# 77690	<i>Sat Bk 153-1011</i> Ansel L. Pruitt	888	54	✓	"
22425 " 14, 1970	"			"	Jack T. Cordell, et al	1152	377	00 4050.	City Lot 6, North Woodside Cir.
22872 " 20, 1970	"	<i>CANCELLED</i> <i>Tutz H. H.</i> <i>REGISTER OF DEEDS</i>		"	Walter A. Davidson, et al	888	266	✓	Real Property agreement.
23416 " 27, 1970	"			"	<i>Sat Bk 318-1674</i> John G. Engle, et al	888	563	✓	"
"	"			"	Ralph E. McClain, et al	888	564	✓	"

INDIRECT or MORTGAGEE Index to Real Estate Mortgages — Greenville County, S. C.

To locate names, open at SURNAME INITIAL TAB and refer to Buff Sub-Index sheet for page reference.

KEYS PRINTING CO., GREENVILLE, S. C.

FILE NUMBER DATE OF RECORD	MORTGAGEES FAMILY NAMES	GIVEN NAMES ABCDEFGH	GIVEN NAMES IJKLMNO	GIVEN NAMES PQRSTUVWXYZ	MORTGAGORS	BOOK	PAGE	Amount	BRIEF DESCRIPTION, LOCATION, ETC. (Not Warranted)
23416 Apr. 27, 1970	Bank			of Char	S. C. Natl. Louis N. Shott, et al	Deed Bk 888	565	✓	Real Prop. Agreement
" "	"			" "	et al Sylvia B. Walsh	Deed Bk 888	566	✓	" "
" "	"	Cancelled Dannie S. Lankley RMC	2-13-87	# 33325	St Bk 100-292 " " Ralph L. Simmons et al	Deed Bk 888	567	✓	" "
" "	"			" "	Nancy J. Watts, et al	Deed Bk 888	568	✓	" "
23786 Apr. 30, 1970	"			of Charlotte	Virgie Lu Whitefield, et al	1154	49	00	Woodside Mill, in or near city Lot 41, Sec. C, East Seventh St.
23853 May 1, 1970	"			" " "	Broadus Ave. Realty Co.	1154	140	25,000	00 Lot, Broadus Ave., City-
23718 Apr. 30, 1970	"	Cancelled Dannie S. Lankley RMC	7-13-73	# 1431	Sat. Bk. 17-586 Inez W. Gauge	Deed Bk 889	46	✓	Real Property Agreement
23780 " 30 1970	"	Cancelled Dannie S. Lankley RMC	1-20-87	# 30293	Sat Bk 99-1262 John H. Norris, Jr. et al	Deed Bk 889	45	✓	" "
24118 May 5 1970	"	Cancelled Dannie S. Lankley RMC	7-6-81	# 443	Sat Bk 74-978 Joe D. Howell, et al	Deed Bk 889	251	✓	" "
24676 " 12 1970	"	Cancelled Ollie Farnsworth R.M.C.		6/7/72	Sat Bk 8-75 Alvin E. Clark, et al	Deed Bk 889	542	✓	" "
24834 " 14 1970	"			" "	John R. Maples	Deed Bk 890	0	✓	" "
" "	"	Cancelled Ollie Farnsworth R.M.C.		# 28000	John M. Jolly	Deed Bk 890	2	✓	" "
" "	"			" "	J. B. Jones, et al	Deed Bk 890	3	✓	" "
" "	"			" "	H. V. Darnell, et al	Deed Bk 890	1	✓	" "
24679 " 12, 1970	"			" "	Carl E. Hicks, et al	1155	34	1,292	40 Cherokee Park. Lot 43, Conestee Ave., South
25142 May 18, 1970	"	Cancelled Dannie S. Lankley RMC	7-14-86	# 1802	Sat Bk. 95-1499 R. L. Daniel	Deed book 890	149	✓	Real Prop. Agree.
24444 May 8, 1970	"	Cancelled Ollie Farnsworth R.M.C.		# 8304	Charleston Grady E. Cantrell et al	Deed Book 889	419	✓	Real Prop Agree.
" "	"	Cancelled Dannie S. Lankley RMC	4-11-74	# 25588	Sat Bk. 22-553 Richard H. Brownlee	DEED BOOK 889	418	✓	Real Prop. Agree.

INDIRECT or MORTGAGEE Index to Real Estate Mortgages — Greenville County, S. C.

To locate names, open at SURNAME INITIAL TAB and refer to Buff Sub-Index sheet for page reference.

KEYS PRINTING CO., GREENVILLE, S. C.

FILE NUMBER DATE OF RECORD	MORTGAGEES FAMILY NAMES	GIVEN NAMES ABCDEFGH	GIVEN NAMES IJKLMNO	GIVEN NAMES PQRSTUWXYZ	MORTGAGORS	BOOK	PAGE	Amount	BRIEF DESCRIPTION, LOCATION, ETC. (Not Warranted)
25142 May 18, 1970	Bank	Cancelled Donnie S. Lankester RMC	5-9-74 # 28312 Det. Bk. 23-207	of Chas J. C. Math.	James R. Greer, et al	Deed Bk 890	150	✓	Real Prop. Agreement.
24929 May 15, 1970	"			of Chas., Agent " " "	Trinity Lutheran Church	1155	302	100,000	2 Lots North Main St., Alley R/W 3 Lots Townes St.; Det + alley R/W 1 Lot, Cor Academy & Townes St.
" "	"			" " "	" " "	1155	302		
" "	"			" " "	" " "	1155	302		
25500 " 21, 1970	"			of Chas. S. C. Math.	Jack R. Duncan, et al	Deed Bk 890	322		Real Property Agreement.
25396 " 20, 1970	"			" " "	Ernest A. Butler, et al	1155	551	6,750	10" "Nickelton" Lots 35 + 36, Blk. A.
25767 " 25, 1970	"	Cancelled Donnie S. Lankester RMC	1-16-92 # 3345 S.F. Bk. 128-1210	" " "	G. W. McManaway, et al	Deed Bk 890	406	✓	Real Property Agreement.
25962 " 27, 1970	"	Cancelled Donnie S. Lankester RMC	10-30-85 # 14982	" " "	Lewis E. Vanadore, et al	Deed Bk 890	528	"	" " "
" "	"	Cancelled Donnie S. Lankester RMC	3-14-2000 # 20527	" " "	Det Bk 220-591 D. B. Roper, et al	Deed Bk 890	527	✓	" " "
26205 " 29, 1970	"			" " "	John T. Hayer, et al	Deed Bk 891	31	✓	" " "
" "	"	Cancelled Ollie S. Lankester RMC	9/4/70 # 6235	" " "	Alice J. Batson, et al	Deed Bk 891	32	✓	" " "
" "	"			" " "	Mildred O. Simpson, et al	Deed Bk 891	33	✓	" " "
26049 May 28, 1970	"			of Charleston " " "	Community Warehouse Co.	1156	261	1,300,000	3 Tracts.
26222 May 29, 1970	"			" " "	Harold P. Smith, et al	1156	412	5400	5.4107, 5.4108, 5.4109
26547 Jun. 3, 1970	"	Cancelled Donnie S. Lankester RMC	A-30-79 # 18128	Det Bk 69-314 " " "	Carl M. Jackson, et al	Deed Bk 891	197	✓	Real Prop. Agreement.
26547 " 3, 1970	"	Cancelled Donnie S. Lankester RMC	4-19-73 # 29697	Det. Bk. 15-443 " " "	William H. Annis, et al	Deed Bk 891	198	✓	" " "

INDIRECT MORTGAGEE Index to Real Estate Mortgages — Greenville County, S. C.

To locate names, open at SURNAME INITIAL TAB and refer to Buff/ Sub-Index sheet for page reference.

KEYS PRINTING CO., GREENVILLE, S. C.

FILE NUMBER DATE OF RECORD	MORTGAGEE'S FAMILY NAMES	GIVEN NAMES ABCDEFGH	GIVEN NAMES IJKLMNO	GIVEN NAMES PQRSTUVWXYZ	MORTGAGORS	BOOK	PAGE	Amount	BRIEF DESCRIPTION, LOCATION, ETC. (Not Warranted)
26519 June 3, 1970	Bank				S.C. Nat'l, Eddie G. Nasser, et al	4157	25	4242. ⁰⁰	Gudson Mill Lot 47, Sec. 6 "D" St., City.
26793 " 5, 1970	"				Chas. " of J. Howard Harrison, et al	1157	200	2386. ⁸⁰	Lot 5, Blk. A, Perin St., Oaklawn Tp.
26918 " 8, 1970	"				S.C. Nat'l, Lucy P. Whitt	1157	259	1,140. ⁰⁰	16.70 Acres, Less 3 Acres,
27070 June 9, 1970	"				of Charlotte " " Milford Lee Simpson, et al	1157	406	4,234. ⁶⁸	Lot 19, Blk. D Riverside
27529 " 15, 1970	"	Cancelled Donnie S. Lankley KMC	10-12-71	# 11587	et al Ch. 52-113 Charles E. Boone, et al	Deed Bk 892	34	✓	Real Property Agreement Prinsett Hwy (old Buncombe Rd.) near Lot Pinckney St. Ext., also lot Est., City.
27333 June 12, 1970	"				George A. Mullinnix, Jr	1157	503	75,000. ⁸⁴	Lot 25, Barrett St, Marshall
27484 June 15, 1970	"				Mary L. Poulos	1158	65	7,350.	
27908 " 18, 1970	"				Juanita W. Goodson	Deed Bk 892	341	✓	Real Prop. Agreement.
" "	"	Cancelled Donnie S. Lankley KMC	11-6-75	# 12185	et al Ch. 39-283 Gerald F. Jones, et al	Deed Bk 892	342	✓	" " "
" "	"	Cancelled Donnie S. Lankley KMC	# 23053		James S. Street, et al	Deed Bk 892	343	✓	" " "
" "	"		2-15-73	Sat Bk. 14-36	George L. Wheeler, et al	Deed Bk 892	344	✓	" " "
27713 " 17, 1970	"				of D'ville " " Lindsey L. McElwee, Jr	1158	199	8129. ⁸²	Lower Est. Map-B. Lot 245, Buckingham Rd.
28225 " 23, 1970	"	Cancelled Donnie S. Lankley KMC	6-9-91	of Chas # 27904 Sat Bk 124-1522	S.C. Nat'l, Milton O. Camp	Deed Bk 892	533	✓	Real Prop. Agreement
" "	"				" " " H. W. Willingham, et al	Deed Bk 892	534	✓	" " "
" "	"	Cancelled Donnie S. Lankley KMC	9-10-76	# 6908	Sat Bk 41-469 Roosevelt Hunt, et al	Deed Bk 892	535	✓	" " "
" "	"				" " " Clyde W. Watson, et al	Deed Bk 892	536	✓	" " "

INDIRECT or MORTGAGEE Index to Real Estate Mortgages — Greenville County, S. C.

To locate names, open at SURNAME INITIAL TAB and refer to Buff Sub-Index sheet for page reference.

KEYS PRINTING CO., GREENVILLE, S. C.

FILE NUMBER DATE OF RECORD	MORTGAGEES FAMILY NAMES	GIVEN NAMES ABCDEFGH	GIVEN NAMES IJKLMNO	GIVEN NAMES PQRSTUVWXYZ	MORTGAGORS	BOOK	PAGE	Amount	BRIEF DESCRIPTION, LOCATION, ETC. (Not Warranted)
28768 June 29, 1970	Bank				S. C. Nat'l Frances S. Duncan, etal	Deed Book 893	58	-	Real Property Agreement
28803 " 30 1970	"				" " Gladie Virginia Young	1159	331	3105	Lot 7, Avery St.
248 July 2, 1970	"				" " Fred L. Sayers, etal	Deed Book 893	296	✓	Real Prop. Agree.
"	"				" " B. C. Simpson, etal	Deed Book 893	347	✓	" " "
"	"	Cancelled Donnie S. Lankley RMC	1-14-76	#17917	David W. Roderick, etal	Deed Book 893	348	✓	" " "
607 July 8, 1970	"				" " Eugene H. Bishop, Jr.	Deed Book 893	531	✓	" " "
922 " 13-14-70	"				" " Arnold B. ...	1100	263	140,000	140,000
1191 July 15, 1970	"	Cancelled Donnie S. Lankley RMC	8-77	#33828	Frankie E. Brown, etal	Deed Bk 894	212	✓	Real Prop. Agree.
1191 " 15 1970	"	Cancelled Donnie S. Lankley RMC	3-4-86	#28852	W. Gregory Horton, etal	Deed Bk 894	211	✓	" " "
1524 " 20, 1970	"	Cancelled Donnie S. Lankley RMC			" " R. M. Spooner, etal	Deed Bk 894	339	✓	" " "
"	"				" " Gordon Kenneth Wike	Deed Bk 894	340	✓	" " "
2043 July 24, 1970	"				" " Prime Realty + Mortgage	1161	395	208,314	81.50 Acres
2092 July 27, 1970	"				S. C. Nat'l Waldie E. Bushaw, etal	894	592	✓	Real Property Agreement
2401 " 29 1970	"				Charleston " of J. W. Jinsley	1162	63	6,075	Oak Rd., Augusta Rd. Extn.
2730 Aug 3, 1970	"	Cancelled Donnie S. Lankley RMC	9-23-83	#9884	Sherwin R. Swords etal	Deed Bk 895	285	✓	Real Prop. Agreement.
"	"	Cancelled Donnie S. Lankley RMC	12-13-77	#18059	Paul P. Karne, etal	Deed Bk 895	287	✓	" " "
989 Jul. 13, 1970	"	Cancelled Donnie S. Lankley RMC	10-25-77	#12870	S.C. Nat'l Ethel J. Stafford	Deed Bk 894	102		Real Prop. agree.

INDIRECT or MORTGAGEE Index to Real Estate Mortgages - Greenville County, S. C.

Open at Proper Tab according to First Letter or Letters of Name and refer to Buff Sub-Index sheet for page reference.

(1)

KEYS PRINTING CO.

BRIEF DESCRIPTION, LOCATION, ETC.
(NOT WARRANTED)

FILE NUMBER	MORTGAGEES FAMILY NAMES	GIVEN NAMES ABCDEFGH	GIVEN NAMES IJKLMNO	GIVEN NAMES PQRSTUWXYZ	MORTGAGORS	BOOK	PAGE	AMOUNT	BRIEF DESCRIPTION, LOCATION, ETC. (NOT WARRANTED)
3029	Bank			of Chas.	Herman Phillips, et al	Deed Bk			
Aug. 6, 1970				S. C. Natl	Herman Phillips, et al	895	517	✓	Real Property Agreement
3029	"	Cancelled Donnie S. Lankersley RMC	5-21-74	#29582	William C. Taylor, Jr. et al	Deed Bk			" " "
" 6, 1970				Sgt. Bk. 23-421	William C. Taylor, Jr. et al	895	516	✓	" " "
" "	"	Cancelled Donnie S. Lankersley RMC	12-9-91	#63332	M. F. Grooms, Jr. et al	Deed Bk			" " "
" "	"			"	M. F. Grooms, Jr. et al	895	518	✓	" " "
3424	"			"	Ronnie A. McClain et al	Deed Bk			" " "
" 11, 1970				"	Ronnie A. McClain et al	896	8	✓	" " "
'3309	"			"	James H. Custer, et al	1163	70	52	Parkvale, City
Aug. 10, 1970	"			"	James H. Custer, et al	1163	70	2,885.	Lot 2, Sec. C, Summit Drive
3580	"	Cancelled Donnie S. Lankersley RMC	10-25-76	#11291	Fred W. Bostic et al	Deed Book			Real Property Agreement
Aug. 12, 1970	"			Sgt Bk 42-621	Fred W. Bostic et al	896	105	✓	Real Property Agreement
3579	"	Cancelled Ollie S. Lankersley RMC		5/5/71	William P. White et al	Deed Book			Real Property Agreement
Aug. 12, 1970	"			"	William P. White et al	896	107	✓	Real Property Agreement
3925	"	Cancelled Donnie S. Lankersley RMC	1-29-76	#19241	J. B. Hopkins, et al	Deed Bk			" " "
Aug. 17, 1970	"			"	J. B. Hopkins, et al	896	303	✓	" " "
"	"	Cancelled Donnie S. Lankersley RMC	8-20-76	#4968	Lewis H. Loftis, et al	896	304	✓	" " "
"	"			"	Lewis H. Loftis, et al	896	304	✓	" " "
"	"			"	Thomas S. McCroskey et al	896	305	✓	" " "
"	"	CANCELLED Judy H. Hill REGISTER OF DEEDS	8-28-2000	#68374	Paul Dean Hill, et al	896	307	✓	" " "
"	"	Cancelled Donnie S. Lankersley RMC	1-12-76	#17748	Sam M. Ford, Jr., et al	896	306	✓	" " "
"	"			"	Sam M. Ford, Jr., et al	896	306	✓	" " "
4011	"			"	Jack B. Whisman et al	Deed Bk			" " "
" 18, 1970				"	Jack B. Whisman et al	896	386	✓	" " "
4467	"			"	Sandra M. Trammell et al	Deed Bk			" " "
Aug. 24, 1970				"	Sandra M. Trammell et al	896	640	✓	" " "
4467	"	Cancelled Donnie S. Lankersley RMC	6-19-89	#26560	C. L. Lewis et al	Deed Bk			" " "
" 24, 1970				"	C. L. Lewis et al	896	639	✓	" " "
4230	"			"	Harold C. Cooper	1164	57	50	unnamed St., South Sp.
Aug. 20, 1970				"	Harold C. Cooper	1164	57	2467.	Lot 1 cor Pinecrest Dr. &

INDIRECT or MORTGAGEE Index to Real Estate Mortgages - Greenville County, S. C.

Open at Proper Tab according to First Letter or Letters of Name and refer to Buff Sub-Index sheet for page reference.

KEYS PRINTING CO.

FILE NUMBER DATE OF RECORD	MORTGAGEES FAMILY NAMES	GIVEN NAMES ABCDEFGHIJ	GIVEN NAMES JKLMNO	GIVEN NAMES PQRSTUVWXYZ	MORTGAGORS	BOOK	PAGE	AMOUNT	BRIEF DESCRIPTION, LOCATION, ETC. (NOT WARRANTED)
4400 Aug. 21, 1970	Bank			of Chas S.C. Nat'l	Craig's, Inc	1169	75	00 40,000.	Lot S.C. Hwy 291 By-Pass
4643 " 25, 1970	"	CANCELLED REGISTER OF DEEDS	5-4-2000	" # 35597	at Blk 221-1825 C. L. Griffin, Sr., et al	897	79	✓	Real Prop. Agree.
" "	"			" "	Billy J. Farrow, et al	897	80	✓	" " "
5002 " 28, 1970	"			" "	James H. Bishop	897	256	✓	" " "
5355 Sept. 2, 1970	"			" "	Norace Scott, et al	897	455	✓	" " "
" "	"	Canceled Dannie S. Lankley R.M.C.	6-18-76	# 33139	at Blk 39-438 James C. Bagwell, et al	897	456	✓	" " "
" "	"	Canceled Dannie S. Lankley R.M.C.	1-9-87	# 29066	at Blk 99-704 W. N. Harper, et al	897	460	✓	" " "
5756 Sept. 8, 1970	"			" "	James J. Finley, et al	897	530	✓	" " "
" "	"			" "	Dewey R. Brewer, et al	898	1	✓	" " "
" "	"			" "	Cameron C. MacNeill, et al	898	2	✓	" " "
" "	"	Canceled Dannie S. Lankley R.M.C.	1-8-90	# 1100	at Blk 117-99 Edward J. Leo, Sr.	898	3	✓	" " "
" "	"	Canceled Ollie Furquith R.M.C.	11/21/72	# 19951	at Blk 5-105 Claude S. Moore, et al	898	4	✓	" " "
5995 Sept. 10, 1970	"			" "	Jack J. Cordell	1166	121	89 36 29.	Judson Mills Village Lot 1, Blk 7, " St.
6000 " 10, 1970	"			" "	S. Ray Skinner, et al	898	149	✓	Real Prop. Agree.
6232 " 14, 1970	"			" "	Sally M. Long, et al	898	247	✓	" " "

INDIRECT or MORTGAGEE Index to Real Estate Mortgages - Greenville County, S. C.

Open at Proper Tab according to First Letter or Letters of Name and refer to Buff Sub-Index sheet for page reference.

KEYS PRINTING CO.

FILE NUMBER	MORTGAGEES FAMILY NAMES	GIVEN NAMES ABCDEFGH	GIVEN NAMES IJKLMNO	GIVEN NAMES PQRSTU VWXYZ	MORTGAGORS	BOOK	PAGE	AMOUNT	BRIEF DESCRIPTION, LOCATION, ETC. (NOT WARRANTED)
6232 Sept. 14, 1970	Bank	10-15-76	Cancelled Donnie S. Lankley RMC	of Chas. S.C. Natl.	#10480 set Bk 42-423 et al Harold F. Edwards	Deed Bk 898	138 248	✓	Real Prop. Agreement
6349 " 15, 1970	"			of Chas. S.C. Natl.	Wm H. Smith, et al	1166	451	6,033	at Jasper St & Judson mill village at 8 & East Lot 7, Blk. C.
6832 " 18, 1970	"			Anderson	J. H. Sayers	1167	26	64,020	10.50 Acres, U.S. Hwy. 25
6976 " 21, 1970	"		Cancelled Donnie S. Lankley RMC	of Chas. S.C. Natl.	9.17.91 #4983 et al J. R. Brown, et al	Deed Bk 899	15	✓	Real Prop. Agree.
"	"			"	Onie B. Burdette	Deed Bk 899	16	✓	" " "
6553 " "	"		Cancelled Donnie S. Lankley RMC	3-2-79 #25159 set	Linda Jordan, et al	Deed Bk 899	17	✓	" " "
"	"		Cancelled Donnie S. Lankley RMC	1-18-74 #18123 set	David H. Lumsden, et al	Deed Bk 899	18	✓	" " "
7309 " 24, 1970	"		Cancelled Donnie S. Lankley RMC	10-23-75	Glenn L. McCullough et al	Deed Bk 899	156	✓	70-8024 pictures - 32 Warner St. City
7522 " 24, 1970	"			#11337	David C. Ellison, et al	Deed Bk 899	156	✓	Real Property Agreement
7686 " 29, 1970	"			"	Milton Carl Waldrop, et al	Deed Bk 899	350	✓	" " "
7824 " 30, 1970	"			"	M. L. Nichols, et al	Deed Bk 899	427	✓	" " "
"	"			"	Ideal Laundry Cleaners	Deed Bk 899	428	✓	" " "
"	"			"	" " "	Deed Bk 899	429	✓	" " "
8053 Oct. 2, 1970	"		Cancelled Donnie S. Lankley RMC	10-6-82 #8488	set Bk. 78-549 Mack O Neill, et al	Deed Bk 899	555	✓	" " "
"	"			"	Harry L. Waldrop, et al	Deed Bk 899	556	✓	" " "
7889 Oct 4, 1970	"			of Charleston	Harry W. Kennmore, et al	1168	201	6,750	1.0 Acres Rutledge Lake

INDIRECT or MORTGAGEE Index to Real Estate Mortgages - Greenville County, S. C.

Open at Proper Tab according to First Letter or Letters of Name and refer to Buff Sub-Index sheet for page reference.

KEYS PRINTING CO.

FILE NUMBER DATE OF RECORD	MORTGAGEES FAMILY NAMES	GIVEN NAMES ABCDEFGH	GIVEN NAMES IJKLMNO	GIVEN NAMES PQRSTUVWXYZ	MORTGAGORS	BOOK	PAGE	AMOUNT	BRIEF DESCRIPTION, LOCATION, ETC. (NOT WARRANTED)
8368 Oct. 7, 1970	Bank	Cancelled Donnie S. Tankersley RMC	2-11-74 # 19986	Set. Bk. 21-364	etal Phelma J. Callahan,	Deed Bk.	900 63	✓	Real Prop. Agree.
" "	"	"	"	"	" " Mauldin Church of God	Deed Bk.	900 61	✓	" " "
" "	"	"	"	"	" " " "	Deed Bk.	900 61	✓	" " "
8503 " 8, 1970	"	"	"	"	" " of Charleston R. H. Yeargin	Deed Bk.	1168 663	225,000	Also Rider with Rights, etc. City Parcels 2 & 3, Edinburgh Court.
8623 " 9, 1970	"	Cancelled Donnie S. Tankersley RMC	5-9-83 # 29546	Set Bk. 80-11174	" " Carroll B. Carver, etal	Deed Bk.	900 204	✓	Real Prop. Agree.
9073 " 15-1970	"	"	"	"	" " Milton Brown	Deed Bk.	1169 452	3646	Part Lot 9, Chicora Ave. (St.) City
9373 Oct. 19, 1970	"	Cancelled Donnie S. Tankersley RMC	1-22-80 # 22689	Set Bk 69-1191	" " Homer C. Allen, etal	Deed Bk.	900 599	✓	Real Prop. Agree.
" "	"	Cancelled Donnie S. Tankersley RMC	2-23-77 # 22326	Set Bk 45-479	" " George R. Wood, etal	Deed Bk.	900 600	✓	" " "
" "	"	"	"	"	" " Ronald L. Timmons, etal	Deed Bk.	900 601	✓	" " "
10000 Oct. 27, 1970	"	Cancelled Donnie S. Tankersley RMC	5-22-72 # 32502	Set. Bk. 131-455	" " H. J. McCrary, etal	Deed Bk.	901 261	✓	" " "
" "	"	"	"	"	" " James D. Gilstrap, etal	Deed Bk.	901 262	✓	" " "
10170 " 28, 1970	"	"	"	"	" " Horace B. Kellett, etal	Deed Bk.	901 368	✓	" " "
10575 Nov. 2, 1970	"	Cancelled Donnie S. Tankersley RMC	3-2-77 # 23122	Set Bk 45-650	" " J. T. Holcombe, etal	Deed Bk.	901 545	✓	" " "
11059 " 6, 1970	"	"	"	"	" " of Greenville Marie E. Massingale	Deed Bk.	1172 23	7,385	Lot 10, Rhett St.
11279 " 9, 1970	"	"	"	"	" " Harold S. Merritt, etal	Deed Bk.	902 246	✓	Real Prop. Agree.
11504 " 12, 1970	"	"	"	"	" " of Choc. Charles R. Myers, etal	Deed Bk.	902 511	✓	" " "

INDIRECT or MORTGAGEE Index to Real Estate Mortgages - Greenville County, S. C.

Open at Proper Tab according to First Letter or Letters of Name and refer to Buff Sub-Index sheet for page reference.

()

KEYS PRINTING CO.

FILE NUMBER	MORTGAGEES FAMILY NAMES	GIVEN NAMES ABCDEFGH	GIVEN NAMES IJKLMNO	GIVEN NAMES PQRSTUWXYZ	MORTGAGORS	BOOK	PAGE	AMOUNT	BRIEF DESCRIPTION, LOCATION, ETC. (NOT WARRANTED)
DATE OF RECORD									
11824 Nov. 15, 1970	Bank	Cancelled Donnie S. Lankersley RMC	2-2-78 # 22797	Sat Bk 55-17	S.C. Nat'l. Horace A. Porter, etal	Deed Bk 902	649	✓	Real Prop. Agree.
11825 " 16, 1970	"			" "	Luther M. Rollins, etal	Deed Bk 902	650	✓	" " "
12195 Nov. 20, 1970	"	Cancelled Donnie S. Lankersley RMC	3-12-75 # 21034	Sat Bk 29-31:32	" " Kathleen J. Patterson, etal	Deed Bk 903	195	✓	" " "
12558 Nov. 25, 1970	Bank	Cancelled Ollie Farnsworth RMC	# 6614	9/1/71 S.C. Nat'l	Sat. Bk 12-298 Martin B. Paultz, etal	Deed Bk 903	355	✓	" " "
"	"	CANCELLED J. H. H. H. REGISTER OF DEEDS		3-15-2000	# 20754 Sat Bk 200-667	Deed Bk 903	356	✓	" " "
12749 " 30, 1970	"			" "	John Allan Wilson, etal	Deed Bk 903	436	✓	" " "
12858 Dec. 1, 1970	"	Cancelled Ollie Farnsworth RMC	12-6-71	# 15614 Sat Bk 4-107	Joe W. Sewell, etal	Deed Bk 903	501	✓	" " "
"	"	Cancelled Donnie S. Lankersley RMC	2-9-79	# 23291 Sat Bk 64-339	Warren E. Caldwell, etal	Deed Bk 903	502	✓	" " "
13103 Dec. 3, 1970	"	Cancelled Donnie S. Lankersley RMC	12-15-83	# 19087	Sat Bk 83-948	Deed Bk 903	518	✓	" " "
13263 Dec. 4, 1970	"			" "	Louise S. Chaastain, etal	Deed Bk 904	122	✓	" " "
13743 " 10, 1970	"			of Charleston	Violet J. Clayton	1175	133	35,000	Lot 2, Shell Lane, Shell Hgts
13730 " 10, 1970	"			as Tr.	James B. Lankersley	1175	186	2,875.	also Tract, River Rd - Lot, Cor. Sammons & Riplon Rds.
13807 " 11, 1970	"			of Char.	Arnold Bernstein	1175	301	350,000	as Botany Woods, near City Lot, Regency Hills Dr.
13847 Dec. 11, 1970	"	Cancelled Donnie S. Lankersley RMC	2-24-87	# 34397	Sat Bk 100-627 Church	Deed Bk 904	368	✓	Real Prop. Agree.
13846 Dec. 11, 1970	"			" "	Tr. A. Parnell, etal	Deed Bk 904	368	✓	" " "
14048 Dec. 15, 1970	"			" "	Calvin E. Lursen, etal	Deed Bk 904	469	✓	" " "

1 INDIRECT or MORTGAGEE Index to Real Estate Mortgages - Greenville County, S. C.

Open at Proper Tab according to First Letter or Letters of Name and refer to Buff Sub-Index sheet for page reference.

FILE NUMBER DATE OF RECORD	MORTGAGEES FAMILY NAMES	GIVEN NAMES ABCDEFGH	GIVEN NAMES IJKLMNO	GIVEN NAMES PQRSTUVWXYZ	MORTGAGORS	BOOK	PAGE	AMOUNT	BRIEF DESCRIPTION, LOCATION, ETC. (NOT WARRANTED)
14819 Dec. 23, 1970	Bank	Cancelled Donnie S. Lankensley REMC	10-1-76	# 8935	dat. BK. 42-66 S. C. Nat'l C. H. Vanwick, Jr., et al	Deed Bk 905	103	✓	Real Prop Agree.
15102 Dec. 30, 1970	"			" "	John A. Stuenkel et al	Deed Bk 905	317	✓	" " "
15476 Jan. 5, 1971	"			" "	Raymond P. Stewart	Deed Bk 905	551	✓	" " "
15791 Jan. 5, 1971	"			" "	Dora P. Stathos	1177	445	36	McCarter Alley, D'Kills Sp.
15826 " 8, 1971	"			" "	P. B. Collins	1177	483	80	Int, Loc. Hampton Ave. Ext. & Map # 5, Lane Lane Hgts.
15684 Jan. 7, 1971	Bank	Cancelled Donnie S. Lankensley REMC	6-27-79	# 38512	dat BK 67-625 S. C. Nat'l Florence P. Comer	Deed Bk 905	651	✓	Int 1971 Langston Dr. (Revised)
"	"			" "	James J. Cantrell, et al	Deed Bk 905	652	"	" " "
"	"	Cancelled Donnie S. Lankensley REMC	10-12-76	# 10046	dat BK. 42-323 Randolph J. Saxon, et al	Deed Bk 905	653	"	" " "
"	"	Cancelled Donnie S. Lankensley REMC	9-1-81	# 5781	dat BK 75-125 J. Ligon Duncan, et al	Deed Bk 905	654	"	" " "
15980 Jan. 11, 1971	"			" "	Chester M. Montouch	Deed Bk 906	193	✓	" " "
16083 Jan. 12, 1971	"			" "	James L. Starkey, et al	Deed Bk 906	230	✓	" " "
16365 Jan. 15, 1971	"			" "	White Horse Co., a part- Partnership	1178	171	70,000.	00 easements, etc. near City 1 acre White Horse Rd. &
16563 Jan. 18, 1971	"			" "	Raymond Johnson et al	1178	330	3,871.	80 Whitney St. & Lanes S.C. Bates Sp. Lot 3, Part Lot 2 (2 B) Bk X.
16564 Jan. 18, 1971	"	Cancelled Alice Jamison REMC		# 7739	9/14/71 dat BK 2-422 Fred G. Graham et al	Deed Bk 906	558		Real Property agree
16902 " 21, 1971	"			" "	Thomas B. Huguenin, et al	1178	571	96,200	00 14 Lts, Quail Hill Est.
16809 Jan. 20, 1971	"	Cancelled Donnie S. Lankensley REMC	4-24-73	# 30062	dat BK. 15-545 Frank A. Sewell, et al	Deed Bk 907	19		Real Prop. Agree.

KEYS PRINTING CO.

INDIRECT or MORTGAGEE Index to Real Estate Mortgages - Greenville County, S. C.

Open at Proper Tab according to First Letter or Letters of Name and refer to Buff Sub-Index sheet for page reference.

KEYS PRINTING CO.

FILE NUMBER	MORTGAGEES FAMILY NAMES	GIVEN NAMES ABCDEFGH	GIVEN NAMES IJKLMNO	GIVEN NAMES PQRSTUWXYZ	MORTGAGORS	BOOK	PAGE	AMOUNT	BRIEF DESCRIPTION, LOCATION, ETC. (NOT WARRANTED)
DATE OF RECORD									
17300				Brattle Branch				60	Butler Tp.
Jan 26, 1971	Bank.			S. C. Nat'l	Harold R. Ward.	1179	154	5,469.	Lot 7, Pelham Rd.
17427		Cancelled	12-12-86	# 24794	S. C. BK 98-1790				
Jan 27, 1971	"	Dannie S. Lankford		" "	Carl S. Mc Cain et al	907	347		Real Prop agree
17544								00	See 3-Bees, Chick Deep Tp.
" 28, 1971	"			" "	Charles B. Dempsey, et al	1179	337	12,500	6.66 Acre, State Park Rd
17912		Cancelled	8-16-79	# 5627	Sat BK 67-1914 et al				Real Prop
Feb 2, 1971	"	Dannie S. Lankford		" "	Edward L. Penland	907	632		Real Prop. Agree.
17784					Wagen, Inc.			00	Sale St, Lot 5, 6+7, Diefenb. St. also,
Feb 1, 1971	"			" "	Lee Ray Cannon Volko.	1179	469	360,000	4.304 Acre, Hwy 185 & Henry
"	"			" "	" "	1179	469		Part lot 3, New Buncombe Rd
18024								00	
Feb 3, 1971	"			" "	Eitel P. Mc Carthy	1180	27	2,484.	Lot 86, Bailey St. near City
18359						Deed Bk			
Feb 8, 1971	"			" "	G. Taft Joseph	908	208		Real Prop. agree.
18359						Deed Bk			
Feb 8, 1971	"			" "	Edward G. Grimes	908	207		" " "
18497		Cancelled	8-19-88	# 9319	84 BK 109-1435	Deed Bk			
Feb 9, 1971	"	Dannie S. Lankford		" "	Eben A. Tucker, et al	908	256		" " "
18375					Charleston			00	
Feb 8, 1971	"			" "	S. C. Nat'l Bk. of Charleston	1180	224	336,000	Tract # 3, 3rd Court
19099						Deed Bk			
Feb 17, 1971	"	Cancelled	3-26-84	# 29608	H. Jack Solesbee, et al	908	636		Real Prop agree
"	"	Dannie S. Lankford		" "	Vera L. Mc Carter	908	635		" " "
19350		Cancelled	6-10-94	# 41140	Sat BK 153-1528	Deed Bk			
" 19, 1971	"	Dannie S. Lankford		" "	David Wilson, Jr. et al	909	86		" " "
" "	"			" "	Donald A. Dankey et al	909	125		" " "
19455		Cancelled	10-11-85	# 12722	Sat BK 91-1444	Deed Bk			
" 22, 1971	"	Dannie S. Lankford		" "	D. E. Wilcox, et al	909	205		" " "

INDIRECT or MORTGAGEE Index to Real Estate Mortgages - Greenville County, S. C.

Open at Proper Tab according to First Letter or Letters of Name and refer to Buff Sub-Index sheet for page reference.

KEYS PRINTING CO.

FILE NUMBER DATE OF RECORD	MORTGAGEES FAMILY NAMES	GIVEN NAMES ABCDEFGH	GIVEN NAMES IJKLMNO	GIVEN NAMES PQRSTUVWXYZ	MORTGAGORS	BOOK	PAGE	AMOUNT	BRIEF DESCRIPTION, LOCATION, ETC. (NOT WARRANTED)
19489 Feb. 22, 1971	Bank			Circle Branch S.C. of Chas.	Helen G. Shirley	1181	425	6,615	Map #2 Lane Louie Hgts. Lot 70 Senator Pettus Ave.
19832 " 25, 1971	"			Poplar S.C. Natl.	Garrell L. Howell, et al	Deed BK 909	494	✓	Real Property Agree.
20345 Mar. 3, 1971	"	Cancelled Dannie S. Lankley RMC	5-18-71	# 31328	Sat BK 47-733	Deed BK 910	36	✓	" " "
20232 " 2, 1971	"			" " "	Joy S. Coester, et al	1182	299	5,565	Park, Chick Spg. Fp. Lot Elm Dr. Piedmont
20294 Mar. 3, 1971	"			" " "	Marley Furman Haywood	1182	317	13,500	00 Unit Mordecai B. Lata Mordecai St. 2 Lots East Mc Bus Ave, Lot Mc Bus Parcels shown as 1, 2, 3, + 8.
20456 " 4, 1971	"			" " "	Norman S. Garrison, Jr.	1182	462	6,757	Rd. 2.46 Acre - I-85 Frontage
20849 " 9, 1971	"	Cancelled Dannie S. Lankley RMC	7-3-75	# 358	Sat. BK 31-450	Deed BK 910	229	✓	Real Prop. Agree.
21403 " 15, 1971	"	Cancelled Dannie S. Lankley RMC	2-9-76	# 20183	Sat. BK 36-300	Deed BK 910	561	✓	" " "
" "	"	Cancelled Dannie S. Lankley RMC	9-25-79	# 10145	Sat BK 68-823	Deed BK 910	564	✓	" " "
21170 " 12, 1971	"			" " "	Fred W. Bolding, et al same as Elaine Whitmore Pace	1183	416	4,590	Lumberland Ave, Fair Hgts, City. Lot 20, + part lot 19, Blk 14.
21851 " 19, 1971	"			" " "	John L. Tate, et al	Deed BK 411	143	✓	Real Prop. Agree
21829 " 19, 1971	"	Cancelled Elizabeth Riddle RMC	8/31/72	# 6488	Sat BK 10-27	Deed BK 971	144	✓	" " "
21973 Mar. 22, 1971	"			" " "	George P. Bailey, et al	Deed BK 911	197	✓	" " "
" "	"	Cancelled Dannie S. Lankley RMC	7-29-83	# 3385	Sat BK 81-1310	Deed BK 911	198	✓	" " "
22088 Mar. 23, 1971	"			" " "	Paul S. May, et al	Deed BK 911	245	✓	" " "
	"			" " "	Vernon J. Dalley, et al	Deed BK 911	245	✓	" " "

INDIRECT or MORTGAGEE Index to Real Estate Mortgages - Greenville County, S. C.

Open at Proper Tab according to First Letter or Letters of Name and refer to Buff Sub-Index sheet for page reference.

()

KEYS PRINTING CO.

BRIEF DESCRIPTION, LOCATION, ETC.
(NOT WARRANTED)

FILE NUMBER DATE OF RECORD	MORTGAGEES FAMILY NAMES	GIVEN NAMES ABCDEFGH	GIVEN NAMES IJKLMNO	GIVEN NAMES PQRSTUVWXYZ	MORTGAGORS	BOOK	PAGE	AMOUNT	BRIEF DESCRIPTION, LOCATION, ETC. (NOT WARRANTED)
22088 Mar. 23, 1971	Bank	<i>Cancelled</i> Donnie S. Lankley REMC	5-27-76	# 30778	Set BK 38-866 S.C. Nat'l Willie M. Phillips	Deed Bk 911	246	✓	Real Prop. Agree.
"	"	<i>Cancelled</i> Donnie S. Lankley REMC	8-27-81	# 5290	Set BK 75-37 " " Dona W. Riordan, et al	Deed Bk 911	247	✓	" " "
"	"	<i>Cancelled</i> Donnie S. Lankley REMC	4-10-97	# 24389	Set BK 178-624 " " Thomas J. Finley, et al	Deed Bk 911	248	✓	" " "
22337 Mar. 26, 1971	"	<i>Cancelled</i> Donnie S. Lankley REMC	1-10-2002	# 2493	Set BK 245-1070 " " Grady C. Barrett, et al	Deed Bk 911	396	✓	" " "
"	"				Fredda P. Howard, et al	Deed Bk 911	397	✓	" " "
22495 Mar. 29, 1971	"				James A. Whiten, et al	Deed Bk 911	467	✓	" " "
"	"	<i>Cancelled</i> Donnie S. Lankley REMC	7-23-90	# 35922	Set BK 120-241 " " J. B. Jones, et al	Deed Bk 911	468	✓	" " "
22432 Mar. 29, 1971	"				Kathryn Rhodes Holland	1184	599	20,000	00 + Byrd Blvd. (Ridge Dr) City. Lots 22, 23, 24, 25, + 26, loc. Douglas
22874 Apr. 1, 1971	"				Robert J. Minns, Jr.	Deed Bk 912	25	✓	Real Prop. Agree.
22875 Apr. 1, 1971	"				S.C. Nat'l Richard Cox, et al	Deed Bk 912	24	✓	Real Property Agree.
22931 Apr. 2, 1971	"				Janice F. Gilmore	1185	453	50 39,108	near City 34.4 Acres Swenger Rd.
23493 " 8, 1971	"	<i>Cancelled</i> Donnie S. Lankley REMC	3-22-85	# 27988	Set BK 88-1829 " " Phyllis H. Jones	Deed Bk 912	343	✓	Real Prop. Agree.
23807 " 12, 1971	"				Ray Barnum, et al	Deed Bk 912	485	✓	" " "
23350 Apr. 7, 1971	"				Archie R. Alberson	1185	679	24 3,351	Carr Rd. + Moonville. also Mobile Home 2.84 Acres, County Rd near
23294 Apr. 7, 1971	"				Huntington & Quarry Electric Co.	1186	29	75,000	Rd. also Lot 11 Buist Ave. City Lot, cor. Buist Ave. + Rutherford
24155 Apr. 15, 1971	"	<i>Cancelled</i> Donnie S. Lankley REMC	4-19-73	# 29760	Set BK 15-445 " " Thomas C. Vandiver, et al	Deed Bk 913	25	✓	Real Prop. Agree.

INDIRECT or MORTGAGEE Index to Real Estate Mortgages - Greenville County, S. C.

Open at Proper Tab according to First Letter or Letters of Name and refer to Buff Sub-Index sheet for page reference.

FILE NUMBER DATE OF RECORD	MORTGAGEES FAMILY NAMES	GIVEN NAMES ABCDEFGH	GIVEN NAMES IJKLMNO	GIVEN NAMES PQRSTUVWXYZ	MORTGAGORS	BOOK	PAGE	AMOUNT	KEYS PRINTING CO. BRIEF DESCRIPTION, LOCATION, ETC. (NOT WARRANTED)
24154 Apr. 15, 1971	Bank			S. C. Nat'l	James S. Estes, et al	Deed Bk 913	26	✓	Real Prop. Agree
24577 Apr. 20, 1971	"	Cancelled Donnie S. Lankensley	2	21-80 # 25785	Robert W. Pidmore, et al	Deed BK. 913	249	✓	Real Prop. Agree.
24577 Apr. 20, 1971	"	Cancelled Donnie S. Lankensley	1-6-89	# 925 S. Bk.	James Ronald Miller, et al	Deed BK. 913	250	✓	Real Prop. Agree.
24577 Apr. 20, 1971	"	Cancelled Donnie S. Lankensley	8-27-74	# 5690 S. Bk.	James H. Murphy, et al	Deed BK. 913	251	✓	Real Prop. Agree.
24577 Apr. 20, 1971	"			" " "	James A. Hix, et al	Deed BK. 913	252	✓	Real Prop. Agree.
24451 Apr. 20, 1971	"			" " "	The Nut & Bolt House, Inc	1187	231	90,000.	as easement 10 ft. strip Lot Worley Rd. Greenville Tp. also
24967 Apr. 23, 1971	"	Cancelled Donnie S. Lankensley	11/29/72	# 15857	Robert Riccitelli, et al	Deed Bk 913	444	✓	Real Prop. Agree.
"	"	Cancelled Donnie S. Lankensley	9-20-77	# 9039	Fred E. Wynn	Deed Bk 913	445	✓	" " "
"	"	Cancelled Donnie S. Lankensley	6-4-76	# 31663	Rutherford Road Baptist Church	Deed Bk 913	446	✓	" " "
"	"			" " "	Frances C. Bigham	Deed Bk 913	447	✓	" " "
"	"	Cancelled Donnie S. Lankensley	8-27-73	# 6003	Joyce Bridges, et al	Deed Bk. 913	448	✓	" " "
25225 Apr. 27, 1971	"			" " "	Essie B. Syracuse, et al	Deed Bk 913	556	✓	" " "
25496 Apr. 29, 1971	"			" " "	James S. Wynn, et al	Deed Bk 914	9	✓	" " "
"	"	Cancelled Donnie S. Lankensley	1/4/72	" " "	Jessie Carol Morris, et al	Deed Bk 914	10	✓	" " "
25664 Apr. 30, 1971	"	Cancelled Donnie S. Lankensley	4-12-74	# 25719	Charles R. Sisoney, Jr., et al	Deed BK. 914	67	✓	" " "
25699 Apr. 30, 1971	"	Cancelled Donnie S. Lankensley	12-29-82	# 15725	Willie G. Chasteen, et al	Deed BK. 914	78	✓	" " "

INDIRECT or MORTGAGEE Index to Real Estate Mortgages -- Greenville County, S. C. 1

Open at Proper Tab according to First Letter or Letters of Name and refer to Buff Sub-Index sheet for page reference.

KEYS PRINTING CO.

FILE NUMBER DATE OF RECORD	MORTGAGEES FAMILY NAMES	GIVEN NAMES ABCDEFGHIJ	GIVEN NAMES JKLMNO	GIVEN NAMES PQRSTUWXYZ	MORTGAGORS	BOOK	PAGE	No. of ACRES	BRIEF DESCRIPTION, LOCATION, ETC. (NOT WARRANTED)
25698 Apr. 30, 1971	Bank	Cancelled Donnie S. Lankley REMC 9-22-78	9-22-78	#9427	Sat BK 61-262 etal	Deed	BK.		
26145 May 5, 1971	"	Cancelled Donnie S. Lankley REMC 1-31-79	2013	Cancelled Donnie S. Lankley REMC	S. C. Nat'l Helen D. Vaughan, etal	914	81	✓	Real Prop. Agree
26145 May 5, 1971	"	Cancelled Donnie S. Lankley REMC 1-7-79	#17184	Sat. Bk. 20-624	Bobby Joe Vest, etal etal	914	283	✓	" " "
26415 May 7, 1971	"	Cancelled Donnie S. Lankley REMC 1-14-72		#18213	Sat BK 4-508 Paul Eugene Taylor, Jr. etal	914	284	✓	" " "
"	"	Cancelled Donnie S. Lankley REMC 1-14-72		"	Surman J. Bobo, etal etal	914	473	✓	" " "
26751 May 11, 1971	"	Cancelled Donnie S. Lankley REMC 1-14-72		"	L. D. Ponce etal	914	474	✓	" " "
27049 May 13, 1971	"	Cancelled Donnie S. Lankley REMC 9/15/72		#8078	Charles E. Blakley etal	914	647	✓	" " "
26912 May 12, 1971	"	Cancelled Donnie S. Lankley REMC 9/15/72		"	Louise M. Goodwin etal	915	99	✓	" " "
27193 May 14, 1971	"	Cancelled Donnie S. Lankley REMC 9/15/72		"	Duella Branch S.C. Nat'l Charles E. Kennedy etal	1190	317	50,000	Hghts, D'ville Sp. Part lot 89, E. Faria Id. Forest
27652 May 19, 1971	"	Cancelled Donnie S. Lankley REMC 1/2/73		#18859	Richard V. Shook etal	915	185	✓	Real Prop. Agree.
27780 May 20, 1971	"	Cancelled Donnie S. Lankley REMC 8/22/72		#5369	Claude H. Goodson Jr. etal	915	521	✓	" " "
28228 May 25, 1971	"	Cancelled Donnie S. Lankley REMC 10-12-81		#9206	Charles R. Laughton, etal	916	195	✓	Real Prop. Agreement
" " "	"	Cancelled Donnie S. Lankley REMC 10-12-81		"	Ed Guffins, etal	916	214	✓	" " "
28694 May 28, 1971	"	Cancelled Donnie S. Lankley REMC 12-23-87		#29061	Isaac R. King, etal etal	916	451	✓	" " "
28694 May 28, 1971	"	Cancelled Donnie S. Lankley REMC 7-10-84		#1039	Marie A. Stewart etal	916	452	✓	" " "
29741 June 8, 1971	"	Cancelled Donnie S. Lankley REMC 7-10-84		"	Winnie Lee Williams etal	917	399	✓	" " "

1 () INDIRECT or MORTGAGEE Index to Real Estate Mortgages - Greenville County, S. C.

Open at Proper Tab according to First Letter or Letters of Name and refer to Buff Sub-Index sheet for page reference.

KEYS PRINTING CO.

FILE NUMBER DATE OF RECORD	MORTGAGEES FAMILY NAMES	GIVEN NAMES ABCDEFGHIJ	GIVEN NAMES JKLMNO	GIVEN NAMES PQRSTUWXYZ	MORTGAGORS	BOOK	PAGE	NO. OF ACRES	BRIEF DESCRIPTION, LOCATION, ETC. (NOT WARRANTED)
29741 June 8, 1971	Bank	Cancelled Donnie S. Lankersley RMC	6-18-75 #	29843	Sat. Bk. 31-180 S.C. Nat'l Roger L. Henderson et al	Deed Bk 917	400	✓	Real Prop. Agree
"	"			"	"	Deed Bk 917	401	✓	" " "
30115 June 11, 1971	"	Cancelled Donnie S. Lankersley RMC	4-4-80 #	29560	Sat Bk 10-505 " " Vernon D. Morris et al	Deed Bk 917	631	✓	" " "
"	"	Cancelled Donnie S. Lankersley RMC	4-15-83 #	26869	Lot Bk 80-607 et al " " Richard D. Black et al	Deed Bk 917	632	✓	" " "
29975 June 10, 1971	"		of Charleston	D'ville B1.	James H. Austin et al	1194	302	7,425	Parkvale, city Lot 2, Sec. C. Summit Dr.
30278 June 14, 1971	"	Cancelled Donnie S. Lankersley RMC	12-21-73 #	16174	Sat. Bk. 20-560 S.C. Nat'l Olen M. White, et al	Deed Bk 918	36	✓	Real Prop. Agree.
30537 June 16, 1971	Bank				S.C. Nat'l James E. Greene, et al	Deed Bk 918	198	✓	" " "
"	"	Cancelled Donnie S. Lankersley RMC	#	18737	Sat Bk 12-541 " " Betty S. Anderson, et al	Deed Bk 918	199	✓	" " "
"	"				" " Haskell J. Murrell, et al	Deed Bk 918	202	✓	" " "
30516 June 16, 1971	"		of Charleston	J1.	Greenville County, S.C.	1195	1		Indenture & Deed of Trust
30906 June 21, 1971	"	Cancelled Donnie S. Lankersley RMC	6-26-74 #	33008	of Charleston Sat. Bk. 24-225 S.C. Nat'l L. M. Clark, et al	Deed Bk 918	263	✓	Real Prop. Agree.
30701 June 17, 1971	"				" " " E. A. Roberts et al	1195	109	2,281	Lot 16, Waverly Ct., D'ville Jp
31516 June 24, 1971	"				" " " Fred C. Stegall, et al	Deed Bk 918	611	✓	Real Prop. Agree.
"	"	Cancelled Donnie S. Lankersley RMC	9-14-79 #	8924	Sat Bk 68-565 " " " W. C. Trammell, et al	Deed Bk 918	612	✓	" " "
"	"				" " " Claude Neal, et al	Deed Bk 918	613	✓	" " "
31232 June 27, 1971	"				" " " James J. Wright	1196	41	6,750	Lot 22, Perry Rd., D'ville Jp

INDIRECT or MORTGAGEE Index to Real Estate Mortgages - Greenville County, S. C.

Open at Proper Tab according to First Letter or Letters of Name and refer to Buff Sub-Index sheet for page reference.

KEYS PRINTING CO.

FILE NUMBER	MORTGAGEES FAMILY NAMES	GIVEN NAMES ABCDEFGH	GIVEN NAMES IJKLMNO	GIVEN NAMES PQRSTUWXYZ	MORTGAGORS	BOOK	PAGE	AMOUNT	BRIEF DESCRIPTION, LOCATION, ETC. (NOT WARRANTED)
31848	Bank	RECORDED REGISTER OF DEEDS	7-20-98	# 59134	Set BK 194-1524 etal James W. Crenshaw	Deed Bk 919	145	✓	Real Property Agree.
June 28, 1971 82	"			" "	etal Henry H. Goodwin	Deed Bk. 919	309	✓	" " "
July 1, 1971	"	Cancelled 6-18-73 # 36554 Dannie S. Lankley RMC	AK-17-pg 2		etal David J. Hickum	Deed Bk 919	311	✓	" " "
"	"			" "	etal Mack M. Reeves	Deed Bk 919	312	✓	" " "
893	"	Cancelled 8-19-77 # 5629 Dannie S. Lankley RMC		Set BK 50-531	etal Coy S. Turner, etal	Deed Bk. 920	87	✓	" " "
July 9, 1971	"			" "	etal John H. Powers,	Deed Bk. 920	88	✓	" " "
"	"	Cancelled 10-5-77 # 10,831 Dannie S. Lankley RMC	Set BK 51-780		etal W. A. Malone, etal	Deed Bk. 920	89	✓	" " "
"	"	Cancelled 1-12-77 # 18629 Dannie S. Lankley RMC	Set BK 144-480		etal William B. Phillips	Deed Bk. 920	90	✓	" " "
"	"	Cancelled 9-25-75 Dannie S. Lankley RMC	" "	" "	etal Le Roy Mc Manaway	Deed Bk. 920	91	✓	" " "
1417	"	Cancelled 10-8-79 # 11814 Dannie S. Lankley RMC	Set BK 68-11580		etal Jimmy A. Moore,	Deed Bk. 920	284	✓	" " "
July 14, 1971	"			" "	etal William R. Holdup	Deed Bk. 920	291	✓	" " "
"	"	Cancelled 9-29-89 # 143756 Dannie S. Lankley RMC	" "	" "	etal Lowell D. Sweetland	Deed Bk 920	292	✓	" " "
"	"	Cancelled 1-19-76 Dannie S. Lankley RMC	# 18326	Set BK 35-718					
1727	"			" "	Olen Campbell	1199	37	86 6,082	wood Set 15, South Estate Dr., Great-
July 16, 1971									
497		9.6.90 # 38631 Charles + Olivia	Cancelled Dannie S. Lankley RMC	Set BK 120-645 Bank of Charleston	etal The South Carolina National	919	486		Real Property Agreement
July 6, 1971 1178	"	Cancelled 4-30-85 # 32735 Dannie S. Lankley RMC		Set BK 89-793	etal Norman A. Gardner	Deed Bk 920	474		Real Prop. Agree.
July 16, 1971 407	"	Cancelled 5-7-86 Dannie S. Lankley RMC	# 36756	Set BK 94-1298	etal Jack H. M. Cauley	Deed Bk 919	484		Real Prop Agree
July 6, 1971	"			S.C. Nat'l					

MICROFILM

INDIRECT or MORTGAGEE Index to Real Estate Mortgages - Greenville County, S. C.

Open at Proper Tab according to First Letter or Letters of Name and refer to Buff Sub-Index sheet for page reference.

KEYS PRINTING CO.

FILE NUMBER DATE OF RECORD	MORTGAGEES FAMILY NAMES	GIVEN NAMES ABCDEFGH	GIVEN NAMES IJKLMNO	GIVEN NAMES PQRSTUWXYZ	MORTGAGORS	BOOK	PAGE	AMOUNT <small>NO. OF ACRES</small>	BRIEF DESCRIPTION, LOCATION, ETC. (NOT WARRANTED)
2159 July 21, 1971	Bank		Cancelled Donnie S. Lankersley RMC	2-8-77 #20869	Sat BK 45-177 etal	Deed	Bk		
"	"		Cancelled Donnie S. Lankersley RMC	5-26-78 #35290	Sat BK 58-24 etal	Deed	Bk	✓	Real Prop. Agree
"	"		Cancelled Donnie S. Lankersley RMC	3-16-78 #39854	Sat BK 107-456 etal	Deed	Bk	✓	" " "
2382 July 23, 1971	"				Thomas B. Huguenin etal	1200	39		1178 pg. 571. Sat 21, Quail Hill Etc. Release - For Mtg. Sec. PEM Book
2470 July 26, 1971	"				Robert Ruckin, etal	921	174	✓	Real Prop. Agree
"	"		Cancelled Donnie S. Lankersley RMC	3-16-78 #39854	Sat BK 107-456 etal	Deed	Bk	✓	" " "
"	"				Billie M. Henderson etal	921	175	✓	" " "
"	"				Guy W. Barnett, etal	921	177	✓	" " "
3173 July 30, 1971	"				Jamie K. Fields Cook etal	921	497	✓	" " "
"	"				W. C. Jones, etal	921	499	✓	" " "
"	"		Cancelled Donnie S. Lankersley RMC	2-9-76 #20184	Sat. Bk. 36-301 etal	Deed	Bk.	✓	" " "
"	"				Elmer L. Bell, etal	921	500	✓	" " "
"	"				Sandra B. Henson etal	921	501	✓	" " "
"	"		Cancelled Donnie S. Lankersley RMC	12-9-77 #17729	Sat BK 11 S3-625 etal	Deed	Bk	✓	" " "
"	"		Cancelled Donnie S. Lankersley RMC	12-14-73 #15548	Sat. Bk. 20-1432 etal	Deed	Bk.	✓	" " "
"	"		Cancelled Donnie S. Lankersley RMC	12-14-73 #15548	Sat. Bk. 20-1432 etal	Deed	Bk.	✓	" " "
3317 Aug 2, 1971	"				Clyde H. Jones etal	921	503	✓	" " "
"	"				Ray Grant, etal	921	605	✓	" " "
"	"		Cancelled Ollie Furman RMC	Sat Bk 7-04 etal	4/24/72 #28616 etal	Deed	Bk.	✓	" " "
3752 Aug 5, 1971	"		Cancelled Donnie S. Lankersley RMC	9-1-93 #59294	Sat BK 144-438 etal	Deed	Bk.	✓	" " "
"	"		Cancelled Donnie S. Lankersley RMC	4-13-93 #22290	Sat BK 140-273 etal	Deed	Bk	✓	Real Prop. Agree
"	"		Cancelled Donnie S. Lankersley RMC	4-13-93 #22290	Sat BK 140-273 etal	Deed	Bk	✓	" " "

INDIRECT or MORTGAGEE Index to Real Estate Mortgages - Greenville County, S. C.

Open at Proper Tab according to First Letter or Letters of Name and refer to Buff Sub-Index sheet for page reference.

KEYS PRINTING CO.

FILE NUMBER	MORTGAGEES FAMILY NAMES	GIVEN NAMES ABCDEFGH	GIVEN NAMES IJKLMNO	GIVEN NAMES PQRSTUWXYZ	MORTGAGORS	BOOK	PAGE	AMOUNT	BRIEF DESCRIPTION, LOCATION, ETC. (NOT WARRANTED)
DATE OF RECORD									
3752 Aug 5, 1971	Bank		Donnie S. Lankford remc	11-30-78 # 16737	et al Otis G. Graham	Deed Bk. 922	177	✓	Real Prop. Agree.
3882 " 6-1971	"			of Chas.ville Branch	et al Arthur J. Siachos	1201	605	70,000	Laurens Rd. Carolina Ct. Part Lots 3 & 4
4251 Aug 10, 1971	"		Donnie S. Lankford remc	7-1-85- # 86	et al S.C. Nat'l Francis L. Hunt	Deed Bk. 922	389	✓	Real Prop. Agree.
"	"			"	"	Deed Bk. 922	390	✓	" " "
"	"			"	"	Deed Bk. 922	391	✓	" " "
"	"		Donnie S. Lankford remc	10-22-86 # 16256	et al Mildred H. Moon	Deed Bk. 922	392	✓	" " "
"	"			"	"	Deed Bk. 922	393	✓	" " "
4300 Aug 11, 1971	"		Donnie S. Lankford remc	7-11-72 # 896	et al Preston C. Johnston	Deed Bk. 922	442	✓	" " "
4946 Aug 17, 1971	"			"	et al Ralph W. Gillespie	1203	53	10,834	20 wood acres, Santt Jp. Lots 25 & 26 Watson Dr Lynn
4985 Aug 17, 1971	"			"	et al Carroll C. Garrett	Deed Bk. 923	71	✓	Real Prop Agree.
"	"			"	et al Hubert C. Moore	Deed Bk. 923	72	✓	" " "
5408 Aug 20, 1971	"			"	et al Johnny Wilson	Deed Bk. 923	263	✓	" " "
"	"		Donnie S. Lankford remc	10/16/72 # 11469	et al R. W. Knapp	Deed Bk. 923	265	✓	" " "
"	"		Donnie S. Lankford remc	11-30-73 # 14379	et al Joseph E. Cameron	Deed Bk. 923	267	✓	" " "
"	"			"	"	Deed Bk. 923	269	✓	" " "
"	"			"	et al George F. Rogers	Deed Bk. 923	271	✓	" " "

INDIRECT or MORTGAGEE Index to Real Estate Mortgages - Greenville County, S. C.

Open at Proper Tab according to First Letter or Letters of Name and refer to Buff Sub-Index sheet for page reference.

KEYS PRINTING CO.

FILE NUMBER DATE OF RECORD	MORTGAGEES FAMILY NAMES	GIVEN NAMES ABCDEFGH	GIVEN NAMES IJKLMNO	GIVEN NAMES PQRSTUVWXYZ	MORTGAGORS	BOOK	PAGE	AMOUNT <small>DEED ACRES</small>	BRIEF DESCRIPTION, LOCATION, ETC. (NOT WARRANTED)	
5408 Aug 20, 1971	Bank				S.C. Nat'l L.A. Swainham, et al	DEED	Bk. 923	272	✓	Real Prop Agree
5441 Aug 23, 1971	"				" " Floyd H. Clark, et al	1203	562	2,308	✓	Lot 46, Power St. Junction ^{Hght}
6344 Aug 30, 1971	"	Cancelled Ollie Farnsworth R.M.C. # 32565		5/30/72	Beuford L. Long, et al	Deed	Bk. 924	23	✓	Real Prop. Agree
6786 Sept 2, 1971	"	Cancelled Dannie S. Lankersley R.M.C.	5-25-82	# 26299	Billy G. Gill, et al	Deed	Bk. 924	228	✓	" " "
"	"	Cancelled Dannie S. Lankersley R.M.C.	11-2-83	# 14520	Norman E. Sherbert, et al	Deed	Bk. 924	229	✓	" " "
"	"	Cancelled Dannie S. Lankersley R.M.C.	5-22-74	# 29666	Glenn R. Smith, et al	Deed	Bk. 924	230	✓	" " "
7102 Sept 7, 1971	"				" " Jr. S.J.P.B., Inc.	1205	417	12,000	✓	Sville Sp. Lot 305 Perry Ave., City,
7219 Sept 8, 1971	"	Cancelled Dannie S. Lankersley R.M.C.	9-8-81	# 215	S.C. Nat'l James L. Holtzclaw, et al	Deed	Bk. 924	467	✓	Real Prop. Agree
"	"	Cancelled Dannie S. Lankersley R.M.C.	12-1-78	# 16886	Dennis W. Adams, et al	Deed	Bk. 924	469	✓	" " "
"	"	Cancelled Dannie S. Lankersley R.M.C.	12-29-87	# 12939, 2	James R. Owing, et al	Deed	Bk. 924	471	✓	" " "
"	"	Cancelled Dannie S. Lankersley R.M.C.	7-8-83	# 893	Ronald W. Stephens, et al	Deed	Bk. 924	473	✓	" " "
7555 Sept 10, 1971	"				" " Richard H. Bunch, et al	1206	292	2,565	✓	Lot 31 Pelzer Rd. Fork Shoals.
7941 " 12, 1971	"				" " Thomas B. Auger, et al	1206	573		✓	1178 sq. 571 Pelzer Lot 23. Quail Hill Estate Release, for Mtg. See R.E.M. Book
8079 Sept 16, 1971	"				" " Wallace E. Epps, et al	Deed	Bk. 925	237	✓	Real Prop Agree
"	"				" " James J. Bunch, et al	Deed	Bk. 925	238	✓	" " "
8041 Sept 16, 1971	"				" " Pentecostal Church Emmanuel Temple	1206	589	15,120	✓	Brookwood, Santt Sp. Part Lot 92 + Lot 91 Santt Dr.

INDIRECT or MORTGAGEE Index to Real Estate Mortgages - Greenville County, S. C.

Open at Proper Tab according to First Letter or Letters of Name and refer to Buff Sub-Index sheet for page reference.

KEYS PRINTING CO.

FILE NUMBER	MORTGAGEES FAMILY NAMES	GIVEN NAMES ABCDEFGH	GIVEN NAMES IJKLMNO	GIVEN NAMES PQRSTUWXYZ	MORTGAGORS	BOOK	PAGE	AMOUNT	BRIEF DESCRIPTION, LOCATION, ETC. (NOT WARRANTED)
8165 Sept 17, 1971	Bank				S.C. Nat'l James W. Corbett etal	Deed	Bk. 925 329	✓	Real Prop. Agree
"	"	Cancelled Dannie S. Lankley RMC	4-6-76 #25660	Sat. Bk. 37-615	Wilbur L. Schiltree etal	Deed	Bk. 925 330	✓	" " "
8778 Sept. 23, 1971	"	Cancelled Dannie S. Lankley RMC	4-18-88 #445192	" "	Melina Lee Wyatt etal	Deed	Bk. 925 619	✓	" " "
"	"	Cancelled Dannie S. Lankley RMC	7-5-77 #369	Sat Bk 49-158	Darwin Buchanan etal	Deed	Bk. 925 620	✓	" " "
"	"	Cancelled Dannie S. Lankley RMC	3-26-84 #29608	Sat Bk 84-1401	James Bates etal	Deed	Bk. 925 621	✓	" " "
"	"	Cancelled Dannie S. Lankley RMC	5-27-82 #26432	Sat Bk. 77-248	James P. Mc-Carter etal	Deed	Bk. 925 622	✓	" " "
8788 Sept 24, 1971	"	Cancelled Dannie S. Lankley RMC	5-11-99 #40467	Sat Bk 208-1251	Edward A. Fowler etal	Deed	Bk. 925 623	✓	" " "
9025 Sept 27, 1971	"				James D. Williams etal	Deed	Bk. 926 51	✓	" " "
9031 Sept 27, 1971	"				Alma H. Self, etal	Deed	Bk. 926 135	✓	" " "
9032 Sept 27, 1971	"	CANCELLED J. H. H. H. REGISTER OF DEEDS	5-11-99 #40467	Sat Bk 208-1251	Herbert W. Timmons etal	Deed	Bk. 926 136	✓	" " "
9289 Sept 29, 1971	"	Cancelled Olie S. Farnsworth RMC	5-12-72 #30858	Sat BR 7-316	Felton Beeks, etal	Deed	Bk. 926 137	✓	" " "
9290 Sept 29, 1971	"	Cancelled Dannie S. Lankley RMC	5-16-79 #33471	Sat. Bk. 66-485	Wallace Baswell etal	Deed	Bk. 926 250	✓	" " "
9234 " 29, 1971	"				Robert L. Dallard etal	Deed	Bk. 926 249	✓	" " "
9789 Oct 4, 1971	"	Cancelled Dannie S. Lankley RMC	2-19-74 #20622	Sat. Bk. 21-483	Boyce P. McAdams etal	Deed	1208 226	5,510	Lot 14, Paris mt. Lg.
"	"				Jackie L. Farrow etal	Deed	Bk. 926 547	✓	Real Prop. Agree
"	"				Bobby R. Watson etal	Deed	Bk. 926 549	✓	" " "

INDIRECT or MORTGAGEE Index to Real Estate Mortgages - Greenville County, S. C.

Open at Proper Tab according to First Letter or Letters of Name and refer to Buff Sub-Index sheet for page reference.

KEYS PRINTING CO.

FILE NUMBER DATE OF RECORD	MORTGAGEES FAMILY NAMES	GIVEN NAMES ABCDEFGHIJ	GIVEN NAMES KLMNOP	GIVEN NAMES PQRSTUVWXYZ	MORTGAGORS	BOOK	PAGE	AMOUNT <small>NO. OF ACRES</small>	BRIEF DESCRIPTION, LOCATION, ETC. <small>(NOT WARRANTED)</small>
10133 Oct. 7, 1971	Bank	<i>Cancelled</i> Donnie S. Lankley <small>WMC</small>	5-15-73 #32888	Sat. Bk. 16-149	etal Winfred C. Daniels	Deed	BK 927 65	✓	Real Property Agreement
10482 Oct. 11, 1971	"			" " "	etal R. L. Chastain	Deed	BK 927 278	✓	" " "
10482 Oct. 11, 1971	"	<i>Ex. Executed</i> J. L. Lankley R. L. Lankley <small>WMC</small>	8/22/72 #5366	Sat. Bk 9-545	gr. Claude H. Goodson	Deed	BK 927 277	✓	" " "
10806 Oct. 13, 1971	"	<i>Cancelled</i> Donnie S. Lankley <small>WMC</small>	9-28-79 #10825	Sat Bk 68-954	etal Helen R. Moore	Deed	BK 927 402	✓	" " "
11008 " 15, 1971	"			" " "	etal Thomas B. Huguenin,				Book 1178, page 571 Release: for mtg. see to 6 m,
11195 " 18, 1971	"			" " "	White Horse Rd. Tabernacle Baptist Church			148,300	Bridge Rd. Lot (lot 7, of tract 2, lots 130 + part lot 129, Plot #4, Camilla Pk. (lots 1, 2, lot 7,) White Horse Rd. Curtis St Old Easley)
11579 Oct. 21, 1971	"	<i>Cancelled</i> Donnie S. Lankley <small>WMC</small>	8-26-81 #5135	Sat Bk 74-1976	etal Second Papt. Church	Deed	BK 928 139	✓	Real Prop. Agree.
" Oct. 21, 1971	"	<i>Cancelled</i> Donnie S. Lankley <small>WMC</small>	10-6-82 #8788	Sat Bk. 78-548	etal mack D. O'Neill	Deed	BK 928 140	✓	" " " " " " " "
11985 Oct. 26, 1971	"			of chur	Bennie G. Brown, etal			24 6,078	lot, nr. Cedar Lane Rd. + Hill St,
11985 " 26, 1971	"			" " "	Jerry A. Childs			64 11,072	also mobile home 2.03 acres, Chas. W. Bates Jr.,
11985 " 26, 1971	"			" " "	Edward G. Wright, Jr.			20 3,121	br. Blvd. Cutter Ridge, Hunt Sp. lot 21, nr. Roseme Dr. + Lickman,
12641 Nov. 2, 1971	"	<i>Cancelled</i> Donnie S. Lankley <small>WMC</small>	6-16-86 #42077	Sat Bk. 95-574	James W. Markin	Deed	BK 929 27	✓	Real Prop Agree.
13274 Nov. 9, 1971	"	<i>Ex. Executed</i> J. L. Lankley R. L. Lankley <small>WMC</small>	#12420	Sat Bk 11-301	Henry H. Bush, etal	Deed	BK 929 338	✓	Real Prop Agree.
13274 Nov. 9, 1971	"			" " "	George Garcia	Deed	BK 929 336	✓	Real Prop Agree.
13274 Nov. 9, 1971	"			" " "	Doyle R. Hunter, etal	Deed	BK 929 335	✓	Real Prop Agree.
29984 Oct. 14, 1971	"	<i>Cancelled</i> Donnie S. Lankley <small>WMC</small>	4-27-81 #29984	Sat Bk 73-172	etal Walter A. Alford, etal	Deed	BK 928 327	✓	Real Prop Agree.

INDIRECT or MORTGAGEE Index to Real Estate Mortgages - Greenville County, S. C.

➡ Open at Proper Tab according to First Letter or Letters of Name and refer to Buff Sub-Index sheet for page reference.

KEYS PRINTING CO.

(1)

FILE NUMBER	MORTGAGEES FAMILY NAMES	GIVEN NAMES ABCDEFGH	GIVEN NAMES IJKLMNOP	GIVEN NAMES PQRSTUWXYZ	MORTGAGORS	BOOK	PAGE	AMOUNT	BRIEF DESCRIPTION, LOCATION, ETC. (NOT WARRANTED)
13274 Nov. 9, 1971	Bank	Cancelled Donnie S. Lankley RMC	4-5-83 #	25616 88	Blk. 80-288 S. C. Natl Charles D. Turner Corp.	Deed Bk 929	337	✓	Real Prop Agree.
13454 " 11, 1971	"		"	"	McAlister Development	✓	✓	✓	71-10007 McAlister Sq. fixtures - Meyer Arnold
13481 Nov. 11-1971	"		"	of Knoxville	Charles A. Cross	1213	87	20 9,505	Lot 26, Blk 5, midway across of Charleston, Sr.
13658 Nov. 12-1971	"		"	"	Paramount Developers Inc.	1213	263	59,292	8.42 Acres + 8.05 Acres Wood-
13687 Nov. 12-1971	"		"	of Knoxville	S. C. Nat'l Milton L. Farr etal	Deed Bk 929	564	✓	Real Prop. Agree.
"	"		"	"	Frank C. Jaquith etal	Deed Bk 929	565	✓	" " "
"	"		"	"	Rodger E. Frazier etal	Deed Bk 929	576	✓	" " "
14799 Nov 24, 1971	"	Cancelled Donnie S. Lankley RMC	12-87	# 33,169	Blk 100-232 etal Thomas W. Boyd Jr.	Deed Bk 920	501	✓	" " "
"	"		"	"	Wallace L. Robertson etal	Deed Bk 930	499	✓	" " "
14992 Nov 29, 1971	"		"	of Chas.	Crucible Chemical Co., a Corp.	1215	14	36,000	0.99 Acres Gantt Sp. Donaldson Center
15295 Dec. 1, 1971	"	Cancelled Donnie S. Lankley RMC	11-26-73 #	13887 20-133	John W. Johnson etal	Deed Bk 931	51	✓	Real Prop Agree
"	"	Cancelled Donnie S. Lankley RMC	10-14-74 #	9648 26-463	Charles S. Weems etal	Deed Bk 931	53	✓	" " "
15740 Dec. 7-1971	"		"	"	Hoyt S. Massey etal	Deed Bk 931	253	✓	" " "
"	"	Cancelled Donnie S. Lankley RMC	7-19-90 #	5607 21-970	J. S. Massey etal	Deed Bk 931	255	✓	" " "
"	"	Cancelled Donnie S. Lankley RMC	7-8-81 #	4676 74-1042	B. E. Savage etal	Deed Bk 931	254	✓	" " "
15658 Dec. 7, 1971	"		"	"	Mason K. Wilkinson	1215	551	28 2,849	Lot 93, Crestone Dr. fixtures

INDIRECT or MORTGAGEE Index to Real Estate Mortgages - Greenville County, S. C.

(1)

Open at Proper Tab according to First Letter or Letters of Name and refer to Buff Sub-Index sheet for page reference.

KEYS PRINTING CO.

FILE NUMBER DATE OF RECORD	MORTGAGEES FAMILY NAMES	GIVEN NAMES ABCDEFGHIJ	GIVEN NAMES JKLMNO	GIVEN NAMES PQRSTUVWXYZ	MORTGAGORS	BOOK	PAGE	AMOUNT	BRIEF DESCRIPTION, LOCATION, ETC. (NOT WARRANTED)
15992 Dec. 9, 1971	Bank				National Smith Car R. M. Lindsey et al	Deed Bk 931	350	✓	Real Prop Agree
16186 Dec. 10, 1971	"				David Zyurczunski et al	Deed Bk 931	439	✓	Real Prop Agree.
16587 Dec. 15, 1971	"				Nat'l Beauty Products Inc. De Witt Drug and S.C.	1216	390	300,000	ext. in 33-ft. strip 3-acre Water Rd. also
16574 Dec. 15, 1971	"				Donnie S. Tankersley et al 4-13-79 # 29807 Sat. BK. 55-686	Deed BK 931	590	✓	Real Prop. Agree
16962 Dec. 20, 1971	"				Donnie S. Tankersley et al 2-8-78 cancelled # 83439 Sat. BK. 55-127	Deed BK 932	155	✓	" " "
17571 Dec. 28, 1971	"				Donnie S. Tankersley et al 6-16-87 # 55854 Sat. BK. 102-1300	Deed BK 932	420	✓	" " "
17477 Dec. 27, 1971	"				Thomas B. Huguenin et al	1217	555		1172 sq. 571 Lot 19, Quail Hill estate. Remain for mtg. See R.E.M. Book,
17306 Dec. 23, 1971	"				George W. Puckett et al	Deed BK 932	361	✓	Real Prop. Agree
17305 Dec. 23, 1971	"				Donnie S. Tankersley et al 3-25-76 # 24467 Sat. BK. 37-377	Deed BK 932	360	✓	" " "
17568 Dec. 28, 1971	"				Hugh P. Robbins, et al	1217	593	14,733	2.52 acres - also personal prop. 7.52 acres Earle Ave.
17901 Dec. 30, 1971	"				Donnie S. Tankersley et al 6-18-77 # 32384 Sat. BK. 24-69	Deed BK 932	609	✓	Real Prop Agree.
18143 Jan. 4, 1972	"				Donnie S. Tankersley et al 8-15-73 # 4767 Sat. BK. 18-319	Deed BK 933	68	✓	" " "
" Jan. 4, 1972	"				Donnie S. Tankersley et al 10-9-81 Sat BK 75.780 # 9089	Deed BK 933	125	✓	" " "
18993 Jan. 12, 1972	"				of Charleston Lloyd Wakefield et al	1219	127	15,000	grv easement, 1/2 acre sp. Part tract 7, Stanley also mtg.
11677 Jan. 19, 1972	"	LIEN RELEASED DONNIE S. TANKERSLEY S.C. # 8439			9-14-77 " et al Grouver S. Wooten	Deed BK 934	210	✓	Real Prop Agree

INDIRECT or MORTGAGEE Index to Real Estate Mortgages - Greenville County, S. C.

Open at Proper Tab according to First Letter or Letters of Name and refer to Buff Sub-Index sheet for page reference.

KEYS PRINTING CO.

(1)

FILE NUMBER DATE OF RECORD	MORTGAGEES FAMILY NAMES	GIVEN NAMES ABCDEFGHIJ	GIVEN NAMES KLMNO	GIVEN NAMES PQRSTUVWXYZ	MORTGAGORS	BOOK	PAGE	AMOUNT	BRIEF DESCRIPTION, LOCATION, ETC. (NOT WARRANTED)
19679	Bank	Cancelled	9-15-77	#7589 Nat'l	Lat BK 51-364	Deed BK			
Jan-19-1972 19915		Donnie S. Lankley EMC		South Car.	Ruby L. Bradley of Charleston, S.C., etal	934	209	✓	Real Prop. Agree
Jan 21, 1972	"	Cancelled		" "	Westminister, Presby-	1220	68	36,000 ⁰⁰	Lot Augusta Rd. City
19723	"	Cancelled	Aug. 11, 1972	Carolina Nat'l	etal	Deed BK			
Jan-20-1972	"	Cancelled	#4308	South	Raymond P. Reese	934	282	✓	Real Prop. Agree
20864	"	Cancelled	4-22-75	#24411 S.C. Bk.	29-699 etal	Deed BK			
Jan 24, 1972	"	Cancelled		" "	Ruby Evelyn Coster	934	435	✓	" " "
"	"	Cancelled	1-14-76	#17917 S.C. Bk.	35-654 etal	Deed BK			
"	"	Cancelled		" "	Eleanor O. Roderick	934	436	✓	" " "
20799	"			Nat'l	etal	Deed BK			
Feb-1-1972	"			S. C.	Kay H. Crews	935	228	✓	" " "
21865	"			" etal	Westview Bapt. Church	1221	227	140,000 ⁰⁰	3 sec. C, within ne.
Feb-3-1972	"			" etal	Richard M. Parris	935	555	✓	Shadow Lane Release R/P Agree, Lot 91
21241	"			Nat'l	Eugene C. Jaeger	1221	469	3,519 ⁰⁰	Lat, Paris Mt. Tp.
Feb-7-1972	"			S. C.	Richard M. Parris	935	555	✓	
21215	"			" of Charleston	Eugene C. Jaeger	1221	469	3,519 ⁰⁰	Lat, Paris Mt. Tp.
Feb-7-1972	"			" "	Samuel S. Hinkle	935	601	✓	Real Prop. Agree
21364	"			" "	S. J. Pettit, etal	935	603	✓	" " "
Feb 8, 1972	"	Cancelled	10-23-86	#16451	S. J. Pettit, etal	935	603	✓	" " "
"	"	Cancelled		" "	Barbara Burgess	936	402	✓	" " "
22248	"	Cancelled	6-14-88	#55353	Barbara Burgess	936	402	✓	" " "
Feb-17-1972	"	Cancelled		" "	Barbara S. Watkin	936	401	✓	" " "
"	"	Cancelled	10-3-86	#17801	Barbara S. Watkin	936	401	✓	" " "
21944	"			" "	D. + W. Mfg. Co.	1222	387	54,000 ⁰⁰	+ Pleasantburg Dr (S.C. 291) City Lot 19 part Lots 10, 11 + 18 Cor. S. Kyrie
Feb 15, 1972	"	Cancelled	9-25-74	" "	etal	Deed BK			
22685	"	Cancelled		" "	Ellis A. Elmore	936	626	✓	Real Prop. Agree
Feb 23-1972	"	Cancelled		" "	David W. Roderick	936	625	✓	" " "
22085	"	Cancelled	1-14-76	#17917 S.C. Bk.	35-655 etal	Deed BK			
Feb 23-1972	"	Cancelled		" "	David W. Roderick	936	625	✓	" " "

INDIRECT or MORTGAGEE Index to Real Estate Mortgages - Greenville County, S. C.

Open at Proper Tab according to First Letter or Letters of Name and refer to Buff Sub-Index sheet for page reference.

KEYS PRINTING CO.

FILE NUMBER DATE OF RECORD	MORTGAGEES FAMILY NAMES	GIVEN NAMES ABCDEFGH	GIVEN NAMES IJKLMNO	GIVEN NAMES PQRSTUVWXYZ	MORTGAGORS	BOOK	PAGE	AMOUNT	BRIEF DESCRIPTION, LOCATION, ETC. (NOT WARRANTED)
23210 Feb. 29, 1972	Bank			Chas. S. C. Natl	W. F. M. Ins.	1223	574	46,000	Abingdon Rd. Also Part Lot Blk E. Fairview Hgts Lots 5 through 15, 16, 19 + 20,
23297 Feb. 29, 1972	"			"	Samuel K. Martin	1224	38	4,122 ⁶⁰	Lot Cor. each + Birnie Sta.
23262 Feb. 29, 1972	"			"	Joe D. Bostick	937	277	✓	Real Prop. Agree
"	"			"	Harold Perry	937	275	✓	" " "
23682 Mar. 3, 1972	"	Cancelled Donnie S. Tankersley KMC	11-29-76	# 19288	et al Don Sieroslowski	Deed Bk 937	Bk 451	✓	" " "
"	"			"	Maurice C. Atkins	Deed Bk 937	Bk 433	✓	" " "
23791 Mar. 6, 1972	"			"	Joe R. Garrett	Deed Bk 937	Bk 493	✓	" " "
24141 Mar. 9, 1972	"			"	H. L. Builders, Inc.	1225	11	31,687 ⁵⁰	Lot 27-A Cor. Lyons Dr. + Terrace Lane, Terrace Acres + Lot 28 Woodlawn Dr. Whispering Pines.
24132 Mar. 9, 1972	"	Cancelled Donnie S. Tankersley KMC	12-22-76	# 26200	et al Paul S. Burns	Deed Bk 938	Bk 44	✓	Real Prop. Agree
24640 Mar. 15, 1972	"			"	Margaret M. Cromer	Deed Bk 938	Bk 290	✓	" " "
25744 Mar. 20, 1972	"			"	Charlie M. Schell	Deed Bk 938	Bk 587	✓	" " "
25144 Mar. 20, 1972	"	Cancelled Donnie S. Tankersley KMC	3-25-74	# 23770	et al Joe D. Brown	Deed Bk 938	Bk 588	✓	" " "
25275 Mar. 22, 1972	"			"	Green Motels	1226	380	400,000 ⁰⁰	(S.C. Hwy 291) City Tract Pleasantburg Dr.
25665 Mar. 24, 1972	"			"	J. Howard Harrison	1226	506	2,791 ⁵⁰	Lot 5, Blk A. Queen St. City.
25641 Mar. 24, 1972	"			"	G. A. Ruff, et al	Deed Bk 939	Bk 212	✓	Real Prop. Agree

INDIRECT or MORTGAGEE Index to Real Estate Mortgages, Greenville County, S. C.

REFER TO SUB-INDEX IN FRONT PORTION OF BOOK FOR ALPHABETICAL ARRANGEMENT AND PAGE REFERENCE TO NAMES IN THIS INDEX.

KEYS PRINTING CO., GREENVILLE, S. C.

DATE OF EXECUTION	DATE OF RECORD	MORTGAGEES FAMILY NAMES	GIVEN NAMES ABCDEFGH	GIVEN NAMES IJKLMNO	GIVEN NAMES PQRSTUWXYZ	MORTGAGORS	BOOK	PAGE	AMOUNT	BRIEF DESCRIPTION
Mar 27-1972	25801 25929	Bank	Union National		Nat'l S. C. Chas.	Dr. E. K. Bearden	1226	613	20,000	Valley Haven Lots 14, 15, 16 + 29, Hart
Mar 28, 1972	25991	"	"		"	John H. Norris, Jr.	1227	102	4,061	Lots 33 + 34, Center St. Junction ^{Hgts.}
Mar 28, 1972	25991	"	"		"	Howard Lance, etal	939	389		Real Property Agree
Mar 28, 1972	25991	"	"		"	Carl J. Sizemore etal	939	384		Real Property Agree.
Mar 28, 1972	25991	"	Cancelled Donnie S. Lankley RMC	6-27-74 # 33241	Sat. Bk. 24-246	Harold Stemper	939	390		Real Property Agree.
Mar 28, 1972	25991	"	Cancelled Donnie S. Lankley RMC	12-5-75 # 14675	Sat. Bk. 34-763	Carolyn D. Wallin	939	387		Real Property Agree.
Mar 28, 1972	25991	"	Cancelled Donnie S. Lankley RMC	9-29-2000 # 77419	Sat Bk 226-843	Coy D. Whitmire	939	385		Real Property Agree.
Mar 29-1972	26130	Cancelled Donnie S. Lankley RMC	# 24513		"	J. J. Loyless	939	447	✓	" " "
"	"	"	Cancelled Donnie S. Lankley RMC	3-1-73 Sat Bk. 14-294	"	Betty C. King	934	448	✓	" " "
Apr - 6-1972	26971	"	"	8-24-82 # 4529	Sat Bk. 77-1718	Ara C. Woates	1228	945	9,729	Dam Rd. Duaklin Tp. 1-Acre + also Lot 5, Holliday
Apr - 6-1972	27152	"	"	"	"	Doris K. Tollison	940	381	✓	Real Prop Agree
Apr - 7-1972	"	"	"	"	"	Lorna Coxley	940	439	✓	" " "
"	"	"	"	"	"	Mary W. Fullington	940	441	✓	" " "
"	"	"	"	"	"	Patsy Waldrop	940	440	✓	" " "
"	"	"	"	"	"	Walter Stator	940	445	✓	" " "
Apr 12, 1972	26413	"	Cancelled Donnie S. Lankley RMC	3-6-74 # 21979	Sat. Bk. 21-743	A. Segan, etal	1228	627	8,493	Mr. Botany Woods Lot 209, Sec 5 Hiawatha
Mar 31 1972	"	"	"	"	"	Joe M. Brachman	939	647	✓	Real prop. Agree.

INDIRECT or MORTGAGEE Index to Real Estate Mortgages, Greenville County, S. C.

REFER TO SUB-INDEX IN FRONT PORTION OF BOOK FOR ALPHABETICAL ARRANGEMENT AND PAGE REFERENCE TO NAMES IN THIS INDEX.

DATE OF EXECUTION	DATE OF RECORD	MORTGAGEES FAMILY NAMES	GIVEN NAMES ABCDEFGH	GIVEN NAMES IJKLMNO	GIVEN NAMES PQRSTUVWXYZ	MORTGAGORS	BOOK	PAGE	AMOUNT	BRIEF DESCRIPTION
	28825				National					
Apr. 25, 1972		Bank			South Car	John Z. Leigh	1230	399	70,000	Lots 12+13, S.C. Hwy 14, Batesville
28891		"			"	William Cash	942	12	✓	Real Prop. Agree.
Apr. 25, 1972		"			"	Robert H. Galloway	942	10	✓	" " "
"		"			"	Robert M. Du Bose	942	9	✓	" " "
"		"			"	Marvin E. Haygood	942	11	✓	" " "
29619		"			"	Tommy L. Stellwell	942	388	✓	" " "
May 2, 1972		"			"	Mrs. Lloyd Comness	942	387	✓	" " "
"		"			"	Thomas Henry Saul	1231	529	8,252	Lot 1 (1/2 acre), Saint Marks Rd.
May 5, 1972		"			"	Bessie M. Barnett	942	608	✓	Real Prop. Agree.
"		"			"	Laurel James	942	609	✓	" " "
May 9, 1972		"			"	James D. Miller	1232	517	75,000	Lots 3+4, (Revi), E. North St. City
May 10, 1972		"			"	Gertrude E. Emms	943	140	✓	Real Prop. Agree.
May 10, 1972		"			"	James G. Pickens	943	140	✓	" " "
May 12, 1972		"			"	Pelham Concrete Corp			72-3977	fixtures - 3.68 acres, Stryker
May 12, 1972		"			"	Lois Brown McBee	943	291	✓	Real Prop. Agree
"		"			"	Frances S. Duxcan	943	293	✓	" " "
May 10, 1972		"			"	Gertrude E. Emms, etal	943	139	✓	Real Prop. Agree

Cancelled 1-18-73 # 20321 Lot A & B 13-198
 Donnie S. Tankenley
 RMC

Cancelled 4-7-87 # 42193 Lot 101-349
 Donnie S. Tankenley
 RMC

Cancelled 10-10-74 # 9339 Lot Bk. 26-401
 Donnie S. Tankenley
 RMC

Cancelled 5-1-75 # 25266
 Donnie S. Tankenley
 RMC

Cancelled
 J. L. Pickens
 RMC

Cancelled
 Donnie S. Tankenley
 RMC

Cancelled
 Donnie S. Tankenley
 RMC

INDIRECT or MORTGAGEE Index to Real Estate Mortgages, Greenville County, S. C.

REFER TO SUB-INDEX IN FRONT PORTION OF BOOK FOR ALPHABETICAL ARRANGEMENT AND PAGE REFERENCE TO NAMES IN THIS INDEX.

DATE OF EXECUTION	DATE OF RECORD	MORTGAGEES FAMILY NAMES	GIVEN NAMES ABCDEFGH	GIVEN NAMES IJKLMNO	GIVEN NAMES PQRSTUWXYZ	MORTGAGORS	BOOK	PAGE	AMOUNT	BRIEF DESCRIPTION
30853	May 12-1972	Bark	Cancelled Donnie S. Lankley FMC	5-18-73 # 33110 Sat. Bk.	16-242 Nat'l	etal Linda J. Jones	Deed Bk 943 297		✓	Real Prop. Agree
"	"	"	Cancelled Donnie S. Lankley FMC	11-3-89 #	50033 S.T. Bk.	etal Melba S. Barnes	Deed Bk 943 297		✓	" " "
"	"	"	"	"	"	etal Cherry Lee Mitchell	Deed Bk 943 295		✓	" " "
30989	May 15-1972	"	"	"	"	etal E. E. Black	1233 196	16,000		79 Acre, Piedmont Hwy
30978	May 15-1972	"	"	"	"	Investors, Inc.	1233 241	175,000		4-Tracts Butler Ave. + P. 4 Acre (Lots 5 thru 10) U.S. Hwy 29 + Carolina Dr. + Tract Sptg County
31406	May 18, 1972	"	Cancelled Donnie S. Lankley FMC	2-11-76 # 20371	"	etal Waymon H. Massey	Deed Bk 944 1			Real Prop. Agree
"	"	"	Cancelled Donnie S. Lankley FMC	6-11-82 #	27848 Sat Bk.	77-498 Mildred J. Stanford	Deed Bk 944 2			" " "
31699	May 22, 1972	"	"	"	"	John W. Meady III	1234 191	4,800		Lots 1, 2 + 3, Alexander St.
31678	May 22, 1972	"	Cancelled Donnie S. Lankley FMC	9-24-73 # 8597	Sat. Bk. 19-62	M. H. Baling, etal	Deed Bk 944 209		✓	Real Prop. Agree
31852	May 23-72	"	"	"	"	etal C. R. Atkins	Deed Bk 944 377		✓	" " "
31852	May 23-1972	"	Cancelled Donnie S. Lankley FMC	6-8-82 #	27407 Sat Bk.	77-413 Charles S. Campbell	Deed Bk 944 378		✓	" " "
31852	May 23-1972	"	Cancelled Donnie S. Lankley FMC	7-31-81 #	2846, Sat Bk	74-1514 Carroll B. Carver	Deed Bk 944 379		✓	" " "
32938	Jun. 2 1972	"	"	"	Phas. " of	a. gen. Partnership Ewing-Hungiville	✓	✓	✓	72-4627 fixtures
34536	May 30, 1972	"	"	"	"	etal William C. Mauldin	Deed Bk 945 105		✓	Real Prop. Agree

INDIRECT or MORTGAGEE Index to Real Estate Mortgages, Greenville County, S. C.

REFER TO SUB-INDEX IN FRONT PORTION OF BOOK FOR ALPHABETICAL ARRANGEMENT AND PAGE REFERENCE TO NAMES IN THIS INDEX.

KEYS PRINTING CO., GREENVILLE, S. C.

DATE OF EXECUTION	DATE OF RECORD	MORTGAGEES FAMILY NAMES	GIVEN NAMES ABCDEFGH	GIVEN NAMES IJKLMNO	GIVEN NAMES PQRSTUWXYZ	MORTGAGORS	BOOK	PAGE	AMOUNT	BRIEF DESCRIPTION
32668	May 31, 1972	Bank			Nat'l S. C.	et al. + sub agent Ralph H. McPherson	1235	377	56,000	2-lots, S. Main St, also Lots 1, 2, 3 & 4, Cor Jackson St. & Markley Alley, Also lot Markley Alley; Int. in Alley etc. City
"	"	"			"	"	1235	377		
32612	May 31, 1972	"			"	Chas. et al Hubert Donnie Redding	1235	457	8,547	Cross Sts. Victor Monaghan Mills. Lots 42, Sec 2, Cor. YMCA &
32884	June 1, 1972	"			"	of Mrs. Emma May S. Taylor	1235	610	5,147	part Lot 17, Gordon St.
32000	June 2, 1972	"			"	Chas. et al Ewing - Kingsville, S.C.	1235	637	2,375.00	East Harris Rd Ext. & Reedy River, City, 25.84 acres, Cleveland St. proposed
33440	June 7, 1972	"	Cancelled Donnie S. Tankersley REMC	5-23-85	Nat'l S. C.	et al Linda L. Silstrap	945	602		Real Prop. Agree
"	"	"			"	et al Stella Waldrop	945	607		" " "
"	"	"	Cancelled Donnie S. Tankersley REMC	4-12-76	"	et al George S. Waldrop	945	605		" " "
"	"	"	Cancelled Donnie S. Tankersley REMC	4-28-75	Set Bk 29-897	et al Beverly B. Johnson	945	603		" " "
"	"	"	Cancelled Donnie S. Tankersley REMC	# 24967	"	et al Mary L. Jordan	945	604		" " "
33461	June 7, 1972	"			of Chas. S. C. Nat'l	A Corporation et al Davis - Mace, Inc.	1236	381	20,000	M. Westside Rd. Glenn Farms, better up & City
33531	June 8, 1972	"			"	"			20,000	2-parts of Tract 1, Blk B, Glenn & Chanticleer, Part 2,
34426	June 16, 1972	"	Cancelled Donnie S. Tankersley REMC	8-19-74 # 4762	"	et al Richard J. Brusco	1236	415	35,000	Lat 138, Sec IV, Chapman Rd.
"	"	"			"	et al Deax S. Wike	946	401		Real Prop. Agree
"	"	"			"	et al Nellie W. Rice	946	402		" " "
"	"	"			"	et al Louise W. Durham	946	406		" " "
"	"	"			"	et al Donna W. Christie	946	403		" " "

(over)

INDIRECT or MORTGAGEE Index to Real Estate Mortgages, Greenville County, S. C.

REFER TO SUB-INDEX IN FRONT PORTION OF BOOK FOR ALPHABETICAL ARRANGEMENT AND PAGE REFERENCE TO NAMES IN THIS INDEX.

DATE OF EXECUTION	DATE OF RECORD	MORTGAGEES FAMILY NAMES	GIVEN NAMES ABCDEFGH	GIVEN NAMES IJKLMNO	GIVEN NAMES PQRSTUWXYZ	MORTGAGORS	BOOK	PAGE	AMOUNT	BRIEF DESCRIPTION
34426	June-16-1972	Bark	CANCELLED REGISTER OF DEEDS Donnie S. Inkerley REMC	4-6-2004 # 29735	Nat'l S. C.	Set BK 296-1618 etal Mildred Dearman etal	970	407		Real Prop. Agree
"	"	"	"	4-16-79 # 29962	"	Set BK 65-694 etal Betty Joe Brown etal	974	705		" " "
34231	June 15 1972	"	"	"	"	John S. Kellett, etal	1237	357	10,500 ⁵⁰	1-Acre, A-23-82 Durkin sp.
34686	June-20-1972	"	"	"	"	W. D. Reynolds etal	946	579	"	Real Prop. Agree.
"	"	"	"	"	"	Harry E. Fry etal	946	521	✓	" " "
"	"	"	CANCELLED Donnie S. Inkerley REMC	4-8-74 # 25059	Set. BK. 22-476	George A. O'Neil etal	946	578	✓	" " "
34808	June-21-1972	"	"	"	"	William W. Rowland etal	946	582	✓	" " "
34808	June-21-1972	"	CANCELLED Donnie S. Inkerley REMC	2-11-94 # 47245	"	Furman Walker etal	946	581	✓	" " "
35012	June-23-1972	"	"	"	of Charleston	J. B. Mc Mahin Jr. etal	1238	450	3,698 ²⁸	Mills Village, D'ville sp. Lot 91, Sec. 6, Third St, Judson
35277	June-26-1972	"	CANCELLED Donnie S. Inkerley REMC	3-28-84 # 29991	Nat'l S. C.	John J. Farmer etal	947	169	✓	Real Prop. Agree.
"	"	"	CANCELLED Donnie S. Inkerley REMC	5-29-78 # 35454	"	Thomas a. Pettie etal	947	171	✓	Real Prop. Agree
"	"	"	"	"	"	Clyde W. Watson etal	947	172	✓	" " "
"	"	"	CANCELLED Donnie S. Inkerley REMC	5-19-82 # 25723	"	Walter E. Sayre etal	947	173	✓	" " "
35416	June-27-1972	"	"	"	of char.	Antony C. Harper etal	1238	663	50,000 ⁰⁰	also Easement. 1-acre, Prop. Antony C. Harper,
35451	June-28-1972	"	"	"	"	Joseph C. Hooper, etal	1238	655	65,000 ⁰⁰	Chick spgs sp. part tract 1=1.17 acres, Dentale Dr.
35731	June-29-1972	"	CANCELLED Donnie S. Inkerley REMC	7-30-80 # 2804	"	Derrill Laines etal	947	422	✓	Real Prop. Agree.

INDIRECT or MORTGAGEE Index to Real Estate Mortgages, Greenville County, S. C.

REFER TO SUB-INDEX IN FRONT PORTION OF BOOK FOR ALPHABETICAL ARRANGEMENT AND PAGE REFERENCE TO NAMES IN THIS INDEX.

KEYS PRINTING CO., GREENVILLE, S. C.

DATE OF EXECUTION	DATE OF RECORD	MORTGAGEES FAMILY NAMES	GIVEN NAMES ABCDEFGH	GIVEN NAMES IJKLMNO	GIVEN NAMES PQRSTUVWXYZ	MORTGAGORS	BOOK	PAGE	AMOUNT	BRIEF DESCRIPTION	
	35692				Nat'l S. C.	etal Lewis C. Stewart	1239	305	5,001 ⁰⁰	Lot 42, Crestmore Dr., Grand View	
June 29, 1972	35789	Bank			" "	G. & L. Builders, Inc. etal	1239	390		pg 11. Lot 28, Woodlawn Dr., Whisperry	
June 30, 1972	35839	"	<i>Cancelled</i> Donnie S. Tankersley RMC	2-11-91 # 6145	" "	etal Dec 8 BK			✓	Release for mty. See REM BK 1225	
June 30, 1972	"	"	<i>Cancelled</i> Donnie S. Tankersley RMC	6-5-87 # 517883	" "	Edgar Pittman Jr. etal	947	503		✓	Real Prop. Agree
"	"	"	<i>Cancelled</i> Donnie S. Tankersley RMC	" "	" "	etal Dec 8 BK			✓	" " "	
"	"	"	<i>Cancelled</i> Donnie S. Tankersley RMC	7-21-93	" "	James L. Gurkin etal	947	504		✓	" " "
"	"	"	<i>Cancelled</i> Donnie S. Tankersley RMC	" "	" "	James A. Coke etal	947	507		✓	" " "
"	"	"	<i>Cancelled</i> Donnie S. Tankersley RMC	" "	" "	etal Dec 8 BK			✓	" " "	
July 5, 1972	536	"			" cycles	Virian C. Atkinson etal	947	505		✓	" " "
July 7, 1972	269	"			" y Chan	Kenneth G. Dover, etal	1239	615	9,318 ⁰⁸		Lot 7, Murvell Dr.
July 6, 1972	866	"	<i>Cancelled</i> Donnie S. Tankersley RMC	7-7-87 # 1989	" "	S. C. Nat'l Bank, Jr., etal	1240	289	54,000 ⁰⁰		Lot Blair St., City.
July 11, 1972	769	"	<i>Cancelled</i> Donnie S. Tankersley RMC	" "	" "	etal Dec 8 BK			✓	Real Prop. Agree	
July 10, 1972	"	"	<i>Cancelled</i> Donnie S. Tankersley RMC	" "	" "	N. W. Insley, etal	948	177		✓	Craigwood, City.
"	"	"	<i>Cancelled</i> Donnie S. Tankersley RMC	" "	" "	John Makhijani etal	1240	445	20,000 ⁰⁰		Lot 13, Sec II, Seabrook Ct.
"	"	"	<i>Cancelled</i> Donnie S. Tankersley RMC	" "	" "	etal Dec 8 BK			✓	Real Prop. Agree	
"	"	"	<i>Cancelled</i> Donnie S. Tankersley RMC	3-21-83 # 23697	" "	Janice S. McLeskey etal	948	427		✓	" " "
"	"	"	<i>Cancelled</i> Donnie S. Tankersley RMC	" "	" "	etal Dec 8 BK			✓	" " "	
July 13, 1972	1150	"	<i>Cancelled</i> Donnie S. Tankersley RMC	6-27-95	" "	Kathryn K. Eastman etal	948	425		✓	" " "
"	1137	"	<i>Cancelled</i> Donnie S. Tankersley RMC	# 35790	" "	John Corita etal	1240	638	60,000 ⁰⁰		6.83 acres, Cor White Horse Rd
July 13, 1972	"	"	<i>Cancelled</i> Donnie S. Tankersley RMC	5-15-79	# 333 071	etal Dec 8 BK			✓	Real Prop. Agree.	
"	"	"	<i>Cancelled</i> Donnie S. Tankersley RMC	" "	" "	Carl A. Bagwell etal	948	615		✓	" " "
"	"	"	<i>Cancelled</i> Donnie S. Tankersley RMC	" "	" "	etal Dec 8 BK			✓	" " "	
"	"	"	<i>Cancelled</i> Donnie S. Tankersley RMC	" "	" "	Nancy Griffin etal	948	615		✓	" " "

INDIRECT or MORTGAGEE Index to Real Estate Mortgages, Greenville County, S. C.

REFER TO SUB-INDEX IN FRONT PORTION OF BOOK FOR ALPHABETICAL ARRANGEMENT AND PAGE REFERENCE TO NAMES IN THIS INDEX.

DATE OF EXECUTION	DATE OF RECORD	MORTGAGEES FAMILY NAMES	GIVEN NAMES ABCDEFGH	GIVEN NAMES IJKLMNO	GIVEN NAMES PQRSTUWXYZ	MORTGAGORS	BOOK	PAGE	AMOUNT	BRIEF DESCRIPTION
July 12, 1972	1001	Bank			of Charlotte S.C. Nat'l	Thomas M. Hughes	Deed BK 948	516		REM BK 875 page 392.
July 19, 1972	1757	"			" "	Gussie Southers	Deed BK 949	345		Relinquish Lots 9 & 10 from mtg. See
"	"	"	Cancelled Donnie S. Lankley	3-14-94	# 17834	Set BK 150-1669 Jimmy A. Gosnell	Deed BK 949	346		Real Prop. Agree
"	"	"	"	"	" "	Patsy Penland	Deed BK 949	347		" " "
"	"	"	"	"	" "	Harvey B. Rivenbark	Deed BK 949	348		" " "
"	"	"	Cancelled Donnie S. Lankley	3-18-83	# 23520	Set BK 79-1816 Elizabeth R. Babo	Deed BK 949	349		" " "
July 21, 1972	2065	"			of Chas. Frank Towers Rice, Inc.	Frank Towers Rice, Inc.	Deed BK 1242	107	60,000 ⁰⁰	Richmont Rd. Lot 1 & 2, I-85, & old D'ville -
July 21, 1972	2085	"	Cancelled Donnie S. Lankley	4-28-76	# 27737	W. R. Adams	Deed BK 949	535	✓	Real Prop. Agree
July 26, 1972	2501	"	"		" "	William C. Arplin	Deed BK 950	121	✓	" " "
"	"	"	Cancelled Donnie S. Lankley	5-26-77	# 32371	Clarence J. Ward	Deed BK 950	122	✓	" " "
Aug 2, 1972	3281	"			" "	Hugh R. Robbins	Deed BK 1243	415	32,263 ²⁰	Greenville, S.C. Lot 20, White Horse Rd.
July 31, 1972	3027	"	Cancelled Donnie S. Lankley	9-27-82	# 7470	Marvin Church	Deed BK 950	456	✓	Real Prop. Agree
"	"	"	"	"	" "	William B. Lockaby	Deed BK 950	455	✓	" " "
Aug 3, 1972	3366	"			" "	W F M, Inc.	1243	534	23,786 ²⁰	Arlington Rd. also pt. lot 26, Blk E, Park Lots 12, 13, 14, 15, 19, & 20 & pt. Lot 16
Aug 7, 1972	3636	"			" "	Jack W. Lollis, Inc.	1244	41	24,000 ⁰⁰	& Bennett St. City Lot 4, Sec. 8, Cox Stone Ave
Aug 9, 1972	4044	"			" "	Southland Properties, Inc.	1244	233	475,000 ⁰⁰	Parcel, Hudson Rd.

INDIRECT or MORTGAGEE Index to Real Estate Mortgages, Greenville County, S. C.

REFER TO SUB-INDEX IN FRONT PORTION OF BOOK FOR ALPHABETICAL ARRANGEMENT AND PAGE REFERENCE TO NAMES IN THIS INDEX.

DATE OF EXECUTION	DATE OF RECORD	MORTGAGEES FAMILY NAMES	GIVEN NAMES ABCDEFGH	GIVEN NAMES IJKLMNO	GIVEN NAMES PQRSTUWXYZ	MORTGAGORS	BOOK	PAGE	AMOUNT	BRIEF DESCRIPTION
3581	Aug 4, 1972	Bank	Cancelled Donnie S. Lankensley REMC	10-25-77 #12870	Set BK 52-355	Ethel J. Stafford	Deed BK 951 116		✓	Real Prop. Agree
"	"	"	"	"	"	Claude C. Setnell	Deed BK 951 115		✓	" " "
4047	Aug 7, 1972	"	Cancelled Donnie S. Lankensley REMC	2-27-76 #21769	Set BK 36-594	J. S. Keller	Deed BK 951 378		✓	" " "
"	"	"	"	"	"	Dorothy P. Shepard	Deed BK 951 380		✓	" " "
"	"	"	"	"	"	Charles S. Bartley	Deed BK 951 379		✓	" " "
"	"	"	Cancelled Donnie S. Lankensley REMC	8-4-77 #3843	Set BK 50-123	Jan Y. Lee	Deed BK 951 377		✓	" " "
4786	Aug 16, 1972	"	"	"	"	of Charleston, S.C. S.C. Nat'l Bank	1245 145	22,000 ⁰⁰		Lot, N. Main St. City.
4708	Aug 16, 1972	"	"	"	of Chas.	Nelson Crawford Poe	1245 35	40,000 ⁰⁰		Northgate, City. Lot 19, Blk 8, W. Irondale Dr.
5643	Aug 24, 1972	"	"	"	"	Church City View Baptist	1244 152			See Deed Bk 904 p. 308 Subordination of Real Agree
4265	Aug 11, 1972	"	Cancelled Donnie S. Lankensley REMC	4-1-77 #26200	Set BK 46-461	Wrene S. Marsh	Deed BK 951 555			Real Prop. Agree
4782	Aug 9, 1972	"	"	"	"	Alexa J. Campbell	Deed BK 952 177		✓	" " "
"	"	"	Cancelled Donnie S. Lankensley REMC	7-15-83 #1672	Set BK 86-91-9401	Julia H. Hallis	Deed BK 952 178		✓	" " "
"	"	"	Cancelled Donnie S. Lankensley REMC	5-11-77 #30550	Set BK 47-573	Donald C. Loso	Deed BK 952 179		✓	" " "
3364	Aug 3, 1972	"	"	"	of Chas.	WJM, Inc	Deed BK 950 634			Release prvty. see REM BK 1223 page 574. Lots 4 thru 11 and part lot 16. Saville.
"	"	"	"	"	"	"	Deed BK 950 634			
6564	Aug 31, 1972	"	"	"	"	George N. Gault	1247 199	30,000 ⁰⁰		Lot, South St. partially in

INDIRECT or MORTGAGEE Index to Real Estate Mortgages, Greenville County, S. C.

REFER TO SUB-INDEX IN FRONT PORTION OF BOOK FOR ALPHABETICAL ARRANGEMENT AND PAGE REFERENCE TO NAMES IN THIS INDEX.

DATE OF EXECUTION	DATE OF RECORD	MORTGAGEES FAMILY NAMES	GIVEN NAMES ABCDEFGH	GIVEN NAMES IJKLMNO	GIVEN NAMES PQRSTUWXYZ	MORTGAGORS	BOOK	PAGE	AMOUNT	BRIEF DESCRIPTION
	6749				of Charleston	Inc.	Re-Record			
Sept 1, 1972		Bank			S.C. Nat'l	Southland Properties, etal	1247	515	475,000 ⁰⁰	Parcel, Hudson Rd.
Aug 25, 1977	5920	"			"	Iheron E. Sanders etal	953	256	✓	Real Prop. Agree.
"	"	"			"	I. Roger Bishop etal	953	255	✓	" " "
"	"	"			"	Billie J. McKain etal	953	254	✓	" " "
"	"	"			"	Lewis C. Gardner etal	953	253	✓	" " "
"	"	"			"	Mildred J. Brown etal	953	231	✓	" " "
"	"	"			"	Glenn W. Young etal	953	229	✓	" " "
Aug 29, 1972	6196	"			"	David J. Brady etal	953	447	✓	" " "
"	"	"			"	Jack Wilder etal	953	455	✓	" " "
Sept 8, 1972	7343	"			"	Robert C. Wilkie, Jr. etal	1248	423	15,000 ⁰⁰	Croftstone Acres, City. Lot 28, Sec. H, Broughton Dr.
Sept 8, 1972	7396	"			"	John H. Biss, etal	954	518	✓	Real Prop. Agree
"	"	"		5-5-87	# 4743 2	Sara C. Weaver, etal	954	517	✓	" " "
Sept 12, 1972	7709	"			"	Archie Ray Alberson etal	955	77	✓	" " "
"	"	"			"	Ruth Carver etal	955	79	✓	" " "
"	"	"		3-1-78	# 25526	Lonnie R. Collins etal	955	80	✓	" " "
"	"	"			"	Alvin H. Johnson etal	955	78	✓	" " "

*Cancelled
Donnie S. Imkorsky
12/7/72*

*Cancelled
Donnie S. Imkorsky
12/7/72*

INDIRECT or MORTGAGEE Index to Real Estate Mortgages, Greenville County, S. C.

REFER TO SUB-INDEX IN FRONT PORTION OF BOOK FOR ALPHABETICAL ARRANGEMENT AND PAGE REFERENCE TO NAMES IN THIS INDEX.

KEYS PRINTING CO., GREENVILLE, S. C.

DATE OF EXECUTION	DATE OF RECORD	MORTGAGEES FAMILY NAMES	GIVEN NAMES ABCDEFGH	GIVEN NAMES IJKLMNO	GIVEN NAMES PQRSTUWXYZ	MORTGAGORS	BOOK	PAGE	AMOUNT	BRIEF DESCRIPTION
	7709			Cancelled 11-1-77 #13611	Set BK 52-571	Jr, etal	Deed Bk			
Sept 12, 1972	1997	Bank		Dannie S. Lankley remc	S.C. Nat'l of Char.	Tomnie C. Justice	955	76	✓	Real Prop. Agree
Sept 14, 1972	8123	"			"	John Bolt Culbertson	1249	185	50,000 ⁰⁰	part Tract 9, Richburg Rd. (or Camp Rd.) near Karia - Chick Spg. Sp.
Sept 15, 1972	8232	"			"	Jessie L. Helms	1249	195	185,000	2- Parcels, Alt Hwy 29 (Old Rutherford Terrace)
Sept 18, 1972	8309	"			"	Eugellia S. Landreth	1249	491	15,000 ⁰⁰	Lot 41, Sherwood St. Cleveland R/W.
Sept 18, 1972	8267	"			"	Alphonso W. Allen Jr. etal	1249	498	4,762 ⁵⁰	Lot, Cor. Worley Rd. & 30ft St.
Sept 18, 1972	"	"			"	Thomas B. Huguenin,	1249	553		Release: for mtg. see REM BK 1178 pg 571 Lots 2, 3, 15, 18 & 27, Quail Hill Eats.
"	"	"			"	"	1249	553		pg 571. Lot 20, Quail Hill Eats.
Sept 18, 1972	8267	"			"	"	1249	555		Release: for mtg. see REM BK 1178 pg 571. Lot 28, Quail Hill Eats.
Sept 18, 1972	8266	"			"	"	1249	559		Release: for mtg. see REM BK 1178
Sept 18, 1972	8424	"			"	etal	Deed Bk			
Sept 19, 1972	"	"			"	Earl V. Browning	955	463	✓	Real Prop Agree
"	"	"			"	etal	Deed Bk			
"	"	"		11-30-76 # 14755	Cancelled set bk 43-553	Virginia A. Attaway	955	465	✓	"
"	"	"		Dannie S. Lankley remc	"	etal	Deed Bk			
"	"	"		"	"	Aileen N. Smith	955	466	✓	"
"	"	"		"	"	etal	Deed Bk			
"	"	"		Cancelled 3-16-89	4-11455 B. + B. 112-1635	William E. Calvert	955	467	✓	"
"	"	"		Dannie S. Lankley remc	"	etal	Deed Bk			
"	"	"		Cancelled 4-20-87	# 44 557	Buster B. Brown	955	468	✓	"
"	"	"		Dannie S. Lankley remc	Set Bk 101-260	etal	Deed Bk			
"	"	"		"	"	James J. Hodge	955	469	✓	"
"	"	"		"	"	etal	Deed Bk			
"	"	"		"	"	Patricia Parker	955	470	✓	"

INDIRECT or MORTGAGEE Index to Real Estate Mortgages, Greenville County, S. C.

REFER TO SUB-INDEX IN FRONT PORTION OF BOOK FOR ALPHABETICAL ARRANGEMENT AND PAGE REFERENCE TO NAMES IN THIS INDEX.

DATE OF EXECUTION	DATE OF RECORD	MORTGAGEES FAMILY NAMES	GIVEN NAMES ABCDEFGH	GIVEN NAMES IJKLMNO	GIVEN NAMES PQRSTUWXYZ	MORTGAGORS	BOOK	PAGE	AMOUNT	BRIEF DESCRIPTION	
Sep. 24, 1972	8559	Bank			of Chas.	et al Charles Bruce Lavender	1250	110	8,736 ^{.84}	+ Big Creek. 29.73 Acre, near Fork Shoals Rd, Mills, Sec. 4.	
Sept. 26, 1972	9218	"			of Chas.	Mason Riddle	1250	479	7,000 ⁰⁰	Lt 79, Hutchins St. Duncan Deed Bk 892 pg. 536.	
Sept. 27, 1972	9400	"				Clyde W. Watson, et al	1251	68		Sub. of mtg. for R/P. Agree. see Deed Bk 947 page 172.	
Sept. 28, 1972	9613	"	Cancelled Dennis S. Lankford 1972	1-5-84	#21023	et al Luther E. Miller	83-1355 Deed Bk	956	426	✓	Real Prop. Agree
"	"	"			"	James E. Hendrix, et al	Deed Bk	956	431	✓	" " "
"	"	"			"	James W. Renner, Jr., et al	Deed Bk	956	430	✓	" " "
"	"	"	Cancelled Dennis S. Lankford 1972	12-16-87	#27990	et al William W. Smith	Deed Bk	956	429	✓	" " "
"	"	"			"	Robert Stewart, et al	Deed Bk	956	427	✓	" " "
Oct 3, 1972	10114	"			"	Clyde W. Watson, et al	Deed Bk	957	63		Deed Bk 947 pg. 172 Sub Agree - For Real Prop. Agree see see Deed Bk 892 pg. 536
"	"	"			"	" " "	Deed Bk	957	64		Sub Agree - For Real Prop. Agree Bk 1235 page 637.
Sept. 29, 1972	9641	"			at Columbia	a Gen. Partnership. Ewing - Hungerville.	1251	99		Ext. Mod. + Release for mtg. see REM 1235 page 637	
"	9642	"			of Chas.	" " "	1251	114		Assign. for mtg. see REM Bk II } Cleveland St. City	
"	9640	"			at Col.	" " "	1251	116	450,000	13.3 Acre + 11.8 Acre (Phase I Hwy. 331)	
"	9775	"			of D'ville	Eastern Storage, Inc.	1251	353	300,000 ⁰⁰	Lt, Ashmore Bridge Rd (S.C.)	

INDIRECT or MORTGAGEE Index to Real Estate Mortgages, Greenville County, S. C.

REFER TO SUB-INDEX IN FRONT PORTION OF BOOK FOR ALPHABETICAL ARRANGEMENT AND PAGE REFERENCE TO NAMES IN THIS INDEX.

KEYS PRINTING CO. GREENVILLE, S. C.

DATE OF EXECUTION	DATE OF RECORD	MORTGAGEES FAMILY NAMES	GIVEN NAMES ABCDEFGH	GIVEN NAMES IJKLMNO	GIVEN NAMES PQRSTUWXYZ	MORTGAGORS	BOOK	PAGE	AMOUNT	BRIEF DESCRIPTION
Oct 4, 1972	10260	Bank		7-12-77 cancelled	Nat'l # 1196	Set BK 49-394				
"	"	"		Donnie S. Tankersley KMC	South Carolina	Martha R. Giles, et al	957	139		Real Property Agree.
"	"	"		cancelled Donnie S. Tankersley KMC	6-16-86 # 420 07	S. C. 81-95-546	957	140		" " "
Oct 2, 1972	9889	"			"	Linda L. Allen, et al				PK. (Cheri) City.
Oct 3, 1972	10028	"			of Chas.	Sandra W. Burnett, S/O/A S. N. P. Properties	1251	323	22,000	Lot 290, Rock Creek Dr., Traylor
Oct 7, 1972	10740	"		cancelled Donnie S. Tankersley KMC	8-10-84	Joseph C. Hooper, et al	1251	639	75,000	Dr. Chick Spgs. Sp. part tract 1, (1.19 acres) Double
"	"	"			"	Nat'l # 4588 S. C. 81-86-816	957	380		Real Prop. Agree.
Oct 12, 1972	1133	"		cancelled Donnie S. Tankersley KMC	7-8-83 # 893	South Carolina Ray G. Howard, et al	957	379		" " "
"	"	"			"	Sidney C. Grime, et al	957	550		" " "
"	"	"		cancelled Donnie S. Tankersley KMC	11-1-77 # 13593	Ronald W. Stephens, S. C. 81-778	957	549		" " "
Oct 11, 1972	10915	"			of Charleston	Robert E. Mason, et al	957	549		" " "
Oct 17, 1972	11580	"			"	Robert E. Dye	1253	45	15,000	Taylor, 15.44 Acres, Bridge Rd.
Oct 17, 1972	"	"			"	William S. Jolley, et al	958	166	✓	Real prop. Agree
Oct 17, 1972	"	"			"	Connie M. McCoy, et al	958	163	✓	" " "
Oct 17, 1972	"	"			"	John R. Maples, et al	958	165	✓	" " "
" 27, 1972	12600	"			"	E. B. Wyche	✓	✓	✓	72-9426 fixtures - 124 N. Main St.
" 12, 1972	12662	"			"	Sherwood, Inc.	✓	✓	✓	72-9427 fixtures - Hwy. 291 By Pass
" 11, 1972	11419	"			"	Dempsey Const. Co.	✓	✓	✓	72-9429 fixtures - Lot 1 White Horse Rd. & Lydia St.
Oct 16, 1972	"	"			of Chas.	Kasper J. Fulghum	1253	231	64,000	.49 acre Cor. Mauldin Rd. &

INDIRECT or MORTGAGEE Index to Real Estate Mortgages, Greenville County, S. C.

REFER TO SUB-INDEX IN FRONT PORTION OF BOOK FOR ALPHABETICAL ARRANGEMENT AND PAGE REFERENCE TO NAMES IN THIS INDEX.

DATE OF EXECUTION	DATE OF RECORD	MORTGAGEES FAMILY NAMES	GIVEN NAMES ABCDEFGH	GIVEN NAMES IJKLMNO	GIVEN NAMES PQRSTUWXYZ	MORTGAGORS	BOOK	PAGE	AMOUNT	BRIEF DESCRIPTION
Oct. 17, 1972	11576 12040	Bank			of Chas. S.C. Nat'l	C. L. Lewis, et al	1253	533	10,215 ⁰⁰	Lot 4, Maple Dr. Piedmont Pk.
Oct. 20, 1972	12037	"	Cancelled Dannie S. Lankersley RMC	8-19-85 #	S.C. Nat'l 5839	Linda A. Edwards, et al St. Bk. 90-1783	958	386	✓	Real Prop. Agreement
"	12038	"	Cancelled Dannie S. Lankersley RMC	12-12-86 #	" 24759	Jane W. Dillard, et al Fm. St. Bk 98-1753	958	387	✓	" " "
"	12039	"			"	Richard R. Maag, et al Mr.	958	391	✓	" " "
"	11725	"			"	Clyde C. Bridwell, et al	958	396	✓	" " "
Oct. 18, 1972	11979	"			of Chas. " "	Edward A. Taylor	1253	665	8,328 ²⁴	Lot 9, Essex Ct.
Oct. 20, 1972	13703	"			of Chas. (S.ville, S.C. Branch) " "	Patewood Corp.	1254	147	750,000	Piedmont + Northern R/R + Worley Rd. 13.9 A. + 13.90 A. R/W of Sou. R/R + 72-9770
Jan. 7, 1972	12542	"			" "	L. Douglas Wilson Co.	✓	✓	✓	fixtures - 24 Varday St. Hills, S.ville Sp.
Oct. 26, 1972	12745	"			of Chas. " "	Willard C. Rogers, et al	1254	607	10,000	Lot 122, Sequoia Dr. Chestnut
Oct. 27, 1972		"			of Chas. " "	Edith E. Jones	1255	102	19,486 ²⁰	Lots 1, 2, 3, 7, 8 + 9, Cor Longtree St. + Drayton Ave (Cedar Lane Rd). Riverside, Bldg D.
Oct 31, 1972	13045	"	Cancelled Dannie S. Lankersley RMC	5-5-87 #	" 47431	S. F. Bk 101-1436 et al	1255	102	Deed Bk	
"		"	Cancelled Dannie S. Lankersley RMC	1-9-84 #	21427 St Bk 83-1471	Sara C. Weaver, et al	959	279	✓	Real Prop. Agree
"		"			" "	Frances B. Brookshire, et al	959	280	✓	" " "
"		"			" "	Betty B. Lanford, et al	959	282	✓	" " "
"		"	Cancelled Dannie S. Lankersley RMC	#	25121 3/7/73	Sat Bk 14-4320 et al	959	281	✓	" " "
Oct 27, 1972	12747	"			of Chas. " "	Elizabeth J. Rhodes Supply Corp.	1255	21	125,000 ⁰⁰	Horze Rd. part Lot 1, Michael Dr. ^{near} White

INDIRECT or MORTGAGEE Index to Real Estate Mortgages, Greenville County, S. C.

REFER TO SUB-INDEX IN FRONT PORTION OF BOOK FOR ALPHABETICAL ARRANGEMENT AND PAGE REFERENCE TO NAMES IN THIS INDEX.

DATE OF EXECUTION	DATE OF RECORD	MORTGAGEES FAMILY NAMES	GIVEN NAMES ABCDEFGH	GIVEN NAMES IJKLMNO	GIVEN NAMES PQRSTUWXYZ	MORTGAGORS	BOOK	PAGE	AMOUNT	BRIEF DESCRIPTION
Nov. 1, 1972	13118	Bank			of Chas. Lou. C. Nat'l	Partnerships Ewing Hengville, Gen-	Re-Record 1255	525		1235 page 637. Assign: For Mtg. See R.E. M. B.K.
"	13160	"			"	L. D. Webb	1255	481	29,004 ⁵⁴	Lot. W. Washington St. City
Nov. 7, 1972	13736	"	Cancelled Donnie S. Tankersley	10-13-83 #	12222 Lot BK	Joyce W. Bishop	Deed BK 960	62	✓	Real prop. Agree.
Nov. 8, 1972	13924	"			" " "	Mary S. Cox, et al	Deed BK 960	94	✓	" " "
Nov. 3, 1972	13483	"			of Chas. " "	James E. Graydon	1256	97	4,799 ⁴⁰	See 4. Lot 14, Eighth St. Judson Mills.
Nov. 6, 1972	13613	"			Tr. " "	Robert L. Ware, Jr.	1256	29	125,244	67.84 Acres, 41-Acre, Austin Tp.
Nov. 6, 1972	13621	"			of Chas. " "	Thomas M. Newton, et al	1256	51	240,000	70.77 Acres, Maple Creek, also Donaldson Center, Grant Tp.
Nov. 6, 1972	15320	"			" "	Thomas M. Newton,	1256	51	240,000	1.49 Acres, Access Rd. near 72-10348
" 22, 1972	14449	"	Cancelled R. H. H. H.	10-12-2000 #	81131	Scurry & Nixon, Inc. et al	Deed BK 960	329	✓	fixtures - 422 S. Main St.
Nov. 14, 1972	14842	"	REGISTER OF DEEDS		" "	Miriam S. Barkley	960	329	✓	Real Prop. Agree.
Nov. 17, 1972	15058	"	Cancelled Donnie S. Tankersley	1-5-84 #	21141	William R. Hodges et al	1257	465	14,000 ⁰⁰	Lot 5, Laurens Rd.
Nov. 20, 1972	"	"	Cancelled Donnie S. Tankersley	2-7-80 #	24059	S.C. Nat'l James B. Foy, et al	961	1	✓	Real Prop. Agree
"	"	"	Cancelled Donnie S. Tankersley	5-10-74 #	28445	Ronald W. Hall et al	Deed BK 961	2	✓	" " "
"	"	"	Cancelled Donnie S. Tankersley	4-8-86 #	32957	Raymon R. Reel et al	Deed BK 961	14	✓	" " "
Nov. 21, 1972	15153	"	Cancelled Donnie S. Tankersley		" "	Charles F. Williams, et al	961	57	✓	" " "
Nov. 20, 1972	15053	"			of Chas. " "	David O. Childers, et al	1257	647	5,695 ⁸⁰	Lot 21, Bagwell St. Valley Dale
Nov. 22, 1972	15268	"			of Chas. " "	Southland Properties, Inc. et al	1258	99	540,000 ⁰⁰	Tratten Place. Lots 15 thru 23, & lots 33, 36 & 76,

INDIRECT or MORTGAGEE Index to Real Estate Mortgages, Greenville County, S. C.

REFER TO SUB-INDEX IN FRONT PORTION OF BOOK FOR ALPHABETICAL ARRANGEMENT AND PAGE REFERENCE TO NAMES IN THIS INDEX.

DATE OF EXECUTION	DATE OF RECORD	MORTGAGEES FAMILY NAMES	GIVEN NAMES ABCDEFGH	GIVEN NAMES IJKLMNO	GIVEN NAMES PQRSTUWXYZ	MORTGAGORS	BOOK	PAGE	AMOUNT	BRIEF DESCRIPTION
Nov. 22, 1972	15314	Bank			S.C. Nat'l	Celia R. Sher	1258	270	10,000	Geldamith Sta + Buncombe Rd. part Lots 3, 4 + 6, Cor. Pierce +
Nov. 27, 1972	15634	"	Cancelled Donnie S. Tankersley RMC	4-11-93	# 26212 Sat Bk 80-413	Wm. W. Johnson, et al	961	337	✓	Real Prop. Agree.
Nov. 27, 1972	15584	"			of Chas.	Mildred S. Jones	1258	443	25,000	Stewart Sta, Kamatenah, Blk J City. Lot 5, + Strip Lot 4, Cor. Oregon +
"	15583	"			of Chas.	John Michael's, Inc.	1258	440	15,000	Ave, Camilla Pk. Also Int. Alley. Lot 4 + part Lots 1, 2 + 3, Washington
"	16039	"			S.C. Nat'l Bk.	Thomas M. Speck, et al	961	562	✓	Real prop. Agree.
"	30	"	Cancelled Donnie S. Tankersley RMC	2-7-74	# 19699 Sat. Bk. 21-336	Thomas Sherman, et al	961	623	✓	" " "
"	"	"	Cancelled Donnie S. Tankersley RMC	10-15-74	# 9831 Sat. Bk. 26-494	Lowell M. Sweat, et al	961	625	✓	" " "
"	"	"	Cancelled Donnie S. Tankersley RMC	4-20-78	# 31027 Sat Bk 57-48	John F. Drake, Jr. et al	961	627	✓	" " "
"	"	"			" " " "	R. B. Harrison, et al	961	628	✓	" " "
Nov. 28, 1972	15817	"			of Chas. Jr. et al	Gordon E. Mann	1258	594	32,000	Cor. W. Buncombe Hwy + Marlin St. 2nd Mill Sp. Lot 40, 39 + part Lots 38 + 37.
"	15818	"			S.C. Nat'l	William Schwiers, Jr.	1258	597	6,500	Lot, W. Butler Ave, Butler Sp. (Ch. S. Hwy 291.) South. City
Nov. 29, 1972	15846	"			of Chas.	Tanner's Big Orange, Inc.	1258	657	40,000	Leasehold Int, Lot, Pleasantburg Dr.
Nov. 30, 1972	15942	"			of Chas.	Southland Prop's, Inc.	1259	138		Release. for mtg. see R & M Bk. 1244 pg. 233 + Bk 1247 pg. 515.
Dec. 7, 1972	16742	"			" " " "	Harold B. Huffstetter, et al	1259	138		Lots 15 thru 19 + Lots 33, 76 Stratton Place.
Dec. 7, 1972	16759	"	Cancelled Donnie S. Tankersley RMC	3-30-77	# 25859 Sat Bk 46-393	Larry D. Sherman, et al.	962	393	10,000	North Hill, Paris Int. Sp. Lot, Cor. Hunt's Bridge Rd. + White
Dec. 7, 1972		"			S.C. Nat'l		962	393	✓	Real prop. Agree.

INDIRECT or MORTGAGEE Index to Real Estate Mortgages - Greenville County, S. C.

Open at Proper Tab according to First Letter or Letters of Name and refer to Buff Sub-Index sheet for page reference.

KEYS PRINTING CO.

FILE NUMBER DATE OF RECORD	MORTGAGEES FAMILY NAMES	GIVEN NAMES ABCDEFGH	GIVEN NAMES IJKLMNO	GIVEN NAMES PQRSTUVWXYZ	MORTGAGORS	BOOK	PAGE	AMOUNT	BRIEF DESCRIPTION, LOCATION, ETC. (NOT WARRANTED)
16909 Dec. 8, 1972	Banks				S.C. Nat'l of Chan. Robert C. Wilkie, et al.	1260	115	11,000 ⁰⁰	Rd. Kay's Acres, Lot 4 (2.05A) Sand Hill
17189 Dec. 12, 1972	"				Southland Property Inc. et al.	1260	337	45,000 ⁰⁰	Lot 14, Stratton Place, Randolph St.
17260 Dec. 13, 1972	"				James C. Gregory Jr.	1260	363	50,000 ⁰⁰	Lot White Horse Rd. & Also Perpet. Rights
17406 Dec. 14, 1972	"				S.C. Nat'l Scurry + Nixon Inc	1260	485	50,000 ⁰⁰	Lot 6, S Main St City,
17122 Dec. 12, 1972	"	Cancelled Dannie S. Lankley VENC	10-11-85	# 12722	Lat Bk 91-01443 et al.	Deed BK 962	590	✓	Real prop. Agree.
"	"	"	"	"	James M. Bryant,	Deed BK 962	589	✓	Real prop. Agree.
17633 Dec. 18, 1972	"				Bobby H. Sullivan, et al.	1260	529	48,750 ⁰⁰	Lot, Augusta Rd.
18623 " 29, 1972	"				William A. Omeben (a Ltd. Partnership) McAlister Dev. Co.	✓	✓	✓	72-11738 ⁰⁰ McAlister, by d/ba. Perry fixtures - Tract F (2.68 Acres)
17990 Dec. 20, 1972	"				of Chan. Southland Prop, Inc.	1261	202		Release for mtg. See R.E.M. Bd 1244 pg. 233 & Bk 1247 pg. 515 Lot 14, Stratton Place
17821 Dec. 19, 1972	"				of Chan. " " "	1261	202		
"	"	Cancelled Dannie S. Lankley VENC	7-12-83	# 2526	Charles C. Carver, Lat Bk 81-1124 et al.	Deed BK 963	283	✓	Real prop. Agree.
"	"	Cancelled Dannie S. Lankley VENC	10-29-79	# 14282	Stumpson H. Fundesburk, Lat BK 68-1613	Deed BK 963	285	✓	" " "
"	"	Cancelled Dannie S. Lankley VENC	8-25-75	# 4922	James J. Mullen, Lat BK 32-542	Deed BK 963	286	✓	" " "
"	"	Cancelled Dannie S. Lankley VENC	4-11-2000	# 28614	Wayman Pruitt, Jr. Lat BK 24-438	Deed BK 963	287	✓	" " "
"	"	REGISTER OF DEEDS Cancelled Dannie S. Lankley VENC	10-18-73	# 10799	D.B. Roper Lat BK 19-466	Deed BK 963	288	✓	" " "
18361 Dec. 27, 1972	"	Cancelled Dannie S. Lankley VENC	"	"	Charles B. Mullins, et al.	Deed BK 963	558	✓	" " "

INDIRECT or MORTGAGEE Index to Real Estate Mortgages - Greenville County, S. C.

Open at Proper Tab according to First Letter or Letters of Name and refer to Buff Sub-Index sheet for page reference.

KEYS PRINTING CO.

FILE NUMBER DATE OF RECORD	MORTGAGEES FAMILY NAMES	GIVEN NAMES ABCDEFGHIJ	GIVEN NAMES JKLMNO	GIVEN NAMES PQRSTUVWXYZ	MORTGAGORS	BOOK	PAGE	AMOUNT	BRIEF DESCRIPTION, LOCATION, ETC. (NOT WARRANTED)
18361 Dec. 27, 1972	Bamb	Cancelled Donnie S. Tankersley VEMC	1-17-83	# 17435	Sat Bk. 79-328 et al S.C. Nat'l Herma M. Myers, Jr.	Deed Bk 963	559	✓	Real prop Agree.
" "	"	Cancelled Donnie S. Tankersley VEMC	6-16-70	# 35856	Sat Bk. 70-1676 " " " William E. Davis, Tol	Deed Bk 963	560	✓	" " "
18668 Dec. 29, 1972	"				John B. Cherson, et al	1262	161	16,000	Prop. Kenneth J. Black
18691	"				of Columbia By the M=Alister Corp. (its sell. Div. Partne)	1262	65	3,000,000	Dr. City, also P/W, Easement + fixtures 2.86 Acre (tract 7) S. Pleasantburg
18710	"				of Columbia By the M=Alister Corp. (its sell. Div. Partne)	1262	73	3,000,000	Dr. City, also fixtures 42.59 Acre, S. Pleasantburg
18813 Jan. 2, 1973	"	Cancelled Donnie S. Tankersley VEMC	7-31-81	# 2845	Sat Bk. 74-1513 et al S.C. Nat'l Julius C. Johnson,	Deed Bk 964	127	✓	Real prop Agree
" "	"				" " " et al Charles E. Heyward	Deed Bk 964	128	✓	" " "
19116 Jan. 4, 1973	"				Frank Guarino	1262	473	20,000	Chanticleer, Sec. I Lot 181, Garden Trail,
19596 Jan. 11, 1973	"				et al Herbert Benhaman, Jr.	Deed Bk 964	513	✓	Real prop Agree
20055 Jan. 16, 1973	"				Jack H. Turner	1263	583	3,775	"Cutler Ridge" Grant 2p Lot 41, Alhambra Blvd.
20178 Jan. 17, 1973	"				et al Fredrick A. Hawkins	Deed Bk 965	148	✓	Real Prop. Agree
20502 Jan. 19, 1973	"				et al Billy L. Pittman,	1264	137	3,774	also int. adj. strip Lot, Chingwapin Ridge Rd.
20484 Jan. 19, 1973	"				et al Ernest E. La Jay, Jr.	Deed Bk 965	274	✓	Real Prop. Agree
20768 Jan. 23, 1973	"				et al Ray A. Tremblay	Deed Bk 965	469	✓	" " "
" "	"	Cancelled Donnie S. Tankersley VEMC	7-13-93	# 45502	Sat Bk. 142-1221 et al " " M	Deed Bk 965	457	✓	" " "
21005 Jan. 25, 1973	"				et al John L. Southwell	Deed Bk 965	521	✓	" " "
18847 Jan. 2, 1973	"				Supply Coy. United Medical & Surgical	1262	60		Book 1255 page 21 Assign. for Inty. See P. E. M.

INDIRECT or MORTGAGEE Index to Real Estate Mortgages - Greenville County, S. C.

Open at Proper Tab according to First Letter or Letters of Name and refer to Buff Sub-Index sheet for page reference.

KEYS PRINTING CO.

(1)

FILE NUMBER DATE OF RECORD	MORTGAGEES FAMILY NAMES	GIVEN NAMES ABCDEFGH	GIVEN NAMES IJKLMNO	GIVEN NAMES PQRSTUWXYZ	MORTGAGORS	BOOK	PAGE	AMOUNT	BRIEF DESCRIPTION, LOCATION, ETC. (NOT WARRANTED)
21299 Jan 29, 1973	Bank			S.C. Nat'l	Beattie Huff Builders, Inc.	1265	110	30,000	Lat 129, Westcliffe Ave. III
21542 Jan 31, 1973	"			of Char.	J. L. Rogers, et al	1266	1	60,000	Lat. Lowndes Hill Rd, City
21566 Jan. 31, 1973	"			of Char.	Danny J. Jones, et al	966	221	✓	Real prop. Ague.
21577 Feb 1, 1973	"			of Sville	Lawrence Reid	1265	491	70,000	Eastlan. St. Carolina Ct. City Lots 5 & 6, Cor. Lawrence Rd &
21818 Feb 2, 1973	"			"	Edgar Richard Gross, et al	1265	536	90,000	part tract 6 (Lot 1) Edgemont Ave. Lot 15, m. Parity St, Lot 33, Reemey Ave & Lot 55 2nd. Meadow Grove
22255 Feb 7, 1973	"			"	Carolina Belting Co., Inc.	1266	213	90,000	U.S. Hwy 29) & James Dr. Chick. Hwy 1.85 Acres, Cor. Camp Rd. (old)
22451 Feb 8, 1973	"			"	Winifred Dillard Kelley	1266	262	20,000	Lat, Broadshaw (Elkin) St. & Lat. Cor. Augusta & Broadshaw Sts. (University Ridge & Elkin St.)
22231 Feb. 7, 1973	"	Cancelled Dennis S. Tankenley 10-3-89	3.24.88	of Char #	40862 St. BK 107-657 et al	967	24	✓	Real prop. Ague.
22232 Feb 7, 1973	"	Cancelled Dennis S. Tankenley 10-3-89	10.3.89	# 44561	St. BK. 115-1383 et al	967	25	✓	" " "
22743 Feb 12, 1973	"			of Char.	Jimmy C. Langston	1266	461	40,000	Acres, near Sville. Lots 9 & 10, Halland Ct. Meadow 73-1650 Piedmont
23645 " 21, 1973	"			"	Everett R. Ellis	✓	✓	✓	Picture - Rt. 5, Rosalee, Se.
22978 Feb 14, 1973	"			of Sville	James W. Henderson, et al	1266	655	11,000	State Lot 56, John Crick, Roland (Morgan St) City View Block C
22953 " "	"			"	A. Marshall Rochester	1266	668	7,260	Lot 22, GMC & and B Neal Sts
22954 " "	"			"	Fred W. Jones, et al	1266	600	30,000	loan part Tract, Augusta St. City
23164 Feb. 15, 1973	"			"	Robert L. Ware, Jr.	1275	145		part of - part of - see R.E.M. Ch. 1256 p. 102 Release 70.77 ac. Maple Creek, 67.84 ac. etc.

INDIRECT or MORTGAGEE Index to Real Estate Mortgages -- Greenville County, S. C.

Open at Proper Tab according to First Letter or Letters of Name and refer to Buff Sub-Index sheet for page reference.

KEYS PRINTING CO.

FILE NUMBER DATE OF RECORD	MORTGAGEES FAMILY NAMES	GIVEN NAMES ABCDEFGHIJ	GIVEN NAMES JKLMNO	GIVEN NAMES PQRSTUVWXYZ	MORTGAGORS	BOOK	PAGE	AMOUNT	BRIEF DESCRIPTION, LOCATION, ETC. (NOT WARRANTED)
22863 Feb. 13, 1973	Bank	12-3-76	Cancelled # 15035 of Charleston	Sat BK 43-623	Richard A. Bartlett	read	BK. 967	270	✓ Real prop. Agree.
23216 Feb. 16, 1973	"		Donnie S. Lankley RMC	C. C. Nat'l Bldg	Bill E. Ellis, et al		1267	196	29 4,001 Real prop. Agree. Wade Hampton Gardens, Sec. III, Lot 139, Ligonwood Dr. Nighthawk, D'ville Tp
23264 Feb. 16, 1973	"			Chas.	Floyd J. Cudd		1267	199	8,694 Lots 65 + 66, Virginia Ave.
23707 Feb. 22, 1973	"			Chas.	William C. Faulkner a Corp.	read	BK 967	486	✓ Real prop Agree
24003 Feb. 26, 1973	"			Chas.	Southland Properties, Inc.		1267	543	56,283 00 Lot 51, Stratton Place. (U.S. Hwy 276) + Starling Springs Rd.
24004 "	"			Dirle	Edward L. Sherwood		1268	47	100,000 00 9.05 Acre. Cor. Lauren Rd.
"	"			"	Kathleen C. Wilson		1268	59	172,000 00 Lot, Garrett Dr. (Walsh Rd)
"	"			"	"		1268	63	172,000 00 Lot 7, Mass Terrace, City
"	"			"	"		1268	67	172,000 00 part Lot 14, Grove Rd City
24691 Mar. 5, 1973	"			"	assoc. a partnership Blake Garrett, Jr		1268	71	172,000 00 Cor. Rhett + Marbley Sts, City. Lot, Pendleton St. Alan St, 73-2026 Ft. Ann fixtures - 2 Wall St.
24346 Feb. 28, 1973	"			"	Nileen L. Preter		1268	381	70,000 00 "Huntington" Lot 38, Huntington Rd.
24336 Feb. 28, 1973	"		Cancelled 5-24-76	# 30291	Clayde R. Rogers, et al	read	BK 968	490	✓ Real prop. Agree
"	"		Cancelled 4-26-77	# 28799	Jack Rhodes, et al	read	BK 968	491	✓ " " "
"	"			"	James R. Payne, et al	read	BK 968	492	✓ " " "
"	"			"	James M. Moore, et al	read	BK 968	493	✓ " " "
19858 Jan. 15, 1973	"			"	Thomas S. Huguenin, et al		1263	503	for city and Co book 1198 pg. 571 Release Lot 24 Quail Hill Lts.

INDIRECT or MORTGAGEE Index to Real Estate Mortgages - Greenville County, S. C.

Open at Proper Tab according to First Letter or Letters of Name and refer to Buff Sub-Index sheet for page reference.

KEYS PRINTING CO.

FILE NUMBER	MORTGAGEES FAMILY NAMES	GIVEN NAMES ABCDEFGH	GIVEN NAMES IJKLMNOP	GIVEN NAMES PQRSTUWXYZ	MORTGAGORS	BOOK	PAGE	AMOUNT	BRIEF DESCRIPTION, LOCATION, ETC. (NOT WARRANTED)
DATE OF RECORD									
24386 Feb. 28, 1973	Bank		<i>Cancelled</i> Dannie S. Tankersley KMC	6-3-91 BK. S.C. Nat'l	Mrs. 27903 dit BK. 124-1524 Milton O. Camp et al	Deed 968	BK 494	✓	Real Prop Agree
24630 Mar. 2, 1973	"			" "	MR. et al Alton E. Copeland, Jr	Deed 969	BK 48	✓	" " "
25247 Mar. 8, 1973	"			" "	O.C. Chastain et al	1269	205		to Welcome Road & Dingle St. partion lot 30 (J. R. Young Prop)
25904 Mar. 25, 1973	"			" "	MR. et al W.M. Staudenmire	Deed 970	BK 199	✓	Real prop. Agree.
25905 Mar. 15, 1973	"			" "	MR. James V. Burbe, Jr	Deed 970	BK 141	✓	" " "
25776 Mar. 14, 1973	"			" "	et al Asa M. Gray	1269	571	50,000	to North Hills, City lot 96, Mc Donald St. Bates St.
25776 Mar. 14, 1973	"			" "	Jason Homes Corp.	1269	575	50,000	12.53 acres, Sigersville Rd.
26052 Mar. 16, 1973	"			" "	et al Betty J. Carter	1269	725	82,000	to St. Oak Hill, Re-actual Sec A "Buen" lot B, Old Cedar Lane Rd + Wood (Woodruff Rd.)
26315 Mar. 20, 1973	Bank			Charleston S.C. Nat'l	Woodruff Road Develop.	1270	93	176,500	13.50 acres, S.C. Hwy 146, Meadow Acres, near S'mills
26314 Mar. 20, 1973	"			" "	Darryl S. Shaw	1270	110	16,000	lot 15, Pallard Rd.
26255 Mar. 20, 1973	"		<i>Cancelled</i> Dannie S. Tankersley KMC	12-12-88 S.C. Nat'l	#27923 dit BK. 111-927 John M. Jolly	Deed 970	BK 386	✓	Real prop. Agree.
26637 Mar. 22, 1973	"		<i>Cancelled</i> 9-8-79 Dannie S. Tankersley KMC	Charleston " " "	#04687 dit BK 60- 1700 Jr. et al	Deed 970	BK 596	✓	" " "
26849 Mar. 23, 1973	"			Bk. S.C. Nat'l	et al John R. Young	1270	523	44,000	lot, Mauldin Circle
26806 Mar. 23, 1973	"		<i>Cancelled</i> Dannie S. Tankersley KMC	7-3-89 " " "	#38899 dit BK 114-627 Lester E. Vaughan, et al	Deed 971	BK 65	✓	Real prop. Agree.
27128 Mar. 27, 1973	"			" "	Syble C. Lowe	1270	790	13,718	to Catteringham St. Managdan lot 52, Car. Marion Rd +
27265 Mar. 28, 1973	"		<i>Cancelled</i> Dannie S. Tankersley KMC	10-6-79 #10 " "	27 dit BK 51-800 et al George H. Simon	Deed 971	BK 309	✓	Real Prop. Agree.
24838 Mar. 5, 1973	"			" "	Southland Properties, Inc.	1275	284		See R. E. M. Book 1247 pg. 515 Release lot 51 Stratton Place - J. Young

INDIRECT or MORTGAGEE Index to Real Estate Mortgages - Greenville County, S.C.

Open at Proper Tab according to First Letter or Letters of Name and refer to Buff Sub-Index sheet for page reference.

KEYS PRINTING CO. (1)

FILE NUMBER	MORTGAGEES FAMILY NAMES	GIVEN NAMES ABCDEFGH	GIVEN NAMES IJKLMNO	GIVEN NAMES PQRSTUWXYZ	MORTGAGORS	BOOK	PAGE	AMOUNT	BRIEF DESCRIPTION, LOCATION, ETC. (NOT WARRANTED)
29300	Bank			Nat'l	etal			75	
Apr. 16, 1973				The S.C.	Jerry Lounes,	1272	643	3,291	lot 2, Stratton St. City
29461	"			Nat'l Bk.	Inc.			00	near Smilla
Apr. 17, 1973				The S.C.	The Langston Co.,	1272	787	20,000	lot 7, Pandanus Rd.
29360	"			" "	J. S. Best, etal	Deed	OK		
April 14, 1973	"			" "	J. S. Best, etal	972	689	✓	Real prop agree
"	"	Cancelled	10-10-84	# 10848	lot BK 87-124	Deed	OK		
"	"	Donnie S. Lankley		"	Jacobson S. Dantain	972	690	✓	" " "
29585	"			Nat'l Bk.	etal			60	Chick Sep. H also lot 10th St.
Apr. 18, 1973				S. C.	Jane A. Howard,	1273	3	18,987	lot 7B, Buckhorn Rd.
29724	"			" "	Bingham			40	City view Blk C.
Apr. 19, 1973				" "	Mrs Rosalie K.	1273	147	2,102	lot 94, Mc Dade St.
29636	"			" "	(formerly Georgia M. Thurns)			92	S.W. 1/4 sec mfg co. Sec 1.
Apr. 19, 1973				" "	Georgia M. Natson	1273	35	5,533	lot 84, car shed one + "D" lot
29719	"	Cancelled	4-29-86	# 35496	lot BK 094-943	Deed	OK		
Apr. 19, 1973	"	Donnie S. Lankley		"	Tanner H. Dickson	971	846	✓	Real prop. agree
30305	"			" "	etal			00	(Revised) Riley Ashmore
Apr. 25, 1973				" "	Maria Melvin,	1273	620	8,720	3.1 acres, Conestee Lake,
30275	"	Cancelled	6-28-84	# 41165	lot Blk. 85-1797	Deed	OK		
Apr. 25, 1973		Donnie S. Lankley		"	Herald W. Wallace,	973	250	✓	Real prop agree
"	"	Cancelled	12-78	# 1,886	lot BK 63-6	Deed	OK		
"	"	Donnie S. Lankley		"	Dominic W. Adams	973	251	✓	" " "
"	"	Cancelled	11-29-84	# 16300	lot Blk. 87-1278	Deed	OK		
"	"	Donnie S. Lankley		"	Robert E. Riddle	973	252	✓	" " "
30382	"			" "	(A/R/A family D. Webb)			00	adj. lots, Augusta St. City.
Apr. 26, 1973				" "	L. D. Webb etal	1273	705	53,000	lot W. Washington St. + 2
30235	"			" "	Inc.				from mtg. Records in R.R. Bl. 1244 pg. 23
Apr. 25, 1973				" "	Southland Properties	1276	215		Release of Right of way and Easement
"	"			" "					Re-Recorded in Bl. 1247 pg. 515
"	"			" "	Church Inc.	1276	215		
30483	"			" "	Forestville Baptist	1273	827	23,000	1-acre, Keelwa mill Rd.
Apr. 27, 1973				" "					See R. Exp. books 1244 pg. 2334 Bl. 1247 pg. 515
26883	"			" "	Southland Properties, Inc.	1275	460		Release Lot 20 Stratton Place - See Mtg.
Mar. 23, 1973				" "					

INDIRECT or MORTGAGEE Index to Real Estate Mortgages - Greenville County, S. C.

➔ Open at Proper Tab according to First Letter or Letters of Name and refer to Buff Sub-Index sheet for page reference.

KEYS PRINTING CO. ()

FILE NUMBER DATE OF RECORD	MORTGAGEES FAMILY NAMES	GIVEN NAMES ABCDEFGHIJ	GIVEN NAMES JKLMNOPQ	GIVEN NAMES RSTUVWXYZ	MORTGAGORS	BOOK	PAGE	AMOUNT	BRIEF DESCRIPTION, LOCATION, ETC. (NOT WARRANTED)
30486 Apr 27, 1973	Bank				S.C. Natl Elaise M. Waters Jr.	1273	830	20,255	40 mill) rd, also tract, Pickwick, 7400. part lot 26, Mauldin Park pg. 146 Lot 2 "Supreme Forest" Relinqu. Inty. by R. E. M. 12-39
29920 Apr 23, 1973	"				B. T. M. Corp.	973	104		00 (Binnie St), Harwood, 2400 lots 1 + lot S. E. 5th St. 00 Wilson rd near Green, Pineal of
30826 May 1, 1973	"				S.C. Natl William R. Camp Sr.	1274	199	2,500	00 (Binnie St), Harwood, 2400 lots 1 + lot S. E. 5th St. 00 Wilson rd near Green, Pineal of
30821 May 1, 1973	"				Stubblefield Bldg	1274	147	15,600	tract 3 (7 acres), Beckey
31288 May 3, 1973	"	Cancelled Donnie S. Lankley RMC	9-22-78 #	9427	et al W. Alva Vaughan	61-261	need BK		Real prop agree
"	"	Cancelled Donnie S. Lankley RMC	8-15-73 #	4867	et al Robert H. Willis, et al	318	need BK		" " "
"	"	Cancelled Donnie S. Lankley RMC	12-4-73 #	14568	et al Sallie N. Perry	245	need BK		" " "
31417 May 4, 1973	"				Edna Earnest	1274	628	7,691	40 Home pl. Bld. C, Sville sp lots 314, Beverly ave. 92 Mills mill Sville sp.
31831 May 8, 1973	"				James W. Hudgins	1274	835	2,734	lot 49, Beacon St.
31998 May 8, 1973	"	Cancelled Donnie S. Lankley RMC	8-15-77 #	5073	et al James R. Jones, et al	84 BK 50-432	need BK		Real prop. agree
31998 May 8, 1973	"				et al James W. Idolator		need BK		" " "
32025 May 9, 1973	"				Eastern Storage, inc.	1274	887	400,000	00 (State Route 331) South sp tract, Ashmore Bridge Rd.
32160 May 10, 1973	"				J. B. Stapp, et al	974	307		Real prop agree
32279 May 11, 1973	"	Cancelled Donnie S. Lankley RMC	9-24-75 #	7926	et al Dennis C. Foster	133-268	need BK		" " "
32282 May 11, 1973	"				A. B. Southeastern Theatre Inc	1277	221		Agreement
32327 " "	"				of Ches. Gary L. Shew	1277	233	16,000	00 Sec. II near Sville lot 17, Kennel Court, Meadow Ave.

INDIRECT or MORTGAGEE Index to Real Estate Mortgages - Greenville County, S. C.

Open at Proper Tab according to First Letter or Letters of Name and refer to Buff Sub-Index sheet for page reference.

KEYS PRINTING CO.

(1)

FILE NUMBER DATE OF RECORD	MORTGAGEES FAMILY NAMES	GIVEN NAMES ABCDEFGH	GIVEN NAMES IJKLMNO	GIVEN NAMES PQRSTUVWXYZ	MORTGAGORS	BOOK	PAGE	AMOUNT	BRIEF DESCRIPTION, LOCATION, ETC. (NOT WARRANTED)
32328 May 11, 1973	Banks			^{7 Chas.} S. C. Nat'l	Dary L. Shew	1277	235	16,000	Acres sec. II near Smith Lot 18 Kennel Court, Meadow
33276 May 21, 1973	"				+ Rev., inc. S.C. Nat'l applied investment	1278	65	5,500	Northwood Hills, Sec III Lot 139, Queensbury Rd.
"	"			"	" " " "	1278	67	5,500	Northwood Hills, Sec III. Lot 135, Cavington Rd.
33927 May 25, 1973	"	Cancelled Donnie S. Lankley remc	5-23-77 #31929	3rd BK 47-865	John R. Ellis	Deed 975	BK. 434	✓	Real Prop. Agree.
34103 May 28, 1973	"			"	Southland Properties, Inc.	1278	725	55,500	Lot 25, Stratton Place.
"	"			"	"	1278	729	53,400	Lot 35, Stratton Place.
34103 May 28, 1973	"			"	"	1278	733	62,300	Lot 14, Stratton Place.
34027 May 28, 1973	"			etal	S.C. Nat'l E. D. Epperson	1278	784	73,130	28.86 acres, J. Parker pl. 1344 pg. 233
34425 May 30, 1973	"			S.C. Nat'l	Southland Properties, Inc.	1276	498		For mtg. see R.E.M. Bk. 1247 pg. 515 Release Lots 25+35 Stratton Place
34615 May 31, 1973	"			"	Curtis James Nichol	1276	515		Book 1272 pg. 241 Assignment - For mtg. see R.E.M. For mtg. see R.E.M. Bk. 1265 pg. 442, 618
34723 June 1, 1973	"			In etal	Holly Lee Plantation	1276	547		Release rock + street Plat.
34938 June 1, 1973	"			S.C. Nat'l	Dorothy H. Trammell	Deed 975	BK 820	✓	Real prop. Agree.
"	"	Cancelled Donnie S. Lankley remc	11-1-84	#13430	1st. Bk. 87-643	Deed	BK.		
"	"	Cancelled Donnie S. Lankley remc	11-7-77	#14340	3rd BK 52-718	Deed	BK.	✓	" " "
"	"			"	Ralph E. F. Jint, etal	Deed 975	BK 828	✓	" " "
34899 June 4, 1973	"			etal	S.C. Nat'l Bahly J. Wilhain	1279	475	3,000	Rever Rd Lot, cor. Me. Kithich Rd. + 875 pg. 393
35014 June 5, 1973	"			S.C. Nat'l	(WVA Milton Hughes) Thomas W. Hughes	1279	606		For Release, see R.E.M. Bk.

INDIRECT or MORTGAGEE Index to Real Estate Mortgages -- Greenville County, S. C.

Open at Proper Tab according to First Letter or Letters of Name and refer to Buff Sub-Index sheet for page reference.

KEYS PRINTING CO.

()

FILE NUMBER DATE OF RECORD	MORTGAGEES FAMILY NAMES	GIVEN NAMES ABCDEFGH	GIVEN NAMES IJKLMNO	GIVEN NAMES PQRSTUWXYZ	MORTGAGORS	BOOK	PAGE	AMOUNT	BRIEF DESCRIPTION, LOCATION, ETC. (NOT WARRANTED)
36032 June 13, 1973	Bank				<i>etal</i> S.C. Nat'l Henry Whitner	1281	415	22,000	acres near Simpsonville Lot 10, Holland Ct. meadow
36453 June 18, 1973	"				<i>etal</i> " " Robert B. Higginbotham	1281	755	33,200	"Club View" lots Lot 24, Summer View Dr.
36439 June 18, 1973	"				<i>of Charleston</i> " " Southland Properties, Inc.	1281	759	75,000	Lot 45, Stratton place
"	"				<i>of Charleston</i> " " " "	1281	763	63,000	Lot 72, Stratton place Sec. C "Parsdale" city
36447 June 18, 1973	"				<i>of Kille</i> " " James A. Austin, Inc.	1281	879	8,456	Lot 2 Summit Dr.
36650 June 19, 1973	"				S.C. Nat'l Southland Properties, Inc.	1282	15	54,900	Lot 22 Stratton place
"	"				" " " "	1282	19	55,900	Lot 21, Stratton place
"	"				" " " "	1282	23	55,000	Lot 36, Stratton place
36511 June 18, 1973	"				<i>Cancelled</i> "8.17.91" # 40880 S.F. Bl. 125-1682 Dorrie S. Lankford, Inc.	Deed	Bl.		Real property agree.
37103 June 22, 1973	"				" " " " <i>etal</i> Kevin J. Hughes	1282	383	7,000	acres me Killbuck rd. Mort A (Mort B) = 15.52
36864 June 20, 1973	"				<i>of Char.</i> S.C. Nat'l Southland Properties	1276	690		for mtg. see R.E.M. Bk. 1244 pg. 233 Release Lots 45 & 72 Stratton Place Bk 1247 pg. 515
37031 June 21, 1973	"				" " " " <i>etal</i> Jimmy C. Langston	1276	716		mtg. see R.E.M. Bk. 1266 page 461 Release Lot 10 Meadow Area - for mtg. in R.E.M. Bk. 1258 pg. 99
37035 June 21, 1973	"				" " " " Southland Properties	1276	711		Modification of mortgage - see 333 for mtg. see R.E.M. Bk. 1244 pg. 233
37030 " "	"				" " " " <i>Robinson etal</i>	1276	717		Release Lots 21 & 22 Stratton Place pg. 515
37680 June 28, 1973	"				S.C. Nat'l Jack Campbell	1282	793	31,000	Stone land, Sec. 1 City. part lots 36, 37, Carey St.

INDIRECT or MORTGAGEE Index to Real Estate Mortgages - Greenville County, S. C.

Open at Proper Tab according to First Letter or Letters of Name and refer to Buff Sub-Index sheet for page reference.

KEYS PRINTING CO.

(1)

FILE NUMBER DATE OF RECORD	MORTGAGEES FAMILY NAMES	GIVEN NAMES ABCDEFGHIJ	GIVEN NAMES KLMNOPQ	GIVEN NAMES RSTUVWXYZ	MORTGAGORS	BOOK	PAGE	AMOUNT	BRIEF DESCRIPTION, LOCATION, ETC. (NOT WARRANTED)
143 July 2, 1973	Bank			Nat'l S.C.	Herman E. Cox, Val	1283	351	.00 30,000	Mar prop Regi Unit B-7 Gallery Centre,
259 July 3, 1973	"			" "	Olen E. Smith	978	310	✓	Real prop Agree
"	"			" "	Mr. Emmett S. Fullington	978	311	✓	" " "
"	"			" "	Ronald E. Barnes	978	312	✓	" " "
"	"			" "	Michael D. Haldamith	978	313	✓	" " "
"	"			" "	Dennis C. Foster	978	314	✓	" " "
441 July 5, 1973	"			" "	Curtis W. Vautier, etal	1283	569	.32 8,086	Bedmont mfg. & Bedmont Lot #15, Longstar St. Spartan, R. E. M. Bk. 1258 pg. 99
448 July 5, 1973	"			gchm.	Southland Properties, Inc.	1276	816		Release Lot 17 Stratton Place.
581 July 6, 1973	"			S.C. state	Allen Waugher	1283	649	.00 3,000	Plant 21. Lots 67 & 68 Conestee,
586 July 6, 1973	"			"	Richard E. Small, etal	1283	641	.00 89,000	Lot 79, Summerton Dr. Windsor Park" also lot 94 Spartan Forest Dr. "Sunsetfields" near city also lot 204, Sec. 6 Amey Lane (Braddock St.) "Colonial Hills", also lot 9 Jockey Creek Dr. Sunset 21st lot 25, Pine Lane (Florence Dr.) lot 140 S. Forest Estate & lot 7 Division of Stonewood Subd.
"	"			"	" " "	1283	641		
"	"			"	" " "	1283	641		
"	"			"	" " "	1283	641		
"	"			"	" " "	1283	641		
"	"			"	" " "	1283	641		
"	"			"	" " "	1283	641		
700 July 9, 1973	"			Cancelled Dennis S. Tankerley 7271C	7-13-78 # Lawrence H. Hill	1283	641	Real 978	Real Prop. Agree.

INDIRECT or MORTGAGEE Index to Real Estate Mortgages - Greenville County, S. C.

Open at Proper Tab according to First Letter or Letters of Name and refer to Buff Sub-Index sheet for page reference.

KEYS PRINTING CO. ()

FILE NUMBER DATE OF RECORD	MORTGAGEES FAMILY NAMES	GIVEN NAMES ABCDEFGHIJ	GIVEN NAMES JKLMNO	GIVEN NAMES PQRSTUVWXYZ	MORTGAGORS	BOOK	PAGE	AMOUNT	BRIEF DESCRIPTION. LOCATION. ETC. (NOT WARRANTED)
700 July 9, 1973	Bomb			S. C. Nat'l	Samuel Dinton, et al	978	512	✓	Real prop. Agree
"	"	Cancelled Donnie S. Lankeney RMC	6-17-75	Lat. Bk. 31-136	Mrs. W. H. Salgado	978	513	✓	" " "
"	"	Cancelled Donnie S. Lankeney RMC	7-7-86	# 29736 4 26/11	Lat. Bk. 93-587	978	515	✓	" " "
"	"	Cancelled Donnie S. Lankeney RMC	7-12-74	# 1195	Joe E. Kern, et al	978	517	✓	" " "
"	"			Lat. Bk. 24-580	David Zuzunegui et al	978	518	✓	" " "
"	"			" "	Chadler R. Ramsey Inc.	1284	17	00	"Deerwood"
804 July 10, 1973	"			" "	The Bathwell Co.	1284	21	32,000	Lot 3, Deerwood Circle
"	"			" "	" " "	1284	21	32,000	Lot 14, Deerwood Circle
1042 July 11, 1973	"	Cancelled Donnie S. Lankeney RMC	2-23-78	# 21875	John J. Petropoulos et al	978	775	✓	Real Prop. Agree
"	"	Cancelled Donnie S. Lankeney RMC	3-16-76	# 23438	Hubert D. Redding et al	978	777	✓	" " "
"	"	Cancelled Donnie S. Lankeney RMC	1-26-83	# 18275	A Loria W. Moore, et al	978	794	✓	" " "
1056 July 11, 1973	"			(1/2 Charleston)	Robert E. Dye Realty & Const. Inc.	1284	173	40,000	Taylor's 15.44 acres, Bridge Rd. 73-7397
1268 " 13, 1973	"			" "	Ewing-Hungerville	✓	✓	✓	fixtures - River Bend Apts 73-7398
"	"			" "	" " "	✓	✓	✓	fixtures - River Bend Apts Mtg. on R.E.M. Book 1258 pg. 99
1250 July 12, 1973	"			Chan	Southland Properties Realty & Const. Inc.	1284	339	00	Release Lot 21 Stratton Place - 30
1386 July 13, 1973	"			" "	Ewing-Hungerville	1284	411	570,000	13.3 acres + 11.8 acres (Phase I & II) River Bend Apts. 2/way Cleveland St. & E. Jarvis Rd. ext. city.
"	"			" "	" " "	1284	411		

INDIRECT or MORTGAGEE Index to Real Estate Mortgages - Greenville County, S. C.

Open at Proper Tab according to First Letter or Letters of Name and refer to Buff Sub-Index sheet for page reference.

KEYS PRINTING CO.

FILE NUMBER DATE OF RECORD	MORTGAGEES FAMILY NAMES	GIVEN NAMES ABCDEFGHIJ	GIVEN NAMES JKLMNO	GIVEN NAMES PQRSTUVWXYZ	MORTGAGORS	BOOK	PAGE	AMOUNT	BRIEF DESCRIPTION, LOCATION, ETC. (NOT WARRANTED)
1388 July 13, 1973	Bank			Nat'l (Chas) S.C.	Realty+Const. Inc. Ewing-Hungville	1284	379	2,850,000	13.3 acres (Phase II) Ruier Bend apartments, R/Way city
"	"			"	"	1284	379	"	Clelland St. + E. Jarvis Rd. Ext see R.E.M. Book 1251 page 116
1449 July 13, 1973	"			"	"	1284	417	"	Postponement of Lien - 20.00%
1307 July 13, 1973	"			"	W. Fredrick Morgan	979	15	✓	Real Prop. Agree
"	"	Cancelled Dannie S. Lankensley RMC	9-29-89	# 38813	Sat. BK. 115-398	979	8K	✓	" " "
"	"	Cancelled Dannie S. Lankensley RMC	11-2-83	# 14,515	Sat. BK. 82-1899	979	8K	✓	" " "
"	"	Cancelled Dannie S. Lankensley RMC	6/4/74	# 30909	Sat. BK. 23-647	979	8K	✓	" " "
"	"	Cancelled Dannie S. Lankensley RMC			Ronald F. Moore, et al	979	92	✓	" " "
1714 July 17, 1973	"			"	Sylvia B. Cheras	1284	721	12,500	East part, Bayce add. Lot 92, E. Washington St.
1714 July 17, 1973	"			"	James Lator, et al	1284	724	45,000	Lot 4, Cedar Lane Rd. Lot 9, Lummis Ct. also
2156 July 20, 1973	"		12-29-74	Cancelled Dannie S. Lankensley RMC	# 17239 Sat BK. 44-215	979	544	✓	Real Prop Agree
"	"	Cancelled Dannie S. Lankensley RMC	5-20-91	# 24408	Sat BK. 124-927	979	8K	✓	" " "
"	"			"	Claude F. Cato, Jr.	979	545	✓	" " "
"	"			"	William Miles Smith	979	547	✓	" " "
"	"			"	Richard H. Dailey	979	549	✓	" " "
2459 Jul 24, 1973	"	DANNING REGISTER OF DEEDS	8-6-98	" # 65314	Sat BK 195-1358	979	8K	✓	" " "
2730 July 26, 1973	"			"	R.C. Carlisle, et al	979	730	✓	" " "
3057 July 30, 1973	"			"	Paul D. Bates, et al	1285	771	"	Forest, less part also 4.2 + 3.2 Lot 6, Audubon Rd. Audubon near Sulle.
	"			"	Huey K. Huser,	1286	177	23,500	Lot 7, Sanderson Dr.

INDIRECT or MORTGAGEE Index to Real Estate Mortgages - Greenville County, S. C.

Open at Proper Tab according to First Letter or Letters of Name and refer to Buff Sub-Index sheet for page reference.

KEYS PRINTING CO.

()

FILE NUMBER DATE OF RECORD	MORTGAGEES FAMILY NAMES	GIVEN NAMES ABCDEFGHIJ	GIVEN NAMES JKLMNO	GIVEN NAMES PQRSTUWXYZ	MORTGAGORS	BOOK	PAGE	AMOUNT	BRIEF DESCRIPTION, LOCATION, ETC. (NOT WARRANTED)
3280 July 31, 1973	Bank			Mat'l S.C.	Eddie Ray Harlin etal	1286	371	24,000	Boyce ave. Boyce Linn Blk 14 Lot 1, Car Pettigrew St. + city
3285 July 31, 1973	"			"	Ronald D. Werts, etal	1286	455	4,065	Daklaun St. 1.027 acres, Walker's Hill Rd.
3045 July 30, 1973	"	Cancelled Donnie S. Tankerley remc	6-5-78	# 36435	Ray H. Ridgway etal	Dead 980	8K 291		Real prop. Agree
"	"	Cancelled Donnie S. Tankerley remc	6-26-89	# 27679	David C. Appleman etal	Dead 980	8K 282		" " "
3020 July 30, 1973	"	Cancelled Donnie S. Tankerley remc	7-30-76	# 2928	Sat Bh 40-443 etal	Dead 980	8K 303		" " "
"	"			"	Ronald F. Mulligan etal	Dead 980	8K 304		" " "
"	"			"	Bobby J. Vest, etal	Dead 980	8K 305		" " "
3565 Aug. 2, 1973	"	Cancelled Donnie S. Tankerley remc	9-22-76	# 8037	Ray A. Trumbly etal	Dead 980	8K 219		" " "
3878 Aug. 1, 1973	"	Cancelled Donnie S. Tankerley remc			Janie T. Brown, etal etal	Dead 981	8K 217		" " "
"	"				Stanley F. Watts etal	Dead 981	8K 218		" " "
"	"	Cancelled Donnie S. Tankerley remc	1-28-81	# 21484	James A. Hunter, etal etal	Dead 981	8K 219		" " "
"	"	Cancelled Donnie S. Tankerley remc	6-3-93	# 35530	Dammy B. Isander etal	Dead 981	8K 220		" " "
"	"	Cancelled Donnie S. Tankerley remc	1-5-74	# 17794	Leonard Miller etal	Dead 981	8K 221		" " "
3968 Aug. 7, 1973	"				Bushby M. Black, Jr. P.A. etal				73-8300 fixtures - Lot 7 Cleveland Ct.
4019 Aug. 7, 1973	"				Orthodontic Assoc. etal				Country Club est. D'ville St. Lot 33, Douglas Dr.
4018 Aug. 7, 1973	"				J. J. Reynolds Jr. etal	1287	211	4,000	City (Reyn) Lot 7, Cleveland Ct.
					Joseph a. Wells, etal	1287	214	230,000	

INDIRECT or MORTGAGEE Index to Real Estate Mortgages - Greenville County, S. C.

Open at Proper Tab according to First Letter or Letters of Name and refer to Buff Sub-Index sheet for page reference.

KEYS PRINTING CO.

FILE NUMBER	MORTGAGEES FAMILY NAMES	GIVEN NAMES ABCDEFGH	GIVEN NAMES IJKLMNO	GIVEN NAMES PQRSTUWXYZ	MORTGAGORS	BOOK	PAGE	AMOUNT	BRIEF DESCRIPTION, LOCATION, ETC. (NOT WARRANTED)
419 Aug 1, 1973	Bamb	Cancelled Dannie S. Lankford remc	2-20-84	# 25561	Sct Bk. 84-415 Mablin H. Pae, et al Bldg, Inc.	Deed BK 981	346	✓	Real Prop. Agree Lake Lora, Sec. II
4278 Aug 9, 1973	"			" "	Beattie Huff, et al	1287	399	32,000	Lot 28, Lora Lane, Rd.
4420 Aug 10, 1973	"			" (30)	Paul J. Harrett, et al	1287	545	9,900	20.71 acres, Mc Kirtch
4682 Aug 14, 1973	"	Cancelled Dannie S. Lankford remc	10-3-86	# 13801	S. C. Nat'l John R. Walker	Deed BK 981	587		Real Prop. Agree
"	"			" "	Bradley K. Wallace	Deed BK 981	588		"
"	"		9-17-76	# 7559	Sect 4 641 Mildred Davis Danell, III	Deed BK 981	589		"
5003 Aug 16, 1973	"			" "	William Thomas Rochester	1288	180	6,286	32 Super Hwy Home Sites Lot 70 Mendenhall
5118 Aug 17, 1973	"			" "	Andrew Marshall	1288	309	24,946	56 Cedar Lane Rd & New Cedar Lane Rd Lot 1 + part Lot 2 car. Rd
5209 Aug 20, 1973	"			" "	Vernon S. Miller	Deed BK 982	149	✓	Real Prop Agree
"	"	Cancelled Dannie S. Lankford remc	9-15-75	# 7048	Sct. Bk. 33-43 James R. Callahan	Deed BK 982	150	✓	" " "
"	"			" "	Mr. + Jackie W. Queen, et al	Deed BK 982	151	✓	" " "
5398 Aug 21, 1973	"	Cancelled Dannie S. Lankford remc	11-6-75	# 12100	Sct. Bk. 34-247 D.W. Davis, et al	Deed BK 982	196	✓	" " "
"	"			" "	Margaret H. Howard	Deed BK 982	197	✓	" " "
"	"	Cancelled Dannie S. Lankford remc	2-4-88	# 34119	S. C. Nat'l Robert E. Smith, et al	Deed BK 982	199	✓	" " "
5650 Aug 23, 1973	"	Cancelled Dannie S. Lankford remc	10-25-73	# 11434	Sct. Bk. 19-568 Bruce H. Whitfield, et al	Deed BK 982	343	✓	" " "
"	"	Cancelled Dannie S. Lankford remc	8-28-80	# 6198	Sct BK 71-1105 Ray C. Smith, et al	Deed BK 982	344	✓	" " "

INDIRECT or MORTGAGEE Index to Real Estate Mortgages - Greenville County, S. C.

Open at Proper Tab according to First Letter or Letters of Name and refer to Buff Sub-Index sheet for page reference.

KEYS PRINTING CO.

()

FILE NUMBER DATE OF RECORD	MORTGAGEES FAMILY NAMES	GIVEN NAMES ABCDEFGHIJ	GIVEN NAMES JKLMNO	GIVEN NAMES PQRSTUVWXYZ	MORTGAGORS	BOOK	PAGE	AMOUNT	BRIEF DESCRIPTION, LOCATION, ETC. (NOT WARRANTED)
5681 Aug 23, 1973	Bank			Chas. S.C. Nat'l	Southland Properties, Inc. Bullheads, Inc.	1288	705		Mtg. on R.E.M. Book 1258 pg. 99 Rising lot 15 Stratton Place - 200
5766 Aug 24, 1973	"			S.C. Nat'l	Blattie Huff	1288	718	35,000	Westliffe, Sec. 3 Lots 126 + 125, Caroline Ct.
5941 Aug 27, 1973	"			" "	William Marshall	1289	54	7,899	fast tract #1 = 2.09 acres Map a. f. late est. near Sta Highway #15, D'neal St.
"	"			" "	" "	1289	54		
5941 Aug 27, 1973	"			" "	Carl J. Turner	1289	57	4,050	lot, Ray St.
6119 Aug 28, 1973	"	cancelled Dannie S. Lankford RMC	9-19-85	# 9721	Lot BK 91-698	988	629	✓	Real prop. Agree
"	"	cancelled Dannie S. Lankford	6-26-85	# 35655	lot BK 181-1719	988	630	✓	" " "
6129 Aug 29, 1973	"			" "	Joyce A. Brown, et al	988	641	✓	" " "
6281 Aug 29, 1973	"			" "	Danny E. Paisley, et al	1289	281	24,500	car, drive ct. + melanie lane + Della Vista lot 18, + 10 - ft. Strip lot 17
6304 Aug 30, 1973	"			" "	The Bathwell Co, Inc.	1289	367	32,000	Denwood lot 10, Denwood Circle
6380 Aug 30, 1973	"			" "	Kathryn V. Robinson, et al	1289	442		Book 1282 page 793 Assign - jointly see R.E.M.
6848 Sept 5, 1973	"	cancelled Dannie S. Lankford RMC	11-10-75	# 12422	lot BK 34-314	983	296	✓	Real prop. Agree
"	"	cancelled Dannie S. Lankford RMC	10-4-77	# 10584	lot BK 51-750	983	299	✓	" " "
"	"	cancelled Dannie S. Lankford RMC	4-10-84	# 31646	lot BK 84-1784	983	291	✓	" " "
6949 Sept 6, 1973	"			Chas. " "	Jessie L. Helms	1290	16	15,000	lot alt. U.S. Hwy 29 (old Rutherford Rd.) also strip (.03 ac.) Chick Spgs St.
"	"			" "	" "	1290	16		

INDIRECT or MORTGAGEE Index to Real Estate Mortgages - Greenville County, S. C.

Open at Proper Tab according to First Letter or Letters of Name and refer to Buff Sub-Index sheet for page reference.

KEYS PRINTING CO.

(1)

FILE NUMBER DATE OF RECORD	MORTGAGEES FAMILY NAMES	GIVEN NAMES ABCDEFGH	GIVEN NAMES IJKLMNO	GIVEN NAMES PQRSTUVWXYZ	MORTGAGORS	BOOK	PAGE	AMOUNT	BRIEF DESCRIPTION, LOCATION, ETC. (NOT WARRANTED)
7155 Sept 7, 1973	Bank			Duille S.C. Nat'l	James A. Ellison	1290	149	6,032	Krab Hill, Lot 7, Plymouth ave
7124 Sept 7, 1973	"			" "	John W. Jolly	983	435	✓	Agree - for deed see Deed BK 970 p. 386 Subordination of Real prop.
"	"			" "	" "	983	436	✓	Agree for deed see Deed BK 970 p. 386 Subordination of Real prop.
7374 Sept 11, 1973	"	Cancelled Dennis S. Lankford RMC	3-21-75	# 21857 S.C. Nat'l	Dennis D. Krueger	983	626	✓	Real prop. agree
"	"			" "	E.C. Holiday, et al	983	639	✓	" " "
"	"			" "	Hance A. Gallo, et al	983	640	✓	" " "
7539 Sept 12, 1973	"			Duille " " et al (Co-2)	Michael J. Jaskuchik	1290	413	27,400	(S.C. 204/146) austin st. 9.39 acres, R/way Woodruff Rd.
7551 Sept 12, 1973	"			S.C. Nat'l " " et al (Co-2)	Harry D. Greene	1290	490	3,800	13.26 acres, m= Kettich Rd.
7537 Sept 12, 1973	"			" "	Mrs. Linder	1290	487	2,800	6.31 acres, m= Kettich Rd.
7644 Sept 13, 1973	"			S.C. Nat'l	William C. Brown	983	838	✓	Real prop. agree.
"	"			" "	E. Douglas Patten	983	839	✓	" " "
7983 Sept 18, 1973	"			(of Charleston) " "	Barbara C. Carter (a S.C. partnership)	1291	91	15,000	Lot 15, Oaker Dr.
8069 Sept 18, 1973	"			Duille S.C. Nat'l	Venture Development	1291	95	100,000	Rutherford Rd. near Jaylor 4.19 acres, R/way
8096 Sept 18, 1973	"			S.C. Nat'l	James Conroy, et al	1291	133	20,000	Lot 3-A, White Horse Rd.
"	"			" "	Lutheran Ch. (Chairman Dennis S. Lankford)	1291	136	10,000	Traylor ph. city. Lot 106, Augusta Rd.
8032 Sept 18, 1973	"			" "	Julius C. Williams	984	307	✓	Real prop. agree.

INDIRECT or MORTGAGEE Index to Real Estate Mortgages - Greenville County, S. C.

Open at Proper Tab according to First Letter or Letters of Name and refer to Buff Sub-Index sheet for page reference.

KEYS PRINTING CO.

()

FILE NUMBER DATE OF RECORD	MORTGAGEES FAMILY NAMES	GIVEN NAMES ABCDEFGHIJ	GIVEN NAMES JKLMNO	GIVEN NAMES PQRSTUVWXYZ	MORTGAGORS	BOOK	PAGE	AMOUNT	BRIEF DESCRIPTION, LOCATION, ETC. (NOT WARRANTED)
7981 Sept. 18, 1973	Bank				etal S. C. Nat'l. Walter W. Goldsmith	✓	✓	✓	73-9949 Mauldin futures - U.S. Hwy. 276
8094 Sept. 19, 1973	"			" "	Danny B. Barden	1291	252		1289 page 281 Assign: for mtg. see REM BK.
8174 Sept. 19, 1973	"			" "	Linda W. Barnett	984	393		for deed see deed BK. 923 p. 71 Subordination of Real prop. agree
8422 Sept. 21, 1973	"			" "	etal Linda W. Barnett,	984	536	✓	deed BK. 923 p. 71 Subordination of Real prop. agree
8452 Sept. 21, 1973	"	Cancelled Dannie S. Lankley RMC	9-13-88 #	13200	etal Joe W. Hanney, etal	984	565	✓	Real prop. agree
"	"	Cancelled Dannie S. Lankley RMC	12-16-76	Cancelled #16263	etal Jack C. Woods, Jr.	984	566	✓	" " "
8698 Sept. 25, 1973	"	Cancelled Dannie S. Lankley RMC	12-18-78 #	18412	etal Crimme Keeler	984	611	✓	" " "
"	"			" "	etal Leonard J. Tippet	984	665	✓	" " "
"	"			" "	etal Cecil B. Bigger	984	666	✓	" " "
9063 Sept. 28, 1973	"	Cancelled Dannie S. Lankley RMC	10-15-79 #	12648	etal Joe S. Telford, etal	985	152	✓	" " "
9158 Oct. 1, 1973	"			" "	etal William C. Huffman	985	253	✓	" " "
"	"	Cancelled Dannie S. Lankley RMC	11-30-79 #	18202	etal Dann D. Crosby, etal	985	255	✓	" " "
9238 Oct. 1, 1973	"			" "	etal John W. Peller	1292	68	00	Long, Butler St. Lot: Woodruff Industrial
9239 Oct. 1, 1973	"			" "	etal Fred W. Willis, Jr.	1292	65	00	Dukeland St. fast lat 17, ME Makin Dr.
9671 Oct. 4, 1973	"	Cancelled Dannie S. Lankley RMC	3-11-77 #	23975	etal James Dantime, etal	985	540	✓	Real prop. agree
9893 Oct. 8, 1973	"			" "	etal D. Russell Sutton	1292	537	00	Huntington lat 16, Laurel Rd.

INDIRECT or MORTGAGEE Index to Real Estate Mortgages - Greenville County, S. C.

➡ Open at Proper Tab according to First Letter or Letters of Name and refer to Buff Sub-Index sheet for page reference.

KEYS PRINTING CO. (1)

FILE NUMBER DATE OF RECORD	MORTGAGEES FAMILY NAMES	GIVEN NAMES ABCDEFGHIJ	GIVEN NAMES KLMNO	GIVEN NAMES PQRSTUVWXYZ	MORTGAGORS	BOOK	PAGE	AMOUNT	BRIEF DESCRIPTION, LOCATION, ETC. (NOT WARRANTED)
10009 Oct. 9, 1973	Bank			(Buille)	Stranburger's Inc	1292	568	80,000	Laurens St, Mt. Airy, near Lot 1, car, Douglas Dr. &
10012 Oct. 9, 1973	"			" (Buille)	Kenneth A. Olson, et al	1292	577	22,500	Dr. Greenbriar, near Mulliken Lot 7, car, Fairlane & Hawthorn
9990 Oct. 9, 1973	"			" "	Ydalen Leathins, et al	Reed	8K		Real prop. Agree
"	"	Cancelled Dannie S. Lankley	7-15-86	# 2010	87 BK 95-1537 sub	Reed	8K		" " "
"	"	Cancelled Dannie S. Lankley	5-1-79	# 31791	87 BK 66-844	Reed	8K		" " "
"	"	Cancelled Dannie S. Lankley	3-22-85	# 27888	87 BK 88-1828	Reed	8K		" " "
10230 Oct. 11, 1973	"	Cancelled Dannie S. Lankley			Richard A. Jones, et al	Reed	8K		" " "
"	"			" "	B. J. Lee, et al	Reed	8K		" " "
"	"	Cancelled Dannie S. Lankley	10-10-84	# 10848	87 BK 87-125	Reed	8K		" " "
"	"			" "	Jackson S. Justice (Exec)	Reed	8K		" " "
10230 Oct. 11, 1973	"			" "	Mrs. B. J. Lee, et al	985	858		" " "
10514 Oct. 12, 1973	"			" "	Charles L. Loren, et al	1292	197		see R.E.M. Book 1283 pg. 641 Release Lot 7 Stonebrook - 2nd mtg.
10532 Oct. 16, 1973	"			" "	" " "	1293	182		see R.E.M. Book 1283 pg. 641 Release Lot 9 Summit Hghts. - 2nd mtg.
10728 Oct. 17, 1973	"			" "	Charles B. Jones, et al	Reed	8K		Real prop. agree
"	"	CANCELLED July 14, 1973 REGISTER OF DEEDS	7-31-98	# 63233	87 BK 195-887	Reed	8K		" " "
"	"			" "	Henry A. Berger, et al	986	341		" " "
"	"			" "	James C. Thurgood, et al	986	313		" " "
"	"			" "	Norman B. Johnson, et al	Reed	8K		" " "
10935 Oct. 19, 1973	"	Cancelled Dannie S. Lankley	3-11-75	# 20888	87 BK 28-836	Reed	8K		" " "
"	"			" "	Gregory A. Patterson, et al	986	483		" " "

INDIRECT or MORTGAGEE Index to Real Estate Mortgages -- Greenville County, S. C.

Open at Proper Tab according to First Letter or Letters of Name and refer to Buff Sub-Index sheet for page reference.

KEYS PRINTING CO. ()

FILE NUMBER DATE OF RECORD	MORTGAGEES FAMILY NAMES	GIVEN NAMES ABCDEFGHIH	GIVEN NAMES IJKLMNO	GIVEN NAMES PQRSTUWXYZ	MORTGAGORS	BOOK	PAGE	AMOUNT	BRIEF DESCRIPTION, LOCATION, ETC. (NOT WARRANTED)
10935 Oct. 19, 1973	Bank				S.C. Nat'l John W. Sumner	986	494	✓	Real prop. Agree.
"	"	Cancelled Donnie S. Tankersley RMC	1-7-76	# 17383	Lat. BK. 35-487	986	8K		" " "
11257 Oct. 23, 1973	"	Cancelled Donnie S. Tankersley RMC	1-24-86	# 24453	Lat. BK. 93-204	986	495	✓	" " "
11423 Oct. 25, 1973	"				Richard M. Brown, et al	986	671	✓	" " "
11373 Oct. 25, 1973	"				E. E. Wane, Jr. et al	987	4	✓	" " "
11570 Oct. 26, 1973	"	Cancelled Donnie S. Tankersley RMC	11-9-73	# 12317	Lat. BK. 19-762	1393	743	23,500	Meadow area. Lot 9, Holland Ct.
11962 Oct. 31, 1973	"				Henry J. Pitts, et al D. Jacke Atwood, et al	987	73	✓	Real prop. Agree.
12091 Nov. 1, 1973	"				Marion C. Thompson, et al	987	320	✓	" " "
12091 Nov. 1, 1973	"				Earl J. Crawford, Jr.	1294	367	30,000	20' off. strip Lot, Cedar Lane Rd also
12469 Nov. 6, 1973	"				Earl J. Crawford, Jr.	1294	371	30,000	Sharon Pk Lot 14, Clover St.
"	"	Cancelled Donnie S. Tankersley RMC	7-24-74	# 2399	Lat. BK. 24-767	987	699	✓	Real prop. Agree
12549 Nov. 7, 1973	"				(Dulle) Edna Mae Eubanks, et al	1294	706	8,698	20' miller mill, city. Lot 156, Spring St.
12673 Nov. 8, 1973	"	Cancelled Donnie S. Tankersley RMC	6-14-79	# 37147	Lat. BK. 67-356	988	45	✓	Real prop. Agree
12582 Nov. 8, 1973	"				S.C. Nat'l Emma J. Adreuski, et al	1294	751	18,250	Mouldin Lot 21, (Reni), Pleasant Dr.
12679 Nov. 8, 1973	"				J. E. Irvine Co.	1294	780	1,600,000	Lot Pleasantburg Dr. R/way (N.S. Hwy 29) also Lot
"	"				" " " "	1294	780		"Belmore Rd." parking lot prop.

INDIRECT or MORTGAGEE Index to Real Estate Mortgages - Greenville County, S. C.

Open at Proper Tab according to First Letter or Letters of Name and refer to Buff Sub-Index sheet for page reference.

KEYS PRINTING CO.

(1)

FILE NUMBER	MORTGAGEES FAMILY NAMES	GIVEN NAMES ABCDEFGH	GIVEN NAMES IJKLMNO	GIVEN NAMES PQRSTUWXYZ	MORTGAGORS	BOOK	PAGE	AMOUNT	BRIEF DESCRIPTION, LOCATION, ETC. (NOT WARRANTED)
12778 Nov 9, 1973	Bank	Cancelled Dannie S. Lankersley VEMC	8-8-77	# 4225	Ses. BK. So - 206 JD	Reed 988	BK 65	✓	Real prop. Agre.
12716 Nov 9, 1973	"			(S.C. Nat'l (Chas. - Dille)	John Harold Bander	1294	837	49,000	Northwood Hills, Sec. III Lot 96 Crumpton Rd.
12748 Nov. 9, 1973	"			S.C. Nat'l (Dille)	Larry Duane Campbell	1295	37	19,422	Prof. J. M. Walker, Eats. 1.25 acres, White Horse Rd
13033 Nov. 13, 1973	"			" "	Rally W. Edens	1295	189	8,214	"Edgemont" Judson Mills Lot 17, Piedmont ave.
13114 Nov. 14, 1973	"	Cancelled Dannie S. Lankersley VEMC	3-1-74	# 21618	Ses. BK. 21-680	Reed 988	BK 296	✓	Real prop. Agre.
13199 Nov. 15, 1973	"	Cancelled Dannie S. Lankersley VEMC	-27-79	# 38512	Ses BK 67-627	Reed 988	BK 359	✓	" " "
13158 Nov 15, 1973	"			She " "	James D. Raimond & Mechanical Services	1295	287	30,226	20 ave "Sunny Slopes" Dille Lot 7 Block "D" Just 73-12160
13505 " 20, 1973	"			of Chas.	William R. Wyatt	✓	✓	✓	Pictures - Rt 5, Rutherford Rd 73-12203
13510 " 20, 1973	"			of Chas.	Greenville County SC	✓	✓	✓	Pictures - 6.11 acres Sta. city view
13619 Nov. 29, 1973	"			of Chas. " (M)	Robert R. Park	1295	627	7,500	Lot 114, Summit + M. Dade
13541 Nov. 20, 1973	"			S.C. Nat'l	Greenville county	1296	1	1,459,000	Trust Indenture, 16.11 acres, Suber mill Rd.
13540 Nov. 20, 1973	"			S.C. Nat'l	" "	1296	1		R. Way near Deer 7th Call St. city
13923 Nov. 26, 1973	"			S.C. Nat'l	Mr. J. Joseph	1296	117	60,000	Lot, Ware St. also Lot Dinty, S.W. 1/4 Sec 1283 pg. 641
14085 Nov. 28, 1973	"			" "	Richard E. Arnold, chl	Reed BK 989	144		before Lot 204 Colonial Hills Sec. III
14190 Nov. 29, 1973	"			" "	Z. J. Mc Carley	1296	1135	10,000	Depository Lot, W. S. Hwy 29 &
14315 Nov. 30, 1973	"		12-8-97	# 87577	Ses BK 185-1184	Reed 989	BK 297	✓	Real prop Agre.

INDIRECT or MORTGAGEE Index to Real Estate Mortgages -- Greenville County, S. C.

Open at Proper Tab according to First Letter or Letters of Name and refer to Buff Sub-Index sheet for page reference.

KEYS PRINTING CO. ()

FILE NUMBER DATE OF RECORD	MORTGAGEES FAMILY NAMES	GIVEN NAMES ABCDEFGHIJ	GIVEN NAMES JKLMNO	GIVEN NAMES PQRSTUVWXYZ	MORTGAGORS	BOOK	PAGE	AMOUNT	BRIEF DESCRIPTION. LOCATION. ETC. (NOT WARRANTED)
14339 Nov. 30, 1973	Bank				etal - Burnett, III S.C. Nat'l Jackson Walker Bradley, etal	1296	521	.00 38,750	Waller pk. Lot 251, Woodvale ave.
14490 Dec. 3, 1973	"				" " Lawrence James, Inc.	1296	597	.00 52,250	Lot 82, Foxcroft Sec. 1. Cedar Vale
14492 Dec. 3, 1973	"				" " Larry D. Shaw Bldg. etal	1296	615	.00 32,500	Lot 55, Stradley Drive
14575 Dec. 4, 1973	"				" " Roy Lee Mathis, (gchas.)	1296	699	.00 17,500	Lot 21, Kyle Circle
14610 Dec. 4, 1973	"				" " George O. Shields	1296	737	.00 28,600	Wally Selmer Sec. 2 Mauldin. Lot 54, Brook Bend Rd.
14569 Dec. 4, 1973	"				" " John A. Sutton, etal	989	815	✓	Real prop. & fee
"	"				" " Jimmy B. Williams	989	816	✓	" " "
14666 Dec. 5, 1973	"				" " J. W. Patterson Realty Const. Inc.	1296	791	.00 25,000	Lot 73-12696 Given
14695 Dec. 6, 1973	"				" " Loring - Dunquille	✓	✓	✓	fixtures - No Description 73-12697 Given
"	"				" " "	✓	✓	✓	fixtures - No Description
14773 Dec. 6, 1973	"				" " "	1296	853	.00 1,960,000	Tract 2 - 4.70 acres, con. Greenland Dr. & Deer St. less Strip for Easement.
"	"				" " "	1296	853		
"	"				" " "	1296	867	.00 352,000	Tract 2 - 4.70 acres, con. Greenland Dr. & Deer St.
"	"				" " "	1296	867		less Strip for easement
14782 Dec. 6, 1973	"				(Co. Tr.) " " etal Madys Stanley	1296	886	.00 3,000	6.34 acres River Rd.
14899 Dec. 7, 1973	"				(Belton) (gchas.) S.C. Nat'l Clyde Chapman	1297	107	.64 13,532	Dunklin St. .80 acre, surface treated Rd.

INDIRECT or MORTGAGEE Index to Real Estate Mortgages -- Greenville County, S. C.

Open at Proper Tab according to First Letter or Letters of Name and refer to Buff Sub-Index sheet for page reference.

KEYS PRINTING CO.

FILE NUMBER DATE OF RECORD	MORTGAGEES FAMILY NAMES	GIVEN NAMES ABCDEFGH	GIVEN NAMES IJKLMNO	GIVEN NAMES PQRSTUVWXYZ	MORTGAGORS	BOOK	PAGE	AMOUNT	BRIEF DESCRIPTION, LOCATION, ETC. (NOT WARRANTED)
14891 Dec. 7, 1973	Bank				<i>Proprietor, Inc.</i> S.C. Nat'l Southland	1297	31	475,000	144.58 Enoree River + Hammett Rd Chick Sog of also Int. in parcel.
"	"				"	1297	31		
14983 Dec. 10, 1973	"	<i>cancelled</i> Donnie S. Tankusley RMC	2-8-84	#24458	St BK 84-153 Harry J. Cohen, et al	990	243	✓	Real prop. agree
15011 Dec. 10, 1973	"				H. Jacke Johnson	990	246	✓	" " "
15227 Dec. 12, 1973	"				Honey J. Davis, Jr. et al	990	442	✓	" " "
15157 Dec. 12, 1973	"				John Hammett	1297	319	44,000	Sec. 1. Lot 32 Northwood Hills 73-12912 Greenacre Rd
15162 " 12, 1973	"				J. E. Sirmey, Jr. et al	✓	✓	✓	fixtures - Pl. burg Dr.
15322 Dec. 13, 1973	"				John Clyde Thompson Bunker, et al	1297	445	25,000	Lot, N. S. Rd. 276.
15672 Dec. 17, 1973	"				Carroll Osborne	1297	681	24,950	Parcel 800 Lot 11, Becky Wilson Rd
15836 Dec. 18, 1973	"				Danny J. Branch, et al	990	713	✓	Real prop. agree
"	"				R. B. Adair, et al	990	717	✓	" " "
15910 Dec. 19, 1973	"				J. Chas. (Seneca) Merl J. Cobb, et al	1298	62	17,000	Ranchles, City Lot 5, Augusta Rd.
16205 Dec. 21, 1973	"				S.C. Nat'l Premier Invest. Ch. Inc.	1298	181	20,200	Sumner Terrace Lot 17, Sunrise In.
16239 Dec. 21, 1973	"				J. Chas. John M. Flynn	1298	259	75,000	City Lot 20, W. Stone Ave.
16428 Dec. 27, 1973	"	<i>cancelled</i> Donnie S. Tankusley RMC	5-29-78	#35454	St BK 58-69 Thomas A. Bettis, Jr. et al	991	301	✓	Real prop. agree.
16513 Dec. 28, 1973	"	<i>cancelled</i> Donnie S. Tankusley RMC	1-23-80	#3404	St. BK. 117-589 Samuel P. Davis	991	400	✓	" " "

INDIRECT or MORTGAGEE Index to Real Estate Mortgages - Greenville County, S. C.

Open at Proper Tab according to First Letter or Letters of Name and refer to Buff Sub-Index sheet for page reference.

KEYS PRINTING CO.

(1)

FILE NUMBER DATE OF RECORD	MORTGAGEES FAMILY NAMES	GIVEN NAMES ABCDEFGHIJ	GIVEN NAMES KLMNO	GIVEN NAMES PQRSTUVWXYZ	MORTGAGORS	BOOK	PAGE	AMOUNT	BRIEF DESCRIPTION. LOCATION, ETC. (NOT WARRANTED)
16614 Dec. 31, 1973	Bank				S.C. Nat'l ^{Stat} Joe J. Lassiter, Jr.	1298	733	.00 53,350	Dever ests. Sec. 7, City. Lot 79, Henderson Rd.
16979 Jan. 4, 1974	"				" ^{Stat} Presses Unlimited	1299	81	.00 275,000	Casal Dr Lot, Cor. Emily Lane &
17024 Jan. 4, 1974	"				" ^{Stat} J. Harold Lane, et al	1299	157	.20 4,357	21st St., Judson Mill #2, Blk H. Lot 4 Cor. Eighth ave. &
17156 Jan. 7, 1974	"				" ^{gch} Southland Properties, Inc.	1299	278		Release Lot 76 Stratton Place - for mtg. on P.S.M. Bl. 1258 pg. 99 & modified in Bl. 1276 pg. 71
	"				"	1299	278		
	"				"	1299	279		Release Lot 39 Stratton Place - for mtg. on P.E.M. Bl. 1244 pg. 233 & Bl. 1247 pg. 515
17127 Jan. 7, 1974	"	^{cancelled} Donnie S. Tankersley VENC	7-31-86	# 4404	S.F. Bl. 96-215	need	8K		
"	"	^{cancelled} Donnie S. Tankersley VENC	3-22-	77 # 24939	Lanham Ct, et al S.F. Bl. 46-185	need	8K	✓	Real prop. Agree
"	"	^{cancelled} Donnie S. Tankersley VENC	2-21-86	# 27544	Rebecca T. Williams, S.F. Bl. 93-982	need	8K	✓	" " "
"	"	^{cancelled} Donnie S. Tankersley VENC	9-29-88	# 16130	Evelyn Morris, et al S.F. Bl. 110-783	need	8K	✓	" " "
17312 Jan. 9, 1974	"				James A. Dobbins Administration	need	8K	✓	Security
17502 Jan. 11, 1974	"				Small Business Welcomb, Jr.	991	889	✓	Assign. of Note & .00 Putney Woods, Sec. IV, Chick Saps St.
17668 Jan. 14, 1974	"	^{cancelled} Donnie S. Tankersley VENC	11-18-83	# 16329	Paul Franklin S.F. Bl. 83-342	need	8K	✓	Lot 177, Budgetster Dr.
17651 Jan. 14, 1974	"				Charles C. Honeycutt ^(Columbia)	992	145	✓	Real prop. Agree
17762 Jan. 15, 1974	"				^{gch} S.C. Nat'l Jimmy Lee Nixon, Jr. Southland Properties, Inc.	1299	617	.00 25,950	Off. Home Epts. Sec. II Lot 261 Ellsmere Dr. Release Lot 40 Stratton Place - for mtg. on

INDIRECT or MORTGAGEE Index to Real Estate Mortgages -- Greenville County, S. C.

Open at Proper Tab according to First Letter or Letters of Name and refer to Buff Sub-Index sheet for page reference.

KEYS PRINTING CO.

(1)

FILE NUMBER DATE OF RECORD	MORTGAGEES FAMILY NAMES	GIVEN NAMES ABCDEFGHIJ	GIVEN NAMES JKLMNO	GIVEN NAMES PQRSTUVWXYZ	MORTGAGORS	BOOK	PAGE	AMOUNT	BRIEF DESCRIPTION, LOCATION, ETC. (NOT WARRANTED)
17762 Jan. 15, 1974	Bank			gcher. S.C. Nat'l	Southland Properties Inc.	1299	939		R.E.M. Bk. 1244 pg. 233 & Bk. 1247 pg. 515 Release Lot 30 Stratton Place - Jax City sub
17872 " 16, 1974	"			" "	O P A Greenville Co.	✓	✓	✓	74-590 S. Main St. fixtures - S.C. Nat'l Bk. Bldg
17858 Jan. 16, 1974	"			" "	Drammell Brothers Builders P.D.W.	1299	743	40,000	Lot 198, Belmont Ct. Westcliffe
17890 Jan. 16, 1974	"			" "	" "	1299	765	150,000	69 Lots, Burdett Pkts, Mauldin S.C. also easement, city
17897 Jan. 16, 1974	"			" "	O P A Greenville Co. Inc.	1299	747	4,200,000	Int. Lot, S. Main & Brown
17997 Jan. 17, 1974	"			S.C. Nat'l g Builla	Premier Invest. Inc.	1299	833	20,200	Sunrise Terrace Lot 18 (Sunrise Dr.)
18165 Jan. 18, 1974	"			" "	Imperial Properties Inc.	1300	91	37,700	Hazelwood Sec. 1. Lot 7, Coral Dr.
18191 Jan. 18, 1974	"			" "	" "	1300	131	42,800	Cambridge Rd. Lot 13, Swanwood Ct.
"	"			" "	" "	1300	135	57,000	Cambridge Rd. Lot 12, Swanwood Ct.
"	"			" "	" "	1300	139	42,800	Cambridge Rd. Lot 14, Swanwood Ct.
"	"			" "	" "	1300	143	41,500	Cambridge Rd. Lot 15, Swanwood Ct.
"	"			" "	" "	1300	147	49,500	Cambridge Rd. Lot 11, Swanwood Ct.
18271 Jan. 21, 1974	"			Columbia " "	Jimmy Leon Nixon, Inc.	Re. Record			Del Norte Exp. Sec. II
18335 Jan. 22, 1974	"			Diella " "	Previews Unlimited, Inc.	1300	203	25,950	Lot 261 Ellensmere Dr. Jax City on R.E.M. Bk. 1299 pg. 81
18483 Jan. 23, 1974	"			" "	Southland Properties Inc.	1300	359		Release Lot 7 Hazelwood Subd. Part
"	"			" "	" "	1300	359		Release Lot 55 Stratton Place - Jax City on R.E.M. Bk. 1244 pg. 233 & Re-Recorded in Bk. 1247 pg. 515

INDIRECT or MORTGAGEE Index to Real Estate Mortgages - Greenville County, S. C.

Open at Proper Tab according to First Letter or Letters of Name and refer to Buff Sub-Index sheet for page reference.

KEYS PRINTING CO.

(1)

FILE NUMBER DATE OF RECORD	MORTGAGEES FAMILY NAMES	GIVEN NAMES ABCDEFGHIJ	GIVEN NAMES JKLMNO	GIVEN NAMES PQRSTUVWXYZ	MORTGAGORS	BOOK	PAGE	AMOUNT	BRIEF DESCRIPTION, LOCATION, ETC. (NOT WARRANTED)
18568 Jan 24, 1974	Bank			He	Mammell S. C. Malt Nancy Ella 211	1300	476	.60 7,242	Camelot Lane. Lot, Car. Welcome Rd. &
18611 Jan 24, 1974	"			9-7-76 cancelled Dannie S. Inkerley	David L. Inkerley, et al Builder, Inc.	992	690	✓	Real prop. Agree
18717 Jan 25, 1974	"			" "	George O. Shields	1300	535	.00 27,500	24ly Spgs. Sec. 2, Mauldin. Lot 121, Springdale Dr.
18846 Jan 28, 1974	"			" "	" "	1300	605	.00 29,100	Holly Springs Sec. 2. Lot 51, Brookhead Rd.
18919 Jan 29, 1974	"			" "	Don L. Dean, et al	1300	759	.60 8,223	Wilson Est. also mobile home. Lot 93, Crestwood Dr.
19099 Jan 30, 1974	"			" "	Juliano M. Chandler	993	128	✓	Real prop. Agree.
" "	"			Cancelled 7-31-79 #3521 Dannie S. Inkerley	Arch J. Balcombe	993	128	✓	" " "
19152 Jan 31, 1974	"			" "	Edna B. Eubanks	1300	829	.60 8,688	Miller mill. Lot 157, Spring St.
19131 Jan 31, 1974	"			" "	Clyde W. Rector	1300	831	.00 43,000	Lot, Mauldin Circle.
19303 Feb 1, 1974	"	Cancelled Dannie S. Inkerley	7-22-83	#2526 & B.C. 081-1123	Funston A. Funston	993	264	✓	Real prop. Agree.
19277 Feb 1, 1974	"			" "	Charles C. Jaysand	1301	43	.00 52,600	Spittan place. Lot 32, Whittington Dr.
19531 Feb 5, 1974	"			" "	Henry F. Williamson	1301	199	.00 32,606	Pallian (Kenwood) St. Lots 1, 2, & 3, Int. N. Main &
19607 Feb 6, 1974	"	Cancelled Dannie S. Inkerley	8.3-90	#38160 B.S. BK. 120-559	David E. Rogers, et al	993	269	✓	Real prop. Agree
19762 Feb 8, 1974	"			" "	Premier Invest. Co.	1301	359	.00 18,800	Sunrise Terrace. Lot 15, Sunrise Dr.
19762 Feb 8, 1974	"			" "	" "	1301	363	.00 18,800	Sunrise Terrace. Lot 16, Sunrise Dr.
19864 Feb 11, 1974	"			" "	(Wald. D. mass.) et al Luther D. Mass	1301	479	.00 44,000	4 E. Hillcrest Dr. city. Lot, Car. Hillcrest Circle

INDIRECT or MORTGAGEE Index to Real Estate Mortgages - Greenville County, S. C.

Open at Proper Tab according to First Letter or Letters of Name and refer to Buff Sub-Index sheet for page reference.

KEYS PRINTING CO.

(1)

FILE NUMBER	MORTGAGEES FAMILY NAMES	GIVEN NAMES ABCDEFGH	GIVEN NAMES IJKLMNO	GIVEN NAMES PQRSTUWXYZ	MORTGAGORS	BOOK	PAGE	AMOUNT	BRIEF DESCRIPTION, LOCATION, ETC. (NOT WARRANTED)
20163 Feb. 13, 1974	Bamb	<i>Cancelled</i> Dannie S. Lankley <i>WMC</i>	1-29-86	# 24987	Lib Bk. 93-346 50d James W. Alabady, Jr. Clement, et al	Deed BK 993	726	✓	Real prop agree
20173 Feb. 13, 1974	"			" "	Eduell Newby, et al	1301	675	.00	34,750 1 acre, New Rd.
20139 Feb. 13, 1974	"			" "	Walter H. Vaughan,	1301	690	.00	5,796 Lot 7 Duncan Hgts.
20262 Feb. 14, 1974	"			" "	Phil Eaton, et al	Deed BK 993	801	✓	Real prop agree
"	"	<i>Cancelled</i> Dannie S. Lankley <i>WMC</i>	6-26-79	# 38377	Lat BK 67-597 Robert C. Hudgell a gen. partner.	Deed BK 993	808	✓	" " " Scatter place
20247 Feb. 14, 1974	"			" "	Redmond Enterprises	1301	725	53,200	Lot 71, Budgeton Dr.
20435 Feb. 15, 1974	"	<i>Cancelled</i> Dannie S. Lankley <i>WMC</i>	12-31-75	# 16804	Lat. Bk. 35-357 50d James C. Damaby	Deed BK 993	898	✓	Real prop agree Fly Creek, City
20374 Feb. 15, 1974	"			" "	Robert C. West, Inc.	1301	819	65,000	Lots 1 thru 35, Inclin.
20609 Feb. 19, 1974	"			" "	Community Properties	1302	175	190,000	17.33 acres, Brooks Rd.
20734 Feb. 20, 1974	"	<i>Cancelled</i> Dannie S. Lankley <i>WMC</i>	11-3-89	# 50034	Lat Bk 116-397 50d Charles W. Barnes	Deed BK 994	104	✓	Real prop agree
"	"	<i>Cancelled</i> Dannie S. Lankley <i>WMC</i>	7-27-81	# 2316	Lat BK 74-1372 50d Annie S. Jaguith Club, Inc.	Deed BK 994	105	✓	" " " Rd Chick Hgts N.
20721 Feb. 20, 1974	"			" "	Millville Shrimp a corp.	1302	265	500,000	4.18 acc. - Lot 26, Beverly mtg. on h. em bk. 1247 pg. 515
20803 Feb. 21, 1974	"			" "	Southland Properties, Inc.	1302	372		Reven. Lot 32 Scatter Place - Jan pub. em bk 1244 pg 233 + 1247 pg 515
20849 Feb. 21, 1974	"			" "	" " " Inc.	1302	375		Reven. Lot 49 Scatter Place - Jan Hq. lease strip.
20825 Feb. 21, 1974	"			" "	Lee V. Steen, Chevrolet,	1302	309	54,355	Lat car college & De comp
20842 Feb. 21, 1974	"			" "	Eastern Storage, Inc	1302	317	.00	Center R/W 1.93 acres, near Donaldson

INDIRECT or MORTGAGEE Index to Real Estate Mortgages - Greenville County, S. C.

Open at Proper Tab according to First Letter or Letters of Name and refer to Buff Sub-Index sheet for page reference.

KEYS PRINTING CO. ()

FILE NUMBER DATE OF RECORD	MORTGAGEES FAMILY NAMES	GIVEN NAMES ABCDEFGHIJ	GIVEN NAMES JKLMNO	GIVEN NAMES PQRSTUVWXYZ	MORTGAGORS	BOOK	PAGE	AMOUNT	BRIEF DESCRIPTION, LOCATION, ETC. (NOT WARRANTED)
20841 Feb. 21, 1974	Bank				The S.C. Nat'l John D. Ellenberg	1302	321	.00 45,000	Shattan Place Lot 49, Whittington Dr.
20810 Feb. 21, 1974	"				" " Johnny Mack Smith	1302	325	.00 18,000	Kasper Dr. Mtn. View acres Part, tract 19 (Lot 5)
20893 Feb. 22, 1974	"				" " Charley Jayson	1302	387	.00 16,800	"Whispermill" Farmview Dr Lots 1-1, 1-2, 1-3 & 1-4, Sec. 1.
20933 Feb. 22, 1974	"				of Chas. Crucible Chemical	1302	457	.00 290,000	Center South Dr 1.49 acres Donaldson
21194 Feb. 26, 1974	"			Cancelled 9-14-76 # 219 Donnie S. Linkenley REMC	Robert S. Wodge, Inc.	994	326	✓	Real prop. agree.
21213 Feb. 26, 1974	"				Premier Invest. Co.	1302	661	.00 26,700	Berea Forest, Sec II. Lot 118 Berea Forest Circle
21452 Feb. 28, 1974	"			Cancelled 12-5-77 # 17130 Donnie S. Linkenley REMC	John T. McCombs, Inc.	994	491	✓	Real Prop. Agree. 74-1988
21346 " 28, 1974	"				Moon & Freeman Htg & Ltal	✓	✓	✓	Pictures - 712 Cedar Lane Rd.
21530 Mar. 1, 1974	"				" " Robert L. Perry, III	1303	73	.00 50,000	Puille Dr. Lot 4, Fireline Dr.
21752 Mar. 4, 1974	"				of Chas Premier Invest. Co.	1303	213	.00 27,600	Berea Forest, Sec II. Lot 119 Berea Forest Circle
21748 Mar. 4, 1974	"				S.C. Nat'l Kenneth E. Walker	1303	229	.00 335,000	T-3854 Congaree Rd 2.86 acres, R/Way Int
21772 Mar. 4, 1974	"				" " John Clyde Henderson Jr.	1303	231	.40 34,088	Lot 4, S. Rt. 276 Mauldin
21916 Mar. 5, 1974	"				" " Southland Properties, Inc.	1303	384		Release Lot 54 Shattan Place, formerly on R.P.M. Book 1244 pg. 233 & re-recorded in Bk 1247 pg. 515
21905 Mar. 5, 1974	"				" " Alger L. Cannon & Develop.	1303	314	.28 15,542	lots, Moore Land Bell, Chick & Sons Dr. Tract, N. S. Hwy 29, Sec 2
22141 Mar. 7, 1974	"				" " Hammett Bros Bldg's	1303	533	.00 46,000	Mauldin 8 lots, Burdette Est.

INDIRECT or MORTGAGEE Index to Real Estate Mortgages - Greenville County, S. C.

Open at Proper Tab according to First Letter or Letters of Name and refer to Buff Sub-Index sheet for page reference.

KEYS PRINTING CO.

(1)

FILE NUMBER DATE OF RECORD	MORTGAGEES FAMILY NAMES	GIVEN NAMES ABCDEFGHIJ	GIVEN NAMES KLMNOP	GIVEN NAMES QRSTUVWXYZ	MORTGAGORS	BOOK	PAGE	AMOUNT	BRIEF DESCRIPTION, LOCATION, ETC. (NOT WARRANTED)
22302 Mar. 2, 1974	Bamb		9-19-77	Cancelled # 8108	51-431 9 th Row, by TAs Lawrence Road Church	222	BK 79	995	✓ Real prop. Agmt.
"	"			"	504 Ferman & Co., Inc. Realty & Const. Inc. Edging-Hunquille	222	BK 62	995	✓ " " "
22205 Mar. 8, 1974	"			"	"	✓	✓	✓	74-2259 furniture - Riverbend Apts
"	"			"	"	✓	✓	✓	74-2260 furniture - Mtg Book 1284
22437 Mar. 11, 1974	"			"	Whispermill " " "	1303	703	29,400	Lat 5-15, Sec 1 South, 4 th lot W. 41, Sec 7 West 4 5 th Lots Sec 6 West, Whispermill
"	"			"	"	1303	703		North Hamster acres.
22535 Mar. 12, 1974	"			Chas. Dulle	Verace Mauldin	1304	33	27,000	Lot 29, Millbrook Circle
22707 Mar. 13, 1974	"	Cancelled Dannie S. Lankley RMC	10-15-75	# 10084	3-2 Bk. 33-724 David S. Boying Blk 29 Skulls	222	BK 293	995	✓ Real prop. Agmt.
22698 Mar. 13, 1974	"			Chas. Dulle	Nammell Bros.	1304	145	34,400	Burdett Estate Mauldin Lot 67 Barrett St.
22698 Mar. 13, 1974	"			"	"	1304	149	31,500	Estate Mauldin (Keys) Lot 65 Barrett St. Burdett
22698 Mar. 13, 1974	"			"	"	1304	153	32,000	Burdett Estate Mauldin Lot 68 Barrett St.
22612 Mar. 13, 1974	"			S.C. Nat'l	Richard E. Arnold	1304	234		for mtg. see R.E.M. BK 1283 pg 64 Release Lot 79 Winderham Park
"	"			"	Richard E. Arnold	1304	224		for mtg. see R.E.M. BK 1283 pg 64 Release Lot 140 South Street Estate
22786 Mar. 14, 1974	"			"	Drammell Brothers Builders + Doulger	1304	295		for mtg. see R.E.M. BK 1299 pg. 765 Release Lot 67 Burdett Estate -
"	"			"	Drammell Brothers Builders + Doulger	1304	296		see R.E.M. BK 1299 pg. 765 Release Lot 65 Burdett Estate - for mtg.
"	"			"	"	1304	297		for mtg. see R.E.M. BK 1299 pg. 765 Release Lot 68 Burdett Estate -

INDIRECT or MORTGAGEE Index to Real Estate Mortgages -- Greenville County, S. C.

Open at Proper Tab according to First Letter or Letters of Name and refer to Buff Sub-Index sheet for page reference.

KEYS PRINTING CO.

()

FILE NUMBER DATE OF RECORD	MORTGAGEES FAMILY NAMES	GIVEN NAMES ABCDEFGHIJ	GIVEN NAMES KLMNOP	GIVEN NAMES QRSTUVWXYZ	MORTGAGORS	BOOK	PAGE	AMOUNT	BRIEF DESCRIPTION, LOCATION, ETC. (NOT WARRANTED)
22811 Mar. 14, 1974	Bamb	LIEN RELEASED DONNIE S. TANKERSLEY R. M. C. # 10863	11-28-74	D. C. Nat'l Bulle	J. Jack R. Hodges, et al Inc.	Real 995	BK 300	✓	Real prop agree.
22926 Mar. 15, 1974	"			"	Premier Invest. Co.	1304	305	44,400	Real prop agree. Lot 101, Sugarberry Dr.
22925 Mar. 15, 1974	"			"	" "	1304	309	44,500	Real prop agree. Hazelwood Sec. D. Lot 6, Carol Dr.
23102 Mar. 19, 1974	"			"	James S. Forester	Real 995	BK 487	✓	Real prop agree.
23189 Mar. 19, 1974	"			S.C. Nat'l	William A. Ancker	1304	575	185,000	Real prop agree. Lot, Augusta Rd.
23365 Mar. 24, 1974	"			" "	Edward J. Ramsey, et al	Real 995	BK 617	✓	Real prop. agree
"	"	9-29-81	# 8017	Det. BK 75-554	Daniel A. Staley, et al	Real 995	BK 618	✓	" " "
23355 Mar. 20, 1974	"			" "	Broadus ave. Realty Inc.	1304	743	58,000	Real prop agree. Lot, Broadus ave. city.
23438 Mar. 21, 1974	"			" "	Stubblefield Bldg's	1304	795	5,000	Real prop agree. 2.52 acres, Jug Factory Rd. R.M. BK. 1299 pg. 81.
23710 Mar. 25, 1974	"			" "	Pheures Unlimited, Inc.	1305	262		Real prop agree. Rebuild lot 6 Hazelwood Sec. I farm area (U.S. Hwy 276) Mauldin
23691 Mar. 25, 1974	"			" "	Louis J. Carrere	1305	165	80,000	Real prop agree. Tract #3 Laurens Rd. old mill Est. Sec. II.
23725 Mar. 25, 1974	"			" "	Jerry D. Cline, et al Chas. Bulle Bldg's + Bulle's	1305	215	31,800	Real prop agree. Lot 42 - A old Mill Rd. Burdette Est. Mauldin
23964 Mar. 27, 1974	"			" "	Wammell Bros	1305	395	34,400	Real prop agree. Lot 69 Barnett Dr. Del Norte Est. Sec. II.
23988 Mar. 27, 1974	"			S.C. Nat'l	Steven S. Luck, et al	1305	403	29,900	Real prop agree. Lot 215, Walpoley Rd.
24224 Mar. 29, 1974	"			D.C. Nat'l	Howard A. Johnson, et al	Real 996	BK 891	✓	Real prop. agree
24225 Mar. 29, 1974	"			" "	John T. Couch, et al	Real 996	BK 895	✓	" " "

INDIRECT or MORTGAGEE Index to Real Estate Mortgages -- Greenville County, S. C.

1
()

Open at Proper Tab according to First Letter or Letters of Name and refer to Buff Sub-Index sheet for page reference.

KEYS PRINTING CO.

FILE NUMBER DATE OF RECORD	MORTGAGEES FAMILY NAMES	GIVEN NAMES ABCDEFGHIJ	GIVEN NAMES JKLMNO	GIVEN NAMES PQRSTUVWXYZ	MORTGAGORS	BOOK	PAGE	AMOUNT	BRIEF DESCRIPTION, LOCATION, ETC. (NOT WARRANTED)
24225 Mar. 29, 1974	Bamb	<i>cancelled</i> Dannie S. Lankford	7-20-87	# 3379	S. & BK 103-805 David A. Smith	dead 996	BK 299	✓	Real prop. Agree. see R.E.M. bk. 1299 pg. 765
24281 Mar. 29, 1974	"				x Def. Trammell Brothers Inc.	1305	740		Release Lot 69 Bunker's lots for mtg.
24187 Mar. 29, 1974	"			" "	Southern Developers	1305	591	200,000	Lot 1 thru 36, Castlewood
24263 Mar. 29, 1974	"			" "	Arlan D. Jones, et al	1305	633	48,031	Tracts A & B, Rutherford Co
24464 April 1, 1974	"			" "	Ricky D. Bunt et al	dead 996	BK 402	✓	Real prop. Agree
24528 Apr. 2, 1974	"			" "	Thodore R. Deveau, et al	1306	77	31,000	Real prop. Agree, Holly Springs Lot 103, Brookfield Rd
24700 Apr. 3, 1974	"			" "	Southland Property, Inc.	1306	265		Release Lot 28 dt. tract plan - for mtg. on R.E.M. bk. 1244 pg. 233 R.E.M. bk. 1247 pg. 515 R.E.M. bk. 1260 pg. 363
24677 Apr. 3, 1974	"			" "	Mrs. Louis G. Waddington, et al	1306	263		Subordination - for mtg. on Cedar Lane Gardens
24840 Apr. 14, 1974	"			" "	Charles R. Trammell	1306	307	16,500	Lot 62, Sardonia dr.
24835 April 4, 1974	"	<i>cancelled</i> Dannie S. Lankford	8-19-74	# 4762	Lot Bk. 25-359 Colvin B. White	dead 996	Lot 613	✓	Real prop. Agree
24993 April 5, 1974	"	<i>cancelled</i> Dannie S. Lankford	5-17-89	#	21396 S. & Bk. 113-1383 James Cole Smith	dead 996	BK 658	✓	" " "
"	"	<i>cancelled</i> Dannie S. Lankford	"	"	22882 S. & Bk. 110-1970 Rozell Perkins	dead 996	BK 659	✓	" " "
24989 Apr. 5, 1974	"			" "	William M. Insley, et al	1306	436	7,125	Banknote & Rutherford Sta. Lot Lots 28 & 29, between
25126 Apr. 8, 1974	"			" "	Robert W. Spargen	1306	511	704,000	Lot Heywood Rd Lot Edinburgh Ct. & Frederick St.
"	"			" "	" " "	1306	511		Lot Edinburgh Ct. McAlister Hwy

INDIRECT or MORTGAGEE Index to Real Estate Mortgages - Greenville County, S. C.

➡ Open at Proper Tab according to First Letter or Letters of Name and refer to Buff Sub-Index sheet for page reference.

KEYS PRINTING CO. ()

FILE NUMBER DATE OF RECORD	MORTGAGEES FAMILY NAMES	GIVEN NAMES ABCDEFGHIJ	GIVEN NAMES JKLMNO	GIVEN NAMES PQRSTU VWXYZ	MORTGAGORS	BOOK	PAGE	AMOUNT	BRIEF DESCRIPTION, LOCATION, ETC. (NOT WARRANTED)
25126 Apr 8, 1974	Bank				S.C. Nat'l ^{Co. Inc.} of ^{margin} construction	1306	517	60,000	McAlister Plaza Lot Frederick St.
25126 Apr 8, 1974	"				" ^{margin} amation, Inc.	1306	521	325,000	Def. in lot Duille airport. Lot Duille airport, Leasehold
25143 " 8, 1974	"				" Const. Co Inc.	✓	✓	✓	74-3447 fictive - McAlister Plaza
25441 Apr 10, 1974	"				Phillip C. Bayne et al	996	889	✓	Real prop agree
"	"				Hilda A. Monahan	996	891	✓	" " "
"	"				Ray Bannum et al	996	893	✓	" " "
25442 April 10, 1974	"				William C. Tuttle, Jr. ^{of Chas}	1306	795	34,100	"Mountainbrook" Sub. Lot 58 Cherokee Lane,
25563 April 11, 1974	"				James C. Odum, Jr. ^{et al}	997	41	✓	Real prop agree
"	"				St. Francis Episcopal	997	43	✓	" " "
25479 April 16, 1974	"				WFM, Inc.	997	6		Inty. see R.E.M. Bk. 1243 pg. 534 Release Lot 12 Catalina Dr.
"	"				"	997	8		Inty. see R.E.M. Bk. 1243 pg. 534 Release Lots 13+14 Catalina Dr.
25616 Apr 12, 1974	"				Dinglewood Baptist Church	997	101	✓	Real Estate Property Agree
25952 Apr 16, 1974	"				Dwight M. Buchanan	997	240	✓	Real Property Agreement
"	"				Leroy Culbertson	997	241	✓	" " "
"	"				Joseph M. Swings	997	242	✓	" " "
"	"				Ben Weinstein	997	239	✓	" " "

INDIRECT or MORTGAGEE Index to Real Estate Mortgages - Greenville County, S. C.

Open at Proper Tab according to First Letter or Letters of Name and refer to Buff Sub-Index sheet for page reference.

KEYS PRINTING CO.

(1)

FILE NUMBER DATE OF RECORD	MORTGAGEES FAMILY NAMES	GIVEN NAMES ABCDEFGH	GIVEN NAMES IJKLMNO	GIVEN NAMES PQRSTUVWXYZ	MORTGAGORS	BOOK	PAGE	AMOUNT	BRIEF DESCRIPTION, LOCATION, ETC. (NOT WARRANTED)
25897 Apr. 16, 1974	Bank				Sc. Nat'l Charles M. Shelmutt ^{etal}	1307	317	30,000	Wellcome Rd. Extra. Buille St Last 1 acre car. care Rd. +
26056 Apr. 17, 1974	Bank				" Sheadore R. Deveau ^{etal} for orthodontic associates, P.A.	Re-Record 1307	415	31,000	Lollar Lane, Holly Springs Sec. 2 Lot 103, Brookland Rd. +
26200 Apr. 18, 1974	"				" Joseph A. Wells (Tr)	1307	575	40,000	Lot 7 Clelland Ct. See mtg. on Rem Bl. 1282 pg. 641
26373 Apr. 19, 1974	"				" Richard E. Arnold ^{etal}	1307	616		Relinqu Lot 25 Hunter Acres.
26697 Apr. 23, 1974	"				" Southland Properties, Inc. ^{a corp.}	1308	148		Relinqu Lot 27 Stratton Place. See mtg. on Rem Bl. 1244 pg. 233 + 4 - 4 Cont. Bl. 1247 pg. 515
26724 Apr. 23, 1974	"			12-8-86 +	22957 S. + Bl. 98-146 ^{62nd} M. Long C. Reid	Deed Bk. 997	606		Real Prop. agreement
26960 Apr. 25, 1974	"				" James R. Lipp ^{etal}	Deed Bk. 997	758		Real Prop. agreement
27079 Apr. 26, 1974	"				" King's Inc of Buille ^{etal}	1308	449	27,500	Sec. 1 East 211th Sub. Lot 6 Walker Springs Rd.
27132 Apr. 29, 1974	"				" Jerry L. Hallaway ^{etal}	1308	617	7,702	Lot 7 Arch St "M.M. Harwood Prop", also mobile Home + Personal Property
27367 Apr. 30, 1974	"				" " " "	1308	617		
27366 Apr. 30, 1974	"				" James D. Lamb, ^{etal}	Deed. 998	85 75		Real prop agree
27389 Apr. 30, 1974	"				" Steven T. Epton ^{etal}	Deed 998	85 77		" " "
27396 Apr. 30, 1974	"				" Edward M. Mulligan ^{etal}	1308	671	27,950	Sh. Pine Valley Est. Sec. 1, Mauldin Lot 10, Car. Carlton St. + Leland St.
27549 May 1, 1974	"				" Jerry L. White ^{etal}	1308	751	9,874	Poline Pl. + Fortner St. Sunny Slope Last lots 1, 2 + 3, Blk. B. Car. See mtg. on Rem Bl. 1292 pg. 65 Assigned to Fred Hill 1/2 City Acres
					" Fred H. Willis, Jr. ^{etal}	1309	65		

INDIRECT or MORTGAGEE Index to Real Estate Mortgages - Greenville County, S. C.

Open at Proper Tab according to First Letter or Letters of Name and refer to Buff Sub-Index sheet for page reference.

KEYS PRINTING CO. ()

FILE NUMBER DATE OF RECORD	MORTGAGEES FAMILY NAMES	GIVEN NAMES ABCDEFGH	GIVEN NAMES IJKLMNO	GIVEN NAMES PQRSTUVWXYZ	MORTGAGORS	BOOK	PAGE	AMOUNT	BRIEF DESCRIPTION, LOCATION, ETC. (NOT WARRANTED)
27593 May 1, 1974	Bank				Equipment Co. S.C. Nat'l Construction	1308	841	.00 100,000	Rd. (S.C. Hwy 14) 54.88 acres old Laurens
27590 May 1, 1974	"			" "	Dary J. Jones, et al Inc.	1308	845	.00 27,500	Lot 3 Ikea Rd. Kings Court.
27646 May 2, 1974	"			" "	J. Inne Bldg's,	1309	89	.00 16,700	Lot 34 Queen St. Kings Court.
"	"			" "	" " " "	1309	93	.00 17,100	Lot 12 Speedway Dr. Burdett Est. Mauldin
27676 May 2, 1974	"			" "	Bldg's + Develop. Mammell Bros.	1309	109	.00 32,600	Lot 71 Barnett Dr. Burdett Est. Mauldin
"	"			" "	" " " "	1309	113	.00 32,800	Lot 56 Barnett Dr. Shattin Place
27682 May 2, 1974	"			" "	a Gen. Partn. Redmond Enterprises, Enterprises, Inc.	1309	123	.00 50,000	Lot 68 Bridgeton Dr. Pine Brook Forest
27713 May 2, 1974	"			" "	Jal E. Hawkins,	1309	139	.00 37,500	Lot 77 Rosewood Dr. Sec. II, Lakdale
27714 May 2, 1974	"			" "	et al Edwin E. Clayton	1309	188	.80 33,610	Lot 17 Bluffside Dr. Jury. su Rm. 1299 pg. 765
27861 May 3, 1974	"			" "	Mammell Brothers Bldg. Inc.	1309	262		Release Lot 71 Burdett Est. - Jury. su Rm. 1299 pg. 765
27861 May 3, 1974	"			" "	" " " "	1309	355		Release Lot 56 Burdett Est.
28101 May 7, 1974	"			" "	a Corp. Southland Properties, Inc.	1309	534		Release Lot 68 Shattin Place - Jury. su Rm. 1244 pg. 233
28082 May 7, 1974	"			" "	Developers Mammell Brothers Bldg. & et al	1309	530		4 re. record 1247 pg. 515 Jury. su Rm. 1299 pg. 765 Release Lot 90 & 91 Burdett Est.
28128 May 7, 1974	"	Cancelled Donnie S. Luskley INC	9-5-84	of Charlpton 7432	Donald T. Nestor		998	421	Real Property agreement
28128 May 7, 1974	"			of Charleston	Allen Fox		998	422	Real Property agreement

INDIRECT or MORTGAGEE Index to Real Estate Mortgages - Greenville County, S. C.

Open at Proper Tab according to First Letter or Letters of Name and refer to Buff Sub-Index sheet for page reference.

KEYS PRINTING CO.

(1)

FILE NUMBER	MORTGAGEES FAMILY NAMES	GIVEN NAMES ABCDEFGH	GIVEN NAMES IJKLMNO	GIVEN NAMES PQRSTUWXYZ	MORTGAGORS	BOOK	PAGE	AMOUNT	BRIEF DESCRIPTION, LOCATION, ETC. (NOT WARRANTED)
28128 May 7, 1974	Bank				of Charleston S.C. Nat'l	Deed Bk. 998	423		Real Property agreement
28247 May 8, 1974	Bank				Wilmington S.C. Nat'l Western Corp. of	1309	553	.00 90,000	Lots 1 & 2 Cor. Michael St. & Washington Blvd city also.
"	"			" "	" " "	1309	553		lots 3 & 4, also lots 5, 6 & 7 Cor. Washington Blvd. & 10 ft. alley
"	"			" "	" " "	1309	553		
28366 May 9, 1974	"			" "	et al Bobby R. Scott	Deed BK 998	623		Real Property agreement
28367 May 9, 1974	"	Cancelled Dennis S. Lankersley 1974	6-12-75 #	29323	et al Mary J. Norman	Bk. 81-73 Deed BK 998	623		Real Property agreement
28495 May 10, 1974	"				a partnership Construction Equipment Co	1310	159		in mtg. au Rem Bk. 1208 pg. 841 Relinquish 4.05 acre upon State
28669 May 13, 1974	Bank				et al Richard R. Edwards, Inc.	1310	213	.00 45,000	Stratton Place Lot 19 Providence Court
28672 May 13, 1974	"				Imperial Constr. Co	1310	187	.00 36,000	Hollywood Sec 3 Lot 45 Melby St.
28718 May 13, 1974	"				Southland Prop, Inc.	1310	309		4th Annual Rk. 1247 pg. 515 Release Lots 29, 34, 37, 56, 57, 58, 67, 73, 74, 75, 78 & 79 Stratton Place
28747 May 14, 1974	"				S/A Eunice B. Moran May B. Moran, et al	1310	313		in mtg. au Rem Bk. 1244 pg. 233 in mtg. au Rem Bk. 1301 pg. 479 Assigned to Fed. Nat'l Mtg. Assn
"	"				Johnny Mack Smith	1310	314		in mtg. au Rem Bk. 1202 pg. 325 Assigned to Fed. Nat'l Mtg. Assn
28821 May 14, 1974	"				Southland Properties, Inc.	1310	397		Release Lot 18 Stratton Place - in mtg. au Rem Bk. 1252 pg. 99 & modified Bk. 1276 pg. 711
"	"				"	1310	397		

(over)

INDIRECT or MORTGAGEE Index to Real Estate Mortgages - Greenville County, S. C.

Open at Proper Tab according to First Letter or Letters of Name and refer to Buff Sub-Index sheet for page reference.

KEYS PRINTING CO.

FILE NUMBER DATE OF RECORD	MORTGAGEES FAMILY NAMES	GIVEN NAMES ABCDEFGHIH	GIVEN NAMES IJKLMNOP	GIVEN NAMES PQRSTUVWXYZ	MORTGAGORS	BOOK	PAGE	AMOUNT	BRIEF DESCRIPTION, LOCATION, ETC. (NOT WARRANTED)
28821 May 14, 1974	Bank			Mat'l S. C.	Southland Properties Inc.	1310	320		Release Lot 19 Stratton Place - for mtg. see REm bk 1258 pg 99 & modified in bk 1276 pg 71
28854 May 14, 1974	"			"	Earnest E. Bleck	Deed Bk 999	47		Real Property agreement
29238 May 17, 1974	"			"	Henry K. Taylor etal	Deed Bk 999	221		Real Property agreement
29238 May 17, 1974	"			"	Donald Robinson etal	Deed Bk 999	222		Real Property agreement
29206 May 17, 1974	"			"	Charles W. Morrison etal	Deed Bk 999	223		Real Property agreement
29206 May 17, 1974	"	cancelled Donnie S. Lankersley # 11192	11-4-81	Set Bk 75-1198	Edward L. Sholly etal	Deed Bk 999	225		Real Property agreement
29184 May 17, 1974	Bank	cancelled Donnie S. Lankersley # 23863	4-26-82	# 23863 Set Bk 76-1785	Bobby J. Vest etal	Deed Bk 999	227		Real Property agreement
29409 May 21, 1974	"			S.C. Mat'l	Mary J. Schwartz etal	1310	625	40,000	Mill Rd. Edwinds Forest Mts. Lot 13 Holly Rd. + Edwinds
29747 May 23, 1974	"			"	Jammy E. Clinton	1310	827	16,900	Florence Dr. Hyattsville across Lot 70 Hart lot 69
29747 May 23, 1974	"			"	Joe E. Hawkins Ent. Inc.	1311	333	30,200	Brook forest Sec. I Lot 50 Pine Wood Dr. Pine
29898 May 24, 1974	"	cancelled Donnie S. Lankersley # 38819	6-28-79	# 38819 Set Bk 67-690	Donald E. Hart etal	Deed Bk 999	535	28,800	Lot 81 Libby Lane Burdett
29898 May 24, 1974	"	cancelled Donnie S. Lankersley # 28782	6-6-75	# 28782	Roy W. Shealy etal	Deed Bk 999	536		Real Property agreement
29954 May 27, 1974	"			"	Inammee Brothers Builders	1311	581		see REm Book 1299 pg. 765 Release Lot 81 Burdett Est. - for mtg.
29999 May 27, 1974	"			"	G. Left Joseph	1311	582		REm Book 1296 page 117 Release Lot Ware Street - for mtg. see

INDIRECT or MORTGAGEE Index to Real Estate Mortgages - Greenville County, S. C.

Open at Proper Tab according to First Letter or Letters of Name and refer to Buff Sub-Index sheet for page reference.

KEYS PRINTING CO.

(1)

FILE NUMBER DATE OF RECORD	MORTGAGEES FAMILY NAMES	GIVEN NAMES ABCDEFGH	GIVEN NAMES IJKLMNO	GIVEN NAMES PQRSTUVWXYZ	MORTGAGORS	BOOK	PAGE	AMOUNT	BRIEF DESCRIPTION, LOCATION, ETC. (NOT WARRANTED)
30290 May 29, 1974	Bank				S.C. Nat'l Southland Properties, Inc.	1311	865		Release Lot 5 Stratton Place - for mtg. see P. 1244 pg 233 4th Sec. Mt. 1247 pg 515
	"				" " " "	1311	865		
30202 May 29, 1974	Bank				Bldg's + Rental S.C. Nat'l Hammell Bros	1311	781	52,400	Lot 5 Providence Square Stratton Place, Pracht. Southland Properties, Inc.
"	"				" " "	1311	781		
30261 May 29, 1974	"			2-27-89	* 8386 & 87 Mt. 112-1117 et al John V. N. Barker	Deed Bk	1000	46	
30260 May 29, 1974	"				" " " " Milton N. Leary	Deed Bk	1000	47	Real Property Agreement
30260 May 29, 1974	"				" " " " J.P. Lloyd more	Deed Bk	1000	48	Real Property Agreement
30369 May 30, 1974	"				" " " " Ronald M. Watkins	1312	21	20,900	Real Property Agreement estate. Lot 129 Country Club
30370 May 30, 1974	"				of Chas. " " " " Beattie Huff	1312	25	35,000	"Westcliffe" Sec. 7 Lot 51 Sutherland Dr
30432 May 30, 1974	"			11-6-79 # 154	Cancelled Donnie S. Linsley S.C. Nat'l James Robert Boyd	Deed Bk	1000	187	Real Property Agreement
30432 May 30, 1974	"				" " " " Ronnie A. McClain Co. Inc.	Deed Bk	1000	188	Real Property Agreement
30656 May 31, 1974	"				" " " " Imperial Constr.	1312	221	16,200	Kings Court. Lot 79 N. Kings Dr.
30656 May 31, 1974	"				" " " " " " " "	1312	225	15,300	Kings Court. Lot 86 N. Kings Dr
"	"				" " " " " " " "	1312	229	15,900	Kings Court. Lot 87 N. Kings Dr.
31063 Jun. 5, 1974	"				" " " " Earl W. Harper	1312	649	16,500	"Kings Court" 3d. Inm Lot 76 Howard Dr.
31091 Jun 5, 1974	"				" " " " Imperial Constr. Co., Inc.	1312	673	38,000	"Hazelwood" Sec. 3 Lot 46 Milligan St

INDIRECT or MORTGAGEE Index to Real Estate Mortgages - Greenville County, S. C.

Open at Proper Tab according to First Letter or Letters of Name and refer to Buff Sub-Index sheet for page reference.

KEYS PRINTING CO.

FILE NUMBER DATE OF RECORD	MORTGAGEES FAMILY NAMES	GIVEN NAMES ABCDEFGHIJ	GIVEN NAMES JKLMNOPQ	GIVEN NAMES RSTUVWXYZ	MORTGAGORS	BOOK	PAGE	AMOUNT	BRIEF DESCRIPTION, LOCATION, ETC. (NOT WARRANTED)
31175 June 6, 1974	Bank				S. C. Natl Southland Properties Inc	1312	844		Release Lot 44 Stratton Place - for mtg. on Rem bk 1244pg 233 + re-issd bl. 1247pg 515
31294 June 7, 1974	"	Cancelled Donnie S. Tankersley REGISTRAR OF DEEDS	4-9-87 # 42584		H. + Bk. 101-455 etal Charles R. Cothran	Deed Bk	1000	743	Real Property Agreement
31395 June 7, 1974	"		5-4-2000 # 35598		Set BK 221-1826 etal Mrs. Betty H. Head	Deed Bk	1000	745	" " "
31394 June 7, 1974	"				etal Gene Beck	Deed Bk	1000	747	" " "
"	"	Cancelled Donnie S. Tankersley RMC	4-12-79 # 29615		Set BK 65-etal H.C. Clarkson Jr.	Deed Bk	1000	748	" " "
"	"	Cancelled Donnie S. Tankersley RMC	9-5-80 # 7279		Set BK 71-1322 Larry Hughes	Deed Bk	1000	749	" " "
"	"				etal John L. Pierce	Deed Bk	1000	750	" " "
"	"	Cancelled Donnie S. Tankersley RMC	6-22-78 # 38550		Set BK 58-679 etal Charles D. Clark	Deed Bk	1000	751	" " "
"	"				etal Jack Baker	Deed Bk	1000	752	" " "
31653 June 11, 1974	"				etal Ralph B. Grant	Deed Bk	1000	896	" " "
31667 June 11, 1974	"				Luke A. Forrester	1313	313	165,109	20 + McDaniel Lane, Mauldin Lot Cor. Hwy. 276 (Laurens Rd.)
31688 June 12, 1974	"			? Ches.	Robert B. Carnevale	1313	403	37,000	Lot East Park Ave.
31758 June 12, 1974	"				Annie Mae Kickey	Deed BK	1001	109	✓ Real Prop Agree for mtg. on REM BK 1299pg 81
31785 June 12, 1974	"				Primer Unlimited, Inc.	1313	483		Release Lot 46 Hazelwood Re-III
31977 June 14, 1974	"				Clifford B. Brown etal	Deed BK	1001	225	Real Property Agreement

INDIRECT or MORTGAGEE Index to Real Estate Mortgages - Greenville County, S. C.

Open at Proper Tab according to First Letter or Letters of Name and refer to Buff Sub-Index sheet for page reference.

KEYS PRINTING CO.

(1)

FILE NUMBER DATE OF RECORD	MORTGAGEES FAMILY NAMES	GIVEN NAMES ABCDEFGH	GIVEN NAMES IJKLMNO	GIVEN NAMES PQRSTUWXYZ	MORTGAGORS	BOOK	PAGE	AMOUNT	BRIEF DESCRIPTION, LOCATION, ETC. (NOT WARRANTED)
31983 June 14, 1974 32152	Bank			S.C. Nat'l	William H. Durin et al Set Bk. 55-329	1313	681	34,050	+ sequita in "Chestnut Hills" Lots 127, 128 & 129 U. S. Hwy. 29
June 17, 1974 32503	"	Cancelled Donnie S. Lankford KMC	2-14-78	# 23894	William J. Thornhill et al	1001	370		Real Property Agreement
June 19, 1974 32503	"	Cancelled Donnie S. Lankford KMC	3-10-83	# 22663	Ronald H. Hobson et al Set Bk. 79-1603	1001	515		Real Property Agreement
June 19, 1974 32644	"	Cancelled Donnie S. Lankford KMC			Larry R. Newton Bldg + Dem.	1001	519		Real Property Agreement
June 20, 1974 32726	"		1-21-77	# 19392	Cancelled Donnie S. Lankford KMC Samuel Bros. et al Set Bk 44-674	1314	307	54,800	square "Stratton Place" Lot 4 on Rwy of Providence
June 21, 1974 32708	"				Henry T. Byars Jr. et al	1001	650		Real Property Agreement
June 21, 1974	"				Southland Properties, Inc. et al	1314	472		Release Lot 4 Stratton Place - for mtg. see Rem Bk 1244 pg 233 & 44-rem Bk 1247 pg 515
33134 June 26, 1974 33142	"				John C. Phillips et al	1314	772	4,504	80 Lendleton Walk, Shilla 20 Lot 17 Sturdevant St. Rem Bk 1244 pg 233 & 44-rem 1247 pg 515
June 26, 1974 33167	"				Southland Properties, Inc. et al	1314	830		Release Lot 69 Stratton Place - for mtg. see Rem Bk 1310 pg 827
June 26, 1974 33273	"	Cancelled Donnie S. Lankford KMC	4-7-75	# 23033	Lemmy E. Clinton et al Set Bk 29-463	1314	837		Assigned to Fed Nat'l Mtg. Assn -
June 27, 1974 146	"				David Parramore et al	1002	23		Real Property Agreement
July 1, 1974 146	"				Ralph Eugene Gross et al	1002	242		" " "
July 1, 1974 146	"				John A. Cooper et al Set Bk 213-224	1002	243		" " "
July 1, 1974 322	"	Cancelled Donnie S. Lankford KMC	8-19-99	# 716	Beauford A. Vaughn et al	1002	244		" " "
July 2, 1974	"				Waddy M. Anderson III et al	1002	245		" " "

INDIRECT or MORTGAGEE Index to Real Estate Mortgages - Greenville County, S. C.

Open at Proper Tab according to First Letter or Letters of Name and refer to Buff Sub-Index sheet for page reference.

KEYS PRINTING CO.

FILE NUMBER DATE OF RECORD	MORTGAGEES FAMILY NAMES	GIVEN NAMES ABCDEFGHIJ	GIVEN NAMES JKLMNO	GIVEN NAMES PQRSTUVWXYZ	MORTGAGORS	BOOK	PAGE	AMOUNT	BRIEF DESCRIPTION, LOCATION, ETC. (NOT WARRANTED)
219 Jul. 2, 1974	Bank				S.C. Nat'l ^{etal} Robert J. Daniels	1315	305	40,000 ^{.00}	Lavens Rd. Mauldin 4.225 acs. on R/W old
297 Jul. 2, 1974	"				" " ^{etal} Thomas Norton	1315	327	28,450 ^{.00}	Sec. 2 "Pleasant Hill" Lot 120 Charter Oak Dr.
303 Jul. 2, 1974	"				" " ^{etal} J. J. Wilborn, Jr.	1315	339	8,800 ^{.00}	Parcel 1 = 1.10 acs. Parcel 2 = 2 acs. Lendleton Rd. (Pickens Rd.)
"	"				" " " "	1315	339		
300 Jul. 2, 1974	"				Greenville King's Inc. of Inc.	1315	383	27,500 ^{.00}	Lot 2 "East Hills" Sec. 1.
222 Jul. 2, 1974	"				J. Chas. Southland Properties	1315	413	7,500 ^{.00}	Lot 57 "Stratton Place"
646 July 8, 1974	"				" "	1315	859		Release Lot 66 Stratton Place for mtg. on REM BK 1244 pg. 203 + Bl. 1247 pp. 515
629 July 8, 1974	"	Cancelled Dannie S. Lankersley REMC	10-12-76	# 10047	Sat. BK. 42-324 ^{etal} Ronnie T. Hamm	1315	859		Real Property agreement
854 July 9, 1974	"	Cancelled Dannie S. Lankersley REMC	10-6-76	# 9491	Sat. BK. 42-172 ^{etal} Francis R. Murphy	1002	545		Real Property agreement
854 July 9, 1974	"				" " ^{etal} James P. Richway	1002	680		Real Property agreement
854 July 9, 1974	"	Cancelled Dannie S. Lankersley REMC	6-8-81	# 33984	Lot BK 74-398 ^{etal} C.W. Hayes	1002	683		Real Property agreement
1168 July 9, 1974	"				" " ^{etal} G. Laft Joseph	1002	685		Real Property agreement
1187 July 11, 1974	"	Cancelled Dannie S. Lankersley REMC	12-31-87	# 30099	Sat. BK. 10623119 ^{etal} Kenneth M. Whitley	1315	837		Joseph - for mtg. on REM BK 1296 pg. 117 Release parcel "Prop. 7524/7"
"	"				" " ^{etal} John T. Carey, Jr.	1002	823		Real Prop. Agree
1368 Jul. 15, 1974	"				" " ^{etal} Billy Ray Crittendon	1002	817		Real Prop. Agree
	"				" "	1316	401	31,200 ^{.00}	"Berea Forest" Sec. II Lot 87 Berea Forest Circle

INDIRECT or MORTGAGEE Index to Real Estate Mortgages - Greenville County, S. C.

Open at Proper Tab according to First Letter or Letters of Name and refer to Buff Sub-Index sheet for page reference.

KEYS PRINTING CO.

(1)

FILE NUMBER DATE OF RECORD	MORTGAGEES FAMILY NAMES	GIVEN NAMES ABCDEFGHIJ	GIVEN NAMES KLMN	GIVEN NAMES PQRSTUVWXYZ	MORTGAGORS	BOOK	PAGE	AMOUNT	BRIEF DESCRIPTION, LOCATION, ETC. (NOT WARRANTED)
1471 Jul. 15, 1974	Bank				S.C. Nat'l ^{Real} Trust ^{Co.}	1316	447	.00	"Deftwood" Sville Austin St.
1656 Jul. 17, 1974	"				Rudy B. Griffin Enters. Inc.	1316	647	18,900	Lat. 206 aspenwood Dr. Sec. III
1866 July 18, 1974	"				Paul E. Hawkins + Siblings	1316	647	33,000	"Burdette Estates" Lat. 75 Liberty Lane
1686 July 19, 1974	"	Annexed Annex S. Lumberly	12-6-84	# 17132	Jammell Brothers Builders Lat BK 87-1414	1316	268		perm. on R.E.M. Bk. 1299 pg. 765 Release Lat 75 Burdette Est. -
1686 July 19, 1974	"	Annexed Annex S. Lumberly	4-8-94	# 24764	David R. Besselt Sut BK 151-1489	1003	171		Real Property agreement
1760 July 19, 1974	"	Annexed Annex S. Lumberly			Robbie D. Deymore Jr. et al	1003	175		Real Property agreement
1866 Jul. 19, 1974	"				James Ray Hardison	1316	772	35,000	"Loppertill, Sec. 2" Lat 143 Yellow Oak Dr.
2264 Jul. 19, 1974	"				Charles C. Jansson	1317	21	53,300	"Mattson Place" Lat 53 Whittington Dr.
" July 23, 1974	"				Billy Jo Culbertson	1003	476		Real Prop. Agre.
" " "	"				Larry F. Baitz	1003	475		Real Prop. Agre.
" " "	"				Ernie C. Motte Halsauls	1003	477		Real Prop. Agre.
2431 Jul. 24, 1974	"				Sophie H.	1317	564	10,849	Sville Dr. Lat 103 Jallulah Dr.
2651 July 26, 1974	"	Annexed Annex S. Lumberly	8-6-90	# 38632	Charles Jack Wengate	1003	465		Real Property agreement
2671 Jul. 26, 1974	"				Robert D. Jergent a non-partn.	1317	725	8,662	324 Pittman St. city Lat 18 car. Whitsett St.
2627 Jul. 26, 1974	"				Edmond Enters. Inc.	1317	755	55,000	"Mattson Place" Lat 12 Convent Rd
2772 July 29, 1974	"				Southland Properties	1317	820		Release Lat 53 Mattson Place 515 C for city on R.E.M. Bk. 1244 pg. 283 & re- record Bk. 1247 pg.
"	"					1317	820		

INDIRECT or MORTGAGEE Index to Real Estate Mortgages - Greenville County, S. C.

Open at Proper Tab according to First Letter or Letters of Name and refer to Buff Sub-Index sheet for page reference.

KEYS PRINTING CO.

FILE NUMBER DATE OF RECORD	MORTGAGEES FAMILY NAMES	GIVEN NAMES ABCDEFGHIJ	GIVEN NAMES KLMNOPQ	GIVEN NAMES RSTUVWXYZ	MORTGAGORS	BOOK	PAGE	AMOUNT	BRIEF DESCRIPTION, LOCATION, ETC. (NOT WARRANTED)
2772 July 29, 1974	Bank			S. C. Nat'l	Southland Properties Inc.	1318	4		Release Lot 70 Stratton Place for mtg. see REM BK 1244 pp. 233 & 4 - recorded in BK 1247
						1318	4		
2700 July 29, 1974	"			"	J. C. Foggie	1317	821	17,850	Lot 136 "Paramount Park"
2890 July 30, 1974	"			"	Frances H. Smith	Deed bk 1003	852		Real Property agree
2890 July 30, 1974	"			"	Harry E. Fay et al	Deed bk 1003	853		Real Property agree
2880 July 30, 1974	Bank			S. C. Nat'l	Donald D. Ylmanis, et al	1318	181	33,200	"Deerfield" Sec. 2 Lot 121 Charter Oak Dr.
2964 July 30, 1974	"			"	The Langston Co. Inc.	1318	205	21,500	Lot 23 cul-de-sac "Meadow acre Sec. II"ville
2882 July 30, 1974	"			"	Louise Brian	1318	272	13,605	Lot 21 W. Tallulah Dr.
2898 July 30, 1974	"			"	John W. Jones et al	1318	287	15,500	Lot 24 E. S. Glenn Prop.
3097 July 31, 1974	"			"	Robert J. Davis, et al	1318	349	30,000	Brooks Rd. "Rustic Ests." Lot 31 Cor. Shaun Dr. &
3289 Aug 1, 1974	"			"	William P. Gaines Jr. et al	Deed bk 1004	119		Real Property agree
3289 Aug 1, 1974	"	Cancelled Dannie S. Tankenley REMC	5-3-88	# 47,465	Lot BK-107-1782 et al	Deed bk			Real Property agree
3289 Aug 1, 1974	"	Cancelled Dannie S. Tankenley REMC	10-3-79	# 11368	Lot BK 88-1066	Deed bk			Real Property agree
3252 Aug 1, 1974	"			"	Eugene Mulligan et al	Deed bk 1004	121		Real Property agree
3224 Aug 1, 1974	"			"	Community Properties Inc.	1318	528		See mtg. see REM BK 1312 pp. 175 Release Lot 31 Rustic Ests.
3261 Aug 1, 1974	"			"	Allen Gilbert Jernin, Jr.	1318	614		See mtg. see REM BK 1318 pp. 499 Assigned to Gov. Nat'l mtg. see see REM BK 1244 pp. 233 & 4 - recorded 1247 pg. 515
Aug 1, 1974	"			"	Southland Properties Inc.	1318	617		Release Lot 12 Stratton Place for mtg.

INDIRECT or MORTGAGEE Index to Real Estate Mortgages - Greenville County, S. C.

Open at Proper Tab according to First Letter or Letters of Name and refer to Buff Sub-Index sheet for page reference.

KEYS PRINTING CO.

(1)

FILE NUMBER DATE OF RECORD	MORTGAGEES FAMILY NAMES	GIVEN NAMES ABCDEFGHIJ	GIVEN NAMES KLMNO	GIVEN NAMES PQRSTUVWXYZ	MORTGAGORS	BOOK	PAGE	AMOUNT	BRIEF DESCRIPTION, LOCATION, ETC. (NOT WARRANTED)
3248 Aug 1, 1974	Bank				Jennia, Sr. et al S. C. Nat'l Allen Gilbert	1318	499	.00 36,750	"N. Hampton a/cy" Lot 29 Millbrook circle
3590 Aug 5, 1974	"				Southland Properties Inc.	1319	23		Release Lot 71 Stratton Place - for mtg. see R.E.M. Bond 1244 pg 233 4 re- record Bk. 1247 pg 515
3718 Aug 6, 1974	"				M ^{rs} Daughy & Smith Inc.	1319	37	15,300	King Dr. "King Camp" Lot 72 Con. Howard Dr. & S. Jury mtg. see R.E.M. Bk. 1258 pg 99
3869 Aug 7, 1974	"				Southland Properties Inc.	1319	180		Release Lot 20 Stratton Place
3868 Aug 7, 1974	"				Kaerber, et al Clarence H. et al	1319	211	40,000	Forestcroft Sec II near city Lot 32 Hillsborough Dr
3866 Aug 7, 1974	"				Bledsoe & Son Hamwell Bros.	1319	199	55,000	"Stratton Place" Lot 3 Providence Square
3701 Aug 6, 1974	"				Next S. Manly	Deed Bk. 1004	369		Real Prop. Agreement
3853 Aug 7, 1974	"				Robert A. Balt et al	Deed Bk. 1004	448		Real Property agree
3930 Aug 8, 1974	"				Community Properties Inc.	1319	303		For mtg. see R.E.M. Bk. 1302 pg. 175 Release Lot 28 "Kustis Estate"
3930 Aug 8, 1974	"				"	1319	304		For mtg. see R.E.M. Bk. 1302 pg. 175 Release Lot 14 "Kustis Estate"
3930 Aug 8, 1974	"				"	1319	305		For mtg. see R.E.M. Bk. 1302 pg. 175 Release Lot 32 "Kustis Estate"
3930 Aug 8, 1974	"				"	1319	306		For mtg. see R.E.M. Bk. 1312 pg. 175 Release Lot 8 "Kustis Estate"
3932 Aug 8, 1974	"				"	1319	307		For mtg. see R.E.M. Bk. 1312 pg. 175 Release Lot 5 "Kustis Estate"
Aug 8, 1974	"				Southland Properties Inc.	1319	351		Release Lot 3 Stratton Place - for mtg. see R.E.M. Bond 1244 pg. 233 & re- record Bk. 1247 pg. 515
"	"				"	1319	354		

REGISTER OF DEEDS

1-21-2000

#6156 det. Bk. 218-11377

INDIRECT or MORTGAGEE Index to Real Estate Mortgages - Greenville County, S. C.

Open at Proper Tab according to First Letter or Letters of Name and refer to Buff Sub-Index sheet for page reference.

KEYS PRINTING CO.

FILE NUMBER DATE OF RECORD	MORTGAGEES FAMILY NAMES	GIVEN NAMES ABCDEFGHIJ	GIVEN NAMES JKLMNOPQ	GIVEN NAMES RSTUVWXYZ	MORTGAGORS	BOOK	PAGE	AMOUNT	BRIEF DESCRIPTION, LOCATION, ETC. (NOT WARRANTED)
3900 Aug 8, 1974	Bank				Properties, Inc. S.C. Nat'l Community Properties, Inc.	1319	283	.00 39,000	"Rustic Estate" Mauldin Lot 28 Muscadine Dr.
3900 Aug 8, 1974	"				" Community Properties, Inc.	1319	287	.00 40,000	"Rustic Estate" Mauldin Lot 14 Water Oak Way
3900 Aug 8, 1974	"				" "	1319	291	.00 39,000	"Rustic Estate" Mauldin Lot 32 Car Muscadine Dr.
3900 Aug 8, 1974	"				" "	1319	295	.00 38,000	"Rustic Estate" Mauldin Lot 8 Shaun Dr.
3900 Aug 8, 1974	"				" "	1319	299	.00 39,000	"Rustic Estate" Mauldin Lot 5 Shaun Dr.
4117 Aug 9, 1974	"				John R. Petty Jr. et al Enterp. Inc.	Deed Bk 1004	585	.00	Real Propert. Agree "Burdett Estate"
4158 Aug 12, 1974	"				Joe E. Hawkins Inc.	1319	503	.00 33,000	Lot 76 Libby Lane Mauldin
4228 Aug 12, 1974	"				Rosamond Enterp. Inc.	1319	551	.00 35,000	Lot 58 "Burdett Estate" for mtg. on Rem Bank 1312 pg. 21
4469 Aug 14, 1974	"				Ronald M. Nation et al	1319	732	.00	Assigned to Fed. Nat'l Mtg. Assn. "Green Valley"
4508 Aug 15, 1974	"				Robert J. Stahlsmith	1319	737	.00 90,000	Lot 84 Foot Hills Rd.
4595 Aug 15, 1974	"				Albert J. Padgett et al J.A. & Partners	Deed Bk 1005	23	.00	Real Propert. Agree
4608 Aug 16, 1974	"				Fuller & Best, et al	1319	837	.00 18,000	Lot Cas. High School Rd. + Charter Oak Dr. "Pepertree"
" Aug 19, 1974	"				" " "	1319	837	.00	Sec. 2 Near Taylors for mtg. on Rem Bank 1299 pg. 765
4777 Aug 19, 1974	"				Drammell Brothers Builders et al	1320	229	.00	Release Lot 76 Burdett Estate
4783 Aug 19, 1974	"				William E. Jewell	1320	113	.00 26,000	Circle Berea Forest Sec. 2" Lot 115 Berea Forest
4855 Aug 19, 1974	"				James F. Bunch et al	Deed Bk 1005	179	.00	Real Propert. Agree

S-11-78 cancelled # 33631 8at BK 57-517
Dannie S. Gunkle et al
JEMC

INDIRECT or MORTGAGEE Index to Real Estate Mortgages - Greenville County, S. C.

Open at Proper Tab according to First Letter or Letters of Name and refer to Buff Sub-Index sheet for page reference.

KEYS PRINTING CO.

(1)

FILE NUMBER	MORTGAGEES FAMILY NAMES	GIVEN NAMES ABCDEFGH	GIVEN NAMES IJKLMNO	GIVEN NAMES PQRSTUWXYZ	MORTGAGORS	BOOK	PAGE	AMOUNT	BRIEF DESCRIPTION, LOCATION, ETC. (NOT WARRANTED)
4853 Aug. 19, 1974	Bank	Donnie S. Lankford 4-20-78 # 31101 Sat BK 57-56			J. Roger Bishop	Deed	32		Real Prop. Agree.
4853 Aug. 19, 1974	"	Donnie S. Lankford 10-8-72 # 63086 Sat. BK. 135-109			Henry S. Dismuke	Deed	32		Real Prop. Agree.
4932 Aug. 20, 1974	"				Joussaint, et al William S	1320	281	35,000	"Northwood Hills" Sec 3 Lot 96 Carington Rd. Dumpling Sp.
5108 Aug. 21, 1974	"				Chyle Chapman	1320	387	18,192	Lot Surface Sycamore Rd
5216 Aug. 22, 1974	"	Donnie S. Lankford 10-9-78 # 11186 Sat BK 61-579			Margaret C. Brown	Deed BK			Real Prop. Agree.
5216 Aug. 22, 1974	"				Edwin E. Clayton	Deed BK			Real Prop. Agree.
5214 Aug. 22, 1974	"	Donnie S. Lankford 8-20-75 # 4628 Sat. BK. 32-463			Willie Lee M. Bee	Deed BK			Real Prop. Agree.
5216 Aug. 22, 1974	"	Donnie S. Lankford 6-17-91 # 30074			L. C. Hendrix	Deed BK.			Real Prop. Agree.
5275 Aug. 23, 1974	"				Michael Delaney	1320	561	29,600	29,600 Deed Est Lot 193 Plainfield St. South
5477 Aug. 26, 1974	"				Franklin A. Baker	1320	671	27,900	27,900 Deed Lot 116 Wiltona Dr. Berea
5583 Aug. 27, 1974	"				Earl V. Jones	1320	769	4,208	4,208 Deed Jackson Brown Jr. Rest Road 6.4 Acre Car State Hwy. 253 &
5510 Aug. 26, 1974	"				Isla S. Maye	Deed BK.			Real Prop. Agree.
5855 Aug. 29, 1974	"				Matthew R. Hawley	1321	239	55,000	55,000 Deed Lots 72 & 73, Lots 67 thru 70, 74 & 75 Lot 1 thru 5 Locust Ave. "Hobbs" near city
5931 Aug. 29, 1974	"				Enter. Inc. Jae E. Hawkins	1321	239	30,000	30,000 Deed "Burdett Estate" Lot 79 old mill Rd.
6018 Aug. 30, 1974	"				Nelson Caspar, et al	1321	300	31,800	31,800 Deed Hawlock Dr. "Appertree" Sec. 3 Lot 159 cul-de-sac

INDIRECT or MORTGAGEE Index to Real Estate Mortgages - Greenville County, S. C.

Open at Proper Tab according to First Letter or Letters of Name and refer to Buff Sub-Index sheet for page reference.

KEYS PRINTING CO.

FILE NUMBER DATE OF RECORD	MORTGAGEES FAMILY NAMES	GIVEN NAMES ABCDEFGH	GIVEN NAMES IJKLMNO	GIVEN NAMES PQRSTUWXYZ	MORTGAGORS	BOOK	PAGE	AMOUNT	BRIEF DESCRIPTION, LOCATION, ETC. (NOT WARRANTED)
6021 Aug. 3, 1974	Bank			S.C. Nat'l	J. C. Jaggie et al	1321	295		For mtg. on R.E.M. Bk. 1317 p. 821 Assigned to Fed. Nat'l Mtg. Assn.
6232 Sep. 3, 1974	"			"	Richard E. Jath Inc.	1321	491	62,000	"Quail Hill Ests." Lot 15 Quail Hill Dr.
6403 Sep. 5, 1974	"			"	Imperial Properties a Gen. Partner	1321	699	12,000	"Woodland Forest" city Lot 173 Lady Mariah Lane
6400 Sep. 5, 1974	"			"	Redmond Enterp.	1321	703	6,000	"Merrifield Land" Sec. I Lot 115 Chateau Dr.
6454 Sep. 5, 1974	"			"	Courtney L. Holland	1321	707	23,000	Lot 59 "Parkwood" + 7 Wilma Dr. Boree Hgts. Sect II
6790 Sept. 9, 1974	"			"	David L. Cianferano	1322	77	30,800	Lot 135 near Riverwood Court "Aurwood"
6748 Sept. 9, 1974	"			"	Lowell E. Warden	1322	87	33,000	Lot 9 Deerwood Circle "Wade Hampton Garden"
6645 Sept. 9, 1974	"			"	Kenneth E. Cooper Corp.	1322	111	33,900	Lot 104 Balfer Dr. Sec. III Augusta Rd. Dentt Sp.
6773 Sept. 9, 1974	"			"	Ralph Lu Construction Sole's & Dev.	1322	119	40,521	Tract Enginer. St. Near Old For mtg. see R.E.M. Bk. 1299 p. 765
6848 Sep. 10, 1974	"			"	Mammell Bros. etal	1322	200		Release lot 79 Burnsett Ests "Woodland Village" Sec. 1
6786 Sep. 10, 1974	Bank			S.C. Nat'l	Robert A. Hayes Inc.	1322	151	28,500	Lot 11 Briarwood Lane For mtg. see R.E.M. Bk. 1258 p. 79
6905 Sep. 11, 1974	"			"	Southland Properties	1322	385		Release lot 23 Stratton Place
7243 Sep. 13, 1974	"			"	Ralph Lee	1322	579	335,000	3.019 acc. old of. S. Hwy 29 (Main St.) Taylors. also R/W to ingress & egress for the parking for at least 6.5 Cars also Per. H.M.B.
"	"			"	"	1322	579		
"	"			"	"	1322	579		
6970 Sept. 11, 1974	"			"	Dora Smith Kaiz et al.	need 1006	Bk. 576		R/P/H

INDIRECT or MORTGAGEE Index to Real Estate Mortgages - Greenville County, S.C.

Open at Proper Tab according to First Letter or Letters of Name and refer to Buff Sub-Index sheet for page reference.

KEYS PRINTING CO.

FILE NUMBER DATE OF RECORD	MORTGAGEES FAMILY NAMES	GIVEN NAMES ABCDEFGHIH	GIVEN NAMES IJKLMNO	GIVEN NAMES PQRSTUWXYZ	MORTGAGORS	BOOK	PAGE	AMOUNT	BRIEF DESCRIPTION, LOCATION, ETC. (NOT WARRANTED)
6970 Sept. 11, 1974 7133	Banks				S.C. Nat'l Johnny B. Ferguson Sells + Elgus.	Deed BK 1006	575		R/P/A For mtg. See R.E.M. BK. 1299 Pg. 765
Sept. 13, 1974 7265	"				Hammill Bros Inc.	1322	609		Release lot 58 Burdett Estate. Place Subd.
Sept. 16, 1974 7322	"				Southland Properties corp.	1322	617	8,500	Part lot 77 Stratton See R.E.M. BK. 1085 Pg. 337
Sept. 16, 1974 7342	"				Consolidated Capital	1322	679		Release tract #2. For mtg.
Sept. 16, 1974 7459	"				Adger S. Idawright S.C. Nat'l	Deed BK 1006	772		R/P/A
" 7459	"	Cancelled Dannie S. Lankley 1974	6-18-75	#29838	Set BK. 31-178	Deed BK 1006	773		R/P/A
" 7459	"	Cancelled Dannie S. Lankley 1974	10-13-78	#11872	Set BK. 619708	Deed BK 1006	774		R/P/A
Sept. 17, 1974 7444	"				Southland Properties Inc.	1322	726		Release lot 57 Stratton Place For mtg. See R.E.M. BK. 1244
" 7444	"				"	1322	726		Pg. 233 + Re Record BK. 1247 Pg. 515
Sept. 17, 1974 7517	"				g. chas. " "	1322	774		Release lot 77 Stratton Place For mtg. See R.E.M. BK. 1244 Pg. 233
" 7517	"				" "	1322	774		+ BK. 1247 Pg. 515
Sept. 18, 1974 7506	"				S.C. Nat'l Hammill Bros. Inc.	1322	785	33,000	Burdett prop. Mauldin lot 83 Liberty Lane. For mtg. See R.E.M. BK. 1299 Pg. 81
Sept. 18, 1974 7587	"				Shelton Unlimited Inc.	1322	850		Release lot 24 Haselwood Sec. 2 For mtg. See R.E.M. BK. 1299 Pg. 81
Sept. 18, 1974 7635	"				" "	1322	784		Release lot 23 Haselwood Sec. 2
Sept. 19, 1974 7635	"				Willie Elrod Ayers S.C. Nat'l	1323	35	32,363	Part "C" also lot 21 Pine Knos Dr. lots 6 + 7 of Main St. North W. Fairview Ave. Druid Hills City
" 7635	"				" "	1323	35		

INDIRECT or MORTGAGEE Index to Real Estate Mortgages - Greenville County, S. C.

Open at Proper Tab according to First Letter or Letters of Name and refer to Buff Sub-Index sheet for page reference.

KEYS PRINTING CO.

FILE NUMBER DATE OF RECORD	MORTGAGEES FAMILY NAMES	GIVEN NAMES ABCDEFGHIJ	GIVEN NAMES JKLMNOPQ	GIVEN NAMES RSTUVWXYZ	MORTGAGORS	BOOK	PAGE	AMOUNT	BRIEF DESCRIPTION, LOCATION, ETC. (NOT WARRANTED)
7707 Sep. 19, 1974	Bank				Bldg. & Elev. S.C. Nat'l Mammell Bros.	1323	134		for mtg. see R.E.M. BK. 1299 P. 765 Release lot 83 Burdett Estate
7732 Sep. 20, 1974	"			"	Wm. E. Smith Ltd. Waldree	1323	137	25,000	Lot 22 Standing Springs Carolina Ave., Bayce Haven, add. city
7748 Sep. 20, 1974	"			"	William Crawford etal	1323	194	8,474	Lot 1 Blk. 13 Car Whitsett St.
7900 Sep. 23, 1974	"			"	Ralph Eugene Boyles etal	1323	229	35,000	Popertill Subd. Sec. 2 Lot 122 Charter Oak Dr.
7934 Sep. 23, 1974	"			"	Isadore E. Sanders, etal	1323	261	33,500	"Burdett Estate" Mauldin Lot 67 Barrett Dr.
7916 Sep. 23, 1974	"			"	William M. Jinsley etal	1323	290	9,699	84 + Rutledge St. Duille, Ga. Part lots 28 + 29 Buncombe
8020 Sept. 24, 1974	"	Cancelled Donnie S. Lankford 2002	6-26-78 #	38925	Part of Sammy W. Smith	Deed Bk	58-733		R/P/A
8110 Sept. 25, 1974	"			"	Jimmie Lee McCollum	Deed Bk.	1007 267		R/P/A
8241 Sep. 26, 1974	"			"	Courtney P. Holland etal	1323	459	19,600	Parkwood Lots 30 + Part lot 31
8295 Sep. 27, 1974	"			"	Richard E. Bennison	1323	577	50,000	Sec. 1. Sugar creek near city Lot 270 Sandy creek ct.
8413 Sep. 30, 1974	"			"	Wm. E. Smith, Ltd.	1323	615	27,000	Lot 1 Ferncrest Dr. Ferncreek Popertill Subd. Sec. 2
8426 Sep. 30, 1974	"			"	Rev. Walker Jones etal	1323	639	32,250	Lot 125 Charter Oak Dr. "Wade Hampton Gardens"
8603 Oct. 1, 1974	"			"	Kenneth E. Cooper, Inc.	Re-Record	1323 825	33,900	Lot 104 Balfer Dr. Sec. III Mauldin
8567 Oct. 1, 1974	"			"	Rosamond Enters.	1323	791	33,500	Lot 62 Burdett Estate Mauldin
8566 Oct. 1, 1974	"			"	Jesse L. Greene, etal etal	1323	795	39,600	Lot 58 Burdett Estate Sugar creek Sec. 1
8599 Oct. 1, 1974	"			"	Ronald C. Musgrave,	1323	841	48,000	Lot 309 Siber. Pine ct.

INDIRECT or MORTGAGEE Index to Real Estate Mortgages -- Greenville County, S. C.

Open at Proper Tab according to First Letter or Letters of Name and refer to Buff Sub-Index sheet for page reference.

KEYS PRINTING CO.

(1)

FILE NUMBER DATE OF RECORD	MORTGAGEES FAMILY NAMES	GIVEN NAMES ABCDEFGH	GIVEN NAMES IJKLMNO	GIVEN NAMES PQRSTUVWXYZ	MORTGAGORS	BOOK	PAGE	AMOUNT	BRIEF DESCRIPTION, LOCATION, ETC. (NOT WARRANTED)
8652 Oct. 2, 1974	Bank			of Charleston	Entor. Inc. S.C. Nat'l Joe E. Hawkins	1324	31	30,000	"Burdett Estate" Mauldin Lot 78 Old mill Rd.
8832 Oct. 3, 1974	Bank				S.C. Nat'l William A. Ancken	1324	175	125,000	Lot, Augusta Rd.
8621 Oct. 1, 1974	"			8-27-91 #44318	S.C. Nat'l Ellis A. Elmore	1007	588		R/P/A
8750 Oct. 2, 1974	"				S.C. Nat'l Tommy J. Stephens	1007	674		R/P/A
9114 Oct. 7, 1974	"				Stephen R. Luck	1324	353		Assign - in mtg. see R.E.M. Bk 1305 pg. 403 Assigned to The Fed. Home Loan Mtg. Corp.
9148 Oct. 8, 1974	"				Larry Lee Watcher	1324	355	21,400	"Casa Loma Estate" Lot 65 Country Circle
9082 Oct. 7, 1974	"	Cancelled Dannie S. Sankovitz	12-29-75	#16499	Jackson Burnett	1007	858		R/P/A
9682 Oct. 7, 1974	"				Gerald W. Jones	1007	859		R/P/A
9287 Oct. 9, 1974	"			of Charleston	Ernest E. Black	1008	155		Release for R/P/A
9591 Oct. 11, 1974	"				Charles M. Shelmitt	1324	648		Assign mtg. see R.E.M. Bk 1307 pg. 317 Assigned to Fed Home Loan Mtg. Corp.
9592 Oct. 11, 1974	"				Trammell Brothers Bldg	1324	738		Assign mtg. see R.E.M. Bk 1299 pg. 765 Release Lot 61 Burdett Est.
9668 Oct. 14, 1974	Bank				Ronald Dean Drnell	1324	775	34,650	Brook Forest Lot 49 Linwood Dr, Line
9442 Oct. 10, 1974	"			11-6-80 #14332	George A. Davis	1008	279		Real Prop. Agree
9442 Oct. 10, 1974	"			7-20-87 #3377	K.C. Logan, Jr.	1008	263		Real Prop. Agree
9814 Oct. 15, 1974	"				William C. Darity Jr.	1324	847		Assign mtg. see R.E.M. Bk 1306 pg. 795 Assigned to The Fed. Home Loan Mtg. Corp.
9941 Oct. 16, 1974	"				Ralph Lee	132.5	113	335,000	July 29 (main st.) Sylvania also th. 1st. Amend. mtg. 3. 119 acc. old 1st.

INDIRECT or MORTGAGEE Index to Real Estate Mortgages - Greenville County, S. C.

Open at Proper Tab according to First Letter or Letters of Name and refer to Buff Sub-Index sheet for page reference.

KEYS PRINTING CO.

FILE NUMBER DATE OF RECORD	MORTGAGEES FAMILY NAMES	GIVEN NAMES ABCDEFGHIJ	GIVEN NAMES KLMNOP	GIVEN NAMES QRSTUVWXYZ	MORTGAGORS	BOOK	PAGE	AMOUNT	BRIEF DESCRIPTION, LOCATION, ETC. (NOT WARRANTED)
9938 Oct. 16, 1974	Bank				S.C. Nat'l Robert M. Eddy, et al	1325	127	22,500	Delwood Lot 3 Delwood Circle
10096 Oct. 17, 1974	"				Southland Properties Inc.	1325	248		Release Lot 6 Stratton Place - for mtg. see R.E.M. Bk. 1244 pg. 233 see record Bk. 1247 pg. 515 for mtg. see R.E.M. Bk. 1324 pg. 355 Assigned to Fed. Nat'l Mtg. Assn for mtg. see R.E.M. Bk. 1316 pg. 772 Assigned to Fed. Home Loan Mtg. Corp. for mtg. see R.E.M. Bk. 1318 pg. 181 Assigned to Fed. Home Loan Mtg. Corp.
9950 Oct. 17, 1974	"				Larry Lee Natcher, et al	1325	283		
10006 Oct. 17, 1974	"				James Ray Vardison, Jr.	1325	227		
10007 Oct. 17, 1974	"				Donald D. Young, et al	1325	228		
9933 Oct. 16, 1974	"	Cancelled Dannie S. Inkerley EMC	12-6-84	#17192	D. F. Bk. 87-1435				Real Prop. Agree.
10199 Oct. 18, 1974	"				Sammy Delaney	1008	630		Pat's 3P.
10263 Oct. 21, 1974	"				Wale Enterprises Inc. overlaid II, et al	1325	377	8,631	Lots 26+27 Boswell Dr.
10327 Oct. 21, 1974	"				Shepard Sewell	1325	465	35,000	Yellow Oak Dr. Lepertree Sec. 2 Lot 145 cul-de-sac, R/W
10179 Oct. 18, 1974	"	Cancelled Dannie S. Inkerley EMC	9-28-79	of Charleston #10824	William J. Tourgent, et al Lot BK 68-955	1325	584		for mtg. see R.E.M. Bk. 1324 pg. 281 Assigned to Fed. Home Loan Mtg. Corp.
10179 Oct. 18, 1974	"				Gene R. Moore, et al	1008	816		RIP/A
10463 Oct. 22, 1974	"	Cancelled Dannie S. Inkerley EMC	11-5-86	of Chas. #10331	Harry A. Eastham, et al Lot BK 98-276	1008	817		RIP/A
10595 Oct. 23, 1974	"				Nelson Capay, et al	1325	826		for mtg. see R.E.M. Bk. 1321 pg. 300 Assigned to Fed. Home Loan Mtg. Corp.
10591 Oct. 23, 1974	"				S.C. Nat'l L.V. Sullivan, et al	1326	1	27,000	"meadow acre" sec. II near Sville Lot 23 cul-de-sac, Kennel Ct
10685 Oct. 24, 1974	"				L.V. Sullivan, et al	1326	5		for mtg. see R.E.M. Bk. 1326 pg. 1 Assigned to Fed. Nat'l Mtg. Assn
	"				Robert E. Crout	1326	108	29,782	"Belle Meade" Lot 184 Sec. 1 & 2

INDIRECT or MORTGAGEE Index to Real Estate Mortgages - Greenville County, S. C.

Open at Proper Tab according to First Letter or Letters of Name and refer to Buff Sub-Index sheet for page reference.

KEYS PRINTING CO.

(1)

FILE NUMBER	MORTGAGEES FAMILY NAMES	GIVEN NAMES ABCDEFGH	GIVEN NAMES IJKLMNO	GIVEN NAMES PQRSTUWXYZ	MORTGAGORS	BOOK	PAGE	AMOUNT	BRIEF DESCRIPTION, LOCATION, ETC. (NOT WARRANTED)
DATE OF RECORD									
10743	Bank				<i>Stat</i>			.00	Colonial acres.
Oct. 25, 1974				S.C. Nat'l	Clarence Donald Lewis	1326	129	29,400	Lot 6 Colonial Lane,
10845	"							.00	
Oct. 25, 1974				"	Southern Dev. Inc.	Re-Record	1326	173	200,000
10898	"				Greenville County	✓	✓	✓	fixtures - 16.11 acs
Oct. 28, 1974				" (as 31)	Greenville County				Indenture
10938	"				Greenville County	1326	271		First Supplemental Trust
Oct. 28, 1974				" "					forwood Manufacturing
10903	"				S.C. Nat'l	1326	299	19,500	Pl. Lots 39 & 40 Oak Park Dr
Oct. 28, 1974				"	Courtney L. Holland	(31.)			Trust Indenture
10939	"				Greenville County	1326	303		Second Supplemental
Oct. 28, 1974				"					for mtg. on R.E.M. Bd. 1316 pg. 401
10894	"				Billy Ray Crittendon	1326	244		Assigned to Fed. Home Loan Mtg. Corp
Oct. 28, 1974				"					for mtg. on R.E.M. Bd. 1320 pg. 561
10894	"				Michael K. Delaney	1326	245		Assigned to Fed. Home Loan Mtg. Corp.
Oct. 28, 1974				"					for mtg. on R.E.M. Bd. 1299 pg. 765
10895	"				Drammell Brothers Bldg	1326	246		Release Lot 78 Boudett Estate
Oct. 28, 1974				"					for mtg. on R.E.M. Bd. 1299 pg. 617
10930	"				Jimmy Leon Nixon	1326	298		Assigned to Fed. Home Loan Mtg. Corp.
Oct. 28, 1974				"					Re-Record Bd. 1300 pg. 203
10863	"					1326	298		
Oct. 28, 1974				"	L. Jack R. Brady	1326	248		for R.I.P.A. on R.E.M. Bd. 995 pg. 300
10089	"		9.7.83	of character	Edward L. Goodwin	Need	Book		Release Lien by Judgment Roll #12,281
Oct. 24, 1974				"	S.C. Nat'l		1009	170	R I P A
11032	"				S.C. Nat'l	1326	417	32,500	Manulife
Oct. 29, 1974				"	Rosamond Enterprises Inc.				Lot 47 Boudett Estate
11116	"				Drammell Brothers Bldg	1326	482		for mtg. on R.E.M. Bd. 1299 pg. 765
Oct. 30, 1974				"					Release Lot 47 Boudett Estate
11163	"				Southland Properties Inc.	1326	554		Release Lot 80 Stratton Place - for mtg.
Oct. 30, 1974				"					on R.E.M. Bd. 1244 pg. 233 & re-issued Bond 1247 pg. 515

INDIRECT or MORTGAGEE Index to Real Estate Mortgages - Greenville County, S. C.

Open at Proper Tab according to First Letter or Letters of Name and refer to Buff Sub-Index sheet for page reference.

KEYS PRINTING CO.

FILE NUMBER DATE OF RECORD	MORTGAGEES FAMILY NAMES	GIVEN NAMES ABCDEFGHIJ	GIVEN NAMES KLMNOP	GIVEN NAMES PQRSTUVWXYZ	MORTGAGORS	BOOK	PAGE	AMOUNT	BRIEF DESCRIPTION, LOCATION, ETC. (NOT WARRANTED)
11073 Oct. 29, 1974	Bank	<i>Cancelled</i> Dannie S. Lankford 12-29-82	12-29-82	of Charleston	15723 2nd St. 78-196 8 th etal. S.C. Nat'l William G. Chasteen	Need	18k 1009 395		RIP/A
11073 Oct. 29, 1974	"			"	etal Bert A. Manis	Need	8k 1009 396		RIP/A
11394 Nov. 1, 1974	Bank				Lake, etc S.C. Nat'l Kenneth William	1326	687	.00	J.P. Bishop Trust Lots 6 thru 8 Rutherford Rd. for mtg. see R.E.M. Book 1294 pg. 780 Assigned to Liberty Life Ins Co
11559 Nov. 4, 1974	"				J. E. Serrine Co.	1326	787		for mtg. see R.E.M. Book 1326 pg. 129 Assigned to Fed. Nat'l Mtg. Assn.
11562 Nov. 4, 1974	"				Clarence Donald Lewis Entrepreneur, Inc.	1326	832		
11672 Nov. 5, 1974	Bank				S.C. Nat'l Joe E. Hawkins	1327	13	30,000	.00 Surdette East. Lot 72 Lilly Lane
11646 Nov. 5, 1974	"				" " Jessie Clayton Bellflower	1327	25	19,950	.00 S. Forest East. Lot 156 W. Belvedere Rd. for mtg. see R.E.M. Bl. 1316 pg. 447
11693 Nov. 5, 1974	"				Ruby B. Smith	1327	61		Assigned to Fed. Home Loan Mtg. Corp for also Lot Patton Dr.
11788 Nov. 8, 1974	"				etal Ray M. Blakely	1327	73	222,603	Re-Record 14 Int. 2 lots Lake Circle Rd. Paris Mt + Jackson Thruway - Jr. Rest Rd.
11768 Nov. 6, 1974	"				S.C. Nat'l Earl V. Jones	1327	107	4,208	6.4 ac. cor. State Hwy. 253
11766 Nov. 6, 1974	"	<i>Cancelled</i> Dannie S. Lankford 12-23-87	12-23-87	# 39060	S.C. Nat'l Marie A. Stewart	Need	8k 1009 806	✓	RIP/A for mtg. see R.E.M. Bl. 1322 pg. 151 Assigned to Fed. Home Loan Mtg. Corp
11849 Nov. 7, 1974	"				Robert A. Nager	1327	171		
12205 Nov. 12, 1974	"				of Charleston etal. DR. Thomas P. Walsh	Need	8k 1010 173		RIP/A
12205 Nov. 12, 1974	"	<i>Cancelled</i> Dannie S. Lankford 8-8-80	8-8-80	# 3856	etal. Russell D. Fuller	Need	8k 1010 174		RIP/A for mtg. see R.E.M. Book 1322 pg. 87 Assigned to Fed. Home Loan Mtg. Corp
12036 Nov. 12, 1974	"				" " Lowell E. Warden	1327	271		for mtg. see R.E.M. Book 1323 pg. 639 Assigned to Fed. Home Loan Mtg. Corp
12052 Nov. 14, 1974	"				" " Rex Walker Jones	1327	292		

INDIRECT or MORTGAGEE Index to Real Estate Mortgages - Greenville County, S. C.

Open at Proper Tab according to First Letter or Letters of Name and refer to Buff Sub-Index sheet for page reference.

KEYS PRINTING CO.

(1)

FILE NUMBER	MORTGAGEES FAMILY NAMES	GIVEN NAMES ABCDEFGH	GIVEN NAMES IJKLMNO	GIVEN NAMES PQRSTUWXYZ	MORTGAGORS	BOOK	PAGE	AMOUNT	BRIEF DESCRIPTION, LOCATION, ETC. (NOT WARRANTED)
12114 Nov. 12, 1974	Bank				S.C. Nat'l Kenneth William Lake et al	1327	309		For mtg. see Rembk 1326 pg. 687 Assigned to Fed. Nat'l Mtg. Assn.
12113 Nov. 12, 1974	"				Kenneth E. Cooper et al	1327	399		Assigned to Fed. Home Loan Mtg. Corp. - for mtg. see R.E.M.
12115 Nov. 12, 1974	"				Drummond Brothers Builders et al	1327	410		Bk 1322 pg. 814 re-issued 1323 pg. 825 For mtg. see Rembk 1299 pg. 765 Release lot 72 Burditt Eats.
12152 Nov. 12, 1974	"				Ralph Eugene Bayless et al	1327	415		For mtg. see R.E.M. Bk 1323 pg. 229 Assigned to Fed. Home Loan Mtg. Corp.
12339 Nov. 13, 1974	"				David R. Cianfarano et al	1327	415		For mtg. see Rem Bk 1322 pg. 97 Assigned to Fed. Home Loan Mtg. Corp.
12431 Nov. 14, 1974	"				Blenda C. Sander et al	1327	521		For mtg. see Rem Bk 1323 pg. 261 Assigned to Fed. Home Loan Mtg. Corp.
12432 Nov. 14, 1974	"				Drummond Brothers Builders et al	1327	547		For mtg. see Rem Bk 1299 pg. 765 Release lot 86 Burditt Eats.
12318 Nov. 13, 1974	"	5-10-77			Cancelled # 30472 Set BK 4-1-556 L. Alton Taylor et al	1010	259		R/PIA
12586 Nov. 15, 1974	"				Kenneth E. Walker et al				74-11424 pictures - Congaree Rd.
12403 Nov. 14, 1974	"				Emment S. Sullington et al	1010	307		Need Bk 940 pg. 441, Bk 978 pg. 311 Release of Real Prop. Agree. see
12402 Nov. 14, 1974	"				Bettie C. Wood et al	1010	308		Need Bk 887 pg. 599 Release of Real Prop. Agree. see
12512 Nov. 15, 1974	"				Christoffersen, et al Kenneth a. ~	1327	563	.00	Mauldin Lot 62 Burditt Eats.
12511 Nov. 15, 1974	"				Denny Jones et al	1327	567	.00	Way, Holly Hill Est.
12515 Nov. 15, 1974	"				Kenneth E. Walker et al	1327	597	286,000	Lot 9 - lot 9-A Roundabout Rd.
12515 Nov. 15, 1974	"				Kenneth E. Walker et al	1327	601	286,000	2.86 ac. I-395 + Congaree also lot 43 Kennilworth in Kingsport Lot 3 Deer Rd. (bushy creek rd.)

INDIRECT or MORTGAGEE Index to Real Estate Mortgages -- Greenville County, S. C.

Open at Proper Tab according to First Letter or Letters of Name and refer to Buff Sub-Index sheet for page reference.

KEYS PRINTING CO.

FILE NUMBER DATE OF RECORD	MORTGAGEES FAMILY NAMES	GIVEN NAMES ABCDEFGHIJ	GIVEN NAMES KLMNO	GIVEN NAMES PQRSTUWXYZ	MORTGAGORS	BOOK	PAGE	AMOUNT	BRIEF DESCRIPTION, LOCATION, ETC. (NOT WARRANTED)	
12515 Nov. 15, 1974	Bank				S.C. Nat'l Jones a. Walker Co. a corp.	1327	605	.00 286,000	Triangular Strip Hammett Rd. 4.15 ac. Hammett Rd., also Hammett Rd.	
12712 Nov. 18, 1974	"				Crucible Chemical & Construction Inc.	1327	771	.00 325,000	.99 ac. Donaldson Center For mtg. on REm Bk 1296 pg 853	
12597 Nov. 18, 1974	"				Ewing-Hungerville Realty	1327	710		Mtg. Modification Agre. For mtg. on REm Bk 1296 pg 853	
12594 Nov. 18, 1974	"				" " "	1327	713		Assigned to REm Bk 1327 pg 25	
12669 " "	"				Merry J. Bellflower of Chas.	1327	764		Assigned to Fed Nat'l Mtg. Assn Pg. 142 Mullin	
12967 Nov. 21, 1974	"				Coastal S. Holland Realty & Invest. Inc.	1328	117	.00 19,900	Lot 54 Oak Park Dr. Parkwood	
13016 Nov. 21, 1974	"				S.C. Nat'l Ewing-Hungerville	1328	139	.23 704,700	11.8 ac. Clelland St. Phase I also 13.2 ac. Clelland St. Phase II River Bend area.	
"	"				" " "	1328	139			
13006 Nov. 21, 1974	"				" " "	1328	145	.00 554,250	4.06 ac. Villa Dr. + Strip + Tract 2 = 4.69 ac. Greenland Dr. + Dera St. 30 ft. Easement Reserved	
"	"				" " "	1328	145			
13005 Nov. 21, 1974	"				" " "	1328	151	.00 554,250	2.84 ac. University Ridge 74-11624 Page 139	
12991 " 21, 1974	"				" " "			✓	fixtures - property REm 1328 74-11625 Page 145	
12994 " 21, 1974	"				" " "			✓	fixtures - property REm 1328	
12909 Nov. 20, 1974	"		9-13-83	#8664	Dot BK 82-602 Ernest A. Ballard	Need BK	1010	1029		RIP/A
12909 Nov. 20, 1974	"				Donna Benson Inc.	Need BK	1010	1631		RIP/A
13105 Nov. 22, 1974	"				Community Properties	1328	247	.00 27,500	The Cedars Spiller Lot 26 Sullgate Rd.	

INDIRECT or MORTGAGEE Index to Real Estate Mortgages - Greenville County, S. C.

Open at Proper Tab according to First Letter or Letters of Name and refer to Buff Sub-Index sheet for page reference.

KEYS PRINTING CO.

(1)

FILE NUMBER	MORTGAGEES FAMILY NAMES	GIVEN NAMES ABCDEFGH	GIVEN NAMES IJKLMNO	GIVEN NAMES PQRSTUWXYZ	MORTGAGORS	BOOK	PAGE	AMOUNT	BRIEF DESCRIPTION, LOCATION, ETC. (NOT WARRANTED)
13105	Bank			He	Inc.			.00	(Castlewood) Sville
Nov. 22, 1974				S.C. Nat'l	Community Properties	1328	251	25,000	Lot 28 He. Cypress
13105	"			"	Inc.				Castlewood Sville
Nov. 22, 1974				"	Community Properties	1328	255	27,500	Lot 27 Bellgate Rd. He.
13184	"			"	Shepherd Sewell	1328	320		For mtg. see R.E.M. Bk. 1325 Pg. 465
Nov. 25, 1974				"	Robert M. Eddy, et al	1328	359		assign. to Fed. Home Loan Mtg. Corp.
13183	"			"	et al				For mtg. see R.E.M. Bk. 1325 Pg. 127
Nov. 25, 1974				"	Ronald Dean Danell	1328	388		assign. to Fed. Home Loan Mtg. Corp.
13325	"			"	et al				For mtg. see R.E.M. Bk. 1324 Pg. 785
Nov. 26, 1974				"	Jesse Lee Dye	1328	397		Assigned to Fed. Home Loan Mtg. Corp.
13326	"			"	of Chan				For mtg. see R.E.M. Bk. 1323 Pg. 795
Nov. 26, 1974				"	Ewing-Hungerville	1328	439		Assigned to Fed. Home Loan Mtg. Corp.
13351	"			"	et al				Mod. + Amendment of Mortgage
Nov. 26, 1974				"	Ewing-Hungerville Realty	1328	445		for mtg. see R.E.M. Bk. 1235 Pg. 637 +
13352	"			"	Construction, Inc.				Assign. Bk. 1251 Pg. 114; for loan 1255 Pg. 525
Nov. 26, 1974				"	et al	1328	446		For mtg. see R.E.M. Bk. 1284 Pg. 411
13353	"			"	et al				Postponement of Lien Mortgage -
Nov. 26, 1974				"	et al	1328	451	250,000	Parcel I - 13.3 acs + Parcel II - 11.2 acs cor. Cleveland St. + E. Jarvis Rd.
13346	"			"	et al				74-11761
Nov. 26, 1974				"	Realty + Constr. Co.	1328	451		fixtures - REM 1284 - Page 411
13355	"			"	Ewing-Hungerville				
Nov. 26, 1974				"	Ewing-Hungerville	1010	861		RIPIA
13307	"			"	et al				
Nov. 26, 1974				"	et al	1328	521	33,000	Parcel 82 Liberty Lane
13429	"			"	et al				Corp - for mtg. see R.E.M. Bk. 1320 Pg. 113
Nov. 27, 1974				"	William E. Jewell	1328	508		Assigned to The Fed. Home Loan Mtg. Corp.

INDIRECT or MORTGAGEE Index to Real Estate Mortgages - Greenville County, S. C.

Open at Proper Tab according to First Letter or Letters of Name and refer to Buff Sub-Index sheet for page reference.

KEYS PRINTING CO.

FILE NUMBER DATE OF RECORD	MORTGAGEES FAMILY NAMES	GIVEN NAMES ABCDEFGHIJ	GIVEN NAMES JKLMNO	GIVEN NAMES PQRSTUVWXYZ	MORTGAGORS	BOOK	PAGE	AMOUNT	BRIEF DESCRIPTION, LOCATION, ETC. (NOT WARRANTED)
13429 Nov. 27 1974	Bank				S.C. Nat'l Franklin A. Baker ^{Ad}	1328	540		Jointly on Rem Bd. 1320 pg. 671 Assigned to Fed Home Loan Mtg. Corp.
13430 Nov. 29 1974	"				" " Homer Martin Todd ^{Ad}	1328	546		Jointly on Rem Bd. 1315 pg. 327 Assigned to Fed Home Loan Mtg. Corp.
13515 Nov. 29 1974	"				" " Greenville Shrine Club ^{Inc.}	1328	621	560,000	Lot 26 Beverly Rd. Chick Spg. off Terrace, Sec. II Grant off
13548 Nov. 29 1974	"				" " Billy R. Dacus ^{Ad}	1328	612	19,050	Lot 57 North Wingate Rd. Pecan
13884 Dec. 4 1974	"				" " Southern Developers Inc.	1329	2		Release Lot 26 "The Cedars" (formerly Castlewood) jointly on Rem Bd. 1305 pg. 59 & re-recorded Bd. 1326 pg. 173
13884 Dec. 4 1974	"				" " Southern Developers Inc.	1329	18		Release Lot 27 "The Cedars" (formerly Castlewood) jointly on Rem Bd. 1305 pg. 59 & re-recorded Bd. 1326 pg. 173
13884 Dec. 4 1974	"				" " Southern Developers Inc.	1329	19		Release Lot 28 "The Cedars" (formerly Castlewood) jointly on Rem Bd. 1305 pg. 59 & re-recorded Bd. 1326 pg. 173
13928 Dec. 5 1974	"				" " Richard P. Edwards ^{Ad}	1329	37		Jointly on Rem Bd. 1310 pg. 213 Assigned to Shaker Savings Assoc.
13926 Dec. 5 1974	"				" " Billy R. Dacus ^{Ad}	1329	38		Jointly on Rem Bd. 1328 pg. 612 Assigned to Fed. Nat'l Mtg. Assoc. - R. E. M. Bond 1270 page 93
13931 Dec. 5 1974	"				" " a limited partnership Woodruff Road Dev. Co.	1329	69		Release 2.15 Acre for mtg. see Jointly on Rem Bd. 1270 pg. 93
13929 Dec. 5 1974	"				" " a limited partnership Woodruff Road Dev. Co.	1329	73		Agreement to substitute collateral for mtg. see R. E. M. Bd. 1299 pg. 443
13927 Dec. 5 1974	"				" " Paul Franklin Holcomb ^{Ad}	1329	76		Assigned to Shaker Savings Assoc.
14002 Dec. 6 1974	"				" " & Developers Drammell Brothers Bldg	1329	169		Jointly on Rem Bd. 1299 pg. 465 Release Lot 62 Durditt Estate

INDIRECT or MORTGAGEE Index to Real Estate Mortgages - Greenville County, S. C.

Open at Proper Tab according to First Letter or Letters of Name and refer to Buff Sub-Index sheet for page reference.

KEYS PRINTING CO.

(1)

FILE NUMBER DATE OF RECORD	MORTGAGEES FAMILY NAMES	GIVEN NAMES ABCDEFGH	GIVEN NAMES IJKLMNOP	GIVEN NAMES PQRSTUVWXYZ	MORTGAGORS	BOOK	PAGE	AMOUNT	BRIEF DESCRIPTION, LOCATION, ETC. (NOT WARRANTED)
14051 Dec. 6, 1974	Bank				S.C. Nat'l. ^{Inc.} Michael Earle Rabke	1329	109	28,500	Lot 61 East Green Park
14075 Dec. 6, 1974	"				" " George O'Shields Blk's	1329	121	30,000	Burdett Est. Mauldin Lot 33, Kestley Lane
14069 Dec. 6, 1974	"				" " " "	1329	131	30,000	Burdett Est. Mauldin Lot 5 Weather Lane
14072 Dec. 6, 1974	"				" " " "	1329	135	30,000	Burdett Est. Mauldin Lot 43 McSwain Dr.
14149 Dec. 9, 1974	"				" " Robert M. Moody	1329	249	12,800	East Lynn add. Fuller St. Lots 179 + 180 Ridgeway Dr.
14306 Dec. 10, 1974	"				" " Martin M. Reed, III	1329	354	35,200	Satony wood Lot 248 Rollinggreen Rd.
14307 Dec. 10, 1974	"				" " William Pascal Mydner	1329	357	17,103	Lot 36 Conestee area
14354 Dec. 11, 1974	"				" " Southland Properties Inc.	1329	381	28,700	Lyons Downs Lot 24 Morgan Court
14353 Dec. 11, 1974	"				" " League J. Harris Jr.	1329	385	25,000	Farkins Lake Dist. Sec. 2 Lot 6 Chiselm Trail
14359 Dec. 11, 1974	"				" " Richard D. Wooten	1329	390	125,000	Lots 1 + 2 Cor. Nichol St. + Washington Blvd. also lots
"	"				" " " "	1329	390		314 Washington Blvd. also
"	"				" " " "	1329	390		lots 5, 6, + 7 Washington Blvd. + 10 St. alley
14373 Dec. 11, 1974	"				S.C. Nat'l. Courtney L. Holland	1329	399	18,300	Lot 39 East Park Dr.
14530 Dec. 13, 1974	"				" " Drammell Brothers Blk's	1329	580		2 ^d mtg. on Elm St. 1303 pg. 533 Release lot 94 Burdett Estate
"	"				" " " "	1329	581		2 ^d mtg. on Elm St. 1303 pg. 533 Release lot 95 Burdett Estate
"	"				" " Southland Properties Inc.	1329	582		2 ^d mtg. on Elm St. 1297 pg. 31 Release lot 24 Lyons Downs

INDIRECT or MORTGAGEE Index to Real Estate Mortgages - Greenville County, S. C.

Open at Proper Tab according to First Letter or Letters of Name and refer to Buff Sub-Index sheet for page reference.

KEYS PRINTING CO.

FILE NUMBER DATE OF RECORD	MORTGAGEES FAMILY NAMES	GIVEN NAMES ABCDEFGHIJ	GIVEN NAMES JKLMNO	GIVEN NAMES PQRSTUVWXYZ	MORTGAGORS	BOOK	PAGE	AMOUNT	BRIEF DESCRIPTION, LOCATION, ETC. (NOT WARRANTED)
14531 Dec. 13, 1974	Bank			A. C. Nat'l	Deage G. Harris, Inc.	1329	583		In mtg. see Rem Bk. 1329 pg 385 Assigned to Deage Nat'l Mtg. Assn.
14570 Dec. 13, 1974	Bank			S.C. Nat'l	Southland Properties, Inc.	1329	505	33,000	Morgan Court Lot 15 River Downs
14570 Dec. 13, 1974	"			"	Southland Properties, Inc.	1329	509	38,900	Morgan Court Lot 18 River Downs
14570 Dec. 13, 1974	"			"	Southland Properties, Inc.	1329	513	36,700	Morgan Court Lot 23 River Downs
14571 Dec. 13, 1974	"			"	David K. Smith, et al	1329	547	15,000	W. Chick Soap, Sp. Tortner tract Edwards
14689 Dec. 16, 1974	"			"	Drammell Brothers, Inc.	1329	684		In mtg. see Rem Bk 1299 pg. 465 Release Lot 82 Burdett Estate
14625 Dec. 16, 1974	"			"	John F. Williams, et al	1329	587	29,900	Lot 76 Burdette Estate.
14865 Dec. 17, 1974	"			"	Southland Properties, Inc.	1329	769		Release lots 15, 8423 River Down - for mtg. see Rem Bk 1297 pg. 31
14865 Dec. 17, 1974	"			"	"	1329	769		In mtg. see Rem Bk 1297 pg. 31 Release parcel Hammett Road 74-12450
14868 Dec. 18, 1974	"			"	Richard S. Copeland				fixtures - 20 Sumlar Dr. also lot 2 + Pt. lot 7 akeley st
14901 Dec. 18, 1974	"			"	Richard S. Copeland, et al	1329	781	30,000	0.91 ac. = Pt. tract 3 Sumlar Dr.
14904 Dec. 18, 1974	"			"	Billy W. Strickland	1330	17	10,000	Foxcroft Sec. 2 Lot 68 Chippendale Court
15107 Dec. 19, 1974	"			"	Robert M. Moody, et al	1330	130		In mtg. see Rem Bk 1329 pg. 247 Assigned to Deage Nat'l Mtg. Assn.
15086 Dec. 19, 1974	"			"	Michael Earle Rohdy, Inc.	1330	135		In mtg. see Rem Bk 1329 pg. 109 Assigned to Deage Nat'l Mtg. Assn.
15075 Dec. 19, 1974	"			"	A. J. Prince, et al	1330	99	19,900	W. Hammett Tract Sec. 2 Lot 13 Woodrow Dr.

INDIRECT or MORTGAGEE Index to Real Estate Mortgages - Greenville County, S. C.

Open at Proper Tab according to First Letter or Letters of Name and refer to Buff Sub-Index sheet for page reference.

KEYS PRINTING CO.

(1)

FILE NUMBER DATE OF RECORD	MORTGAGEES FAMILY NAMES	GIVEN NAMES ABCDEFGH	GIVEN NAMES IJKLMNO	GIVEN NAMES PQRSTUVWXYZ	MORTGAGORS	BOOK	PAGE	AMOUNT	BRIEF DESCRIPTION, LOCATION, ETC. (NOT WARRANTED)
15000 Dec. 19, 1974	Bank				SC Nat'l	1330	127	5,961	.60 Mill Village 4 miles S.D. Lot 86 Mill St. Sec. 6 Judson
15226 Dec. 20, 1974	"				David K. Smith et al	1320	156		of mtg on Rem Bk 1329 pg. 547 Assigned to Fed Nat'l mtg Assoc
15186 Dec. 20, 1974	"	Annexed Dannie S. Sankowicz VEMC	4-7-75	Lot Bk. 29-433	Joel C. Simolely et al	Deed	Bk		RIPIA
15319 Dec. 23, 1974	"			# 23080	Ricky A. Setzer et al	1330	267	70,000	Lot 72 Stratten Place "Country Club Estate"
15486 Dec. 27, 1974	"				John J. Masten et al	1330	395	18,250	Lot 128 Arcadia Cir. L.E.M. Book 1306 Pg 511 for subordination of mtg sec
15490 Dec. 27, 1974	"				Robert V. Yeargin et al	1330	444		460 Lot 76 Pointe West
15632 Dec. 30, 1974	"				Richard V. Shoote et al	Deed	Bk	42,500	RIPIA
15675 Dec. 30, 1974	"				Richard V. Shoote et al	Deed	Bk		RIPIA
15761 Dec. 31, 1974	"				Charles Vernon Johnson et al	Deed	Bk		RIPIA

