

DIRECT or GRANTOR Index to Deeds - Greenville County, S. C.

REG. U. S. PAT. OFFICE *Chas. M. Cotts* County Indexes Since 1888 An Identifying Trade Mark

Open at Proper Tab according to First Letter or Letters of Name and refer to Buff Sub-Index sheet for page reference.

COTT FAMILY NAME INDEX No. 75 © 1949
MADE BY THE COTT INDEX COMPANY, COLUMBUS, OHIO
SOLD BY WALKER, EVANS & COGSWELL CO., CHARLESTON, S.C.

(A)

FILE NUMBER DATE OF RECORD	GRANTORS FAMILY NAMES	GIVEN NAMES ABCDEFGHIJ	GIVEN NAMES KLMNNO	GIVEN NAMES PQRSTUWXYZ	GRANTEES	BOOK	PAGE	No. of Acres	BRIEF DESCRIPTION, LOCATION, ETC. (Not Warranted)
16511 Jan. 13, 1975	Williams			J. E.	Virgil L. Ballieu	1013	97		Agreement
16693 Jan. 14, 1975	"			R. Williams	Elias W. Cox	1013	164		Book 1002 at page 853
17250 Jan. 21, 1975	"	Hester D.	Mrs. J.	et al	Lucille Duck, et al	1013	385		Assign - for deed needed Myrtle Creek Rd. C.H. Duck Est. Lot 4 Old Farm Rd. also lot 10
17249 Jan. 21, 1975	"	Hester D.	Mrs. J.	et al	Zerolvia Duck Hawkins	1013	388		Lot 15 S.C. Hwy. #290 C.H. Duck Est. Lot 9 White Horse Rd. Epton. also
17247 Jan. 21, 1975	"	Hester D.	Mrs. J.	et al	Elma Duck Fisher	1013	394		12 S.C. Hwy. 290 C.H. Duck Est. Lot 8 White Horse Rd. Epton. also lot
17255 Jan. 21, 1975	"	Hester D.		et al	Jamie Mae J. Williams	1013	481		Myrtle Creek Rd. C.H. Duck Est. Lot 6 Old Farm Rd. also lot 11
17254 Jan. 21, 1975	"	Hester D.	Mrs. J.	et al	Mary Duck	1013	484		C.H. Duck Est. Lot 5 also 1/2 to increase 1/2 acre
17253 Jan. 21, 1975	"	Hester D.	Mrs. J.	et al	Clarence Petra, et al	1013	487		Myrtle Creek Rd. C.H. Duck Est. Lot 7 Old Farm Rd. also lot 13
17252 Jan. 21, 1975	"	Hester D.	Mrs. J.	et al	Patterson Duck, et al	1013	490		S.C. Hwy. 290 C.H. Duck Est. Lot 3 unpaired Rd. also lot 14
17251 Jan. 21, 1975	"		Mrs. J.	et al	Azalee Duck Coy, et al	1013	493		C.H. Duck Est. Lot 2 unpaired dirt Rd.
17246 Jan. 21, 1975	"	Hester D.	Mrs. J.	et al	Cornell Duck	1013	397		Lot 16 S.C. Hwy. #290 C.H. Duck Est.
17248 Jan. 21, 1975	"	Hester D.	Mrs. J.	et al	Earlene Duck, et al	1013	391		Lot 1 unpaired dirt Rd. C.H. Duck Est.
17423 Jan. 23, 1975	"	Donald J.			Space Petroleum, Inc.	1013	610		1/2 Hwy. 414 near Green Lease Agree. Lot Cor. S.C. Hwy. 290
17800 Jan. 29, 1975	"	Builders, Inc.			Donald P. Abbott	1013	962		Hills Lot 30 Sec. 2 "Richmond"
18783 Feb. 11, 1975	"			A. R.	Exp. Watch	1014			
18775 Feb. 11, 1975	"			Arthur H.	Martin A. Williams	1014			

DIRECT or GRANTOR Index to Deeds — Greenville County, S. C.

(A) REG. U. S. PAT. OFFICE *Chas McCott* County Indexes Since 1888 An Identifying Trade Mark

Open at Proper Tab according to First Letter or Letters of Name and refer to Buff Sub-Index sheet for page reference.

COTT FAMILY NAME INDEX No. 75 © 1949 MADE BY THE COTT INDEX COMPANY, COLUMBUS, OHIO SOLD BY WALKER, EVANS & COGSWELL CO., CHARLESTON, S.C.

FILE NUMBER DATE OF RECORD	GRANTORS FAMILY NAMES	GIVEN NAMES ABCDEFGHIJ	GIVEN NAMES JKLMNO	GIVEN NAMES PQRSTUVWXYZ	GRANTEES	BOOK	PAGE	No. of Acres	BRIEF DESCRIPTION, LOCATION, ETC. (Not Warranted)
19754 Feb. 24, 1975	Williams			Jim, etc.	Ray K. Whillion, et al.	1014	939		"Seven Oaks" Lot 36 E. Woodburn Dr
2010 11, 1975	"			P. et al. Sherrill	Constance B. Bickett	1012	402		15th St & ...
21058 Mar. 12, 1975	"	Buildings		etc.	House Rentals, etc.	1015	521		Lot 7 "Seven Oaks"
21059 Mar. 12, 1975	"			J. Frank	House Rentals, etc.	1015	525		"Seven Oaks" Part lots 9 + 10 W. Circle
22421 Mar. 31, 1975	"	Brought		Peagay et al.	Greenville County	1016	57		Medicated Rd. Pls restrictions see deed bk 117 pg 81
22480 Apr. 1, 1975	"			A. et al. James	Springfield Sub.	1016	136		Release of restrictions for 2 "Coughman Eats."
23538 Apr. 11, 1975	"	Neberah			Ray O. Coker, III	1016	645		1/2 ac. Lot 62 Carriage Dr. Dr.
23531 Apr. 11, 1975	"			Van William	Ray O. Coker, III	1016	646		1/2 ac. Lot 62 Carriage Dr. Dr.
23744 Apr. 14, 1975	"			David et al. #15195	et al. bk. 76-62 D. D. et al. L. Coker.	1016	767		Real Property Agmt.
"	"			Mrs. P. et al. Mrs. David et al. #15195	et al. bk. 76-62	1016	767		
24076 Apr. 17, 1975	"	George			Marian Burke Williams	1016	952		to Nancy et al. Lot 5 Con. Maxwell Ave. + address No. 1324 N. Highland Terrace
24351 Apr. 21, 1975	"	Estelle C.			Eugene Cashion Rygg	1017	89		Pt. lots 10, 11 + 12 S. Jones St. Etc.
24425 Apr. 22, 1975	"			et al. Darn P.	United States of America	1017	139		Lot 71 Add to "Silver Shoals"
"	"			et al. Susan L.	"	1017	139		
25576 May 5, 1975	"				W. James Bramble B. Capps	1017	780		"Colonial Hills" Dr. & Lot 81 Spring Circle

DIRECT or GRANTOR Index to Deeds — Greenville County, S. C.

REG. U. S. PAT. OFFICE *Chas. McCall* County Indexes Since 1888 An Identifying Trade Mark

Open at Proper Tab according to First Letter or Letters of Name and refer to Buff Sub-Index sheet for page reference.

COTT FAMILY NAME INDEX No. 75 © 1949
MADE BY THE COTT INDEX COMPANY, COLUMBUS, OHIO
SOLD BY WALKER, EVANS & COGSWELL CO., CHARLESTON, S.C.

FILE NUMBER DATE OF RECORD	GRANTORS FAMILY NAMES	GIVEN NAMES ABCDEFGHIJ	GIVEN NAMES KLMNO	GIVEN NAMES PQRSTUWXYZ	GRANTEES	BOOK	PAGE	No. of Acres	BRIEF DESCRIPTION, LOCATION, ETC. (Not Warranted)
26754 May 16, 1975	Williams			<i>et al.</i> Ruford	Louise Williams	1018	429		Kelley St. Sec 3 Duncan Mills cont. lot 64 Co. Blake St. +
26789 May 16, 1975	"	<i>m. et al.</i> Elizabeth			South Carolina State Hwy Dept	1018	447		Lot 80 Overbrook Rd. Piper
27470 May 23, 1975	"			J. Frank	R. J. Wilson	1018	745		Lot 17 Bayne Sh. "Vierprint"
27553 May 26, 1975	"			Ellis + Thomas Margaret Williams	Silas Joe Williams	1018	833		Lot 11 + pt. Lot 10 Silver St.
27604 May 27, 1975	"	<i>d</i> Gladys			W James Williams	1018	925		Lot Lot 17 Earnhardt St.
28130 May 30, 1975	"			Morton Mary Ann	Osbornette H. Scott	1019	107		Lot 6 Hammitt Rd. Was to less pt.
28589 June 4, 1975	"			<i>m. et al.</i> Summer	D.C. Nat'l Bk as TR.	1019	318		Lot 1, 507 1/4 Sec. Cleveland 1 Woodfin Ave.
28765 June 6, 1975	"			R. Jack	William A Carbaugh	1019	469		Unnumbered lot + pt. lot Crawford St., 1/2 acre + lots
29102 June 11, 1975	"			Leo	Luther Hamby, Jr. <i>et al.</i>	1019	771		Lot 2 + 3 Pittston
30925 June 30, 1975	"			<i>et al.</i> Mr. Henry + Mrs. Lillian	Greenville County	1020	561		Dedicated Rd. Right of Way Confirmation
30924 June 30, 1975	"			<i>et al.</i> Mr. Henry + Mrs. Lillian	Greenville County	1020	562		Affidavit for Public Rd Heritage Highway
606 July 8, 1975	"			Charles D. + Lois K.	John W. Hughes, <i>et al.</i>	1020	889		Lot 83 Butler Springs Rd.
678 July 9, 1975	"			Kathy	M. A. Parrnell	1020	944		Lot country Rd. Jones tp.
1076 July 14, 1975	"			Beilders, Inc.	Dobsonville, Sec. II	ded. Bk. 1	207		Dedication of Road + Streets
1052 July 14, 1975	"					1021	90	9.16	
1052 July 17, 1975	"					1021	104	1.4	

DIRECT or GRANTOR Index to Deeds — Greenville County, S. C.

(B) REG. U. S. PAT. OFFICE *Chas. McCorkle* County Indexes Since 1888 An Identifying Trade Mark

Open at Proper Tab according to First Letter or Letters of Name and refer to Buff Sub-Index sheet for page reference.

COTT FAMILY NAME INDEX No. 75 © 1949
MADE BY THE COTT INDEX COMPANY, COLUMBUS, OHIO
SOLD BY WALKER, EVANS & COGSWELL CO., CHARLESTON, S.C.

FILE NUMBER DATE OF RECORD	GRANTORS FAMILY NAMES	GIVEN NAMES ABCDEFGHIJ	GIVEN NAMES JKLMNO	GIVEN NAMES PQRSTUVWXYZ	GRANTEES	BOOK	PAGE	No. of Acres	BRIEF DESCRIPTION, LOCATION, ETC. (Not Warranted)
1052 July 14, 1915	Williams				Comm. of Public Works	1021	107		Lot 10.86 ac. Sec. 1, Twp. 5, S. 100 E. Tp.
1495 July 17, 1945	"		Mary Lucille		M. L. Farmer, et al	1021	422	0.4	Acres County Rd.
1550 July 17, 1945	"		Mable		M. L. Farmer, et al	1021	421		42 ac. Sec. 1, Twp. 5, S. 100 E. Tp.
1987 July 23, 1945	"		Lelia J.		D.C. State Hwy Dept.	1021	697		Lot Hawley St.
3136 Aug 5, 1945	"	Builders Inc			Leon Moody	1022	267		Lot 12 "Hampshire Hills"
3765 Aug 11, 1945	"	Weaver B.			Jerry B. Gosnell	1022	511	5	Acs. Glassy Tp.
"	"	Melen T.			"	1022	511		
4076 Aug 13, 1945	"	Builders Inc			Ronnie L. Jones	1022	663		Lot 16 "Dixie Acs."
4302 Aug 15, 1945	"		Jim, Inc		Morris F. Henderson	1022	707		Lot 35 "Woodburn Ln."
4169 Aug 15, 1945	"		Jim, Inc		Cam Thach & et al.	1022	910		Providence Square
5443 Aug 24, 1945	"	Corinne		Corinne Moore Williams	Jim Lester Hawley et al.	1020	310		Lot 80 "Stratton Place"
5473 pt 3, 1945	"	Builders, Inc			Harman Bungo	1023	636		Lot Greatfield Rd
6210 Sept 5, 1945	"		Jim, Inc		Tony A. Walter, Jr.	1023	761		lots 3 + 4 Sec. 2 "Richmond"
9624 Oct 10, 1945	"		J. Frank		Roy M. Davidson, et al.	1023	617		"Ware Trng"
9872 Oct 13, 1945	"			Reva Foster	Mayme C. Walker	1025	730		Lot 125 Bramble Ct.
9975 Oct 14, 1945	"		J. Frank		C.A. Talley, et al.	1025	769		pt. lots 8 + 9 Sec. 11, Rutherford Rd.
									Lot 1/2 Acs Lot 3
									1/2 Lot 2000000 Ln.

DIRECT or GRANTOR Index to Deeds — Greenville County, S. C.

REG. U. S. PAT. OFFICE *Chas. M. Coker* County Indexes Since 1888 An Identifying Trade Mark

Open at Proper Tab according to First Letter or Letters of Name and refer to Buff Sub-Index sheet for page reference.

COTT FAMILY NAME INDEX No. 75 © 1949
MADE BY THE COTT INDEX COMPANY, COLUMBUS, OHIO
SOLD BY WALKER, EVANS & COGSWELL CO., CHARLESTON, S.C.

2
(2)

FILE NUMBER	GRANTORS FAMILY NAMES	GIVEN NAMES ABCDEFGH	GIVEN NAMES IJKLMNO	GIVEN NAMES PQRSTUVWXYZ	GRANTEES	BOOK	PAGE	No. of Acres	BRIEF DESCRIPTION, LOCATION, ETC. (Not Warranted)
9992	Williams				Roger R. Cox, et al.	1025	788		Lot 13 "Hampshire Hills" Court
Oct. 14, 1975									
9972	"	"	"	"	Robert Lewis Gray et al.	1025	774		Lot 3 Warren Ct. "Warren"
Oct. 14, 1975									
9991	"	"	"	"	J. Frank Williams	1025	789		Lot 13 "Hampshire Hills"
Oct. 14, 1975									
10071	"	"	"	"	Green Led B + L. Room	1025	869		Real Property Agree.
Oct. 15, 1975									
"	"	"	"	"	"	1025	869		
10341	"	"	"	"	J. Douglas Bayne et al.	1025	940		Lot 128 Kenilworth Dr. "Wellington Green" Dec. III
Oct. 17, 1975									
"	"	"	"	"	"	1025	940		
10670	"	"	"	"	D.C. Nat'l Bk	1026	158		Real Property Agree.
Oct. 21, 1975									
11374	"	"	"	"	James W. Bellinger	1020	421	2.42	See return re 11374
set 11.11.75									
13097	"	"	"	"	Nesola Powell Smith	1021	426		Lot 12 Hill of Mel. May. B. 1st
Nov. 11, 1975									
"	"	"	"	"	"	1021	426		
13302	"	"	"	"	Riley Donald Greenwood et al.	1028	457	.33	Acc. Paris Mt. Tp. In. Rest
Nov. 14, 1975									
13840	"	"	"	"	Albert R. Martin et al.	1021	544	3.25	See return re 13840
Nov. 25, 1975									
13855	"	"	"	"	Robert N. William Guy Early, Jr. et al.	1027	704		1.2 Acres Tract A = 8.2 Acres. Tract B =
Nov. 25, 1975									
14082	"	"	"	"	W.R., Jr. W.R. Williams, Jr. et al.	1021	520	27.5	Reg. 11.11.75
Nov. 28, 1975									
14069	"	"	"	"	W.R., Jr. Albert R. Martin et al.	1027	840	7.13	See Contract by Deeds
Nov. 28, 1975									

DIRECT or GRANTOR Index to Deeds — Greenville County, S. C.

REG. U. S. PAT. OFFICE *Chas. McCall* County Indexes Since 1888 An Identifying Trade Mark

Open at Proper Tab according to First Letter or Letters of Name and refer to Buff Sub-Index sheet for page reference.

COTT FAMILY NAME INDEX No. 75 © 1949
MADE BY THE COTT INDEX COMPANY, COLUMBUS, OHIO
SOLD BY WALKER, EVANS & COGSWELL CO., CHARLESTON, S.C.

FILE NUMBER DATE OF RECORD	GRANTORS FAMILY NAMES	GIVEN NAMES ABCDEFGHIJ	GIVEN NAMES JKLMNO	GIVEN NAMES PQRSTUWXYZ	GRANTEES	BOOK	PAGE	No. of Acres	BRIEF DESCRIPTION, LOCATION, ETC. (Not Warranted)
14213 Dec. 1, 1975	Williams	Inc. Builders			J. Frank Williams et al	1027	905		Lot 18 "Oglethorpe Acres"
14214 Dec. 1, 1975	"			J. Frank	Chandrabant B. Patel	1027	904		"Oglethorpe Acres" Lot 18 Oglethorpe Drive Marietta
14594 Dec. 4, 1975	"			Joe	Lillie Mae Garland	1028	121		Lot U.S. Hwy. 276 + Kensington Lane near J. Kent Ave. Car. Bryan Rd. (Jones-Kelly Rd.) Place
14936 Dec. 9, 1975	"	Elizabeth M.	+	W. R. Sr.	Dominic Paul Tempsey	1028	358	14.11	Lot 69 Bridgton Dr. "Stratton Place"
14966 Dec. 9, 1975	"			Jim, Inc.	R. Wayne Byrd Dist. Commission	1028	376		Right of Way + " "
15714 Dec. 17, 1975	"	George E.	+	Vinnie H.	Barea Public Service	1028	477		Lot 11 " "
16000 Dec. 24, 1975	"			F. J. Wick	W. R. Sr. + Limited	1027	244		Lot 11 " "
16000 Dec. 24, 1975	"			W. R. Sr., Inc.	W. R. Sr. + Limited	1027	244		Lot 11 " "
16764 Dec. 21, 1975	"			J. V. ^{Cancelled Nov 15, 1984 and Bk 126 p 521} Dannie S. Jenkins	Universal Services of D.C., Inc.	1029	540		Memorandum of lease
17509 Jan. 9, 1976	"			Melvin A.	Melvin D. Staudenmire	1029	980		Power of Attorney
17510 Jan. 9, 1976	"			Lonzie D.	Melvin D. Staudenmire	1029	982		Power of Attorney
18073 Jan. 16, 1976	"			Jimmy	Odessa Anne Giggis Williams	1030	263		Lot 3 Carter St. Ave. + Allata Ave. Hillside Terrace
18074 Jan. 16, 1976	"			Jimmy	Anne G. Williams	1030	264		Lot pt. Lots 40 + 42 Co. Clavennine
18412 Jan. 20, 1976	"			Margaret C.	A. C. Nat'l Bk	1030	420		Real Property Agree.
18757 Jan. 23, 1976	"			Ann Ward et al	Clara Howard Ward	1030	587		Chick Spg Sp. Int. Lot Old Rutledge Rd.

DIRECT or GRANTOR Index to Deeds — Greenville County, S. C.

REG. U. S. PAT. OFFICE *Chas McCott* County Indexes Since 1888 An Identifying Trade Mark

Open at Proper Tab according to First Letter or Letters of Name and refer to Buff Sub-Index sheet for page reference.

COTT FAMILY NAME INDEX No. 75 © 1949
MADE BY THE COTT INDEX COMPANY, COLUMBUS, OHIO
SOLD BY WALKER, EVANS & COGSWELL CO., CHARLESTON, S.C.

(D)

FILE NUMBER	DATE OF RECORD	GRANTORS FAMILY NAMES	GIVEN NAMES ABCDEFGHIJ	GIVEN NAMES KLMNO	GIVEN NAMES PQRSTUVWXYZ	GRANTEES	BOOK	PAGE	No. of Acres	BRIEF DESCRIPTION, LOCATION, ETC. (Not Warranted)
18757	Jan. 23, 1976	Williams	Anna	Ward	et al.	Clara Howard Ward	1030	588		"Mt. View Cir." Chick Spgs. Jc. Int. Lot 17 Old Rutledge Rd. Bridgeton Dr.
19169	Jan. 28, 1976	"			Jim, et al.	Alemda T. Hayes	1020	797		Lot 57 "Stratton Place"
20369	Feb. 11, 1976	"			m. et al. Willie Mae	Works of the City of Open Commission of Public	1031	488		D. Tiger River Blvd. Tp. R/W. ultimate cross Tracks A, B, C + E = 53.67 Acs
20370	Feb. 11, 1976	"			m. et al. Willie Mae	Works of the City of Open Commission of Public	1031	537		Purposes Easement for Compartmentment
20554	Feb. 13, 1976	"	Ellen B	+	Robert W.	Robert Hal Mauney et al. Dist. Commission	1031	591		"Date Exp." Dec. II Lot 21 1/2 Walsley Rd. "Del
20942	Feb. 18, 1976	"			Mary Lee + Walter S.	Bosco Public Service	1031	771		Right of Way
21232	Feb. 20, 1976	"	Callie C.	et al.		Arizona C. Grant	1031	841		Lot Pine Log Ford Rd
21233	Feb. 20, 1976	"	Callie C.	et al.		Charles A. Cox	1031	900		Lot Pine Log Ford Rd
21235	Feb. 20, 1976	"	Callie C.	et al.		Jessie C. Wright	1031	902		Lot
21421	Feb. 24, 1976	"			John C. + Theresa (M)	Paul A. Petersen et al.	1031	993		Spgs Jc. Lot 9 Circle Dr. Chick
21471	Feb. 24, 1976	"	J. E.	+	Patsey A.	Maintain View Baptist Church	1032	29		Lot Caged St.
22150	Mar. 2, 1976	"	Arthur E	+	Lindem et al.	St. Matthews Baptist Church	1032	415	1/2 Acre	
"	"	"			Nellie et al.	"	1032	415		
22162	Mar. 2, 1976	"	Deaner B. J.	et al.		Jerry S. Doornell	Re-Record 1032	414		5 Acre. Glassy sp. for original see deed Bk. 1022 Pg. 511
"	"	"	Helen J.	et al.		"	Re-Record 1032	414		
22506	Mar. 5, 1976	"			Ellis Robert	Donald A. Copeland	1032	606		Lot 57 David Hills

DIRECT or GRANTOR Index to Deeds — Greenville County, S. C.

(A) REG. U. S. PAT. OFFICE *Chas. McCott* County Indexes Since 1888 An Identifying Trade Mark

Open at Proper Tab according to First Letter or Letters of Name and refer to Buff Sub-Index sheet for page reference.

COTT FAMILY NAME INDEX No. 75 © 1949
MADE BY THE COTT INDEX COMPANY, COLUMBUS, OHIO
SOLD BY WALKER, EVANS & COGSWELL CO., CHARLESTON, S.C.

FILE NUMBER DATE OF RECORD	GRANTORS FAMILY NAMES	GIVEN NAMES ABCDEFGHIJ	GIVEN NAMES JKLMNO	GIVEN NAMES PQRSTUVWXYZ	GRANTEES	BOOK	PAGE	No. of Acres	BRIEF DESCRIPTION, LOCATION, ETC. (Not Warranted)
22992 Mar. 11, 1976	Williams			by Frank P. McAdams, Jr. as master James David	Admin. of Veterans Affairs	1032	844		Park Lot 84 Crosby Ln., Paramount Newly RD.
23355 Mar. 15, 1976	"			James H. et al.	James H. Williams et al.	1033	23	1.15	Ac. Newly RD. also ad. near Ware Place
23450 Mar. 16, 1976	"			Susie et al.	Christine McLee Moton	1033	95	20.3	Ac. = Inact 1 Nora Moton Est
23463 Mar. 16, 1976	"			Susie et al.	Susie Williams as Sec.	1033	157		Trust Agreement "Stone Lake Hgts" Sec II
23699 Mar. 18, 1976	"			James P.	Evelyn H. Williams	1033	271		Lot 67 Lake Forest Dr. #11
24071 Mar. 22, 1976	"	D. & M. Durgene		Kenneth	Jimmy Mantekas et al.	1033	486		Lot 2 C. Hwy. By-Pass
25063 Apr. 1, 1976	"	AKIA Anne Anne		C. Williams	Joe Williams	1033	964		Lot 1 Co. Parker Rd + City View Dr. Gibbs P. also Lot 20 Burnside RD "dove Ests." In. Rest
"	"	"		"	"	1033	964		
25253 Apr. 2, 1976	"			Mary H.	Mary W. Arnold	1034	70		Lot 8 Warehouse Ct. also Lot 9 Co. Warehouse Ct. + Wynette Ave. "Lincoln Town" near Pinedale App. Dr. Dr. "Perry Deal"
"	"			"	"	1034	70		Lot 89 + Pt. Lot 40 Mc Mahin
25654 Apr. 6, 1976	"	W. & Arthur		J. Frank	Jack D. Jameson	1034	231		Lot 21 = 11
"	"			"	Earl C. Riddle et al.	1034	27		Lot 10 = 11
"	"			"	"	1034	27		Lot 10 = 11
"	"			"	"	1034	27		Lot 10 = 11
26751 Apr. 13, 1976	"	Barnjamin		Peggy	Greenville County	1034	738		Right of Way Petition
"	"			"	"	1034	738		

DIRECT or GRANTOR Index to Deeds — Greenville County, S. C.

REG. U. S. PAT. OFFICE *Chas McCott* County Indexes Since 1888 An Identifying Trade Mark

Open at Proper Tab according to First Letter or Letters of Name and refer to Buff Sub-Index sheet for page reference.

COTT FAMILY NAME INDEX No. 75 © 1949
MADE BY THE COTT INDEX COMPANY, COLUMBUS, OHIO
SOLD BY WALKER, EVANS & COGSWELL CO., CHARLESTON, S.C.

(8)

FILE NUMBER DATE OF RECORD	GRANTORS FAMILY NAMES	GIVEN NAMES ABCDEFGHIJ	GIVEN NAMES JKLMNO	GIVEN NAMES PQRSTUWXYZ	GRANTEES	BOOK	PAGE	No. of Acres	BRIEF DESCRIPTION, LOCATION, ETC. (Not Warranted)
22100 Apr 22, 1916	Williams Arthur	E. J. Linders	etal.		Church Mt. Matthews Baptist	Re-record 1035 142			1/2 Jura near Saluda River
"	"	Nellie	etal.		"	1035 142			also 1/2 Jura N. of Saluda River to
22117 Apr 22, 1916	"	as Exec.			City of Greenville	1035 142			1/2 Jura near Saluda River
"	"	"	"	"	"	1035 142			quit claim
22121 Apr 21, 1916	"	James			James J. Williams	1035 761			1/2 Jura near Saluda River
28331 May 4, 1916	"	Nazel R.	+ Robert J.	etal.	Charles Gary Fowler,	1035 723			Lat 129 Jura St. Corner
28834 May 10, 1916	"	M. Elizabeth	+ W. Raymond	etal.	Jeffrey M. Plumlee	1035 967		2.48	near J. Rect
28948 May 10, 1916	"	Louise	R.		Otis Darnell, etas	1036 11			Abingdon frame
29052 May 11, 1916	"	James			James B. Johnson	1036 78			Pt. Lots 87-A & 88-A
29082 May 11, 1916	"		W. James		Colonial Hill Baptist Church, Inc.	1036 93			See II
29100 May 11, 1916	"	M. Evelyn	+ Lacey O.		Buster C. Deloy, etas	1036 98			Lat 94 Curdella forest
"	"	"	"	"	"	"			Lat 94 Curdella forest
"	"	"	"	"	"	"			Lat 94 Curdella forest
"	"	"	"	"	"	"			Lat 94 Curdella forest
29767 May 8, 1916	"	as Exec.	etal.		N. Frank Isman	1036 474			Quitclaim deed - lots 51 & 52
30117 May 21, 1916	"	J. E.			Virgil Ballieu	1036 700			Lat

DIRECT or GRANTOR Index to Deeds — Greenville County, S. C.

(E)

REG. U. S. PAT. OFFICE *ChumCott* County Indexes Since 1888 An Identifying Trade Mark

Open at Proper Tab according to First Letter or Letters of Name and refer to Buff Sub-Index sheet for page reference.

COTT FAMILY NAME INDEX No. 75 © 1949
MADE BY THE COTT INDEX COMPANY, COLUMBUS, OHIO
SOLD BY WALKER, EVANS & COGSWELL CO., CHARLESTON, S.C.

FILE NUMBER DATE OF RECORD	GRANTORS FAMILY NAMES	GIVEN NAMES ABCDEFGHIJ	GIVEN NAMES JKLMNO	GIVEN NAMES PQRSTUVWXYZ	GRANTEES	BOOK	PAGE	No. of Acres	BRIEF DESCRIPTION, LOCATION, ETC. (Not Warranted)
20809 May 27, 1976	Williams		as Exec.	A. Frank et al	Mrs Patterson Papan	1037	23		Que "Oaklawn" lot #5 thru #8 Locust
36771 May 27, 1976	"	<i>Cancelled</i> Dannie S. Lankford Feme	8-26-77	et al #6426	S. C. Mott Bk	1037	39		Real Property Agree.
"	"	<i>Cancelled</i> Dannie S. Lankford Feme	8-26-77	et al #6426	" "	1037	39		
30687 May 27, 1976	"	F. D.	Donald		Parago of Piedmont, Inc	1037	43		Lease Agreement Piedmont "High Place"
21188 Jun 1, 1976	"		as Exec	J. Frank et al	Williams Builders, Inc	1037	229		lots 6+7 on the Pt. South
21187 Jun 1, 1976	"		as Exec.	J. Frank et al	W. H. Johnson et al	1037	230		lot 1 Dec. II Locust St. S. W. for My. C. lots 53 thru 57 "Oaklawn" area pt
31151 Jun 1, 1976	"	M.		W. Raymond	Kenneth L. Bright et al	1037	179	3	acc. of hanging line " Junction Road"
31491 Jun 3, 1976	"		as Exec	J. Frank	Annie W. Brown	1037	387		lot 3e Center St.
81880 June 8, 1976	"	(By 8 Mills. Co. J. Collector George F. Miller)		Raymond C.	William M. Watts.	1037	560		Piedmont Road, lot D.W. side Georgia + West Ave.
32163 June 10, 1976	"	Charlotte		William E.	Doris S. Williams	1037	754		Int. Lot 69 + pt. lot 70 1480s. Ave. J. Part of 2p.
32220 June 10, 1976	"			Raymond E.	John B. Powell et al	1037	791		lot 123 Wilkes St. Belmont
32219 June 10, 1976	"			J. Frank	Frank Jones, et al	1037	792		Lot 14 Huntly Acres
33312 June 21, 1976	"		as Exec.	J. Frank et al	D. Wilson et al	1038	344		pt. lot #1
33485 June 23, 1976	"	Builders, Inc			Bobby R. Forey et al	1038	767		lot 3a Namparine Hills

DIRECT or GRANTOR Index to Deeds — Greenville County, S. C.

2
(7)

REG. U. S. PAT. OFFICE *Chas. McCall* County Indexes Since 1888 An Identifying Trade Mark

Open at Proper Tab according to First Letter or Letters of Name and refer to Buff Sub-Index sheet for page reference.

COTT FAMILY NAME INDEX No. 75 © 1949
MADE BY THE COTT INDEX COMPANY, COLUMBUS, OHIO
SOLD BY WALKER, EVANS & COGSWELL CO., CHARLESTON, S.C.

FILE NUMBER DATE OF RECORD	GRANTORS FAMILY NAMES	GIVEN NAMES ABCDEFGHIJ	GIVEN NAMES KLMNO	GIVEN NAMES PQRSTUVWXYZ	GRANTEES	BOOK	PAGE	No. of Acres	BRIEF DESCRIPTION, LOCATION, ETC. (Not Warranted)
617 July 7, 1976	Williams			Jacob Willie	Ethel Williams	1039	248		St. Washington Hotel Bldg C Lot 15 Peach St. (Pine)
9349 July 15, 1976	"	Will as Exec. & Co-Tr.		Carolyn	Clarence C. Greene	1039	652		Lot 24 Ravinia Ave
2909 July 30, 1976	"			William J.	Wayne Mosher, et al	1040	457		Lot 97 W. Decatur St. San Souci
3899 Aug 10, 1976	"			Ruth B. et al	Ed. Ed. S. + R. Green	1041	44		Real Property Agree. "Now use"
4484 Aug 12, 1976	"			W. James	W. James & Williams	1041	125		Lot 127 Now Pine Rd. "Now use"
4483 Aug 12, 1976	"		John, et al.		W. James Williams	1041	128		Lot 127 Now Pine Rd.
4442 Aug 12, 1976	"		John E. et al.		Raymond Entrep.	1041	140		Lot 24 Landray Vale Sec. II
4823 Aug 19, 1976	"		Mary H. et al.		Thomas W. Williams	1041	475		St. Lot 5 + pt. Lot 6 Greene Bldg. A "Dunwoody Place"
5218 Aug 24, 1976	"		Frank et al.		W. H. Johnson, et al	1041	704		Lot 18 Fletcher Pt. Vimber's own Open Chick Coop to West Lot 13 Washington St. Pleasant
5448 Aug 26, 1976	"		Kenneth		Grace J. Hutchinson	1041	837		Belmont Hotel - Chick Spring 24. Lot 73 Sheffield Rd.
5511 Aug 26, 1976	"		Lucy B.		Berry E. Taylor, et al	1041	860		
5597 Aug 27, 1976	"		John E. et al.			1041	915		Old Restrictive Covenants Farrar's Wood Lot 187 Sec. IV
"	"		Mary H. et al.			1041	915		

DIRECT or GRANTOR Index to Deeds - Greenville County, S. C.

(F) REG. U. S. PAT OFFICE *Chas. McClellan* County Indexes Since 1888 An Identifying Trade Mark


Open at Proper Tab according to First Letter or Letters of Name and refer to Buff Sub-Index sheet for page reference.

COTT FAMILY NAME INDEX No. 75 © 1949
MADE BY THE COTT INDEX COMPANY, COLUMBUS, OHIO
SOLD BY WALKER, EVANS & COGSWELL CO., CHARLESTON, S.C.

FILE NUMBER DATE OF RECORD	GRANTORS FAMILY NAMES	GIVEN NAMES ABCDEFGHIJ	GIVEN NAMES JKLMNO	GIVEN NAMES PQRSTUVWXYZ	GRANTEES	BOOK	PAGE	No. of Acres	BRIEF DESCRIPTION, LOCATION, ETC. (Not Warranted)
6809 Sept. 9, 1976	Williams			<i>et al.</i> Wiley W. Perrin H.	Opard R. Opus	1042	651		Lot 96 + 97 Lawrence RD "East Lynne" less pt.
"	"			"	"	1042	651		"
7405 Sept. 16, 1976	"		Lucy B.		James P. Nyman, et al	1042	952		(Emma St.) Chick Spring sp. lot = .54 acs, W. Permit Rd.
7642 Sept. 17, 1976	"	Builders, Inc.			William J. Watson, et al	1043	50		#2 Lot 34 Hampshire Hills.
7833 Sept. 21, 1976	"			W. E., Sr.	Gregory Rex Hamilton	1043	194	4.3	Ac. Buckhorn RD.
8187 Sept. 24, 1976	"	Cecil J.			Jim Vaughn Enterp. Inc.	1043	369		pt. lots 8 + 9 John St. (Alley) "Pine Grove" Note
8267 Sept. 24, 1976	"	Corine J.	et al.		Deborah Ann Smith	1043	411		West. lot 1 + pt. lot 8 Park St.
8521 Sept. 28, 1976	"		Dora J.		Creative Builders, Inc.	1043	577		lot 6 + strip Taber St. Reid school Rd.
8851 Sept. 30, 1976	"		Mary Frances		Frances Thomas Neubia	1043	795		lot 2 acs also lot 2 acs
9111 Oct. 1, 1976	"		Milan, et al		Richard E. Pizar, et al	1043	890		lot 24, Albatross
"	"		Jan H. et al		" " "	1043	893		all 1. "Bellingham"ville
8975 Oct. 1, 1976	"		James E.		Bill Music Machine Corp.	1043	937		
9353 Oct. 3, 1976	"		J. Frank		Bethel Baptist Church	1044	39		"Pine Grove Note" lot 18 Pine Grove Rd. see III 50 lls
9546 Oct. 6, 1976	"	Harold W.	Mary Anne		Ricky W. Riney	1044	160		lot 240 Sellswood Cir. Westland
9862 Oct. 11, 1976	"		Mary Francis as Exec.		Juanee Thomas Neubia	1044	344		School Rd for use see 1043 pg. 795 lot 2 acs also west 2 acs Red Creole St. "Summit View"
9916 Oct. 11, 1976	"		J. Frank, et al		The Sharon Corp.	1044	382		Quitclaim - west. lot 9 Blk. E.

DIRECT or GRANTOR Index to Deeds — Greenville County, S. C.

(G) REG. U. S. PAT. OFFICE *Chas. McCott* County Indexes Since 1888 An Identifying Trade Mark


 Open at Proper Tab according to First Letter or Letters of Name and refer to Buff Sub-Index sheet for page reference.

COTT FAMILY NAME INDEX No. 75 © 1949
MADE BY THE COTT INDEX COMPANY, COLUMBUS, OHIO
SOLD BY WALKER, EVANS & COGSWELL CO., CHARLESTON, S.C.

FILE NUMBER DATE OF RECORD	GRANTORS FAMILY NAMES	GIVEN NAMES ABCDEFGHIJ	GIVEN NAMES KLMNO	GIVEN NAMES PQRSTUVWXYZ	GRANTEES	BOOK	PAGE	No. of Acres	BRIEF DESCRIPTION, LOCATION, ETC. (Not Warranted)
14625 Nov. 29, 1976	Williams		as Executor Archia B.		Jerry Arden Ellenburg	1046	940		Judson Mills Tract Lot 48 Fifth Ave. Alc. T.
14915 Dec. 1, 1976	"		J. Frank		C. A. Dalley, et al	1047	80		West Eldorado Dr.
14927 Dec. 2, 1976	"		Larry E. et al		Joseph Thomas Bowens	1047	174	}	Lot 12 Co. Sitka Ave (Ching Ave.) + Alaska Ave (Morningside Dr) Parkview
"	"		Lillie Mae et al		" "	1047	174		
15173 Dec. 3, 1976	"		Sheriff for Greenville County Cash J.		Janet Thompson	1047	270		Lot. lot of Gillette + Palgrave Rd.
15229 Dec. 6, 1976	"		Jo Ann P.		Raymond A. Garrison et al Sever Authority	1047	318		Lot 61 Indian Hills
15538 Dec. 8, 1976	"		Dorothy R.		Western Carolina Regional	1047	587		Notice of Condemnation
15453 Dec. 8, 1976	"		cancelled Dorothy S. Lankford 1976 Dorothy A. et al		2-13.8 9*6394 8+ Bk. 112-699 D. D. S. + L. Assoc	1047	442		Real Property Assoc.
15602 Dec. 9, 1976	"		J. Frank		House Rentals, Inc.	1047	624		Lot Eldorado Dr.
16350 Dec. 17, 1976	"		Johnny R. (formerly Alice U. Ruffman)		Jane B. Williams	1048	6		Blk A Greenville Sp. Lot 3 Deborah Lane, Lakewood Ave. Augusta Road Langston
16552 Dec. 20, 1976	"		Alice U. Ruffman		Sam A. Cook Jr. et al	1048	114		Lot 218 1/2 pt. lot 217 De Oyley Colonial Hills - Sec. 6
17779 Jan. 4, 1977	"			W. James	Louie P. Thomason et al a Sullyman Corp.	1049	28		Lot 257 Creighton St. Shackelford Rd.
17913 Jan. 5, 1977	"		H. H.		Roadway Express, Inc.	1049	137		Lot 20 Cor. S.C. Hwy. 20 +
18434 Jan. 10, 1977	"		Henry A.		Dynon Wadsworth	1049	404		Lot Stall Street "Pine Grove Hpts"
18703 Jan. 13, 1977	"		J. Frank		Bethel Baptist Church	1049	628		lot 17 Sulphur Sp. RD.
18805 Jan. 14, 1977	"		a/k/a Mrs. Johnny Williams Jane		Western Carolina Regional Sever Authority	1049	730		Right of Way B2.3-2-20

DIRECT or GRANTOR Index to Deeds — Greenville County, S. C.

REG. U. S. PAT OFFICE *Chas McCott* County Indexes Since 1888 An Identifying Trade Mark

 Open at Proper Tab according to First Letter or Letters of Name and refer to Buff Sub-Index sheet for page reference.

COTT FAMILY NAME INDEX No. 75 © 1949
MADE BY THE COTT INDEX COMPANY, COLUMBUS, OHIO
SOLD BY WALKER, EVANS & COGSWELL CO., CHARLESTON, S.C.

(4)

FILE NUMBER DATE OF RECORD	GRANTORS FAMILY NAMES	GIVEN NAMES ABCDEFGHIJ	GIVEN NAMES KLMNO	GIVEN NAMES PQRSTUVWXYZ	GRANTEES	BOOK	PAGE	No. of Acres	BRIEF DESCRIPTION, LOCATION, ETC. (Not Warranted)
19237 Jan. 19, 1977	Williams			Nooper, et al Martha	Algie Donald Hooper	1049	876		Blnd. Alley Mills Sec II Int. lot 481 (#32) Dorsey
19355 Jan. 20, 1977	"			et al W. James	Caiphas J. Hampton	1049	913		2 lots Lindleton St.
19481 Jan. 21, 1977	"			et al James	Raymond Richard Sulber	1049	994	1	Acre Stoddard Rd.
19894 Jan. 28, 1977	"			Mary D.	Richard Dale Sloan	1050	205		Lot 1 West Lee Rd. Mountain Park
19871 Jan. 28, 1977	"	David T.			Kenneth R. Deering	1050	221		Lot 23 E. Sable Ct. Blue Monahan Mills Sec III
20639 Feb. 4, 1977	"			A. et al. Kathleen	W. O. Gosnell	1050	600		Lot 99 Mrs. Beth St. Victor
20911 Feb. 9, 1977	"	W. H.			Duke Power Company	1050	797		Right of way " Orchard Acres - Sec II
21358 Feb. 14, 1977	"			Narney W. James & Pamela	Frank A. Price, et al	1050	960		Lot 57 Fairhaven Dr.
21419 Feb. 14, 1977	"			Jessie C.	Henry Earl Jester, et al	1050	969		Int. lot 6 Eisenhower Ave
21417 Feb. 14, 1977	"			Bonnie H. & Lewis D.	<small>consolidated 8-3-78 # 3729 sub BK 59-753</small> Fred. Fed. & L. Loan.	1050	990		Real Prop. Agre Ave. Blk. B. - Same Sonie Valley
21706 Feb. 16, 1977	"			Wera M. formerly Patsy O. Alton	Opady Robinson	1051	129		Pl. lots 33 + 34 Brockwood Beach St.
22037 Feb. 21, 1977	"			Patsy A.	Margel A. Vance	1051	362	Int.	Lot Number St. 4
22208 Feb. 22, 1977	"			Richard James & Thomas B.	Cathay Cannon Rodgers	1051	406		3 Tracts " Morgan Hill addition
22424 Feb. 24, 1977	"			Riddle, et al Venice	Effe C. Riddle	1051	598		Int. lot 15 Woodside Ave. Fido: Sec II
22802 Feb. 28, 1977	"	W. Newwood		Patricia E.	Clifton Philip Williams	1051	781		Lot 44 Eastwood Dr. - Old Mill Confin
23013 Mar. 2, 1977	"	(Chairman of Deacons)		Joe R., et al.	Greenville County	1051	997		Affidavit for Public RD

DIRECT or GRANTOR Index to Deeds — Greenville County, S. C.

(H)

REG. U. S. PAT. OFFICE *Chas. McCott* County Indexes Since 1888 An Identifying Trade Mark

Open at Proper Tab according to First Letter or Letters of Name and refer to Buff Sub-Index sheet for page reference.

COTT FAMILY NAME INDEX No. 75 © 1949
MADE BY THE COTT INDEX COMPANY, COLUMBUS, OHIO
SOLD BY WALKER, EVANS & COGSWELL CO., CHARLESTON, S.C.

FILE NUMBER DATE OF RECORD	GRANTORS FAMILY NAMES	GIVEN NAMES ABCDEFGHIJ	GIVEN NAMES JKLMNO	GIVEN NAMES PQRSTUWXYZ	GRANTEES	BOOK	PAGE	No. of Acres	BRIEF DESCRIPTION, LOCATION, ETC. (Not Warranted)
23200 Mar. 3, 1917	Williams			Yates	Ray Plumley	1052	58	52	Mt. Top. Lease pt. Ac. also 9 1/2 Ac. Glassy
23745 Mar. 9, 1911	"	Elnie C	Joseph C		Ray Mc Spunkin	1052	374		"Wynette East" Lot 3 + 4 William Dr.
24002 Mar. 11, 1977	"			W. Louis	Waymond E. Burgess et al	1052	528		Lot "7" W. Earle St.
24243 Mar. 15, 1977	"	Donald R. et al		4-19-79 # 30449 lot 665-785	First Piedmont Bank	1052	723		Real Property Agree.
"	"	Edythe S. et al		4-19-79 # 30449 lot 665-785	"	1052	723		
25284 Mar. 24, 1977	"	1/2 Charlie A. Williams Charles A. et al			Carol W. Bennett	1053	235	2.0	Acres County Road
"	"	relinquish et al (Successor to L. & J. Realty Co., Inc.)			"	1053	235		
25696 Mar. 29, 1977	"			Jimm, Inc.	Ray Martin Pitts, et al	1053	533		Lot 120 part Arons Park S + J Realty Co. done
25684 Mar. 29, 1977	"			Jimm, Inc.	Sec. of State	1053	637		Certificate of merger - Arons Hills "Ac. II"
25818 Mar. 30, 1977	"	Brieders, Inc.			J. Frank Williams	1053	677		Lot 18 Bismarck Dr. Dakota Hills "Ac. II"
25819 Mar. 30, 1977	"			J. Frank	Samuel S. Pritchard et al	1053	678		Lot 18 Bismarck Dr. Dakota
25886 Mar. 30, 1977	"	H. J., Jr.			Frances J. Halpin	1053	710		Lot 7 Ethelridge Dr.
26173 Apr. 1, 1977	"	James et al.			T. G. Ponder as TR	1053	875		Tract, Arons (Taylor's Old Rd.) Chick Sp. P.
26155 Apr. 1, 1977	"	Genevieve R. Reeves			William L. Crane et al	1053	871		part tract Old Rockford Rd.
26356 Apr. 4, 1977	"	Sheshae James & Rose Ann			Addie Williams	1053	978		Lot 29 unnamed St. Bridge Rd.
26574 Apr. 5, 1977	"	Shirley A. et al.			Dewie B. Jarvis et al.	1054	152		Tract. 24.21 Ac. Sumalin

DIRECT or GRANTOR Index to Deeds — Greenville County, S. C.

REG. U. S. PAT OFFICE *Chas McCott* County Indexes Since 1888 An Identifying Trade Mark

Open at Proper Tab according to First Letter or Letters of Name and refer to Buff Sub-Index sheet for page reference.

COTT FAMILY NAME INDEX No. 75 © 1949
MADE BY THE COTT INDEX COMPANY, COLUMBUS, OHIO
SOLD BY WALKER, EVANS & COGSWELL CO., CHARLESTON, S.C.

2
(I)

FILE NUMBER	DATE OF RECORD	GRANTORS FAMILY NAMES	GIVEN NAMES ABCDEFGHIJ	GIVEN NAMES JKLMNOPQ	GIVEN NAMES RSTUVWXYZ	GRANTEES	BOOK	PAGE	No. of Acres	BRIEF DESCRIPTION, LOCATION, ETC. (Not Warranted)
26617	Apr. 6, 1977	Williams	David	H. et al.		Charles S. Inman et al.	1054	192	}	Lot 24 "Canterbury" See I
"	"	"	Alice	J. et al.		"	1054	192		
27233	Apr. 12, 1977	"	Builders	Inc.		Leon Moody	1054	486	#2	Lot 28 Hampshire Hills
27342	Apr. 13, 1977	"	"	"		James D. Suddeth et al.	1054	526	"	"Camelbrake I" Lot 12 Camelbrake Dr. Bridgeway Rd.
27931	Apr. 19, 1977	"	"	"		Nettie V. Armstrong	1054	914		Cont. 0.92 Aco Dunklin
28007	Apr. 19, 1977	"	Builders	Inc.		Elbert C. Elliott	1054	883		Lot 52 Hampshire Hills #2
28205	Apr. 20, 1977	"	"	"		W. Jolly Johnson et al.	1054	981		Alley - Less Strip Lot in Williams Pt. 9
28490	Apr. 22, 1977	"	"	"		J. W. Burreas, Inc.	1055	173		Cont 18.5 Aco Pondera Rd.
28890	Apr. 27, 1977	"	Bernice	"		William David Logan et al.	1055	420		Cont 2.0 Lot 2 "Fairfield Acres" Sect II
29349	Apr. 29, 1977	"	Donald	F. Sr.		H. R. Jones et al.	1055	654		Lease Agreement "Stratton Place"
29914	May 5, 1977	"	"	"		James E. Mitchell	1055	983		Bond for title - Lot 6 "Argenta Acres"
30049	May 6, 1977	"	Charles P. & Joyce E.	"		Millard L. Coleman et al.	1056	95		Lot 118 Halsey Dr.
30341	May 9, 1977	"	AIKIA Nettie Bell Jensen	Nettie B. Jensen		Smiley B. Williams	1056	231		Lot
30701	May 12, 1977	"	"	"		J. G. Ponder, as TR	Re-record 1056	479		bk 1053 pg. 875 Trust Check for sig. see Adam Mill Est.
30878	May 13, 1977	"	"	"		Thomas T. Robert Jerry et al.	1056	570		Lot 64 Millerest Way
31263	May 17, 1977	"	"	"		Palmer Roy L. Reynolds et al.	1056	761		Lot 7, 5 Rockview Dr.

*cancelled 12-29-78 Deed BK 1094-487
Domic S. Carterlynn, Inc. # 19447*

DIRECT or GRANTOR Index to Deeds — Greenville County, S. C.

(1) REG. U. S. PAT. OFFICE *Chas. McCalls* County Indexes Since 1888 An Identifying Trade Mark

Open at Proper Tab according to First Letter or Letters of Name and refer to Buff Sub-Index sheet for page reference.

COTT FAMILY NAME INDEX No. 75 © 1949
MADE BY THE COTT INDEX COMPANY, COLUMBUS, OHIO
SOLD BY WALKER, EVANS & COGSWELL CO., CHARLESTON, S.C.

FILE NUMBER DATE OF RECORD	GRANTORS FAMILY NAMES	GIVEN NAMES ABCDEFGHIJ	GIVEN NAMES JKLMNO	GIVEN NAMES PQRSTUVWXYZ	GRANTEES	BOOK	PAGE	No. of Acres	BRIEF DESCRIPTION, LOCATION, ETC. (Not Warranted)
31302 May 8, 1917	Williams	Ella J.	etal.		Robert S. Green	1056	811		Saluda Tp. Lot 10 Johnson Bridge Rd
31301 May 18, 1917	"	Ella J.	etal.		Willie Myrtle Jones	1056	812	13.20	Ac. Saluda Tp.
31538 May 11, 1917	"			Isaac etal.	Greenville County	1056	945		Confirmation Off. David for Public Rd
31975 May 23, 1917	"			formerly Nancy Bull	Jessie A. Hawkins etal	Re-record 1057	107		Saluda Tp. for Hwy. Sec. 1007 pg. 57 corrective deed for W. Main st.
32957 May 31, 1917	"	Dazel H.	etal.		Paul W. Dulbright	1057	608	0.54	Mill Rd. near Conestee Ac. Conestee Rd. + Parkway "B. L. Moore Eato."
33624 June 6, 1917	"	Ernie M.			Henry D. Wilho etal	1058	43		Lot 22 Bear Grass Rd.
34021 June 9, 1917	"	Ella J.	etal.		C. G. Green	1058	223	1.24	Saluda Tp. Ac. C. G. Green prop.
34023 June 9, 1917	"	Ella J.	etal.		Georgia Mae Smith	1058	223	3.6	Saluda Tp. Ac. of W. Green prop
34029 June 9, 1917	"			Hart etal. Jimmie D.	S.C. State Hwy Dept.	1058	220		Tract 13a Release Title 23.000, R.V. 5-21, "Severe Dev."
34216 June 10, 1917	"	Charles P.			Spice G. Williams	1058	223		Lot 1 + 2 Spawville Rd.
34370 June 10, 1917	"	Charles P.	Joyce G.		Clyde C. Williams etal	1058	224		"Severe Dev." Lot 2 Spawville Rd.
34320 June 10, 1917	"			J. Frank	Doc S. King	1058	223		Lot 1 Edgewood Ave.
34321 June 12, 1917	"	Donald J. S.			James K. Ammons, etal	1058	424		Tracts 1, 2, 3, 4 + 5 = 4.66 Ac.
35004 June 14, 1917	"	Clyde C.	etal.		Janice H. Walker	1058	798		Lot 93 Hawthorne Lane "Langley Hqs."
"	"	Esteliah R.	etal.		"	1058	798		

- Over -

DIRECT or GRANTOR Index to Deeds — Greenville County, S. C.

REG. U. S. PAT OFFICE *Chas McCott* County Indexes Since 1888 An Identifying Trade Mark

Open at Proper Tab according to First Letter or Letters of Name and refer to Buff Sub-Index sheet for page reference.

COTT FAMILY NAME INDEX No. 75 © 1949
MADE BY THE COTT INDEX COMPANY, COLUMBUS, OHIO
SOLD BY WALKER, EVANS & COGSWELL CO., CHARLESTON, S.C.

2
(J)

FILE NUMBER	DATE OF RECORD	GRANTORS FAMILY NAMES	GIVEN NAMES ABCDEFGHIJ	GIVEN NAMES KLMNO	GIVEN NAMES PQRSTUVWXYZ	GRANTEES	BOOK	PAGE	No. of Acres	BRIEF DESCRIPTION, LOCATION, ETC. (Not Warranted)
35063	June 17, 1977	Williams	Clyde C.	etal.		Max E. Hoover etal.	1058	799		Lot 94 & pt. Lot 95 Hawthorne Lane Jamney Hpts.
"	"	"	Etoliah R.	etal.		" "	1058	799		
35288	June 21, 1977	"	George W	etal.		Maxwell Alston etal.	1058	956		Lot 2 Rice St. (Henrietta Ave.)
"	"	"	Etta W	etal.		" "	1058	956		
36477	June 30, 1977	"	Ardell & John			The S.C. Nat'l Bank	1059	652		Real Prop. Agree.
125	July 1, 1977	"	Bill B. & Nettie A.			Blue Ridge Elec. Coop. Inc.	1059	803		Right of Way Easement
980	July 11, 1977	"			Robert J. etal	Elmer S. Wilson	1060	240		Chick Sp. JP. Lot 2, Belton St., Green
1122	July 12, 1977	"	Jackie C.	etal		William Miram - owners, etal	1060	309		Lot 99 Cor. Virginia ave. & Sugarloaf Rd. Coleman Hpts.
"	"	"	Margie J.	etal		" "	1060	309		
1390	July 14, 1977	"	J. B.			Alvin E. James, etal	1060	541		Grant Lot 186 Maple Dr. Pine
1388	July 14, 1977	"	J. Frank			William Builders, Inc.	1060	543		Lot 8 Edgemont Rd. "Brew Park" Bldg B
1450	July 14, 1977	"	Lula G. & Robert B.			Carylyn Hughes	1060	553		Lots 10, 11 & 12 Beverly Dr. Brew Chick Spring
1679	July 15, 1977	"	Bernice			Kenneth L. William	1060	681		Lots 28 & 29 West Rd. near
1678	July 15, 1977	"	Joe Crompton			Kenneth L. William	1060	682		Part lot 46 "J. H. Jones Est. & Cunningham Circle
2843	July 27, 1977	"	Judith E. W. R., Jr.			Randall S. Poe, et al	1061	291	2.44	Area cor. Cunningham Rd.
3385	Aug 1, 1977	"			William J. etal	William R. Donahoe, etal	1061	596		Lot 11 Franklin Hpts.
"	"	"			Ruth B. etal	" "	1061	596		

DIRECT or GRANTOR Index to Deeds — Greenville County, S. C.

2
(J)

REG. U. S. PAT. OFFICE *Chas McCott* County Indexes Since 1888 An Identifying Trade Mark

Open at Proper Tab according to First Letter or Letters of Name and refer to Buff Sub-Index sheet for page reference.

COTT FAMILY NAME INDEX No. 75 © 1949
MADE BY THE COTT INDEX COMPANY, COLUMBUS, OHIO
SOLD BY WALKER, EVANS & COGSWELL CO., CHARLESTON, S.C.

FILE NUMBER DATE OF RECORD	GRANTORS FAMILY NAMES	GIVEN NAMES ABCDEFGHIJ	GIVEN NAMES JKLMNOPQ	GIVEN NAMES RSTUVWXYZ	GRANTEES	BOOK	PAGE	No. of Acres	BRIEF DESCRIPTION, LOCATION, ETC. (Not Warranted)
3665 Aug 3, 1977	Williams		Jackie G. et al		William Hiram Owens, et al	Re-Record 1061	750		Lot 99 cor. Virginia Ave. & Tugaloa Rd. "Coleman Hgts." for Orig. see Bk 1060 pg. 309
" "	"		Margie F. et al		" "	Re-Record 1061	750		
3785 Aug 4, 1977	"	Donald J. Jr.			James K. Diemones, et al	1061	828	1.22	aca 30 ft. dirt Rd.
4097 Aug 8, 1977	"		Kenneth M. et al		G. Frank Mims, et al	1062	98		Memorandum of Amendment Easement, Option & Easement
" "	"					1062	98		
4144 Aug 8, 1977	"	<i>Cancelled</i> Donnie S. Lankford VEMC	4-14-78 # 30445	Lat OK 56-759	Jerry T. et al	First Fed. S. & L. Assn.	1062	60	Real Property Agreement
" "	"	<i>Cancelled</i> Donnie S. Lankford VEMC	4-14-78 # 30445	Lat BK 56-759	Marie L. et al	" "	1062	60	
4144 Aug 8, 1977	"	<i>Cancelled</i> Donnie S. Lankford VEMC	7-10-79 # 1024	Lat BK 67-951	Charles A. & Miriam M.	First Fed. S. & L. Assn.	1062	61	Real Prop. Agreement "North Hampton Acres"
4544 Aug 10, 1977	"		Henry G. Senora J.		H & H Homebuilders	1062	291	1.22	aca 37 Millbrook Cir.
459 Aug 10, 1977	"		Isabella W.C.		Parker Sawed & Fire	1062	301		Right of Way "Pleasant Valley"
5730 Aug 16, 1977	"		Jim, Inc.		Ellen S. Walker, et al	1062	639		Lot 89 Pleasant Ridge Ave. "Fair Hgts" Bk 7
5564 Aug 19, 1977	"	McDuffie George		Vera H.	George Dowling Williams	1063	86		Lot 15 Brookdale Ave.
5926 Aug 23, 1977	"		Joe Robert, et al		John David Nix, et al	1062	252		Lot 64 pt. lot 5 near Marlette
" "	"		Linda Davis, et al		" "	1062	252		
6154 Aug 25, 1977	"			Phyllis J.	Sylvia Green	1063	395		Henry Mt. Tp. Lot 264 Lake Lenoir
6283 Aug 25, 1977	"	Bledsoe, Inc.			Leon Moody	1063	460		Lot 31, Hampshire Hills #2

DIRECT or GRANTOR Index to Deeds — Greenville County, S. C.

2
(K)

REG. U. S. PAT. OFFICE *Chemical* County Indexes Since 1888 An Identifying Trade Mark

Open at Proper Tab according to First Letter or Letters of Name and refer to Buff Sub-Index sheet for page reference.

COTT FAMILY NAME INDEX No. 75 © 1949
MADE BY THE COTT INDEX COMPANY, COLUMBUS, OHIO
SOLD BY WALKER, EVANS & COGSWELL CO., CHARLESTON, S.C.

FILE NUMBER DATE OF RECORD	GRANTORS FAMILY NAMES	GIVEN NAMES ABCDEFGHIJ	GIVEN NAMES JKLMNO	GIVEN NAMES PQRSTUVWXYZ	GRANTEES	BOOK	PAGE	No. of Acres	BRIEF DESCRIPTION, LOCATION, ETC. (Not Warranted)
6833 Aug. 31, 1977	Williams		Kenneth F.		Larry W. Shaw, et al	1063	803		Lot 21 Blue Mt. Park
7541 Sept. 6, 1977	"	Bldra. Inc.			Double C Corp.	1064	272		Lot 10 Mountain Shadows Sec. V
7540 Sept. 6, 1977	"	Bldra. Inc.			Double C Corp.	1064	273		Lots 26 & 27 Richmond Hills
9285 Sept. 22, 1977	"	Flow Latha W. F. ⁹⁻⁴⁻⁸⁰			Bankers Trust of D.C.	1065	324		Real Property Agreement "Belle Meade"
9942 Sept. 28, 1977	"	Latha Y.		Raylene E.	John R. Jancan, et al	1065	752		Lot 77 E. Dorchester Blvd. "Greenbriar"
10631 Oct. 4, 1977	"	H. H.			Charlie M. Miles	1066	154		Lot 28 Greenbriar Dr. & Hwy D.
10856 Oct. 5, 1977	"	Donald J.			Frank J. Metzger, et al	1066	261	3.9	Ac. S. C. Hwy. 11
11027 Oct. 7, 1977	"		Winford James		F. H. Holdsmith, et al	1066	378		Lot 5 Vantross Ln. Austin Tp.
11038 Oct. 7, 1977	"	Bldra. Inc.			Michael A. Phares	1066	389		Lot 48 Hampshire Hills Austin Tp. Hwy. 115.
11213 Oct. 10, 1977	"		Smith, et al Lillie Maude		Maude D. Smith	1066	467	22 3/4	Ac. Anderson Br. Rd.
11377 Oct. 11, 1977	"	Dora			Bank of Green	1066	592		Real Prop. Agree.
12165 Oct. 18, 1977	"		James William E.		Howard W. Willis	1066	956		Lot Circle St.
12417 Oct. 20, 1977	"	Donald J. et al			Jaynes Limited	1067	91		Partnership Agreement (Jaynes Ltd.)
" "	"	Charles R. et al			"	1067	91		
12673 Oct. 24, 1977	"	Bldra. Inc.			Leon Moody	1067	228		Lot 33 Hampshire Hills Park Place
12872 Oct. 25, 1977	"			J. Frank	Creative Bldra. Inc.	1067	317		Lot 4, Blk D. Poinsett Hwy.

DIRECT or GRANTOR Index to Deeds — Greenville County, S. C.

2
(K)

REG. U. S. PAT. OFFICE *Chas McCott* County Indexes Since 1888 An Identifying Trade Mark

 Open at Proper Tab according to First Letter or Letters of Name and refer to Buff Sub-Index sheet for page reference.

COTT FAMILY NAME INDEX No. 75 © 1949
MADE BY THE COTT INDEX COMPANY, COLUMBUS, OHIO
SOLD BY WALKER, EVANS & COGSWELL CO., CHARLESTON, S. C.

FILE NUMBER DATE OF RECORD	GRANTORS FAMILY NAMES	GIVEN NAMES ABCDEFGH	GIVEN NAMES IJKLMNO	GIVEN NAMES PQRSTUVWXYZ	GRANTEES	BOOK	PAGE	No. of Acres	BRIEF DESCRIPTION, LOCATION, ETC. (Not Warranted)
13157 Oct. 28, 1977	Williams	Buildera Inc.			Lewis R. McCarter	1067	468		Lots 38439 Hampshire Hill Dixie Lp.
13799 Nov. 2, 1977	"	James E. et al			Janglewood Baptist Church	1067	790		Lot 69 Easley Bridge Rd. "Upstwood"
13850 Nov. 2, 1977	"		Keith Wendell		Susan Rebecca Williams	1067	827		Lot 508 Chateaufort Ct. "Highland Terrace"
14041 Nov. 4, 1977	"	Huy H.			Ruth D. Zellner, et al	1067	931		Pt. Lot 25 Fairview Ave. Quit-claim Deed
14040 Nov. 4, 1977	"	Huy H.			Ruth D. Zellner, et al 4/4a Symes Bld. apt.	1067	932		Lot Strip cor. Mortelair Ave.
14297 Nov. 7, 1977	"	Charles R. et al			Donald J. Williams, et al	1068	101		Amendment to Partnership
15209 Nov. 16, 1977	"	Eleanor G. Now Gloria D. Danderlin			G. Y. Garruth,	1068	502		Lot tracts 1, 2, 3 & 4 S. G. Hwy. 14 See II Dixie Lp.
15713 Nov. 21, 1977	"	Gloria D.			Lee Roy Brandon, Jr. et al	1068	770		Lot 47 Delmar Dr. "Brentwood"
15933 Nov. 22, 1977	"		et al Matthew G. et al		Martha White Hayes	1068	871		Lot 408 Mrs. Arthur St. (Wilson St.) "Alney Mills" Brandon See II
16085 Nov. 23, 1977	"		et al Linda R.		" " "	1068	871		"Dove Lane" Lot 127 Dove Lane Rd.
16328 Nov. 28, 1977	"		Nancy L.	et al	Herald S. Jones, et al	1068	953		
17191 Dec. 5, 1977	"	James O. + Raymond H.			Richard Duber, et al	1069	124	.50	Acres Stoddard Rd.
19763 Dec. 30, 1977	"	Buildera, Inc.			Calvin D. Cox	1069	615		Lot 54, Hampshire Hills Canebrake
20186 Jan. 5, 1978	"	Jim, Inc.			Nancy S. Williams	1071	104		Lot 18 Germantown Court "Pine Grove Hgts."
20245 Jan. 6, 1978	"	J. Frank			Bethel Baptist Church	1071	386		Lot 16 Sulphur Springs Rd. "Dewinger Place" See II
	"	Claudette B. +		Thomas A.	Richard Small, et al	1071	435		Lot 94 Paddock Lane

DIRECT or GRANTOR Index to Deeds — Greenville County, S. C.

REG. U. S. PAT. OFFICE *Chas. McCott* County Indexes Since 1888
An Identifying Trade Mark

 Open at Proper Tab according to First Letter or Letters of Name and refer to Buff Sub-Index sheet for page reference.

COTT FAMILY NAME INDEX No. 75 © 1949
MADE BY THE COTT INDEX COMPANY, COLUMBUS, OHIO
SOLD BY WALKER, EVANS & COGSWELL CO., CHARLESTON, S.C.

2
(L)

FILE NUMBER DATE OF RECORD	GRANTORS FAMILY NAMES	GIVEN NAMES ABCDEFGH	GIVEN NAMES IJKLMNO	GIVEN NAMES PQRSTUVWXYZ	GRANTEES	BOOK	PAGE	No. of Acres	BRIEF DESCRIPTION, LOCATION, ETC. (Not Warranted)
20473 Jan. 9, 1978	Williams		et al	Larry James	Alvin F. Batoon	1071	581	1	Acres Old State Rd. & Fingerhiller Locust Rd. Highland Tp.
" "	"		et al	Judith H.	" "	1071	581		
20561 Jan. 9, 1978	"			Jr. et al Walter James	W. N. Lealie, Inc.	1071	607		Ant. 5 lots "Add. Baling Ct." Also sit Baling Rd.
" "	"			Lawrence et al Samuel	" "	1071	607		
20682 Jan. 10, 1978	"	Buildco, Inc.			William J. Prosser	1071	673		"Hampshire Hills" No II Done for title, Plat 37
20722 Jan. 11, 1978	"	Leonard James			Louise Hughes Williams	1071	714		Lot Butler Tp. Oaklawns Tp. Inact Pelzer Rd.
20831 Jan. 12, 1978	"			Thomas D.	Mildred B. Williams	1071	761		"Del Norte" Sec. II Lot 222 Tussock Rd.
21794 Jan. 23, 1978	"	Fennell S. Jr. & Kaim			Edgardo J. Caraballo, et al	1072	361		Lot 57 Hampshire Hills No 2 Heathwilde Protective Covenants for Heathwilde
21879 Jan. 24, 1978	"	Bldco. Inc.			Paul C. Harren, et al	1072	468		Protective Covenants for Heathwilde
22829 Feb. 2, 1978	"	Ben C. et al			_____	1073	93		Lot 543 Ac. Dublin Rd. Also sit Bethel St. Lot Bethel St. & Snow St.
22829 Feb. 2, 1978	"	Henry R. &		et al Shilva C.	_____	1073	93		
22836 Feb. 2, 1978	"			Pruth	William H. Radden	1073	64		
23315 Feb. 8, 1978	"	Ego. J. Frank, et al			B. J. H. Enterprises, Inc.	1073	361		
19804 Jan. 3, 1978	"	Frank			Telecable of S'ville, Inc.	1071	221		Cable R/W - Suncomer Plaza Apts. Park Place S'ville Tp.
24209 Feb. 16, 1978	"	Gladya S.			Thomas M. Pruitt, et al	1073	775		Pl. lots 2+4 Second St. Bldg X
24411 Feb. 17, 1978	"			m. et al Kenneth	D. Franklin Mims, et al	1073	885		Ratification of Amendment of Lease Agmt option & easement - for Bldg. see deed Bk. 1046 pg. 608 & 1062 pg. 98
" "	"			"	"	1073	885		

DIRECT or GRANTOR Index to Deeds — Greenville County, S. C.

2

(L) REG. U. S. PAT. OFFICE *Summitt* County Indexes Since 1888 An Identifying Trade Mark

Open at Proper Tab according to First Letter or Letters of Name and refer to Buff Sub-Index sheet for page reference.

COTT FAMILY NAME INDEX No. 75 © 1949
MADE BY THE COTT INDEX COMPANY, COLUMBUS, OHIO
SOLD BY WALKER, EVANS & COGSWELL CO., CHARLESTON, S.C.

FILE NUMBER DATE OF RECORD	GRANTORS FAMILY NAMES	GIVEN NAMES ABCDEFGHIJ	GIVEN NAMES JKLMNO	GIVEN NAMES PQRSTUVWXYZ	GRANTEES	BOOK	PAGE	No. of Acres	BRIEF DESCRIPTION, LOCATION, ETC. (Not Warranted)
25629 Mar. 2, 1978	Williams		J. C. Jr.		Cecil J. Luke et al a Delaware Corp.	1074	611		"Sherwood Forest" Lot 45 Friarstuck Rd. of Donda.
26044 Mar. 7, 1978	"	Betty D.	Leonard E.		Colonial Pipeline Company	1074	828		Right-of-Way Easement Cleveland
26565 Mar. 10, 1978	"		Judith E. + W. R. Jr.		Raymond E. Guthrie, et al as Custodian	1075	141	21	Acc. U.S. Hwy. 11 + 276
26562 Mar. 10, 1978	"		Judith E. + W. R. Jr.		John W. Howard, III	1075	171		Agreement
27195 Mar. 16, 1978	"	George Robert			Jerry D. Runion	1075	439		Int. 5 Acs. Dubur Rd. 6 high Springs
27650 Mar. 21, 1978	"	Henry R. +		Shelva C.	Phillip J. Howard	1075	695		Lots 36 + 37 "Heathville"
27826 Mar. 22, 1978	"	Builders, Inc.			Leon Massey	1075	758		#2 Lot 53 Hampshire Hills
28428 Mar. 28, 1978	"		at al Louise S.		Carl Bennett Blyth, Sr.	1076	94		Int 144 Acs. Sec III Austin Tp. Smiles
28439 Mar. 28, 1978	"			now by marriage Patricia H. Meekins Patricia A. Henderson	Jimmy P. Harrison	1076	72		Lot 188 Cheyenne Dr. "Westwood"
28654 Mar. 30, 1978	"			Roseanna	Faye Henderson Gethran	1076	177		Plats. Lot 60 Skyland Ave. San Souci Mills, Sec B.
29073 Apr. 3, 1978	"		J. St., Investors		Marshall L. Schmitz	1076	418		Lot 103 (#1) "A" St. (line) Woodside
30106 Apr. 12, 1978	"		Isabelle + W.C.		Parker Sewer + Fire Bldg as Trustees	1076	870		Right of way (252-1-8-12)
30052 Apr. 11, 1978	"		at al Sandra S.		Sandra S. Williams, et al	1076	901		Lot 4 Crain Ave.
30390 Apr. 14, 1978	"	<i>Cancelled</i> Dennis S. Sanderson 1978	at al 5-5-80 # 32260		First Fed. S. + S. Assn.	1077	184		Real Prop. Agree.
"	"		at al 5-5-80 # 32260		" " " "	1077	184		
30610 Apr. 17, 1978	"		Ozje		City of Simpsonville	1077	209		Lot Curtis St. Extn. + Hwy 276

DIRECT or GRANTOR Index to Deeds — Greenville County, S. C.

REG. U. S. PAT. OFFICE *Chas McCott* County Indexes Since 1888 An Identifying Trade Mark

Open at Proper Tab according to First Letter or Letters of Name and refer to Buff Sub-Index sheet for page reference.

COTT FAMILY NAME INDEX No. 75 © 1949
MADE BY THE COTT INDEX COMPANY, COLUMBUS, OHIO
SOLD BY WALKER, EVANS & COGSWELL CO., CHARLESTON, S.C.

(M)

FILE NUMBER	DATE OF RECORD	GRANTORS FAMILY NAMES	GIVEN NAMES ABCDEFGHIJ	GIVEN NAMES KLMNO	GIVEN NAMES PQRSTUVWXYZ	GRANTEES	BOOK	PAGE	No. of Acres	BRIEF DESCRIPTION, LOCATION, ETC. (Not Warranted)
31837	Apr 27, 1978	Williams		Nancy S.		William Paul Link et al	1077	891		Forest "Sec. 6 Lot 54 Pinnacle Dr. "Haven"
32148	Apr 28, 1978	"	Builders, Inc.			Leon Moody	1078	118		Lot 41 Hampshire Hills #2
32146	Apr 28, 1978	"	Blaine + Melva			James G. Boyd et al	1078	119		Sec II Lot 191 Helen Dr. "Rockvale"
32431	May 2, 1978	"		Nette T. et al		Wansley S. Brown et al	1078	278		Lot. Lot North Ave. Green
33210	May 8, 1978	"	et al Dorothy A.			Alice Patterson Pappas	1078	803		Mt. G. "Piedmont" Lot 68 (#4) Walker St. (Ave) Piedmont
33811	May 12, 1978	"		Mendel E. Jr.		Frederick C. Glass, et al	1079	90		Lot 16 + pt Lot 15 + 17 Perry Rd. "Pinehurst Dale"
33974	May 15, 1978	"	Gloria H. +	W.R.		Childrens Co., Inc. a S.C. Corp.	1079	199		Lot 15 Bagwell St. "Valley"
34140	May 16, 1978	"		J. Frank		William H. Gagle	1079	279		Lot 14 Welch St. "Duncan"
34277	May 17, 1978	"	Donald J. et al			Lynne Limited, pts.	1079	421		Dissolution of partnership
34629	May 19, 1978	"	et al Gladys S.			Billy Francis Hilliard, et al	1079	533		Lots 34 thru 37 Gladys Dr. "Glad Acres"
34882	May 23, 1978	"	Builders, Inc.			Ellbert G. Elliott	1079	701		Lot 51 Hampshire Hills #2
35115	May 25, 1978	"		Sara S.		Thomas G. Williams	1079	789		Lot 3 Cannon St. Green, Chick Spgs
35511	May 29, 1978	"		Lillian H.		David W. Worley et al	1079	945	5.27	Acc Hwy. 25 Paris Mt. Tp.
36685	June 7, 1978	"	Builders, Inc.			Lewis R. Mc Carter et al	1080	650		Lot 49 Hampshire Hills #2
37415	June 13, 1978	"		W. James		City of Greenville	1081	125		Right-of-Way
38032	June 19, 1978	"	Gladys, et al			Salome Ann Ledbetter	1081	522		Lot. 1 acre County Rd. Bates Tp.

DIRECT or GRANTOR Index to Deeds — Greenville County, S. C.

(M)

REG. U. S. PAT. OFFICE *Chas McCott* County Indexes Since 1888 An Identifying Trade Mark

Open at Proper Tab according to First Letter or Letters of Name and refer to Buff Sub-Index sheet for page reference.

COTT FAMILY NAME INDEX No. 75 © 1949 MADE BY THE COTT INDEX COMPANY, COLUMBUS, OHIO SOLD BY WALKER, EVANS & COGSWELL CO., CHARLESTON, S.C.

FILE NUMBER DATE OF RECORD	GRANTORS FAMILY NAMES	GIVEN NAMES ABCDEFGHIJ	GIVEN NAMES JKLMNO	GIVEN NAMES PQRSTUVWXYZ	GRANTEES	BOOK	PAGE	No. of Acres	BRIEF DESCRIPTION, LOCATION, ETC. (Not Warranted)
38178 June 20, 1978	Williams	Bldg. sh.			Leon Moody	1081	566		Hills "Sec. II (See sub Bk. 1075 pg. 752) for Original Lot 53 Keene Dr. "Hampshire"
38675 June 23, 1978	"		J. E. et al		Southern Bank & Tr. Co. as Successor Tr.	1081	784		Trust Agreement
38674 June 23, 1978	"		J. E., et al		Dreugh R. Ewins et al	1081	795		Trust Agreement (Joint-Venture)
39032 June 27, 1978	"	Rnette S. + at al	James E.		Charles C. Clark, Jr. et al	1082	16		Lot 3 Drexler Colony
39275 June 29, 1978	"	Arthur S/A Anne W. Williams at al			Russell S. Dyer, et al	1082	163		Lot 418 Bransfield Ct. Sec II "Del Norte Estate"
"	"	Anne G.			" " "	1082	163		
39357 June 29, 1978	"		Exec. J. Frank et al		B. Tom Batson, et al	1082	180		Int. 5 Lots
39389 June 30, 1978	"		Nettie T.		Mitchell L. Taulb, et al	1082	206		Int Lot Danemont Ave. Green Sec II
39572 June 30, 1978	"			Ronald T.	Thelma Marie Williams	1082	343		Int 15 Vester Dr. "Vendry Vale"
167 July 3, 1978	"		Melva, et al		Ronald D. Yeargin, et al	1082	421		Lot 2 Woodmont Tr. "Woodfields" Sec II
307 July 5, 1978	"		Martha T.		James Harney Williams	1082	532		Int. Lot 17 Fourth Day Pl. "Carterbury"
511 July 6, 1978	"	Ernest H. et al	cancelled Dominic J. Tankersley RMC		Floyd J. Griffin, et al	1082	633		Agreement
514 July 6, 1978	"	George E.			Betty Williams White	1082	623		Power of attorney Sec II
710 July 10, 1978	"	Builders, Inc.			J. Frank Williams	1082	712		Lot 17 Bismark Rd. "Dakota Hills" Sec II
711 July 10, 1978	"		J. Frank		Terence R. Ford, et al	1082	713		Lot 19 Bismark Rd. "Dakota Hills"
1415 July 14, 1978	"		Joe, et al		D. C. National Bank	1083	201		Real Prop Agree. <
"	"		Judy, et al		" " "	1083	201		

DIRECT or GRANTOR Index to Real Estate Deeds -- Greenville County, S. C.

☛ Open at Proper Tab according to First Letter or Letters of Name and refer to Buff Sub-Index sheet for page reference.

(N)

LEVA PRINTING CO., GREENVILLE, S. C.

FILE NUMBER	GRANTORS FAMILY NAMES	GIVEN NAMES ABCDEFGH	GIVEN NAMES IJKLMNO	GIVEN NAMES PQRSTUWXYZ	GRANTEES	BOOK	PAGE	No. OF ACRES	BRIEF DESCRIPTION, LOCATION, ETC. (NOT WARRANTED)
1496 July 14, 1978	Williams	Connie et al			David A. Rowland, et al	1083	184		B "Pinehurst" Check Eggs Tp. Lot. Lots 19, 21 + 23 Pinehurst Dr. Blk
1651 July 17, 1978	"		Jim, Inc. et al		Floogle, Inc. et al	1083	278		Agreement
1841 July 17, 1978	"		Jim, Inc. et al		Floogle, Inc. et al	1083	290		Agreement
2060 July 18, 1978	"	Bonnie H. + Lewis D.			Harry S. Huff, et al.	1083	355		Hills No 1" Lot 53 Katherman Ct. "Chestnut Dr.)
2391 July 20, 1978	"	Bledsoe, Inc. Indiv. + Dr.			Jerry S. Datterfield, et al	1083	524		Lot 7 Lionea Circle Rd. (Eunice
2946 July 24, 1978	"	Harriet E.			The City of Greenville, S.C. Municipal Corp.	1083	711		Lot N. Brown St. Also int. in Alleys
3385 July 27, 1978	"		John W. et al		George B. Boroughs, Jr. et al	1083	973		Pt. lot 85 Wallingford Rd. + Drossfield Dr. "Duston"
3681 Aug 1, 1978	"		Norma H.		" " "	1083	973		
3975 Aug 3, 1978	"		Sucile Stanton		Bettys Williams White	1084	442		Power of Attorney
4815 Aug 7, 1978	"		Jim, Inc.		Tommy J. Crain, et al	1084	564		Lot 177 Heritage Lakes
"	"			Samuel L. et al	Oscar Boyd McLeod, Jr. et al	1084	734		Lots 97 + 98 Crowsdale Forest Sec II
"	"			Walter James	" " " "	1084	734		
5144 Aug 14, 1978	"	Bonnie et al			Winfred F. Tiller, Jr.	1085	217		pt Lot 51 Orlando Ave. "Paris - Piney Blk" also lot 52
5305 Aug 16, 1978	"				" " " "	1085	217		
5305 Aug 17, 1978	"	Donald J. Jr.		Robert F. et al	Blue Ridge Electric Corp. Inc.	1085	485		Right-of-Way Easement
	"				Lee R. Byrd, et al	1085	526	5.6	Acres.

DIRECT or GRANTOR Index to Real Estate Deeds -- Greenville County, S. C.

(N)

Open at Proper Tab according to First Letter or Letters of Name and refer to Buff Sub-Index sheet for page reference.

KEYS PRINTING CO., GREENVILLE, S. C.

FILE NUMBER DATE OF RECORD	GRANTORS FAMILY NAMES	GIVEN NAMES ABCDEFGHIJ	GIVEN NAMES JKLMNOPQ	GIVEN NAMES RSTUVWXYZ	GRANTEES	BOOK	PAGE	NO. OF ACRES	BRIEF DESCRIPTION, LOCATION, ETC. (NOT WARRANTED)
5302 Aug. 17, 1978	Williams	Donald J. Jr.			et al Charles R. Douglas,	1085	527		Tract 10 "Hi-Landers Std."
5303 Aug. 17, 1978	"	Dorothy B.			John Galvin Williams Associates, a Ltd. Pts.	1085	529		Lot. Lot 11, Franklin Hills Sec. II
5459 Aug. 18, 1978	"		James D.		Mauldin Cablemision	1085	703		Easement
5424 Aug. 18, 1978	"		J. E.		Evelyn R. Williams	1085	614		Lot. Lots Sec. V
5833 Aug. 22, 1978	"		Jim, Mrs.		Mary W. Waters	1085	892		Lots 99 + 100 "Colonial Hills" Lots "Sec. III
5716 Aug. 22, 1978	"		Nancy H.	W. Larry	et al George R. Richardson, Jr.	1085	904		Lot 392 Hillbourne Ct. "Del Norte" "Foxcroft" Sec. I
6047 Aug. 24, 1978	"	Gladys S.			William Foreman, et al	1086	49		Lot 63 Stonehedge Dr. + Castleton Way
6225 Aug. 25, 1978	"			et al Milan H.	et al William F. Armstrong,	1086	154		Lot 73 Pryor Rd. "Avondale Forest" Sec. II
" " 6349	"			et al Jan R.	" "	1086	154		
6434 Aug. 28, 1978	"	David H.			a Ltd. Pts. Telamien Cablemision Associates	1086	231		Easement Ets."
7979 Aug. 28, 1978	"			et al John L. Jr.	John T. Williams	1086	189		Lot 6 Brantford Ln. "South Forest" Dr. "Westwood" Sec. VI
8108 Sept. 11, 1978	"			Starr N.	et al David W. Harner, Dr.	1087	111		Lot 605 Cor. Alder Dr. + Yellow Wood St. Ann Turney Tp.
8172 Sept. 12, 1978	"		Mary Joyce		Lucille O. Tolbert	1087	195		Lot 19 Woodland Dr. "Woodland Hgts."
8333 Sept. 12, 1978	"		Raymond		Geneva Sue Collier	1087	206	0.63	Acres Pelson Rd. Bates Tp.
8378 Sept. 14, 1978	"	Charles E.	Mrs. Jo Ellen		Parker Deaver + Fine Dubid	1087	367		Right of Way (240.2-1-72) Hills"
Sept. 14, 1978	"		Martha H. + Ray R. Jr.		Charles Edward Newland, et al	1087	315		Lot 143 Butler Springs Rd. "Heritage"

DIRECT or GRANTOR Index to Real Estate Deeds -- Greenville County, S. C.

(0)

Open at Proper Tab according to First Letter or Letters of Name and refer to Buff Sub-Index sheet for page reference.

EVY PRINTING CO., GREENVILLE, S. C.

FILE NUMBER DATE OF RECORD	GRANTORS FAMILY NAMES	GIVEN NAMES ABCDEFGH	GIVEN NAMES IJKLMNO	GIVEN NAMES PQRSTUVWXYZ	GRANTEES	BOOK	PAGE	NO. OF ACRES	BRIEF DESCRIPTION, LOCATION, ETC. (NOT WARRANTED)
8541 Sept. 15, 1978	Williams	Henry C.			Thomas J. Brooks	1087	559		Flats Plot Lot 23 Oak St. "Washington Flats"
8540 Sept. 15, 1978	"	Garric			Thomas J. Brooks	1087	560		Plot Lot 23 Oak St. "Washington Flats"
8938 Sept. 19, 1978	"			Sarah	Dandra H. Shell	1088	97		Lot Duckett St. (Rd.) Fairview Tp. 7th Lm
9204 Sept. 21, 1978	"			Susie	Colonial Pipeline Co.	1088	335		Right-of-Way Easement
9504 Sept. 25, 1978	"	Builders, Inc.			Leon Moody	1088	514		Lot 40 Hampshire Hills No. 2 Tp
10053 Sept. 28, 1978	"			S. B. Williams Smiley B.	Double C Investments	1088	816		4 Tracts O'Neal Tp. 1 Tract Highland Deed Bk. 896 Pg. 24
10186 Sept. 29, 1978	"			J. W. Jr. Jr. et al		1088	936		Consent + Release - For orig. see Harriet Ministries, Inc.
10834 Oct. 5, 1978	"			Thomas J.	Sec. of State	1089	379		Certificate of Incorporation
11466 Oct. 11, 1978	"		J. Frank		Charles D. Brown, et al	1089	704		Lot 17 Delta Dr. "Longforest Acres"
11564 Oct. 11, 1978	"	Builders, Inc.			Albert C. Elliott	1089	752		Lot 50 Hampshire Hills #2 "Foxcroft" Sec. II
11562 Oct. 11, 1978	"		Jim Inc. et al		Gladys S. Williams	1089	756		Lot 63 Remenger Rd. + Chippendale Dr.
12209 Oct. 18, 1978	"	Clifford S. Dr. et al			Homer A. Hartman, et al	1090	158		Lot 272 Poinsettia Sec. IV Sville
" " 12961	"	Frances M.			" " "	1090	158		
Oct. 26, 1978 14149	"	Hazel Ruth		4-10-80 Consent - Court order Deed Bk 1123 Pg 727	Marilyn W. Mathis	1090	597	30011	Lot 11 Second Ave "Conestee"
Nov. 6, 1978 14412	"		Lloyd R.		Eli T. O'Dell, et al	1091	379		Lot 20 Parkdale Dr. "Parkdale"
Nov. 8, 1978	"		Joe Crompton		Kenneth S. Williams	1091	464		Plots 30, 31, 32 West Rd. Chick Spgs. Tp.

DIRECT or GRANTOR Index to Real Estate Deeds -- Greenville County, S. C.

(0)

Open at Proper Tab according to First Letter or Letters of Name and refer to Buff Sub-Index sheet for page reference.

KEYS PRINTING CO., GREENVILLE, S. C.

FILE NUMBER DATE OF RECORD	GRANTORS FAMILY NAMES	GIVEN NAMES ABCDEFGH	GIVEN NAMES IJKLMNO	GIVEN NAMES PQRSTUVWXYZ	GRANTEES	BOOK	PAGE	NO. OF ACRES	BRIEF DESCRIPTION, LOCATION, ETC. (NOT WARRANTED)
14631 Nov. 9, 1978	Williams	Douglas E.			Alice Williams	1091	555		Int. Lot 67 "Sunnyside"
14564 Nov. 9, 1978	"			etal Susan	Miriam G. Harrett	1091	560		Lot 24 Reese Dr. + Gary Ave.
15349 Nov. 16, 1978	"		Mary H.		Mauldin Calhoun Assoc. a ltd pt.	1092	86		Easement Acres" Sec. II Chick Springs Tp.
15390 Nov. 16, 1978	"		K. Anthony		Jamit P. Williams	1092	159		Lot 77 Fairburn Dr. Orchard
15583 Nov. 17, 1978	"	Clarence	etal A. + James		Jimmy A. Dytler, et al	1092	255	39.74	Acres Williams Rd. (Washington Church Rd.) Oaklawn Tp.
"	"		John E.		" " "	1092	255		"
16173 Nov. 24, 1978	"		Jim, Inc		John D. Elmore, Jr et al	1092	535		" Lakes" Lot 143 Andalusian Trail "Heritage"
16266 Nov. 27, 1978	"			W. R. Jr.	Judith E. Williams	1092	588		Int. 27.5 Ac. Cunningham Rd.
16508 Nov. 29, 1978	"	Builders, Inc.			Calvin N. Cox	1092	732		"Lots 44 + 47 "Hamshire Hills" Part II
16708 Nov. 30, 1978	"		Jim, Inc		Dan Rollins, Jr.	1092	830		Lot 69 "Heritage Lakes"
16834 Dec. 1, 1978	"	Ben S, Jr.			Martha M. Leaphart	1092	986		Lot 21 McDaniel Cne.
17056 Dec. 4, 1978	"			Sandra A.	Hid. Hed. S + S. Ass'n.	1093	131		Real Prop. Agree. Sec. III
16975 Dec. 4, 1978	"		Maryoni K +	Robert N.	William E. Mathews, et al	1093	70		Lot 12 Hedgefield Dr. "Junberlake"
17589 Dec. 8, 1978	"	Builders, Inc.			J. Frank Williams	1093	463		Lots 17 + 32 "Dakota Hills Sec II"
17832 Dec. 12, 1978	"			etal Vermel	Helen Anderson	1093	589		Int. Lot Chick Springs Tp.
17894 Dec. 12, 1978	"		Linda Sue		Roger E. Williams	1093	611		Int. Lot 51 Caldwell St.

DIRECT or GRANTOR Index to Real Estate Deeds -- Greenville County, S. C.

Open at Proper Tab according to First Letter or Letters of Name and refer to Buff Sub-Index sheet for page reference.

KEYE PRINTING CO., GREENVILLE, S. C.

FILE NUMBER DATE OF RECORD	GRANTORS FAMILY NAMES	GIVEN NAMES ABCDEFGH	GIVEN NAMES IJKLMNO	GIVEN NAMES PQRSTUVWXYZ	GRANTEES	BOOK	PAGE	NO. OF ACRES	BRIEF DESCRIPTION, LOCATION, ETC. (NOT WARRANTED)
18310 Dec. 18, 1978	Williams		K. M.		Duke Power Co.	1093	948		Right of Way
18872 Dec. 21, 1978	"		Melba G.		Joe H. Thomason	1094	196		Sec. II Lot 35 Brook Forest Dr. "Belle Meade"
18956 Dec. 22, 1978	"		Jim, Inc		Robert M. Cox, et al	1094	239		Lot 12 + pt. lot 11 Inaction St. Blk B for title see Deed Blk 1055 - pg. 983
19447 Dec. 29, 1978	"		Jim, Inc et al		James E. Mitchell, et al	1094	487		Agree to Terminate Bond for Title - Forcing Bond See A
19272 Dec. 28, 1978	"	Betty Jean	John Harold		Westminster Company, Inc	1094	435		Lot 25 E. 5 th St. "Woodside Mills Plan"
19438 Dec. 29, 1978	"		Jim, Inc et al		Jeffrey J. Lafko, et al	1094	488		Lot 6 Providence Square "Stratton"
20325 Jan. 9, 1979	"		Josephine		Mallie P. Driffin	1095	67		slit. Lot Brushy Creek Rd. Tp
20756 Jan. 13, 1979	"			Robert F.	Leonard Herald West	1095	300		Lot 3 U. S. Hwy. 29 Chick Springs
21123 Jan. 17, 1979	"				Carl J. Wyatt, et al	1095	548		Agreement for Closing of Roads
"	"				"	1095	548		
21798 Jan. 24, 1979	"				Dylora Cox Williams	1095	912		+ Buagins St. Green Pt. Lots 132 + 133 Lancaster Ave. Rd. "Lake Forest"
22064 Jan. 26, 1979	"				M. Joel Gregory, et al	1096	72		Lot 143 E. North St. Exton + Rockmont
22976 Feb. 6, 1979	"			Vernell	William Ray Owens	1096	581		Power of attorney
22979 Feb. 6, 1979	"	By atty-in-fact	William Ray Owens	Vernell	William Ray Owens, et al	1096	588	2.0	Lot 28 First St. In West Bates Tp. Acc. Mushy Creek Rd. Saluda Tp. Also
22978 Feb. 6, 1979	"	By atty-in-fact	William Ray Owens	Vernell	William Ray Owens	1096	589		Lot on Proposed Rd. Saluda Tp. "Heathwood"
23944 Feb. 20, 1979	"		J. Ronald Jr + Pamela S.		Nannie H. Price	1097	125		Lot 41 E. Heathwood Dr.

DIRECT or GRANTOR Index to Real Estate Deeds -- Greenville County, S. C.

(P)

Open at Proper Tab according to First Letter or Letters of Name and refer to Buff Sub-Index sheet for page reference.

STATE PRINTING CO., GREENVILLE, S. C.

FILE NUMBER DATE OF RECORD	GRANTORS FAMILY NAMES	GIVEN NAMES ABCDEFGHIJ	GIVEN NAMES JKLMNO	GIVEN NAMES PQRSTUVWXYZ	GRANTEES	BOOK	PAGE	NO. OF ACRES	BRIEF DESCRIPTION, LOCATION, ETC. (NOT WARRANTED)
24439 Feb. 23, 1979	Williams			Harry, et al Wendell et al Lena B.	William E. Hallaway " " " "	1097	366		Lot 160 Duncan Rd. "Sunny Slopes" Sec. II
26034 Mar. 12, 1979	"		et al Melva		Lewis Alester Gray, Jr. " "	1098	218		Sec. A Lot 219 Foshall Rd. "Woodfields" Krone Tp. Piedmont
26074 Mar. 13, 1979	"	Georgene			Broughton Williams	1098	235		Int. 1/2 acre Church St. also .19 acre H'ville Tp.
28017 Mar. 29, 1979	"	Catherine Hudson			Stanley Don Hope, et al	1099	490		Pt. Lots 35 + 36 Fairview Ave. "Citta Vista"
28846 Apr. 5, 1979	"		et al John		Lawrence Electric Coop. Inc.	1099	988		Right-of-Way Easement
28874 Apr. 5, 1979	"	Elisa Ruth M.	W. R. Dr.		Donovan P. Dempsey, et al	1099	964	3.0	Acc. Hlen Springs Ln. Orchard "
28938 Apr. 6, 1979	"	Alwayne D. K. M.			Peter J. Ashy, et al	1100	11		Lot 6 Pelham Rd. "Watson Blk. D
29548 Apr. 11, 1979	"	Builders, Inc.			House Rentals, Inc.	1100	335		Lots 6 + 7 Lila St. Park Place
30305 Apr. 18, 1979	"	Lewis Clarence + James	Kernal + Woodrow	W. et al	Johannie M. Tucker	1100	748		Lot 41 (+3) Greenville Rd. near Fork Shoals
" " "	"	Doyle F., et al			" " "	1100	748		
30635 Apr. 20, 1979	"			et al Samuel S. W. James Williams Jr. Erbe, et al Walter James	H. Maurice Ashmore, et al " " "	1100	922		Lot Laurens Rd. (U.S. Hwy. 276)
" " "	"				" " "	1100	922		
30945 Apr. 24, 1979	"	Cora M.			Juanita Williams Almond	1101	127		Pt. Tract 14 (Lot 14C) Bates Tp "Berea Forest" Sec. II
31839 May 2, 1979	"	Alina B.	+	Peter J.	Harry H. Neslitt, et al	1101	625		Lot 37 + pt Lot 36 "Berea Forest Circle"
32045 May 3, 1979	"	Builders, Inc.			Hubert B. Allen, et al	1101	709		Lot Little Texas Rd.

DIRECT or GRANTOR Index to Deeds — Greenville County, S. C.

Open at Proper Tab according to First Letter or Letters of Name and refer to Buff Sub-Index sheet for page reference.

KEYS PRINTING CO., GREENVILLE, S. C.

FILE NUMBER	DATE OF RECORD	GRANTORS FAMILY NAMES	GIVEN NAMES ABCDEFGH	GIVEN NAMES IJKLMNO	GIVEN NAMES PQRSTUVWXYZ	GRANTEES	BOOK	PAGE	No. of Acres	BRIEF DESCRIPTION, LOCATION, ETC. (Not Warranted)
32471	May 7, 1979	Williams			Corp.	P. Edwin Hood, Jr. et al	1101	925		Pt. Lot 64 "Dove Tree"
33540	May 15, 1979	"	Donnie S. Luskley <i>cancelled</i>	et al	4-30-81 # 30422	First Fed. S. & L. Assoc.	1102	599		Real Prop Agree.
"	"	"	Donnie S. Luskley <i>cancelled</i>	et al	4-30-81 # 30422	"	1102	599		"
33455	May 16, 1979	"	Elizabeth M.	+	W. Raymond	Gaston S. Holland, et al	1102	563	6.9	Acc. Jones Kelly Rd.
34732	May 25, 1979	"		Katie		Nathan C. Farrester, et al	1103	326	.51	Ac. New Cut St. Chandler St.
34973	May 29, 1979	"		et al Janice M.		Alma G. McQueen	1103	513		Lot 250, 51 + 52 Cor. McGray + Sec. II Paris Mt. Sp.
36516	June 8, 1979	"		Joe		Patsy H. Waldrop	1104	423		Lot 1 Fairlawn Cir "Fennick Hgts."
37047	June 14, 1979	"		J. Frank		Carl K. Perkins, et al	1104	745		Lot 32 Bison Ct. Dakota Hills Sec II
37763	June 20, 1979	"	Mary T.	et al Johnny		Sarah E. Williams	1105	181		Lot 150 Cor. Cooper (Old Oakley Hwy) + Bryant St. "Brandon Mills" Sec I
38648	June 28, 1979	"		Marie		"	1105	181		"
490	July 5, 1979	"	Donald J.			Commission of Public Works <i>of Sec. Soc.</i>	1105	692		Sewer line Acad of Rights - 17-Way and
473	July 5, 1979	"	Charles A. & Miriam M.			First Fed. S. & L. Assoc.	1106	191		Real Property Agreement "Richmond Hills" Sec. I
630	July 5, 1979	"		J. Frank		Billy J. Johnson, et al	1106	132		Lot 38 Richmond Dr.
	July 6, 1979	"	E. Bruce	<i>cancelled</i> Donnie S. Luskley	11-10-86	Southern Bank & Tr. Co.	1106	329		Real Prop Agree.
	"	"	Agnes	<i>cancelled</i> Donnie S. Luskley	11-10-86	"	1106	329		"
605	July 6, 1979	"	Dean			Glaude A. Brown, et al	1106	255	6.90	Acc. Dean Williams Rd. Bates Sp

DIRECT or GRANTOR Index to Deeds — Greenville County, S. C.

2
()

Open at Proper Tab according to First Letter or Letters of Name and refer to Buff Sub-Index sheet for page reference.

KEYS PRINTING CO., GREENVILLE, S. C.

FILE NUMBER DATE OF RECORD	GRANTORS FAMILY NAMES	GIVEN NAMES ABCDEFGH	GIVEN NAMES IJKLMNO	GIVEN NAMES PQRSTUVWXYZ	GRANTEES	BOOK	PAGE	No. of Acres	BRIEF DESCRIPTION, LOCATION, ETC. (Not Warranted)
755 July 9, 1979	Williams		Julia Z.	Richard H	Paul J. Zeier, et al	1106	337		Rd. "Lyndale" Lot 68 Fork Shoals Rd. + Augusta Plant
1299 July 12, 1979	"			Vivian	Felicia B. Dayland	1106	578		Lot. lot 60 Honeyville Point
1444 July 13, 1979	"	Cancelled July 9, 1979 2108	8-15-97 # 58568	et al Raymond	First Fed. S + L Ass.	1106	701		Real Prop. Agree.
" "	"	Cancelled July 9, 1979 2108	8-15-97 # 58568	et al Patricia R.	"	1106	701		
1869 July 17, 1979	"		Bonnie H. & Lewis S.		First Fed. S + L Ass.	1106	894		Real Prop. Agree.
2024 July 18, 1979	"			Corp. St. Dev.	Charles W. Egzell, et al	1106	958		"Dove Tree" Pt. Lots 63 + 64 Dove Tree Rd. Epts.
2669 July 24, 1979	"		Mary et al		Sec. of Housing + Urban Dev.	1107	558		Lot 186 Belvidere Rd. "South Forest
2592 July 24, 1979	"		John W. Jr. et al		A. Gerald Stroud, et al	1107	532		Lot 279 Cheyenne Dr. Little Austin Sp. "Westwood" Sec. III
" "	"		Kay et al		"	1107	532		
3306 July 30, 1979	"		Doyle F. & Linda A.		Stephen E. Gibson, et al	1108	82		Lot 172 "Chesterfield Ests." Sec.
3295 July 30, 1979	"		Gloria H.		David J. Timmi, et al	1108	83		Lot 7 Richbourg Rd. Butler Sp.
4408 Aug 2, 1979	"		Ollie Mae		Paul J. Williams	1108	686		Lot 5 Bates St. (Furman Rd.) St.
5174 Aug 13, 1979	"		Hazel K.		Peter J. Dasso	1109	205		Lot 6 Ashley Hwy. D. G. Hwy. 13 + Carver
5384 Aug 14, 1979	"		Indiv. + DB/A a MW Management Service		United Machine Works, Inc. a Corp.	1109	379		Release of Real Estate from Judgment (Judgment Roll 76.78-50)
" "	"		Indiv. + DB/A United Factoring Service		"	1109	379		
" "	"		A. Morgan, Jr., et al		"				
5307 Aug 14, 1979	"		Ella, et al		H. R. Peterson	1109	330		Int. lot West Ridge Rd.

DIRECT or GRANTOR Index to Real Estate Deeds -- Greenville County, S. C.

Open at Proper Tab according to First Letter or Letters of Name and refer to Buff Sub-Index sheet for page reference.

KEYS PRINTING CO., GREENVILLE, S. C.

FILE NUMBER	GRANTORS FAMILY NAMES	GIVEN NAMES ABCDEFGH	GIVEN NAMES IJKLMNO	GIVEN NAMES PQRSTUWXYZ	GRANTEES	BOOK	PAGE	NO. OF ACRES	BRIEF DESCRIPTION, LOCATION, ETC. (NOT WARRANTED)
6157 Aug 21, 1979	Williams	Donnie S. Tankersley RMC	9-18-79	#9440	Community Bank	1109	870		Real Prop. Agree.
6157 Aug 21, 1979	"	Donnie S. Tankersley RMC	9-18-79	#9440	Community Bank	1109	873		Real Prop. Agree.
6762 Aug 27, 1979	"	Doris J. + Ira J.			Richard S. Long, et al	1110	158		Lot 10 Monmouth Ct. "Canebrake"
7233 Aug 30, 1979	"	Bledsoe, Inc.			E. C. Elliott	1110	444		Lot 55 Hampshire Hills No. II
7258 Aug 30, 1979	"			James E. + Sarah H.	Herman Edmund, Jr. et al	1110	432	43.5	Acres.
7317 Aug 31, 1979	"	David F. Williams RMC		2-16-81	Southern Bank & L. Co.	1110	518		Real Prop. Agree.
7520 Aug 31, 1979	"	Now Emma Williams Emma		2-16-81	Jerry Sullivan	1110	604		Lot McKinney Rd (- 1.25 acres)
8362 Sept 10, 1979	"	Carolyn, et al			Dorothy Dyer	1111	33		Int. Lot 3 Valley St
9188 Sept 17, 1979	"			Jim, Inc.	Douglas R. Jones, et al	1111	659		Lot 46 "Heritage Lakes"
9216 Sept 17, 1979	"			Kathy	Drayton H. Jennings, Jr. et al	1111	700		Lots 25 + 26 E. Parker Rd.
9542 Sept 19, 1979	"	Harold + John T. et al			Greenville County	1111	892		Affidavit
9544 Sept 19, 1979	"			Viola et al	Greenville County	1111	890		Petition
9543 Sept 19, 1979	"	Harold + Isabelle			Greenville County	1111	891		Petition
9533 Sept 19, 1979	"			John G.	Patricia M. Williams	1111	841		Int. Lot 19 "Dewings Place" Dec. VII
9541 Sept 19, 1979	"	Howell G. +		Ruth A.	Paul G. Schweigert, et al	1111	843		Lot 8 Bradley Blvd.

(over)

DIRECT or GRANTOR Index to Real Estate Deeds -- Greenville County, S. C.

(R)

Open at Proper Tab according to First Letter or Letters of Name and refer to Buff Sub-Index sheet for page reference.

KEYS PRINTING CO., GREENVILLE, S. C.

FILE NUMBER DATE OF RECORD	GRANTORS FAMILY NAMES	GIVEN NAMES ABCDEFGH	GIVEN NAMES IJKLMNO	GIVEN NAMES PQRSTUVWXYZ	GRANTEES	BOOK	PAGE	No. OF ACRES	BRIEF DESCRIPTION, LOCATION, ETC. (NOT WARRANTED)
10754 Apr. 28, 1979	Williams			Kenneth M. et al	The S.C. Nat'l. Bank	264	58		Leasehold Int. 264 + Cont. assign. 9
10542 Sept. 27, 1979	"			Mae W.	Betsy Carol Hegg	1112	502		General Power of attorney Woodfield
10756 Sept. 28, 1979	"			Delna	Robert O'Shultz et al	1112	558		Int. lot 2 Woodmont Ln.
11242 Oct. 2, 1979	"	<i>Amended</i> Anne S. Ingle Buy Master	2-9-94 # 9975	Joseph P. + Robin L. Nancy R. + Phillip	Green Federal S. + S. Assoc. 307 BK 149-1583	1112	885		Real Prop. Agree. "Burlington Industries" Lot 39 South St. Sec. I
11727 Oct. 8, 1979	"			Morris E. Jr.	Admin. of Veterans' Affairs	1113	154		"Traylor Park" Int. lots 146 + 147 Byrd Blvd.
12305 Oct. 11, 1979	"			William P.	Ann Dozier Williams	1113	451		Chick Springs Sp.
12375 Oct. 12, 1979	"			William P.	Anne W. Williams	1113	479		Int. Pt. Tract 2 Gamma St.
12514 Oct. 15, 1979	"	Etschko, et al			Linda O. Reese	1113	534		Long "Langley Hpts." Lot 50 + pt. lot 51 Hawthorne
12567 Oct. 15, 1979	"			Michael S.	Oscar J. Cano et al	1113	563		"Stonehill" sec. C Pt. lot 27 Robinson St.
12959 Oct. 17, 1979	"	Betty			John I. Douglas, Jr. et al	1113	768		Option Contract
13234 Oct. 19, 1979	"			J. M. et al	M. J. Proffitt Inc.	1113	410		Lot 22 Gary Ave.
" "	"			Irene L. et al	" " " "	1113	410		Cunningham Ave. Map I.
14001 Oct. 25, 1979	"			Kenneth E. Jr.	Flayd Harris et al	1114	268		Railway Chick Springs Sp. Driv Pt. lot 2 O-Trade St + Soulden
14055 Oct. 26, 1979	"	Francis J. + Joseph H.			Robert H. Johnson et al	1114	304		"Colonial Hills" sec. 6 Lot 241 Craighton St.
14445 Oct. 30, 1979	"			Wesley R.	Pearl Williams as Tr.	1114	561		Int. Lot 2 Burr St. (Parker Rd.)
16194 Nov. 13, 1979	"	Betty D. + Leonard E.			Margaret E. Shaw	1115	519		"Sherwood Forest" Pt. Lot 198 Nottingham Rd.

DIRECT or GRANTOR Index to Real Estate Deeds -- Greenville County, S. C.

Open at Proper Tab according to First Letter or Letters of Name and refer to Buff Sub-Index sheet for page reference.

LITA PRINTING CO., GREENVILLE, S. C.

(5)

FILE NUMBER	GRANTORS FAMILY NAMES	GIVEN NAMES ABCDEFGH	GIVEN NAMES IJKLMNO	GIVEN NAMES PQRSTUWXYZ	GRANTEES	BOOK	PAGE	NO. OF ACRES	BRIEF DESCRIPTION, LOCATION, ETC. (NOT WARRANTED)
17497 Nov 26, 1979	Williams			etal Mary Kathleen	William Hampton Smith Jr.	1116	367		Life Estate Int. Lot 5 Arnold Street Hillside Dr.
18324 Dec 3, 1979	"			Corp. St. Dev.	George M. Stathakis et al	1116	725		Lot 91 Maplecrest Dr. "Dove Tree Units"
18474 Dec 4, 1979	"			at North Association, Inc.	Donald S. Van Riper	1116	840		Consent to Sale of Condominium
18927 Dec 7, 1979	"	Betty L.			Joe S. Thomason et al	1117	19		Lot 18 Haverdale Dr. "Stonewood"
19099 Dec 10, 1979	"	Frances D.			a Pto. Wade Hampton Associates.	1117	96		Blood. Check Spg. Sp. Lots 202, 203, 204 Wade Hampton
19098 Dec 10, 1979	"	By Master Frank R. Mcowan Jr. Frank A.			Frances D. Williams	1117	87		Blood. Check Spg. Sp. Lots 202, 203, 204 Wade Hampton
20099 Dec 20, 1979	"	Benjamin Lee			Evangelina K. Williams	1117	680		"Dance Douse Hts." Int. Lot 101 Collehan Ave. Map 3
21376 Jan 8, 1980	"	Francine			Harold O. Mims, Sr. et al	1118	541		Int. Lot 13 Scatter St.
21726 Jan 11, 1980	"			James D. + William et al	A. + D. Investment Properties Inc.	1118	759		"Franklin Park" Also int. in alleyway 11 lots Buncombe Rd.
24734 Feb 15, 1980	"	Harham D.		etal	Jeanne E. Stone	1120	599		Lot 92 Del Norte Rd. "Del Norte Estate"
" "	"	Anne S.			" " "	1120	599		Sec. IV
24951 Feb 18, 1980	"			Corp. St. Dev.	James H. Courtney et al	1120	704		"Eastgate Village" Lot 7.5 Daitchburg Square
24996 Feb 19, 1980	"	J. Pierce Jr. + Jacquelyn C.			Edward F. Harrison Jr. et al	1120	737		& Sirrine Drive Pt. lots 13 + 14 Cor. Byrd Blvd. (Ridge)
25536 Feb 25, 1980	"			Corp. Street Dev.	William E. Streyer et al	1121	38		Lot 15 Sugarberry Dr. "Dove Tree"
25778 Feb 27, 1980	"	J. Pierce Jr. et al			a Gen Pto. Emwright Holding Co. et al	1121	163		Agreement
25979 Feb 27, 1980	"	J. Pierce Jr. et al			a Gen Pto. Emwright Holding Co.	1121	174		Memorandum of Partnership agreement

DIRECT or GRANTOR Index to Real Estate Deeds -- Greenville County, S. C.

(5)

Open at Proper Tab according to First Letter or Letters of Name and refer to Buff Sub-Index sheet for page reference.

KEYS PRINTING CO., GREENVILLE, S. C.

FILE NUMBER DATE OF RECORD	GRANTORS FAMILY NAMES	GIVEN NAMES ABCDEFGHIJ	GIVEN NAMES JKLMNO	GIVEN NAMES PQRSTUVWXYZ	GRANTEES	BOOK	PAGE	NO. OF ACRES	BRIEF DESCRIPTION, LOCATION, ETC. (NOT WARRANTED)
25781 Feb. 27, 1980	Williams	J. Pierce	etal		a S.C. Gen. Pts. Enwright Holding Co.	1121	159	1.44	Acres Haywood Rd. also: Easement
25879 Feb. 27, 1980	"			Corp a S.C. Corp Street Development	Enwright Holding Co.	1121	215	32.51	Acres Pelham Rd.
25780 Feb. 27, 1980	"	Catherine C.			Elizabeth Alexander	1121	176		Lot 3 City View Annex
26165 Feb. 29, 1980	"			Associate Street	James D. Martin, Jr. et al	1121	403		Partnership Agreement
26340 Mar. 4, 1980	"	(Formerly Evelyn Gantt Mallard) Evelyn Gantt	etal		Harvey L. Burns, Inc.	1121	533		Lot 43 Hudson Dr. "Hudson Acres"
27085 Mar. 11, 1980	"	Arthur Ray			William E. Garner	1121	958		Lot 49 Crestmore Dr. "Grandview Village"
27301 Mar. 13, 1980	"			Corp. St. Development	Priscilla Gannell Glanville	1122	79		Lot 51 Maithlung Sq. "Eastgate" See Orig. sub-Index Blk 1090 pg 557
28746 Mar. 28, 1980	"	Hazel Ruth			Marilyn W. Mathis	1122	967		Cancellation of Deed by Court Order Sec 3
29818 Apr. 8, 1980	"		etal Melva A.		Gary D. Thompson et al	1123	626		Lot 214 Winding Way "Poppletree"
30011 Apr. 10, 1980	"	Hazel Ruth			Marilyn W. Mathis	1123	727		Cancellation of Deed by Supplemental Court order See orig sub-Index Sec Blk. 1090 Pg 597
30488 Apr. 15, 1980	"			etal William J.	H + W Electrical Corp.	1123	957	1	Acres - Lot Irene Circle
30791 Apr. 18, 1980	"		Lynch Leene	etal Ruth B.	" " "	1123	957		
31401 Apr. 24, 1980	"		Marie M.		Bentley Thomas et al	1124	266	5.27	Acres Hwy 25
31569 Apr. 25, 1980	"	Ella G.	etal		Sam W. Wilson et al	1124	588		1/4 th Acre Mt. Lot Green
					Michael W. Lovett et al	1124	654	19.8	Acres Saluda Sq.

DIRECT or GRANTOR Index to Deeds — Greenville County, S. C.

2

(T)

Open at Proper Tab according to First Letter or Letters of Name and refer to Buff Sub-Index sheet for page reference.

KEYS PRINTING CO., GREENVILLE, S. C.

FILE NUMBER DATE OF RECORD	GRANTORS FAMILY NAMES	GIVEN NAMES ABCDEFGHIJ	GIVEN NAMES JKLMNO	GIVEN NAMES PQRSTUVWXYZ	GRANTEES	BOOK	PAGE	No. of Acres	BRIEF DESCRIPTION, LOCATION, ETC. (Not Warranted)
35864 June 16, 1980	Williams	Clifton	Philip et al		Bobby M. Dill, et al	1127	533		Lot 44 Eastwood Drive "Old Mill Ests." Sec. II
"	"	Betty D.	et al		" " "	1127	533		
35741 June 16, 1980	"			Jr. et al Zeb Carson	Brenda E. Balding	1127	471		At. lot 9 "Mountainbrooke"
"	"			et al Sylvia Bates	" " "	1127	471		
35926 June 17, 1980	"			Thomas A.	Mabel J. Hudson	1127	564		Lot 3 Cannon St. Chick Springs
36791 June 26, 1980	"	Stakely Emma Lee			William H. Mellman	1128	199		Int. lot 15 Park ave. + Vauxay St. "Pleasant Valley"
39 July 1, 1980	"	Herman			Elaine Simon	1128	494		Int. Lot 296 Thayer ave.
248 July 2, 1980	"	By George S. Miller & Miller Co. Tax collector			John A. Taylor	1128	597		Lot Sam + Gilmore Sts. (at) "Dove Tree"
1446 July 17, 1980	"	Ethel, Estate of		St. Dev.	Alvin B. Pauly, et al	1129	384		Lot 140 Peppertree Ct. (Sturbridge)
1669 July 18, 1980	"	George Robert			Joseph P. Carter, III	1129	501		Int. 17.7 acre Hawkins Rd.
2272 July 25, 1980	"	Hazel K.			Brenda Williams	1129	828		Int. 150 + 151 Charles St. Valley Estate
2458 July 28, 1980	"	Arthur R. + Joanne E.			Dennie D. Davidson, et al	1129	890		Lot 133 Coatbridge Rd. "Del Norte Hgt.": "Guille Sp."
2595 July 29, 1980	"		Mary Lee, admin.		Evelene J. Williams	1129	968		Lot 34 Nichletown Blk. R. "Jefferson"
2830 July 31, 1980	"	Donald J. Jr.			Sam Garofalo, et al D.S.C. Ltd. pks.	1130	105	123	Acres = Lot 20
3908 Aug. 8, 1980	"	Lucy B.			Garrany Associates	1130	768		Parcel 6 Barrow St
4033 Aug. 11, 1980	"	Builders, Inc.			Calvin N. Cox	1130	845		Lot 30 "Hampshire Hills" # 2

DIRECT or GRANTOR Index to Deeds — Greenville County, S. C.

Open at Proper Tab according to First Letter or Letters of Name and refer to Buff Sub-Index sheet for page reference.

KEYS PRINTING CO., GREENVILLE, S. C.

(U)

FILE NUMBER DATE OF RECORD	GRANTORS FAMILY NAMES	GIVEN NAMES ABCDEFGHIJ	GIVEN NAMES JKLMNO	GIVEN NAMES PQRSTUVWXYZ	GRANTEES	BOOK	PAGE	No. of Acres	BRIEF DESCRIPTION, LOCATION, ETC. (Not Warranted)
4488 Aug. 14, 1980	Williams			William R.	Charles E. Plaxco	1131	185		also lot Lot 3 Augusta St. Len strip
5364 Aug. 22, 1980	"	n/a	Debra W. Ingevin	Debra Lynn, et al	Grace C. Collins	1131	723		Pt. lot 5 "East Overbrook"
5786 Aug 26, 1980	"		Donald J. Sr.	Donald J. Williams, Jr.		1132	5		Leas Agreement
6320 Aug. 29, 1980	"			Co. Inc. Street Dev.	W. R. Whitmore, Jr. et al	1132	312		Lot 56 Dove Tree
6585 Sept. 2, 1980	"			Co. Street Dev.	John P. Troyer et al	1132	382		Lot 30 Dove Tree
7542 Sept 9, 1980	"			Corp. Street Dev.	Jack D. Dixon, et al	1132	869		Lot 47 Rosebay Dr. "Dove Tree"
7733 Sept. 10, 1980	"			Corp. Street Dev.	City of Greer	1132	944		R/w Village Dr. "Village Green"
7822 Sept. 10, 1980	"			Corp. Street Dev.	_____	1133	1		Declaration (master deed) Establishing The Village Townhouses
" "	"			" "	" "	1133	1		#2 Horiz Prop Reg
7822 Sept 10, 1980	"			Corp. Street Dev.	_____	1133	42		Declaration (master deed) Establishing The Village Townhouses
" "	"			" "	" "	1133	42		# 3 Horiz Prop Reg.
9015 Sept 22, 1980	"		et al Jerry Wayne	et al Joy E.	Carla M. Houghton	1133	911		Lot 19 Idlewood Dr. (formerly East Pinehurst Dr)
9039 Sept. 22, 1980	"		Donald J. Sr.		Irene E. Riedel	1133	944	4.29	Acc = lot 15
9516 Sept. 25, 1980	"			et al Joe	Redevelopment Authority Greenville County	1134	286		Easement
"	"			et al Lillian	" " "	1134	286		

DIRECT or GRANTOR Index to Deeds — Greenville County, S. C.

(U)

Open at Proper Tab according to First Letter or Letters of Name and refer to Buff Sub-Index sheet for page reference.

KEYS PRINTING CO., GREENVILLE, S. C.

FILE NUMBER DATE OF RECORD	GRANTORS FAMILY NAMES	GIVEN NAMES ABCDEFGHIJ	GIVEN NAMES KLMNO	GIVEN NAMES PQRSTUWXYZ	GRANTEES	BOOK	PAGE	No. of Acres	BRIEF DESCRIPTION, LOCATION, ETC. (Not Warranted)
9680 Sept. 26, 1980	Williams	Claudette B	*	Thomas A.	Majorie W. Bradley	1134	364		Green Valley Estates Lot 33 Green Valley Dr.
16200 Oct. 1, 1980	"	Ella, et al			Minnie L. Brown	1134	603		Lot, Gordon Bridge Rd.
10199 Oct. 1, 1980	"	Ella, et al			J. W. Green	1134	605		Lot, Gordon Bridge Rd.
10198 Oct. 1, 1980	"	Ella, et al			Rosa Lee Allen	1134	607		Lot, Gordon Bridge Rd.
10197 Oct. 1, 1980	"	Ella, et al			Lela Mae Hyder	1134	609		Lot Allen Rd.
10680 Oct. 3, 1980	"			Willie Jean	Joe L. Thomason, et al	1134	848		Sec. II Lot 102 Cotswald Terr. "Oakview"
11135 Oct. 8, 1980	"			Robert Lee	_____	1135	73		First Amendment to Master Deed Public Lake Junehaven Hts. Proj. - Reg. for Orig. see deed Bl. 1125 pg. 364
11374 Oct. 10, 1980	Williams	Arthur W.	*	J. Frank	Michael Patrick Keeshen	1135	214		Pt. lot 11 Randall St. Stone Land Co.
11368 Oct. 10, 1980	"	Donald J. Sr.			Preston Furman Bryant	1135	266	1.06	acc = lot 17
12084 Oct. 17, 1980	Williams			corp. Street Dev.	Dove Tree Realty Co.	1135	612		Lot 170 Dove Tree
12070 Oct. 17, 1980	Williams	Builders, Inc.			John R. Hutchens et al	1135	642		Lot 29 Dakota Hills Sec. 2
12326 Oct. 20, 1980	Williams			Land Co. Inc.	Robert A. Bailey	1135	793		Corrective Deed Hills Sec. 3 for orig see Deed BK 841 Pg. 635 Lot 105 & 106 Woodleigh Dr. Colonial
12346 Oct. 20, 1980	"	Allen	*	Parula P.	Paul G. Byars et al	1135	820		Lot 58 Cox Dr. Sunny Acres
13385 Oct. 29, 1980	Williams	N.P.			Shirley A. Moseley	1136	349		Chick Lopp Tp. Lot 72 Eisenhower St. "Piedmont Estate"
13561 Oct. 30, 1980	Williams	Builders, Inc.			John R. Hutchens et al	1136	432		Re Record for orig see Deed BK 1135 pg. 642 Lot 29 Dakota Hills Sec. 2

DIRECT or GRANTOR Index to Deeds — Greenville County, S. C.

Open at Proper Tab according to First Letter or Letters of Name and refer to Buff Sub-Index sheet for page reference.

KEYS PRINTING CO., GREENVILLE, S. C.

FILE NUMBER DATE OF RECORD	GRANTORS FAMILY NAMES	GIVEN NAMES ABCDEFGH	GIVEN NAMES IJKLMNO	GIVEN NAMES PQRSTUWXYZ	GRANTEES	BOOK	PAGE	No. of Acres	BRIEF DESCRIPTION, LOCATION, ETC. (Not Warranted)
13797 Oct. 31, 1980	Williams	Everden B. et al			Nancy Land Baldwin	1136	552		Unit 10 - D m: Daniel Hgts. Her. Prop. Reg
" "	"	Elizabeth M. et al			" " "	1136	552		
14363 Nov. 7, 1980	"		Joseph C.		Elsie C. Williams	1136	936		Plant Sec. 2 Int lot 407 Abney Mills Brandon Forest Hgts. Mt. Lot 22 Holly Rd. "Edwards"
15159 Nov. 17, 1980	"		Malcolm M.		Roberta L. Williams	1137	370		
15863 Nov. 24, 1980	"	Halli			Billie R. Smith	1137	870		Power of attorney Lot 123 Fernleaf Dr. Sunny Slopes Sec. II
16096 Nov. 26, 1980	"	By U. S. Marshal, J. Elliott Williams		Ronald M.	United State of America	1137	946		
" "	"	By U. S. Marshal J. Elliott Williams		Theresa P.	" " "	1137	946		
16386 Dec. 1, 1980	"	Donald W.			Donna D. Williams et al	1138	122		Int lot 142 Avon Dr. Avon Park Lakes Lot 44 Paddock Place Heritage
16538 Dec. 2, 1980	"		Jim, Inc.		Charles W. Smith, Jr.	1138	172		
16714 Dec. 3, 1980	"		Lula Young		Elizabeth Young Mardue	1138	321		Durable Power of Attorney Pt. lot B
17792 Dec. 12, 1980	"			Paul A.	Charles E. Hunt	1138	880		
" "	"		FIRA Yolanda J. Broussard	et al	" " "	1138	880		
18154 Dec. 17, 1980	"			Yolanda B. Corp.	_____	1139	33		Master deed Establishing The Village Dawnham # 113 Herz. Property Regime
" "	"			Street Dev.	_____	1139	33		
18127 Dec. 17, 1980	"			Corp Street Dev.	_____	1139	75		Master deed Establishing The Village Dawnham # 14 Herz. Prop. Regime
" "	"			" "	_____	1139	75		

DIRECT or GRANTOR Index to Deeds — Greenville County, S. C.

(V)

☞ Open at Proper Tab according to First Letter or Letters of Name and refer to Buff Sub-Index sheet for page reference.

KEYS PRINTING CO., GREENVILLE, S. C.

FILE NUMBER DATE OF RECORD	GRANTORS FAMILY NAMES	GIVEN NAMES ABCDEFGH	GIVEN NAMES IJKLMNO	GIVEN NAMES PQRSTUVWXYZ	GRANTEES	BOOK	PAGE	No. of Acres	BRIEF DESCRIPTION, LOCATION, ETC. (Not Warranted)
18126 Dec. 17, 1980	Williams	Grady, et al			Donald E. Graham	1139	125		Tract 8 Belham Rd.
18355 Dec. 19, 1980	"	Donald J. Sr.			William A. Page et al	1139	256	2.19	Acres = Lots 6 + 7 "Hi-Landers" no. 2 Horiz. Prop. Reg.
18402 Dec. 22, 1980	"			Corp. Street Dev.	Frank Tokradsky, et al	1139	282		Unit 2 B The Village Townhouses
18576 Dec. 23, 1980	"			Jenni V.	Herbert E. Williams, Jr. by Trustees Church	1139	428		Dec. II Lot 152 Hancock Dr. "Peppertree" Aik G.
19080 Dec. 31, 1980	"	J. Frank			Riverside Holiness Bapt.	1139	933		Lot 5, Cedar Lane Rd. Riverside
19587 Jan. 6, 1981	"	Arthur W.			House Rentals, Inc.	1140	284		5 parcels
20428 Jan. 20, 1981	"	Donald J. Sr.			Frank J. Metzger, et al	1141	202	1.02	Tracts 8 + 9 Hi-Landers Ltd. Acres = In 16 Hi-Landers Ltd. Also
20901 Jan. 20, 1981	"			Corp. Street Dev.	Lloyd D. Auten	1141	244	1.94	Acres Haywood Rd. Also Easement
21295 Jan. 26, 1981	"	Donald J. Jr.			Boyce V. King, Jr. et al	1141	486	0.20	Chick Spqr. Tp. Acc. Penn Ave. + Parker St. Green
21285 Jan. 26, 1981	"			Corp. Street Dev.	Carrie Jean West	1141	513		Townhouses Unit 2 B The Village Hor. Prop. Reg.
22271 Feb. 4, 1981	"			Corp. Street Dev.	George A. Barton Ten. Pts.	1142	249		#3 Horiz Prop. Reg. Unit 3-A The Village Townhouses
22580 Feb. 9, 1981	"	et al D. D., Jr.			Triangle Enterprises, A.S.C.	1142	444		Lot Wilborn St. (Northern St) 5' x 11' Tp
22828 Feb. 11, 1981	"	et al Howard Lee			Lizzie S. Williams	1142	586		Lot lot 6, Jasmine Dr. Grandview
"	"	et al Glenn Butler			" " "	1142	586		
"	"	et al Binnie Mack			" " "	1142	586		
"	"	et al Ellis Albert			" " "	1142	586		

DIRECT or GRANTOR Index to Real Estate Deeds -- Greenville County, S. C.

Open at Proper Tab according to First Letter or Letters of Name and refer to Buff Sub-Index sheet for page reference.

LITZ PRINTING CO., GREENVILLE, S. C.

(21)

FILE NUMBER DATE OF RECORD	GRANTORS FAMILY NAMES	GIVEN NAMES ABCDEFGHIJ	GIVEN NAMES JKLMNO	GIVEN NAMES PQRSTUVWXYZ	GRANTEES	BOOK	PAGE	NO. OF ACRES	BRIEF DESCRIPTION, LOCATION, ETC. (NOT WARRANTED)
23152 Feb. 16, 1981	Williams			Viola	Herbert Roberts	1142	755		Lot Bob St. West Greenville
23808 Feb. 23, 1981	"	Donald J. Sr.			Preston F. Bryant et al	1143	156	1.06	Corrective Deed Bk 1135 pg. 266 Acres Glassy Mt. for original Deed
23851 Feb. 23, 1981	"	Willie Maude		Willie Maude	Sam C. Cely et al	1143	160		Lot 7 Means St (Lewis St) Sec. A
24051 Feb. 25, 1981	"			Robert d. Sr.	Carl Williams	1143	265		Int lot 16 Washington Hqts. No. 3 Hous. Pkg. Reg.
24325 Feb. 27, 1981	"			Strut Dev. Corp.	Philip A. Snell et al	1143	401		Unit 3-B The Village Townhouses
24711 Mar. 4, 1981	"	Daisy M. John F. L.		(Sweeney)	John Robert Rosemond, Jr.	1143	656	0.13	acres = Pt. tract 3 Grove Tp. Hope Tp.
25114 Mar. 9, 1981	"			Shelma	James N. Sweeney, et al	1143	897		Int 4.5 acres Barker Rd. Fairview Hqts."
25171 Mar. 9, 1981	"			et al Melva A.	Donald Ray Hawthorne et al	1143	904		Pt lot 10 Brookdale Ave. Bk D Fair 40-A Merrifield Dr. Merrifield Park
26121 Mar. 18, 1981	"			Stanley E.	Ann B. Williams	1144	571		Int lot 40 Hillsborough Dr. & lot
26560 Mar. 23, 1981	"			Radden Ruth	Lucille Radden	1144	885		Mt. 2.71 acres Dublin Rd. Hills Sec. I
26790 Mar. 25, 1981	"	By master Frank P. McEowan, Jr.			Sec. of Housing & Urban Dev.	1144	982		Lot 9 Williams St. Whipperwill Forest Hills
26841 Mar. 26, 1981	"			Larry Ray	Patsy G. Hand	1145	78		Int Pt. lot 14 E. Faris Rd. Exton
27313 Mar. 31, 1981	"			W. R. Jr.	Randall Sloan Poe et al	1145	322	3.60	Acc. Cunningham Rd.
28932 Apr. 15, 1981	"			Strut Dev. Corp.	Carl Wayne Hutchins et al	1146	336		Lot 161 Dove Tree.
29103 Apr. 16, 1981	"			J. Frank	Charles W. Mowry, et al	1146	389		Lot 31 Dakota Hills Sec. 2
29104 Apr. 16, 1981	"	Builders, Inc.			J. Frank Williams	1146	390		Lot 31 Dakota Hills Sec. 2

DIRECT or GRANTOR Index to Real Estate Deeds -- Greenville County, S. C.

W
(2)

Open at Proper Tab according to First Letter or Letters of
Name and refer to Buff Sub-Index sheet for page reference.

KEYS PRINTING CO., GREENVILLE, S. C.

FILE NUMBER DATE OF RECORD	GRANTORS FAMILY NAMES	GIVEN NAMES ABCDEFGHIJ	GIVEN NAMES KLMNOP	GIVEN NAMES QRSTUVWXYZ	GRANTEES	BOOK	PAGE	NO. OF ACRES	BRIEF DESCRIPTION, LOCATION, ETC. (NOT WARRANTED)
29475 Apr. 21, 1981	Williams			etal Martha G	William M. Martin, etal	1146	671		Lawn addition Lot 144 Pettigrew St. Bayne
30200 Apr. 29, 1981	"			Lester M. etal	George Zabeler	1147	99		Power of attorney
" "	"			Othella, etal	" "	1147	99		
30189 Apr. 29, 1981	"			Lester M.	Othella Williams	1147	119		Valentine St. Int. Lot 45 Cr. Round Knob &
30416 Apr. 30, 1981	"			Leresa Gail	David V. Howell, etal	1147	203		Sec. I Lot 11 Abbots Ford Rd. "Bellingham"
30447 Apr. 30, 1981	"	Carolyn M.	&	Sam L. Development Corp Street	Larry E. Kratzer, etal	1147	209		Forest" Lot 114 Holly Ln "Pine Brook
30705 May 4, 1981	"				Joann S. Duritz	1147	376		Hors. Pky. Ref. Unit 14-A The Village Townhouses
30990 May 6, 1981	"	By master Frank R. McE Billy Joe			Administrator of veterans' affairs	1147	569		Pt. lot 29 Braxwood St.
31495 May 12, 1981	"	Beatrice Means, etal			Harry Means	1147	843		Int. Tract 3 = 1 acre Austin Tp.
31494 May 12, 1981	"	Beatrice Means, etal			Heyward M ^c Guire etal	1147	846		Int. Tract 7 = 1.516 acre Austin Tp.
31493 May 12, 1981	"	Beatrice Means, etal			Moses Means	1147	848		Int. Tract 2 = 1 acre Austin Tp.
31492 May 12, 1981	"	Beatrice Means, etal			Roscoe C. Means Jr.	1147	852		Int. Tract 6 = 1.516 acre Austin Tp.
31483 May 12, 1981	"	Beatrice Means, etal			Walker Means	1147	855		Int. Tract 4 = 1 acre Austin Tp.
31475 May 12, 1981	"	Beatrice Means, etal			Harold Means	1147	858		Int. Tract 8 = 1.516 acre Austin Tp.
31473 May 12, 1981	"	Beatrice Means, etal			Cornell M. Means	1147	864		Int. Tract 5 = 1.516 acre Austin Tp.

DIRECT or GRANTOR Index to Real Estate Deeds -- Greenville County, S. C.

Open at Proper Tab according to First Letter or Letters of Name and refer to Buff Sub-Index sheet for page reference.

KEYS PRINTING CO., GREENVILLE, S. C.

X

FILE NUMBER	DATE OF RECORD	GRANTORS FAMILY NAMES	GIVEN NAMES ABCDEFGH	GIVEN NAMES IJKLMNO	GIVEN NAMES PQRSTUWXYZ	GRANTEES	BOOK	PAGE	NO. OF ACRES	BRIEF DESCRIPTION, LOCATION, ETC. (NOT WARRANTED)
32351	May 20, 1981	Williams	Donald R. et al			Mountain View Circle ^{Lot #}	1148	406		Restrictions
32399	May 20, 1981	"	Edythe L. et al By Frank P. McBowen, Jr. Master			" " "	1148	406		Lot 100 Old Farm Lane & "Miford Lane" Woodfield
	"	"	Ernest J. et al By Frank P. McBowen, Jr. Master			Sec. of Housing & Urban Dev.	1148	502		
	"	"	Brenda F. et al			" "	1148	502		
32740	May 26, 1981	"	Katie Durham			Julius E. Durham	1148	797		Lot 7 (103) Stratham St.
32953	May 28, 1981	"			Dev Corp. Street	Karen M. Colombo	1148	891		#14 Hor. Prop. Reg. Unit 14-B The Village Townhouses
33411	June 2, 1981	"	Ann J.		Samuel B.	Alfonzo Daniel, et al	1149	128		Dr. Colonial Hills, Sec. 4
33656	June 3, 1981	"			(S/A Van W.) Gen. Wilton	Marion Linda Williams	1149	264		Lot 173 Creighton St. & Heathwood
33752	June 4, 1981	"	Frances L.			et al Newman Elda Presnell	1149	371		Int. 36 acre S.C. Hwy 20 Grove Sp
33824	June 4, 1981	"			James W.	Jane H. Stubbs, et al	1149	425		Lot Hwy 25 Bates Tp. Acres" Sec. 2
34152	June 9, 1981	"	DBA Kathy's Rack & Care			Kathy Indiv	Collins Music Co. Inc.	1149	642	Lot 66 Thornwood Dr. Thornwood
34317	June 10, 1981	"			Louise N. & Robert H.	Duke Power Co.	1149	720		Coin Machine agreement
34314	June 10, 1981	"				Rudy L. Corp.	Duke Power Co.	1149	724	Right of Way
	June 10, 1981	"				Street Dev.		1149	664	Right of Way
	"	"				" "		1149	664	Declaration (Master Deed) Establishing The Village Townhouses #12 Horiz Prop. Reg.
34526	June 12, 1981	"			Dev. Corp Street	et al Robert Charles Poss	1149	839		Lot 57 Baythorne Court "Dove Tree"

DIRECT or GRANTOR Index to Real Estate Deeds -- Greenville County, S. C.

(X)

Open at Proper Tab according to First Letter or Letters of Name and refer to Buff Sub-Index sheet for page reference.

KING PRINTING CO., GREENVILLE, S. C.

FILE NUMBER DATE OF RECORD	GRANTORS FAMILY NAMES	GIVEN NAMES ABCDEFGH	GIVEN NAMES IJKLMNO	GIVEN NAMES PQRSTUVWXYZ	GRANTEES	BOOK	PAGE	NO. OF ACRES	BRIEF DESCRIPTION, LOCATION, ETC. (NOT WARRANTED)
34709 June 15, 1981	Williams	George Ansel			Robert W. Stephens	1149	939	1.73	Acc. Grove Tp. Lakes
34706 June 15, 1981	"		Jim, Inc.		Lannie G. Clayton, et al	1149	940		Lot 48 Paddock Place "Heritage" No. 12 Horiz Prop. Reg. Green
34786 June 16, 1981	"			Street Dev. Corp.	Vera S. Dobson	1150	22		Pl. lot 12 Unit 12-B Village Townhouses Hor. Prop. Reg. Green
34858 June 16, 1981	"			Street Dev. Corp.	Mary Ellen Kay	1150	45		Unit 12 A Village Townhouses #12 "Pleasant Valley"
35765 June 25, 1981	"		Lois I		Tony W. Williams	1150	559		Int. lot 176 Potomac Ave. add #2 Forest Hills
35829 June 26, 1981	"		W/MA Patay G. Hand	Patay G. Corp.	Gordon K. Rodgers a S.C. Gen. Pts.	1150	622		Int. lot 14 East Fair Rd. E. side
238 July 2, 1981	"			Street Dev.	Northgate Associates,	1151	34		Lot Garroux St. Mills Grandon Plant Sec. 2
1357 July 6, 1981	"	Elsie C.			Joseph C. Williams	1151	203		Int lot 407 (#7) Wilson St. Abney
1174 July 14, 1981	"	Carole	James C.	consolidated Dorcas S. Lankford 19200C	July 17, 1907-18, 1908 & 18-118-1181 The S.C. National Bank	1151	669		Real Prop Agree Sec. II
1278 July 15, 1981	"	Anne a	Mark M.		Edward L. Heaton, et al	1151	715		Lot 75 Clearfield Rd "Oak Forest" Estates Sec. 2
1315 July 15, 1981	"			W. Norman	Dorothy R. Williams	1151	754		Lot 5 Parkins Mill Rd. East Highlands Hills
1351 July 16, 1981	"		Mary F.		Clark W. Foster, et al	1151	772		Lot 15 Ridgewood Dr. "Woodland" Behc. also Int. alley
1908 July 22, 1981	"	Franklin Charles			Ronald W. Dinko	1152	187		Lot 5 & Strip First ave Park Place Tract
1909 July 22, 1981	"	Charles F.		J. W. Jr.	Michael Dinko, et al	1152	188		Lot 4 First ave. Park Place also
1922 July 22, 1981	"			Street Dev. Co. Inc.	Earle Hutchins	1152	202		Lot 162 Superberry Dr.
2267 July 27, 1981	"	Emma et al			Stanley A. Sullivan	1152	414		Tract Mc Kinney Rd.

DIRECT or GRANTOR Index to Real Estate Deeds -- Greenville County, S. C.

Open at Proper Tab according to First Letter or Letters of Name and refer to Buff Sub-Index sheet for page reference.

KATA PRINTING CO., GREENVILLE, S. C.

(Y)

FILE NUMBER	GRANTORS FAMILY NAMES	GIVEN NAMES ABCDEFGH	GIVEN NAMES IJKLMNO	GIVEN NAMES PQRSTUWXYZ	GRANTEES	BOOK	PAGE	NO. OF ACRES	BRIEF DESCRIPTION, LOCATION, ETC. (NOT WARRANTED)
3382 Aug 6, 1981	Williams	Franklin Charles	Indiv., et al		et al G. Henry Watkins	1153	97		Street Highlands Late 35+36 E. Wilkerson St. Anderson Blk C also put in strip
3516 Aug 7, 1981	"			Richard Lee	Michael Dinko et al	1153	204		Lat 3 First Ave. Park Place
3634 Aug 10, 1981	"	Donald R.	6-10-82 et al of ^{6-10-82 et al} ^{27718 & BK. 77-457}		American Federal Savings	1153	334		Real Prop Agreement
"	"	Edythe	6-10-82 #		" " "	1153	334		
3840 Aug 11, 1981	"		Luis		Maedell M ^E Donald	1153	395		Dr. "Fore Ests." Quit Claim Dead Lat 44 Lockman
4598 Aug 20, 1981	"	NKA Ann J. Johnson	Louis N. & Robert H.		work of City of Greenville Commissioners of Publi	1153	839		Easement
4784 Aug 21, 1981	"	Ann J., et al			Irene M. Trammell	1153	893		2 acres mt. 41.98 acres = 2.2 also
5418 Aug 28, 1981	"	Builders, Inc.			et al Turman O. Burgess	1154	239		Lat 89 Longfost Ave
6161 Sept 4, 1981	"			corp. Street Dev.	Randel S. Abrams, et al	1154	694		Lot 29 Rosebay Dr. Dove Tree
6269 Sep 8, 1981	"	Beauford	W. et al		Liberty Life Insurance Co.	1154	747		Agreement
"	"	Catherine K et al			" " "	1154	747		
6251 Sep 8, 1981	"		Joe et al		The S. C. Nat'l Bank	1154	757		Real Property agreement
"	"		Judy et al		" " "	1154	757		
6447 Sept 10, 1981	"		et al Robert J.		William S. Benson	1154	833		Check app. to Lot W. Phindell St. Green
6704 Sept 14, 1981	"		Jimmie C.		Elizabeth C. Young	1154	989		Power of attorney
6983 Sept 16, 1981	"			Corp Street Dev.	Carolina Service Corp of	1155	149		acres North Main St mt. lot Serranus St also 3.91

DIRECT or GRANTOR Index to Real Estate Deeds -- Greenville County, S. C.

Open at Proper Tab according to First Letter or Letters of
Name and refer to Buff Sub-Index sheet for page reference.

LIFE PRINTING CO., GREENVILLE, S. C.

(Y)

FILE NUMBER DATE OF RECORD	GRANTORS FAMILY NAMES	GIVEN NAMES ABCDEFGH	GIVEN NAMES IJKLMNO	GIVEN NAMES PQRSTUVWXYZ	GRANTEES	BOOK	PAGE	NO. OF ACRES	BRIEF DESCRIPTION, LOCATION, ETC. (NOT WARRANTED)
6982 Sept. 16, 1981	Williams			Corp. Street Dev.	ixture a S.C. Gen. Pto. Northgate Ince Joint Richardson	1155	152		71 Main St. Int lot Garrant St. also 3.91 ac.
7042 Sept. 16, 1981	"	Edna Delores Stanley			Stephanie Sally Kelly	1155	182		Int. Lot 6 Jaylor St. Terrace"
7148 Sept. 17, 1981	"			Tom Watson	James Milton Williams	1155	259		Lot 14 Furman Hall Rd. "Furman"
8469 Oct. 5, 1981	"		Joe		John W. Cantrell, et al	1156	203	2.5	Acres # 13 Hwy Prop. Reg.
9321 Oct. 14, 1981	"			Corp. Street Dev.	Stephen Ray Murphy	1156	720		Unit 13 B The Village Innhouse
9722 Oct. 16, 1981	"	Cash J. & Joyce S.			C.W. Tennant, Jr.	1156	934	5	acres Gibbs Shoal Rd.
10010 Oct. 21, 1981	"	Dorothy R.			Linda Williams Clayton	1157	134		Power of attorney
10201 Oct. 23, 1981	"	Dennis			Dube Home Company	1157	215		Right 1/2 way "Eastgate Village"
10761 Oct. 30, 1981	"			Development Corp. Street	Gary L. Douty, et al	1157	546		Lot 50 Southburg Square
11338 Nov. 6, 1981	"	Donald J. Sr.			Furman L. Gregory et al	1157	877	2.57	Acres Settlement Rd.
11339 Nov. 6, 1981	"	Donald J. Sr.			Jerry Albert Lowe	1157	878	2.57	Acres Settlement Rd.
12144 Nov. 16, 1981	"		John C. & Patricia M.		Sec. of state of S.C. The Society of the S.S. & T.F. Corp.	1157	441		Retinent, Benefite. Ins. Articles of Incorporation for
12059 Nov. 16, 1981	"		John F.		Equitable Life Assurance	1158	381		Lot 76 Libby Ln (W/K/A Ida Ave) Burdette Estates Mauldin
"	"		at al Marilyn S.		" " "	1158	381		
12545 Nov. 23, 1981	"			Willie Marie	B & C Properties	1158	670		Rancho Lot 233 Gatling Ave Augusta Rd. St. "Stone, Ests"
12687 Nov. 24, 1981	"	Gary S.			Brenda Wood Williams	1158	731		Int. Pt. lot 14 + lots 15 + 16 Druid

DIRECT or GRANTOR Index to Deeds — Greenville County, S. C.

(2)

Open at Proper Tab according to First Letter or Letters of Name and refer to Buff Sub-Index sheet for page reference.

KEYS PRINTING CO., GREENVILLE, S. C.

()

FILE NUMBER DATE OF RECORD	GRANTORS FAMILY NAMES	GIVEN NAMES ABCDEFGHIJ	GIVEN NAMES JKLMNO	GIVEN NAMES PQRSTUVWXYZ	GRANTEES	BOOK	PAGE	No. of Acres	BRIEF DESCRIPTION, LOCATION, ETC. (Not Warranted)
18327 Feb. 16, 1982	Williams			gr. In. et al Walter J.	Samuel L. Williams	1162	498		Lot 63 Divergen Rd & Chippendale Dr. Foxcroft
" "	"			In. et al Samuel L.	" " "	1162	498		Sec. II Camilla Park Sect
18329 Feb. 16, 1982	"			et al Roy B.	Colby J. Divergen	1162	496		Lots 118 & 119 Mary St.
18328 Feb. 16, 1982	"			et al Walter J. Jr.	S & J Realty, a Gen Pts.	1162	499		4 Parcels
"	"			et al Samuel L.	" " " " " "	1162	499		
18342 Feb. 16, 1982	"			et al Walter J.	Karen Thomason Williams	1162	507		Lot 19 Pilgrims Point Dr. Foxcroft Sec II map I
18480 Feb. 17, 1982	"			Samuel L.	Donna A. Williams	1162	580		Lot 63 C. Divergen Rd & Chippendale
18603 Feb. 18, 1982	"		Linda		James Williams	1162	661		Int Lot 14 Honour St.
18880 Feb. 23, 1982	"	George E.			Marian Williams, Day and/or Vinnie H. Williams	1162	780		General Durable Power of Attorney
18879 Feb. 23, 1982	"				Vivian Williams, Day and/or Vinnie H. George E. Williams	1162	786		General Durable Power of Attorney
18833 Feb. 23, 1982	"	Donald J. Sr.			Ronald Lee Park, et al	1162	766	0.9	Acres Also: R/W
19027 Feb. 25, 1982	"	Donald J. Sr.			et al Jerry Gene Hawkins	1162	897	1.0	Acres also: R/W
19024 Feb. 25, 1982	"	Donald J. Sr.			Lloyd A. Plumbly	1162	898	1.0	Acres Settlement Rd Also R/W
19482 Mar. 2, 1982	"		Melva, et al		William Stuart	1163	172		Lot 6 W. Park Ave.
19886 Mar. 5, 1982	"			Byrson Virginia	Mark Clifton Williams, Jr.	1163	489		Lot 57 Kent Lane Vista Hills

DIRECT or GRANTOR Index to Deeds — Greenville County, S. C.

2
(AA)

()

Open at Proper Tab according to First Letter or Letters of Name and refer to Buff Sub-Index sheet for page reference.

KEYS PRINTING CO., GREENVILLE, S. C.

FILE NUMBER DATE OF RECORD	GRANTORS FAMILY NAMES	GIVEN NAMES ABCDEFGHIJ	GIVEN NAMES KLMNO	GIVEN NAMES PQRSTUVWXYZ	GRANTEES	BOOK	PAGE	No. of Acres	BRIEF DESCRIPTION, LOCATION, ETC. (Not Warranted)
20060 Mar. 9, 1982	Williams	Clara N.		Louise et al & Sarah	Mildred B. Williams	1163	595		Int. Lot 42 Augusta Court Augusta Court
"	"	George L. Jr.		et al & William E.	" " "	1163	595		
20590 Mar. 15, 1982	"	Builders, Inc.			Furman O. Burgess et al	1163	896		Lot 90 Long Joint Avenue
20670 Mar. 16, 1982	"		Mae Zooper		Agnes William Woodson et al	1163	942		Gen. Durable Power of Attorney express
20906 Mar. 18, 1982	"	Ronald J. Sr.			Stephen G. Fowler et al	1164	81		Lt. also right ingress & Houses J.W. For. Mfg. Co. Sec. 5 Lot 14 (#40) First Ave. Village Streets
20957 Mar. 19, 1982	"		Katherine		Frank W. Pruitt	1164	120		Lot 15 Temple (Mauldin) & Cagle Parker Ave. Blk E "City View Land Co" Int. lot 1 and part lot 9 East
21056 Mar. 22, 1982	"	J. E.		Patey et al	Hazel A. Vance et al	1164	175		
21466 Mar. 26, 1982	"			et al et Louis	Roland B. Hamby, Jr.	1164	434		
21914 Mar. 31, 1982	"			et al Milan H.	J. Scott Brown, et al	1164	700		Lot 43 Kensington Rd. "Brook Mead Gardens"
"	"			et al Jan R.	" " " " "	1164	700		
21864 Mar. 31, 1982	"			et al Virginia	Charles Christopher Williams	1164	710		For orig see Deed BK 1163 page 489 Lot 57 Kent Lane "Vista Hills"
23064 Apr. 15, 1982	"	George Thomas David			Willie Mae Porter	1165	406		Power of Attorney
23063 Apr. 15, 1982	"		Jo Ann		Willie Mae Porter	1165	408		Power of Attorney Meadowbrook Farms
23187 Apr. 19, 1982	"			Shelma Lee	Eugene H. Watson	1165	506		Lots 31 & 32 Sullivan Rd.
23807 Apr. 26, 1982	"	Builders, Inc.			William O. Montgomery et al	1165	886		Lot 17 Ogden Dr. "Ogden Acres"
24187 Apr. 30, 1982	"	Abbie O.			Bank of The South Carolina Natl	1166	271		Real Prop Agreement

DIRECT or GRANTOR Index to Deeds — Greenville County, S. C.

(AA)

Open at Proper Tab according to First Letter or Letters of Name and refer to Buff Sub-Index sheet for page reference.

KEYS PRINTING CO., GREENVILLE, S. C.

()

FILE NUMBER DATE OF RECORD	GRANTORS FAMILY NAMES	GIVEN NAMES ABCDEFGHIJ	GIVEN NAMES JKLMNO	GIVEN NAMES PQRSTUVWXYZ	GRANTEES	BOOK	PAGE	No. of Acres	BRIEF DESCRIPTION, LOCATION, ETC. (Not Warranted)
24247 Apr. 30, 1982	Williams	Edna J.			Patricia W. Guestron ^{etal}	1166	222		Northside Hgts. Lot 30 Northside Circle
24431 May 3, 1982	"	Annette W.			James Jerry Williams	1166	310		Brook Sec. I Lot 10 Deer Creek Dr. Valley
24436 May 3, 1982	"		Joyce		Eloise W. Ballenger	1166	318		TP Lot lot = 0.45 acre Styler Rd. Smeal
24646 May 5, 1982	"	Builders, Inc.			Larry E. Ware, ^{etal}	1166	406		Hills Lot 26 Newport Dr. Hampshire
24668 May 5, 1982	"		Linus D. ^{etal}		Noral D. Belvin, ^{etal}	1166	420	8.86	Acrea Hwy 14
"	"		Leonore D. ^{etal}		" " " " "	1166	420		
25082 May 11, 1982	"		Nancy D. ^{etal}		Curran E. Sullivan	1166	696		in driv 2.29 Acre = Lot 10 also int.
25081 May 11, 1982	"		Nancy D. ^{etal}		Glenn J. Donald	1166	699		in driv 2.29 Acre = Lot 9 also int.
25080 May 11, 1982	"		Nancy D. ^{etal}		Barbara J. Sweeney	1166	705		in driv 2.31 Acre = Lot 8 also int.
25079 May 11, 1982	"		Nancy D. ^{etal}		Lula Mae Leake	1166	711		in driv 2.29 Acre = Lot 6 also int.
25077 May 11, 1982	"		Nancy D. ^{etal}		William S. Donald	1166	714		in driv 2.29 Acre = Lot 4 also int.
25076 May 11, 1982	"		Nancy D. ^{etal}		Freddie Michael Donald	1166	717		also int in driv 2.29 Acre = Lot 1 Donald Dr.
25075 May 11, 1982	"		Nancy D. ^{etal}		James A. Donald	1166	720		also int in driv 2.29 Acre = Lot 3 Donald Dr.
25074 May 11, 1982	"		Nancy D. ^{etal}		Wade Donald, Jr.	1166	723		driv 2.29 Acre = Lot 11 also int. in
25073 May 11, 1982	"		Nancy D. ^{etal}		Bloddy Young	1166	725		driv 2.29 Acre = Lot 5 also int. in
25150 May 12, 1982	"	Grady E.			Eastside Assembly of ^{Chrch}	1166	742		Lot - Corbridge Ave.

DIRECT or GRANTOR Index to Deeds — Greenville County, S. C.

Open at Proper Tab according to First Letter or Letters of Name and refer to Buff Sub-Index sheet for page reference.

KEYS PRINTING CO., GREENVILLE, S. C.

()

FILE NUMBER DATE OF RECORD	GRANTORS FAMILY NAMES	GIVEN NAMES ABCDEFGHIJ	GIVEN NAMES JKLMNO	GIVEN NAMES PQRSTUVWXYZ	GRANTEES	BOOK	PAGE	No. of Acres	BRIEF DESCRIPTION, LOCATION, ETC. (Not Warranted)
25497 May 17, 1982	Williams		Joe		B. V. H. Enterprises etal	1166	986	.63	acc. Bates Ig.
25868 May 21, 1982	"	Elizabeth M.			Leon M. Bealmy etal	1167	235	6.0	Franklin Post Acres Greenspring Lane
26095 May 24, 1982	"		Jimmy M.		Ben Tillman Taylor, III	1167	356		Lot Pine Log Ford Rd. Also Int Drive
26132 May 24, 1982	"		Nancy D.		Roger L. Donald	1167	364		2.29 acc. = Lot 7 Wade Donald Est
26210 May 25, 1982	"	Arthur H.			Willie Ray Lowe etal	1167	414		Int lot 23 Buncombe Rd. Rd. "Eagle Rock" Sec. B
26441 May 27, 1982	"		James D.		Mark P. Underwood	1167	591	6	Acres = Lot 10 R/W Oil Camp (Sturbridge Rd.) Dove Tree Lot 160 Peppertree Dr.
26663 May 28, 1982	"			Corp. Street Dev.	Le Roy E. Dennis etal	1167	718		see Deed Bk. 1139 Pg 33
27034 June 3, 1982	"			Corp Street Dev.	The Village Townhouses #13	1167	963		Amendment to Master Deed. For Orig #13 Horiz. Prop. Reg. Green
27011 June 3, 1982	"			Corp. Street Dev.	Stephen Ray Murphy	1167	965		Unit 13-A The Village Townhouses Parkins Knoll
27105 June 3, 1982	"			Corp. Street Dev.	John L. Buttger	1168	15		Lot 16 Parkins Mill Rd. #13 Horiz. Pty. Reg.
27106 June 3, 1982	"			Corp. Street Dev.	Gwen K. Seanes	1168	33		Unit 13-B Village Townhouse Solida Ig.
27132 June 4, 1982	William		Joe		O. B. Chapman	1168	56		Lot M&Kensie (M&Kensie) Rd. also Pt. lot 9 Carolina ave.
27203 June 4, 1982	Williams		James D.		Mark Helmintoller	1168	61		Lot 7 Highland Dr. E. Highland Est.
27331 June 7, 1982	Williams		Joseph R.		Robin L. Williams	1168	198		Int. Lots 8 & 9 Brown St. O'Neal
28211 June 16, 1982	Williams	Douglas R.			John C. Pritchett, etal	1168	676		Lot 14 E. Avondale Dr. "Northgate"
28533 June 21, 1982	Williams		Jimmy E.		Wake Power Co.	1169	16		Right of way

DIRECT or GRANTOR Index to Deeds — Greenville County, S. C.

Open at Proper Tab according to First Letter or Letters of Name and refer to Buff Sub-Index sheet for page reference.

KEYS PRINTING CO., GREENVILLE, S. C.

FILE NUMBER DATE OF RECORD	GRANTORS FAMILY NAMES	GIVEN NAMES ABCDEFGH	GIVEN NAMES IJKLMNO	GIVEN NAMES PQRSTUWXYZ	GRANTEES	BOOK	PAGE	No. of Acres	BRIEF DESCRIPTION, LOCATION, ETC. (Not Warranted)
28920 June 24, 1982	Williams				Larry A Brenda M. Williams	1169	152		Front 1/2 Mt. Ln. B, W. Lake Circle Lots 183 + 184 Charles Dr. Pine
29339 June 30, 1982	"				Mildred Scott Joel Duane McMillen et al	1169	437		Lot Lee Rd. Chick Spg. Tp. Hills
29455 June 30, 1982	"	Bridgers, Inc. Cancelled 8-12-83		5189 85 B6	Kenneth R. Bridwell 81-1709	1169	477		Lot 29 Newport Dr. "Hampshire"
44 July 1, 1982	"	Dennis S. Sanderberg Kane			American Fed. S. & L. Assoc. et al	1169	587		Real Prop Acres "Pleasant Valley" Sect I
318 July 2, 1982	"			NKA Wyoming Williams Bryant Wyornie, et al	Robert C. Stoner, Jr. et al	1169	676		Lot 125 Pleasant Ridge ave.
751 July 9, 1982	"				Martin David Secretary of State of S.C.	1169	911		Articles of Incorporation Lakes
800 July 12, 1982	"				Jim, Inc. Lonnie D. Clayton	1169	942		Lot 42 Harness Trail "Heritage Lawn add.
827 July 12, 1982	"				Mary Ann Mark Thomas Williams et al	1169	949		Int. Pt. Lot 4 Boyce Ave. Boyce II Boyce Rd + W. Spruce Rd. South Sp.
996 July 14, 1982	"				Lucille G et al	1170	66		Int. Parcel I Cr. Beane Rd + T.S. Parcel
1131 July 15, 1982	"	George Abner et al			George Ansel Williams et al	1170	137	.80	Acres: Lot
" " "	"	Frances Vivian SIA			" " "	1170	137		
1525 July 20, 1982	"				Lynne Deane McCallough et al	1170	427		Lot 5 Sumter Street
3061 Aug 5, 1982	"	Robert L.			Harrison A. Talley of Bay Brokerage Co. Inc. Richard W. Stanley Jr. Profit Sharing Plan + Trust	1171	561		Horiz Prop. Reg. Unit 1-C Pebble Lake Condominium
3182 Aug 9, 1982	"				et al Street Dev. Co. Charles D. Atkinson, et al	1171	678		Knoll Lot 17 Parkins Mill Rd. Parkins
3428 Aug 10, 1982	"	E. D.			et al Harold R. Williams, et al	1171	805		Rd. Travelers Rest Land Contract Lot Pt. 3 McCallough
3356 Aug 10, 1982	"				Lillie Anna Richardson	1171	793		Lot 16 Beerswell St.

DIRECT or GRANTOR Index to Deeds — Greenville County, S. C.

☞ Open at Proper Tab according to First Letter or Letters of Name and refer to Buff Sub-Index sheet for page reference.

KEYS PRINTING CO., GREENVILLE, S. C.

(CC)

FILE NUMBER DATE OF RECORD	GRANTORS FAMILY NAMES	GIVEN NAMES ABCDEFGHIJ	GIVEN NAMES KLMNO	GIVEN NAMES PQRSTUVWXYZ	GRANTEES	BOOK	PAGE	No. of Acres	BRIEF DESCRIPTION, LOCATION, ETC. (Not Warranted)
3872 Aug 16, 1982	Williams	Donald J.			Jimmy L. Stator, ^{etal}	1172	282	0.8	ac. Settlement Rd. (Tract I) strip Reserved
3919 Aug 17, 1982	"	Donald			Robert Michael Lowery	1172	323		Tract 5 = 2 acres also 20 ft. "Oakland Hgts" Quit Claim deed
4602 Aug 24, 1982	"	Guardian for Diane Cooke Andrea B.			City of Greenville	1172	622		Lot 10 Webster St. Also lot 11
4831 Aug 27, 1982	"	Brenda			Duke Power Co	1172	984		Right of Way
4864 Aug 27, 1982	"	Donald L.	+	Pamela B.	Donald A. Fleck, Jr. ^{etal}	1172	912		Lot 31 Ferner creek
5248 Sep. 1, 1982	"	Donald J.			Thomas R. Bulman ^{etal}	1173	160	1.0	acs = Tract 2 Settlement Rd. "Canterbury" Sec. II
6012 Sept 9, 1982	"		James H.		Elaine B. Humphrey	1173	577		Lot 17 Fourth Way St.
6708 Sept 17, 1982	"		James A.	Ruth B.	Parker Sewer & Fire ^{Dist. Util.}	1174	59		Right of way
6770 Sept 17, 1982	"	Donald J.			Joe Furman Bates ^{etal}	1174	57	0.9	acs. = Tract 4
7543 Sept. 27, 1982	"	Donald J.			Donald L. Rose ^{etal}	1174	649	2.9	acs. Hampshire Hills Sec. II
7682 Sept. 28, 1982	"	Builders, Inc.			Bessie J. Lowe	1174	725		Lots 45 & 46 Laconia Drive
8044 Oct 1, 1982	"	Corinne M.			Scott T. Walton, ^{etal}	1174	948		Lot 56 Cherokee Park Park
8294 Oct 5, 1982	"	By master w/ Daniel Yarborough, Jr. Evelyn E.	+	Robert, Jr.	Urban Dev. Secretary of Housing &	1175	134		Lot 71 Crosby Cr. Paramount Hill
8544 Oct. 7, 1982	"			W. James, Jr.	C. Kirt Thomason	1175	307		Lot 5 Plymouth Ave. Knob
8575 Oct. 7, 1982	"	C. Frank	Indiv + Exec.	^{etal}	a/k/a Beaver Blaine Williams D.B. Williams Jr.	1175	336	4.9	Acres Blaney Mt. Sp.

1/11

DIRECT or GRANTOR Index to Deeds — Greenville County, S. C.

(CC)

Open at Proper Tab according to First Letter or Letters of Name and refer to Buff Sub-Index sheet for page reference.

KEYS PRINTING CO., GREENVILLE, S. C.

FILE NUMBER DATE OF RECORD	GRANTORS FAMILY NAMES	GIVEN NAMES ABCDEFGH	GIVEN NAMES IJKLMNO	GIVEN NAMES PQRSTUVWXYZ	GRANTEES	BOOK	PAGE	No. of Acres	BRIEF DESCRIPTION, LOCATION, ETC. (Not Warranted)
8574 Oct. 7, 1982	Williams	C. Frank	Indiv. & Exec.	Hall	Margaret Grace W.	1175	340	6.9	Acres Blowing mt. Jg.
" "	"	Deaven Elaine	Indiv. & Exec.	"	" " "	1175	340		
8573 Oct. 7, 1982	"	Deaven Elaine	Indiv. & Exec.	"	C. Frank Williams	1175	344	13.9	Acres Blowing mt. Jg.
8572 Oct. 7, 1982	"	C. Frank	Indiv. & Exec.	"	Mary Leo Brown	1175	348	15.3	Acres Blowing mt. Jg.
" "	"	Deaven Elaine	Indiv. & Exec.	"	" " "	1175	348		
8571 Oct. 7, 1982	"	C. Frank	Indiv. & Exec.	"	Myra W. Hammett	1175	359	21.1	Acres = Gr. & Blowing mt. Jg.
" "	"	Deaven E.	Indiv. & Exec.	"	" " "	1175	359		
8781 Oct. 6, 1982	"	Kenneth Gregory	Lornean Instit.	"	Neighborhood Development	1175	704		Part of 2.06 acres in Blowing mt. Jg.
9399 Oct. 18, 1982	"	Hoover	James & Patherina	H.	E. D. Williams	1175	835		mt 2.06 Acres Mt. Jg. Aubrey Rd.
" "	"	Hence	+	Warren	" " "	1175	835		
9400 Oct. 18, 1982	"	E. D.			Grady Robinson	1175	837	2.06	Acres Mt. Jg. Aubrey Rd.
9516 Oct. 19, 1982	"		L. C.		J. B. Buchanan	1175	901		Hqts. also strip Lot 7 Athelone Ave. Athelone
9647 Oct. 20, 1982	"		Melva A.		Equitrade, Inc.	1175	964		Spqr. Tp. Lots 1 & 2 U.S. Hwy 29 Chick
9810 Oct. 22, 1982	"	Fillmore E.	+	Patricia A.	Rayl Altom Vance	1176	58		Lot 3 Green Ave.
10691 Nov. 2, 1982	"	Evelyn R.			Frances K. Roberts	1176	486		mt 15 acres = tract 2 W. "Dove Tree"
10892 Nov. 3, 1982	"		Development Corp.	Street	James A. Jarvis	1176	599		Lot 95 Oakway Lake Rd. & Maples

DIRECT or GRANTOR Index to Deeds — Greenville County, S. C.

(SD)

Open at Proper Tab according to First Letter or Letters of Name and refer to Buff Sub-Index sheet for page reference.

KEYS PRINTING CO., GREENVILLE, S. C.

()

FILE NUMBER DATE OF RECORD	GRANTORS FAMILY NAMES	GIVEN NAMES ABCDEFGHIJ	GIVEN NAMES JKLMNO	GIVEN NAMES PQRSTUVWXYZ	GRANTEES	BOOK	PAGE	No. of Acres	BRIEF DESCRIPTION, LOCATION, ETC. (Not Warranted)
16383 Jan. 5, 1983	Williams		etal		Metropolitan Sewer Subst	1180	396		Right of way (429-1-28)
" "	"	Collie C.	etal		" " "	1180	396		
16428 Jan. 5, 1983	"	Cecil Hall,	III		Rebecca T. Williams	1180	296		Rd. "Camilla Park" Int. Pt. Lots 126 + 127 Old Early Bridge
16818 Jan. 10, 1983	"		Johnny T.		Roy Domes Reeves	1180	580		Acres Lot 34 Shamrock C. Shamrock
16853 Jan. 10, 1983	"	S/A Katy A. Williams,	S/A Katy Williams,	etal	Charles B. Stone,	1180	601		3 Parcels
" "	"	S/A F. E. Williams		Patricia A	" " " " "	1180	601		
18757 Feb. 1, 1983	"	Filmore E.	etal		Frances W. Roberts	1181	702		Hills Sec. 2 Int. Lot 91 Jackson Dr. Western
19022 Feb. 2, 1983	"		M. David		Sec. of State of S.C.	1181	978		Dave-O-Matic, Inc. Articles of Incorporation
19307 Feb. 4, 1983	"	Charles Christopher			James T. Williams	1182	78		Int. Lot 57 Kent Lane
19714 Feb. 9, 1983	"	By Master W. Daniel Yarbrough Jr.			Sec. of Housing + Urban Dev.	1182	306		Lat. 16 Judson Rd.
" "	"	David E.	etal		" " "	1182	306		
" "	"	By Master W. Daniel Yarbrough Jr.			" " "	1182	306		
19794 Feb. 10, 1983	"	Carolyn E.	etal		St. Dev. Co. Inc. Williams Street Dev.	1182	360		Page 714 4 Tracts for orig see Deed BK 1130
19890 Feb. 11, 1983	"	Builder, Inc.			W. Ray Lowe	1182	420		Acres Sec. 14 Lots 87 + 88 Delta Dr. Long Forest
20090 Feb. 14, 1983	"			St. Dev. Corp.	Ronald Jack Mc Coy	1182	519		Lot 113 Dove Tree Rd. "Dove Tree"
20220 Feb. 15, 1983	"			Richard P.	Eugene E. Hammett,	1182	589		Lot 11 Sunrise Terrace
" "	"			Virginia D.	" " " " "	1182	589		

DIRECT or GRANTOR Index to Deeds — Greenville County, S. C.

Open at Proper Tab according to First Letter or Letters of Name and refer to Buff Sub-Index sheet for page reference.

KEYS PRINTING CO., GREENVILLE, S. C.

FILE NUMBER DATE OF RECORD	GRANTORS FAMILY NAMES	GIVEN NAMES ABCDEFGHIJ	GIVEN NAMES KLMNOPQ	GIVEN NAMES RSTUVWXYZ	GRANTEES	BOOK	PAGE	No. of Acres	BRIEF DESCRIPTION, LOCATION, ETC. (Not Warranted)
21427 Feb. 28, 1983	Williams	Henry E.			Larry A. Mansell, ^{et al}	1183	343		Lot 22 Coolidge Ave Hills Sec. 15
21724 Mar. 3, 1983	"	Builders, Inc.			William J. Prosser	1183	488		Lot 37 Laconia Dr. Hampshire
22400 Mar. 8, 1983	"	Genevieve G.			Ray R. Williams, Jr.	1184	7		General Power of Attorney
22399 Mar. 8, 1983	"			Ray	Ray R. Williams, Jr.	1184	11		General Power of Attorney
22686 Mar. 10, 1983	"	D/B/A Quick Clean Laundry Donald, Jr.			Hindman Music Co.	1184	161		Chain Machine Agreement St. Wistrian
22839 Mar. 11, 1983	"			John D. Jr.	William Harold Duke, ^{et al}	1184	240		Lot 108 Crestone Dr. (Formerly King)
23111 Mar. 15, 1983	"			Thomas F.	Willie Mae Williams	1184	375		General Power of Attorney Hwy + Bryant St. Brandon, N.C. I also account
23186 Mar. 16, 1983	"	Angela & (F/K/A Patoy D. Altom)		Sammy	Sarah Williams	1184	438		Lot 150 Cr. Cooper St. (Old Easley)
23606 Mar. 18, 1983	"			Patricia A.	Milton Brown	1184	671		Lot Robins St.
24341 Mar. 25, 1983	"	Etoliah R.			Charles P. Williams	1185	51		General Power of Attorney
25989 Apr. 8, 1983	"	F/K/A Williams Land Co. Inc. Jim, Inc.			Terry L. Kitchens, ^{et al}	1186	42		Lot 47 Brushy Creek Rd. Thornwood Aeres
"	"	N/K/A Jim Williams Inc. Land Co. Inc.			" " " " "	1186	42		Corrective Deed
26830 Apr. 15, 1983	"			Melva ^{et al}	Suzanne D. B. Marks, ^{et al}	1186	450		Durbrook Land Co. Pt. Lots 13 & 14 East North St.
26794 Apr. 15, 1983	"	By atty in fact Willie B. Williams, ^{et al}		Thomas F.	Shirley A. Bentley, ^{et al}	1186	444		Life Est. Reserved Lot 28 Sec. 2
"	"	Indiv. + atty in fact for Thomas F. Williams, ^{et al}		Willie B.	" " " " "	1186	444		Corrective Deed
26977 Apr. 18, 1983	"			Jim, Inc.	Sandra Turner	1186	518		Lot 51 Heritage Lakes

DIRECT or GRANTOR Index to Deeds — Greenville County, S. C.

(EE)

Open at Proper Tab according to First Letter or Letters of Name and refer to Buff Sub-Index sheet for page reference.

KEYS PRINTING CO., GREENVILLE, S. C.

FILE NUMBER DATE OF RECORD	GRANTORS FAMILY NAMES	GIVEN NAMES ABCDEFGHIJ	GIVEN NAMES JKLMNO	GIVEN NAMES PQRSTUVWXYZ	GRANTEES	BOOK	PAGE	No. of Acres	BRIEF DESCRIPTION, LOCATION, ETC. (Not Warranted)
27742 Apr. 25, 1983	Williams			Co. Street Dev.	James A. Jarvis <i>etal</i>	1186	965		Pl. Lot 94 Oakway Lake Rd.
27755 Apr. 25, 1983	"			Co. Street Dev.	George M. Stathakis <i>etal</i>	1187	4		Pl. Lot 94
27920 Apr. 26, 1983	"			Paul T.	Charles H. Williams	1187	80		Lot 5 Bates St. (AKA Furman Rd)
29219 May 5, 1983	"	Annelle L +		Ray et al.	John D. Yerman	1187	728		Miles Lot 17 School St. Pegasus Plant Albany
29272 May 6, 1983	"	Donald J.			Duce Meadow Est	1187	768		protective Covenants + Restriction Duce Meadow Est. - also Int. Rd.
29392 May 6, 1983	"	Donald J.			Claude Heyward Dowd	1187	852	1.5	acres Grove Meadow Rd.
29393 May 6, 1983	"	Donald J.			Larry R. Newton, <i>etal</i>	1187	854	1.5	Duce Meadow Est. - also Int. Rd. acres Grove Meadow Rd.
29394 May 6, 1983	"	Donald J.			Tipp F. Lassiter, <i>etal</i>	1187	856	2	Duce Meadow Est. - also Int. Rd. acres Grove Meadow Rd.
29651 May 11, 1983	"		J. Frank		Paul D. Rogers	1187	966		lot 95 Rembrandt Dr. Spartanburg
30024 May 12, 1983	"		Lloyd B <i>etal</i>		Frank D. McIlwain	1188	136		lot 29 Paris View SW I O'Neil Dr
"	"		May <i>etal</i>		" "	1188	136		
30660 May 18, 1983	"		Donna S. Schaefer # 36681 deed bk 1370 pg 626 and Harry R. 8-77-89		Anthony Ray <i>million</i>	1188	466		Miles S.C. Bond for Title. lot 4 Woodside
30807 May 19, 1983	"	Benjamin F			Tommy Lee Rice <i>etal</i>	1188	551		land Contract, lot Maud Creek Rd.
30952 May 20, 1983	"			Corp. Street Dev.	Ray W. Chastain, <i>etal</i>	1188	618		Knoll lot 1 Parkin Mill Rd, Parkin
31214 May 23, 1983	"	Jean P + Family Christine P. Beasley	Thomas L.		Joshua E. Vant, <i>etal</i>	1188	705		lot 57 Redbud Lane "Green Valley"
31267 May 24, 1983	"	Christine P.			Thomas J. Beasley	1188	765		lots 33 + 34 + pt lot 35 Sumner Dr.

DIRECT or GRANTOR Index to Deeds — Greenville County, S. C.

()

Open at Proper Tab according to First Letter or Letters of Name and refer to Buff Sub-Index sheet for page reference.

KEYS PRINTING CO., GREENVILLE, S. C.

(27)

FILE NUMBER	DATE OF RECORD	GRANTORS FAMILY NAMES	GIVEN NAMES ABCDEFGH	GIVEN NAMES IJKLMNO	GIVEN NAMES PQRSTUVWXYZ	GRANTEES	BOOK	PAGE	No. of Acres	BRIEF DESCRIPTION, LOCATION, ETC. (Not Warranted)
31407	May 23, 1983	Williams		J. Frank		Paul D. Rogers	1188	845		for orig see deed Bk. 1187 pg. 966 pt lot Kingwood Dr. Shamrock Acres
31654	May 26, 1983	"		Henry S. Jr.		Martha Jane Williams	1188	964		part lot, Buist Ave.
33315	June 9, 1983	"	5-13-94	Ann S. Lankford	# 34244	American Fed. S. I. L. Ass.	1189	963		Real Property Agreement
33424	June 9, 1983	"		Dr. A. D. Smith		Franklin P. Williams	1189	969		lots 2 & 3 Dixie Dr. + Augusta
33541	June 10, 1983	"		Jacqueline Clark		Herbert E. Williams, Jr.	1190	36		Repetitive Sec. II
33766	June 13, 1983	"		Jessie V. Corp.	Street Dev.		1190	119		part lot 152 Newlock Dr. Village Townhomes No. 4 Hor. Opt. Reg. Master Deed establishing the
33913	June 14, 1983	"		Indis. & as Executor		Clyde Virgil Barnett et al	1190	243	2.25	Acres Putnam Rd. Saluda Tp
34175	June 16, 1983	"		Ann A.		Roy L. Oliver et al	1190	577		Rd. Grace Meadow Ests tract 5 = 1.0 Acre Grace Meadow
34394	June 18, 1983	"		Donald J.		Cynthia W. Wood	1190	680		Highland Sub. pt lot 16 Washington Ave. Bk D
34638	June 21, 1983	"		Charles E.		Thomas Randall Tinsley et al	1190	797		lot 71 Chippendale Dr. Jcy Crst.
	"	"		Milton S. Jr. et al.		" "	1190	797		Sec. II map E
34763	June 22, 1983	"		Martha B. et al.		Richard M. Keis et al	1190	931		lot Cc Rutwood Dr + Forest Lane
35376	June 27, 1983	"		Gordon E. + Nancy S.		Lou Ellen M. Youngman	1191	208	1.2	Grace Meadows Ests. Acres = tract 6 Meadows Lane
35592	June 28, 1983	"		Donald J.		Mitchell L. Dambrell et al	1191	291	1	Road Drove Meadow Estates Acre (tract 4) Drove Meadow
35546	June 28, 1983	"		Donald J.		John E. Wrightman III	1191	265		Unit 6 Birdgeview Horiz Opt. Regn.

DIRECT or GRANTOR Index to Deeds — Greenville County, S. C.

()

(22)

Open at Proper Tab according to First Letter or Letters of Name and refer to Buff Sub-Index sheet for page reference.

KEYS PRINTING CO., GREENVILLE, S. C.

FILE NUMBER DATE OF RECORD	GRANTORS FAMILY NAMES	GIVEN NAMES ABCDEFGHIJ	GIVEN NAMES JKLMNO	GIVEN NAMES PQRSTUVWXYZ	GRANTEES	BOOK	PAGE	No. of Acres	BRIEF DESCRIPTION, LOCATION, ETC. (Not Warranted)
193 July 1, 1983	Williams			et al William P.	Barbara M. Britt	1191	619		Late 1845 & 1846 Blazing Mt. Tr. Lake Lanier Development
"	"			et al Shirley E.	"	1191	619		
273 July 1, 1983	"	Dean			David H. Dillard	1191	693	2.5 acres	
1376 July 13, 1983	"	E.D. & James et al		et al	Suda Thompson	1192	248		Int. Lot 25
1376 July 13, 1983	"	Nerice J. &		Parthenia et al	"	1192	248		
1376 July 13, 1983	"	Hoover		Warry et al	"	1192	248		
1375 July 13, 1983	"	E.D. & James et al			Warry Williams	1192	250		
1375 July 13, 1983	"	Nerice &		Parthenia et al	"	1192	250		Int Lot 8 U.S. Hwy 25
1375 July 13, 1983	"	Hoover et al			"	1192	250		
1356 July 13, 1983	"	E.D. & James &		Warry et al	Brenda Seague	1192	252		Int Lot 3 U.S. Hwy 25
1356 July 13, 1983	"	Nerice &		Parthenia et al	"	1192	252		
1356 July 13, 1983	"	Hoover et al			"	1192	252		
1377 July 13, 1983	"	E.D. & Nerice &		Parthenia et al	James Williams	1192	255		Int Lot 9 U.S. Hwy 25
1377 July 13, 1983	"	← Hoover &		Warry et al	"	1192	255		
1416 July 13, 1983	"	E.D. & James &		Parthenia et al	Parthenia Williams	1192	259		
1416 July 13, 1983	"	Nerice		Warry et al	"	1192	259		Int Lot 2 U.S. Hwy 25
1416 July 13, 1983	"	Hoover et al			"	1192	259		

DIRECT or GRANTOR Index to Deeds — Greenville County, S. C.

()

☞ Open at Proper Tab according to First Letter or Letters of Name and refer to Buff Sub-Index sheet for page reference.

KEYS PRINTING CO., GREENVILLE, S. C.

(55)

FILE NUMBER DATE OF RECORD	GRANTORS FAMILY NAMES	GIVEN NAMES ABCDEFGH	GIVEN NAMES IJKLMNO	GIVEN NAMES PQRSTUVWXYZ	GRANTEES	BOOK	PAGE	No. of Acres	BRIEF DESCRIPTION, LOCATION, ETC. (Not Warranted)
1393 July 13, 1983	Williams	E. D. & James		Warry ^{etal}	Hoover Williams	1192	261		Int Lot 1 U.S. Hwy 25 Also Lot 7
1393 July 13, 1983	"	Hence		Warry ^{etal} Parthenia	" "	1192	261		
1389 July 13, 1983	"	Hoover & James ^{etal}			Thomas Salley ^{etal}	1192	272		Int. Lot 4 U.S. Hwy. 25 Also: Easement
1389 July 13, 1983	"	E. d. &		Warry ^{etal}	" "	1192	272		
1389 July 13, 1983	"	Hence ^{etal}			" "	1192	272		
1338 July 13, 1983	"			Jim Inc.	Walter J. Williams ^{etal} Jr.	1192	216		Height Lot 15 Roosevelt Ave. Roosevelt Pvt. Army Mills, Pointe Plant Cape Estate, Lot 6 Birnie St.
3325 July 29, 1983	"			Judy ^{etal}	Martha J. Joe	1193	328		
4538 Aug. 8, 1983	"	Edgar H. ^{etal}			Karl Derek Messinger ^{etal}	1193	983		Lot 20 Carxon Cr. Pine Brook Forest
"	"	Carolyne H. ^{etal}			" " "	1193	983		
4966 Aug 11, 1983	"	Warry &		Octavia	Wilson Farms Co. <small>a Gen. Pto.</small>	1194	222		
5143 Aug 12, 1983	"	Diane Leonard			John A. Taylor	1194	298		Lot 17 Monroe St See IV Simp. Justin 2p
6126 Aug 23, 1983	"	James K.			Catherine V. Roberts	1194	818		
6563 Aug 24, 1983	"	Jim, Inc.			Walter J. Williams ^{etal}	1195	5		Lot 178 Heritage Lakes
6845 Aug 29, 1983	"			Walter J. ^{etal}	Miguel A. Fernandez	1195	191		
"	"			Daniel L. ^{etal}	" "	1195	191		
7549 Sept 1, 1983	"	Joe			Wear Valley Inc.	1195	642		Restrictive Covenants Grant of Easement & Declaration

(over)

DIRECT or GRANTOR Index to Deeds — Greenville County, S. C.

Open at Proper Tab according to First Letter or Letters of Name and refer to Buff Sub-Index sheet for page reference.

KEYS PRINTING CO., GREENVILLE, S. C.

(84)

()

FILE NUMBER DATE OF RECORD	GRANTORS FAMILY NAMES	GIVEN NAMES ABCDEFGHIJ	GIVEN NAMES JKLMNO	GIVEN NAMES PQRSTUVWXYZ	GRANTEES	BOOK	PAGE	No. of Acres	BRIEF DESCRIPTION, LOCATION, ETC. (Not Warranted)
7397 Sept 1, 1983	Williams	Donald J.			James E. Dixon Jr.	1195	597	0.8	"Grove Meadow Ests" Ac. Tract 14 Meadow Lane
7539 Sept 1, 1983	"				Deer Valley Inc	1195	639	44	also Easement + Easement Reserved Ac. Western Side U.S. Hwy 95
7549 Sept 1, 1983	"			Jae, etal	Deer Valley, Inc. etal	1195	642		Restrictive Covenant Grant Easement + Declaration of
7692 Sept 2, 1983	"			J.V. etal	Marshall & William Co.	1195	740		Agreement
8373 Sept 12, 1983	"	Donald J.		James G.	Robert L. Raines	1196	118		Lot 178 Greenbush Rd. Pine Forest Estates
8867 Sept 15, 1983	"	Donald J.			George Larry Ward Jr.	1196	324	0.9	Ac. Meadow Lane, Grove Meadow
9211 Sept 19, 1983	"	Hence T.			Edward M. Robinson etal	1196	543		R/W McCauley Rd.
" "	"	Frances etal			" " "	1196	543		
9615 Sept 21, 1983	"			Carp. St. Development	Watson B. Thomas	1196	806		# 4 Hair Property Regime Unit 4 - B The Village Townhouse
9635 Sept 22, 1983	"	Donald J.			Clifford Gary Holloway	1196	843		Tract 10 (0.9 ac.) Meadow Ln
9665 Sept 22, 1983	"			Mildred B.	Anthony S. Monroe etal	1196	897	1.90	acs. Woodville Rd.
10172 Sept 27, 1983	"			Joe	Deer Valley, Inc.	1197	210		Memorandum of Agreement Duncan Mills
11154 Oct 4, 1983	"	Builders Inc.			Robert L. Cagle	1197	744		Quitclaim Lot 14 Welch St. Estates
11363 Oct 5, 1983	"	Donald J.			Don Stepp etal	1197	903		Lot 12 (0.8 ac.) Grove Meadow Lane, Grove Meadow Ests.
11349 Oct 5, 1983	"	Donald J.			William M. McCherey etal	1197	917		Lot 13 = 0.7 acre, Meadow Meadow Ests.
12338 Oct 14, 1983	"	Donald J.			James E. Clark etal	1198	519		Lot 11 Meadow Lane Grove

DIRECT or GRANTOR Index to Deeds — Greenville County, S. C.

()

Open at Proper Tab according to First Letter or Letters of Name and refer to Buff Sub-Index sheet for page reference.

KEYS PRINTING CO., GREENVILLE, S. C.

(22)

FILE NUMBER DATE OF RECORD	GRANTORS FAMILY NAMES	GIVEN NAMES ABCDEFGH	GIVEN NAMES IJKLMNO	GIVEN NAMES PQRSTUVWXYZ	GRANTEES	BOOK	PAGE	No. of Acres	BRIEF DESCRIPTION, LOCATION, ETC. (Not Warranted)
12706 Oct. 18, 1983	Williams	Barbara M.	†	Sylvan O.	Curtis D. ^{etal} Havelson	1198	718	1.97	acs. Sijerville Road, O'Neal Tp.
12865 Oct 19, 1983	"		Nannie B.		Roy Burns	1198	827	1	acre woods Rd.
13178 Oct 21, 1983	"	Builders, Inc.			Pauline J. Lindley	1198	964		Strip Bismark Dr. Dekato Hills
13126 Oct 21, 1983	"	Builders, Inc.			Custom Design Builders ^{Inc.}	1198	981		Lot 12 Delta Dr. Longrest Acres
13621 Oct. 26, 1983	"			Patricia A.	Ross B. McConnell	1199	254		Spring Lot 40 Haynie St. Charpin meadow Ests.
13689 Oct 27, 1983	"	Donald J.			Vickie R. Lancaster	1199	348	0.9	Acres Meadow Lane, Broce
139141 Oct 28, 1983	"	canceled #16515 Deed Bk 1279 pg 03 10-23-86 Donna S. ^{Longrest} ^{Longrest} ^{Longrest} Emilly May			Lucy W. Navarro ^{etal}	1199	418		General power of attorney
14245 Oct 31, 1983	"		Jeanne G.		David E. Jernigan ^{etal}	1199	574		Lot 221 Del Norte Est. Sec II
14246 Oct 31, 1983	"		Chadwick ^{Matthew} ^{etal}		David E. Jernigan ^{etal}	1199	575		Lot 221 Del Norte Est. Sec II
" "	"		Heather ^{Justin} ^{etal}		" " " "	1199	575		
14507 Nov 2, 1983	"	J. E.	†	Patsy A.	Lewis W. Parker Jr.	1199	756		Lot Dean St.
14854 Nov 4, 1983	"	Frances			Edward M. Robinson ^{etal}	Re Record 1199	952		R/W McCawley Road for Orig See Deed Bk 1196 pg 1543
" "	"	Hence T.			" " "	Re Record 1199	952		
15329 Nov 10, 1983	"	Donald J.			Edrie W. Lewis ^{etal}	1200	257		Broce meadow Estates Tract 15 (2.4 ac) Meadow Lane
15918 Nov 15, 1983	"			Louise ^{etal} Shelma	Joseph Curtis Brooks ^{etal}	1200	560	9.94	ac S.C. Hwy 51
173141 Nov 30, 1983	"	Angela D. Miles S.			American Federal Bank	1201	477		Lot 81, Brookforest

DIRECT or GRANTOR Index to Deeds — Greenville County, S. C.

(22)

Open at Proper Tab according to First Letter or Letters of Name and refer to Buff Sub-Index sheet for page reference.

KEYS PRINTING CO., GREENVILLE, S. C.

()

FILE NUMBER DATE OF RECORD	GRANTORS FAMILY NAMES	GIVEN NAMES ABCDEFGHIJ	GIVEN NAMES JKLMNO	GIVEN NAMES PQRSTUVWXYZ	GRANTEES	BOOK	PAGE	No. of Acres	BRIEF DESCRIPTION, LOCATION, ETC. (Not Warranted)
18257 Dec 7, 1983	Williams	Flarence L.	etal		Ben B. Leaphart	1202	35		Power of Attorney
18182 Dec 7, 1983	"	Frank + Mildred	Hill + Thomas	Gorman etal	Creative Builders Inc.	1202	47		Lot 8 Fourth St. Park Place Blk. D.
" "	"	Aiken Helen	+	Walter James Jr.	" "	1202	47		
" "	"	Gorman Alva	+	Lawrence Samuel etal	" "	1202	47		
" "	"	Whitnie Ann	+	Roy B. etal	" "	1202	47		
" "	"	"	"	Paul etal	" "	1202	47		
" "	"	"	"	William etal	" "	1202	47		
" "	"	"	"	Veva etal	" "	1202	47		
18183 Dec 7, 1983	"	Frank + Mildred	Hill + Thomas	Gorman etal	Creative Builders Inc.	1202	52		Lot 9 Fourth St. Park Place Blk. D.
" "	"	Aiken Helen	+	James Jr. Walter	" "	1202	52		
" "	"	Gorman Alva	+	Lawrence Samuel etal	" "	1202	52		
" "	"	Whitnie Ann	+	Roy B. etal	" "	1202	52		
" "	"	"	"	Paul etal	" "	1202	52		
" "	"	"	"	William etal	" "	1202	52		
" "	"	"	"	Veva etal	" "	1202	52		
18384 Dec 8, 1983	"	David R.	etal		David Lee Williams	1202	157		Lot Payne Rd.
18385 Dec 8, 1983	"	David Robert	etal		David Lee Williams	1202	159		Lot

DIRECT or GRANTOR Index to Deeds — Greenville County, S. C.

Open at Proper Tab according to First Letter or Letters of Name and refer to Buff Sub-Index sheet for page reference.

KEYS PRINTING CO., GREENVILLE, S. C.

(10)

FILE NUMBER DATE OF RECORD	GRANTORS FAMILY NAMES	GIVEN NAMES ABCDEFGH	GIVEN NAMES IJKLMNO	GIVEN NAMES PQRSTUVWXYZ	GRANTEES	BOOK	PAGE	No. of Acres	BRIEF DESCRIPTION, LOCATION, ETC. (Not Warranted)
18663 Dec 12, 1983	Williams	George Daniel	etal		Marsien K. Jalletta	1202	248	}	Lot 21 Nugget St.
" "	"	By her atty in fact now Minnie W. Williams	George D. Williams		" " "	1202	248		
" "	"	atty in fact Minnie W. Williams	George D. Williams		" " "	1202	248		
18988 Dec 14, 1983	"	Donald J			Low Ellen Youngman	1202	437	0.9 ac.	Green Meadow Estates
18987 Dec 14, 1983	"			Street Corp.	Robert K. Carruth	1202	471		Lot 109 Dove Dr Fludd St.
19480 Dec 20, 1983	"			Patricia	Heyward R. McConnell	1202	840		Lot 35, Chicora St. also lot 9 Richard Ave.
19479 Dec 20, 1983	"	J.E.	+	Patsy A.	Heyward R. McConnell	1202	842		Lot 9 Riddle St. also lot 16
22871 Jan 24, 1984	"			John H. Sr.	Anita Phillips Williams	1204	977		power of attorney
22881 Jan 24, 1984	"			By his atty in fact Anita Phillips Williams + John H.	Anita P. Williams	1204	994	}	Lots 6, 7, + 8 Hallin St.
" "	"			attly in fact for John H. Williams	" " "	1204	994		
23187 Jan 26, 1984	"			Swamp Corp.	Walter Properties A	1205	193		Lot 130 Caraway Ct, Dove Dr
23187 Jan 26, 1984	"			Swamp Corp.	Walter Properties A	1205	194		Lots 6, 7, 8, 9, 10, 11 + 15 Village Green
23187 Jan 26, 1984	"			Swamp Corp	Walter Properties A	1205	195		Lot 5, Village Court, Village Green
23187 Jan 26, 1984	"			Swamp Corp	Walter Properties A	1205	196		Lot 162 Sugarbush Dr. Ave
23510 Jan 27, 1984	"	Dorothy	etc		Nancy A. Demas	1205	463		Lot 255 Lake Lanier

(over)

DIRECT or GRANTOR Index to Deeds — Greenville County, S. C.

Open at Proper Tab according to First Letter or Letters of Name and refer to Buff Sub-Index sheet for page reference.

KEYS PRINTING CO., GREENVILLE, S. C.

FILE NUMBER DATE OF RECORD	GRANTORS FAMILY NAMES	GIVEN NAMES ABCDEFGH	GIVEN NAMES IJKLMNO	GIVEN NAMES PQRSTUVWXYZ	GRANTEES	BOOK	PAGE	No. of Acres	BRIEF DESCRIPTION, LOCATION, ETC. (Not Warranted)
23621 Jan 31, 1984	Williams			etal Samuel L.	etal Robert M. Love	1205	448		Lot 178, Heritage Lakes
" "	"			etal Walter J. Jr.	" " "	1205	448		
24614 Feb 9, 1984	"	AKA Deborah A. Williams	Britton		etal Jackie Lewis Williams	1206	86		Brookforest Int. Lot 82 Fairmont Ave.
24995 Feb 14, 1984	"	Bing T. Jr.	etal		Management Inc. Merrill Lynch Relocation	1206	253		Lot 28 Pine Brook Forest Sec. 2
" "	"	Carolyn L.	etal		" " "	1206	253		
25128 Feb 15, 1984	"	Grace Lee			Nellie L. Thacker	1206	346		Durable power of Attorney #4 John page Regime
25124 Feb 15, 1984	"			Development Street	B + J a pts DBA Eagle St. + Development	1206	303		Units 4-A The Village Innsbruck
25122 Feb 15, 1984	"	Billie A.			E. J. Trick II	1206	306		Lot 86 Adams Mile Estate
25891 Feb 23, 1984	"		Nancy D.	etal	William S. Donald	1206	734		1 ac. Also Int in Drive
26246 Feb 27, 1984	"	A. Morgan Sr.	etal		United Machine Works	1207	05		Release of Judgment Lien, Roll # 78-50, 19.00 Ch. State Park Rd. San Jan 28 1940 pg 821
" "	"	A. Morgan Jr.	etal		" "	1207	05		Leases
26371 Feb 28, 1984	"			Cancelled by 13217 J. V. Dannie S. Lankford 1225 pg. 415	First National Bank & C	1207	15		Conditional Assignment of to purchase
26569 Feb 29, 1984	"	Donald J. Sr.		Larry Nancy + Walter	Walter C. Robinson III	1207	150		Lease Agreement and option
26532 Feb 29, 1984	"				J. Alex Becker etal	1207	132		Lot 17 Sleepy Hollow Meadow Estate
27722 Mar 12, 1984	"	Donald J.			Mary Alice Campbell	1207	904		Lot 12 = 18 ac. Grove Hill Subd.
29227 Mar 22, 1984	"	Arvis L. & Larry R.			Padgett Williams Pts.	1208	702		Bond for Title Lot 18 Morgan

DIRECT or GRANTOR Index to Deeds — Greenville County, S. C.

()

Open at Proper Tab according to First Letter or Letters of Name and refer to Buff Sub-Index sheet for page reference.

KEYS PRINTING CO., GREENVILLE, S. C.

(88)

FILE NUMBER DATE OF RECORD	GRANTORS FAMILY NAMES	GIVEN NAMES ABCDEFGHIJ	GIVEN NAMES JKLMNO	GIVEN NAMES PQRSTUVWXYZ	GRANTEES	BOOK	PAGE	No. of Acres	BRIEF DESCRIPTION, LOCATION, ETC. (Not Warranted)
29400 Mar 23 1984	Williams			Mary C. et al	Jo H. Griffin	1208	801		Out Claim Parcel Hwy 29
29399 Mar 23 1984	"			Mary C. et al	Jo H. Griffin	1208	803		Lot 1 Hwy 29 Chick Spg Sp.
29435 Mar 23 1984	"	Daniel George & Nancy	Joyce	John W. Taylor	C.C. Wilson, Jr.	1208	809		Centerbury, Sec. 1 Lot 22, Clifffield Dr.
30444 Apr 2, 1984	"			John W. Taylor	E. Warren Campbell	1209	546		Lot 2 E. Lee Rd.
30774 Apr 3 1984	"			DNA Duke M. Yeazlin Lula M. Yeazlin	Douglas Williams	1209	774		Belle Meade Lot 1 Williamsburg Dr.
30903 Apr 4, 1984	"			Henry	Abraham Ditzgen	1209	847		General Variable Powering Attorney
30902 Apr 4, 1984	"			Henry	Henry Williams	1209	846	6	Acres Chick Spg Sp.
31231 Apr 6 1984	"			Marie M. et al	Everette T. Payne Jr.	1210	49		1115 pg 764, 618, 804, 807 - book 1134 pg 161 Lease Agreement 16 acres see book 1134
32701 Apr 19 1984	"			Development Corp. Street		1210	801		Declaration (Master Deed) Establishing the Village Townhouses 701 Mar. Property Reserve
" "	"			"		1210	801		
32696 Apr 19 1984	"			Development Corp. Street	Marcia Beth Ball	1210	841		70. Aerial Property Reserve, Grade Unit 1-A Village Ct. Village Townhouses
34050 May 4 1984	"			Shady E et al	Hemeth D. Duck	1211	906		Lot 30 Shady E, Hwy 29, also tract Woodland Dr. Green Clt, Lot, Ashmore St
35727 May 14 1984	"			SA Thomas A Williams Thomas Alge	Joan B. Williams	1212	565		Lots 5 + 7 Bridges Rd.
36261 May 17 1984	"			Betty Ann + Janice et al	James A. Williams	1212	812		
" "	"			Bobby Joe et al	" " "	1212	812		
" "	"			Charles et al	" " "	1212	812		
" "	"			Donna et al	" " "	1212	812		

DIRECT or GRANTOR Index to Deeds — Greenville County, S. C.

(99)

☞ Open at Proper Tab according to First Letter or Letters of Name and refer to Buff Sub-Index sheet for page reference.

KEYS PRINTING CO., GREENVILLE, S. C.

()

FILE NUMBER DATE OF RECORD	GRANTORS FAMILY NAMES	GIVEN NAMES ABCDEFGHIJ	GIVEN NAMES JKLMNO	GIVEN NAMES PQRSTUVWXYZ	GRANTEES	BOOK	PAGE	No. of Acres	BRIEF DESCRIPTION, LOCATION, ETC. (Not Warranted)
36918 Mar 23/1984	Williams			Mamie Lee	Anna Mae Macmillan	1213	216		Power of attorney
36954 Mar 23/1984	"			Stanley N.	Stuart A. Ruelle	1213	220		Circles" Lot 13 Wood Cr. Wood
37316 May 29/1984	"			Claudine	Mary N. Col	1213	462		Lot 1, Sec. C. River Falls
40111 June 20/1984	"			Lizzie S.	Sara Williams	1215	343		View Lot 6 Jasmine Dr. Grand
40476 June 22/1984	"	AKA Geraldine P. Starnes		Geraldine P. Starnes	Gerry A. Starnes	1215	492		Lot
40477 June 22/1984	"	AKA Geraldine P. Starnes		Geraldine P. Starnes	Richard D. Starnes	1215	493	1.0	acre
45813 June 26/1984	"			James D. et al	James J. Drummond et al	1215	725		Lot 152 Blossom Dr.
" "	"			Mary S. et al	" " " et al	1215	725		
45872 June 27/1984	"			Myrtle S.	Donna W. Smith et al	1215	734		Mills, Brandon Sec 2 Lot 455 McArthur St. Abney
109 July 3, 1984	"			Mamie Lee	Ralph N. Bowles et al	1216	102	13.89	Ac. Ebenezer Ad.
110 July 3, 1984	"			Mamie Lee	Ralph N. Bowles et al	1216	103	.19	ac. Ebenezer Ad.
107 July 9, 1984	"			Mamie Lee	D. Walter Brasher et al	1216	104	25.59	Ac. Ebenezer Ad.
116 July 23, 1984	"			Betty A. et al	Willie Edward Maddox et al	1216	111		Lot 19, Oakley Oaks Dr. Brentwood Sec II Hill
"	"			Johnny et al	" "	1216	111		
2145 June 20/1984	"	AKA B. Ellen McDonald		Ellen M.	Kenneth L. Durbin	1317	475		Property Regime Unit 113 Highland Starig
13120 July 30/1984	"			Ernest A.	Norris L. Boone	1218	126		Lot 10 Medical Court

DIRECT or GRANTOR Index to Deeds — Greenville County, S. C.

Open at Proper Tab according to First Letter or Letters of Name and refer to Buff Sub-Index sheet for page reference.

(22)

FILE NUMBER DATE OF RECORD	GRANTORS FAMILY NAMES	GIVEN NAMES ABCDEFGH	GIVEN NAMES IJKLMNO	GIVEN NAMES PQRSTUWXYZ	GRANTEES	BOOK	PAGE	No. of Acres	BRIEF DESCRIPTION, LOCATION, ETC. (Not Warranted)
3404 July 31, 1984 3896	Williams			Develop. Corp. Street	Robert E. Collins ^{etal}	1218	310		Knoll Lot 10 Parkins Mill Rd, Parkins
Aug 3, 1984 "	"	DBA United Factoring Service A. Morgan Jr. Indiv. ^{etal} Successor in part to A. Morgan Williams Sr. Indiv. DBA A.M.W. Management Service Family Partnership ^{etal}			United Machine Works Inc ^{etal}	1218	637		Release of judgement claim judgement Roll No. 78-50 Release Lot 10 White Horse Rd.
4678 Aug 13, 1984 4806	"	Ella			+ Telegraph Co. Southern Bell Telephone	1219	234		Right of way
Aug 14, 1984 4807	"			William C.	Helen Mitchell Williams	1219	285		Power of attorney
Aug 14, 1984 5226	"	Helen Mitchell			William Charles Williams	1219	299		Power of attorney
Aug 17, 1984 5455	"			Jimmy D. ^{etal} Attitud	Mary Thompson	1219	624		Easement + Right of way
Aug 23, 1984 "	"			Mike + Raymond ^{etal}	Joseph Williams Jones	1220	92		Lots 7, 8, 9 Oracles Rd Bates
"	"			Jackie ^{etal}	" "	1220	92		Sec A
7691 Sept 7, 1984 9149	"	Arne A. + Mark M. Indiv + DBA United Factoring Service			James Louis Mills ^{etal}	1221	300		Lot 47 Sunset Hills
Sept 24, 1984 "	"	A. Morgan Jr. ^{etal}			" "	1222	469		Partial Release Judgment claim Judgment Roll # 78-50, 1.40 ac. White Sp.
"	"	" "			" "	1222	469		
"	"	Successor in part to Arne A. Williams Sr. Indiv + DBA A.M.W. Management Service Family Pa. ^{etal}			" "	1222	469		
9143 Sept 24, 1984 9151	"	Bldg. Inc.			Thomas E. Smith ^{etal}	1222	466		File Sec. II Lots 35 + 36 Locomotive Dr. Hampton
Sept 26, 1984 10423	"			Development Corp Street	R. Davis Morgan Jr	1222	471		Lot 43 Peachy Dr. Dove Dr. Roosevelt ^{etc.}
Oct 4, 1984	"	Elizabeth M.			Vivian A. King	1223	419		Lot 18 Sec B Roosevelt Ave.

DIRECT or GRANTOR Index to Deeds — Greenville County, S. C.

(KK)

Open at Proper Tab according to First Letter or Letters of Name and refer to Buff Sub-Index sheet for page reference.

()

FILE NUMBER DATE OF RECORD	GRANTORS FAMILY NAMES	GIVEN NAMES ABCDEFGH	GIVEN NAMES IJKLMNO	GIVEN NAMES PQRSTUVWXYZ	GRANTEES	BOOK	PAGE	No. of Acres	BRIEF DESCRIPTION, LOCATION, ETC. (Not Warranted)
12216 Oct 23, 1984	Williams				Lauren Electric Cooperative	1224	763	18.3	Right of way across Blasing Mtn Sp
12248 Oct 23, 1984	"	Deaver B. Jr.			Suzanne M. Merck	1224	668		
"	"	Helen T.			" " "	1224	668		
12800 Oct 29, 1984	"	Arthur			Grace Lou Williams	1225	74		Life Estate Int lot 5
13398 Nov 1, 1984	"	J. V.			David Electrical Construction Inc.	1225	412		Memorandum of Lease
13397 Nov 1, 1984	"	J. V.			First National Bank of S.C.	1225	415		Conditional Assignment of Leases
13784 Nov 6, 1984	"	Charles H.			Richard D. Self	1225	705		Lot 5 Bates St. Park Plaz Driz sec Book 1029 pg 540
14859 Nov 15, 1984	"	J. V.			Universal Services of S.C.	1226	527		Cancellation of Memorandum of Lease for South St. Park Plaz
14931 Nov 16, 1984	"	Madup J.			Ronald K. Palm	1226	539		20 lots 1, 11, 12 Cr. First Use
15103 Nov 19, 1984	"	Beattie Henry			Marion Williams	1226	655		General power of attorney Dove Tree
15108 Nov 19, 1984	"			Development Corp. Street	Jack D. Nixon	1226	660		pt lot 46 Rosebay Dr. Prop. Lesime
15124 Nov 19, 1984	"	Evan & Margaret H.			Charles R. Dayhall	1226	671		Unit 68 Holly Home Horiz.
15204 Nov 19, 1984	"	Carroll M. & Judy P.			S.C. Fed Savings Bank	1226	714		pt lot 21 Bower St.
15714 Nov 23, 1984	"	Elizabeth Young			Randolph Hawkins	1227	97		Int lot 63 Nicholtown Hgts Lots
15830 Nov 26, 1984	"			William	Donald N. Jolley	1227	133		Lot 45 Review Dr. Review
16124 Nov 28, 1984	"	Charles		William for the Mable Roper.	Janis C. Squell	1227	237		Lot 10 + pt. 9

DIRECT or GRANTOR Index to Deeds — Greenville County, S. C.

Open at Proper Tab according to First Letter or Letters of Name and refer to Buff Sub-Index sheet for page reference.

(42)

FILE NUMBER DATE OF RECORD	GRANTORS FAMILY NAMES	GIVEN NAMES ABCDEFGH	GIVEN NAMES IJKLMNO	GIVEN NAMES PQRSTUVWXYZ	GRANTEES	BOOK	PAGE	No. of Acres	BRIEF DESCRIPTION, LOCATION, ETC. (Not Warranted)
16366 Nov 30, 1984	Williams				Clifton A. Williams	1227	583		power of attorney
16367 Nov 30, 1984	"				Samuel T. Clifton A. Williams	1227	591		power of attorney
16359 Nov 30, 1984	"				Blenn B. Davis et al	1227	602		Westwood Sec 41 lot 356. Willowtree Dr.
17462 Dec 7, 1984	"				Martha Ann Cruik et al	1228	167		Dr. Marvitt lot Mt. Piquin Rd. Cleveland
17477 Dec 10, 1984	"				Charles M. McCleskey et al	1228	229	2.03	O'Neal Sp acc Pine Log Ford Rd.
18507 Dec 13, 1984	"				Samuel C. Fiddle et al	1228	603		Dr. Co Sec. 3 & 4 Piedmont. lot 100 Lamett St. Piedmont
18301 Dec 19, 1984	"	Anne +		Ruel et al	Del Norte Estates	1229	236		Rest. Del Norte Estates lots
19083 Dec 19, 1984	"	Calvin S. + Judith H.			Del Norte Estates	1229	236		Rest. lots 1-489
19232 Dec 27, 1984	"	Frank Tracy			Larry J. Ayers et al	1229	723		lot 1173, Lake Lanier lot 1175 Lakeshore Dr. Also lots 1172
20501 Dec 28, 1984	"				Michael J. + Wanda J.	1229	964		Agreement Oxcrest Park
22188 Jan 10, 1985	"				Lynda M. Boyd L. Murphy et al	1230	732		Int lot 15 Patton Rd.
22191 Jan 28, 1985	"				Louise N. + Robert H. Robert W. Williams et al	1231	877		Respective + protective Concessions Rd.
22436 Jan 28, 1985	"				Louise N. + Robert H. Larry Joe Hawkins et al	1231	847	13.55	acc. Brummond Rd + Andrews Park
23919 Jan 30, 1985	"				James R. Development Corp. Boyd L. Murphy et al	1232	07		Int lot 15 Patton Rd. Oxcrest
24049 Feb 13, 1985	"				Joseph J. Dreskiewicz et al	1232	845		lot 74 Dove Tree
Feb. 15, 1985	"				by Muster W. Daniel Yarbrough, Jr. Mary Ruth First Fed St & L Assoc.	1232	913		lot 11, Fair St.

DIRECT or GRANTOR Index to Deeds — Greenville County, S. C.

(22)

Open at Proper Tab according to First Letter or Letters of Name and refer to Buff Sub-Index sheet for page reference.

()

FILE NUMBER DATE OF RECORD	GRANTORS FAMILY NAMES	GIVEN NAMES ABCDEFGH	GIVEN NAMES IJKLMNO	GIVEN NAMES PQRSTUVWXYZ	GRANTEES	BOOK	PAGE	No. of Acres	BRIEF DESCRIPTION, LOCATION, ETC. (Not Warranted)
24502 Feb 20, 1985	Williams		Ann etal		M. Thomas Wilbur etal	1233	287		pts lot 4, Boyce Ave. Boyce Dennis Add.
"	"		Mary etal		"	1233	287		
"	"		Donald etal		"				
"	"		Mark etal		"				
"	"								
"	"								
"	"								
26181 Mar 6, 1985	"		Lloyd E. etal		Robert E. Mays, Jr.	1234	354		Lot 39 Elkham Dr. Mountain Shadows
"	"		Helen H. etal		"	1234	354		
"	"								
26453 Mar 8, 1985	"				D. E. Long	1234	511		Revised Lot 0.5391 Ac. Dr. Inwood & Logwood Medical Center
26472 Mar 8, 1985	"			Ralph W. etal Development Corp. Street	Leon N. Lutz Jr.	1234	525		Unit 7 Mills Ave. Mills
26848 Mar 13, 1985	"		Donald J. Sr.		Charles Norman Salesbee etal	1234	718		Lease Agreement
27264 Mar 18, 1985	"		atty in fact for Vinnie H. Williams		John D. Ashmore Jr.	1235	19		Cemetery Deed Lot 121 2 1/2 Springwood Cemetery
"	"		George E. Indiv.		"	1235	19		
"	"		By atty in fact George E. Williams		"	1235	19		
27265 Mar 19, 1985	"		atty in fact for Vinnie H. Williams		Rion D. Vassoy etal	1235	68		Cemetery Deed Lot 121 1/2-2 Springwood Cemetery
"	"		George E. Indiv.		"	1235	68		
"	"		By atty in fact George E. Williams		"	1235	68		
27500 Mar 19, 1985	"				Gary L. Price etal	1235	123		Parcel Hills
27714 Mar 21, 1985	"		Douglas R.		Fred W. Zeekin etal	1235	277		Lot 4 Cannon Lane, Forest Hills Sec 14
28345 Mar 26, 1985	"		Melinda Lee + Rodney E. By master Daniel Garbarough Jr.		Sec of Housing + Urban	1235	635		Lot 68 Sixth St. Jussosi
"	"		Charles +						
"	"		Thelma						

DIRECT or GRANTOR Index to Deeds — Greenville County, S. C.

REG. U. S. PAT OFFICE *Chas McCott* County Indexes Since 1888
An Identifying Trade Mark

Open at Proper Tab according to First Letter or Letters of Name and refer to Buff Sub-Index sheet for page reference.

COTT FAMILY NAME INDEX No. 75 © 1949
MADE BY THE COTT INDEX COMPANY, COLUMBUS, OHIO
SOLD BY WALKER, EVANS & COGSWELL CO., CHARLESTON, S.C.

(M7M)

FILE NUMBER	GRANTORS	GIVEN NAMES	GIVEN NAMES	GIVEN NAMES	GRANTEES	BOOK	PAGE	No. of Acres	BRIEF DESCRIPTION, LOCATION, ETC. (Not Warranted)
DATE OF RECORD	FAMILY NAMES	ABCDEFGH	IJKLMNO	PQRSTUVWXYZ					
28345 Mar 26, 1985	Williams	By Master W Daniel Garbarough Jr Charles			Sec 9 Housing + Urban Semp. Helma C. Williams	1235	638		Mills Sec 6 Lot 57 Badger St. Duncan Rosemary Hpts
28670 Mar 28, 1985	"		Isiah P.		Helma C. Williams	1235	789		Int Lot 4 Jerry Ct. Gene Farm
28692 Mar 28, 1985	"	Beattie			Marion Williams	1235	798		Int Lot 9 Gerald D. Sec C.
28548 Mar 28, 1985	"	Indefinite Error See Wilson Cecil A.			Mary M. Williams	1235	805		Dr. Carriage Estd Lot 22 Coachman + Barington
28759 Mar 29, 1985	"	Bail Jennifer		etal	Elizabeth Holly Hatcher	1235	893		Lot 1 Taber St.
29200 Apr 1, 1985	"		Linda D.		Larkin Williams	1236	117		Int Lot 4 Stanton Bridge Rd. Bel Air Estd.
"	"		Larkin Jr.		"	"	1236 117		
29282 Apr 2, 1985	"			Samuel T.	Clinton A. Williams	1236	271	50.7	Rd Less 9.26 Acc. Less .80 Acc 50.7 Acc Co Blind Tiger + S. Tiger
29636 Apr 3, 1985	"	now Virginia Allene offense		Allene Virginia	Bryon T. Kennerly	1236	402		Lot 30 Augusta Ct. Georgia Hpts
30414 Apr 10, 1985	"	By Master W. Daniel Garbarough Jr Hazel Ruth			Lewis J. Ray	1236	903		Lot 40 + Pt Lot 39, west
30628 Apr 12, 1985	"	Bobby G. etal			Metropolitan Sewer Subdistrict	1237	51		Right of way (547.3-1-75.10)
30670 Apr 13, 1985	"	Bud			Blue Ridge Electric Cooperative Inc.	1237	118		Right of way
31496 Apr 19, 1985	"	Cheryl A + Richard B.			Jackie W. Mitchell	1237	648		Lot Old Rock House Rd. Barington Dr Carriage Estd.
31691 Apr 22, 1985	"	Mary M.			Bobby S Williams	1237	727		Int Lot 22 Coachman + Grand Plat
32486 Apr 29, 1985	"		Ruth B.		W. Edward Buzard	1238	181		Lot 259 Sec 2, Abney Mills

over

DIRECT or GRANTOR Index to Deeds — Greenville County, S. C.

(M) REG. U. S. PAT. OFFICE *Chas McCott* County Indexes Since 1888 An Identifying Trade Mark


Open at Proper Tab according to First Letter or Letters of Name and refer to Buff Sub-Index sheet for page reference.

COTT FAMILY NAME INDEX No. 75 © 1949
MADE BY THE COTT INDEX COMPANY, COLUMBUS, OHIO
SOLD BY WALKER, EVANS & COGSWELL CO., CHARLESTON, S. C.

FILE NUMBER DATE OF RECORD	GRANTORS FAMILY NAMES	GIVEN NAMES ABCDEFGH	GIVEN NAMES IJKLMNO	GIVEN NAMES PQRSTUWXYZ	GRANTEES	BOOK	PAGE	No. of Acres	BRIEF DESCRIPTION, LOCATION, ETC. (Not Warranted)
32540 Apr 30, 1985	Williams	Joseph	Joe		W.A. Bendorwald Jr.	1238	197		Unit 57 Brentwood Strip prop Perjine
	"	Baulah			"	1238	197		
32689 Apr 30, 1985	"		Joe		Donald Charles Ford	1238	267	17.6	ac. River Rd.
32877 May 1, 1985	"			Pamela Jane et al	Chris E. Childress et al	1238	501		View Lot 25 Montic Dr. Paris
33592 May 7, 1985	"	Ruth Esther	John S. et al		Sec of state of S.C.	1238	867		Certificate of Incorporation Cahilla Park
33742 May 8, 1985	"			Octavia Susie	Tabernacle Baptist Church	1238	972		Lots 41+42 Glara Ave. Friendship Hqts. St. John
33840 May 8, 1985	"		Mattie		Perry S. Luthi Trust	1239	22		Lots 24+25 Friendly St.
34235 May 14, 1985	"	Dora F	Walter O.		Balmat Hqts Subd.	1239	485		Subd. Protective Covenants to Balmat Hqts
34740 May 16, 1985	"	Anna A.			Niamia F. Ford	1239	581		Lot 3 O'Neil Ave City View
34749 May 16, 1985	"	Anna A.			Niamia F. Ford	1239	582		Lot 2 O'Neil Ave. New Hope
34994 May 17, 1985	"	David R.			Kirby J. Quinn, Jr.	1239	768		Quit Claim Int Lot N. Main
34998 May 17, 1985	"			Cleveland Virginia	Kirby J. Quinn, Jr.	1239	776		Quit Claim Int Lot N. Main
35009 May 17, 1985	"	Elizabeth Townsend			Kirby J. Quinn, Jr.	1239	798		Quit Claim Int Lot N. Main
35012 May 17, 1985	"		Nancy W.		Kirby J. Quinn, Jr.	1239	804		Quit Claim Int Lot N. Main St
35707 May 24, 1985	"		Malcolm Yn.		Roberta L. Williams	1240	239		Garret Hqts. Int Lot 22 Holly Rd Edwards
36215 May 24, 1985	"		Wilfred J.		Thomas A. Williams	1240	728	1.41	ac. Ob die rope Rd. Curve Sp.
"	"		Margaret		"	1240	728		

DIRECT or GRANTOR Index to Deeds — Greenville County, S. C.

REG. U. S. PAT. OFFICE *Chas McCott* County Indexes Since 1888 An Identifying Trade Mark

 Open at Proper Tab according to First Letter or Letters of Name and refer to Buff Sub-Index sheet for page reference.

COTT FAMILY NAME INDEX No. 75 © 1949
MADE BY THE COTT INDEX COMPANY, COLUMBUS, OHIO
SOLD BY WALKER, EVANS & COGSWELL CO., CHARLESTON, S.C.

(77)

FILE NUMBER DATE OF RECORD	GRANTORS FAMILY NAMES	GIVEN NAMES ABCDEFGHIJ	GIVEN NAMES JKLMNO	GIVEN NAMES PQRSTUVWXYZ	GRANTEES	BOOK	PAGE	No. of Acres	BRIEF DESCRIPTION, LOCATION, ETC. (Not Warranted)
36962 June 4, 1985	Williams			Wilford Thomas	Simmons Bayce	1240	978	4.15	Acres Grove Sp.
36919 June 4, 1985	"			Pyvester W. Bankel Charles + Helma	Dehop. Secy Hausman + Huban	Consolidated Book 1240	971		for orig see deed Bk 1235-15635 Pt of lot 56 Gordon St. Ektm.
37321 June 6, 1985	"			Eugene P. Induced in error see Willimon	Clemson PTA Club U. S. By 2nd	1241	256	4.00	Acres E. Park Shoola Rd.
37784 June 11, 1985	"			David R.	Norma E. Williams	1241	538		General power of attorney
37728 June 11, 1985	"			AKA Gary Dwayne Lamb Gary W.	Mary Carolyn Britt	1241	505		Rd. Danwood Lot 57 Pendleton (Lundal)
37863 June 12, 1985	"			AKA Christine Poole Beasley Christine B. Beasley	Bennie Lee Nillard	1241	658		Pt Lot 1 Chick spy Sp.
37866 June 12, 1985	"			AKA Christine Poole Beasley Christine B. Beasley	Peggy Nillard	1241	659		Lot 3 Magnolia St. Chick
38341 June 17, 1985	"			Development Corp. Street	William E. Bomar Jr.	1241	975		Unit 4 Otis Ave.
363 July 2, 1985	"			Robert W. Demetrious	B. Hypides	1243	322	1.77	acs Roberts Rd.
636 July 3, 1985	"			D. D. Jr.	Ann Williams	1243	48		Power of attorney Travelers Rest
778 July 5, 1985	"			Mary Louise D. De Van W.	L. H. Tankersley etal	1243	551		Int 72 Acs. Marietta Rd
1668 July 16, 1985	"			Han Wilton	Maria Linda Williams	1244	209		Int. 36 Acs S.C. Highway 200
2964 July 26, 1985	"			Barbara B. + Ralph P.	Adam Fisher Jr.	1245	38		Marij. Prop. Regime Unit 156 Inglewood
8457 July 31, 1985	"			W. A. Jr.	Joseph A. Clark	1245	239		Parcel
8901 Aug 2, 1985	"			David B. et al	Suzanne M. Myles	1245	606		26 Parcel Camp Mt. Sp.
	"			John J. et al	"	1245	606		

DIRECT or GRANTOR Index to Deeds — Greenville County, S. C.

(77) REG. U. S. PAT. OFFICE *SumCott* County Indexes Since 1888 An Identifying Trade Mark

Open at Proper Tab according to First Letter or Letters of Name and refer to Buff Sub-Index sheet for page reference.

COTT FAMILY NAME INDEX No. 75 © 1949
MADE BY THE COTT INDEX COMPANY, COLUMBUS, OHIO
SOLD BY WALKER, EVANS & COGSWELL CO., CHARLESTON, S.C.

FILE NUMBER DATE OF RECORD	GRANTORS FAMILY NAMES	GIVEN NAMES ABCDEFGHIJ	GIVEN NAMES JKLMNO	GIVEN NAMES PQRSTUVWXYZ	GRANTEES	BOOK	PAGE	No. of Acres	BRIEF DESCRIPTION, LOCATION, ETC. (Not Warranted)
3165 Aug 2, 1985	Williams			Judith E + W. R. Jr.	Carlton Lee ^{etw} Beale _{Church}	1245	626	18.65 ac.	
3966 Aug 2, 1985	"			Joe ^{etw}	Oak Crest Baptist	1245	664		Lot 8 Alabama Ave.
	"			Judy ^{etw}	" "	1245	664		
4005 Aug 2, 1985	"			Dyous J.	Lillian Willyard	1245	739		Lot 1 Scarsdale Manor Villa
4201 Aug 5, 1985	"			R. Jack	Jack Caldwell Williams	1245	863	2.41	ac = Tract 2
4202 Aug 5, 1985	"			R. Jack	Bernice ^{Steinmeyer} Anne Williams	1245	864	3.54	ac = Tract 4
4823 Aug 9, 1985	"	Carmen R.		R. Jack	Williams	1246	239		Augusta Rd. Life Estate Int Tract 3 = 30 acs
4822 Aug 9, 1985	"			R. Jack	Carmen R. Williams	1246	240		Augusta Rd. Life Estate Int Tract 3 = 30 acs
4824 Aug 9, 1985	"			R. Jack	Bernice ^{Steinmeyer} Anne Williams	1246	241		Ld for orig see deed Blk 1245 pg 864 Tract 4 = 3.54 acs Augusta
4821 Aug 9, 1985	"			R. Jack	Jack Caldwell Williams	1246	242		deed Blk 1245 pg 863 Tract 2 = 2.41 acs for orig see
5349 Aug 15, 1985	"			Jimmy ^{etw}	Joseph M. Nuncan ^{etw}	1246	503		Lot 283 Deerfield Rd. Sec B Worshipless
"	"			Merian ^{etw}	" " " "	1246	503		
5561 Aug 16, 1985	"	Aaron +	Larry G. ^{etw}		Bruce P. Humphrey ^{etw}	1246	604		Lot 44 Rock Hill, Sec 1
"	"		Jenet E. ^{etw}		" " "	1246	604		
5709 Aug 19, 1985	"		Linda G.		John William Henry	1246	733		Lucile Ave Pine Crest Farms Int Lot 5 or Spring Brook Dr + Tree Plantations Pk II Sec II
6249 Aug 22, 1985	"	Evans Jr.	L. +	Jenny H.	Jesse L. Hartley Jr.	1247	12		Lot 34 Plantation Dr. Holly

DIRECT or GRANTOR Index to Deeds — Greenville County, S. C.

REG. U. S. PAT. OFFICE *Chas. M. Cott* County Indexes Since 1888 An Identifying Trade Mark

 Open at Proper Tab according to First Letter or Letters of Name and refer to Buff Sub-Index sheet for page reference.

COTT FAMILY NAME INDEX No. 75 © 1949
MADE BY THE COTT INDEX COMPANY, COLUMBUS, OHIO
SOLD BY WALKER, EVANS & COGSWELL CO., CHARLESTON, S.C.

(00)

FILE NUMBER DATE OF RECORD	GRANTORS FAMILY NAMES	GIVEN NAMES ABCDEFGHIJ	GIVEN NAMES JKLMNO	GIVEN NAMES PQRSTUVWXYZ	GRANTEES	BOOK	PAGE	No. of Acres	BRIEF DESCRIPTION, LOCATION, ETC. (Not Warranted)
6057 Aug 26, 1985	Williams			Kenneth ^{m.}	Alwayne W. Williams	1247	232		Section 9 Pt. pt. lots 114 & 112 Stone-
7929 Sept 5, 1985	"	Hence	etal		Greenville County	1248	137		Drainage Assistance Agreement
" "	"	Frances	etal		" "	1248	137		
9374 Sept 17, 1985	"			James Melvin	Ruth Cannon Williams	1248	958		Shenwood Forest Int Lot 202 Hollingsham Rd.
110678 Sept 23, 1985	"			Paul A.	Quar & Denise Lindsay	1249	300		Lot 8 Roseman Hgts.
12582 Sept 26, 1985	"			G. Frank	Greenville County	1249	607		Drainage Assistance Agreement
12032 Oct 7, 1985	"	Frank J.			Marion Douglas Nodine	1250	393		Int. Sp. Lot, Lake Lanier, Glessey
12220 Oct 8, 1985	"	Chas. Briston	etal		Duke Power Co	1250	491		Lot 156 Woodfield Sec. C.
"	"	Nella J.	etal		" "	1250	491		
12552 Oct 10, 1985	"	By atty in fact Nellie L. Shacker Grace L.			Alfred L. Campbell Jr.	1250	666		(Putman Rd) & Lakeview Cir (Jan Rd) Pt Lots 15 & 16 Cr Lakeview Dr and Protective Covenant
12467 Oct 19, 1985	"			M. W. & Wanda	Montego Lake Subd.	1251	359		Restatement & Amendment of Restatement Pleasant Valley
12556 Oct 18, 1985	"			Ruth Genop. Corp.	Yorkshire Properties Inc.	1251	609		Lot 165 Patomac Ave.
15210 Oct 31, 1985	"			Street	Olivia A. Huguenin	1252	378		Tree Pt Lot 46 Rosebay Ave. Done
116896 Nov 15, 1985	"			Ray J.		1253	459		Appidavit
17904 Nov 25, 1985	"	JKA Sharon	Quinn	Sharon	Louise Carter	1253	990		Woodside Mills Pt Lot 27 W. Fifth St. Sec B
17868 Nov 25, 1985	"			Street Genop.	Lannie B. Clayton	1253	978		Lot 138 Done Tree

DIRECT or GRANTOR Index to Deeds — Greenville County, S. C.

(00) REG. U. S. PAT. OFFICE *Chas McCorkle* County Indexes Since 1888 An Identifying Trade Mark


Open at Proper Tab according to First Letter or Letters of Name and refer to Buff Sub-Index sheet for page reference.

COTT FAMILY NAME INDEX No. 75 © 1949
MADE BY THE COTT INDEX COMPANY, COLUMBUS, OHIO
SOLD BY WALKER, EVANS & COGSWELL CO., CHARLESTON, S. C.

FILE NUMBER DATE OF RECORD	GRANTORS FAMILY NAMES	GIVEN NAMES ABCDEFGH	GIVEN NAMES IJKLMNO	GIVEN NAMES PQRSTUVWXYZ	GRANTEES	BOOK	PAGE	No. of Acres	BRIEF DESCRIPTION, LOCATION, ETC. (Not Warranted)
17946 Nov 26, 1985	Williams	Charles H.			Mary Anderson	1254	61		Janglewood Sec 2 Lot 11 B Janglewood Dr.
18392 Nov 29, 1985	"		Larry J. et al		Mary M. Williams	1254	372	0.91	Acres Bates Sp.
" "	"		Judith H. et al		" " "	1254	372		
19752 Dec 12, 1985	"		Melva		L & T Enterprises Inc	1255	165		Pt Lot 9 E. North St
20550 Dec 19, 1985	"			Victor et al	Charles A. Guthrie	1255	746		Right of First Refusal. In Sale of Real Property
" "	"			Willie H. et al	" " "	1255	746		
20551 Dec 19, 1985	"			Victor et al	Charles A. Guthrie	1255	745	3.50	Acres Adams Mill Rd. Butler Sp.
" "	"			Willie H. et al	" " "	1255	745		
21418 Dec 30, 1985	"	Edward E. III			Lucile S. Williams	1256	241		Acres Lot 33 Lanneau North Hills
21497 Dec 30, 1985	"	M. Jr. Kenneth +		Stefanie S.	E. Drake Curry Jr.	1256	267		Pt Lot 29 McDonald St. Mt. Lake Colonias
21738 Dec 31, 1985	"	Elisabeth M.			Mount Lake Colonias Inc.	1256	445		Assignment of Bond for title Lot 5 & 9
21748 Dec 31, 1985	"	Elisabeth M.			W. R. Williams Jr.	1256	443	30	Acres Cunningham Rd.
22061 Jan, 1986	"		Jean H. +	Pamela W	Merrilee Park	1256	760		Amendment to Petition Concerning The original deed 86-836 + 86-862
" "	"		"	"	" " "	1256	760		
22521 Jan 7, 1986	"			Robert T. et al	Phillip Wayne Davis	1257	129		Lot 46 Janglewood Woods Sec 7, Cherry Hill Rd.
" "	"			Sarajane et al	" " "	1257	129		

DIRECT or GRANTOR Index to Deeds — Greenville County, S. C.

REG. U. S. PAT OFFICE *Chas. McClure* County Indexes Since 1888 An Identifying Trade Mark

 Open at Proper Tab according to First Letter or Letters of Name and refer to Buff Sub-Index sheet for page reference.

COTT FAMILY NAME INDEX No. 75 © 1949
MADE BY THE COTT INDEX COMPANY, COLUMBUS, OHIO
SOLD BY WALKER, EVANS & COGSWELL CO., CHARLESTON, S.C.

(P.P)

FILE NUMBER DATE OF RECORD	GRANTORS FAMILY NAMES	GIVEN NAMES ABCDEFGHIJ	GIVEN NAMES JKLMNO	GIVEN NAMES PQRSTUVWXYZ	GRANTEES	BOOK	PAGE	No. of Acres	BRIEF DESCRIPTION, LOCATION, ETC. (Not Warranted)
23461 Jan 15/1986	Williams				Robert T. Winfred A. Ashmore	1257	650		Paramount Park Lot 207 Crosby Cir.
24315 Jan 23/1986	"		Joe		Bobby D. Hawkins	1258	164	11	Acres Hwy 250 (now 25 By- pass)
24685 Jan 27/1986	"			etal William J.	William E. Coof	1258	457	}	Lot Old Buncombe Rd.
"	"			etal Ruth B.	" "	1258	457		
"	"			etal Scott William	" "	1258	457		
24954 Jan 29/1986	"			etal City of Greenville, S.C. Various Housing Authority of the Etta Willie	" " " "	1258	594		
26380 Feb 10/1986	"	David R.			Mr. L. Garrard	1259	534	1.41	Hwy 11, Cleveland Sp. ^{Property} Acres Beer Hwy (Hwy 276) + Estate
26422 Feb 11/1986	"	Donald G. Sr. By Life. Walter B. Maddox Dorothy B.			Gary Scott Finley	1259	589		Lot 12 Brose meadow Six + more cont.
27244 Feb 19/1986	"	Dorothy W.			Greenville County	1259	739		Right of way dedication Monticello Cleveland Terrace
27245 Feb 19/1986	"	Dorothy W.			Fitzhugh Wilson Williams	1260	93		Lot 36 Ridgeland Ave. Nichols town
27400 Feb 20/1986	"	Donald G. Sr.			Charles Norman Salesbee	1260	220		lots 17 + 18 Arden St.
27956 Feb 26/1986	"	Beardean		etal	Junior S. Clayton	1260	529		Lease Agreement Connecticut Ave. near Mill Village, Int lot 54 Robinson St (Ave) now
28610 Mar 3/1986	"		Marion		City of Greenville	1260	892		Easement
28677 Mar 3/1986	"	Alan Geoffrey + Norman Vincent			Geraldine K. Williams	1261	2		Archer Colony Int lot 9 Theresa Dr.

DIRECT or GRANTOR Index to Deeds — Greenville County, S. C.



REG. U. S. PAT. OFFICE *Chas McCott* County Indexes Since 1888 An Identifying Trade Mark



Open at Proper Tab according to First Letter or Letters of Name and refer to Buff Sub-Index sheet for page reference.

COTT FAMILY NAME INDEX No. 75 © 1949
MADE BY THE COTT INDEX COMPANY, COLUMBUS, OHIO
SOLD BY WALKER, EVANS & COGSWELL CO., CHARLESTON, S.C.

FILE NUMBER DATE OF RECORD	GRANTORS FAMILY NAMES	GIVEN NAMES ABCDEFGHIJ	GIVEN NAMES JKLMNO	GIVEN NAMES PQRSTUVWXYZ	GRANTEES	BOOK	PAGE	No. of Acres	BRIEF DESCRIPTION, LOCATION, ETC. (Not Warranted)
29408 Mar 10, 1986	Williams		Kenneth M.	etal	Valetop Enterprises Ltd. Pts	1261	464		Kellett Dr. Also easement Parcel, Laurens Rd + Cunningham Circle
29790 Mar 12, 1986	"			W. R. jr.	George Ross jr.	1261	719	3.3	acs Cunningham Rd +
30988 Mar 24, 1986	"		Larry R.		Kenneth P. Padgett	1262	511		Int Lot Badger St. Terrace Acres
30989 Mar 24, 1986	"		Etholiak R.		Charles P. Williams	1262	567		Pt Lot 2 Jonesville Rd.
31391 Mar 26, 1986	"		Hazel K.		Gerry A. Bruce	1262	747		Lot
32540 Apr 3, 1986	"		Louise N + Robert A.		Lanew Electric Cooperative Inc.	1263	449		Right of way
32545 Apr 3, 1986	"		Elisabeth M.		Albert R. Martin	1263	450	7.13	acs Blenspring Ln. Circle, S.W.
34851 Apr 17, 1986	"		Deborah R.	etal	LeRoy S. Hoagland Jr.	1264	324		Lots 33 34 + Pt 32 Westmoreland
34840 Apr 22, 1986	"			etal	Opie M. Henderson	1264	604		Misc. Sub lot 95 Village of Mills
35283 Apr 28, 1986	"		J. J. + DBA United	Spiley	United Machine	1265	62		Partial Release of Judgment Due By Judgment Roll #
"	"		A. Morgan	etal	"	"	"		78-50
"	"		Family Pts + DBA	Arms management Service Inc.	"	"	"		
"	"		A. Morgan	etal	"	"	"		
35893 May 1, 1986	"		James Weaver Jr.	etal	Samuel E. Hart	1265	385	5.2	acs Macee Bridge Rd.
"	"		Mary Lucille	etal	"	"	"		
35892 May 1, 1986	"		James Weaver Jr.	etal	Samuel E. Hart Jr.	1265	386	4.99	acs Macee Bridge Rd.
"	"		Mary Lucille	etal	"	"	"		

DIRECT or GRANTOR Index to Deeds — Greenville County, S. C.

Open at Proper Tab according to First Letter or Letters of Name and refer to Buff Sub-Index sheet for page reference.

(11)

FILE NUMBER DATE OF RECORD	GRANTORS FAMILY NAMES	GIVEN NAMES ABCDEFGHIH	GIVEN NAMES IJKLMNOP	GIVEN NAMES QRSTUVWXYZ	GRANTEES	BOOK	PAGE	No. of Acres	BRIEF DESCRIPTION, LOCATION, ETC. (Not Warranted)
35927 May 1, 1986	Williams	SA Barbara W. B. W	*	SA Stanley Stan	John R. Diggelmann et al	1265	393		Pebble Creek Pl 1 Lot 168 Pebble Creek Dr.
36192 May 2, 1986	"			Sidney T Sydney	Robert N. Williams	1265	501		Power of attorney
36158 May 2, 1986	"			Shirley W Shirley	Calvin Center	1265	481		Int. 410 new Pleasant Mt. Sp.
36156 May 2, 1986	"			R. Odwin Odwin	Calvin Center et al	1265	428		Int 990e Pleasant Mt. Sp.
36784 May 7, 1986	"	Bernard	et al		Mary A. Williams	1265	882		Int Lot C Duckett of Mt. Zion Dr. St. Ann
" "	"	Edward	et al		" " "	1265	882		
37130 May 9, 1986	"		M. et al Kenneth		Dorsey T. Wike Jr. et al	1266	62		Int 62.5 County Rd. Fairview Sp.
" "	"		Kenneth M. Jr. K	et al	" " "	1266	62		
37225 May 12, 1986	"		Melred t. Rame MICA	et al	Dea E. Kennedy et al	1266	133		Int 345 westward Sec. 5
37284 May 12, 1986	"		Ray A. Williams Ray A. et al	et al	Litchfield Co.	1266	189		6 Deeds also Spky County Saluda Sp. Parcel Cross Plains Rd.
38027 May 16, 1986	"	Geraldine	P.		Richard Darrell Starnes	1266	517		
38323 May 20, 1986	"	Debra L.	et al		Mattie P. Williams et al	1266	655		Driveway Use Agreement
" "	"		Mattie P.	et al	Debra L. Williams	1266	655		
38639 May 21, 1986	"			Patricia et al	Jimmie B. Franks	1266	859	10.1	York Rd.) Brone Sp. Acres Hwy 23-50 (New Reedy Hampden Hills)
39660 May 27, 1986	"	Builders, Inc			Michael A. Phares et al	1267	102		Lot 56 Nashua Dr. Sec. 2 Austin Sp.
39546 May 29, 1986	"	Keith Byron			Aena J. Williams	1267	287		Int. Lot 133 Eastdale, Mauldin

DIRECT or GRANTOR Index to Deeds — Greenville County, S. C.

(00)

Open at Proper Tab according to First Letter or Letters of Name and refer to Buff Sub-Index sheet for page reference.

()

FILE NUMBER DATE OF RECORD	GRANTORS FAMILY NAMES	GIVEN NAMES ABCDEFGH	GIVEN NAMES IJKLMNO	GIVEN NAMES PQRSTUVWXYZ	GRANTEES	BOOK	PAGE	No. of Acres	BRIEF DESCRIPTION, LOCATION, ETC. (Not Warranted)
40919 June 6, 1986	Williams	Evelyn + L. A.			L. Neal Williams	1268	80		Power of Attorney
43258 June 24, 1986	"	Bertha + Lester			Robert Sloane et al	1269	407		Mills Renfrew Plant Dates Sp. Lot 32 Renfrew ave. Abney
42464 June 25, 1986	"	Janis			Janis Williams Jr.	1269	553		Unrestricted Power of attorney
43491 June 25, 1986	"	Janis			Louise W. Baxter et al	1269	548		Lot 10
43989 June 30, 1986	"	Hemth			Duluth Estate	1269	910		Release of Restriction (19 lots)
44007 June 30, 1986	"			William B.	Michael Forrest Rumpf	1269	856		Int. Sp. Lot 7 Trammell Rd. Paris
77 Jul 1, 1986	"			Cox Sylvia	Laurence B. Menard et al	1269	939		Map 3 Pt 132 + 133 Lancaster Ave
131 Jul 1, 1986	"			Corp. Street Merg	Marion L. Steen et al	1269	945	0.7	Acc Pittman Circle
2138 Jul 16, 1986	"			B. Rosemary	David E. Williams	1271	184		Rosedale Lot 48 Rosemary Lane
2811 Jul 21, 1986	"	David E.			Isaac Lewis Langley et al	1271	536		Rosedale Lot 48 Rosemary Ln.
3756 Jul 28, 1986	"	James E. + Susan S.			Jesse L. Hartley Jr.	1271	955		map 3 Lot 440 Sugar Creek Sec 2
4133 Jul 29, 1986	"			Walter J.	Shirley M. Williams	1272	79		Prancer Ave Lot 316 Pleasant Valley
4243 Jul 30, 1986	"	By Greenville County Tax Collector Anta P. Nathan Morgan			Evonn Thompson	1272	236		Lot 6 Hallis St.
4468 Jul 31, 1986	"			Corp. St. Development	William Leistner et al	1272	318		Tree Lot 180 Newberry Ln, Dore
5316 Aug 6, 1986	"	Beverly + Lyman + Susan			Lindsey Acres	1272	815		Release of setback Restrictions
" "	"				Leroy et al	"	"		" "
" "	"				" "	"	"		" "

DIRECT or GRANTOR Index to Deeds — Greenville County, S. C.

Open at Proper Tab according to First Letter or Letters of Name and refer to Buff Sub-Index sheet for page reference.

(27)

FILE NUMBER DATE OF RECORD	GRANTORS FAMILY NAMES	GIVEN NAMES ABCDEFGHIJ	GIVEN NAMES JKLMNOPQ	GIVEN NAMES RSTUVWXYZ	GRANTEES	BOOK	PAGE	No. of Acres	BRIEF DESCRIPTION, LOCATION, ETC. (Not Warranted)
5530 Aug 7, 1986	Williams		O. et al Melvin		Patricia M. Williams	1272	938	0.27	ac. Dist C. Dignville Rd.
"	"		Mary J. et al		"	1272	938		
5831 Aug 11, 1986	"		Phil Joseph		Dorothy A. Barnette	1273	168		Cathryn St. Lot 60 Douglass Ave &
5949 Aug 11, 1986	"	Greenville County Tax Collector	J. Nathan Marston		Robert L. Simmons	1273	227		Lot 7 Hallis St.
6236 Aug 13, 1986	"		W. et al Beauford		Adger Turner	1273	392		Lot 116 McElhenny Rd. Green Valley Estates
"	"		A. et al Catherine		"	1273	392		
6448 Aug 14, 1986	"		Seraldine P.		Richard Darrell Starna	1273	494		Sp. Less Piece for 1986 Bk 1266 p 517 Parcel Cross Plains Rd. Saluda
6490 Aug 14, 1986	"		Marjorie	Robert M.	Timothy W. Joates	1273	545		woods Sec VII Lot 342 Cherokee Dr. Botany
6572 Aug 15, 1986	"			Robert A.	George E. Lawrence	1273	557		blassy mt. Sp. Lots 249 + 250 Lake Lanier
6571 Aug 15, 1986	"			Phyllis J.	George E. Lawrence	1273	559		blassy mt. Sp. Lot 249 + 250 Lake Lanier
7021 Aug 19, 1986	"	Antoinette L + Marc A.			Ralph S. Bow	1273	777		Lot 64 Brookside W. Sec II
7371 Aug 21, 1986	"		Evangelistic Ministries	Tom	James Hockey	1273	999		Village Condo. Hairy Prop. Regime Unit 7 Kamell Ct. Oak Grove
7586 Aug 23, 1986	"		Mary Frances	etal	Russell Rickenbacher	1274	146		Lot 3.77 Acs Reid School Rd.
8251 Aug 27, 1986	"		Milam A.	etal	Michael T. Parker	1274	427		Lot 18 7 Applejack Lane Ph 1 Pebble Creek
"	"		Jane M.	etal	" " "	1274	427		
8768 Aug 29, 1986	"		Senep Corp. Street		John P. Whitten	1274	679		PT Lot 16 7 Rosehay Dr.

DIRECT or GRANTOR Index to Deeds — Greenville County, S. C.

(RR)

☞ Open at Proper Tab according to First Letter or Letters of Name and refer to Buff Sub-Index sheet for page reference.

()

FILE NUMBER DATE OF RECORD	GRANTORS FAMILY NAMES	GIVEN NAMES ABCDEFGHIJ	GIVEN NAMES JKLMNOPQ	GIVEN NAMES RSTUVWXYZ	GRANTEES	BOOK	PAGE	No. of Acres	BRIEF DESCRIPTION, LOCATION, ETC. (Not Warranted)
8885 Sept 2 1986	Williams			Kenneth L.	James Thron Elder	1274	777	0.25	acs Midford Church Rd.
19750 Sept 5 1986	"			Ethel H. <i>now Ethel H. Williams note</i>	Concord Anderson Inc	1275	229		Lot 153 Brooks Rd. Inscrular
19691 Sept 5 1986	"			Kenneth	Frank N. Jolley	1275	196	1.85	acs
10663 Sept 15 1986	"			Donald J.	Drew C. Drayton	1275	713		Sec II Lot 11 Mt. Williamsburg Estate
17082 Sept 16 1986	"			J. V.	H & W Properties	1276	02		Lot Ramsey Ct.
12322 Sept 25 1986	"			J. Frank ^{etal}	C. A. Enterprises Inc	1276	625		Lot 1 Sulphur Spg. Rd. Pine Grove Hpts.
"	"			Julia L. ^{etal}	" " "	1276	625		
12598 Sept 29 1986	"			Donald J.	Brian A. King ^{etal}	1276	793		Sec III appoasement Lot 11 Mt. Williamsburg Estate
12823 Sept 29 1986	"			Robert L. + Patricia A.	Dewitt H. Jaralmon	1276	902		Lot 202 Canebrake Sec II Frederick St. Jamestown Estate II
12869 Sept 30 1986	"			Rita L.	W. Scott Williams	1277	57		Lot 34 Cr. Laqueena Dr +
14496 Oct 7 1986	"			W. R. Jr.	Ralph Whaley ^{etal}	1277	794	12.95	acs
14901 Oct 13 1986	"			Deanna L. + William M.	Ann H. Bellis	1278	161		Prop. Reserve Unit 4 Trentwood Hairs for Drig see Deed Bk 1199 pg 418 Revocation of Power of Attorney
16515 Oct 23 1986	"			Lilly Mary	Lucy W. Navarro ^{etal}	1279	03		Summ. Acres, Paris Mt. Sp. Unit Lot 11 Willrose Lane
16911 Oct 27 1986	"			Bruce B.	Robert E. Ellison ^{etal}	1279	254		leased by Mine Operator Land entry Agreement for land.
17219 Oct 29 1986	"			Jim, Inc.	Admors Brothers, Inc.	1279	481		Unit
17497 Oct 30 1986	"			North Association Inc.	Harold C. McCasley ^{etal}	1279	609		Consent to sell of Condominium

DIRECT or GRANTOR Index to Deeds — Greenville County, S. C.

REG. U. S. PAT OFFICE *ChumCott* County Indexes Since 1888 An Identifying Trade Mark

Open at Proper Tab according to First Letter or Letters of Name and refer to Buff Sub-Index sheet for page reference.

COTT FAMILY NAME INDEX No. 75 © 1949 MADE BY THE COTT INDEX COMPANY, COLUMBUS, OHIO SOLD BY PHOTO COPY SUPPLY, MAULDIN, S. C.

(88)

FILE NUMBER DATE OF RECORD	GRANTORS FAMILY NAMES	GIVEN NAMES ABCDEFGHIJ	GIVEN NAMES KLMNO	GIVEN NAMES PQRSTUVWXYZ	GRANTEES	BOOK	PAGE	No. of Acres	BRIEF DESCRIPTION, LOCATION, ETC. (Not Warranted)
17650 Oct 31, 1986	Williams				Charles E. ^{III} Jung	1279	653		Property Line Agreement
"	"				"	1279	653		
18079 Nov 3, 1986	"				Jane Adele Best	1279	882		Sec 4 Lot 16 1 Colonial Hills
18419 Nov 5, 1986	"	Doudal, J.			Patie A. Williams	1280	64		Power of attorney
18879 Nov 7, 1986	"	E. Bruce			Wallace E. Evatt	1280	274		pt Lot 5, strip Quinlan Ave also Lot 4 Quinlan Way, Quinlan Acre
"	"	Agnes W.			" " "	1280	274		
19448 Nov 12, 1986	"			William ^{5th}	Benny Bowen	1280	596		Lot 65 Judson Mills Village, Sec 5
"	"			Dorah W. Shyep Corp. Street	"	1280	596		
20048 Nov 17, 1986	"				Sallie Earle Stokes	1280	904		Mills Medical Center Unit 8 Bldg C. Mills Ave.
20378 Nov 18, 1986	"	McAlister Betty Jay			417 Properties	1281	96		Lot 2 + pt Lot 1 Cedar Lane Rd
"	"	C. R.			"	1281	96		
20628 Nov 19, 1986	"			Ware Corp. Street	Richard L. Jew Jr.	1281	205		Club Forest Lot 39 Club Forest Lane
20894 Nov 21, 1986	"	Dixie Francis			Hugh L. Robbins Jr.	1281	387		Lot 9 + pt lots 10, 11, 12 + 13
21839 Dec 1, 1986	"	Bladyg		Robert A.	Anna M. Richardson	1281	903		Int Lot Barnwell St.
22765 Dec 5, 1986	"			Oscar L.	Mary Williams Earl	1282	454		Durable power of attorney
23988 Dec 8, 1986	"			Kenneth ^{M. Dr.}	W. Henry Scoggins	1282	609		Lots 38, 39 + 40 Mt. Zion St

DIRECT or GRANTOR Index to Deeds — Greenville County, S. C.

(88)

REG. U. S. PAT OFFICE *Chas. M. Cotts* County Indexes Since 1888 An Identifying Trade Mark

Open at Proper Tab according to First Letter or Letters of Name and refer to Buff Sub-Index sheet for page reference.

COTT FAMILY NAME INDEX No. 75 © 1949
MADE BY THE COTT INDEX COMPANY, COLUMBUS, OHIO
SOLD BY PHOTO COPY SUPPLY, MAULDIN, S. C.

FILE NUMBER DATE OF RECORD	GRANTORS FAMILY NAMES	GIVEN NAMES ABCDEFGHIH	GIVEN NAMES IJKLMNO	GIVEN NAMES PQRSTUVWXYZ	GRANTEES	BOOK	PAGE	No. of Acres	BRIEF DESCRIPTION, LOCATION, ETC. (Not Warranted)
25967 Dec 19, 1986	Williams	David	etal		Edward M. Kreck	1283	806		Lot 1 E. Fair Rd.
26183 Dec 29, 1986	"	Elizabeth			W. R. Williams Jr.	1284	539		Lot 2 J. R. Bates Jr.
26785 Dec 29, 1986	"	Elizabeth M.			Elizabeth W. Crain	1284	541		Lot 2.6 ac
27160 Dec 30, 1986	"	Elizabeth			Synda W. Faquell	1284	652		parcel young st.
27161 Dec 30, 1986	"	Elizabeth			Synda W. Faquell	1284	653		ac Oaklawn Dr.
27666 Dec 30, 1986	"	James E	etal		Leslie H. Taylor	1284	724		Lot 62 Fourth Day St. Centenary
"	"	Sheldene	etal		"	1284	724		See I
27478 Dec 31, 1986	"	G. Robert	etal	Shelia A.	W. M. Garest	1285	46		Chick Spr. Dr. Lot W. Painsett St. Green
28184 Jan 5, 1987	"	Now Betty Jane Helton Betty Jane			Charles A. Buckner	1285	533		See I Lot 98 Manchester Ave. Carolina
28391 Jan 6, 1987	"	By master W. Daniel Gaylor and Jr. Linda Sue			Ford Motor Credit Co.	1285	715		Lot 51 Caldwell St. Green
28777 Jan 8, 1987	"	Deborah + John W.			Norothy Jordan	1285	916		Prop. Regime Unit 14-B Yorktown Stair
29486 Jan 14, 1987	"	Builders, Inc.			Pamela D. Neely	1286	292		Hills Sec 2, Grove Dr. 6 Lots Bismark Rd, Dakota
29784 Jan 16, 1987	"	E. III Edward	etal		Laurel Forest Partnership	1286	393	52.3	Less 0.9 acs Austin Dr. ac Mauldin Rd. Austin Dr.
31330 Jan 30, 1987	"		John W.	etal	King Acres Inc.	1287	474		Restrictions for Orig see Deed Bk 7739 Pg 2390
"	"		Kim		"	1287	474		

(over)

DIRECT or GRANTOR Index to Deeds — Greenville County, S. C.

REG. U. S. PAT OFFICE *Chas McCott* County Indexes Since 1888 An Identifying Trade Mark

Open at Proper Tab according to First Letter or Letters of Name and refer to Buff Sub-Index sheet for page reference.

COTT FAMILY NAME INDEX No. 75 © 1949
MADE BY THE COTT INDEX COMPANY, COLUMBUS, OHIO
SOLD BY PHOTO COPY SUPPLY, MAULDIN, S. C.

(77)

FILE NUMBER	DATE OF RECORD	GRANTORS FAMILY NAMES	GIVEN NAMES ABCDEFGH	GIVEN NAMES IJKLMNO	GIVEN NAMES PQRSTUVWXYZ	GRANTEES	BOOK	PAGE	No. of Acres	BRIEF DESCRIPTION, LOCATION, ETC. (Not Warranted)
31682	Feb 2, 1987	Williams			<i>L. et al</i> Thomas	<i>et al</i> Kimberly G. Lockaby	1287	663		Lot 72 Hutchins St. Sec 4 Duncan
" "	" "	"			<i>et al</i> Wanda S.	" " "	1287	663		
32302	Feb 5 1987	"	Connie			<i>et al</i> Newton Hopper	1287	890		Quit Claim Lot Echols St.
33504	Feb 17 1987	"			Robert H.	H. R. H. Metal Repair Inc.	1288	527		Lot on Hwy 14 + West Main Rd
35987	Mar 5 1987	"		Joe L.		Linda D. Williams	1289	679		General power of attorney
36853	Mar 10 1987	"	Ernest A.			J. Carol Williams	1290	21		General power of attorney
38650	Mar 18 1987	"		Oscar Lee		<i>et al</i> Mary Elizabeth Anderson	1290	762		Lot 18 Sec C Glenn Farms
38989	Mar 20 1987	"		Kenneth		<i>et al</i> Ronnie M. Alexander	1290	917	0.73	acs Milford Church Rd.
40670	Mar 31 1987	"		Kenneth		<i>et al</i> James Theron Elder	1291	547	0.88	acres
40885	Mar 31 1987	"	Clotus A.			Kenneth S. Fields	1291	631		Lot 75 Quail Run
41441	Apr 2 1987	"	Associates			Gibson Oaks Ests Deal	1291	823		restrictions for Gibson Oaks Ests Sec 1 Protective Covenants +
41334	Apr 2 1987	"	Green Barbara		<i>et al</i> R. S.	Douglas C. Owens	1291	793		5.29 acs Howell Rd. b'ville + b'ville Int 106.69 acs Howell Rd. also
41457	Apr 2 1987	"	B. Robert		Sheila A.	W S M L, a & c on p's	1291	834	12.8	acs Hwy 14
41730	Apr 3 1987	"			<i>et al</i> Theresa C.	Ellis Center	1291	929		also easement Int 23.21 acs = Tracts 2 + 2-A
41731	Apr 3 1987	"			<i>et al</i> Theresa C.	Earl S. Center	1291	930		Int 26.00 acs = Tract 1 also easement
41728	Apr 3 1987	"			<i>et al</i> Theresa C.	Ansel Center Jr.	1291	932		Int 23.21 acs = Tract 4 also easement

DIRECT or GRANTOR Index to Deeds — Greenville County, S. C.

(77)

REG. U. S. PAT. OFFICE *Chas. McCorkle* County Indexes Since 1888 An Identifying Trade Mark

Open at Proper Tab according to First Letter or Letters of Name and refer to Buff Sub-Index sheet for page reference.

COTT FAMILY NAME INDEX No. 75 © 1949
MADE BY THE COTT INDEX COMPANY, COLUMBUS, OHIO
SOLD BY PHOTO COPY SUPPLY, MAULDIN, S. C.

FILE NUMBER	GRANTORS	GIVEN NAMES	GIVEN NAMES	GIVEN NAMES	GRANTEES	BOOK	PAGE	No. of Acres	BRIEF DESCRIPTION, LOCATION, ETC. (Not Warranted)
DATE OF RECORD	FAMILY NAMES	ABCDEFGH	IJKLMNO	PQRSTUVWXYZ					
42636			etal						
Apr 9 1987	Williams	Henrietta			Eustace E. Bennett	1292	216		Lot 6, Jaylars, Chick Spg Sp
42673		DBA Williams & Associates							
Apr 9 1987	"	Donald J.			Edwin S. Bowling	1292	238		Lot 6 Gibson Oaks Ests Sec 1
"	"				" " "	1292	238		
"	"	Associates							
43732		DBA Williams & Associates							
Apr 15 1987	"	Donald J.			Robert M. Murphy	1292	672		Sec 1 Lot 12 Gibson Oaks Ests
44578		DBA Williams & Associates							
Apr 20 1987	"	Donald J.			Tracy A. Brown	1292	987		Sec 1 Lot 13 Gibson Oaks Ests.
45136									
Apr 23 1987	"	Betty H.		Roy A.	Richard D. Bradley	1293	291		Lot McAdams Rd Oaklawn
45230									
Apr 23 1987	"	Mr Larry Eugene			George Copeland	1293	316		Pt Lots 15 + 16 Teptile St.
"	"	Mrs Lillie Mae			" "	1293	316		
45297									
Apr 23 1987	"	Jennie L.			Century Finance Co.	1293	324		Lot 1 McCall St.
45448		DBA Williams & Associates							
Apr 24 1987	"	Donald J.			William S. Solashee	1293	372		Lot 7 Gibson Oaks Ests Sec 1
45449		DBA Williams & Associates							
Apr 24 1987	"	Donald J.			Barry L. Davis	1293	373		Lot 11 Gibson Oaks Ests Sec 1
45447		DBA Williams & Associates							
Apr 24 1987	"	Donald J.			James W. Keith Jr.	1293	374		Lot 8 Gibson Oaks Ests Sec 1
46772									
May 1 1987	"			Demop. Corp.	Carl E. Chivers	1293	823		Done Tree Lot 175 Rockrose Rd.
47821				Medlock etal					French Rd. Newlin Sp.
May 6 1987	"			Helma	Quentin O. Ball	1294	272	28.9	acs Homea Path Rd also 9.2 acs
48036		DBA Williams & Associates							Sec 1
May 7 1987	"	Donald J.			James Sylvester Bigger	1294	367		Lot 3 Gibson Oaks Estates
49218									
May 8 1987	"			Robert H.	Bernie Williams	1294	472		Lot 82 Abney Mills

DIRECT or GRANTOR Index to Deeds — Greenville County, S. C.

REG. U. S. PAT. OFFICE *ChumCott* County Indexes Since 1888 An Identifying Trade Mark

Open at Proper Tab according to First Letter or Letters of Name and refer to Buff Sub-Index sheet for page reference.

COTT FAMILY NAME INDEX No. 75 © 1949 MADE BY THE COTT INDEX COMPANY, COLUMBUS, OHIO SOLD BY PHOTO COPY SUPPLY, MAULDIN, S. C.


(U U)

FILE NUMBER	GRANTORS FAMILY NAMES	GIVEN NAMES ABCDEFGH	GIVEN NAMES IJKLMNO	GIVEN NAMES PQRSTUVWXYZ	GRANTEES	BOOK	PAGE	No. of Acres	BRIEF DESCRIPTION, LOCATION, ETC. (Not Warranted)
48880 May 12 1987	Williams			FKA Helma Medlock etal	Charles Russell Whitt etal	1294	712	22.6	acs Dunklin Sp.
48745 May 12 1987				Helma M. etal	Arthur R. Sellers	1294	678		Lot W. Poinsett St. Chick Sp.
48886 May 12 1987	"			Jeffrey A. etal	Edwin D. Remy etal	1294	722		Lot Cr. James + Ashley St.
" 49436 May 14 1987	"	DBA Williams + Associates		Gill M. etal	Ronnie E. Kirby etal	1294	920		Lot 9 Gibson Oaks Ests Sec 1
" 49809 May 18 1987	"	Williams + Associates		NKKA Loretta Williams Ulman etal	Margie Jean Jones etal	1294	920		Hills Lot 56 W. Hillcrest Dr. Druid
50102 May 19 1987	"	DBA Williams + Associates		Staut etal	Thomas J. Butkovich etal	1295	215		Lot 53 Dove Tree
50688 May 21 1987	"	Donald J.			D.W. Watkins Jr. etal	1295	422		Lot 5 Gibson Oaks Ests Sec 1
53213 June 2 1987	"	Craig B. etal			Lewis A. Stewart etal	1296	460		Unit 18 Holly Grove Hair Prop Reg.
" 53308 June 3 1987	"	Donna M. etal			" " " etal	1296	460		orig see Deed Bk 1232 Pg 474 Amendment to Restrictions for
53568 June 3 1987	"	DBA Williams + Assoc		Nancy H. etal	Wedgebrook Place Sec II etal	1296	509		
54406 June 8 1987	"	Donald J.			Dillian Johnson etal	1296	645		Lot 4 Gibson Oaks Estate
55647 June 15 1987	"	Douglas + Donald J.		Patsy R. etal	Paul Eugene Peniston etal	1296	946		Lot 53 North Hills
55646 June 15 1987	"	DBA Williams + Associates			Charles Douglas Lallis etal	1297	431		Lot 2 Gibson Oaks Ests
June 15 1987	"	DBA Williams + Associates			Charles Ray Duan etal	1297	432		Lot 1 Gibson Oaks Ests

DIRECT or GRANTOR Index to Deeds — Greenville County, S. C.

(222)

REG. U. S. PAT. OFFICE *ChumCott* County Indexes Since 1888 An Identifying Trade Mark

 Open at Proper Tab according to First Letter or Letters of Name and refer to Buff Sub-Index sheet for page reference.

COTT FAMILY NAME INDEX No. 75 © 1949
MADE BY THE COTT INDEX COMPANY, COLUMBUS, OHIO
SOLD BY PHOTO COPY SUPPLY, MAULDIN, S. C.

FILE NUMBER DATE OF RECORD	GRANTORS FAMILY NAMES	GIVEN NAMES ABCDEFGH	GIVEN NAMES IJKLMNO	GIVEN NAMES PQRSTUVWXYZ	GRANTEES	BOOK	PAGE	No. of Acres	BRIEF DESCRIPTION, LOCATION, ETC. (Not Warranted)
56443 June 18, 1987	Williams		Life Estate Maggie		Sudie W. Smith ^{etal}	1297	723		Beattie Hgts Lot 55 Long Shoals Rd.
57470 June 24, 1987	"	DBA Williams & Associates			Billy Ray Gibson	1298	185		Lot 10 Gibson Oaks Ests.
57478 June 24, 1987	"	DBA Williams & Associates			Billy Joe Ballen ^{etal}	1298	186		Lot 18 Gibson Oaks Ests.
57895 June 26, 1987	"	DBA Williams & Associates			Donald H. Moore ^{etal}	1298	393		Lot 14 Gibson Oaks Ests.
255 July 1, 1987	"			Corp. Street Dep	Craig Robert Eichmeyer ^{etal}	1298	811		Lot 35 Dove Tree
1079 July 7, 1987	"	DBA Williams & Associates			Nona Marie Phillips	1299	167		Lot 15 Gibson Oaks Ests.
4509 Aug 8, 1987	"	Elizabeth			Robert L. Clinkscale	1299	227		Power of Attorney for Sec 13 A
5398 July 30, 1987	"		now Laura Barnes Laura A		Charles L. Coleman ^{etal}	1300	965		Lot 13 Peblecreek PWD Phoe
6881 Aug 7, 1987	"			etal Helma M.	Charles H. Knight ^{etal}	1301	186	73.5	acres Dunklin Sp.
7637 Aug 12, 1987	"	DBA Williams & Associates			Morris A. Williams ^{etal}	1301	940	27	acres Enore River, Oreal Sp.
8348 Aug 17, 1987	"	Associates			Richard Allen Treece ^{etal}	1302	288		Lot 19 Gibson Oaks Ests.
9696 Aug 25, 1987	"	Betty G.			" " "	1302	288		"
10279 Aug 27, 1987	"	Donnie Ray			John A. Williams	1302	606		Int Pt Lots 24 + 25 Hill
"	"	Erunden G. ^{etal}			J. S. Joines	1303	324		Lot 153 Sec 2 Caroline Ct.
"	"	Elizabeth M. ^{etal}			Jerry Dean Marks ^{etal}	1303	619		Lot 253 Devenger Place Sec 12
"	"				" " "	1303	619		

DIRECT or GRANTOR Index to Deeds — Greenville County, S. C.

REG. U. S. PAT. OFFICE *ChumCott* County Indexes Since 1888 An Identifying Trade Mark

 Open at Proper Tab according to First Letter or Letters of Name and refer to Buff Sub-Index sheet for page reference.

COTT FAMILY NAME INDEX No. 75 © 1949
MADE BY THE COTT INDEX COMPANY, COLUMBUS, OHIO
SOLD BY PHOTO COPY SUPPLY, MAULDIN, S. C.

(YV)

FILE NUMBER DATE OF RECORD	GRANTORS FAMILY NAMES	GIVEN NAMES ABCDEFGH	GIVEN NAMES IJKLMNO	GIVEN NAMES PQRSTUVWXYZ	GRANTEES	BOOK	PAGE	No. of Acres	BRIEF DESCRIPTION, LOCATION, ETC. (Not Warranted)
11124 Sept 1, 1987	Williams	DBA Williams & Associates Donald J.			Dennis J. Wellmon ^{etal}	1304	81		Lot 17 Gibson Oak Estate
" "	"	& Associates			" " "	1304	81		
11407 Sept 2, 1987	"			Ruth A	J. William Ray	1304	242		Power of attorney
11406 Sept 2, 1987	"	Donald C.			J. William Ray	1304	243		Power of attorney
11468 Sept 3, 1987	"	DBA Williams & Associates Donald J.			Betty M. Tucker	1304	276		Lot 16 Gibson Oaks Ests Sec 2
" "	"	& Associates			" " "	1304	276		
12026 Sept 8, 1987	"	Ella			James E. Drummond ^{etal}	1304	558	0.88	acres
12968 Sept 14, 1987	"		Melva	^{etal}	Mac Arthur Johnson ^{etal}	1305	03		Lot 21 Glenwood Lane
13151 Sept 21, 1987	"		Michele	^{etal}	Douglas W. Elliott ^{etal}	1305	473		Lot 15
14423 Sept 23, 1987	"		Leonard James		Judy Hughes Williams	1305	690		Lot Butler Sp. Pine Hill Village
14508 Sept 24, 1987	"	Oscar Lee Jr.			Jo Ann Williams	1305	734		Lot 104 Kennedy Dr.
15016 Sept 28, 1987	"	DBA Williams & Associates Donald J.			John Eugene Burgess	1305	999		Lot 20 Gibson Oaks Ests Sec 2
" "	"	& Associates			" " "	1305	999		
16913 Oct 8, 1987	"	DBA Williams & Associates Donald J.			Robert H. Metcalf ^{etal}	1307	232		Sec 3 Lot 26 Gibson Oaks Ests
" "	"	& Associates			" " "	1307	232		
13933 Sept 21, 1987	"	By master W. Daniel Garbrough Jr. Estate of Linda G. & Roger E. ^{etal}			Michele M. Williams	1305	470		Int Lot 15
" "	"	By master W. Daniel Garbrough Jr. Roger E. Jr. ^{etal}			" " "	1305	470		

DIRECT or GRANTOR Index to Deeds — Greenville County, S. C.

(VV)

REG. U. S. PAT. OFFICE *Chas. M. Cott* County Indexes Since 1888 An Identifying Trade Mark

Open at Proper Tab according to First Letter or Letters of Name and refer to Buff Sub-Index sheet for page reference.

COTT FAMILY NAME INDEX No. 75 © 1949
MADE BY THE COTT INDEX COMPANY, COLUMBUS, OHIO
SOLD BY PHOTO COPY SUPPLY, MAULDIN, S. C.

FILE NUMBER DATE OF RECORD	GRANTORS FAMILY NAMES	GIVEN NAMES ABCDEFGHIJ	GIVEN NAMES JKLMNO	GIVEN NAMES PQRSTUVWXYZ	GRANTEES	BOOK	PAGE	No. of Acres	BRIEF DESCRIPTION, LOCATION, ETC. (Not Warranted)
17856 Oct 15 1987	Williams				^{+Telegraph Co.} Dorthea Bell Telephone	1307	822		Agreement
18186 Oct 16 1987	"				Steve E. Alverson	1308	21		Lot Trammell Rd.
18974 Oct 22 1987	"				Douglas Bartram	1308	498		Bond fac Title Lot 160
19332 Oct 26 1987	"				Etta Anderson Bruton	1308	736		Int 9.85 acres Chick App Acres
19732 Oct 28 1987	"	Frank L.			Mary Joyce Williams	1308	959		Lot 117 Boyd Ave. Hunters Hill Village Subd.
19930 Oct 28 1987	"	By master w. Daniel yubarough jr. Bobbie & Joe			C & S Family Credit Services	1309	40		Lot 156 W. Castle Rd. Pine
20051 Oct 29 1987	"				Roberta Bill	1309	118		Lot 17 Plat Bk 2 pg 177
22917 Nov 16 1987	"	Charles P.			Robert S. Parker ^{etal}	1310	145		Lease - Purchase Agreement Terrace Acres
22918 Nov 10 1987	"	Charles P.			Joyce Williams	1310	144		Int Pt Lot 2 Jonesville Rd & Lakeview Circle, Farr Estates
23048 Nov 11 1987	"	By atty in fact Nellie L. Shacker Grace L.			Alfred L. Campbell Jr ^{etal}	1310	215		Lots 15 + 16 Cr Lakeview Dr.
23592 Nov 16 1987	"	DBA Williams & Associates Donald J.			James H. Simpson	1310	556		Lot 22. Gibson Oaks Ests Sec 3
" "	"	Associates			" " "	1310	556		
23948 Nov 17 1987	"				Ella Mae B. Massey	1310	724		Mill Lot 150 Deering St. Mills (are) Woodside Mills
26893 Dec 9 1987	"	Roberson Ethel			Deris Williams Freeman	1312	466		Int Lot 12 East N. Sixth St.
27532 Dec 14 1987	"				Jean J. Davis	1312	801		Pt Lot 8 Plat Bk 11 pg 81
" "	"				" " "	1312	801		
" "	"				Judy B. ^{etal}				

DIRECT or GRANTOR Index to Deeds — Greenville County, S. C.

REG. U. S. PAT. OFFICE *ChemCott* County Indexes Since 1888 An Identifying Trade Mark

Open at Proper Tab according to First Letter or Letters of Name and refer to Buff Sub-Index sheet for page reference.

COTT FAMILY NAME INDEX No. 75 © 1949
MADE BY THE COTT INDEX COMPANY, COLUMBUS, OHIO
SOLD BY PHOTO COPY SUPPLY, MAULDIN, S. C.

(WU)

FILE NUMBER DATE OF RECORD	GRANTORS FAMILY NAMES	GIVEN NAMES ABCDEFGHIH	GIVEN NAMES IJKLMNO	GIVEN NAMES PQRSTUVWXYZ	GRANTEES	BOOK	PAGE	No. of Acres	BRIEF DESCRIPTION, LOCATION, ETC. (Not Warranted)
27627 Dec 14 1987	Williams				Robin L. Kenneth M. Oliner ^{etal}	1312	840		Oneal Sp. Lots 8 & 9 Brown St.
28811 Dec 22 1987	"	Bail Jennifer			Dennis D. Sides	1313	419		Villas Harig Prop Reg. Unit 31-A Sugar Creek Access
29224 Dec 28 1987	"	Brenda M. Long ^{etal}			Grady H. Robinson ^{gr. etal}	1313	828		Lot 18 Delta Dr. Longforest
29467 Dec 29 1987	"		Mawin		Patricia H. Williams	1313	931		Part lot Hwy 101, O'Neal Sp.
29823 Dec 30 1987	"	Douglas B. + P. J. Franklen		Rebecca S.	Marie C. Wall ^{etal}	1314	55		with state Subd. part lot 12 E. Woodale Drive.
30012 Dec 30 1987	"				Jacqueline Williams (Clarkson)	1314	197		lots 2+3 Derrine Dr. + Augusta
30188 Dec 31 1987	"	Elisabeth M.			Elisabeth W. Crain	1314	359		W. H. Williams Int 3.90 Acres Property 8 Part 2p.
30189 Dec 31 1987	"	Elisabeth M.			Er. L. Williams Jr.	1314	361		Int Lot 2 Travelers Rest
30198 Dec 31 1987	"	SA Elizabeth M. Williams Elisabeth M.			Elisabeth W. Crain	1314	380		Int 2.6 acres
30469 Jan 4 1988	"		Feiser ^{etal} Lucille J. ^{etal}		Green Valley Estates	1314	540		Restrictions
30492 Jan 4 1988	"			Kenneth M. E. ^{etal}	Douglas Auto Sale ^{gr.}	1314	531		parcel 2, Kellie Dr. James Rd
31318 Jan 15 1988	"	Ernest A. + Marian ^{etal}			Rand E. Hiner ^{etal}	1315	201	28.3	ac. Mt. Lebanon Rd.
"	"				"	1315	201		
31717 Jan 18 1988	"	DBA Williams + Associates Donald G. Sr. ^{etal}			Billy D. Sutherland ^{etal}	1315	320		Lot 12 Mt. Williamsburg Estates Sec 11 also easement
"	"	+ Associates			"	1315	320		
32130 Jan 20 1988	"			Indy + Ely ^{etal} Sara ^{etal}	Shaw E. Brannon ^{etal}	1315	480		Pineforest Lot 168 Vine Hill Rd.

DIRECT or GRANTOR Index to Deeds — Greenville County, S. C.

REG. U. S. PAT. OFFICE *Chas McCott* County Indexes Since 1888 An Identifying Trade Mark

Open at Proper Tab according to First Letter or Letters of Name and refer to Buff Sub-Index sheet for page reference.

COTT FAMILY NAME INDEX No. 75 © 1949 MADE BY THE COTT INDEX COMPANY, COLUMBUS, OHIO SOLD BY PHOTO COPY SUPPLY, MAULDIN, S. C.

FILE NUMBER DATE OF RECORD	GRANTORS FAMILY NAMES	GIVEN NAMES ABCDEFGH	GIVEN NAMES IJKLMNO	GIVEN NAMES PQRSTUVWXYZ	GRANTEES	BOOK	PAGE	No. of Acres	BRIEF DESCRIPTION, LOCATION, ETC. (Not Warranted)
32459 Jan 22 1988	Williams		L. Kenneth		Frank N. Goolley ^{etal}	1315	693	0.30	Williams Acres Prop of Kenneth L. Northgate Lake Hair Prop Reg Unit 38 North main St.
32666 Jan 25 1988	"			Carp. Street Serv	John B. Bennett ^{etal}	1315	790		
33280 Jan 28 1988	"	Charles &	Joyce		John E. Waddell ^{etal}	1316	93		Sub 1 + pt lot 2 James G. Carlton Way, Carter Grove Sec 2 Lot 28 Westover Place
33498 Jan 29 1988	"	Daisy &	Ossie L.		Mark A. Swope ^{etal}	1316	199		
34360 Feb 5 1988	"	DBA Williams & Associates Donald J.			Nathlan Properties ^{etal}	1316	681	.66	Acres Jmg Factory Rd.
"	"				"	1316	681		
"	"	& Associates			"	1316	681		
35733 Feb 17 1988	"	B. Robert			Ray D. Lathan ^{etal}	1317	373		Sub. Int Lot 4 Camelot N. Woodall
36100 Feb 19 1988	"	Brennan J.			Judy M. Jaffer	1317	557		Lot 9 1/2 on Cleveland Sp.
36185 Feb 21 1988	"	DBA Williams & Associates Donald J.			Nathlan Properties ^{etal}	1317	587	}	Lots 21 23 24 & 25 Gibson Lake Estates Sec 3
"	"				"	1317	587		
"	"	& Associates			"	1317	587		
36862 Feb 25 1988	"		Larry L.		Douglas Bartram ^{etal}	1317	987		Bond for Title Lots 1604 161
36984 Feb 26 1988	"	By Greenville County Probate	Judge Dennis O. (Miss) Terrence		Tanya C. Williams	1318	64		Conservatorship
36884 Feb 26 1988	"	Hazel K.			James E. Williams ^{etal}	1318	1		Int 5.8 Acres Gantt Sp
37382 Mar 1 1988	"	Robert W.	C. Wayne		Sec of State of S.C.	1318	252		Third Amended Certificate of Limited
38222 Mar 4 1988	"		By Personal Representative of Estate of		Roy Anthony Mason ^{etal}	1318	750		Lot 79 Summit Dr. Summit Hills
39173 Mar 11 1988	"			M. Susan	Richard A. Waldrop ^{etal}	1319	231		Int lot 46 Meyer Dr. Knalwood

DIRECT or GRANTOR Index to Deeds — Greenville County, S. C.

REG. U. S. PAT OFFICE *Chas McCott* County Indexes Since 1888 An Identifying Trade Mark

Open at Proper Tab according to First Letter or Letters of Name and refer to Buff Sub-Index sheet for page reference.

COTT FAMILY NAME INDEX No. 75 © 1949
MADE BY THE COTT INDEX COMPANY, COLUMBUS, OHIO
SOLD BY PHOTO COPY SUPPLY, MAULDIN, S. C.

(XX)

FILE NUMBER	DATE OF RECORD	GRANTORS FAMILY NAMES	GIVEN NAMES ABCDEFGH	GIVEN NAMES IJKLMNO	GIVEN NAMES PQRSTUVWXYZ	GRANTEES	BOOK	PAGE	No. of Acres	BRIEF DESCRIPTION, LOCATION, ETC. (Not Warranted)
39420	Mar 14, 1988	Williams	Fred M.	etal		John A. Morris	1319	358		Bondar Title Parcel woodside Rd. Sville
"	"	"	Anna J.	etal		" " "	1319	358		
39314	Mar 14, 1988	"			Corp. Street Deveg	Robert Lynn Walton	1319	322		Pepper tree Dr. Dove Tree Lot 52 Dewberry Lane +
39597	Mar 15, 1988	"		James Harry		Morris A. Williams Jr.	1319	410		Int 27 acres Oreal Sp.
40160	Mar 18, 1988	"	Herbert E. Jr.			Gregory P. Halman	1319	711		Pepper tree Sub. Lot 152 Handlock Dr. Sec 2 near Mauldin
41381	Mar 28, 1988	William	Associates	A Pts.		Lynn M. Hooks	1320	386	7.05	Acres Bethel Dr + Bethel Rd.
42169	Mar 31, 1988	Williams			etal	Robert T. Herbert J. LeBasse	1320	851		Unit 24 Brentwood Hrs Prop Reg.
"	"	"			etal	" " "	1320	851		
43174	Apr 7, 1988	"	Byman W. Davis		Urban Deveg	Secretary of Housing +	1321	431		Lot 19 South Franklin Rd
43797	Apr 12, 1988	"			Smith Hennis Walter	Lynn B. Williams	1321	764		Lot 20 Mellon St. Bates Sp
44045	Apr 13, 1988	"	Floyd E.	etal		Andrew W. Pautz	1321	880		Lot 8 Lake Forest Sec 2
"	"	"	Helen H.	etal		" " "	1321	880		
44276	Apr 14, 1988	"	C. Frank			Blue Ridge Electric Cooperative Inc	1322	03		Right of way
44277	Apr 14, 1988	"	Deaver B. Jr.	etal		Blue Ridge Electric Cooperative Inc.	1322	05		Right of way
"	"	"	Helen J.	etal		" " "	1322	05		
45260	Apr 21, 1988	"	SA Pastor L.M. Williams Lillie Mae			Philip Jenkins	1322	659		Sec 6 Lot 86 Judson Mills Village

DIRECT or GRANTOR Index to Deeds — Greenville County, S. C.

REG. U. S. PAT. OFFICE *Chambers* County Indexes Since 1888 An Identifying Trade Mark

Open at Proper Tab according to First Letter or Letters of Name and refer to Buff Sub-Index sheet for page reference.

COTT FAMILY NAME INDEX No. 75 © 1949
MADE BY THE COTT INDEX COMPANY, COLUMBUS, OHIO
SOLD BY PHOTO COPY SUPPLY, MAULDIN, S. C.

FILE NUMBER DATE OF RECORD	GRANTORS FAMILY NAMES	GIVEN NAMES ABCDEFGHIJ	GIVEN NAMES JKLMNO	GIVEN NAMES PQRSTUVWXYZ	GRANTEES	BOOK	PAGE	No. of Acres	BRIEF DESCRIPTION, LOCATION, ETC. (Not Warranted)
45356 April 19 1988	Williams	(Diane) Dianne W.			William Hallums	1322	690		Park Lane Terrace Lots 20 + 21 Whitten Ave
45526 April 22 1988	"	Arthur ^{etal}			Ultra Steel Incorporated	1322	837		Danew Rest ac. West New U.S. Hwy 276 Near Tabernacle Ga.
45527 April 23 1988	"	Arthur ^{etal}			Ultra Steel Incorporated	1322	838	4.44	ac. plot Survey for steel
45810 Apr 25 1988	"	Saroth ^{etal}			Ken Bright + Associates	1322	983		Lots 200 + 201 Lake Lanier
45718 Apr 25 1988	"	DBA Williams + Associates Donald J. ^{etal}			Nathlan Properties	1322	931		Lots 1-19 Gibson Woods Sec 1
"	"	+ Associates			"	1322	931		"
46104 Apr 26 1988	"		Mary H.		Richard McKnight ^{etal}	1323	149		power of attorney
46538 Apr 28 1988	"	Pam Alvenia ^{etal}			Mary Williams Earl	1323	370		Lot 13 Copeland Dale
"	"	Angela ^{etal}			"	1323	370		"
47007 May 2 1988	"			Corp. Street Serv	Flossie Mae Hawkins ^{etal}	1323	690		The Village Townhouse #1 Hair Prop Reg Reserved Life Estate Unit 9-B
47431 May 3 1988	"	Sarathy ^{etal}			United States of America	1323	933		Valley Brook Sub. Lot 44 Pine Valley Rd.
48393 May 9 1988	"	Dom Wymez Dr. Rholetter Wymez B.			John Thomas Williams	1324	509		Mills Village Sec 9 Lot 72 Taylor St. Duncan
50771 May 24 1988	"	Alma P. Bryson			Edna Jo B. Williams	1326	103		Int Lot 3
51780 May 24 1988	"	Alma P. Bryson			Illa M. B. Smith	1326	104		Int Lot 3
52558 May 27 1988	"		#19502 Corp 10-19-88	Street Serv	Security Fed S + Assoc	1326	537		Interest in Lease Assignment of Lessor's + M Daniel
52572 May 27 1988	"			W. R. J.	C. V. Selan ^{etal}	1326	541	9.61	ac. plot Survey for Clean Lockery

DIRECT or GRANTOR Index to Deeds — Greenville County, S. C.

REG. U. S. PAT. OFFICE *ChemCott* County Indexes Since 1888 An Identifying Trade Mark

Open at Proper Tab according to First Letter or Letters of Name and refer to Buff Sub-Index sheet for page reference.

COTT FAMILY NAME INDEX No. 75 © 1949
MADE BY THE COTT INDEX COMPANY, COLUMBUS, OHIO
SOLD BY PHOTO COPY SUPPLY, MAULDIN, S. C.

(77)

FILE NUMBER DATE OF RECORD	GRANTORS FAMILY NAMES	GIVEN NAMES ABCDEFGHIJ	GIVEN NAMES JKLMNO	GIVEN NAMES PQRSTUWXYZ	GRANTEES	BOOK	PAGE	No. of Acres	BRIEF DESCRIPTION, LOCATION, ETC. (Not Warranted)
53443 June 2, 1988	Williams	By Greenville County Probate Judge David Lee (ncm)			Joyce W. Marton	1327	23		Conservatorship #88 BC 2300 029
53223 June 1, 1988	"			W. Louis	Donald R. Moorhead	1326	972		Juin Lakes Ave also rights Tracts 1 + 2 Cr Chick egg Rd +
56920 June 22, 1988	"	By Greenville County Probate Judge Cinsel Michelle (mnp)			Essie Mae Williams	1329	36		Conservatorship 88 BC 2300 047
57155 June 23, 1988	"	By Master W. Daniel Yarbrough Jr. John H.			Sec of Housing + Urban Delep	1329	153		West Viker Hts pt lots 24 + 25 Hill St.
57631 June 27, 1988	"	By Master W. Daniel Yarbrough Jr. Arthur J. et al.			Sec of Housing + Urban Delep	1329	445		Mills Sec 4 Lot 23 Seventh St. Judson
58216 June 29, 1988	"	WCA Paula S. Willyam Mason			Carson Kelly Smith	1329	803		Patrol Lot 10 + 11 + pt lot 9 Stone
58679 June 30, 1988	"	Bucky D. Jones + Linda J. + Willie		Ruth	Bradley Oak Sub etal	1330	87		Amendment to Restriction, See Ind street
58528 June 30, 1988	"				Robert S. Stan Jr.	1329	988		Lot 87 White Oak Dr. Pine Brook
420 July 1, 1988	"	Ann Lewis			Edwin Pierce Williams	1330	345		General power of attorney
426 July 1, 1988	"	Edwin Pierce Sr.			Edwin Pierce Williams Jr.	1330	351		General power of attorney
421 July 1, 1988	"	Edwin P. et al			E. Pierce Williams Jr. etal	1330	344	4	Acres Hwy 101, Oreal Sp
" July 1, 1988	"	Ann L. et al			" "	1330	344		
574 July 5, 1988	"			St. Corp. St. Delep.	Ken H. Talbott etal	1330	432		Home Tree pt 94 Oakway Lake Rd.
July 6, 1988 1454	"	Chula J (Brenda)			Brenda J. Turner	1330	609		Power of attorney
July 11, 1988 1467	"	Brenda M. (Brenda)			Clayton David Alexander etal	1331	80		Also tract B West Lake Cir Lot 183 Charles Dr. Also Lot 184
July 11, 1988	"	Brenda M.			Clayton David Alexander etal	1331	83		Conestee Village Lots 150 + 151, Charles Dr.

DIRECT or GRANTOR Index to Deeds — Greenville County, S. C.

REG. U. S. PAT. OFFICE *Chas McCott* County Indexes Since 1888 An Identifying Trade Mark

 Open at Proper Tab according to First Letter or Letters of Name and refer to Buff Sub-Index sheet for page reference.

COTT FAMILY NAME INDEX No. 75 © 1949
MADE BY THE COTT INDEX COMPANY, COLUMBUS, OHIO
SOLD BY PHOTO COPY SUPPLY, MAULDIN, S. C.

FILE NUMBER DATE OF RECORD	GRANTORS FAMILY NAMES	GIVEN NAMES ABCDEFGH	GIVEN NAMES IJKLMNO	GIVEN NAMES PQRSTUVWXYZ	GRANTEES	BOOK	PAGE	No. of Acres	BRIEF DESCRIPTION, LOCATION, ETC. (Not Warranted)
1468 July 11, 1988	Williams	(Brenda) Brenda M.			Clayton David Alexander ^{etal}	1331	84		Pine Forest Sub. Lots 179+180 Pine Lake Circle
1466 July 11, 1988	"	(Brenda) Brenda M			Clayton David Alexander ^{etal}	1331	85		Tract B, West Lake circle
2693 July 15, 1988	"	David A. ^{etal}			William D. Ritchie ^{etal}	1331	886		Parcel East Earle St.
" " "	"	Iran M. ^{etal}			" " "	1331	886		
3302 July 19, 1988	"	Charles ^J			WFC, Auto Sales, Inc	1332	252		Bk 896 pg 23 Release of Option see Deed
3301 July 19, 1988	"			Richard Lee	WFC, Auto Sales, Inc	1332	253		Bk 896 pg 23 Release of Option see Deed
3296 July 19, 1988	"	Estate of Carl M. ^J	Judicial Per Rep Loretta	Robert L. ^{etal}	Ceylon Moore	1332	220		Lot 16 Sec A. Washington Sts.
" " "	"	Norathy ^M			" "	1332	220		
4374 July 26, 1988	"	Donald			Duke Power Co.	1332	780		Right of way
4373 July 26, 1988	"	Donald			Duke Power Co.	1332	786		Right of way
4518 July 26, 1988	"	Hallie			Billie R. Smith	1332	839		Durable power of attorney lease see Bk 1225 pg 412
4560 July 26, 1988	"		J. V.		Navis Electrical Construction ^{Inc.}	1332	812		Termination Agreement for
4830 July 28, 1988	"		Martin M.		Anne P. Williams	1333	39		Durable power of attorney Mauldin
4825 July 28, 1988	"	Anne P.	Martin M.		Joan W. Janvier	1333	44		Lot 132 Forest Woods Sec 7, Prop Reg.
5190 July 29, 1988	"		now Sarah A. Miller	Sarah A.	Jimmie L. Jones ^{etal}	1333	312		Unit 18 Bridgerview 2nd Lake Lanier, Blount Mt. Ga.
5840 Aug 2, 1988	"			Robert A.	Nelphene B. Thomson ^{as J.W.}	1333	693		Lot 263 W. Lake Shore Dr

DIRECT or GRANTOR Index to Deeds — Greenville County, S. C.

REG. U. S. PAT OFFICE *Chas McCott* County Indexes Since 1888 An Identifying Trade Mark

Open at Proper Tab according to First Letter or Letters of Name and refer to Buff Sub-Index sheet for page reference.

COTT FAMILY NAME INDEX No. 75 © 1949 MADE BY THE COTT INDEX COMPANY, COLUMBUS, OHIO SOLD BY PHOTO COPY SUPPLY, MAULDIN, S. C.

(33/)

FILE NUMBER DATE OF RECORD	GRANTORS FAMILY NAMES	GIVEN NAMES ABCDEFGHIJ	GIVEN NAMES JKLMNO	GIVEN NAMES PQRSTUVWXYZ	GRANTEES	BOOK	PAGE	No. of Acres	BRIEF DESCRIPTION, LOCATION, ETC. (Not Warranted)
6409 Aug 4 1988	Williams	Frank T.			Shou R. Robertson ^{etal}	1333	948		Lot 191 Lake Lanier Blasyn Mt Sp. Also rights.
6410 Aug 4 1988	"	Frank Tracy			Shou R. Robertson ^{etal}	1333	949	0.15	Acres Lot 212 Lake Lanier
6528 Aug 5 1988	"	P.R. Betty P.	etc		Betty P. William	1334	44		Deed Distribution 1.37 ac Reid School Rd.
"	"	Estate P.R. Larry Warren	etc		"	1334	44		
6796 Aug 8 1988	"		Michael		Joseph O. Earle	1334	159		Altamont Village Sec 1 Int Lot 11 Timber Lane Washington Hgts.
7198 Aug 9 1988	"		James H.		Christina S. Williams	1334	380		Lot 12 Lafayette St. Washington Hgts
7494 Aug 9 1988	"		James A.		Antonia P. Williams	1334	382		Lot 10 Lafayette St.
7819 Aug 11 1988	"	Edward & Lucille		etal	Charles C. Turner	1334	648		Agreement Ed.
8184 Aug 15 1988	"	JKA Nettie Bell Nettie Bell A.			Islands McMiner	1334	967	0.77	Acres Mt. Lebanon Church Prop. Reg.
8516 Aug 16 1988	"	A. Hauston			Katherine J. Armstrong	1335	145		Unit 209 Riverbend Hwy
9096 Aug 18 1988	"			P.R. Ray R. Jr.	Beneviene W. Bartlett	1335	547		Deed Distribution Lot 11 + pt Lot 12 Ridgeland Dr. Cleveland Terrace Subd.
"	"			Estate Ray R.	" " "	1335	547		
10224 Aug 25 1988	"			Warry	American Telephone & Telegraph Co.	1336	122		Easement
10223 Aug 25 1988	"	Hoover			American Telephone & Telegraph Co.	1336	124		Easement
10464 Aug 26 1988	"		M Kenneth +	3. etc Dejanie	Lawrence B. Spaw Jr.	1336	220		pt lot 7 + pt lot 8 Oakland Hgts

(over)

DIRECT or GRANTOR Index to Deeds — Greenville County, S. C.

REG. U. S. PAT OFFICE *Chas McCott* County Indexes Since 1888 An Identifying Trade Mark

Open at Proper Tab according to First Letter or Letters of Name and refer to Buff Sub-Index sheet for page reference.

COTT FAMILY NAME INDEX No. 75 © 1949
MADE BY THE COTT INDEX COMPANY, COLUMBUS, OHIO
SOLD BY PHOTO COPY SUPPLY, MAULDIN, S. C.

FILE NUMBER DATE OF RECORD	GRANTORS FAMILY NAMES	GIVEN NAMES ABCDEFGH	GIVEN NAMES IJKLMNO	GIVEN NAMES PQRSTUWXYZ	GRANTEES	BOOK	PAGE	No. of Acres	BRIEF DESCRIPTION, LOCATION, ETC. (Not Warranted)
10883 Aug 30/1988	Williams			etal William J.	Thomas A. Dutton	1336	485		Parcel Old Beuncombe Rd.
" "	"			Ruth B.	" "	1336	485		
" "	"			William Scott	" "	1336	485		
11252 Aug 31/1988	"	Carman			American Telegraph Co.	1336	740		Easement
11277 Aug 31/1988	"				Ray L. Jr. Philip A. Snyder	1336	728		Ridgeland Dr. Cleveland Terrace
13193 Sept 13/1988	"			Lucille B.	Charles P. Sellers	1337	809		Int Lot 11 + 12 Lot 12
13351 Sept 14/1988	"			Lucille B. Mary Pilly	Lucy W. Newans	1337	936		Lot 33 Lanneau Dr.
13465 Sept 14/1988	"			B. J. etal	Evergreen Ltd. Partners	1338	26	3.75	Power of attorney Acres Chick Spgs Sp.
136B Sept 15/1988	"			V. M. etal	Mary James Gamble	1338	100		Int lots 9 + 10 N. Highland Hts
16055 Sept 28/1988	"	Estate of By Execution		W. H. etal	Ernest L. Unterkoefler Bishop	1339	567	13.50	Int Duncan Rd. + Duncan Rd.
16059 Sept 28/1988	"	Estate of By Execution		W. H. etal	Druegh B. Evans	1339	591		William Rd. Travelers Rest
16056 Sept 28/1988	"	Estate of By Exec		W. H. etal	Ernest L. Unterkoefler Bishop	1339	571		Int 25.05 ac. + 4.34 ac. Duncan Rd
16062 Sept 28/1988	"	Estate of By Exec		W. H. etal	The Most Rev Ernest L.	1339	571		Yds. Travelers Rest
16063 Sept 28/1988	"	Estate of By Exec		W. H. etal	Druegh R. Evans	1339	587		Int 13.50 acs Williams + Duncan
16054 Sept 28/1988	"	Estate of By Exec		W. H. etal	Druegh R. Evans	1339	579		+ Duncan Rds. Travelers Rest
16060 Sept 28/1988	"	Estate of By Exec		W. H. etal	Ernest L. Unterkoefler Bishop	1339	563		Int 25.05 ac + 4.34 ac Williams
16060 Sept 28/1988	"	Estate of By Exec		W. H. etal	Ernest L. Unterkoefler Bishop	1339	563		Int 13.50 ac Williams + Duncan
16060 Sept 28/1988	"	Estate of By Exec		W. H. etal	The Most Rev Ernest L. Unterkoefler	1339	575		Rds. Travelers Rest
16060 Sept 28/1988	"	Estate of By Exec		W. H. etal	The Most Rev Ernest L. Unterkoefler	1339	575		Int 13.50 acs Williams + Duncan

DIRECT or GRANTOR Index to Deeds — Greenville County, S. C.

REG. U. S. PAT OFFICE *Chas McCott* County Indexes Since 1888 An Identifying Trade Mark

Open at Proper Tab according to First Letter or Letters of Name and refer to Buff Sub-Index sheet for page reference.

COTT FAMILY NAME INDEX No. 75 © 1949 MADE BY THE COTT INDEX COMPANY, COLUMBUS, OHIO SOLD BY PHOTO COPY SUPPLY, MAULDIN, S. C.

(AAA)

FILE NUMBER DATE OF RECORD	GRANTORS FAMILY NAMES	GIVEN NAMES ABCDEFGHIJ	GIVEN NAMES JKLMNO	GIVEN NAMES PQRSTUVWXYZ	GRANTEES	BOOK	PAGE	No. of Acres	BRIEF DESCRIPTION, LOCATION, ETC. (Not Warranted)
16061 Sept 28, 1988	Williams				Robert M. Drough R. Evans	1339	583		Williams + Duncan Pds. Travelers Road Int 25.05 Acs + 4.34 Acs
16086 Sept 29, 1988	"				Corp. Greenhurst Properties	1339	599		Unit 3 Otis Ave
16698 Oct 3, 1988	"	By United States Bankruptcy Court			United States Bankruptcy Court	1339	957		Bankruptcy Petition
18222 Oct 12, 1988	"	Estate of P.P.			Sara Z. Williams	1340	893		Darlington + Dykeson Ave. Need distribution Lot 1
18434 Oct 13, 1988	"				R. L. Jordan Oil Co. Inc.	1340	961		at lot 16 + 17 Arch St.
19582 Oct 19, 1988	"				Security Fed & Assoc	1341	586		Interest in Lease see deed bk 132 pg 537 Satisfaction + release of lessor's
19691 Oct 20, 1988	"				Southern Bell Telephone	1341	638		Right of way
21157 Oct 31, 1988	"	By Master W. David Yarborough Jr. Lobbie Sue + Joe Nathan			Administrator of Veterans Affairs	1342	622		Lot 107 Crestone Dr.
21851 Nov 2, 1988	"				Marion Williams Jr.	1343	17		Brentwood Sec III Int Lot 126 Menlo Dr
22421 Nov 4, 1988	"	See Deed # 27570 Deed Bk 1437 Pg 774 Agnes			Doris App Jones	1343	375		Double Power of attorney
22281 Nov 4, 1988	"				W. R. Jr. Scott E. Pitmon	1343	208	3.96	Acres Plat of W. R. Williams
23006 Nov 9, 1988	"	Estate of P.P.			Janita B. Rice	1343	720	3.74	Near Simpsonville
23476 Nov 11, 1988	"				Joe Ray William Jr.	1344	146		Lot 16 Riverside
24164 Nov 12, 1988	"				Donald C. Williams DBA S + S Development	1344	502		Lot 2 Maryland Ave
24591 Nov 18, 1988	"	Builders, Inc.			R. Brent Sanders	1344	658	26.9	Acres Duncan Chapel Rd.
24886 Nov. 22, 1988	"				American Tel + Tel Co.	1344	993		Easement
11 11	"				" " "	1344	993		

DIRECT or GRANTOR Index to Deeds — Greenville County, S. C.

REG. U. S. PAT. OFFICE *Chas. McCott* County Indexes Since 1888 An Identifying Trade Mark


Open at Proper Tab according to First Letter or Letters of Name and refer to Buff Sub-Index sheet for page reference.

COTT FAMILY NAME INDEX No. 75 © 1949
MADE BY THE COTT INDEX COMPANY, COLUMBUS, OHIO
SOLD BY PHOTO COPY SUPPLY, MAULDIN, S. C.

FILE NUMBER DATE OF RECORD	GRANTORS FAMILY NAMES	GIVEN NAMES ABCDEFGH	GIVEN NAMES IJKLMNO	GIVEN NAMES PQRSTU VWXYZ	GRANTEES	BOOK	PAGE	No. of Acres	BRIEF DESCRIPTION, LOCATION, ETC. (Not Warranted)
25120 Nov 22/1988	Williams	Brenda Marie			James Keith Williams ^{etal}	1345	157		W. Lake Circle Lots 286, 287, 288 + Pt Lot 285
25119 Nov 22/1988	"	Brenda H.			James Keith Williams ^{etal}	1345	158		Lot 182 Charles Dr. Crested
25118 Nov 22/1988	"	Brenda H.			James Keith Williams ^{etal}	1345	159		Lot 181 Pine Forest
25907 Nov 29/1988	"	By Greenville County Probate Judge Hope A. Judhr, Exec & Admin.			Shirley W. Austin	1345	579		Conservatorship # 88ES230099
25986 Nov 30/1988	"	Bruce Marie Brenda			John W. Woods	1345	616		Lot 5 Wilkins St. Rd also Lot 42 Charles Dr. Grant Sp
26076 Nov 30/1988	"				Larry A. Williams	1345	643		Lots 67 + 68 Old Augusta 42 Charles Dr. Grant Sp.
26077 Nov 30/1988	"		Larry A.		Wilbert Martin	1345	644		Lots 67 + 68 Old Augusta Rd. also Lot
26234 Dec 1/1988	"		Elvin James		Sarathy Elizabeth Williams	1345	716		Power of attorney Deed Ets
26329 Dec 1/1988	"	Hester D. ^{etal}			Azalee Duck Cox	1345	766		Int Lot 2 survey for C. St. Smythe St. Monaghan Mill Village
26679 Dec 5/1988	"	Estate of P. R. George H.			Judy Williams Edwards	1345	915		Deed of Distribution Lot 118
27176 Dec 7/1988	"		Ogee		American Telephone & Telegraph Co.	1346	261		Easement
27856 Dec 12/1988	"	Doris J. + Ira J. Hudson			Retirement Plan + Trust Kenneth M. Mc Gartlin	1346	665	4.6	Ass. Property of Kenneth M. McGartlin
29032 Dec 19/1988	"	Catherine			Catherine S. McCall ^{etal}	1347	422		Power of Attorney
29438 Dec 20/1988	"			Williams Inc.	Ray R. Williams Jr.	1347	679		Lot E. Washington St.
130854 Dec 30/1988	"	Elisabeth M.			Elisabeth W. Crain	1348	645		Int 3.90 acres Bates Sp. Travelers Road
130853 Dec 30/1988	"	Elisabeth M.			W. R. Williams Jr.	1348	647		Int Lot 2 U S Hwy 276

DIRECT or GRANTOR Index to Deeds — Greenville County, S. C.

REG. U. S. PAT. OFFICE *Chas. McClure* County Indexes Since 1888
An Identifying Trade Mark

 Open at Proper Tab according to First Letter or Letters of Name and refer to Buff Sub-Index sheet for page reference.

COTT FAMILY NAME INDEX No. 75 © 1949
MADE BY THE COTT INDEX COMPANY, COLUMBUS, OHIO
SOLD BY PHOTO COPY SUPPLY, MAULDIN, S. C.

(BBB)

FILE NUMBER DATE OF RECORD	GRANTORS FAMILY NAMES	GIVEN NAMES ABCDEFGHIJ	GIVEN NAMES JKLMNO	GIVEN NAMES PQRSTUVWXYZ	GRANTEES	BOOK	PAGE	No. of Acres	BRIEF DESCRIPTION, LOCATION, ETC. (Not Warranted)
130872 Dec 3, 1988	Williams			R. P.	Carl G. Allmond ^{etal}	1348	652	1.0	also R120 acre Mountain Grove Rd.
130892 Dec 30, 1988	"		Margaret	etal	Bill M. West ^{etal}	1348	674		Lot 32 Reenes Dr. Austin
131020 Dec 3, 1988	"	Donald J. Jr.			Walter C. Robinson ^{III}	1348	809	1.00	acre Brier
842 Jan 6, 1989	"	By Greenville County Tax Collector Cenita P.			William M. Nickson ^{III}	1349	369		Lot 8 Hallie St.
846 Jan 6, 1989	"	By Greenville County Tax Collector Blanchell W. etal			Dr. N. Hammett	1349	377	0.1230	acs Duckett St. 27.4 acres
" "	"	By Greenville County Tax Collector Burnett etal			" " "	1349	377		
1555 Jan 11, 1989	"	DBA Williams & Associates Donald J. etal			Ronald G. Williams	1349	820		
" "	"	+ Associates			" " "	1349	820		57.0 acs, 30.1 acs + 22.3 acs Plat Bk 16-L pg 94+95
1556 Jan 11, 1989	"	DBA Williams & Associates Donald J. etal			Lane Properties	1349	821		Lots 20, 21, 22, 23 + 24 Sec 2 Sibson Woods
" "	"	+ Associates			" " "	1349	821		
2011 Jan 13, 1989	"	Paul David		Sunnie E. ^{etal}	Carmen G. Williams	1350	145		Int Lot 9 & 2 Hwy 25 = 1.10 acs
" "	"			Thomas B. ^{etal}	" " "	1350	145		
3909 Jan 29, 1989	"	Paul Dabbe		Woodrow C.	Evelyn Moore	1351	337		Plat Lot 62 Milton Drive, Sylva
5227 Jan 26, 1989	"	Antonia Phillippe			Christina C. William	1351	480		Washington Hts Subd Pl 10 Anderson + Safford St.
5256 Feb 3, 1989	"		Mattha		Harry B. Luthi Jr.	1352	100		Lot 28 E. Cole St. Sec 7.
5297 Feb 3, 1989	"		John Thomas		Danny Mark Litley	1352	120		Lot 72 Duncan Mills Village

DIRECT or GRANTOR Index to Deeds — Greenville County, S. C.

REG. U. S. PAT. OFFICE

County Indexes Since 1888
An Identifying Trade Mark



Open at Proper Tab according to First Letter or Letters of Name and refer to Buff Sub-Index sheet for page reference.

COTT FAMILY NAME INDEX No. 75 © 1949
MADE BY THE COTT INDEX COMPANY, COLUMBUS, OHIO
SOLD BY PHOTO COPY SUPPLY, MAULDIN, S. C.

FILE NUMBER DATE OF RECORD	GRANTORS FAMILY NAMES	GIVEN NAMES ABCDEFGHIJ	GIVEN NAMES JKLMNO	GIVEN NAMES PQRSTUVWXYZ	GRANTEES	BOOK	PAGE	No. of Acres	BRIEF DESCRIPTION, LOCATION, ETC. (Not Warranted)
5416 Feb 6 1989	Williams	By Greenville County Tax	Collector	Robert J.	Steven W. Wyatt	1352	209		Brookwood Lot 74 Bantl Dr. Bantl Sp
5824 Feb 9 1989	"		Mavin		See A. Corrine	1352	439		Lot 2 Delight Ave 7.51th St. Woodside Mills
6542 Feb 14 1989	"	Estate of	By P. P. Jack S.		Linda J. Williams et al	1352	869		Need of Distribution Lot 13
6980 Feb 16 1989	"		Michael L. Sham		Gay L. Skilton	1353	103		St 112 Northwood. Sec 4
7156 Feb 17 1989	"		Martha P.		Helen McWhorter England et al	1353	190		Power of attorney lot 10 Beverly Lane
8261 Feb 24 1989	"	Cleveland Dennis		Patsy	Phillip D. Redmond Jr. et al	1353	993		
8751 Feb 28 1989	"	Claudine			William C. Hammond et al	1354	320	0.45	acres Transit Dr.
9166 Mar 2 1989	"	B. Gilman			David Lee Sallis et al	1354	615		Tract 23 Springfield Drive
9611 Mar 3 1989	"		John H. Sullivan		W. Carl Lawyer Title Ins Corp	1354	940		Trust Downhouse Lot 26 Oak Forest way Dale
9669 Mar 6 1989	"	Bessie			William Carroll Ellison	1354	951		Power of attorney in 818 yellowwood Dr.
10969 Mar 13 1989	"	Estupian			F + M Development et al	1355	718		20 ft private Drive, abt lot Meris et al
12178 Mar 21 1989	"		J. Freeman		J. Randall Norris et al	1356	589		Lot 54 permen for J. Randall Indian Hills, Paris Mtn Sp.
12721 Mar 24 1989	"		Laurie G. Ross Laurie Jeanette		J. Freeman Williams et al	1356	972		Lot 53 Kiwassee Dr.
14281 Mar 4 1989	"		Corp. Street Sncp		Lester E. Ernst et al	1358	40		Dove Tree Lot 166 Shinleaf Dr.
14478 Mar 4 1989	"	Charles	Louisa		P. C. Peterson	1358	144	77/100	SP Aves Robinson St. Bates

DIRECT or GRANTOR Index to Deeds — Greenville County, S. C.

REG. U. S. PAT. OFFICE *ChumCats* County Indexes Since 1888 An Identifying Trade Mark

☞ Open at Proper Tab according to First Letter or Letters of Name and refer to Buff Sub-Index sheet for page reference.

COTT FAMILY NAME INDEX No. 75 © 1949
MADE BY THE COTT INDEX COMPANY, COLUMBUS, OHIO
SOLD BY PHOTO COPY SUPPLY, MAULDIN, S. C.

(CCC)

FILE NUMBER DATE OF RECORD	GRANTORS FAMILY NAMES	GIVEN NAMES ABCDEFGHIJ	GIVEN NAMES JKLMNOPQ	GIVEN NAMES RSTUVWXYZ	GRANTEES	BOOK	PAGE	No. of Acres	BRIEF DESCRIPTION, LOCATION, ETC. (Not Warranted)
14526 Apr 5 1989	Williams	& Associates			Romy Bryan Fuller	1358	181		3 rd 1 st Debrae Oaks Estate
16169 Apr 14 1989	"				Palmetto Joint Venture Telegraph Co.	1358	962		Mills Medical Center Lots 5 + 6 Bldg. N. Olin Ave
16868 Apr 19 1989	"			Martha B.	Southern Bell Telephone &	1359	418		Right of way
20837 May 12 1989	"			Mary Joyce	Lawrence H. Knighton	1361	658		Int. Lot 19 Woodland Drive + pt. lot 20 Woodland Drive, Woodland 14 th Subd St. Inn
21254 May 16 1989	"				Robin B. Fisher <i>etal</i>	1361	872		Quit Lot 18 1/2 Dingleton way Coneholm
21625 May 18 1989	"			Richard B.	Richard W. Locke	1362	148		Pleasant Valley Lot 20 Pleasant Ridge Ave
22749 May 25 1989	"			By master Charles B. Simmons Jr. Elana R. <i>etal</i>	Sec 22 housing & Urban <i>etal</i>	1362	765		Lot 4 Redwood Dr.
22777 May 26 1989	"				Robert J. <i>etal</i>	1362	901	.39 ac.	Old U.S. Hwy 276
"	"				Ruth H. <i>etal</i>	1362	901		St.
24450 June 5 1989	"			Joan B. <i>etal</i>	E. J. Burrell <i>etal</i>	1363	855		Quit Claim Int Lot 4 Lill Also Strips Less Strips Lot 4 Golden Hgts Sub. Mauldin
24345 June 5 1989	Corrected Page # 24-98			Tom Mary Louise Warren Mary Louise	Albert Ray Fuller Sr. <i>etal</i>	1363	782		
24574 June 6 1989	"			Donald G. Sr.	Lane & Associates	1363	905	24.2	Acres Plat for Donald G. Williams
26206 June 16 1989	"			Thomas Milford	Calvin Washington	1364	839	1.17	acres Oil Mill Rd. Grove Int. Shook Rd.
26782 June 20 1989	"				Robert H. Lionel La Plante <i>etal</i>	1365	176		Cons. for Ditley, Lot 12, 3

DIRECT or GRANTOR Index to Deeds — Greenville County, S. C.

REG. U. S. PAT OFFICE *Chas. McLoth* County Indexes Since 1888 An Identifying Trade Mark

Open at Proper Tab according to First Letter or Letters of Name and refer to Buff Sub-Index sheet for page reference.

COTT FAMILY NAME INDEX No. 75 © 1949
MADE BY THE COTT INDEX COMPANY, COLUMBUS, OHIO
SOLD BY PHOTO COPY SUPPLY, MAULDIN, S. C.

FILE NUMBER DATE OF RECORD	GRANTORS FAMILY NAMES	GIVEN NAMES ABCDEFGHIJ	GIVEN NAMES JKLMNO	GIVEN NAMES PQRSTUVWXYZ	GRANTEES	BOOK	PAGE	No. of Acres	BRIEF DESCRIPTION, LOCATION, ETC. (Not Warranted)
26904 June 21/1989 28562	Williams	Now Anne Johnston Anne Johnston	William Crawford		Charles L. Crawford Jr.	1365	237		Int. Lot Butler Sp.
June 30/1989 28334	"			Robert J.	Arnold E. Emery	1366	218		Easement
June 30/1989 28764	"	By P.R.C. (Janie) Estate of Jane Williams			James Thomas Williams	1366	078		Warranty Cleveland Sp Deed of Distribution Lot 37 Brookside Forest
June 30/1989 29522	"			Corp. Street Deneg	Joseph A. Watts et al	1366	338		Lot 16 Ridge Pine Place See Sugar Creek
July 7/1989 29638	"	Diana + Mark C.			Dennis M. Rector et al	1366	753		Lot 309 Silver Pine Ct. Map 1
July 10/1989 " "	"			Victor et al	Charles A. Suthrie et al	1366	916	1.30	acres Adams Mill Rd. Austin Sp. = pt. tract 3
" "	"			Willie H. et al	" " "	1366	916		
30592 July 14/1989 30666	"			Wanda	Michael Mackinnon et al	1367	392		General power of attorney
July 14/1989 30593	"	J. Frank			Carolyn W. Patterson et al	1367	373		Int Lot 2 Pickens St.
July 14/1989 " "	"	Mendel Edsel Jr. et al			Bernard H. Loemer et al	1367	394		Lot 73 Andalusian Trail, Heritage Lakes
" "	"	By attorney fact Michael Mackinnon et al		Wanda H.	" " "	1367	394		
31034 July 18/1989 31863	"			Jimmy	Donald R. Nichols	1367	627		Monaghan Mills Village Int Lot 113 Smythe St.
July 20/1989 31878	"	Corinne M.			Doris C. Wicker	1367	814		Lot Augusta St. Sunset Valley Sub.
July 21/1989 32139	"	Bill B. Nettage A.			J. P. Broughton et al	1367	972		Lot 15 Raysdale Dr. Bates Sp.
July 24/1989 32467	"	Sean + Nancy Nica Hatty w. and Hatty			Claude A. Brown et al	1368	95	6.26	Acres Dean Williams Rd.
July 26/1989	"				William R. Cox	1368	813		Specific Power of attorney

DIRECT or GRANTOR Index to Deeds — Greenville County, S. C.

REG. U. S. PAT. OFFICE *Chas. McCall* County Indexes Since 1888 An Identifying Trade Mark

Open at Proper Tab according to First Letter or Letters of Name and refer to Buff Sub-Index sheet for page reference.

COTT FAMILY NAME INDEX No. 75 © 1949
MADE BY THE COTT INDEX COMPANY, COLUMBUS, OHIO
SOLD BY PHOTO COPY SUPPLY, MAULDIN, S. C.

(W.P.A.)

FILE NUMBER	GRANTORS	GIVEN NAMES	GIVEN NAMES	GIVEN NAMES	GRANTEES	BOOK	PAGE	No. of Acres	BRIEF DESCRIPTION, LOCATION, ETC. (Not Warranted)
DATE OF RECORD	FAMILY NAMES	ABCDEFGHIJ	IJKLMNOP	QRSTUVWXYZ					
32408 July 1, 1989	Williams		NOKA	Rethy w. con Rethy etae	Rudolph L. Murray etae	1368	816		Lot 62 Sec 3 Chick Spg Subd
34352 Aug 2, 1989	"			m. Martha Jean etae	James A.S.C. Co	1369	298	2.0	ac. plat for Martha Jean m & Donald Edward Williams
"	"			Edward Donald etae	"	1369	298		
35236 Aug 9, 1989	"			D. Wayne	Edna Looney	1369	782		Lot 9 Sec 5 Judson Mills
36681 Aug 17, 1989	"			Larry R.	Anthony Ray Williams etae	1370	626		Deed Bk 1188 pg 466 Cancellation of Bond for title per Mills East of 5th St. (Ave)
36690 Aug 17, 1989	"			Larry R.	Earl G. Crawford etae	1370	623		Lot 4 Sec C Woodside Hill
37143 Aug 21, 1989	"			Hasting Perrin	Raymond J. Hinkle Jr.	1370	841		Lot 6 Plymouth Ave. Knob Acres, Travelers Rest
38197 Aug 25, 1989	"			Boyce R.	Sandra M. Williams	1371	396		Int Lot 39 Cof. Dr. Sunny Piedmont Mtg Co. Village
38321 Aug 28, 1989	"				John D. Vickery Jr.	1371	479		Lot 112 Spring St. (Ave) Sec 7 Piedmont Mtg Co Village
38322 Aug 28, 1989	"			Henry	John D. Vickery Jr.	1371	481		Lot 112 Spring St. (Ave) Sec 7
39189 Aug 31, 1989	"				Bate etae William Vern Puckitt Williams	1371	949		Lot 2, property of Frank Wilton
40546 Sept 8, 1989	"				Robert J. The First Baptist Church Greer, Inc.	1372	584		Lot Hubert St. Greer
40644 Sept 8, 1989	"			Estate of By P.R. Richard Woodrow	Evelyn W. Williams	1372	657		Deed of Distribution Int 4.94 acres Stanford Rd. also easement also 3.61 acres Stanford Rd.
"	"			"	"	1372	657		
40844 Sept 11, 1989	"			Millard	Andrea Masley Williams	1372	801		Int Pt Lot 9 Fair Hts
42067 Sept 18, 1989	"			Edward James	Flora E. Williams	1373	542		Durable power of Attorney

DIRECT or GRANTOR Index to Deeds — Greenville County, S. C.

REG. U. S. PAT. OFFICE *Chas. McCall* County Indexes Since 1888 An Identifying Trade Mark

Open at Proper Tab according to First Letter or Letters of Name and refer to Buff Sub-Index sheet for page reference.

COTT FAMILY NAME INDEX No. 75 © 1949
MADE BY THE COTT INDEX COMPANY, COLUMBUS, OHIO
SOLD BY PHOTO COPY SUPPLY, MAULDIN, S. C.

FILE NUMBER DATE OF RECORD	GRANTORS FAMILY NAMES	GIVEN NAMES ABCDEFGHIJ	GIVEN NAMES JKLMNO	GIVEN NAMES PQRSTUVWXYZ	GRANTEES	BOOK	PAGE	No. of Acres	BRIEF DESCRIPTION, LOCATION, ETC. (Not Warranted)
42072 Sept 18, 1989	Williams	By POA	Floyd E. Williams	James Edward et al	Ronald H. Post	1373	549		Lot 15 Stewart St. Karstenal
" "	"	POA for	Floyd E. et al	James Edward Williams	" " "	1373	549		
42197 Sept 19, 1989	"	AKA, Edythe L. Williams)	Edythe Bagby	Carp. St. Delep.	Barrie J. Hickling et al	1373	614		View Circle Lot 7 + Pt Lot 6 Mountain Medical Center, Otis Mills One Quit Claim Unit #4 Mills
42668 Sept 21, 1989	"			Carp. St. Delep.	NCRB National Bank	1373	860		
43031 Sept 25, 1989	"		REVOKED 11-17-04 Register of Deeds	Deed BK 2117-1412 #2004 105140	J. V. Williams	1374	93		Power of attorney
43032 Sept 25, 1989	"	Carolyn S.	J. V.	REVOKED 11-17-04 Register of Deeds	Deed BK 2117-1414 # 105139 Carolyn S. Williams et al	1374	105		Power of attorney Sec 70
43719 Sept 29, 1989	"			Patricia	John C. Sheisen	1374	509		Lot 19 Nevenger Place
44267 Oct 2, 1989	"	Bernard			James Charles Boyd	1374	842		Lot 118 Idlewild Sub.
44740 Oct 4, 1989	"		Mable W		Thomas E. Kerns et al	1375	116		General power of attorney
45011 Oct 5, 1989	"		Larry R.		Anthony Ray Williams et al	1375	238		Lot 18 Morgan Hill Sub.
45648 Oct 11, 1989	"		Mary C.		Robert Shaw Barrett et al	1375	682		Lot 73 Oak Crest Sec 1
46555 Oct 16, 1989	"	By Master Charles B. Simmons Jr.	Kirk L. & Wanda		Larry S. Shaw	1376	249		Lot Christ Rock Camp Rd. Estr of Brookforest Sub. Deed of Distribution Lot 41
46947 Oct 18, 1989	"		Estate of	By P.R. Sarah Davis	William S. Williams et al	1376	526		
47287 Oct 19, 1989	"	Curtis Benjamin		+ Ronnie Gald	Robert Shaw Barrett et al	1376	711		Sub Lot 73 Oak Crest Sec 1
48072 Oct 25, 1989	"	Charles P. et al			Robert S. Parker et al	1377	112		Pt Lot 2 Jonesville Rd. Terrace Acres
" "	"	SA Joyce Williams & Joyce S. et al			" " "	1377	112		

DIRECT or GRANTOR Index to Deeds — Greenville County, S. C.

REG. U. S. PAT. OFFICE *ChumCott* County Indexes Since 1888
An Identifying Trade Mark

Open at Proper Tab according to First Letter or Letters of Name and refer to Buff Sub-Index sheet for page reference.


COTT FAMILY NAME INDEX No. 75 © 1949
MADE BY THE COTT INDEX COMPANY, COLUMBUS, OHIO
SOLD BY PHOTO COPY SUPPLY, MAULDIN, S. C.

(EEE)

FILE NUMBER	GRANTORS FAMILY NAMES	GIVEN NAMES ABCDEFGH	GIVEN NAMES IJKLMNO	GIVEN NAMES PQRSTUVWXYZ	GRANTEES	BOOK	PAGE	No. of Acres	BRIEF DESCRIPTION, LOCATION, ETC. (Not Warranted)
DATE OF RECORD									
50577 Nov 8, 1989	Williams			B. et al William	Flora Addison et al	1378	846		Int Lot 2 Pickens St. Sec 14
50620 Nov 8, 1989	"	By master Charles B. Simmons Jr.		Dwight	C. W. Haynes & Co.	1378	877		Lot 81 Chesterfield Estates
50998 Nov 9, 1989	"	(m) et al		Earl M.	Redmont Management Group	1378	939		Partnership Agreement
51102 Nov 15, 1989	"	By Brewster		Frank	Jaine Pugh Colman	1379	571		Dec 4 Lot 22 Jackson Mize Village
52723 Nov 22, 1989	"		Mary Ellen		Valerie W. Nix	1380	263		General power of attorney
52986 Nov 27, 1989	"		John Frank		Mae Frances Robinson	1380	514		pt Lot 16, Arnold Place Sec 14
53413 Nov 28, 1989	"			Ross C.	Loren E. Williams	1380	714		Int Lot 172 Brookfield West
53712 Nov 29, 1989	"		Kathryn	et al	A. Wayne King	1380	863		Unit 17 N. Main St. Northgate
"	"		Jesse L.	et al	" " "	1380	863		Trace Hairy Prop Reg
54441 Dec 4, 1989	"		Marion Jr.		Thomas A. Cox Jr. et al	1381	331		Sec 11 Lot 726 Menlo Dr. Brent
54928 Dec 5, 1989	"	Evelyn			W. Michael Joseph et al	1381	551		Lots Lot 82 E. Jarvis Rd. Ga
55204 Dec 7, 1989	"	Estate of P.P. AKA Florence L.	Florence Watson		Frank Watson	1381	817		13+14 Washington Loop, W Deed of Distribution Int
55261 Dec 7, 1989	"	Elbethel			Chestnut Gracie Mae Williams	1381	832		Washington Int pt Lots 13-15
55577 Dec 11, 1989	"	Charles J. et al			Brenda G. Turner	1382	51		Village Int Lot 114 Berne
"	"	Estate of Paris J.			" " "	1382	51		
56368 Dec 15, 1989	"		McAbee et al Willie Mae		Britt Mason McAbee et al	1382	624	1.20	Map

DIRECT or GRANTOR Index to Deeds — Greenville County, S. C.

REG. U. S. PAT OFFICE *Cott* County Indexes Since 1888 An Identifying Trade Mark

 Open at Proper Tab according to First Letter or Letters of Name and refer to Buff Sub-Index sheet for page reference.

COTT FAMILY NAME INDEX No. 75 © 1949
MADE BY THE COTT INDEX COMPANY, COLUMBUS, OHIO
SOLD BY PHOTO COPY SUPPLY, MAULDIN, S. C.

FILE NUMBER DATE OF RECORD	GRANTORS FAMILY NAMES	GIVEN NAMES ABCDEFGHIJ	GIVEN NAMES JKLMNO	GIVEN NAMES PQRSTUVWXYZ	GRANTEES	BOOK	PAGE	No. of Acres	BRIEF DESCRIPTION, LOCATION, ETC. (Not Warranted)
56357 Dec 15 1989	Williams	By Master Charles B. Dunning Jr. Dwight			HDC Company	1382	622		Lot 8 Willow Pond Subd. Dist Sevier St. Etn East.
56763 Dec 18 1989	"	Bradley B.			Sharon E. Williams	1382	864		Int Pt Lots 34, 35 + 36, Aberdeen
57027 Dec 20 1989	"	Everden, B. etal			Katheryn M. Moon	1383	078		Lot 52 Lakeside Pt II
" "	"	Elizabeth M. etal			" " "	1383	078		
57779 Dec 27 1989	"	Lee Harold			Juanita D. Williams JK	1383	488		Durable power of attorney
57906 Dec 27 1989	"	Nancy Lea DeLamar IV			Richard DeLamar Williams	1383	574		power of attorney
57905 Dec 27 1989	"	Richard Lee			Nancy Lea Williams etal	1383	577		Power of attorney Dist. Sec 2 Orchard Acres
57819 Dec 27 1989	"	Harold			Juanita D Williams	1383	497		Lot 157 + Pt Lot 108 Orchard also Lot Paris Mtn Tp.
58281 Dec 28 1989	"	George E. M.			Vivian Williams McLary etal	1383	793		Int Tract 4 White Horse Rd. also 0.01 acre McLhoney Rd.
58490 Dec 29 1989	"	Elizabeth M.			Elizabeth W. Crain	1383	957		Int Lot 1 Phillips Rd. Bates Pt
5760 Dec 29 1989	"	Elizabeth M.			W. R. Williams Jr.	1383	959		Int Lot 121 & Hwy 276 Bates Williams
5759 Dec 29 1989	"	Elizabeth M.			Elizabeth W Crain	1383	960		Int 3.90 acres prop of W.R. SC Hwy 25 Bypass
" "	"	Joe			Inez C. Jones etal	1384	143		Quit Claim Int 25.65 acres