

DIRECT or GRANTOR Index to Deeds — Greenville County, S. C.

REG. U. S. PAT OFFICE *Chas. McClure* County Indexes Since 1888 An Identifying Trade Mark

Open at Proper Tab according to First Letter or Letters of Name and refer to Buff Sub-Index sheet for page reference.

COTT FAMILY NAME INDEX No. 75 © 1949
MADE BY THE COTT INDEX COMPANY, COLUMBUS, OHIO
SOLD BY WALKER, EVANS & COGSWELL CO., CHARLESTON, S.C.

(A)

FILE NUMBER	GRANTORS FAMILY NAMES	GIVEN NAMES ABCDEFGHIJ	GIVEN NAMES JKLMNO	GIVEN NAMES PQRSTUVWXYZ	GRANTEES	BOOK	PAGE	No. of Acres	BRIEF DESCRIPTION, LOCATION, ETC. (Not Warranted)
15854 Jan. 2, 1975	Vaughn			now Associated Enterprises, Inc.	Jack C. Wise, et al	1012	572		Dr. "Seven Oaks" Lot 70 East Woodburn
16786 Jan 15, 1975	"			Jim Enter, Inc	Chas. W. ... Associates, P.H.	1012	200	2.13	Acres ...
18454 Feb 6, 1975	"	Allen			Bankers Trust of S.C.	1014	312		Lot ...
18633 Feb 10, 1975	"			Barrett, et al	Robert ...	1014	438		Lot 101 ...
"	"			...	"	1014	438		...
18773 Feb 11, 1975	"			...	Merrill ...	1014	335	2	...
19013 Feb 13, 1975	"			Robert H. Montgomery, et al	...	1014	621		...
19121 Feb 13, 1975	"			1014	740		...
19421 Feb 21, 1975	"			1014	311		...
19521 Feb 21, 1975	"			1014	322		...
19521 Feb 21, 1975	"			1014	333		...
20125 Mar 11, 1975	"			1015	711		...
22122 Mar 26, 1975	"			Porter	db/a Bristol Properties, a pt. Howard J. Chapman, et al	RE-record 1015	976		Lot Bristol Dr. near City Hght., 2 1/2 ac. approx.
22115 Mar 26, 1975	"	Porter C. E.		Walter D.	South Car. State Hwy. Dept.	1015	990		Lot 7 Hill ... St., Dunes Marathon Prop.
22116 Mar 26, 1975	"			Walter D.	" " " " "	1015	991		Lot 1 Hwy. #29 (Allen St.) Mar 3-4
23658 Apr 14, 1975	"			Jim Enter, Inc	Lawrence W. Young, et al	1016	749		Part Lot 711 "New North East"

DIRECT or GRANTOR Index to Deeds — Greenville County, S. C.

(A) REG. U. S. PAT. OFFICE *ChamCott* County Indexes Since 1888 An Identifying Trade Mark


Open at Proper Tab according to First Letter or Letters of Name and refer to Buff Sub-Index sheet for page reference.

COTT FAMILY NAME INDEX No. 75 © 1949 MADE BY THE COTT INDEX COMPANY, COLUMBUS, OHIO SOLD BY WALKER, EVANS & COGSWELL CO., CHARLESTON, S.C.

FILE NUMBER DATE OF RECORD	GRANTORS FAMILY NAMES	GIVEN NAMES ABCDEFGHIJ	GIVEN NAMES JKLMNO	GIVEN NAMES PQRSTUVWXYZ	GRANTEES	BOOK	PAGE	No. of Acres	BRIEF DESCRIPTION, LOCATION, ETC. (Not Warranted)
2713	"								
23113	<i>Daughon</i>				<i>Realty, etc.</i> <i>Kenneth R. Pridgett,</i>	1017	384		<i>Lot 122 Waccamaw Circle</i>
25043	"				<i>Edna R. Ballenger</i>	1017	467		<i>1/2 Acre</i>
Apr. 21, 1975	"		<i>Jim Enter,</i>		<i>1/4 Waterville Property</i>				<i>Life Est. plat. lot 100</i>
25055	"				<i>J. L. Brown, et al.</i>	1011	147	1.2213	<i>1/2 Acre</i>
May 2, 1975	"		<i>Jim Enter, etc.</i>		<i>David M. Munkowicki</i>	1017	807		<i>"Dove Lane"</i>
30041	"	<i>Allen E.</i>			<i>Robert J. Nezyren</i>	1017	995		<i>Lot 121 Dove Lane Rd.</i>
May 4, 1975	"				<i>Roger W. Brown, et al.</i>	1018	47		<i>"Shuffield Forest" Sec. 3</i>
20114	"				<i>J. B. White, et al.</i>	1018	211		<i>Lot 86 "Confederates Circle"</i>
May 7, 1975	"		<i>Jim Enter, etc.</i>		<i>George E. Mappin et al.</i>	1018	322		<i>"Pisunum Woods"</i>
20001	"				<i>George C. Rapier et al.</i>	1011	242		<i>Lot 9 Pisunum Ct.</i>
May 12, 1975	"				<i>Bruce J. Greene, et al.</i>	1017	244		<i>"Pisunum Woods"</i>
27078	"				<i>John J. St. Louis</i>	1019	553		<i>Lot 11 "Shuffield Forest"</i>
May 20, 1975	"				<i>John J. St. Louis</i>	1019	553		<i>Lot 11 "Shuffield Forest"</i>
28512	"				<i>John J. St. Louis</i>	1019	553		<i>Lot 11 "Shuffield Forest"</i>
Apr. 2, 1975	"				<i>John J. St. Louis</i>	1019	553		<i>Lot 11 "Shuffield Forest"</i>
28511	"				<i>John J. St. Louis</i>	1019	553		<i>Lot 11 "Shuffield Forest"</i>
28997	"				<i>John J. St. Louis</i>	1019	553		<i>Lot 11 "Shuffield Forest"</i>
Apr. 7, 1975	"				<i>John J. St. Louis</i>	1019	553		<i>Lot 11 "Shuffield Forest"</i>
29471	"				<i>William A. Kenneth E. Young</i>	1019	806		<i>"Northwood Hills" Sec. 111</i>
June 13, 1975	"				<i>John J. St. Louis</i>	1021	208		<i>Lot 14 "Shuffield Forest"</i>
30136	"				<i>John J. St. Louis</i>	1020	372		<i>Lot 11 "Shuffield Forest"</i>
June 21, 1975	"				<i>John J. St. Louis</i>	1020	372		<i>Lot 11 "Shuffield Forest"</i>
59	"				<i>John J. St. Louis</i>	1020	372		<i>Lot 11 "Shuffield Forest"</i>
July 1, 1975	"				<i>John J. St. Louis</i>	1020	372		<i>Lot 11 "Shuffield Forest"</i>

DIRECT or GRANTOR Index to Deeds — Greenville County, S. C.

REG. U. S. PAT OFFICE *Chas McCott* County Indexes Since 1888 An Identifying Trade Mark

 Open at Proper Tab according to First Letter or Letters of Name and refer to Buff Sub-Index sheet for page reference.

COTT FAMILY NAME INDEX No. 75 © 1949
MADE BY THE COTT INDEX COMPANY, COLUMBUS, OHIO
SOLD BY WALKER, EVANS & COGSWELL CO., CHARLESTON, S.C.

(13)

FILE NUMBER DATE OF RECORD	GRANTORS FAMILY NAMES	GIVEN NAMES ABCDEFGH	GIVEN NAMES IJKLMNO	GIVEN NAMES PQRSTUWXYZ	GRANTEES	BOOK	PAGE	No. of Acres	BRIEF DESCRIPTION, LOCATION, ETC. (Not Warranted)
1175 July 14, 1975	Vaughn		L. Alfred		Louise M. Charles et al.	1021	217	3.10	Lot 110
1578 July 18, 1975	"		L. J. J.		Sada G. Vaughn	1021	471		Justin T. Diddle Lot cor. Maple + Trade St.
1564 July 16, 1975	"		John W.		Constance R. Benjamin et al.	1021	451		Lot 110
1677 July 21, 1975	"		John W.		M. W. Spalding	1021	222		Lot 110
1986 July 23, 1975	"		Jim, Enter. Inc.		Richard A. Jaughnam et al.	1021	698		Eds. Mauldin Lot 21 "Adams Mill Alley"
2025 July 23, 1975	"		John W.		Frances Neam	1021	711		Lot 1000 St. Williams "Rutherford Park"
2025 July 23, 1975	"		John W.		Frances Neam	1021	712		Lot 21 "Happy Ave"
3948 Aug 12, 1975	"		Jim Enter., Inc.		James C. Naynes et al.	1022	613		"Dove Tree" Lot 108, Dove Tree Rd.
4229 Aug 15, 1975	"	H.D.	John		Walter J.	1022	731		Scenic Dr. Water lines, mains, valves, etc
4642 Aug 20, 1975	Vaughan				Charles R. Trammell +	1022	903		House Hgts. pt. Lot 6 "Vale St." white
7505 Sept. 17, 1975	Vaughan	George W. + Margaret C.			Thomas R. Rivers et al.	1024	461		Lot 1
7535 Sept 23, 1975	"	Frances + J.C.			Leonard W. Miles et al.	1024	644		Lot Tucker Rd
7741 Sept 23, 1975	"				John D. Ga	1024	110		Lot 1
7996 Sept 25, 1975	Vaughan	George W. + Paquellina			James E. Babb	1024	777		Lot 42 "Pine Brook Court"
8243 Sept 25, 1975	Vaughan			Realty, Inc.	Donny R. DeShields et al.	1024	867		Lot 106 Belmont St Hgts. Place" Dec. II
8271 Sept 26, 1975	"		Jim, Enter., Inc.		Daniel A. Jordan, et al.	1024	881		Lot 88 Paddock Lane "Navenagh"

DIRECT or GRANTOR Index to Deeds — Greenville County, S. C.

(B) REG. U. S. PAT. OFFICE *Chas. McCarty* County Indexes Since 1888 An Identifying Trade Mark

Open at Proper Tab according to First Letter or Letters of Name and refer to Buff Sub-Index sheet for page reference.

COTT FAMILY NAME INDEX No. 75 © 1949
MADE BY THE COTT INDEX COMPANY, COLUMBUS, OHIO
SOLD BY WALKER, EVANS & COGSWELL CO., CHARLESTON, S.C.

FILE NUMBER DATE OF RECORD	GRANTORS FAMILY NAMES	GIVEN NAMES ABCDEFGH	GIVEN NAMES IJKLMNO	GIVEN NAMES PQRSTUVWXYZ	GRANTEES	BOOK	PAGE	No. of Acres	BRIEF DESCRIPTION, LOCATION, ETC. (Not Warranted)
8699 Oct. 1, 1975	Vaughn	H. C.	B. Monroff		Harvey C. Vaughn, Jr. ^{et al.}	1025	100		Grville Tp. Lot 12 Burlington Ave.
8840 Oct. 2, 1975	"		H. Alfred		Charles Edward Huff, Jr. ^{et al.}	1025	178		Austin 2 ^d . pt. Lot 11 "Mayfield Drive"
8989 Oct. 3, 1975	"			J. C.	M & K Properties, Inc.	1025	242	15.02	Acres R/W old Spouting Rd.
9288 Oct. 7, 1975	"		J. J.		The Commission of Public Works of City ofiken	1025	419	42.05	Acres N. Side S. Sugar River O'Neal 2 ^d .
"	"		"		" " "	1025	419		
1230 Oct. 10, 1975	"				Spinn Enter., Inc.	1025	619		"Dove" Tract Lot 120 Dove Tract Rd.
9851 Oct. 13, 1975	"				Spinn Enter., Inc.	1025	705		"Dover" Place Sec. I Lot 62 "Dover" Lane
12450 Nov. 10, 1975	"	Allen E.		William A. ^{et al.}	Grille County	1027	84		Affidavit for Rd. Confirmation
13133 Nov. 11, 1975	"				Spinn, Enter., Inc.	1027	402		"Dover" Place Sec. I Lot 62 "Dover" Lane
13997 Nov. 26, 1975	"				Robert B. Charles H. Forester ^{et al.}	1027	795		"Belle Meade" Lot 196 Camden Lane Sec. 2
13122 Dec. 10, 1975	"				W. H. H. Enter., Inc.	1028	562	}	Lot 22 Old Augusta Rd. also quit claim, int in strip, old Augusta Rd. "Augusta Rd. Ranch"
"	"				Joseph R. Wanzel, Jr. ^{et al.}	1028	562		
15543 Dec. 16, 1975	"				Missed ^{cancelled 4-9-79 #29264 but bk 65-580} Breer Ted D. S. Green.	1028	849		Real Property Agree. "Dover" Place
16792 Dec. 31, 1975	"				Green, Enterprises, Inc.	1029	591		Lot 24 "Dover" Place, Sec. I Hill" near Breer
18478 Jan. 21, 1976	"	George W.			Charlie D. Wolfe, Inc.	1030	457		Lot 2 Cannon Rd. "Cannon Hill" near Breer
18477 Jan. 21, 1976	Vaughn	George W.			Charlie D. Wolfe, Inc.	1030	460		Lot 3 Cannon Rd. "Cannon Hill" near Breer

DIRECT or GRANTOR Index to Deeds — Greenville County, S. C.

REG. U. S. PAT. OFFICE *Chas McClellan* County Indexes Since 1888 An Identifying Trade Mark

 Open at Proper Tab according to First Letter or Letters of Name and refer to Buff Sub-Index sheet for page reference.

COTT FAMILY NAME INDEX No. 75 © 1949
MADE BY THE COTT INDEX COMPANY, COLUMBUS, OHIO
SOLD BY WALKER, EVANS & COGSWELL CO., CHARLESTON, S.C.

(2)

FILE NUMBER DATE OF RECORD	GRANTORS FAMILY NAMES	GIVEN NAMES ABCDEFGHIJ	GIVEN NAMES JKLMNO	GIVEN NAMES PQRSTUVWXYZ	GRANTEES	BOOK	PAGE	No. of Acres	BRIEF DESCRIPTION, LOCATION, ETC. (Not Warranted)
32490 June 14, 1976	Vaughn			William A.	Olivia J. Willard et al	1037	916		Sp. Lot 1 on Alca St. & Flamingo Community driveway, near Green
32578 June 15, 1976	"			(Joe L. Vaughn) Joe Lloyd	John L. Boswell, et al	1037	977		Int. Lot 1 = .50 ac. & Lot 2 = 1.50 ac.
33924 June 28, 1976	"			Jim, Entorp, Inc.	William R. Adams et al.	1038	720		"Carabake" Sec. I Lot 17 Yonah town Ct.
726 July 8, 1976	"			Ella G.	Jane R. Shealy et al	1039	288		Sp. S. 1/2. Lot on Trade Pt. & Maple St. "Oakland Auto."
1221 July 14, 1976	"			Louis J. et al.	City of Greenville	1039	558		Lot 10 & Lot 11 Wilkesboro
1717 July 17, 1976	"			Jim, Entorp, Inc.	George E. Mappin et al	1039	801		Sec. II Lot 20 "Carter's Grove"
1114 Aug 2, 1976	"					1040	524		Lot 11 "Carter's Grove" & Endless Dr. Chick Springs Sp. Green Pt. lot 6 Clear Creek Dr. Supt.
3024 Aug 2, 1976	"	Ella J.			Helen King Beck, et al	1040	524		Lot 19 Pleasant Valley
3085 Aug 2, 1976	"			McC. Earl Kathleen & Ronald	V. E. J. S., Inc.	1040	541		Forest" Sec. III Lot 66 Avon Dr. Sheffield
3259 Aug 3, 1976	"			William A.	Nerbut F. McBride et al	1040	623		"Ingritge Hills" Lot 99 Mimosa St.
4382 Aug 13, 1976	Vaughan			Kay C. & Richard C.	Paul E. Rundberg, et al	1041	216		Lot 1-8 = 6.0 Acers Cannon Rd.
6522 Sep 7, 1976	Vaughn	George W.			Larry Jay Crowder, et al	1042	469		"Belle-Meadow" Sec. III Lot 291 Lancaster Lane
8186 Sept 13, 1976	"			Kenneth J.	Vernon Butler et al.	1042	738		"Carabake I" Lot 62 Farmington Rd.
8299 Sept 24, 1976	"			Jim, Entorp, Inc.	Cecil L. Williams et al.	1043	370		add. to Sec. II Lot 15 Dal Water Est.
8871 Sept 24, 1976	Vaughans			James & Patty M.	C. Richard Williams et al.	1043	452		
8871 Sept 30, 1976	Vaughn	Edwin C. &		R. L.	Mary Jane Vaughn	1043	826		Lot 4 on Lane Magn Rd

DIRECT or GRANTOR Index to Deeds — Greenville County, S. C.

(8) REG. U. S. PAT. OFFICE *Chas. McClellan* County Indexes Since 1888 An Identifying Trade Mark

Open at Proper Tab according to First Letter or Letters of Name and refer to Buff Sub-Index sheet for page reference.

COTT FAMILY NAME INDEX No. 75 © 1949
MADE BY THE COTT INDEX COMPANY, COLUMBUS, OHIO
SOLD BY WALKER, EVANS & COGSWELL CO., CHARLESTON, S.C.

FILE NUMBER DATE OF RECORD	GRANTORS FAMILY NAMES	GIVEN NAMES ABCDEFGHIJ	GIVEN NAMES JKLMNO	GIVEN NAMES PQRSTUVWXYZ	GRANTEES	BOOK	PAGE	No. of Acres	BRIEF DESCRIPTION, LOCATION, ETC. (Not Warranted)
9185 Oct. 4, 1916	Vaughan	B. Charles	K. Mammie	et al	Aguilla V. Gray	1043	980		Cont. Life Est. Lot Vaughan
"	"		J. Bruce	et al	" "	1043	980		Lot St. Union
10205 Oct. 13, 1916	Vaughan		H. J. J.		Barbey Incl Oil Service	1044	312		Lot 55116
10498 Oct. 13, 1916	"			Realty ^{Inc}	John Lee Deubia ^{et al}	1044	531		11th State Est. Lot 132 Broadford Rd
10445 Oct. 15, 1916	Vaughan			William	Greenville County	1044	900		Petition
10925 Oct. 20, 1916	Vaughan		James W.		S. C. State Hwy. Dept.	1044	857		Release
10926 Oct. 20, 1916	Vaughan	Evelyn E			S. C. State Hwy. Dept.	1044	859		Release
11839 Oct. 29, 1916	Vaughan			J. G.	Lepie P. Hawkins	1045	320		Airport Village Farm Lots 812 & 82 unnamed st.
12618 Nov. 8, 1916	Vaughan	George W.			Vernon P. Waters	1045	782	5.12	Sec. Cannon Rd. Green
13223 Nov. 12, 1916	Vaughan		Jim. Enterprises, Inc.		Robert J. Cunningham, Jr. ^{et al}	1046	957		Lot 190 Sugar Co. Dr. "Candlestick" Green
13611 Nov. 17, 1916	Vaughan		J. D.		Michael P. Vaughn	1046	268		Lot 1.37 Acres, Buncombe Rd.
13643 Nov. 17, 1916	"		Kenneth B.		Christine M. Brashier	1046	298		Lot 26 Rainbow Dr. "Monarch" "Meadow" Dr. Green
13712 Nov. 17, 1916	"	George W.			Single Cannon	1046	483		Lot 1, 2, & 3 1/2 mile St. 1
14241 Nov. 24, 1916	"		James & Daisy E.		Ray's Hill ^{et al}	1046	502		Lot 5 "Meadow" Dr. "Dewey's Place" Sec 11
14235 Nov. 24, 1916	"		Jim. Enters. Inc.		Bobby W. Warrick ^{et al}	1046	773		Lot 11 Broadford Rd
14237 Nov. 24, 1916	"		Jim. Enters. Inc.		Danny B. Haggard ^{et al}	1046	774		Lot 100 S + 1 1/2 mile St.

DIRECT or GRANTOR Index to Deeds — Greenville County, S. C.

REG. U. S. PAT OFFICE *Chas McCott* County Indexes Since 1888 An Identifying Trade Mark

 Open at Proper Tab according to First Letter or Letters of Name and refer to Buff Sub-Index sheet for page reference.

COTT FAMILY NAME INDEX No. 75 © 1949
MADE BY THE COTT INDEX COMPANY, COLUMBUS, OHIO
SOLD BY WALKER, EVANS & COGSWELL CO., CHARLESTON, S.C.

(E)

FILE NUMBER DATE OF RECORD	GRANTORS FAMILY NAMES	GIVEN NAMES ABCDEFGHIJ	GIVEN NAMES JKLMNO	GIVEN NAMES PQRSTUVWXYZ	GRANTEES	BOOK	PAGE	No. of Acres	BRIEF DESCRIPTION, LOCATION, ETC. (Not Warranted)
14422 Nov. 26, 1976	Vaughn			new Associated Enterprises, Inc. Jim, Enterprises, Inc.	David D. Rosemond	1046	904		Sec. III "Del Norte East" Pt. lot 477, Skatin Ct. Add.
17008 Dec. 23, 1976	"			Realty, Inc.	Mary Ann G. Dodd	1048	460	2	Acc. Reil School Rd. "Forester Woods" See III Mauldin
16941 Dec. 23, 1976	"			firm, Enterp. Inc.	Bobby Mac Bruce et al	1048	474		lot 151 Olden Creek Dr. "Cannon Hills" lot 6 & 7 also lots 8 & 9
17778 Jan 4, 1977	"	George W.			Brown Enterprises of S.C., Inc.	1049	15		"Glen Vista" lot. part lot 73 Afton Ave.
20854 Feb 8, 1977	"	Ansel B.			Martha C. Vaughn et al.	1050	705		lot Danemport Ave., Green
21924 Feb 18, 1977	"			Julia J et al.	James M. Opeere, Jr et al.	1051	241		"Cannon Hills" lots 10, 11, 12 & 13
21922 Feb. 18, 1977	"	George W.			Brown Enterp. of S.C.,	1051	303		"Hills" lot 14 Cannon Road, "Laman
22211 Feb 22, 1977	Vaughn	George W.			Brown Enterprises of S.C. Inc.	1051	400		Acc. Chick Spgs. tp. See III Austin tp. Sville lot 190 Cheyenne Dr. "Weekend
22077 Feb. 22, 1977	"			R. B formerly Matilda Karam	Mrs. Beanie Vaughn Mitchell	1051	459	1.38	lot 29 "Saratoga In." Cambridge
24562 Mar 17, 1977	"			Matilda K.	Sophia E. Karam	1052	935		lot 100 area tract, Austin tp New. 5-136) Chick Springs 2p lot 14 Buncombe Rd. S.E.
26100 April 1, 1977	"			Jim Enterprises, Inc.	Richard L. Barber et al	1053	866		lot 91 Cambridge T. "Cannon Hill" Green lot 10 thru 24 Cannon rd Pt. "Mauldin" See III Mauldin lot 65 "Mauldin" See III Mauldin
26776 Apr. 7, 1977	"	Basson Roy			Barney M. Cooley et al	1054	273		
29093 Apr. 28, 1977	"	Ethel Campbell			Elmer S. Wilson	1055	509		
30388 May 10, 1977	Vaughn	Emeline E. & James W.			Walter E. Scruggs et al	1056	299		
32016 May 24, 1977	"	George W.			Mrs. R. McCallan	1057	104		
33314 June 2, 1977	"			L. Alfred et al.	Marshall Paul Moore et al	1057	874		

DIRECT or GRANTOR Index to Deeds — Greenville County, S. C.

(8) REG. U. S. PAT. OFFICE *Chas. McCott* County Indexes Since 1888 An Identifying Trade Mark

Open at Proper Tab according to First Letter or Letters of Name and refer to Buff Sub-Index sheet for page reference.

COTT FAMILY NAME INDEX No. 75 © 1949
MADE BY THE COTT INDEX COMPANY, COLUMBUS, OHIO
SOLD BY WALKER, EVANS & COGSWELL CO., CHARLESTON, S.C.

FILE NUMBER DATE OF RECORD	GRANTORS FAMILY NAMES	GIVEN NAMES ABCDEFGHIJ	GIVEN NAMES JKLMNOPQ	GIVEN NAMES RSTUVWXYZ	GRANTEES	BOOK	PAGE	No. of Acres	BRIEF DESCRIPTION, LOCATION, ETC. (Not Warranted)
461 July 6, 1977	Vaughan	Bobby H.			David J. Lloyd et al <i>Div Pto.</i>	1059	978		5 1/2 Acs. Lot, Heat Ans. (Norwood Ave.)
583 July 7, 1977	Vaughan			J.C.	M & K Properties, et al	1060	22		Right of Way
1387 July 14, 1977	Vaughan	Alfred			Darryl M. Stroud, et al	1060	545		Lot 9 Fowler Road
1520 July 15, 1977	Vaughan			R.E.	Harold D. Forester, et al	1060	610		Tract 3 = .76 Acre
1687 July 15, 1977	Vaughan			T.C.	M & K Properties	1060	628		and option to purchase + Assignment Memorandum of Edward Lane "Dogwood Terrace"
3182 Jul. 29, 1977	"			Realty, Inc.	Jimmy E. Bates, et al	1061	476		Lot 30 Sylvania Dr. "North Bradley"
3855 Aug. 4, 1977	"			Patricia <i>Synn</i>	Paul Randy Vaughn	1061	858		Int. Lot 14 N. Harder Circle Austin Tp. S.ville
3960 Aug. 5, 1977	"	S. Alfred			Bruce E. Ballou, et al	1061	900		Lot 26 Westwood, Disc. I 4 Memorial Dr. (Fidmout Ave.)
5538 Aug. 19, 1977	"			et al	Sara Waters Donald W. Blackwell, et al	1063	70		Int. Lot W. Poinsett St. (Gamma St.) Dues, Club 899 29. Lane
5658 Aug. 19, 1977	"				William A. Jerry Wright Strickland, et al	1063	118		any R/W "Glen Park" Lot 170 Trent Dr. Sec 1
8353 Sept. 14, 1977	"	L. Alfred			James C. Moore et al	1064	771		Lot 46 Waverly Lane, "Waverly Way"
9473 Sept. 23, 1977	"			Jim Enterprises, Inc (Luis Vaughn)	Frank W. Armitage, et al	1065	358		Lot 101 Augustine St. "Canebrake" "Victor Monaghan" Disc. I
9678 Sept. 26, 1977	Vaughan	(Now Gladys Taylor Betson) Lewin			Robert M. Lee, et al	1065	443		Lot 14 Linn St. "Breakfast"
10262 Sept. 30, 1977	Vaughan	Gladys Taylor			Robert S. Hawkins, et al	1065	928		Lot 103-C Landon Hill Rd.
11486 Oct. 12, 1977	"			J.D.	Michael P. Vaughn	1066	619		Int. Pt. Lot, Omelette Rd

DIRECT or GRANTOR Index to Deeds — Greenville County, S. C.

REG. U. S. PAT. OFFICE *Chas McCott* County Indexes Since 1888 An Identifying Trade Mark

Open at Proper Tab according to First Letter or Letters of Name and refer to Buff Sub-Index sheet for page reference.

COTT FAMILY NAME INDEX No. 75 © 1949
MADE BY THE COTT INDEX COMPANY, COLUMBUS, OHIO
SOLD BY WALKER, EVANS & COGSWELL CO., CHARLESTON, S.C.

1
(7)

FILE NUMBER	DATE OF RECORD	GRANTORS FAMILY NAMES	GIVEN NAMES ABCDEFGHIJ	GIVEN NAMES JKLMNO	GIVEN NAMES PQRSTUVWXYZ	GRANTEES	BOOK	PAGE	No. of Acres	BRIEF DESCRIPTION, LOCATION, ETC. (Not Warranted)
11624	Oct. 13, 1977	Vaughn		etal		Donald J. Waggoner	1066	616		Tract 1, Chick Spgs IA
11990	Oct. 17, 1977	"		James, etal		Charles W. Saunders	1066	865		also lot Trade St, S'ville, Austin 20 Int. Plat cov Main + Trade St. Blk 6
12616	Oct. 21, 1977	"		Lawrence	Ray F. Dr.	Eugene W. Brown	1067	181		shut. pt. lot 13 Sidney St
13116	Oct. 27, 1977	"	Louise			Norris Briedwell, etal	1067	437		Ridge "Sant 29. less strip lot 76 Alhambra Blvd. "Luther Highland Gts." Sec. III
13354	Oct. 31, 1977	"	(Formerly Elizabeth T. Shambles)			1/2 A Creatini Invention	1067	566		lot 11 Willow Spgs. Dr. "East "Canebrake I"
13547	Nov. 1, 1977	Vaughn	Elizabeth D. etal			Douglas M. Wilson, etal	1067	676		lot 71 Augustine Dr. "Deverger Place" Sec I
15208	Nov. 16, 1977	"	Evelyn E. + James W.		Robert H.	Robert G. Pearce	1068	508		lot 19 Longstreet Dr. Village "Sec II"
16033	Nov. 23, 1977	Vaughn	Ann C.	+	Paula H.	Maude C. Blakley	1068	912		lot 100, 11 th St. Judson Mill
16120	Nov. 23, 1977	Vaughn	Evelyn E. + James W.			Bobby Freeman, etal	1068	991		Pt. lot 5 Wilton St.
16154	Nov. 23, 1977	Vaughn		S. Alfred		Edward S. Hoodnough, etal	1069	25		Way "Sec. I S'ville lot 10 Wumberly Lane "Wumberly"
16438	Nov. 28, 1977	"		S. J. Jr.		Colonial Pipeline Co.	1069	210		Advance Construction damage release
"	"	"		etal		" " "	1069	210		
"	"	"		Idea S.		" " "	1069	210		
16497	Nov. 29, 1977	"		etal		Milton L. Smith	1069	269		lot. 1.67 Acs. S. C. Hwy 14
16861	Dec. 1, 1977	"	Now Madeline W. Vaughn	Lewis		Barton S. Bagwell, etal	1069	455	2.04	Acc. Souffletown Rd.
17420	Dec. 7, 1977	"	Madeline W.		Woodrow R.	Betty P. Baker	1069	779		Ridge Dr. "Burgess Hills" "Litch Spgs" Lots 90 + 90 A less strip Blk 6
17470	Dec. 7, 1977	"	A/K/A Finley M. Vaughn		Finley M.	Gene Burton, etal	1069	801		"Belle Meade" Sec. III Lots 320 Pine Creek Dr.

DIRECT or GRANTOR Index to Deeds — Greenville County, S. C.



REG. U. S. PAT. OFFICE *Chas McCott* County Indexes Since 1888
An Identifying Trade Mark

Open at Proper Tab according to First Letter or Letters of Name and refer to Buff Sub-Index sheet for page reference.

COTT FAMILY NAME INDEX No. 75 © 1949
MADE BY THE COTT INDEX COMPANY, COLUMBUS, OHIO
SOLD BY WALKER, EVANS & COGSWELL CO., CHARLESTON, S.C.

FILE NUMBER DATE OF RECORD	GRANTORS FAMILY NAMES	GIVEN NAMES ABCDEF GH	GIVEN NAMES IJKLMNO	GIVEN NAMES PQRSTU VWXYZ	GRANTEES	BOOK	PAGE	No. of Acres	BRIEF DESCRIPTION, LOCATION, ETC. (Not Warranted)
17689 Dec. 9, 1977	Vaughan			Realty, Inc.	James W. Vaughan	1069	930		Terrace Sub. Lot 67 + 68 Shannon
18638 Dec. 19, 1977	Vaughan	C. M. & J. C., et al			Donald F. Waggoner	1070	436	42.76	Acres. Woodruff Rd.
18590 Dec. 19, 1977	"			R. H.	Charles Edward Hunt, et al Drumville, Inc.	1070	441	.69	Acres Grant Sp.
19690 Dec. 30, 1977	"			J. C.	Junior Achievement of	1071	95		.8 Acres R/W Howell Rd.
20420 Jan. 9, 1978	"	Carol Lynn, et al			Robert Ford Hargett, Jr. et al	1071	571		Sub. Lot 6 Highland Sp. "Carabrate I"
20828 Jan. 12, 1978	"			Jim Enterprises, Jr.	Donald J. Counterman,	1071	758		Sub. Lot 123, Kings Mt. Dr.
21544 Jan. 19, 1978	"	Carolyn H. +		William P.	Judson Gordon Jacks, et al	1072	215	1.82	Acres. Harrison Br. Rd. See III
22420 Jan. 30, 1978	"			Jim Enterprises, Inc.	Maurry S. Biggers, et al a Municipal Corp.	1072	784		Sub. Lot 156 Colonial Hills Binnie St.
23054 Feb. 3, 1978	"	Allen E. +		William A.	City of Greenville	1073	186		Sub. Lot Queen St. Also sub "Forestdale"
23384 Feb. 8, 1978	"	Cynthia G. +		Steve A.	G. Dan Jayner	1073	372		Sub. Lot 42 Forestdale Dr.
23809 Feb. 13, 1978	"	Henry, et al			Kenneth E. Walker	1073	576		Sub. Lot 5 + 25 Rosewood Park See III
24017 Feb. 15, 1978	"			Jim Enterprises, Inc.	Cordele P. Porter, et al	1073	686		Sub. Lot 3 Pecan Hill Dr. Kelly Dane Domic
24210 Feb. 16, 1978	Vaughan			Orrie S.	Larry G. Bell, et al	1073	776		Sub. Lot 233 North Franklin Rd. See III Mauldin
24579 Feb. 21, 1978	Vaughan			Realty, Inc.	Leroy Lewis, et al	1074	33		Sub. Lot 135 Liberty Ln. "Hillabrough"
25434 March 1, 1978	Vaughan			Williams P.	Larry M. Harris, et al	1074	464		Sub. Lot 95 Lang Jones Hgts. "Jenny D. Lopez"
25590 Mar. 2, 1978	Vaughan			Realty, Inc.	Bryan Hampton et al	1074	601		Sub. Lot 39 Rowland Dr. Sec. 1

DIRECT or GRANTOR Index to Deeds — Greenville County, S. C.

REG. U. S. PAT. OFFICE *Chas McCott* County Indexes Since 1888 An Identifying Trade Mark

Open at Proper Tab according to First Letter or Letters of Name and refer to Buff Sub-Index sheet for page reference.

COTT FAMILY NAME INDEX No. 75 © 1949
 MADE BY THE COTT INDEX COMPANY, COLUMBUS, OHIO
 SOLD BY WALKER, EVANS & COGSWELL CO., CHARLESTON, S.C.

(G)

FILE NUMBER	DATE OF RECORD	GRANTORS FAMILY NAMES	GIVEN NAMES ABCDEFGHIJ	GIVEN NAMES KLMNO	GIVEN NAMES PQRSTUVWXYZ	GRANTEES	BOOK	PAGE	No. of Acres	BRIEF DESCRIPTION, LOCATION, ETC. (Not Warranted)
26462	Mar. 10, 1978	Vaughn			William A.	Stephen Roger Cox, et al	1075	106		"Shannon Terrace" Lot 32 Brookview Cir.
26857	Mar. 14, 1978	"		James W.	et al	Brookview Partnership	1075	274		"Shannon Terrace" Lot 67 Brookview Cir.
27510	Mar. 20, 1978	"			William A.	David B. Mann, et al	1075	622		"Shannon Terrace" Lot 33 Brookview Cir.
29005	Apr. 3, 1978	Vaughn			Ralph J.	Samuel S. Glenn	1076	392		Lot North Ave. Grant "Hunt" Tp.
29350	Apr. 5, 1978	Vaughn		James D.		Ethel M. Turner	1076	555		Lot 14 Hillbert Ct. "Hillbert"
29802	Apr. 10, 1978	Vaughn	Edith P.			Walter Franklin Vaughan, Jr.	1076	778		Lot 22 East Earle St. Sec F.
30608	Apr. 17, 1978	Vaughn		Kenneth H.		Dennis C. Waldrop, et al	1077	217		Lot 95 Prestbury Dr. "Idlewild"
31017	Apr. 20, 1978	Vaughn		James W.	et al	Canebrake I Subdivision	1077	423		Canebrake Subd. Waiver Affecting Restrictions in Cir. "Shannon Terrace"
31010	Apr. 20, 1978	Vaughn			Realty, Inc.	James W. Vaughn et al	1077	416		Subd. lots 69, 70, 71, 72 Brookview
31831	Apr. 27, 1978	Vaughn	Brenda S.	John	Garrett	James Samuel Martin	1077	898		Lot 24 S. Forest E. Sec.
31862	Apr. 27, 1978	Vaughn		James D.		Wayne W. Vaughn	1077	917		Plats: Lot 183 Langston Dr. "Sandwich"
33386	May 9, 1978	Vaughn			William A.	Margaret Anne Vaughn	1078	880		Lot 34 Brookview Cir. "Shannon Terrace"
33775	May 12, 1978	Vaughn	Ernest J.			Junior S. Clayton, et al	1079	62	1.65	O'Neal Tp. Sec. III Cec. Berry's Mill Rd. (Ketherford Rd)
34621	May 19, 1978	Vaughn		Lois H.		Lindsay A. DeLeon et al	1079	510		Subd. lot 21 "Wade Hampton Gardens"
34754	May 23, 1978	Vaughn		Judy E.		Floyd S. Fox et al	1079	606		Highland "Hills Tp." Pl. lots 20 + 22 Gordon St.
34974	May 24, 1978	Vaughn			Ray H.	Faye W. Vaughn	1079	742		Lot 22 Carter Dr. "Sandwich Hgts"

DIRECT or GRANTOR Index to Deeds — Greenville County, S. C.

1

(G) REG. U. S. PAT. OFFICE *Chas McCott* County Indexes Since 1888 An Identifying Trade Mark

 Open at Proper Tab according to First Letter or Letters of Name and refer to Buff Sub-Index sheet for page reference.

COTT FAMILY NAME INDEX No. 75 © 1949
MADE BY THE COTT INDEX COMPANY, COLUMBUS, OHIO
SOLD BY WALKER, EVANS & COGSWELL CO., CHARLESTON, S.C.

FILE NUMBER DATE OF RECORD	GRANTORS FAMILY NAMES	GIVEN NAMES ABCDEFGHIJ	GIVEN NAMES JKLMNO	GIVEN NAMES PQRSTUVWXYZ	GRANTEES	BOOK	PAGE	No. of Acres	BRIEF DESCRIPTION, LOCATION, ETC. (Not Warranted)
36117 June 1, 1978	Vaughn	Faye M.			Marvin J. Moore et al	1080	291		Lot 226 Pt. lot 228
36556 June 6, 1978	"		L. Alfred		Charles Kellatt	1080	585		casement for ingress & egress Pt. Lot 18 "Webby Lane" also
37512 June 14, 1978	Vaughan			et al Vernon L.	Etmer D. Hoodland et al	1081	198	}	Lot 36 Kenilworth Ct. "Wellington Haven" Sec II
" "	"			et al Patricia P.	" " "	1081	198		
"39144 June 28, 1978	Vaighn			et al James W.	Cheryl S. Edwards	1082	99		"Shannon Terrace" Lot 68 Brookview Circle
309 July 5, 1978	Vaughn			Lewis R.	James H. Osborn, et al	1082	535		De. "Brookview Gardens" Lot 128 Kensington Rd + Braddock
1171 July 13, 1978	Vaughn			James D.	Robert J. Bailey, et al	1083	38		Deed Bk 1083 Pg. 35 Assignment. For orig Contract see "Terrace"
2425 July 24, 1978	Vaughn	Evelyn E.		James W. et al	David B. Mann, et al	1083	717		Lot 72 Brookview Cir. "Shannon Terrace"
2427 July 24, 1978	Vaughn	Evelyn E.		James W. et al	David B. Mann, et al	1083	718		Lot 71 Brookview Cir. "Shannon Terrace"
2415 July 24, 1978	Vaughn			Realty, Inc.	Thomas O. Hammonds, et al	1083	693		Lot 32 Caroline St. "Oxford Estate"
3000 July 28, 1978	Vaughn	Faye O.			Barbara A. Grubbs	1084	48		Lot 11 Mills Mill Hills"
3675 Aug 3, 1978	Vaughn	George W.			William C. Hood, et al	1084	569		Lot 1 Cannon Rd. "Cannon Hills"
4076 Aug 7, 1978	Vaughn	Beauford G.		<small>CANCELLED 8-19-99 H REGISTER OF DEEDS</small> Sara M.	South Carolina National Bank	1084	880		Real Prop. Agree. Pt. in "Kensingtonwood" Lot 100 Hamensdale Yorktown Ln
3996 Aug 7, 1978	Vaughan			Kenneth D.	Kenneth Hopkins, et al a. Hd. Pto.	1084	824		
6349 Aug 28, 1978	Vaughan			Sara G.	Mauldin Callenision Associates	1086	210		Easement
6541 Aug 29, 1978	Vaughn			T.C.	P.R. Vaughn, Jr.	1086	311		Ind B

DIRECT or GRANTOR Index to Real Estate Deeds -- Greenville County, S. C.

Open at Proper Tab according to First Letter or Letters of Name and refer to Buff Sub-Index sheet for page reference.

KING PRINTING CO., GREENVILLE, S. C.



FILE NUMBER	GRANTORS FAMILY NAMES	GIVEN NAMES ABCDEFGH	GIVEN NAMES IJKLMNO	GIVEN NAMES PQRSTUWXYZ	GRANTEES	BOOK	PAGE	No. OF ACRES	BRIEF DESCRIPTION, LOCATION, ETC. (NOT WARRANTED)
7057 Sept. 1, 1978	Vaughn	Doris Coleman	et al		Joe Williams	1086	692	.44	Acc. Heer Hwy.
7540 Sept 6, 1978	"		L. Alfred		George Robert Wood	1086	833		Heritage Lake Lot 179 Steplechase Dr.
7592 Sept. 7, 1978	"		by Frank P. McRoman, Jr. Master	Koyle, Jr	James O. Farnsworth, et al	1086	920		Lot U. S. Hwy. 25 Tr. Rest
8214 Sept. 13, 1978	Vaughn		Leola H. + Perry R.		Fidelity Fed. S. + L. Ass'n.	1087	294		Real Prop. Agree.
8274 Sept. 13, 1978	Vaughn	Edna P.	Kenneth		Joseph J. Biersteker	1087	260		Lot 99 Vermer Dr. "Cedar Vale" Agreement
9604 Sept. 25, 1978	Vaughn			H. C. et al	Hulf Oil Corp, et al	1088	598		Non Disturbance + Attornment Prop.
9688 Sept. 26, 1978	Vaughn			James Bruce + Teresa B.	Joseph E. Yates, et al	1088	616		Lot 99 Sec. III Victor Monaghan
9675 Sept. 26, 1978	Vaughn	E. Ica H.			Margaret Ann Vaughn	1088	633		6 Tracts less lot "Shannon Terrace"
10248 Sept. 29, 1978	Vaughn	Evelyn E.	James W.	et al Franklin, Jr.	Brookview Partnership	1088	917		Lot 70 Brookview Circle Lane
11126 Oct. 6, 1978	Vaughan			Walter Franklin, Jr.	Walter Franklin Vaughn,	1089	445		Lot 142 Dellwood Dr. + Stephen Land Co."
11127 Oct. 6, 1978	Vaughan			Walter	Walter Franklin Vaughn	1089	446		Lot 22 E. Earle St. Sec 4 "Stone
12089 Oct. 17, 1978	Vaughn		Mrs. S. B.		Associates, a Ltd. Pts. Mauldin Cablevision	1090	39		Easement Terrace"
14157 Nov. 6, 1978	Vaughn	Evelyn E.	James W.	et al	Brookview Partnership	1091	337		Lot 69 Brookview Circle "Shannon I"
15272 Nov. 16, 1978	Vaughn	Evelyn E.	James W.	et al	Chester D. Cochran, et al	1091	987		Lot 21 Saratoga Dr. "Camelback
16641 Nov. 30, 1978	Vaughn	Doris C.			H. E. Coleman	1092	784		Lot 2
16640 Nov. 30, 1978	Vaughn	Doris C.			Stanley D. Coleman	1092	785		Lot 1

DIRECT or GRANTOR Index to Real Estate Deeds -- Greenville County, S. C.

(H)

Open at Proper Tab according to First Letter or Letters of Name and refer to Buff Sub-Index sheet for page reference.

KEYS PRINTING CO., GREENVILLE, S. C.

FILE NUMBER DATE OF RECORD	GRANTORS FAMILY NAMES	GIVEN NAMES ABCDEFGH	GIVEN NAMES IJKLMNO	GIVEN NAMES PQRSTUVWXYZ	GRANTEES	BOOK	PAGE	No. OF ACRES	BRIEF DESCRIPTION, LOCATION, ETC. (NOT WARRANTED)
16638 Nov. 30, 1978	Vaughn	et al Doris G.			Mildred G. Jarrard	1092	787		Lot 3
16637 Nov. 30, 1978	Vaughn	et al Doris G.			Mary G. Scroggs-Thomson	1092	789		Lot 5
17287 Dec. 6, 1978	Vaughn	by Frank P. McEwan, Jr., Master		et al Roy T., Jr.	Roy Franklin Vaughn, III	1093	256		5 lots
" "	"	by Frank P. McEwan, Jr., Master		et al Shirley R.	" "	1093	256		
17443 Dec. 7, 1978	Vaughn		et al Margaret H.		et al Jack Campbell Robinson	1093	405		Easement + Right-of-Way Agreement St. H'ville Tp.
18698 Dec. 20, 1978	Vaughn			Thomas J. Preston, Jr.	Dorothy H. Vaughn	1094	100		Int. Lot 15 Newberry St. Quarter
19043 Dec. 27, 1978	Vaughn		Marie H.	William	Anthony W. Lindsay, et al	1094	299		Lot - Dubeland Drive
19357 Dec. 29, 1978	Vaughn		Inez		John D. Vaughn, et al	1094	515		Power of Attorney Pd. + Vaughan St. St. Ann
19417 Dec. 29, 1978	Vaughn		2nd Bg Richard P. Birchitt, Jr.	J. Bruce, Estate	Charles B. Vaughan	1094	498		Lot. 15 Acs. + .53 Acs. Valley View Also int. easement
19762 Jan. 3, 1979	Vaughn	et al David J.			S. C. Hwy. Dept.	1094	739		Lot 2, Calhoun St. Also strip
20133 Jan. 8, 1979	Vaughn	et al Billy Joe			et al Gene Ansel Vaughn	1094	954		Lot Hwy 23-52 Dumplin' Tp.
" "	"	et al Delora K.			" " "	1094	954		
20793 Jan. 15, 1979	Vaughn	Alfred			John P. Reed, et al	1095	322		Sec. II S'ville Lot 13 Ashley Oaks Dr. "Brentwood"
20768 Jan. 15, 1979	Vaughn		James Thomas		Joel J. Vaughn	1095	315		Pt. Tract Agnew Rd.
21049 Jan. 16, 1979	Vaughn	Etea H.			et al Margaret Anne Vaughn	1095	466		Pt. Lot 76 24th St. Mills Mill
21968 Jan. 26, 1979	Vaughn	et al Barbara McAlister			Mildred Headen Stator	1096	30		Int. Lot 55 Bishop St. H'ville Tp.

DIRECT or GRANTOR Index to Real Estate Deeds - Greenville County, S. C.

Open at Proper Tab according to First Letter or Letters of Name and refer to Buff Sub-Index sheet for page reference.

1978 PRINTING CO., GREENVILLE, S. C.

(I)

FILE NUMBER DATE OF RECORD	GRANTORS FAMILY NAMES	GIVEN NAMES ABCDEFGHIJ	GIVEN NAMES JKLMNO	GIVEN NAMES PQRSTUVWXYZ	GRANTEES	BOOK	PAGE	NO. OF ACRES	BRIEF DESCRIPTION, LOCATION, ETC. (NOT WARRANTED)
22082 Jan 26, 1979	Vaughan			W. W.	Robert B. Vaughan	1096	73		slat # 16 + 17 Peedy St. Hick Springs Tp.
22986 Feb 6, 1979	Vaughan	George W.			Fred D. Smith, et al	1096	605	0.49	Ac. (Lot 2-A) Pelham St. (Hwy 14)
23886 Feb 16, 1979	Vaughan	Brady			Lauren Electric Coog. Inc.	1097	117		Right of way Easement Forest
27563 Mar 27, 1979	Vaughan			Rebecca M.	Anthony D. Kennan, et al	1099	285		Lot 148 Robin Hood Rd. Sherrwood
28382 Apr 2, 1979	Vaughan		May S. a S.C. Pto.		Elizabeth D. McCoy	1099	739		Power of Attorney I
28944 Apr 6, 1979	Vaughan		Jim, Associates		Eugene C. Radford	1100	9		Lot 55 Duquesne Dr. "Canebrake Bk. 1083 - Pg. 35
29676 Apr 12, 1979	Vaughan		James D.		Robert S. Murphy	1100	417		Assignment - For Contract see Deed App. Tp. Green
30485 Apr 19, 1979	Vaughan	Donna R.			George A. Davis	1100	857		Ent. Lot 30 Connecticut Ave. Chick
32252 May 4, 1979	Vaughan		James D. et al		Robert J. Bailey, et al	1101	784		Lot 24
32420 May 7, 1979	Vaughan		James D.		Robert J. Bailey, et al	1101	872		Assignment of Contract - for Orig. Contract and Assign. see deed Bk 1083 pg. 35 and 1100 pg. 417
" "	"		"		" "	1101	872		
32918 May 10, 1979	Vaughan	Charles, et al			Taylor's Fire + Sewer District	1102	239		Right-of-Way (538.5-1-26)
33044 May 11, 1979	Vaughan	Colvin E. + Mamie R. + P.R., et al			J. L. Vaughan	1102	372	3	Ac. Butler Tp.
" "	"		James Ralph, et al		" "	1102	372		
35058 May 29, 1979	Vaughan		Ina R., et al a S.C. Pto.		Earl L. Rames	1103	527		Springe Tp. Bk. B Lot 12 + pt. lot 16 Cutting Rd. Chick
35229 May 30, 1979	Vaughan		Jim Associates,		Irvin L. Harris, et al	1103	641		Lot 93 Canebrake I.

DIRECT or GRANTOR Index to Real Estate Deeds -- Greenville County, S. C.

(I)

Open at Proper Tab according to First Letter or Letters of Name and refer to Buff Sub-Index sheet for page reference.

KEYS PRINTING CO., GREENVILLE, S. C.

FILE NUMBER DATE OF RECORD	GRANTORS FAMILY NAMES	GIVEN NAMES ABCDEFGHIJ	GIVEN NAMES JKLMNO	GIVEN NAMES PQRSTUVWXYZ	GRANTEES	BOOK	PAGE	No. OF ACRES	BRIEF DESCRIPTION, LOCATION, ETC. (NOT WARRANTED)
36004 June 5, 1979	Vaughn		James Douglas		Clyde William Coleman	1104	132		Int. Lot 15 Lanewood Dr. Butler Tp.
36365 June 8, 1979	Vaughn	By City-in-Fact	Elizabeth McCoy		Fred M. Haley, et al	1104	358		Lots 73+74 Boyce Addition
37176 June 14, 1979	Vaughn		May S. a. b. c. Pts.		Guy M. Saunadet, et al	1104	780		Lot 84 Cane Brake I
37348 June 15, 1979	Vaughn		James W.		Jerry Wayne Blackwell	1104	899		Lot 86 "Canebrake I"
37551 June 18, 1979	Vaughn		Mildred H.		Emile V. Birchett	1104	992		Fairview Tp. Quit Claim Int. Lot Hwy 14 Sville
37573 June 19, 1979	Vaughn	aka Donna R. Vaughn Davis	Donna R., et al		Frances S. Vaughn	1105	88		Robinson "Green, Crisp, App. Tp. Lot 30 Connecticut Cree. John C
37705 June 20, 1979	Vaughn			T.C.	Triton Greenville, Inc.	1105	149		Memorandum of Ground Lease
37706 June 20, 1979	Vaughn			T.C.	Triton Greenville, Inc.	1105	155		Memorandum of Ground Lease
37104 June 20, 1979	Vaughn			T.C.	M + K Properties	1105	169		to purchase - For orig. see Deed Bk 1060 - pg 628 Cancellation of Ground Lease + Option
38315 June 26, 1979	Vaughn		James H.		Jim Vaughn Associates	1105	461		Lot 87, also lot 96 Canebrake I
1257 July 12, 1979	Vaughn	Ronald Floyd	Ben, Jr.	William R. et al	Margaret Pittman Vaughn	1106	556		Jr. Lots 22 + 23 Regus Ave
" " "	"	"	"	Richard	" " "	1106	556		" " "
1845 July 17, 1979	Vaughn	Allen E.	+	William A	Vivian V. Henderson	1106	867		Lot 3 Frank St.
2639 July 24, 1979	Vaughn	Doris	+	Margaret	J. Harold Duncan	1107	550		Lot Simpsonville Fairview Tp. "Homestead Acres"
3292 July 30, 1979	Vaughn			Ronald B.	Gregory M. Vaughn	1108	84		Int. Lot 27 "Homewood Ave.
3333 July 30, 1979	Vaughn	Debra K.			Billy J. Vaughn	1108	152	4384	Acc. Holiday Dam Rd.

DIRECT or GRANTOR Index to Deeds — Greenville County, S. C.

☞ Open at Proper Tab according to First Letter or Letters of Name and refer to Buff Sub-Index sheet for page reference.

KEYS PRINTING CO., GREENVILLE, S. C.

(J)

FILE NUMBER	GRANTORS FAMILY NAMES	GIVEN NAMES ABCDEFGHIJ	GIVEN NAMES JKLMNO	GIVEN NAMES PQRSTUVWXYZ	GRANTEES	BOOK	PAGE	No. of Acres	BRIEF DESCRIPTION, LOCATION, ETC. (Not Warranted)
4406 Aug. 6, 1979	Vaughan	Charles B.			Aquilla Vaughan Gray	1108	687		Int. Parcel 1 + Parcel 2
4529 Aug. 7, 1979	Vaughan	Now Mary Jane V. Buzzard			Steven Dale Buzzard	1108	803		Int. 2.41 Acs. Iron Chapel Rd.
4471 Aug. 7, 1979	Vaughan	Allen E.		William a.	James Bruce Dempsey et al	1108	742		Int. Allen St. + Bagwell Cir. Acker Rd.
5024 Aug. 10, 1979	Vaughan		Margaret J.		Green M. Vaughan	1109	139		Int. 16.55 Acs. Cor. Dobbins + "Chestnut Hills" No. I
5836 Aug. 17, 1979	Vaughan			Stephen F.	George W. Vaughn	1109	617		Int. Lot 20 Kathryn Ct.
5897 Aug. 20, 1979	Vaughan	a Gen. Pts. Davidson			Joseph Y. McEwen, III	1109	686		Lot 71 "The din Eats."
6149 Aug. 21, 1979	Vaughan	Harry Crawford, Sr.		et al	Johnny F. Quinn, et al	1109	807	4.27	Also int. driveway + int. easement Acs. Rainey Rd. + Darby Rd.
8044 Sept 6, 1979	Vaughan	By Frank P. McKowan Jr. master		Roy F. et al	L. N. Tankersley	1110	892		Lot, S.C. Hwy. 391
"	"	By Frank P. McKowan Jr. master		Shirley R. et al	"	1110	892		
8562 Sept. 11, 1979	Vaughan		L. J.		Redevelopment Authority Greenville County	1111	142		Also int. Leases, etc. Warehouse + Wagon scales, Sville
8802 Sept. 13, 1979	Vaughan	Cancelled Donnie S. Lindley RMC		Exec. 10-17-82 - Deed # 9448	Metropolitan Sewer Dist.	1111	323		Agreement
9302 Sept. 17, 1979	Vaughan	Now V. Gola Vaughan		John W.	Leo Franklin Brown, et al	Corrected Deed 1111	725	4	Int. Driv. see deed Bk. 240 pg. 169 Acs. White Horse Rd. Bates Sp.
9324 Sept. 18, 1979	Vaughan			William P.	David A. Case, Jr. et al	1111	757	0.29	Area Sville
10020 Sept. 24, 1979	Vaughan		L. Alfred		Joseph J. Camp, et al	1112	113		Lot 15 Wendy Lane "Wendy Lane"
10679 Sept. 28, 1979	Vaughan			Stuart M. et al	Jane W. Glenn	1112	532		Lot 11 Blk B. West Mt. Vernon Oakland Hys
"	"			Sara F. et al	"	1112	532		

DIRECT or GRANTOR Index to Deeds — Greenville County, S. C.

(J)

Open at Proper Tab according to First Letter or Letters of Name and refer to Buff Sub-Index sheet for page reference.

KEYS PRINTING CO., GREENVILLE, S. C.

FILE NUMBER DATE OF RECORD	GRANTORS FAMILY NAMES	GIVEN NAMES ABCDEFGHIJ	GIVEN NAMES JKLMNO	GIVEN NAMES PQRSTUVWXYZ	GRANTEES	BOOK	PAGE	No. of Acres	BRIEF DESCRIPTION, LOCATION, ETC. (Not Warranted)
11649 Oct. 5, 1979	Vaughn	Frank R, et al			H. J. Martin, et al	1113	63		Pt. Lots 5, 6, 7 (Revi.) Brushy Creek Rd. "Rosewood Acres"
" "	"	Betty J. et al			" " "	1113	63		
11916 Oct. 9, 1979	Vaughn		L. Alfred Ind. et al		Wemberly Way Ltd et al	1113	271		Restriction "Canebrake I"
12186 Oct. 11, 1979	"		a S.C. Pts. Jim assoc.		J. Glenn Harrigan Transportation	1113	408		Lot 128 Kings Mt. Dr.
12880 Oct. 17, 1979	Vaughn			Robert B.	S. C. Dept. of Hwys. & Public	1113	742		Lot Nassau St. + Oscar St. Drive "Wemberly Way" Sville
12967 Oct. 17, 1979	Vaughn		L. Alfred		Billy M. Smith, et al	1113	780		Lot 93 Wemberly Ln & Wemberly
13108 Oct. 18, 1979	Vaughn		Marion W. + Jane Grant		Melva M. Huntz	1113	849		Lot 15 "Sunder I" Mountain
13183 Oct. 19, 1979	Vaughn	Billy Joe + Linda		James L. Sanderling	Fid. Fid. S + L. Assn	1113	958		Real Prop. Assoc.
13688 Oct. 24, 1979	"	Armeda F.		R. Eddy	Ann C. Foray et al	1114	124		Lot Cox St. Simpsonville
14376 Oct. 29, 1979	Vaughn		James W.		Cecil L. Williams, et al	1114	537		Perpetual Easement 66 Bonnington Rd. Canebrake I
14362 Oct. 29, 1979	Vaughn		James W.		Jim Vaughn Assoc.	1114	491		Lots 61, 67 Canebrake I, also Pt. lot Mills "Sec. I" Brandon
14446 Oct. 30, 1979	Vaughn			Walter S.	Marie Vaughn	1114	560		Lot Lot 191 (#15) Baldwin St. "Nony"
15423 Nov. 6, 1979	"		James O.		Kenneth E. Sowell	1115	1		Lot 18 (# 405) Walla Ave. Sville
15674 Nov. 7, 1979	Vaughn		L. Alfred		James B. Guster, et al	1115	161		Lot 88 Windsor St. "Wemberly Way" Chapel Rd., less 1 acre
16626 Nov. 15, 1979	Vaughn			R. E.	Avis Calernan Vaughn	1115	694		Int. Trs. 1 + 3 Ridge Rd + Jews
17031 Nov. 20, 1979	Vaughn		a S. C. Pts. Jim, Associates		David A. Weston, et al	1116	49		Lot 96 "Canebrake I"

DIRECT or GRANTOR Index to Deeds — Greenville County, S. C.

☞ Open at Proper Tab according to First Letter or Letters of Name and refer to Buff Sub-Index sheet for page reference.

(K)

KEYS PRINTING CO., GREENVILLE, S. C.

FILE NUMBER	GRANTORS	GIVEN NAMES	GIVEN NAMES	GIVEN NAMES	GRANTEES	BOOK	PAGE	No. of Acres	BRIEF DESCRIPTION, LOCATION, ETC. (Not Warranted)
DATE OF RECORD	FAMILY NAMES	ABCDEF GH	IJKLMNO	PQRSTUVWXYZ					
17703 Nov. 27, 1979	Vaughn		L. Alfred		J. Daniel Harrett	1116	432		Lot 16 Howard Ci. Howard Sub's Bond for Title - Lot 15 + pt. Rd. Chicko Springs Tp. also strip
17811 Nov. 28, 1979	"	Gandi H.	+	Randy	Mary E. Schultz	1116	531	1	Acres - Pt. lots 11 + 12 New Pelham Tp.
18463 Dec. 4, 1979	"		J. D.		Michael P. Vaughn	1116	787	3.13	Acres Mayo Bridge Rd. O'Neal
18470 Dec. 4, 1979	"	Alfred			William F. Finnell	1116	792		Lot Rainbow Circle Mauldin
18662 Dec. 5, 1979	"			J. G.	Yet Properties as pto. Redevelopment Authority Greenville County	1116	876		Parcel, Right of way (reserved easement) Haywood - Howell Rd.
19268 Dec. 12, 1979	"	Allen E.				1117	258		Easement - 6 onwell St.
20086 Dec. 20, 1979	Vaughan	Ethel I. et al			Lee Ray Larrant	1117	684		"City View" mt. Lots 13 + 14 Blk. B YMCA St.
21011 Jan. 3, 1980	Vaughn	Evelyn E + James W.			Jerry A. Hastings	1118	343		Lot 86 Havendale Dr. "Stonewood" Simpsonville
21042 Jan. 3, 1980	Vaughn		L. Alfred		Paul E. Bachtel et al	1118	350		Lot 92 Wamberly Dr. "Wamberly way"
22201 Jan. 17, 1980	Vaughn		Cancelled Dennis S. Lumber Corp. # 17462	2-4-82 - Deed BK	1162 Pp. 30 - Metropolitan Sewer Sub'd	1119	122		Agreement
22423 Jan. 24, 1980	Vaughn	Etha H.			Thomas F. Furlong et al	1119	492	3.31	Acres Hiawatha Dr. "Botany Woods, inc. ingress + egress
22928 Jan. 25, 1980	Vaughn			etal Joe Lloyd	Debbie B. Howard	1119	541		Lot Community Drive, also R/W
23938 Feb. 5, 1980	Vaughn	Bobby H.			Gary A. Hawkins et al	1120	166		Lot 23 Hillhouse Tract
24705 Feb. 14, 1980	Vaughn	Arne et al			Joe Coleman et al	1120	573		strip at rear of Lot 4) Agreement (Lot # 4 and unrecorded
25244 Feb. 21, 1980	Vaughn	George W.			Jack W. Harrison et al	1120	859	1.82	App. Tp. Acres S.C. Hwy 14 Green, Chick
27123 Mar. 12, 1980	Vaughn			etal Joe L. Jimmell S.	Philip Blackwell, et al	1121	986		Lot Rocky Gibson Rd.
" "	"	"			" " "	1121	986		

DIRECT or GRANTOR Index to Deeds — Greenville County, S. C.

()

Open at Proper Tab according to First Letter or Letters of Name and refer to Buff Sub-Index sheet for page reference.

KEYS PRINTING CO., GREENVILLE, S. C.

FILE NUMBER DATE OF RECORD	GRANTORS FAMILY NAMES	GIVEN NAMES ABCDEFGHIJ	GIVEN NAMES JKLMNO	GIVEN NAMES PQRSTUVWXYZ	GRANTEES	BOOK	PAGE	No. of Acres	BRIEF DESCRIPTION, LOCATION, ETC. (Not Warranted)
27383 Mar. 14, 1980	Vaughn	Family	Lillian D. Grocher	Lillian D. et al	Dorothy D. Clark et al	1122	147		Lot Butler ave. - Denville Sp
28072 Mar. 21, 1980	Vaughn	Arthur		Shirley et al	The Permits Bank	1122	649		Real Property Agreement Green Chick Gaps, Inc.
29344 Apr. 3, 1980	Vaughn			Ralph S.	John R. Parris Jr. et al	1123	357		Lot W. Pinsett St. + Davenport ave. Hylts' Rutherford Rd.
29480 Apr. 4, 1980	Vaughn			Robert B.	Lillian D. Vaughn	1123	509		Mt. Pt. lots 4 & 4 2 North Meadow
29979 Apr. 9, 1980	Vaughn		Ida G.		Daniel E. Ayers et al	1123	711		Lot 9 Wendy Lane "Wendy Lane Sub."
30357 Apr. 14, 1980	Vaughn	Harold D.			Norma Lynn R. Wilson	1123	894		Lot 16 Douglas Dr. "Martindale" Denville
30753 Apr. 17, 1980	Vaughn		S. Alfred		Five Star Investment	1124	221		Lot 2 Gov. Hedge St. + College St.
32091 May 1, 1980	Vaughn	Charles A. et al			John J. Stubblefield, Jr.	1124	994	28.5	acres Cor. Jones + Brushy Creek Rds.
32252 May 5, 1980	Vaughn	Helen Frances + J.C.			Leonard W. Miller, et al	1125	129		Contract - 1 acre - Tucker Road "Caretaker 1"
34168 May 27, 1980	Vaughn			Jim Associates a.s.c. Pts.	Ottis J. Horne Jr. et al	1126	454		Lot 6 7 & Pt. lot 66 Cunningham Rd.
34170 May 27, 1980	Vaughn		Marnie L. et al		Bert B. Adams et al	1126	470		Int. in Tract
34661 June 2, 1980	Vaughn	Doris Coleman			Ebenezer Baptist Church	1126	824	3.27	acres Old White Horse Rd.
36737 June 26, 1980	Vaughn	Almeda		R. Eddy	Stephanos G. Raptis	1128	228		Lease Meadows" Inc. II
36839 June 27, 1980	Vaughn		a S.C. Pts.	Jim Associates	Gregory S. Berfield	1128	258		Lot 10 Meadowview Dr "The
37104 June 30, 1980	Vaughn	George W.			Benson Howard	1128	413	1.51	Acres Cunningham Rd.

DIRECT or GRANTOR Index to Deeds — Greenville County, S. C.

Open at Proper Tab according to First Letter or Letters of Name and refer to Buff Sub-Index sheet for page reference.

KEYS PRINTING CO., GREENVILLE, S. C.

(2)

FILE NUMBER DATE OF RECORD	GRANTORS FAMILY NAMES	GIVEN NAMES ABCDEFGHIJ	GIVEN NAMES JKLMNO	GIVEN NAMES PQRSTUVWXYZ	GRANTEES	BOOK	PAGE	No. of Acres	BRIEF DESCRIPTION, LOCATION, ETC. (Not Warranted)
128 July 6, 1980	Vaughn			Joyce S.	Brewer Lee Harrison	1128	520		Land Contract — 1 acre
1143 July 15, 1980	Vaughn			W. E.	Ward D. Stone, Jr.	1129	163		sh. pt. Lot 38 Rowley St.
1142 July 15, 1980	Vaughn			Mary Jayne	Ward D. Stone, Jr.	1129	166		sh. Pt. Lot 38 Rowley St.
1141 July 15, 1980	Vaughn	George E.			Ward D. Stone, Jr.	1129	169		sh. Pt. Lot 38 Rowley St.
1256 July 15, 1980	Vaughn			Porter	Anthony J. Skatell, Jr. of city of Greenville	1129	247		Lot 2 State Hwy. 291 Lutherford Rd.
3106 Aug 1, 1980	Vaughn			Lillian D. + Robert B.	Commissioners of Public Works	1130	326		Easement, ingress + Egress "Rosewood" acres
3174 Aug 4, 1980	Vaughn	Betty J. + Frank R.			Junius A. Kelly, et al	1130	365		Pt. lots 5, 6 + 7 Brushy Creek Rd.
3181 Aug 4, 1980	Vaughn			William James	Dorothy L. Vaughn	1130	433		Lot 11 Gaston Dr.
3465 Aug 6, 1980	Vaughn	By Master Frank P. Mc		Gowan Jr	Horner Styles	1130	529	}	Int. Lot Worley Rd.
" "	"	By Master Frank P. Mc		Ray J. et al	" "	1130	529		
" "	"	"		Shirley R. et al	" "	1130	529		
4422 Aug 14, 1980	Vaughn	Douglas			Duke Power Co.	1131	223		Right of way
4410 Aug 14, 1980	Vaughn			Robert B.	William A. Vaughn, et al	1131	200		Lot 4 Leach St. Rd. + Oakland Dr. Butler Tp.
4535 Aug 15, 1980	Vaughn			Ida Lavada	Etia Frasier Vaughn	1131	235		Int. life Estate + lot Cor. Forward Hill
4564 Aug 15, 1980	"			a. b. c. et al.	Pauline R. James J. Lee, et al	1131	253		Lot 79 Augusta Acres
5463 Aug 22, 1980	"			Jim Associates	Keith Sherratt et al	1131	760		Lot 176 Canebroke II

over

DIRECT or GRANTOR Index to Deeds — Greenville County, S. C.

(2)

Open at Proper Tab according to First Letter or Letters of Name and refer to Buff Sub-Index sheet for page reference.

KEYS PRINTING CO., GREENVILLE, S. C.

FILE NUMBER DATE OF RECORD	GRANTORS FAMILY NAMES	GIVEN NAMES ABCDEFGH	GIVEN NAMES IJKLMNO	GIVEN NAMES PQRSTUVWXYZ	GRANTEES	BOOK	PAGE	No. of Acres	BRIEF DESCRIPTION, LOCATION, ETC. (Not Warranted)
5461 Aug. 22, 1980	Vaughn		a.s.c. Pts.		Charles B. Madden ^{III} et al	1131	761		Int. in easement Lot 61 Canebroke I also
7976 Sept. 12, 1980	"		Lillian D. + Robert B.		Duke Power Company	1133	237		Right of way
9339 Sept. 24, 1980	Vaughan	William Charles et al			Harvey M. Batson, Jr. et al	1134	56	}	Lot 11 Sycamore Dr.
" "	"	Brend. Joyce et al			" " " "	1134	56		
9721 Sept. 26, 1980	Vaughn		Mabel S.		Alvin J. Satterfield	1134	326		Lot 31 Pelham Rd. "Holly Hill"
11008 Oct. 7, 1980	Vaughan	Donald R.			Alice H. Vaughan	1135	9		Lot 6 Holly Hill Lane Sec. 1 & 2
11456 Oct. 10, 1980	Vaughn		a.s.c. Pts.		Billy Randall Banks et al	1135	250		Lot 177 Canebroke II Shurt 1
11513 Oct. 13, 1980	Vaughn	Drucilla N. +		Troy D.	James J. Andrews et al	1135	307		Tp. Lot 1 School St. Green Chick Spgs.
12003 Oct. 16, 1980	Vaughn		L. Alford		Mary Ann McDaniel Stokes et al	1135	566		Bond for Title
12106 Oct. 17, 1980	Vaughn	George W.			Richard A. Lawson et al	1135	729		Lot Poplar Dr. (new Pelham Rd)
13095 Oct. 27, 1980	Vaughn		J. R. et al		U. F. S. Service Corp. et al	1136	221		Road Right of way
14465 Nov. 7, 1980	Vaughn		Michael James + Peggy H.		Reenes H. Byrd, Sr. et al	1136	964		Lot 2 Carriage Estates
14485 Nov. 10, 1980	Vaughn	Barbara			Tommy Ray Grant et al	1137	51		Int. of Acres Oaklawn Tp.
15199 Nov. 17, 1980	Vaughn		a.s.c. Pts.		George L. Kitchings, Jr. et al	1137	393		Lot 203 Canebroke II
15672 Nov. 21, 1980	Vaughn			Thelma S.	Robert B. Vaughn et al	1137	766		St. lots 16 + 17 Reedy St. Ave.
16983 Dec. 5, 1980	Vaughn			Paul	Paul W. Peoples	1138	498		Dist Claim Dred Lot Strip Co. Howell St. + Oaklawn

DIRECT or GRANTOR Index to Deeds — Greenville County, S. C.

Open at Proper Tab according to First Letter or Letters of Name and refer to Buff Sub-Index sheet for page reference.

KEYS PRINTING CO., GREENVILLE, S. C.

(M)

FILE NUMBER DATE OF RECORD	GRANTORS FAMILY NAMES	GIVEN NAMES ABCDEFGHIJ	GIVEN NAMES JKLMNO	GIVEN NAMES PQRSTUVWXYZ	GRANTEES	BOOK	PAGE	No. of Acres	BRIEF DESCRIPTION, LOCATION, ETC. (Not Warranted)
17518 Dec. 10, 1980	Vaughn	George W.			Sammy L. Turner, et al Associates, Inc.	1138	759		Pt. lot 3 South Tp.
18182 Dec. 18, 1980	"			Jim Associates, (Redevelopers)	Century 21 Jim Vaughn	1139	145		Lot 11 Sanford Dr. "Fairfield Acres" (McAlister Rd.)
18687 Dec. 24, 1980	"			Robert B. (Redevelopers)	City of Greenville	1139	479		Land Disposition Agree. Bab St (Endel St.)
18686 Dec. 24, 1980	"			Robert B. (Redevelopers)	City of Greenville	1139	513		Land Disposition Agree. Elder St.
18685 Dec. 24, 1980	"			Robert B.	City of Greenville	1139	549		Land Disposition Agree. Applicable to Quail Run Subd. Restrictions & Protective Covenants
19742 Jan. 7, 1981	"			J. R., et al	Quail Run Subd	1140	363		
19787 Jan. 8, 1981	"			L. J. Jr. et al	James A. Leppard	1140	439		Lot 5 Paris Station
22138 Feb. 3, 1981	"			Margaret B.	Edens & McTeer, Inc.	1142	33		Easement
23069 Feb. 13, 1981	"	Charles D.		Mary Jane S.	Lois F. McCurry Inc.	1142	699		Lot 36 Franklin Ave. S'ville also Eminent Domain
23423 Feb. 18, 1981	"	Doris C.		et al	Coleman Memorial Cemetery	1142	912	6.24	Acres White Horse Rd., also easement
23521 Feb. 19, 1981	"			L. J. Jr. et al	Milford H. Sutherland	1143	29		Power of Attorney
23509 Feb. 19, 1981	"			L. J. Jr. et al	Builders & Developers, Inc.	1142	971	33.1	Acres East Georgia Rd.
23775 Feb. 23, 1981	"			James W.	William Ellis Jackson	1143	142		Lot 10 Williams St "Northcliff"
24085 Feb. 26, 1981	"				Robert B. Telecable of Greenville	1143	331		License Stone Fountain Apts. S'ville
24413 Mar. 2, 1981	"			L. Alfred	H. T. Leake	1143	483		Lot 83 Windsor St. Wemberly Way Wemberly Way S'ville
24414 Mar. 2, 1981	"			L. Alfred	H. T. Leake	1143	484		Lot 75, Wemberly Ln & Westminster St.

DIRECT or GRANTOR Index to Deeds — Greenville County, S. C.

(m)

Open at Proper Tab according to First Letter or Letters of Name and refer to Buff Sub-Index sheet for page reference.

KEYS PRINTING CO., GREENVILLE, S. C.

FILE NUMBER DATE OF RECORD	GRANTORS FAMILY NAMES	GIVEN NAMES ABCDEFGHIJ	GIVEN NAMES JKLMNOPQ	GIVEN NAMES RSTUVWXYZ	GRANTEES	BOOK	PAGE	No. of Acres	BRIEF DESCRIPTION, LOCATION, ETC. (Not Warranted)
24747 Mar. 4, 1981	Vaughn			etal J. Willard	Douglas Company, Inc.	1143	662		Lot 5 State Pl. Rd. Hollyvale
"	"			etal Mildred G.	" " "	1143	662		
25488 Mar. 11, 1981	"			etal Vellie C.	American Land Development Corp	1144	146		Rd. Sville - Spartanburg Counties Contract for Sale 16 Acre Tract, Sville, Austin Twp.
25559 Mar. 12, 1981	"			L. Alfred	Steven R. Hoagland	1144	241		Bank for title - Lot W. Austin St
25892 Mar. 16, 1981	Vaughan			Mary Ruth A.	Carolina Builders & Realty Inc.	1144	420		Lot 131 Mapleton Dr. "Pineforest" Way Sville.
26363 Mar. 20, 1981	Vaughn			L. Alfred	H. J. Leake	1144	758		Lot 42 Windsor St. "Wembley" In Orig. see Deed Bk. 1143 Pg. 484
26366 Mar. 20, 1981	Vaughn			L. Alfred	H. J. Leake	1144	759		Lot 74 Wembley Ln. Wembley way
26984 Mar. 27, 1981	Vaughn			Jim, Assoc. ^{in name of}	Kenneth W. Dempsey, et al	1145	144		Lot 75 Kardin Estate
27801 Apr. 3, 1981	Vaughn			Robert B.	William A. Vaughn	1145	638		Lots C + D Elder St. (Watson St)
27800 Apr. 3, 1981	Vaughn			Robert B.	Allen E. Vaughn	1145	639		Lots A + B Elder St. (Watson St)
30768 May 4, 1981	Vaughan	Cancelled Dannie S. Tankersley	9-11-86	#10328	Ray L. et al	First National Bank	1147	434	Agreement Not to Convey or Encumber Real Estate
"	"	Cancelled Dannie S. Tankersley	9-11-86	#10328	Shirley et al	" "	1147	434	
30754 May 4, 1981	Vaughan			etal	D. Duane Cook, et al	1147	419		Lot 174 White Water Court Map. 2 Sec. 1 Sugar Creek
"	"			etal	" " " " "	1147	419		
31448 May 11, 1981	Vaughn			Mildred, et al	David W. Gosnell, et al	1147	800		Shelburne Tp. Tract 18 "Woodville Farms"
32011 May 15, 1981	Vaughn			Dorothy B. et al	Mary S. Culbertson	1148	184		Lot Chick Spur Tp.

DIRECT or GRANTOR Index to Deeds — Greenville County, S. C.

☞ Open at Proper Tab according to First Letter or Letters of Name and refer to Buff Sub-Index sheet for page reference.

KEYS PRINTING CO., GREENVILLE, S. C.

(N)

FILE NUMBER DATE OF RECORD	GRANTORS FAMILY NAMES	GIVEN NAMES ABCDEFGHIJ	GIVEN NAMES JKLMNOPQ	GIVEN NAMES RSTUVWXYZ	GRANTEES	BOOK	PAGE	No. of Acres	BRIEF DESCRIPTION, LOCATION, ETC. (Not Warranted)
32050 May 18, 1981	Vaughn	Doris C.			Lith W. Scruggs	1148	272		21 Pt. 16.82 acres In White Horse Rd
32280 May 20, 1981	Vaughan	Deborah C. &		Richard D.	Betty B. Hinkale	1148	366		Page 6 Lot 220 Army Lane, Colonial Hill
33197 May 29, 1981	Vaughan	General Hampton			Warren E. Willis, et al	1148	991	33	acres Bates Tp. also: 4.0 acres
33604 June 3, 1981	Vaughn			Margaret Ann, et al a Hon. Pto.	Duke Power Co	1149	335		Right of Way Zeldin Estate Dever Pto. Requested.
33966 June 8, 1981	Vaughn			Jim, et al	Ronald L. Moore, et al	1149	504		Lot 77 + Pt. lot 76 Blakely Dr. Bates Tp.
34344 June 11, 1981	Vaughn			James W. et al	David S. Guthrie et al	1149	749		Lot 5 Paris View Dr. Sunny Acers
34604 June 12, 1981	Vaughn			R.S.	Michael Lee Hudson	1149	876		4 Lots Chick Spgs Tp.
34776 June 16, 1981	Vaughan	Kinga F.	James Douglas		Donald R. Davis, et al	1149	995	6.17	Acres Fairview Rd. Ft. Inn Seventh St. Judson Sec. 4
34978 June 17, 1981	Vaughan				Paula G. Gaynell D. Tucker	1150	147		Pto. lot 20 Col. Second Ave. &
35268 June 19, 1981	Vaughan				Vera	1150	328		Quit Claim dt. cemetery deed Diana Spaw + 1 thru 4 Lot 240
" "	"			"	"	1150	328		Sec. 8-4
36256 June 30, 1981	Vaughn				Robert B. Jack L. Frasher, Jr. et al	1150	860		Lot 4 Pine Forest Est. Pine View St. Inn
1053 July 13, 1981	Vaughn	Allen E.			Michael A. Pyles a S.C. Hon. Pto.	1151	593		Lot 88 Kings Dr. Kings Court & Langley Dr.
2678 July 30, 1981	Vaughn, Seward & Buchanan	Physical			Edgewood Investors	1152	638		Lots 20 & 21 Edgewood (Owens St)
3215 Aug 4, 1981	Vaughan			Orin Kay AKA Valley C. Vaughan	Eunice H. Vaughan et al	1153	01		Durable Power of Attorney Country
5347 Aug 29, 1981	Vaughn			Vellie C.	American Land Dev. Corp.	1154	201	16.845	acs Green, Biville - Spartanburg

DIRECT or GRANTOR Index to Deeds — Greenville County, S. C.

(7)

Open at Proper Tab according to First Letter or Letters of Name and refer to Buff Sub-Index sheet for page reference.

KEYS PRINTING CO., GREENVILLE, S. C.

FILE NUMBER DATE OF RECORD	GRANTORS FAMILY NAMES	GIVEN NAMES ABCDEFGH	GIVEN NAMES IJKLMNO	GIVEN NAMES PQRSTUVWXYZ	GRANTEES	BOOK	PAGE	No. of Acres	BRIEF DESCRIPTION, LOCATION, ETC. (Not Warranted)
5929 Sept 3, 1981	Vaughn			Ralph S.	David Ray Hatcher	1154	550		Lot
6506 Sept 10, 1981	"	By Master Frank P. Mc Brown Jr.		James A. Brown et al	James A. Brown et al	1154	899	14.79	acres Ray Rd. Grove Sp.
7009 Sept 16, 1981	"	4-4-84		Brenda L. John C. #30974	The South Carolina Natl Bank	1155	189		Real Prop Agree
7132 Sept 17, 1981	"		J. L.	P. R. et al	Dee Smith Co. Inc.	1155	245	34.920	acs. Boiling Springs Rd.
7137 Sept 17, 1981	"	Colvin E.	James Ralph		Louise V. Banks, et al	1155	247	34.920	acs.
7131 Sept 17, 1981	"		J. L.	P. R. et al	James Ralph Vaughn, et al	1155	248	27.45	acs. Boiling Springs Rd.
7121 Sept 17, 1981	"		Lois S.		VBS Enterprises, Inc.	1155	250		Pt. lots 5 & 6 Congaree Road & I-385
"	"		Judy V. Byrum		" " "	1155	250		
7855 Sept 28, 1981	"	By atty-in fact John D. Vaughn	Judy Dale et al		John D. Vaughn	1155	852		
"	"	attly in fact for Mrs Vaughn	Mrs Vaughn		" " "	1155	852		Lot 35 near Sville
4867 Oct 7, 1981	"	Barron Ray Jr.			Emily Ann Vaughn et al	1156	439	3.765	acres Anderson Ridge Rd. Austin Sp. Village sec. 4
9618 Oct 16, 1981	"			Paula S.	Gary Austin Smith	1156	888		Lot 67 Sixth St. Judson Mills
11699 Nov 10, 1981	"		Kate S.		J. Troy Godwin, et al	1158	137	1/2	acre Ridge Road
12435 Nov 20, 1981	"			T.C.	Tritor Greenville, Inc.	1158	648		see Deed Book 1105 page 149 Amendment to Lease for orig "Fairview Cemetery no. 2"
12646 Nov 24, 1981	"		M.C.		Wilson Moore	1158	763		Cemetery Deed lot nos. 142 Sec. 2
13176 Dec 2, 1981	"	Betha R.			Thornton et al Timothy Bruce	1159	22		Lot Coker Rd.

DIRECT or GRANTOR Index to Deeds — Greenville County, S. C.

()

Open at Proper Tab according to First Letter or Letters of Name and refer to Buff Sub-Index sheet for page reference.

KEYS PRINTING CO., GREENVILLE, S. C.

0

FILE NUMBER DATE OF RECORD	GRANTORS FAMILY NAMES	GIVEN NAMES ABCDEFGH	GIVEN NAMES IJKLMNO	GIVEN NAMES PQRSTUVWXYZ	GRANTEES	BOOK	PAGE	No. of Acres	BRIEF DESCRIPTION, LOCATION, ETC. (Not Warranted)
13838 Dec. 11, 1981	Vaughan		James L.		Brenda K. Vaughan	1159	366		2nd Sec. Mt. lot 20 Chick Spgs. Sec. II
15670 Jan. 7, 1982	Vaughn	Bertha R.			Troy King	1160	749	1	Tract 2 acre = Tract 1 Cockreal Rd. 1.9 Acres.
17480 Feb. 4, 1982	Vaughn	^{Contract} Dannie S. Embury RMC	8-23-83 et al #6294	8-23-83 et al #6294	American Federal Savings	1161	995		Real Prop Agreement
"	"	^{Contract} Dannie S. Embury RMC	8-23-83 et al #6294	8-23-83 et al #6294	" " "	1161	995		
17462 Feb. 4, 1982	Vaughn		L. O.		Metropolitan Sewer Subdist	1162	122		Book 1119, Page 122 Satisfaction of Agree. for orig. see Deed
18006 Feb. 11, 1982	Vaughn	DBA: Dixie Auto Supply Newey, Radin et al			Collins Music Co. Inc.	1162	368		Coin Machine Agreement
* 19489 Mar. 2, 1982	Vaughn	Flora Mae	LaVerne Jo, et al		Arthur Rogers, et al	1163	228	5.5	Acres Chick Spgs Tp. & Dabbin Rd.
19786 Mar. 4, 1982	Vaughn	Green M.			Carl S. Ford, et al	1163	401		Tract 16.55 Acres Cor. Aches Rd
19730 Mar. 4, 1982	Vaughn		Mary Helen S. et al		John H. Gilstrap, et al	1163	360	.80	Acres Boiling Springs Rd.
19826 Mar. 5, 1982	Vaughn			Sherry	Southern Bell Tel. & Tel. Co.	1163	494		Right-of-way Prop. Cleveland Tp.
19879 Mar. 5, 1982	Vaughn	Gerald, et al			Randy Humphries, et al	1163	466	14.59	Acres = (Pt. Tract 2) + Personal
19882 Mar. 5, 1982	Vaughn	Henry, et al			Village Properties, A	1163	467		Lot 2 Rosewood Park
19883 Mar. 5, 1982	Vaughn	Henry, et al			Village Properties, R.S.C.	1163	468		Lot 6 Rosewood Park
19878 Mar. 5, 1982	Vaughn	Gerald D.			Randy Humphries, et al	1163	482	0.67	Water Line Right, & Int Personal Prop. Acres Douthitt Rd. Cleveland Tp. also
21541 Mar. 26, 1982	Vaughn			Robert B.	Margaret Ann Vaughn	1164	468		Blount Farm Lot 6 McAlister Rd. " 2nd Spgs. Tp.
21632 Mar. 29, 1982	Vaughn			Robert B.	Allen E. Vaughn	1164	517		Lot Jefferson St (C St) Chick Tract 44.461 Acres McCarter Rd
* 19034 Feb. 25, 1982	Vaughn	Martha McCarter et al			Samuel Lewis McCarter	1162	902		(Added 2-11-2003) Wick & Scurran Condo

DIRECT or GRANTOR Index to Deeds — Greenville County, S. C.

(0)

☞ Open at Proper Tab according to First Letter or Letters of Name and refer to Buff Sub-Index sheet for page reference.

KEYS PRINTING CO., GREENVILLE, S. C.

()

FILE NUMBER DATE OF RECORD	GRANTORS FAMILY NAMES	GIVEN NAMES ABCDEFGHIJ	GIVEN NAMES JKLMNO	GIVEN NAMES PQRSTUVWXYZ	GRANTEES	BOOK	PAGE	No. of Acres	BRIEF DESCRIPTION, LOCATION, ETC. (Not Warranted)
21611 Mar. 29, 1982	Vaughn			Robert B.	Allen E. Vaughn Proprietorship	1164	521		Lincolnton Lots 152 + 153 Gandy Ave.
22417 Apr. 6, 1982	"	Genie C.			Eltech Systems, a sole	1165	37		Park Boyce Addition Lot 95 E. Washington St. Blk E, East
24112 Apr. 29, 1982	"	George W.			Jan E. Luke	1166	112	2.03	acres Lake Cunningham Dr. Lot Dualane Hwy 29 Chick Spr. Tp.
24388 May 3, 1982	"		Mervin C.		Leroy J. Crowley, et al	1166	283		Lot 4.5. Hwy 29 Chick Springs Tp. Also Hills, Sec. 6
25498 May 17, 1982	"	Bobby H.	et al		Ethel T. Vaughan	1166	987		Int lot 238 Creighton St. Colonial
25598 May 18, 1982	Vaughan		James H.	et al	William H. Babb	1167	47	2.082	acs. Mc Carter Rd. Greenville & Laurens Counties
"	"		et al		" " "	1167	47		
25655 May 18, 1982	Vaughan	Bobby H.			Ideal Laundry & Cleaners, Inc.	1167	83		Lot 18 Patterson St. Lot 17 Cr. Patterson & Lee St.
25801 May 20, 1982	Vaughn	Gregory M.			Employee Transfer Corp.	1167	204		"Homestead Acres" Lot 27 Homewood ave.
26203 May 25, 1982	Vaughn		et al	Martha G.	Wille Roy Lowe	1167	423		Int. lot 83 Buxcooke Rd.
27632 June 9, 1982	Vaughan		et al	Stuart M.	John R. Reid, et al	1168	361		Lot 99 Edwards Rd. "Botany Woods" Sec. I
"	"		et al	Sara J.	" " " " "	1168	361		
28428 June 18, 1982	Vaughn	Henry	et al		Village Properties a.s.c. Gen. Pts.	1168	832		Lot 7 Rosewood Park
28534 June 21, 1982	Vaughn	Artez C.	&	Walter L.	John R. Adams, et al	1168	907		"Kingsgate" Lot 116 Lambourn Way
532 July 7, 1982	Vaughn	Daniel W.	&	Troutman Sherry	James Vaughn, et al	1169	800		Estate Lot 4 N. Garden Cr. Contract for Sale & Purchase of Real
897 July 13, 1982	Vaughn	Boyce J.			William F. Farrell	1170	62		Amendment, Indenture of Lease

DIRECT or GRANTOR Index to Deeds — Greenville County, S. C.

P

()

Open at Proper Tab according to First Letter or Letters of Name and refer to Buff Sub-Index sheet for page reference.

KEYS PRINTING CO., GREENVILLE, S. C.

FILE NUMBER DATE OF RECORD	GRANTORS FAMILY NAMES	GIVEN NAMES ABCDEFGH	GIVEN NAMES IJKLMNO	GIVEN NAMES PQRSTUVWXYZ	GRANTEES	BOOK	PAGE	No. of Acres	BRIEF DESCRIPTION, LOCATION, ETC. (Not Warranted)
1165 July 15, 1982	Vaughn		Formerly Janet I. Campbell	Janet I. Campbell	et al Robert M. Baldwin	1170	158		Ester. Sec. 4 Lot 95 Del Norte Rd. "Del Norte"
1621 July 21, 1982	Vaughn	ms Gladys White			Jane Vaughn Eastland	1170	502		Power of attorney
1863 July 23, 1982	Vaughn			William A.	et al William Nowood	1170	645		Lot Jones St.
2322 July 29, 1982	Vaughn			T.C.	County of Greenville, S.C.	1170	938		Storm Water Detention Agreement
3640 Aug 12, 1982	Vaughn	Cancelled Donnie S. Tankersley RMC	Deed BK 1203 Pg 832 # 31026	Jan 5, 1984	Kathy C. Catherine H. Thomas	1172	89		Bond for title 0.62 acres
3770 Aug 16, 1982	Vaughn			Mack J.	Gladys Vaughn	1172	294		Power of Attorney
3937 Aug 17, 1982	Vaughn			Lucy Clinton	Hospital. St. Francis Community	1172	300		Lot 4 Carl Court Pines
4750 Aug 26, 1982	Vaughn	Dewey A.			Suzanne C. Vaughan	1172	756	mt.	Lot 37 Oak Hill Dr. Whispering
4751 Aug 26, 1982	Vaughn			Suzanne C.	Dewey A. Vaughan	1172	757		Int Lot Hwy 20 Grove Tp.
5004 Aug 30, 1982	Vaughn			Janie L.	an SBC Corp. Employee Transfer Corp	1172	995		Applies Sec. II Lot 8 Cotswold Terrace
5205 Aug 31, 1982	Vaughn	George W.			Ronnie Smith, et al	1173	108		Lot 20 Cunningham Drive
5440 Sept 2, 1982	Vaughn			et al Evelyn E. & James W.	Creekside Villa Phent	1173	230		Int Orig. see deed bk 1160 pg. 206 First Amendment & Restriction
5976 Sept 9, 1982	Vaughn			John Richard Vaughn	Wilson Sporting Goods Co	1173	568	.554	acres Laurens Rd. (Hwy 14)
7479 Sept 27, 1982	Vaughn	Diene	Cancelled Donnie S. Tankersley RMC	10-11-89 # 45664	DR. 1158 1598 Co. Southern Bank & Trust	1174	671		Real Prop. Agree.
7937 Sept 30, 1982	Vaughn	Now Susan		H. Vaughan	Susan H. Peggy D'Neil Henderson	1174	885		Bond 81-DR-23-797 41318
8094 Oct 1, 1982	Vaughn			Sammy C.	Glen E. Staples, et al	1174	967		Terrace "Maubling" Lot 61 Maple Dr. Peachtree

DIRECT or GRANTOR Index to Deeds — Greenville County, S. C.

9

Open at Proper Tab according to First Letter or Letters of Name and refer to Buff Sub-Index sheet for page reference.

KEYS PRINTING CO., GREENVILLE, S. C.

()

FILE NUMBER DATE OF RECORD	GRANTORS FAMILY NAMES	GIVEN NAMES ABCDEFGHIJ	GIVEN NAMES IJKLMNO	GIVEN NAMES PQRSTUVWXYZ	GRANTEES	BOOK	PAGE	No. of Acres	BRIEF DESCRIPTION, LOCATION, ETC. (Not Warranted)
9418 Oct. 18, 1982	Vaughan			etal James B. Egan	Metropolitan Business Bldg	1175	859		Agreement for purchase of 11.1100, 323 Participation of 2.3 acres of land
9957 Oct. 25, 1982	"			etal Larry E. + William C.	Josie J. Vaughan	1176	108		Lot 14 East Fifth St. Woodside Mills Sec. A
" " 1	"			etal Joan M. + Paul E.	" " "	1176	108		
" " "	"			etal Roy L.	" " "	1176	108		
11953 Nov. 16, 1982	"			W. J.	Jane Wallace Vaughan	1177	352		Copentury Lane Int. Lot 58 Cor Alpine Way +
11996 Nov. 17, 1982	Vaughn			Ruby R.	Michael Godfrey McGregor	1177	372		Lot Hillcrest Dr.
12297 Nov. 19, 1982	Vaughn			Robert B.	Linda Trasher Hughes	1177	556		View Lot 6 Pine Forest Extr Pine
12897 Nov. 29, 1982	Vaughan	E. Lester			Olive B. Vaughan	1177	940		Int Lot 83 Western Hills Western Hills
12898 Nov. 29, 1982	Vaughan		Lester E.		Olive B. Vaughan	1177	941		Int. Lot 82 Alice Farm Dr.
13503 Dec. 3, 1982	Vaughn			By Judge Ralph W. Drake of Court of Probate Elizabeth G. (Lester)	Frances V. Canfield	1178	395	3.08	Ac. Dunklin Tp.
13837 Dec. 4, 1982	Vaughn			Colvin Eugene	Scott L. McAlister	1178	538		Industries, Sec. I Lot 34 Center St. Burlington
15195 Dec. 22, 1982	Vaughn			Evelyn E. James W.	Richard F. Markel	1179	389		Pty. Reg. Also: Waiver Unit B-12, Hwy 29 Gallery Centre Hwy.
15992 Dec. 30, 1982	Vaughn			George Eric	Ernesto A. Menas	1179	914		Sept 5 mile Lot 192 Cloverdale Ln. Bellinger
15892 Dec. 30, 1982	Vaughn			Alfred, etal	Jeter D. Willis	1179	859	.41	Acres Fairview Rd. (St.) 7+ Ann.
17172 Jan. 13, 1983	Vaughn			James Douglas	Russell E. Cooper	1180	787		Jan - Fairview Rd. Land Contract tract 8 = 3 ac. fountain
17857 Jan. 30, 1983	Vaughn			NINA Emily Wyoming Emily Ann	John Gordon Young	1181	211		Rd. Austin Tp. Int. 3.785 ac. of Anderson Bridge

DIRECT or GRANTOR Index to Deeds — Greenville County, S. C.

Open at Proper Tab according to First Letter or Letters of Name and refer to Buff Sub-Index sheet for page reference.

KEYS PRINTING CO., GREENVILLE, S. C.

(Q)

FILE NUMBER DATE OF RECORD	GRANTORS FAMILY NAMES	GIVEN NAMES ABCDEFGH	GIVEN NAMES IJKLMNO	GIVEN NAMES PQRSTUVWXYZ	GRANTEES	BOOK	PAGE	No. of Acres	BRIEF DESCRIPTION, LOCATION, ETC. (Not Warranted)
26076 Apr. 8, 1983	Vaughn	Douglas	etal		Francis E. Cooper, etal	1186	80		Land Contract 5 acres = Tract 7 S.C. Hwy 154 Fairview Tp.
" "	"	Singer F.	etal		" " " " "	1186	80		
28319 Apr. 28, 1983	"			Paul	Discount Co of Ga GECC Financial Ser. Home makers Loan & Consumer	1187	476		For orig see Deed BK 1183 Pg. 476 Lot 35 Brentwood Dr. "Lynndale" Cr. Roland Heights S.Ville
31082 May 23, 1983	"			L. Alfred	Paul F. Lander, etal.	1188	661		pt Lots 19+20 Cr. Alice Ave + Jedd Sp. Green
34056 May 30, 1983	Vaughn			Formerly Ruby Lindsay Ruby Lindsay	McClimov + Mill Doc	1189	125		Lot 28 Connecticut Ave. Chick Spg
32509 June 2, 1983	Vaughn	Dinger F. + James Douglas			Helen S. Hainell Herring	1189	441	2.21	Fountain Inn Acres tract 6 Fairview Rd.
32662 June 3, 1983	Vaughn		Lillian D.	Robert B.	Allen E. Vaughn	1189	578		lot Pine St. also lot
32661 June 3, 1983	"			Robert B.	Allen E. Vaughn	1189	571		lot Cook + King st
32842 June 3, 1983	"		L. J. III		L. J. Vaughn Jr	1189	747		Power of attorney street Austin Sp.
32844 June 6, 1983	"		L. J. Jr.		Robert K. Page, etal	1189	712		lot 8 + pt 4 Sumpsville Perry
32845 June 6, 1983	"	By attorney C. J. Vaughn Jr.	L. J. III		Robert K. Page, etal	1189	711		Sumpsville Justice JP. pt lot 1 Cr Perry + Billy St
34422 June 20, 1983	"			By Caroline W. Mattas Clerk of C. Ind.	Steve. Glasser et al Curtis F. Edwards, Sr.	1190	710		Travelers Rest Bates Tp. lot. Lot 43 McAlister St.
34425 June 20, 1983	"			William Scott	et al Curtis F. Edwards, Jr.	1190	709		Travelers Rest Bates Tp. lot. Lot 43 McAlister St.
35179 June 24, 1983	"	Queen M.			Development. Sec. of Housing + Urban	1191	75		"Highland" Pt. Lots 20 + 22 Gordon Street
488 July 6, 1983	Vaughn		Kate S.		James J. Galvin, etal	1191	774	1.49	Acres Devergen Rd. St. Juv.
1862 July 13, 1983	Vaughn			Barbara H.	et al Edward Gray Simons, III	1192	546		lot, T. Main St. (S.C. Hwy 171),

DIRECT or GRANTOR Index to Deeds — Greenville County, S. C.

()

Open at Proper Tab according to First Letter or Letters of Name and refer to Buff Sub-Index sheet for page reference.

KEYS PRINTING CO., GREENVILLE, S. C.

(R)

FILE NUMBER DATE OF RECORD	GRANTORS FAMILY NAMES	GIVEN NAMES ABCDEFGH	GIVEN NAMES IJKLMNO	GIVEN NAMES PQRSTUVWXYZ	GRANTEES	BOOK	PAGE	No. of Acres	BRIEF DESCRIPTION, LOCATION, ETC. (Not Warranted)
2109 July 19, 1983	Vaughn		Louis ^{etal}		Willie L. Vaughn ^{etal}	1192	638		Int. 5.3 Acres
2185 July 19, 1983	"			Willie L. ^{etal}	Era Vaughn Bonds ^{etal}	1192	637	30.28	Acres Int.
2108 July 19, 1983	"		Louis + Ruby ^{etal}	Caroline ^{etal}	Belates M. Owens ^{etal}	1192	639		Int. 30.28 Acres Scuppernon Rd. Austin Sp.
"	"			Willie L. ^{etal}	" "	1192	639		
3164 July 28, 1983	"			Patty P. ^{etal}	May J. Shanks ^{etal}	1193	228		Int. lot 15 Altamont Terrace
3838 Aug 2, 1983	"			Sara H. ^{etal}	Edwin Clay Semanus, III ^{etal}	1193	546		In orig see Deed BK 1192 pg. 546 lot N. Main St. (S.C. Hwy. 14), St. Ann
5884 Aug 18, 1983	"	Daniel W.		Droutman + Sherry	James Vaughn ^{etal}	1194	665		lot 4 N. Garden Circle
7502 Sept 1, 1983	"	Francis Ladon			Jimmie Bey Vaughn ^{etal}	1195	612		Int. lot 2
7691 Sept 2, 1983	"	Almeda		R. Eddy	Stephanos G. Paptis	1195	737		Mutual Release of lease, 4 1/2 W. Georgia Rd. Simpsonville, In orig see deed BK 1128 pg 228
"	"	"		"	" "	1195	737		
8889 Sept 15, 1983	"		Director ^{etal}	James W.	Secretary of State	1196	355		Certificate of Incorporation
10765 Sept 30, 1983	"			James J. ^{etal}	David E. Myers	1197	545		Lot 281 Creighton St. Colonial Hills Sec 6
"	"			Jean T. ^{etal}	" " "	1197	545		
11870 Oct 11, 1983	"	Georgia + Margaret ^{etal}			Pedaler's Bicycle Store Inc	1198	214		Lease
12517 Oct 17, 1983	"			Paula G.	Ronnie Lee ^{etal}	1198	629		mill Village, Sec. 4 Pt. Lot 20 Seventh St, Judson
13305 Oct 24, 1983	"	George W.			Thomas Wayne Cureton	1199	84	6.00	Acres Cannon Road

DIRECT or GRANTOR Index to Deeds — Greenville County, S. C.

(P)

☞ Open at Proper Tab according to First Letter or Letters of Name and refer to Buff Sub-Index sheet for page reference.

KEYS PRINTING CO., GREENVILLE, S. C.

()

FILE NUMBER DATE OF RECORD	GRANTORS FAMILY NAMES	GIVEN NAMES ABCDEF GH	GIVEN NAMES IJKLMNO	GIVEN NAMES PQRSTU VWXYZ	GRANTEES	BOOK	PAGE	No. of Acres	BRIEF DESCRIPTION, LOCATION, ETC. (Not Warranted)
13804 Oct 27, 1983	Vaughn	Harold S.			Mark K. Vaughn	1199	374	0.29	acre, Lily St.
14506 Nov 2, 1983	"		J. Collier		Ruby M. Vaughn	1199	758		Int. 0.42 acre Brushy Creek Rd.
14505 Nov 2, 1983	Vaughn		J. Collier		Steven E. Lindsey	1199	759	0.26	acre Rogers Road
16197 Nov 17, 1983	"	Georgia + Margaret A.			Pedalers' Bicycle Store	1200	754		Addendum to lease Plant
16941 Nov 25, 1983	"			William A.	Allen E. Vaughn	1201	276		Lot 130 Abney Mills, Pinsett mills, Brandon plant, Sec 1
16943 Nov 25, 1983	"	Allen E.			William A. Vaughn	1201	273		Lot 5 lots Easton Bridge Rd. (US 123) (Perry North Garden)
17771 Dec 2, 1983	"			Lynn Patricia	Paul Randy Vaughn	1201	779		Pt. Lot 14 N. Garden Circle Estates
18540 Dec 9, 1983	"			Jim Associates	Davidson - Vaughn	1202	197		Lot 76 Blakley Dr. Verdine
21026 Jan 5, 1984	"			Kathy C.	Catherine M. Thomas	1203	832		Documentation of a Bonded Title for orig. Sale deed of 1172 pg 89
"	"			"	"	1203	832		
21194 Jan 6, 1984	"			James H.	Martha Ann Vaughn	1203	955		Lot Fairview Sp.
22915 Jan 24, 1984	"			Marie H. + William P.	Kenneth J. Sewell	1204	996		Lot 80, Windsor Pk. Sp.
23130 Jan 26, 1984	"			R. B.	J. B. Mullinax	1205	212		Cemetery Seed Lot Chick Spg.
26004 Feb 24, 1984	"	Ginger J. + James Douglas			James H. Alley, Jr. ^{etal}	1206	805	2.02	acs. St. Inn - Fairview Rd. Southwood acs.
27919 Mar 12, 1984	"	Hope M. +	Paul M.		Douglas Hudson ^{etal}	1207	902		Lot 24, Southwood Dr.
28278 Mar 15, 1984	"	Ginger J. + James Douglas			James H. Alley, Jr. ^{etal}	1208	108	3.0	acs. St. Inn - Fairview Rd.

DIRECT or GRANTOR Index to Deeds — Greenville County, S. C.

()

Open at Proper Tab according to First Letter or Letters of Name and refer to Buff Sub-Index sheet for page reference.

KEYS PRINTING CO., GREENVILLE, S. C.

(S)

FILE NUMBER DATE OF RECORD	GRANTORS FAMILY NAMES	GIVEN NAMES ABCDEFGH	GIVEN NAMES IJKLMNO	GIVEN NAMES PQRSTUVWXYZ	GRANTEES	BOOK	PAGE	No. of Acres	BRIEF DESCRIPTION, LOCATION, ETC. (Not Warranted)
28579 Mar. 16, 1984	Vaughan	Carole M.	etal		Mary Ruth H. Grindstaff	1208	393		Lot No. 5 White Horse Rd.
29595 Mar 26, 1984	"		J. Alfred		J. W. South	1208	921	0.22	Acres North Maple St.ville Highlands
30239 Mar 30, 1984	"	Bobby H.			Rickey D. Burnett	1209	452		Lot 10 W. Jarvis Rd Aberdeen
30227 Mar 30, 1984	Vaughn	Allen E.			Benjamin J. McDaniel	1209	505		Lot 35 & 37 Meadowood Pine View
30228 Mar 30, 1984	"	Allen E.			Benjamin J. McDaniel	1209	506		Int. lot 1, Pine Forest Extension
30343 Mar 30, 1984	"	Allen E.			Carolyn V. Turner	1209	527		Int. Lot Wade Hampton Blvd.
30578 Apr 2, 1984	Vaughan	Brenda K.			Stewart E. Rogers, Jr.	1209	614		Lot 20 Chick Spg. Sec. II for lease see Book B 1105 pg 155 + B 115 pg 148
31226 Apr 6, 1984	Vaughn			J. C.	Triton Greenville Inc.	1210	16		Assignment of Lease & Agreement Judson Mill Village
31621 Apr 10, 1984	Vaughan			Paula S.	James Walter Thompson	1210	243		Lot 83 Eleventh St. Sec. 5
34403 May 2, 1984	Vaughn		L. J. Jr.	etal	Michael A. Burns	1211	741		Real property Agreement
34597 May 2, 1984	"		L. J. Jr.	etal	Robert A. Roth	1211	764	5.7	Acres
34627 May 4, 1984	"		James N.		Duke Power Co.	1211	890		Right of way Village Sec. IV
34935 May 8, 1984	Vaughan			Paula S.	Paul Tucker, Sr.	1212	55		Lot 10 Eighth St Judson Mills Austin Tr
35441 May 11, 1984	"		J. D.		Willie D. Bonds	1212	373		Tract 1 Scuffletown Rd.
35605 May 14, 1984	Vaughn	Flora W.			Sylvia Vaughn Medlock	1212	493		Pomeroy Attorney May 14, 1984
35811 May 15, 1984	"		James C.	etal	Redmont Equipment	1212	667		Lot Vaughn Rd + Woodhuff Rd, S.C.

DIRECT or GRANTOR Index to Deeds — Greenville County, S. C.

Open at Proper Tab according to First Letter or Letters of Name and refer to Buff Sub-Index sheet for page reference.

(5)

FILE NUMBER DATE OF RECORD	GRANTORS FAMILY NAMES	GIVEN NAMES ABCDEFGHIJ	GIVEN NAMES JKLMNO	GIVEN NAMES PQRSTUVWXYZ	GRANTEES	BOOK	PAGE	No. of Acres	BRIEF DESCRIPTION, LOCATION, ETC. (Not Warranted)
7582 Sept 6, 1984	Vaughn			Marie A.	Laurens Electric Cooperative Inc.	1221	206		Right of way
8179 Sept 13, 1984	"			James W.	Evelyn E. Vaughn	1221	698		PLP/ PUD Int Lot 32 Creekside Villas
8646 Sept 18, 1984	"			James W.	Evelyn E. Vaughn	1222	111		Int. Alford Court
8645 Sept 18, 1984	"			James W.	Evelyn E. Vaughn	1222	112		Gallery Center Hair. Prop. Regime Int Unit No B-2 U S Hwy 29
8644 Sept 18, 1984	"			Jim Associates a s.c. Pts	Evelyn E. Vaughn	1222	113		Lot 87 Canebrake I
8643 Sept 18, 1984	"			Jim Associates a s.c. Pts.	Evelyn E. Vaughn	1222	114		Amor Ave. Chick Spg Sp. Lot 128 Churchill Ave. (Chrysale Dr)
8642 Sept 18, 1984	"			Jim Associates a s.c. Pts.	Evelyn E. Vaughn	1222	115		Lot 196 Canebrake II Sec I
9761 Sept 28, 1984	"			J. D.	Larry Rex Leatherwood etal	1222	987	1.04	acc Scuffletown Rd.
10239 Oct 3, 1984	Vaughan			Executrix Mary M.	Mary M. Vaughn Indiv.	1223	292		Int. Tracts
10248 Oct 3, 1984	"			Indiv + Exec Lynwood B.	John Neil Capece	1223	337		Int. Lot W. Craft St.
10247 Oct 3, 1984	"			Indiv + Executrix Mary M.	John Neil Capece	1223	339		Int Lot W. Craft St.
10246 Oct 3, 1984	"			Walter	John Neil Capece	1223	340		Int Lot W. Craft St.
10245 Oct 3, 1984	"			John	John Neil Capece	1223	341		Int Lot W. Craft St.
10244 Oct 3, 1984	"			James A. III	John Neil Capece	1223	342		Int Lot W. Craft St.
10242 Oct 3, 1984	"	Betty June			John Neil Capece	1223	344		Int Lot W. Craft St.
10787 Oct 9, 1984	"			Paul	James H. Summey	1223	683	2.0	ac. Buncuba Rd, Chick Spg. Sp.

DIRECT or GRANTOR Index to Deeds — Greenville County, S. C.

(9)

()

Open at Proper Tab according to First Letter or Letters of Name and refer to Buff Sub-Index sheet for page reference.

FILE NUMBER DATE OF RECORD	GRANTORS FAMILY NAMES	GIVEN NAMES ABCDEFGHIJ	GIVEN NAMES KLMNO	GIVEN NAMES PQRSTUWXYZ	GRANTEES	BOOK	PAGE	No. of Acres	BRIEF DESCRIPTION, LOCATION, ETC. (Not Warranted)
12491 Oct 25, 1984	Vaughn		Oliver B.		Lester E. Vaughn	1224	837		Western Hills Int Lot 82 Alice Farr Dr.
12589 Oct 26, 1984	"		Margaret B.		Donald T. Turner ^{etal}	1224	909	2.62	acs. Brannon Rd.
12587 Oct 26, 1984	Vaughan	Singer & James Douglas			Donald R. Davis ^{etal}	1224	915	6.17	acs. Fairview Rd. Ft. Inn
13871 Nov 6, 1984	Vaughn	Flora Lee Laverne			William N. Edwards ^{etal}	1225	746	0.51	acs. Fairview Rd.
16066 Nov 27, 1984	"		L. Alfred ^{etal}		Jo Mar Properties	1227	286		Lot Hwy 216 + Georgia Rd (212)
17835 Dec 13, 1984	Vaughan		Phillip ^{etal}		Phill U wearn	1228	485		Lot 1 Ruby Ridge Estate
18022 Dec 14, 1984	"		Ruth N		"	1228	485		
19074 Dec 27, 1984	Vaughn	Etea			W. Conrad Home	1228	807		Option to purchase situated Blk 109 pg 441
19039 Dec 27, 1984	"	Ginger & James	Douglas		Debra D. Merrill ^{etal}	1229	731	2.21	acs. Int 6, 7, 8, 9, 10, 11, 12 Dill Ave. for check pg. 99.
20371 Jan 3, 1985	"	ARIA	Martin Vaughn M. C.		James D. Jordan ^{etal}	1230	343		lots 8, 9, 10, 11 + 12 Dill Ave.
20371 Jan 9, 1985	"		L. J. Jr. ^{etal}		Billy Harper ^{etal}	1230	655		pt lot 1 Hwy 417 (Clear) Spg Rd / Austin Sp.
24639 Feb 21, 1985	"		L. Alfred ^{etal}		"	1230	655		Rd. for orig see deed Blk 1208 pg 108
25110 Feb 26, 1985	Vaughan	Singer & James Douglas			James H. Alley, Jr. ^{etal}	1233	417		Tract 5 = 3.0 acs Ft. Inn - Fairview
25201 Feb 26, 1985	Vaughn	George W.			Stephen J. Sulligan ^{etal}	1233	688		Lot 15 Cunningham Dr.
25529 Feb 27, 1985	"		James N.		Ethel M. Turner	1233	736	15.06	acs. Ray Rd. Grove Sp.
Mar. 1, 1985	Vaughn	Brenda S. & Malcolm L.			Robert G. Medlin ^{etal}	1234	67	1.53	acs. J. Neal Berry Mill Rd.

DIRECT or GRANTOR Index to Deeds — Greenville County, S. C.

REG. U. S. PAT OFFICE *Chas McCott* County Indexes Since 1888
An Identifying Trade Mark

 Open at Proper Tab according to First Letter or Letters of Name and refer to Buff Sub-Index sheet for page reference.

COTT FAMILY NAME INDEX No. 75 © 1949
MADE BY THE COTT INDEX COMPANY, COLUMBUS, OHIO
SOLD BY WALKER, EVANS & COGSWELL CO., CHARLESTON, S.C.

(U)

FILE NUMBER DATE OF RECORD	GRANTORS FAMILY NAMES	GIVEN NAMES ABCDEFGHIJ	GIVEN NAMES JKLMNO	GIVEN NAMES PQRSTUVWXYZ	GRANTEES	BOOK	PAGE	No. of Acres	BRIEF DESCRIPTION, LOCATION, ETC. (Not Warranted)
27007 Mar 14, 1985 26964	Vaughn	Georgia		now Margaret A. McDaniel Margaret A.	City of Greenville	1234	828		Storm Draining easement
Mar 14, 1985 27936	Vaughan	Ella J.		Annman	Leland P. Vaughan et al	1234	796	2	Acres Butler or Austin Tp.
Mar 22, 1985 28437	Vaughan	Essie		Lilla H.	William Patton Vaughn et al	1235	413	1.22	acs Roper Mt. Rd. Agreement
Mar 27, 1985 28750	"	"		J. C. et al	McDonald's Corp. et al	1235	692		Non-Disturbance & Attornment
Mar 29, 1985 28749	"	Gearge W.			Donnie Gosnell et al	1235	890		Lot Cunningham Dr. 209 Tp.
Mar 29, 1985 28972	"	Gearge W.		et al	Scotty Pack et al	1235	891		Lot 29 Palmer St. Chick
Apr 1, 1985 29760	"	Carolyn Marie		William F. Jr.	Charles A. Roth et al	1236	13	1	Ac. Roper Mtn Rd.
Apr 4, 1985 29920	"	Lillian		Robert B. et al	R. V. Chandler & Sons Inc	1236	504		Lot Rutherford Rd (Camp Rd)
Apr 5, 1985 " "	"	Ernest G.		et al	Jane S. Laylin	1236	681	0.06	acs New Bruce Rd.
" "	"	Annie B.		et al	" " "	1236	681		
Apr 9, 1985 30943	"	"		R. A.	Mary B. Vaughn	1236	834		Lots 219+220 Pine Forest Tp.
Apr 16, 1985 31433	"	Dillard		et al	Julie Brown	1237	306	1	Acres Buncombe Rd. O'Neal Georgia Hills
Apr 19, 1985 32082	"	Gearge W.		et al	Nancy M. Bryant	1237	603		Lot 18 Cunningham Dr. 209 Tp.
Apr 25, 1985 32349	"	"		et al Ruby Co. Mayfield Ruby M.	Ethel Lou Mayfield et al	1237	944		Acres 24.7 acs Gift Estate Reserved. Cont 5.08 acs Georgia Rd. No 4/13
Apr 29, 1985 32962	"	Amos		et al + Jane B.	Thomas A. Jew	1238	136		Spang
May 1, 1985	"	Donna H.			A. Wayne Cannon	1238	434		Lot 31 Mcmaken Dr. Buckland

DIRECT or GRANTOR Index to Deeds — Greenville County, S. C.

(U) REC. U. S. County Indexes Since 1888
PAT OFFICE *Chas McCott* An Identifying Trade Mark


Open at Proper Tab according to First Letter or Letters of Name and refer to Buff Sub-Index sheet for page reference.

COTT FAMILY NAME INDEX No. 75 © 1949
MADE BY THE COTT INDEX COMPANY, COLUMBUS, OHIO
SOLD BY WALKER, EVANS & COGSWELL CO., CHARLESTON, S.C.

FILE NUMBER DATE OF RECORD	GRANTORS FAMILY NAMES	GIVEN NAMES ABCDEF GH	GIVEN NAMES IJKLMNO	GIVEN NAMES PQRSTU VWXYZ	GRANTEES	BOOK	PAGE	No. of Acres	BRIEF DESCRIPTION, LOCATION, ETC. (Not Warranted)
33454 May 6, 1985	Vaughn			William A. Vaughn	Inc. Vaughn Bras. Construction	1238	802		Lot 41 Meadowood View
33453 May 6, 1985	"			William A. Vaughn	Inc. Vaughn Bras. Construction	1238	803		Lot 1 Pine Forest - Ft. Pine Place
34060 May 10, 1985	"			Jim Associates	H.S. Properties	1239	151		Lot 1 Continental Dr. Hudson St. - Ft. Inn
34984 May 17, 1985	"			John Richard Sr.	Edna Shell S. McCraw	1239	747	.86	ac Cr. N. Main + Fairview + Frank St.
35629 May 23, 1985	"			Lillian R. + Robert B.	Stephen H. Hilton	1240	108		Lots Cr. Hampton Ave. - Emerald St. - Sec A
35708 May 24, 1985	Vaughan			J. Frank	Jannie M. Jern	1240	172		Lot 17 - town and Dr. - Virginia Hill - Subdivision
35937 May 28, 1985	Vaughn			AAA James Ricky Vaughan James Ricky	Arthur J. Bionne	1240	417		Lot 23 - Dept St (Parks Ave)
36711 June 3, 1985	"			J. H.	John H. Donnelly	1240	860	2 ac.	
37568 June 6, 1985	"			J. H.	George Robert Williams	1241	254		Lot 1 - Cr. C. R. 2.53 ac + 0.12
37620 June 10, 1985	"			J. H.	First Fed S. + L. Assoc. Inc.	1241	482		St. Sec F - Lot 13 - Bible Creek P.O. - R. 1 - #1
37987 June 10, 1985	"			Karen M. + Steve A.	Credit First of America	1241	430		Tract - Ft. Inn Dr. - Fairview
38592 June 13, 1985	"			Bance J. Ingh + Etal	William Ferrell	1241	743		Lease
39489 June 18, 1985	"			Bobby + James + Ronnie	Phoenix/East Denep. Corp.	1242	70		Lot 178 "A" St. Sec 6
39489 June 26, 1985	"			Charles R. + Jack	" " " "	1242	70		
982 July 9, 1985	"			Associates Jim	Harry B. Luthi Co.	1242	744		Lot Lloyd St. - 62 Hudson Place
983 July 1, 1985	"			Associates Jim	American Fed Bank	1243	702		Protection Covenant Applicable to lot 1 - Plus - Lot 2 Continental Dr. Hudson

DIRECT or GRANTOR Index to Deeds — Greenville County, S. C.

REG. U. S. PAT OFFICE *Chas McCott* County Indexes Since 1888 An Identifying Trade Mark

 Open at Proper Tab according to First Letter or Letters of Name and refer to Buff Sub-Index sheet for page reference.


COTT FAMILY NAME INDEX No. 75 © 1949
MADE BY THE COTT INDEX COMPANY, COLUMBUS, OHIO
SOLD BY WALKER, EVANS & COGSWELL CO., CHARLESTON, S.C.

(V)

FILE NUMBER DATE OF RECORD	GRANTORS FAMILY NAMES	GIVEN NAMES ABCDEFGHIJ	GIVEN NAMES JKLMNO	GIVEN NAMES PQRSTUVWXYZ	GRANTEES	BOOK	PAGE	No. of Acres	BRIEF DESCRIPTION, LOCATION, ETC. (Not Warranted)
1267 July 11, 1985	Vaughn	<i>By Master W. Daniel Vaughan Jr. Cindy</i>			<i>F.S.B. American Fed Bank</i>	1243	877		Parcel Perry Ave
1824 July 16, 1985	"	<i>Donna H.</i>			<i>Bernadette M. Mplaki</i>	1244	332		Parcel Lot 30, Sylvan Dr, Appisad
2007 July 18, 1985	"	<i>Elyse P.</i>			<i>Steven R. Jile</i>	1244	424		Parcel Lot 128 Cr. Sylvan Dr (Fch)
2267 Jul 19, 1985	"		<i>Joe W.</i>		<i>N. Evans Medlock</i>	1244	495		Int 1.25 acs.
2598 Jul 24, 1985	"		<i>Lila Juanita Poole etal</i>		<i>William C. Belue etal</i>	1244	779	10.36	acs. Highland Sp.
2597 Jul 24, 1985	"		<i>Lila Juanita Poole etal</i>		<i>Shirley Chene Poole Belue</i>	1244	780		Highland Sp. Int Lot 12 = 6.24 acs.
2596 Jul 24, 1985	"		<i>Lila Juanita Poole etal</i>		<i>Charles Harry Poole</i>	1244	781		Highland Sp. Int Lot 11 = 6.24 acs.
2626 Jul 24, 1985	"		<i>Lila Juanita Poole etal</i>		<i>Thomas D. Wooten</i>	1244	798	2.94	acs. Highland Sp.
3137 Jul 24, 1985	"		<i>Lila Juanita Poole etal</i>		<i>Susan Beth Underwood</i>	1245	84	3.06	acs. Highland Sp.
4600 Aug 8, 1985	"	<i>John David + Rhonda J.</i>			<i>Gary Ted Burgess etal</i>	1246	97		Chick Lays Sp. Lot old Rutherford Rd.
6581 Aug 26, 1985	"	<i>Dinda</i>			<i>Nellie Sue Conell</i>	1247	223		Lot Gely St.
9035 Sept 13, 1985	"	<i>Laverne etal</i>			<i>William Morris Barton</i>	1248	814		Int Lot Hillcrest Dr.
9036 Sept 13, 1985	"	<i>By Sylvia Dee + Medlock Ag Committee By Master W. Daniel Vaughan Jr. Flora Dee Franklin + Wade</i>			<i>William Morris Barton</i>	1248	815		Lot Hillcrest Dr.
110072 Sept 23, 1985	"		<i>L. J. Jr. etal</i>		<i>Michael D. Burns</i>	1249	278	1.92	acs Woodruff Rd (S.C. Hwy 146)
10073 Sept 23, 1985	"		<i>L. J. Jr. etal</i>		<i>Willie F. Burns etal</i>	1249	280	16.0	acs Woodruff Rd (S.C. Hwy 146)
10923 Sept 30, 1985	"	<i>Gerald A.</i>			<i>Mary Courson</i>	1249	786	1.32	acs

DIRECT or GRANTOR Index to Deeds — Greenville County, S. C.

(V) REG. U. S. PAT. OFFICE *Chas McCott* County Indexes Since 1888 An Identifying Trade Mark

 Open at Proper Tab according to First Letter or Letters of Name and refer to Buff Sub-Index sheet for page reference.

COTT FAMILY NAME INDEX No. 75 © 1949
MADE BY THE COTT INDEX COMPANY, COLUMBUS, OHIO
SOLD BY WALKER, EVANS & COGSWELL CO., CHARLESTON, S. C.

FILE NUMBER DATE OF RECORD	GRANTORS FAMILY NAMES	GIVEN NAMES ABCDEFGHIJ	GIVEN NAMES JKLMNO	GIVEN NAMES PQRSTUVWXYZ	GRANTEES	BOOK	PAGE	No. of Acres	BRIEF DESCRIPTION, LOCATION, ETC. (Not Warranted)
10978 Sept 3, 1985	Vaughn	Earlillard			John S. Wildrop	1249	964	0.85	acs also easement
11473 Oct 2, 1985	"		Goale et al		Jim W. Wooten	1250	188	21.07	acs Highland Sp.
12974 Oct 15, 1985	"	Bobby et al			Freeman Peter Gregory	1250	943		Due Green Lot 3 Cr. Johnson + Campbell
13977 Oct 22, 1985	"	Etcu et al			Robert A. Johnson III	1251	817	5.96	acs Pelham Rd.
14038 Oct 23, 1985	"	George W.			Chris Luke	1251	858	1.21	Lot 24 B. Cunningham Rd.
14035 Oct 23, 1985	"	George W.			Betty Jo Bearden	1251	859	1.01	acs = Lot 24 A Cunningham Dr
14619 Oct 28, 1985	"	Harold Campbell V. Clemons			Wayne Roy Clemons				Int. Lots = Camp St
14780 at 29, 1985	"	James R. et al			James E. Hill et al	1252	212	10	some ac. Camp St.
"	"	John W. et al			"	1252	212		
14927 Oct 31, 1985	"	AAA Evelyn E.			R. Dawson Roggins et al	1252	288		Mar. Prop. Regime Unit 2 B Bullock Centre
15186 Oct 31, 1985	"	E. J.			Laurens Electric Cooperative Inc.	1252	439		Right of way
15836 Nov 6, 1985	"				Michael D. Turner et al	1252	306	3.61	acs Bushman Rd.
16334 Nov 11, 1985	"	George W.			George W. Vaughn et al	1253	109	25.63	Sp. Sp. acs Buncombe Rd. Chick Earle St.
16876 Nov 15, 1985	"			Ruby R.	Gaines J. Copeland	1253	390		Int 0.608 acs Berry Ave
16877 Nov 15, 1985	"			Ruby R.	John H. Farmer	1253	391		Earle St. Int 0.608 acs Berry Ave +
16873 Nov 15, 1985	"			Woodrow R.	John H. Farmer	1253	440		Earle St Int 0.608 acs Berry Ave +

DIRECT or GRANTOR Index to Deeds — Greenville County, S. C.

Open at Proper Tab according to First Letter or Letters of Name and refer to Buff Sub-Index sheet for page reference.

(W)

FILE NUMBER DATE OF RECORD	GRANTORS FAMILY NAMES	GIVEN NAMES ABCDEFGHIJ	GIVEN NAMES JKLMNO	GIVEN NAMES PQRSTUVWXYZ	GRANTEES	BOOK	PAGE	No. of Acres	BRIEF DESCRIPTION, LOCATION, ETC. (Not Warranted)
16872 Nov 15, 1985	Vaughn				Woodrow R. Guines J. Copeland	1253	441		4 Earle St. Int, 0.608 acs Berry Ave
16874 Nov 15, 1985	"				Woodrow R. Guines J. Copeland	1253	439		Int 0.427 acs Berry Ave.
16875 Nov 15, 1985	"				Woodrow R. Ruby R. Vaughn	1253	389		Earle St. Int 0.608 acs Berry Ave +
16865 Nov 15, 1985	"		Mary S.		Phillip D. Kinney et al	1253	402	1.75	acres
17169 Nov 19, 1985	"	Cont De. Brew			Madison Allen	1253	620		Lot 27 Meadowood & attorney General & unrestricted power
17382 Nov 20, 1985	"		Belle T.		Joseph J. Vaughn III	1253	729		Lot 111 Crestwood Dr. Paris Int Sp. Buxton
17385 Nov 20, 1985	"		By attorney fact Joseph J. Vaughn III Belle T.		James W. McPhail et al	1253	742		
" "	"		attorney fact for Belle T. Vaughn Joseph J. III		" " "	1253	742		
17594 Nov 22, 1985	"		George W.		Randall B. Duncan et al of the City of Greenville S.C.	1253	833	1.35	Acres also Lot 25 Cunningham King St.
17645 Nov 22, 1985	"		Lillian D.		The Housing Authority	1253	869		Int Lot Cr Hampton Ave + Moon Ave St. Brown Ave. Ave., also St
18181 Nov 21, 1985	"			R. Woodrow	James C. Mann Jr.	1254	186		
19204 Dec 6, 1985	"			Woodrow R.	Guines J. Copeland	1254	784	1.283	acs Hwy 29
20092 Dec 16, 1985	Vaughan		David M. Yena K.		Richard E. Hayward Jr.	1255	367		Lot 8 Woodrose
20671 Dec 19, 1985	Vaughn		L. J. Jr.	et al	Willie R. Burns Jr. et al	1255	830	2.48	Acres
22129 Jan 3, 1986	Vaughn			Woodrow R.	Daniel F. Copeland	1256	838		Earle St. Int. 0.608 acs Car. Berry Ave. +
22128 Jan 3, 1986	"			Woodrow R.	John N. Farmer	1256	839		Earle St. Int. 0.608 acs Car. Berry Ave. +

DIRECT or GRANTOR Index to Deeds — Greenville County, S. C.

(20)

Open at Proper Tab according to First Letter or Letters of Name and refer to Buff Sub-Index sheet for page reference.

()

FILE NUMBER DATE OF RECORD	GRANTORS FAMILY NAMES	GIVEN NAMES ABCDEFGHIJ	GIVEN NAMES JKLMNO	GIVEN NAMES PQRSTUVWXYZ	GRANTEES	BOOK	PAGE	No. of Acres	BRIEF DESCRIPTION, LOCATION, ETC. (Not Warranted)
22127 Jan 3, 1986	Vaughn			Ruby R.	John W. Farmer	1256	840		of Earle St. Int. 0.608 Acre Cor. Berry Ave
22126 Jan 3, 1986	"			Ruby R.	Gaines F. Copeland	1256	841		of Earle Street Int. 0.607 Acre Cor. Berry Ave
22461 Jan 7, 1986	"			William A.	Ben J. McDaniel III	1257	78		Meadowood, Thruway PT Lot 36 Woodgreen Dr.
23756 Jan 30, 1986	"		Co-Exec	Ancilla N. et al	Sherill Vaughn et al	1257	981	1.20	Acres 21 S Hwy 21, Chick Spg
25543 Feb 3, 1986	"			George W.	Donnie K. Gosnell	1259	72		Lot Cunningham Dr.
25548 Feb 3, 1986	"			Evelyn E.	Gregory Day Shary III	1259	95		Lot 196 Canebrake II
27194 Feb 18, 1986	"			Ernest McNeil	Ernie B. Vaughn et al	1260	77	1.19	O'Neal Sp. Acres Johnny Lake Rd.
28547 Mar 3, 1986	"			Marie S.	William A. Bullenger Jr	1260	906	0.815	Acres Austin Sp. Gomer Estates
28931 Mar 5, 1986	Vaughan			Mildred Lupo et al	Bertrude C. Henett	1261	224		Lot 319 Hiwaleah Rd. Sec B
29610 Mar 11, 1986	Vaughn			Charles O.	Lauren E. Luper Copeland	1261	648		Right of way
30057 Mar 14, 1986	"			James W.	Duke Power Co.	1261	945		Right of way
30212 Mar 17, 1986	"			Bros. Construction, Inc.	Perry S. Luthi	1262	24		View Lot 1 Pine Forest Extn. Pine
30386 Mar 18, 1986	"			Etea H.	Alvin G. Hill	1262	105		Power of Attorney Chick Spg Sp.
30780 Mar 21, 1986	"			M. C.	Randell C. Luber et al	1262	412		Lots 22 + 23 Brannon Rd.
33479 Apr 11, 1986	"			AKA Roy B. Vaughn D. R.	St. Investments	1263	992	2.152	Acres Calvin Rd.
134329 Apr 21, 1986	"			Bertha R.	Troy King	Re-Record 1264	500		Cockeal Rd for Orig see Deed BK 1160 pg 749 Tract 1 = 1.0 ac. + Tract 2 = 1.9 ac

DIRECT or GRANTOR Index to Deeds — Greenville County, S. C.

Open at Proper Tab according to First Letter or Letters of Name and refer to Buff Sub-Index sheet for page reference.

(X)

FILE NUMBER DATE OF RECORD	GRANTORS FAMILY NAMES	GIVEN NAMES ABCDEFGHIJ	GIVEN NAMES KLMNO	GIVEN NAMES PQRSTUVWXYZ	GRANTEES	BOOK	PAGE	No. of Acres	BRIEF DESCRIPTION, LOCATION, ETC. (Not Warranted)
34383 Apr 21/1986	Vaughan	Gambrell Eula			William Alva Vaughan	1264	528		Nichols St. Int Lot Cr Andersson + Maudlin
34877 Apr 24/1986	Vaughan			etal	Doyle R. Parter	1264	846		Int 2.4 Acs E. Butler Ave.
35293 Apr 28/1986	"	Ansell Gene		etal	Billy Joe Vaughan	1265	60		Lot Hwy 23-52 Dunklin Sp.
"	"	B. Frances		etal	" " "	1265	60		
35423 Apr 29/1986	"		M. C.		Jaran Drummond	1265	126		Limited power of attorney
36976 May 9/1986	"			Ruby H	W. W. Hollenquith	1266	135		Double Power of attorney
36974 May 9/1986	"	Harry			W. W. Hollenquith	1266	141		Double Power of attorney
38137 May 17/1986	"	Lang			Duke Power Co.	1266	548		Right of way
38114 May 19/1986	"	Sarahy L.			Greenville County	1266	632		Drainage Assistance Agreement
38743 May 22/1986	"	Bros Construction, Inc			Steve Browning	1266	910		Lot 41 Meadowood Ave) + Ormer Ave. Piedmont Esta
38041 May 27/1986	"		James W.		Charles H. Scoggins III etal	1267	21		Lot 128 Cr Brydale Dr (Churchill Hwy 29) N. main St also tract B also Easington
41054 June 9/1986	"			Woodrow R.	Everette H. Newman	1268	121		tract A Wade Hampton Blvd
43205 June 24/1986	"	Etta			Helen McCarty	1269	384		Power of Attorney Acs. Chick Spg Sp
43398 June 25/1986	"		Michael P.		Walter A. Julian etal	1269	576		Lot 82 Boylwood Lane, King
43822 June 27/1986	"	Doathy B. etal			Eastway Properties	1269	764		option
43824 June 27/1986	"	Doathy Burnett etal			Eastway Properties	1269	762	16.0 acs	Hwy 14

DIRECT or GRANTOR Index to Deeds — Greenville County, S. C.

(X)

Open at Proper Tab according to First Letter or Letters of Name and refer to Buff Sub-Index sheet for page reference.

()

FILE NUMBER DATE OF RECORD	GRANTORS FAMILY NAMES	GIVEN NAMES ABCDEFGHIJ	GIVEN NAMES JKLMNO	GIVEN NAMES PQRSTUWXYZ	GRANTEES	BOOK	PAGE	No. of Acres	BRIEF DESCRIPTION, LOCATION, ETC. (Not Warranted)
43784 June 27 1986	Vaughn				Parter J. Betty Jo V. Cooper	1269	746		Green Burgess Hills Int Lot 61 Hillside Dr.
43783 June 27 1986	"				R. Woodruff A. Allen West	1269	747		Dr. Vaughan Ests Chick Spz Sp. Lot 1 Cr Vaughan Rd Hillcrest
43782 June 27 1986	"				L. Woodruff A. Allen West	1269	748		Lot 1
321 Jul 2 1986	Vaughan				Ray L. et al Sirzad C. West	1270	79		Parcel Shipmans Rd.
320 Jul 2 1986	"				Ray L. et al David Carroll West Jr.	1270	80		Parcel Shipmans Rd.
319 Jul 2 1986	"				Ray L. et al Randall Derek West	1270	81		Parcel Shipmans Rd.
325 Jul 2 1986	"				Ray L. et al Wilma Boyd West	1270	77		Parcel Shipmans Rd.
322 Jul 2 1986	"				Ray L. et al Shirley Boyd Vaughan	1270	78		Parcel Shipmans Rd.
1101 July 5 1986	"	By master w. Daniel Zbarbarough Jr.			R. Franklin Dec addressing Urban Dept	1270	584		Parcel Shipmans Rd. Pt Ranch Int 228 + pt lot 229 Augusta
1980 Jul 15 1986	Vaughn	By master w. Daniel Zbarbarough Jr.			Mary Elizabeth Ronnie T. Bankers Life Co.	1271	102	0.56	Acres
3018 Jul 22 1986	"	L. Alfred			J. Daniel Barrett	1271	618		lots 15 + 16 S'ville Austin Sp.
4478 Jul 31 1986	"	Myrtle C.			et al Calvin Eugene Nesbitt	1272	327		Spz Sp. Green Marrow Hgts Lot 9 Memorial Dr. Chick
5476 Aug 7 1986	"	Druella N.			et al J. Richard Zbarbarough	1272	918	1.31	Acres Suber Rd.
5668 Aug 8 1986	"				William A. Ben J. Mc Daniel III	1273	65		Land Co. also int party with Resigned Wife Pt Lot 37 Chick Spz Rd. Stone
7980 Aug 20 1986	"				et al Willie L. Willie L. Vaughan	1273	919		R/W Scuffletown Rd.
"	"				et al Shirley J.	"	"	"	"
"	"				"	"	"	"	"

DIRECT or GRANTOR Index to Deeds — Greenville County, S. C.

Open at Proper Tab according to First Letter or Letters of Name and refer to Buff Sub-Index sheet for page reference.

(7)

FILE NUMBER DATE OF RECORD	GRANTORS FAMILY NAMES	GIVEN NAMES ABCDEFGHIJ	GIVEN NAMES JKLMNOPQ	GIVEN NAMES RSTUVWXYZ	GRANTEES	BOOK	PAGE	No. of Acres	BRIEF DESCRIPTION, LOCATION, ETC. (Not Warranted)
8428 Aug 28, 1986	Vaughan	Charles B.			Sewer Authority Western Carolina Regional	1274	509		Right of Way (338-1-4)
8981 Sept 2, 1986	"	Bingler J. Douglas			J. Kyle Billey et al	1274	818	59.92	Acres Ft. Inn Rd.
9210 Sept 3, 1986	Vaughan	James J. et al			J. James Rice	1274	934		Lot 206 Peppertree Sec 3
"	"	Jackie C. et al			" " "	1274	934		
10531 Sept 12, 1986	"	Benjamin Bobby Joseph			Lois R. Vaughn	1275	624		Netly Acres Int Lot 34 Neal Circle
10532 Sept 12, 1986	"	AKA Bernette Montgomery Lynette M. Richard			Barney W. Godfrey et al	1275	634	4.16	Acres
11158 Sept 17, 1986	"			Pauline	Harvey E. Muleney et al	1276	32		Donaldson Hts Int Lot 8 Harseshire Circle
12132 Sept 24, 1986	"	Martha A.			Joseph C. Moon	1276	489		Vernon Rd. Mt. Vernon Gate Sec 14-2 Lot 92 Peachtree Dr + Mt. Realty Corp.
13148 Oct 1, 1986	"	James R.			Johnny Brazz	1277	95		Lot 18 Durham St. Central
14337 Oct 8, 1986	"	J. Alfred			Steven R. Hagland et al	1277	822		Lot Austin Sp.
14346 Oct 8, 1986	"	J. R. + Jan C.			Martin L. Martin	1277	824		Tract
15240 Oct 15, 1986	Vaughan			William A.	Carolyn V. Turner	1278	381	.53	Abney Mills Sec 1 Acres Easy Ridge Rd. (Hwy 123)
15740 Oct 17, 1986	"	Laura H + R. Stewart			Louis S. Balaz et al	1278	670		Lot 92 Palmetto Downs Sec 2
17955 Nov 3, 1986	"	By atty in fact Pansy H. Vaughn Billy C. attly in fact for Billy C. Vaughn			Donald Edward Riffle et al	1279	830		Lot 44 Caroline Ct. Sec 1 Marlena Ave.
"	"	Pansy H.			" " "	1279	830		
21504 Nov 26, 1986	"			William A.	Ben J. McDaniel III	1281	723		Meadowood Int Lot 36 Woodgreen Dr

DIRECT or GRANTOR Index to Deeds — Greenville County, S. C.

(4)


Open at Proper Tab according to First Letter or Letters of Name and refer to Buff Sub-Index sheet for page reference.

()

FILE NUMBER DATE OF RECORD	GRANTORS FAMILY NAMES	GIVEN NAMES ABCDEFGH	GIVEN NAMES IJKLMNO	GIVEN NAMES PQRSTUVWXYZ	GRANTEES	BOOK	PAGE	No. of Acres	BRIEF DESCRIPTION, LOCATION, ETC. (Not Warranted)
21503 Nov 26, 1986	Vaughn			William A. ^{etal}	Phonie Mae William ^{etal}	1281	744		Meadowood Lot 36 Woodgreen Dr.
22926 Dec 8, 1986	Vaughan			Mary Ruth	Samuel M. Harton ^{etal}	1282	561		Parkwood Sec 1 Pt Lots 41 + 40 Oak Park Dr.
24630 Dec 11, 1986	Vaughn			Judith M.	William M. Martin ^{Jr.}	1282	957		Lot Belvue Rd.
28058 Jan 2, 1987	"			Woodrow ^{L.}	AKK Associates	1285	446	1.397	Int easement ac Earle St. Greer also
27904 Jan 2, 1987	"	C. W. ^{etal}			William M. Watts ^{Jr.}	1285	487		Int claim 2.29 ac. Perimeter Rd.
27905 Jan 2, 1987	"	C. W. ^{etal}			William M. Watts ^{Jr.}	1285	488		Int claim parcel old Oak Park Rd.
30660 Jan 26, 1987	"			Co-Exec + Co-Ad. Ida Green ^{etal}	Woodruff Properties	1286	897		Int 48.62 acs
30830 Jan 30, 1987	"	Dorje L. ^{etal}			Ring a. Inc.	1287	474		Restriction for orig Sec deed Pt. B4 pg 239
"	"	Dail ^{etal}			"	1287	474		
31400 Jan 30, 1987	"			Brathers Construction Inc.	William A. Vaughn ^{etal}	1287	521		Ave. Also Lot 19 Lot 18 on Calhoun St + Hamilton
31401 Jan 30, 1987	"	"	"	"	William A. Vaughn ^{etal}	1287	522		Parcel Calhoun St.
31402 Jan 30, 1987	"	"	"	"	William A. Vaughn ^{etal}	1287	523		Ave Lot 16 on Calhoun St + Hamilton
33072 Feb 12, 1987	"			Joe Lloyd ^{etal}	Donald J. Williams ^{Sr.}	1288	311		0.17 acres + 2.78 acres
"	"			Jennell S. ^{etal}	"	1288	311		
35509 Mar 3, 1987	"			B. E.	Duke Power Co.	1289	421		Right of way
36665 Mar 10, 1987	Vaughan			Lester E.	T. Dean Hartzclaw ^{etal}	1289	904		Lot 83 Western Hills

DIRECT or GRANTOR Index to Deeds — Greenville County, S. C.

REG. U. S. PAT OFFICE *Chas McCott* County Indexes Since 1888 An Identifying Trade Mark

 Open at Proper Tab according to First Letter or Letters of Name and refer to Buff Sub-Index sheet for page reference.

COTT FAMILY NAME INDEX No. 75 © 1949
MADE BY THE COTT INDEX COMPANY, COLUMBUS, OHIO
SOLD BY PHOTO COPY SUPPLY, MAULDIN, S. C.

(3)

FILE NUMBER DATE OF RECORD	GRANTORS FAMILY NAMES	GIVEN NAMES ABCDEFGH	GIVEN NAMES IJKLMNO	GIVEN NAMES PQRSTUVWXYZ	GRANTEES	BOOK	PAGE	No. of Acres	BRIEF DESCRIPTION, LOCATION, ETC. (Not Warranted)
37411 Mar 12, 1987	Vaughn				<i>etal</i> William A. Vaughn	1290	249		Arlington Ave. Tract 732 W Calhoun St & and 790 Perry Ave.
37410 Mar 12, 1987	"	"	"	"	<i>etal</i> William A. Vaughn	1290	250		Tracts 770, 776, 777, 788, 789
37409 Mar 12, 1987	"	"	"	"	<i>etal</i> William A. Vaughn	1290	253		Tract 667 James alley
37408 Mar 12, 1987	"	"	"	"	<i>etal</i> William A. Vaughn	1290	254		Tract 664 S. Leach St.
37407 Mar 12, 1987	"	"	"	"	<i>etal</i> William A. Vaughn	1290	255		Tract 738 S. Memminger St.
37406 Mar 12, 1987	"	"	"	"	<i>etal</i> William A. Vaughn	1290	256		Tracts 735 & 736
37412 Mar 12, 1987	"	"	"	"	<i>etal</i> William A. Vaughn	1290	257		Arlington Ave. Tract 730 W Calhoun St &
37413 Mar 12, 1987	"	"	"	"	<i>etal</i> William A. Vaughn	1290	258		Tracts 732, 733 & 734 & 781
37414 Mar 12, 1987	"	"	"	"	<i>etal</i> William A. Vaughn	1290	260		Tracts 754, 774, 780, 780A
37415 Mar 12, 1987	"	"	"	"	<i>etal</i> William A. Vaughn	1290	263		Tract 659 & 660
38352 Mar 17, 1987	"	Almeda		Robert Eddy	J & P Properties	1290	697		Lot W. Georgia Rd. Austin Sp
38874 Mar 19, 1987	Vaughan		Brooks	<i>etal</i> Margaret	Timothy R. Fricks	1290	880		Lot 59 Bailey St.
39162 Mar 20, 1987	Vaughn	Bayce J.			William E. Ferrell	1291	12		Lot Augusta St.
39212 Mar 23, 1987	"	Etca J.			R. Allen Vaughn <i>etal</i>	1291	26		Lot 10 Railroad St.
41094 April, 1987	Vaughan	Bobby J.			<i>etal</i> Frankie L. Downs	1291	707		Nerwood St & Lots 59 & 60 Linton St.
41650 April 3, 1987	Vaughn	Ethel	Campbell		<i>etal</i> Jack Earl Duncan, Jr.	1291	898		Sp. Sp. Parcel, Buncombe Rd, Chick

DIRECT or GRANTOR Index to Deeds — Greenville County, S. C.

(3)

REG. U. S. PAT OFFICE *Chas McCott* County Indexes Since 1888 An Identifying Trade Mark


Open at Proper Tab according to First Letter or Letters of Name and refer to Buff Sub-Index sheet for page reference.

COTT FAMILY NAME INDEX No. 75 © 1949
MADE BY THE COTT INDEX COMPANY, COLUMBUS, OHIO
SOLD BY PHOTO COPY SUPPLY, MAULDIN, S. C.

FILE NUMBER	GRANTORS	GIVEN NAMES	GIVEN NAMES	GIVEN NAMES	GRANTEES	BOOK	PAGE	No. of Acres	BRIEF DESCRIPTION, LOCATION, ETC. (Not Warranted)
DATE OF RECORD	FAMILY NAMES	ABCDEFGHIJ	IJKLMNOP	QRSTUVWXYZ					
41652 Apr 3, 1987	Vaughan	aka Lester E. Lester Elwin			Helen S. Vaughan	1291	899		Western Hills Int. Lot 82 Alvin Farm Dr. Woodfield Dr.
42017 Apr 6, 1987	"			Pauline R.	Walter Champs	1292	39		Lot 216 Chesterfield Rd. Stone Land Co.
442404 Apr 8, 1987	Vaughan	Bros. Construction Inc.			Alan C. Reed	1292	166		Lot 41 Vannoy St. Sec 2.
43433 Apr 15, 1987	"			Woodrow R. Woodrow	Douglas E. Sprayberry	1292	671		Lot 22 Elizabeth Hgts. Stone Land Co.
45114 Apr 22, 1987	"			William R. William	Walter M. Cart Jr.	1293	283		Pt Lot 5 Randall St. Sec A.
45726 Apr 27, 1987	"	Mrs Margaret A. Hughes Margaret A.			Donald Carroll Hughes	1293	454		Green Int lot 2+3 Chick Spgs Sp. Rd. Fairview Sp.
47732 May 6, 1987	Vaughan	Douglas James			William A. Jourdain	1294	239	2.00	Tract 3 St Ann Fairview
49586 May 15, 1987	"	Michael			Carl J. Vaughan	1294	985		Power of attorney
51647 May 22, 1987	"	Robby H. Jury atty in fact Jack Hulcomb			Jack Hulcomb	1295	555		Power of attorney Drainage Segment of lot 1
51618 May 22, 1987	"	Robby H.			Robert E. Murphy Jr.	1295	557		Lot 1 Augusta St. Also St. in
51418 May 26, 1987	Vaughan			Robert B.	R. Allen Vaughn	1295	746		2 lots Endel St.
52235 May 28, 1987	"	B. R.			Barron Roy Vaughn	1295	925	15.75	Creek also 3.26 ac. Hwy 146 Acres Hwy 146 Peters Justin Sp. S'ville
52296 May 29, 1987	"		L. Alfred		Samuel Dean	1296	28		Lot 282 Cheyenne Dr.
52462 May 29, 1987	"			Robert B.	J. R. Elrod	1296	93		Lot Endel St.
53112 June 2, 1987	"			William	Duke Power Co.	1296	438		Right of way
53423 June 3, 1987	"			Robert B.	R. Allen Vaughn	1296	577		Lot Endel St.

DIRECT or GRANTOR Index to Deeds — Greenville County, S. C.

REG. U. S. PAT. OFFICE *Chas. McCott* County Indexes Since 1888 An Identifying Trade Mark

 Open at Proper Tab according to First Letter or Letters of Name and refer to Buff Sub-Index sheet for page reference.

COTT FAMILY NAME INDEX No. 75 © 1949
MADE BY THE COTT INDEX COMPANY, COLUMBUS, OHIO
SOLD BY PHOTO COPY SUPPLY, MAULDIN, S. C.

(AA)

FILE NUMBER DATE OF RECORD	GRANTORS FAMILY NAMES	GIVEN NAMES ABCDEFGHIJ	GIVEN NAMES JKLMNO	GIVEN NAMES PQRSTUVWXYZ	GRANTEES	BOOK	PAGE	No. of Acres	BRIEF DESCRIPTION, LOCATION, ETC. (Not Warranted)
54360 June 8, 1987	Vaughn	George W.			Clarence E. Chesney et al	1296	925		Dr. Lot Lake Cunningham
56553 June 19, 1987	"	Alfred E.			Mary Vaughn	1297	762		Lot 17 Concord St.
58375 June 29, 1987	"	Allen E.			Dorothy Belle Telephone + Joseph Co	1298	523		Right of way
"	"	Donnie May			"	1298	523		
1137 July 7, 1987	"	Allen E.			R. Allen Vaughn	1299	197		Lots 152 + 153 Gandy Ave
1136 July 7, 1987	"	Allen E.			R. Allen Vaughn	1299	198		Lot Selfair St. Chick Spg
1135 July 7, 1987	"	Allen E.			R. Allen Vaughn	1299	199		Lot 7 Cr Cook + King St.
1134 July 7, 1987	"	Allen E.			R. Allen Vaughn et al	1299	200		Lot Pine St also Lot
1696 July 9, 1987	"	Elvis A. + now Emily v. young		Sheryl M.	Vickie Jane Bradford et al	1299	419		Lot 106 Del Norte Eats Sec IV
4506 July 27, 1987	"	Emily Ann et al			B. R. Vaughn Jr. et al	1300	764	3.785	acres Austin Sp.
5758 July 31, 1987	"	Douglas James			Russell E. Cooper	1301	403	3	acs = Tract 8 Fairview Sp.
5757 July 31, 1987	"	Douglas James			Francis E. Cooper et al	1301	404	5	acs = Tract 7 Fairview Sp.
6554 Aug 5, 1987	"	Michael			Deborah Vaughn	1301	762		4 Lots Conway Dr Less Pts Rd. Chick Spg Sp.
6555 Aug 5, 1987	"	Michael			Deborah Vaughn	1301	763		Lot 394 Pt Lot 38 Duncombe
7344 Aug 11, 1987	Vaughan	James Ray et al			James Ricky Vaughan et al	1302	180		Int Lot 35 Blackburn Ave
"	"	Joyce A. et al			" " "	1302	180		Chaguerra Park

DIRECT or GRANTOR Index to Deeds — Greenville County, S. C.

(AA)

REG. U. S. PAT. OFFICE *ChamCott* County Indexes Since 1888 An Identifying Trade Mark

Open at Proper Tab according to First Letter or Letters of Name and refer to Buff Sub-Index sheet for page reference.

COTT FAMILY NAME INDEX No. 75 © 1949
MADE BY THE COTT INDEX COMPANY, COLUMBUS, OHIO
SOLD BY PHOTO COPY SUPPLY, MAULDIN, S. C.

FILE NUMBER DATE OF RECORD	GRANTORS FAMILY NAMES	GIVEN NAMES ABCDEFGH	GIVEN NAMES IJKLMNO	GIVEN NAMES PQRSTUVWXYZ	GRANTEES	BOOK	PAGE	No. of Acres	BRIEF DESCRIPTION, LOCATION, ETC. (Not Warranted)
7978 Aug 14 1987	Vaughn			William ^{A.}	Robert E. Cecil ^{etal}	1302	448		Lot 3 Hampton Ave.
9878 Aug 21 1987	"			Marvin C. ^{etal}	Kurt S. Priester	1303	454	}	Lot Hill St also lot 1 Chick Spps Sp. Green
" "	"			Nobie C. ^{etal}	" " "	1303	454		+ Pine St Chick Spps Sp. Lots 2 + 3 Cr Vandiventer Dr
9940 Aug 26 1987	"			now Margaret A. Hughes Margaret A. ^{etal}	William C. Reenes Jr. ^{etal}	1302	479		
10522 Aug 28 1987	"	Amos L. Irene B.			Walter J. Guest ^{etal}	1303	786		Lot Hillcrest Dr.
12966 Sept 14 1987	"	Amos L. Irene B.			Walter J. Guest ^{etal}	1305	17		Quit Claim Lot Hillcrest Dr.
13026 Sept 15 1987	"			James ^{W.}	H. D. Vaughn	1305	50		Power of attorney
13333 Sept 16 1987	"				Robert B. Allen E. Vaughn ^{etal}	1305	194		4 tracts
13520 Sept 17 1987	"	George ^{W.}			Fredrick R. Carpenter ^{etal}	1305	317		Lot Cunningham Dr.
16560 Oct 6 1987	"	Dennis W			Quane C. Day	1306	930	1.18 ac.	Lot Cunningham Dr. St.
17299 Oct 12 1987	Vaughan			Alva William	Gregory Phillip Shigh	1307	493		Lot Cr Anderson + Nichols 14 Norwood Ave + also lot 33 + 33A Pt lots 16 + 17 Reedy St, also lot Pleasantdale
20604 Nov 2 1987	"			Robert B. Ronald	Robert Allen Vaughn	1309	422		Lot 4 Pleasantdale Circle
24570 Nov 23 1987	Vaughn	Deborah ^{W.}	+	William P. ^{etal}	Brigitte W. Reavis ^{etal}	1311	78		
25300 Nov 27 1987	"			Woodrow	Greer State Bank ^{etal}	1311	432		Trust Agreement
26680 Dec 8 1987	"			James W.	Duke Power Co.	1312	333		Right of way View Dr. Vaughan St.
29101 Dec 23 1987	Vaughan	Charles ^{B.}			Weaver Investment Co.	1313	736		Lot 11.47 acres Cr Valley

DIRECT or GRANTOR Index to Deeds — Greenville County, S. C.

REG. U. S. PAT. OFFICE *ChemMette* County Indexes Since 1888 An Identifying Trade Mark


Open at Proper Tab according to First Letter or Letters of Name and refer to Buff Sub-Index sheet for page reference.

COTT FAMILY NAME INDEX No. 75 © 1949
MADE BY THE COTT INDEX COMPANY, COLUMBUS, OHIO
SOLD BY PHOTO COPY SUPPLY, MAULDIN, S. C.

FILE NUMBER	DATE OF RECORD	GRANTORS FAMILY NAMES	GIVEN NAMES ABCDEFGH	GIVEN NAMES IJKLMNO	GIVEN NAMES PQRSTUVWXYZ	GRANTEES	BOOK	PAGE	No. of Acres	BRIEF DESCRIPTION, LOCATION, ETC. (Not Warranted)
55041	June 13, 1988	Vaughan	city in part	Carl H. Vaughan	Carl H. Vaughan et al	Joseph M. Vicars et al	1327	837		Lot 433, Suzanne Lane See D. Howell Estate
56034	June 16, 1988	Vaughan	city in part	Michael L. Vaughan	Michael L. Vaughan	Albert C. Bassett Jr et al	1328	478	9.88 acres	& C Hwy 290
56276	June 17, 1988	"	Allen E.		Jack C. Robertson	Jack C. Robertson	1328	629		Lot Connell + Putnam Sts.
56707	June 21, 1988	"	James	Peggy St.	Paul R. Casto et al	Paul R. Casto et al	1328	869		Lot 240 Devenger Place Chick Eggs Sp.
58550	June 30, 1988	"	M.C.		Alvin D. Wall	Alvin D. Wall	1329	999		Lot Fairview Cemetery Rd. Bk 1116 pg 876
385	July 1, 1988	"			J.C.	Ust Properties	1330	343		Release of easement see Deed St. also Parcel Vaughan St.
3484	July 22, 1988	Vaughan	Charles B.		Aquilla Vaughan Gray	Aquilla Vaughan Gray	1332	497		Quit Claim Tract = 15.3 acres Vaughan St. see Deed Bk 1313 pg 323
4586	July 27, 1988	"	Charles B.		Weaver Investment Co.	Weaver Investment Co.	1332	916	1.47	Acres Valley View Dr + Vaughan Attorney
4977	July 28, 1988	Vaughan	Jaye W.		Annette V. Taylor	Annette V. Taylor	1333	151		General Durable power of Attorney
5832	July 29, 1988	"	Brady Jr.		Charles R. Greene et al	Charles R. Greene et al	1333	461	1.51	acs survey for Charles 29 Chick Eggs Sp.
6648	Aug 5, 1988	"		J. D.	Billy L. Pittman et al	Billy L. Pittman et al	1334	100		Int Lot = 0.428 acs U.S. Hwy
8996	Aug 17, 1988	"			William A et al	Allen E. Vaughan	1335	351		Lots 8 + 9 Arlington Ave.
9424	Aug 23, 1988	Vaughan			Stewart H.	Roy J. Williams Jr. et al	1335	858		Lot 108 Coach Hills
9829	Aug 23, 1988	Vaughan	Christine			Lola Mae Anders	1335	892		San Souci Park Int Lot 27 Davis St.
10075	Aug 23, 1988	Vaughan	Della			Lola Mae Anders	1335	892		Int Lot 27 Davis St.
10075	Aug 24, 1988	Vaughan			Paul E.	Sherry N. Vaughan	1336	18		Int Lot 1/2 Clayton Dr.

DIRECT or GRANTOR Index to Deeds — Greenville County, S. C.

REG. U. S. PAT. OFFICE *Chas McCott* County Indexes Since 1888 An Identifying Trade Mark

 Open at Proper Tab according to First Letter or Letters of Name and refer to Buff Sub-Index sheet for page reference.


COTT FAMILY NAME INDEX No. 75 © 1949
MADE BY THE COTT INDEX COMPANY, COLUMBUS, OHIO
SOLD BY PHOTO COPY SUPPLY, MAULDIN, S. C.

()

FILE NUMBER DATE OF RECORD	GRANTORS FAMILY NAMES	GIVEN NAMES ABCDEFGHIJ	GIVEN NAMES JKLMNO	GIVEN NAMES PQRSTUVWXYZ	GRANTEES	BOOK	PAGE	No. of Acres	BRIEF DESCRIPTION, LOCATION, ETC. (Not Warranted)
10245 Aug 25, 1988 10806	Vaughn	Earl jr.			Daniel L. Allison	1336	135		Mtn. Sp. Less 1.7 acres Tract North Parker Rd. Paris
Aug 30, 1988 19253	"	By master & Daniel yarbrough jr. Evelyn Et James W.			Sec of Housing & Urban Development	1336	444		Acres Lot 11 Lanford Dr. Fairfield
Aug 31, 1988 12561	Vaughan		Orrie J.		American Telephone & Telegraph Co	1336	748		Easement
Sept 8, 1988 13538	Vaughn	Boyce J.	Mary W.		Derald Bradley	1337	452		Chick Sprg Sp Lots 45, 46, State Hwy 415
Sept 15, 1988 13559	"			J.C.	The Smith Co. of Greenville Inc.	1338	71		Amendment to Lease see bk 1105 pg 155
Sept 15, 1988 13557	"			J.C.	Third Floor Associates a Ben Th.	1338	74		Amendment to Lease see Deed bk 1105 pg 49
Sept 15, 1988 14173	"			J.C.	The Smith Co. of Greenville Inc.	1338	68	1.820	acres also 0.15 acres
Sept 19, 1988 14490	"			Estate of P.R. Walter L.	Naris V. Lesley etal	1338	416		Abney Mills, Baldwin St. Deed of Distribution Lot 191 Sec 1
Sept 20, 1988 14984	"	Dorothy B.			Eastway Properties	1338	599	11.8	acres & C Hwy 14
Sept 22, 1988 15124	"	Etc A.			Robert Allen Vaughn	1338	865		Lot prop of Robert B. Vaughn Chick Sprg Sp
Sept 23, 1988 15857	"	Hand & Alma Raines			Earl Raines	1339	76		pt Lot 16 Chittins Rd.
Sept 28, 1988 "	"	Calvin E. etal			Dary L. Munson	1339	461		Lot 1 Billin Dr & Log Shoals Rd. Billin Place
"	"	Denise L. etal			" " "	1339	461		
16045 Sept 28, 1988 18744	Vaughan	Bobby J.			William Mullen etal	1339	544		Lynndale Lot 60 Brentwood Circle
Oct 14, 1988 18745	Vaughn		Mary J.		Betty V. Cooper	1341	150		Lot Lot 4 Hillcrest Hgts.
Oct 14, 1988	"		Estate of P.R. Porter		Betty V. Cooper etal	1341	151		Hillcrest Hgts. Deed of Distribution Lot 4

DIRECT or GRANTOR Index to Deeds — Greenville County, S. C.

REG. U. S. PAT. OFFICE *Chas McCott* County Indexes Since 1888 An Identifying Trade Mark

 Open at Proper Tab according to First Letter or Letters of Name and refer to Buff Sub-Index sheet for page reference.

COTT FAMILY NAME INDEX No. 75 © 1949
MADE BY THE COTT INDEX COMPANY, COLUMBUS, OHIO
SOLD BY PHOTO COPY SUPPLY, MAULDIN, S. C.

FILE NUMBER DATE OF RECORD	GRANTORS FAMILY NAMES	GIVEN NAMES ABCDEFGHIJ	GIVEN NAMES JKLMNO	GIVEN NAMES PQRSTUVWXYZ	GRANTEES	BOOK	PAGE	No. of Acres	BRIEF DESCRIPTION, LOCATION, ETC. (Not Warranted)
19449 Oct 19, 1988	Vaughn			^{A. et al} William	Robinson Co. of Greenville Inc.	1341	554	}	Lots 67, 68 + 69 Church St. Less Pt., Lot 64 + Strip McKay St, Pt Lots 46 + 46 A McKay St Less Pt. Lot 66 Palmetto St Less Pt. also Lot Urban St Less Pt.
"	"			"	"	1341	554		
"	"			"	"	1341	554		
20092 Oct 24, 1988	"	Serothy			Steve B. Vaughn	1341	927	1.00	acre = Lot 5 Dillard Dr.
20091 Oct 24, 1988	"	Serothy			Jacquelyn V. Holland	1341	928	1.0	acre = Lot 4 Dillard Dr.
20423 Oct 25, 1988	Vaughan			^{R.} Pauline	Kirsten G. Grant	1342	105		Donaldson St Lot 11 Horseshoe Circle
20889 Oct 28, 1988	Vaughn			J. H.	Lloyd M. Holcombe ^{et al}	1342	466		License Agreement also Lots 3 + 4 Sleepy Hollow Meadows
23048 Nov 9, 1988	"	Allen E			Lillian New Vaughn	1343	750		Lot 7 Hollywood Circle also Lot
23127 Nov 10, 1988	"			^{AOC (2187)} John F	Amelia Masters	1343	799		Special Power of attorney
23928 Nov 15, 1988	"			M.C.	J + J Enterprises Inc	1344	382	20.58	acres SC Hwy 290 add sk. 788 pg 402
24115 Nov 16, 1988	"	^{et al} + Co.				1344	468		Release of Distribution, See
25520 Nov 28, 1988	"	David M		^{et al}	^{Telegraph Co.} Southern Bell Telephone +	1345	348	}	Right of way
"	"	Hong Shi		^{et al}	" " "	1345	348		
25524 Nov 28, 1988	"	Earl D.			^{Telegraph Co.} Southern Bell Telephone +	1345	349		Right of way Mill Village
25879 Nov 29, 1988	Vaughan			^(Mrs) W. L.	^{et al} Edith E. Randall	1345	570		Lot 7 Walnut St. Mills
28233 Dec. 13, 1988	Vaughn			John F.	Amelia Masters	1346	933		Attorney Specific Power of

DIRECT or GRANTOR Index to Deeds — Greenville County, S. C.

REG. U. S. PAT OFFICE *Chas. McCall* County Indexes Since 1888 An Identifying Trade Mark

Open at Proper Tab according to First Letter or Letters of Name and refer to Buff Sub-Index sheet for page reference.

COTT FAMILY NAME INDEX No. 75 © 1949
MADE BY THE COTT INDEX COMPANY, COLUMBUS, OHIO
SOLD BY PHOTO COPY SUPPLY, MAULDIN, S. C.

()

FILE NUMBER DATE OF RECORD	GRANTORS FAMILY NAMES	GIVEN NAMES ABCDEFGHIJ	GIVEN NAMES KLMNNO	GIVEN NAMES PQRSTUWXYZ	GRANTEES	BOOK	PAGE	No. of Acres	BRIEF DESCRIPTION, LOCATION, ETC. (Not Warranted)
28231 Dec 13, 1988	Vaughn	by Atty in fact Amelia Masters		John F. Dodd et al	Ralph A. Phillips et al	1346	936	2.59	Acres Near Fort Sloaks Vista Hills
28856 Dec 16, 1988	Vaughan	Helen Elizabeth (Peace)		Jantha P. Amos	Joseph H. Durham	1347	327		Lot 41 Ridgecrest Dr. Place, Greer
28791 Dec 16, 1988	Vaughn	Jantha P. Amos		William A. Sartain	Shelley M. Haltz	1347	236		Lot 15 Marchant St. Marchant
602 Jan 5, 1989	"	Amos		William A. Sartain	Jan Col, Inc.	1349	241		Appx 30' Lot Landrum St. Chick
2581 Jan 18, 1989	"	Estate of E. P. P. Catharine B.		William A. Sartain	Desmine L. Sartain	1350	474	0.83	acres McCall, Academy & 94.67 acres less 75' x 2.59 acres Fairview
3138 Jan 23, 1989	"	Catherine B.			John Frank Vaughn	1350	851		Needy Distribution 22.41 + Baptist Church
3460 Jan 24, 1989	"	Dorothy B. et al			Good News Baptist Church	1351	29		Lot 1 survey for Good News
3461 Jan 24, 1989	"	Dorothy B. et al			Good News Baptist Church	1351	30		News Baptist Church Lots 2, 3, 4 + 5 survey for Good
4490 Jan 31, 1989	"	J. Harold			Robert H. Vaughn	1351	562		Power of Attorney
4494 Jan 31, 1989	"	Edna C.			Robert H. Vaughn et al	1351	565		Power of Attorney
5503 Feb 6, 1989	"	Inclined Administrator Woodruff			Donald E. Bishop Jr	1352	242	3.0	acres Surber Rd.
"	"	Estate of Ruby R. Co. In, Co. Exec + P.R.			" " "	1352	242		
5626 Feb 7, 1989	"	Ida Green et al			Jimmy Langston	1352	291		Lot 1 S. Laurens Rd. S'ville, Austin Twp
"	"	Estate of L. J. Jr.			" " "	1352	291		
7356 Feb 20, 1989	"	Sony L. et al			James H. Parker Jr. et al	1353	419	13.27	acres Becky Gibson Rd.
"	"	Jimmy D. et al			" " "	1353	419		

DIRECT or GRANTOR Index to Deeds — Greenville County, S. C.

REG. U. S. PAT OFFICE *ChumCott* County Indexes Since 1888 An Identifying Trade Mark

Open at Proper Tab according to First Letter or Letters of Name and refer to Buff Sub-Index sheet for page reference.

COTT FAMILY NAME INDEX No. 75 © 1949 MADE BY THE COTT INDEX COMPANY, COLUMBUS, OHIO SOLD BY PHOTO COPY SUPPLY, MAULDIN, S. C.

FILE NUMBER DATE OF RECORD	GRANTORS FAMILY NAMES	GIVEN NAMES ABCDEFGH	GIVEN NAMES IJKLMNO	GIVEN NAMES PQRSTUVWXYZ	GRANTEES	BOOK	PAGE	No. of Acres	BRIEF DESCRIPTION, LOCATION, ETC. (Not Warranted)
7710 Feb 22, 1989	Vaughn			John J.	Duke Pomer Co.	1353	648		Right of way
8737 Feb 28, 1989	"			William ^{D. Jr.}	Carolyn Marie Vaughn	1354	283		Sub. of Int Lot 74 Pine Brook
10670 Mar 1, 1989	"	Carrene ^D			Robert Gary Vaughn	1355	727		Power of attorney
16119 Apr 14, 1989	"			John A.	John W. Evans	1358	943	4.8	Acres also 11.6 acres Areal Pine Crest Farms
16784 Apr 19, 1989	"			Inez R.	Nancy V. Redmon	1359	324		Pt Lot 3 Old Augusta Rd.
18175 Apr 27, 1989	"			John Earl	Sybil Geraldine Najager ^{(or) etal}	1360	203		Power of attorney
18761 May 1, 1989	"			Kathleen + Earl + Ronald	Thomas N. Ridley	1360	505		near Baywood Dr. Piney Ridge Lot 18 Piney Ridge Dr.
18838 May 1, 1989	"	Etca H.			Fred A. Fuller III	1360	551		Pt Lot 1 Cross St. Interest in driveway
18851 May 1, 1989	"	Etca H.			Joseph M. Lammonds ^{etal}	1360	554		Lot West Earle St. Also
26957 May 15, 1989	"			Robert W.	Lee A. Cuyd ^{etal}	1361	729		Lot 57 Lornie Ave
21151 May 16, 1989	"			John Earl	Sybil Geraldine Najager ^{and for etal}	1361	819		1360 pg 203 Power of attorney, for sig see bk
21585 May 16, 1989	"	aka Darane S. Cain			Roger K. Dille ^{etal}	1362	123		Int pt lots 2 E Pine Rd
24741 June 7, 1989	"	Darane S.			John Henry Vaughn ^{etal}	1364	017		Bridwell Rd. sunny slopes Sub Sec III Dist Claim Int Lot 169
26648 June 19, 1989	Vaughan			Joel J.	Ruby L. Vaughn	1365	93		Lot Agnew Rd.
26987 June 21, 1989	Vaughn			William ^{A.}	Laura Mae DeBose	1365	284	Life Estate	Mills Lot 120 also Lot 130 Ahney
26986 June 21, 1989	"			William ^{A.}	Jeffery Vaughn Wilhite	1365	285		Lot 20 Valley Dale

DIRECT or GRANTOR Index to Deeds — Greenville County, S. C.

REG. U. S. PAT OFFICE *Chumlett* County Indexes Since 1888 An Identifying Trade Mark

Open at Proper Tab according to First Letter or Letters of Name and refer to Buff Sub-Index sheet for page reference.

COTT FAMILY NAME INDEX No. 75 © 1949
MADE BY THE COTT INDEX COMPANY, COLUMBUS, OHIO
SOLD BY PHOTO COPY SUPPLY, MAULDIN, S. C.

()

FILE NUMBER DATE OF RECORD	GRANTORS FAMILY NAMES	GIVEN NAMES ABCDEFGHIJ	GIVEN NAMES KLMNO	GIVEN NAMES PQRSTUWXYZ	GRANTEES	BOOK	PAGE	No. of Acres	BRIEF DESCRIPTION, LOCATION, ETC. (Not Warranted)
28207 June 29, 1989	Vaughn	W. Bearn			James E. Chapman et al	1366	021		Opp 2p. Greer Lot Campbell St. Chick
28757 July 3, 1989	Vaughan	914A Cabale P. Orham Carole P. Orham			The Estate of Eva Seeger	1366	378		Lot Weston St. Epta. St. Chan Western Hills
28885 July 3, 1989	"	AKA Lester E. Vaughan AKA Lester A. Vaughan Edwin Lester			Nathaniel Silas et al	1366	448		Lot 82 Alice Garr Dr.
29317 July 6, 1989	Vaughn			Estate of By Admin. Ruby	Phil Gardner, Inc.	1366	629		Lot Fairview + Suber Rds.
30412 July 13, 1989	"			Robert B.	Lillian D. Vaughn	1367	305		Lot Mulberry St.
30413 July 13, 1989	"			Robert B.	Lillian D. Vaughn	1367	306		Lot Arnold St.
30941 July 17, 1989	"	Brown et al Ellis C.			Gerry Tommy Knight et al	1367	584	1.0	Acres Bethany Rd.
32120 July 24, 1989	"			Leilani Perry R.	Greenville County	1368	86		Drainage Assistance Agreement
32498 July 25, 1989	"			Admin - P.T.A. Woodrow L.	Hugh Farmer	1368	200		Lot 5 Earle St + Line St. Epta. Greer, Chick opp 7p
"	"			By Admin. C.T.A. Estate of Ruby R.	"	1368	200		
32499 July 25, 1989	"			Admin C.T.A. Woodrow L.	Nawson Dill Jr.	1368	201	3.62	Acres Old National Hwy = Lots 3 + 4, Chick opp 7p
"	"			By Admin - C.T.A. Estate of Ruby R.	"	1368	201		
32502 July 25, 1989	"	Estate of By P.R. Etta J.			Charles J. Oliner	1368	231		Burdette St. Deed of Distribution Lot 5
32872 July 27, 1989	"			et al Jackie Lynn Woody	G. Rene. Bouley et al	1368	414		Lot 12 Robertson Rd.
33630 Aug 1, 1989	"	91A Syble Skissett		Sybil L.	Sam M. Vaughn	1368	962		Int 20.75 acres Dunklin
36596 Aug 17, 1989	"			William J.	Duke Power Co.	1370	568		Right of way

DIRECT or GRANTOR Index to Deeds — Greenville County, S. C.

REG. U. S. PAT. OFFICE *Chas. McCall* County Indexes Since 1888 An Identifying Trade Mark

 Open at Proper Tab according to First Letter or Letters of Name and refer to Buff Sub-Index sheet for page reference.

COTT FAMILY NAME INDEX No. 75 © 1949
MADE BY THE COTT INDEX COMPANY, COLUMBUS, OHIO
SOLD BY PHOTO COPY SUPPLY, MAULDIN, S. C.

FILE NUMBER DATE OF RECORD	GRANTORS FAMILY NAMES	GIVEN NAMES ABCDEFGHIJ	GIVEN NAMES KLMNOPQ	GIVEN NAMES RSTUVWXYZ	GRANTEES	BOOK	PAGE	No. of Acres	BRIEF DESCRIPTION, LOCATION, ETC. (Not Warranted)
37183 Aug 21, 1989	Vaughn	W Deborah	+ William	Ronald William	etal Furman Cooper	1370	865		Pleasantdale Lot 5 Pleasantdale Circle
307965 Aug 24, 1989	"	Etca H.			etal Earl G. Crawford	1371	250		Ridge Rd. 1 1/2 acres Butler Sp. Less Parcel
44752 Oct 4, 1989	"	Estate of Maude R	By P.R. Grant		Era G. Hollingsworth	1375	48		Sec 2 Abney Mills Deed of Distribution Lot 461
46439 Oct 16, 1989	"	Barbara			etal Edward Odell Etris	1376	171	4.0	Acres Oaklawn Sp.
47766 Oct 23, 1989	"			Estate of By P.R. Lily	etal Jack Vaughn	1376	939		Becky Simpson Rd. Deed of Distribution 13.08 acres
48908 Oct 3, 1989	"			Indiv + P.O.A for Cathie S. Wofford Matthew Roman	Rarin K. Purvis	1377	563		Lot 6 Fairview Ave
49247 Oct 31, 1989	"			SA Syble, etal Sybil S.	Telegraph Co. Southern Bell Telephone	1377	778		Right of way easement
" " " "	"			etal Sam M.	" " "	1377	778		
50701 Nov 9, 1989	"				Robert B. TeleCable of Greenville	1378	913		License
52309 Nov 20, 1989	"			Estate of By P.R. Walter Thomas	Sara P. Vaughn	1379	977		Plat Lot 20 prop of Robert G. Ford Deed of Distribution 4.00 acres
52310 Nov 20, 1989	"				Sara P. Charles E. Messinger	1379	979	0.98	acres North Ford Rd.
54753 Dec 5, 1989	"				etal Sara P. Arthur Lewis Brown	1381	559	1.00	acre Rutherford Rd.
54754 Dec 5, 1989	"				etal Sara P. Arthur Lewis Brown	1381	562	1.00	acres North Ford Rd.
54926 Dec 6, 1989	Vaughan				Pauline R. Ronald Connolly	1381	699		Lot Leach St.
57209 Dec 20, 1989	"			3KA Martha S. Duncan Martha S.	etal Lomell Keith Spencer	1383	139		Lot 19 Canterbury Hills Sec II
58543 Dec 29, 1989	Kaupman	Martin Celeste +	David J. Marion		Shirley A. Brown	1384	40		Lot 154 East Lynn Addition