

DIRECT or GRANTOR Index to Deeds — Greenville County, S. C.

REG. U. S. PAT. OFFICE *Chas. M. Cotts* County Indexes Since 1888 An Identifying Trade Mark

Open at Proper Tab according to First Letter or Letters of Name and refer to Buff Sub-Index sheet for page reference.

COTT FAMILY NAME INDEX No. 75 © 1949
MADE BY THE COTT INDEX COMPANY, COLUMBUS, OHIO
SOLD BY WALKER, EVANS & COGSWELL CO., CHARLESTON, S. C.

(A)

FILE NUMBER	DATE OF RECORD	GRANTORS FAMILY NAMES	GIVEN NAMES ABCDEFGHIJ	GIVEN NAMES KLMNO	GIVEN NAMES PQRSTUVWXYZ	GRANTEES	BOOK	PAGE	No. of Acres	BRIEF DESCRIPTION, LOCATION, ETC. (Not Warranted)
19449	Feb 20, 1975	Turner		Turner		Willie W. Turner	1014	835		See: Turner Home Home Site 1/2 cont. 53 + 130 Meridian
22747	Apr 2, 1975	"	Wade W.			Orcha Okema Turner	1016	302		Lot Keith Dr.
23705	Apr 14, 1975	"			a/k/a R. P. Turner, Jr, et al R. Porroy, Jr Cancelled 07-7-78 # 529	Billy B. Huskey	1016	735		Green Lot con Depot + Future St
23744	Apr 14, 1975	"	Christina	John	Dannia S. Lankford KMC	John D. & L. O. Odom	1016	766		Real Property Angel
26345	May 13, 1975	"			R. P. Jr.	Billy B. Huskey	1018	174		Lot Depot St. Green 2 nd Botany Woods
28576	Jun 4, 1975	"		John C		Joe L. Woods	1019	345		Lot 342 Cherokee Dr Sector Cypress Ridge
29767	June 17, 1975	"		Jack H.		Bobby Lee Wood	1019	946		Lot 71 Alhambra Dr. Anderson,
1057	July 19, 1975	"				Kenneth Richard Wicker	1021	111		Lot 1000 W. ...
2868	Aug 1, 1975	"			H. et al Randolph et al	Larry W. Taylor et al	1022	120		Lot 38 Alpine Way
	"	"			Dwain D.	"	1022	120		
3743	Aug 1, 1975	"	Mr. H. Leonard			Mr. H. Leonard Turner et al	1022	522		Lot 251 Lake Larnier
4564	Aug 20, 1975	"	C. Ray			Richard C. Swamichi et al	1022	873		Lot 62 Eastwood Dr. Dec II "Old Mill Estb."
	"	"	Gail B.			"	1022	873		
6408	Sept 9, 1975	"			Bouge Thomas	Jack O. Radford et al	1023	850		Lot 235 Franklin Rd basement
6675	Sept 10, 1975	"	Albert			Blue Ridge Electric Corporation	1024	13		Electric Line Right of Way
8157	Sept 26, 1975	"				John D. & L. O. Odom	1024	577		Real Property
	"	"				"	1024	577		

DIRECT or GRANTOR Index to Deeds - Greenville County, S. C.

(A) REG. U. S. PAT. OFFICE *Chas McCott* County Indexes Since 1888 An Identifying Trade Mark

Open at Proper Tab according to First Letter or Letters of Name and refer to Buff Sub-Index sheet for page reference.

COTT FAMILY NAME INDEX No. 75 © 1949 MADE BY THE COTT INDEX COMPANY, COLUMBUS, OHIO SOLD BY WALKER, EVANS & COGSWELL CO., CHARLESTON, S.C.

FILE NUMBER DATE OF RECORD	GRANTORS FAMILY NAMES	GIVEN NAMES ABCDEFGHIJ	GIVEN NAMES JKLMNO	GIVEN NAMES PQRSTUVWXYZ	GRANTEES	BOOK	PAGE	No. of Acres	BRIEF DESCRIPTION, LOCATION, ETC. (Not Warranted)
10077 Oct. 15, 1975	Jurmon			RA.	Joe R. Coverd	1025	823		Lot Hallcox St.
10645 Oct. 21, 1975	"		Ola et al.		Kenneth Gary Bishop	1026	160		Agreement
12662 Nov. 12, 1975	"	Gloria S. & Johnny James			Leroy N. Chapman et al	1027	140		Sec. II Lot 18 "Vesta Dr." "Vardry Vale"
1311 11-21-1975	"				David Reynolds, Jr. et al.	1027	310		"Book 1000" ... Lot 13 Wade Hampton Blvd
17897 Jan. 14, 1976	"	(by Mabel T. ...)		Mae J.	Duke Power Company	1030	217		Right of Way
18474 Jan. 21, 1976	"	S. Roy			First Nat'l Bank	1030	478		encumbered Real Est. Agreement Not to Convey on
18-13 Jan. 22, 1976	"				Wm. N. ...	1030	771		...
20715 Feb. 17, 1976	"	Harold S. Malinda P.			Greenville County	1031	729		Dedicated Rd R/W Petition
20957 Feb. 18, 1976	"			William B et al.	Joe M. Gray et al.	1031	752		West Side St.
"	"			Vera J. et al.	" "	1031	752		
22391 Mar. 4, 1976	"	Earl E.			J. Frank Williams	1032	540		Lot 14 "Hemley Acres"
22434 Mar. 5, 1976	"	Albert			Vernon D. Clair Allen	1032	574		Lot Courthouse Rd
22638 Mar. 5, 1976	"	Norwood E.			Charles E. Phillips et al.	1032	638		"Welcome Dr." Lot 15 Bramif Lane
22909 Mar. 10, 1976	"			Shirley	Albert James	1032	802		Int. Lot 8 "Marietta Hgts"
23069 Mar. 11, 1976	"	David Ray		#11674 Bk 1744 pg 408 2-17-98	Jeanette Crawford	1032	889		Power of Attorney
24301 Mar. 24, 1976	"	Annice M.		Richard	Curtis C. Hipp	1033	608		Marshall St. Green Lot Col. 2. Side St. +

DIRECT or GRANTOR Index to Deeds — Greenville County, S. C.

9
(B)

REG. U. S. PAT. OFFICE *Chas. McCott* County Indexes Since 1888 An Identifying Trade Mark

Open at Proper Tab according to First Letter or Letters of Name and refer to Buff Sub-Index sheet for page reference.

COTT FAMILY NAME INDEX No. 75 © 1949
MADE BY THE COTT INDEX COMPANY, COLUMBUS, OHIO
SOLD BY WALKER, EVANS & COGSWELL CO., CHARLESTON, S.C.

FILE NUMBER DATE OF RECORD	GRANTORS FAMILY NAMES	GIVEN NAMES ABCDEFGHIJ	GIVEN NAMES KLMNO	GIVEN NAMES PQRSTUWXYZ	GRANTEES	BOOK	PAGE	No. of Acres	BRIEF DESCRIPTION, LOCATION, ETC. (Not Warranted)
34089 June 21, 1976	Lawson			Wallace E.	James S. Lawson	1008	809		1 Acre Lawson's Agreement
34299 June 30, 1976	"	Beatrice	Leonard W.		Jerry L. Street	1008	903		" Belmont Map. Lot 14 near Dr. Buckwheat Springs Sec. I
642 July 7, 1976	"		Walter F.	Walter H.	Jeff R. Richardson	1009	250		Lot 10 Exchange Rd
994 July 12, 1976	"			Uera	Jack Fred D + S. Dean	1009	478		Real Property Agree.
2348 July 23, 1976	"	<i>Annexed</i> Dannie S. Sanders		2-18-77 Deed BK 1051-334 # 21271 Margaret W. Tol	William C. Fitch, et al	1040	138		Lease & Contract of Sale
742 July 26, 1976	"			Jessie Tolson, et al	Maya Bertha	1040	202		Lease & Contract of Sale
36002 Aug 6, 1976	"	Edna M.	Sudlow C.	et al.	Greenville County	1040	851		Petition + Easement
4296 Aug 13, 1976	"			Committee for Mollie T. Cason W. Wayne	John M. Ward, Jr. et al	1041	179		Lot 9 Perry Rd.
4908 Aug 19, 1976	"			Committee for Mollie T. Cason W. Wayne	Edgar E. Land, et al	1041	527		Pucci Park Lot 11 Perry Rd. Blum
4998 Aug 20, 1976	"			Committee for Mollie T. Cason Walter E.	Jack Turner	1041	573		Lot 10 Perry Rd. Dr.
5569 Aug 27, 1976	"			W. Wayne	Edgar E. Land et al	1041	910		Pucci Park Lot 12 Perry Rd. "Sumo"
83701 Aug 27, 1976	"			Committee for Mollie T. Cason W. Wayne	Frances M. Dorchester	1041	988		Pucci Park Lot 11 Perry Rd. "Sumo"
5745 Aug 30, 1976	"			Bobby, et al	Nelson Jay Sexton, et al	1042	29		Lot 14 Clearview Link. "Clearview Link"
"	"			Bertha L. et al	" " " "	1042	29		
5901 Aug 30, 1976	"			<i>Annexed</i> Frances L. Committee for Mollie T. Cason	S. L. Nat'l Bank	1042	121		Real Prop. Agree.
5969 Aug 31, 1976	"			W. Wayne	Martha A. Elwell	1042	126		Pucci Park Lot 13 Perry Rd. "Sumo Blum"

DIRECT or GRANTOR Index to Deeds — Greenville County, S. C.

REG. U. S. PAT. OFFICE *Chas McCott* County Indexes Since 1888
An Identifying Trade Mark

Open at Proper Tab according to First Letter or Letters of Name and refer to Buff Sub-Index sheet for page reference.

COTT FAMILY NAME INDEX No. 75 © 1949
MADE BY THE COTT INDEX COMPANY, COLUMBUS, OHIO
SOLD BY WALKER, EVANS & COGSWELL CO., CHARLESTON, S.C.

9
(C)

FILE NUMBER	DATE OF RECORD	GRANTORS FAMILY NAMES	GIVEN NAMES ABCDEFGHIJ	GIVEN NAMES JKLMNO	GIVEN NAMES PQRSTUVWXYZ	GRANTEES	BOOK	PAGE	No. of Acres	BRIEF DESCRIPTION, LOCATION, ETC. (Not Warranted)
5980	Aug. 31, 1976	Sumner	Committee for Mollie T. Cason		W. Wayne	John W. Trueman et al	1042	138		Park Lot 10 Amy Rd. - Dan Lewis
5981	Aug. 31, 1976	"	Committee for Mollie T. Cason		W. Wayne	John W. Trueman et al	1042	139		Park Lot 14 Amy Rd. - Dan Lewis
6864	Sept. 10, 1976	"	C. et al. Charles			William S. Robertson et al	1042	656		Lot 30 Boulder Rd. Gorranter Woods
"	"	"	M. et al. Caroline			" "	1042	656		
8137	Sept. 23, 1976	"		Arnold Linda		Elsie M. Dill	1043	326	0.34	Lot near Babine Baptist Church Geo. near Babine School
8386	Sept. 27, 1976	"		Norman Jr. James		Park Place Baptist Church	1043	514		Judson Dr. "Western Hills" Sec 14-2 Lot 72 Cor. Hunter Bridge Rd.
8818	Sept. 30, 1976	"	Committee for Mollie T. Cason s/a Mollie T. Cason		W. Wayne	James R. Freeland et al	1043	819		Lot 17 West Stone Ave.
9442	Oct. 6, 1976	"	Committee for Mollie T. Cason		W. Wayne et al	Gordon E. Marrow	1044	145		lots 2 + 3 U.S. Hwy. 276 (Open Hwy)
"	"	"		Deva et al.		" "	1044	145		
10556	Oct. 18, 1976	"	Charles			Hosie C. Wolfe et al	1044	702		Rd. Highland 2p. Lot = 0.43 Acre Stringer
10924	Oct. 22, 1976	"		Margaret & Robert E.		W. J. Whitchel et al	1044	861		Princeton E. Dunkling 2p. 2 Acre Old Augusta Rd.
11437	Oct. 26, 1976	"			Vera Norio Cephus et al	Erwin Tolson et al	1045	140		St. tract II Jenkins St. Gville Tp tract 1 = cont "4 Acre Jenkins
11582	Oct. 27, 1976	"			Williams et al.	J. Wayne Wells et al	1045	231		Order for Easement - see Judgment Roll # 76-4837
"	"	"			Sharon Kay	" "	1045	231		
13614	Nov. 17, 1976	"	Eliz. C. & Nelson H.			Willie C. Smith et al	1046	265		Lot "Oak Crest" Lot 21 Sec I Templewood.
14111	Nov. 23, 1976	"	B. 2-27-79 #25136 cancelled			Ed. et al. S. & L. Aron.	1046	672		Real Property Deeds

DIRECT or GRANTOR Index to Deeds — Greenville County, S. C.

9
(C)

REG. U. S. PAT. OFFICE *Chas McCott* County Indexes Since 1888 An Identifying Trade Mark

Open at Proper Tab according to First Letter or Letters of Name and refer to Buff Sub-Index sheet for page reference.

COTT FAMILY NAME INDEX No. 75 © 1949
MADE BY THE COTT INDEX COMPANY, COLUMBUS, OHIO
SOLD BY WALKER, EVANS & COGSWELL CO., CHARLESTON, S.C.

FILE NUMBER DATE OF RECORD	GRANTORS FAMILY NAMES	GIVEN NAMES ABCDEFGHIJ	GIVEN NAMES JKLMNO	GIVEN NAMES PQRSTUVWXYZ	GRANTEES	BOOK	PAGE	No. of Acres	BRIEF DESCRIPTION, LOCATION, ETC. (Not Warranted)
14236 Nov 24, 1916	Dumores	Donnie Ray			Century Assoc. Inc	1046	712		Lot 4 Mc Linn Ave
14232 Nov 24, 1916	"			et al Robert L. et al Wanda L.	Ray L. Brooks	1046	715		Lot 47 Woodridge Cir. "Dunbar Park" Muldren
"	"				" "	1046	715		
15394 Dec 7, 1976	"	Guilford S., Jr. now Annie M. Kendrick			Theodore Ernest Kerhula	1047	406		3 Tracts Open Chick Sp. 1p W. Lot W. Foxworth St
17180 Dec 28, 1916	"	Annie M.			R. Perry Dumores, Jr	1048	361		
18239 Jan 7, 1977	"	Frances L.			Maudie P. Wood	1049	335		Easement Rd. 1/2 m. West
18565 Jan 11, 1977	"			Robert E. Satey	E. Turner	1049	457		Int. lots 16 & 17 Duncan encumber Real Estate
21210 Feb 11, 1977	"	<i>Corrected</i> Donnie S. Sankers 1976	11-26-79 #17379 17379		The First Nat'l Bank of S.C.	1050	913		Agreement not to convey or Sale, see my description bk 1040 pg. 138
21871 Feb 18, 1917	"			Margaret W. et al.	William C. Fitch et al.	1051	334		Satisfaction of lease + contract of
22857 Mar 1, 1917	"	Archa Akema			Pauline M. Wentworth	1051	846		Lot Keith Dr.
23013 Mar 2, 1977	"	Houston J.			Greenville County	1051	999		Petition
24138 Mar 14, 1977	<i>Corrected</i> <i>Description</i> July 11, 1991	a/k/a Virginia B. Turner Lyon		Virginia B.	Mary Ida Turner Redgen	1052	594	49 ac + 50 ft Right of way	
25425 Mar 28, 1917	"	Eula Edith			A. D. Dumores	1053	418	0.10	Dec. Gap Creek Rd.
25738 Mar 29, 1917	"	Et al			John Paul Turner	1053	1237		Lot State Rd
26903 Apr 8, 1917	"			Boyd III William	Elaine R. Dumores	1054	332		Int. Lot + Keith Dr.
31520 May 9, 1977	"	Cecil A. et al			James A. Boston, et al	1056	873		Lot 87 Hudson Rd. See 111- "del Norte Ets." Also Lot
"	"	Carol J. et al			" "	1056	873		

DIRECT or GRANTOR Index to Deeds — Greenville County, S. C.

9
(D)

REG. U. S. PAT OFFICE *Chas McCott* County Indexes Since 1888
An Identifying Trade Mark

☞ Open at Proper Tab according to First Letter or Letters of Name and refer to Buff Sub-Index sheet for page reference.

COTT FAMILY NAME INDEX No. 75 © 1949
MADE BY THE COTT INDEX COMPANY, COLUMBUS, OHIO
SOLD BY WALKER, EVANS & COGSWELL CO., CHARLESTON, S.C.

FILE NUMBER	DATE OF RECORD	GRANTORS FAMILY NAMES	GIVEN NAMES ABCDEFGHIJ	GIVEN NAMES JKLMNO	GIVEN NAMES PQRSTUVWXYZ	GRANTEES	BOOK	PAGE	No. of Acres	BRIEF DESCRIPTION, LOCATION, ETC. (Not Warranted)
32083	Apr 24, 1977	Jurmen	E. D.	Lillian L.		Fred W. Lister	1057	181		Lot Morrow St. near
32932	May 31, 1977	"	Anita, etal			Harrison W. Miller etal	1057	634		E. Highlands East, Sec. II Blk B. Lot 9 Vintage Dr. (Culterview Ave.)
33312	June 2, 1977	"		Maech		Bruce J. Dooittle etal	1057	876	3	Ac. Hammatt Rd.
33800	June 7, 1977	"	Margaret W.			Edwan D. Hammatt etal	1058	136		Lot Canal St.
34138	June 10, 1977	"		Julian B. etal		David N. Wells etal	1058	292		} Lot 48 W. Saven Oaks Dr "Charitiden" Sec. I
34137	June 10, 1977	"		Janet K. etal		" "	1058	292		
34442	June 13, 1977	"	Bambana Boyd etal			Elma Ruth Holiman Boyd	1058	293		Ac. " "
34709	June 15, 1977	"	Lura May G. etal			Carlos Cisson, etal	1058	426	38 1/2	Acres + 30.9 Acres B. Neel
34980	June 16, 1977	"		Raymond Annette, etal		Margaret R. Watson	1058	568		} Lot 2 Pied School Rd.
35323	June 21, 1977	"		Wilma Taylor, etal		" "	1058	568		
1505	July 15, 1977	"	Charles R.	Linda		William B. Duckes	1058	703		G'ville Tp. Lot 1 Buncombe Rd Blk A
1610	July 15, 1977	"	Albert R.			James T. Courburn etal	1058	988		"Knollwood Hbts." Sec. II Mull Lot 21 Kingsley Dr.
2110	July 20, 1977	"		Billingaley, etal		J. Marion Hughes	1060	707		Power of Attorney Boych Lann
2536	July 25, 1977	"		Joan		Blue Ridge P.C.A.	1060	638		Lot 5, Blk B "East Park" "Sans Souci" G'ville J.P.
		"		Wallace E. etal		Harold E. Case, etal	1060	883		Lot 94 Decatur St.
		"		R. Perry, etal		Burton H. Short, etal	1061	127		Green Part Lots 1 & 14 W. Pinnell St.

DIRECT or GRANTOR Index to Deeds — Greenville County, S. C.

9
 (D) REG. U. S. PAT. OFFICE *Chas McCath* County Indexes Since 1888 An Identifying Trade Mark

Open at Proper Tab according to First Letter or Letters of Name and refer to Buff Sub-Index sheet for page reference.

COTT FAMILY NAME INDEX No. 75 © 1949
 MADE BY THE COTT INDEX COMPANY, COLUMBUS, OHIO
 SOLD BY WALKER, EVANS & COGSWELL CO., CHARLESTON, S.C.

FILE NUMBER DATE OF RECORD	GRANTORS FAMILY NAMES	GIVEN NAMES ABCDEFGHIJ	GIVEN NAMES JKLMNO	GIVEN NAMES PQRSTUVWXYZ	GRANTEES	BOOK	PAGE	No. of Acres	BRIEF DESCRIPTION, LOCATION, ETC. (Not Warranted)
3755 Aug 3, 1977	Turner			<i>Ind. & atty - in fact for Jean Van State, Corp 1/2/1/2 T.V.H. Enterprises, apt. James E. Hudson</i>	Wallace E. et al Elliott C. Elliott	1061	814		Lot 5 Luray Dr. Paris mt. Tp.
4031 Aug 5, 1977	"	Charles C. et al		<i>cancelled 6-16-78 # 37884 Sub BK 58-508</i>	S.C. Nat'l Bank	1061	979		Real Prop. Agree.
"	"	Carlene M. et al		<i>cancelled 6-16-78 # 37884 Sub BK 58-508</i>	"	1061	979		
4563 Aug 10, 1977	"			Tom	Thomas E. Fowler, et al	1062	265		Lot 5 Riley Rd. near Sandridge, Glasgow Mt. Tp.
5235 Aug 16, 1977	"			R. G.	Sloyd Clayton	1062	696		Pl. 8.2 acre tract, S.C. Hwy. 111 ingress & egress
5357 Aug 17, 1977	"			Committee for Mollie J. Garon W. Wayne, et al	Vivian J. Bratton	1062	869		Pl. lot 2 Goodrich St. also "Bunaonlin Pk."
5587 Aug 18, 1977	"	Donnie			Emma M. Turner	1063	22		Sub. lot 46 North Haven Cir.
5693 Aug 22, 1977	"	Deane W. et al			Greenville County	1063	225		Dedicated Road Rpt Petition Confirmation
5693 Aug 22, 1977	"	Deane, et al			Greenville County	1063	229		Affidavit for Public Road "Palmetto Terrace"
5976 Aug 23, 1977	"	George M. Joyce J.			Charlie Marion Harrison, et al	1063	284		Lot 71 also lot 72 Finch Dr. Ridge W, S. I, "Burlington Indus."
7949 Sept 9, 1977	"	Mae N.			Dorance Scott Jarvister	1064	497		lots 23 & 24 - A, South St & to Kinshasa & Hgt.
8214 Sept 13, 1977	"	Hale J. et al		Thomas D.	Anita B. Penn, et al as Suce. JN.	1064	687		lot 78, De. on E. Addition
8616 Sept 16, 1977	"	Dawberley A			Nancy S. Turner Succ.	1064	903		Sub. lot 6 North Wade Sec II
8946 Sept 19, 1977	"	Olinier James			Parker Sewer & Fire	1065	98		Right of Way "National" Sec. 4 Birch Avenue Tp.
10205 Sept 30, 1977	"	James P. et al		Theresa H.	Fancia V. Gayle, et al	1065	909		lot 303 Jamwood & Cir.
10465 Oct 3, 1977	"	Betty H.		<i>cancelled 10-16-80 # 11980 Sub BK 72-323</i>	Banker Trust of S.C. Na.	1066	105		Real Prop. Agreement

DIRECT or GRANTOR Index to Deeds — Greenville County, S. C.

REG. U. S. PAT. OFFICE *Chas McCott* County Indexes Since 1888 An Identifying Trade Mark

Open at Proper Tab according to First Letter or Letters of Name and refer to Buff Sub-Index sheet for page reference.

COTT FAMILY NAME INDEX No. 75 © 1949
MADE BY THE COTT INDEX COMPANY, COLUMBUS, OHIO
SOLD BY WALKER, EVANS & COGSWELL CO., CHARLESTON, S.C.

(8)

FILE NUMBER DATE OF RECORD	GRANTORS FAMILY NAMES	GIVEN NAMES ABCDEFGHIJ	GIVEN NAMES KLMNO	GIVEN NAMES PQRSTUVWXYZ	GRANTEES	BOOK	PAGE	No. of Acres	BRIEF DESCRIPTION, LOCATION, ETC. (Not Warranted)
10436 Oct 3, 1977	Turner		S/A Randolph T. S/A Louise Randolph		Richard E. Smith, et al	1066	36		Lot 2 Spring Valley
" "	"		S/A Joyce Patricia		" "	1066	36		
11216 Oct. 10, 1977	"	Donald, Charles			Theridan Fowler Jarr	1066	464		Lot 10, Converse St. (Circle St.) "Hillside Hats" G'Velle 2p-
" "	"	Buy D.			" " "	1066	464		Sec. II
11482 Oct. 11, 1977	"			John. + Successors Dr.	Warren A. Harney	1066	586		Lot 6 Montuado Dr. "Montuado"
11612 Oct. 12, 1977	"	Emma			William E. Davis	1066	656		J. Haven Dr. "Bungo Park" Bond for title - Lot 46
13681 Nov. 1, 1977	"	Bobby F. et al			W. S. Rainey	1067	737		Part Lots 9, 10 & 11 Belvue Road Paris Vill. Eats.
" "	"	Bertha L. et al			" "	1067	737		Also pt. lot 12
14390 Nov. 8, 1977	"	Donnie S. Lusk Linda J.		3-21-83 # 23774	Community Bank	1068	143		Real Property Agree. "Woodside Mill" Sec. G. Hillside
14530 Nov. 9, 1977	"	Harvey M.		Wanda H.	Vincent W. Harley	1068	210		Lot 114 E. Eighth St.
14719 Nov. 10, 1977	"	Donnie S. Lusk Linda J.		3-21-83 # 23774	Community Bank	1068	287		Real Property Agreement 253
15007 Nov. 14, 1977	"	David D. M. O.			Alvin G. Turner, et al	1068	399		Lots 4 & 5, strip - S. G. Hwy.
16893 Dec 1, 1977	"	Darwin E. & May Charlie			The S. C. Nat'l Bank	1069	495		Real Property Agreement
19346 Dec 28, 1977	"	(Indy. + Atty. in fact for James E. Hines, et al)			Elbert C. Elliott	1070	841		Lot 3, Paris Mtn. Jp.
19981 Jan 4, 1978	"	Ben A.			Rufus E. Turner	1071	289	1.25	Jones Mill Rd. Bates Jp.
19974 Jan. 4, 1978	"	Franklin			Linda K. Turner	1071	259		"Recht's Trngs" S. G. Hwy. Lot. lot 71 Rosewood Ci.

DIRECT or GRANTOR Index to Deeds — Greenville County, S. C.

9

(g) REG. U. S. PAT. OFFICE *Chas. M. Calk* County Indexes Since 1888 An Identifying Trade Mark

Open at Proper Tab according to First Letter or Letters of Name and refer to Buff Sub-Index sheet for page reference.

COTT FAMILY NAME INDEX No. 75 © 1949
MADE BY THE COTT INDEX COMPANY, COLUMBUS, OHIO
SOLD BY WALKER, EVANS & COGSWELL CO., CHARLESTON, S.C.

FILE NUMBER DATE OF RECORD	GRANTORS FAMILY NAMES	GIVEN NAMES ABCDEFGHIJ	GIVEN NAMES JKLMNO	GIVEN NAMES PQRSTUVWXYZ	GRANTEES	BOOK	PAGE	No. of Acres	BRIEF DESCRIPTION, LOCATION, ETC. (Not Warranted)
23392 Feb. 8, 1978	Turner	Formerly Helen Mims Helen Mims			Thomas A. Turner, III et al	1073	401		Pt. lot 31 D. Calhoun St. "Buncombe Park"
23673 Feb. 10, 1978	"	Emma M. J. H.			Bill Davis	1073	513		Lot 46 North Haven Dr. Lake Lanier, Glasco Mt. 78
23934 Feb. 14, 1978	"	Quilford			William H. Miller	1073	648		Lot C. E. Lake Shore Dr. "Heathwood"
24961 Feb. 24, 1978	"	Charles S. & Joan E. et al			Phillip R. Lulloh, et al	1074	158		Lot 61 Heathwood Dr.
30323 Apr. 13, 1978	"	Christopher K. et al			Greenville County	1077	68		Petition (415-417 Great Blair Road
"	"	Godie D. et al			" "	1077	68		
32197 Apr. 28, 1978	"	James D. et al			J. Harold Hawkins et al	1078	130		Lot 231 Vine Hill Rd. "Pine Forest"
"	"	Julie D. et al			" "	1078	130		
34878 May 23, 1978	"	Charles B. et al		4-5-83 # 25617	First National Bank of S.C. 80-290	1079	740		Agree. Not to Convey or Encumber Real Estate
"	"	Hail A. et al		4-5-83 # 25617	" " " " " " " "	1079	740		
35789 May 31, 1978	"	Coy B. & Katie B. et al		5-25-82 # 26230	Banker Trust of S.C. 1st. 77-208	1080	193		Real Prop. Agree.
36133 June 1, 1978	"	Bobby F. et al		10-23-87 # 19257	Banker Trust of D.C. N.A. 86 105-380	1080	301		Real Prop. Agree.
"	"	Bertha S. et al		10-23-87 # 19257	" " " " " " " "	1080	301		
37810 June 16, 1978	"	Charles C. et al		1-3-86 # 22170	J.C. Nat'l Bank of Cher. 92-1619	1081	448		Real Property Agreement
"	"	Carline M. et al		1-3-86 # 22170	" " " " " " " "	1081	448		
38169 June 20, 1978	"	James D. et al			Ernest E. Grains, et al	1081	561	.047	Acc. Bates Tp.
"	"	Lucille H. et al			" " " "	1081	561		

DIRECT or GRANTOR Index to Deeds — Greenville County, S. C.

REG. U. S. PAT. OFFICE *Chas McCath* County Indexes Since 1888
An Identifying Trade Mark

Open at Proper Tab according to First Letter or Letters of Name and refer to Buff Sub-Index sheet for page reference.

COTT FAMILY NAME INDEX No. 75 © 1949
MADE BY THE COTT INDEX COMPANY, COLUMBUS, OHIO
SOLD BY WALKER, EVANS & COGSWELL CO., CHARLESTON, S.C.

(9)

FILE NUMBER DATE OF RECORD	GRANTORS FAMILY NAMES	GIVEN NAMES ABCDEFGHIJ	GIVEN NAMES KLMNO	GIVEN NAMES PQRSTUVWXYZ	GRANTEES	BOOK	PAGE	No. of Acres	BRIEF DESCRIPTION, LOCATION, ETC. (Not Warranted)
39033 June 27, 1978	Turner		Clyde et al Judson		Homer A. Idol, et al	1081	997		Lot 72 Sagramore Lane "Camelot"
" "	"		et al Jayne S.		" " "	1081	997		
39028 June 27, 1978	"			et al Virginia H.	Champion International Corp.	1082	11	94	Ccs. Mitchell Hgts Rd. - Timber Dead
39274 June 29, 1978	"	G. + Christine	John W.		Edward S. Galyer, et al	1082	164		Sylwood Cir. Sec III "Westwood" S.ville Lot 202 Cor. Aspenwood Dr. +
1070 July 12, 1978	"	Christine, John W. + Donnie S. Lankford KMC			Ed. Fred. S. + S. Assin.	1083	1		Real Prop. Agreement Rd.
1153 July 13, 1978	"	1/2 X 1/2 Betty Jane	Bravitt		John A. Datter, Jr.	1083	31		Puit. Alaine Deed - Int. 20 Acs. William Pettigrew St. "Boyce Addition"
1535 July 17, 1978	"	Betty Jane, et al		et al Mary Alice Bryant	Delma R. Bryant	1083	226		Lot 1 Blk. 10 Cor. Boyce Ave. +
1859 July 18, 1978	"	Cecil R.			J. G. Brouck	1083	376	20ft.	Strip Duke Rd.
2419 July 24, 1978	"	George A. + M. Franklin		et al	B. W. Bruce	1083	698		Pt. tract 4 = Pt. lot 2 Sec E. Piedmont Hwy. (Old U.S. Hwy 29)
" "	"	et al Albert H.			" "	1083	698		
" "	"	et al Charles V.			" "	1083	698		
" "	"	et al Fred Mitchell			" "	1083	698		
2418 July 24, 1978	"	By Greenville County Clerk of Ct. Rashel W. Tolby (Minor) - Jim, et al			B. W. Bruce	1083	703		Pt. Lot Piedmont Hwy. (Old U.S. Hwy. 29) W. Jarvis Rd.
" "	"	By Greenville County Clerk of Ct. Rashel W. Tolby (Minor) - Jim, et al			" "	1083	703		
2661 July 26, 1978	"	New Betty W. Bravitt			Robert Phillip Turner, et al	1083	841		O'Neal Tr. Lot. 4 1/2 Acs. M ^c Elhoney Rd.
2666 July 26, 1978	"	Betty W.			Robert Phillip Turner, et al	1083	842		O'Neal Tr. Lot. 4 1/2 Acs. M ^c Elhoney Rd.

DIRECT or GRANTOR Index to Deeds — Greenville County, S. C.

(3)

REG. U. S. PAT. OFFICE *Chas McCott* County Indexes Since 1888 An Identifying Trade Mark

Open at Proper Tab according to First Letter or Letters of Name and refer to Buff Sub-Index sheet for page reference.

COTT FAMILY NAME INDEX No. 75 © 1949 MADE BY THE COTT INDEX COMPANY, COLUMBUS, OHIO SOLD BY WALKER, EVANS & COGSWELL CO., CHARLESTON, S.C.

FILE NUMBER DATE OF RECORD	GRANTORS FAMILY NAMES	GIVEN NAMES ABCDEFGHIJ	GIVEN NAMES JKLMNO	GIVEN NAMES PQRSTUVWXYZ	GRANTEES	BOOK	PAGE	No. of Acres	BRIEF DESCRIPTION, LOCATION, ETC. (Not Warranted)
3195 July 31, 1978	Turner	<i>et al</i> Clarence E. Jr.			William Michael Hip, <i>et al</i>	1084	219		Lot 14 Roscoe Dr. "Brookhaven" Chick Springs Tp.
"	"	<i>et al</i> Darlene J.			" " "	1084	219		
3595 Aug 2, 1978	"	Annie S.			Church, By Deacons Mt. Pleasant Baptist	1084	523		Mt. Tp. Strip Old U.S. Hwy 11 Glassy
4695 Aug 11, 1978	"	S/A Zephia Turner		Zelpha	Earl Edward Turner, Jr.	1085	142		Int. Lot 33 "Dukeland Park" Denville
4738 Aug 14, 1978	"	Naomi Brenda E. Lee & Dr.		William	Corbett Timothy Hagwood	1085	187		Lot 107 "Bellingham" Sec. II Lantt Tp.
5147 Aug 16, 1978	"	Hail Allison, <i>et al</i>			Alexander H. Clark	1085	395	1.1	Acc. = Pt. Tract 4 U.S. Hwy 25 Sec. I
5429 Aug 18, 1978	"		Nelson H.		Bradley E. Huff, <i>et al</i>	1085	560		Lot 13 Welcome Ave. "Oak Crest" Sec. I
5518 Aug 21, 1978	"	Charles K.			Frank C. Turner	1085	750		Lot 440 Wagonwood Dr. "Wagonwood"
7259 Sept 5, 1978	"			<i>et al</i> William C.	Alvin Baker, <i>et al</i>	1086	704		Band for Title - 31.16 Acc. R/W Jug Factory Rd - also reserved easement
"	"			<i>et al</i> Sharon R.	"	1086	704		
7260 Sept 5, 1978	"			<i>et al</i> William C.	Wayne Wells, <i>et al</i>	1086	706		Band for Title - 13.91 Acc. Jug Factory Road also reserved easement
"	"			<i>et al</i> Sharon R.	"	1086	706		
7658 Sept 7, 1978	"		John Fred Jr.		Nelson A. Turner	1086	953		Contract
9069 Sept 20, 1978	"	Albert, Sr.			Nita B. Turner	1088	262		Lot 4 Pendleton Rd. "Bramlett Park" Tp. also per. property
9473 Sept 22, 1978	"		Judy M.		Douglas A. Turner, Sr.	1088	446		Int. 1 Acre Camp Creek Rd. Highland
9458 Sept 22, 1978	"	Sr. (formerly Hail Allison)			Steve T. McWhite	1088	477		Quit Claims Deed - Int. Tract Dixie Circle

DIRECT or GRANTOR Index to Real Estate Deeds -- Greenville County, S. C.

Open at Proper Tab according to First Letter or Letters of Name and refer to Buff Sub-Index sheet for page reference.

K&E PRINTING CO., GREENVILLE, S. C.

FILE NUMBER	DATE OF RECORD	GRANTORS FAMILY NAMES	GIVEN NAMES ABCDEFGH	GIVEN NAMES IJKLMNO	GIVEN NAMES PQRSTUWXYZ	GRANTEES	BOOK	PAGE	NO. OF ACRES	BRIEF DESCRIPTION, LOCATION, ETC. (NOT WARRANTED)
9459	Sept 22, 1978	Turner	Mr. (formerly Nail Allison)	Nail Allison		Doris M Grant	1088	449		Dixie Circle Quit Claim Deed Int. 20.335 Acres
9598	Sept 25, 1978	"		et al James G.		Evelyn H. Lilly	1088	562		Lot 8 Woodwood Dr. "Wildcaine Est. Sec. III
"	"	"		et al Martha A.		"	1088	562		
10149	Sept 29, 1978	"	Formerly Helen L.	Helen Mims		Joseph V. Turner	1088	924		Power of Attorney
10151	Sept 29, 1978	"			III Thomas A.	Joseph V. Turner	1088	926		Power of Attorney
10150	Sept 29, 1978	"	Arnold F.			Joseph V. Turner	1088	928		Power of Attorney
10148	Sept 29, 1978	"	by atty-in-fact Joseph Turner Arnold F. + Joseph V.	Indiv. - s/a Joseph Turner		H. Jeff Joseph	1088	870		Int. pt. lot 31 S. Calhoun St.
"	"	"	Att. - in - fact Joseph Turner			"	"			
"	"	"	Helen Mims	+ Thomas A. III		"	"	1088	870	
"	"	"	Att. - in - fact for	Thomas A. III, Arnold F., and Helen Mims s/a Joseph V. Turner	Joseph	"	"	1088	870	
10363	Oct 2, 1978	"	Alfred E.			Jane K. Jones	1089	57		Unit 30 Bridgemen Horiz. Prop. Regim.
10454	Oct 2, 1978	"	Alvin C. + Joyce M.			Shelby H. Jones	1089	78		Lots 4+5 + strips, S.C. Hwy 253
12489	Oct 20, 1978	"	Franklin S. + Linda	Franklin S. + Linda	Franklin S. + Linda	9-6-85 #8210 Lot 81-213 Fid. Fed. S. + S. Assoc.	1090	321		Real Prop. Agree.
13212	Oct 27, 1978	"	Frank			Marie C. Turner	1090	687		Lot Hresham Rd. Austin, Tp.
13518	Oct 31, 1978	"	et al Christopher K.			et al William Michael Bell	1090	949		Lot 46 Great Allen Rd. "Del Norte Ests" Sec. I
"	"	"	et al Godie S.			"	"	1090	949	
13686	Nov 1, 1978	"	David N. + Mary Earl B.			et al Franky M. Simpson	1091	56		Lot 12 + pt. lot 11

DIRECT or GRANTOR Index to Real Estate Deeds -- Greenville County, S. C.

(4)

Open at Proper Tab according to First Letter or Letters of Name and refer to Buff Sub-Index sheet for page reference.

KEYS PRINTING CO., GREENVILLE, S. C.

FILE NUMBER DATE OF RECORD	GRANTORS FAMILY NAMES	GIVEN NAMES ABCDEFGH	GIVEN NAMES IJKLMNO	GIVEN NAMES PQRSTUWXYZ	GRANTEES	BOOK	PAGE	NO. OF ACRES	BRIEF DESCRIPTION, LOCATION, ETC. (NOT WARRANTED)
15014 Nov. 14, 1978	Turner	Cecil R.			Henry H. Hammond, et al	1091	835		Hill Rd.) O'Neal Tp. "Paris-Lieu Sec. I Lot 48 Hwy 290 (Green-Souat
15715 Nov. 20, 1978	"	et al Carl E. Jr.			Society of the U.S. The Equitable Life Assurance	1092	303		Lot 235 Del Norte Estate Sec. II
"	"	et al Betty J.			" " " "	1092	303		
16018 Nov. 22, 1978	"	Jr. Douglas			Arthur P. Campbell	1092	458	1	Also; Personal Pty. Cura Camp Creek Rd. Highland Tp.
16124 Nov. 24, 1978	"		Joanne H.		Duke Power Co.	1092	537		Right-of-Way
16759 Dec. 1, 1978	"	Adger E.			Metropolitan Sewer	1093	6		Right-of-Way (M9.4-1-2.1)
16759 Dec. 1, 1978	"	C.R.			Metropolitan Sewer	1093	10		Right-of-Way (M9.4-1-2.5)
17148 Dec. 5, 1978	"	Charles F. + Joanne H.			The Works of the City of Greenville Commissioners of Public	1093	221		Easement Off Hwy. 276
17389 Dec. 6, 1978	"	Albert, et al			Belle T. Turner	1093	276	82/100	Ccs. Hannon Rd. Saluda Tp.
18164 Dec. 15, 1978	"			et al Wallace E.	T. Walter Braslier	1093	781		Ind. Facts St. Park Place, Knille Tp.
18862 Dec. 21, 1978	"		Joe Nema		Houston Miller	1094	195		Lot 11 Blk P Third Line + Fourth St. + Ams
21519 Jan. 22, 1979	"	Barbara B. + Joseph W.			et al Timothy M. Swogard	1095	735		Lot 8 Sunrise Terrace Park "Map 2
24205 Feb. 22, 1979	"		James D. + Patricia F.		Peggy Turner	1097	258		Lot 11 Easley Bridge Rd. "Camilla
24629 Feb. 27, 1979	"	Ema Marie			Lillian T. Griffin	1097	540		Power of Attorney
24866 Feb. 28, 1979	"	et al Calvin D.			Kenneth Barry Helton	1097	578		Lot 240 Pioneer Park Cleveland Tp.
"	"	et al Florence			" "	1097	578		

DIRECT or GRANTOR Index to Deeds — Greenville County, S. C.

(H)

Open at Proper Tab according to First Letter or Letters of Name and refer to Buff Sub-Index sheet for page reference.

KEYS PRINTING CO., GREENVILLE, S. C.

FILE NUMBER DATE OF RECORD	GRANTORS FAMILY NAMES	GIVEN NAMES ABCDEFGH	GIVEN NAMES IJKLMNO	GIVEN NAMES PQRSTUVWXYZ	GRANTEES	BOOK	PAGE	No. of Acres	BRIEF DESCRIPTION, LOCATION, ETC. (Not Warranted)
30829 Apr 23, 1979	Turner	By atty-in-fact Joseph V. Turner Arnold F. + Joseph V.	Indiv. d/a Joseph Turner		H. Left Joseph	1101	99		Renunciations of Dower For orig. see Deed Bk. 1088 Pg. 870
"	"	By atty-in-fact Helen Mims + Joseph V. Turner		Thomas A.	" " "	1101	99		
30830 Apr 23, 1979	"	By atty-in-fact Joseph V. Turner Arnold F. + Joseph V.	Indiv. d/a Joseph Turner		H. Left Joseph	1101	100		Renunciation of Dower For orig. see Deed Bk. 1088 Pg. 870
"	"	By atty-in-fact Helen Mims + Joseph V. Turner		Thomas A.	" " "	1101	100		
31437 Apr 27, 1979	"	By atty-in-fact Ewa M.	Lillian L.	Driffen	Richard G. Sance Co., Inc.	1101	398	1.78	Ac. Turner Rd. Highland Twp. Sec. III Austin Twp.
31516 Apr 30, 1979	"	Connie M. + John A.			H. E. Freeman Construction	1101	432		Lot 258 Bellwood Cir. "Westwood Hills" Paris mt. Twp.
31699 May 1, 1979	"			May S.	Wesley L. Nix, et al	1101	535		Lot 7 Pemberton Dr. "Montroyal"
32949 May 11, 1979	"	Greg S., et al			Preferred Homes, Inc.	1102	255		Lot 128 Coach Hills
33030 May 11, 1979	"	Greg S., et al			Better Homes of Greenville, Inc.	1102	369		Lots 130+131 Coach Hills
33452 May 16, 1979	"	Christine C. + et al	John Wayne		Dennis W. Burden, et al	1102	562		Lot 45 Crosscreek Lane "Mountainbrook"
34127 May 21, 1979	"	Greg S.			Better Homes of Greenville, Inc.	1102	975		Lot 186 "Coach Hills"
36251 June 7, 1979	"	Ethel M.			Robert J. Bailey, et al	1104	278		Lot 14 "Hilbert Court"
36491 June 8, 1979	"	Greg S.			William C. Benton, et al	1104	370		Map No. 1 Lot 16 Gary Ave. "Cunningham Acres"
36513 June 8, 1979	"			Roblitt Ruth	Taylor Holden, et al	1104	386		Lot 51 Perry St. Chick Springs
37374 June 18, 1979	"	Edford			Richard F. Mabery, et al	1104	929		Unit 85 Harbor Town Stanley Dr.
760 July 4, 1979	"		H. Norma	Wallace E.	Robert W. Roddy	1106	342		"Union Bleachers" Lot 118 (#13) Arlington Ave.

DIRECT or GRANTOR Index to Deeds — Greenville County, S. C.

Open at Proper Tab according to First Letter or Letters of Name and refer to Buff Sub-Index sheet for page reference.

KEYS PRINTING CO., GREENVILLE, S. C.

9
(I)

FILE NUMBER	DATE OF RECORD	GRANTORS FAMILY NAMES	GIVEN NAMES ABCDEFGH	GIVEN NAMES IJKLMNO	GIVEN NAMES PQRSTUWXYZ	GRANTEES	BOOK	PAGE	No. of Acres	BRIEF DESCRIPTION, LOCATION, ETC. (Not Warranted)
1635	July 16, 1979	Turner		et al Neil F.		James C. Ineed	1106	731		Tract 8 Waters Rd.
"	"	"		et al Linda R.		" "	1106	731		
2374	July 20, 1979	"		Houston D.	shdw. + exp. et al Wallace E.	W. R. Henegar, et al	1107	143		shd. Lot 27 North Haven Dr. "Buncombe Park"
"	"	"		Sonia	et al Ronald W.	" " "	1107	143		
3796	Aug 1, 1979	"	et al Haynell G.			Therrie Howard Genter	1108	341	1.40	Ac. Glassy Mt. Tp.
4609	Aug 7, 1979	"	et al Charles D. Jr.			Randy Gady, et al	1108	868		Lot 5 Soraine Drive "Meadowbrook Farms"
"	"	"	et al Carol J.			" " "	1108	868		
5925	Aug 20, 1979	"		James R. Jay		Joe H. Thomason	1109	701		shd. Lot 94 "Sunset Hills"
6236	Aug 21, 1979	"	a/k/a Leslie W.	Carolyn Withers		Joe H. Thomason	1109	837		shd. Lot 94 "Sunset Hills"
6897	Aug 27, 1979	"	et al Greg S.			Better Homes of N.ville, Inc.	1110	185		Lot 85 "Coach Hills"
7621	Aug 31, 1979	"	Emily A.	Larry W.		Lawrence S. Frank, et al	1110	638		Lot 3 Mauldin Cir. Mauldin Hills
8316	Sept 7, 1979	"	Greg S. et al			Better Homes of N.ville, Inc.	1111	18		Lot 84 Coach Hills Dr. Coach
8521	Sept 11, 1979	"	Greg S. et al			Tak Cheung Chan, et al	1111	122		Lot 149 "Coach Hills"
8520	Sept 11, 1979	"	Greg S. et al			See-ye Wong	1111	123		Lot 151 "Coach Hills"
8519	Sept 11, 1979	"	Greg S. et al			Thomas K. F. Wong, et al	1111	124		Lot 152 "Coach Hills"
8518	Sept 11, 1979	"	Greg S. et al			Jeffrey C. M. Li, et al	1111	125		Lot 150 "Coach Hills"

DIRECT or GRANTOR Index to Deeds — Greenville County, S. C.

9
(I)

Open at Proper Tab according to First Letter or Letters of Name and refer to Buff Sub-Index sheet for page reference.

KEYS PRINTING CO., GREENVILLE, S. C.

FILE NUMBER DATE OF RECORD	GRANTORS FAMILY NAMES	GIVEN NAMES ABCDEFGHIJ	GIVEN NAMES JKLMNOPQ	GIVEN NAMES RSTUVWXYZ	GRANTEES	BOOK	PAGE	No. of Acres	BRIEF DESCRIPTION, LOCATION, ETC. (Not Warranted)
9072 Sept. 14, 1979	Turner	Greg L. et al			Better Homes of Greenville, ^{Inc.}	1111	611		Contract for Deeds
8945 Sept. 14, 1979	"			Roy E.	Minial M. Wallace	1111	511		Lot 1 W. Harris Rd. "Humbler"
9299 Sept. 17, 1979	"			James Ronnie	Catherine N. Turner	1111	714		"Imperial Hills" Lot 25 Buchhorn Rd.
9586 Sept. 19, 1979	"	Greg L. et al			Better Homes of Greenville, Inc	1111	871		"Hills" Lot 162 Coach Hills Dr. "Coach
9579 Sept. 19, 1979	"			Robert M.	Herman Krieger	1111	846		Lot. 9.61 Acs. Hwy. 25 Tr. Rest
9583 Sept. 19, 1979	"				Herman Krieger	1111	862		Lot. 9.61 Acs. Hwy. 25 Tr. Rest
10903 Oct. 1, 1979	"			R. G.	Dean Hosnell, et al	1112	693	1.7	Acs.
11539 Oct. 5, 1979	"	Christopher K. et al			Frankline J. Nealy, et al	1113	23		Lot
" "	"	Godie S. et al			" " "	1113	23		
11778 Oct. 8, 1979	"	Greg L. et al			Better Homes of Greenville, ^{Inc.}	1113	186		"Coach Hills" Lot 86 Coach Hills Drive
14102 Oct. 24, 1979	"	Cecil R.			Robert L. Norton et al	1114	331		Lot. Lots 23 & 24 Baker St. Princeton St. J M Fortna D/12
14410 Oct. 29, 1979	"	Gwendolyn U. et al			Willie J. Allen et al	1114	509		Lot 1, 16 & 17 Anderson Rd
14950 Nov. 1, 1979	"			Jane E. + Ricky Clyde	Fred L. Barbary et al	1114	775		Lot 3 "Barbary Hgts"
15061 Nov. 2, 1979	"			Roy A.	John Everett Cannon ^{et al}	1114	849		Lot 5 Cleland Ln.
16629 Nov. 15, 1979	"			Keith N. et al	William E. Harper	1115	690		Lot 642 Yellowwood Dr. "Westwood" Sec. 6
" "	"			Nikki R. et al	" " "	1115	6901		

DIRECT or GRANTOR Index to Deeds — Greenville County, S. C.

9

(J)

Open at Proper Tab according to First Letter or Letters of Name and refer to Buff Sub-Index sheet for page reference.

KEYS PRINTING CO., GREENVILLE, S. C.

FILE NUMBER DATE OF RECORD	GRANTORS FAMILY NAMES	GIVEN NAMES ABCDEFGHIJ	GIVEN NAMES JKLMNO	GIVEN NAMES PQRSTUVWXYZ	GRANTEES	BOOK	PAGE	No. of Acres	BRIEF DESCRIPTION, LOCATION, ETC. (Not Warranted)
31026 Apr. 21, 1980	Turner			Martin R. et al	<i>Sewer Authority</i> Western Carolina Reg.	1124	352		Resolution - Declaration of Taking
"	"			Karen E. et al	"	1124	352		
31926 Apr. 30, 1980	"			Wallace E	W. Harold Stone et al	1124	887		Lot 37 Circle Dr.
32215 May 2, 1980	"			Lillian	Ressie Blessingame	1125	93		Lot 144 Blossom Dr. "Kennedy Park"
33208 May 14, 1980	"	Cecil R			William D. Jones et al	1125	795		Trallingwood Sec I Lot 43 Shadowmere Dr.
33806 May 21, 1980	"			Michael L. et al	G. Kenneth Pittman et al	1126	174		Lot 72 Barclay Dr. "Sunny Slopes", Sec I
"	"			Jenny C. et al	" " " "	1126	174		
34822 June 3, 1980	"			Mate G. & Sterling J. Jr.	Sandy Flats Investment Co.	1126	975		Contract
34770 June 3, 1980	"	Diane A.		W. E. III	John H. Menta et al	1126	890	15.70	Acres Old Greenville Spg. Rd.
35639 June 13, 1980	"	Darlene		7-6-83	Green Fed S. & L. Assn	1127	463		Real Prop Agree
36992 June 27, 1980	"			H. et al	Adam Fisher Jr.	1128	335	20.9	Acres
249 July 2, 1980	"	By George F. Miller & Charles Walton		Co. Tax Collector	John A. Taylor	1128	599		"Spring Brook Terrace" Lot 14 Dryden & Walton Dr.
405 July 7, 1980	"			Mamie E.	John F. Turner	1128	927		Lot Greystone Rd.
668 July 9, 1980	"	Helen Stokes		& William L.	Fleming D. Lynn et al	1128	851	1.81	Acres Highland Sp. for Drug
687 July 9, 1980	"	Helen Stokes		& William L.	Fleming D. Lynn et al	1128	854	2	Acres Beaverdam Creek Highland
2217 July 24, 1980	"	Dreg L. et al			Better Homes of O'ville S.C.	1129	773		Lot 155 Coach Hills

DIRECT or GRANTOR Index to Deeds — Greenville County, S. C.

(K)

Open at Proper Tab according to First Letter or Letters of Name and refer to Buff Sub-Index sheet for page reference.

KEYS PRINTING CO., GREENVILLE, S. C.

FILE NUMBER DATE OF RECORD	GRANTORS FAMILY NAMES	GIVEN NAMES ABCDEFGHIJ	GIVEN NAMES KLMNOP	GIVEN NAMES QRSTUVWXYZ	GRANTEES	BOOK	PAGE	No. of Acres	BRIEF DESCRIPTION, LOCATION, ETC. (Not Warranted)
12256 Oct. 20, 1980	Turner	et al Danny Ray			Timothy L. Brower	1135	766		Lot 1 old S.C. Hwy 14
"	"	et al Frances B.			" " "	1135	766		
12621 Oct. 23, 1980	"	et al Greg L.			Preferred Homes, Inc.	1135	935		Mauldin Lot 29 Woodgreen Dr. "Meadowood"
12621 Oct. 23, 1980	"	et al Greg L.			" " "	1135	943		Mauldin Lot 28 Woodgreen Dr. "Meadowood"
13618 Oct. 30, 1980	"	Dorothy A. &		Ralph	Annie Mae W. Allison	1136	452		Lot Charles St. Grant Tp.
16760 Dec. 3, 1980	"	Cathy L. & Joseph T.	11-1-84	Annice S. Inkerley	Sid. Ted S. P. Assn.	1138	329		Real Prop Agree
17116 Dec. 9, 1980	"		Jeanette A. &	Robert Earl Jr	Ernest Latham	1138	575		Lot 39 Mills Ave. "Langley Hgts." (N/W/4 Cedar Lane Rd)
17796 Dec. 15, 1980	"		Lillie Mae		Ernest O. Peterson	1138	904		Lot Cor. Monroe St. & Highland Ave.
17940 Dec. 16, 1980	"		Lou Alice		Jan Martin Flynn	1139	995		Power of Attorney
19707 Jan. 7, 1981	"				William R. Elizabeth W. Jones	1140	350		Lot B, E. Perry Rd
21459 Jan. 27, 1981	"	By Judge Frank Epps of Common Pleas			Robert M. et al	1141	586		Court order 81-C.P. 23-203 Closing Evans Rd.
"	"	By Judge Frank Epps Court of Common Pleas			et al Mrs Robert M.	1141	586		
21412 Jan. 27, 1981	"			R. E.	Martha H. Whitten	1141	542	1	.50 Acre Acre Old Augusta Rd. also
22469 Feb. 6, 1981	"	David S. et al	12-31-96	Annice S. Inkerley	Sid. Ted S. P. Assn.	1142	407		Real Prop Agree
"	"	Cathy S. et al	12-31-96	Annice S. Inkerley	" " " "	1142	407		
23451 Feb. 18, 1981	"	Earl Edward, Jr.			Charles W. Rutz, Jr. et al	1142	932		Dunkland Lot 33 Cr. 10 1/2 m. N. & Dunkland Dr.

DIRECT or GRANTOR Index to Real Estate Deeds -- Greenville County, S. C.

Open at Proper Tab according to First Letter or Letters of Name and refer to Buff Sub-Index sheet for page reference.

KETS PRINTING CO., GREENVILLE, S. C.

1

FILE NUMBER	DATE OF RECORD	GRANTORS FAMILY NAMES	GIVEN NAMES ABCDEFGH	GIVEN NAMES IJKLMNO	GIVEN NAMES PQRSTUWXYZ	GRANTEES	BOOK	PAGE	No. OF ACRES	BRIEF DESCRIPTION, LOCATION, ETC. (NOT WARRANTED)
24748	Mar. 4, 1981	Turner		marshall James	Dennis + William Michael Thomas et al	Hilda Lee Turner	1143	673		Lot 38, Flutwood Dr. "Magnolia Acres"
"	"	"				" " "	1143	673		
25282	Mar. 10, 1981	"		Irene S.		Melinda P. Turner	1144	6		TP. Lot Middle Tegen River, Highland
27505	Apr. 1, 1981	"	Charles D.	Mary Jo C.		Associates Financial	1145	456	10.40	Acc. U.S. Hwy 25
27809	Apr. 3, 1981	"		Oscar Odell		Sutton Properties & Pts.	1145	641		Lot 20 + 21 Buena Vista
"	"	"		et al		" " "	1145	641		
28751	Apr. 14, 1981	"	Charles D.	et al	4-5-83 #	25617 S&Bk. 80-2981.C.	1146	231		Agreement not to convey or encumber Real Estate
"	"	"	et al	et al	4-5-83 #	25617 S&Bk. 80-291	1146	231		
30035	Apr. 27, 1981	"	David B.	et al		Mark A. Miller, et al	1146	959		Lot 16 Derwood Cr. (Formerly Sharon Dr)
"	"	"	Emma M.	et al		" " " " "	1146	959		
30192	Apr. 29, 1981	"	Donna S.	et al		Michael W. Burdine	1147	98		Pt. lot 1
30512	May 1, 1981	"			et al	Southern Bell Tel & Tel.	1147	343		Right of Way Easement
"	"	"			et al	" " " " "	1147	343		
33083	May 29, 1981	"	Helen, et al			Ross Burgess	1148	960		Ordeal Sp Pt. 4.43 Acs. Also 2 1/100 acs
34691	June 15, 1981	"	Elgora S. +		William T.	Southern Bank & Trust Co.	1149	982		Real Prop Agree
34919	June 17, 1981	"	Howard			Patricia Anne Turner	1150	146		Acres Pt lot 16 Gary Ave. Cunningham

DIRECT or GRANTOR Index to Real Estate Deeds -- Greenville County, S. C.

(L)

Open at Proper Tab according to First Letter or Letters of Name and refer to Buff Sub-Index sheet for page reference.

SEYS PRINTING CO., GREENVILLE, S. C.

FILE NUMBER DATE OF RECORD	GRANTORS FAMILY NAMES	GIVEN NAMES ABCDEFGH	GIVEN NAMES IJKLMNO	GIVEN NAMES PQRSTUWXYZ	GRANTEES	BOOK	PAGE	NO. OF ACRES	BRIEF DESCRIPTION, LOCATION, ETC. (NOT WARRANTED)
646 July 8, 1981	Turner		Michael Leo		Lorraine R. Turner	1151	358		Int. Pt. Tract I Chick Spgs. Sp. River Falls Cleveland Tp.
965 July 13, 1981	"	Frances H.			Patricia T. Smith	1151	542		Int lot 12 River Dr. "Cool River Hgts"
2453 July 26, 1981	"			Wallace E. Bell 7/1/1A Sandra Chandler	Telegraph Co. Bell Telephone Co.	1152	523		Right of way Easement Lakes
3031 Aug 3, 1981	"			Sandra C.	David L. Milan, et al	1152	889		Lot 21 Harness Trail "Heritage Lakes"
3459 Aug 6, 1981	"		James Dale		Earle C. Graves, et al	1153	146		Lot 22 Harness Trail "Heritage Junction Hgts"
3529 Aug 7, 1981	"			Sophia with	Earsel Lee Kirkpatrick	1153	216		Int. lots 39 & 40 Parkers Rd. O'Neal Sp.
3756 Aug 11, 1981	"	now Alice M Almond Alice M.			Jerry Webb Almond	1153	354		Int. lot 5 Memorial Dr. E. Intn. Valleygreen
3865 Aug 11, 1981	"			Sandra F.	W. J. Hill, et al	1153	376		Lot 46 Oaklawn Sec. 2
4499 Aug 19, 1981	"	Danny Ray Martha Ann			Malinda P. Turner	1153	744	4	aca. & 7 aca. Highland Tp. O'Neal Sp.
5341 Aug 28, 1981	"	Cecalya Patricia			Robert Phillip Turner	1154	199		Int. 4 1/2 aca. M E Edkoney Rd.
7329 Sept 21, 1981	"	Annette W. et al			Heathwood of S.C.	1155	420		Restrictions Sec. 5
7857 Sept 24, 1981	"		Jene &	W. L.	American Service Corp.	1155	843		Lot 9 Rabon Ct. "Pond House" (Hwy 29)
8545 Oct 5, 1981	"			Vera	T. Walter Brasher	1156	251		Lot Wade Hampton Blvd.
9409 Oct 14, 1981	"	Beatrice L. & Leonard W. Lucinda Rae			Alan J. Turner Public Transportation et al	1156	770		General Durable Power of attorney
9544 Oct 15, 1981	"	Kelen		Robert M.	S.C. Dept. of Highways &	1156	845		Agreement
11581 Nov 9, 1981	"	Claud Ruth			Mary J. Turner	1158	68		General Power of attorney

DIRECT or GRANTOR Index to Deeds — Greenville County, S. C.

()

☞ Open at Proper Tab according to First Letter or Letters of Name and refer to Buff Sub-Index sheet for page reference.

KEYS PRINTING CO., GREENVILLE, S. C.

FILE NUMBER DATE OF RECORD	GRANTORS FAMILY NAMES	GIVEN NAMES ABCDEFGHIJ	GIVEN NAMES JKLMNO	GIVEN NAMES PQRSTUVWXYZ	GRANTEES	BOOK	PAGE	No. of Acres	BRIEF DESCRIPTION, LOCATION, ETC. (Not Warranted)
11594 Nov. 9, 1981	Turner	Elizabeth C.	Nelson H.		Richard S. Huff, et al	1158	46		Lots 11 & 12 Welcome St. Sec. 3
13017 Dec. 1, 1981	"	James Dale			Sandra J. Turner	1158	969		Lot 4 Central Realty Corp. add. to Wildaire Estate
13122 Dec. 1, 1981	"	Monroe L			Bernice P. Turner	1158	986		mt. lot 7 Ramblewood Lane
13221 Dec. 2, 1981	"			Patsy Elaine	School Dist of Airl. ^{County}	1159	35		2 1/2 494 - 1 - 69.4
13494 Dec. 7, 1981	"			Walter W.	Carl D. Neal, et al	1159	181	0.52	Acres U.S. Hwy 25 (second line) BK. D "Sunny slopes"
13707 Dec. 9, 1981	"	Jane S			William D. Skelton	1159	310		Int. lot 18, 19 & 20 Catawba St.
14135 Dec. 16, 1981	"			Robert C.	The Kissell Company	1159	501		Lot 29 Calvert St.
" "	"			Lealey et al	" " "	1159	501		
" "	"			Sandra E.	" " "	1159	501		
14177 Dec. 16, 1981	"			Sandra J.	Michael A. Lewers ^{et al}	1159	552		Lot 4
15264 Jan. 4, 1982	"	Jessie J.			Sophie B. Turner	1160	420		2 1/2 Lot Duncan Rd. Bates Tp
15654 Jan. 7, 1982	"	Kelley &	Winnie J.		Calvin E. Motte, et al	1160	746	1.60	acres Brown Rd.
15950 Jan. 12, 1982	"	Greg L.			T. Walter Brasher	1161	37		Lot 129 Coach Hills
15952 Jan. 12, 1982	"	Greg L.			Double C. Corp	1161	39		Lots 153, 154 & 157 Coach Hills
16111 Jan. 18, 1982	"	Frances L.	James C.		Ray Bydlett	1161	138		Sec. 2 Grant Tp. Lot 26 Evelyn Dr. Englewood Est.
16632 Jan. 25, 1982	"			Sophie B.	Jessie J. Turner	1161	407		Int lot Duncan Rd. Bates Tp
18141 Feb. 12, 1982	"	Belle J.			Albert Turner, et al	1162	377	8 1/2	acres Hannon Rd. Saluda Tp

DIRECT or GRANTOR Index to Deeds — Greenville County, S. C.

M

Open at Proper Tab according to First Letter or Letters of Name and refer to Buff Sub-Index sheet for page reference.

KEYS PRINTING CO., GREENVILLE, S. C.

()

FILE NUMBER DATE OF RECORD	GRANTORS FAMILY NAMES	GIVEN NAMES ABCDEFGH	GIVEN NAMES IJKLMNO	GIVEN NAMES PQRSTUVWXYZ	GRANTEES	BOOK	PAGE	No. of Acres	BRIEF DESCRIPTION, LOCATION, ETC. (Not Warranted)
18263 Feb. 15, 1982	Turner			S. B.	Paul M. Vernon, <i>et al</i>	1162	439		Tract 1 also Pt. Tract Saluda Tp.
21880 Mar. 31, 1982	"		James Dale	Sandra F.	Benjamin C. Buxton, Jr. <i>et al</i>	1164	717		Lot 3 Ruthany Rd. Austin Tp.
23721 Apr. 23, 1982	"	Edford <i>et al</i>			Douglas Genarr Turner, <i>et al</i>	1165	834		Unit 26 Stanley Dr. Harbor Town
"	"	Helen G.			" " "	1165	834		
23970 Apr. 27, 1982	"			Robert E.	James A. Cape	1166	13		Lease Agreement
24614 May 5, 1982	"	Greg L. <i>et al</i>			Erling Edward Fairfax, Jr.	1166	401		Lot 24 Meadowood Mauldin
24867 May 7, 1982	"		Mary Jo <i>et al</i>		Pinckney Burns, Jr.	1166	588	7	Acres Buncombe Rd. Bates Tp.
24963 May 10, 1982	"	G. M.			Blondell Davis	1166	625		Power of attorney
26482 May 27, 1982	"		Mary Jo <i>et al</i>		Pinckney Burns, Jr.	1167	626	7	Acres Buncombe Rd. Bates Tp. <small>For Orig. see Deed Bk 1166 Page 588</small>
27271 June 7, 1982	"	Edward			Genova Hall	1168	173		Int. Lot 36, Shadows
324 July 2, 1982	"	Cristina B.		William R.	Josef J. Majka <i>et al</i>	1169	690		Lot 47 Mistletoe Dr. Mountain
3124 Aug. 1, 1982	"		Marsden D.		Cherokee Forest (add)	1171	648		Release of Protective Covenants for Lot 6. For Protective Covenants see Deed Bk 132 Pg 61
"	"	"	"	"	" " "	1171	648		
3402 Aug 10, 1982	"	B. F.			Julius F. Owens <i>et al</i>	1171	831	1/4	Acres Old Pelzer Rd. Grove Tp.
3667 Aug 13, 1982	"		James Dale		Jimmie Dale Meyer, <i>et al</i>	1172	121		Lot 60 Quail Run Cr. "Quail Run"
5568 Sept. 3, 1982	"	Dale <i>et al</i>			Eva Elizabeth Hart	1173	329	1.14	ac. Barry Mill Rd

DIRECT or GRANTOR Index to Deeds — Greenville County, S. C.

☞ Open at Proper Tab according to First Letter or Letters of Name and refer to Buff Sub-Index sheet for page reference.

KEYS PRINTING CO., GREENVILLE, S. C.

(N)

FILE NUMBER DATE OF RECORD	GRANTORS FAMILY NAMES	GIVEN NAMES ABCDEFGH	GIVEN NAMES IJKLMNO	GIVEN NAMES PQRSTUVWXYZ	GRANTEES	BOOK	PAGE	No. of Acres	BRIEF DESCRIPTION, LOCATION, ETC. (Not Warranted)
5569 Sept. 3, 1982	Turner				Stephen Junior Southern	1173	333	0.488	ac. Southern Rd.
6369 Sept. 14, 1982	"			5-5-83 # 29174	let of 80-1083 Roy A. Jr. American Fed. S. & L. Assoc.	1173	806		Real Prop. Agree.
6318 Sept. 14, 1982	"		J. David		H. Paul Brantley, et al	1173	764	0.3	Ac. (4-B-1) also Restrictions
7870 Sept. 30, 1982	"	Bettie L.	+	William J.	Nellie J. Belt	1174	859		Lot 6 Baker Rd. Gantt Sp.
7951 Oct. 1, 1982	"			Ralph	Naskell E. Lumblin, et al	1174	918		Pt. Lots 27 + 29 + Lot 28 Grove Rd. King St) West View
8295 Oct. 5, 1982	"	Elizabeth C. Nelson H.	+		Jeff B. Raines, et al	1175	129		Pt. Lot 5 Crestone Dr. (formerly also: Personal Prop.
8365 Oct. 5, 1982	"	By Master W. Daniel	+	Theresa B.	Administrator of Veterans'	1175	187		Lot 11 + 12 Aberdeen Highlands
9414 Oct. 18, 1982	"	S/A Claudia Ruth Turner Claud Ruth			Frances H. Revis	1175	838		Annex Lots 17, 3, 8 White Circle Falls & Nature Trail
10038 Oct. 26, 1982	"	G. M.			Anita J. Turner	1176	146		Pt. Lots 16 + 17 Rosewood St.
12497 Nov. 23, 1982	"	Charles D.		4-22-83 #	27597 80-754 The First Nat'l Bank of S.C.	1177	776		Agreement not to Convey or Encumber Real Estate
"	"	Gail A.		4-22-83 #	27597 80-754 " " " " " "	1177	776		
12714 Nov. 24, 1982	"	Nelen R.	+		Robert M. Western Carolina Regional Dev. Authority	1177	831		Right of Way (485-1-13)
12714 Nov. 24, 1982	"	Nelen R.	+		Robert M. Western Carolina Regional Dev. Authority	1177	835		Right of Way (485-1-13)
12867 Nov. 29, 1982	"			5-5-83 # 29174	let of 80-1084 Roy A. Jr. American Fed. S. & L. Assoc.	1177	992		Real Prop. Agree
12867 Nov. 29, 1982	"	Diane A.	+		William E. Gerald L. Southland, et al	1177	921		Lot 264 Devinger Place Sec 12 TP.
12895 Nov. 29, 1982	"			James Ronnie	William R. Lynch, et al	1177	938	1.03	Ac. Rutherford Rd. Chick Spgr

DIRECT or GRANTOR Index to Deeds — Greenville County, S. C.

(N)

Open at Proper Tab according to First Letter or Letters of Name and refer to Buff Sub-Index sheet for page reference.

KEYS PRINTING CO., GREENVILLE, S. C.

FILE NUMBER DATE OF RECORD	GRANTORS FAMILY NAMES	GIVEN NAMES ABCDEFGHIJ	GIVEN NAMES JKLMNO	GIVEN NAMES PQRSTUVWXYZ	GRANTEES	BOOK	PAGE	No. of Acres	BRIEF DESCRIPTION, LOCATION, ETC. (Not Warranted)
13267 Dec. 1, 1982	Turner			etal James L.	etal William R. Lynch	1178	246		Ingress & Egress Easement
" "	"			etal Mary Ann	" " "	1178	246		
13215 Dec. 1, 1982	"			etal James H.	Metropolitan Jewish Sub'd.	1178	289		Satisfaction of Agreement Touching see Deed Bk. 1119 Pg 70
" "	"			etal Judith S.	" " "	1178	289		
13848 Dec. 8, 1982	"			etal J. B.	Sec. of State of S.C.	1178	607		Oak Crest Baptist Church Certificate of Incorporation Sec. 2 Cleveland Tp.
17131 Jan 13, 1983	"			etal James L.	etal Alvin G. Mc Daniel	1180	777		Lot 39 Shoal Dr. Silver Shoals
17818 Jan. 20, 1983	"	By master w. Daniel Garborough, Jr.		etal Greg L.	Ronald L. Tix	1181	172		Lot 16 Foxwood Lane Biblecreek Phase II Sec. II
"	"	By Master w. Daniel Garborough, Jr.		etal Carolyn L.	" " "	1181	172		
18107 Jan. 25, 1983	"			Martin L.	Omega Julia R. Turner	1181	320		Int Lot 2 Mary St.
19738 Feb. 9, 1983	"	Greg L.			J. Lourens Rice	1182	313		Int. 10 Lata Meadowood Sec. 2
51223 Feb. 25, 1983	"			Sandra F.	etal Allen S. Woznicki	1183	228		Lot 61 Westminster Village Dr. Oakfern, Sec. 2
22279 Mar. 7, 1983	"			Sandra F.	etal William Michael Smith	1183	864		Lot 47 Cr. Holland Rd. & Oakfern Ansel School Rd. O'Neal Tp.
22528 Mar. 9, 1983	"			Irene	etal Reginald L. Turner	1184	90		Lot Mosteller Rd. (State Hwy 14) &
25699 Apr. 6, 1983	"	Helen Stokes +		William L.	etal Robert A. Hammock	1185	825		Lot Berry Mill Rd
27083 Apr. 18, 1983	"	Bertha			Kathleen Fleming	1186	597		Power of Attorney
27877 Apr. 25, 1983	"			Tex Rhodes	Dak S. Turner	1187	42		Int. .7 acs. Highlands Tp.

DIRECT or GRANTOR Index to Deeds — Greenville County, S. C.

Open at Proper Tab according to First Letter or Letters of Name and refer to Buff Sub-Index sheet for page reference.

KEYS PRINTING CO., GREENVILLE, S. C.

FILE NUMBER DATE OF RECORD	GRANTORS FAMILY NAMES	GIVEN NAMES ABCDEFGH	GIVEN NAMES IJKLMNO	GIVEN NAMES PQRSTUWXYZ	GRANTEES	BOOK	PAGE	No. of Acres	BRIEF DESCRIPTION, LOCATION, ETC. (Not Warranted)
28979 May 3, 1983	Turner	Helen M.	etal		W. D. Mayfield etal	1187	613		Bates Tp. Mt. 10.4 acres S.C. Hwy 288
28954 May 3, 1983	"	Helen M.	etal		Jesse E. Mayfield	1187	617		Bates Tp. Mt. 10.4 acres S.C. Hwy. 288
28955 May 3, 1983	"	Helen M.	etal		George R. Mayfield III	1187	621		Bates Tp. Mt. 10.4 acres S.C. Hwy 288
30216 May 13, 1983	"	Doris C.	etal		Nellie D. Stuyffling	1188	233		Track, David St
31344 May 24, 1983	"	Annie Mae			Betty Turner letter	1188	793		Power of attorney
31714 May 27, 1983	"			aka Virginia G. Turner Lyon Virginia G.	Charles E. Anderson, etal	1189	17		Easement
33090 June 7, 1983	"			Reginald L.	Fredda B. Turner	1189	826		Int. 7.96 acres Highland Tp
35163 June 24, 1983	"			Wade H.	Duke Power Company	1191	160		Right of Way
552 July 6, 1983	"			Vergie B.	Jennille O. Clark	1191	810	9.25	acres (lot 3) Paris Mt. Tp.
1752 July 18, 1983	"	Annie Mae			Betty Turner Lett	1192	479		Power of attorney
2635 July 25, 1983	"		Intiv + Administratif, etal		Ray Nelson McFarlin	1193	05		Sw H lot 16 Pine St. Woodville 24th Town
3229 July 29, 1983	"	Bernice Sue			Douglas Geneva Turner	1193	288		Int. Unit 26 Stanley Dr. Harbor
3549 Aug 18, 1983	"	Mrs Celia E. Celia E.			C. Blanche Porter	1194	678		General Power of attorney
6131 Aug 22, 1983	"	Harvey			Gary E. Cox	1194	815		lot 24 1/4 14 1/4 Hwy 2p, Abailot
6267 Aug 23, 1983	"			Jessie J.	Daphne B. Turner	1194	847		lot 11 Duncan Rd. Bates Tp.
					(over)				

DIRECT or GRANTOR Index to Deeds — Greenville County, S. C.

(0)

Open at Proper Tab according to First Letter or Letters of Name and refer to Buff Sub-Index sheet for page reference.

KEYS PRINTING CO., GREENVILLE, S. C.

FILE NUMBER DATE OF RECORD	GRANTORS FAMILY NAMES	GIVEN NAMES ABCDEFGH	GIVEN NAMES IJKLMNO	GIVEN NAMES PQRSTUVWXYZ	GRANTEES	BOOK	PAGE	No. of Acres	BRIEF DESCRIPTION, LOCATION, ETC. (Not Warranted)
6349 Aug 23, 1983	Turner	Albert			Lee Roy Goodwin et al	1194	897		Cleveland Tp. Lot 9 Duckworth Rd, Ryeon Falls
7080 Aug 30, 1983	"				Dandra Roger L. Quenouillere et al	1195	347		Longacre Rd. Heritage Lakes Lot 51 5.316 Ac. Ct. July 1983 +
7016 Aug 30, 1983	"	Cecil R.			Alpha J. Wise	1195	369		Lot 2 Jones Rd, Chick. Spgs. Tp
9918 Sept 23, 1983	"			Franklin Jerry et al	Elaine W. Hawkins	1197	25		Lot 37 Pine Needle Rd. Valleybrook Sec 1
" "	"			Vicky J. et al	" " "	1197	25		
10341 Sept 28, 1983	"			<i>Cancelled deed BK 1212 pg 252 Dennis S. Lindsey # 25225</i> Kate Greene	Lois Alice Turner et al	1197	303		Power of attorney
10714 Sept 30, 1983	"			Robert E.	Jimmy W. Armstrong	1197	496	2.31	ac. (Southern Acres Rd)
11009 Oct 3, 1983	"			<i>S/B/A San-Net Builders</i> James Dale et al	James M. Smith et al	1197	586		Mauldin Lot 8 Bethel Rd. Forest Trail
12102 Oct 12, 1983	"	Cecil R.			Wesley W. Fletcher et al	1198	313		Lot 12 Sunnydale Dr. Cole Ac. S. Highland Tp.
13709 Oct 27, 1983	"	Annie C.			Theron Jew	1199	314		Lot 6 = 0.9 ac. Hwy. 101
14470 Nov 1, 1983	"			Phillip Joseph et al	Bob B. Sexton & Co. Inc.	1199	688		Lot 53 Duncan Mills Village Sec 1
" "	"			Kathy Lynn et al	" " " "	1199	688		
15036 Nov 7, 1983	"			Lillie Pearle	William J. Lollis et al	1200	51	0.65	Chick Springs Tp. ac. Old Chick Springs Rd.
18292 Dec 8, 1983	"	Evelyn Lynette		Stubb's et al	Kenneth B. Stubb's Jr.	1202	97		Int. 2 lots 21 + 22 Rosman Rd.
20412 Dec 29, 1983	"	Albert			Cooperative, Inc. Blue Ridge Electric	1203	425		Easement Electric Line Right of Way Coachwood Forest, Phase 1
23647 Jan 31, 1984	"			Peggy L. et al	Nancy L. League	1205	458		Int. Lot 22, E. Georgia Rd.

DIRECT or GRANTOR Index to Deeds — Greenville County, S. C.

()

(P)

☞ Open at Proper Tab according to First Letter or Letters of Name and refer to Buff Sub-Index sheet for page reference.

FILE NUMBER DATE OF RECORD	GRANTORS FAMILY NAMES	GIVEN NAMES ABCDEFGHIJ	GIVEN NAMES JKLMNO	GIVEN NAMES PQRSTUVWXYZ	GRANTEES	BOOK	PAGE	No. of Acres	BRIEF DESCRIPTION, LOCATION, ETC. (Not Warranted)
25167 Feb 15, 1984	Turner			P. Susette	Mae T. Snoddy ^{etal}	1206	327		Sans Souci Villa Lot 184 pt 19 1/2 Franklin Rd Bridwell Rd.
25236 Feb 16, 1984	"		Judy M.		Jerry D. Fowler	1206	366		Lot 166 Sunny Slopes, Sec III
25958 Feb 23, 1984	"	AKA	Maudie Kallins Maudie R.	Turner	Francis White ^{etal}	1206	776		Lot 1, Jarresten Dr. Austin, Sp.
26242 Feb 27, 1984	"		J. David		works of the City of Greenville Commissioners of Public	1206	942		R/W 0.2 Acres
27302 Mar 6, 1984	"	FKA	Wm St. Bishop John St.		Joseph F. Jordan ^{etal}	1207	586		Sub 10 Eagle Ridge Ln Mountain
28185 Mar 14, 1984	"		Leslie S.		Walley A. Turner	1208	74		Coach Hills Int Lot 146 Coach Hills Dr.
28730 Mar 19, 1984	"		Evelyn Lynette	Stables	Kennith B. Stubbs Jr	1208	446		Int Lot Gasman Rd
30494 Apr 2, 1984	"			Patsy E.	Gregory A. Bill ^{etal}	1209	559	1.7	ac Duncan Rd
30487 Apr 2, 1984	"		Albert R.	+ Roger Dale	Alan D. Cox ^{etal}	1209	663		Pt. Lot 111 + 112 Camilla Ph. Perry Rd. Casaloma Eats.
33079 Apr 23, 1984	"		Harold C. + Margaret E.		Roger L. Berry ^{etal}	1211	36		Lot 7 Linda Jane + New Wedgewood Ave.
33458 Apr 26, 1984	"		B. J.		Dee Smith Co. Inc	1211	221	3.31	Acres Cr Rutherford Rd + Place Heritage Lakes
33973 Apr 30, 1984	"	DBA	San Del Builders Dale + Sandra		David H. Thomas ^{etal}	1211	509		Lot 25 Cr Harness Jr + Saddletree
34284 May 2, 1984	"		att in fact for Mary C.	Julian A. Cane	Cornelia C. Cane	1211	791		Int Lot 279 Barbara Ave.
35225 May 9, 1984	"		Hate Greene		Lou Alice Turner	1212	252		orig subd bk 1197 pg 303 Termination of parking attorney, for
35622 May 14, 1984	"			Robert E.	Joyce C. Johnson	1212	473		Bond for Title 6.22 Acres Hollingswood, Sec 1
38008 June 1, 1984	"		Cecil R.		Lisa S. Martin	1214	70		Lot 16 Greybridge Dr.

DIRECT or GRANTOR Index to Deeds — Greenville County, S. C.

(P)

Open at Proper Tab according to First Letter or Letters of Name and refer to Buff Sub-Index sheet for page reference.

()

FILE NUMBER DATE OF RECORD	GRANTORS FAMILY NAMES	GIVEN NAMES ABCDEFGHIJ	GIVEN NAMES KLMNO	GIVEN NAMES PQRSTUVWXYZ	GRANTEES	BOOK	PAGE	No. of Acres	BRIEF DESCRIPTION, LOCATION, ETC. (Not Warranted)
39361 June 13/1984	Turner	Horace C.			Charlotte Ann ^{Lenny} Turner	1214	797	2.97	Acres O'Neal Sp.
39483 June 14/1984	"			Sammy L.	Gail R. Turner	1214	902		Super Int Lot 4 Lurcombe St.
40887 June 26/1984	"	Gibrecht + Lou Alice			William E. Turner	1215	758	19.9	Acres - Sigersville Rd. + Robertson Circle
" "	"			Kate S.	" " "	1215	758		
" "	"			Marrie K. + Wayne	" " "	1215	758		
" "	"			Phil	" " "	1215	758		
2203 July 20/1984	"	AKA Ethel Hopkins Sanders Ethel Hopkins			Evelyn S. Quiggins ^{etal}	1217	476		S. Franklin Rd. Lots 5 + 2 McCallough Hgts.
2812 July 20/1984	"	Dixie L. +		Fredrick Raymond	Albert L. Wright ^{etal}	1217	512		Lot Baker Rd
2815 July 26/1984	"	Cecil K.			Builders, Inc. Edward H. Hemmree	1217	143		Int lot, E. North + Pattinson St.
2816 July 26/1984	"	Cecil K.			James N. Miller	1217	945		Int lot, E. North St.
3107 Aug 2, 1984	"			Robt. ^{etal}	Joseph M. Pearson ^{etal}	1218	506		Int + Central Ave, Saddle Walden
" "	"			Wanda ^{etal}	" " "	1218	506		
5146 Aug 16/1984	"	Maggie Melinda		as Exec.	John Thomas Turner, Jr.	1219	550		8000 Sp. 2871 + 2 Jones Ave. Chick
5613 Aug 21/1984	"	Annette Peggy			Jerry Lee Turner	1219	677		Int Lot 3 Horsecreek Dr.
5953 Aug 23/1984	"	Helen Lucinda + Robert M.			Hick Crest Apartments	1220	76		Traders Rest Tract Little Japan Rd.
5956 Aug 23/1984	"	Helen Lucinda + Robert M.			Properties Inc. American Investment	1220	93		Traders Rest Tract Little Japan Rd.

DIRECT or GRANTOR Index to Deeds — Greenville County, S. C.

Open at Proper Tab according to First Letter or Letters of Name and refer to Buff Sub-Index sheet for page reference.

(2)

FILE NUMBER DATE OF RECORD	GRANTORS FAMILY NAMES	GIVEN NAMES ABCDEFGHIJ	GIVEN NAMES JKLMNO	GIVEN NAMES PQRSTUVWXYZ	GRANTEES	BOOK	PAGE	No. of Acres	BRIEF DESCRIPTION, LOCATION, ETC. (Not Warranted)
7077 Aug 31, 1984 7827	Turner			Thomas	Turner Mary Frances Phillips	1220	908		Belvedere Rd. Lot 152 Cr Pinefield Dr + w.
Sept 10, 1984 9983	"	Betty Jo			Sherry T. Clayton et al	1221	413		5.9 acc. Jugalos Rd. Ridge
Oct 1, 1984 10112	"		Louree H.		Edith McClain	1223	97		Lot 1 Hwy 29 (now 20) Oak Alps Mt Hwy. 577
Oct 2, 1984 12092	"			Wanda P. DBA San-Del Bldgs.	William M. Chamberlain et al	1223	244		Lot Andromedus Bldg. Rd, Austin Jp Creek Pt I
Oct 22, 1984 13555	"		James Dale Sandra C.		Fred L. McGill Jr.	1224	582		Lot 1 Holland Rd. Bilder
Nov 2, 1984 14783	"	S. M. Dale			Ellison Turner	1225	542		Durable power of attorney Creek Est. Rd 1
Nov 15, 1984 14781	"		James Dale Sandra C.		John V. Jorman et al	1226	433		Lot 21 Holland Rd. Bilder Creek Est. Rd 1
Nov 15, 1984 15349	"		James Dale Sandra		David L. Earnest et al	1226	502		Lot 22 Holland Rd. Bilder Est. Sec 2.
Nov 20, 1984 16563	"	Connie M + John A. Dale			Gary L. Reynolds	1226	855		Lot 7 Shiloh Ln. Shiloh
Nov 30, 1984 17661	"			Sandra	William M. Smith Inc.	1227	708		Lot 37 Asketon Sec II Park
Dec 12, 1984 18507	"		Nita B.		Yorkshire Properties	1228	318		Lot 4 Pendleton Rd. Bramlett
Dec 19, 1984 18507	"	Beverly N.		William	Del Norte Estate	1229	236		Restrictions lots 1-487
Dec 19, 1984	"	Evelyn K.			Del Norte Estates	1229	236		Restrictions lots 1-489
"	"	Alan J.			" " "	1229	236		
18600 Dec 20, 1984 20794	"	Belle B.			Marie V. Sprayberry	1229	369		Village Bldg II Lot 3 Third St. Judson Mills
Jan 14, 1985	"		Linda Ann		Elsie M. Dell	1230	933	0.17 acc	Bates Jp.

DIRECT or GRANTOR Index to Deeds — Greenville County, S. C.

(Q)


Open at Proper Tab according to First Letter or Letters of Name and refer to Buff Sub-Index sheet for page reference.

()

FILE NUMBER DATE OF RECORD	GRANTORS FAMILY NAMES	GIVEN NAMES ABCDEFGHIJ	GIVEN NAMES JKLMNO	GIVEN NAMES PQRSTUVWXYZ	GRANTEES	BOOK	PAGE	No. of Acres	BRIEF DESCRIPTION, LOCATION, ETC. (Not Warranted)
24129 Feb 15/1985 25990	Turner	Belle B			Marie V. Sprayberry	1232	973		Mill Village Sec 6 Lot 9 2 Third St. Judson Liberty Park
Mar 5/1985 26343	"	Anne Rhoades		as su.	Dorothy Neuman Turner	1234	289		Int Lot 30 Dry Trail (Proffitt Ave) Lake Rd. O'Neal Tp.
Mar 7/1985 26917	"	Betty & Noel L.			Philip A. Snell et al	1234	465		Lot Cr Lake Cunningham Rd + North Deed Bk 1217 pg 945
Mar 13/1985 29664	"	Cecil R.			James D. Miller	1234	759		Lot E. North St. far Orig see
Apr 4/1985 31573	"			Sony E. et al	Cynthia A. Turner	1236	425		Int, 0.89 acs O'Neal Tp.
Apr 22/1985 " "	"			William C. et al	Alfred Franklin Childress	1237	715		Lot 4 Morgan St.
" "	"			Sharon R. et al	" " "	1237	715		
31746 Apr 23/1985 32688	"			Maryse Co. Inc.	Arthur Campbell et al	1237	765		Lot 91 Idlewild
Apr 30/1985 32804	"	Edward W. & Kathleen			Maurine R. Cobb et al	1238	272		Lots 7 Gary Ave Cunningham Ave. Rd. Austin Tp.
May 1/1985 33666	"			Wanda P. et al	William M. Chamberlaine et al	1238	393		Lot Hwy 417 (Anderson Bridge)
May 2/1985 34897	"			Mary et al	Michael R. Thompson et al	1238	586		Lot 6 = 6.6 acs Landrum Rd.
May 17/1985 36409	"	Bobby Ray			Douglas E. Turner	1239	712	5	acs. 7, Harrison Bridge Rd. New Chick, Spp Tp
May 31/1985 37029	"			Orn P.	Joe W. Carroll	1240	644		Lot 14, New Pillars Rd (Poplar St)
June 4/1985 37881	"			Earl Robert et al	Ann M. Turner Inc.	1241	17		Int Lot 5
June 12/1985 " "	"			Junius J. et al	Larry S. Shaw et al	1241	669		Lot 74 Abney Mills, Brandon Plant Sec N
" "	"			Jamie J. et al	" " "	1241	669		

DIRECT or GRANTOR Index to Deeds — Greenville County, S. C.

REG. U. S. PAT. OFFICE *Chas McCott* County Indexes Since 1888
An Identifying Trade Mark

 Open at Proper Tab according to First Letter or Letters of Name and refer to Buff Sub-Index sheet for page reference.

COTT FAMILY NAME INDEX No. 75 © 1949
MADE BY THE COTT INDEX COMPANY, COLUMBUS, OHIO
SOLD BY WALKER, EVANS & COGSWELL CO., CHARLESTON, S.C.

(R)

FILE NUMBER DATE OF RECORD	GRANTORS FAMILY NAMES	GIVEN NAMES ABCDEFGHIJ	GIVEN NAMES JKLMNO	GIVEN NAMES PQRSTUVWXYZ	GRANTEES	BOOK	PAGE	No. of Acres	BRIEF DESCRIPTION, LOCATION, ETC. (Not Warranted)
38117 June 14, 1985	Turner	^A Eugene		Martha C.	Betty Jean Baker	1241	865		Land Co. Sec D Lot 10 W. Earle St. Stone
39812 June 28, 1985	"	Annie P			Blue Ridge Electric Cooperative Inc.	1242	933		Right of way (70-22-1)
4200 Aug 5, 1985	"	Albert R.			Wilhelmina M. Turner	1245	861		General partner of Attorney
6558 Aug 26, 1985	"	Helen Virginia Stokes		etal	W. David Ferraster	1247	206	1.50	acs Ballenger Rd. O'Neal Sp. Sec 2
7406 Aug 31, 1985	"	Linda G.			Ronald Lamont Zimmerman	1247	698		Lot 71 Peachtree Terrace (Piedmont Ave) Green
9156 Sept 16, 1985	"	Ora			Board of Trustees Greenville Hospital System	1248	845		Lots 11 + 12 Memorial Dr.
9640 Sept 19, 1985	"	Douglas E.			Douglas Claude Turner	1249	48	5	acs N. Harrison Bridge Rd
10094 Sept 23, 1985	"			Robert E.	Nancy C. Sparks	1249	302		Bond for Title 3.17 Acres
112144 Oct 8, 1985	"			R. C.	Ola G. Turner	1250	452		Lot Butler St.
15356 Nov 1, 1985	"			Michael R. etal	Sec of Housing + Urban	1252	517		} Lot 101 + Pt Lot 100, Brookforest
" "	"			Katherine W. etal	" " "	1252	517		
15905 Nov 6, 1985	"			W. E. Jr.	Maudie B. Turner	1252	821		
16448 Nov 12, 1985	"			Kate S. etal	Lollie S. Gibson etal	1253	178		} Tract A Hwy 25 3
" "	"			Lou Alice etal	" " "	1253	178		
116730 Nov 14, 1985	"	Donnie Ray			Theresa M. Turner	1253	315		
17953 Nov 26, 1985	"	Ireda B +		Reginald L.	Roger Richards etal	1254	46		(Hwy 14) O'Neal Sp. Lot Cr Masteller + Ansel School Rd

DIRECT or GRANTOR Index to Deeds — Greenville County, S. C.

(R) REG. U. S. PAT OFFICE *Chas McCott* County Indexes Since 1888 An Identifying Trade Mark

Open at Proper Tab according to First Letter or Letters of Name and refer to Buff Sub-Index sheet for page reference.

COTT FAMILY NAME INDEX No. 75 © 1949
MADE BY THE COTT INDEX COMPANY, COLUMBUS, OHIO
SOLD BY WALKER, EVANS & COGSWELL CO., CHARLESTON, S.C.

FILE NUMBER DATE OF RECORD	GRANTORS FAMILY NAMES	GIVEN NAMES ABCDEFGHIJ	GIVEN NAMES JKLMNO	GIVEN NAMES PQRSTUVWXYZ	GRANTEES	BOOK	PAGE	No. of Acres	BRIEF DESCRIPTION, LOCATION, ETC. (Not Warranted)
18366 Nov 29, 1985	Turner			^{etal} William C. ^{etal} Josh Singleton		1254	354	} Lot 1	
" "	"			^{etal} Sharon R.		1254	354		
19756 Dec 12, 1985	"	David S. ^{etal}			Pam Guest	1255	203	} .68 ac New Dunham Bridge Rd.	
" "	"	Cathy S. ^{etal}			" "	1255	203		
20481 Dec 18, 1985	"	^{As trustee of Daniel Garbarough Jr.} Charles ^{etal}			Trust for D & L Assoc. & Co	1255	628		} Lot 4 Oak Dr. Quincey Acres Sec 1
" "	"	^{As trustee of Daniel Garbarough Jr.} Debra H. ^{etal}			" "	1255	628		
21613 Dec 30, 1985	"	Helen L.R.			^{etal} William R. Tabor	1256	343	} 38 ac Belvue + McCauley Rd. Int 5.3 ac Sigersville Rd.	
21610 Dec 30, 1985	"	Helen L.R.			George M. Cooley	1256	352		
22061 Jan 3, 1986	"	Buben F		^{H. etal} William	Merrifield Park	1256	760	} Amendments to Restrictive Covenants for any deeds 200 836 + 860 860	
" "	"	"		"	"	1256	760		
22624 Jan 8, 1986	"			^{etal} Phillip M.	^{etal} James J. Groner	1257	241	} Lot 14 Old Greenville - Spartanburg Hwy. Chick spy Sp. also Pt Lot 13	
" "	"			^{etal} Rena M.	" "	1257	241		
24148 Jan 22, 1986	"	Carolyn S +		Jim Leon	Kenneth Leon Turner	1258	80	} 1.89 ac Hwy 101 Highland Sp	
26659 Feb 12, 1986	"	Mary B. ^{etal}			Gloria D. Turner	1259	727		
27158 Feb 18, 1986	"	Diane			Gerry Turner	1260	52	} 2 Parcels also Pt. Lots 12 + 13 Int Lot 11 Arch St. Eptr. ^{Imperial} ^{Imperial} Feb 27 White St. Village of	
36112 Mar 18, 1986	"	Camille ^{etal}			Catherine A. Powell	1262	907		

DIRECT or GRANTOR Index to Deeds — Greenville County, S. C.

()

☞ Open at Proper Tab according to First Letter or Letters of Name and refer to Buff Sub-Index sheet for page reference.

(S)

FILE NUMBER DATE OF RECORD	GRANTORS FAMILY NAMES	GIVEN NAMES ABCDEFGHIJ	GIVEN NAMES KLMNO	GIVEN NAMES PQRSTUVWXYZ	GRANTEES	BOOK	PAGE	No. of Acres	BRIEF DESCRIPTION, LOCATION, ETC. (Not Warranted)
32981 Apr 8, 1986	Turner			Paul Sanford	Lynn H. Turner	1263	670		Durable power of attorney
32888 Apr 8, 1986	"	Charles F.			Hazel R. Turner	1263	699		Power of attorney
32887 Apr 8, 1986	"	Hazel R.			Charles F. Turner	1263	706		Power of attorney
33656 Apr 15, 1986	"	Edna M. Cogburn & Judson			Kenneth Stephen et al Stapper	1264	108		Maudlin Lot 52 Parkwood Sec 1 Ed.
34309 Apr 21, 1986	"	Diana R.			Thomas Turner	1264	504		Tract 2 = 3.44acs Chingwood
35228 Apr 26, 1986	"			Pat. et al	James J. Henry	1265	50		James F. W. Co. Sec 1 Lot 158 Northside Village
36158 May 2, 1986	"	Raynell C. et al			Raynell Center	1265	481		Lot 4.00acs Clearing mt. Sp.
36157 May 2, 1986	"	Raynell C. et al			Raynell Center	1265	484		Lot 78 acs
36442 May 5, 1986	"			Willis B.	Beverley B. Sanford	1265	658		Prop. Reserve Unit 70 Trentwood Housg.
38052 May 16, 1986	"		Linda R.		Carl S. Turner	1266	523		S'ville, Austin Sp. Lot 465 Westwood Sec. K
38252 May 19, 1986	"	Claude E.			Brenda T. Panaccione	1266	623		General power of attorney
38318 May 20, 1986	"	Edith A.			Sarah T. Branton	1266	767		Power of attorney
38687 May 22, 1986	"			Stephen III William	Annie Schade Turner Nawkins	1266	878		Springwood Cemetery Quit claim Int. Lot 13-Q
44432 June 11, 1986	"		Leroy R.		Mary Ann McDaniel Sutton	1268	386		Lot 46 Woodbine Rd Northwood
885 Jul 7, 1986	"		Mable A.		S. Lawrence Story	1270	498		pt Lot 64 Heatherly Dr.

(over)

DIRECT or GRANTOR Index to Deeds — Greenville County, S. C.

(8)


Open at Proper Tab according to First Letter or Letters of Name and refer to Buff Sub-Index sheet for page reference.

()

FILE NUMBER DATE OF RECORD	GRANTORS FAMILY NAMES	GIVEN NAMES ABCDEFGHIJ	GIVEN NAMES KLMNO	GIVEN NAMES PQRSTUVWXYZ	GRANTEES	BOOK	PAGE	No. of Acres	BRIEF DESCRIPTION, LOCATION, ETC. (Not Warranted)
1038 Jul 8, 1986	Turner	Charles		Ruth E. ^{etal}	Timothy D. Turner ^{etal}	1270	536	2.25	Acc Hwy 414
" "	"	"		William ^{etal}	" "	1270	536		
1688 Jul 14, 1986	"	Charles & Joanne ^{B.}			Joel J. Burgess ^{etal}	1270	915		Int 1 acre Hwy 276
3220 Jul 23, 1986	"	Jo Ann Lindsay ^{Green}			W. E. Lindsay ^{etal}	1271	730		Int Pt Lot 16 Snow St.
4961 Aug 4, 1986	"	Lillie B. Williams			Denville County	1273	485		Drainage Maintenance Agreement
5725 Aug 8, 1986	"	AKA Mary Edna Ross Turner now Mary E. Hallis			Alton E. Millis Jr. ^{etal}	1273	35		Pt Lot 15-
5702 Aug 8, 1986	"			Cephus ^{etal}	William D. Turner	1273	22	1	Acres Jug Factory Rd also right of Congress & Ugreis
" "	"			Sharon ^{etal}	" " "	1273	22		
5848 Aug 11, 1986	"	Ethel M.			Warrene W. Vaughn	1273	115	6	also R/W Acc Ray Rd. Grove Sp.
6791 Aug 18, 1986	"	Ola J.			Gerry Bassell	1273	687		Lot Butter St.
7889 Aug 25, 1986	"	Kate B.			Billy Joe Greene ^{etal}	1274	306		General Durable power of Attorney E. Seventh St.
7795 Aug 25, 1986	"			William B.	James Michael Baiter	1274	200		Int Lot 45 Sec C. Woodside Mills
90964 Sept 16, 1986	"			E. ^{etal}	Wallace Charles R. White ^{etal}	1275	939		Lot 3 S. Haven Dr.
11294 Sept 17, 1986	"			Willie B.	Fred J. Finley ^{etal}	1276	114		LeGrand Blvd. Sherwood Forest Lot 170 Cor Nottingham Rd + Oakland Sp.
114020 Oct 6, 1986	"			Robert D.	Melvin L. Eskew Jr.	1277	676	2.0	Acc Old Georgia Rd.
14924 Oct 13, 1986	"	Christina B.			William R. Turner	1278	200		Int Lot 2 Paris Point

DIRECT or GRANTOR Index to Deeds — Greenville County, S. C.

REG. U. S. PAT. OFFICE *Chas McCott* County Indexes Since 1888 An Identifying Trade Mark

 Open at Proper Tab according to First Letter or Letters of Name and refer to Buff Sub-Index sheet for page reference.

COTT FAMILY NAME INDEX No. 75 © 1949
MADE BY THE COTT INDEX COMPANY, COLUMBUS, OHIO
SOLD BY PHOTO COPY SUPPLY, MAULDIN, S. C.

(7)

FILE NUMBER DATE OF RECORD	GRANTORS FAMILY NAMES	GIVEN NAMES ABCDEFGHIJ	GIVEN NAMES KLMNO	GIVEN NAMES PQRSTUVWXYZ	GRANTEES	BOOK	PAGE	No. of Acres	BRIEF DESCRIPTION, LOCATION, ETC. (Not Warranted)
16465 Oct 23, 1986	Turner			Thomas D.	Edmond R. Barkley	1278	999	3.44	acs = tract 2, Chingapin Rd.
17319 Oct 29, 1986	"	Cathy Stanton			John Resis <i>etal</i>	1279	469		Lot 65 Sindal Ave.
18782 Nov 7, 1986	"	Elaine W + Saylor		Roy Robert	William J. Murray <i>etal</i>	1280	248		Souci Villa Lot 18 + Pt 19 N. Franklin Rd. S.W.
19697 Nov 10, 1986	"	Seraldine			Ann C. Owens	1280	411		Power of attorney Acres
20157 Nov 17, 1986	"	Harold +		Anne Patricia	James Lamar Whisenant <i>etal</i>	1280	982		Lot 16 Gary Ave. Cunningham
20466 Nov 18, 1986	"		Jack M.		Stanley Lavene Mason <i>etal</i>	1281	149	4.21	acs
20434 Nov 18, 1986	"		Lloyd A.		Cameras Unlimited <i>Inc.</i>	1281	151		Acres Lot Cr Hwy 294 Wellington
21914 Dec 1, 1986	"	Beulah			Ruby Simmons	1281	914		Durable power of attorney
21821 Dec 1, 1986	"	Cornie N. John A.			Del C. King <i>etal</i>	1281	893		Lot 57 Derenger Pointe Blvd 2-362 O'Neal Dr.
25333 Dec 16, 1986	"	Balbreath			Margaret Wilson Turner	1283	384		Lot 0.58 ac. McElaney Rd (Hwy
25328 Dec 16, 1986	"	Bobby H <i>etal</i>			R. J. Turner <i>etal</i>	1283	391		pt lot 120 City View
"	"	Dudup <i>etal</i>			"	1283	391		
24611 Dec 24, 1986	"	Grady <i>etal</i>			Home In. Company	1284	310		Release
"	"	Beatrice			"	1284	310		
27069 Dec 30, 1986	"	Hilda Lee			Roy L. Rosemond <i>etal</i>	1284	567		Lot 38 Magnolia Acs. Monaghan Mills
27551 Dec 31, 1986	"		James N. Jr.	Roderick	Loren Henson	1285	82		Lot 104 McBeth St. Victor-

DIRECT or GRANTOR Index to Deeds — Greenville County, S. C.

(7)

REG. U. S. PAT. OFFICE *Chas McCott* County Indexes Since 1888 An Identifying Trade Mark

Open at Proper Tab according to First Letter or Letters of Name and refer to Buff Sub-Index sheet for page reference.

COTT FAMILY NAME INDEX No. 75 © 1949
MADE BY THE COTT INDEX COMPANY, COLUMBUS, OHIO
SOLD BY PHOTO COPY SUPPLY, MAULDIN, S. C.

FILE NUMBER	GRANTORS FAMILY NAMES	GIVEN NAMES ABCDEFGH	GIVEN NAMES IJKLMNO	GIVEN NAMES PQRSTUVWXYZ	GRANTEES	BOOK	PAGE	No. of Acres	BRIEF DESCRIPTION, LOCATION, ETC. (Not Warranted)
30846 Jan 27, 1987	Turner	By Land Bail		Ronald	Laurel T. Harvey	1287	157		Fairview Sp., Pine Village Lot 9 Inn Circle, Ft. Inn
31372 Jan 30, 1987	"	By master of Daniel yarbrough jr		Lorraine R.	Peter E. Sielinski	1287	420		pt tract 1 Brannon Rd. Chick Egg Sp.
"	"	By master of Daniel yarbrough jr.		Michael Leo	" " "	1287	420		
31915 Feb 3, 1987	"			Berkeley et al	Berkeley - Michael	1287	730		Memorandum Partnership Agreement
32225 Feb 5, 1987	"	By Marcia Zachary committee		Avery J. et al	Mr & Mrs Richard Almond et al	1287	910		Lease agreement
38529 Mar 18, 1987	"	Carl		James Christopher Plumley	James Christopher Plumley	1290	742	2.39	acs Dividing water Rd. Ball'sville & Spauld Counties
41378 Apr 2, 1987	"	Edith et al		Douglas C. Owens	Douglas C. Owens	1291	796		Int 106.69 acs & 5.29 acs Howell Rd
41746 Apr 3, 1987	"	C. et al		Boynell Center	Boynell Center	1291	963		Blassy Mt. Sp. Int 23.67 acs - tract 1 also easement
41745 Apr 3, 1987	"	Boynell C. et al		Esley S. Center	Esley S. Center	1291	964		Blassy Mt. Sp. Int 0.47 acs also easement
41743 Apr 3, 1987	"	Boynell C. et al		Joyce C. Strange	Joyce C. Strange	1291	967		easement Blassy Mt. Sp. Int 37.83 acs - tract also
44890 Apr 2, 1987	"			Stan	John Revis et al	1293	171		Int lot 65 Jindal Ave.
46866 May 1, 1987	"	Christopher			Windsor Properties Inc	1293	863		Lot 2 = 2 acs Cannon Estds Sec 1
"	"	Codie S. et al			" "	1293	863		
49550 May 15, 1987	"	Belle B.			David J. Austin	1294	976		Village Lot 3 Third St. Judson Mill
50475 May 20, 1987	"	AKA Jack Turner		Jack M.	Stanley Laverne Mason et al	1295	322	1.28	acs - tract B n. Parker Rd.
52564 June 1, 1987	"			Joel B. & Patsy J.	Calvin Campbell	1296	183		Lot 51 Mellyn St.

DIRECT or GRANTOR Index to Deeds — Greenville County, S. C.

REG. U. S. PAT. OFFICE *ChumCott* County Indexes Since 1888 An Identifying Trade Mark

Open at Proper Tab according to First Letter or Letters of Name and refer to Buff Sub-Index sheet for page reference.

COTT FAMILY NAME INDEX No. 75 © 1949 MADE BY THE COTT INDEX COMPANY, COLUMBUS, OHIO SOLD BY PHOTO COPY SUPPLY, MAULDIN, S. C.

(2)

FILE NUMBER DATE OF RECORD	GRANTORS FAMILY NAMES	GIVEN NAMES ABCDEFGH	GIVEN NAMES IJKLMNO	GIVEN NAMES PQRSTUVWXYZ	GRANTEES	BOOK	PAGE	No. of Acres	BRIEF DESCRIPTION, LOCATION, ETC. (Not Warranted)
57364 June 23, 1987	Turner	Houston	et al		Greenville County	1298	188		Drainage Assistance Agreement
" "	"	Geraldine	et al		" "	1298	188		
59923 June 26, 1987	"			William	William H. Combs	1298	395		Lot Ingle Street
401 July 2, 1987	"			May S + Pauline B.	Eula Inez, Turner Queen	1298	906		Hgt Lot 3 Banner Dr. Lockwood
354 July 2, 1987	"			Nannette	William Shepard	1298	916	4.49	acs Arden Rd
456 July 8, 1987	"			Berkley et al William	Charles Queen	1299	295		Lot
4761 July 27, 1987	"	atly in fact for Albert R.		Turner et al Wilhelmina M. Turner	Glenn Norman Sr.	1300	838		Lot 49 Duncan Mills Village
" "	"	Albert R. et al			" "	1300	838		
5071 July 29, 1987	"	By master W. Daniel yarbrough Jr.		Michael R. et al	Secy Housing + Urban	1301	21		Lot David St.
" "	"	By master W. Daniel yarbrough Jr.		Katherine W. et al	" " "	1301	21		
6762 Aug 6, 1987	"	Dale	+	Sandra	James C. Chiang et al	1301	854		Askelon Lot 57 Butler Sp.
6956 Aug 7, 1987	"			Joseph B. et al	Thomas Thompson et al	1301	967		Lot 8 Patti Dr. Staunton Hgt
" "	"			Geraldine M.	" "	1301	967		
7331 Aug 10, 1987	"	Curtis	+	Robert et al	Sunbelt Properties Inc.	1302	167		Conveyance Deed Hill Rd. Parcel also Parcel Lowndes
8448 Aug 24, 1987	"	Brenda N	+	William C.	Carl N. Jones et al	1302	222		Lot 189 Del Norte Ests Sec II
10809 Aug 31, 1987	"	Doris C	+	W. Erayne et al	Northern T. McKinney et al	1303	937	7.21	Acres Robertson Rd.
" "	"	H. Gilbreath	et al		" " "	1303	937		

DIRECT or GRANTOR Index to Deeds — Greenville County, S. C.

(U)

REG. U. S. PAT. OFFICE *Chas. McCall* County Indexes Since 1888 An Identifying Trade Mark

Open at Proper Tab according to First Letter or Letters of Name and refer to Buff Sub-Index sheet for page reference.

COTT FAMILY NAME INDEX No. 75 © 1949
MADE BY THE COTT INDEX COMPANY, COLUMBUS, OHIO
SOLD BY PHOTO COPY SUPPLY, MAULDIN, S. C.

FILE NUMBER DATE OF RECORD	GRANTORS FAMILY NAMES	GIVEN NAMES ABCDEFGH	GIVEN NAMES IJKLMNO	GIVEN NAMES PQRSTUVWXYZ	GRANTEES	BOOK	PAGE	No. of Acres	BRIEF DESCRIPTION, LOCATION, ETC. (Not Warranted)
11333 Sept 2, 1987	Turner			Berkeley William	James Michael Baiter	1304	187		Misc Sec 4 Int Lot 134 Woodside
112689 Sept 11, 1987	"		M. L.	etal	Rodney Adams	1304	861		Lot 7 Ashland Dr. Easley Hwy #29
" "	"		Omega	etal	" "	1304	861		
14478 Sept 23, 1987	"	Ben J. Jr.			Anne S. Turner	1305	727		Lot 57 Alpine way Highland Sp.
115088 Sept 28, 1987	"		Leon Kenneth		Rhonda B. Turner	1306	71		Int 1.89 acs Hwy 101 miles
115398 Sept 30, 1987	"			William B.	James Michael Baiter	1306	221		Lot 45 Sec C Woodside Rd.
115595 Sept 30, 1987	"			Wayne William	H. Sibrecht Turner	1306	337		Int 36.15 acs Jackson Grove Rd.
115594 Sept 30, 1987	"	H. Sibrecht			William Wayne Turner	1306	339		also 6.58 acs Jackson Grove Rd. Int 29.41 acs Robertson Rd. Rd.
116725 Oct 7, 1987	"		Kenneth Lowell		W. E. Garner	1307	92	2.00	Acres Cr Edith Rd & Styles Rd.
20688 Nov 2, 1987	"		Now known as Rita Faye	Rita J. Buttl Rita Faye	Ed Bump Co Inc	1309	495		Lot 87 Rosewood Cr. Mauldin Sec Westminster Village
23416 Nov 13, 1987	"	Donna M.		etal	Stanton D. Sellers	1310	493		Lot 28 Woodstock Lane Chestnut Hills
24927 Nov 24, 1987	"	Anne C.		etal	Kitty Emerson Cowan	1311	272		Lot 116 Sequoia Dr.
29248 Dec 28, 1987	"			etal James C.	Binger O. Greer	1313	835		Int Lot 32 East Jarvis Rd. Lanseau Dr. Highlands
" "	"			etal Marion	" "	1313	835		
30469 Jan 4, 1988	"	Adger Lee		Dr. etal	Green Valley Estates	1314	540		Restrictions
" "	"	Adger		etal	" "	1314	540		

DIRECT or GRANTOR Index to Deeds — Greenville County, S. C.

REG. U. S. PAT OFFICE *Chem-Lite* County Indexes Since 1888 An Identifying Trade Mark

Open at Proper Tab according to First Letter or Letters of Name and refer to Buff Sub-Index sheet for page reference.

COTT FAMILY NAME INDEX No. 75 © 1949 MADE BY THE COTT INDEX COMPANY, COLUMBUS, OHIO SOLD BY PHOTO COPY SUPPLY, MAULDIN, S. C.

()

FILE NUMBER DATE OF RECORD	GRANTORS FAMILY NAMES	GIVEN NAMES ABCDEFGH	GIVEN NAMES IJKLMNO	GIVEN NAMES PQRSTUVWXYZ	GRANTEES	BOOK	PAGE	No. of Acres	BRIEF DESCRIPTION, LOCATION, ETC. (Not Warranted)
32314 Jan 21, 1988	Turner	By Greenville County Probate Judge			Dale W. Turner et al	1315	581		Conservatorship
33310 Jan 29, 1988	"		Now Kimberly		David Glenn Turner	1316	111		Sec II Lot 104 Berea Forest
33915 Feb 2, 1988	"	Carl Eugene et al			Glenn Henson	1316	462	2.84	Acres Woods Rd.
" "	"	Carl E. Jr. et al			" "	1316	462		
34114 Feb 4, 1988	"		Now Rebecca R. High		Robert E. Turner	1316	550		Confederate Circle Lot 25 Sheffield Forest
34349 Feb 5, 1988	"	Angela L. E.			James P. Turner Jr.	1316	676	6.0	Acres Davis Rd.
35123 Feb 12, 1988	"	Charles et al			James C. Eskew et al	1317	76	2.0	Acres Cedar Falls Rd.
35376 Feb 15, 1988	"		Ora		Service Area Glassy Mountain Fire	1317	192	1.50	Acres S.C. Hwy 11
35913 Feb 18, 1988	"			et al James D. + Sandra	Turner + Dainey Properties et al	1317	459		Memorandum of Partnership Agreement
" "	"				James D. Turner et al	1317	459		
36015 Feb 19, 1988	"	Dale		Sandra	Cedar Ridge Developers Inc.	1317	514	10.08	Acres Holland Rd.
37621 Mar 1, 1988	"	Dale		Sandra	Dale Gary E. Self Jr.	1318	379		Ph I Lot 9 Bitter Creek Estates
40461 Mar 22, 1988	"	By Master W. Daniel Scarborough Jr. Carol Denise James L.			S.C. Fed Savings Bank	1319	938		Sec III Lot 101 Cascade Ct. Janglewood
41791 Mar 30, 1988	"			et al Roy A.	Neal S. Lindemann et al	1320	608		File Lot 15 Billie Spg Rd Heritage
42090 Mar 31, 1988	"	George R. Jr.			G. H. Wasson	1320	791		Lot 4, Parkins Mill Rd. Option to Purchase Real Property
42085 Mar 31, 1988	"	George R. Jr.			George R. Turner Jr.	1320	787		Parkins Mill Rd. Seed Distribution Lot
" "	"			Personal Representative Estate of Lara L.	" " "	1320	787		

DIRECT or GRANTOR Index to Deeds — Greenville County, S. C.

REG. U. S. PAT. OFFICE *ChamCott* County Indexes Since 1888 An Identifying Trade Mark


Open at Proper Tab according to First Letter or Letters of Name and refer to Buff Sub-Index sheet for page reference.

COTT FAMILY NAME INDEX No. 75 © 1949
MADE BY THE COTT INDEX COMPANY, COLUMBUS, OHIO
SOLD BY PHOTO COPY SUPPLY, MAULDIN, S. C.

FILE NUMBER DATE OF RECORD	GRANTORS FAMILY NAMES	GIVEN NAMES ABCDEFGH	GIVEN NAMES IJKLMNO	GIVEN NAMES PQRSTUWXYZ	GRANTEES	BOOK	PAGE	No. of Acres	BRIEF DESCRIPTION, LOCATION, ETC. (Not Warranted)
42087 Mar 31, 1988	Turner	Personal Representative George R. Jr.			George R. Turner Jr	1320	789		Deed of Distribution cont Lot Parkins mill Rd.
" "	"	Estate of ^{By} Personal Representative Clara J.			" " "	1320	789		
42395 Apr 1, 1988	"			Walley A.	John W. Drake	1320	961		Coach Hills Lot 146 Coach Hills Dr.
44155 Apr 18, 1988	"	Personal Representative Curtis W. et al			Curtis W. Turner	1322	274		Deed of Distribution Lot 11 Wester Dr. Dupel Terrace
" "	"	Estate of ^{By} Personal Representative Almeda D. et al			" "	1322	274		
45894 Apr 25, 1988	"		Jay & Scott Loretta Thomas		Thomas L. Hite et al	1323	11		Lee East Sub Lot 16 Lee East Court
47060 May 2, 1988	"		Dale James & Sandra		Allen Dale Turner et al	1323	729		Lot 43 Valleybrook Sec 1
47111 May 2, 1988	"	Bobby J et al			Steven T. Tripp et al	1323	753		Lot 72 Shubuta Dr.
" "	"	Carolyn C. et al			" " "	1323	753		Farmington Acres
47137 May 4, 1988	"	Dale & Sandra et al			of the City of Greenville Commissioners of Public Works et al	1324	109		Etc, Cedar Ridge All water main line Value
49008 May 4, 1988	"	Annie D			Theresa E. Marlow et al	1324	921		Jaylaw Lots 9-10 + pt Lot 11 E. Main St.
50849 May 16, 1988	"	Carolyn V.			Piedmont Petroleum Inc.	1325	384		Memorandum of Lease
50849 May 18, 1988	"	John D et al			Linda A. Woodson	1325	698		Deed for Lilles, Lot 1 Grand View Subd.
" "	"	John E et al			" "	1325	698		
51320 May 23, 1988	"	Harold L.			Stephen D. Turner et al	1325	933	2.97	Ebenezer Welcome Baptist Church Acs Highland Sp. Near

DIRECT or GRANTOR Index to Deeds — Greenville County, S. C.

REG. U. S. PAT OFFICE *Chas McCott* County Indexes Since 1888 An Identifying Trade Mark

 Open at Proper Tab according to First Letter or Letters of Name and refer to Buff Sub-Index sheet for page reference.

COTT FAMILY NAME INDEX No. 75 © 1949
MADE BY THE COTT INDEX COMPANY, COLUMBUS, OHIO
SOLD BY PHOTO COPY SUPPLY, MAULDIN, S. C.

()

FILE NUMBER DATE OF RECORD	GRANTORS FAMILY NAMES	GIVEN NAMES ABCDEFGHIJ	GIVEN NAMES JKLMNO	GIVEN NAMES PQRSTUVWXYZ	GRANTEES	BOOK	PAGE	No. of Acres	BRIEF DESCRIPTION, LOCATION, ETC. (Not Warranted)
51697 May 24, 1988	Turner			etal John A.	The Smith Co. of Greenville	1326	64	}	Lot 30 Pinehurst Dr. Cedar Terrace
" "	"			A. etal Margaret	" " "	1326	64		
52308 May 27, 1988	"	Diane A.		E. III William	Philip R. Floyd etal	1326	394	}	Sec 1 Denziger Pointe Lot 63 Otherton Court
52349 May 27, 1988	"	By Clerk of Court Cause No. 10000		Matthew	Julie Ann S. Turner	1326	345		
57208 June 23, 1988	"			James D. C. Gardson	Jane S. Frye	1329	177	}	Lot 80 Mapleton Dr. Pennington Sub Holly Tree Plantation Int Lot 24 Old Iron Way
58116 June 28, 1988	"	SA Mary S. Watson		Mary S. etal	Raymond Burton	1329	747		2.62 acres
58258 June 29, 1988	"	By Greenville County Probate Judge J. M. M.		Sabul Lewis Cheatham etal	Bess Meredith Cheatham Hall	1329	820	}	Covenantship # 88 BC 2300039
58697 June 29, 1988	"			James W. + Sarah etal	Bradley Oak Sub	1330	87		}
" "	"			J. B. + Patsy J.	" "	1330	87		
58616 June 30, 1988	"	Erec David A.			William S. Turner	1330	58	}	Lot Lenore Ave. Sans Sonic Hgts. Paris Mt. Sp.
" "	"	By Erec Estate of Marshall A. Jr.			" " "	1330	58		
136 July 1, 1988	"			Mr. H. Leonard	George E. Lawrence etal	1330	148	}	Lot 251 Lake Lanier Springs
2314 July 1, 1988	"			Elzara + William J.	James E. Callicott etal	1330	238		Lot 29 Mill St. Sec 1 Chick
353 July 5, 1988	"			Gerald James	Christopher Iron Carley etal	1330	424	}	.99 Acres Moore Rd. Mill Rd. also Interest in Streets + Roads
4254 July 25, 1988	"			George R. etal	Rehabilitation Dept. South Carolina Vocational	1332	716		Quit Claim Parcel Parkins
4230 July 25, 1988	"			George R. etal	Rehabilitation Dept. South Carolina Vocational	1332	718	0.34 acs Parkins Mill Rd	

DIRECT or GRANTOR Index to Deeds — Greenville County, S. C.

REG. U. S. PAT. OFFICE *Chas McCott* County Indexes Since 1888
An Identifying Trade Mark

 Open at Proper Tab according to First Letter or Letters of Name and refer to Buff Sub-Index sheet for page reference.

COTT FAMILY NAME INDEX No. 75 © 1949
MADE BY THE COTT INDEX COMPANY, COLUMBUS, OHIO
SOLD BY PHOTO COPY SUPPLY, MAULDIN, S. C.

FILE NUMBER DATE OF RECORD	GRANTORS FAMILY NAMES	GIVEN NAMES ABCDEFGHIJ	GIVEN NAMES KLMNOP	GIVEN NAMES QRSTUVWXYZ	GRANTEES	BOOK	PAGE	No. of Acres	BRIEF DESCRIPTION, LOCATION, ETC. (Not Warranted)
4237 July 25, 1988	Turner	Brenda	etal		George R. Turner Rehabilitation Dept South Carolina Vocational	1332	714		Rd. Also service alley also ch ^{roads} streets + Quit Claim Parcel Parkins Mill
4233 July 25, 1988	"	George R.			etal South Carolina Vocational	1332	720	0.12	Lot 2 Parkins Mill Rd.
5702 Aug 1, 1988	"	Carl B.			Kirk A. Fraser	1333	574		S'ville Lot 465 Sec V Westwood Slope Blk A
5930 Aug 2, 1988	"		Kelly	Winnie	Scott J. Mann	1333	716		Lot 20 Fletcher St., Sunny Sts.
5971 Aug 3, 1988	"		Joyce L.		The Baptist Courier	1333	742		Lot Pettigrew + Manly
7919 Aug 11, 1988	"	Charles C.	etal		Edward Williams	1334	648		Agreement
"	"	Carline M.	etal		" "	1334	648		
8115 Aug 12, 1988	"	Adger			James M. Putman	1334	953		Green Valley Estates Lot 116 McElhaneey Rd.
9865 Aug 19, 1988	"	Eula	Stephen		Brenda J. Poincaine	1335	690		Quarable Power of Attorney Sec 5
9792 Aug 23, 1988	"	Lynnd H	J. Paul		Paul O. Batson III	1335	875		Lot 14 Geneva Woods Subd Goldcroft Sec II
19129 Aug 31, 1988	"	Ann Cooper	+	Roydall Thomas	David B. Woodyard	1336	677		Lot 7 P Chippendale Dr. Super Hwy of Home Sites
19638 Sept 1, 1988	"	Anna S	+	Thomas B.	Alfred P. Sumabat	1336	961		Lot 92 Shadow Lane Rd.
13423 Sept 14, 1988	"	Douglas C.	(Claude)		Clyde B. Turner	1338	05	5	Acres N. Harrison Bridge Roads to Greenville County
13850 Sept 16, 1988	"	Cecil R.	etal		Silver Ridge	1	654		Rebudaia + Crump 7 Stuts +
15053 Sept 23, 1988	"	Cecil R.			Huke Pamer Co.	1338	995		Right of Way Bates Rd.
16049 Sept 28, 1988		Flis Mary Jane (Judge) NKA Mary Jane (Harris) Mary Jane		NKA Mary Jane The Wife	Clarence A. Burson	1339	560		1 ac. Glen Hwy + Bates Dr.

DIRECT or GRANTOR Index to Deeds — Greenville County, S. C.

REG. U. S. PAT. OFFICE *Chas. McCott* County Indexes Since 1888 An Identifying Trade Mark

Open at Proper Tab according to First Letter or Letters of Name and refer to Buff Sub-Index sheet for page reference.

COTT FAMILY NAME INDEX No. 75 © 1949
MADE BY THE COTT INDEX COMPANY, COLUMBUS, OHIO
SOLD BY PHOTO COPY SUPPLY, MAULDIN, S. C.

FILE NUMBER DATE OF RECORD	GRANTORS FAMILY NAMES	GIVEN NAMES ABCDEFGHIJ	GIVEN NAMES KLMNO	GIVEN NAMES PQRSTUVWXYZ	GRANTEES	BOOK	PAGE	No. of Acres	BRIEF DESCRIPTION, LOCATION, ETC. (Not Warranted)
16614 Oct 3, 1988	Turner	B. Deborah			Wayne D. Knight ^{etal}	1339	923		Parkdale Sub Sec 2 Lot 9 Notchwood Dr.
14275 Oct 18, 1988	"			By P.R. Estate of Robert E.	Margaret J. Turner	1341	465	}	Deed of Distribution Tract 2 - 90 acs Augusta Hwy Dunklin Sp. Less Pls. also 53 acs Less Pls. also 75.23 acs Less Pls.
" "	"		"	" " "	" " "	1341	465		
" "	"		"	" " "	" " "	1341	465		
19738 Oct 20, 1988	"			Hudson ^{etal} Sara Lee	Bernard M. McPhealy ^{etal}	1341	669	}	Option to Purchase Real Estate Interest in R/W Tract Bailing Eggs Rd + Collins Creek Sect 1
19744 Oct 20, 1988	"			Hudson ^{etal} Sara Lee	Bernard M. McPhealy ^{etal}	1341	661		
19858 Oct 21, 1988	"		Floyd Nancy +	Richard M.	Joseph Terrelli, Jr. ^{etal}	1341	775	}	Lot 3 East Parkins Mill Rd.
23439 Nov 11, 1988	"		Rene B. +	J.W.	Claude Hale ^{etal}	1344	88		
23491 Nov 15, 1988	"	Cecil R.			Silver Ridge	1344	284	}	Declaration of Covenant + Restriction Lot 24 Nova St, Sec II Arondale Forest
23941 Nov 16, 1988	"		J.C.		David S. Poisson ^{etal}	1344	393		
" "	"		Martha		" " "	1344	393	}	Correction Deed 5 acres Harrison Bridge Rd.
26140 Nov 30, 1988	"	(Claude) Douglas C.			Claude B. Turner ^{etal}	1345	686		
26427 Dec 1, 1988	"	Cynthia L +		Robert L.	Richard P. Ellison ^{etal}	1345	805	}	Lot 54 Canchake 1 Wm. C. Birmingham Lot 4 Subd of W.M. Jordan, I.B.
26464 Dec 2, 1988	"	By City of Greenville Revenue Collector		W.B.	Niane Zeager	1345	821		
845 Jan 6, 1989	"			By Greenville County Tax Collector	W.B. Est. W. H. Hammett	1349	397	}	Lot 4 Silver Ridge Pl. 1 Lot 3 Silver Ridge Dr
5080 Feb 2, 1989	"	Cecil R.			Donald E. Baldwin	1351	979		

DIRECT or GRANTOR Index to Deeds — Greenville County, S. C.

REG. U. S. PAT OFFICE *Chas McCott* County Indexes Since 1888 An Identifying Trade Mark

Open at Proper Tab according to First Letter or Letters of Name and refer to Buff Sub-Index sheet for page reference.

COTT FAMILY NAME INDEX No. 75 © 1949 MADE BY THE COTT INDEX COMPANY, COLUMBUS, OHIO SOLD BY PHOTO COPY SUPPLY, MAULDIN, S. C.

FILE NUMBER DATE OF RECORD	GRANTORS FAMILY NAMES	GIVEN NAMES ABCDEFGHIJ	GIVEN NAMES KLMNO	GIVEN NAMES PQRSTUWXYZ	GRANTEES	BOOK	PAGE	No. of Acres	BRIEF DESCRIPTION, LOCATION, ETC. (Not Warranted)
4886 Feb 2, 1989	Turner			Now known as Pump. School	Charles Adam ^{III} Power ^{Telegraph Co.}	1351	827		Lot 21 Patti Drive Stanton
6075 Feb 10, 1989	"			M. etal	American Telephone & Telegraph Co.	1352	578		Easement
6968 Feb 16, 1989	"			Lillisk & William	Greenville County Redevelopment Authority	1353	86		Right of way + Release
7207 Feb 17, 1989	"	Margaret etal			Joseph S. Etris	1353	277		Lot 13 Spring Brook Terrace
" "	"	Donna etal			" " "	1353	277		
7186 Feb 17, 1989	"	Annie J. etal			Tommy L. Brady etal	1353	215	5.0	Barton Rd. Acres & Hwy 101 + North
8502 Feb 27, 1989	"	Cecil R. etal			Marie S. Cook	1354	109		Lot 4 Silver Ridge Sub Pl 1
8501 Feb 27, 1989	"	Cecil R. etal			Walter M. Burch etal	1354	110		Lot 31 Silver Ridge Sub Pl 1
8300 Feb 27, 1989	"	Donald L. etal			John R. Cooley etal	1354	5		Lots 1 + 2 Brannon Rd. Chick Sgs 27
" "	"	Donna P. etal			" " "	1354	5		
9423 Mar 3, 1989	"	Dale			Duke Power Co.	1354	874		Right of way
9696 Mar 6, 1989	"	Cecil R. etal			Larry L. Smith etal	1354	987		Pl 1 Lot 32 Silver Ridge Sub.
9862 Mar 7, 1989	"	Ora P. etal			Frances J. Plumley etal	1354	972		General power of attorney
11371 Mar 16, 1989	"			Peggy J. McPherson etal	Randall Durham etal	1356	147		Pl 1 Lot 11 Cooley Bridge Rd. Conilla
11708 Mar 17, 1989	"			William C. etal	Alvin Baker etal	1356	326		Integration of Bond for title, See at 1086 pg 704
				Sharon R.		1356	326		

DIRECT or GRANTOR Index to Deeds — Greenville County, S. C.

REG. U. S. PAT. OFFICE *Chas. McClure* County Indexes Since 1888 An Identifying Trade Mark

Open at Proper Tab according to First Letter or Letters of Name and refer to Buff Sub-Index sheet for page reference.

COTT FAMILY NAME INDEX No. 75 © 1949
MADE BY THE COTT INDEX COMPANY, COLUMBUS, OHIO
SOLD BY PHOTO COPY SUPPLY, MAULDIN, S. C.

()

FILE NUMBER DATE OF RECORD	GRANTORS FAMILY NAMES	GIVEN NAMES ABCDEFGHIJ	GIVEN NAMES JKLMNOPQ	GIVEN NAMES RSTUVWXYZ	GRANTEES	BOOK	PAGE	No. of Acres	BRIEF DESCRIPTION, LOCATION, ETC. (Not Warranted)
11711 Mar 17 1989	Turner			<i>Cephus et al</i> William	Alvin Baker <i>et al</i>	1356	320	31.16	acres gung Factory Rd.
" "	"			<i>Kay et al</i> Sharon	" "	1356	320		
11698 Mar 17 1989	"			<i>Atty in fact for Phillip H. Shawker</i> William <i>et al</i>	Riley J. McCullough	1356	314		# See I+II Dist. J. D. Woodwood Jones, Ph...
12315 Mar 22 1989	"			J. W. <i>et al</i>	Claude Hall <i>et al</i>	1356	680		Right of way
" "	"			Rene <i>et al</i>	" "	1356	680		
12525 Mar 23 1989	"	<i>Buckner</i> Altha J. Estate of B. P. R.			Fluvia E. Ammons <i>et al</i>	1356	844		Village, Moody St. Lot 25 Sect 4 Monaghan Mill
12612 Mar 24 1989	"		Roe Lucinda	Robert M. <i>et al</i>	American Telephone & Telegraph Co.	1356	901		Easement
12790 Mar 24 1989	"	M. Edward		Thomas E. <i>et al</i>	Kedau M. Rector <i>et al</i>	1357	04		mill village Lot 25 Sect 4 Monaghan
12793 Mar 24 1989	"	Estate of B. P. R. Althie J.			Flora E. Ammons <i>et al</i>	1357	01		Monaghan Mills Village Need of Distribution Lot 25 Sect 4
12847 Mar 24 1989	"	Annie J.			Shannon Bates	1357	25		Lot 2 Hwy 101
13629 Mar 30 1989	"	Thomas C.			Dora W. Hicks	1357	623		Lots 1, 2 + 3 Pipe Line Lane
13628 Mar 30 1989	"			Joe David Wofford B.	Joe David Turner	1357	625		Lots 1, 2, 3, Pipe Line Lane
13563 Mar 30 1989	"	<i>POKA Annie</i> Annie Moore	<i>W. Randolph</i> The		R. Perry Turner Jr.	1357	511		Lot N. Main st Crew
15241 Apr 10 1989	"	Christopher K.			James L. Dominick	1358	514		Lot 19 Glen Park Sec 1
16635 Apr 18 1989	"	Cecil R. <i>et al</i>			Lucian R. Lee Jr. <i>et al</i>	1359	254		Pl 1 Lot 30 Silver Ridge Sub.
	"								

(over)

DIRECT or GRANTOR Index to Deeds — Greenville County, S. C.

REG. U. S. PAT. OFFICE *Chas. McCall* County Indexes Since 1868 An Identifying Trade Mark

Open at Proper Tab according to First Letter or Letters of Name and refer to Buff Sub-Index sheet for page reference.

COTT FAMILY NAME INDEX No. 75 © 1949
MADE BY THE COTT INDEX COMPANY, COLUMBUS, OHIO
SOLD BY PHOTO COPY SUPPLY, MAULDIN, S. C.

FILE NUMBER DATE OF RECORD	GRANTORS FAMILY NAMES	GIVEN NAMES ABCDEFGHIJ	GIVEN NAMES JKLMNO	GIVEN NAMES PQRSTUVWXYZ	GRANTEES	BOOK	PAGE	No. of Acres	BRIEF DESCRIPTION, LOCATION, ETC. (Not Warranted)
16712 Apr 19 1989	Turner			By United States Bankruptcy Court Michael Smith et al	United States Bankruptcy Court et al	1359	300		Bankruptcy Petition
" " "	"			By United States Bankruptcy Court Katherine Wright et al	" " "	1359	300		
17018 Apr 20 1989	"	Bertha S.			Marian J. Skelton	1359	498		Power of attorney Hudson
17287 Apr 21 1989	"			Sarah L. H. et al	J. Harold Hudson	1359	684		Int Lat prop of Harold
17222 Apr 21 1989	"		Ara		Robin Plumley	1359	667	62.86	Acres S.C. Hwy 11
17324 Apr 21 1989	"			H. et al Sarah Lee	Bernard M. McPheely et al	1359	696	8.70	ac. Old Spiby Rd + Baskin Spiby Rd. Mills Sec B1
V7821 Apr 26 1989	"	Buddy			Sherrill Turner Scott et al	1360	04		Lot 65 Fourth St. Woodside
118350 Apr 28 1989	"			June Thompson AKA June Thompson Thacker et al	Willi C. Johnk et al	1360	290		Lot 12 = 1 acre Less 1 acre
118351 Apr 28 1989	"			Mary June T. et al	Willi C. Johnk et al	1360	292	15.5	Acres Greenville + Pelzer Rds.
19420 May 4 1989	"		Ara P.		Robin Plumley	1360	876	70	acres S.C. Hwy 11
20632 May 11 1989	"	Cecil R. et al			James D. Seward et al Scriber Tr.	1361	524		Lot 33 Silver Ridge Subd.
20776 May 12 1989	"	David Glenn			Stephen Powner et al	1361	598		Lot 104 Area East Sec II
21377 May 17 1989	"			R. et al William	Jerry F. Palma et al	1362	008		Skd E. Amy Rd. Paris mtw sp
21706 May 18 1989	"	Cecil R. et al			Richard A. Blodgett et al	1362	209		Lot 26 Silver Ridge Subd. Phase
23536 May 31 1989	"	B. J. et al			Bary L. Phillips Jr. et al	1363	188		Lot 64 Sunny Acres
23832 June 1 1989	"	Alan J. et al			Robert J. Terley et al	1363	407		Lot 139 Colonial Hills Sec 3 Ordmore Dr
"	"	Emile R. et al				1363	407		

DIRECT or GRANTOR Index to Deeds — Greenville County, S. C.

REG. U. S. PAT. OFFICE *Chas. McCott* County Indexes Since 1888 An Identifying Trade Mark

Open at Proper Tab according to First Letter or Letters of Name and refer to Buff Sub-Index sheet for page reference.


COTT FAMILY NAME INDEX No. 75 © 1949
MADE BY THE COTT INDEX COMPANY, COLUMBUS, OHIO
SOLD BY PHOTO COPY SUPPLY, MAULDIN, S. C.

()

FILE NUMBER DATE OF RECORD	GRANTORS FAMILY NAMES	GIVEN NAMES ABCDEFGHIJ	GIVEN NAMES KLMNO	GIVEN NAMES PQRSTUVWXYZ	GRANTEES	BOOK	PAGE	No. of Acres	BRIEF DESCRIPTION, LOCATION, ETC. (Not Warranted)
24392 June 5, 1989	Turner	By atty in fact Frances J. Plumley	Ora P.	J. Plumley	Fred B. Painter	1363	782		3 acres Lots 5 & 6 Pelham Topsail Rd Map 2 Sec 1 Sugar Creek Int Lot 197 Grey Stone Ct.
25415 June 13, 1989	"	Donald S.	Jr.		Sharon S. Turner	1364	344		Pl 1 Lot 23 Silver Ridge Sub Bates Sp.
28578 June 30, 1989	"	Cecil R.	etal		Barry A. Long	1366	183		3 acres Keeler Bridge Rd. Turner Circle
28852 July 3, 1989	"		E. Margaret		Leonard J. Lee	1366	414		11.73 acres State Park Rd. &
28955 July 3, 1989	"	Gilbreth Halton		Wynne William	Evan A. Powell	1366	462		52.46 acres
29194 July 5, 1989	"	By POA Frances J. Plumley	Ora		Donald R. Burts	1366	582		0.20 acres Plat Bk 17-4 pg 19 Less 3.46 acres & 1.6 acres Int Tract 3 = 62.82 acres
29262 July 6, 1989	"	Gilbreth Halton		Wynne William	Lou Alice Turner	1366	612		Lot 135 Falkstone St. Chestnut Hills Sec 1
29905 July 10, 1989	"	By POA Frances J. Plumley	Ora		Junior W. Pittman	1366	944		Tract B = 11.71 acres Loc Rd. Tract A = 18.59 acres & 25 L. Burts
36177 July 12, 1989	"	By POA Wilhelmina M. Turner	Albert R.		Floyd D. Cudd	1367	179		52 acres Survey for Donald
"	"	POA for Albert R. Turner	Wilhelmina M.		" " "	1367	179		3.3 acres Plat Bk 17M pg 68
31036 July 18, 1989	"	Roe	Lucinda	etal	AJP Partners, Inc.	1367	628		1371 628
35499 Aug 11, 1989	"	By atty in fact Frances T. Plumley	Ora		Donald R. Burts	1370	149		1371 628
38702 Aug 29, 1989	"			etal	Michael L. Byer	1371	628		1371 628
"	"			etal	" " "	1371	628		
40217 Sept 6, 1989	"	Cecil R.	etal		Donald M. Boyce	1372	435		Pl 1 Lot 27 Silver Ridge Sub
41073 Sept 13, 1989	"	Cecil R.	etal		Dean A. Lister	1373	03		Lot 36 Silver Ridge Sub

DIRECT or GRANTOR Index to Deeds — Greenville County, S. C.

REG. U. S. PAT OFFICE *Chas McCott* County Indexes Since 1888 An Identifying Trade Mark

 Open at Proper Tab according to First Letter or Letters of Name and refer to Buff Sub-Index sheet for page reference.

COTT FAMILY NAME INDEX No. 75 © 1949
MADE BY THE COTT INDEX COMPANY, COLUMBUS, OHIO
SOLD BY PHOTO COPY SUPPLY, MAULDIN, S. C.

FILE NUMBER DATE OF RECORD	GRANTORS FAMILY NAMES	GIVEN NAMES ABCDEFGH	GIVEN NAMES IJKLMNO	GIVEN NAMES PQRSTUVWXYZ	GRANTEES	BOOK	PAGE	No. of Acres	BRIEF DESCRIPTION, LOCATION, ETC. (Not Warranted)
41225 Sept 13, 1989	Turner			Anderson et al Rebecca J.	Telegraph Co. Southern Bell Telephone et al	1373	111		Right of way + Crowndale Dr. Gray Fox Run
41441 Sept 14, 1989	"	Altyrn J. By POA Wilhelmina Turner			Altyrn J. Turner et al	1373	234		Lot 74 Gray Fox Square
42368 Sept 20, 1989	"	Albert R. POA for Albert R. Turner et al			D. Tony Willis " " " et al	1373	719		Lot 97 Chestnut Hills
" " " "	"			Wilhelmina	" " " et al	1373	719		
42594 Sept 21, 1989	"	Cecil R. et al			Quince D. Lewis City of Greenville et al	1373	843		Pl 1 Lot 10 Silver Ridge Sub.
42740 Sept 23, 1989	"	Cecil R. et al			Commission of Public Works et al	1373	903		Right of way
43308 Oct 10, 1989	"	Cecil R. et al			Malcolm Eugene Robertson et al	1375	545		Lot 35 Silver Ridge Sub. Pl 1
45812 Oct 11, 1989	"		Heard Morris	Phillip et al & Robert	Terri Grant et al	1375	766	1.0	acre Masteller Rd. 32 Lennear Dr. Highlands Deed of Distribution Int Lot
46501 Oct 16, 1989	"			Estate of By P.R. James C.	Marion J. Turner et al	1376	206		Lot 3 Ella Court
48030 Oct 24, 1989	"			POA for Vincent Dale Mc Bee et al	Willie Brownlee II et al	1377	091		Lot 19 Washington Rd & Frances Ave
49270 Oct 31, 1989	"	Albert R. POA for Albert R. Turner et al		Wilhelmina " " " et al	Eileen Downey " " " et al	1377	802		
" " " "	"			Wilhelmina	" " " et al	1377	802		
50731 Nov 9, 1989	"			Uera K.	Bobby L. Poare et al	1378	937		Lot 4 Arlington Ave
51374 Nov 13, 1989	"	Cecil R. et al			DBA Southfield Enterprises Jackie E. Atkins et al	1379	326		Lot 25 Silver Ridge Sub Pl 1 Springside Ave.
53161 Nov 27, 1989	"			Estate of By P.R. Louis Benson	Leulah C. Turner et al	1380	595		Deed of Distribution Lot 42
53322 Nov 28, 1989	"			By Conservator Isabel C.	Nora B. Peterschmidt et al	1380	664		Lot 9 Hindman Dr.

DIRECT or GRANTOR Index to Deeds — Greenville County, S. C.

REG. U. S. PAT OFFICE *Chas. McClure* County Indexes Since 1888 An Identifying Trade Mark

Open at Proper Tab according to First Letter or Letters of Name and refer to Buff Sub-Index sheet for page reference.

COTT FAMILY NAME INDEX No. 75 © 1949 MADE BY THE COTT INDEX COMPANY, COLUMBUS, OHIO SOLD BY PHOTO COPY SUPPLY, MAULDIN, S. C.

()

FILE NUMBER DATE OF RECORD	GRANTORS FAMILY NAMES	GIVEN NAMES ABCDEFGHIJ	GIVEN NAMES KLMNO	GIVEN NAMES PQRSTUVWXYZ	GRANTEES	BOOK	PAGE	No. of Acres	BRIEF DESCRIPTION, LOCATION, ETC. (Not Warranted)
53761 70030/1989	Turner	Cecil R.			Boyd C. Kistee	1380	925		Silver Ridge Sub. Int Lot 6 Rutherford Rd
54880 Dec 5, 1989	"	^{By} Cecil R. Greenville County Tax Collector	Michael		John Wilcox Woods	1381	669		Long Lot 129 prop of Goldsmith & Shaeff
56237 Dec 14, 1989	"	^{the} Cecil R.			Rebecca W. Pittman	1382	561		Lot 5 Silver Ridge Subd
57042 Dec 20, 1989	"		^{the} Nancy F.		Rebecca G. Blanton ^{the}	1383	082		Agreement, See Bk. 848 pg 508

