

DIRECT or GRANTOR Index to Deeds — Greenville County, S. C.

REG. U. S. PAT. OFFICE *Chas. McCott* County Indexes Since 1888 An Identifying Trade Mark

☞ Open at Proper Tab according to First Letter or Letters of Name and refer to Buff Sub-Index sheet for page reference.

COTT FAMILY NAME INDEX No. 75 © 1949
MADE BY THE COTT INDEX COMPANY, COLUMBUS, OHIO
SOLD BY WALKER, EVANS & COGSWELL CO., CHARLESTON, S.C.

(A)

FILE NUMBER	DATE OF RECORD	GRANTORS FAMILY NAMES	GIVEN NAMES ABCDEFGHIJ	GIVEN NAMES JKLMNO	GIVEN NAMES PQRSTUVWXYZ	GRANTEES	BOOK	PAGE	No. of Acres	BRIEF DESCRIPTION, LOCATION, ETC. (Not Warranted)
15862	Jan 2, 1975	Taylor	Childs, et al. Ethel Louise			William Donald Howard et al.	1012	577	9.96	Cleveland Tn. Ac. Middle Saluda River
16778	Jan 15, 1975	"			Privilege of James W. Paay, et al.		1013	205		"Winter House" etc. Lot 5 + 6
16700	Jan 16, 1975	"		S. + W.	Mildred Wessner	Wanda J. Wessner	1013	206		Part of 11 Part of 11
17238	Jan 21, 1975	"			Vernelle	Polly H. Webb	1013	507		Power of Atty. "Augusta Ct."
17713	Jan 28, 1975	"	Charles A.			Charles Kenneth Cofer et al.	1013	918		Lot 9 Blk A Augusta Ct.
18546	Feb 7, 1975	Taylor			Lumber Co. Inc.	Stanley R. Thornhill	1014	342		Lot 13 Dellbrook Estate
11704	Feb 14, 1975	"					1014	201	2.1	
11704	Feb 14, 1975	"					1014	202	1.00	
11711	Feb 14, 1975	"					1014	203		
11711	Feb 14, 1975	"					1014	204		Lot 2
11711	Feb 14, 1975	"					1014	205		Lot 2
20421	Mar 4, 1975	"	James			Blaise M. Westphal and	1015	261		"Belle Meade" Lot 143 Pine Creek Dr.
20568	Mar 6, 1975	"	Mary C.			James R. Jay, et al.	1015	335		Clyde St. Lot 29 N. W. Kinross
23710	Mar 11, 1975	"	Claude				1016	725		Lot 4
23710	Apr 14, 1975	"		N. Earl	Ralph E. et al.	Ralph B. Dargen	1016	725		Lot 46 Monaghan Mid Village
23784	Apr 15, 1975	"			Sharon M. et al.	" "	1016	725		Sec 2 also Lot 10 Unit II, Pine
23784	Apr 15, 1975	"	Moon, et al. Betty K.			Annie Mae Moon	1016	817		Great James Garrett Jr. Mid Village Unit Lot 97 (3) Blk

DIRECT or GRANTOR Index to Deeds - Greenville County, S. C.

(A)

REG. U. S. PAT. OFFICE *Chas McCott* County Indexes Since 1888 An Identifying Trade Mark

Open at Proper Tab according to First Letter or Letters of Name and refer to Buff Sub-Index sheet for page reference.

COTT FAMILY NAME INDEX No. 75 © 1949 MADE BY THE COTT INDEX COMPANY, COLUMBUS, OHIO SOLD BY WALKER, EVANS & COGSWELL CO., CHARLESTON, S.C.

FILE NUMBER DATE OF RECORD	GRANTORS FAMILY NAMES	GIVEN NAMES ABCDEFGH	GIVEN NAMES IJKLMNO	GIVEN NAMES PQRSTUVWXYZ	GRANTEES	BOOK	PAGE	No. of Acres	BRIEF DESCRIPTION, LOCATION, ETC. (Not Warranted)
23131 Apr. 15, 1975	Taylor		U. Bass William		Laurie A. Bass <i>etal</i>	1016	840		Richard M. Co Village near Piedmont 1/2 Acre. Lot 95 on 3 Hwy at (Cros) all 11 M Dville St.
24113 Apr. 17, 1975	"	Ellen J., <i>etal</i>			William V. McMary, Jr.	1016	921		Lot 11 Carlton St. Kanawha + Old Valley Rd. "Wynndale Park"
24344 Apr. 21, 1975	"			Roy J.	Etzel K. Holliday	1017	50		1/2 Acre. Lot 101 Duke St.
24598 Apr. 22, 1975	"				Taylor Auto Parts, Inc.	1017	239		Lot Wilson St. Dville St.
24044 Apr. 24, 1975	"		James	<i>cancelled</i> 12-20-76 # 16597 G. Dannie S. Lankford RMC	Ed. D. D. A. + P. Green Waks of the city of Green	1017	262		Real Property: Green R. + 2. Jays River - Right of Way
25125 Apr. 20, 1975	"	Douglas			Commission of Public	1017	509		Tract A = 13.52 Acre (Green Park)
	"			R.B		1011	214		
	"					1011	214		
	"					1011	211		
26048 May 1, 1975	"	Katherine B.			Robert Mary, <i>etal</i>	1018	234		"Primitives" Dville Lot 22 Duke St.
27053 May 15, 1975	"	<i>cancelled</i> Dannie S. Lankford		8-23-78 # 5887 bat OK-60-299	Wm. D. Bell Bank	1018	241		Real Property Green
27531 May 20, 1975	"		Lois D.		James W. Dow <i>etal</i>	1018	414		PT. Lot 21 Poplar St. "140 acres Res."
27053 May 24, 1975	"	Edith C.	Edith C. Taylor <i>Chase</i>		William M. Morse <i>etal</i>	1018	720		Lot 26 Mellory St. Subdiv 27.
27978 May 28, 1975	"	Charlotte S. + Margie S., <i>del</i>			Hattie Lee Statton	1018	975		Tr. 2nd Green Line Community I "Park 2000" Mules
28113 May 28, 1975	"	Douglas			Jessie H. Simpson, Jr. <i>etal</i>	1018	720		Lot 41 Oak Park Dr. Green Rock Hill Dr. + North St.
28113 May 28, 1975	"	Edwards			Joe D. Johnson <i>etal</i>	1018	904		Lot 214 Burkhardt St.

DIRECT or GRANTOR Index to Deeds — Greenville County, S. C.

REG. U. S. PAT OFFICE *Chas. McClellan* County Indexes Since 1888 An Identifying Trade Mark

Open at Proper Tab according to First Letter or Letters of Name and refer to Buff Sub-Index sheet for page reference.

COTT FAMILY NAME INDEX No. 75 © 1949
MADE BY THE COTT INDEX COMPANY, COLUMBUS, OHIO
SOLD BY WALKER, EVANS & COGSWELL CO., CHARLESTON, S. C.


(B)

FILE NUMBER DATE OF RECORD	GRANTORS FAMILY NAMES	GIVEN NAMES ABCDEFGHIJ	GIVEN NAMES JKLMNO	GIVEN NAMES PQRSTUVWXYZ	GRANTEES	BOOK	PAGE	No. of Acres	BRIEF DESCRIPTION, LOCATION, ETC. (Not Warranted)
27987 May 29, 1975 28231	Taylor			<i>et al</i> Ruth C.	<i>et al</i> James C. Hawkins	1019	41		Low part - 1/2 ville sp. Part lots 2+3 Leander Hill Rd.
28161 Jun 2, 1975	"	as. Exec. Cliff			Harriet Cassel	1019	172		Blk C Part Lot 18 Jayas Ave.
28161 Jun 2, 1975 28527	"			Marjorie D. Wayne + Frank, Jr. et al.	Henry J. Brooke	1019	210		"Belmont, N.Y." Lot 31 "Herald Dr." Creek Dr. "Valley Brook"
28703 Jun 4, 1975	Jaynes			Lumber Co., a., et al.	Adelaide Blaha, et al.	1019	280		Release - Lot 8 + 14 + 15 near
28703 Jun 5, 1975	Jaynes	Hazel			Martha A. Spillers	1019	414	1	Acres near Fork Shoals Rd.
28701 Jun 5, 1975	"	Hazel A.			Lee A. Ashmore	1019	413	.58	Acres Fork Shoals Rd.
28707 Jun 5, 1975	"	Hazel A.			James E. Ashmore	1019	412	10.18	Acres W. R. Ashmore, East
30472 Jun 5, 1975	"	Hazel A.			Ruby A. Gillespie	1019	416	2	Acres Fork Shoals Rd.
2998 Jun 23, 1975	"			Michael + Sue B. Dennis + Stuart, Jr., et al.	Carroll G. Hammet	1020	259		Chick Leg. Tr. Lot 3 Henderson Cir Mc Daniel Ave.
3217 Aug 4, 1975	"	Hazel A.		John	J. Riggs Duncan	1022	195		Lot 30 pt. lot 10
3320 Aug 5, 1975	"	Howard			James L. Deibner	1022	325		Agreement
4151 Aug 16, 1975	"			Ralph B.	Betty T. Eckford	1022	350		Grant "Farm" Court Tr Lot 10 Unit II "Pine
4796 Aug 14, 1975	"			<i>et al</i> Ruby H.	Steve L. Howard	1022	707	4	Acres Jordan Rd. Highland Sp. Woods
3159 Aug 22, 1975	"	Elaine C.			James W. Goldfinch	1022	969		Lot 52 De. I "Pelham Est"
5506 Aug 26, 1975	"	Hazel			Hubert W. Ashmore	1023	220	5.35	Acres W. R. Ashmore "Dellbrook Ests."
Aug 29, 1975	Jaynes			Lumber Co., Inc.	William S. Bratton	1023	400		Lot 8 Dellbrook Dr.

DIRECT or GRANTOR Index to Deeds — Greenville County, S. C.

(B)

REG. U. S. PAT OFFICE *Chas. M. Cotts* County Indexes Since 1888 An Identifying Trade Mark

 Open at Proper Tab according to First Letter or Letters of Name and refer to Buff Sub-Index sheet for page reference.

COTT FAMILY NAME INDEX No. 75 © 1949
MADE BY THE COTT INDEX COMPANY, COLUMBUS, OHIO
SOLD BY WALKER, EVANS & COGSWELL CO., CHARLESTON, S.C.

FILE NUMBER DATE OF RECORD	GRANTORS FAMILY NAMES	GIVEN NAMES ABCDEFGHIJ	GIVEN NAMES JKLMNO	GIVEN NAMES PQRSTUVWXYZ	GRANTEES	BOOK	PAGE	No. of Acres	BRIEF DESCRIPTION, LOCATION, ETC. (Not Warranted)
5589 Aug. 29, 1975	Taylor		Nadeene H.		Glenn D. Bentrim, et al	1023	456		" Lake Forest" Lot 63 Tranquil Ave. Sec. 1
6130 Sept. 5, 1975	"	David O.	et al.		J. C. Dunlap	1023	724	}	pt. lots 17 & 18 Oakvale Dr. "Oakvale Farms" Grant Tp.
"	"	Betty Jane	et al.		" "	1023	724		
"	"	David B. + Marie			Blue Ridge Electric Corp. et al.	1024	210		
6988 Sept. 1, 1975	"	Evelyn	+	Thomas	William W. Ross, III	1024	210	}	Site also thru 271 Glenallen Dr. also lot, E. Lake Drive Dr. "Lake Forest" Charleston Section hd. "Lake Forest" Sec. 1 Lot 25A + part lot 23 Sinal "Forest"
"	"	"	"	"	" "	1024	210		
7229 Sept. 17, 1975	"	Terrel Anthony			Terrel Roper, et al	1024	322		Lot 25A + part lot 23 Sinal
7245 Sept. 17, 1975	"	Linda D.		4-23-77	James L. Taylor # 27365 Sub DR 178-1402	1024	325		Ext. Lot located hd. "J. L. Key
8121 Sept. 1975	"	Blair		Star 4.	J. L. Taylor, et al.	1024	391		hd. "Lake Forest" Sec. 1
8727 Oct. 1, 1975	"			W. J. et al.	Greenville County	1025	145		Confirmation Affidavit for Public Rd.
8684 Oct. 1, 1975	Rayford		Dumber Co.	June	Edward Wyatt Abowine	1025	140		Lot 12 "Wellbrook Est."
9245 Oct. 4, 1975	Taylor		Andrew	et al.	Bessie L. Whitworth	1025	408	}	Ext. Lot 66 Car. Creek Shore Dr. + Brookview Dr. "Fresh Meadows Farms" Sec. 16 29.
"	"		"	"	" "	1025	408		
9526 Oct. 9, 1975	"	Therrel C. +	M. S.	and + Exec.	First Nat'l Bk. of S.C.	1025	604		known as Paul Est. June. part of convey to Paul Est.
10121 Oct. 15, 1975	"		Kathryn A.	et al.	Guy W. Strickland	1025	853		Lot 29 White House Parkway Bridge Rd
10151 Oct. 15, 1975	"	Albert J.			Thomas P. Townsend, Jr.	1025	859		and 57.31 Dec. 7 11.94 Dec.

DIRECT or GRANTOR Index to Deeds — Greenville County, S. C.

1
(C)

REG. U. S. PAT. OFFICE *Chas. McCott* County Indexes Since 1888 An Identifying Trade Mark

Open at Proper Tab according to First Letter or Letters of Name and refer to Buff Sub-Index sheet for page reference.

COTT FAMILY NAME INDEX No. 75 © 1949
MADE BY THE COTT INDEX COMPANY, COLUMBUS, OHIO
SOLD BY WALKER, EVANS & COGSWELL CO., CHARLESTON, S.C.

FILE NUMBER	GRANTORS FAMILY NAMES	GIVEN NAMES ABCDEFGH	GIVEN NAMES IJKLMNO	GIVEN NAMES PQRSTUWXYZ	GRANTEES	BOOK	PAGE	No. of Acres	BRIEF DESCRIPTION, LOCATION, ETC. (Not Warranted)
16513 Oct. 20, 1975	Zuga		R. Jimmy		Tom Idess, etal	1026	51		Lot 10 Ethel G. Perry, East
15877 Oct. 23, 1975	"				Wade J. ... etal	1026	210		Just above - cont. sect. 1, 2, 3 & 4
10844 Oct. 23, 1975	"				Dr. Robert G. ... etal	1026	211		cont. 15.4 ac. ...
"	"				"	1026	211		cont. 15.4 ac. ...
10704 Oct. 23, 1975	"				"	1026	211		cont. 15.4 ac. ...
11126 Oct. 27, 1975	"		A. Kathryn		Wilma Wheeler	1026	343		Sanct. Sp. Lot 30 Branch St
11307 Oct. 28, 1975	"		Mary J.		Morgan T. Wilson etal.	1026	428		Just above Perry ... Lot 40 Fairfield W. ...
11434 Oct. 29, 1975	"				Thomas B. Matthews etal.	1026	503		1/2 ac. ...
12059 Nov. 5, 1975	"				Sara Roberts, etal Willa C. Taylor	1026	823		Int. pt. lots 1 thru 6 Be. Calas parcel Northwood Ave. Stone Estates absent lot A. Lagare St.
"	"				" " "	1026	823		
12058 Nov. 5, 1975	"				Willa C. William R. Hudson etal	1026	817		Pt. lots 1 thru 6 Be. C. Northwood Ave. Stone Estates also lot A. Lagare St. also parcel
"	"				" " "	1026	817		
12542 Nov. 12, 1975	"		Kathryn A.		William A. Kay, Jr. etal	1027	91		Lot 17 E. Grant St. Sanct. Sp.
12476 Nov. 17, 1975	"				Patsy ... etal	1027	378		cont. ...
13675 Nov. 24, 1975	"		Charlie B. & Nancy J. A.		Fidelity Fed. S. & L. Assn. etal.	1027	650		Real Property Agreement among ...
13632 Dec. 16, 1975	"		Joseph B.		Thomas Henry Taylor etal.	1028	843		Lot (108) Passano St. St.

DIRECT or GRANTOR Index to Deeds — Greenville County, S. C.

1
(C) REG. U. S. PAT. OFFICE *Chas. M. Cotts* County Indexes Since 1888 An Identifying Trade Mark

Open at Proper Tab according to First Letter or Letters of Name and refer to Buff Sub-Index sheet for page reference.

COTT FAMILY NAME INDEX No. 75 © 1949
MADE BY THE COTT INDEX COMPANY, COLUMBUS, OHIO
SOLD BY WALKER, EVANS & COGSWELL CO., CHARLESTON, S.C.

FILE NUMBER DATE OF RECORD	GRANTORS FAMILY NAMES	GIVEN NAMES ABCDEFGHIJ	GIVEN NAMES JKLMNO	GIVEN NAMES PQRSTUVWXYZ	GRANTEES	BOOK	PAGE	No. of Acres	BRIEF DESCRIPTION, LOCATION, ETC. (Not Warranted)
15714 Dec. 17, 1975	Saylor	Blaase, etal Cole S.			Dist. Comm. Barra Public Service	1028	939		Right of Way
"	"	" etal Coe S.			" " "	1028	939		
16653 Dec. 30, 1975	"	" etal Ernest S.			P. Wayne Powell.	1029	465		Hills" Sec. III Lot 111 Woodleigh Dr., "Colonial
"	"	" etal Dirck W. Jr. etal			" " "	1029	465		
17148 Jan. 5, 1976	"	Robert D.			William C. Davis, etal	1029	801	34.47	Jr. Acc. Alvarado Rd. Orelana
17450 Jan. 8, 1976	"		Lloyd S.		etal. George D. Newman, Jr.	1029	926		Lot 23 Oakland Ave. "Paramount Auto: Chick Spas. Tp. Corrective Said for original see deed bk 606 pg 439
"	"		"		" "	1029	926		Jr. John Sulphur Tp. Lot 9 John Circle "Lemon Village" "Oakland Auto" Drive Sp.
17719 Jan. 12, 1976	"		James M.		Ronald Turner, etal.	1030	53		Lot 7 Webster St "Paramount Park"
17754 Jan. 12, 1976	"		Morris H.		City of Greenville	1030	81		Lot 3 Crosby Circle,
17864 Jan. 13, 1976	"			William C.	Ward S. Stone	1030	121		
17876 Jan. 14, 1976	"		Lois Simmons		Duke Power Co.	1030	149		Right of Way
1824 Jan. 14, 1976	"				Church by ties	1030	433		Lot 11
19377 Jan. 30, 1976	"			as Tr. Wasson	Simpsontonville United Methodist	1030	411		Lot 20ville Also see deed bk 1030 pg. 147
19650 Feb. 2, 1976	"		Lois Simmons		Duke Power Co.	1031	37		Right of Way Agreement for original 20ville Jr.
19821 Feb. 4, 1976	"		John Ewin		Walter Newman Saylor	1031	161		Lot 125 Cole Rd. "Camilla Park"
20055 Feb. 6, 1976	"		John P.		Duke Power Company	1031	330		Easement

DIRECT or GRANTOR Index to Deeds — Greenville County, S. C.

1
(D)

REG. U. S. PAT OFFICE *Chas McCath* County Indexes Since 1888 An Identifying Trade Mark

☞ Open at Proper Tab according to First Letter or Letters of Name and refer to Buff Sub-Index sheet for page reference.

COTT FAMILY NAME INDEX No. 75 © 1949
MADE BY THE COTT INDEX COMPANY, COLUMBUS, OHIO
SOLD BY WALKER, EVANS & COGSWELL CO., CHARLESTON, S.C.

FILE NUMBER	DATE OF RECORD	GRANTORS FAMILY NAMES	GIVEN NAMES ABCDEFGHIJ	GIVEN NAMES KLMNO	GIVEN NAMES PQRSTUVWXYZ	GRANTEES	BOOK	PAGE	No. of Acres	BRIEF DESCRIPTION, LOCATION, ETC. (Not Warranted)
20453	Feb 12, 1976	Taylor	C. J.	B Jo Nell		Leake + Garrett, Inc.	1031	542		'Oak Crest' Sec. I Lot 22 Templewood Dr
21054	Feb. 19, 1976	"	Donald R., et al			Olis Walter Sanford, et al	1031	801		Lot 61 Wayne Dr., "Edwards Forest" Sec. 2
	"	"	Frances W., et al			" " " " "	1031	801		"Dumny Acres" Lot 74 A Cox Street
21452	Feb. 24, 1976	"	Elmer W.			United States of America	1032	38		Restrictive + Protective Covenants
22428	Mar. 5, 1976	"		James G. et al			1032	634		
	"	"		Dacey C. et al			1032	634		
23279	Mar. 15, 1976	"	Dennis M. J. et al			Martin C. Balloway, et al	1032	973		Lot 5 Arlene Dr. "Add Highway Acres"
	"	"	Beverly W. et al			" " "	1032	973		
24800	Mar. 30, 1976	"		Kathryn A.		Albert G. Taylor, Jr. et al	1033	833		Lot 6 + pt. Lot 5 Augusta Rd. North Forest Estate
24813	Mar. 30, 1976	"	Albert G.	Jr. et al		George Patrick Thronberg	1033	838		Lot 229 Sec. I Fairview Sp.
24948	Mar. 31, 1976	"		E. Michael		Frances N. Taylor	1033	912	2.02	Ac. Hickory Lane Rd., Rogers Ave Oville Tp
25032	Mar. 31, 1976	"	B. Marriette			James C. Beard, Jr. et al	1033	928		Lot 43 Beacon Dr. +
26708	Apr. 16, 1976	"		John B. et al			1034	838		Additional Restrictive Covenants Dunwoody Woods Lot 24 Sec. I
	"	"		Marilyn et al			1034	838		
26718	April 16, 1976	"	Committee for Grace Taylor Memorial Campsite			Robert A. Taylor	1034	834	6.22	Sec. 1, 2, 3, 4, 5, 6, 7, 8, 9, 10, 11, 12, 13, 14, 15, 16, 17, 18, 19, 20, 21, 22, 23, 24, 25, 26, 27, 28, 29, 30, 31, 32, 33, 34, 35, 36, 37, 38, 39, 40, 41, 42, 43, 44, 45, 46, 47, 48, 49, 50, 51, 52, 53, 54, 55, 56, 57, 58, 59, 60, 61, 62, 63, 64, 65, 66, 67, 68, 69, 70, 71, 72, 73, 74, 75, 76, 77, 78, 79, 80, 81, 82, 83, 84, 85, 86, 87, 88, 89, 90, 91, 92, 93, 94, 95, 96, 97, 98, 99, 100
26814	Apr. 19, 1976	"		Joseph C. et al		Julius	1034	927		Dedicated Road Right of Way

DIRECT or GRANTOR Index to Deeds — Greenville County, S. C.

7

REG. U. S. PAT. OFFICE *Chas. M. Catts* County Indexes Since 1888 An Identifying Trade Mark

Open at Proper Tab according to First Letter or Letters of Name and refer to Buff Sub-Index sheet for page reference.

COTT FAMILY NAME INDEX No. 75 © 1949
MADE BY THE COTT INDEX COMPANY, COLUMBUS, OHIO
SOLD BY WALKER, EVANS & COGSWELL CO., CHARLESTON, S.C.

(2)

FILE NUMBER	DATE OF RECORD	GRANTORS FAMILY NAMES	GIVEN NAMES ABCDEFGHIJ	GIVEN NAMES JKLMNO	GIVEN NAMES PQRSTUVWXYZ	GRANTEES	BOOK	PAGE	No. of Acres	BRIEF DESCRIPTION, LOCATION, ETC. (Not Warranted)
231	July 2, 1976	Dawson				Dawson + Martin III Dist. Comm.	1039	26		Right of Way
838	July 9, 1976	"		Laura M.		Berea Public Service	1039	404		Right of Way
996	July 12, 1976	"	C. et al			Briarcrest Assn., Inc.	1039	479		Amendments to By-Laws
2835	July 27, 1976	"					1040	28	1.11	
3434	Aug. 4, 1976	"	(by Frank P. McGowan, Jr. Master) Linda & Richard C. et al.			Len T. Branigan Services, Inc. C. I. J. Financial	1040	70		1/3 Beree Traynum Rd.
		"					1041	310		lots 71, 72 & pt. lot 70 wilderness area Cleveland Forest
		"					1041	310		
	Aug. 22, 1976	"		James B. et al		Stephen J. Whittier	1041	572		lot 74 & pt. lot 75 wilderness area Cleveland Forest
	"	"		Lacey C. et al		" " "	1041	572		
5767	Aug. 30, 1976	"	Elizabeth & James H. et al.			Donald Lee McPhee et al	1042	94		lot "Belmont Mts" Sec. 17 lot 58 Sheffield Rd. (Kitty et al) Chick Spring sp. cont. lot 8 Sumerstar Club
	Aug. 31, 1976	"	E. R.			Poinice S. Drayburgh	1042	146		
	Sept 1, 1976	"				Elizabeth C. Taylor	1042	221		
	Sept 3, 1976	"				Janice P. & Roger D. Francis & Clark, et al	1042	397		lot 1 Piedmont Ave. Exton. Ct. Wachovia Forest Biville sp.
	Sept 7, 1976	"		Marshall		Hazel C. Taylor	1042	514		lot 8 & pt. lot 9, Kathryn "Sperwood Forest" Chick Spring sp. lots 16 & 17 Robin Wood II
	Sept 8, 1976	Taylor				Lumber Co. Inc. Venture Associates, Ltd.	1042	566		

DIRECT or GRANTOR Index to Deeds — Greenville County, S. C.

(E) REG. U. S. PAT. OFFICE *Chas. M. Catts* County Indexes Since 1888 An Identifying Trade Mark


Open at Proper Tab according to First Letter or Letters of Name and refer to Buff Sub-Index sheet for page reference.

COTT FAMILY NAME INDEX No. 75 © 1949
MADE BY THE COTT INDEX COMPANY, COLUMBUS, OHIO
SOLD BY WALKER, EVANS & COGSWELL CO., CHARLESTON, S.C.

FILE NUMBER DATE OF RECORD	GRANTORS FAMILY NAMES	GIVEN NAMES ABCDEFGHIJ	GIVEN NAMES KLMNO	GIVEN NAMES PQRSTUVWXYZ	GRANTEES	BOOK	PAGE	No. of Acres	BRIEF DESCRIPTION, LOCATION, ETC. (Not Warranted)
7330 Sept 15, 1976	Taylor			Pearl B.	Margaret T. Seward	1042	709	19	Shale Rd. Acc. also pt. Open 4 1/2
8272 Sept 24, 1976	"	by U.S. Marshal, of Elliott Williams		Joan R. & Robert T.	United States of America	1043	420		"Pinewood" Sec III 5 1/2 Acre Austin Tr lot 217 Sullwood Cir.
9346 Oct 4, 1976	"	Journeal Cary et al.			South Carolina State Hwy Dept.	1044	10		"Pine" also lots 1 thru 10 + lot 24 lot 8 Natl Hwy also lot 20
9350 Oct 4, 1976	"	Journeal Cary et al.			South Carolina State Hwy Dept.	1044	25		"Pine" lots + + 3 + 6 Natl Hwy
9696 Oct 6, 1976	"			Mary H.	George O. Short, et al	1044	238		"Pottery Woods" Section III lot 301 Stonybrook Dr. 1 1/2 Acre
1003 Oct 6, 1976	"			William et al.	Dahota Christine Taylor	1044	303		pt. lots 1, 2 & 3 Peachy Creek Mile Sec II
10372 Oct 14, 1976	"			Robert L.	Myrtle M. Hendrix	1044	603		cont. lot 62 Duncan Sec II
10511 Oct 14, 1976	"			Robert L.	Myrtle M. Hendrix	1044	604		cont. lot 62 Duncan Mile
11383 Oct 26, 1976	"			Nellie Mae B. et al.	Norman Kinosh, et al	1045	124		tract also Right of Way
11862 Oct 29, 1976	"	<i>as sh.</i> Douglas O.			James N. Taylor, et al	1045	345		Lots 67 thru 71, U.S. Hwy. 29 & S.C. Hwy. 101 (w. Pennington St.) Chick Springs Sp. Run less pt. Chick Sp. 1/2.
12112 Nov 1, 1976	"	Journeal Cary, et al			S.C. State Hwy. Dept.	1045	430		lot Chick Sp. Rd. "Pine"
12112 Nov 2, 1976	"	Journeal			Guille County	1045	563		Right of Way, Petition of Grace D. Taylor
12417 Nov 4, 1976	"	by comm. Grace D.		Shirley G. & Joseph D. Taylor	William B. Hancock	1045	654		tract 2: 23.43 Acre prop
13016 Nov 10, 1976	"			Loretta M.	John P. Shewbert	1045	961		Lot 4 Lee Rd.
12947 Nov 12, 1976	"	Douglas O. & James H. & William T.			Carlisle Incorporated	1045	925		same

DIRECT or GRANTOR Index to Deeds — Greenville County, S. C.

REG. U. S. PAT OFFICE *Chas McCott* County Indexes Since 1888
An Identifying Trade Mark

 Open at Proper Tab according to First Letter or Letters of Name and refer to Buff Sub-Index sheet for page reference.

COTT FAMILY NAME INDEX No. 75 © 1949
MADE BY THE COTT INDEX COMPANY, COLUMBUS, OHIO
SOLD BY WALKER, EVANS & COGSWELL CO., CHARLESTON, S.C.

(7)

FILE NUMBER DATE OF RECORD	GRANTORS FAMILY NAMES	GIVEN NAMES ABCDEFGHIJ	GIVEN NAMES KLMNO	GIVEN NAMES PQRSTUVWXYZ	GRANTEES	BOOK	PAGE	No. of Acres	BRIEF DESCRIPTION, LOCATION, ETC. (Not Warranted)
12946 Nov. 10, 1976	Taylor				Cedric's Incorporated	1045	981		Subordination & Assignment of Lease: Assigned to Barber Trust of S.C. Trust - for Original lease see deed Bk. 1045 pg. 965 Mortg see Roll # 76-4494 Release of Judgment for Judg Bridge Rd. O'Neal Tp. Tract 1 - 6.90 Acs. Kings Piedmont
"	"				"	1045	981		
"	"				"	1045	981		
13277 Nov. 12, 1976	Taylor			etal	Jerry of Cline Co. ^{etal}	1046	74		83.25 Acres Ad. #5-23-52 near 13 Acre near Piedmont Etc. Ac. 4 Lot 38, Carolina Ave. Garner
13293 Nov. 15, 1976	Taylor			Hester S.	Jerry R. Baywell ^{etal}	1046	115		
13676 Nov. 17, 1976	Taylor			Paul R. ^{2d}	Herman Jones, ^{etal}	1046	301	83.25	
13675 Nov. 17, 1976	Taylor			Paul R. ^{1st}	Piedmont Pentecostal ^{Stalpers Church, etc.}	1046	304	13	
14462 Nov. 26, 1976	Taylor			William W. ^{1st}	Carlos T. F. Moca. ^{etal}	1046	859		
14790 Dec. 1, 1976	"	Donna Kay			Don Edward Taylor ^{etal}	1047	114		Lot 29 Sunny Lane Woodlawn Dr. near Piedmont
15297 Dec. 6, 1976	Taylor			James L.	William P. Cagle ^{etal}	1047	346		3/4 Acre part of C. Cox Prop.
15538 Dec. 8, 1976	"	C.A.			Western Carolina Regional ^{Sewer Authority}	1047	583		Notice of Condemnation
15783 Dec. 10, 1976	"			James G. ^{etal}	Donald Lloyd Cobb ^{etal}	1047	746		Lot 35 Frederick St. " Jamestown Etc.: see I, II, + III O'Neal Tp.
"	"			Lacey C. ^{etal}	"	1047	746		
16970 Dec. 23, 1976	"			Stephano Vera P.	Marie B. Knight	1048	462		Lot 6 Cedar Lane Rd.
17809 Jan. 4, 1977	"			Mozelle	Central Realty Corp.	1049	45		Part lot 9. Logan Ad.
18090 Jan. 6, 1977	"	Alvin M.			DeWane T. Anderson	1049	226		Power of Atty

DIRECT or GRANTOR Index to Deeds — Greenville County, S. C.

(3) REC. U. S. PAT. OFFICE *Chas. McClatchy* County Indexes Since 1888 An Identifying Trade Mark


Open at Proper Tab according to First Letter or Letters of Name and refer to Buff Sub-Index sheet for page reference.

COTT FAMILY NAME INDEX No. 75 © 1949
MADE BY THE COTT INDEX COMPANY, COLUMBUS, OHIO
SOLD BY WALKER, EVANS & COGSWELL CO., CHARLESTON, S.C.

FILE NUMBER DATE OF RECORD	GRANTORS FAMILY NAMES	GIVEN NAMES ABCDEFGHIJ	GIVEN NAMES JKLMNOPQ	GIVEN NAMES RSTUVWXYZ	GRANTEES	BOOK	PAGE	No. of Acres	BRIEF DESCRIPTION, LOCATION, ETC. (Not Warranted)
19434 Jan. 21, 1977 20568	Taylor	see Billie S. Buchanan Billie S.			Marvin S. Buchanan	1049	981		"Cedar Terrace" Cont. lot 14 Damien Lane
Feb. 4, 1977 21465	"		A. Kathryn		J. P. McKittrick	1050	585		Lot 26 Branch St. "Cedar Vale" Sec. II
Feb. 15, 1977 22845	"		H. Alton		Billie D. Taylor	1051	14		Cont. lot 31 Newton Ct. Compin.
Mar. 1, 1977 22845	"			et al. Robert A.	Greenville County	1051	940		Affidavit for Public Rd. Petition
Mar. 1, 1977 23293	"			et al. Robert A.	Greenville County	1051	942		Dedicated Rd. Hill Biville Sp.
Mar. 4, 1977 24474	"			W. E.	Gladys Taylor Hawkins	1052	112		Lot 1 Buncombe Rd. Blk. A
Mar. 16, 1977 "	"	Clyde R. et al Mrs			First Piedmont Bank & Trust Co.	1052	860	}	Real Prop. Agreement assigned to First Citizens Bank & Trust Co. of S.C. for Orig. see deed bk. 997 pg. 360
" 24901	"	Clyde R. et al			" " " " "	1052	860		
Mar. 22, 1977 24904	"			Ralph E	R. S. Jordan Oil Co. ^{Done}	1053	129		Agreement Hollow Rd. "Joycrop" Sec. T
Mar. 22, 1977 25018	"	B. F.			Margerie R. Taylor ^{Deeds Authority}	1053	150		Lot. lot 115 cul-de-sac Hunting
Mar. 22, 1977 25381	"	C. A.			Western Carolina Regional ^{et al}	1053	199		Resolution
Mar. 25, 1977 25598	"			Jean B. & Paul E.	Frederick W. Stultz, Jr.	1053	382		Lot 75 Pelham Woods
Mar. 29, 1977 "	"			John S. Jr. et al	Earline S. N. White	1053	516	}	16.3 Acres = Parcel 1 Jefferson Ave. & Mill Rock Ave. Parcel 2 = 3.40 Acs. Del. Hwy. 171
" 25597	"			" "	" " "	1053	516		
Mar. 29, 1977 "	"			John S. Jr. et al	Elizabeth Gilbreath	1053	518	}	16.3 Acres = Parcel 1 Anderson Ave. Parcel 2 = 6.83 Acs. Del. Hwy. 171 & Mill Rock Ave. Parcel 3 = 1.09 Acs. Mill Rock Ave.
" "	"			" "	" "	1053	518		

DIRECT or GRANTOR Index to Deeds — Greenville County, S. C.

REG. U. S. PAT OFFICE *Chas McCott* County Indexes Since 1888 An Identifying Trade Mark

 Open at Proper Tab according to First Letter or Letters of Name and refer to Buff Sub-Index sheet for page reference.

COTT FAMILY NAME INDEX No. 75 © 1949
MADE BY THE COTT INDEX COMPANY, COLUMBUS, OHIO
SOLD BY WALKER, EVANS & COGSWELL CO., CHARLESTON, S.C.

(8)

FILE NUMBER DATE OF RECORD	GRANTORS FAMILY NAMES	GIVEN NAMES ABCDEFGHIJ	GIVEN NAMES JKLMNOPQ	GIVEN NAMES RSTUVWXYZ	GRANTEES	BOOK	PAGE	No. of Acres	BRIEF DESCRIPTION, LOCATION, ETC. (Not Warranted)
25596 Mar. 29, 1977	Taylor			John S. Taylor	Hazel B. Taylor et al	1053	520	16.3	Acc. Jefferson Rd. v Anderson Co 2.67 Acc. Mill Park Dr. + R.C. Nov. 1971
25760 Mar. 30, 1977	"	<small>CANCELLED Twp 11 N R. 1 E S. 10 E</small>		8-2-2006 #74587 M. W. Reed T.	John S. + J. Ann	1053	520 676		Real Prop. Deed.
25944 May 31, 1977	"	<small>REGISTERED OF DEEDS Cancelled Donnie S. Lankford RMC</small>		8-18-80 # 4778 Bathlem W. S.	J. D. J. S. + J. Ann	1053	817		Real Prop. Deed.
27184 Apr. 11, 1977	"			et al.	S. C. Natl Bk.	1054	464		Real Prop. Deed.
"	"			et al.	"	1054	464		
27137 Apr. 11, 1977	"			et al.	"	1054	465		Oil Lease & Sec II Release of Restrictions of "White Forest" Sec II Lot 134 Mountain Rd
27633 Apr. 15, 1977	"			Jerry E. + Wale S.	Victor D. Snow et al	1054	668		
29119 Apr. 28, 1977	"			Joe L. + Susanna R.	Parker Sewer + Fire	1055	518		Right of way
29168 Apr. 28, 1977	"			Joe L. + Susanna R.	Parker Sewer + Fire	1055	541		Right of way
29242 Apr. 29, 1977	"			Rayn L.	William D. Taylor	1055	614		Lot 62 Long Shoals Christina Tp.
29518 May 2, 1977	"			Barry D. + Sally H.	Kenneth Hauch	1055	784		Lot 11 Spring Sp. Spring
30344 May 9, 1977	"			Ruby	Joseph M. Trimm	1056	240	.25	Acc. Campbell Ave, Chick Aghwood Lane Sec III Lot 62 Line Lake Court.
30351 May 9, 1977	Taylor			Lumber Company, Inc.	Richard A. Basham, et al	1056	253		
30654 May 11, 1977	Taylor			Albert G.	Albert G. Taylor, et al	1056	426		Lot Pine Creek Dr. Meade" Sec II
30653 May 11, 1977	"			Albert G. et al	Woodrow Green et al	1056	427		Lot 213 also strip "Belle"

DIRECT or GRANTOR Index to Deeds — Greenville County, S. C.

(S) REG. U. S. PAT. OFFICE *Chas. McClellan* County Indexes Since 1888 An Identifying Trade Mark


Open at Proper Tab according to First Letter or Letters of Name and refer to Buff Sub-Index sheet for page reference.

COTT FAMILY NAME INDEX No. 75 © 1949
MADE BY THE COTT INDEX COMPANY, COLUMBUS, OHIO
SOLD BY WALKER, EVANS & COGSWELL CO., CHARLESTON, S.C.

FILE NUMBER DATE OF RECORD	GRANTORS FAMILY NAMES	GIVEN NAMES ABCDEFGHIJ	GIVEN NAMES JKLMNO	GIVEN NAMES PQRSTUVWXYZ	GRANTEES	BOOK	PAGE	No. of Acres	BRIEF DESCRIPTION, LOCATION, ETC. (Not Warranted)
30905 May 13, 1977 132027	Taylor	Charles	Melissa		Jerry H. Southern et al	1056	560		Sec. II Lot 159 "Sunny Slopes"
32392 May 24, 1977	Taylor		Lumber Company, Inc.		Charles W. Childers, Jr.	1057	150		Lots 21 + 22 Emma St. "100" app. to sig. Sec. II 11050 pg 253
32750 May 30, 1977	"		Lumber Co. Inc.		Richard A. Berham et al	1057	328		Lot 62 "Richmond Hills" sec. II "Richmond Hills" sec. II Lot 11 Potomac Dr.
32138 May 30, 1977	Taylor	N. Earl	Sharon M.		John H. Wells et al	1057	543		
33051 May 30, 1977	"	Isaac M. Jr.			Parker Sewer & Fire Co. Inc.	1057	545		Right of Way "Isaac M. Jr. Sewer & Fire Co. Inc."
33436 June 1, 1977	"		(now Mary C. Cline)		Ronald H. Cline	1057	958		Lot 11 Brookside Ave. Tract 1 Brookside Ave. Int. Lot 15 + pt. lot Brookside Ave.
35055 June 3, 1977	Taylor		Mary C.	# 11289	S. C. Nat'l Bk.	1058	848		Real Property Deed Sec. II 106 pg 124
35804 June 17, 1977	"	Donnie S. Tankersley	9-2-87	Wilton M.	Albert J. Taylor, Jr.	1061	252		Lot 4 Brookside Ave. Sec. II 106 pg 124
35805 June 24, 1977	"	Albert J.			Walter J. Taylor, Jr.	1061	254		Lot 4 Brookside Ave. Sec. II 106 pg 124
284 June 29, 1977	"	Albert J.			Walter J. Taylor, Jr.	1061	254		Lot 4 Brookside Ave. Sec. II 106 pg 124
2675 July 5, 1977	Taylor		Regina N.		Daniel B. Carter et al	1059	862		Lot 30 + pt. lot 21, Highland Ave. + Hillside Dr.
3124 July 25, 1977	Taylor		Lumber Co. Inc.		Allan D. Jeffery, et al	1061	187		Lots 7 + 10 Cor. Brookside "Brookdale"
3512 Jul. 27, 1977	Taylor	Edward G.	Katherine B.		J. Williams Holt, III	1061	441		Lot 23 Stockingham Rd. Rollingbridge Dr. Botany Woods sec. II
4144 Aug 2, 1977	Taylor	John S. Jr. et al			William Alex. Myler	1061	684		First Claim deed to pt. lot 24
4144 Aug 7, 1977	"	Erle A. Jr. et al			James H. D. + L. Brown	1062	53		Real Prop. Deed
"	"	Elizabeth et al			"	1062	53		

DIRECT or GRANTOR Index to Deeds — Greenville County, S. C.

REG. U. S. PAT OFFICE *Chas McCott* County Indexes Since 1888
An Identifying Trade Mark

 Open at Proper Tab according to First Letter or Letters of Name and refer to Buff Sub-Index sheet for page reference.

COTT FAMILY NAME INDEX No. 75 © 1949
MADE BY THE COTT INDEX COMPANY, COLUMBUS, OHIO
SOLD BY WALKER, EVANS & COGSWELL CO., CHARLESTON, S.C.

(H)

FILE NUMBER DATE OF RECORD	GRANTORS FAMILY NAMES	GIVEN NAMES ABCDEFGHIJ	GIVEN NAMES KLMNO	GIVEN NAMES PQRSTUVWXYZ	GRANTEES	BOOK	PAGE	No. of Acres	BRIEF DESCRIPTION, LOCATION, ETC. (Not Warranted)
4131 Aug 8, 1977	Taylor	Ellen			City of Greenville	1062	104		Slope Permission
4136 Aug 8, 1977	"	Ellen			City of Greenville	1062	105		Easement & Right of Way
4880 Aug 12, 1977	"	Jr. Glyde W.			Peggy K. Taylor	1062	474		& Brookdale Ave. "Pleasant View" Lot 8, cor Willow Springs Dr.
4911 Aug 15, 1977	"	G.A.			W. Jesse Gause, Jr. et al	1062	530		Pt. tract 23=1.63 acres W. F. Childers property
"	"	Ada D.			" " "	1062	530		
5824 Aug 22, 1977	"		James W.		Manly E. Evans, et al (By J. H.)	1063	190		Lot 15, Hiram Forest, Sec. 8 (Hwy 21) also strip
6089 Aug 24, 1977	"		Joe S. +	771 Dussanna	Church of God of Prophecy	1063	328		Pt. tract 2 Anderson Rd. Mills, Dec. II
6491 Aug 29, 1977	"		Irene H.		William A. Rhodes, et al	1063	633		Lot 76 Hutchins St. (Ave) + Duncan Hwy, Chick Springs Tp.
8260 Sept 13, 1977	"	Elizabeth E. end.			Ray D. Hincemom, et al Trustee	1064	705		Lot 1 Rae St. + Finley Ave. also int tract #4 Ray Rd. less pt. Oakburn
8462 Sept 14, 1977	"	Albert Q. Jr.			Ralph Bailey et al	1064	827		Int. 158.05 acs. less 5.45 acs.
8437 Sept 14, 1977	"			Ralph E.	R. S. Jordan Oil Co. Inc of S.C.	1064	842		Agreement
8578 Sept 15, 1977	"		By Frank P. McHewans, Jr. Master		Sec. of Housing + Hr. Dev.	1064	879		Lot 214 Barbours St. "Rockwell" Dec. II Hartt Tp.
"	"		By Frank P. McHewans, Jr. Master		" " "	1064	879		
8595 Sept 16, 1977	"			Viola W.	Hubert Hendley, et al	1064	894		Park Rd.) Piedmont Gate. Chick Sps. Tp. Lot 300 Rutherford Rd. Piedmont
10015 Sept 28, 1977	"	H. Z.			Parker Sewer + Fire Dub'd	1065	787		Right of Way
10015 Sept 28, 1977	"	H. Z.		Mattie S.	Parker Sewer + Fire Dub'd	1065	789		Right of Way

DIRECT or GRANTOR Index to Deeds — Greenville County, S. C.

(H)

REG. U. S. PAT. OFFICE *Chester McCorkle* County Indexes Since 1888 An Identifying Trade Mark

 Open at Proper Tab according to First Letter or Letters of Name and refer to Buff Sub-Index sheet for page reference.

COTT FAMILY NAME INDEX No. 75 © 1949
MADE BY THE COTT INDEX COMPANY, COLUMBUS, OHIO
SOLD BY WALKER, EVANS & COGSWELL CO., CHARLESTON, S.C.

FILE NUMBER DATE OF RECORD	GRANTORS FAMILY NAMES	GIVEN NAMES ABCDEFGH	GIVEN NAMES IJKLMNO	GIVEN NAMES PQRSTUVWXYZ	GRANTEES	BOOK	PAGE	No. of Acres	BRIEF DESCRIPTION, LOCATION, ETC. (Not Warranted)
10015 Sept. 28, 1977	Taylor	H. Z.			Parker Deeds & Fine Deeds	1065	791		Right of Way Hills Tp. (2.77 Acres)
9943 Sept. 28, 1977	"		Kathryn H.		Kathryn D. Taylor	1065	753		(map folder) Lot 17 New Bunscombe Rd.
10357 Sept. 30, 1977	"			William W. ^{III}	Stanley Andrew Norman	1065	967		Rights Lot 25 Wintthrop Ave. College
10474 Oct. 3, 1977	"			Ruby D.	Mrs. Helen Taylor Aiman	1066	58		29 Taylor Chick Springs Tp. Lot Stephenson Ave. + U.S. Hwy
12066 Oct. 17, 1977	"		et al James E. et al Mary P.		Parker Deeds & Fine Deeds	1066	906		Right of Way
"	"				"	1066	906		
12711 Oct. 24, 1977	"			Ronald D.	John F. Barber, et al	1067	262		"Poppertree" Sec I Lot 11 Sanderson Cir.
13452 Oct. 31, 1977	"	Annette H.			Oliver J. Miller, et al	1067	612		Way "Hollyvale" Lot 20 Timber Lane + Woodberry
14394 Nov. 8, 1977	"	Edna H.			Charles P. Taylor	1068	139	0.67	Chick Springs Tp. Ave. St. Mark Rd.
15434 Nov. 17, 1977	"		Michael W.		Edward E. Seach, et al	1068	597	4	Ave. Old Home Rd. Hearthwood Dr. Colonial Hills "Sec III"
15843 Nov. 21, 1977	"			Ronald D.	Betty D. Taylor	1068	811		Int. Lot 16 Brightons Dr. + "Manifold Park"
16175 Nov. 23, 1977	"			Robert W.	Louis D. Smith	1068	999		Lot 56 Hillsborough Dr. Sec. I
16528 Nov. 29, 1977	Taylor		Co. Inc. Quinlan		Kellum Allen	1069	258		Lot 102 "Manifold Park" "Forecraft" Sec. I
17679 Dec. 9, 1977	Taylor			Robert D.	James H. Rowe, et al Sever Authority	1069	924		Lot 16 Stonehedge Dr.
18381 Dec. 16, 1977	Taylor	C.A.			Western Carolina Regional	1070	320		Right of way (B.2-5-1) for formation
19386 Dec. 28, 1977	"			et al Shields	Greenville County	1070	886		Affidavit for Public Rd.

DIRECT or GRANTOR Index to Deeds — Greenville County, S. C.

REG. U. S. PAT. OFFICE *Chas. M. Cotts* County Indexes Since 1888 An Identifying Trade Mark

☞ Open at Proper Tab according to First Letter or Letters of Name and refer to Buff Sub-Index sheet for page reference.

COTT FAMILY NAME INDEX No. 75 © 1949
MADE BY THE COTT INDEX COMPANY, COLUMBUS, OHIO
SOLD BY WALKER, EVANS & COGSWELL CO., CHARLESTON, S.C.

1
(9)

FILE NUMBER	DATE OF RECORD	GRANTORS FAMILY NAMES	GIVEN NAMES ABCDEFGHIJ	GIVEN NAMES JKLMNO	GIVEN NAMES PQRSTUVWXYZ	GRANTEES	BOOK	PAGE	No. of Acres	BRIEF DESCRIPTION, LOCATION, ETC. (Not Warranted)
19529	Dec. 29, 1977	Taylor		S.	Michael Y. Yornie	Douglas Company	1070	962		"Sunny Slopes" See I Lot 42, Rawood Dr.
19756	Dec. 30, 1977	"	Jr.	Francis C. et al		Leo E. Hellenza, et al	1071	110		Slope Hgts. "Beet" Lot 11 Ashford Ave. Stone
19755	Dec. 30, 1977	"	Jr.	Francis C. et al		Leo E. Hellenza, et al	1071	112		Slope Hgts. "Beet" IV Lot 12 Ashford Ave. Stone
20727	Jan. 11, 1977	"		Clyde R. et al	Donnie S. Lankersley RMC	First Citizens Bk. & Tr. Co.	1071	750		Real Prop. Agre.
"	"	"		Clyde R. et al	Donnie S. Lankersley RMC	"	1071	750		
20777	Jan. 11, 1978	"		James P. & Peggy P.		John H. Parker, et al	1071	740		"Sleepy Hollow" Lot 13 3.08 Acs. Fairview Dr
20997	Jan. 13, 1978	"		Francis C. et al		John Robert Walziefly, et al	1071	869		Slope Hgts. "Beet" IV Lot 16 Ashford Ave. Stone
21064	Jan. 16, 1978	"				Robert A. et al Guntia B. Hallifield Dr.	1071	922		Lot. lot By. Pass 291
"	"	"				Suzanne S. et al " " "	1071	922		
21245	Jan. 17, 1978	"		Bessie C. &		Walker D. Parker et al Parker et al	1072	57		Right of way
21512	Jan. 19, 1978	"		Calvin B. &		Peggy E. et al Martha Ann Ross, et al	1072	246		Agreement Glassy Mt. Hg.
22385	Jan. 30, 1978	"		Doris W.		James Cecil Bradshaw	1072	767		Lot 621 "Lake Lanier" "Poppetree" See III
22490	Jan. 30, 1978	"			William W. III	William P. Bonneire	1072	792		Lot 92 R/W Winding Way
23510	Feb. 9, 1978	"		Herbert & Marjorie S.		U. S. Postal Services	1073	417		Short Term Lease (Yorkshire Dr.)
23728	Feb. 13, 1978	"			Thomas H. Grace W. Taylor		1073	562		Lot 79 Maple Ave.
25137	Feb. 27, 1978	"		Eduard E. et al	3-18-83 Donnie S. Lankersley RMC	Ed. Ed. S & L Assn.	1074	245		Real Prop. Agre.
"	"	"		Barbara M. et al	3-18-83 Donnie S. Lankersley RMC	" " "	1074	245		

DIRECT or GRANTOR Index to Deeds — Greenville County, S. C.

(I) REG. U. S. PAT. OFFICE *Chas. McCott* County Indexes Since 1888 An Identifying Trade Mark

Open at Proper Tab according to First Letter or Letters of Name and refer to Buff Sub-Index sheet for page reference.

COTT FAMILY NAME INDEX No. 75 © 1949
MADE BY THE COTT INDEX COMPANY, COLUMBUS, OHIO
SOLD BY WALKER, EVANS & COGSWELL CO., CHARLESTON, S.C.

FILE NUMBER DATE OF RECORD	GRANTORS FAMILY NAMES	GIVEN NAMES ABCDEFGH	GIVEN NAMES IJKLMNO	GIVEN NAMES PQRSTUVWXYZ	GRANTEES	BOOK	PAGE	No. of Acres	BRIEF DESCRIPTION, LOCATION, ETC. (Not Warranted)
27190 Mar 16, 1978	Taylor			Lillian B.	Ann J. Brasher	1075	451		Power of Attorney
28937 Mar 31, 1978	"			S/A William G. Taylor Jr. W. G. Jr.	Lois Ardenia Taylor	1076	340		Subst Lot 70 "McSwain Gardens" 101 (W. Pinnett St) Greer
29242 Apr 4, 1978	Taylor	Douglas O + James H.		as Committee for Grace Beane Taylor	William T. Taylor, et al	1076	499		Int. .62 Acs. U.S. Hwy 29 + S.C. Hwy Pt. tract 2 = 1 Ac. Bates Tp.
29691 Apr 7, 1978	Taylor			Joseph P.	Terry Wayne Fowler, et al	1076	759	1/3	Ac Hunts Bridge Rd. Paris Mt. Tp also 101 (W. Pinnett St)
31019 Apr 20, 1978	"			et al	William T. McBird of Greer	1077	433	.62	Ac. Cor. U.S. Hwy. 29 + S.C. Hwy. Rd.) Greer Chick Springs Tp.
31551 Apr 25, 1978	"			Yvonne S.	Jimmy Lowell Johnson et al	1077	724		Lot 39 Poplar Dr. (New Pelham Chick Springs Tp.)
32468 May 2, 1978	"	David A.			John Aaron Mitchem,	1078	355		Lot 1 Cor. S.C. Hwy. 14 + Wood Dr.
32602 May 3, 1978	Taylor	Annie Myrtle +		H.C.	Augustus J. Blalock, Jr. et al	1078	390	1.1	Acres + 0.77 Acres Butler Tp. Ad. Austin Tp.
33189 May 8, 1978	Taylor			John F. et al as Tr.	J. Ray Mc Ketrick et al	1078	825		Joint Claim Deed - Lot Holland
34168 May 16, 1978	Taylor			John D. Jr. et al	Earline H. H. White	1079	303	16.3	Acres Parcel 1 Jefferson Dr. + Mill Rd. Dr. Parcel 2 = 3.48 Acs. S. C. Hwy. 171 for orig. see Deed Bk 1053 + 516
" " 34643 May 19, 1978	"			et al	Ronald D. Dewey M. Parks et al	1079	540		Parcel "Heritage Drexler Park"
35151 May 25, 1978	Taylor			Lacey C.	James H. Taylor	1079	813		Int. Lot 186 Mt. Vista Ave "Peri Dre. I "Rockvale" Hartt Tp.
35562 May 30, 1978	Taylor	Glyde Raymond (nob Billie J. Buchanan)			Richard Aaron Kay et al	1080	72		Lot 91 Pt. lot 90 Rockvale Dr.
35754 May 31, 1978	Taylor	Billie J. et al A/K/A Mrs. Harvey Z. Taylor			Jefferson Davis Copeland, et al	1080	108		Lot 14 Laines Lane "Lakes Terrace"
37080 June 9, 1978	Taylor			Mattie S.	Jimmie Lou West	1080	808		Power of Attorney

DIRECT or GRANTOR Index to Deeds — Greenville County, S. C.

REG. U. S. PAT. OFFICE *Chas McCott* County Indexes Since 1888 An Identifying Trade Mark

☞ Open at Proper Tab according to First Letter or Letters of Name and refer to Buff Sub-Index sheet for page reference.

COTT FAMILY NAME INDEX No. 75 © 1949
MADE BY THE COTT INDEX COMPANY, COLUMBUS, OHIO
SOLD BY WALKER, EVANS & COGSWELL CO., CHARLESTON, S.C.


(J)

FILE NUMBER DATE OF RECORD	GRANTORS FAMILY NAMES	GIVEN NAMES ABCDEFGH	GIVEN NAMES IJKLMNO	GIVEN NAMES PQRSTUVWXYZ	GRANTEES	BOOK	PAGE	No. of Acres	BRIEF DESCRIPTION, LOCATION, ETC. (Not Warranted)
37145 June 12, 1978	Taylor	Horace L.	James A.		Southern Bell Tel. + Tel.	1080	945		Right-of-Way
37415 June 13, 1978	"	Elizabeth Drummond			City of Greenville	1081	89		Right-of-Way Hqts. Absolute pt. Lot 60 Power St. Hillside Tp.
37600 June 15, 1978	"	Albert Q. Jr.			William J. Rivers	1081	255		Pt. lots 11 + 12 Linton St. Norwood
38188 June 20, 1978	"			W. Kevin	Duke Power Co.	1081	597		Right-of-Way
38452 June 21, 1978	"		Janis Martin			1081	687		Affidavit
39074 June 27, 1978	"			Ronald D. et al	R. + B. Construction, Inc.	1082	19		Lot 163 "Heritage Lakes"
39331 June 29, 1978	"	By Atty-in-Fact Lucille D. Todd			Alvin S. Tucker, et al	1082	182	2.91	Acres Standing Springs Rd. Lake Hqts. "See III"
550 July 7, 1978	"	Tr. et al Frances G.			William J. McGurley, et al	1082	731		Lots 1 + 2 Ashford Ave. "Stone"
1011 July 11, 1978	"	Elsie D.			Lucille D. Todd	1082	922		Power of Attorney Real Prop, etc.
983 July 11, 1978	Taylor	Betty C. et al			Walter A. McPhail, Jr.	1082	400		Lot 8 Jenkins St. Mauldin, Antin Lake Hqts.
2414 July 24, 1978	Taylor	Frances C. et al			Perry D. Lupo, et al	1083	694		Lot 116 Lotus Ct. "Add Sec I Stone Rds. Highland Tp.
2539 July 25, 1978	Taylor		Melvin G.	Thelma F.	Olivera D. Barbara	1083	749	3 1/2	Acres Highland + Tigerville
2965 July 28, 1978	Taylor	Alfred Elliott			Diane B. Taylor	1084	12		Ant. 5.65 Acres Blacks Drive "See III"
3202 July 31, 1978	Taylor	Betty S. +		Ronald D.	Dorothy D. Whelan a. Sec. Pts.	1084	216		Lot 64 Crowndale Rd. "Gray"
3990 Aug. 7, 1978	Taylor			R. G. Jr.	Mauldin Callanison Case	1084	772		Easement Phase I
4765 Aug. 14, 1978	Taylor		Nancy H.	Robert R.	Earwood R. Williams	1085	214		Lot 126 + 127 "Pebble Creek"

DIRECT or GRANTOR Index to Deeds — Greenville County, S. C.

(9)

REG. U. S. PAT. OFFICE *Chas. M. Cotts* County Indexes Since 1888 An Identifying Trade Mark

 Open at Proper Tab according to First Letter or Letters of Name and refer to Buff Sub-Index sheet for page reference.

COTT FAMILY NAME INDEX No. 75 © 1949
MADE BY THE COTT INDEX COMPANY, COLUMBUS, OHIO
SOLD BY WALKER, EVANS & COGSWELL CO., CHARLESTON, S.C.

FILE NUMBER DATE OF RECORD	GRANTORS FAMILY NAMES	GIVEN NAMES ABCDEFGHIJ	GIVEN NAMES KLMNO	GIVEN NAMES PQRSTUVWXYZ	GRANTEES	BOOK	PAGE	No. of Acres	BRIEF DESCRIPTION, LOCATION, ETC. (Not Warranted)
5459 Aug. 18, 1978	Taylor				<i>S. Associates, a Ltd. Pto.</i> Michael S. + Yvonne Maudin Cablevision	1085	654		Easement
5354 Aug. 18, 1978	"				Linda H. + Ronald J. Charlie Taylor, Jr. et al	1085	619		"Camilla Park" Map II Pt. lot 70 Flora Ave. (Central Ave.) "Dixie Hgts."
6943 Aug. 31, 1978	"				Jr. et al Robert Richard Arnold E. Mullinax	1086	528		Lot 15+ pt. lot 16 Briarcliff Dr.
7542 Sept. 6, 1978	"	<i>Chandler et al</i> Elsie Lee			Joyce Chandler Sullivan	1086	331		Lot + Roosenett Ave "Roosenett Hgts."
7876 Sept. 11, 1978	"				Sillian M. Sillian Karen Taylor	1087	94	14	Acc. M ^s Albany Rd. Paris Mt. Twp
7875 Sept. 11, 1978	"				Sillian M. Robert Lee Taylor	1087	95	40	Acc. less pt. Paris Mt. Twp.
8757 Sept. 18, 1978	"	Carol Ann R. + Joseph P.			<i>Comm.</i> Berea Public Service Dist.	1087	980		Right of Way
9061 Sept. 20, 1978	"				<i>Jr.</i> Sillian B. George R. Whitener, et al	1088	244		Lot Rabbit Rd.
9238 Sept. 21, 1978	"				<i>B. et al</i> Violet Ann Norman W. Smith, et al	1088	299		Lot 95.0 Acc. Jerry Rd. Fairview see Deed Bk. 257 Pg. 368
9602 Sept. 25, 1978	"				<i>et al</i> Loretta M. Elizabeth Hibeath	1088	588		Release of Restrictions For orig.
9527 Sept. 25, 1978	"				Jr. et al John S. Jr.	1088	512		Corrective Deed. Parcel 1 = 16.3 Acres Parcel 2 = 1.83 Acres Parcel 3 = 1.09 Acres For orig. see Deed Bk. 1053 Pg. 518
9594 Sept. 25, 1978	"				" " " "	1088	512		
9592 Sept. 25, 1978	"				Loretta M. Boulevard Equity Company	1088	563	1.19	Acc. + 1.41 Acc. Wade Hampton Blvd.
"	"				Jr. et al John S., Jr. Hazel H. Taylor, et al	1088	571		Corrective Deed. Parcel 1 = 16.3 Acc. + Parcel 2 = 2.69 Acres For orig. see Deed Bk 1053 Pg. 520
10236 Sept. 29, 1978	"				" " " " <i>a Ltd. Pto.</i> Dorilyn S. John S. Tolerion Cablevision Assoc.	1088	953		Easement

DIRECT or GRANTOR Index to Real Estate Deeds -- Greenville County, S. C.

Open at Proper Tab according to First Letter or Letters of Name and refer to Buff Sub-Index sheet for page reference.

(K)

LEVA PRINTING CO., GREENVILLE, S. C.

FILE NUMBER	DATE OF RECORD	GRANTORS FAMILY NAMES	GIVEN NAMES ABCDEFGH	GIVEN NAMES IJKLMNO	GIVEN NAMES PQRSTUWXYZ	GRANTEES	BOOK	PAGE	NO. OF ACRES	BRIEF DESCRIPTION, LOCATION, ETC. (NOT WARRANTED)
10588	Oct. 3, 1978	Taylor		Mozell, Jr.		G. Dan Joyner, Inc. Company Trustee	1089	147		Lot 11 "Pleasant Valley" for Orig. see Deed Bk 1088 - pg 299
10802	Oct. 5, 1978	"			et al Violet Ann B.	Norman W. Smith, et al	Re-Record 1089	347		Int. 95.0 Acres, Ferry Rd., Fairview Tp.
10807	Oct. 5, 1978	"	R. Carol Ann	Joseph P.		Peter J. Regina, et al	1089	282		Lots 1+2 S.C. Hwy 183 "Saluda Hills" 2 acres Blue Ridge Tp.
10828	Oct. 5, 1978	"		Lillian B.		David O Taylor, et al	1089	291		2 Acres Mush Creek or Rabbit Rd, also
10826	Oct. 5, 1978	"			et al Ruby	Howard Wilkey	1089	287		Int. Tract 6 = 16.48 Acs Long Shoals N. "Hazelwood"
11257	Oct. 9, 1978	Taylor		Lumber Co.		Michael G. Burton, Jr. et al	1089	570		Lot 31 Emily Lane + Mullins Street
11894	Oct. 13, 1978	Taylor	Garnet F.			Bobby K. Norris	1089	938		Pl. lot 2 J. Ed Means Prop.
12264	Oct. 18, 1978	Taylor		Lillie M.		Donald G. Lumbkin, et al	1090	177		Lot Andrews Lane Fairview Tp. 1/2 Acre
	"	"		Jimmie B.		" " "	1090	177		
12438	Oct. 19, 1978	Taylor		William Walter		James D. Perry	1090	261		St. Monaghan Sec. II Lot 89 Monaghan Ave. (Floyd p 113 + Bk 919-524 + Bk 986-221 Amend. to Trust Agree. For orig. see Deed Bk 819-
13804	Oct. 24, 1978	Taylor	Albert O			B.K. Norwood, Jr. et al	1090	500		
13880	Nov. 2, 1978	Taylor		L. H. Jr.		Thomas W. Campbell, Jr. et al	1091	147		Pt. lot 4 Calington Ave. Dns. "Richmond Hills" Sec. III
15501	Nov. 17, 1978	Taylor	Betty S.		1-31-79 # 22420 det Bk 64-170	Andres B. Riley, et al	1092	223		Lot 18 Cor. Vicksburg + Dinwiddie
16020	Nov. 22, 1978	Taylor		James R. Jr.		Fred Fred S. & L. Usin.	1092	514		Real Prop. Agree.
16823	Dec. 1, 1978	Taylor	Eunice S.			Willie K. Burns, Jr. et al	1092	922		Tract Scuffletown Rd.
18501	Dec. 19, 1978	Taylor	Fire + Sewer District			Parrett - Enterprises, Inc. et al	1093	969		Agreement

DIRECT or GRANTOR Index to Real Estate Deeds -- Greenville County, S. C.

(K)

Open at Proper Tab according to First Letter or Letters of Name and refer to Buff Sub-Index sheet for page reference.

KEYS PRINTING CO., GREENVILLE, S. C.

FILE NUMBER DATE OF RECORD	GRANTORS FAMILY NAMES	GIVEN NAMES ABCDEFGH	GIVEN NAMES IJKLMNO	GIVEN NAMES PQRSTUVWXYZ	GRANTEES	BOOK	PAGE	NO. OF ACRES	BRIEF DESCRIPTION, LOCATION, ETC. (NOT WARRANTED)
19194 Dec 28, 1978	Taylor	Jane et al Hloria			Mlaylla June Hutstrap	1094	382		Lot 32 Lake Harbor Hill" Sec. B
19192 Dec 28, 1978	Taylor	Jane et al Hloria			Martha Lou McBee	1094	384		Lot --- Oak Hill Dr "Oak Ests." Sec B Hunt Tp.
19193 Dec 28, 1978	Taylor			Virvian B.	Joe C Taylor, et al	1094	381		Lot. Lot 74 Buffalo Dr. "Englewood Jennings" Hill Tp.
19336 Dec 29, 1978	Taylor	Keeler Doris			Pallie Barton Keeler	1094	519		Lot Lot 6 Mulberry St. "Prop. of L. L.
19659 Jan 2, 1979	Taylor			Lumber Co, Inc.	Larry J. Johnson	1094	704		Lot Lydia St. "Wynette Ests."
20155 Jan 8, 1979	Taylor			Mobil Homes, Inc.	James W. Taylor	1094	984		Lot. Lot 62 Wisconsin Ave. Mills Dr. II Woodward St.
20476 Jan 10, 1979	Taylor	Elizabeth			Rued Cape	1095	154		Quit-claim Deed. Lot 362 (#4) Along
21123 Jan 17, 1979	Taylor			Laton. et al Tommie # 23-97 #	Award Hart Jr. et al # 27363 Lot 02 178-1400	1095	548		Agreement for Closing of Road
21271 Jan 18, 1979	Taylor	Hloria W.		Steve A.	Fid Fid. S. + S. Arin.	1095	625		Real Prop. Agree.
21308 Jan 18, 1979	Taylor	Earle Richard, Jr.			Mark Bager, et al	1095	600	3.97	Ac. Pine Dr. O'Neal Tp. Hqts.
21364 Jan 19, 1979	Taylor			et al Sarah D.	Mita S. Dill	1095	683		Life Estate. Lot 25 Ben St. "McDaniel Sec. III
21521 Jan 22, 1979	Taylor			Lumber Co. Inc.	Jerry P. Stone, et al	1095	743		Lot 50 Mellyn St. "Hazelwood" "Holly Springs" Sec. I
21649 Jan 23, 1979	Taylor			Steve C.	Eva W. Taylor	1095	860		Lot. Lot 14 Brooklands Rd.
21876 Jan 25, 1979	Taylor	A. 10-12-84 Albert D. + Laurel		Cancelled Bishop Virvian	Bankers Trust of S. C. NA	1096	15		Real Prop. Agree.
24094 Feb 21, 1979	Taylor			Bishop Virvian	Madelyn Taylor Smith	1097	234		Power of Attorney Sec. II
24084 Feb 21, 1979	Taylor			Bishop Virvian	Madelyn Taylor Smith	1097	189		Lot. Lot 158 Graceland Cemetery

DIRECT or GRANTOR Index to Deeds — Greenville County, S. C.

☞ Open at Proper Tab according to First Letter or Letters of Name and refer to Buff Sub-Index sheet for page reference.

KEYS PRINTING CO., GREENVILLE, S. C.

(2)

FILE NUMBER DATE OF RECORD	GRANTORS FAMILY NAMES	GIVEN NAMES ABCDEFGH	GIVEN NAMES IJKLMNO	GIVEN NAMES PQRSTUWXYZ	GRANTEES	BOOK	PAGE	No. of Acres	BRIEF DESCRIPTION, LOCATION, ETC. (Not Warranted)
24294 Feb. 22, 1979	Taylor	et al Delma			Johnny M. Matthews et al	1097	295		Bond for Title - Part of land "Prop of W. H. Reynolds"
" "	"	et al Betty Jean			" "	1097	295		
24185 Feb. 22, 1979	"	Jr. et al Frances G.			Lawrence E. Reid	1097	242	1.08	Hampton Blvd. Ac. 6 Kirk Springs Rd. + Wade
24371 Feb. 23, 1979	"			Kathryn A.	Billy J. Fulghum, et al	1097	335		Lot 15 Hunt Tp.
25234 Mar. 5, 1979	"			Kathryn A.	Ralph Brady, Jr.	1097	804		Lot 14 E. Hunt St. Hunt Tp.
25233 Mar. 5, 1979	"			Orna	Franklin O. Jones, et al	1097	805		Lot 84 Burgess Hills Chick Apts Tp. Ceres, Sec. H.
25821 Mar. 9, 1979	"	Jr. Frances C., et al			George H. McElhiney, Jr.	1098	81		Lot 22 Broughton Drive, Craftstone of Judy O. Stewart + Mrs. Fairview Tp.
26297 Mar. 14, 1979	"	Gladys B. +		Thomas Henry	Billy J. Stewart, et al	1098	426		Lot Parsons St. Prop of Billy J. Stewart Inc.
26220 Mar. 14, 1979	"	Houston D., Jr.			David L. Munro, et al	1098	332		Lot 4 Artillery Rd "Palmetto Developers"
26837 Mar. 20, 1979	Taylor			Sumner Cash.	Metropolitan Sewer Dist.	1098	940		Right of Way (P 24-3-44)
27705 Mar. 27, 1979	Taylor	Donald Duwayne Formerly Lillian Faye Robertson			Sheila C. Taylor	1099	354		Int. Lot 12 Cherry Mills Renfrew Plant
27958 Mar. 29, 1979	Taylor	Lillian R.			Carl R. Palmer, et al	1099	506		Contract for Sale of Real Estate
28372 Apr. 2, 1979	Taylor	Don R. + Marjorie C. + Rosella C. Taylor			Deotrus Jeter, Jr., et al	1099	689		Lot 2 Brookside Ave. Sec. II
28436 Apr. 2, 1979	Taylor	Mr. + Mrs. Henry L. et al		Rosella Christopher	Sylvia W. Gray	1099	717		Lot 498 Dorsey Blvd Cherry Mills
30201 Apr. 17, 1979	Taylor				County of Greenville	1100	697		Petition Hills Tp.
30696 Apr. 20, 1979	Taylor			Mattie L.	S. Bruce Campbell, et al	1100	971		Pt. Lot 83 Gordon St. "Earle Sub."

DIRECT or GRANTOR Index to Deeds — Greenville County, S. C.

(<)

Open at Proper Tab according to First Letter or Letters of Name and refer to Buff Sub-Index sheet for page reference.

KEYS PRINTING CO., GREENVILLE, S. C.

FILE NUMBER DATE OF RECORD	GRANTORS FAMILY NAMES	GIVEN NAMES ABCDEFGHIJ	GIVEN NAMES JKLMNO	GIVEN NAMES PQRSTUVWXYZ	GRANTEES	BOOK	PAGE	No. of Acres	BRIEF DESCRIPTION, LOCATION, ETC. (Not Warranted)
30705 Apr 23, 1979	Taylor			Stanley E. ^{et al}	Mahynda Thomas	1101	8	} 1.27	} Pt Lot 54 Jubbs Mt. Rd. Lone Estates
" "	"			Dorosa A. ^{et al}	" "	1101	8		
30959 Apr 24, 1979	"	Betty J.	+	Ronald D.	John Berry Sedford, Jr. ^{et al}	1101	125	} 4.77	} "Estates" Lot 5 Dellbrook Drive "Dellbrook Aco. Elizabeth Dr. Bates Tp.
32474 May 7, 1979	"	Bobby E. ^{et al}			Edith G. Mitchell	1101	932		
" "	"	Betty J. ^{et al}			" "	1101	932		
32802 May 10, 1979	"			Mary G.	James W. Taylor	1102	153		"Parkdale" Sub. Lot 48 Woodridge Dr.
33109 May 14, 1979	"			Lillian B., et al	Bobby R. Whitlock, et al	1102	415	2	Acres Rabbit Farm Rd. Highland Tp
33411 May 15, 1979	"	Donald E. ^{et al}			Ronald A. Smoak, et al	1102	528	}	} Lot 34 Alpineshwy
" "	"	Betty K. ^{et al}			" "	1102	528		
34830 May 28, 1979	"	Blinda K.	+	Robert A.	Dan E. Manly, et al	1103	435		"Knollwood Hgts." Sec. II Lot 16 Finley Ct. + Brubaker Dr
35065 May 29, 1979	"	Danny E.			John T. Smith	1103	518		Bezzine Unit D-4 McPherson Park Hwy Prop
34945 May 29, 1979	"			Lillian B., et al	Donald J. Stegall, et al	1103	491	1	Acres Rabbit Farm Road
34944 May 29, 1979	"			Lillian B., et al	Marrin Bayne, et al	1103	492	2.42	Acres Rabbit Farm Road
35444 June 1, 1979	Taylor			Supplier Co. Inc.	Larry B. Carper	1103	797		"Gardens" Lot 52 Rockcrest Dr. "Lance
37591 June 19, 1979	Taylor	Barbara H.		James Roy ^{et al}	Ed. Ted A. + L. Ann. ^{et al}	1105	136		Real Prop. Agree.
37928 June 21, 1979	Taylor			Fire & Sewer District, et al	Jeffco Enterprises, Inc. ^{et al}	1105	252		Agreement

DIRECT or GRANTOR Index to Deeds — Greenville County, S. C.

☞ Open at Proper Tab according to First Letter or Letters of Name and refer to Buff Sub-Index sheet for page reference.

KEYS PRINTING CO., GREENVILLE, S. C.

(M)

FILE NUMBER	GRANTORS FAMILY NAMES	GIVEN NAMES ABCDEFGHIJ	GIVEN NAMES IJKLMNO	GIVEN NAMES PQRSTUVWXYZ	GRANTEES	BOOK	PAGE	No. of Acres	BRIEF DESCRIPTION, LOCATION, ETC. (Not Warranted)
DATE OF RECORD									
301 July 3, 1979	Taylor		James C.		James C. Taylor, III	1106	57	1.50	Geo Bennetts Bridge Rd.
731 July 9, 1979	"	Garrall G	+	E. Stephen	Vince Paul Howard et al	1106	332		"Sherwood Forest" Lot 98 La Grand Blvd.
1862 July 17, 1979	"	et al Bilky G.			William Joseph Taylor	1106	873		Lot 19 Washington Rd. + Frances Ave. "Camilla Park" H'ville Tp. Map I
" 1861	"	et al Delmas J.			" " "	1106	873		
July 17, 1979 1860	"	Dwight L.			William Joseph Taylor	1106	874		"Camilla Park" Map I H'ville Tp. Lot 19 Washington Rd. + Frances Ave
July 17, 1979 1864	"			William R.	William Joseph Taylor	1106	875		"Camilla Park" Map I H'ville Tp. Lot 19 Washington Rd. + Frances Ave.
July 17, 1979 2722	"	David B.			William Joseph Taylor	1106	876		"Camilla Park" Map I H'ville Tp. Lot 19 Washington Rd. + Frances Ave.
July 25, 1979	"	et al Charles L.			Violet B. Burse	1107	754		Lot 13 Eagle Ridge Ln. "Mountainbrook"
" 2942	"	et al Donna J.			" "	1107	754		
July 26, 1979 2943	"	Now Betty Louise Betty Louise	Prise Taylor	Prise	Preston J Owens	1107	867	2.87	Ave. Ponder Rd.
July 26, 1979	"	et al Alice J.			Marcus G. Cooper, et al	1107	829		Pt. Lot 154 Decatur St.
" 3343	"	et al Ann J.			" " "	1107	829		
July 30, 1979 3286	"		L. C.		City of Brer	1108	179		Sewerline Right of way Mills, Brandon Plant Dec. I
July 30, 1979 3476	"			Vivian B.	Joe Curtis Taylor, et al	1108	77		Lot 152 (#16) Bryant St. "Alney Dec. II
July 30, 1979 3707	Taylor	Jane	Summer Co. Inc.		Stephen W. Cole, et al	1108	151		Lot 36 Mellwood Dr. "Hazelwood" Hill Dr. Dec. I "Oak Hill"
July 31, 1979	Taylor	Heloria			Paul W. Fulbright, et al	1108	244		Lot Old Cedar Lane Rd. + Oak

DIRECT or GRANTOR Index to Deeds — Greenville County, S. C.

(M)

Open at Proper Tab according to First Letter or Letters of Name and refer to Buff Sub-Index sheet for page reference.

KEYS PRINTING CO., GREENVILLE, S. C.

FILE NUMBER DATE OF RECORD	GRANTORS FAMILY NAMES	GIVEN NAMES ABCDEFGHIH	GIVEN NAMES IJKLMNO	GIVEN NAMES PQRSTUVWXYZ	GRANTEES	BOOK	PAGE	No. of Acres	BRIEF DESCRIPTION, LOCATION, ETC. (Not Warranted)
3801 Aug 1, 1979	Taylor	formerly Jane J. Norwood	Jane J.		et al Robert J. Thompson, III	1108	337		Regime Unit 115 Chglewood Hoing Prop.
4607 Aug 7, 1979	Taylor		J. et al Lillian B.		Francis S. Bradshaw	1108	807		apt. 1 Acc. Also R/W Saluda R. Fleetwood Dr.
5531 Aug 15, 1979	Taylor	Francis M. <i>Annulled</i>	James G. III Do-26-87	7/12554	Carmelita G. Hopkins S. & B. 87-531	1109	456		Lot 26 Cool Brook Dr. +
6383 Aug 23, 1979	Taylor	<i>Annulled</i> Dennis S. Lankersley 12/11		Stene C. N. J.	Fid. Fid. S & L Soc.	1110	24		Real Prop Agree.
6674 Aug 24, 1979	"			Wyllie # 9113	Harriet M. Showalter At bk 28-238	1110	122		Contract for Sale of Real Estate
6799 Aug 27, 1979	Taylor	<i>Annulled</i> Dennis S. Lankersley 12/11	9-22-82	George W.	Fid. Fid. S. & S. Arin.	1110	224		Real Prop. Agree.
6973 Aug 28, 1979	"	Don	James L.	et al	Udell Gibson	1110	256		Pt. lot 6 Alamo Street Nelly Spring Sec. I
8257 Sept 7, 1979	"	Eva W.			Stene C. Taylor	1110	992		Int. lot 14 Brookland Rd. Sec. I "
8357 Sept 10, 1979	Taylor		Michael S. +	Yvonne L.	Bobby J. King, Jr., et al	1111	50		Lot 10 Adema Mill Rd. "Brookside
8686 Sept 12, 1979	Taylor	Carol Ann +	Joseph		Duke Power Co.	1111	290		Right-of-Way
8773 Sept 12, 1979	Taylor		Lumber Co. Inc.		Carmen S. Brown Dever Authority	1111	275		Lots 9, 10 + 51 "Lance Gardens" System; R/W, easement, etc.
8854 Sept 13, 1979	Taylor	Fire + Dever District Jr.			Western Carolina Regional	1111	459		Dever Trunk Line within Dever Collection day 11
9295 Sept 17, 1979	Taylor	Francis C. et al			W. Bayne Brown	1111	717		Lot 23 Broughton Dr. Croftstone Acc. Chick Springs Sp.
9392 Sept 18, 1979	Taylor	David A.			Genevieve W. Taylor	1111	766		Lot 36 + pt. Lot 37 Douglas St.
9506 Sept 19, 1979	Taylor	Fire + Dever District			Donni Lynn Fish	1111	897		Agreement
9652 Sept 20, 1979	Taylor			Postal Thomas	Virginia Taylor Wood	1111	924		Int. 1.965 Acres Krave Rd. Hart Sp.

DIRECT or GRANTOR Index to Deeds — Greenville County, S. C.

1
(N)

Open at Proper Tab according to First Letter or Letters of Name and refer to Buff Sub-Index sheet for page reference.

KEYS PRINTING CO., GREENVILLE, S. C.

FILE NUMBER DATE OF RECORD	GRANTORS FAMILY NAMES	GIVEN NAMES ABCDEF GH	GIVEN NAMES IJKLMNO	GIVEN NAMES PQRSTU VWXYZ	GRANTEES	BOOK	PAGE	No. of Acres	BRIEF DESCRIPTION, LOCATION, ETC. (Not Warranted)
9653 Sept. 20, 1979	Taylor			Bostel Thomas	Virginia Taylor Wood	1111	925		Grant 2P. Int. .965 Acre Grove Rd.
9658 Sept. 20, 1979	"			Bostel Thomas	Virginia Taylor Wood	1111	926		Grant 1P. Int. .965 Acre Grove Rd.
9732 Sept. 20, 1979	"		Lillian B.		Ann T. Brashear	1111	952		Lot 8, Mauldin
10571 Sept. 27, 1979	"		James W. Jr.		James W. Taylor	1112	407		General Power of attorney
10799 Sept. 28, 1979	"		Larry Lee et al		Roy Edward Cobb, Jr. et al	1112	571		Lot 12 Rockwood Dr. Jenkins (Blvd.) Sec. 4 "Rockwood Park"
"	"		Margaret Ann B.		" " " "	1112	571		
10987 Oct. 1, 1979	"	Buy atty. in	Part James W. Taylor		Charles W. Bellmer, et al	1112	712		Dec. II Lot 100 Charter Oak Dr. "Pippintree"
11795 Oct. 8, 1979	"		James W. Jr.	H., Jr.	Phillip B. Humphries et al	1113	189		Lot 10 Elaine, St. "Pine Brook" Add. #1 "South Forest Ests." sh. Lot 187 Pinefield Drive
12683 Oct. 15, 1979	"		Janet H.	Richard Joy Williams	Ruby Taylor	1113	614		Book Male Sed I Lot 153 W. Norchester Blvd.
13498 Oct. 23, 1979	"		Alvin E.		Patricia L. Anthony L. Summers	1114	47		
13882 Oct. 25, 1979	"		Edith J. et al		Metropolitan Sewer Int'd	1114	283		Right of Way
14627 Oct. 31, 1979	"	Atty. in fact	for James H. & Janet K. Hunter		Johan Van der Horst, et al	1114	646		Lot 34 "Aurora Forest" Sec. I
14939 Nov. 1, 1979	"	as executor	Joyce C.		Paul M. Crane et al	1114	771		Lot 5 Hampton ave.
14892 Nov. 1, 1979	"		Lillian B. et al		Roy Lee Lisk Jr.	1114	785	2	also R/W Acres Rabbit Farm Rd Hella"
16624 Nov. 15, 1979	"			Ronald D.	Betty S. Taylor	1115	691		Int. Lot 14 Sunset St "Grandview Liselle Creek" Sec. III Phase II
16624 Nov. 15, 1979	"			Ronald D.	Betty S. Taylor	1115	692		Int. Lot 14 Timberline way

DIRECT or GRANTOR Index to Deeds — Greenville County, S. C.

(7)

☞ Open at Proper Tab according to First Letter or Letters of Name and refer to Buff Sub-Index sheet for page reference.

KEYS PRINTING CO., GREENVILLE, S. C.

FILE NUMBER DATE OF RECORD	GRANTORS FAMILY NAMES	GIVEN NAMES ABCDEFGHIJ	GIVEN NAMES JKLMNO	GIVEN NAMES PQRSTUVWXYZ	GRANTEES	BOOK	PAGE	No. of Acres	BRIEF DESCRIPTION, LOCATION, ETC. (Not Warranted)
16624 Nov. 15, 1979	Taylor			Ronald D.	Betty S. Taylor	1115	693		Colonial Wells, Sec. III Int. Lot 16 Brighton Wb.
16662 Nov. 16, 1979	"	Bobby W.			W. H. Alford	1115	752		Milford Lane "Woodfields Inc." Lot 100 Old Farm Lane &
16772 Nov. 16, 1979	"	Ina Helen Donald & James Dudley		etal	Brenda Lee Peterson	1115	823		Pt. Lot 11 Wilsons St.
17692 Nov. 27, 1979	"	Hazel G.			Marshall S. Taylor	1116	425		9 Wachovia Forest Dr.ville Sp. Int. Lot 8 Kathryn Ct. Also pt. Lot
17974 Nov. 29, 1979	"	et al Douglas D.			Golden Corral Corp.	1116	582		Memorandum of Lease
"	"	et al Dorothy Bruce			" " "	1116	582		
18118 Nov. 30, 1979	"	Judy et al Daisy Jane			Ronald L. Van Riper	1116	630		Prop. Prop. Reg. Unit 8 "Williams at North"
18689 Dec. 5, 1979	"		Kathryn A.		Otis Rollins	1116	896		Lot 28 Branch St
19057 Dec. 10, 1979	"		Kathryn A.		Chester P. Hopkins, Jr. et al	1117	85		Lot 16 E. Gantt St. Gantt Sp
19226 Dec. 11, 1979	"	Dorothy R. et al			Robert B. Vaughn	1117	162		Lot 7 Cr. Cook & King Streets
20184 Dec. 21, 1979	"	Frank et al			River Ridge Prop. owners, ^{inc.} assn.	1117	748		By-Laws
20998 Jan. 3, 1980	"			et al Robert L.	Fredia M. Goolsby	1118	297		Lot 137 Beasley Cir. "Paradise Park"
"	"			et al Theresa G.	" " "	1118	297		
21552 Jan. 7, 1980	"	Bessie, et al			Secretary of State	1118	654		Certificate of Incorporation also pt. lot 7
22107 Jan. 16, 1980	"	formerly Patricia Ann Chappell		Patricia Ann	Jack Crosby	1118	995		
22973 Jan. 25, 1980	"	Herbert & Marjorie K.			Michael M. Thornton	1119	600		Bk. 1073 Pg. 417 Assignment of Lease for original Deed

DIRECT or GRANTOR Index to Deeds — Greenville County, S. C.

Open at Proper Tab according to First Letter or Letters of Name and refer to Buff Sub-Index sheet for page reference.

KEYS PRINTING CO., GREENVILLE, S. C.

(0)

FILE NUMBER DATE OF RECORD	GRANTORS FAMILY NAMES	GIVEN NAMES ABCDEFGHIJ	GIVEN NAMES JKLMNOPQ	GIVEN NAMES RSTUVWXYZ	GRANTEES	BOOK	PAGE	No. of Acres	BRIEF DESCRIPTION, LOCATION, ETC. (Not Warranted)
22971 Jan 25, 1980	Taylor	Herbert	& Marjorie K.		Michael M. Thornton, et al	1119	551		Green Lots 1 + 2 W. Fairview St.
23608 Feb. 1, 1980	"			Susan G.	Steven E. Taylor	1120	23		Chick Spg. Sp. Int. lot 12 W. Hampton Blvd. Brookwood
24342 Feb. 11, 1980	"		Isabella, et al		Kenneth K. Emery	1120	327		Parcel
24265 Feb. 11, 1980	"	Christine Smith Glenn	Dakota		Jesse L. Hartley	1120	307		Lot 64 Pine Brook Development "River Ridge"
24677 Feb. 14, 1980	"	Frank C.			Jane Mattheus Taylor	1120	561		Int. lot 25 = 7.50 acres Ridge Rd.
25090 Feb. 19, 1980	"	Florence O. et al			Evelyn O. Hannon	1120	771		Int. parcel
25716 Feb. 26, 1980	"	Frances L.			John M. Flynn	1121	112		Lot 5 Sumter St. mill' B'ville Sp.
25683 Feb. 26, 1980	"		Mrs Stella M. Davis	Stella M.	Joyce Phillips et al	1121	116		Lot 12 + Blk C. E. Eighth St "Woodside Springs Sp.
26497 Mar. 5, 1980	"	Earle Richard, Jr.			Karolyn K. Taylor	1121	648		Lot 6 Belmont Hgts. "Cahick
27287 Mar. 13, 1980	"	Douglas O. et al			Fid. Fid. S + L asen.	1122	196		Subordination & assignment
"	"	Dorothea Bruce			" " " "	1122	96		
28202 Mar. 24, 1980	"	Garnet			Joe W. Lesner	1122	667		Pl. lots 114 + 115 Mary St. "Carmilla Park"
28289 Mar. 25, 1980	"		Euel Jr.	Randolph	Blake P. Barrett et al	1122	746		Int. 30 acres Augusta Rd. (Hwy 25)
28955 Mar. 31, 1980	"	B. J. + Marjorie R.			Gayle S. Garrison	1123	74		Sec. I Map II Lot 115 Hunting Hollow Rd. "Forecraft"
29133 Apr. 1, 1980	"	E. R.			_____	1123	173		E. R. Taylor Green (Lot 1-9) Restrictive Covenants for Property of Green
29136 Apr. 1, 1980	"	E. R.			Thomas H. Smith	1123	168		Lot 7 = 0.621 Acs. Taylors Rd.

DIRECT or GRANTOR Index to Deeds — Greenville County, S. C.

1

(0)

☞ Open at Proper Tab according to First Letter or Letters of Name and refer to Buff Sub-Index sheet for page reference.

KEYS PRINTING CO., GREENVILLE, S. C.

FILE NUMBER DATE OF RECORD	GRANTORS FAMILY NAMES	GIVEN NAMES ABCDEFGHIJ	GIVEN NAMES JKLMNO	GIVEN NAMES PQRSTUVWXYZ	GRANTEES	BOOK	PAGE	No. of Acres	BRIEF DESCRIPTION, LOCATION, ETC. (Not Warranted)
29149 Apr. 1, 1980	Taylor	E. R.			Charles Dewey Robison ^{et al}	1123	170		Acc. Taylor Rd. Lot 5 = 1.081 Acc. Also Lot 6 = 1.161
31209 Apr 23, 1980	Taylor		Linda J.	Reba J. ^{et al}	Roy Malone, et al	1124	479	.21	Acc. Pennsylvania Ave. near "Mills" near 16 Hillsdale Dr.
31283 Apr 23, 1980	Taylor	Evan M.			Franklin D. Taylor	1124	511		Lot 80 E. Seventh St. "Woodside"
31644 Apr 28, 1980	Taylor			R. L. ^{Jr.} ^{et al}	Greenville Cablevision	1124	741		Easement "Fox Run"
31476 Apr 25, 1980	Taylor		James R.	Suzanne L. ^{et al}	William C. Vann, et al	1124	641		Lot 23 Cavendish Close "Gray"
31831 Apr. 30, 1980	Taylor	Elizabeth ^{J.}	John P.	Reba J. ^{et al}	Don W. Wilson et al	1124	844		Lots 4 & 5 Blk I. Green
" "	"		Linda J.	^{et al}	" " " "	1124	844		
32199 May 2, 1980	Taylor	Haynesworth Elizabeth Blair			Richard Cox Green, et al	1125	75		"Crescent Terrace" Lot 17 + pt. lot 16 Crescent ave. Parker St. Green
32445 May 6, 1980	Taylor		Linda J.	Reba J. ^{et al}	Boyce U. King et al	1125	212		Lot 1 Cr. Pennsylvania ave + Green
32525 May 7, 1980	Taylor		Linda J.	Reba J. ^{et al}	Donald James Williams, Jr.	1125	267	.20	Acres Pennsylvania + Parker St.
32775 May 9, 1980	Taylor	Alton R.	Millie B.		Sharon J. Owens	1125	518	1	Acres Jonesville Road Drove Sp.
32930 May 12, 1980	Taylor	Harvey A.			Donald Riffle et al	1125	679		Lot 43 Carolina Court Sec. I
33378 May 16, 1980	Taylor	Charlotte ^{OC.}	Michael ^{W.}		David E. Reece et al	1125	913		Sign Sauer Lot 104 + Pt. lot 103 W. Decatur St.
33558 May 19, 1980	Taylor		Linda J.	Reba J. ^{et al}	James Gardner	1126	43		Mill Village Lot 2 Pennsylvania ave. Green
33965 May 23, 1980	Taylor		Lumber Co.		William A. Dodge et al	1126	275		5 lots McKittick (Ar. Rd.) Fairview Dr.
34213 May 27, 1980	Taylor	Dallas			Berrie L. Taylor	1126	482		Lot 2 across Hillside Church Rd.

DIRECT or GRANTOR Index to Deeds — Greenville County, S. C.

Open at Proper Tab according to First Letter or Letters of Name and refer to Buff Sub-Index sheet for page reference.

KEYS PRINTING CO., GREENVILLE, S. C.

(P)

FILE NUMBER DATE OF RECORD	GRANTORS FAMILY NAMES	GIVEN NAMES ABCDEFGHIJ	GIVEN NAMES JKLMNO	GIVEN NAMES PQRSTUVWXYZ	GRANTEES	BOOK	PAGE	No. of Acres	BRIEF DESCRIPTION, LOCATION, ETC. (Not Warranted)
34437 May 29, 1980	Taylor			Rev. In. Paul R. et al	Paramount Developers Inc. et al	1126	609		Tract Pelzer Rd.
35445 June 11, 1980	"	Eunise S.			Willie K. Burns, Jr.	1127	307		Parcel Schuffletown Rd. Sec III Sville 00
36771 June 26, 1980	"	attly. in fact for Nettie S. Charles Jones		Erlenbach	Joanne Taylor	1128	205		Lot 289 Capwood Rd. Westwood
361 July 3, 1980	"	Cecil D. Jr.	+	William C.	Cecil D. Powell et al	1128	678		Lot 2 2la Court "2la Court"
737 July 10, 1980	"	Frances C. et al			W. Bayne Brown	1128	900		Croxtatony Acres Lot 24 Broughton Dr. Dec 2
1371 July 16, 1980	"			Robert W.	Ray C. Moore	1129	312		"Seven Oaks" Int. lot 56 Edwards Mill Ct.
1537 July 19, 1980	"	Carolyn A. & John W.			Brenda C. De Young et al	1129	425		Lots 3 & 4 Edwards Lake Rd.
1637 July 18, 1980	"	Kathryn A.			Marsha Oates Ellis	1129	495		Prop. Reg. Unit 13 "M ^E Daniel Hgt. Horiz.
1710 July 21, 1980	"			Thomas Paul	Patricia L. Taylor	1129	610		Power of attorney
2157 July 24, 1980	"	Bessie H.		gran	Patricia Jean Taylor	1129	797		Power of attorney
2156 July 24, 1980	"			Patricia	Bessie H. Taylor	1129	803		Power of attorney
3168 Aug. 1, 1980	"			Jerry L.	Mary Ann M. Mc Culley et al	1130	330		Correction Deed see Deed Bk. 1127, pg 909
3297 Aug 4, 1980	"			Michael W. et al	Margie L. Schmauch	1130	423	24	Lot 2 "Mansions D" Markley Acres" Inc. orig Old Grove Rd.
3942 Aug 11, 1980	"	Beatrice L. et al			William B. Freeman et al	1130	813		24 Acres Hwy 294 Renth. In. does 4 acs.
" " "	"	Fredrick R. et al			" " " "	1130	813		Pl. lot 30 Terrace Cr. "Terre Pines Ests"
5220 Aug 21, 1980	"			Sally H.	Linda L. Taylor	1131	643		Int. Pt. Lots 7-C + 1-D Greenbrier

DIRECT or GRANTOR Index to Deeds — Greenville County, S. C.

1

(P)

Open at Proper Tab according to First Letter or Letters of Name and refer to Buff Sub-Index sheet for page reference.

KEYS PRINTING CO., GREENVILLE, S. C.

FILE NUMBER DATE OF RECORD	GRANTORS FAMILY NAMES	GIVEN NAMES ABCDEFGH	GIVEN NAMES IJKLMNO	GIVEN NAMES PQRSTUWXYZ	GRANTEES	BOOK	PAGE	No. of Acres	BRIEF DESCRIPTION, LOCATION, ETC. (Not Warranted)
5249 Aug. 21, 1980	Taylor		Michael D.		Robert W. Johnson et al	1131	646		Lot 224 Westwood Sec. III Sville
5787 Aug. 26, 1980	"	Frederick R.			William B. Freeman	1131	927		Pt. lot 30 Terramont Cr. Terra Pines Estd. for orig see deed Bt. 1130 pg. 813 Terrace "Pantl" Tp. Lot 94 Twin Springs Div. Pecan
"	"	Beatrice L.			" " " " "	1131	927		
6016 Aug. 27, 1980	"		Jewel P.		Isolene L. Coggin, et al	1132	62		
6302 Aug. 29, 1980	"	Nazael H.			Carmen B. Adams et al	1132	309		Lot 5/C/ Hwy 171
7460 Sept. 8, 1980	"	Gloria W.		4-23-97 # 27364	Ed. Fred S. & L. Asen	1132	375		Real Prop. agreement
7303 Sept. 5, 1980	"	Don P.			Gary H. Cochran et al	1132	701		Lot 14 Cor. Brookview Cir + W. Jarvis Rd. "Aberdeen Highlands"
"	"	Donna W.			" " " "	1132	701		
8377 Sept. 16, 1980	"	Frances C.			Putnam's Furniture	1133	496		Lease
8386 Sept. 16, 1980	"	Betty C.			Thomas E. Taylor et al	1133	546	37	Acres Hunter Rd.
9059 Sep. 22, 1980	"		John S. Jr. et al			1133	987		29 Orig. see deed Bt. 1132 pg. 222 Release from Restriction - 3.37 acs Traylor Park
10135 Sept. 30, 1980	"		James S.		John H. Crabtree III	1134	537		Lot 186 Mt. Vista Ave. 2nd Div. 29 Pantl TP.
11208 Oct. 9, 1980	"		Willette T.		J. Floyd Taylor	1135	149		Int. lot 37 Hwy 29 also: lot 38 Hwy
11666 Oct. 14, 1980	Taylor	Fire & Survey District			William Navy Howard	1135	465		Agreement
11917 Oct. 16, 1980	Taylor		Kathryn A.		Belton R. O'Neal, Jr.	1135	525		Lot 37
12000 Oct. 16, 1980	Taylor	Nerace L.			Gregory John Smoyer et al	1135	575		Lot 3 Lake Rd. Butler Twp.

DIRECT or GRANTOR Index to Deeds — Greenville County, S. C.

Open at Proper Tab according to First Letter or Letters of Name and refer to Buff Sub-Index sheet for page reference.

KEYS PRINTING CO., GREENVILLE, S. C.

(9)

FILE NUMBER DATE OF RECORD	GRANTORS FAMILY NAMES	GIVEN NAMES ABCDEFGH	GIVEN NAMES IJKLMNO	GIVEN NAMES PQRSTUVWXYZ	GRANTEES	BOOK	PAGE	No. of Acres	BRIEF DESCRIPTION, LOCATION, ETC. (Not Warranted)
12552 Oct. 21, 1980	Taylor	Donald F.			Rhette P. Taylor	1135	912		2nd Lot 44 Yorkshire Dr.
12780 Oct. 23, 1980	"	Doris W.			Raymond J. Schauss <i>etal</i>	1136	57		Lake Lanier, Glassy Mt. Tp. Lot 604 E. Lake Shore Dr. East
14954 Nov. 14, 1980	"				Laura Dean Walker <i>etal</i>	1137	284		Tract 1 & 2 Edwards Mill Rd.
15193 Nov. 17, 1980	"			<i>etal</i> Lois Milton	Jerry A. Hammond <i>etal</i>	1137	388		2nd. 1.76 Acres
15330 Nov. 18, 1980	"	George E.			Leila W. Taylor	1137	512	2nd. 3.81	Acres
15329 Nov. 18, 1980	"			Leila W.	Jerry C. Phillips, <i>etal</i>	1137	514	3.81	Acres
15331 Nov. 18, 1980	"			John R.	Leila W. Taylor	1137	510		mt. 3.81 acres
15712 Nov. 21, 1980	"			Nellie	Richard M. Taylor	1137	720		Road, Dille Land Contract - Lot, Jonaville
16222 Nov. 26, 1980	Taylor			Lumber Co. Inc.	John B. Barnett, IV <i>etal</i>	1137	984		Lot 3 Plum Tree Ct. "Plum Tree"
16556 Dec. 2, 1980	Taylor			<i>etal</i> Nannie Louise	William H. Lindsey	1138	184	12.36	acs. Glassy Mt. Tp.
17441 Dec. 10, 1980	Taylor			John E. <i>etal</i>	Fred C. Stegall	1138	733		Lot 475C "Englewood Ests." Sec. D Denth Tp.
" " " "	"			Lissa E.	" " "	1138	733		
17472 Dec. 10, 1980	Taylor	Evelyn S.		Thomas W.	<i>mdir & Jr.</i> Robert A. Daniel, Jr.	1138	750		Lanier Lot 625 E. Lake Shore Dr. "Lake"
17515 Dec. 10, 1980	Taylor	Betty C.		Thomas E.	Ann T. Currey	1138	763	9.84	acres, Georgia Rd Creek Rd.)
18167 Dec. 17, 1980	Taylor	<i>SA</i> Edith Victoria Jones			Mark A. Minnick <i>etal</i>	1139	135	.80	Acres Piedmont Park Rd. (mt.)
19405 Jan. 5, 1981	Taylor			Nellie B. <i>etal</i>	Duke Power Co.	1140	193		Right of Way

DIRECT or GRANTOR Index to Deeds — Greenville County, S. C.

(Q)

Open at Proper Tab according to First Letter or Letters of Name and refer to Buff Sub-Index sheet for page reference.

KEYS PRINTING CO., GREENVILLE, S. C.

FILE NUMBER DATE OF RECORD	GRANTORS FAMILY NAMES	GIVEN NAMES ABCDEFGH	GIVEN NAMES IJKLMNO	GIVEN NAMES PQRSTUVWXYZ	GRANTEES	BOOK	PAGE	No. of Acres	BRIEF DESCRIPTION, LOCATION, ETC. (Not Warranted)
19793 Jan 8, 1981	Taylor			Thomas H.	Ann Wells Taylor Poole	1140	476		Power of attorney
19792 Jan 8, 1981	"	Grace W.			Ann Wells Taylor Poole	1140	482		Power of attorney
20930 Jan 21, 1981	"		Mary T. *	Samuel E.	Hills Enterprises, a Gen Pts.	1141	286		Lot 40 Woodfield Ave Ft. Sum
21397 Jan 27, 1981	"	Deborah Roper, et al			Lillie Mae Roper	1141	547		Trt. Lot 21 Centre St. Judson
21393 Jan 27, 1981	"	Deborah Roper, et al			Lillie Mae Roper	1141	549		Trt. Lot 23 D'ville Sp.
22189 Feb. 4, 1981	"		Kathryn A.		Grady Barrett	1142	180		Lot 35 Branch St. Grant Tp. Dentt Sp.
22719 Feb. 10, 1981	"	Albert Q, Jr.			Grady Barrett	1142	521		Lot 6 & pt lot 5 Augusta Rd.
22740 Feb. 11, 1981	"		Kathryn A.		Grady Barrett	1142	549		Lot 24 (#17) Branch St. Grant Tp.
23428 Feb. 18, 1981	"	Orin Keeler			Larry H. Shaw Builder, Inc.	1142	925		Lot Mulberry St. D'ville Sp. Sec. 1
23650 Feb. 20, 1981	"			Ronald D.	Betty S. Taylor	1142	79		Lot 25 Darby Rd. Coachman Estate
23980 Feb. 25, 1981	"		J. E. et al		Duke Power Co. a Gen Pts.	1143	243		Right of way Abney Mills Brandon
24378 Mar. 2, 1981	"	Broadus E.	Linda S.		Griffith & White Prop.	1143	450		Lot 377 Perrin St. & Dorsey Blvd.
24496 Mar. 2, 1981	"	David H. et al			Joseph A. Wells, et al	1143	531		Lot 127 Newington Green "Gray Fox Run"
" "	"	Elizabeth B.			" " " " "	1143	531		

next page

DIRECT or GRANTOR Index to Deeds — Greenville County, S. C.

Open at Proper Tab according to First Letter or Letters of Name and refer to Buff Sub-Index sheet for page reference.

KEYS PRINTING CO., GREENVILLE, S. C.

(1)
(2)

FILE NUMBER DATE OF RECORD	GRANTORS FAMILY NAMES	GIVEN NAMES ABCDEFGHIJ	GIVEN NAMES JKLMNO	GIVEN NAMES PQRSTUVWXYZ	GRANTEES	BOOK	PAGE	No. of Acres	BRIEF DESCRIPTION, LOCATION, ETC. (Not Warranted)
25423 Mar. 11, 1981	Taylor	By master Frank P. McLawan Jr. Frederick Charles Gach	Frank P. McLawan Jr. Joe Curtis et al		Viola Pack	1144	107		Lot 152 (#16) Bryant St. Abney Mill Brandon
" "	"	By master Frank P. McLawan Jr. Charles Otava + Joyce Smith et al	Frank P. McLawan Jr. Joe Curtis, Jr. Indiv + Rep et al		" "	1144	107		
" "	"	By master Frank P. McLawan Jr. Joe Curtis, Jr. Indiv + Rep et al	Frank P. McLawan Jr. Joe Curtis, Jr. Indiv + Rep et al		" "	1144	107		
" "	"	By master Frank P. McLawan Jr. Joe Nell Brady Indiv + Rep et al	Frank P. McLawan Jr. Joe Nell Brady Indiv + Rep et al		" "	1144	107		
26905 Mar. 26, 1981	"	Dakota Christine S.			William T. Taylor	1145	102		
26968 Mar. 27, 1981	"	David A. + Linda N. <i>Cancelled</i>			City of Mauldin	1145	231		Easement
27868 Apr. 3, 1981	"	Houston D. <i>Cancelled</i>		1-12-83 # 17896	First National Bank	1145	686		Encumber Real Estate Agreement not to sale on W. Weatwood Sec II Single Austin 2p. Bond for title - dat 44 Weatwood Sec. II Lots 222 + 223 "Devergen Place"
28125 Apr. 7, 1981	"	Charles J. +			Stella J. Rodney B. Latham III <i>a plan</i>	1145	853		
28300 Apr. 9, 1981	"	B. J.			Devergen Road Land Co.	1145	922		
29879 Apr. 24, 1981	"	Etta S.			Sarah Taylor McKinney <i>et al</i>	1146	921		Lot 9 Morris St.
30657 May 1, 1981	"	Betty L. + John R. <i>Cancelled</i>			Wade Chandler, Jr.	1147	308		Lot 38 Moore St. "Mills Mill"
30667 May 4, 1981	"	<i>Cancelled</i> Dannie S. Inkerley <i>WMC</i>	9-11-84 12-6-84	# 7948 # 17130 # 17130	Carolina Fed. S. + R.	1147	430		Real Prop Agree Sec. 2
30880 May 5, 1981	"	Earle R.			Mendel T. Hawkins	1147	474		Lot 125 Taylors Rd. Belmont Hgts Springs Sec. I
31064 May 6, 1981	"				Steve C. Deborah Faye Pittman	1147	598		Lot 14 Brookhind Rd. Holly Terrace 2 basements.
31259 May 8, 1981	"		Lillian R.		Eric B. Amstutz, et al	1147	684	1.17	acres and 0.57 acs. Merritt View

(over)

DIRECT or GRANTOR Index to Deeds — Greenville County, S. C.

(R)

☞ Open at Proper Tab according to First Letter or Letters of Name and refer to Buff Sub-Index sheet for page reference.

KEYS PRINTING CO., GREENVILLE, S. C.

FILE NUMBER DATE OF RECORD	GRANTORS FAMILY NAMES	GIVEN NAMES ABCDEFGHIJ	GIVEN NAMES JKLMNO	GIVEN NAMES PQRSTUVWXYZ	GRANTEES	BOOK	PAGE	No. of Acres	BRIEF DESCRIPTION, LOCATION, ETC. (Not Warranted)
31606 May 12, 1981	Taylor			Javotta et al	Heritage Baptist Church ^{Inc.}	1147	906		Lat main St, 77. Inn also lat, 27. Inn
"	"			Jemmie B. et al	" " "	1147	906		
"	"			Lilli B. et al	" " "	1147	906		
32894 May 27, 1981	"	By master Frank P. McRowan, Jr.	Charles B.	Lillian B.	FBS Mortgage Corporation	1148	856		Tr. Lot Mush Creek Church Rd. Highland "Merrifield Park"
33219 June 1, 1981	"	Carolyn H. +		Robert W. Deloree	Robert H. Coon, et al	1149	52		Lot 49 Hillsborough Drive "Senaci"
33571 June 3, 1981	"			Shirley Jr.	Joanne Sharon Fortuna	1149	222		Lot 4 Hillcrest Dr. "Add Highland Kensington Rd. Stratford Forest Paris Tr.
33739 June 4, 1981	"			Wyllie H.	Harriet M. Showalter	1149	368		Lot 67 Cr. Dundee Lane + In aug see Deed Bk 1093 Pg 410
34479 June 12, 1981	"	Carl E. +	Lenia		Thu Van Nguyen, et al	1149	899		Assignment of Bond for Litch
34485 June 12, 1981	"	Betty C.			Ruth A. Rogers	1149	823		Pt. tract 23 = 2.19 acs. Grove for prop. reg.
34495 June 12, 1981	"	Don P.			American Service Corp. ^{of S.C.}	1149	834		Unit 16-7 Yorktown Horiz
35520 June 23, 1981	"			Blitman Construction Co. et al 2 pto. Woodrow	Metropolitan Sewer Dist #2	1150	480		Resolution of Condemnation Board
432 July 6, 1981	"	Ethel Ind			Collins Music Co. Inc.	1151	272		Coin Machine Agree
564 July 7, 1981	"	NKA Rosa Faye Taylor Johnson et al		Rosa Faye	Kenneth E. Taylor et al	1151	329		Lot 30 Chick Springs Tr. also lot 31
"	"			John Wilton et al	" " "	1151	329		
1117 July 14, 1981	"			Janice P. Terry	Luther W. Landrum, et al	1151	643	4.00	Des. West Georgia Rd. Hqts
1592 July 17, 1981	"	Francis C. Jr.			Daniel F. Mensel	1151	967		Lot 22 Harbor Oaks Dr. "Stone Lake"

DIRECT or GRANTOR Index to Real Estate Deeds -- Greenville County, S. C.

☛ Open at Proper Tab according to First Letter or Letters of Name and refer to Buff Sub-Index sheet for page reference.

KEYS PRINTING CO., GREENVILLE, S. C.

FILE NUMBER	DATE OF RECORD	GRANTORS FAMILY NAMES	GIVEN NAMES ABCDEFGHIJ	GIVEN NAMES KLMNO	GIVEN NAMES PQRSTUVWXYZ	GRANTEES	BOOK	PAGE	No. OF ACRES	BRIEF DESCRIPTION, LOCATION, ETC. (NOT WARRANTED)
2195	July 24, 1981	Taylor	Deborah Mae	Deborah	Deborah	Jacky Daniel Mellin Sue	1152	361		Paris "New" Int. Lot 15 Monticelli St.
2339	July 27, 1981	Taylor	Fire & Sewer Dist			Belentine Brothers Bldrs,	1152	447		Agreement
3009	Aug 3, 1981	Taylor	Franklin J.		Roberta J.	Elia Aronaly etal	1152	950		Memorandum of Lease & option
3272	Aug 5, 1981	Taylor	(S/A Wainy S. Judy)		Velma M.	Laura Dean Walker,	1153	36		Power of attorney
3698	Aug 10, 1981	Taylor	Wainy Jane J.			metropolitan sewer sub'd	1153	328		Right of Way 543.2-1-5
4566	Aug 19, 1981	Taylor	Lillian B.			Donald J. Stegall, et al	1153	758	3.47	acres Rabbit Farm Rd. Sec. B
5328	Aug 27, 1981	Taylor	Frances C.			ward S. Stone, Jr. et al	1154	195		Lot 57 Kendall St. Stone Land Co.
6280	Sept 8, 1981	Taylor			Sarah G.	Elizabeth Curton	1154	754		Power of attorney orig. see Deed Bk 994 Pg 233
6744	Sept 14, 1981	Taylor	Kathryn A.			Winston J. Woodward	1155	8		Lot 21+22 White Horse Rd. Extn. In
9051	Oct 9, 1981	Taylor	David G. & Laura P.			John E. Taylor, et al	1156	564		Lot 3 "Ebenezer Hgts." Est. Sec. F
9416	Oct 14, 1981	Taylor	John P.			Vickie S. Taylor	1156	737		Lot 19 Charlbury St. Gower
9928	Oct 20, 1981	Taylor	Earl R. Sr.			James W. Gregory etal	1157	59		Lots 13 & 14 Tremont ave. Greer
9927	Oct 20, 1981	Taylor	E. R. Sr.			Paul D. Lister, et al a Del. Corp.	1157	63		Lot West Pinsett St. Greer
10050	Oct 21, 1981	Taylor	Elizabeth E.			Kayo Oil Company Bank	1157	125		Memorandum of Lease
11969	Nov 13, 1981	Taylor	Betty J.		Ronald C.	South Carolina National	1158	317		Real Prop. Agree (Brookman Ave) & Newland Ave. (Should St)
12027	Nov 13, 1981	Taylor	Narold H.		Sara H.	Sarah Taylor Mitchell	1158	310		At lot 25 & Pt. lot 24 Darlington Ave.

DIRECT or GRANTOR Index to Real Estate Deeds -- Greenville County, S. C.

(S)

Open at Proper Tab according to First Letter or Letters of Name and refer to Buff Sub-Index sheet for page reference.

1974 PRINTING CO., GREENVILLE, S. C.

FILE NUMBER DATE OF RECORD	GRANTORS FAMILY NAMES	GIVEN NAMES ABCDEFGH	GIVEN NAMES IJKLMNO	GIVEN NAMES PQRSTUVWXYZ	GRANTEES	BOOK	PAGE	NO. OF ACRES	BRIEF DESCRIPTION, LOCATION, ETC. (NOT WARRANTED)
12756 Nov. 25, 1981	Taylor	Charlie B. + Nancy J. et al.			Loan Assoc. American Federal Savings +	1158	780		Real Prop Agree
13305 Dec. 3, 1981	"	Frances C. et al.			Agnes S. Dawson	1159	91		+ Brookwood Dr. Stone Edge, Sec. E 8 Lata G. Camp Rd. (Kettleford Rd.) 1159 page 182
13506 Dec. 7, 1981	"	Joan Porter et al.			_____	1159	200		Renunciation of Power see Deed BK
13507 Dec. 7, 1981	"	Lois M. et al.			_____	1159	201		Renunciation of Power see Deed BK
"	"	Janie C. et al.			_____	1159	201		Book 1159 Page 182
"	"	Marjorie et al.			_____	1159	201		
13505 Dec. 7, 1981	"	Essie J.			Wayne D. Taylor, et al.	1159	182		Tract 1 Grove Ig.
13954 Dec. 14, 1981	"	Charles W.			Ricky R. Hilliland	1159	403		Lot Hwy 20
14136 Dec. 16, 1981	"	Grace W. + Thomas H.			William James Poole, Jr.	1159	505		Lot 79 Maple Ave. (Yorkshire Dr.)
14564 Dec. 22, 1981	"	Myrtle B. et al.			Gentry Babb, et al.	1159	772	3	Acres Jug Factory Rd.
14673 Dec. 23, 1981	"	L. H. Jr.			Vardry Park, Inc.	1159	874		Lot B Arlington Ave. (Darlington St)
15230 Dec. 31, 1981	"	Danny E.			Flowers + Davis A.S.C. Pts.	1160	377		Lot 7 + 1/2 Whitsett St.
15420 Jan. 5, 1982	"	Ethel ^{Cancelled 1-13-82 Deed BK 1190-773} Dawne S. Simons _{same #17137}			John H. Crain City of Greer	1160	509		Power of Attorney (G2-3-76)
15466 Jan. 5, 1982	"	Lois Simmons			Commission of Public Works City of Greer	1160	581		Sewerline Right-of-Way (G-#3)
15466 Jan. 5, 1982	"	Lois Simmons			Commission of Public Works	1160	585		G2-3-75 Sewerline Right-of-Way (G-#4)
15419 Jan. 5, 1982	"	By atty in fact John H. Crain Ethel			Bessie H. Crain	1160	512		R/W Chick Spgs. 28. Pt lots 35, 37, + 39 Elaine Dr. also

DIRECT or GRANTOR Index to Deeds — Greenville County, S. C.

Open at Proper Tab according to First Letter or Letters of Name and refer to Buff Sub-Index sheet for page reference.

KEYS PRINTING CO., GREENVILLE, S. C.

FILE NUMBER DATE OF RECORD	GRANTORS FAMILY NAMES	GIVEN NAMES ABCDEFGH	GIVEN NAMES IJKLMNO	GIVEN NAMES PQRSTUVWXYZ	GRANTEES	BOOK	PAGE	No. of Acres	BRIEF DESCRIPTION, LOCATION, ETC. (Not Warranted)
15536 Jan. 6, 1982	Taylor			Virginia P.	Stephen C. McNeely, et al	1160	669		(Arlington Ave) Lot 11 & Pt. lot 12 Blue Ridge Dr.
16071 Jan. 15, 1982	"	E. R.	#28603	Shed Bk 1347 pg 157 12-15-88	E. Richard Taylor, Jr.	1161	90		Lease Agreement Hills Sec. 2
16107 Jan. 18, 1982	"		Inl. & as Exec.	Daniel	Melvin Wade Jefferson, Jr.	1161	129		Lot 28 Galax Dr. Richmond
16749 Jan. 26, 1982	"		By master Frank P. McEwan, Jr.	Glenn R. et al	C. E. Robinson, Jr.	1161	461		Lots 9 & 10 Cr. Brookside Ave & Hillside Cr.
"	"		By master Frank P. McEwan, Jr.	Betty Lee J. et al	" " "	1161	461		
17326 Feb. 2, 1982	"			John P. & Vickie S. ^{m.D.}	Wayne L. Mangels, et al	1161	889		Sec. 2 Lot 16 Cleveland St. Collins Creek
17408 Feb. 3, 1982	"	E. R., et al			McElrath & Tucker Ave.	1161	922		Sec. III Int. 3.90 Acres "Belmont Heights" Frances Ave. Camille Park Map
18546 Feb. 18, 1982	"			William J.	Albert R. Turner	1162	636		Lot 19 Cr. Washington Rd. &
18921 Feb. 23, 1982	"			Kathryn A.	Michael D. Gardo	1162	815		Lot 34 Branch St. Gantt Tp. Place
19645 Mar. 3, 1982	"			John W.	J. T. Taylor, Jr.	1163	316		Lot 21 & 22 Endel St. Arnold
20270 Mar. 11, 1982	"			Blitman Construction Co. Woodrow	Robin Association	1163	961		Int. tract Butler Tp.
22874 Apr. 13, 1982	"	Timothy Franklin		Robert J.	Elias Armaly	1165	283		Unit E-7 Town Park of Greenville
22951 Apr. 14, 1982	"			Spartan W.	Lois J. Taylor	1165	360		Lot O'Neal Tp.
24171 Apr. 29, 1982	"			K. & Jean Marie	Jerry W. William H. Myers	1166	153		Lot 38 Alpine Way
24901 May 7, 1982	"			Lois Simmons	et al Allene T. Ford	1166	612		Power of Attorney
26500 May 27, 1982	"			C. Elizabeth	James H. Diane Taylor Vaughn	1167	613		Lot Hunt St. Greer Chick Spgs.

DIRECT or GRANTOR Index to Deeds - Greenville County, S. C.

(T)

Open at Proper Tab according to First Letter or Letters of Name and refer to Buff Sub-Index sheet for page reference.

KEYS PRINTING CO., GREENVILLE, S. C.

FILE NUMBER DATE OF RECORD	GRANTORS FAMILY NAMES	GIVEN NAMES ABCDEFGH	GIVEN NAMES IJKLMNO	GIVEN NAMES PQRSTUVWXYZ	GRANTEES	BOOK	PAGE	No. of Acres	BRIEF DESCRIPTION, LOCATION, ETC. (Not Warranted)
26740 May 31, 1982	Taylor		John J. IV		Joseph H. Levy, Jr. et al	1167	744		Plantation Ph. II Sec II Lot 18 Hollymont Court Holly Lane
26812 Jun 1, 1982	"	F/K/A Mildred Carter	Mildred Carter		Steve A. Parent	1167	854		Lots 58 + 59 G. Mc Crary & Chandler St. Also lots 60 + 298 also Personal Prop. Elizabeth Hgts.
"	"	"	"	"	" " "	1167	854		Ryan Sec. I Lot 93 Gray Fox Sq. "Gray Fox Sec. 2 Lot 74 Clearfield Rd. Oak Forest
26920 June 2, 1982	"	Carol J.		Robert B.	Dale F. Mung, et al	1167	905		
26929 June 2, 1982	"	Grace H.			Jane R. Cothran et al	1167	907		
27536 June 9, 1982	"	D/B/A Taylor Variety Shop	Minnie Lee		Playtime Amusement Co. Inc	1168	375		Coin Machine Agreement Parkdale
27568 June 9, 1982	"		James W.		Rebecca K. Taylor	1168	332		Int. Lot 48 Woodridge Drive
27831 June 11, 1982	"	By master Frank P. Mc Gowan Jr.	John W.		Harry B. Luthi, Jr.	1168	499		Lot 30 Vance St. "Norwood Hgts."
27865 June 14, 1982	"		Martha Sue		Christine S. Brown	1168	536		Leaqueena Park Lot 50 Harrington Ave.
2408 July 30, 1982	"	FKA Helen M. Huntley	Helen Huntley		William E. Roddy et al	1170	977		Lot
4663 Aug 25, 1982	"		Meyrtle Babb		Paul W. Henson et al	1172	697	31.69	acres = tract 2 Jug Factory Rd
5123 Aug 31, 1982	"	Donnie S. [unclear]	Leonard Douglas	10-8-84 et al #10658	American Fed. S. & L. Assoc.	1173	146		Real Prop Agree
"	"	[unclear]	Ludenne M.	10-8-84 et al #10658	" " " " "	1173	146		
5774 Sept 7, 1982	"	Clarissa Walton			Jean Adger Taylor	1173	459		Power of Attorney
5793 Sept 7, 1982	"		Jean Adger		Clarissa Walton Taylor	1173	461		Power of Attorney
6095 Sept 10, 1982	"			Rodger D. Taylor R. Dale	Living Alverson	1173	610	.56	acc. S. Main St. S.ville

DIRECT or GRANTOR Index to Deeds — Greenville County, S. C.

Open at Proper Tab according to First Letter or Letters of Name and refer to Buff Sub-Index sheet for page reference.

KEYS PRINTING CO., GREENVILLE, S. C.

(U)

FILE NUMBER DATE OF RECORD	GRANTORS FAMILY NAMES	GIVEN NAMES ABCDEFGH	GIVEN NAMES IJKLMNO	GIVEN NAMES PQRSTUWXYZ	GRANTEES	BOOK	PAGE	No. of Acres	BRIEF DESCRIPTION, LOCATION, ETC. (Not Warranted)
6158 Sep-10, 1982	Taylor	Doris Anderson, etal			Harnett Crocker Jones	1173	643		High St. Inn Lot 74 Woodside Ave. Woodside lot 6
6240 Sept 13, 1982	"	Doris Anderson, etal			G. Henry Watkins and/or Alfred Elliott Taylor	1173	716		Lot 2 Old Augusta Rd. also Pt.
6866 Sept. 20, 1982	"	Dorothy R.			Ronald Kenneth Taylor and/or Alfred Elliott Taylor	1174	275		General Durable Power of Attorney
6867 Sept 20, 1982	"		Kenneth		Ronald Kenneth Taylor	1174	280		General Durable Power of Attorney
7363 Sept 24, 1982	"	J. Earle	+	Pearl J. etal	Gary J. Richardson	1174	506		Lot 22 Sunset Dr. "Knallwood"
" "	"	"		Sammie B. etal	" " " "	1174	506		
" "	"	"		Robert R. etal	" " " "	1174	506		
8222 Oct. 4, 1982	"	Charles T.	+	Stella J. etal	Rodney G. Latham, III	1175	74		TP Lot 44 Westwood Sec. I Austin
8362 Oct 5, 1982	"		OKsie		Crate Taylor	1175	179		Power of Attorney
8337 Oct. 5, 1982	"			R. Alton	Ruth Taylor	1175	153	.55	TP Ac. Weston St. Ft. Inn Fairview
8944 Oct. 12, 1982	"	Earle R.			E. Richard Taylor, etal	1175	594		Chick Lyp. Sp. St. Pt. Lot 44 Ince School Rd.
8945 Oct. 12, 1982	"	E. R. A.			E. R. Taylor, etal	1175	595	208	Ac. Ince School Rd. O'Neal
8946 Oct. 12, 1982	"	Earle R. Jr.			Elizabeth E. Taylor	1175	596		Taylor Rd. Chick Lyp. Sp. Lot 1 Taylor Rd. Old Int. lot 2
9809 Oct 22, 1982	"		Admin. C.T.A. L.C.		Kathy Y. Hunter, etal	1176	56	1.25	Ac. Woodville Rd.
10739 Nov. 2, 1982	"			Watson Sorenel	Schweigert Realty, Inc.	1176	500		Lot 56
10742 Nov. 2, 1982	"	allen Edward			Monroe J. Taylor	1176	541		(In) Overbrook 2nd Lot 24 Park St. (Briandiff)

DIRECT or GRANTOR Index to Deeds — Greenville County, S. C.

(K)

Open at Proper Tab according to First Letter or Letters of Name and refer to Buff Sub-Index sheet for page reference.

KEYS PRINTING CO., GREENVILLE, S. C.

FILE NUMBER DATE OF RECORD	GRANTORS FAMILY NAMES	GIVEN NAMES ABCDEFGH	GIVEN NAMES IJKLMNO	GIVEN NAMES PQRSTUWXYZ	GRANTEES	BOOK	PAGE	No. of Acres	BRIEF DESCRIPTION, LOCATION, ETC. (Not Warranted)
11009 Nov. 4, 1982	Taylor			MKA Mary L. Taylor Harris Mary L.	Vickie J. Rogers	1176	626		Rd. 0.9 & 1.03 acres Old Georgia
11413 Nov. 10, 1982	"			Victoria H.	Lonzo Glenn Taylor	1177	45		Power of attorney
12599 Nov. 23, 1982	"			Wyllis H. J.	Ronald L. Syner Jr.	1177	752		Int. Tp. Int. Parcel Altamont Rd. Paris
13008 Nov. 30, 1982	"			John D. et al	Palmetta Properties &	1178	82		Lot 591 Redgem Court, Westwood Sec. VI
"	"			Lynnie C.	" " " "	1178	82		
13093 Nov. 30, 1982	"	FK/A Mildred C. Carter		Mildred C.	Steven C. Coker, et al	1178	119		Lot 2 Behan Ct. & Behan St. "Cagle Park" Blk. 2 Lily Est. just E. Prentiss Ave In Grant
13040 Dec. 1, 1982	"			Sarah D.	J. Randolph Taylor	1178	448		3-1-2001 # 17019 / # 204 / 231-71
13866 Dec. 8, 1982	"	Carolyn K.			City of Greenville	1178	559		Real Property Agreement
13981 Dec. 9, 1982	"	2/5/82 Betty Taylor Fowler Betty			Larry L. Chapman et al	1178	625		Lot 4 Stone Ave. & Wilton St.
13985 Dec. 9, 1982	"	George W.			Larry L. Chapman et al	1178	630		Lot 4 Stone Ave. & Wilton St.
13984 Dec. 9, 1982	"	2/1/82 Mary Abue Taylor Page Mary Abue			Larry L. Chapman et al	1178	631		Lot 4 Stone Ave. & Wilton St.
15261 Dec. 22, 1982	"			Michael P. et al	Joseph J. Hunter, III et al	1179	409		Lot 11 Compton Dr. "Terra Pines" Sec. II
"	"			Maureen L. et al	" " " " " "	1179	409		
15985 Dec. 30, 1982	"			William D.	Dary S. Meady, et al	1179	903		Lot 62 Long Shoals Rd.
16240 Jan. 2, 1983	"			By atty in fact Lonzo Glenn Taylor	Victoria H. Rebecca Ann James Taylor	1180	142		Lot 412 Cor. Wilson & Woodrow Sts. Sec. 2 Abney Mills
"	"			attly in fact for Victoria H. Taylor	" " " "	1180	142		
"	"			Lonzo Glenn	" " " "	1180	142		

DIRECT or GRANTOR Index to Deeds — Greenville County, S. C.

Open at Proper Tab according to First Letter or Letters of Name and refer to Buff Sub-Index sheet for page reference.

KEYS PRINTING CO., GREENVILLE, S. C.

(v)

FILE NUMBER DATE OF RECORD	GRANTORS FAMILY NAMES	GIVEN NAMES ABCDEFGH	GIVEN NAMES IJKLMNO	GIVEN NAMES PQRSTUVWXYZ	GRANTEES	BOOK	PAGE	No. of Acres	BRIEF DESCRIPTION, LOCATION, ETC. (Not Warranted)
16139 Jan 3, 1983	Taylor			etal Roy E.	etal Vivian R. Hammond	1180	169		Lot Washington Ave. Life Estate
" "	"			etal Selma T.	" " " "	1180	169		Reverend
16452 Jan 5, 1983	"	Doris			Donna J. Childers	1180	331		Int. Lot Kings Alley (Marie St) and Willis St.
16668 Jan 7, 1983	"	Frankie Paynell W.		etal	City of Travelers Rest	1180	555		Street Dedication, Love Dr. For orig see Deed BK 1160 Page 509
17137 Jan 13, 1983	"	Ethel			John H. Crain	1180	773		Revocation of Power of Attorney
17812 Jan 20, 1983	"	Betty S.			etal James W. England	1181	175		Wills Sec. 3 Lot 16 Creighton Dr. Colonial
17942 Jan 24, 1983	"	E. R., Jr.			etal E. Richard Taylor, Jr.	1181	263	9.71	Acres Ansel School Rd.
17943 Jan 24, 1983	"	E. R., Jr.			etal E. Richard Taylor, Jr.	1181	265		& Memorial Dr. Extra Chick Spgs. Tp. Int. 38 Acres Ansel School Rd. Spgs. Tp.
17944 Jan 24, 1983	"	E. R. Sr.			Elizabeth E. Taylor	1181	267		Int. Lots 2+3 Taylor Rd. Chick Gardens, Butler St.
18069 Jan 25, 1983	"			Jr. Wyllie H.	Betti R. Taylor	1181	300		Lot 19 Shannon Dr. (McJannet Supp. Hwy 29) Also Int. Street Pt. lot 28 Wade Hampton Blvd (US
18593 Jan 28, 1983	"	Frances Cary			Patricia Haskell-Robinson	1181	539		Mtn. Sp. Int. lot Altamont Rd Paris
18738 Jan 31, 1983	"			Jr. Wyllie H.	Ronald L. Lynen, Jr.	1181	647		Condominium office Park Assoc, Inc. Certificate of Incorporation Riverside Hgts.
19697 Feb 2, 1983	"		N. Earl	etal	Sec. of State of S.C.	1181	951		Lot 12 Thunder Rd E. Hanger
19380 Feb 4, 1983	"	Dorothy S.		Thomas E	Thomas M. Covant	1182	114		Int. orig see Deed BK 592 Pg. 487
20002 Feb 11, 1983	"			etal Helma B.	E. R. Taylor, Jr.	1182	453		55.5 acs & 31 acs Rutherford Rd.
20003 Feb 11, 1983	"	E. R. Jr.			Norma F. Brown	1182	451	10.03	Acres Beechwood Rd. O'Neal Tp.

DIRECT or GRANTOR Index to Deeds — Greenville County, S. C.

(✓)

Open at Proper Tab according to First Letter or Letters of Name and refer to Buff Sub-Index sheet for page reference.

KEYS PRINTING CO., GREENVILLE, S. C.

FILE NUMBER DATE OF RECORD	GRANTORS FAMILY NAMES	GIVEN NAMES ABCDEFGH	GIVEN NAMES IJKLMNO	GIVEN NAMES PQRSTUVWXYZ	GRANTEES	BOOK	PAGE	No. of Acres	BRIEF DESCRIPTION, LOCATION, ETC. (Not Warranted)
20064 Feb. 14, 1983	Taylor	Debbie M.		12-3-92 # 758298 + Blk. 136-1007 Stephen C.	American Fed. S. & L. Assoc.	1182	542		Real Property Agreement Welcome Ave. Ext. Camillia Park Pl. Lots 123 + 124 (0.467 ac.)
20730 Feb. 21, 1983	"		Mary H.		Tabernacle Baptist Church	1182	895		
20879 Feb. 23, 1983	"		Myrtle B.	etal	Stanley Earl Bayne, etal	1183	44		Int. Tract 3 sected Bl. 582 pg. 93
21397 Feb. 29, 1983	"		Josann P. + Richard A.	etal	Riverdale	1183	301		Protective Covenants - In Reg.
22232 Mar. 7, 1983	"	Bruce E.		etal	City of Green	1183	897		Easement
" " "	"	Burtha E.		etal	" " "	1183	897		
22985 Mar. 14, 1983	"	Gladys L.			Gladys Lois Alexander	1184	330		Lot Jones Mill Rd. Village
22911 Mar. 14, 1983	"	By Master W. Daniel Scarborough Jr. Doris H., AKA Doris Ann Caldwell			Dorothy D. Miller Housa Mahony Co. Inc.	1184	336		Lot 172 W. Castle Rd. Pine Hill Palmer St.
23312 Mar. 16, 1983	"		James V.		Sellers - M & Donald	1184	514		Rt. Lot 25 + Lot 26 (0.29 ac.)
24091 Mar. 28, 1983	"	Ethel C.			Houston Eugene Crain	1184	903		Power of attorney Creek Map 5
24975 Mar. 31, 1983	"		James A.	Shirley E.	William R. Greene	1185	360		Lot 114 Sun Meadows Rd. Sugar
24912 Mar. 31, 1983	"	Franklin L.		etal	Jack R. Moore	1185	310		Pl. 31.6 Area S.L. Hwy 14 Easement Re.
25460 Apr. 5, 1983	"	Frances C.		etal	Dee Smith Co. Inc.	1185	681		Lots Croftstone Acres also
25916 Apr. 7, 1983	"		Michael	+ Tommy etal	Henry Frank Kowalowski,	1185	978		Lot 48 Bleachery Rd + More St.
25935 Apr. 7, 1983	"	Ernest B.		etal	Betty J. Jones	1185	986		Lot 57 Suffolk Ct. River Down
"	"	Dinah W.		etal	" " "	1185	986		

DIRECT or GRANTOR Index to Deeds — Greenville County, S. C.

1 14
(W)

Open at Proper Tab according to First Letter or Letters of Name and refer to Buff Sub-Index sheet for page reference.

KEYS PRINTING CO., GREENVILLE, S. C.

FILE NUMBER	DATE OF RECORD	GRANTORS FAMILY NAMES	GIVEN NAMES ABCDEFGH	GIVEN NAMES IJKLMNO	GIVEN NAMES PQRSTUVWXYZ	GRANTEES	BOOK	PAGE	No. of Acres	BRIEF DESCRIPTION, LOCATION, ETC. (Not Warranted)
26489	Apr. 13, 1983	Taylor		James W.	Rebecca K.	Charles D. Taylor	1186	297		Parkdale Lot 48 Woodridge Dr.
26892	Apr. 15, 1983	"		J. Randolph		Diane W. Gilliam	1186	485		Lot 8 Elizabeth E. Voyles Sub. Plantation Sec. II Ph. III
26960	Apr. 18, 1983	"	Constance W.	John Patrick		David H. Cattaruzza	1186	508		Lot 68 Briarwood Dr. Holly Tree Sec. I Sugar Creek
29222	May 5, 1983	"	Elaine C.			Donald C. Slaughter	1187	729		Option to Purchase Lot # 340
30801	May 19, 1983	"	Albert J.	John et al		Ella D. Stewart	1188	532		Lot # 16 Ave Jenkins Br Rd Jainsin Forest
31777	May 27, 1983	"		James Andrew	Sandra	Zyette W. Smith	1189	6		Lot 203 Nottingham Rd. Sherwood
31900	May 27, 1983	"		Nancy B.	Ronald F.	David M. Owens	1189	60		Lot 43 Dianne Ave.
33756	June 13, 1983	"		John A.		Lenny H. Corcher	1190	104		Pheasant Way Whippenwill Sec I Quitclaim Deed Lot 5-9
33599	June 13, 1983	"		Kathryn A.		Burtin R. O'Neill, Jr.	1190	58		Lots 41 & 42
33837	June 14, 1983	"		Kathryn A.		Otic Rollins	1190	210		Lot 36 Branch St. Dantt Tr. East Dantt St.
33851	June 14, 1983	"		Kathryn A.		Deady Barnett	1190	209		4 lots Cor. Augusta St. &
33931	June 15, 1983	"	a/k/a	William C. Taylor, Jr.	W. C., Jr.	Carolyn Louise Stewart	1190	262		Lot 20 McSwain Darden
34923	June 23, 1983	"		David L. & Kay Doreen		Louise B. Saul	1190	995		Lot 90 Superberry Dr. Dove Tree
35561	June 28, 1983	"		Earle R. Robbins	Allison	E. Richard Taylor, Jr.	1191	283		Deable Power of Attorney
35545	June 28, 1983	"		Mary Doree Robbins	Allison	Margaretta D. Robbins	1191	266		Lot 58

(over)

DIRECT or GRANTOR Index to Deeds — Greenville County, S. C.

(2)

Open at Proper Tab according to First Letter or Letters of Name and refer to Buff Sub-Index sheet for page reference.

KEYS PRINTING CO., GREENVILLE, S. C.

FILE NUMBER DATE OF RECORD	GRANTORS FAMILY NAMES	GIVEN NAMES ABCDEFGH	GIVEN NAMES IJKLMNO	GIVEN NAMES PQRSTUVWXYZ	GRANTEES	BOOK	PAGE	No. of Acres	BRIEF DESCRIPTION, LOCATION, ETC. (Not Warranted)
35877 June 30, 1983	Taylor			Richard S. ^{etal}	Paul W. Campbell ^{etal}	1191	434		Lot 705 Royal Oak Ct. Westwood See VI S'ville Austin Sp.
"	"			Sharon M. ^{etal}	" "	1191	434		
780 July 8, 1983	"	Cynthia S. +		Thomas J. ^{Estate, Inc}	Gerald R. Over Real	1191	902		See 3 Gantt Sp. Lot 6 Ledger Dr. Fairfield Acres
827 July 8, 1983	"		Martha M.		Robert W. Taylor ^{etal}	1191	931		Union Bleachery Lot 98 Stephenson St (ave)
841 July 8, 1983	"			Robert A.	Sylvia N. Collins	1191	947	6.72	portions Acres Reker Bridge Rd. Less
847 July 8, 1983	"		Mary		Sylvia N. Collins	1191	948		Reker Bridge Rd. Less Portions Quit Claim Int. 6.72 Acres
1171 July 12, 1983	"			Rufus C. J.	Jack L. Hall ^{etal}	1192	144	1.73	Acres Paris Mountain Sp.
2504 July 22, 1983	"			William J. ^{etal}	Julian A. Ott	1192	966		Partnership Agreement
2505 July 22, 1983	"			William J. ^{etal}	Greenville Inns aka Sheila A. Taylor	1192	947		Lot 1 Boland Park, Palham Rd 42.51 Acre Tracts
2541 July 22, 1983	"			William	Shelia A. Taylor	1192	955		Int. 2.51 Ac. N. Buckhorn Rd
3376 July 24, 1983	"	Garry Carlton			Joe Small	1193	377		Unit 1 Starling Dr. The Meadows
3767 Aug 1, 1983	"		Jack E. +	Roger Dale ^{etal}	Lula Rochester Reeves	1193	583		Int. 3.03 Acs. L. Better Rd. Bates Sp.
"	"		Mark A.	^{etal}	" " "	1193	583		
4054 Aug 3, 1983	"	David Hudson +		William ^{etal}	Johnny A. Taylor ^{etal}	1193	762		Unit Lake Shore Dr. Glass Mt. Sp
"	"			Seth Julius ^{etal}	" "	1193	762		

(OVER)

DIRECT or GRANTOR Index to Deeds — Greenville County, S. C.

Open at Proper Tab according to First Letter or Letters of Name and refer to Buff Sub-Index sheet for page reference.

KEYS PRINTING CO., GREENVILLE, S. C.

1
(X)

FILE NUMBER DATE OF RECORD	GRANTORS FAMILY NAMES	GIVEN NAMES ABCDEFGH	GIVEN NAMES IJKLMNO	GIVEN NAMES PQRSTUVWXYZ	GRANTEES	BOOK	PAGE	No. of Acres	BRIEF DESCRIPTION, LOCATION, ETC. (Not Warranted)
4908 Aug. 10, 1983	Taylor	Bill P., Jr.		Maxwell Ralph et al	Woodrow R. Vaughn	1194	176	}	Int. Lot 1 Vaughn Rd Chick Spg. Sp.
" "	"	Daniel V.		Robert M.	" " "	1194	176		
4907 Aug. 10, 1983	"	Bill P., Jr.		Maxwell Ralph et al	Woodrow R. Vaughn et al	1194	180	}	5 Parcels Chick Springs Sp.
" "	"	Daniel V.		Robert M.	" " "	1194	180		
5005 Aug. 11, 1983	"			William J. Owen	Darrell W. Bishop et al	1194	255	}	Ridge Dr.) Lot 8 Arlington Ave. (Blue Ac. Bates) Sp.
6025 Aug 19, 1983	"	Elliott Marvin + Roberta		Roberta et al	Samuel Reese et al	1194	791		
6869 Aug 23, 1983	Taylor			Roberta et al	Virginia C. Owen	1195	195	}	Int. Lot Arlington Ave. Lot 53 Westcliff, Sec II Rd. "Sugar Creek" Sec I Map 3 Lot 348 Cr. Silver Creek + Brown Creek
6937 Aug 29, 1983	"	Eva D.			Edward M. Taylor	1195	245		
7274 Aug 31, 1983	"	Elaine C.			Lamesse K. Davis	1195	438	}	Assignment of Bond for Title. In Orig Assignment See Deed Bk 1147 pg 621
7653 Sept 2, 1983	"		Jimmy R. et al		Danny L. Robertson et al	1195	762		
" "	"		Jennie R. et al		" "	1195	762	}	Lot 15 Pebble Creek, Phase II Sec II
8087 Sept 8, 1983	"		Jerry L.		Kenneth E. Wilcox et al	1195	965		
8498 Sept 12, 1983	"	Albert Q. Jr.			Michael S. Smith et al	1196	169	}	2.63 acs. Lot 3 + 4, "Taylor Estates"
8445 Sept 12, 1983	"	Albert Q. Jr.			Ronald D. Taylor	1196	114		
8988 Sept 16, 1983	"	Albert Q. et al.			Thomas M. Gillispie et al	1196	380	}	Lot 5 (1.92 ac)

(Over)

DIRECT or GRANTOR Index to Deeds — Greenville County, S. C.

(4)

Open at Proper Tab according to First Letter or Letters of Name and refer to Buff Sub-Index sheet for page reference.

KEYS PRINTING CO., GREENVILLE, S. C.

FILE NUMBER DATE OF RECORD	GRANTORS FAMILY NAMES	GIVEN NAMES ABCDEFGHIJ	GIVEN NAMES JKLMNOPQ	GIVEN NAMES RSTUVWXYZ	GRANTEES	BOOK	PAGE	No. of Acres	BRIEF DESCRIPTION, LOCATION, ETC. (Not Warranted)
9439 Sept 20, 1983	Taylor	formerly Betty Jean S. Duncan Betty Jean Duncan			Perry S. Luthi Trust	1196	710		Place Lot 34 Rainbow Dr. View Point Add "
9618 Sept 21, 1983	"	Douglas O. etc			Mary Bowden Shelton	1196	836		Lot 114 Sycamore Dr. East Lynn
10541 Sept 29, 1983	"	Albert J.			Kathy Coleman etc	1197	434		Sub 2 (1.31 ac)
11072 Oct 4, 1983	"	Denise C.			Duke Power Co.	1197	787		Right of way
11223 Oct 4, 1983	"	Betty Jean et al			Johnny M. Matchews etal	1197	828		Lot
" "	"	Helmas L. et al			" " "	1197	828		
11601 Oct 7, 1983	"	Ellen T. etc			L. S. Spinks	1198	69		Lot Easley Dr. Rd.
11701 Oct 10, 1983	"	Albert J. etc			Helen Gibson	1198	111		Sub 8 = 1.93 ac Taylor Estate
11700 Oct 10, 1983	"	Albert J. etc			Randell S. Cooper etc	1198	113		Sub 6 = 1.80 ac Taylor Estate
12115 Oct 12, 1983	"			aka Joyce L. Hill Joyce L. etc	Dorack. etc	1198	353		Sub II of 1/4 Sub 01 Belmont at Killbuck
12548 Oct 17, 1983	"	Albert Q. jr. et al			Jory B. Sanders	1198	639		Lots 9 + 10 (2.87 ac) Brookhaven Chick Spgs Sp.
13528 Oct 26, 1983	"			William D. Jr.	Martha Taylor	1199	256		Sub lot 26 Benjamin Ave.
14074 Oct 31, 1983	"	Elizabeth + James C.			Debra C. Taylor	1199	520	3.7	Ac. Sugarloaf Rd.
15240 Nov 9, 1983	"	Gary M.			Jark Shoals Baptist Church	1200	177	.287	acre
16681 Nov 22, 1983	"			V. Phoe Robert R.	James H. Dickson etal	1200	990		Souci Lot 48, Rogers Ave. Sans 1 + 8 Pelham Rd.
17121 Nov 29, 1983	"	Jane J.			Will-S Limited Pts.	1201	378		Sub 23.05 acs. Pelham Rd. also lots

DIRECT or GRANTOR Index to Deeds — Greenville County, S. C.

Open at Proper Tab according to First Letter or Letters of Name and refer to Buff Sub-Index sheet for page reference.

KEYS PRINTING CO., GREENVILLE, S. C.

(7)

FILE NUMBER	DATE OF RECORD	GRANTORS FAMILY NAMES	GIVEN NAMES ABCDEFGH	GIVEN NAMES IJKLMNO	GIVEN NAMES PQRSTUVWXYZ	GRANTEES	BOOK	PAGE	No. of Acres	BRIEF DESCRIPTION, LOCATION, ETC. (Not Warranted)
17597	Dec 1, 1983	Taylor	Marthy R. etal			First Fed. St L. Assoc.	1201	699	0.14	also int. in alley Ac. Duncan & Buncombe Sts.
19383	Dec 19, 1983	"	Franklin Timothy			AKA Roberta Klinger Roberta K. Taylor	1202	685		Forest Int. Lot 27 Bellevue Dr. Edwards
19889	Dec 22, 1983	"		John A.		Geoffrey H. Goldberg	1203	155		Break Meadow Farms Sub I Quit Claim Lot High Valley Blvd.
20619	Dec 30, 1983	"	E. Richard Jr.			Robert E. Jackson etal	1203	575	55.5	Ch. also: 16.78 ac O'Neal Sp Ac. Cr. Old Rutherford Rd + Clear
20498	Dec 30, 1983	"	Arlene etal			Donnie Wright	1203	487		Lot 9
21069	Jan 5, 1984	"			James Rebecca Ann	Horace L. Jones etal	1203	843		Lot 412 Abney Mills Sec 2
22358	Jan 18, 1984	"	Earle R. etal			Charles Kendrick Taylor	1204	639		Durable power of Attorney & memorial Dr. Eth. Chick Sp. Sp
22929	Jan 24, 1984	"	Earle R.			E. Richard Taylor, Jr. etal	1205	20		Int 38 ac Cr Ansel School Rd.
23273	Jan 27, 1984	"		Lois J		Linda L. Wilbanks	1205	290		Lot Taylor Rd. Chick Sp. Sp.
23866	Feb 2, 1984	"	Betty B. + Leroy			Taylor's Fire + Sewer District	1205	673		Right of way Northwood Hills Sec 3
25133	Feb 15, 1984	"	Anne Perry etal			Colene J. Perry	1206	322		Int Lot 136 Covington Rd.
26131	Feb 24, 1984	"	Ansel B.			David Toothman etal	1206	864	6 1/100	Acres Oaklawn Sp.
26563	Feb 29, 1984	"	Constance W. + John Patrick			Daniel A. Cattaruzza etal	1207	201		Lot 68 Briarwood Dr. Holly Tree Plantation Sec II Ph III for brig per Deed Bb 118B pg 548
"	"	"	"	"		" " "	1207	201		
26796	Mar 1, 1984	"			Virginia P.	Charles R. Major	1207	281		Lot 33E. North St. Eft. Overbrook
27136	Mar 5, 1984	"	Jerry L.			Mark A. William etal	1207	478		Lot 268 Carelake III

DIRECT or GRANTOR Index to Deeds — Greenville County, S. C.

()

(y)

Open at Proper Tab according to First Letter or Letters of Name and refer to Buff Sub-Index sheet for page reference.

KEYS PRINTING CO., GREENVILLE, S. C.

FILE NUMBER DATE OF RECORD	GRANTORS FAMILY NAMES	GIVEN NAMES ABCDEFGHIJ	GIVEN NAMES JKLMNO	GIVEN NAMES PQRSTUVWXYZ	GRANTEES	BOOK	PAGE	No. of Acres	BRIEF DESCRIPTION, LOCATION, ETC. (Not Warranted)
28050 Mar 13 1984	Taylor	Audrey Anne Goldsmith			John Harold Fowler	1208	10		Rd. Paris Mt. Sp. Int. 505 Ac. N. Franklin
28062 Mar 13 1984	"	Albert O. Jr.			Woodrow Green, Jr.	1208	43		Lots 210, 211, 212 Belle Meade Forest Estd.
28407 Mar 15 1984	"			Ruby	William Jay Taylor	1208	244		Int. Lot 187 Pinefield Dr. South Acres Sec 2
28449 Mar 16 1984	"	Minnie L.M.			Gerald R. Shur Real Estate	1208	400		Lot 9 Lermann Dr. Fairfield
28861 Mar 20 1984	"	Douglas Duane			Douglas Duane Taylor, Jr.	1208	574		Lot 1 Bushy Creek Rd.
29740 Mar 26 1984	"	David	etal		Taylor, Inc. & Seven District	1209	12		Right of way
" "	"	Charline	etal		" " " "	1209	12		
30005 Mar 28 1984	"			Minnie L.M.	Gerald R. Shur Real Estate	1209	185		Acres Sec 2 Spring Oak Bk. 1208 pg 400 Lot 9 Lermann Dr. Fairfield
30099 Mar 29 1984	"	Arthur H. Jr.			Neil S. Taylor	1209	231		Lots P & S Elizabeth St.
30444 Apr 2 1984	"			William W. etal	E. Warren Campbell	1209	546		Lot 2 E. Lee Rd.
" "	"	NKA Jean Williams			" " " "	1209	546		
" "	"	Jean W.	etal		" " " "	1210	49		pg 764, 618, 804, 807 + deed Bk 1134 pg 161 Lease Agreement 16 acs. see Deed Bk 1115
31231 Apr 6 1984	"	Inez M.	etal		Everette T. Bayne, Jr.	1210	49		Palmer's Estate O'Neil Sp. Int. lot 1 Cree Meadows Rd. Lake
31528 Apr 6 1984	"	Jessie Lucille B.	etal		Martha Elaine B.	1210	179		Palmer's Estate O'Neil Sp. Int. lot 2 Cree Meadows Rd. Lake
31529 Apr 10 1984	"	Jessie Lucille B.	etal		Jessie Lucille B.	1210	181		Palmer's Estate O'Neil Sp. Int. lot 3 Cree Meadows Rd. Lake
31536 Apr 10 1984	"	Jessie Lucille B.	etal		Charles B. Campbell	1210	183		Journeyn Cir "Paris Mt. Sp. Int. 2-2 ac. Bunsen Rd +
31620 Apr 10 1984	"	Audrey Anne Goldsmith			Dorsey J. Kern	1210	242		

DIRECT or GRANTOR Index to Real Estate Deeds -- Greenville County, S. C.

Open at Proper Tab according to First Letter or Letters of Name and refer to Buff Sub-Index sheet for page reference.

KEYS PRINTING CO., GREENVILLE, S. C.

(3)

FILE NUMBER DATE OF RECORD	GRANTORS FAMILY NAMES	GIVEN NAMES ABCDEFGH	GIVEN NAMES IJKLMNO	GIVEN NAMES PQRSTUVWXYZ	GRANTEES	BOOK	PAGE	No. OF ACRES	BRIEF DESCRIPTION, LOCATION, ETC. (NOT WARRANTED)
31851 April 12 1984	Taylor	Earle R.			E. Richard Taylor ^{et al}	1210	344		In orig See deed Bk 1191 pg 282 Cancellation of Durable Power of Attorney
31851 April 12, 1984	"	Earle R.			Charles Kendrick Taylor ^{et al}	1210	344		In orig See deed Bk 1204 pg 639 Cancellation of Durable Power of Attorney
33282 April 24 1984	Taylor		W. Ralph S.		John L. Hamner ^{et al}	1211	155		Lot 122
33945 Apr 30 1984	"		Linda M. + Richard C.		Richard C. Taylor ^{et al}	1211	446	1.2	Acres County Rd Grove Sp.
133851 Apr 30 1984	"		Linda M. + Richard C.		Ruth A. Matheson	1211	470	0.32	Acres County Rd. Shore Sp. Pecan Terrace
33943 Apr 30 1984	"		Lillian R.		C. W. Harris	1211	497		Lot 78 Augusta Rd. - 1/2 S. Hwy 25 Mills, Kennew Plant
34387 May 2 1984	"		Mary Jean		Cathy Wojcik Smith	1211	778		Tract 31 Kennew Ave. Albany
34705 May 4 1984	"			Steve C.	James Gilman ^{et al}	1211	915		Lot 36, Holly Springs Sec 1 West also Pt. of Holly Springs Ct. W. of Hwy 25
36275 May 18 1984	"		Marshall L.		Hazel C. Taylor	1212	859		Int Lot 8 Kathryn Ct. W. of Hwy 25
36406 May 18 1984	"		Kathryn D. + Troy Avery		Ellison L. Burry ^{et al}	1212	883	1.0	46 Pinnacle Lakes New Sec Acres Pinnacle Lakes Rd. Rd. Also date of 5
36782 May 22 1984	"	George A. + Miriam P.			Cynthia A. Kelly	1213	94		Hollands Ford Rd. Pt. Tract 5 = 35.37 Acres.
36962 May 23 1984	"	Blanche S.			Tracy Neil Taylor	1213	230		Park Int. Lot 24 Aron Dr. "Aron Simpsonville, S.C.
38296 June 4 1984	"	Don R. + Majorie C.			Ronald M. Bramlett	1214	274		Lot 33 Jelferwood Dr. Westwood Creek, Pk 1
38713 June 7 1984	"	Betty S.			George L. Stukenbrocker ^{et al}	1214	459		Lot 35 Honeybee Lane, Pabble
40591 June 25 1984	"	George E. + John R.			Luther C. Chastens	1215	569	1.09	Acres Billmore Dr.
40859 June 26 1984	"		Wyllis J.		Edward E. Smalley III	1215	715		Int Lot 20, Wells Ave. +

DIRECT or GRANTOR Index to Real Estate Deeds -- Greenville County, S. C.

(3)

Open at Proper Tab according to First Letter or Letters of Name and refer to Buff Sub-Index sheet for page reference.

KEYS PRINTING CO., GREENVILLE, S. C.

FILE NUMBER DATE OF RECORD	GRANTORS FAMILY NAMES	GIVEN NAMES ABCDEFGHIJ	GIVEN NAMES JKLMNO	GIVEN NAMES PQRSTUVWXYZ	GRANTEES	BOOK	PAGE	NO. OF ACRES	BRIEF DESCRIPTION, LOCATION, ETC. (NOT WARRANTED)
41368 June 29, 1984 981	Taylor			Jlex Patricia	2 Pts. Oaktree Professional Group	1215	971		Phelp Sec 2 Tract 3 Old Sumners Rd. Oaktree
July 2, 1984 .11	"		James	etal	Douglas Wernack, Jr	1216	98	1.45	Sec. Quillan Ave. St. Ann
" 1031	"		Lucy M.	etal	" " "	1216	98		
July 6, 1984 1155	"	Annette		Robert H.	Jamuel B. Baker Estate of	1216	721	6.78	Carolina Hgts. Lot 4 Theodore Ave.
July 11, 1984 1218	"			Patsy W.	Berald R. Blum Real Estate	1216	859		Lot 4 Theodore Ave.
July 12, 1984 "	"			attorney in fact for Lois Simon Daffre, Bruce E. et al	Allene J. Ford	1216	981		Lot New Pelham Rd. Chick Sprg Sp.
" 1378	"			attorney in fact for Lois Simon Daffre, Bruce E. et al	" " "	1216	981		
July 12, 1984 "	"			attorney in fact for Lois Simon Daffre, Bruce E. et al	Allene J. Ford	1216	982	1.44	Sec. New Pelham Rd. Chick Sprg Sp.
" 1378	"			attorney in fact for Lois Simon Daffre, Bruce E. et al	Allene J. Ford	1216	982		
July 12, 1984 "	"			attorney in fact for Lois Simon Daffre, Bruce E. et al	Allene J. Ford	1216	983	3.25	Sec. New Pelham Rd. Chick Sprg Sp.
" 1378	"			attorney in fact for Lois Simon Daffre, Bruce E. et al	" " "	1216	983		
July 12, 1984 1378	"			attorney in fact for Lois Simon Daffre, Bruce E. et al	Allene J. Ford	1216	984		Lot B, 12, 15, 16 Sec. Oulland Ave + New Pelham Rd. Chick Sprg Sp.
July 12, 1984 1378	"			attorney in fact for Lois Simon Daffre, Bruce E. et al	" " "	1216	984		
July 12, 1984 "	"			attorney in fact for Lois Simon Daffre, Bruce E. et al	Allene J. Ford	1216	985	1.03	Sec. Chick Sprg Sp.
" 1378	"			attorney in fact for Lois Simon Daffre, Bruce E. et al	" " "	1216	985		
July 12, 1984 "	"			attorney in fact for Lois Simon Daffre, Bruce E. et al	Allene J. Ford	1216	986	0.75	Sec. Chick Sprg Sp.
" 1378	"			attorney in fact for Lois Simon Daffre, Bruce E. et al	" " "	1216	986		

DIRECT or GRANTOR Index to Deeds — Greenville County, S. C.

☞ Open at Proper Tab according to First Letter or Letters of Name and refer to Buff Sub-Index sheet for page reference.

KEYS PRINTING CO., GREENVILLE, S. C.

(AA)

FILE NUMBER DATE OF RECORD	GRANTORS FAMILY NAMES	GIVEN NAMES ABCDEFGH	GIVEN NAMES IJKLMNO	GIVEN NAMES PQRSTUVWXYZ	GRANTEES	BOOK	PAGE	No. of Acres	BRIEF DESCRIPTION, LOCATION, ETC. (Not Warranted)
1378 July 12, 1984	Taylor	<i>atly in fact</i> Bruce E.	<i>Simon Taylor</i> etc	<i>Simon Taylor</i>	<i>Indiv. etal</i> Allene J. Ford	1216	989	13	<i>Ac. New Pelham Rd + Maple Swamp Creek Chick Sp. Sp.</i>
"	"	<i>atly in fact</i> Bruce E.	<i>Simon Taylor</i> etc	<i>Simon Taylor</i>	" "	1216	987		
1305 July 12, 1984	"	Arrothy E.			Joseph M. Brown	1216	957		<i>Chick Sp. Sp. Int Lots 22 + 23 National Hwy</i>
1324 July 13, 1984	"		Louise C.		Linda O. Jenkins	1217	99		<i>Lot US Hwy 276 (M. pin st.)</i>
1692 July 16, 1984	"		Louise C.		Ray C. Darnell	1217	210		<i>Lot white Horse Rd.</i>
1608 July 16, 1984	"	Carie Lee		Charles William	Unimutzage Corp.	1217	157		<i>Lot 3 Druid Hills</i>
1856 July 17, 1984	"		Louise C.		Deborah M. Taylor	1217	290		<i>Lot white Horse Rd.</i>
3845 July 27, 1984	"			Thomas W. <i>etal</i>	Robert K. Reed <i>etal</i>	1218	72		<i>Lot 23 + Pt Lots 22 8 + 9 E. Jarvis Rd. Lanterash</i>
"	"			Ullier <i>etal</i>	" " " " <i>etal</i>	1218	74		
3888 Aug 3, 1984	"	Earle K.			Earle Richard Taylor <i>III</i>	1218	640		<i>Int. 9 parcels</i>
4226 Aug 7, 1984	"	Christine S.			Lee V. Smith	1218	889		<i>General Power of Attorney (St.) Greer</i>
2800 Aug 14, 1984	"	Douglas James	H.	William T.	Ryans Family Steak Houses, Inc.	1219	269		<i>Parcel Hwy 101 (W. Poinsett)</i>
5948 Aug 16, 1984	"	Chester W.	Margaret E.	<i>etal</i>	Evelyn T. Derby <i>etal</i>	1219	536		<i>Property Line Agreement</i>
5132 Aug 16, 1984	"	David A.	Linda N.		Paul Hancock <i>etal</i>	1219	516		<i>Lot 9 Montclair Sec 1</i>
5745 Aug 16, 1984	"		Irene		Hazel Irene Ramsey Cooperative Int. V	1219	549	3.78	<i>Ac. Robertson Rd.</i>
6356 Aug 28, 1984	"	Harace L.			Laurens Electric	1220	457		<i>Right of way</i>

DIRECT or GRANTOR Index to Deeds — Greenville County, S. C.

Open at Proper Tab according to First Letter or Letters of Name and refer to Buff Sub-Index sheet for page reference.

KEYS PRINTING CO., GREENVILLE, S. C.

()

(AA)

FILE NUMBER DATE OF RECORD	GRANTORS FAMILY NAMES	GIVEN NAMES ABCDEFGH	GIVEN NAMES IJKLMNO	GIVEN NAMES PQRSTUWXYZ	GRANTEES	BOOK	PAGE	No. of Acres	BRIEF DESCRIPTION, LOCATION, ETC. (Not Warranted)
7533 Sept 6, 1984	Taylor		Lillian Karen		Lillian M. Taylor	1221	171	14	Acres McElhenny Rd. Paris Mt Sp.
7558 Sept 6, 1984	"		Lillian M.		Lillian Karen Taylor	1221	229	40	Acres. Less Pt. Paris Mt Sp. Cox St. also Int. Allen
7916 Sept 11, 1984	"	Ellen Townes			The City of Greenville	1221	461		Blendale Hgts addition Lots Cr. W. Mc. Lee Lane +
7979 Sept 11, 1984	"	Ellen T.			Howard Powers et al	1221	570		Int Parcel Freestone St. Robertson Rd.
8103 Sept 12, 1984	"		Chrene		Charles M. Langley Jr.	1221	593		Reserved Life Estate 3.32 acs
8791 Sept 19, 1984	"	Albert Q Jr.			James M. Williams et al	1222	191		Lot 1 = 1.40 acs.
9315 Oct 25, 1984	"			Pauline	Riddle B. + W. B. B. et al	1222	661		Int. Parcel Freestone St.
9595 Sept 27, 1984	"		Dr. M. M. Miller		Jimmie Low West	1222	857		Power of Attorney
9722 Sept 28, 1984	"	Alvin			Duke Power Co.	1222	991		Right of Way
9867 Sept 28, 1984	"	By master W. Daniel	Raymond		Sec 9 Housing & Urban Dev.	1222	931		Lot 65 South St. Woodside (Park St)
10267 Oct 3, 1984	"		Inez		Monroe J. Taylor	1223	322		Lot 23, Briarcliff Dr. Gordon St.
10404 Oct 4, 1984	"	Bobby Joe			Sue S. Taylor	1223	456		Int. Pt. Lot 17 Curtis Rd +
11059 Oct 11, 1984	"			Alma St. Dr. F. W. K. Harris		1223	732		Power of Attorney
1124 Oct 12, 1984	"		Minnie Louise	Lindsay	May A. Pfouts et al	1224	46	9	Acres S.C. Hwy 11 Green Mill. V. C.
12591 Oct 26, 1984	"		Myrtle K.		Furman E. Taylor	1224	909		Lot 37 (13) Robinson St. (Acres)
13053 Nov 1, 1984	Daylor		Just Seven	et al	Palmetto Ridge of Greenville	1225	356		Argument

DIRECT or GRANTOR Index to Deeds — Greenville County, S. C.

Open at Proper Tab according to First Letter or Letters of Name and refer to Buff Sub-Index sheet for page reference.

(BB)

FILE NUMBER DATE OF RECORD	GRANTORS FAMILY NAMES	GIVEN NAMES ABCDEFGHIJ	GIVEN NAMES JKLMNO	GIVEN NAMES PQRSTUVWXYZ	GRANTEES	BOOK	PAGE	No. of Acres	BRIEF DESCRIPTION, LOCATION, ETC. (Not Warranted)
13688 Nov 5, 1984	Taylor			^{etal} Wayne D.	Michael Anthony Bagwell	1225	661		Lot 5 Cr Berkeley Ave + Franklin Rd.
"	"			^{etal} Pamela J	" " "	1225	661		
14255 Nov 9, 1984	"	^{Trustee} Earle R.			Earle Richard Taylor	1226	68		revocation of power of attorney
14336 Nov 12, 1984	"	Frances C. ^{etal}			R. Leonard Price	1226	181		Revocation of Trust Agreement + Broughton, N.C.
14360 Nov 12, 1984	"		John T.		Melissa Ellen Taylor ^{etal}	1226	257		Lot 34 Croftstone Acc. Blk 34. Hwy Holme Sites
15053 Nov 16, 1984	"			Paul E. Jr	Clyde C. Richard Jr.	1226	579		Lot 94 Shadow Lane Super Pecan Terrace, Subd 30. Lot 100 Augusta Rd (w/ Hwy 25)
15001 Nov 16, 1984	"	Annette H. +		Robert L.	J. Thompson	1226	586	5.91	acc Batson Rd.
15002 Nov 16, 1984	"	Annette H. +		Robert L.	James A. Boling	1226	613	6.79	acc for orig see Deed Bk
15003 Nov 16, 1984	"	Annette H. +		Robert L.	James A. Boling	1226	614		tract B.
15638 Nov 21, 1984	"	^{SM/A} Margaret L. Rudy		Margaret Rudy	John P. Carn	1227	02		Maryfair Estds Blk 3. Int Lots 22 + 23 Sutton Av.
15737 Nov 23, 1984	"			Velma M.	Laura Dean Walker ^{etal}	1227	95	0.76	Edwards Mill Rd. acc Reid School Rd. also piece
16334 Nov 29, 1984	"	Earl ^{etal}			Spring Forest Sec II	1227	566		Amendment to protective Covenants
"	"	Emma ^{etal}			" " "	1227	566		
17375 Dec 10, 1984	"	Cornie + James Mark			William L. Lambrell ^{etal}	1228	187		Sixie Farms At Lot 27 Welcome View Dr.
Dec 13, 1984	"	Ernest W.			Ralph + Lou Ann Smith	1228	604		pt lot 6, Westfield Ave. Green

(over)

DIRECT or GRANTOR Index to Deeds — Greenville County, S. C.

(BB)

Open at Proper Tab according to First Letter or Letters of Name and refer to Buff Sub-Index sheet for page reference.

()

FILE NUMBER DATE OF RECORD	GRANTORS FAMILY NAMES	GIVEN NAMES ABCDEFGHIJ	GIVEN NAMES JKLMNO	GIVEN NAMES PQRSTUVWXYZ	GRANTEES	BOOK	PAGE	No. of Acres	BRIEF DESCRIPTION, LOCATION, ETC. (Not Warranted)
18476 Dec 19, 1854	Taylor			Marie Louisa Taylor	Lois Linda Wilson	1229	171	1.01	ac. Blount Mt. Sp.
18507 Dec 19, 1854	"	E A et al			De Mote Estate	1229	236		Restriction lots 1-489
18852 Dec 21, 1951	"	Elizabeth			" "	1229	236		Del Crest Sec II
19311 Dec 26, 1954	"	George W. et al			Roy D. Satterfield	1229	579		Int lot 173 Lyndhurst Dr.
19450 Dec 31, 1954	"	Earle Richard J.			B. Mark Boyer	1229	877	19.8	ac. Rutledge Rd + Pine St Mt.
19448 Dec 31, 1954	"	Charles W.			Myra Taylor Carna	1230	74		Lot # 21 Blackwood St + Bishop St.
19455 Dec 31, 1954	"	Charles W.			Myra Taylor Carna	1230	90		Lot # 49 Blackwood St + Carter St.
19955 Jan 4, 1985	"	Atty in fact for Marie B. Jones			Julius Hugh Bruce	1230	418	5.36	ac. Inher Rd Chick Spg. Mountain View Acc.
20391 Jan 9, 1985	"	Atty in fact for Daniel Garbarough Jr.			Scott Renovations Inc.	1230	665		Pt Lot 3 Razor Dr.
20491 Jan 10, 1985	"	Houston D. Jr.			Patricia B. Taylor	1230	725		Ests Sec C Lot 8 Perkins Mill Rd. Lower
21588 Jan 16, 1985	"	Bennie H.			Joseph M. Bearden	1231	150	11.34	acres
21183 Jan 16, 1985	"	Atty in fact for Daniel Garbarough Jr.			Administrators of Veterans Affairs	1231	210		Pt Lots 2 + 3 McDowell St.
21183 Jan 16, 1985	"	Atty in fact for Daniel Garbarough Jr.			" "	1231	210		
21183 Jan 16, 1985	"	Lee Vance et al			" "	1231	210		
23903 Feb 13, 1985	"	S/K/A Margaret R. Cain			John P. Carn	1232	838		Int 3.0 acs Bennett Bridge Rd.

DIRECT or GRANTOR Index to Deeds — Greenville County, S. C.

REG. U. S. PAT OFFICE *Chas McCott* County Indexes Since 1888 An Identifying Trade Mark

Open at Proper Tab according to First Letter or Letters of Name and refer to Buff Sub-Index sheet for page reference.

COTT FAMILY NAME INDEX No. 75 © 1949
MADE BY THE COTT INDEX COMPANY, COLUMBUS, OHIO
SOLD BY WALKER, EVANS & COGSWELL CO., CHARLESTON, S.C.

(CC)

FILE NUMBER	DATE OF RECORD	GRANTORS FAMILY NAMES	GIVEN NAMES ABCDEFGHIJ	GIVEN NAMES KLMNNO	GIVEN NAMES PQRSTUWXYZ	GRANTEES	BOOK	PAGE	No. of Acres	BRIEF DESCRIPTION, LOCATION, ETC. (Not Warranted)
24912	Feb 25 1985	Taylor	Earle Richard Jr.			Oak Glen Properties, Inc.	1233	534	20.47	O'Neil Sp. Oak Glen Acres Hwy 290 (formerly 415)
25240	Feb 27 1985	"	^{etal} Della			Lula Fay S. Goodwin	1233	774		Souci Lot 29, Decatur St., Summ
26117	Mar 6 1985	"		^{etal} Martha B.		Sara S. Purser	1234	291		Agreement Academy St.
26191	Mar 6 1985	"		Martha B.		Sara Steele Purser	1234	344		Quitclaim Lot C. South St + Acres Sec 2
26307	Mar 7 1985	"		Minnie Lee M.		Gerald R. Blue	1234	456		Lot 9 Hermann Dr. Fairfield
26700	Mar 12 1985	"	Ellen J.			Furman University	1234	657		Lot 21 Washington Hgts
30128	Apr 8 1985	"			^{etal} Edward	Benny Smith	1236	140		Lot 14 Pleasant Dr.
30491	Apr 11 1985	"	David ^{etal}			Ansel B. Taylor	1236	974		Lot 75 Pinewood Av. Pinewood Estates
"	"	"	Charline ^{etal}			" " "	1236	974		
32815	May 1 1985	"	Savvy B.			Steven B. Day ^{etal}	1238	355	6.3	Acres Leewood Eft.
33935	May 9 1985	"	Esley + Mamie Lee			Naomi O. Taylor	1239	87		Lot 714 + Lot 72 Orlando Ave
34535	May 14 1985	"	^{etal} Cal Jr. + Hazel			Belmont Heights Subd	1239	435		Height Protective Covenants to Belmont
34406	May 14 1985	"				Borace L. Taylor	1239	400		Limited Power of Attorney
"	"	"				" " "	1239	400		
"	"	"				" " "	1239	400		

DIRECT or GRANTOR Index to Deeds — Greenville County, S. C.

(CC)

REG. U. S. PAT. OFFICE *Chas McCott* County Indexes Since 1888 An Identifying Trade Mark

Open at Proper Tab according to First Letter or Letters of Name and refer to Buff Sub-Index sheet for page reference.

COTT FAMILY NAME INDEX No. 75 © 1949
MADE BY THE COTT INDEX COMPANY, COLUMBUS, OHIO
SOLD BY WALKER, EVANS & COGSWELL CO., CHARLESTON, S.C.

FILE NUMBER DATE OF RECORD	GRANTORS FAMILY NAMES	GIVEN NAMES ABCDEFGHIJ	GIVEN NAMES KLMNO	GIVEN NAMES PQRSTUVWXYZ	GRANTEES	BOOK	PAGE	No. of Acres	BRIEF DESCRIPTION, LOCATION, ETC. (Not Warranted)
34462 May 14, 1985	Taylor	Edward L.	Lois D.	<i>Lee James</i> Rosa	<i>254 Densley Properties</i> James S. Densley	1239	361		Lots Cr. - Burlington Rd + Paper Mt. Rd. local R/W
"	"	"	etc	"	"	1239	361		
"	"	"	Mawrin	"	"	1239	411		
34495 May 14, 1985	"	Frankie	etc	James A.	Op Ann Johnson	1239	411		Unit 3-6 Sawm Park
"	"	"	etc	"	"	1239	411		
"	"	Franklin Timothy	etc	"	"	1239	411		
3485 May 16, 1985	"	"	"	Allen J. Jr.	Nancy C. Taylor	1239	673		<i>Dr. Charles Pyle</i> Lots 122 + 123 Old A. Country Club Club Hl. 1/2 mile from here 1200' x 100' (Country)
35933 May 18, 1985	"	"	"	Nancy C.	Robert N. Williams	1240	408		
36063 May 20, 1985	"	Frances	Joan	"	Norman Peace	1240	557	1.74 ac. Pine Hill Myle Rd.	
37224 June 6, 1985	"	"	"	John S. Jr. et al	George O. Shart Jr.	1241	184		<i>Botany Woods</i> Pt Lot 332 Stonybrook Dr. Mfg Co. Sec 4 Lot 131 Lee St. (Ave.) Piedmont
38116 June 14, 1985	"	"	"	Stephen M.	Merrimon E. Cole	1241	866		
"	"	Douglas	etal	"	John W. Johnson	1243	32		Lot 77 Pasmetts Downs
"	"	Helen J.	etal	"	"	1243	32		
160 July 1, 1985	"	"	"	Victor B.	John B. Huchalls	1243	149		Euna Gardens Lot 10 Archie Dr. Cedar Pt. Jasperville Sub Richmond St. Fernwood Shady Creek Ct. Sugar Creek Sec 2 Lot 476 Cr. Subwater Rd +
2038 July 18, 1985	"	"	"	Urban	Maudie B. Drach	1244	428		
2227 July 19, 1985	"	"	"	John M. + Robert A.	Charles L. Westendorf Jr.	1244	510		
2497 July 25, 1985	"	By note	et al. David	Patricia A.	Creditright of America	1244	729	36 ac. Longfork Dr. Pain Mt. Sp.	

DIRECT or GRANTOR Index to Deeds — Greenville County, S. C.

REG. U. S. PAT OFFICE *Chas McCott* County Indexes Since 1888 An Identifying Trade Mark

Open at Proper Tab according to First Letter or Letters of Name and refer to Buff Sub-Index sheet for page reference.

COTT FAMILY NAME INDEX No. 75 © 1949
MADE BY THE COTT INDEX COMPANY, COLUMBUS, OHIO
SOLD BY WALKER, EVANS & COGSWELL CO., CHARLESTON, S.C.

(102)

FILE NUMBER DATE OF RECORD	GRANTORS FAMILY NAMES	GIVEN NAMES ABCDEFGHIJ	GIVEN NAMES JKLMNO	GIVEN NAMES PQRSTUVWXYZ	GRANTEES	BOOK	PAGE	No. of Acres	BRIEF DESCRIPTION, LOCATION, ETC. (Not Warranted)
2769 Jul 25, 1985	Taylor	By atty in fact Jimmie Lou West Mattie L.			Jimmie Lou West	1244	857	4.09	St. "Earle" Less Strip Acs = Pt tract 83, Gordon Earle
2768 Jul 25, 1985	"	By atty in fact Jimmie Lou West Mattie L.			Jimmie Lou West	1244	859		Pt Lot 83 Gordon St.
5086 Aug 13, 1985	Taylor	Fin + Secur District Commission			Didney J. Jay ^{ov, etc}	1246	392		Commissioner of Taylor Dist Secur District Minutes of Special Meeting of the Sp. J. Greer
6366 Aug 14, 1985	Taylor	Mary Ruth Copeland etal			Wyatt C. Copeland	1246	442		Lot Pennsylvania Ave. Chick Mills Village Sec 6
6373 Aug 23, 1985	"	Junior + Ronald			Edwin S. Simpson	1247	124		Int Lot 89 Third St. Gordon Mills Village Sec 6
6566 Aug 23, 1985	"	Gary			Edwin S. Simpson	1247	122		Int Lot 89 Third St. Gordon Mills Village Sec 6
7135 Aug 26, 1985	"	Annie M.			James W. YRC Greer etal	1247	214		Lot 14 Lake St. Duane
7742 Aug 29, 1985	"	Gary M. AKA Deborah T. Medlin			Lewis W. Taylor	1247	580	10.40	Acs. McKelvey Rd.
19799 Sept 4, 1985	"	Deborah M.			Peggy J. Marzan etal	1247	939		Lot 25 Darlington Ave.
10976 Sept 20, 1985	"	Lessie T.			Allen C. Jenkins etal	1249	154	1.0	ac. Hillside Church Rd Chick Spg Sp.
12262 Sept 30, 1985	"	R. Marshall			Mable E. Taylor	1249	966		lots 42 + 43 James St. to sec 2 Pecan Terrace Amendment + Alteration restriction
12295 Oct 9, 1985	"	Earle B + Lou By Matthew J. Smith + Ronald D.			Pecan Terrace Sec 2	1250	526		St. Mt. Baptist Church Plot 21 Cr. Mt. View Ave. (vacant) Sec 2
13323 Oct 9, 1985	"	Matthew + Ronald D.			Sec. of Housing + Urban Dump	1250	555		Lot 2 Fairview Dr. Markley Brookwood, Chick Spg Sp.
13615 Oct 17, 1985	"	Jerry L.			Walter S. Stovall etal	1251	131		Lot 12 Wade Hampton Blvd Woodfields
14250 Oct 18, 1985	"	Steven E. Robert H. Taylor Jr.			Richard Lee Marvin L. Taylor	1251	625		Int Lot 12 Woodmont Ln.
14250 Oct 24, 1985	"	Richard Lee Marvin L. Taylor				1251	945		

DIRECT or GRANTOR Index to Deeds — Greenville County, S. C.



REG. U. S. PAT. OFFICE *Chas McCott* County Indexes Since 1888 An Identifying Trade Mark

Open at Proper Tab according to First Letter or Letters of Name and refer to Buff Sub-Index sheet for page reference.

COTT FAMILY NAME INDEX No. 75 © 1949
MADE BY THE COTT INDEX COMPANY, COLUMBUS, OHIO
SOLD BY WALKER, EVANS & COGSWELL CO., CHARLESTON, S.C.

FILE NUMBER DATE OF RECORD	GRANTORS FAMILY NAMES	GIVEN NAMES ABCDEFGHIJ	GIVEN NAMES KLMNO	GIVEN NAMES PQRSTUVWXYZ	GRANTEES	BOOK	PAGE	No. of Acres	BRIEF DESCRIPTION, LOCATION, ETC. (Not Warranted)
14249 Oct 24, 1985	Taylor		Merwin L.		Robert A. League III ^{etal}	1251	946		Woodfields Lot 12 Woodmont Ln.
15135 Oct 31, 1985	"		James Blower		Violet Bell Chapin	1252	352		Lot 55 Summit Ave. Spartan Mt. Woodfields, Sec B
15432 Nov 1, 1985	"	Edgar G. SKA Elouise Jennings	Ruth H.		Ronald R. Youngs ^{etal}	1252	550		Lot 271 + 272 + 273 + 274
15503 Nov 4, 1985	"	Elouise G.			Victor C. Jennings Jr.	1252	583		Tract 1 Startis Ln. Ester
15693 Nov 5, 1985	Taylor		Lumber Co. Inc.		Lee Roy Perkins ^{etal}	1252	717		Lot 21 Kirk Ct. Bellbrook Northwood, S.C. Sec III
16974 Nov 15, 1985	Taylor		Y. Earl & Sharon M.		Frank L. Holman ^{etal}	1253	456		Lot 72 Covington Rd.
17115 Nov 17, 1985	"	Earle R.			Bank of New	1253	518		Power of attorney
17729 Nov 22, 1985	"	Frances L.			Mary B. Treadway ^{etal}	1253	905		Lot 23 Stone Duke Hgts Chick spy Tr.
18332 Nov 26, 1985	"	Bonnie A.	Edward Thomas		Kent E. Heaton ^{etal}	1254	103		Lot 71 Sec 3, Taylors
18677 Dec 3, 1985	"		Jerry L.		Tommy W. Rogers ^{etal}	1254	527		Lot 228 Cantrake III
20026 Dec 13, 1985	"	Cynthia W.			William B. Taylor	1255	358		Power of attorney
20402 Dec 18, 1985	"		James E. ^{etal}		Cecelia Ann Taylor ^{etal}	1255	566	.67	Acres Earle Dr.
"	"		Grady D. ^{etal}		" ^{etal}	1255	536		
20593 Dec 17, 1985	"	Albert J.			Netherlands Trust A.S.C. ^{eternary cap}	1255	742	5.61	Acres - Lot 1 Newberry - U.S Hwy Spice Park
22049 Jan 2, 1986	"		Louis Michael		Edward M. Taylor	1256	736		Lot 10 Perry Rd. Sars
22573 Jan 2, 1986	"	Myra Taylor	Sumner Clary Richard Therese R.		Melvin Carter	1256	807	20.4	Acres

DIRECT or GRANTOR Index to Deeds — Greenville County, S. C.

REG. U. S. PAT OFFICE *Chester McCath* County Indexes Since 1888
An Identifying Trade Mark

Open at Proper Tab according to First Letter or Letters of Name and refer to Buff Sub-Index sheet for page reference.

COTT FAMILY NAME INDEX No. 75 © 1949
MADE BY THE COTT INDEX COMPANY, COLUMBUS, OHIO
SOLD BY WALKER, EVANS & COGSWELL CO., CHARLESTON, S.C.

(EE)

FILE NUMBER DATE OF RECORD	GRANTORS FAMILY NAMES	GIVEN NAMES ABCDEFGH	GIVEN NAMES IJKLMNO	GIVEN NAMES PQRSTUVWXYZ	GRANTEES	BOOK	PAGE	No. of Acres	BRIEF DESCRIPTION, LOCATION, ETC. (Not Warranted)
22072 Jan 3 1986	Taylor	atty in fact for Frances	Clardy Richey	Marjorie R.	Melvin Coker	1256	808	41.52 acres	
22272 Jan 3 1986	"	atty in fact for Frances	Clardy Richey	Marjorie R.	J. P. Richey	1256	810	3.14 acres	
22330 Jan 6 1986	"	Sp.	Lennie H.		C + D Body Shop, Inc.	1256	992		Gas Lot on Rutherford St. + Hill St. Lot on Rutherford + Walker St. Lasson Mtn. Sp.
23061 Jan 13 1986	"		Lindsay Nannie Louise		Walter Case	1257	495	0.08	acres Ballenger Mill Rd.
24772 Jan 28 1986	"		Louis et al Michael		Jean R. Wilson et al	1258	525		Agreement
24861 Jan 28 1986	"	Harace + Marvin	Elliott Farmer et al	+ Rosa Lee	Lois D. Taylor	1258	552	5	acres on Roper Mt + Burlington Rd.
"	"		James A. et al		" " "	1258	552		
26131 Feb 7 1986	"		Donald Duwayne	+ Shelia C.	Joe G. Ewood et al	1259	462		
26269 Feb 10 1986	"			Robert L.	Kenneth E. Moody Jr.	1259	553		miles Kennew Place Lot 12 Church St. Albany Park Rd. Lot 14 Beverly Rd. + Old State
26609 Feb 12 1986	"		Frances C. et al		Herrett Co. Inc.	1259	734		Stone Lake Apts Sec 17 Lot 20 Harbor Lake Dr.
26801 Feb 13 1986	"		Barbara Ann et al		Onie B. Newbold	1259	838		Whiteville Village H. Inc Sub lot 44 (34) Third St. Park Rd for orig see deed Bk 1259 pg 553
27619 Feb 21 1986	"			Robert L.	Kenneth E. Moody, Sr.	1260	283		Lot 14 Beverly Rd + Old State
27681 Feb 24 1986	"			Jack L. Sept 8, 1988	Albert O. Taylor Jr.	1260	359		Power of attorney
27644 Feb 24 1986	"		Franklin A.		H. Floyd Addison et al	1260	288		Woodside, miles Lot 80 E. Seventh St. Sec C
29737 Mar 12 1986	"		Duane Douglas		Douglas Duane Taylor Jr.	1261	668		Int Lot 1 Brushy Creek Rd.
30020 Mar 13 1986	Taylor				Richard O. Jarnsworth	1261	796		Lot, on Earle + Wilton Sts.

DIRECT or GRANTOR Index to Deeds — Greenville County, S. C.

(EE) REG. U. S. PAT. OFFICE *Chas. McClatchy* County Indexes Since 1888 An Identifying Trade Mark

Open at Proper Tab according to First Letter or Letters of Name and refer to Buff Sub-Index sheet for page reference.

COTT FAMILY NAME INDEX No. 75 © 1949
MADE BY THE COTT INDEX COMPANY, COLUMBUS, OHIO
SOLD BY WALKER, EVANS & COGSWELL CO., CHARLESTON, S.C.

FILE NUMBER DATE OF RECORD	GRANTORS FAMILY NAMES	GIVEN NAMES ABCDEFGHIJ	GIVEN NAMES JKLMNO	GIVEN NAMES PQRSTUVWXYZ	GRANTEES	BOOK	PAGE	No. of Acres	BRIEF DESCRIPTION, LOCATION, ETC. (Not Warranted)
32740 Apr 7, 1986	Taylor	Donald A.		Shelia C.	Duke Power Co.	1263	563		Right of Way sub Deed bk 1137 Pg 534
33451 Apr 11, 1986	"	Hilda M. & Jesse	Frederick A.	etal	Jenkins Inc.	1264	3		Waiver of Restrictions In Orig Grantee
33498 Apr 11, 1986	"	Betty M.		etal	Bobby Lee Poore, Jr.	1264	32		Lot 230 Bailey St. Bailey - Tract 2 = 52 Acres Highland Tp.
34111 Apr 17, 1986	"		Lillian B.		Martin L. Payne	1264	378		Int Tract 1 = 50 Acres + Ac.
34546 Apr 22, 1986	"	Bobby E.			Edith C. Mitchell S.C. Inc.	1264	618		Int Water Line, Elizabeth
35537 Apr 29, 1986	"	Frances C.		as Committee	Leonard Utility Building	1265	152	4	Acres Wade Hampton Blvd. Clyde St. Etn. Creek
35538 Apr 29, 1986	"			Richard A.	James E. Crawley	1265	160		
35778 Apr 30, 1986	"	Beverley B.		etal	Gloria Gunter	1265	303		Fence Agreement Sec 5, Fairland Circle
35781 Apr 30, 1986	"	Beverley B.			Steven W. Grantz	1265	311		Lot 75 Colonial Hills Harris Prop. Reserve
35711 May 1, 1986	"		Veretta		John H. Taylor III	1265	384		Unit B-11 Middleton Place
36125 May 4, 1986	"			all in fee for Etn. May Green	Virgie Thomas	1265	475		Lot 200 ab + Rutledge St.
36125 May 1, 1986	"	Carl Richard III			Elizabeth R. Taylor	1266	70		Do to 304 Taylor Rd.
"	"	Paula Kendrick			"	1266	70		
37911 May 16, 1986	"		Mona	etal	Michael S. Martin	1266	459		Lot 87 Northwood Sec 3
"	"		Inez M.	etal	" " "	1266	459		
38532 May 21, 1986	"		Marshall L.		Edwin M. Taylor	1266	782		Orig see Deed bk 1116 pg 430 Assignment of Bond for Title for

DIRECT or GRANTOR Index to Deeds — Greenville County, S. C.

Open at Proper Tab according to First Letter or Letters of Name and refer to Buff Sub-Index sheet for page reference.

(27)

FILE NUMBER DATE OF RECORD	GRANTORS FAMILY NAMES	GIVEN NAMES ABCDEFGH	GIVEN NAMES IJKLMNO	GIVEN NAMES PQRSTUVWXYZ	GRANTEES	BOOK	PAGE	No. of Acres	BRIEF DESCRIPTION, LOCATION, ETC. (Not Warranted)
38602 May 21, 1986	Taylor			Hopkins et al Jane Knight	Betty Hopkins Rosko	1266	806		Rd. Lots B-1 + B-2 Fork Shoals
38604 May 21, 1986	"			Hopkins et al Jane Knight	Hugh Agnew Hopkins	1266	811	33.331	= Tract C Fork Shoals Rd.
38603 May 21, 1986	"			Hopkins et al Jane Knight	John Drayton Hopkins	1266	812	45.481	= Tract D Fork Shoals Rd.
41624 June 5, 1986	"			T.C. jr.	Michael M. Alakum	1267	847		Berea Forest Circle Lots 88 + 89 Berea Forest, Sec 2
41551 June 11, 1986	"			Serethy M. James et al	Liane S. Parham	1268	440		Lot 37 E. Seventh St. Woodside
41767 June 13, 1986	"			Albert D. J. York	Washington Street Assoc.	1268	631		Sec 1172 pg 735 Occupant of lease, Irving, Ga
41894 June 13, 1986	"			Howard L.	Racene Carson Taylor	1268	607		Lot 9 Westcliffe
43943 June 20, 1986	"			Ellen	City of Greenville	1269	830		Right of way
43988 June 30, 1986	"			John A. et al	Craig A. Greene et al	1269	846		Lot 22 Sherwood Forest
"	"			Jane V. et al	" " "	1269	846		
571 July 3, 1986	"			Sherree B.	Billy R. Oswald	1270	414	1.53	Acres = Lot 42 Wonderland Range
1648 July 11, 1986	"			By Greenville County Tax Collector Nathan Messer et al John T. et al	Gene B. Thompson et al	1270	898		Acres Austin Sp. Lot 89 Boyd Lane Hunters
1655 July 11, 1986	"			David et al By Greenville County Tax Collector Nathan Messer et al	Willie B. McMahon et al	1270	866		Lot 75 Pinewood Estates
"	"			Charlene et al By Greenville County Tax Collector Nathan Messer et al	" " "	1270	866		
1645 July 11, 1986	"			Charles W. By Greenville County Tax Collector Nathan Messer et al	Maggie Fair	1270	888		St Lot 6 DeBouy Ave + Long Hill
2313 July 17, 1986	"			John S. et al	Willie B. McMahon et al	1271	359		Lot 62 Hwy 17 Sec 2, O'Neal Sp.

DIRECT or GRANTOR Index to Deeds — Greenville County, S. C.

(97)

Open at Proper Tab according to First Letter or Letters of Name and refer to Buff Sub-Index sheet for page reference.

()

FILE NUMBER DATE OF RECORD	GRANTORS FAMILY NAMES	GIVEN NAMES ABCDEFGHIJ	GIVEN NAMES JKLMNO	GIVEN NAMES PQRSTUVWXYZ	GRANTEES	BOOK	PAGE	No. of Acres	BRIEF DESCRIPTION, LOCATION, ETC. (Not Warranted)
4229 April 30, 1986	Taylor	^{Wife of} Walter A. Raper		Samuel S.	Mary S. Kitchen	1272	210		Legal Add. Lot 157 Supreme Dr. East
4695 Aug 1, 1986	"	Donna C.	John R.		James P. Mitchell <i>etal</i>	1272	420		Lot 92 Apple Strace Leewood Etn.
4753 Aug 1, 1986	"		Naomi D.		Walter D. Glazener <i>etal</i>	1272	467		Lot 71 + Pt. 72 Orlando Ave Circle Brookfield West Sec 2
5120 Aug 5, 1986	"		Joan W.		Scott John Taylor	1272	697		Quit Claim Lot 42 Brynhurst
5297 Aug 6, 1986	"			Willa C.	Sara Roberta Taylor	1272	798		Lot 2 Alpine Way mills Hill
6004 Aug 12, 1986	"	^{Wife} Ethel			Ernest W. Hammond	1273	253	3.0	Lot 21 Third Ave. Sec 3, Judson
6903 Sept 2, 1986	"		C. Jr. <i>etal</i>		Pendleton St. Properties	1274	821		Lot Pendleton St.
10093 Sept 9, 1986	"		^P Julia		Eleanor B. Raulo	1275	346		Raven gateway
10182 Sept 10, 1986	"		Donald		Shelia C. Taylor	1275	455		Int Tract A = 1 acre
10491 Sept 12, 1986	"	Betty C.		Thomas E.	Elijah Hawthorne <i>etal</i>	1275	608		Right of Way
10450 Sept 12, 1986	"		Merle Margaret		Donald R. Trammell	1275	599	8.5	2cs Raper Mt Rd. Sagamore Ln.
112040 Sept 24, 1986	"	Claudia		Richard S.	Donald W. Rhea <i>etal</i>	1276	473		Lot 31 Car Lancelot Dr +
12180 Sept 24, 1986	"	^{SA} Dianne B. Taylor			Alfred Elliot Taylor	1276	539		Int 5.65 Acs Blacks Arz
13602 Oct 2, 1986	"	^{attorney for} Dellie Pauline Sample		Vivian T.	Vivian T. Taylor	1277	325		Int Lot 5 Old Augusta Rd.
13601 Oct 2, 1986	"	^{SKA} Vivian S. Thompson		Vivian T.	Vivian T. Taylor	1277	327		Int Lot 5 Old Augusta Rd.
16828 Oct 27, 1986	"	Douglas D.			City of Greenville The Planning Authority of the	1279	214		Lot 8 Sycamore Dr.

DIRECT or GRANTOR Index to Deeds — Greenville County, S. C.

REG. U. S. PAT. OFFICE *Chas McCott* County Indexes Since 1888 An Identifying Trade Mark

Open at Proper Tab according to First Letter or Letters of Name and refer to Buff Sub-Index sheet for page reference.

COTT FAMILY NAME INDEX No. 75 © 1949
MADE BY THE COTT INDEX COMPANY, COLUMBUS, OHIO
SOLD BY PHOTO COPY SUPPLY, MAULDIN, S. C.

(25)

FILE NUMBER	GRANTORS FAMILY NAMES	GIVEN NAMES ABCDEFGH	GIVEN NAMES IJKLMNO	GIVEN NAMES PQRSTUWXYZ	GRANTEES	BOOK	PAGE	No. of Acres	BRIEF DESCRIPTION, LOCATION, ETC. (Not Warranted)
18643 Nov 6, 1986	Taylor			^M Loretta	M. Randall Rice ^{etal}	1280	168	0.32	acs Walkers Spring Ct.
19220 Nov 12, 1986	"			Robert ^{etal}	Greenville County	1280	570		Right way dedication, old Barton
19858 Nov 14, 1986	"			^H Milton	Dorland Dale Todd	1280	796		Restriction
19979 Nov 14, 1986	"			^{SKA} Mildred Carter Bell	Leonard T. Lee	1280	830		Ans Souci Lot 34 Blue Ridge Dr.
20201 Nov 17, 1986	"			Calvin B. ^{SKA} Mildred C. Carter	W. Perry Johnson	1281	24		Lot 23 Shellstone Park Duncan Mill Village
21310 Nov 19, 1986	"			Mildred C.	Jud L. Haggard	1281	617		Lot pt. Sec. 1. N. 1/2 Sec. 1. N. 1/2
22220 Dec 2, 1986	"				Thomas M. Marchant ^{III, etal}	1282	156		Lot C west Earle & Wilton St.
" "	"			Patricia	" " "	1282	156		
22928 Dec 8, 1986	"	Ellen T.			James E. Burton	1282	575		Stripes Ave. Blendale Hts. Ad. Int. Lots 19 & 20 on Zee Stone St.
24051 Dec 8, 1986	"	Albert A. Jr.			Andrew Holmes	1282	629		Part 3p. Lots 44 & 32 Branch St.
25624 Dec 17, 1986	"			Robert A.	Blenda B. Taylor	1283	451		limited + Specific Power of attorney
25848 Dec 18, 1986	"	Blenda B. + L. Elliott		Robert A. Farmer ^{etal}	Diana B. Loudenslager ^{etal}	1283	584	35.5	Acres - Tract 1 Martin Rd.
Dec 19, 1986	"	Harace + Marvin		Rosa Lee ^{etal}	Harace L. Taylor ^{etal}	1283	700		Durable power of attorney and Agency Agreement
" "	"			James A. ^{etal}	" " "	1283	700		
" "	"			Lois D. ^{etal}	" " "	1283	700		

(over)

DIRECT or GRANTOR Index to Deeds — Greenville County, S. C.

(76)

REG. U. S. PAT OFFICE *Chas McCott* County Indexes Since 1888 An Identifying Trade Mark

Open at Proper Tab according to First Letter or Letters of Name and refer to Buff Sub-Index sheet for page reference.

COTT FAMILY NAME INDEX No. 75 © 1949
MADE BY THE COTT INDEX COMPANY, COLUMBUS, OHIO
SOLD BY PHOTO COPY SUPPLY, MAULDIN, S. C.

FILE NUMBER DATE OF RECORD	GRANTORS FAMILY NAMES	GIVEN NAMES ABCDEFGH	GIVEN NAMES IJKLMNO	GIVEN NAMES PQRSTUVWXYZ	GRANTEES	BOOK	PAGE	No. of Acres	BRIEF DESCRIPTION, LOCATION, ETC. (Not Warranted)
25846 Dec 19, 1986	Taylor	L. Harace	Elliott	Aven ^{etal}	Eugene Crook	1283	708		2 Parcels
" "	"		Marvin	Roberta C. ^{etal}	" "	1283	708		
" "	"		James A. Griffin	Virginia Farmer ^{etal}	" "	1283	708		
" "	"		Glenn	Rasadee ^{etal}	" "	1283	708		
" "	"		Louis A.		" "	1283	708		
25858 Dec 19, 1986	"	Bruce E.			Allene T. Ford ^{etal}	1283	715		Green Int 7.12 acs Poplar Dr.
25859 Dec 19, 1986	"	Bruce E.			Allene T. Ford ^{etal}	1283	716		Green Int 6.95 acs Perry Ave.
25860 Dec 19, 1986	"	Bruce E.			Allene T. Ford ^{etal}	1283	717		Ave. Chick Spg Spd Int Lots 13+14 Oakland
25989 Dec 19, 1986	"	Bruce E. ^{etal}			City of Drex	1283	721	0.25 ac.	Perry Ave
25842 Dec 19, 1986	"	Indip. of Exec (Atty in fact for) Albert Q. Jr. (Jack K. Taylor)			Russell A. Karr ^{etal}	1283	725		Home Estates Lot 6 Cleveland St. Extn. Sec E.
" "	"	Atty in fact Albert Q. Taylor Jr.			" " "	1283	725		
28075 Jan 2, 1987	"	E. Richard Jr.			—	1285	456		see Deed BK 1161 pg 90 Release for Deed Agreement
28049 Jan 2, 1987	"	Earle R. Kendrick Jr.			—	1285	448		Agreement Revocation of Power Attorney Withdrawal of Revocation of Trust
28056 Jan 2, 1987	"	Charles III Jr. ^{etal}			Hal H. Jones	1285	452	1 ac	Hwy 101 also easement also Out Claim Cemetery yard
" "	"	Earle R. Jr. ^{etal}			Hal H. Jones	1285	452		
28510 Jan 6, 1987	"	E. Richard Kendrick			—	1285	767		Declaration of Covenants + restrictions for property of Richard Taylor Jr.
" "	"	Charles ^{etal}			—	1285	767		
" "	"	Earle R. III ^{etal}			—	1285	767		

DIRECT or GRANTOR Index to Deeds — Greenville County, S. C.

REG. U. S. PAT. OFFICE *Chambers* County Indexes Since 1888 An Identifying Trade Mark

Open at Proper Tab according to First Letter or Letters of Name and refer to Buff Sub-Index sheet for page reference.

COTT FAMILY NAME INDEX No. 75 © 1949 MADE BY THE COTT INDEX COMPANY, COLUMBUS, OHIO SOLD BY PHOTO COPY SUPPLY, MAULDIN, S. C.

(A2)

FILE NUMBER DATE OF RECORD	GRANTORS FAMILY NAMES	GIVEN NAMES ABCDEFGHIJ	GIVEN NAMES JKLMNO	GIVEN NAMES PQRSTUVWXYZ	GRANTEES	BOOK	PAGE	No. of Acres	BRIEF DESCRIPTION, LOCATION, ETC. (Not Warranted)
28735 Jan 8, 1987 29196	Taylor			Margaret By atty in fact Charles Kendrick Taylor	of the City of Greenville Commissioner of Public Works	1285	872		Right of way
Jan 12, 1987	"			Earle R. III et al Att'y in fact for Earle R. Taylor et al	Hal H. Jones	1286	125		Agreement
" " 29288	"			Charles Kendrick Jr. et al	" " "	1286	125		
Jan 13, 1987 29913	Taylor			Jue + Lemer District	Bary N. Robinson et al	1286	168		Agreement
Jan 16, 1987 30431	Taylor			Louis B + Robert S M. Edward	Billie D. Jensen et al	1286	490		Trail map Sec 2 Sugar Creek Lot 56 2 Cherrybrook
Jan 21, 1987 32349	"			Edward	Martha B. Thomas	1286	742		Lot 10 Sans Souci Park Ets Sec 2
Feb 6, 1987 32535	"				Vickie S. William C. Kimbrell Jr. et al	1287	914		Lot 19 Charlbury St. Game Place Sec 2
Feb 9, 1987 32537	"			Jody et al	Bruce C. Cannon Jr. et al	1288	38		Lot 3 Stallings Rd. Wedgewood Sec II Westminster Village
Feb 9, 1987 32789	"			William R. et al	Mary L. Taylor et al	1288	77		Int Lot 77 Paddock Lane
Feb 16, 1987 33309	"			Barry B + Joyce	James W. Crain	1288	129		Well + Water Line Easement Agreement Kellell Park Dr.
Feb 13, 1987 34480	"			Victoria	John P. Taylor	1288	406		Int Lot 37 Kellell Park Sec 3
Feb 24, 1987 35079	"			Merle Margaret et al	of the City of Greenville Commissioner of Public Works	1288	990		Re-Record Bk 1285 pg 872 Right of way for orig see deed
Feb 27, 1987 36158	"			Jody H. SRA Mildred C. Carter	et al Lerry S. Hammond	1289	218		Stallings Rd. Wedgewood Place Sec 2 Lot 4 Mr. Monarch Place + Houses SW Poe Mfg Co.
Mar 6, 1987 39475	"			Mildred C.	Dred L. Haggard	1289	745		Lot 132 South End. Sec 1 Village
Mar 24, 1987	"			E. Richard et al Kendrick et al in fact for Earl Richard Taylor	William Todd Ponder	1291	85		Lots 84 9 Ansel School Rd.
" "	"			Charles	" " "	1291	85		
" "	"			By atty in fact Charles Kendrick Taylor	" " "	1291	85		
" "	"			Earl Richard III	" " "	1291	85		

DIRECT or GRANTOR Index to Deeds — Greenville County, S. C.

(22)

REG. U. S. PAT. OFFICE *ChumCott* County Indexes Since 1888 An Identifying Trade Mark

Open at Proper Tab according to First Letter or Letters of Name and refer to Buff Sub-Index sheet for page reference.

COTT FAMILY NAME INDEX No. 75 © 1949
MADE BY THE COTT INDEX COMPANY, COLUMBUS, OHIO
SOLD BY PHOTO COPY SUPPLY, MAULDIN, S. C.

FILE NUMBER	GRANTORS FAMILY NAMES	GIVEN NAMES ABCDEFGH	GIVEN NAMES IJKLMNO	GIVEN NAMES PQRSTUVWXYZ	GRANTEES	BOOK	PAGE	No. of Acres	BRIEF DESCRIPTION, LOCATION, ETC. (Not Warranted)
DATE OF RECORD									
40045 Mar 27 1987	Taylor				Earle Richard Taylor ^{jr.}	1291	334		Lot 6 Sheffield Ld Belmont mt. Sp.
42989 Apr 10 1987	"				Westoverne Investors ^{Corp.}	1292	370	152	acs White Horse Rd Paris W. Sec III Wedge Property Deeds Bond for titles, lot 11 Wagonway
43137 Apr 15 1987	"				W. Larry Martin ^{et al}	1292	680		W. Sec III Wedge Property Deeds Bond for titles, lot 11 Wagonway
45751 Apr 27 1987	"	Gloria			Sammy R. Smith ^{et al}	1293	462		Lot 77 Carrine Dr. University
47359 May 4 1987	"			James K.	Esther V. Taylor	1294	76		Lot 34 Chick Spg Sp.
48227 May 8 1987	"	Warren Charles		Selena L.	Clara Moore	1294	477		Lot 3 West Blvd.
49115 May 13 1987	"	Gladys		Thomas	Lais K. Taylor ^{Life Estate}	1294	786		3 Lots St. Ann
50668 May 18 1987	"	Helen C		Phillip Arthur	Sec 9 Housing Urban	1295	203		Lot 7 Crestone Dr. Westview
50762 May 21 1987	"	Warren Charles		Selena L.	Clara Moore	1295	445		Lot 4 West Blvd.
51124 May 23 1987	"	Elizabeth			Village Inns ^{#12}	1295	620		Declaration of Assents Condition + Restrictions Waiver of Div. prop. Reque.
51122 May 23 1987	"	Elizabeth			Vera S. Johnson ^{et al}	1295	607		Lot pt lot 12 Village Cree, Cree
51540 May 26 1987	"			Osie	Gyan J. Zuelker	1295	970		Durable Power of attorney
51933 May 27 1987	Daylaw			W. Joe Lumber	Randall G. Underwood	1295	919		Lot 63 Holtzclaw Estate
52084 May 28 1987	"			Robert K.	Nancy H. Taylor	1295	959		Lot 79 Dorington Dr.
53337 June 3 1987	"			Loretta M.	W. Larry Martin ^{et al}	1296	495		Lot 71 Hagenham Dr.
54125 June 5 1987	"	Esther V.			James K. Taylor	1296	838		Lot 34 Chick Spg. Sp.

DIRECT or GRANTOR Index to Deeds — Greenville County, S. C.

REG. U. S. PAT. OFFICE *Chas. McCott* County Indexes Since 1888 An Identifying Trade Mark

Open at Proper Tab according to First Letter or Letters of Name and refer to Buff Sub-Index sheet for page reference.

COTT FAMILY NAME INDEX No. 75 © 1949
MADE BY THE COTT INDEX COMPANY, COLUMBUS, OHIO
SOLD BY PHOTO COPY SUPPLY, MAULDIN, S. C.

(11)

FILE NUMBER DATE OF RECORD	GRANTORS FAMILY NAMES	GIVEN NAMES ABCDEFGHIJ	GIVEN NAMES JKLMNO	GIVEN NAMES PQRSTUVWXYZ	GRANTEES	BOOK	PAGE	No. of Acres	BRIEF DESCRIPTION, LOCATION, ETC. (Not Warranted)
54151 June 5/1987	Taylor			Ann P. & Richard A.	Dillard N. Cheek III ^{etal}	1286	856		Lot 101 Riverdale
56552 June 19/1987	"			Mildred C. Bell	Hammie Farr	1297	761		Andra St. Rockvale Lots 82, 83, 84 + Pt. Lots 100, 101 + 102
58649 June 30/1987	"	Olwin Douglas			Joseph A. Lewis ^{etal}	1298	662	2.64 ac.	also 2.31 ac.
58683 June 30/1987	"			Melissa Ellen	Alan Taylor Denton	1298	678		Tract 94 Shadowlane Northwood Hills
775 July 6/1987	"			N. Early Sharon M.	Richard S. Orr ^{etal}	1299	72		Lot 56 Chaucer Rd.
776 July 6/1987	"	Bruce E. ^{etal}			Bruce Edward Taylor ^{etal}	1299	74	0.56 acs	Poplar Dr.
" "	"	Bertha E. ^{etal}			" " "	1299	74		
1081 July 7/1987	"	Albert			Duke Pomer Co.	1299	161		
1477 July 8/1987	"	Darrell		Sherry P.	Steve B. Satterfield ^{etal}	1299	303		Lot 7 Florence Dr.
2108 July 13/1987	"			Melle Margaret	James C. Taylor III	1299	585	1.60 ac.	also lot = 6.09 ac.
2815 July 16/1987	"	Richard Jr. Earl			Duke Pomer Co.	1299	895		Quit Claim Int Strip
3510 July 20/1987	"	Earl Richard Jr.			Frank K. Bridwell ^{etal}	1300	73	62.28	Acres Hwy 290 Range, Cleveland Sp.
4145 July 23/1987	"			John A.	James S. Madray ^{etal}	1300	445		Quit Claim Lot 3 Wonderland
4504 July 24/1987	"			Darrah D.	Robert W. Ingles ^{etal}	1300	761		pt. lot 25 Tract
4480 July 24/1987	"			Lindsey Nannie Louise	Chris Randall Allen ^{etal}	1300	665	12.36	Acres Hessay Mt. Sp. Less Res.
4811 July 24/1987	"			O. Jack ^{etal}	Jane Judy Taylor	1300	499		Unit 173 Inglewood Harry Prop Res.
4312 July 24/1987	"			O. Jack ^{etal}	James S. Newman ^{etal}	1300	502		Unit 173 Inglewood Harry Prop
" "	"			Jane J. ^{etal}	" " "	1300	502		

DIRECT or GRANTOR Index to Deeds — Greenville County, S. C.

(11)

REG. U. S. PAT. OFFICE *Chas McCott* County Indexes Since 1888 An Identifying Trade Mark

Open at Proper Tab according to First Letter or Letters of Name and refer to Buff Sub-Index sheet for page reference.

COTT FAMILY NAME INDEX No. 75 © 1949
MADE BY THE COTT INDEX COMPANY, COLUMBUS, OHIO
SOLD BY PHOTO COPY SUPPLY, MAULDIN, S. C.

FILE NUMBER DATE OF RECORD	GRANTORS FAMILY NAMES	GIVEN NAMES ABCDEFGH	GIVEN NAMES IJKLMNO	GIVEN NAMES PQRSTUVWXYZ	GRANTEES	BOOK	PAGE	No. of Acres	BRIEF DESCRIPTION, LOCATION, ETC. (Not Warranted)
4554 July 27, 1987	Taylor			<i>17 etal</i>	J.R.W. Partnership <i>etal</i>	1300	167		Partnership Agreement
5481 July 30, 1987	"	Ellen T.			Doris W. Johnson	1301	205		<i>Hgts</i> Int Lot Drives Ave. Blendale
6789 Aug 6, 1987	"		James R.		Fred L. Taylor <i>etal</i>	1301	882		General Power of attorney
6861 Aug 6, 1987	"	Ella Mae			Janice Rena Taylor <i>etal</i>	1301	919		grantee & grantor lot 5, bank of sp Int Reserved Life Estate for
6860 Aug 6, 1987	"	Ella Mae			Janice Rena Taylor <i>etal</i>	1301	921		grantee & grantor pt lot + lot 59 Watson Int Reserved Life Estate for
7890 Aug 13, 1987	"			<i>Jody etal</i>	Loretta M. Taylor	1302	407		Wedgewood Place Lot 4 Stallings Rd. Sec 2
8592 Aug 18, 1987	"	Earle R. III		<i>Indiv + Exhc</i>	Charles Kendrick Taylor	1302	728		Power of attorney
8593 Aug 18, 1987	"	Charles R. III		<i>Indiv + Exhc</i>	Jimmy Bellamy <i>etal</i>	1302	727		Int Lot 65 Sec 2
" "	"	Earle R. III		<i>Indiv + Exhc</i>	" "	1302	727		Belmont Hgts.
" "	"	Charles R. III		<i>Indiv + Exhc</i>	" "	1302	727		
8641 Aug 18, 1987	"			<i>Indiv + Exhc</i>	Larry D. Westmoreland <i>etal</i>	1302	753		pt Lot 43 Newberry St.
" "	"			<i>Indiv + Exhc</i>	" "	1302	753		
9588 Aug 25, 1987	"	Ben T. <i>etal</i>			Southwood Development Corp.	1303	264		Right of way (548.1/1-16.1)
" "	"	Barbara M. <i>etal</i>			" "	1303	264		
10355 Aug 28, 1987	"			Stanley E.	Teresa A. Taylor	1303	652		Int Lot 9
10354 Aug 28, 1987	"			Teresa A.	W. Earl Whittington <i>etal</i>	1303	653		Lot 9

DIRECT or GRANTOR Index to Deeds — Greenville County, S. C.

REG. U. S. PAT. OFFICE *Chas McClellan* County Indexes Since 1888 An Identifying Trade Mark

Open at Proper Tab according to First Letter or Letters of Name and refer to Buff Sub-Index sheet for page reference.

COTT FAMILY NAME INDEX No. 75 © 1949
MADE BY THE COTT INDEX COMPANY, COLUMBUS, OHIO
SOLD BY PHOTO COPY SUPPLY, MAULDIN, S. C.

(99)

FILE NUMBER DATE OF RECORD	GRANTORS FAMILY NAMES	GIVEN NAMES ABCDEFGH	GIVEN NAMES IJKLMNO	GIVEN NAMES PQRSTUWXYZ	GRANTEES	BOOK	PAGE	No. of Acres	BRIEF DESCRIPTION, LOCATION, ETC. (Not Warranted)
10958 Sept 1, 1987	Taylor			Sara L.	Loan Assoc & SC Security Fed Savings + etal	1304	28		Harry Prop Key Unit 13-A Summit Place Shennie St.
11063 Sept 1, 1987	"	Bobby B.			Gerry L. Templeton etal	1304	30	2.13	Acres Green Pond Rd +
11065 Sept 1, 1987	"			Sally H. Meise	Robert P. Schrenhaeker etal	1304	51		Lot 4 Clearview Av.
11585 Sept 2, 1987	"			Dutton Marjuzanta	James E. Wright etal	1304	337	2.81	Acres Maple St.
112190 Sept 9, 1987	"	Charles W. & Margaret B.			Jack A. Hancock etal	1304	626		Lot 31 Silver Shoals The Oaks Poblis Creek PUD #11
112232 Sept 9, 1987	"			Gerry L.	Vernon W. Mathis Jr. Subdistrict	1304	651		Lot 5 Oak Brook Way
13446 Sept 16, 1987	"			Margaret	Metropolitan Service etal	1305	258		Right of Way (539.3-1-5)
13387 Sept 16, 1987	"			Herman Marion B. & Walter	Rex H. O'Steen III Assoc. Inc.	1305	230		Lot 259 Buckingham Rd
13510 Sept 17, 1987	"	E. Richard Jr.		Karolyn	Atlantic Automobile etal	1305	308		Lot 7 Ansel School Rd
"	"	Kendrick Charles		etal	"	1305	308		
"	"	By atty in fact Charles L. Taylor		Earle Richard III	etal	1305	308		
"	"	attorney in fact for Charles L. Taylor		Earle Richard Taylor III	etal	1305	308		
13918 Sept 21, 1987	"	Jan B.			Harold Scholes etal	1305	478		Acres Lot 18 Neal Circle, North
14668 Sept 24, 1987	"	AKA Elizabeth R. Taylor		Elizabeth E.	Craig Dickson etal	1305	837		Sp 39 Lots 1, 2, 3 & 4, Taylor P.
15410 Sept 30, 1987	"			Clyde R. Jr.	William Lewis Snipes etal	1306	236		Lot 182 Henderson
"	"			Gloria S.	"	1306	236		Augusta Acres

DIRECT or GRANTOR Index to Deeds — Greenville County, S. C.

(79)

REG. U. S. PAT OFFICE *ChumCott* County Indexes Since 1888 An Identifying Trade Mark

Open at Proper Tab according to First Letter or Letters of Name and refer to Buff Sub-Index sheet for page reference.

COTT FAMILY NAME INDEX No. 75 © 1949
MADE BY THE COTT INDEX COMPANY, COLUMBUS, OHIO
SOLD BY PHOTO COPY SUPPLY, MAULDIN, S. C.

FILE NUMBER DATE OF RECORD	GRANTORS FAMILY NAMES	GIVEN NAMES ABCDEFGHIJ	GIVEN NAMES JKLMNO	GIVEN NAMES PQRSTUVWXYZ	GRANTEES	BOOK	PAGE	No. of Acres	BRIEF DESCRIPTION, LOCATION, ETC. (Not Warranted)
16861 Oct 8 1987	Taylor	Charles			Linda L. Taylor	1307	203		River Falls Cleveland Sp. Int Pt Lot 9 River Dr.
17197 Oct 9 1987	"	Barbara	Ruby B. Wade		Eleanor W. Porter et al	1307	447		Int 7 miles Ave
17614 Oct 14 1987	"	Ace Hardware Inc.			Nov B South Carolina	1307	665		Collateral Assignment of Loan
18429 Oct 19 1987	"	Elizabeth			Carroll H. Roe Jr.	1308	193		Power of attorney
18858 Oct 21 1987	Taylor	Fire & Sewer District		et al	Smith & Steele Builders	1308	429		Agreement Goodfields
18790 Oct 21 1987	Taylor	Earline		By master w. Daniel Garbarough Jr.	Principal Mutual Life Ins Co	1308	395		Lot 227 Foxhall Rd. Sec A
19826 Oct 28 1987	"	Florence			James E. Nodenhoff Jr.	1308	987		Int .88 Acs Mauldin Rd. Also Int easement
20043 Oct 29 1987	"	John III			M. T. Landreth et al	1309	114		Unit 18 Club Pointe, Ph V Sec 3, Dunsmuir Mills
20925 Nov 4 1987	"	Hale L.	Duncan		Stephen W. Taylor	1309	638		Int Lot 91 Wallace St. Int 1/4 Acs
24079 Nov 18 1987	Taylor	Fire & Sewer District			Commissioner of Public	1310	816		rights, Privilege & Easement to Maintenance Road Golden Lane
26225 Dec 4 1987	Taylor	Linda M. & Richard C.			Greenville County	1312	81		Statement of Consent to County
26395 Dec 4 1987	"	Georgia M.			Barbara T. Langley	1312	181		Power of attorney
26771 Dec 8 1987	"	Elizabeth			Carroll H. Roe Jr.	1312	367		Power of attorney Garrester Creek
2475 1987	"	Co. Inc.			N. Earl Taylor	1312	772		Lot 48 Garrester Creek Way Place
	"	Goddy et al			Alvin Leigh Hammett et al	1313	411		Lot 5 Stallings Rd. Wedgewood Some houses, Hariz Prop. Reg
	"	By master w. Daniel Garbarough Jr.			Paul E. Jr. Alliance Mtg Co.	1313	646		Unit 4 - D Pebble Lake

DIRECT or GRANTOR Index to Deeds — Greenville County, S. C.

REG. U. S. PAT OFFICE *Chas McColl* County Indexes Since 1888 An Identifying Trade Mark

Open at Proper Tab according to First Letter or Letters of Name and refer to Buff Sub-Index sheet for page reference.

COTT FAMILY NAME INDEX No. 75 © 1949
MADE BY THE COTT INDEX COMPANY, COLUMBUS, OHIO
SOLD BY PHOTO COPY SUPPLY, MAULDIN, S. C.

()

FILE NUMBER	DATE OF RECORD	GRANTORS FAMILY NAMES	GIVEN NAMES ABCDEFGHIJ	GIVEN NAMES KLMNOPQ	GIVEN NAMES RSTUVWXYZ	GRANTEES	BOOK	PAGE	No. of Acres	BRIEF DESCRIPTION, LOCATION, ETC. (Not Warranted)
29251	Dec 28 1987	Taylor	etal Betty S.			Pl II Sec III Pebble Creek Development	1313	818		for orig see Deed Bk 1094 p 386 Amendment to Restrictions
32358	Jan 21 1988	"	Albert Q. Jr.	etal		D. Dennis Sims	1315	631	11.94	acres Jenkins Bridge Rd.
32776	Jan 26 1988	"			gr. Williams	Robert H. Henderson	1315	850		Limited Power of Attorney
32818	Jan 26 1988	"		P. Joseph		Carol Ann Taylor	1315	898	2.5	ac Danville Rd. off road
32909	Jan 26 1988	"	now Deborah Deborah M.	Joseph Epps		Roger E. Epps	1315	913		off road Bk 1312 p 830 ht at White Horse Rd. for orig
33926	Feb 2 1988	"	AKA E. K. Taylor gr. Earle Richard Jr.			Boyd C. Lister	1316	468	170.76	acres Plat Bk 15 A p 61
34648	Feb 8 1988	Taylor				William A. Floyd	1316	843		Lot 50 Pebble Valley
36020	Feb 19 1988	Taylor	Charlene E.			David A. Taylor	1317	579		near Green Ont. Lot 36 + pt Lot 37 Chick Spg
37694	Mar 2 1988	"		III Janet C.		Janie V. Drumm	1318	413	0.87	ac. Raven Mt. Rd.
38781	Mar 9 1988	"		Russelle B.		Martha Elaine L. Robertson	1319	10		Oneal Sp. Lot 2, proce meadow Rd.
38971	Mar 10 1988	"		Josie Russelle B.		Frances C. Plegico	1319	126		Lake Robinson Est. Oneal Sp. Lot 1 proce meadow Rd.
38934	Mar 10 1988	"	By master W. Daniel	Yorkborough Jr.		American Federal Bank	1319	99		Prop. Reg. Unit 13-2 Yorktown Hwy
39035	Mar 11 1988	"	Etac Albert Q. Jr.			Brady Barrett	1319	171		Garrett Sp. Lot 18 Spring Brook Dr.
40601	Mar 22 1988	"	Arnold A.	etal		R. C. Ayers	1319	994		Lot 38 Parkwood Sub Sec 1
"	"	"	Ann	etal		" " "	1319	994		
41578	Mar 29 1988	"	By master W. Daniel	Yorkborough Jr.	Philip A.	Sec 7 Housing + Urban	1320	489		Lot 8 Riverwoods Sub Sec 1

DIRECT or GRANTOR Index to Deeds — Greenville County, S. C.

REG. U. S. PAT. OFFICE *Chas. McCall* County Indexes Since 1888 An Identifying Trade Mark

Open at Proper Tab according to First Letter or Letters of Name and refer to Buff Sub-Index sheet for page reference.

COTT FAMILY NAME INDEX No. 75 © 1949
MADE BY THE COTT INDEX COMPANY, COLUMBUS, OHIO
SOLD BY PHOTO COPY SUPPLY, MAULDIN, S. C.

FILE NUMBER DATE OF RECORD	GRANTORS FAMILY NAMES	GIVEN NAMES ABCDEFGHIJ	GIVEN NAMES JKLMNO	GIVEN NAMES PQRSTUVWXYZ	GRANTEES	BOOK	PAGE	No. of Acres	BRIEF DESCRIPTION, LOCATION, ETC. (Not Warranted)
42897 Apr 5 1988	Taylor	Duane Jr. Douglas Jr.			Jina A. Taylor Association	1321	271		+ James Rd. Int Lot 1 Brushy Creek Rd.
42992 Apr 6 1988	"	E. Richard Hendricks	L. Carolyn Hendricks	et al Hendricks et al in part part	Atlantic Automobile	1321	333		Lots 5+6 Ansel School Rd. Near Greer
"	"	Charles Richard III	Earle	Earle Richard Taylor III et al Earle et al	"	1321	333		"
43162 Apr 6 1988	"	now Beverly Beverly B.	John S. Jr. Curran	et al Curran et al	John Flynn Co. Inc	1321	421		Sec I Lot Botany woods Prop. Req.
44715 Apr 18 1988	"	Donald			Mesta B. Curran	1321	617		Int Unit 70 Jantwood Hwy (1.0 ac) see Deed Bk 1275 pg 455
44923 Apr 19 1988	"	now Sheila Sheila C.	Dayton Crew	et al Crew et al	Shelia C. Taylor Green C. C. Hie	1322	251		Int Tract A (0.12 ac) + Tract B Plot Survey for Wanda D. Taylor Tract A (0.0 ac) + Tract B (0.12 ac) Chick Egg Sp.
45223 Apr 20 1988	Taylor				Lumber Co. Inc.	1322	637		Lot 73 Place Haven Sec 1
45537 Apr 22 1988	Taylor				Larry et al Linda et al	1322	841		pt Lots 7C + 7H Greenbriar Dr. Near Mauldin
46052 Apr 26 1988	"				Robert S. et al William Shawn Phillips	1323	106		pt Lot 1 Fairview Sp. A Chmn Fairview Sp. Fountain Hwy
46053 Apr 26 1988	"				Robert S. et al Evelyn J. Poole	1323	104		Sub of Distribution pt lot 1, Forester Creek Sub.
46244 Apr 27 1988	"				N. Earl et al Charles W. Carpenter Jr.	1323	201		Lot 48 Forester Creek way St. Chmn
46665 Apr 29 1988	"				Lois et al Karen A. Taylor	1323	483		Int 2 Lots Taylor Dr.

DIRECT or GRANTOR Index to Deeds — Greenville County, S. C.

REG. U. S. PAT. OFFICE *Chas McCott* County Indexes Since 1888
An Identifying Trade Mark

Open at Proper Tab according to First Letter or Letters of Name and refer to Buff Sub-Index sheet for page reference.

COTT FAMILY NAME INDEX No. 75 © 1949
MADE BY THE COTT INDEX COMPANY, COLUMBUS, OHIO
SOLD BY PHOTO COPY SUPPLY, MAULDIN, S. C.

FILE NUMBER	DATE OF RECORD	GRANTORS FAMILY NAMES	GIVEN NAMES ABCDEFGH	GIVEN NAMES IJKLMNO	GIVEN NAMES PQRSTUVWXYZ	GRANTEES	BOOK	PAGE	No. of Acres	BRIEF DESCRIPTION, LOCATION, ETC. (Not Warranted)
46666	Apr 29, 1988	Taylor		Lois L.	etal	Thomas Alfred Taylor	1323	485	}	Lot Taylor No. 97. Ann
"	"	"		Karen A.	etal	" " "	1323	485		
47399	Mar 3, 1988	"			Tom W. Jr.	James L. Warthington	1323	907	}	Also reserved easement Lot 10 Hellett Park Sec 2 Sp. near Green See Bk 1305 pg 837
48506	Mar 9, 1988	"	AKAE Elizabeth R. Taylor		etal	C.M.T. Builders Inc.	1324	554		
48547	May 10, 1988	"	Elizabeth E.		T.	Sandra L. Jesperman	1324	588	}	Lots 1, 2, 3 & 4 Taylor Rd. Chick Terrace, Sec 1. Fairview Sp. Lot 12 Roebuck St Lakesham dale Foust Sec 1 Int Lot 66 Poplar Rd, Aun-
48887	May 11, 1988	"	David	+	Sarah	Eugene Lyone Eckford	1324	815		
49910	May 12, 1988	"	Betty E.		etal	Foothill Properties	1325	545	}	Certificate of Incorporation Lot 6 Ogden Acres
51207	May 20, 1988	"			Robert D.	Robert W. Ottaway	1325	877		
51384	May 23, 1988	"		Linda S + Ronald J.		Robert Henry Taylor	1325	957	}	General power of attorney General power of attorney
51385	May 23, 1988	"	Frances		Henry	Frances D. Taylor	1325	962		
53149	June 1, 1988	"			Robert D.	By atty in fact Graceland S. Elrod	1326	853	}	Driveway Agreement Also easement Unit 17 Club Pointe Pt V Sterling College Park Add: Lot 30 Cr Valentine + Round Knob St Sp. Sp. Belmont St + Lot 6 Sheffield Rd. Chick
53309	June 1, 1988	"	SA Marguerite + Thomas		P.	Henry M. Sanders	1326	853		
53133	June 1, 1988	"			John A.	Walter J. Wiewisra	1327	06	}	Carolina Investor's Inc Thomas Henry Campbell
53470	June 1, 1988	"	By master w/ Daniel Garbarough Jr		John A.	Carolina Investor's Inc	1326	887		
56157	June 2, 1988	"	Earle Richard		John A.	Thomas Henry Campbell	1327	94	}	Lot 15 Maggie St + Jay Ct. Fairfield Place
"	June 17, 1988	"	By master w/ Daniel Garbarough Jr		Nathaniel	BBT of South Carolina	1328	591		
"	"	"	By master w/ Daniel Garbarough Jr		Minnie L.	" " "	1328	591		

DIRECT or GRANTOR Index to Deeds — Greenville County, S. C.

REG. U. S. PAT OFFICE *ChumCott* County Indexes Since 1888 An Identifying Trade Mark

 Open at Proper Tab according to First Letter or Letters of Name and refer to Buff Sub-Index sheet for page reference.

COTT FAMILY NAME INDEX No. 75 © 1949
MADE BY THE COTT INDEX COMPANY, COLUMBUS, OHIO
SOLD BY PHOTO COPY SUPPLY, MAULDIN, S. C.

FILE NUMBER DATE OF RECORD	GRANTORS FAMILY NAMES	GIVEN NAMES ABCDEFGHIJ	GIVEN NAMES JKLMNOPQ	GIVEN NAMES RSTUVWXYZ	GRANTEES	BOOK	PAGE	No. of Acres	BRIEF DESCRIPTION, LOCATION, ETC. (Not Warranted)
56923 June 21, 1988	Taylor			J. Randolph	D. Layne Lemons Jr.	1329	31		Lot East Stone Ave.
58580 June 29, 1988	"			By Master W. Daniel Scarborough Jr. Nathaniel	Perry S. Lullie Jr.	1329	893		Lot # 8 Maggie St. Fair field place
58419 June 30, 1988	"			By Master W. Daniel Scarborough Jr. Memie Lee	"	1329	893		Sec II Lot 20 Palmetto Downs Sousi
138 July 1, 1988	"	Diane P	Kenneth		Eraven E. Young et al	1329	922		Lot 29 Decatur St. Sans
1029 July 7, 1988	"	Nella			Norma A. Goodwin et al	1330	152		Lot 91 Wallace St. also easement
1034 July 7, 1988	"	Nale L	Stephen	John Taylor III	Barbara R. Bailey et al	1330	704		Unit 15, Club Pointe Ph V
1529 July 11, 1988	Taylor	Jire + Jener District		John L. III et al	Philip Salem Essary et al	1330	720		Agreement Lake View Hts
2191 July 12, 1988	Taylor			Kenneth	Alan D. Corbin et al	1331	92		Int Lot 24 Roscoe Dr. Hts.
21352 July 13, 1988	Taylor	Estate of Per Rep	Lumber Co. Inc.	Per Rep.	Gene P. Gardner	1331	516		Lot 18 + Pt Lot 19 Fair Pg. P. Stearns + Co. Inc. Piedmont
2727 July 14, 1988	Taylor	A. C.		Rosa Lee	Rosa Lee Taylor et al	1331	600		Int 2.19 acres = Tract 2 prop
"	"	By atty in fact Fred L. Taylor		James R. et al	Gregory A. Owens et al	1331	913		Lot 8 + Pt Lot 7 Richbourg Rd. far end see deed Bk 978 Pg 521
"	"	attly in fact for James R. Taylor		James R. et al	" " "	1331	913		
2726 July 15, 1988	"	Fred L. et al		James R. et al	Gregory A. Owens et al	1331	914		Lot 8 + Pt Lot 7 Richbourg Rd.
"	"	By atty in fact Fred L. Taylor		James R. et al	" " "	1331	914		
2539 July 15, 1988	"	attly in fact for James R. Taylor		James R. et al	" " "	1331	914		
"	"	Fred L. et al		James R. et al	" " "	1331	914		
"	"	By Master W. Daniel Scarborough Jr.		Charles A.	Sec 9 Housing + Urban	1331	812		Parkdale Lot 48 Woodridge Dr.

DIRECT or GRANTOR Index to Deeds — Greenville County, S. C.

REG. U. S. PAT OFFICE *Chas McCott* County Indexes Since 1888
An Identifying Trade Mark

 Open at Proper Tab according to First Letter or Letters of Name and refer to Buff Sub-Index sheet for page reference.

COTT FAMILY NAME INDEX No. 75 © 1949
MADE BY THE COTT INDEX COMPANY, COLUMBUS, OHIO
SOLD BY PHOTO COPY SUPPLY, MAULDIN, S. C. ()

FILE NUMBER DATE OF RECORD	GRANTORS FAMILY NAMES	GIVEN NAMES ABCDEFGHIJ	GIVEN NAMES JKLMNO	GIVEN NAMES PQRSTUVWXYZ <i>etal</i>	GRANTEES	BOOK	PAGE	No. of Acres	BRIEF DESCRIPTION, LOCATION, ETC. (Not Warranted)
3438 July 20, 1988 11776	Taylor			Nolan Jr. Wilbur	G. W. Thompson Jr.	1332	316		Conteent Dr + North St. Quit Claim Int Lots 20, 21 + 24
July 27, 1988 5553	"	AKA Mildred C. Carter		Mildred C.	Gerald Morrison	1333	15		Lot Grove Sp.
Aug 1, 1988	"	Albert Jr. <i>etal</i>		Albert Jr. <i>etal</i>	Cles E. Robinson	1333	536		Lot 209 Pine Creek Av. Sect + 2 Belle Meade Sub.
" "	"	Albert A. Jr. + Jack Z. <i>etal</i>		Albert A. Jr. + Jack Z. <i>etal</i>	" " "	1333	536		
5598 Aug 2, 1988 1116	"	Edward C.		Edward C.	Jeffrey T. Ingram	1333	753		Quarter woods Sect Lot 183 Royal Oak Rd.
Aug 3, 1988 1154	"	Jay Grant		Jay Grant	Richard R. Lucas	1333	855		Quit Claim Int Lot 18 near Circle Super Heavy Homesites Int Lot 94 Shadow Lane
Aug 3, 1988 1154	"		Anna Michelle		Ellen Taylor Henton	1333	860		
Aug 3, 1988 1154	"		Lois J.		Helma J. Hawkins	1335	814		General power of attorney
Aug 23, 1988 1162	"		Madeline		Patricia T. Dobbins	1335	838		General power of attorney
Aug 31, 1988 19124	"		Myrtle J. <i>etal</i>		Peter J. Ashby	1336	756		Parcel, Phillips Rd.
Aug 31, 1988	"	E. R. Jr. + Carolyn K.		E. R. Jr. + Carolyn K.	Daniel K. Boyter	1336	670	1.05	acres prop of E R Taylor <i>etal</i>
" "	"	Earle K. III <i>etal</i>		Earle K. III <i>etal</i>	" " "	1336	670		
" "	"	Charles Kendrick <i>etal</i>		Charles Kendrick <i>etal</i>	" " "	1336	670		
12425 Sept 8, 1988	"		Jack K.		Albert Q Taylor <i>etal</i>	1337	349		attorney see Deed Bk 1260 p 357 Revocation of power of
12425 Sept 8, 1988	"		Jack Z.		Wyndal Taylor <i>etal</i>	1337	351		Power of attorney Also easement
12568 Sept 8, 1988	"			Sheila Anne	U S ACO, Inc.	1337	445		Int Parcel Old Stone Rd

DIRECT or GRANTOR Index to Deeds — Greenville County, S. C.

()

REG. U. S. PAT. OFFICE *CharmCott* County Indexes Since 1888 An Identifying Trade Mark

Open at Proper Tab according to First Letter or Letters of Name and refer to Buff Sub-Index sheet for page reference.

COTT FAMILY NAME INDEX No. 75 © 1949
MADE BY THE COTT INDEX COMPANY, COLUMBUS, OHIO
SOLD BY PHOTO COPY SUPPLY, MAULDIN, S. C.

FILE NUMBER DATE OF RECORD	GRANTORS FAMILY NAMES	GIVEN NAMES ABCDEFGH	GIVEN NAMES IJKLMNO	GIVEN NAMES PQRSTUVWXYZ	GRANTEES	BOOK	PAGE	No. of Acres	BRIEF DESCRIPTION, LOCATION, ETC. (Not Warranted)
12874 Sept 12, 1988	Taylor		Linda	Lt.	Johnny A. Taylor	1337	612		Magazine 2p. Int Parcel Lake Shore Rd
113309 Sept 13, 1988	"		L. Alton		William Kevin Taylor	1337	894	4.5	Acres Beechfern Rd. Residence Drive, also lot in Alley at lot 13 Marshall Forest Subd.
12945 Sept 16, 1988	"		Ray S.		James W. Jerry Jr.	1338	292		
16862 Oct 3, 1988	Taylor	Fire & Sewer District		etal	Smith & Steele Builders	1340	49		Agreement
18526 Oct 13, 1988	Taylor			William J.	Robert H. Henderson	1341	29		Limited Power of attorney Grand View Hts
18523 Oct 13, 1988	"			Robert H. Henderson	Robert L. Burns	1341	41		lots 2 + 6 Cedar Lane Rd.
19634 Oct 20, 1988	"	E. Richards	R	etal	Peachtree Ridge Subd.	1341	627		
"	"	Richard III	Richard III	etal	Peachtree Ridge Subd.	1341	627		Covenants & Restrictions
"	"	Earle Richard III	Earle Richard III	etal	"	1341	627		
19633 Oct 20, 1988	"	E. Richard	Carolyn	etal	Ricardo Oyer Vides	1341	629		Lot 1 Ph 1 Peachtree Ridge Subd.
"	"	Charles Kendrick	Charles Kendrick	etal	"	1341	629		
"	"	Earle Richard III	Earle Richard III	etal	"	1341	629		
19937 Oct 21, 1988	Taylor	Fire & Sewer District		etal	Smith & Steele Bldg	1341	854		Agreement
19865 Oct 21, 1988	Taylor	Gracela		etal	W. Bayne Brown	1341	780		lot 24 Sec III Stone Lake
20160 Oct 24, 1988	"			Wyllis J.	Ronald L. Dyer	1341	977		Trust Agreement
20046 Oct 24, 1988	"	Annie L.		etal	William E. Fowler	1341	910	.82	Acres Fork Shoals Rd.

DIRECT or GRANTOR Index to Deeds — Greenville County, S. C.

REG. U. S. PAT. OFFICE *Chas McCott* County Indexes Since 1888 An Identifying Trade Mark

Open at Proper Tab according to First Letter or Letters of Name and refer to Buff Sub-Index sheet for page reference.

COTT FAMILY NAME INDEX No. 75 © 1949 MADE BY THE COTT INDEX COMPANY, COLUMBUS, OHIO SOLD BY PHOTO COPY SUPPLY, MAULDIN, S. C. ()

FILE NUMBER DATE OF RECORD	GRANTORS FAMILY NAMES	GIVEN NAMES ABCDEFGHIJ	GIVEN NAMES KLMNO	GIVEN NAMES PQRSTUVWXYZ	GRANTEES	BOOK	PAGE	No. of Acres	BRIEF DESCRIPTION, LOCATION, ETC. (Not Warranted)
20155 Oct 24, 1988	Taylor			H. W. Weyllys	Margaret Syner Jr.	1341	985		Ave. Paris Mt. Sp. Paris Piney Park Lot 11 Paris Mt + Road Opoka
20898 Oct 28, 1988	"	E. Richard ^{gr. # 2.} et al	Karolyn et al		Jerry A. Davis ^{et al}	1342	474		Lot 2 Ph 1 Peachtree Ridge Subd.
"	"	Hendrick ^{By atty in fact} Charles et al	Edie Richard Taylor et al		" " "	1342	474		
"	"	Earle Richard et al	Hendrick Taylor et al		" " "	1342	474		
21791 Nov 3, 1988	"	D. Nelson ^{et al}			Western Carolina Regional ^{Survey Authority}	1342	970		Right of way
22448 Nov 7, 1988	"	Carole S				1342	970		
22792 Nov 8, 1988	"		A. Johnny ^{et al}		Patricia Corner Taylor	1343	412		Glassy mtn Sp. Int Lot Lake Shore Dr. Cedar Lane Rd. Need of Distribution 4.9 acres
23450 Nov 11, 1988	"		Jonah Earl ^{By P.R.}		Edith Taylor	1343	607		
24262 Nov 17, 1988	Taylor		Clyde W		Larry W. Essick	1344	132		Lot 16 Fair Hts Butler Sp. Sheffield Forest Sec III Lot 72 Pinebranch Mr.
25169 Nov 23, 1988	Taylor		Fire & Sewer District ^{et al}		Mavin L. Ward	1344	547		Band of Release Int Back line Lot 34 Brook
26348 Dec 1, 1988	"		MCA Garkie J. ^{et al}	Steve C. Parker	Jolly Spp Subd.	1345	193		
26291 Dec 1, 1988	"	Betty S ^{et al}		Ronald A.	Paul H. Justice III	1345	715		Lot 13 Cran Ave Monawick Pebblecreek Sub Ph III Sec III Lot 14 Junbertree Way
26548 Dec 2, 1988	"	Hubert A. ^{et al}			Andrew M. Ballew	1345	736		
"	"	Estale of By P.R.			Patty J. Nohhins ^{et al}	1345	849		Lot 7 Marrow St. Chick Spps Sp. Green
"	"	Estale of By P.R.			" " "	1345	849		
26682 Dec 5, 1988	"	Helen Madeline		Weyllys	Duke Pamer Co.	1345	938		Right of way

DIRECT or GRANTOR Index to Deeds — Greenville County, S. C.

REG. U. S. PAT. OFFICE *Chas. M. Cott* County Indexes Since 1888 An Identifying Trade Mark

Open at Proper Tab according to First Letter or Letters of Name and refer to Buff Sub-Index sheet for page reference.

COTT FAMILY NAME INDEX No. 75 © 1949
MADE BY THE COTT INDEX COMPANY, COLUMBUS, OHIO
SOLD BY PHOTO COPY SUPPLY, MAULDIN, S. C.

FILE NUMBER DATE OF RECORD	GRANTORS FAMILY NAMES	GIVEN NAMES ABCDEFGH	GIVEN NAMES IJKLMNOP	GIVEN NAMES QRSTUVWXYZ	GRANTEES	BOOK	PAGE	No. of Acres	BRIEF DESCRIPTION, LOCATION, ETC. (Not Warranted)
26686 Dec 5, 1988	Taylor	Elizabeth			James H. Taylor	1345	923		Chick Spg Sp. Green Int Lot 8 Lancaster Ave Batesville Rd. Lot 2 Hwy 146 Butler Sp
26742 Dec 5, 1988	"	Estate of Boy P.R. James Alvin			Jeanne S. Taylor	1345	960		Deed of Distribution Int Lot 1
27623 Dec 6, 1988	"	E. Bruce			Bertha B. Taylor	1346	143		Green Lot Poplar Dr. Chick Spg Sp.
27024 Dec 6, 1988	"	E. Bruce			Bertha B. Taylor	1346	144		Green Lot 4 Poplar Dr. Chick Spg Sp
27025 Dec 6, 1988	"	E. Bruce			Bertha E. Taylor	1346	145		Int 2 ac Maple Creek Chick Spg
27476 Dec 8, 1988	"		Estate of Boy P.R. Jimmy Ray		Donna Jean M. Taylor	1346	375		Pyrae Sec 11 Lot 29 Reebuck St. Lenoir
28603 Dec 15, 1988	"	E. R.			E. Richard Taylor Jr	1347	157		see Deed Bk 1161 pg 90 Termination of Lease Agreement Piedmont Hwy.
29714 Dec 22, 1988	"		Willetta T.		Billy B. Huskey	1347	843		Lots 34, 35 & 36 = 3.84 acs Stone Estates
130687 Dec 29, 1988	"		Saren Lillian		Jay Terrell Slater	1348	504		Lots 19 & 20 Arund St.
130823 Dec 30, 1988	"		P.R. Fred L. etal By P.R.		Harry B. Luthi Jr.	1348	621		Lot 8 Paris Mt. Ave.
" 130816 Dec 30, 1988	"		Estate of James Riley etal S/A Eloise Jennings		" " "	1348	621		also easement Tract 4 Harts Lane
130817 Dec 30, 1988	"		Eloise J. S/A Eloise Jennings		Victor C. Jennings Jr.	1348	629		also easement Tract 3 Harts Lane
130818 Dec 30, 1988	"		Eloise J. S/A Eloise Jennings		Victor C. Jennings Jr.	1348	630		Harts Lane
125 Jan 3, 1989	"		By P.R. Estate of Louis Amiel		Victor C. Jennings Jr.	1348	631		Tract 2 = 2.34 Acres 88E S 23012 35
15 Jan 3, 1989	"		Annie Land		Selena Burriss Taylor	1348	855		Personal Representative Shoals Rds
					Quentin D. Ball	1348	826	19.24	acs Park Shoals & Hwy

DIRECT or GRANTOR Index to Deeds — Greenville County, S. C.

REG. U. S. PAT. OFFICE *Chumlett* County Indexes Since 1888 An Identifying Trade Mark

Open at Proper Tab according to First Letter or Letters of Name and refer to Buff Sub-Index sheet for page reference.

COTT FAMILY NAME INDEX No. 75 © 1949
MADE BY THE COTT INDEX COMPANY, COLUMBUS, OHIO
SOLD BY PHOTO COPY SUPPLY, MAULDIN, S. C.

()

FILE NUMBER DATE OF RECORD	GRANTORS FAMILY NAMES	GIVEN NAMES ABCDEFGHIJ	GIVEN NAMES JKLMNO	GIVEN NAMES PQRSTUVWXYZ	GRANTEES	BOOK	PAGE	No. of Acres	BRIEF DESCRIPTION, LOCATION, ETC. (Not Warranted)
349 Jan 4, 1989	Taylor	Helga		L. et al Patricia	Ladies of the Lake	1349	98		Partnership Agreement Log Shoals Rd.
318 Jan 4, 1989	"	Arnie AKA Clifton A. Taylor			Quentin O. Ball	1349	81		Quit Claim Int. 1.3 Acres Pt Tract 22 Less Lat. Reserved Int 3.51 Acres = Tract 23 also
1251 Jan 9, 1989	"	C. A.			Ada Sparks Taylor	1349	669		
1731 Jan 12, 1989	"	Albert Q.			Colonial Pipeline Co.	1349	979		Easement
2453 Jan 18, 1989	"		B. Irene		Sandra J. McGeehan	1350	413		Power of Attorney Sec II Westminster Village
3226 Jan 23, 1989	"		Mary L +	R. Jr. William	Fred K. Wilson	1350	874		Lot 77 Paddock Lane
3409 Jan 24, 1989	"	Dale L	+	Stephen W.	American Telephone + Telegraph Co.	1351	5		Easement
3408 Jan 24, 1989	"	Dale L	+	Stephen W.	American Telephone + Telegraph Co.	1351	3		Easement
4232 Jan 30, 1989	Taylor	Fire + Sewer District			Works of the City of Greenville Commissioners of Public	1351	430		water meters at Taylor Fire Dept. R/W for reading, operating etc
4583 Jan 31, 1989	Taylor	E. Richard + Carolyn	R. Kendrick	et al	Jeffrey + Eleanor	1351	625		Bond for Title Lot 5 Watson Rd. Peachtree Ridge Sub.
" "	"	Charles			" " "	1351	625		
" "	"	By Attorney fact Charles Kendrick Taylor Earl Richard III		et al	" " "	1351	625		
5510 Feb 6, 1989	"		Marian B.		Charles Jackson Taylor	1352	244		Power of attorney
5953 Feb 9, 1989	"	P.R. Fred L.	et al		Douglas A. Dundas	1352	534		Lot 5 + pt lot 4 E 7th St. East Side Subd.
" "	"		Patrol OD By P.R. James W.	et al	" " "	1352	534		
6894 Feb 16, 1989	"		Louise +	D. William	Duke Power Co.	1352	50		Right of way

DIRECT or GRANTOR Index to Deeds — Greenville County, S. C.

REG. U. S. PAT OFFICE *ChemCott* County Indexes Since 1888 An Identifying Trade Mark

Open at Proper Tab according to First Letter or Letters of Name and refer to Buff Sub-Index sheet for page reference.

COTT FAMILY NAME INDEX No. 75 © 1949
MADE BY THE COTT INDEX COMPANY, COLUMBUS, OHIO
SOLD BY PHOTO COPY SUPPLY, MAULDIN, S. C.

FILE NUMBER DATE OF RECORD	GRANTORS FAMILY NAMES	GIVEN NAMES ABCDEFGHIJ	GIVEN NAMES JKLMNO	GIVEN NAMES PQRSTUVWXYZ	GRANTEES	BOOK	PAGE	No. of Acres	BRIEF DESCRIPTION, LOCATION, ETC. (Not Warranted)
9549 Mar 3 1989	Taylor	L. Harace			Virginia C. Taylor	1354	895		6.62 acres 1/4 & 2/4 Hwy 1-85 tract 5 = 3.77 acs tract 6 = River Falls Cleveland 2p Pt Lot 9 River Dr. at
10431 Mar 9 1989	"		L. Linda		James W. Taylor	1355	535		
10664 Mar 10 1989	"		L. Lais D.		Jeanette J. Denton	1355	711		Power of attorney Required
11582 Mar 15 1989	"			Robert D.	Douglas A. Dilchist	1356	12		Unit 104 Riverland Idling prop Greenery Ave
13347 Mar 29 1989	"	Glenda B.	+	Robert A.	James J. Cason Jr.	1357	275		Lot 1 Laurens Rd +
13514 Mar 30 1989	"	Clyde R.			Daryl L. Taylor	1357	546		Daniel Bull Rd Wildair Estates
13716 Mar 31 1989	"		Michael John	Stephanie Court et al	Stephen J. Nonohue	1357	676		Int Lot 23 Burgundy Dr.
13796 Apr 3 1989	"	By United States Bankruptcy		United States Bankruptcy	Court et al	1357	907		Bankruptcy Petition
14686 April 5 1989	"			Dodie C.	Mary J. Taylor	1358	225		Power of attorney
14684 April 5 1989	"	Aka Mary Jane	Mary J.	Dodie C.	Dodie C. Taylor	1358	223		Int Lot 23 plat Bk I pg 92 Hampton Gardens Sec III
15040 Apr 7 1989	"		Judy M. Estate of	By P.R. W. Herman	John H. Taylor Jr.	1358	414		Lot 31 Balfer Dr. Wade 5 Pelham Oaks Townhomes
15811 Apr 13 1989	"				Marian B. Taylor	1358	806		Deed & Distribution Unit Unit
17833 April 26 1989	"	Enle A. By atty in fact	Elizabeth S. Taylor		Elizabeth S. Taylor	1360	12		Specific Power of attorney
17834 Apr 26 1989	"	Enle A. Jr. attly in fact for	Enle A. Taylor Jr.		Daniel L. Murray	1360	11		Lot 314 Del Norte Estates Sec 2
18788 May 1 1989	"		Elizabeth S. et al		" "	1360	11		
	"			Robert R.	Mary E. Quinn	1360	519		Power of attorney

DIRECT or GRANTOR Index to Deeds — Greenville County, S. C.

REG. U. S. PAT. OFFICE *Chambers* County Indexes Since 1888 An Identifying Trade Mark

Open at Proper Tab according to First Letter or Letters of Name and refer to Buff Sub-Index sheet for page reference.

COTT FAMILY NAME INDEX No. 75 © 1949
MADE BY THE COTT INDEX COMPANY, COLUMBUS, OHIO
SOLD BY PHOTO COPY SUPPLY, MAULDIN, S. C.

()

FILE NUMBER DATE OF RECORD	GRANTORS FAMILY NAMES	GIVEN NAMES ABCDEFGHIJ	GIVEN NAMES KLMNO	GIVEN NAMES PQRSTUVWXYZ	GRANTEES	BOOK	PAGE	No. of Acres	BRIEF DESCRIPTION, LOCATION, ETC. (Not Warranted)
19130 May 2, 1989	Taylor		Harvard et al Eva Annette		Betty A. Warkman	1360	737		Sec 2 Lot 100 Sharnwood Acres
19220 May 3, 1989	"		Livingston (Estate of By PR) Ray		Rhyllis Swindle et al	1360	789		+ 3 New Perry Rd. Paris Mtn Sp Deed of Distribution Pt Lots 2 And Cemetery Plat, Woodlawn Cemetery
19858 May 8, 1989	"		By Master Charles B. Simmons Jr. LeL Vonne		Marie B. Payne	1361	140		Lot 58 Brookforest Sub.
20752 May 12, 1989	"		Amabel S		Zachary Douglas Taylor	1361	570		5.1 ac. Water Lane Austin
20918 May 15, 1989	"			Vickie Smith	William C. Myers	1361	697		Power of attorney
20919 May 15, 1989	"		John Pickens		William C. Myers	1361	701		Power of attorney
20911 May 15, 1989	"		John Pickens		Victoria Smith Taylor	1361	705		Chipping Pt Sec 3 Lot in Rights Lot 37 Pellet Park Dr.
2056 May 15, 1989	"		Charles R. + Laura		Marshall Davis Waltrip Senior Authority	1361	779		Sec 11 Lot 115 Double Rd. Beautiful
23036 May 26, 1989	Taylor		Fire + Sewer District		Western Carolina Regional	1362	867		Lot 41 Enoree Hills Sub
23833 June 1, 1989	Taylor		Dianne L + Jim A. AKA Gladys L. Alexander		Roger A. Brewer et al	1363	401	3.39	ac. Old Hwy 14
23857 June 1, 1989	"		Gladys L. By P.R.		Jimmy Dwayne Bayter et al	1363	410		Lot Jones Mill Rd. Duncans Mills Village Wiggins (Am)
24325 June 5, 1989	"		Estate of Louis Annul		Selena B. Taylor	1363	732		Deed of Distribution Lot 98 Sec 1
25694 June 13, 1989	"		Edith G. AKA Mary Elizabeth E. Roe		Sylvia J. McKinney	1364	477		Power of attorney
26252 June 16, 1989	"		Elizabeth E.		D. Allen Ewert	1364	861		Pt Lots 24 3 Finley St
27962 June 27, 1989	"		Sharon		Judy Ann Cantrell	1365	829		Durable power of attorney

DIRECT or GRANTOR Index to Deeds — Greenville County, S. C.

REG. U. S. PAT OFFICE *Chas McCott* County Indexes Since 1888 An Identifying Trade Mark

Open at Proper Tab according to First Letter or Letters of Name and refer to Buff Sub-Index sheet for page reference.

COTT FAMILY NAME INDEX No. 75 © 1949 MADE BY THE COTT INDEX COMPANY, COLUMBUS, OHIO SOLD BY PHOTO COPY SUPPLY, MAULDIN, S. C.

FILE NUMBER DATE OF RECORD	GRANTORS FAMILY NAMES	GIVEN NAMES ABCDEFGHIJ	GIVEN NAMES JKLMNO	GIVEN NAMES PQRSTUVWXYZ	GRANTEES	BOOK	PAGE	No. of Acres	BRIEF DESCRIPTION, LOCATION, ETC. (Not Warranted)
28970 July 3, 1989 24501	Taylor				Nelbert A. Bates <i>etal</i>	1366	441		Rosedale Lot 37 Rosemary Lane
July 7, 1989 29852	"	Elizabeth C. J.			Thelma C. Coleman	1366	759		Int Pt Chickapung Sp.
July 10, 1989 30605	"	Edward & Martha aka adms. Taylor			Glenn E. Batson <i>etal</i>	1367	014		Lot 24 Warner St.
July 14, 1989 30824	"	Ada Sparks			Marlene M. Vernon	1367	400		Power of attorney
July 17, 1989 31453	"			J. G. William	Joseph H. Bishop Jr.	1367	516		Lot 18 Woodland Hgts. St. Ann
July 20, 1989 31520	"	Frances			John L. Halmes	1367	880		Lot 3 Weathers Circle Greer
July 20, 1989 30660	"		Opisic		Joan J. Tucker	1367	952		Lot 3 Connecticut Ave. Lane Austin Sp.
July 26, 1989 33738	"	Anabel S.			Zachary Douglas Taylor	1368	308		Int 5.1 Acres Harts
Aug 1, 1989 30813	"	Gregory Gill M. Louis			David W. Patton <i>etal</i>	1369	028		Lot 39 Glen Garry Sec II Slopes Sub. Sec 11
Aug 1, 1989 24238	"	Michael			Brian A. Hickman <i>etal</i>	1369	070		Lot 97 Fernleaf Dr. Sunny Wachovia Forest Pathways et.
Aug 3, 1989 34954	"	David Wells			Edwin M. Taylor <i>etal</i>	1369	290		Life Estate Lot 8 also lot 9 Power of attorney
Aug 8, 1989 30784	"	Erskine			Jo Ellen Sullivan	1369	632		Consent to Guardianship + Anders Rd.
Aug 16, 1989 30601	"		Karen Lillian McCluer		Chester Colston <i>etal</i>	1370	505	0.65	Acres Anderson Rd. +
Aug 17, 1989 30600	"		Mary		W. Frank Taylor III	1370	575		Power of attorney
Aug 17, 1989 38759	"			W. Frank	Mary McCluer Taylor	1370	584		Power of attorney
Aug 29, 1989	"	Ann Carol			Southern Bell Telephone + Telegraph Co.	1371	649		Right of way easement

DIRECT or GRANTOR Index to Deeds — Greenville County, S. C.

REG. U. S. PAT. OFFICE *Chas McCorkle* County Indexes Since 1888 An Identifying Trade Mark

Open at Proper Tab according to First Letter or Letters of Name and refer to Buff Sub-Index sheet for page reference.


COTT FAMILY NAME INDEX No. 75 © 1949
MADE BY THE COTT INDEX COMPANY, COLUMBUS, OHIO
SOLD BY PHOTO COPY SUPPLY, MAULDIN, S. C.

()

FILE NUMBER DATE OF RECORD	GRANTORS FAMILY NAMES	GIVEN NAMES ABCDEFGHIJ	GIVEN NAMES JKLMNO	GIVEN NAMES PQRSTUVWXYZ	GRANTEES	BOOK	PAGE	No. of Acres	BRIEF DESCRIPTION, LOCATION, ETC. (Not Warranted)
39509 Sept 1, 1989	Taylor			A. John W. & Patricia	etal Timothy R. Goodall	1372	90		8 1/2 ville Lot 490 Sec V Westwood
40368 Sept 7, 1989	"			John E.	etal Harace Halden	1372	514		Lot 3 Ebenezer 2 1/2 acs Sub.
"	"			Mrisa E.	" "	1372	514		
40421 Sept 7, 1989	"				Sadie C. Stephen E. Watkins	1372	549		Property Lot 23 Minnie R. Cochrane
42752 Sept 22, 1989	"	E. Richard Jr.			Commissioner of Public Works City of Greenville	1373	907		Easement
44093 Oct 2, 1989	"	E. R. Jr. & Karolyn POA for Earle Richard Taylor III			Jon Col, Inc.	1374	736		Lots 3 + 4 Watson Rd. Ph 1 Peachtree Ridge Sub.
"	"	Charles Kendrick			" "	1374	736		
"	"	POA Charles Kendrick Taylor Earle Richard III			" "	1374	736		
45441 Oct 9, 1989	"			Co-Su & Atty in fact for Ruby B. Dill Barbara D. etal	Ruby B. Dill	1375	451		Lot 7 Mills Ave.
45412 Oct 9, 1989	"			Barbara D. etal	Co-Su & Atty in fact for Ruby B. Dill Eleanor D. Porter etal	1375	455		Quit Claim Lot 7 Mills Ave.
46630 Oct 17, 1989	"			By master Charles L. Simmons Jr Elaine C.	American Federal Bank F&B etal	1376	321		Prop Rec. Unit 208 Inglewood Station 9500 Rd. Cleveland Sp.
47581 Oct 23, 1989	"			John A.	Johnny J. Edwards Jr.	1376	873		Quit Claim 0.8 Acres Church
47748 Oct 23, 1989	"			AKA Harney A. Taylor Alvin H.	AKA Martha L. Taylor Louetta Rose Taylor	1376	913		Quit Claim 57x54 + 53x48 + 4 1/2 Caroline Court Int Lots 51 + 52 + Lots 50 + 59
48842 Oct 30, 1989	"			Javatta	Robert Samuel Taylor	1377	532		Power of attorney
48808 Oct 30, 1989	"			M. Edward	etal Christopher L. McConnell	1377	516		Lot 53 Westcliffe Sec 2
49157 Oct 31, 1989	"			Frances A +	R. Henry George S. Coker	1377	711		Sec 2 Pt Lots 6 + 7 Colonial Acres

DIRECT or GRANTOR Index to Deeds — Greenville County, S. C.

REG. U. S. PAT. OFFICE *Chambers* County Indexes Since 1888 An Identifying Trade Mark

 Open at Proper Tab according to First Letter or Letters of Name and refer to Buff Sub-Index sheet for page reference.

COTT FAMILY NAME INDEX No. 75 © 1949
MADE BY THE COTT INDEX COMPANY, COLUMBUS, OHIO
SOLD BY PHOTO COPY SUPPLY, MAULDIN, S. C.

FILE NUMBER DATE OF RECORD	GRANTORS FAMILY NAMES	GIVEN NAMES ABCDEFGHIJ	GIVEN NAMES JKLMNO	GIVEN NAMES PQRSTUVWXYZ	GRANTEES	BOOK	PAGE	No. of Acres	BRIEF DESCRIPTION, LOCATION, ETC. (Not Warranted)
51266 Nov 13, 1989	Taylor		<i>etal</i> J. Eucl		William L. Langley Jr.	1379	284	9.0	11.34 acres Chick Spgs Sp. 9.0 acres = tract 5 Less property Less Less property Less 11.34 acres Chick Spgs Sp. Quit Claim cont 9.0 acres = tract 5 for Croftstone Commons Notice of Architectural Committee
51264 Nov 13, 1989	"		Eucl Jr. Randolph Joseph & William		William L. Langley Jr.	1379	287		
51913 Nov 16, 1989	"		<i>etal</i> Jerry D.		Croftstone Commons Sub.	1379	720		
53940 Nov 30, 1989	"		now Mary D. Bradley Mary J.		Baron Lee Spencer <i>etal</i>	1381	40		Lot 20 Pitman Circle
55475 Dec 8, 1989	"		<i>etal</i> John H.		Drewnick County	1382	17		Drainage Easement Agreement Deed to be placed with Regener Dredge site, Unit B-11
55489 Dec 11, 1989	"		<i>etal</i> John H.		Billy U. Sneed	1382	165		
58572 Dec 29, 1989	"	P.R.	Albert Q. Jr. <i>etal</i>		Albert Q. Taylor Jr. <i>2d.</i>	1384	41	10.11	acres Augusta Rd.
" "	"	Estate of P.R.	Lathyrus A. <i>etal</i>		" " " "	1384	41		