

DIRECT or GRANTOR Index to Deeds — Greenville County, S. C.

REG. U. S. PAT. OFFICE *Chas. McColl* County Indexes Since 1888 An Identifying Trade Mark

Open at Proper Tab according to First Letter or Letters of Name and refer to Buff Sub-Index sheet for page reference.

COTT FAMILY NAME INDEX No. 75 © 1949
MADE BY THE COTT INDEX COMPANY, COLUMBUS, OHIO
SOLD BY WALKER, EVANS & COGSWELL CO., CHARLESTON, S.C.

(A)

FILE NUMBER	DATE OF RECORD	GRANTORS FAMILY NAMES	GIVEN NAMES ABCDEFGHIJ	GIVEN NAMES KLMNO	GIVEN NAMES PQRSTUVWXYZ	GRANTEES	BOOK	PAGE	No. of Acres	BRIEF DESCRIPTION, LOCATION, ETC. (Not Warranted)
16116	Jan. 6, 1975	Stone				Henry E. Tolinson ^{etal.}	1012	699		Strip
17128	Jan. 20, 1975	"				Ward J. Felton J. Smith, III	1013	346		Lance, Inc, Garntt Tp. Lot 44 Dunlap str.
17504	Jan. 24, 1975	"				Ward J. William Edward Smith	1013	633		Part Lots 9 + 10 Alice St.
17534	Jan. 24, 1975	"				Ward J. Stone	1013	634		Part Lot 9 Alice St.
19617	Feb. 21, 1975	"				Ward J. Joseph N. McCombs	1014	870		Sec. I Lot 1 Wardview Ave. "Stratford"
20166	Feb. 28, 1975	"				Ward J. Joseph H. McCombs	1015	90		Sec. 1 Lot 2 Wardview Ave. "Stratford"
21377	Mar. 17, 1975	"				Ward J. Jimmy C. Weize	1015	221		Sec. F "Westwood" "Smille Austin" Lot 555 Ch. Wood Court
24318	Apr. 21, 1975	"				Ward J. James R. Stone	1017	61		Lot 28 Ardium Hills Conover
25422	May 2, 1975	"				Ward J. Harold E. Shields	1017	685		Lot 3 Spring St. 23. 11. 11. Pine Hill Village
26944	May 19, 1975	"				Ward J. Paramount Bldg., Inc	1018	490		Lot 168 West Cholla Rd.
28077	May 31, 1975	"				Ward J. Gotsunda J. Mackey	1019	74		Inset Sullivan Rd.
30805	June 27, 1975	"				Ward J. D. C. Nott Bh	1020	495		Real Property Agree.
908	July 11, 1975	"				Ward J. [unclear]	1021	12		Lot 2 Hillside Ave. 11. 11. 11. New Village
1217	July 12, 1975	"				Ward J. [unclear]	1021	221		Lot 140 [unclear] 11. 11. 11. St. (Monahan Ave)
25663	July 30, 1975	"				Ward J. Joseph Jackson Thacker	1021	973		Lot 137, pt. Lot 139 Gibbley
2773	July 31, 1975	"				Ward J. St. Francis Community	1022	53		Lots 104/11 Dunbar St. Birth Tp.

DIRECT or GRANTOR Index to Deeds - Greenville County, S. C.

(A) REG. U. S. PAT. OFFICE *Chas. M. Cott* County Indexes Since 1888 An Identifying Trade Mark

Open at Proper Tab according to First Letter or Letters of Name and refer to Buff Sub-Index sheet for page reference.

COTT FAMILY NAME INDEX No. 75 © 1949 MADE BY THE COTT INDEX COMPANY, COLUMBUS, OHIO SOLD BY WALKER, EVANS & COGSWELL CO., CHARLESTON, S. C.

FILE NUMBER DATE OF RECORD	GRANTORS FAMILY NAMES	GIVEN NAMES ABCDEFGHIJ	GIVEN NAMES JKLMNO	GIVEN NAMES PQRSTUVWXYZ	GRANTEES	BOOK	PAGE	No. of Acres	BRIEF DESCRIPTION, LOCATION, ETC. (Not Warranted)
2773 July 31, 1975 3090 Aug 4, 1975	Stone	Eugene E. ^{Jr.}			St. Francis Community ^{Hospital}	1022	54		Lot 1 Surber St. Greenville Sp.
"	"			Ward 2.	Joseph Jackson Trustee	1022	221		Cemetery Dead - Lot 16 B Dec W Burial Units 1, 2, 3 + 4 "Woodlawn Memorial Park" "Pine Hill Village" Strip West Castle Rd.
"	"				"	1022	221		
4526 Aug 14, 1975 8144	"			Ward 2.	David M. Jones, Jr. ^{etal}	1022	855		
Sept. 26, 1975 8072	"			James R.	Hazel S. Stone	1024	852		Lot 5 Aberdeen Dr. Parkhill
Sept. 25, 1975 8385	"			Ward 2.	Stratford Section II	1	297		Subdiv. of 40.4 Acs
Sept. 24, 1975 10426	"	Nellie Walker			Lee + ...	1024	958		Power of Atty.
Oct. 17, 1975	"	Eugene E. ^{Jr.} ^{and + TR.}			Nellie Stone Maxon ^{etal}	1026	24		Trust Agreement
"	"	Alexander M. ^{etal} ^{and + TR.}			"	1026	24		
1011e	"				City of Greenville				
1111e	"				Commissioners of Public Works of the City of Greenville	1026	161		
1111e	"				Commissioners of Public Works of the City of Greenville	1026	161		
1111e	"				"	1026	161		
1115D Nov 3, 1975 13752	"			James R.	Frank T. Wagon ^{etal}	1026	688		Lot 38 Windsor Hills ave. "manor Park" Drive
Nov 20, 1975 19312	Stone	Earline S.			Linda S. Leopard	1027	729		Lot 21, 22, + 23 Manor
Jan 21, 1976 21150	"			Ward 2.	Commissioners of Public Works of the City of Greenville	1030	879		Right of Way + Release Agreement
Feb 27, 1976	"			Ward 2.	Roger S. Dullivern ^{etal}	1032	187		Lot 6 Dunlap Dr

DIRECT or GRANTOR Index to Deeds — Greenville County, S. C.

REG. U. S. PAT. OFFICE *Chas. McCott* County Indexes Since 1888 An Identifying Trade Mark

Open at Proper Tab according to First Letter or Letters of Name and refer to Buff Sub-Index sheet for page reference.

COTT FAMILY NAME INDEX No. 75 © 1949
MADE BY THE COTT INDEX COMPANY, COLUMBUS, OHIO
SOLD BY WALKER, EVANS & COGSWELL CO., CHARLESTON, S.C.


3
(13)

FILE NUMBER	DATE OF RECORD	GRANTORS FAMILY NAMES	GIVEN NAMES ABCDEFGHIJ	GIVEN NAMES KLMNOP	GIVEN NAMES QRSTUVWXYZ	GRANTEES	BOOK	PAGE	No. of Acres	BRIEF DESCRIPTION, LOCATION, ETC. (Not Warranted)
23488	Mar. 16, 1976	Otore			<i>et al.</i>	Obisley J. Adams A. Jefferson	1033	108		Money Mille Brandon Plant Dec. 1st. Lot 156 (#24 Bryant Ct.)
24724	Mar. 29, 1976	"	Jr. each. <i>et al.</i>		<i>as Tr.</i>	Eugene E. + Ward J. <i>et al.</i> Fred W. Brown III	1033	811		Lot 12, Ashford Ave, Stone Lake Hts. Sec. II
"	"	"	as pr. <i>et al.</i>			Alexander " " " "	1033	811		
"	"	"	as Tr. <i>et al.</i>			Eugene E. <i>et al.</i> " " " "	1033	811		
"	"	"				Eugene E. <i>et al.</i> " " " "	1033	811		
"	"	"				" " " "	1033	811		
25512	April 5, 1976	"		J. A.		Refus O. Anders	1034	198		"Air Base Farms"
26727	April 16, 1976	"				Regis W. Bens A. Standley <i>et al.</i>	1034	820		Lot 3 Standing Spring Rd. W. 1/2 of 1/4 Sec. 11
26820	Apr. 11, 1976	"				Ward O. Eulis J. Johnson <i>et al.</i>	1034	814		Lot 184 Cloverdale Lane "Parsonage Field"
"	"	"				" " " "	"	"		Lot 2 Crady Cir. "White Lake"
"	"	"				" " " "	"	"		Lot 111 W. 1/2 of 1/4 Sec. 11
28614	May 6, 1976	"				Ward D. John Dullivan	1036	66		Satisfied Contract for Sale of Real Est. for Original Contract see Deed BK. 773 pg. 229
"	"	"				" " " "	1036	66		
29094	May 20, 1976	"			<i>et al.</i>	Lydia Able <i>et al.</i>	1036	579		Lot cor. Circle Rd. + Sycamore
30575	May 26, 1976	"			<i>et al.</i>	Jefferson Bennett Stone	1036	934		Pt. lot 33 Cor. Stone Ave. + Church St. E. 1/2 of "Stone Land Co." Sec. I
"	"	"				" " " "	1036	934		
30578	May 26, 1976	"			<i>et al.</i>	Eugene E. Otore, <i>et al.</i>	1036	933		Pt. lots 29 thru 32 Church St. E. 1/2 of "Stone Land Co. Sec. I"
"	"	"			<i>et al.</i>	" " " "	1036	933		

DIRECT or GRANTOR Index to Deeds — Greenville County, S. C.

3
(B)

REG. U. S. PAT. OFFICE *Chester McCott* County Indexes Since 1888 An Identifying Trade Mark

 Open at Proper Tab according to First Letter or Letters of Name and refer to Buff Sub-Index sheet for page reference.

COTT FAMILY NAME INDEX No. 75 © 1949
MADE BY THE COTT INDEX COMPANY, COLUMBUS, OHIO
SOLD BY WALKER, EVANS & COGSWELL CO., CHARLESTON, S.C.

FILE NUMBER DATE OF RECORD	GRANTORS FAMILY NAMES	GIVEN NAMES ABCDEFGHIJ	GIVEN NAMES JKLMNO	GIVEN NAMES PQRSTUVWXYZ	GRANTEES	BOOK	PAGE	No. of Acres	BRIEF DESCRIPTION, LOCATION, ETC. (Not Warranted)
31867 June 8, 1976	Stone	<i>Johanna</i> Eula			Carleton R. Owens, <i>et al</i>	1037	582	5.56	Sec. D.C. Hwy. 414
33104 June 13, 1976	"				Ward S. Patterson - Taylor <i>et al</i>	1038	212		Lot 211 E. Castle Dr.
33104 June 15, 1976	"				Ward S. Patterson - Taylor <i>et al</i>	1038	212		Lot 212 E. Castle Dr.
33586 June 23, 1976	"				Ward S. Willie Thomas Hudson	1038	493		"Paramount Park" Lot 201 Crosby Circle
225 July 2, 1976	"				Ward S. Helen S. Martiney	1039	14		"Paramount Park" Lot 201 Crosby Circle
2747 July 28, 1976	"	<i>W. M. et al</i>		Ward S.	Stone Daniel <i>et al</i>	1040	211		Lot 211 E. Castle Dr.
"	"	<i>W. M. et al</i>			" " "	1040	211		
"	"	<i>W. M. et al</i>			" " "	1040	211		
"	"	<i>W. M. et al</i>			" " "	1040	211		
3875 Aug 10, 1976	"				Ward S. Melvin Vaughan, <i>et al</i>	1040	970		Lot 151 Flower Dr. also lots 152 & 153 W. Castle Rd. "Pine Hill Village"
"	"				" " "	1040	970		
3949 Aug 10, 1976	"	<i>W. M. et al</i> Eugene E. Tu		Ward S.	Agnes S. Dawson	1041	10		Quit Claim Lot 26 <i>W. M. et al</i> Duncan Mills Village, Birch Sp. Sec. I
"	"	<i>W. M. et al</i> Eugene E. Tu			" " "	1041	10		
"	"	<i>W. M. et al</i> Eugene E. Tu			" " "	1041	10		
4040 Aug 11, 1976	"				Ward S. Sammie Queen	1041	80		Lot 151 Flower Dr. also lots 152 & 153 W. Castle Rd. "Pine Hill Village"
4364 Aug 13, 1976	"				Mary M. & W. Harold George M. Cosby, <i>et al</i>	1041	214		Lot 1 Kent Bridge Rd. Harrison

DIRECT or GRANTOR Index to Deeds — Greenville County, S. C.

3
(C)

REG. U. S. PAT. OFFICE *Chas McCott* County Indexes Since 1888 An Identifying Trade Mark

Open at Proper Tab according to First Letter or Letters of Name and refer to Buff Sub-Index sheet for page reference.

COTT FAMILY NAME INDEX No. 75 © 1949
MADE BY THE COTT INDEX COMPANY, COLUMBUS, OHIO
SOLD BY WALKER, EVANS & COGSWELL CO., CHARLESTON, S.C.

FILE NUMBER DATE OF RECORD	GRANTORS FAMILY NAMES	GIVEN NAMES ABCDEFGH	GIVEN NAMES IJKLMNO	GIVEN NAMES PQRSTUWXYZ	GRANTEES	BOOK	PAGE	No. of Acres	BRIEF DESCRIPTION, LOCATION, ETC. (Not Warranted)
4783 Aug. 18, 1976	Stone	<i>Sp. as TR.</i> Eugene E.	+	<i>as TR.</i> Ward S.	<i>etal</i> Robert E. Harrison	1041	439	}	pt 28 + pt. lot 27 Cashmere Ave "Stone Lake" Sec. II
"	"	<i>m. as TR.</i> Alexander			" "	1041	439		
"	"	<i>III, as TR.</i> Eugene E.			" "	1041	439		
"	"	<i>as TR.</i> Eugene E.			" "	1041	439		
5394 Aug. 25, 1976	"			Ward S.	Charlotte Paden	1041	794		Hill Village Lot 43 Cashmere Dr. "Pine"
5886 Aug. 30, 1976	"	Eugene E. III			<i>Subdistmt</i> Parker Sewer & Fire	1042	111		Right of Way
5886 Aug. 30, 1976	"	Eugene E. III			<i>Aut. Dist.</i> Parker Sewer & Fire	1042	113		Right of Way
10611 Oct. 13, 1976	"			Ward S.	P. Douglas	1044	101		St. 10 + F. 11 + 12 + 13
"	"				" "	1044	102		St. 10 + F. 11 + 12 + 13
"	"				" "	1044	103		St. 10 + F. 11 + 12 + 13
"	"				" "	1044	104		St. 10 + F. 11 + 12 + 13
10911 Oct. 20, 1976	"			Ward S.	Felicia Elliott	1044	855		Bond for Title - Lot 37
12011 Nov. 1, 1976	"	Eugene E.	<i>etal.</i>		<i>Navy Dept.</i> South Carolina State	1045	430	}	Lot Chick Spg. Rd. "Pawnee" Chick Spg. Tp.
"	"	Alexander M.	<i>etal.</i>		" "	1045	430		
Next Pg.	"				<i>Public Trust,</i>				

— OVER —

DIRECT or GRANTOR Index to Deeds — Greenville County, S. C.

3
(C)

REG. U. S. PAT. OFFICE *Chas McCott* County Indexes Since 1888 An Identifying Trade Mark

Open at Proper Tab according to First Letter or Letters of Name and refer to Buff Sub-Index sheet for page reference.

COTT FAMILY NAME INDEX No. 75 © 1949
MADE BY THE COTT INDEX COMPANY, COLUMBUS, OHIO
SOLD BY WALKER, EVANS & COGSWELL CO., CHARLESTON, S.C.

FILE NUMBER DATE OF RECORD	GRANTORS FAMILY NAMES	GIVEN NAMES ABCDEFGHIJ	GIVEN NAMES KLMNNO	GIVEN NAMES PQRSTUWXYZ	GRANTEES	BOOK	PAGE	No. of Acres	BRIEF DESCRIPTION, LOCATION, ETC. (Not Warranted)
13816 Nov 18, 1916	Stone	Eugene E.	as Tr. et al.	Ward S.	Billy W. Laman et al.	1046	461		lot 3 pt lot 4 Dick Spgs. Rd. Stone Lake
"	"	Alexander M.	as Tr. et al.		" "	1046	461		Map Sec III
"	"	Eugene E.	as Tr. et al.		" "	1046	461		
"	"	Eugene E.	as Tr. et al.		" "	1046	461		
15538 Dec 8, 1916	"	Folenna + Dema	Josvio + Kirk	Roger H.	Western Carolina Regional	1047	513		Notice of Condemnation
16670 Dec 22, 1916	"			Walter, et al.	Carl Houston Bulick	1048	352		pt. lot 2 Sullbatter Ave.
17783 Jan 4, 1917	"		Margaret F.		Jerry Davis	1049	32	0.40	Acres Oaklawn Sp.
21861 Feb 18, 1917	"	Eugene	et al.		Eugene E. Stone et al.	1051	263		cont. of prop. under Trust
"	"	Alexander	et al.		" "	1051	263		Acres.
23369 Mar 7, 1917	"	Harold J.	et al.	3-11-82 # 20374	Deer Fed. S. & L. Assn.	1052	234		Real Prop. Agree.
"	"	Denelle B.	et al.	3-11-82 # 20374	" "	1052	234		
23367 Mar 7, 1917	"			Ward S.	City of Greenville	1052	240		Right of Way
25698 Mar 29, 1911	"	Eugene E.	et al.		A. M. Stone	1053	242		pt. lot 11 North St. Ave. "Morrow Park"
25925 Apr 31, 1917	"	Earline S.			Linda S. Leopold	1053	753		lots 21, 22 & 23 Morrow
26484 Apr 5, 1917	"	Eugene E.	et al.	and. has Tr. + atty in fact for Hallie Stone Maxon	Richard A. Bamber et al.	1054	130		cont. lot 19 Harbor Oaks Dr.
"	"	Alexander M.	et al.		" "	1054	130		Stone Lake Mts. Sec 12

DIRECT or GRANTOR Index to Deeds — Greenville County, S. C.

REG. U. S. PAT. OFFICE *Chas. McCath* County Indexes Since 1888
An Identifying Trade Mark

Open at Proper Tab according to First Letter or Letters of
Name and refer to Buff Sub-Index sheet for page reference.

COTT FAMILY NAME INDEX No. 75 © 1949
MADE BY THE COTT INDEX COMPANY, COLUMBUS, OHIO
SOLD BY WALKER, EVANS & COGSWELL CO., CHARLESTON, S.C.

(0)

FILE NUMBER	DATE OF RECORD	GRANTORS FAMILY NAMES	GIVEN NAMES ABCDEFGHIJ	GIVEN NAMES KLMNO	GIVEN NAMES PQRSTUVWXYZ	GRANTEES	BOOK	PAGE	No. of Acres	BRIEF DESCRIPTION, LOCATION, ETC. (Not Warranted)
26501	Apr. 5, 1977	Stone	M. AOTR. Alexander		Ward S. et al.	Richard A. Bamdas et al.	1054	124		} Lot 19, Harbor Lake 19 "Stone Lake Hwy" Sec. IV
"	"	"	AOTR. + Ind. et al. Eugene E. Jr.			" "	1054	124		
"	"	"	III et al. Eugene E.			" "	1054	124		
"	"	"	Ind. et al. Eugene E.			" "	1054	124		
27449	Apr. 4, 1977	"	Ind. et al. Eugene E.			Billy V. Lanier et al.	1054	597		} Unit Lot 3 + pt Lot 4 Chick Speg. Rd. "Stone Lake Hwy" Sec. III
"	"	"	M. et al. Alexander			" "	1054	597		
27921	Apr. 19, 1977	"	Elizabeth J.			Hellams Agency, Inc.	1054	841		Street. Lot Cor. Evelyn Ave. + Unnamed
28064	Apr. 20, 1977	"			Ward S.	Irvine Street Realty Corp.	1054	923		Terrace St. Lot 15 + part lots 14 + 16
33835	June 8, 1977	"	J. Elaine		formerly part of Estate of Janet Evans Trotter	Wala Nelson Louie	1058	155		"Small Town" Home Lot 165 Wendy Ave.
35575	June 22, 1977	"	J. Elaine			Joseph J. Stone	1059	88		"Castdale" Austin 2P Unit Lot 84 Mirissa Dr.
35633	June 23, 1977	"			Ward S.	Norman W. Sullivan et al.	1059	112		Lot 34 Malone St. part 2P
36369	June 30, 1977	"	(United States District Ct.) E. Randolph, special master			Poinsett Residential Hotel, - etc. etc.	1059	587		Lot 5. Main St.
983	July 11, 1977	"	Ind. + Ind. et al. Eugene E. Jr.		Ward S. Jr. et al.	William P. Hall et al.	1060	243		Lot 9, Ashford Ave. "Stone Lake Heights" See IV
"	"	"	M. et al. Alexander			" " "	1060	243		
"	"	"	Jr. et al. Eugene E. III			" " "	1060	243		
"	"	"	ET al. E. E. Jr.			" " "	1060	243		

DIRECT or GRANTOR Index to Deeds — Greenville County, S. C.

3

(D) REG. U. S. PAT. OFFICE *Chas McCate* County Indexes Since 1888 An Identifying Trade Mark

Open at Proper Tab according to First Letter or Letters of Name and refer to Buff Sub-Index sheet for page reference.

COTT FAMILY NAME INDEX No. 75 © 1949
MADE BY THE COTT INDEX COMPANY, COLUMBUS, OHIO
SOLD BY WALKER, EVANS & COGSWELL CO., CHARLESTON, S.C.

FILE NUMBER DATE OF RECORD	GRANTORS FAMILY NAMES	GIVEN NAMES ABCDEFGH	GIVEN NAMES IJKLMNO	GIVEN NAMES PQRSTUVWXYZ	GRANTEES	BOOK	PAGE	No. of Acres	BRIEF DESCRIPTION, LOCATION, ETC. (Not Warranted)
1126 Jul. 12, 1977	Stone				Margaret, et al Thomas Barrett	1060	327		article of agree. for deed
4146 Aug. 8, 1977	"				Margaret, et al Thomas Sloan, et al	1062	107		Article of Agree. for deed
4738 Aug. 12, 1977	"	Pinson Charles			Jennings H. Pressley, et al	1062	406		+ 77 th Daniel Ave. "Cleveland Terrace" Lot 8 Pt. 9 cor. Ridgeland Ave. Road Ranch
10042 Sept. 29, 1977	"		M. C.		Lonnie Joe Teasley, et al	1065	805		Lot 241 Balling Ave. - Augusta
12548 Oct. 21, 1977	"	Ind. + J. Eugene E. Jr.		J. et al Ward S.	Robert W. Dillon, et al	1067	146		Lot 27 Ashford Ave. Stone Lake Hgts. Sec. IV
"	"	Ind. + J. Alexander M., et al			" " "	1067	146		}
"	"	J. + atty. in fact for Hallie S. Maxon Eugene E., Jr., et al			" " "	1067	146		
"	"	E. E. Jr., et al			" " "	1067	146		
"	"	Eugene E., III et al			" " "	1067	146		
13546 Nov. 1, 1977	"			Ward S.	Harold Griffin, et al	1067	661		Lot 10 Dunlap Dr.
14024 Nov. 3, 1977	"	Ind. + J. Eugene E. Jr.		J. et al Ward S.	Joseph E. Harper, et al	1067	918		}
"	"	Ind. + J. Alexander M., et al			" " "	1067	918		
"	"	J. Eugene E., III, et al			" " "	1067	918		
"	"	J. + atty. in fact for Hallie S. Maxon Eugene E. Jr., et al			" " "	1067	918		
"	"	J. E. E., et al			" " "	1067	918		
14564 Nov. 9, 1977	"			at al Margaret	Thomas Sloan	1068	204		Hwy. 29 Oaklawn Sp. Lots 76, 77 & 78 Geostony St. & N. S. Pres Pt.
15483 Nov. 17, 1977	"			at al Margaret	Thomas Barrett	1068	616	1.71	Ac. Ware Rd. Oaklawn Sp.

DIRECT or GRANTOR Index to Deeds — Greenville County, S. C.

REG. U. S. PAT OFFICE *Chas McCatt* County Indexes Since 1888 An Identifying Trade Mark

☞ Open at Proper Tab according to First Letter or Letters of Name and refer to Buff Sub-Index sheet for page reference.

COTT FAMILY NAME INDEX No. 75 © 1949
MADE BY THE COTT INDEX COMPANY, COLUMBUS, OHIO
SOLD BY WALKER, EVANS & COGSWELL CO., CHARLESTON, S.C.

(E)

FILE NUMBER	DATE OF RECORD	GRANTORS FAMILY NAMES	GIVEN NAMES ABCDEFGHIJ	GIVEN NAMES KLMNOPQ	GIVEN NAMES RSTUVWXYZ	GRANTEES	BOOK	PAGE	No. of Acres	BRIEF DESCRIPTION, LOCATION, ETC. (Not Warranted)
15705	Nov. 21, 1977	Stone				Ward D. Michelin Tire Corp	1068	755	1.37	also Int. if any left. alley also pt of Ass. Mayfield St. + Ocean St.
16702	Nov. 30, 1977	"				Ward D. City of Greenville a Municipal Corp.	1069	368		Lot 20 Bab St. (Endab. St.)
17384	Dec. 6, 1977	"	A. M. et al			Blue Ridge Electric Corp. Inc.	1069	759	}	Right of way easement
"	"	"	E. E. et al			" " " "	1069	757		
17494	Dec. 7, 1977	"				+ Walter L. David J. Loyd, et al	1069	817	}	St. + Beattie St. Leg. Pt. Lots 44 thru 53 Old Spartanburg
19387	Dec. 28, 1977	"	att'y-in-fact for Hallie S. Maxon Eugene E. Jr. et al, Indiv. +			Robert E. Harrison, et al	1070	859		
"	"	"	Alexander M. et al			" " "	1070	859	}	Int. Pat 28 + Pt Pat 27, Ashford Ave. "Stone Lake Hghts" Sec. IV
19756	Dec. 30, 1977	"	Ind., Jr. + att'y-in-fact for Hallie S. Maxon Eugene E. Jr., et al			Leo E. Hellenge, et al	1071	110		
"	"	"	Ind. + Jr.			" " "	1071	110	}	Lot 11 Ashford Ave. Stone Lake Hghts. Sec. IV
"	"	"	Alexander M. + Ward D.			" " "	1071	110		
"	"	"	as Jr. Eugene E. III et al			" " "	1071	110	}	Lot 12 Ashford Ave. Stone Lake Hghts. Sec. IV
19755	Dec. 30, 1977	"	Ind., Jr. + att'y-in-fact for Hallie S. Maxon Eugene E. Jr., et al			Leo E. Hellenge, et al	1071	112		
"	"	"	Ind. + Jr.			" " "	1071	112	}	Lot 10 Ashford Ave. "Stone Lake Hghts. Sec. IV
"	"	"	Alexander M. + Ward D.			" " "	1071	112		
20271	Jan. 6, 1978	"	Jr. Eugene E. III et al			William S. Yost, et al	1071	443	}	Lot 10 Ashford Ave. "Stone Lake Hghts. Sec. IV
"	"	"	Indiv. + Jr.			" " "	1071	443		
"	"	"	Alexander M. + Ward D.			" " "	1071	443		
"	"	"	Jr. Eugene E. III, et al			" " "	1071	443		
"	"	"	Jr. Eugene E., et al			" " "	1071	443		

DIRECT or GRANTOR Index to Deeds — Greenville County, S. C.

(E)

REG. U. S. PAT. OFFICE *Chas. McCott* County Indexes Since 1888 An Identifying Trade Mark

Open at Proper Tab according to First Letter or Letters of Name and refer to Buff Sub-Index sheet for page reference.

COTT FAMILY NAME INDEX No. 75 © 1949 MADE BY THE COTT INDEX COMPANY, COLUMBUS, OHIO SOLD BY WALKER, EVANS & COGSWELL CO., CHARLESTON, S.C.

FILE NUMBER DATE OF RECORD	GRANTORS FAMILY NAMES	GIVEN NAMES ABCDEFGHIJ	GIVEN NAMES KLMNOPQ	GIVEN NAMES RSTUVWXYZ	GRANTEES	BOOK	PAGE	No. of Acres	BRIEF DESCRIPTION, LOCATION, ETC. (Not Warranted)
20390 Jan. 6, 1978	Stone	Indiv + Jr. + Atty. in fact for Hallie S. Mason Eugene E., Jr., et al Indiv. + Jr.			Jr. et al Joseph E. Cameron, Jr.	1071	503	} Set 6 Ashford Ave. "Stone Lake Hgts." Dec. III	
"	"	Alexander M. + Ward D.			" " "	1071	503		
"	"	Jr. Eugene E. III, et al			" " "	1071	503		
"	"	Jr. Eugene E., et al			" " "	1071	503		
20997 Jan. 13, 1978	"	Indiv + Jr. + Atty. in fact for Hallie S. Mason Eugene E. Jr., et al Indiv. + Jr.			Jr. et al John Robert Walziffer, et al	1071	869	} Set 16 Ashford Ave. "Stone Lake Hgts." Dec. III	
"	"	Alexander M., et al			" " "	1071	869		
"	"	Jr. Eugene E. III + Ward D. et al			" " "	1071	869		
"	"	Indiv + Jr. + Atty. in fact for Hallie S. Mason Eugene E. Jr., et al Indiv. + Jr.			Jr. et al Edwin D. Roberson, et al	1072	256		
21507 Jan. 19, 1978	"	Alexander M. + Ward D.			" " "	1072	256	} Set 17 Ashford Ave. "Stone Lake Hgts." Dec. III	
"	"	Jr. Eugene E. III et al			" " "	1072	256		
"	"	Eugene E. et al			" " "	1072	256		
"	"	Eugene E. et al			" " "	1072	256		
22374 Jan. 27, 1978	"	Linda D. et al			Joe A. Waters	1072	741	} .024 Acs. Darby Rd. + .085 Acs.	
"	"	Linda D. et al			" " "	1072	741		
22376 Jan. 27, 1978	"	Linda D. et al			Thomas Olive Stancell, Jr. et al	1072	745	} 3.78 Acs. Darby Rd.	
"	"	Linda D. et al			" " "	1072	745		

(over)

DIRECT or GRANTOR Index to Deeds — Greenville County, S. C.

REG. U. S. PAT OFFICE *Chas McCott* County Indexes Since 1888
An Identifying Trade Mark

 Open at Proper Tab according to First Letter or Letters of Name and refer to Buff Sub-Index sheet for page reference.

COTT FAMILY NAME INDEX No. 75 © 1949
MADE BY THE COTT INDEX COMPANY, COLUMBUS, OHIO
SOLD BY WALKER, EVANS & COGSWELL CO., CHARLESTON, S.C.

3
(F)

FILE NUMBER DATE OF RECORD	GRANTORS FAMILY NAMES	GIVEN NAMES ABCDEFGH	GIVEN NAMES IJKLMNO	GIVEN NAMES PQRSTUVWXYZ	GRANTEES	BOOK	PAGE	No. of Acres	BRIEF DESCRIPTION, LOCATION, ETC. (Not Warranted)
22373 Jan. 27, 1978	Stone			Larry S. et al	Joe A. Waters et al	1072	746		Easement Appurtenant
"	"			Linda et al	" " "	1072	746		
22551 Jan. 31, 1978	"			D. + B. James Rachel	Norval E. Mahay et al	1072	835		"Hudson Acres" Lot 9, Hudson Dr.
26266 Mar. 8, 1978	"	By Master Grant	Frank P. McHowan, Jr.		Sec. of Housing + Ur. Dev.	1074	971		Lot 148 Idlewild Blk. III
"	"			Hasbell, P.	" " " "	1074	971		
26624 Mar. 13, 1978	"			Carol A. et al Indiv. + Atty. in. Fact for Hallie S. Mays	Joseph R. Ridgill, Jr. et al	1075	227		Lot 32 Harbor Oaks Dr. "Stone Lake Hgts." Sec. IV
"	"			Eugene E. Jr. et al Indiv. + Ind.	" " "	1075	227		
"	"			Alexander M. + Ward S.	" " "	1075	227		
"	"			Jr. Eugene E. III et al	" " "	1075	227		
27022 Mar. 15, 1978	"			Jr. Eugene E. et al	" " "	1075	227		Sec. II "Revi." Lots 11 thru 33 "Dunwoody"
30613 Apr. 17, 1978	"			Ward S.	S. H. Tankersley	1075	310		
34682 May 22, 1978	"			Wayne A.	George E. Ross	1077	227	.55	Ces. Jubbs Mt. Rd. Bates Tp.
"	"			et al Everette E.	Leroy Herring et al	1079	582		Lot 76 Pinchurst Dr. "Peachtree Terrace" Sec. II
"	"			et al Ellen M.	" " "	1079	582		
37415 June 13, 1978	"			+ Weber, Inc	City of Greenville	1081	91		Right-of-Way
37415 June 13, 1978	"			+ Weber, Inc	City of Greenville	1081	93		Right-of-Way
37415 June 13, 1978	"			+ Weber, Inc	City of Greenville	1081	95		Right-of-Way

DIRECT or GRANTOR Index to Deeds — Greenville County, S. C.

REG. U. S. PAT. OFFICE *Chas McCott* County Indexes Since 1888 An Identifying Trade Mark

Open at Proper Tab according to First Letter or Letters of Name and refer to Buff Sub-Index sheet for page reference.

COTT FAMILY NAME INDEX No. 75 © 1949
MADE BY THE COTT INDEX COMPANY, COLUMBUS, OHIO
SOLD BY WALKER, EVANS & COGSWELL CO., CHARLESTON, S. C.

FILE NUMBER DATE OF RECORD	GRANTORS FAMILY NAMES	GIVEN NAMES ABCDEFGH	GIVEN NAMES IJKLMNO	GIVEN NAMES PQRSTUVWXYZ	GRANTEES	BOOK	PAGE	No. of Acres	BRIEF DESCRIPTION, LOCATION, ETC. (Not Warranted)
37415 June 13, 1978	Stone				+ Weber, Inc. City of Greenville	1081	97		Right-of-Way
37415 June 13, 1978	"				+ Weber, Inc. City of Greenville	1081	99		Right-of-Way
38898 June 26, 1978	"				Ward S. Mainster C. Owens	1081	954		Lot 5 Marie St.
39027 June 27, 1978	"	Deborah	Annie S. Lusk	4-10-81 # 28578 W. J. Lusk	W. J. Lusk & L. Lusk	1082	34		Real Prop. Agre.
266 July 5, 1978	"	Byron F.			Sandra S. Forest B. Jarvis, et al	1082	566	14.56	Ac. Sullivan Rd. Less pt.
550 July 7, 1978	"	Eugene E. Jr. et al			William J. M ^{rs} Gurley, et al	1082	731		Lots 1 + 2 Ashford Ave. "Stone Lake Hqts." Sec. IV
"	"	Alexander M.			Ward S. et al	1082	731		
"	"	Eugene E. III			" "	1082	731		
1428 July 14, 1978	"				+ Weber City of Greenville	1083	205		Easement
2414 July 24, 1978	"	Eugene E. Jr., et al			Perry S. Lupo, et al	1083	694		Lot 116 Lotus Ct. "Add Sec I Stone Lake Hqts"
"	"	Alexander M. +			Ward S. et al	1083	694		
"	"	Eugene E. III et al			" "	1083	694		
3514 Aug 2, 1978	"	Eloise P.			Clyde F. Scott, et al	1084	488		"Wade Hampton Hardins" Sec. III Lot 41 Waddell Rd. + Layswood Dr. E. Highland Est. "Bib. E. Sec. II Lot 3 "Willow Springs" Wendell Rd. Eastland Tp. Quit Claim - 5.10 Acres, tract 4A Old Blaney Mt. Tp. Lot lot 1968 Lake Lenoir.
5407 Aug. 18, 1978	"				Ward S. Jr. Susan Anderson	1085	583		
6612 Aug. 27, 1978	"	Byron F. +			Sandra S. Kellott's Hill Boring, Inc.	1086	351		
7434 Sept 6, 1978	"	Annie Catherine			William S. Helms, et al	1086	823		

DIRECT or GRANTOR Index to Real Estate Deeds -- Greenville County, S. C.

Open at Proper Tab according to First Letter or Letters of Name and refer to Buff Sub-Index sheet for page reference.

(B)

LETS PRINTING CO., GREENVILLE, S. C.

FILE NUMBER	DATE OF RECORD	GRANTORS FAMILY NAMES	GIVEN NAMES ABCDEFGH	GIVEN NAMES IJKLMNO	GIVEN NAMES PQRSTUWXYZ	GRANTEES	BOOK	PAGE	No. OF ACRES	BRIEF DESCRIPTION, LOCATION, ETC. (NOT WARRANTED)
8218	Sept. 13, 1978	Stone			Sue T. et al	Taylor's First Baptist Church Church of the Apostolic Faith	1087	234	5.37	Main St. (old U. S. 29) Cures near Taylor's, also lots 4+5 Alley (Badel St.)
9231	Sept. 21, 1978	"			Ward D.	Church on the Rock of Jesus	1088	341		Lots 1 thru 8 Byrum St. Also lot
15349	Nov. 16, 1978	"	Mrs. A. Marshia			Maudlin Calhoun in Care a Municipal Corp.	1092	68		Easement
16872	Dec. 1, 1978	"	Eugene E. Jr.			City of Greenville a Municipal Corp.	1092	960		Easement St.
16903	Dec. 1, 1978	"	Eugene E. Jr.			City of Greenville a Municipal Corp.	1092	967		St. Lot 3 Cor. Rebecca St. + Hall For orig. see Deed Bk. 875-173
17244	Dec. 6, 1978	"			James Calvin T. Craft et al	Jefferson Bennett Stone, Jr.	1093	321		Renovation of Power of Attorney
18102	Dec. 14, 1978	"			Ward D. Jr.	Thomas H. Scanlon, et al	1093	739		Lot 2 Cumberland Ave "Fair Hope" Hills Top.
18874	Dec. 21, 1978	"			Joanna Batson et al	Henry Elliott Batson	1094	198		Lot 19 - P "Springwood Cemetery"
21909	Jan. 25, 1979	"			Mary M. W. Harold	Jean Claude Bries, et al	1095	988		Lot 38 "Piedmont E. Sts." Rd. + Dairy Dr. "Pine Hill Village"
22236A	Jan. 29, 1979	"			Ward D.	Odell Lewis Robinson	1096	213		Lot 59 W. Castle Rd. East Castle
22655	Feb. 2, 1979	"			William H. Jr.	Duke Power Co.	1096	460		Right-of-Way Hills
22981	Feb. 6, 1979	"			Jane H. Walter D. et al	Stanley Scott Tarewski Authority	1096	586		Lot 32 Newport Dr. "Hampshire"
23810	Feb. 16, 1979	"			Weber, Inc.	Hill County Redevelopment Authority	1097	63		Lot 6 Scott St.
23809	Feb. 16, 1979	"			Weber, Inc.	Hill County Redevelopment Authority	1097	64		Lot 5 Scott St.
24185	Feb. 23, 1979	"	Eugene E. III Jr.		Ward D. et al	Lawrence E. Reid	1097	242	1.08	Ac. Chick Springs Rd. + Wade Hampton Blvd.
	"	"	Eugene E. Jr. et al			"	1097	242		

DIRECT or GRANTOR Index to Real Estate Deeds -- Greenville County, S. C.

(Y)

Open at Proper Tab according to First Letter or Letters of Name and refer to Buff Sub-Index sheet for page reference.

KEYS PRINTING CO., GREENVILLE, S. C.

FILE NUMBER DATE OF RECORD	GRANTORS FAMILY NAMES	GIVEN NAMES ABCDEFGHIJ	GIVEN NAMES KLMNOP	GIVEN NAMES QRSTUVWXYZ	GRANTEES	BOOK	PAGE	NO. OF ACRES	BRIEF DESCRIPTION, LOCATION, ETC. (NOT WARRANTED)
24632 Feb. 27, 1979	Stone			Scotty S.	Frances N. Sandwith, et al	1097	493		Unit 28 Stanley Dr. "Harbor Town" Prille
24966 Mar. 1, 1979	"	A. B. + Louise Cox Indiv. + Tr. + Atty-in-Fact for			Larry A. Davenport, et al	1097	633		Lot 75 First St. "Woodside Mills"
25821 Mar. 9, 1979	"	Eugene E., Jr., et al Indiv. + Tr.		Hallie S. Maxon	George H. McElhiney, Jr.	1098	81		Lot 22 Broughton Drive, Craftstone Cures, Sec. H.
"	"	Alexander M.		Jr. Ward S., et al	"	1098	81		
"	"	Eugene E., III, et al			"	1098	81		
27548 Mar. 26, 1979	"	Alexander Mitchell			Donald E. Wingard	1099	245		Development 4 lots Wellerly Dr. "Lake Homes" (U.S. Hwy. 288)
28576 Apr. 3, 1979	"	A. M.			E. E. Stone, Jr.	1099	791		Lot. 342.09 Acs. Pumpkin Town Rd. Hwy. 288
28577 Apr. 3, 1979	"	E. E., Jr.			A. M. Stone	1099	793		Lot. 261.92 Acs. Pumpkin Town Rd. (U.S.)
32001 May 2, 1979	"	A. M.			Daniel S. Lorie, et al	1101	687	1.74	Acs. Also int. easement
33431 May 17, 1979	"	Fannie Mae			Waco F. Childers, Jr.	1102	772		Lot 5 Washington Hgts. Blk C "Pinehill Village"
34332 May 23, 1979	"			Ward S.	Faith ^{by trustee} Inglewade Baptist Church	1103	118		Lot Jacob Rd. W. Castle Rd + Daisy Dr.
34412 May 23, 1979	"			Ward S.	Daniel Martin Cline	1103	142		Lot 33 Parker St
35243 May 30, 1979	"			Ward S.	Rock Hill Baptist Church No. 2	1103	639		Lot Plantation Rd.
35503 June 1, 1979	"			Ward S., Jr.	Willie S. Skumate, et al	1103	793		Lot Perry Ave. Lake Hgts. Sec. II
37312 June 15, 1979	"			Ward S.	Harris P. Hummel, et al	1104	886		Lot 102 Lake Forest Dr "Stone"
951 July 10, 1979	"			Pearl Brown	Clara Stone West, et al	1106	425	12.08	Acs. Birch Mill Rd. Civil Tp

DIRECT or GRANTOR Index to Real Estate Deeds -- Greenville County, S. C.

(4)

Open at Proper Tab according to First Letter or Letters of Name and refer to Buff Sub-Index sheet for page reference.

KEYS PRINTING CO., GREENVILLE, S. C.

FILE NUMBER DATE OF RECORD	GRANTORS FAMILY NAMES	GIVEN NAMES ABCDEFGHIJ	GIVEN NAMES JKLMNO	GIVEN NAMES PQRSTUVWXYZ	GRANTEES	BOOK	PAGE	No. OF ACRES	BRIEF DESCRIPTION, LOCATION, ETC. (NOT WARRANTED)
20622 Dec 28, 1979	Stone	David W.	Keith	Orlando et al	Edith D. Stone	1118	59	} Lot 93 Charles St. "Woodside Mills" Sec. B	
" "	"		Marion	Dean et al	" "	1118	59		
" "	"		James	Rayson et al	" "	1118	59		
21256 Jan 7, 1980	"		Kenneth L.	Ruth C.	Donald Lee Kelley	1118	461	Int. Lots 219, 220, 221 Hgt's add."	
26604 Mar 6, 1980	"			Ralph William	Aldridge C. Crain et al	1121	743	Lot 29 Bera Hgt's Rd "Bera"	
31960 May 1, 1980	"			Ward S.	Betty Jean Sutton	1124	944	Lot 47 "Pine Hill Vill."	
33118 May 13, 1980	"			Ward S.	Versel Caldwell et al	1125	750	Lot 171 Pine Hill Village	
33489 May 16, 1980	"		James A.		Hazel L. Butler et al	1125	976	Lot 24 Riverwin Dr. "Riverdale"	
33720 May 20, 1980	"		Ocia		Cara S. Perkins	1126	129	Power of attorney	
33719 May 20, 1980	"		Ocia		Cara S. Perkins	1126	128	Lot 25 Lynn Dr. Rosewood acrs	
34523 May 30, 1980	"		Laverne	et al	James W. Skelton	1126	710	Lot 70 (14) Taylor St. "Canaan" Sec. I	
35491 June 11, 1980	"	Maud Bessie			Leonard W. Hamby et al	1127	295	Pl. Lot # 2 Jackson Rd. Terrace"	
35557 June 12, 1980	"	E. Randolph	Joanna B.	et al	Fid. Fed. S. + L. Assn.	1127	342	Lot 63 Augusta St. "Crescent Augusta St. "Crescent Terrace"	
35556 June 12, 1980	"		Joanna B.	et al	Fid. Fed. S. + L. Assn.	1127	345	Parcel 1 Capers St Parcel 2	
36955 June 27, 1980	"		Michael D.	et al	Arthur L. Pollet et al	1128	307	Lot 157 Sec. 3 "Hillsborough"	
" "	"		Marahia A.	et al	" " " "	1128	307		

DIRECT or GRANTOR Index to Deeds — Greenville County, S. C.

Open at Proper Tab according to First Letter or Letters of Name and refer to Buff Sub-Index sheet for page reference.

KEYS PRINTING CO., GREENVILLE, S. C.

(9)

FILE NUMBER DATE OF RECORD	GRANTORS FAMILY NAMES	GIVEN NAMES ABCDEFGHIJ	GIVEN NAMES KLMNO	GIVEN NAMES PQRSTUVWXYZ	GRANTEES	BOOK	PAGE	No. of Acres	BRIEF DESCRIPTION, LOCATION, ETC. (Not Warranted)	
737 July 10, 1980	Stone	Ind. & J. & ally. - in part for Hallie S. Maxon			W. Bayne Brown	1128	900	}	Lot 24 Broughton Dr. Sec. 2 Croystone Area	
"	"	Eugene E. Jr. et al		Jr. et al	"	"	1128			900
"	"	Alexander		Ward S.	"	"	1128			900
1572 July 18, 1980	"	Eugene E. III et al			"	"	1128	900		
2067 July 23, 1980	"		et al	W. J., et al	Greenville County	1129	523		County Maintenance, Ebenezer Rd	
2466 July 24, 1980	"		Joanna B.		Fid. Fid. S. & S. Assn. Redevelopment Authority	1129	714		Lot 97 "Crescent Terrace"	
3752 Aug. 8, 1980	"			Ward S., Jr.	Greenville County	1129	869		Pt. lot 1 Sville Sp.	
8377 Sept. 16, 1980	"	indiv		Ward S.	Lee Diachos	1130	721	}	Lot Cor. Otis & Elm Sts.	
"	"	David R.	&	Jr. et al	warehouses, inc.	1133	496			
"	"	Exec. & Jr.		Ward S.	Putnam's Furniture	1133	496			
"	"	Eugene E. Jr.	&	indiv et al	"	1133	496			
"	"	Exec.		Ward S. Jr.	"	1133	496			
"	"	A. M. et al			"	1133	496		Lease	
"	"	Jr.			"	1133	496			
9299 Sept. 23, 1980	"	Eugene E. III et al			"	1133	496			
9336 Sept. 24, 1980	"			Ward S.	Linda S. Graham	1134	19		Sec. C Lot 9 Oak St. "Washington Hgts"	
11143 Oct. 8, 1980	"			Ward S. Jr.	Vera E. Jenkins	1134	62		Pt. lots 1 & 2 Elm St.	
11206 Oct. 9, 1980	"			Ward S.	B. J. Cooper et al	1135	82		Lot 65 Pine Hill Village	
"	"			James N. et al	Duke Power Co	1135	159	}	Right of way	
"	"			Linda D. et al	"	1135	159			

DIRECT or GRANTOR Index to Deeds — Greenville County, S. C.

(2)

Open at Proper Tab according to First Letter or Letters of Name and refer to Buff Sub-Index sheet for page reference.

KEYS PRINTING CO., GREENVILLE, S. C.

FILE NUMBER DATE OF RECORD	GRANTORS FAMILY NAMES	GIVEN NAMES ABCDEFGHIJ	GIVEN NAMES KLMNO	GIVEN NAMES PQRSTUVWXYZ	GRANTEES	BOOK	PAGE	No. of Acres	BRIEF DESCRIPTION, LOCATION, ETC. (Not Warranted)
12176 Oct. 17, 1980	Stone				The a Municipal Corp. City of Greenville	1135	738		Lot Meane St. Re Record
13383 Oct. 29, 1980	"				Ward S. B. J. Cooper et al	1136	353		Deed BK 1135 Pg. 82 Lot 65 Pine Hill Village for orig see
13617 Oct. 30, 1980	"			Minnie S.	Luther Stone	1136	451		Pt. lot 26 Valley St. & Jamison St. Ave.
17894 Dec. 15, 1980	"			James Y.	Mae Bell Hunnicutt	1138	929		Pt. lot 19 & Pt. lot 20 Piedmont St. Lynn
20258 Jan. 14, 1981	"	Carol D.			Elaine B. Stone	1140	723		Pt. lot 38 S.C. Hwy 418 Sunset Hgts
24264 Feb. 27, 1981	"	Andrew J.			David A. Stone, et al	1143	432		Glassey Mt. Tp. also lot 231 Lots 232 & 233 Hold mine see.
26120 Mar. 18, 1981	"	Eugene E.			Cree Company	1144	568		Lot 5 Foister St.
29154 Apr. 16, 1981	"	A. M.			Eugene E. Stone, Jr.	1146	474		Lots, 19, 20 & pt. 21
29176 Apr. 17, 1981	"	Eugene E., Jr. et al			Mary Ann Stone Brown	1146	530		Lot Webster St.
"	"	Alexander M. et al			" " " "	1146	530		
29175 Apr. 17, 1981	"	Eugene E., Jr. et al			Harriet Stone Kinard	1146	531		
"	"	Alexander M. et al			" " " "	1146	531		
29460 Apr. 21, 1981	"			Ward S. Jr.	Edward L. Holcombe, et al	1146	709		Pt. lot 38 Rowley St.
32654 May 25, 1981	"	Deborah S.		Roger W.	Ronald W. Hall, et al	1148	747		Dr. " Eastview Hgts" S.ville Bond for Title Lot 28 Eastview
7329 Sept. 21, 1981	"			Lynwood R.	et al Heathwood	1155	420		Restrictions

DIRECT or GRANTOR Index to Deeds — Greenville County, S. C.

(9)

Open at Proper Tab according to First Letter or Letters of Name and refer to Buff Sub-Index sheet for page reference.

KEYS PRINTING CO., GREENVILLE, S. C.

FILE NUMBER DATE OF RECORD	GRANTORS FAMILY NAMES	GIVEN NAMES ABCDEFGHIJ	GIVEN NAMES JKLMNO	GIVEN NAMES PQRSTUVWXYZ	GRANTEES	BOOK	PAGE	No. of Acres	BRIEF DESCRIPTION, LOCATION, ETC. (Not Warranted)
13305 Dec. 3, 1981	Stone	Eugene T. III. Jr. &	In Etal Ward S.	Agnes S. Newsey	1159	91	}		8 Lots Cr. Camp Rd (Kathford Rd) & Brookwood Dr. Stone Estates Sec. E
" "	"	Eugene E. Jr. Jr. etal		" " "	1159	91			
14368 Dec. 18, 1981	"	Eula J.		Blue Ridge Electric Coop	1159	712			Easement Electric Line Right-of-Way
14537 Dec. 22, 1981	"		Lee	Doris S. Smith	1159	765	1 1/10		Acres Life Estate Reserved Sec. VI Simpsonville
17069 Jan. 29, 1982	"	Jerry D.	Tina C.	Edward Cason	1161	658			Lot 578 Yellow Wood Dr. Westwood
17351 Feb. 3, 1982	"	Luther		Jerry J. Skelton, et al	1161	906			Pl. lot 26 Valley St. & Jamison St. (Marilla St.) Rockwood Park
21568 Mar. 29, 1982	"	Jane M.		Theodore Craft Stone	1164	501			Life Estate - Lot 73 Mayers Ln. Sec. I
23618 Apr. 22, 1982	"		Ward S.	Beattie H. Huff	1165	750			Lot 5 Wardview Ave. Stratford Sec. I
23617 Apr. 22, 1982	"		Ward S.	Beattie E. Huff	1165	751			Lot 3 Wardview Ave. Stratford Sec. I
23616 Apr. 22, 1982	"		Ward S.	Gladys R. Huff	1165	752			Lot 4 Wardview Ave. Stratford
24323 Apr. 30, 1982	"		Ward S. Jr.	Steven B. Soy, et al	1166	258			Lot David St.
25392 May 14, 1982	"	Bobby E.	Tulma C.	J. Ronald Arms, et al	1166	860			Contract for Sale of Real Estate Hills Sec 5
28595 June 21, 1982	"	Johnny R.		Calvin N. Garrett	1168	948			Lot 53 Sylvanus Ct. Richmond Northwood
29167 June 28, 1982	"	David R.	8084	Ward Stone, Sr.	1169	322			Int. lot 20 & 21 Sullivan St.
2783 Aug 3, 1982	"	Carol & Jerry R.	8084	S.C. Nat'l bank	1171	416			Real Property Agreement In. Super Hwy Holmeades
2726 Aug 3, 1982	"		W. Harold	Teresa S. Dickson	1171	315			Lot 160 Cr. Downer Rd. & Downer

DIRECT or GRANTOR Index to Deeds — Greenville County, S. C.

()

☞ Open at Proper Tab according to First Letter or Letters of Name and refer to Buff Sub-Index sheet for page reference.

KEYS PRINTING CO., GREENVILLE, S. C.

(2)

FILE NUMBER DATE OF RECORD	GRANTORS FAMILY NAMES	GIVEN NAMES ABCDEFGHIJ	GIVEN NAMES JKLMNO	GIVEN NAMES PQRSTUVWXYZ	GRANTEES	BOOK	PAGE	No. of Acres	BRIEF DESCRIPTION, LOCATION, ETC. (Not Warranted)
3389 Aug 10, 1982	Stone	Bobby E.	+	Thelma C.	James Ronald Arms, ^{etal}	1171	770	.83	O'Neal Jp. Acres Cr. Hwy 101 + Hillcrest Dr.
8485 Oct 6, 1982	"			Kenneth + Ruth	Sec. of State of S.C.	1175	297		Enoree Baptist Church Certificate of Incorporation
9937 Oct 25, 1982	"			Violet	Alan Dale Stone, ^{etal}	1176	114		Big Creek Rd. Land Sale Contract. Property
10506 Nov 1, 1982	"			Kenneth J.	Duke Power Co.	1176	466		Right of way
10929 Nov 4, 1982	"			Marion Hampton ^{etal}	Gary Charles Leatherman	1176	645	0.2	Acres Circle Rd.
12190 Nov 18, 1982	"			Ward S.	Christine Burton Jennings	1177	482		Agreement
13458 Dec 3, 1982	"			Ward S.	Russell K. Blanton ^{etal}	1178	386		(Formerly Circle St) Lot 5 + Pt. Lot 4 Converse St.
13509 Dec 3, 1982	"			Kenneth J.	Roy J. Lesley, ^{etal}	1178	423	0.17	Acres
17333 Jan 14, 1983	"	Randolph Edward	+	Thomas, ^{etal} William	Shirley M. Dupree	1180	900		Int. lot 28 Argonne Drive
18205 Jan 26, 1983	"	David R.			Ward S. Stone, ^{etal}	1181	358		Int. Lot 33 Cherokee Ave.
18265 Jan 26, 1983	"	David R.			Ward S. Stone, ^{etal}	1181	391		Int. Lot 11 + pt. lot 12
18937 Feb 1, 1983	"	Donna J.	+	Warren C.	Robert L. Smith ^{etal}	1181	742		Horiz. Prop. Reg. Unit 18-A Wildaire Merry Baker Church St. Sec. I Stone Land Co.
19434 Feb 7, 1983	"			John Calvin	Antony C. Harper	1182	167		Quit Claim Int. Pt. Lots 29 + 30
19432 Feb 7, 1983	"			T. Croft	Antony C. Harper	1182	169		Church St. Sec. I Stone Land Co. Quit Claim Int. Pt. Lots 29 + 30
19431 Feb 7, 1983	"			J. Bennett, Jr.	Antony C. Harper	1182	173		Church St. Sec. I Stone Land Co. Quit Claim Int. Pt. Lots 29 + 30

WV

DIRECT or GRANTOR Index to Deeds — Greenville County, S. C.

(K)

Open at Proper Tab according to First Letter or Letters of Name and refer to Buff Sub-Index sheet for page reference.

KEYS PRINTING CO., GREENVILLE, S. C.

()

FILE NUMBER DATE OF RECORD	GRANTORS FAMILY NAMES	GIVEN NAMES ABCDEFGH	GIVEN NAMES IJKLMNO	GIVEN NAMES PQRSTUWXYZ	GRANTEES	BOOK	PAGE	No. of Acres	BRIEF DESCRIPTION, LOCATION, ETC. (Not Warranted)
20190 Feb. 15, 1983	Stone	A. M.	Bennett, Sr. Indiv. & Sub Jr.	Jefferson	Huille, Inc. Wornitco Blue Circle of	1182	637		Cancellation and Release ^{of lease agree.} for org see Deed Bk 824 Page 33
"	"	att'y in fact	Wallis S. Mason	Indiv.	" " " "	1182	637		
20201 Feb. 15, 1983	"	Eugene E. Jr.	Bennett, Jr.	T. Croft	Patricia Haskell-Robinson	1182	580		Int 3 tracts
"	"		Calvin	James	" " "	1182	580		
25416 Apr. 4, 1983	"	Furman Jew			Muriel McDonald Foster	1185	621		Horiz Prop. Div. Unit 23 Knappbury Terrace Condo
25447 Apr. 4, 1983	"	Joyce B.			William T. Stone	1185	653		Int 9.5 Piedmont Int Lot 21 Hammett St. Piedmont
25460 Apr. 5, 1983	"	Eugene E. Jr.	as 2.	Ward S.	Dee Smith Co. Inc.	1185	681		Lots 6, 7, 8, 9, 10, 11, 12 Easement Rec.
"	"	Eugene E. III	as 2.		" " " "	1185	681		
"	"	Alexander M.	as 2.		" " " "	1185	681		
26020 Apr. 8, 1983	"	James A.			Denny E. Tucker	1186	71		acres Grant Tp. Lot 102 Halsey Dr. Augusta
26521 Apr. 13, 1983	"	Eugene E. III	Indiv + auth	Agent for Cree Co. Inc.	Redevelopment Authority Greenville County	1186	347		Agreement Drainage Release + Hall Hamilton
27248 Apr. 20, 1983	"			Ward S. Jr.	Thomas E. Nicholson, III	1186	694		Lot North Main St.
27523 Apr. 21, 1983	"			Jessie + Randall	Richard L. Canada	1186	806		Lot 29 "North Garden" Sec 2
29290 May 6, 1983	"		by master w.	James E. et al	First Fed S + B Bank	1187	1111		lot Division Water Rd
"	"		by master w.	James E. et al	"	1187	1111		

(over)

DIRECT or GRANTOR Index to Real Estate Deeds - Greenville County, S. C.

(L)

Open at Proper Tab according to First Letter or Letters of Name and refer to Buff Sub-Index sheet for page reference.

KEYS PRINTING CO.

FILE NUMBER DATE OF RECORD	GRANTORS FAMILY NAMES	GIVEN NAMES ABCDEFGH	GIVEN NAMES IJKLMNO	GIVEN NAMES PQRSTUVWXYZ	GRANTEES	BOOK	PAGE	NO. OF ACRES	BRIEF DESCRIPTION, LOCATION, ETC. (NOT WARRANTED)
34404 June 17, 1983	Stone	attor in fact for	Dollie S. Martin	Eugene E. Indir + Dr. etal	Patricia Maskell Robinson	1190	692		lot 15 Hwy 29 (At Cary St) also lot Church St
" " 34904	"	A. M. Indir + Dr. etal		Espece, etal	" "	1190	692		
June 22, 1983 953	"			Ward Sr	John R. Patterson etal	1190	978		lot 19 Blk 21
July 11, 1983	"				George Rodney Pillsbury	1192	25		lot 140 Rosebud Lane Davenpe place Sec 5
"	"				" "	1192	25		
1964 July 19, 1983 4810	"				Thomas W. Proger etal	1192	586		Mfg. Co Sec 4 lot 113 Spring St. Piedmont Sec. III
Aug 10, 1983 4866	"				Sylvia Lollis Davis	1194	134		lot 22 Piedmont Mfg. Co.
Aug. 10, 1983 4876	"				Ward S. Charles B. Stone, etal	1194	163		Easement, Washington Court Washington Court Apts.
Aug. 10, 1983 4875	"				Ward S. Sr. Ward Stone, Jr	1194	164		lot 5, Dime St, Washington Ct. Washington Court Apts.
Aug. 10, 1983 4874	"				Ward S. Sr. David A. Stone	1194	165		lot 3, Dime St Washington Ct. Washington Court Apts.
Aug 10, 1983 5386	"				Ward S. Sr. Ward S. Stone, Jr.	1194	166		lot 2, Dime St. Washington Ct.
Aug 15, 1983 5387	"				Ward S. Sr. Elizabeth Stone Birken etal	1194	429		Washington Court, Washington Court Apts lot 4 Dime St (formerly) Nichol Street
Aug 15, 1983 5385	"				Ward S. Sr. Charles B. Stone etal	1194	430		Court, Washington Court Apts lot 1 Dime St (Nichol St.) Washington
Aug 15, 1983 9438	"				Ward S. Sr. Charles B. Stone	1194	428		Washington Court Apts lot 1 Dime (Nichol) St. Washington Court
Sept 29, 1983	"				Management Corp. Equitable Relocation	1196	711		lot 35 Mafey Ave.
" "	"				" "	1196	711		

DIRECT or GRANTOR Index to Real Estate Deeds - Greenville County, S. C.

(2)

Open at Proper Tab according to First Letter or Letters of Name and refer to Buff Sub-Index sheet for page reference.

KEYS PRINTING CO.

FILE NUMBER DATE OF RECORD	GRANTORS FAMILY NAMES	GIVEN NAMES ABCDEFGH	GIVEN NAMES IJKLMNO	GIVEN NAMES PQRSTUWXYZ	GRANTEES	BOOK	PAGE	NO. OF ACRES	BRIEF DESCRIPTION, LOCATION, ETC. (NOT WARRANTED)
9554 Sept 21, 1983	Stone	Eugene E. II	etc		Assoc. 2000 Pts Greenville Financial	1146	183		deposited and title to grantor's Memorandum of partnership agreement
9564 Sept 21, 1983	"			Ward S.	Deputy N. B. Taylor	1116	116		Proposed construction Summer St.
9566 Sept 21, 1983	"			Ward S. Jr.	Gregory N. Bentzel	1196	794		Lot 10 Summer St. also pt. lot 9
9809 Sept 23, 1983	"			Ward S. Sr.	David R. Stone	1196	989		Lot Cr Otis + Elm St.
10110 Sept 27, 1983	"			Ward S.	Hospital St. Francis Community	1197	157		Lots 19+184 pt 17 Lanesville St.
11547 Oct 7, 1983	"	David R.			Ward S. Stone Sr.	1198	75	0.14 ac.	Cr. Ethel + S. Leach St.
12190 Oct 13, 1983	"	Substituted in Error See Bayliff		Pamela W.	Lisa Gail Stone	1198	383		Lot 98 York Cr. Belle Meade
14286 Nov 1, 1983	"	Cathy P.	+	Ward S. Jr.	James L. Bayne et al	1199	594		Lot 27 + pt 1 Watts Ave. Sycamore Sts.
18600 Dec 1, 1983	"			Ward S.	Buddy's Inc.	1201	672		Strip, S. Hudson + Jung's see Deed BK 1198 pg 383
21269 Dec 6, 1983	"			Now Pamela W. Bayliff Pamela W.	Lisa Gail Stone etal	1201	962		Lot 98 York Cr. Belle Meade
22775 Jan 6, 1984	"		Mary M. +	W. Harold	S. James Showalter III	1203	935		Lot 14 Franklin Rd.
32880 Jan 23, 1984	"	Charles B. et al			Mary Jo R. Stone	1204	930		Int. Lot Pendleton St.
30284 Mar 30, 1984	"	Eugene E. et al			" " "	1204	930		
30573 Apr 2, 1984	"		Mary M. +	W. Harold	Donald J. Waynes	1201	477		+ Hillman Ave Parcel Cr Dolphin Dr Rd. Pine Lake
32880 Apr 20, 1984	"	Eugene E. II		Ward S.	Charles Perkins a Penn. Sen. Pts. Belham Associates	1209	605		Lots 202 + 203 E. Clattle property Keyline Unit 168, Inglewood Spring

DIRECT or GRANTOR Index to Deeds — Greenville County, S. C.

(m)

Open at Proper Tab according to First Letter or Letters of Name and refer to Buff Sub-Index sheet for page reference.

KEYS PRINTING CO., GREENVILLE, S. C.

()

FILE NUMBER DATE OF RECORD	GRANTORS FAMILY NAMES	GIVEN NAMES ABCDEFGHIJ	GIVEN NAMES JKLMNO	GIVEN NAMES PQRSTUVWXYZ	GRANTEES	BOOK	PAGE	No. of Acres	BRIEF DESCRIPTION, LOCATION, ETC. (Not Warranted)
33975 Apr 30, 1984	Stone	Donnie J. Tankersley cancelled	Dr. et al	9-21-94 BK 1582-315	Renneth Coagone	1211	544		Memorandum of lease Agreement, Sublease Agreement, Agreement and Receipt of first Rental
"	"	Donnie J. Tankersley cancelled	Dr. et al	# 64030 9-21-94 BK 1582 Pg 315	"	1211	544		
34066 May 1, 1984	"	Eugene E. Jr.	et al		Batson's Inc.	1211	651		Memorandum of Agreement of Lease
"	"	Alexander M.	et al		"	1211	651		
34708 May 4, 1984	"			Ward S. Jr.	Jerry Neal Cook Church	1211	909		Lot 17 + pt Lot 16 Neal St.
36943 May 16, 1984	"	David R.			Bethel Bible Missionary	1212	774		Lot Pack St.
36578 May 21, 1984	"			James A.	2 S.E. Pts. The Stone group	1212	974		St. Highland Pt Lots 20 + 22 Gordon
40171 June 20, 1984	"			Ruby C.	May J. Crowley	1215	378		Power of Attorney
40797 June 26, 1984	"			Ward S. Jr.	Denise Fields	1215	685		Lot 1 Home St.
41245 June 27, 1984	"			Ward S. Jr.	James W. Watter et al + Telegraph Co.	1215	957		Lease Lot 6 + Capers St. Crescent
356 July 3, 1984	"			Associates 2 Pts. + Stone	Southern Bell Telephone Hospital	1216	280		Right of way
11630 July 16, 1984	"	Eugene E. Jr.			St. Francis Community	1217	161		Lot 13 Barnwell St.
2579 July 24, 1984	"	Hartens A.			Kenneth B. Jenkins	1217	765	37.6	Acres (Crest Ave.)
2769 July 25, 1984	"			Ward S. Jr.	Vera Josephine Draper	1217	898		Lot Cromwell Ave (3KA Hill)
2912 July 26, 1984	"			William St.	Mary McCall Stone	1217	992		1st Lot 2, Cyrus Ct. Sec 21
5470 Aug 20, 1984	"	Charles B.			James M. Wynn et al	1219	740		Lot 33 Vannoy St Stone Land Co

DIRECT or GRANTOR Index to Deeds — Greenville County, S. C.

(M)

Open at Proper Tab according to First Letter or Letters of Name and refer to Buff Sub-Index sheet for page reference.

KEYS PRINTING CO., GREENVILLE, S. C.

()

FILE NUMBER DATE OF RECORD	GRANTORS FAMILY NAMES	GIVEN NAMES ABCDEFGHIH	GIVEN NAMES IJKLMNO	GIVEN NAMES PQRSTUVWXYZ	GRANTEES	BOOK	PAGE	No. of Acres	BRIEF DESCRIPTION, LOCATION, ETC. (Not Warranted)
5584 Aug 21 1984	Stone	E. Roy Jr.	etal		Contractors, Inc. Durham Mechanical	1219	808		Lot 2 Rutherford Rd. Lease Agreement + Option to purchase
8110 Sept 12 1984	"	Alexander M.	etal		Patricia Haskell-Robinson	1221	586		Int Lot 12, Sec 1 Stone Ave
8110 Sept 12 1984	"	Eugene E. Jr.	etal		Patricia Haskell-Robinson	1221	588		Int Lot 12, Sec 1 Stone Ave
8181 Sept 13 1984	"	Eugene E. III	etal	Ward S. Jr.	Levett Co. Inc.	1221	636		Lot 21 Harbor Oaks Dr. Stone Lake Hgts Sec 4
"	"	Eugene E. III	etal		" " "	1221	636		
8180 Sept 13 1984	"	Alexander M.	etal		Levett Co. Inc.	1221	638		Lot 21 Harbor Oaks Dr. Stone Lake Hgts Sec 4
"	"	Eugene E.	etal		" " "	1221	638		
14336 Nov 12 1984	"	Eugene E. III	etal	Ward S. Jr.	R. Leonard Price	1226	181		Lot 34 Craftstone Acc. Blk 21. Broughton Dr.
"	"	Eugene E. Jr.	etal	"	" " "	1226	181		
"	"	A. M.	etal	"	" " "	1226	181		
14347 Nov 12 1984	"			Ward Jr.	(Lobbie) Hannah R. Barringer	1226	182		Pt Lots 65 + 66 Capers St Crescent Terrace
"	"			"	" " "	1226	182		
15079 Nov 6 1984	"	Eugene E.	etal		William Chevrolet	1226	621	6.99	D. 097 De. De. Juliani Hill Rd. Sec
16161 Nov 28 1984	"			Ward S.	Arnold E. Mullinax	1227	397		Sec 1 Quit Claim sub lot 6 Stratford
16273 Nov 29 1984	"	Charles B.			David Scott Hart	1227	493		Lot Mayfair Ln
17009 Dec 5 1984	"	Harold Dean			Mack Carl Barton	1228	03		5 acc Barton Rd. Highland Sp.

DIRECT or GRANTOR Index to Deeds — Greenville County, S. C.

REG. U. S. PAT. OFFICE *Chas McCott* County Indexes Since 1888
An Identifying Trade Mark

Open at Proper Tab according to First Letter or Letters of Name and refer to Buff Sub-Index sheet for page reference.

COTT FAMILY NAME INDEX No. 75 © 1949
MADE BY THE COTT INDEX COMPANY, COLUMBUS, OHIO
SOLD BY WALKER, EVANS & COGSWELL CO., CHARLESTON, S.C. ()

FILE NUMBER DATE OF RECORD	GRANTORS FAMILY NAMES	GIVEN NAMES ABCDEFGHIJ	GIVEN NAMES JKLMNO	GIVEN NAMES PQRSTUVWXYZ	GRANTEES	BOOK	PAGE	No. of Acres	BRIEF DESCRIPTION, LOCATION, ETC. (Not Warranted)
24167 Feb 15, 1985	Stone			John W. <i>etc</i>	Laurence E. McMan	1232	996	.7567	Acres ac (C. Lauren) Rd + W. Rutler mt. 30 ft. on road Bk 1210 pg 865 Quit Claim Lot White Horse Rd.
25734 Feb 28, 1985	"			Ruby C.	College Park Baptist Church	1233	893		Sec II Maulden Lot 77 Peachtree Terrace
26683 Mar 12, 1985	"			Lois A. <i>etal</i>	George W. Maynard	1234	643		Lot 3 Washington Ct.
28055 Mar 25, 1985	"			David R.	Ward S. Stone Sr.	1235	489		Lot 5 Washington Ct.
28056 Mar 25, 1985	"				Ward Jr. Ward S. Stone Sr.	1235	490		Lot 1 Dime (Michal St.)
28057 Mar 25, 1985	"			Charles B <i>etal</i>	Ward S. Stone Sr.	1235	491	}	Lot 2 Washington Ct.
"	"			David R. <i>etal</i>	" " " "	1235	491		Lot 7 Washington Ct.
28058 Mar 25, 1985	"				Ward Jr. Ward S. Stone Sr.	1235	492		Lot 172 Piedmont Estates In Orig. sub div. 1128 pg. 716 Assignment of Bond for title 162 Acres
28059 Mar 25, 1985	"			Charles B.	Ward S. Stone Sr.	1235	493		Acres Beverly Rd. Also Hwy 276 Cleveland Sp. Int 2 Tracts near Hwy 4 U.S. near Hwy Cleveland Sp. Reserved Life Estate Int 18.37 acres
28205 Mar 25, 1985	"			William H.	Bradley E. Slice	1235	547		
28860 Mar 29, 1985	"			Charles Norman	Linda D. Stone Fabricators, Inc.	1235	963		
29667 Apr 4, 1985	"			Mary M + W. Harold	Eugene Szabo Steel	1236	429	4.49	
30376 Apr 10, 1985	"			Jane Mills <i>etal</i>	Martha Lebrand Mills	1236	873		
30373 Apr 10, 1985	"			Jane Mills <i>etal</i>	Martha Lebrand Mills	1236	875		
30374 Apr 10, 1985	"			Jane Mills <i>etal</i>	Frances Davis Mills	1236	877	24.84	
30344 Apr 10, 1985	"				Ward S. Jr. J. Harold Mack	1236	934		Acres near Hwy Cleveland Sp. Add. to this parcel Pt lots 3 + 4 Swanson Ct.

DIRECT or GRANTOR Index to Deeds — Greenville County, S. C.

REG. U. S. PAT. OFFICE *Chas McCott* County Indexes Since 1888
An Identifying Trade Mark

Open at Proper Tab according to First Letter or Letters of Name and refer to Buff Sub-Index sheet for page reference.

COTT FAMILY NAME INDEX No. 75 © 1949
MADE BY THE COTT INDEX COMPANY, COLUMBUS, OHIO
SOLD BY WALKER, EVANS & COGSWELL CO., CHARLESTON, S.C.

FILE NUMBER DATE OF RECORD	GRANTORS FAMILY NAMES	GIVEN NAMES ABCDEFGHIH	GIVEN NAMES IJKLMNO	GIVEN NAMES PQRSTUVWXYZ	GRANTEES	BOOK	PAGE	No. of Acres	BRIEF DESCRIPTION, LOCATION, ETC. (Not Warranted)
32213 Apr 26, 1985	Stone			Ward S. Jr.	William M. Hales <i>etal</i>	1238	21		Yuena Vista Lot 6 + 77 Magnolia St.
B2881 May 1, 1985	"		Lavinia B.		R. E. Dempsey	1238	432		Egglewood Blvd. S. 77. Lot 465 Burnside Dr. Sec. D.
34360 May 13, 1985	"	David R.			Charles B. Campbell	1239	350		Lot 34 Ware St.
36421 May 31, 1985	"	David R.			Hurley H. Simmons <i>etal</i>	1240	708		Lot Pinkney St, also Lot Duquesne Dr. Cambridge 1
37948 June 12, 1985	"		James Keith		Joann Stone	1241	701		Part of Lot 91 on Kings Mtn Dr. + Forest also tract 2 = Lot 17
38965 June 21, 1985	"		Ida Mae		Olin M. Bush <i>etal</i>	1242	392		4 Lots Conestee Rd. Pine Agreement
39542 June 26, 1985	"			Ward S. Jr. <i>etal</i>	one hundred nine S.C. Gen Pts 109 Associates	1242	770		Memorandum of partnership
1926 July 19, 1985	"	E. J. <i>etal</i>			W. R. Williams Jr.	1244	262		panel
	"	Alexander M			"	1244	262		
4212 Aug 6, 1985	"	A. M. <i>etal</i>			Eugene E. Stone Jr	1245	962		Lot Stone Ave
	"	Alexander			"	1245	962		
	"	E. J. <i>etal</i>			"	1245	962		
5352 Aug 15, 1985	"	Donna + Jeffrey S.			Joseph T. Marshall <i>etal</i>	1246	476		Colonial Hills Sec 3 Lot 17 Craghton St.
7144 Sept 4, 1985	"	Annie D. DBA S + S Fabrics			Milton M. Shockley Jr.	1247	975		Lot 82 Hollyden - E. St.
9636 Sept 17, 1985	"	Cecil <i>etal</i>			S + P Properties, Inc.	1247	52	1.46	Sec. 8. Anderson St.

DIRECT or GRANTOR Index to Deeds — Greenville County, S. C.

Open at Proper Tab according to First Letter or Letters of Name and refer to Buff Sub-Index sheet for page reference.

FILE NUMBER DATE OF RECORD	GRANTORS FAMILY NAMES	GIVEN NAMES ABCDEFGHIJ	GIVEN NAMES KLMNOP	GIVEN NAMES QRSTUVWXYZ	GRANTEES	BOOK	PAGE	No. of Acres	BRIEF DESCRIPTION, LOCATION, ETC. (Not Warranted)
11999 Oct 7, 1985	Stone	Alexander M. etal	Jr.		David R. Stone	1250	377		Lot 37, Mohawk Dr.
" "	"	Eugene E. etal	Jr.		" " "	1250	377		
16933 Nov 15, 1985	"		Johanny R.		Robert Scot Thompson etal	1253	418		Richmond Hills Lot 9 Richmond Dr.
17188 Nov 19, 1985	"	George W.			Clara Myers Stone	1253	629		General power of attorney
17729 Nov 22, 1985	"	Alexander M. etal	Jr.	Ward S.	Mary S. Treadway	1253	905		Lot 23 Stone Lake Hwy TK
" "	"	Eugene E. etal	Jr.		" " "	1253	905		
" "	"	Eugene E. etal	Jr.		" " "	1253	905		
18265 Nov 21, 1985	"	Barry L.	Jr.		Joe R. Wilson	1254	284		pt lot 31 Jerome Dr. Hill Sec 2
" "	"	Alice N.	Jr.		" " "	1254	284		
19012 Dec 5, 1985	"			Ward S. Jr.	Tomasee Land Co.	1254	694		pt Lot 58 Tomasee Ave.
20107 Dec 16, 1985	"			Ward S. Jr.	James C. Anderson etal Jr.	1255	385		Cherokee Park Lot 57 Grove Rd. North
20113 Dec 16, 1985	"	Harold D.			Brenda Ann Cop	1255	393		Lot Turner Rd.
20112 Dec 16, 1985	"	Harold D.			Brenda Ann Cop	1255	394	1.05	acs. Turner Rd.
21546 Dec 30, 1985	"	Cecil C. etal			S & S Properties Inc.	1256	331		Less pt Lots 34 & S. Main St. Greer
24588 Jan 27, 1986	"	Barry L. etal			Joe R. Wilson etal	1258	411		
" "	"	Alice N. etal			" " "	Connective Deed 1258	411		Belle Lane, Sec 2 for Div. see Rec. Bk. 1254 p. 284 pt Lot 31 Lake Et. Jerome Dr.

DIRECT or GRANTOR Index to Deeds — Greenville County, S. C.

Open at Proper Tab according to First Letter or Letters of Name and refer to Buff Sub-Index sheet for page reference.

FILE NUMBER DATE OF RECORD	GRANTORS FAMILY NAMES	GIVEN NAMES ABCDEFGHIJ	GIVEN NAMES JKLMNO	GIVEN NAMES PQRSTUVWXYZ	GRANTEES	BOOK	PAGE	No. of Acres	BRIEF DESCRIPTION, LOCATION, ETC. (Not Warranted)
25083 Jan 30, 1986	Stone				Ward S. Jr. Suzanne S. Garcia	1258	681		Augusta Circle Pt lots 58 + 59 Tommaso Ave (moreover alley) less 0.14 acs Cr Ethel + Leah St. Lots 1, 2, 3 + 4 Cr. S. Leah + Esther St.
25247 Jan 31, 1986	"	David R.			Dean Williams Jones	1258	888		
25304 Jan 31, 1986	"	Indiv + Jr. A. M. et al			Eugene E Stone Jr.	1258	933		Int 6.44 acs Cr. Chick Spgs + Rutherford Rds.
" "	"	Eugene E. et al			" " "	1258	933		
25309 Jan 31, 1986	"	A. M. Jr. et al			A. M. Stone et al	1258	936		Int 2.8 acs Hwy 29 Cary St + Mohawk Dr.
" "	"	Indiv + Jr Eugene E. Jr. et al			" "	1258	936		
26609 Feb 12, 1986	"	Alexander + Eugene E. et al		Ward S	Levett Co. Inc.	1259	734		Lot 20 Stone Duke St Sec IV. Harbor Duke Dr.
" "	"	Eugene E. et al			" " "	1259	734		
" "	"	Eugene E. et al			" " "	1259	734		
27163 Feb 18, 1986	"			Belk Susie	Lloyd W. Carter	1260	53		Mills Village Sec 4 Lot 55 Seventh St. Judson
28826 Mar 4, 1986	"			Janet	Milton Traller	1261	171		Lot 16 Also 8 lots Cobb St. # Village Sec 1
29335 Mar 12, 1986	"	Blair + Gladys E.			Carolina Investors Inc	1261	527		Lot 12 Third Ave Judson Mills
29942 Mar 24, 1986	"	Andrew J.			C. Allen Prutle	1262	472		Lots 486, 487, 488 Lake Lanier Stone Estates
32135 Apr 1, 1986	"			J. Bennett Jr.	Jana Downing Buchanan	1263	153		Lots 41, 42, 43, 44 + Pt 40 Sec E.
33299 Apr 10, 1986	"	Eugene E. et al			Stone Manufacturing Co.	1263	86.5		Parcel Hwy 291 By-Hans
33901 Apr 16, 1986	"	Debra L.			Charles B. Stone	1264	252		Int Parcels 1, 2, 3 + 4

DIRECT or GRANTOR Index to Deeds — Greenville County, S. C.

() Open at Proper Tab according to First Letter or Letters of Name and refer to Buff Sub-Index sheet for page reference. ()

FILE NUMBER DATE OF RECORD	GRANTORS FAMILY NAMES	GIVEN NAMES ABCDEFGHIJ	GIVEN NAMES JKLMNOPQ	GIVEN NAMES RSTUVWXYZ	GRANTEES	BOOK	PAGE	No. of Acres	BRIEF DESCRIPTION, LOCATION, ETC. (Not Warranted)
35537 Apr 29, 1986	Stone	E. III Eugene		no. etal + Ward S.	- S.C. Inc. Leonard Utility Building	1265	152	4	acs Wade Hampton Blvd
" "	"	E. Jr. etal Eugene			" " "	1265	152		
35792 Apr 30, 1986					etal Lemuel E. Ogles	1265	315	2.06	acs New Harrison Bridge Rd.
38987 May 23, 1986	"				etal Larry Wayne Rogers	1266	982		
" "	"				" " "	1266	982		
41242 June 10, 1986	"				Timothy Lee McDowell	1268	282		Lot 9
41243 June 10, 1986	"				Timothy Lee McDowell	1268	284		Lot 19 also Strip
43300 June 24, 1986	"		Harrison Mildred		Elizabeth Stone Davis	1269	448		Attorney General. Durable power of Sec II, Sville, Austin Sp.
687 Jul 3, 1986	"			T. Raymond	Roger L. Duke etal	1270	365		Lot 186 Chesapeake Dr. Westwood
1691 Jul 8, 1986	"				Larry H. Cooke	1270	583		Lot W. Stone Ave.
2545 July 18, 1986	"			Ward S	City of Greenville	1271	419		Rights of way
3545 Jul 24, 1986	"				William A. Gantt Jr. etal	1271	779		Lot 574 Westwood Sec VI
9013 Sept 2, 1986	"	E. III Jr. Eugene		no. etal + Ward S.	Pendleton St. Properties	1274	821	}	Lot Pendleton St.
" "	"	Jr. Eugene E		etal + Ward S Jr.	" " "	1274	821		
" "	"	Jr. Alexander etal			" " "	1274	821		
" "	"	Jr. David R. etal			" " "	1274	821		

DIRECT or GRANTOR Index to Deeds — Greenville County, S. C.

Open at Proper Tab according to First Letter or Letters of Name and refer to Buff Sub-Index sheet for page reference.

FILE NUMBER DATE OF RECORD	GRANTORS FAMILY NAMES	GIVEN NAMES ABCDEFGHIJ	GIVEN NAMES KLMNOPQ	GIVEN NAMES RSTUVWXYZ	GRANTEES	BOOK	PAGE	No. of Acres	BRIEF DESCRIPTION, LOCATION, ETC. (Not Warranted)
9930 Sept 8, 1986	Stone			now Linda D. Stroble Linda D. etal	Lee Roy Dockins	1275	302		Sp. Darby Bridge on Sandy Flat Rd. Int 1.15 acs Hwy 42-186, Oreal Bridge Rd.
12258 Sept 25, 1986	"			Roger W.	Deborah W. Stone Sewer Authority	1276	603		Int 2.0 acs New Harrison
13468 Oct 2, 1986	"	C. Rivers		Harold etal	Western Carolina Regional	1277	253		Right of way (P31-1-10) Personal property
14789 Oct 10, 1986	"			Mary M + William	Ralph E. Bass etal	1278	93		Lot Long Forest Dr. also
15038 Oct 14, 1986	"			Lavinia B. etal	Martin D. Lawless Jr.	1278	277		Lot 7 Claussen Ave.
15677 Oct 17, 1986	"			Eugene W. Ralph	Donald L. Christian	1278	617		Lease Agreement
15919 Oct 20, 1986	"			Undiv + 3/4 Eugene E. etal	Alexander M. Stone	1278	723		Lot 16 Garner St, Lot 2 Dean St + Lot 15 Mt. Zion St.
" "	"			M. W. etal	" " "	1278	723		
" "	"			Alexander	" " "	1278	723		
18968 Nov 10, 1986	"			Jr. etal Eugene E.	A. M. Stone etal	1280	332		Int 2.8 acs on Mahink Dr + Cary St.
" "	"			(A.M.) Jr. etal Alexander M.	" " "	1280	332		
20988 Nov 21, 1986	"	C. Rivers		etal	Sewer Authority Western Carolina Regional	1281	453		Right of way (P31-1-11)
21058 Nov 24, 1986	"			W. Ralph etal	Robert L. Smith	1281	479	316.7	Acres Sevens Bridge Rd.
" "	"			Undiv + Epe etal S. Harold etal	" " "	1281	479		
" "	"			Raymond T. etal	" " "	1281	479		
" "	"			Roy L. etal	" " "	1281	479		
27456 Dec 31, 1986	"			Ward S. Jr.	W.E.D. Properties	1285	284		15 Lots 16 + 17 Foster St. Also Lot

DIRECT or GRANTOR Index to Deeds — Greenville County, S. C.

REG. U. S. PAT OFFICE *Chas. M. Calkins* County Indexes Since 1888 An Identifying Trade Mark


Open at Proper Tab according to First Letter or Letters of Name and refer to Buff Sub-Index sheet for page reference.

COTT FAMILY NAME INDEX No. 75 © 1949
MADE BY THE COTT INDEX COMPANY, COLUMBUS, OHIO
SOLD BY PHOTO COPY SUPPLY, MAULDIN, S. C.

FILE NUMBER	DATE OF RECORD	GRANTORS FAMILY NAMES	GIVEN NAMES ABCDEFGH	GIVEN NAMES IJKLMNO	GIVEN NAMES PQRSTUVWXYZ	GRANTEES	BOOK	PAGE	No. of Acres	BRIEF DESCRIPTION, LOCATION, ETC. (Not Warranted)
27456	Dec 31, 1986	Stone				ward S. Sr. W. E. N. Properties	1285	285		Lot Grove St.
27456	Dec 31, 1986	"				ward S. Sr. W. E. N. Properties	1285	286		Lot Cr Gibbs & Martin St.
27456	Dec 31, 1986	"				ward S. Sr. W. E. N. Properties	1285	288		Pt Lot 16 Calhoun St.
27456	Dec 31, 1986	"				ward S. Sr. W. E. N. Properties	1285	289		Sullivan's Alley Lots 7, 8, 9, 10 & 11 also Lot 12
27456	Dec 31, 1986	"	Elizabeth G.			ward S. Sr. W. E. N. Properties	1285	291		Lot 13 Cr Walnut & Cagle Sts
27456	Dec 31, 1986	"				ward S. Sr. W. E. N. Properties	1285	292		Lot Cr Rutherford Rd & Marie St Lots 2, 3, 4 & An unnumbered
27456	Dec 31, 1986	"				ward S. Sr. W. E. N. Properties	1285	293		also Pt Lot 4 & also Lot 28 Lot 26 Cr McKays & Chicora St. Less Pt.
27456	Dec 31, 1986	"				ward S. Sr. W. E. N. Properties	1285	295		also Lot also Lot Lot Barnwell St also Pt Lot of Leach St
27456	Dec 31, 1986	"				ward S. Sr. W. E. N. Properties	1285	297		Lot 11
27456	Dec 31, 1986	"				ward S. Sr. W. E. N. Properties	1285	298		Chicora Ave also Pt 8 also Pt Lot 7 Pt Lot 10 Dixon Ave also Pt 10
27456	Dec 31, 1986	"				ward S. Sr. W. E. N. Properties	1285	300		Lot 5 Cr Hudson & Oscar Sts.
27456	Dec 31, 1986	"				ward S. Sr. W. E. N. Properties	1285	301		Lot 80 Palmetto St Less Pt.
27456	Dec 31, 1986	"				ward S. Sr. W. E. N. Properties	1285	302		Lot 7 Springer St.
27456	Dec 31, 1986	"				ward S. Sr. W. E. N. Properties	1285	303		also Pt Lot 2 also Lots 12, 14 & 16 also Lots 6 & 8 Lots 9, 11 & 13 Cagle St. also Lots 1, 3, 5 & 7
27456	Dec 31, 1986	"				ward S. Sr. W. E. N. Properties	1285	305		Cr Lexington Ave & Green Ave. Lot Green Ave. also Lot 22 also Lot
27456	Dec 31, 1986	"				ward S. Sr. W. E. N. Properties	1285	307		Lots 11, 12, 13 & 14 Jenkins St.

DIRECT or GRANTOR Index to Deeds — Greenville County, S. C.

REG. U. S. PAT. OFFICE *Chas McCorkle* County Indexes Since 1888 An Identifying Trade Mark

 Open at Proper Tab according to First Letter or Letters of Name and refer to Buff Sub-Index sheet for page reference.

COTT FAMILY NAME INDEX No. 75 © 1949
MADE BY THE COTT INDEX COMPANY, COLUMBUS, OHIO
SOLD BY PHOTO COPY SUPPLY, MAULDIN, S. C.

FILE NUMBER DATE OF RECORD	GRANTORS FAMILY NAMES	GIVEN NAMES ABCDEFGHIJ	GIVEN NAMES KLMNO	GIVEN NAMES PQRSTUVWXYZ	GRANTEES	BOOK	PAGE	No. of Acres	BRIEF DESCRIPTION, LOCATION, ETC. (Not Warranted)
27456 Dec 31, 1986	Stone			Ward S. Sr.	W. E. N. Properties	1285	308		11 Lots Happy Ave. Also Lots 36x37
27456 Dec 31, 1986	"			Ward S. Sr.	W. E. N. Properties	1285	310		36 Lots Cherry Alley Also Lot Grace St. Lot Alley + Mackley St. Also lot also
28578 Jan 7, 1987	"			W. T.	Timothy S. Stone	1285	813		Int 1 ac
28577 Jan 7, 1987	"			Timothy	Connie Stone	1285	814		Int 1 acre
29968 Jan 16, 1987	"		Merry X.	etal	P M & Company	1286	507		Certificate of Partnership
31840 Feb 3, 1987	"			Ward S. Sr.	David R. Stone	1287	671		Power of attorney Durable Covington Rd.
32530 Feb 9, 1987	"			Ward S. Jr.	Charles S. Brown Jr.	1288	35		Lot 76 Northwood Hills Dr II
32749 Feb 10, 1987	"	By atty in fact	David R.	Stone	Ward S. Sr.	1288	136		Lot on Binnie St + Willis Alley
"	"	att in fact for	Ward S.	Stone Sr.	"	1288	136		
33364 Feb 13, 1987	"	David R.			Robert V. Olson etal	1288	410	.75	acs Piney Mt. Rd.
36575 Mar 9, 1987	"	Eugene E.			Ward S. Jr. etal A Ben Pts. etal	1289	881		Memorandum of Partnership
40128 Mar 27, 1987	"	Allen James etal			Rodney C. McKinney etal	1291	348		Lot 98 York Circle Belle meade
"	"	Lisa Bail etal			" " "	1291	348		
42297 Apr 7, 1987	"	David R. etal			Bethel Bible Missionary Church	1292	134		Lot Endel St.
"	"	Aiane W. etal			" " "	1292	134		
43394 Apr 14, 1987	"	Barbara A +		Robert E.	James E. Kirby Jr. etal	1292	573	1.39	acs Fresham Rd.

DIRECT or GRANTOR Index to Deeds — Greenville County, S. C.

REG. U. S. PAT OFFICE *Chas McCotts* County Indexes Since 1888 An Identifying Trade Mark

Open at Proper Tab according to First Letter or Letters of Name and refer to Buff Sub-Index sheet for page reference.


COTT FAMILY NAME INDEX No. 75 © 1949
MADE BY THE COTT INDEX COMPANY, COLUMBUS, OHIO
SOLD BY PHOTO COPY SUPPLY, MAULDIN, S. C.

()

FILE NUMBER	GRANTORS FAMILY NAMES	GIVEN NAMES ABCDEFGH	GIVEN NAMES IJKLMNO	GIVEN NAMES PQRSTUWXYZ	GRANTEES	BOOK	PAGE	No. of Acres	BRIEF DESCRIPTION, LOCATION, ETC. (Not Warranted)
DATE OF RECORD									
44552 Apr 20, 1987	Stone			By atty in fact David R. Stone	Felicia H. Elliott	1292	985		Lot 37 Poplar St. (now Welcott St.)
" "	"			attly in fact for ward S. Stone David R.	" " "	1292	985		
44978 Apr 22, 1987	"			C. Rivers	Charles A. Ervander	1293	216		Lots 5+6 Sirrine Av.
45521 Apr 24, 1987	"			Dale C.	Christopher W. James et al	1293	388		Pineforest Lot 125 Mapleton Dr.
46284 Apr 29, 1987	"				Sharon Stone	1293	626		also 2.0 acs Oneal Sp Int 1.64 acs Robertson Rd Bridge Rd.
47689 May 6, 1987	"				David R. Stone	1294	218		Lot 11 also Pt Lot 12 Easley
57474 June 24, 1987	"			Cancelled ^{Domine's bankruptcy} Eugene BK 1566	Piedmont Petroleum Inc	1298	190		Memorandum of Lease Agreement
57543 June 24, 1987	"			Ward S. Jr	Martha R. Banks	1298	227		Bond for Title 115 Summer St
5836 June 26, 1987	"			C. Deven	North Greenville Christian Fellowship Inc.	1298	340	4.07	ac. Old State Park Rd.
2099 July 13, 1987	"			Elizabeth B.	Nancy C. Jackett	1299	581		Acres Lot 11 Brentwood Dr. Croftston
2260 July 14, 1987	"			Cathy P +	Robert G. Farrow et al	1299	681		McDaniel Hgts Lot 36 McDaniel Ave
9659 Aug 25, 1987	"			Thomas William	Edward Randolph Stone	1303	326		Dunklin Sp. Int 53 acs. Holliday Bridge Rd.
1048 Aug 26, 1987	"			C. Donald et al	Patriot Self Storage Ltd Pts et al	1303	498	4.22	acs White Horse Rd.
11732 Sept 4, 1987	"			June S.	Kathryn G. McGhee	1304	405		Lot 92 Del Norte Rd.
14848 Sept 25, 1987	"			Dennis + Corine P.	Gerry W. Adams et al	1305	921	4.94	Acres
16496 Oct 6, 1987	"			Charles B.	Michael P. Dost et al	1306	881	0.83	Ac.

DIRECT or GRANTOR Index to Deeds — Greenville County, S. C.

REG. U. S. PAT. OFFICE *Chas McCott* County Indexes Since 1888
An Identifying Trade Mark

 Open at Proper Tab according to First Letter or Letters of Name and refer to Buff Sub-Index sheet for page reference.

COTT FAMILY NAME INDEX No. 75 © 1949
MADE BY THE COTT INDEX COMPANY, COLUMBUS, OHIO
SOLD BY PHOTO COPY SUPPLY, MAULDIN, S. C.

FILE NUMBER	GRANTORS FAMILY NAMES	GIVEN NAMES ABCDEFGHIJ	GIVEN NAMES KLMNOPQ	GIVEN NAMES RSTUVWXYZ	GRANTEES	BOOK	PAGE	No. of Acres	BRIEF DESCRIPTION, LOCATION, ETC. (Not Warranted)
DATE OF RECORD									
21477 Nov 9, 1987	Stone	atty in fact for	Ward S. Stone		Jerry Lee Tucker et al	1309	918		Lot 105, Stonewood St. - Ann.
"	"	David R. et al			" " "	1309	918		
2074 Nov 4, 1987	"	Foundation			_____	1310	223		Certificate of the Stone Foundation
23942 Nov 17, 1987	"	By atty in fact	Elizabeth S. Davis		Nell M. Nabers	1310	710		Village Harig Prop. Reg. Unit 14 - Davis Village of Lakes
25898 Nov 2, 1987	"		Mildred		Ward S. Greenville County	1311	693		Easement
25914 Dec 2, 1987	"		Jo Ann		Charles M. Levitt et al	1311	701		Duquesne Dr Canebrake 1 pt Lot 91 Cr Kings mt Dr +
30394 Jan 4, 1988	"	C. Rivers	Watson		Half Mile Lake Develop	1314	492	151.52 acres	Rd.
32683 Jan 20, 1988	"	Della S.			Charles R. Davis et al	1315	466		Lot 1 Cr Belvue Rd + Buckhorn
32380 Jan 21, 1988	"	McWitt B Jr.	etal		Regan B. Klein et al	1315	640		Lot 26 + 27 Arelal Terrace
"	"	Carolyn V.	etal		" " "	1315	640		
36224 Feb 22, 1988	"		Lodd Larry		Larry Eugene Stone	1317	594		Bates Jr. Plot Larry Et Nancy S. Stone Int 5 Acres, also Parcel A (14.00 Acres)
36817 Feb 25, 1988	"		Mary A. B.		James A. Stone	1317	962		Power of Attorney
36708 Feb 24, 1988	"	Creek Sec II	etal		Gatewood Builders Inc. et al	1	621		Road + Greenville County Dedication + Transfer of Street +
37057 Feb 26, 1988	"		(Miss) Ruth E.		Mary Willis Capps	1318	109		Lot 14 property of L. G. Jones
38307 Mar 7, 1988	"	Individually	etal		C. W. Shipman	1318	794		Rights + Easement
38453 Mar 7, 1988	"	C. Rivers			Doris L. Howell	1318	868		+ Deerwood Trail Lot 24 + Lot 1 View Point Dr

DIRECT or GRANTOR Index to Deeds — Greenville County, S. C.

REG. U. S. PAT OFFICE *ChumCott* County Indexes Since 1888 An Identifying Trade Mark

Open at Proper Tab according to First Letter or Letters of Name and refer to Buff Sub-Index sheet for page reference.

COTT FAMILY NAME INDEX No. 75 © 1949
MADE BY THE COTT INDEX COMPANY, COLUMBUS, OHIO
SOLD BY PHOTO COPY SUPPLY, MAULDIN, S. C.

FILE NUMBER	DATE OF RECORD	GRANTORS FAMILY NAMES	GIVEN NAMES ABCDEFGH	GIVEN NAMES IJKLMNO	GIVEN NAMES PQRSTUVWXYZ	GRANTEES	BOOK	PAGE	No. of Acres	BRIEF DESCRIPTION, LOCATION, ETC. (Not Warranted)
38905	Mar 10, 1988	Stone			June G.	Thomas W. McGhee Jr.	1319	57		Route Ests Sec 4 Lot 92 Del Route Rd. Del Blk E. Kanatenah
39673	Mar 15, 1988	"	Furman			Gwendalyn J. Provence	1319	441		Lot 11 Curston St + Stewart St.
42950	Apr 5, 1988	"	Randolph			Roger Hugh Stone	1312	314		cont 39.3 acs Stone Dr. x Robbins Rd + Darby Cr. x Halliday Dam Rd + West Chapman Rd. Dublin Sp. Issues, Income + Profits Present Assignment of Leases, Rents Interests Memorandum of Lease Park Rd. Parcel Hwy 25 3 State League Ests Sub. Sville Austin Sp. Lot 7046 Hwy 276 + N. Pine Circle + E. McBeel Ave. Int 0.49 acs Heldman St East McBeel Ave. Int 0.49 acs Heldman St + St + Carver Dr. Deed of Distribution, plus 2 Bonds
"	"	"	"	"	"	"	1312	314		
45094	Apr 20, 1988	"			Associates Marbarough	NCB South Carolina	1322	579		
45134	Apr 20, 1988	"			Associates Marbarough	The Talbots, Inc.	1322	587		
47482	Mar 3, 1988	"	E. III Eugene			Hampton Park Baptist Church	1323	955		
47840	Mar 5, 1988	"			Cox Louise	Robert Stone	1324	156		
48355	Mar 9, 1988	"	non Elizabeth S. Hirren			Padgett-Shouse, Inc.	1324	447		
48347	Mar 9, 1988	"	Elizabeth J.			Padgett-Shouse, Inc.	1324	443		
48353	Mar 9, 1988	"			Ward Jr. Sharon Ann	Sharon Elaine Stone	1324	441		
48677	Mar 10, 1988	"	E. (E. E.) Eugene			Stone Manufacturing Co.	1324	620		
48673	Mar 10, 1988	"			#1720 #1347	South Carolina Nat'l Bank	1324	625		
48674	Mar 10, 1988	"			#1719 #1347	South Carolina Nat'l Bank	1324	641		
48675	Mar 10, 1988	"			#10431 #1505	South Carolina Nat'l Bank	1324	677		
48676	Mar 10, 1988	"			Manufacturing Co.	South Carolina Nat'l Bank	1324	713		

DIRECT or GRANTOR Index to Deeds — Greenville County, S. C.

REG. U. S. PAT. OFFICE *Chas McCott* County Indexes Since 1888 An Identifying Trade Mark

Open at Proper Tab according to First Letter or Letters of Name and refer to Buff Sub-Index sheet for page reference.

COTT FAMILY NAME INDEX No. 75 © 1949
MADE BY THE COTT INDEX COMPANY, COLUMBUS, OHIO
SOLD BY PHOTO COPY SUPPLY, MAULDIN, S. C.

FILE NUMBER DATE OF RECORD	GRANTORS FAMILY NAMES	GIVEN NAMES ABCDEFGH	GIVEN NAMES IJKLMNO	GIVEN NAMES PQRSTUVWXYZ	GRANTEES	BOOK	PAGE	No. of Acres	BRIEF DESCRIPTION, LOCATION, ETC. (Not Warranted)
50941 May 19, 1988	Stone		Louise C.		Craig Brittain etal	1325	757		Hill Crest Sub. Laurier Sp. Sville Int Lot 11 + Pt Lot 12 South & Comp St
53019 June 1, 1988	"			ward jr.	Carl M. Jackson	1326	844		Lot Conestee Ave.
57304 June 24, 1988	"	C. Rivers	etal		C. Rivers Stone	1329	255	23.5	acs Sville County + Property in Henderson County also shut in rights
" "	"	Owings	etal		" " "	1329	255		
" "	"	Frances			" " "				
57349 June 24, 1988	"	C. Rivers	etal		The House of Stone Inc	1329	261	23.5	acs Sville County also prop in Henderson County also shut in rights
" "	"	Owings	etal		" " "	1329	261		
57633 June 27, 1988	"			etal Manufacturing Co.	Sec of State of S.C. etal	1329	483		Articles of merger
57634 June 27, 1988	"			etal Co.	Sec of State of S.C. etal	1329	491		Articles of merger
57993 June 28, 1988	"	W. Deharak			Lemuel E. Oljes etal	1329	703	2.0	acres New Harrison Bridge also lots 3+4 also parcels lots 5+6 Brenton Town
739 July 7, 1988	"	David R.			Herbert McNovell	1330	657		Lot 11 Rowley St.
940 July 7, 1988	"			ward S. jr.	James M. Richbourg	1330	661		Lot 11 Rowley St.
4372 July 26, 1988	"			Associates Barberough	Auke Power Co.	1332	774		Right of Way also Int Strip Alley Rd also easement
5346 July 29, 1988	"		Eugene Larrin		Larry Todd Stone	1333	457	5.0	acs near Baller Rd. Bates Sp.
8617 Aug 16, 1988	"	attorney in fact David R. Stone		ward S. jr.	Rabin A. Bickley etal	1335	170	}	lots 19+20 Endel St. Arnold Place
" "	"	attorney in fact David R. Stone		ward S. jr.	" " "	1335	170		
8618 Aug 16, 1988	"	David R.			Rabin A. Bickley etal	1335	171		Lot 14 Joe Lewis Ave.

DIRECT or GRANTOR Index to Deeds — Greenville County, S. C.

REG. U. S. PAT. OFFICE *Chas. McCall* County Indexes Since 1888 An Identifying Trade Mark

Open at Proper Tab according to First Letter or Letters of Name and refer to Buff Sub-Index sheet for page reference.

COTT FAMILY NAME INDEX No. 75 © 1949
MADE BY THE COTT INDEX COMPANY, COLUMBUS, OHIO
SOLD BY PHOTO COPY SUPPLY, MAULDIN, S. C. ()

FILE NUMBER DATE OF RECORD	GRANTORS FAMILY NAMES	GIVEN NAMES ABCDEFGHIJ	GIVEN NAMES JKLMNO	GIVEN NAMES PQRSTUVWXYZ	GRANTEES	BOOK	PAGE	No. of Acres	BRIEF DESCRIPTION, LOCATION, ETC. (Not Warranted)
11869 Sept 2, 1988	Stone	Eugene E.	J. R. et al		Herman F. Hill	1337	94		Agreement to Amend Shopping Center Restriction
"	"	Charles B	etal		"	1337	94		
14143 Sept 19, 1988	"	C. Rivers	etal		Thomas D. Skelton	1338	414		Lot 368 Sec B-1 Bowers Estates
"	"	Frances	etal		"	1338	414		
15186 Sept 23, 1988	"			x Associates a/c — yarbrough	of the City of Greenville, SC Commissioners of Public Works	1339	37		at Augusta Commons Shopping Center Easement for reading Operating etc
17625 Oct 4, 1988	"	C. Rivers			Half Mile Lake Develop. Corp.	Re-Record 1340	176	15.52	acres survey for C. Rivers Stone see Deed Bk 1314 pgs 493
16969 Oct 4, 1988	"			Phyllis	Louise E. Allen	Re Record 1340	128		ac Cleveland Church Rd, Sec 2nd Bk 1310 pg 86 2.00 ac Cleveland Jp .090 ac + 0.88 Jp
18800 Oct 14, 1988	"			Ward S. Sr.	Nella Mae Allen	1341	169		Lot 46 Prosperity Ave, Grant
19865 Oct 21, 1988	"	Eugene E.		Ward S. et al	W. Bayne Brown	1341	780		Lot 24 Sec III Stone Lake Hgts
"	"	Alexander	etal		"	1341	780		
"	"	Eugene E.	etal		"	1341	780		
22894 Nov 8, 1988	"	Carolyn A		Raymond	Carl A. Gibson Jr.	1343	656		Sec III Lot 157 Bethel Rd Montclair
23855 Nov 15, 1988	"			David R. Stone	David R. Stone	1344	328		Int Lots 20 + 21 Ballinan St. Northwood
"	"			Ward S. Sr.	"	1344	328		
25161 Nov 22, 1988	"	David L.		Mary Jo	Kelly Spaw Feld	1345	193		Band et Release lot 34, 5th Bk line, Dal
25478 Nov 28, 1988	"			Ward S.	Michael Stacy Note	1345	335		Lot Perry Ave

DIRECT or GRANTOR Index to Deeds — Greenville County, S. C.

REG. U. S. PAT. OFFICE *Chas. McCott* County Indexes Since 1888 An Identifying Trade Mark

Open at Proper Tab according to First Letter or Letters of Name and refer to Buff Sub-Index sheet for page reference.

COTT FAMILY NAME INDEX No. 75 © 1949
MADE BY THE COTT INDEX COMPANY, COLUMBUS, OHIO
SOLD BY PHOTO COPY SUPPLY, MAULDIN, S. C.

FILE NUMBER DATE OF RECORD	GRANTORS FAMILY NAMES	GIVEN NAMES ABCDEFGHIJ	GIVEN NAMES JKLMNO	GIVEN NAMES PQRSTUVWXYZ	GRANTEES	BOOK	PAGE	No. of Acres	BRIEF DESCRIPTION, LOCATION, ETC. (Not Warranted)
25873 Nov 29, 1988 130751	Stone			B. William	Otis H. Stone	1345	563		Keeler Mill Rd. Bates Jr. Reserved Life Estate 2 1/2 acres
Dec 30, 1988 1719	"			Mary M.	W. Harold Stone	1348	564		also plot 37 Circle Dr. Lot 35 also Lot 34 Franklin Hgts
Jan 12, 1989 1920	"			Manufacturing Co.	The S.C. National Bank	1349	904		Sublease Sect. 1324 pg 641 Cancellation of Assignment of lessor's
Jan 12, 1989 1723	"			"	The S.C. National Bank	1349	905		Sublease Sect. 1324 pg 641 Cancellation of Assignment of lessor's
Jan 12, 1989 1724	"			Manufacturing Co.	Elkay Industries, Inc	1349	911		Agreement Lease Subordination
Jan 12, 1989 2892	"			Manufacturing Co. #14098 Deed Bk 1577 pg 609	Citibank, N.A.	1349	957		in Lease Assignment of Lessor's interest
Jan 20, 1989 9886	"			Edward S.	Elizabeth R. Young	1350	618		Lot 97 River St. Nickle- Gantt Jr.
Mar 7, 1989 11442	"			Luna	L. J. Daniel	1355	95		Lot 79 Pocatatchie Trail Trapper Park
Mar 16, 1989 11574	"			James H.	W. Byrd Rawlings III	1356	190		Lot 241 Woodvale Ave.
Mar 17, 1989 11573	"	Earle Jr.		Eugene	Mary Jo R. Stone	1356	233		Power of attorney
Mar 17, 1989 11572	"			Mary Jo R.	Eugene Earle Stone Jr.	1356	237		Power of attorney
Mar 17, 1989 13807	"	Eugene E. Jr.			Mary Jo R. Stone	1356	241		Sec 2 Lot 56 Stone Lake Hgts
Mar 31, 1989 14557	"			Mary Ray	John W. Madison	1359	780		Lot 2 Lake Rd.
April 5, 1989 17477	"			Louis	Duke Power Co.	1358	174		Right of way
Apr 24, 1989 22634	"			Associates - Harbrough as sh.	NCHB South Carolina	1359	820		Rents, clauses, incomes & profits Present Assignments of leases,
May 25, 1989	"			Nancy P.	Bernard E. Domblesky	1362	710		Lot 2 Plot Bk 174 pg 18

DIRECT or GRANTOR Index to Deeds — Greenville County, S. C.

REG. U. S. PAT. OFFICE *ChumCott* County Indexes Since 1888 An Identifying Trade Mark

Open at Proper Tab according to First Letter or Letters of Name and refer to Buff Sub-Index sheet for page reference.

COTT FAMILY NAME INDEX No. 75 © 1949
MADE BY THE COTT INDEX COMPANY, COLUMBUS, OHIO
SOLD BY PHOTO COPY SUPPLY, MAULDIN, S. C.

()

FILE NUMBER DATE OF RECORD	GRANTORS FAMILY NAMES	GIVEN NAMES ABCDEFGHIJ	GIVEN NAMES JKLMNO	GIVEN NAMES PQRSTUVWXYZ	GRANTEES	BOOK	PAGE	No. of Acres	BRIEF DESCRIPTION, LOCATION, ETC. (Not Warranted)
25817 June 14, 1989	Stone	Randolph Edward			Benedict Alexanna Stone	1364	539		Int 45.00 acres less 5.7acs Stone Dr, Robbins Rd., North Circle + Halliday Sam Rd. Dunklin Tp.
" "	"	"			" " "	1364	539		Deed 5/27/88 p. 227 Release of Lien By matter, See Book page Judgment Roll # 89-1626 + 89-1625
26642 June 19, 1989	"			Ward S.	Martha R. Banks	1365	102		
" "	"			"	"	1365	102		
27062 June 21, 1989	"		Ray Johnny		Maurice Ross	1365	316		Lot 6 Sec 2 Coachmen Estate
27614 June 26, 1989	"	David			Mary E. Patterson	1365	648		Lot 44 Ware St also Lot 20
28611 June 30, 1989	"			Ward S. et al	S C National Bank	1366	293		Assignment of Rents + Lease
32951 July 27, 1989	"	E. VII Eugene			Oakwood Mobile Homes Inc.	1368	470		Lease Agreement
41053 Sept 12, 1989	"	Eugene E.			Half Mile Lake Kemp Corp	1372	979	0.184 acres	Beverly Rd. Georgia Rd.
41110 Sept 12, 1989	"	Estate of Lee	By P.R.		Ann Stone	1373	20		Need of Distribution 5.70 acres
41322 Sept 13, 1989	"		Nancy P.		Louis H. Stone	1373	186	3.89 acres	prop of Chene Halcomb
41632 Sept 15, 1989	"	Carolyn		Raymond	J. et al Durman L. Godsey	1373	310	1 acre	Harts Lane + S.C. Hwy 14
48404 Oct 26, 1989	"	Eugene E.			Robert V. Olson et al	1377	291	0.17 acres	Piney Mtn Rd. Walker
50531 Nov 7, 1989	"			J. et al William	Ronnie S. Cook Sr. et al	1378	813		PT Lots 12 + 13 prop of S. L.
51959 Nov 16, 1989	"		Louis H.		Duke Power Co.	1379	755		Right of way Attorney
53301 Nov 28, 1989	"	Elizabeth J.			David L. Stone	1380	612		General durable power of

DIRECT or GRANTOR Index to Deeds — Greenville County, S. C.

REG. U. S. PAT. OFFICE *Chas. M. Cotts* County Indexes Since 1888 An Identifying Trade Mark

 Open at Proper Tab according to First Letter or Letters of Name and refer to Buff Sub-Index sheet for page reference.

COTT FAMILY NAME INDEX No. 75 © 1949
MADE BY THE COTT INDEX COMPANY, COLUMBUS, OHIO
SOLD BY PHOTO COPY SUPPLY, MAULDIN, S. C.

FILE NUMBER DATE OF RECORD	GRANTORS FAMILY NAMES	GIVEN NAMES ABCDEFGH	GIVEN NAMES IJKLMNO	GIVEN NAMES PQRSTUVWXYZ	GRANTEES	BOOK	PAGE	No. of Acres	BRIEF DESCRIPTION, LOCATION, ETC. (Not Warranted)
53954 Nov 30, 1989	Stone		Marquette	Wilford O.	Winifred A. Freeman	1381	69		Augusta Oakes Grant Sp. PT Lot 268 Meadows Ave.
57031 Dec 20, 1989	"		J. B.		Earline S. Stone	1383	086		Bates Sp. Life Estate 12 acres Hwy 186