

DIRECT or GRANTOR Index to Deeds — Greenville County, S. C.

REG. U. S. PAT. OFFICE *Chas. McCott* County Indexes Since 1888 An Identifying Trade Mark

Open at Proper Tab according to First Letter or Letters of Name and refer to Buff Sub-Index sheet for page reference.

COTT FAMILY NAME INDEX No. 75 © 1949
MADE BY THE COTT INDEX COMPANY, COLUMBUS, OHIO
SOLD BY WALKER, EVANS & COGSWELL CO., CHARLESTON, S.C.

(A)

FILE NUMBER	DATE OF RECORD	GRANTORS FAMILY NAMES	GIVEN NAMES ABCDEFGHIJ	GIVEN NAMES KLMNO	GIVEN NAMES PQRSTUWXYZ	GRANTEES	BOOK	PAGE	No. of Acres	BRIEF DESCRIPTION, LOCATION, ETC. (Not Warranted)
16667	Jan. 14, 1975	Stewart		John R.		James V. Barnett, Jr. ^{etal}	1013	119		Lot 4 Littlefield St., Ahear River, Glassy mt. Tp.
17637	Jan. 27, 1975	"			Ruth C. ^{etal.}	Marshall Crain	1013	686		Tract 2 = 17.6 Acs. Middle Tyger Mt. Tp.
17622	Jan. 27, 1975	"			Ruth C. ^{etal.}	Wade Slaters	1013	690	0.6	Acs. County Rd. Glassy
17621	Jan. 27, 1975	"			Ruth C. ^{etal.}	Wilson Crain	1013	693		14 Glassy mt. Tp. Lot 1 = 39.2 Acs. S.C. Hwy
1771	July 14, 1975	"		Hiramie +		James V. Barnett	1014	287	11.13	Acs. S.C. Hwy
"	"	"			Willie +	" "	1014	287		
1111	July 14, 1975	"		Hiramie +		James V. Barnett	1014	287	1.13	Acs. S.C. Hwy
"	"	"			Willie +	" "	1014	287		
19964	Feb. 27, 1975	"			J.W. ^{etal.}	Jimmy Stewart	1015	40	4.46	Acs. Chapman Road
"	"	"			Willie +	" "	1015	41		
1111	Feb. 27, 1975	"			J.W. ^{etal.}	" "	1015	41	20.26	Acs. Chapman Road
"	"	"			Willie +	" "	1015	41		
2013	Feb. 28, 1975	"			Jimmy + J.W. ^{etal.}	Willie Stewart	1015	113		Lot 2 = 2.0 Acs. Chapman Road
20133	Feb. 28, 1975	"		" " " " "	" " " " "	" "	1015	119		Lot 6 = 22.0 Acres
"	"	"		" " " " "	" " " " "	" "	1015	120		Lot 4A = 5.44 Acres unimproved Rd.
27105	Apr. 21, 1975	"		Arthur H. ^{etal.}		James E. Wofford, Jr. ^{etal.}	1011	337	13.2	Acs. Glassy mt. Tp.

DIRECT or GRANTOR Index to Deeds — Greenville County, S. C.

(A) REG. U. S. PAT. OFFICE *Chas McCott* County Indexes Since 1888 An Identifying Trade Mark

Open at Proper Tab according to First Letter or Letters of Name and refer to Buff Sub-Index sheet for page reference.

COTT FAMILY NAME INDEX No. 75 © 1949
MADE BY THE COTT INDEX COMPANY, COLUMBUS, OHIO
SOLD BY WALKER, EVANS & COGSWELL CO., CHARLESTON, S.C.

FILE NUMBER DATE OF RECORD	GRANTORS FAMILY NAMES	GIVEN NAMES ABCDEFGHIJ	GIVEN NAMES JKLMNOPQ	GIVEN NAMES RSTUVWXYZ	GRANTEES	BOOK	PAGE	No. of Acres	BRIEF DESCRIPTION, LOCATION, ETC. (Not Warranted)
Apr. 24, 1911 24151	Stewart			John R. et al.	Millard J. Wofford et al.	1017	310	17.7	Lot 7 Ac. County Dist. W. Green
Apr. 24, 1911 24455	"			John R. et al.	James E. Wofford, Jr.	1011	212	12.0	Ac. County Dist. W. Green
Apr. 28, 1911 26683	"	Wagon Wagon Grace			Henry E. Center et al.	1011	444		Ac. County Dist. W. Green Lot 10 pt. Lot 12 Blue Ridge
May 16, 1915 28930	"			R. James	H. C. Berry, et al. w/ks of the city of Meer	1018	313	2	Ac. County Rd. S. Williams
Jun. 9, 1915 29293	"			Paul E.	The Commission of Public	1019	509	0.32	Ac. O'Neal St. Place
Jun. 12, 1915 4268	"			John	Maudie M. Jenkins	1019	728	2.5	Ac. Cobb Road near Ware
Aug. 1, 1915	"			Jimmy + T.W. et al.	Rosa Smith	1022	733	3.19	Ac. Cobb Rd.
"	"			Willie et al.	" "	1022	738		
July 10, 1915	"			Jimmy + T.W. et al.	Rosa Smith	1022	739	1.28	Ac. Chapman Rd. + Cobb Rd.
"	"			Willie et al.	" "	1022	739		
Aug. 12, 1915 4268	"			Jimmy + T.W. et al.	Rosa Smith	1022	740		Lot 7 = 13.35 Ac. Stewart Est.
"	"			Willie et al.	" "	1022	740		
Aug. 13, 1915 4263	"			Jimmy + T.W. et al.	Rosa Smith	1022	741		Lot 4 B = 5.21 Ac. Stewart Est.
"	"			Willie et al.	" "	1022	741		
Aug. 13, 1915 4375	"			Jimmy + Willie et al.	T.W. Stewart	1022	816	2.95	"Stewart est." Ac. Unnamed Rd.
Aug. 14, 1915 4376	"			Jimmy + Willie et al.	T.W. Stewart	1022	817	4.67	Ac. Cobb Rd.

DIRECT or GRANTOR Index to Deeds — Greenville County, S. C.

REG. U. S. PAT. OFFICE *Chas. M. Catts* County Indexes Since 1888 An Identifying Trade Mark

Open at Proper Tab according to First Letter or Letters of Name and refer to Buff Sub-Index sheet for page reference.

COTT FAMILY NAME INDEX No. 75 © 1949
MADE BY THE COTT INDEX COMPANY, COLUMBUS, OHIO
SOLD BY WALKER, EVANS & COGSWELL CO., CHARLESTON, S.C.

(B)

FILE NUMBER DATE OF RECORD	GRANTORS FAMILY NAMES	GIVEN NAMES ABCDEFGH	GIVEN NAMES IJKLMNO	GIVEN NAMES PQRSTUVWXYZ	GRANTEES	BOOK	PAGE	No. of Acres	BRIEF DESCRIPTION, LOCATION, ETC. (Not Warranted)
4377 Aug. 18, 1978	Stewart			Jimmy + Willie ^{etal.}	T. W. Stewart	1022	818	8.70	Acc. Cobb Rd.
4361 Aug. 13, 1978	"	Grace E			Richard J. Napier ^{etal.}	1023	774	1.1	Acc. Hudson Rd.
4726 Aug. 21, 1975	"	formerly	Montez T. Shear	Montez T. Shear	Montez T. Stewart	1022	940	}	Lot 58 Co. Deerson Ave. 4" C" at Doe. I F. W. Poe Mfg. Co. Village original deed see Deed bk 781 pg 582
"	"	"	"	"	"	1022	940		
"	"	"	"	"	"	1022	940		
4897 Aug. 25, 1975	"			Jimmie + T. W. ^{etal.}	Alice Sherman	1023	95	}	No. 8-16.58 Acc. unnamed Rd. Stewart Est.
"	"			Willie ^{etal.}	"	1023	95		
4848 Aug. 25, 1975	"			Jimmie + T. W. ^{etal.}	Alice Sherman	1023	96	}	3.20 Acc. Cobb Rd. Stewart Est.
"	"			Willie ^{etal.}	"	1023	96		
4849 Aug. 25, 1975	"			Jimmie + T. W. ^{etal.}	Alice Sherman	1023	97	}	54 = 6.32 Acc. unnamed Rd. Stewart Est.
"	"			Willie ^{etal.}	"	1023	97		
5951 Sept. 3, 1975	"			J. Wilton ^{etal.}	Nancy Stewart Watson	1023	647	}	H. Lynn for original see Deed bk 534 pg 160 Int. Lots 8 & 9 Wooddale Ave. Sec. 7
7464 Sept. 18, 1975	"			Jewell B. + Jammie L.	Joyce A. Caricope	1024	425		
11308 Oct 28, 1975	"			Elizabeth + Norman	Norman H. Spurgeon ^{etal.}	1026	421	}	" " " " " Lot 14 Julia Kingswood Lot 58 Kingswood Ave.,
11983 Nov. 4, 1975	"			James D. ⁹ Shouf	Seale & Barrett, Inc.	1026	171		
11976 Nov. 7, 1975	"			J. W.	George R. Wilcox	1026	784	}	Lot 10 on road at end. Augusta Rd. N. side Lot 25 Cannon Ave.,
11987 Nov. 4, 1975	"			James D.	Seale & Barrett, Inc.	1026	176		

DIRECT or GRANTOR Index to Deeds — Greenville County, S. C.

(B)

REG. U. S. PAT. OFFICE *Chas. McCath* County Indexes Since 1888 An Identifying Trade Mark

 Open at Proper Tab according to First Letter or Letters of Name and refer to Buff Sub-Index sheet for page reference.

COTT FAMILY NAME INDEX No. 75 © 1949
MADE BY THE COTT INDEX COMPANY, COLUMBUS, OHIO
SOLD BY WALKER, EVANS & COGSWELL CO., CHARLESTON, S.C.

FILE NUMBER DATE OF RECORD	GRANTORS FAMILY NAMES	GIVEN NAMES ABCDEFGHIJ	GIVEN NAMES KLMNO	GIVEN NAMES PQRSTUVWXYZ	GRANTEES	BOOK	PAGE	No. of Acres	BRIEF DESCRIPTION, LOCATION, ETC. (Not Warranted)
13031 Nov. 17, 1975	Stewart	David E. Jr.		Sharon M.	Francis R. Brockway ^{et al}	1027	420		"Pinevalley" Part lots 6 + 7 Beauty Creek Rd.
14252 Dec. 1, 1975	"	Charles E.	+	Patricia R.	Jack E. Shaw, Elder.	1027	915	1.54	Acres. Brown Rd.
17605 Jan. 9, 1976	"	Borden C.	et al		James J. Smith	1030	8	}	Lot 76 Lasalle Place "The Village" Sec I
"	"	Lynnie S.			"	1030	8		
18281 Jan. 11, 1976	"			James C. ^{et al}	George A. Triplett, et al.	1030	352		
"	"			Nellie E. ^{et al}	"	1030	352		Lots 73 + 74 "Edwards Forest Hgts."
20059 Feb. 6, 1976	"	Henry M.	+	Dorinda D.	Cecil James Lee, Jr.	1031	329		Lot 18 Cape Cir. "Cape Hgts"
22043 Nov. 1, 1976	"		+	Maurice W.	Don R. Moorhead, et al.	1032	331		"Stone Island Co." pt. lot 21 Craft St. Sec C
22170 Mar. 2, 1976	"	Ella J.			Calvin D. Ridgeway, Jr.	1032	405	2.59	Acres
22165 Mar. 2, 1976	"	Bobby			Admin. of Veterans Affairs	1032	406	}	Part lot 24 + lot 25 Anderson St. "Highland"
"	"	Brenda J.			"	1032	406		
23397 Apr. 6, 1976	"	Nancy M.			James S. Cecil James Lee, Jr.	1034	396		See also Ch. 10014-329 Removal of houses for Kerraville
33394 June 22, 1976	"			Zona A.	Olene C. Price	1038	383	4.74	Acres Rutherford Rd.
33431 June 28, 1976	"	Charles E.	+	Patricia R.	Kelley Sumner et al.	1038	733		Acres - 1.20 Sec. Brown Rd.
4440 Aug. 14, 1976	"			Madison R.	J. C. Ward et al.	1041	245		Real Property Acres.
4889 Aug. 19, 1976	"			Dannie S. Lankford ^{et al}	Ruth M. J.L. Nat'l Bank	1041	511		Real Property Acres

DIRECT or GRANTOR Index to Deeds — Greenville County, S. C.

REC. U. S. PAT. OFFICE *Chas. McCath* County Indexes Since 1888 An Identifying Trade Mark

 Open at Proper Tab according to First Letter or Letters of Name and refer to Buff Sub-Index sheet for page reference.


COTT FAMILY NAME INDEX No. 75 © 1949
MADE BY THE COTT INDEX COMPANY, COLUMBUS, OHIO
SOLD BY WALKER, EVANS & COGSWELL CO., CHARLESTON, S.C.

(C)

FILE NUMBER DATE OF RECORD	GRANTORS FAMILY NAMES	GIVEN NAMES ABCDEFGHIJ	GIVEN NAMES JKLMNO	GIVEN NAMES PQRSTUVWXYZ	GRANTEES	BOOK	PAGE	No. of Acres	BRIEF DESCRIPTION, LOCATION, ETC. (Not Warranted)
5231 Aug. 24, 1976	Stewart			<i>S. et al</i> <i>Pauline Deane</i>	<i>Edna Dill</i>	1041	706		<i>Part Bate 2p.</i> <i>Lot 3 Hart St. Mauldin</i> <i>Dunklin 2p.</i>
5449 Aug. 26, 1976	"			<i>Jimmie T.</i>	<i>Roger D. Jordan</i>	1041	836	1.38	<i>Acres Dauton Rd.</i>
5905 Aug. 30, 1976	"			<i>Larry L. et al</i>	<i>David A. Sullivan et al</i>	1042	43	}	<i>Lot 6 Skyland Park</i>
"	"			<i>Linda B. et al</i>	" "	1042	43		
9310 Oct. 5, 1976	"	<i>Cancelled</i> <i>Donnie S. Linderley</i> <i>REMIC</i>	<i>5-18-77</i>	<i>et al # 31401</i> <i>Ken C.</i>	<i>Set BK 47-756</i>	1044	116		
"	"	<i>Cancelled</i> <i>Donnie S. Linderley</i> <i>REMIC</i>	<i>5-18-78</i>	<i>et al # 31401</i> <i>Margaret</i>	<i>Set BK 47-756</i>	1044	116		
10614 Oct. 18, 1976	"			<i>Barney et al</i>	<i>Sec. of State</i>	1044	734		<i>Witness path (see above)</i> <i>Certificate of Incorporation</i>
18549 Jan. 11, 1977	"			<i>(Kate Scott Stewart)</i> <i>Katie Scott, et al</i>	<i>Frank H. Bailey, Jr. et al</i>	1049	462		<i>Trust Deed - Lot 4 Tracts</i> <i>with Bartlett St. Mauldin</i>
19588 Jan. 25, 1977	"			<i>(formerly Mary L. Pizzini)</i> <i>Mary Kay</i>	<i>Thomas M. Cannon et al</i>	1050	29		<i>Lot 24 Cor. unnamed Rd.</i>
19591 Jan. 25, 1977	"	<i>Cancelled</i> <i>Donnie S. Linderley</i> <i>REMIC</i>	<i>2-28-78</i>	<i>Jan Stansell, et al</i> <i>Susan</i>	<i>25380 St. Bk. 55-492</i> <i>First Fed. S. & L. Assn.</i>	1050	62		<i>Real Property Agreement</i>
20568 Feb. 4, 1977	"			<i>Dyrus et al.</i>	<i>Dorothy S. Bishop</i>	1050	586		<i>Lot S.C. Hwy. 13</i>
22780 Feb. 28, 1977	"	<i>Cancelled</i> <i>Donnie S. Linderley</i> <i>REMIC</i>		<i>Barney & Stella</i>	<i>7-14-80 # 979</i> <i>Set BK 710 Pg. 85</i> <i>First Fed. S. & L. Assn.</i>	1051	825		<i>Real Property Agree</i>
23336 Mar. 4, 1977	"			<i>W. Douglas</i>	<i>Robert Mack Sampson et al</i>	1052	123		<i>See II "Brush Meadows Tracts"</i> <i>Lot 21 Pine Ridge Dr.</i>
26740 Apr. 7, 1977	"			<i>John D. et al</i>	<i>Jack B. Hardaway et al</i>	1054	255	}	<i>Lot 8 Michael Drive.</i> <i>"Michael Park"</i>
"	"			<i>Linda M. et al</i>	" " "	1054	255		

DIRECT or GRANTOR Index to Deeds — Greenville County, S. C.

(C) REG. U. S. PAT. OFFICE *Chas. McCatt* County Indexes Since 1888 An Identifying Trade Mark

 Open at Proper Tab according to First Letter or Letters of Name and refer to Buff Sub-Index sheet for page reference.

COTT FAMILY NAME INDEX No. 75 © 1949
MADE BY THE COTT INDEX COMPANY, COLUMBUS, OHIO
SOLD BY WALKER, EVANS & COGSWELL CO., CHARLESTON, S.C.

FILE NUMBER DATE OF RECORD	GRANTORS FAMILY NAMES	GIVEN NAMES ABCDEFGHIJ	GIVEN NAMES JKLMNO	GIVEN NAMES PQRSTUVWXYZ	GRANTEES	BOOK	PAGE	No. of Acres	BRIEF DESCRIPTION, LOCATION, ETC. (Not Warranted)
27912 Apr. 19, 1911	Stewart			F. et al Willie et al	Jimmy Stewart	1054	825	1.14	Ac. 7 4.46 Ac.
"	"			T. W.	" "	1054	825		
29951 May 5, 1911	"			J. W.	James E. Jennings et al	1055	989	}	" East " Lot 5 Cobb Rd. " Stewart " Stewart East " Lot 3-B unimproved lot.
29952 May 5, 1911	"			J. W.	James E. Jennings et al	1056	6		
31531 May 10, 1911	"		Kenneth	C. et al.	Waymon Rudolph Gilberd	1056	655	}	Lot 9 Lilly St. " Apple Orchard Project "
"	"		Margaret	D. et al.	" "	1056	655		
32447 May 26, 1911	"	Calvin D.			Louise M. Stewart	1057	311	}	" Carter Ct. " Ord. Lot 9 Elder St.
32650 May 28, 1911	"			Robert E. et al.	Leo John Partridge	1057	419		
"	"			Wanda A. et al.	" "	1057	419	}	Lot 117 Seaboard Dr. " Old Memorial " Austin Tp.
32738 June 3, 1911	"	Clifford R. et al			Robert A. Meire. et al	1057	954		
"	"	Eveline W. et al			" "	1057	954	}	Lot 91 Fairford Circle Colonial Hills Sec 4 " " Huntington "
836 July 8, 1911	"			Denny J.	Robert C. McManis et al	1060	41		
2931 Jul 27, 1917	"	Boyce L.		Ruth C.	Williams R. Branyon, et al	1061	329	.56	Acres S. P. Hwy. 14 " Birchwood Forest "
3223 Jul 29, 1917	"	Harold + Kathryn S.			John M. Hoode, et al	1061	484	}	Lot 24 Holborn in. " 6x Sec. I Dunblain Tp. Ac. Cobb Rd.
3652 Aug. 7, 1917	"			John H.	Edward Lee Stewart, Jr.	1061	776		

DIRECT or GRANTOR Index to Deeds — Greenville County, S. C.

REG. U. S. PAT. OFFICE *Chas McCott* County Indexes Since 1888 An Identifying Trade Mark

 Open & Proper Tab according to First Letter or Letters of Name and refer to Buff Sub-Index sheet for page reference.

COTT FAMILY NAME INDEX No. 75 © 1949
MADE BY THE COTT INDEX COMPANY, COLUMBUS, OHIO
SOLD BY WALKER, EVANS & COGSWELL CO., CHARLESTON, S.C.

6
(D)

FILE NUMBER DATE OF RECORD	GRANTORS FAMILY NAMES	GIVEN NAMES ABCDEFGHIJ	GIVEN NAMES JKLMNO	GIVEN NAMES PQRSTUVWXYZ	GRANTEES	BOOK	PAGE	No. of Acres	BRIEF DESCRIPTION, LOCATION, ETC. (Not Warranted)
6930 Aug. 31, 1977	Stewart	Charles E.	+	Patricia P. et al	_____	1063	854	}	Restatement + Amend of Part. + Rest. Covenants "Saddle Horse Farms" for Orig See Deed BK 1004 Pg. 617 + Re-Record deed BK. 1006 Pg. 105
"	"	"	"	"	_____	1063	854		
"	"	"	"	"	_____	1063	854		
10140 Sept. 29, 1977	"	Joris B. & James L.			Aaron R. Long, et al	1065	856	}	"Grade Hampton Terrace" Lot 58 Numeringbird Cir. Rd.) Paris Mt.
11036 Oct. 7, 1977	"		Margaret G.		Maryann G. Abbott	1066	390		
14037 Nov. 4, 1977	"			Ruba A.	Ralph E. Matthews, et al of 10 th Dist. S.C.	1067	925	}	Lot Altamont Rd. (Thompson "Heritage Hills" Lot 51, Jct. lot 50 Colina Rd.
14280 Nov. 7, 1977	"		Burdette Muriel		Bible Presbyterian Church	1068	27		
16438 Nov. 28, 1977	"	Elias D.			Colonial Pipeline Co.	1069	208	}	Lot Hudson Rd. Butler Tp. Damage Release Advance Construction
17223 Dec. 5, 1977	"			Sybil M.	Jimmy L. Stephens	1069	642		
17686 Dec. 9, 1977	"		Kenneth B.		Frances Adams Eades	1069	931	}	Lot 6 Coachman East Sec II Pt. "Duncan Mills" Sec II Lot 71, Cor Hutchins + Smith Supply Co. of S'burg
19449 Dec. 29, 1977	"	C. R.	+	Rosa P.	James S. Kelley	1070	956		
20635 Jan. 10, 1978	"			Supply Co.	Secretary of State	1071	677	}	Article of Merge, now Stewart Supply Co. of S'burg.
20635 Jan. 10, 1978	"			Supply Co.	Secretary of State	1071	677		
20723 Jan. 11, 1978	"	Charles E.	+	Patricia R.	Joseph F. Cole, et al	1071	710	}	Brown Rd. Lot 3 (1 acre) + Lot 4 (1.81 acres) "Huntington" Pt. lot 30 A Huntington Rd.
23088 Feb. 6, 1978	"		Nancy J.	et al	Robert C. McManus, et al	1073	253		
11285 Oct. 10, 1977	"	Charles E. +		Patricia R.	et al now Heritage Lake	1066	544	}	Amended Restriction - name Saddle Horse Farms changed to Heritage Lake
"	"	"	"	"	"	1066	514		

→ See next page

DIRECT or GRANTOR Index to Deeds — Greenville County, S. C.

6
(D)

REG. U. S. PAT. OFFICE *Chas McCotts* County Indexes Since 1888 An Identifying Trade Mark

Open at Proper Tab according to First Letter or Letters of Name and refer to Buff Sub-Index sheet for page reference.

COTT FAMILY NAME INDEX No. 75 © 1949
MADE BY THE COTT INDEX COMPANY, COLUMBUS, OHIO
SOLD BY WALKER, EVANS & COGSWELL CO., CHARLESTON, S.C.

FILE NUMBER DATE OF RECORD	GRANTOR'S FAMILY NAMES	GIVEN NAMES ABCDEFGHIJ	GIVEN NAMES JKLMNO	GIVEN NAMES PQRSTUVWXYZ	GRANTEES	BOOK	PAGE	No. of Acres	BRIEF DESCRIPTION, LOCATION, ETC. (Not Warranted)
19804 Jan. 3, 1978 25092	Stewart	/		W. J. Jr. et al	Telecable of Greenville, Inc.	1071	237		Cable R/W
Feb. 27, 1978 27504	"	Homer F.			Parker Sewer & Fire Subd	1074	346		Right of Way
Mar. 20, 1978 28268	"		Nelle P	+ Willie Mae et al	J. Carol Gandler, et al	1075	628		2 lots Craig St.
Mar. 27, 1978 30229	"		Jerome D.		James P. Freeman	1075	997		Lots 5+6 Henderson St. Tr. Plat
Apr. 13, 1978 31657	"	et al Armond			Charles S. Fink Jr. et al Redevelopment Authority	1077	17		Tract = 35.95 Acs. Bates Rd.
Apr. 25, 1978 31858	"		James R. + Vera M.		Greenville County	1077	750		Tr. Lot Alice St. "Freetown" Hillville (Fairview Ave.) Bib. St. "Highland Terrace"
Apr. 27, 1978 33896	"		Lucy R.		William P. Rudisill, Jr. et al	1077	911		Lot 24 + pt. lot 25 Montclair Dr.
May 15, 1978 34458	"			Spartanburg, Inc. et al Supply Co. of Inc. et al Supply Co.	Secretary of State	1079	212	}	Articles of Amendment - formerly Stewart Supply Co. of Spartanburg, Inc. now Stewart Supply Co. Inc. Bible Tp.
May 18, 1978 34624	"	Indiv. + as Committee by Charley Ann Stewart by Frank P. McIlwain, Jr. Master			Mary Jones King	1079	459		
May 19, 1978 37131	"		Alfred F. + John H.		Billy Francis Hilliard, et al	1079	533		Lots 34-Through 37 Gladys Dr. "Blud Area"
June 12, 1978 2845	"			Dybil M.	Hurynette W. Noble	1080	918		Lot 13 Lorena Park
July 27, 1978 2844	"		Jerry M.		Joan S. Stewart	1083	952		Lot 42 Pelham Woods Sec. I Augusta Rd.) Lantl Tp.
July 27, 1978 3383	"		Jerry Mills		Joan Marion S. Stewart	1083	953		Sub. Pt. Lot 1 Air Base Dr (Old
Aug. 1, 1978	"		Larry S.		Metropolitan Sewer Subd.	1084	479		Right-of-Way (M 9.4-10-7)

(over)

DIRECT or GRANTOR Index to Deeds — Greenville County, S. C.

REG. U. S. PAT. OFFICE *Chas McCott* County Indexes Since 1888 An Identifying Trade Mark

Open at Proper Tab according to First Letter or Letters of Name and refer to Buff Sub-Index sheet for page reference.

COTT FAMILY NAME INDEX No. 75 © 1949
MADE BY THE COTT INDEX COMPANY, COLUMBUS, OHIO
SOLD BY WALKER, EVANS & COGSWELL CO., CHARLESTON, S.C.

(8)

FILE NUMBER	DATE OF RECORD	GRANTORS FAMILY NAMES	GIVEN NAMES ABCDEFGHIJ	GIVEN NAMES KLMNO	GIVEN NAMES PQRSTUVWXYZ	GRANTEES	BOOK	PAGE	No. of Acres	BRIEF DESCRIPTION, LOCATION, ETC. (Not Warranted)
3703	Aug 3, 1978	Stewart		<i>Cancelled</i>	7-15-82 #1114	80+13k. 77-1036 <i>First Fed. S. & L. Assn</i>	1084	629		Real Prop. Agreement
"	"	"		<i>Cancelled</i>	7-15-82 #1114	80+13k. 77-1036	1084	629		
4286	Aug 8, 1978	"	By Greenville County Tax Col.,	George F. Miller		G. C. Howell	1084	950		"Holly Vista" Lot 60+61 Millersville Rd.
5719	Aug 22, 1978	"	By Greenville County Tax Col.,	George F. Miller		C. C. Howell	Re-Record	1085	829	for Orig. see Deed Bk. 1084 pg. 950 Lot 60+61 Millersville Rd. "Holly Vista"
6275	Aug 25, 1978	"				David M. Willis	1086	132		Howansville Lot S. G. Hwy 11 + S. G. Hwy 14
7563	Sept 7, 1978	"				Robert W. Jr.	1086	963		Amendment to Restrictive Covenant of "Washington Park" - for Orig. see Deed Bk. 1011 pg. 515
7701	Sept 8, 1978	"	<i>Cancelled</i>	8-13-80		Stansell, et al	1086	963		
8552	Sept 15, 1978	"	<i>Cancelled</i>			Susan Jan. First Fed. S. & L. Assn.	1087	64		Real Prop. Agree. "Augusta Rd. Ranches" Hart 7p Lots 44+45 De Oyler Ave.
10451	Oct 2, 1978	"				Ralph E. Lyron De Song Dash	1087	523		Kennew Plant Lot 25 School St. Albany Mills
11036	Oct 6, 1978	"				Joseph H. Poole, et al	1089	80		Plots "Hillside Top" Lot 26 Hillside Dr. "Hillside"
11760	Oct 13, 1978	"				Daniel S. Poole, et al	1089	413		
11935	Oct 16, 1978	"	Douglas			Doris Austin	1089	832		Lot 61 "Powderhorn, Sec I" "Botany Woods" Sec. III Pl. Lot 198 Wilmington Rd.
12265	Oct 18, 1978	"	Denton D.			Great American Sand Co. et al	1089	967		
"	"	"				Willie J. et al	1090	179		Lot Chapman Rd.
"	"	"				L. W. et al	1090	179		
13619	Oct 31, 1978	"	Indiv. + E. sec.			John W. Moffett, et al	1090	994		Lot 15 + lot Harbor Dr. "Lake Harbor"
"	"	"	Indiv. Guardian +			"	"	1090	994	
"	"	"	Mildred H. et al			"	"	"	"	
"	"	"	Margaret S. Grogan			"	"	"	"	
"	"	"	W. A. et al			"	"	"	"	

DIRECT or GRANTOR Index to Deeds — Greenville County, S. C.

(E) REG. U. S. PAT. OFFICE *Chas McCott* County Indexes Since 1888 An Identifying Trade Mark

Open at Proper Tab according to First Letter or Letters of Name and refer to Buff Sub-Index sheet for page reference.

COTT FAMILY NAME INDEX No. 75 © 1949
MADE BY THE COTT INDEX COMPANY, COLUMBUS, OHIO
SOLD BY WALKER, EVANS & COGSWELL CO., CHARLESTON, S.C.

FILE NUMBER DATE OF RECORD	GRANTORS' FAMILY NAMES	GIVEN NAMES ABCDEFGH	GIVEN NAMES IJKLMNO	GIVEN NAMES PQRSTU VWXYZ	GRANTEES	BOOK	PAGE	No. of Acres	BRIEF DESCRIPTION, LOCATION, ETC. (Not Warranted)
13572 Oct. 31, 1978	Stewart			Victoria Ann	Joseph L. Murphy	1090	984		"Northside Gardens" shd. Lot 30 Sullwater Rd.
13600 Oct. 31, 1978	"			Shearon Trudy	John J. Kalpin, et al	1091	1		"Heritage Hills" Lot 16 Butler Springs Rd.
14187 Nov. 6, 1978	"	etal Denton D.			Howard T. Chapman, Jr. et al	1091	382		Pt. Lot 148
14564 Nov. 9, 1978	"	Catherine	etal Antho		Miriam G. Harrett a Ltd pte.	1091	560		Lot 24 Pecans Dr. + Gary Ave.
15349 Nov. 16, 1978	"		Mark K. Indiv. + Exec.		Mauldin Collesium Assn.	1092	134		Easement
16926 Dec. 4, 1978	"		Mildred H. Indiv. + Exec.	Guardian, Att'y-in-fact for Margaret W. G. et al, S. Crowley	James W. McNamee, et al	1093	44		Lot 16 Harbor Dr. Lake Harbor
16958 Dec. 4, 1978	"		Mildred H. +	Guardian, Att'y-in-fact for Margaret W. G. et al, S. Crowley	R. Lenhardt Latham, et al	1093	55		Lot 18 Lake Harbor Lot 185 Sec. IV Forrester Woods
18748 Dec. 20, 1978	"	Catherine + Elizabeth Calder Stewart Elizabeth C.	Mark K			1094	137		Additional Restrictive Covenants
19363 Dec. 29, 1978	"			James M.	Cecelia R. Hlickman	1094	505		Lot Pendleton St.
20470 Jan. 10, 1979	"				Roger A. Klineb	1095	161		Lot 2 Pembroke Lane
23680 Feb. 15, 1979	"			Dybil M.	Jimmy L. Stephens	1097	13		Lot 26 "Lorena Park" Augusta Rd.
24349 Feb. 23, 1979	"		Tr. et al Katie Scott		Helen Babbs Campbell	1097	322		Quit-claim shd. 100 Acres
28089 Mar. 30, 1979	"	Charles E.		Patricia R.	Bharat H. Majmudar, et al	1099	544		Lot 136 Harmon Trail
29583 Apr. 13, 1979	"		Katie Scott		Boyd S. Murphy, et al	1100	377		Lot 37 W. Lario Rd. "Park Hill"
32432 May 7, 1979	"			Robert W. Jr.	Warren Wilson	1101	879	1.99	Acc. Hay Creek Rd. O'Neal Tp.
32895 May 10, 1979	"	Charles E.		Patricia A.	Jack V. Hunt, et al	1102	205		Lot 170 "Heritage Lakes"

DIRECT or GRANTOR Index to Deeds — Greenville County, S. C.

Open at Proper Tab according to First Letter or Letters of Name and refer to Buff Sub-Index sheet for page reference.

KEYS PRINTING CO., GREENVILLE, S. C.

FILE NUMBER	DATE OF RECORD	GRANTORS FAMILY NAMES	GIVEN NAMES ABCDEFGH	GIVEN NAMES IJKLMNO	GIVEN NAMES PQRSTUVWXYZ	GRANTEES	BOOK	PAGE	No. of Acres	BRIEF DESCRIPTION, LOCATION, ETC. (Not Warranted)
34433	May 23, 1979	Stewart		Joseph A., et al		Mary R. McDonald	1103	145		Lot 28 Hillside Dr. "Hillside Hgts."
"	"	"		Kathy V., et al		" "	1103	145		
34434	May 23, 1979	"		John R., et al		Manley S. Bright, et al	1103	148		Sec. I + II Lot 16 Sheffield Rd. "Belmont Hgts."
37692	June 19, 1979	"		Mark K.		Robert A. Hilliard, et al	1105	123		Lot 62 Woodward St.
37585	June 19, 1979	"		(Sela) Leila B., et al		Jack H. Stewart a Gen Pts.	1105	102	19	Acres Old Painter Rd. Oaklawn Sp.
38896	June 29, 1979	"		Mark K.		Forrester Associates	1105	851		Articles of Gen. Partnership & Gordon St. Bldg. 9 "Highlands" Pt. Lot 22 Cor. Washington Ave
445	July 5, 1979	"	Hladysa B.			Earl Bowline, et al	1106	127		
1674	July 16, 1979	"	Blanche	J. Hamilton, III		Feaster Andrew Norwood III et al	1106	764		Lots 25+26 "Park Hill"
1765	July 17, 1979	"		Maurice Woodrow J.		Walter S. Daniel, et al	1106	815		Lot 273 "Pinnettia" Sec II
3216	July 27, 1979	"			Sylvia R.	Metropolitan Sewer Suid	1108	28		Right of way (26-3-16) Road
4212	Aug 3, 1979	"		Marvin H.		Henry A. Stewart	1108	549		Right of way easement, Jordan
5733	Aug 17, 1979	"			Daniel Walter et al	Thomas J. Gallagher et al	1109	575		Lot 36 Julian (Julian) Ave.
"	"	"			Duran S.	" "	1109	575		
6037	Aug 20, 1979	"	E. M.			Carlton J. Stewart et al	1109	762		Power of attorney
6105	Aug 21, 1979	"		Harold Milton + Marion H.		Bobby B. Williford, et al	1109	775		Lot 37 "Carter's Grove" Sec II Bates Sp.
8079	Sept 6, 1979	"		Frances H.		Bobby S. Hawkins	1110	905		Int. Lots 66, 67 + 70 Hwy 276

DIRECT or GRANTOR Index to Deeds — Greenville County, S. C.

(7)

Open at Proper Tab according to First Letter or Letters of Name and refer to Buff Sub-Index sheet for page reference.

KEYS PRINTING CO., GREENVILLE, S. C.

FILE NUMBER DATE OF RECORD	GRANTORS FAMILY NAMES	GIVEN NAMES ABCDEFGHIJ	GIVEN NAMES JKLMNOPQ	GIVEN NAMES RSTUVWXYZ	GRANTEES	BOOK	PAGE	No. of Acres	BRIEF DESCRIPTION, LOCATION, ETC. (Not Warranted)
8802 Sept 13, 1979	Stewart		Larry L.		Metropolitan Denver Ind'd et al	1111	335		Agreement
10467 Sept 27, 1979	"	B. Dianna	James B., Jr.		Arthur S. Johnson, Jr.	1112	308		Lot 239 "Belle Meade" Sec. III Horse Hgts.
14590 Oct. 30, 1979	"	Daniel Cochran			Stephen C. Kent, et al	1114	600		Lot 19 Range View Dr. "White
15820 Nov. 8, 1979	"			Sybil M.	Robert E. Stedman et al	1115	218		Lot Lorena Dr.
16482 Nov. 15, 1979	"		Martha Janet		Martha H. Danenport	1115	636		Lot County Road
17428 Nov. 23, 1979	"			Sybil M et al	Robert E. Stedman, et al	1116	252		Construction Deed for orig. see Sub Bk 1115 Pg. 218 Lot Lorena Dr.
18833 Dec. 7, 1979	"		Mark Keith		RDW Enterprises, Inc.	1116	988		Mills Sec. II Lot 101 Speed St. Victor. Monaghan
19302 Dec. 12, 1979	"		J. W. Jr.		Gen. Bank & L. Co.	1117	267		Real Prop. Agree.
19902 Dec. 18, 1979	"		Mark K. et al		Napoleon Davis et al	1117	526		Lot etia Street
20290 Dec. 21, 1979	"	Clarke B.			Eleanor D. Harris	1117	805		Springs Tp. Green Lot. Lots 1-6 Morrow St. Chick
23125 Jan. 28, 1980	"		Julia et al		Jackie C. Spearman	1119	647	1.2	Acres S.C. Hwy. 418
23640 Feb. 1, 1980	"	A. William et al			Four Meadows Farm	1119	979		Restrictions
23632 Feb. 1, 1980	"	A. William et al			Richard A. Ashmore et al	1119	977	5.41	Shoals Rd. Chick Springs Tp. Ac. Also int. 1.43 Ac. Hibbs
23635 Feb. 1, 1980	"	A. William et al			A. William Stewart, et al	1119	975	5.94	Rd. Chick Springs Tp. Ac. Also int. 1.43 Ac. Hibbs Shoals
25295 Feb. 21, 1980	"	Carolyn B.			D. D. Stewart	1120	880		"Wood" Sec. III, Butler's Tp. Lot 145 - C Brittony Dr. add Battery
26999 Mar 1, 1980	"		Larry L.		Lynda B. Stewart	1121	937		"Pine Crest" Mauldin Lot. Lots 66, 67 & 68 Foxwood Dr.

DIRECT or GRANTOR Index to Deeds — Greenville County, S. C.

Open at Proper Tab according to First Letter or Letters of Name and refer to Buff Sub-Index sheet for page reference.

KEYS PRINTING CO., GREENVILLE, S. C.

(G)

FILE NUMBER DATE OF RECORD	GRANTORS FAMILY NAMES	GIVEN NAMES ABCDEFGH	GIVEN NAMES IJKLMNO	GIVEN NAMES PQRSTUVWXYZ	GRANTEES	BOOK	PAGE	No. of Acres	BRIEF DESCRIPTION, LOCATION, ETC. (Not Warranted)
27317 Mar. 14, 1980	Stewart		Mark K.		Larry N. Dineen, et al	1122	127		Mill Village ^{III} Lot 106 W ^{SE} Beth St. Monaghan
32556 May 7, 1940	"	A. William et al			Samuel M. Bowen Littlejohn	1125	281	5.01	acres = Lot 5 Gibbs Shoals Rd. Chick Sprng Sp. also mt. 1.43 acres Gibbs Shoals Rd.
"	"	"			" " " "	1125	281		Creek Rd. Lot 33 Luther St. also lot Busby
34434 May 29, 1980	"	Annaly Sandra Jo Lynn Stewart Evelle now Sandra Jo Lynn Stewart Evelle	Lynn Sandra Jo		William C. Stuart	1126	597		Lot 145-C Brittany Dr. "Botany Woods" Butler Sp.
34524 May 30, 1980	"	Annaly Carolyn B. Stewart Carolyn B. et al			S. Michael Hardy et al	1126	685		" " " "
"	"	D. D. et al			" " " "	1126	685		"Mill" Lot 109 Preece St. "Mills
35168 June 9, 1980	"		Mark K. et al		Carlyde A. Edge	1127	142		Acc. Cable Rd.
35254 June 9, 1980	"			J. W.	Barry A. Powell	1127	165	4.67	Real Prop. Agreement
199 July 2, 1980	"	Cancelled Dennis S. Tankersley S.M.C.	8-15-84	4935	S. + B.R. 86-979 Did Fed. S. + S. Assn	1128	612		Lot Eastey Bridge Rd.
645 July 9, 1980	"	Elizabeth C. et al			Allan B. Clark, et al	1128	850		Int 5 tracts Butler Ave. Chanticleer Sec. 1 Lot 70 W. Seven Oaks Dr. also mt. Stage
3463 Aug 6, 1980	"			Supply Co.	Iris D. Stewart et al	1130	533		William B. Cummings
4936 Aug. 19, 1980	"	David E. &		Virginia H	Cecil Guy Hunter, Jr.	1131	462		James T. Kellitt
6318 Aug. 29, 1980	"	A. William et al			" " "	1132	252	5.21	Lot 171 Cloverdale Ln. Bullingham Sec. 1
8029 Sept 12, 1980	"			John R. Jr.	" " "	1133	186		
8029 Sept 12, 1980	"			Linda B	" " "	1133	186		
11851 Oct 15, 1980	"	M/A Clara M. Pitt Clara M.			Roy A. Barton, Jr. et al	1135	486		Lot 226 Elizabeth Dr.

DIRECT or GRANTOR Index to Deeds — Greenville County, S. C.

(G)

Open at Proper Tab according to First Letter or Letters of Name and refer to Buff Sub-Index sheet for page reference.

KEYS PRINTING CO., GREENVILLE, S. C.

FILE NUMBER DATE OF RECORD	GRANTORS FAMILY NAMES	GIVEN NAMES ABCDEFGHIJ	GIVEN NAMES JKLMNO	GIVEN NAMES PQRSTUVWXYZ	GRANTEES	BOOK	PAGE	No. of Acres	BRIEF DESCRIPTION, LOCATION, ETC. (Not Warranted)
12096 Oct. 17, 1980	Stewart				W/la Stewart - Bk Assoc. William C. Stuart Ptn. et al	1135	629		5 Parcels
12782 Oct. 23, 1980	"	Donnie S. Lusk cancelled	etal	6-2-81 # 33479	South Carolina National Bank " " " "	1136	63		Real Prop. Agree
"	"	Donnie S. Lusk cancelled	etal	6-2-81 # 33479	" " " "	1136	63		
14694 Nov. 11, 1980	"				Sybil M. Jerry Lee Moore Partners of W/la Stewart - Bk Assoc.	1137	126		Lat. Owens Rd.
14693 Nov. 11, 1980	"	Mrs. George D.			(Sybil Moore) William C. Stuart et al	1137	127		Lat. Brumby Creek Rd.
14693 Nov. 11, 1980	"	Mrs. George D.			(Sybil Moore) William C. Stuart et al	1137	128		Lat. Brumby Creek Rd.
14693 Nov. 11, 1980	"	Mrs. George D.			(Sybil Moore) William C. Stuart et al	1137	129		Lat. Brumby Creek Rd.
15706 Nov. 21, 1980	"	H. W.			Hope J. Stewart	1137	757		Club Ests. Int lots 140, 141 + 142 Country
17373 Dec. 9, 1980	"	A. William			Charles R. White, et al	1138	682	2.23	Spqr Tp. Acres Gibbs Shoals Rd. Chick
23451 Feb. 18, 1981	"			T. et al	Patricia Anne Charles W. Dutz, Jr et al	1142	932		Dunkland Park Lot 33 Cr. McMain + Dunkland Dr.
23871 Feb. 24, 1981	"			etal	Robert B. Alvin Stewart	1143	182		Enore Annex Int. lot 9 + Pt. lot 8 minus Sd.
28980 Apr. 15, 1981	"	By master Frank P. Mc Bowman, Jr. Edward Lee Jr. Joseph Burgin			Bentley et al Gloria Jean E. Stewart	1146	326		Chick Spqr. Tp. Int lot Edwards Ave. (Formerly Hugh Rd)
29581 Apr. 22, 1981	"	(Now Gloria Jean E. Stewart Bentley) Gloria Jean			Dean Bentley	1146	750		Spqr Tp. Int. lot Edwards Ave. Chick
31254 May 8, 1981	"				John J. Susan N. Calvin Fox	1147	688		Sec. 2 Lot 61 Derby Rd. Coachman Ests
32206 May 19, 1981	"				Louise S. Fulmer Willie M. J. A. Fulmer, and/or	1148	354		Power of attorney App. "Park Hill"
33197 May 27, 1981	"				Mary Kay Carol D. Hull	1149	40		Lot 64 Brookwood Dr. + Melville

DIRECT or GRANTOR Index to Deeds — Greenville County, S. C.

Open at Proper Tab according to First Letter or Letters of Name and refer to Buff Sub-Index sheet for page reference.

KEYS PRINTING CO., GREENVILLE, S. C.

(H)

FILE NUMBER DATE OF RECORD	GRANTORS FAMILY NAMES	GIVEN NAMES ABCDEFGHIJ	GIVEN NAMES JKLMNO	GIVEN NAMES PQRSTUVWXYZ	GRANTEES	BOOK	PAGE	No. of Acres	BRIEF DESCRIPTION, LOCATION, ETC. (Not Warranted)
34423 June 11, 1981	Stewart	NKA	Joan Marion S. Looper	Joan Marion S.	Isaiah J. Smith, et al	1149	782		Rd. 1 Grant Jp. Pt. Lot 1 Air Base Dr. (old Augusta Sec. III Sville Austin Tp.
35119 June 18, 1981	"	F/K/A	Karen S. Smith	Karen M.	Mendal A. Smith	1150	246		Int Lot 218 Sullwood Cir. Westwood
35438 June 23, 1981	"		Frances S. + Juanita S. et al	Raymond P. et al	Robert J. Poterala, et al	1150	400		Lot 12 Rocky Creek Acres Sec. I
473 July 1, 1981	"		Norma		James M. Woods, et al	1150	980		Lot 60 Judson Mills Sec. I
953 July 10, 1981	"				Sybil M. Lee Road Baptist Church	1151	533		Lot 6 Chick Sps. Tp.
952 July 10, 1981	"				Sybil M. Lee Road Baptist Church Pts.	1151	535		Rd. Chick Sps. Tp. Lots 1, 2, 3 E. Lee Rd. (Formerly Edwards
4500 Aug. 19, 1981	"				Square County of Greenville Society of the 21st a N.Y. Corp.	1153	798		Storm Water Retention Agree Hills Sec. I
6769 Sept. 14, 1981	"		Daniel + Kim Myung		The Equitable Life Assurance Co. Inc.	1155	15		Lot 4 Walker Springs Rd. East Park - Mauldin
7778 Sept. 25, 1981	"				John R. Indiv + Exec Me.	American scenic Realty	1155	793	Lot 47 Woodridge Circle Winder
7943 Sept. 29, 1981	"				Supply Co.	Lawrence Michael Stewart	1155	958	Lot Hampton Ave.
8389 Oct. 2, 1981	"				Wilbert L.	Robbie Jo Yeargin	1156	157	Lot 15 Dale Dr.
8459 Oct. 2, 1981	"		Mark K. et al		Raymond LaBonte et al	1156	185		Acres Lot 10 Lanford St. Fairfield
9265 Oct. 12, 1981	"				a 200 Pts Square	Bi-Lo, Inc.	1156	640	Short Term Lease
9264 Oct. 12, 1981	"				10 200 Pts Square	Rite Aid of S.C. Inc.	1156	644	Short Term Lease
9261 Oct. 12, 1981	"				10 200 Pts Square	Abold Inc et al	1156	649	Lease Conditional assignment of
17214 Feb. 1, 1982	"				Inc. Supply Co.	David S. Jappan	1161	730	see Deed BK 839, Page 287 Assignment of Lease, for Lease

DIRECT or GRANTOR Index to Deeds — Greenville County, S. C.

(H)

Open at Proper Tab according to First Letter or Letters of Name and refer to Buff Sub-Index sheet for page reference.

KEYS PRINTING CO., GREENVILLE, S. C.

FILE NUMBER DATE OF RECORD	GRANTORS FAMILY NAMES	GIVEN NAMES ABCDEFGHIJ	GIVEN NAMES JKLMNO	GIVEN NAMES PQRSTUVWXYZ	GRANTEES	BOOK	PAGE	No. of Acres	BRIEF DESCRIPTION, LOCATION, ETC. (Not Warranted)
17213 Feb. 1, 1982	Stewart			Inc. Supply Co.	David S. Lappan	1161	729	(8.39) 8.4	Carolina Dr. Chick Spgs. Tp. Sec - lots 5 thru 10 US Hwy 29 +
17965 Feb. 10, 1982	"	By Greenville County clerk of court		Caroline W. Mattos	Soldie W. Stewart	1162	285		Int Lot 23 Edwards Rd. Liberty Park
20728 Mar 17, 1982	"	Conner E.		Mark K.	Julius H. King	1163	984		Lot 22 Judeon Rd. Denville Austin Tp.
21291 Mar. 24, 1982	"			Martha Carol Blakely	Martha W. Blakely	1164	292		Int. Lot 52 Helen St. "Forest Park" Ave. "Pleasant Valley"
22182 Apr. 2, 1982	"			Mark K.	R.K. Associates A Pts.	1164	882		Lot 9 + Pt. lot 8 Pleasant Ridge
22212 Apr. 5, 1982	"	NKA Joan		S. Loopen Joan S.	III. et al Fletcher Marion Monte	1164	930		Lot 42 Sec. I Pelham Woods
23397 Apr. 20, 1982	"			Pearl E.	Rufus Lindsay Stewart,	1165	586		4 Tracts
25036 May 11, 1982	"	Estate of: By Clerk of Court		Caroline et al Wilbert,	City of Greenville	1166	663		Lot Gower St. Hills, No. 1
26099 May 24, 1982	"	Charlotte R		et al	Hazel M. Anthony	1167	348		Lot 129 Wentworth St. Chestnut
28798 June 23, 1982	"			Kathryn S.	Clarence E. Garrett, Jr.	1169	106		Strip
359 July 6, 1982	"	Camilla Huguley			Carlton D. Stewart	1169	744		Power of Attorney
358 July 6, 1982	"	Carlton D.			Camilla Huguley Stewart	1169	750		Power of Attorney "Chestnut Hills" # 17
838 July 12, 1982	"			Mark K. et al	W. Michael Griggs	1169	963		Int. lot 137 Folkstone St. Payment of liquidated Damages
1898 July 13, 1982	"	Charles R.			James Terry Laws	1169	993		et al Cancellation of Lease Following
1744 July 22, 1982	"			Kathryn S.	Clarence E. Garrett, Jr.	1170	566		Easement & Right of Way Agreement "Pleasant Valley"
2594 Aug 2, 1982	"			John R.	Community Bank	1171	113		Lot 132 Pleasant Ridge Ave.

DIRECT or GRANTOR Index to Deeds — Greenville County, S. C.

6

☞ Open at Proper Tab according to First Letter or Letters of Name and refer to Buff Sub-Index sheet for page reference.

KEYS PRINTING CO., GREENVILLE, S. C.

(I)

FILE NUMBER DATE OF RECORD	GRANTORS FAMILY NAMES	GIVEN NAMES ABCDEFGH	GIVEN NAMES IJKLMNO	GIVEN NAMES PQRSTUVWXYZ	GRANTEES	BOOK	PAGE	No. of Acres	BRIEF DESCRIPTION, LOCATION, ETC. (Not Warranted)
2978 Aug 5, 1982	Stewart	Huguley Camilla			Carlton D. Stewart	1171	550		In Original Deed Bk 1169 Pg. 744 First Amendment to Power of attorney
9823 Oct. 22, 1982	"			et al Margarie Mayes	Louise Mayes	1176	63		Int. Lot 12 Nichols St
10275 Oct 28, 1982	"	^{Cancelled} Dannie S. Inksbury WMC	" 19-85 *	11209 S. + Bk 92-525	American Fed. S. + L. Assn.	1176	279		Real Prop. Agree.
11237 Nov. 8, 1982	"		Frances b. +	Robert W.	Deleahle of Greenville, Inc.	1176	855		Right of Way Easement
11237 Nov. 8, 1982	"			Nancy J.	Deleahle of Greenville, Inc.	1176	919		Right of way Easement
12193 Nov. 18, 1982	"			et al Robert E.	et al Carlton Michael Lindsey	1177	491		Lot 220 Buckingham Rd. "Paw Est. Sec. B
"	"			et al Wanda A.	"	1177	491		
13411 Dec. 2, 1982	"		Jane H.	Paul M.	James S. Fulyford	1178	353		Brook Glenn Gardens Lot 44 Kensington Road
13409 Dec. 2, 1982	"			et al Walter D.	et al James L. Rawson	1178	364		Lot 3 + 4 Woodville Hgts. Sec. 7
"	"			et al Susan S.	" " " "	1178	364		
15903 Dec. 30, 1982	"			et al Margie	Mamie Culbertson	1179	867		Pine Mt. Sp. Pt. Tract 1 Sulphur Spgs. Rd. Est.
15902 Dec. 30, 1982	"			et al Margie	Mamie Culbertson	1179	868		Lot 16 William Dr. Wymette View"
16292 Jan. 4, 1983	"		Edith M.	Lewis C.	K. W. Moore	1180	215		Lot 42 Crestmore Dr. Grand
18623 Jan 31, 1983	"	^{Cancelled # 20794} Dannie S. Inksbury WMC		et al Square	Company Provident Nat'l Assn.	1181	665		Assignment of Lease
18781 Feb. 1, 1983	"		Carolee J.		Jerry P. Evans	1181	677		Special Power of attorney

over

DIRECT or GRANTOR Index to Deeds — Greenville County, S. C.

(I)

☞ Open at Proper Tab according to First Letter or Letters of Name and refer to Buff Sub-Index sheet for page reference.

KEYS PRINTING CO., GREENVILLE, S. C.

FILE NUMBER DATE OF RECORD	GRANTORS FAMILY NAMES	GIVEN NAMES ABCDEFGHIJ	GIVEN NAMES JKLMNO	GIVEN NAMES PQRSTUVWXYZ	GRANTEES	BOOK	PAGE	No. of Acres	BRIEF DESCRIPTION, LOCATION, ETC. (Not Warranted)
20664 Feb. 21, 1983	Stewart	Trading as Stewart Lumber Co. H. F.			Nell B. Hicks	1182	846		Lot 69 White Horse Hgts. Paria Mt Tp. Sec 3
"	"	"	Lumber Co.		" " "	1182	846		
20741 Feb. 24, 1983	"		Martha B.		Billy M. Woods et al	1182	890	1.10	Acc. U.S. Hwy 25
20886 Feb. 23, 1983	"	Clara Inez	M. D. ^{et al}	11-29-83 4-17-93 Oct 13, 83-538	American Fed. S. & L. Assoc.	1183	75		Real Prop Agree
21159 Feb. 25, 1983	"		Mark K.		Alberta G. Anderson	1183	195		Lot 2 Judson Rd North Horiz. Prop. Reg
22511 Mar 9, 1983	"			et al Warren S.	Marie S. Sargent	1184	97		Townhome # B-1 McDaniel Green
22623 Mar 10, 1983	"	Barney Lee	et al		Ruth B. Stewart	1184	124		Int. Lot 11 Mc Bee Blvd. Blk H. also strip
"	"	Bobby E.	et al		" " "	1184	124		also strip
22625 Mar 10, 1983	"		Marcus D.		Ruth B. Stewart	1184	126		Int Lot 11 Mc Bee Blvd. Blk H. to Greenville County
24078 Mar 23, 1983	"			Square	Sandra S. Cason	1	444		Dedication of Streets & Roads Sec Pt. 1 Chick Spur Tp. Lot 1 (2.27 ac.) Gibbs Shoals Rd.
26889 Apr. 15, 1983	"	R. William	et al		C. Dan Stovall et al	1186	483		
26964 Apr. 18, 1983	"	A. William	et al		First Fed. S. & L. Assoc.	1186	575		Easement
"	"	Dearna	et al		" " "	1186	575		
30802 May 19, 1983	"	Elle D.			Albert D. Dwyer et al	1188	531	9.63	Acres Fanning Dr.
30711 May 19, 1983	"		Mozelle D.		Dyanne B. Stewart	1188	549		Lot Highland Dr.
33511 June 13, 1983	"	Daniel C.			Eugen J. Krawiec et al	1190	53		Lot 63 Old Mill St. Sec. II

DIRECT or GRANTOR Index to Real Estate Deeds -- Greenville County, S. C.

Open at Proper Tab according to First Letter or Letters of Name and refer to Buff Sub-Index sheet for page reference.

KEYS PRINTING CO.

FILE NUMBER DATE OF RECORD	GRANTORS FAMILY NAMES	GIVEN NAMES ABCDEFGHIJ	GIVEN NAMES KLMNNO	GIVEN NAMES PQRSTUWXYZ	GRANTEES	BOOK	PAGE	NO. OF ACRES	BRIEF DESCRIPTION, LOCATION, ETC. (NOT WARRANTED)
35444 June 27, 1983	Stewart			Partnership Square	R.O.C. Enterprises Partnership	1191	228		"Boland Park" Lot 11 R/W Boland Ct. 177 Hesper Ave.
787 July 8, 1983	"	Clarice AK/A Elizabeth J. Parson	J. Parson		Lottie Ruth Adams ^{Clark}	1192	3		Int lot Green Ave also lot
3417 July 29, 1983	"	Elizabeth J.			Thomas E. Bailes, etal	1193	391		Lot 3 Barwood Stratton Place "Huntington"
3975 Aug 3, 1983	"		Nancy J.		Robert W. Stewart	1193	691		Int. lot 26 Cor. Huntington Rd. +
5003 Aug 11, 1983	"			etal Orton Lee	Sec. of State	1194	251		Articles of Incorporation Gleny Mills Brandy Plant
7515 Sept 1, 1983	"	Delora M. Massey	Delora M. Massey	Ann Massey	Edward	1195	647		Bond for Title - Lot 203 sec I
8407 Sept 12, 1983	"		Martha J.		Frank A. Vandynoff	1196	105		Lot 1 Augusta Ct.
11019 Oct 3, 1983	"		Mark H. etal		Jairo P. Martinez	1197	631		Lot 4 Briqg Ave (aka Bailey St.)
12701 Oct 18, 1983	"	Craig H. etal			George T. Hughes ^{etal}	1198	713	}	Lot 126 Sugar Ck. Ln. Sugar Creek Sec 1
" "	"	Helen B. etal			" " "	1198	713		
14140 Oct 31, 1983	"		James L.		Mozelle S. Stewart	1199	583		Springs Sp. Lot 3 Hwy. No 101, Chick
14743 Nov 3, 1983	"		Kascenia U. etal		Nettie Lou Fisher	1199	900		Int Lot 1
16132 Nov 17, 1983	"		Mozelle S.		Curtis C. Hipp	1200	712		Sp Lot 3 Hwy 101 Chick Spg.
17535 Dec 1, 1983	"	Blanche D. J. Hamilton III			Mary M. Pearce	1201	603	9.2	acs. Parkins Lake Rd. Woodfields
17633 Dec 5, 1983	"		Mark F.		R. F. Associates	1201	928		Lot 4 Woodmont Lane
19951 Dec 22, 1983	"	Elizabeth C. etal			Abdul A. Choudry ^{etal}	1203	112		Pt lot 33 Paramount Park

DIRECT or GRANTOR Index to Real Estate Deeds - Greenville County, S. C.

(9)

Open at Proper Tab according to First Letter or Letters of Name and refer to Buff Sub-Index sheet for page reference.

KEYS PRINTING CO.

FILE NUMBER DATE OF RECORD	GRANTORS FAMILY NAMES	GIVEN NAMES ABCDEFGH	GIVEN NAMES IJKLMNO	GIVEN NAMES PQRSTUVWXYZ	GRANTEES	BOOK	PAGE	NO. OF ACRES	BRIEF DESCRIPTION, LOCATION, ETC. (NOT WARRANTED)
21859 Jan. 13, 1984	Stewart			Willie	Albert C. Cape et al	1204	324	27.0	Acres Horse Creek
23792 Feb. 1, 1984	"			Robert H. Jr.	Edward Kirby, Jr.	1205	585		Rd. + State Hwy. 415 O'Neal Sp. Int. Lot 6 = 9/10 acs. Greenville
23834 Feb. 1, 1984	"	Ethel et al			Baccus Poole et al	1205	591		Saluda Sp. for orig. and Deed Bl. 507 pg 304 Int. 9.5 acs, Hart Cut Rd, E. states
24979 Feb. 14, 1984	"	Hope J.			H. W. Stewart	1206	249		Int. Lot 14 1/2 Country Club Huntington
27403 Mar. 7, 1984	"	Frances B. +	Raymond P.		George C. Barrett et al	1207	633		Lot 24 Stratton Place Isaqueena Park
28405 Mar. 15, 1984	"		Mark J.		Roger L. Henderson	1208	165		Int. Lot 114 Dupont Dr.
29018 Mar. 21, 1984	"		Marcus H. et al		Easton Properties	1208	588		Agreement of Partnership Easton Properties memorandum
31451 Apr. 9, 1984	"	Effie et al			Arden J. Stewart Jr.	1210	136		Trust Agreement
31468 Apr. 9, 1984	"	Effie et al			Arden J. Stewart Jr.	1210	141		Lot 32 36/100 ac. landpl.
33180 Apr. 24, 1984	"			Kuth S. et al	Mary Emma Japp Sedduth	1211	69	3.12	acs. Hwy 14 O'Neal Sp. + alley
33725 Apr. 27, 1984	"		James P.		Johnny W. Johnson et al	1211	427		Tract C. Andrews Dr
36415 May 18, 1984	"	now Elizabeth R. Arnold Elizabeth R.			Joseph Tony Ramey	1212	896		Sub lot 9 wadesville Hpts Blk A2
37957 May 31, 1984	"	now Jamie P. McCullough Jamie Pike			Smith + Steele Bldg Inc.	1214	16		Parkway Mall Rd. Int. Lots 11+12 Watkinson (now)
38133 June 1, 1984	"		Ken C. et al		Greenville County et al	1214	188		Drainage Assistance Agreement
"	"		Margaret A. et al		" "	1214	188		
40003 June 19, 1984	"		Linda M.		Harold Mitchell et al	1215	257		Lot 13 Riverwoods, Sec II

DIRECT or GRANTOR Index to Deeds — Greenville County, S. C.

()

☞ Open at Proper Tab according to First Letter or Letters of Name and refer to Buff Sub-Index sheet for page reference.

(2)

FILE NUMBER DATE OF RECORD	GRANTORS FAMILY NAMES	GIVEN NAMES ABCDEFGHIJ	GIVEN NAMES JKLMNO	GIVEN NAMES PQRSTUVWXYZ	GRANTEES	BOOK	PAGE	No. of Acres	BRIEF DESCRIPTION, LOCATION, ETC. (Not Warranted)
40047 June 19, 1984	Stewart			Michael Lawrence	etal Jerald D. Montgomery	1215	293		Lot 4 Hampton Ave Greenville + Laurens Counties
2898 July 16, 1984	"			B. et al Virginia	etal J. Carl Chandler	1217	918		Lot 2500 Fairview Sp. 5 acs. Harrison Bridge Rd. Highland Sp.
4501 Aug 10, 1984	"	Ella D.			Sarah W. Paul	1219	42	5	ac. Mt Lebanon Church Rd Park
16734 Aug 30, 1984	"	Carroll Wayne +	Rhyland D.		etal Michael R. Griffin	1220	701	11.10	ac. Mt Lebanon Church Rd Park
18063 Oct 1, 1984	"			Mark R. et al	etal Allan D. Jeffery	1223	53		Lot 114 Dupont Dr. + Ferguson
15451 Nov 21, 1984	"			Kate B + Thomas C.	etal Richard A. Case	1226	898		Parcel Bag Creek Rd. North Gardens
16616 Dec 3, 1984	"			W. C. Jr. et al	etal Helen R. Jones	1227	771		Lot 6 + Pt. Lots 5, 7, + 8, Sec 2 Dingide
18138 Dec 17, 1984	"			Heather et al Joyce	etal Charles B. Campbell	1228	947		Sub lot 14 Highlawn Ave
22339 Jan 29, 1985	"			James D. + Sheryl H.	etal John S. Eford	1231	970	1.00	ac. Davenport Rd.
24952 Jul 25, 1985	"			James Dilmore	etal Evelyn Stewart Linder	1233	605		Power of Attorney
25711 Mar 1, 1985	"			Burney L. + Marcus D. et al	Hospital St. Francis Community	1234	12		Lot 11 McKee Blvd.
"	"			Lobby E. et al	" " "	1234	12		
25612 Mar 1, 1985	"			Mildred H. et al	etal Raymond V. Russell	1234	22		Sub lot 6 Bowen St.
28204 Mar 25, 1985	"	Dale A.	+ Wanda B.		etal Kenneth Morris Greene	1235	548		Pt Lot 30 Grandview Circle
28272 Mar 26, 1985	"	H. W.			Larry W. Essick	1235	604		Lot 142 Country Club Est.
28273 Mar 26, 1985	"			Margie et al	etal Donnie Melvin Baxter	1235	608		Sub Lots 2 + 3 Anderson Rd.

DIRECT or GRANTOR Index to Deeds — Greenville County, S. C.

(2)

Open at Proper Tab according to First Letter or Letters of Name and refer to Buff Sub-Index sheet for page reference.

()

FILE NUMBER DATE OF RECORD	GRANTORS FAMILY NAMES	GIVEN NAMES ABCDEFGHIJ	GIVEN NAMES JKLMNO	GIVEN NAMES PQRSTUVWXYZ	GRANTEES	BOOK	PAGE	No. of Acres	BRIEF DESCRIPTION, LOCATION, ETC. (Not Warranted)
28278 Mar 26, 1985	Stewart			Esther Queen	Patricia Ann Mouton	1235	673		Lot
28279 Mar 26, 1985	"			Esther Queen	Joel Stella Henderson	1235	674	11	acres
28962 Apr 1, 1985	"	Keith Billy	+ Kay B.		David T. Meyer ^{etal}	1236	05	1.79	Satterfield Place Ac = Lot 13 Satterfield Rd.
29870 Apr 5, 1985	"			W. Harrison Enger ^{etal} Sherrice	Glenn L. Cash ^{etal}	1236	571		Lot Curston St. Kanatonah Pt. Blk 2.
"	"				" " "	1236	571		
32014 Apr 25, 1985	"	Frances A.	etal		Bobby L. Hawkins	1237	925		Lot 7.5 acw Hawkins Rd.
33394 May 3, 1985	"			Andrew & William Thomas Jr ^{etal} William	Charles H. Dye ^{etal}	1238	770		
"	"			Kenley C. & Robert L.	" " "	1238	770		2.579 acw Fairview Rd.
34130 May 10, 1985	"	Jack C.	etal		William O. Carpenter ^{etal}	1239	199		Lot 16 Henderson Rd. Bomer Esch. Sec E-1
"	"	Nancy M.	etal		" " "	1239	199		
34535 May 14, 1985	"	James B. & John A.			Robert H. Sudd	1239	435		Particular Covenants to Belmont Hpts. etc.
35419 May 22, 1985	"	By master w Daniel Yarborough Jr		Willie E.	Sec of Housing & Urban	1240	07		Lot 4 Canterbury Sec 1
"	"	By master w Daniel Yarborough Jr		Wynetta L.	" " "	1240	07		
35931 May 28, 1985	"	Garry N.			Victoria S. Stewart	1240	415		also Parcel Int 1 acre also 0.504 acs.
37473 June 1, 1985	"	Marcus			Robert E. Druppitt	1241	517		Lot 1 Ashton Bldg. etc
39838 June 28, 1985	"	Melinda S.			Roger B. Stewart	1242	998		Int Lot

DIRECT or GRANTOR Index to Deeds — Greenville County, S. C.

REG. U. S. PAT. OFFICE *Chas McCott* County Indexes Since 1888 An Identifying Trade Mark

Open at Proper Tab according to First Letter or Letters of Name and refer to Buff Sub-Index sheet for page reference.


COTT FAMILY NAME INDEX No. 75 © 1949
MADE BY THE COTT INDEX COMPANY, COLUMBUS, OHIO
SOLD BY WALKER, EVANS & COGSWELL CO., CHARLESTON, S.C. ()

FILE NUMBER	DATE OF RECORD	GRANTORS FAMILY NAMES	GIVEN NAMES ABCDEFGHIJ	GIVEN NAMES KLMNO	GIVEN NAMES PQRSTUVWXYZ	GRANTEES	BOOK	PAGE	No. of Acres	BRIEF DESCRIPTION, LOCATION, ETC. (Not Warranted)
2138	Jul 19 1985	Stewart	Barbara			Boyd R. Stewart	1244	589		St. Int Lot 23 gamison Grand View Hgts.
3968	Aug 2 1985	"	Sale A.		Wanda B.	James L. Boggs etal	1245	643		Lot 30 Grand View Circle
4865	Aug 12 1985	"			Sarah Mason etal	Anne J. Pittman	1246	271		Lot Hampton Ave.
6491	Aug 23 1985	"			Mark K. etal	Michael P. McKee etal	1247	154		Chestnut Hills, #1 Lot 137, Folkstone St.,
7835	Sept 4 1985	"			Sybil	Sandra S. Cisson	1247	986		Power of attorney Ave
8091	Sept 6 1985	"			J. Wilton etal	Mavis M. Crepper etal	1248	190	1.41	Ac. Cr. Butler Ave + Hampton
8767	Sept 12 1985	"			Larry D. etal	Worth D. Figer	1248	714		Lot 63, Cornemara Place Heritage Lakes
"	"	"			Lynnda B. etal	" " "	1248	714		also pt. strip Int lot 7 Corner Ct.
14418	Oct 25 1985	"	Calvin D.		Mason etal	Ralph L. Anderson jr.	1251	974		
16973	Nov 15 1985	"			Sarah	John W. Brady III	1253	445		Lot Hampton Ave. Coral Ridge
16937	Nov 15 1985	"	C. D.			Bury Dale Zimmerman etal	1253	422		Lot 40 Hastings Circle
16924	Nov 15 1985	"	Gertrude G. etal			Donald Whitman etal	1253	429		Lot 3 Park Ave also Lot
22908	Jan 10 1986	"			James D. & Sheryl H.	Johnny Lee Payne etal	1257	366		Lot 26 = 2.41 acs woodforest
24276	Jan 23 1986	"	Billy Joe etal			Marney L. Hannon etal	1258	158		Lot 44 Sail Ave. Valley Haven Acres, Sec 4
"	"	"	Anne H. etal			" " "	1258	158		O'Neal Sp.

(over)

DIRECT or GRANTOR Index to Deeds — Greenville County, S. C.

() REG. U. S. PAT OFFICE *Chas McColl* County Indexes Since 1888 An Identifying Trade Mark

 Open at Proper Tab according to First Letter or Letters of Name and refer to Buff Sub-Index sheet for page reference.

COTT FAMILY NAME INDEX No. 75 © 1949
MADE BY THE COTT INDEX COMPANY, COLUMBUS, OHIO
SOLD BY WALKER, EVANS & COGSWELL CO., CHARLESTON, S. C.

FILE NUMBER DATE OF RECORD	GRANTORS FAMILY NAMES	GIVEN NAMES ABCDEFGHIJ	GIVEN NAMES JKLMNO	GIVEN NAMES PQRSTUVWXYZ	GRANTEES	BOOK	PAGE	No. of Acres	BRIEF DESCRIPTION, LOCATION, ETC. (Not Warranted)
25838 Feb 4, 1986	Stewart	Lee, Jr. Edward	Josephine	etal	Velma S Phillips	1259	271		Int pt Lot 31, E. side Chick Spge Sp. Also N/W
" "	"			etal	" " "	1259	271		
" "	"			James A.	" " "	1259	271		
" "	"	By Master is	Daniel	Barbarough Jr. Joseph (Aminor)	" " "	1259	271		
26580 Feb 11, 1986	"	A. A.			—	1259	699		Determination + Cancellation of Protective Covenant for way see deed BK 1253 pg 50
" "	"	Andrew W			—	1259	699		
26598 Feb 12, 1986	"	Arden W				1259	714		Lot 7 Lake Circle R. d. Wattcos Lake S. e. q. Cleveland Sp.
" "	"	SA Dianne	Arden W	Stewart		1259	714		
29610 Mar 11, 1986	"	Dianne A.			Lawrence Electric Corporation	1261	650		Right of way
29730 Mar 19, 1986	"	By Master is	Daniel	Barbarough Jr. David Lee	Atlantic Financial	1261	611		Lot 41 Fruitland Rd. Shreveport Front
" "	"	By Master is	Daniel	Barbarough Jr. Charles H.	" "	1261	611		
34548 Apr 22, 1986	"	Mark K.			Mitchell L. Trickett	1264	616		Site #14 on map 1247 pg 154 Lot 137 Fallstone St. Chestnut
34630 Apr 22, 1986	"	Daniel	Myung Kim		Wayne B. Moore	1264	673		Dr. 7 1/2 acres on Hwy 418 + Marsella Sp.
34686 Apr 23, 1986	"	Joel Felix	Suzanne B.		Janet J. Roberts	1264	720		Lot, Little Texas Rd. Bates
35182 Apr 28, 1986	"	Now Victoria	S. Padgett	Victoria	Birtha A. Kendrick	1265	10		Hair Prop. Regime Unit 15 - C Briar Creek Condo.
40920 June 6, 1986	"	Franklin			Betty J. Cain	1268	71		See deed BK 1244 pg 82 Assignment of Bond for title, for way

DIRECT or GRANTOR Index to Deeds — Greenville County, S. C.

Open at Proper Tab according to First Letter or Letters of Name and refer to Buff Sub-Index sheet for page reference.

FILE NUMBER / DATE OF RECORD	GRANTORS FAMILY NAMES	GIVEN NAMES ABCDEFGH	GIVEN NAMES IJKLMNO	GIVEN NAMES PQRSTUWXYZ	GRANTEES	BOOK	PAGE	No. of Acres	BRIEF DESCRIPTION, LOCATION, ETC. (Not Warranted)
40995 June 9, 1986 45885	Stewart	Estelle Smith	Carroll	Gerald J. & E. W.	Murray Graydon Jr.	1268	110		power of attorney
June 26, 1986	"	John	William		James E. Cochran Jr.	1269	616		Lot South Main St.
"	"	Bonnie	etc		"	1269	616		
"	"	Marlynn	etc		"	1269	616		
"	"	J. Wilton	etc		"	1269	616		
"	"	William	etc		"	1269	616		
"	"	Nell	etc		"	1269	616		
"	"	J. J. & E. W.	etc		"	1269	616		
"	"	James Hamilton			"	1269	616		
2609 Jul 18, 1986 3071	"	Edwina L.			William B. Alford	1271	434	50.95	acs Hickville Rd.
Jul 22, 1986 2964	"	Charles Richard			Bene B. Thompson	1271	668		Maric Prop. Regime Unit 98 Balfer Ct. Condo.
Jul 22, 1986 2963	"	Linda + Ruth	Sudduth	Sudduth et al	Martha Ellen Sudduth	1271	592		Int 9.97 acs John Sudduth Rd.
Jul 22, 1986 2962	"	Linda + Ruth	Sudduth	Sudduth et al	Peggy Jean Sudduth	1271	593		Int 7.53 acs John Sudduth Rd.
Jul 22, 1986 2961	"	Linda + Ruth	Sudduth	Sudduth et al	Linda Sudduth Stewart	1271	594		Int 12.91 acs John Sudduth Rd.
Jul 22, 1986 2960	"	Linda + Ruth	Sudduth	Sudduth et al	Elizabeth Sudduth Smith	1271	595		Int 11.43 acs John Sudduth Rd.
Jul 22, 1986 2958	"	Linda + Ruth	Sudduth	Sudduth et al	Ruth Sudduth Stewart	1271	596		Int 12.91 acs John Sudduth Rd.
Jul 22, 1986 3570	"	Linda + Ruth	Sudduth	Sudduth et al	James M. Sudduth	1271	598		Int 11.68 acs John Sudduth Rd.
Jul 25, 1986	"		Ralph E.	et al	Marc J. Pizzola	1271	881		Lot 260 Bellwood Cir. Westwood, S'ville
"	"		Terri S.		" " "	1271	881		

DIRECT or GRANTOR Index to Deeds — Greenville County, S. C.

REG. U. S. PAT OFFICE *Chas. McCulloch* County Indexes Since 1888 An Identifying Trade Mark

Open at Proper Tab according to First Letter or Letters of Name and refer to Buff Sub-Index sheet for page reference.

COTT FAMILY NAME INDEX No. 75 © 1949
MADE BY THE COTT INDEX COMPANY, COLUMBUS, OHIO
SOLD BY PHOTO COPY SUPPLY, MAULDIN, S. C.

()

FILE NUMBER	DATE OF RECORD	GRANTORS FAMILY NAMES	GIVEN NAMES ABCDEFGH	GIVEN NAMES IJKLMNO	GIVEN NAMES PQRSTUWXYZ	GRANTEES	BOOK	PAGE	No. of Acres	BRIEF DESCRIPTION, LOCATION, ETC. (Not Warranted)	
27913	Jan 2, 1987	Stewart	Construction Co.			Steven R. Stewart ^{etal}	1285	396		Lot 2 Bradley Station	
29382	Jan 13, 1987	"			Sybil M.	Surf Aviation Inc	1286	217		Lot Brushy Creek Rd.	
30051	Jan 19, 1987	"	Charles E.			Patricia R. Stewart	1286	582		Orig. Prop. Regime Int Unit 1 - Yorktown	
33123	Feb 12, 1987	"			J. W. D. ^{etal}	Louise Stewart	1288	325	}	Int bl Dantz sp.	
"	"	"			Jimmy B. ^{etal}	"	1288	325			
"	"	"			Lucie Stewart ^{etal}	"	1288	325			
33125	Feb 12, 1987	"	Louise			Bobby Lee Pitts	1288	326	}	Lot Gantt sp.	
33538	Feb 17, 1987	"	Craig A. ^{etal}			Douglas B. Murrell ^{etal}	1288	534			Pt Lots 4 + 5 Windsor Oaks Sec II
"	"	"	Helen B. ^{etal}			" " "	1288	534			
36118	Mar 5, 1987	"	Mark L. ^{etal}			R. F. Associates ^{a Pts}	1289	706		Are for orig see deed Bl 1156 pg 5 23 Lot 9 + Pt Lot 8 Pleasant Ridge	
37624	Mar 13, 1987	"	J. Hamilton III ^{Exect Dv.}			Harold James Lowery ^{etal}	1290	272	}	Lot 220 Guess St. Mills Mill	
39448	Mar 24, 1987	"	Larry L. ^{etal}			Life Ross Eaton	1291	99			Pt Lots 67 + 68 Pineforest Mauldin
"	"	"	Lynnda B. ^{etal}			" " "	1291	99			
41280	Apr 2, 1987	"	SNA Roxie Ann Rice			Roxie Ann ^{etal}	1291	786	}	Pt Lots 81, 82, 83, 84, 85 + 86 Hallcoy St.	
41454	Apr 2, 1987	"	Mark A. ^{etal}			Roy Lee Jones ^{etal}	1291	832			Lot 115 Crosby Circle
46874	May 1, 1987	"			William E. ^{etal}	James S. Hazel ^{etal}	1293	828			Lot 78 plantation Dr. Holly Tree Plantation Ph III Sec 1
"	"	"			Sandra J. ^{etal}	" " "	1293	828			

DIRECT or GRANTOR Index to Deeds — Greenville County, S. C.

REG. U. S. PAT OFFICE *Chem-Lite* County Indexes Since 1888 An Identifying Trade Mark

Open at Proper Tab according to First Letter or Letters of Name and refer to Buff Sub-Index sheet for page reference.

COTT FAMILY NAME INDEX No. 75 © 1949
MADE BY THE COTT INDEX COMPANY, COLUMBUS, OHIO
SOLD BY PHOTO COPY SUPPLY, MAULDIN, S. C.

FILE NUMBER DATE OF RECORD	GRANTORS FAMILY NAMES	GIVEN NAMES ABCDEFGH	GIVEN NAMES IJKLMNO	GIVEN NAMES PQRSTUVWXYZ	GRANTEES	BOOK	PAGE	No. of Acres	BRIEF DESCRIPTION, LOCATION, ETC. (Not Warranted)
47932 May 7, 1987	Stewart	Caroline M. Balson			Julian David Jarleton et al	1294	309		Lot 19 Country Club Ests.
49023 May 13, 1987	"	Caroline B. Queen R. Stewart Jackson		Queen R. Jackson	Shirley L. Burt	1294	760		Lot 2 Brookforest Prop Reg
49698 May 15, 1987	"	Frances W.		Raymond	Robert M. Smith et al	1295	29		Unit 2 - E Yorktown Horiz
53629 June 2, 1987	"	Goldie			Edward E. Sutherland	1296	422		Lot 23 Edwards Rd.
55184 June 11, 1987	"	H. J.			Jeffrey B. Marshbanks	1297	231	.710	Acres Horiz 124
55953 June 16, 1987	"	Hope Jordan			Holland W. Stewart	1297	575		Power of attorney Sec 7, 8, 9
4152 July 23, 1987	"	Dale A. Wanda B.			James M. Gaffney et al	1300	446		Lot 6 Pebble Creek Pt IX
4882 July 28, 1987	"			Wanda B. et al	Robert Quinn	1300	880		Int 6.19 ac.
8560 Aug 8, 1987	"			Mark H. et al	Denville County Redevelopment Authority	1302	722		Easement Oak Pointe
12618 Sept 11, 1987	"	Construction Co.			Herman J. Litza et al	1304	827		Lot 8 Oak Grove Lake Rd. Sec 1
15396 Sept 30, 1987	"			James R. & Richard W. Exec	Carrol Stewart, Jr.	1306	218		Greer, Chick Spgs Sp. Lots 1 + 2 Traddletown St
18094 Oct 16, 1987	"	Grace E.			Frances Every Herriott	1307	960		Attorney General & Durable power of
20481 Nov 2, 1987	"			Mark K. Exec + Jr.	Charles W. Outzy Jr.	1309	352		Lot 11 Lake Lora, Lake Lora Hill & McElhaneys Rds. Green Valley Ests.
23723 Nov 16, 1987	"			J. Hamilton III et al	Judson T. Minyard	1310	623		Lots 108 + 109 + Grant / Cr. E. Round Decatur St. Paris Mt. Sp.
23869 Nov 17, 1987	"	Winstella Frances			William R. Smith	1310	676		Lot 101 + Pt Lots 118 + 119 West
24928 Nov 24, 1987	"			Jane Ashmore	Thomas A. Watkins	1311	281		Durable power of attorney

DIRECT or GRANTOR Index to Deeds — Greenville County, S. C.

REG. U. S. PAT OFFICE *ChumCott* County Indexes Since 1888
An Identifying Trade Mark

Open at Proper Tab according to First Letter or Letters of Name and refer to Buff Sub-Index sheet for page reference.


COTT FAMILY NAME INDEX No. 75 © 1949
MADE BY THE COTT INDEX COMPANY, COLUMBUS, OHIO
SOLD BY PHOTO COPY SUPPLY, MAULDIN, S. C.

()

FILE NUMBER DATE OF RECORD	GRANTORS FAMILY NAMES	GIVEN NAMES ABCDEFGHIJ	GIVEN NAMES JKLMNO	GIVEN NAMES PQRSTUVWXYZ	GRANTEES	BOOK	PAGE	No. of Acres	BRIEF DESCRIPTION, LOCATION, ETC. (Not Warranted)
27881 Dec 15 1987	Stewart			<i>Tr + Exec.</i> James Hamilton III	J. W. Norwood Jr.	1312	953		Lot 211 Also Lot 206 Otis St.
" "	"			" "	" "	1312	953		Also Lot 215 Park St. also Lot 214 Park St. Also Lot 213 also Lot 142 Mills Mill Village
" "	"			" "	" "	1312	953		
29650 Dec 29 1987	"	<i>Pearce</i> Alice Barron		<i>etal</i> Timothy B.	Huntington Sub'd.	1313	994		for orig see Deed Bk 740 pg 269 (Amendment to Restrictions)
30469 Jan 4 1988	"	Sale A.		<i>etal</i> Wanda B.	Green Valley Estates	1314	540		Restrictions
30491 Jan 4 1988	"	Homer			H. Leroy Stewart	1314	614	10	Bridge Rd. Less Parcel Acres on Hwy #13 + West Wedgewood Place
30625 Jan 5 1988	"	Homes Inc.			Gerry S. Winslett	1314	670		Lot 19 Monarch Ct. Sec 2
31015 Jan 11 1988	"	Homer J.			H. Leroy Stewart	1314	903		East Bridge Rd. Less Parcel Int 10 Acres State Hwy #13 + E. Hwy. St. Inn
31556 Jan 15 1988	"			<i>etal</i> J. W. Jr.	W. Neal Wilson	1315	248		Lot Cr Quillen Ave + Weston St. Co. Inc.
31683 Jan 15 1988	"		<i>NKA</i>	Kathy A. Seachey Kathy W.	Leroy A. Hamilton Jr.	1315	299		Lots 16 + 17 Whipperwill Develop village of Mills Mill Bk 1195 pg 135
34921 Feb 10 1988	"			<i>Exec + Tr.</i> James Hamilton III	J. W. Norwood Jr.	1316	972		Assignment of Contract Lot 216 Mission St Prbo Rec.
36413 Feb 23 1988	"	<i>Pijrto</i> Colleen			Pauline B. Spake	1317	713		Unit 39 Bridgeview Hazy
37677 Mar 2 1988	"	<i>By United States Bankruptcy Court</i> Harold D.		<i>Debtor etal</i> Ruth Diane	United States Bankruptcy	1318	401		Bankruptcy Petition Deverger Rd
45391 Apr 21 1988	"	<i>as Committee</i> Charles R.			Long Cone Capital Associates Inc.	1322	728		Unit Claim Int. 107 Acs.
45392 Apr 21 1988	"	<i>as Committee</i> Charles R.			Long Cone Capital Associates Inc.	1322	729	22.71	Deverger Rd. Acres Old Boiling Springs Rd + Pointe Sub. Sec 3
51587 May 23 1988	"			<i>etal</i> Construction Co.	Stephen E. Bassett DMN	1326	22		Lot 42 Fielding Way, Oak

DIRECT or GRANTOR Index to Deeds — Greenville County, S. C.

REG. U. S. PAT. OFFICE *Chas. McCorkle* County Indexes Since 1888 An Identifying Trade Mark

 Open at Proper Tab according to First Letter or Letters of Name and refer to Buff Sub-Index sheet for page reference.

COTT FAMILY NAME INDEX No. 75 © 1949
MADE BY THE COTT INDEX COMPANY, COLUMBUS, OHIO
SOLD BY PHOTO COPY SUPPLY, MAULDIN, S. C.

FILE NUMBER DATE OF RECORD	GRANTORS FAMILY NAMES	GIVEN NAMES ABCDEFGH	GIVEN NAMES IJKLMNO	GIVEN NAMES PQRSTUVWXYZ	GRANTEES	BOOK	PAGE	No. of Acres	BRIEF DESCRIPTION, LOCATION, ETC. (Not Warranted)
52093 May 26, 1988	Stewart		J. W. Jr.	etal	James Roger Mahon etal	1326	271		Roger Mahon Tract survey for James Hillside Dr.
52119 May 26, 1988	"		Mark L.		William R. Jaber	1326	279		Lot 35 Hillside Dr.
52442 June 2, 1988	"			Pearlean	Cathy Berryhill	1327	62		General Power of Attorney Chestnut Hills
52422 June 2, 1988	"	(See)	M.		M. Ann Davis	1327	58		Lot 68 Farmington Rd.
53411 June 2, 1988	"	Barney et al By atty in fact Cathy	Ann Berryhill	Pearlean	Edward Anthony Childs	1327	64	.99	acres Stokes Rd.
54821 June 10, 1988	"		Joel	Suzanne	Lynne T. Mackman	1327	783	28.80	acres Near Savenoville
55116 June 13, 1988	"	P.R.			Holland W. Stewart	1327	914		Deed of Distribution Lots 140 + 141 Country Club Estate
5692 June 22, 1988	"	Holland W. Estate of B. P.R. et al Hope Jordan		John & Elsie et al P. Ann	Raney L. Stewart	1329	53	2.5	ac. Davis Drive Grove Park
58552 June 30, 1988	"		Stiel	etal	Sheila J. Jackson	1330	17		Lot 7 Coolidge Ave. Glenn Oak Pointe Sub Sec 3
719 July 5, 1988	"	Construction Co.	Imogene		Walter J. Kocher etal	1330	517		Lot 50 Fielding Way
1119 July 7, 1988	"			etal Sybil M.	David R. Stone	1330	749		Lot 15 Harney St. Club Estates
2620 July 13, 1988	"	Holland			Larry W. Essick	1331	470		Lots 140 + 141 Country Oak Pointe Sec 3
4116 July 25, 1988	"	Construction Co.			Bo gen Cheng etal	1332	651		Lot 29 Fielding Way
8187 Aug 12, 1988	"	Construction Co.			James Robert Welch etal	1334	907		Carrington Greene Lot 11 Phenometh Dr. Sec 1
16946 Aug 30, 1988	"	Estate of B. P.R. Paul Edwin			Beatrice P. Stewart	1336	521		Deed of Distribution 1.31 ac Oneal Sp. total 34 ac. 76.5 ac, 3.48 ac, 12.76 ac

DIRECT or GRANTOR Index to Deeds — Greenville County, S. C.

REG. U. S. PAT OFFICE *Chas McCott* County Indexes Since 1888 An Identifying Trade Mark


 Open at Proper Tab according to First Letter or Letters of Name and refer to Buff Sub-Index sheet for page reference.

COTT FAMILY NAME INDEX No. 75 © 1949
MADE BY THE COTT INDEX COMPANY, COLUMBUS, OHIO
SOLD BY PHOTO COPY SUPPLY, MAULDIN, S. C. ()

FILE NUMBER DATE OF RECORD	GRANTORS FAMILY NAMES	GIVEN NAMES ABCDEFGHIJ	GIVEN NAMES KLMNO	GIVEN NAMES PQRSTUVWXYZ	GRANTEES	BOOK	PAGE	No. of Acres	BRIEF DESCRIPTION, LOCATION, ETC. (Not Warranted)
16556 Sept 20, 1988	Stewart	Construction Co.			Robert E. Jett ^{etal}	1339	890		Greene Sec 4 Lot 20 Chenwith Dr. Carrington
21822 Nov 2, 1988	"	Dale A. + Wanda B.			Walter L. Fink ^{etal}	1342	997		Lot 114 west Round Hill Rd
22297 Nov 4, 1988	"	James jr. Finlay			Elma A. Stewart ^{etal}	1343	301		Power of attorney
22296 Nov 4, 1988	"	Elma A.			Finlay James Stewart ^{etal}	1343	305		Power of attorney
27746 Dec 22, 1988	"	Construction Co.			Carl H. Kelly ^{etal}	1347	871		Lot 52 Oak Pointe Sec 3
130372 Dec 28, 1988	"	John W. Patricia ^{etal}			Eastgate Village	1348	214		Restrictions Lots 1-81
130600 Dec 29, 1988	"	Beatrice By Greenville County Tax Collector J. Nathan Morgan			Genevieve A. Wellons	1348	371	1.2	Acres Oneal Sp.
560 Jan 5, 1989	"	James D.			Josh Singleton	1349	231		App Sp. Chick Sp. Sp. Lot 28 Marshman Dr. Chick
2853 Jan 20, 1989	"	Construction Co. By P.R.			Gary N. Weinreich ^{etal}	1350	614		Lot 34 Carrington Greene Snow St. Chick Sp. Sp. Beer
8639 Feb 28, 1989	"	Estate of Josephine			Louise Mulligan ^{etal}	1354	223		Deed of Distribution Lot 29
8638 Feb 28, 1989	"	Joseph D. ^{etal}			Frances L. Walfe	1354	225		Lot 29 Snow St. Chick Sp. Sp. Beer
"	"	Lee ^{etal}			" " "	1354	225		
"	"	Wayne ^{etal}			" " "	1354	225		
"	"	Gerry ^{etal}			" " "	1354	225		
9296 Mar 2, 1989	"	James A. ^{etal}			" " "	1354	225		
9212 Mar 2, 1989	"	Rebecca B.			Lawrence Electric Cooperative ^{Inc.}	1354	692		Right of way
	"	Odis L. + Susie H.			Murray A. McDaniel ^{etal}	1354	661		Lot 5 Name Ave.

DIRECT or GRANTOR Index to Deeds — Greenville County, S. C.

REG. U. S. PAT OFFICE *Chas McCalls* County Indexes Since 1888
An Identifying Trade Mark

 Open at Proper Tab according to First Letter or Letters of Name and refer to Buff Sub-Index sheet for page reference.

COTT FAMILY NAME INDEX No. 75 © 1949
MADE BY THE COTT INDEX COMPANY, COLUMBUS, OHIO
SOLD BY PHOTO COPY SUPPLY, MAULDIN, S. C.

FILE NUMBER DATE OF RECORD	GRANTORS FAMILY NAMES	GIVEN NAMES ABCDEFGH	GIVEN NAMES IJKLMNO	GIVEN NAMES PQRSTUVWXYZ	GRANTEES	BOOK	PAGE	No. of Acres	BRIEF DESCRIPTION, LOCATION, ETC. (Not Warranted)
10277 Mar 9, 1989 11602	Stewart	Boyd R			Jimmy S. Hensley ^{etal}	1355	507		Lot 23 Jamison St.
Mar 17, 1989 12862	"		James L.		Duke Power Co.	1356	258		Right of way
Mar 24, 1989 15232	"		Margaret		Paul A. Campbell	1357	34		Lot Curtis St.
Apr 10, 1989 " "	"	Craig H. ^{etal}			Sara Caroline Tallant	1358	495		Unit 40-A Wildaire - Merry Oaks Hairg Prop Reg III
" "	"	Helen B. ^{etal}			" " "	1358	495		
15772 Apr 12, 1989 21718	"		B. Daniel Margaret + Johnson ^{etal}	Robert ^{etal}	Kenneth Burnell Stewart	1358	756		Clearview Acres Sub. Lot 18 Clearview Circle Sec 10 Luckytown
Mar 18, 1989 26488	"		Martha		Nathan C. Pittman	1362	211		Int Lots 12, 13, 36, 37, 38 + 39 Sub.
June 12, 1989 28025	"	Construction Co.			Gerald J. Bishop ^{etal}	1364	381		Lot 22, Sec 3 Oak Pointe
June 28, 1989 29170	"	Elizabeth John P. + Greenville County Probate Judge			Western Carolina Regional Sewer Authority	1365	907		Right of way (574.7 - 1-34)
July 5, 1989 33295	"	Amy Nicole (minor)			Nathaniel Stewart	1366	577		Conservatorship # 88 BC 2300094
July 31, 1989 34448	"		Victoria		Duke Power Co.	1368	731		Right of way
Aug 4, 1989 36002	"		Wallace		Alexander S. Clark	1369	380		Lot prop of Wallace Stewart
Aug 14, 1989 " "	"		Marilyn + Indiv + Exec	See Union Carol. Indiv + Exec.	James E. Cashin Jr.	1370	271		Lot 200 Main St. Fairview
" "	"		Wilton + Indiv + Exec	William ^{etal}	"	1370	271		
" "	"		Indiv + Exec. + Administrator		"	1370	271		
" "	"		James + Indiv + Administrator		"	1370	271		
" "	"		James + Indiv + Administrator		"	1370	271		
" "	"		James + Indiv + Administrator		"	1370	271		

DIRECT or GRANTOR Index to Deeds — Greenville County, S. C.

REG. U. S. PAT. OFFICE *Chas. McCall* County Indexes Since 1888 An Identifying Trade Mark

 Open at Proper Tab according to First Letter or Letters of Name and refer to Buff Sub-Index sheet for page reference.

COTT FAMILY NAME INDEX No. 75 © 1949
MADE BY THE COTT INDEX COMPANY, COLUMBUS, OHIO
SOLD BY PHOTO COPY SUPPLY, MAULDIN, S. C.

()

FILE NUMBER DATE OF RECORD	GRANTORS FAMILY NAMES	GIVEN NAMES ABCDEFGHIJ	GIVEN NAMES JKLMNOPQ	GIVEN NAMES RSTUVWXYZ	GRANTEES	BOOK	PAGE	No. of Acres	BRIEF DESCRIPTION, LOCATION, ETC. (Not Warranted)
44147 Oct 2, 1989	Stewart		<i>jr</i> James B.	Dianne Patricia	<i>etal</i> John A. Hudson	1374	753		Lot 84 Hillsborough Sec 2
45206 Oct 6, 1989	<i>Indep. in Euro cancelled Dee Sunday</i>		<i>Donnie E. Bankruptcy # 53034</i>	8-2-94 BK # 53034	<i>50.5 Pg. 4</i> Jimmy J. Lindsey	1375	341		Land for title
45231 Oct 6, 1989	"	Construction Co.			<i>etal</i> Paul R. Evedlund	1375	369		Lot 46 Meadowbrooke
45950 Oct 12, 1989	"	By Master Charles B. Simmons <i>jr.</i>		<i>etal</i> John R. <i>jr.</i>	Sec 9 Housing & Urban	1375	871	}	Units 3 Bldg A, Rainbow Villa Hazing Prop Reg.
" "	"	By Master Charles B. Simmons <i>jr.</i>		<i>etal</i> Malinda L.	" " "	1375	871		
46253 Oct 13, 1989	"	Cara S.			Melvin junior Stewart	1376	44		Highland Sp. Life Estate Lot 1 Brantlett Rd
46252 Oct 13, 1989	"	Cara M. <i>(Mae)</i>			<i>etal</i> Robert Lee Stewart	1376	45		Chick Sps Sp. Lot Pelham St. Green
52043 Nov 17, 1989	"	Construction Co.			<i>etal</i> Chowdary Ramesh	1379	816		Sub. Lot 73 Meadowbrooke
53073 Nov 27, 1989	"		<i>jr.</i> James B.	<i>etal</i> P. Dianne	Hunters Woods Sec II Ph II	1380	563		line violations Waiver & Restrictions & Setback
55260 Dec 7, 1989	"			Rufus L.	<i>etal</i> Rufus L. Stewart <i>jr.</i>	1381	851	4.4	Acres Mill Creek Rd Glassy
55411 Dec 8, 1989	"	By United States Bankruptcy Court Carrol A. <i>jr.</i>		<i>etal</i>	United States Bankruptcy	1381	968		Bankruptcy Petition

