


# DIRECT or GRANTOR Index to Deeds — Greenville County, S. C.

REG. U. S. PAT. OFFICE. *Chas McCatt* County Indexes Since 1888 An Identifying Trade Mark

 Open at Proper Tab according to First Letter or Letters of Name and refer to Buff Sub-Index sheet for page reference.

COTT FAMILY NAME INDEX No. 75 © 1949  
MADE BY THE COTT INDEX COMPANY, COLUMBUS, OHIO  
SOLD BY WALKER, EVANS & COGSWELL CO., CHARLESTON, S.C.


(A)

FILE NUMBER DATE OF RECORD	GRANTORS FAMILY NAMES	GIVEN NAMES ABCDEFGHIJ	GIVEN NAMES KLMNO	GIVEN NAMES PQRSTUVWXYZ	GRANTEES	BOOK	PAGE	No. of Acres	BRIEF DESCRIPTION, LOCATION, ETC. ( Not Warranted )
18811 Dec. 11, 1975	South Carolina	Heart Room			John Burray, P.A. et al	1014	527		Lease part cont. lot 1 N. Main St. St. J.
24444 Apr. 22, 1975	"	"		Resources Dept. NKA S.C. Game + Fish Dept. of the S.C. Wildlife Resources Dept. - Div. of Game Wildlife + Marine	Payton H. McCool	1017	191		Agreement
25870 May 7, 1975	"	"		Dept. State Hwy	Cecil Morris	1017	933		Release
1614 July 13, 1975	"	"		Dept. State Hwy	Charles B. Dutton et al	1021	488		Quit claim deed - cont. with Return Renfro + Marietta
2683 July 31, 1975	"	"		Dept. State Hwy	Mae Bridwell Bradley	1022	469	0.5	Acres Rt. 276 (near Hwy) W. Jarvis Rd.
5531 Aug. 25, 1975	"	"	Heart Room, etc.		Theron A. Tilton et al	1023	143		Lot Brookwood Dr. + R/W. Route 253
15675 Dec. 17, 1975	"	"		Dept. State Hwy	Charlene Rose Cat. Co.	1028	870		Quit-claim deed tract "Valley Brook"
16882 Jan 2, 1976	"	"	Formerly Security Fed. S. + S. Assn.		Opady Edward Wilson et al	1029	680		Lot 24 Bee Tree St. (near Hwy) Bates Sp.
19806 Feb. 4, 1976	"	"		Dept. State Hwy	Mae Bridwell Bradley	1031	167		tract 118 (lot 9) Route 276 "Valley Brook"
20146 Feb. 9, 1976	"	"	Federal S + S Assn.		Larry A. Webb, et al	1031	360		Lot 44, Pine Valley Rd.
2998 July 30, 1976	"	"		Department State Hwy	Thelma C. Dalsandro	1040	499		Tract 119 = Lot 4 near Hwy between Renfro + Marietta, Bates sp.
2916 July 30, 1976	"	"			Edward J. Brachoffberger et al	1040	452		Lot 33 Sec. T. Belmont tract also lot Old Augusta Rd. at tract 4 Sherman Lane
135427 May 18, 1977	"	"	Fed. S. + S. Assn.		Piedmont Manor Baptist Church, by Resonance on which Inc.	1055	840		Acres, Int. Hwy. 1-85 Quit Claim Deed - Int. 2. 218 Pebble Creek Country Club of Greenville, S.C.
469 July 6, 1977	"	"		Dept. State Hwy	John D. Hollingsworth	1059	930		Change of name from S.C. Club, Inc. to Covenants, Governance Square Amendment to Restrictions
2289 July 21, 1977	"	"	(now Pebble Creek Country Club of Greenville, S.C.) Club, Inc. et al			1060	976		
4715 Aug 12, 1977	"	"		etal Federal S + S Assn	Governors Square	1062	389		

# DIRECT or GRANTOR Index to Deeds — Greenville County, S. C.

13  
(A)

REG. U. S. PAT. OFFICE *Chas. McCott* County Indexes Since 1888 An Identifying Trade Mark

 Open at Proper Tab according to First Letter or Letters of Name and refer to Buff Sub-Index sheet for page reference.

COTT FAMILY NAME INDEX No. 75 © 1949  
MADE BY THE COTT INDEX COMPANY, COLUMBUS, OHIO  
SOLD BY WALKER, EVANS & COGSWELL CO., CHARLESTON, S.C.

FILE NUMBER DATE OF RECORD	GRANTORS FAMILY NAMES	GIVEN NAMES ABCDEFGHIJ	GIVEN NAMES JKLMNO	GIVEN NAMES PQRSTUVWXYZ	GRANTEES	BOOK	PAGE	No. of Acres	BRIEF DESCRIPTION, LOCATION, ETC. ( Not Warranted )
5898 Aug 23, 1977	South Carolina	Dept. of Highways + Public Transportation			Milton Trotter, III	1063	233		Rutherford Rd. Strip-R/W line for Agreement
6354 Aug. 26, 1977	"	Federal S. + L. Assn., et al			Fred S. Curfitt, et al (Formerly known as Fed. S. + L. Assn.)	1063	502		Non-disturbance & Attornment Agreement
6355 Aug 26, 1977	"	Federal S. + L. Assn.			Heritage Fed. S. + L. Assn.	1063	497		Non-disturbance & Attornment Agreement
6353 Aug 26, 1977	"	Federal S. + L. Assn.			Palmetto Real Estate Trust	1063	508		Lease Agreement
8665 Sept 16, 1977	"		Credit Union		State Employees - Gora Fletcher	1064	955		Lot 6 Hall Cox St. "East Park"
16971 Dec. 2, 1977	"	Federal S. + L. Assn.			Carol G. Lewis	1069	498		lots 25 + 26 Nash St. (Hunt Ave.)
18989 Dec. 22, 1977	"	Dept. of Highways + Public Transportation			Pedodontic Associates, P.A.	1070	644	0.64	Ac. Tr 385 (Pt. 29)
22116 Jan. 26, 1978	"	Dept. of Highways + Public Transportation			Waco F. Childers, Jr.	1072	595	0.024	Ac. R/W Church St. easement by grantor
23397 Feb. 8, 1978	"	State Hwy.			William A. Floyd	1073	391	4.34	Ac. Reserved R/W and
25140 Feb 27, 1977	"	Highway Dept.			Duke Power Co.	1074	350		Right of Way orig. rec. Deed Bk. 1073 Pg. 391
32539 May 2, 1978	"		Dept. State Hwy.		William A. Floyd	1078	318	4.34	Ac. R/W + Easement Reserved
35783 May 31, 1978	"	Indep. in error - see Church Book			Method by Inc.	1080	122	2	Acres Bethel Rd. Austin Tp.
37553 June 14, 1978	"	Dept of Highways + Public Transportation			Don Haines, et al	1081	224		Lot Acres + Church St.
1894 July 19, 1978	"		Dept. State Hwy.		Peter E. Stratton	1082	416		Quit Claims Deed - Lot Cor. Crescent
10659 Oct. 3, 1978	"	Box, Inc. et al			D.C. Natl. Bank et al	1089	162		Landlord's Agreement + Waiver Agreement + Waiver
10658 Oct. 3, 1978	"	Box, Inc. et al			D.C. Natl. Bank et al	1089	166		Agreement + Addendum Landlord's

# DIRECT or GRANTOR Index to Real Estate Deeds -- Greenville County, S. C.

Open at Proper Tab according to First Letter or Letters of Name and refer to Buff Sub-Index sheet for page reference.

SVA PRINTING CO., GREENVILLE, S. C.

(B)

FILE NUMBER	DATE OF RECORD	GRANTORS FAMILY NAMES	GIVEN NAMES ABCDEFGH	GIVEN NAMES IJKLMNO	GIVEN NAMES PQRSTUWXYZ	GRANTEES	BOOK	PAGE	No. OF ACRES	BRIEF DESCRIPTION, LOCATION, ETC. (NOT WARRANTED)
13365	Oct. 30, 1978	South Carolina	Apparel Corporation, et al			Greenville Mall Partners et al	1090	825		✓ Attachment Agreement Subordination, Non-Disturbance
22641	Feb. 1, 1979	"	Federal S. & L. Assoc.			Larry A. Holdsmith et al	1096	391		Lot 38 Malone St.
23798	Feb. 15, 1979	"	Dept. of Highways & Public Transportation			J. B. Easterlin, et al Sewer Authority	1097	35	0.183	Ac. Pt. 146 (Woodruff Rd.) Road Shut 254, Blk. 3, Lot 16)
25704	Mar. 8, 1979	"			Jay Commission	Western Carolina Regional Sewer Authority	1098	25		Declaration of Taking - Block (254 - 3 - 17)
26093	Mar. 13, 1979	"			Jay Commission	Western Carolina Regional	1098	305		Declaration of Taking R/W
28957	Apr. 6, 1979	"	Dept. of Highways & Public Transportation			Walter D. Griffin, Jr.	1100	46		Parcel Hwy. 29 (Church St.) Also: 4 Parcels
15823	Nov. 8, 1979	"	The S. C. Conference Board of Education of the Southeastern Jurisdiction of the United Methodist Church, a S. C. Corp.			The S. C. Conference Board of Education of the Southeastern Jurisdiction of the United Methodist Church	1115	248	300	acres Gen Hwy 276 Cleveland Sp.
16165	Nov. 13, 1979	"	Dept. of Highways & Public Transportation			J. L. Helms Sewer Authority	1115	428		Strip, Rutherford Rd.
18865	Dec. 7, 1979	"	Dept. of Corrections			Western Carolina Regional	1117	58		Right-of-Way (574.2-1-11)
23895	Feb. 5, 1980	"	Dept. of Highways & Public Transportation			Harold E. Lindsey	1120	149	0.49	acres Route 414 Sigenville
26291	Mar. 4, 1980	"	Dept. of Highways & Public Transportation			Kenneth L. Allison et al a Gen Pto.	1121	509	.20	Acres Howell Circle of Leases
27777	Mar. 19, 1980	"	Villages, Inc.			Woodland Village Apartments Preservation Comm. et al	1122	358		Title to Property + assignment
30705	Apr. 17, 1980	"	Dept. of Archives & History			Greenville County Historian	1124	251		Grant-in-aid Covenant Agreement For Div. per deed Blk. 1122 of 358
31841	Apr. 30, 1980	State of	Villages, Inc.			Woodland Village Apartments Church, et al	1124	851		Title to Property + assignment of lease
33309	May 15, 1980	"	Dept. of Archives & History			John Wesley Methodist	1125	883		Grant-in-aid Covenant Agreement
33364	May 16, 1980	S. C.	Dept. of Highways & Public Transportation			James A. Pierce, Jr.	1125	907		Lot U. S. Route 276

# DIRECT or GRANTOR Index to Real Estate Deeds -- Greenville County, S. C.

(B)

Open at Proper Tab according to First Letter or Letters of Name and refer to Buff Sub-Index sheet for page reference.

LETS PRINTING CO., GREENVILLE, S. C.

FILE NUMBER DATE OF RECORD	GRANTORS FAMILY NAMES	GIVEN NAMES ABCDEFGHIJ	GIVEN NAMES JKLMNO	GIVEN NAMES PQRSTUVWXYZ	GRANTEES	BOOK	PAGE	NO. OF ACRES	BRIEF DESCRIPTION, LOCATION, ETC. (NOT WARRANTED)
34334 May 28, 1980	South Carolina			Marine Resources Wildlife &	Jerry L. Ballieu, et al	1126	566		Berry Hill Rd. Int. 3.68 Acres, S.C. Hwy. 14 &
1894 July 22, 1980	"	"	"	Transportation Dept. of Highways & Public, et al	The Public Transportation D.C. Dept. of Highway + Railroad Co. Design Corp &	1129	653		Parcel - 4.16 acs. Hwy 276
1894 July 22, 1980	"	"	"	Transportation Dept. of Highways & Public, et al	Seaboard Coast Line	1129	653		Parcel - 5.03 acres
3162 Aug 4, 1980	"	"	"	Dept of Archives & History	David B. Ward et al	1130	377		Grant in aid Covenant agreement
4917 Aug 19, 1980	"	"	"	Transportation Dept. of Highways & Public	Eugene E. Stone III Administration of U.S. Economic Development	1131	521		2 Parcels Route 2911
8176 Sept 15, 1980	"	"	"	Dept of Agriculture	Economic Development works of city of Greenville, S.C.	1133	463		Property management agreement (Camp) Rd. & Biltz. acres. Dr. R/W Easement Parcel Cr. Rutherford Bk 1018 Pg. 452
9267 Sept 23, 1980	"	"	"	State of Dept. of Agriculture	The Commissioners of Public	1134	11		Affidavit. For orig see deed Use
23843 Oct 23, 1981	"	"	"	Dept of Corrections	Greenville County Council	1143	173		Declaration of limitations of & Simpson St. Quit Claim Lot West Lewis
26227 Mar 19, 1981	"	"	"	Dept. of Parks, Recreation & Tourism Transportation	Center City Inc.	1144	662		Quit Claim Lot West Lewis
31864 May 15, 1981	"	"	"	Dept of Highways & Public Transportation	Center City Inc.	1148	121		Quit Claim Lot West Lewis
5498 Aug 31, 1981	"	"	"	Dept. of Highways & Public Transportation, et al	H. D. Guld	1154	339		Quit Claim Deed 0.9363 Cr. 1-385
9544 Oct 15, 1981	"	"	"	Dept. of Highways & Public Transportation	Robert M. Turner, et al	1156	845		Parcel Congree Rd.
13444 Dec 7, 1981	"	"	"	Dept. of Highways & Public	Center City, Inc.	1159	168		Quit Claim Deed - 0.40 acs. Royer Mt. Rd.
14415 Dec 18, 1981	"	"	"	Dept of Highways & Public Transportation	Intrastate Joint Venture	1159	687		Parcel Congree Rd.
15183 Dec 31, 1981	"	"	"	Dept of Highways & Public Transportation	Griffith Road Joint Venture	1160	335		Parcel Congree Rd.
26278 Mar 11, 1982	"	"	"	Dept of Highway & Public Transportation	Mrs Helen C. Owens	1163	714		Lot Green

# DIRECT or GRANTOR Index to Deeds — Greenville County, S. C.

( )

☞ Open at Proper Tab according to First Letter or Letters of Name and refer to Buff Sub-Index sheet for page reference.

KEYS PRINTING CO., GREENVILLE, S. C.

(C)

FILE NUMBER	DATE OF RECORD	GRANTORS FAMILY NAMES	GIVEN NAMES ABCDEFGH	GIVEN NAMES IJKLMNO	GIVEN NAMES PQRSTUWXYZ	GRANTEES	BOOK	PAGE	No. of Acres	BRIEF DESCRIPTION, LOCATION, ETC. ( Not Warranted )
9898	Oct. 25, 1982	South Carolina	Federal S + L Assoc.			Blanchard Machinery Co. Inc.	1176	122		Non-Disturbance Agreement Subordination attornment and Shawn Dr.
10627	Nov. 1, 1982	"	Federal S + L Assoc.			Thomas E. Jones et al	1176	415		Lots 30 + 31 Brooke Rd +
15060	Dec. 21, 1982	"	Dept. of Highways + Public Transportation			City of Greenville, S.C.	1179	388		Lot 2 West Washington St.
15060	Dec. 21, 1982	"	" " " " " "			City of Greenville, S.C.	1179	311		Lot G Vey St.
15939	Dec. 30, 1982	"	" " " " " " <small>AKA Greenville Humane Society The Protection of Cruelty to Animals</small>			Society for Ernest Blakely, Jr.	1179	891	3.99	acres Furman Hall Rd.
25477	Apr. 5, 1983	"	" " " " " " <small>Authority</small>			State Housing Sec. of Housing + Urban Dev.	1185	701		Terrace Lot 9 Citadel St. Kenmore Bessie Rd
27530	Apr. 21, 1983	"	Federal S + L Assoc.			Thomas B. Spearman	1186	812		Lot A S Hwy. 20 ( 29 ) +
29899	May 11, 1983	"	" " " " " " <small>Housing Authority #1</small>			Regional United States of America	1188	31		Declaration of Trust
34754	June 21, 1983	"	Dept of Highways + Public Transportation			Henry J. Howard	1190	892		Rd + Old Spartanburg Rd. Quit Claim West Strip Mitchell Stiles
9930	Sept 26, 1983	"	Dept of Highways + Public Transportation			Anderson Development, Inc	1197	73		Lot 2 + 3 Buttercut Dr. Chestnut
10386	Sept 28, 1983	"	Association of the Deaf			Sec. of State	1197	244		Certificate of Incorporation
10387	Sept 28, 1983	"	Association of the Deaf			Sec. of State	1197	249		Incorporation Amendment of Certificate of
12973	Oct 20, 1983	"	Department of Archives + History			Preservative Population Greenville Historical	1198	892		Grant-In-Aid Covenant Agreement
25368	Feb 17, 1984	"	Federal S + L Association			Kenneth H. Halcomb et al	1206	423		103 Bilder Lane, Simpsonville
30060	Mar 28, 1984	"	Dept of Highways + Public Transportation			Early Lumber Co et al	1209	182		Quit Claim Parcel R + #25
31106	Apr 5, 1984	"	Dept of Highways + Public Transportation			St. Francis Community Hospital	1209	968		At. Lab T. Leach + Decker St

# DIRECT or GRANTOR Index to Deeds — Greenville County, S. C.

(C)

Open at Proper Tab according to First Letter or Letters of Name and refer to Buff Sub-Index sheet for page reference.

KEYS PRINTING CO., GREENVILLE, S. C.

( )

FILE NUMBER DATE OF RECORD	GRANTORS FAMILY NAMES	GIVEN NAMES ABCDEFGHIJ	GIVEN NAMES JKLMNO	GIVEN NAMES PQRSTUVWXYZ	GRANTEES	BOOK	PAGE	No. of Acres	BRIEF DESCRIPTION, LOCATION, ETC. ( Not Warranted )
31367 Apr 9, 1984	South Carolina	Dept. of Highways & Public Budget & Control Board	Transportation	State of	Wyman H. McCraw et al	1210	121		2 parcels Rd S-133
34175 May 1, 1984	" "	" "	" "	State of	City of Greer	1211	661		D. Chick Spgs Tp. Lot Line St. & Lot Cannon Rd.
38219 May 17, 1984	" "	Dept. of Highways & Public	Transportation	" "	Ann H. Eastland	1212	837		Quit Claim Int. Strip Altamont
37397 May 29, 1984	" "	Fed. St. & Association	" "	" "	Joseph M. Butler	1213	461		Lot 18, Windsor Oaks, Sec II
38964 June 8, 1984	" "	Dept. of Highways & Public	Transportation	Church	Kelly Memorial Baptist	1214	610		183 & S-1038 Quit Claim Int. Parcel Cr Rt
4886 Aug 4, 1984	" "	Dept. of Highways & Public	Transportation	College	William George Rines Jr.	1215	363		Parcel
8063 Sept 6, 1984	" "	Budget & Control Board	" "	State of	Greenville Technical	1221	603		Easement
9722 Sept 28, 1984	" "	Housing Authority No. 1	" "	Regional	Duke Power Co.	1222	990		Right of way
11075 Oct 11, 1984	" "	Housing Authority No. 1	" "	Regional	Commissioner of Public Works for the City of Greenville	1223	958		operating etc. water meters Easement to City & Exp. Reading
13650 Nov. 5, 1984	" "	" "	" "	State Housing	Treasurer of the State of S.C.	1224	369		Assignment of First Mtg. First Security Agreement & First collateral assignment of Lease & Rents. per Deed bk 1225 Pg 601
"	" "	" "	" "	" "	" " "	1224	369		
"	" "	" "	" "	" "	" " "	1224	369		
"	" "	" "	" "	" "	" " "	1224	369		
15254 Nov 19, 1984	" "	Dept. of Parks, Recreation & Tourism	" "	" "	Caesars Head Water Co. Inc.	1226	742		Right of way
18109 Dec 17, 1984	" "	Dept. of Highways & Public	Transportation	" "	Jesus Christ, Inc.	1228	909		Parcel Hampton Ave.
18654 Dec 20, 1984	" "	Dept. of Highways & Public	Transportation	" "	The First Baptist Church of	1229	413		Parcel
19075 Dec 27, 1984	" "	" "	" "	" "	Walter S. Griffin Clinton Methodist Episcopal Church Israel Metropolitan	1229	728		Lot in Call & Calhoun Sts.

# DIRECT or GRANTOR Index to Deeds — Greenville County, S. C.

REG. U. S. PAT OFFICE *Chas McCott* County Indexes Since 1888 An Identifying Trade Mark

Open at Proper Tab according to First Letter or Letters of Name and refer to Buff Sub-Index sheet for page reference.

COTT FAMILY NAME INDEX No. 75 © 1949  
MADE BY THE COTT INDEX COMPANY, COLUMBUS, OHIO  
SOLD BY WALKER, EVANS & COGSWELL CO., CHARLESTON, S.C.

( 7 )

FILE NUMBER	DATE OF RECORD	GRANTORS FAMILY NAMES	GIVEN NAMES ABCDEFGHIJ	GIVEN NAMES KLMN	GIVEN NAMES PQRSTUWXYZ	GRANTEES	BOOK	PAGE	No. of Acres	BRIEF DESCRIPTION, LOCATION, ETC. ( Not Warranted )
26137	Mar 6, 1985	South Carolina	Dept of Highways & Public Transportation			Chanticleer Innhouse Inc.	1234	333		Parcel Cr. Bridge Rd + Hwy 276 Mills Ave.
29908	Apr 5, 1985	"	"	"	"	James P. Moore et al	1236	671		Quit Claim 2 parcels Hwy 29 also parcel Dunbar Hammitt Pt. Lanes Pt. Lot Dunbar Hammitt Pt. Lanes Pt.
30302	Apr 9, 1985	"	"	"	"	Laurence Brown Jr. et al	1236	827		Lot Dunbar Hammitt Pt. Lanes Pt.
30303	Apr 9, 1985	"	"	"	"	Laurence Brown, Jr. et al	1236	829		Lot Dunbar St.
35335	May 22, 1985	"	"	"	"	James H. Collins Jr.	1239	940		Parcel Rd S-1316
35926	May 28, 1985	"	Dept of Parks, Recreation & Tourism			Thomas M. Marchant et al	1240	366		Quit Claim 7.1 acres
37320	June 6, 1985	"	"	"	"	The Y.M.C.A. Endowment Corp	1241	226	805.4	Acres
37542	June 10, 1985	"	"	"	"	The Jones & Nettleton Co.	1241	356		Quit Claim Lot 16 West Hill Covenants
4115	Aug 5, 1985	"	"	"	"	Pat. Ridge/McGuire Pts. et al	1245	789		Agreement as to restrictive Ct. Sunny Slopes Sec 3
4331	Aug 6, 1985	"	now S.C. Fed. Savings Bank			William D. Anderson et al	1245	925		Lot 206 + Pt Lot 205 Kirksey
5557	Aug 16, 1985	"	Dept. of Highways & Public Transportation			Eddie Sligh et al	1246	585		Quit Claim parcel Ct. Rd S-490 + Airtel S-385 Spur (E. North St.)
8494	Aug 23, 1985	"	"	"	"	Greenville Memorial Auditorium	1247	165		Parcel Cr. Manley St. &
18080	Sept 6, 1985	"	"	"	"	Haywood Rogers Properties	1248	201		Quit Claim Int. Parcel
19340	Sept 17, 1985	"	Dept. of Health & Environmental			Dana W. Nelson et al	1248	899		Consent Agreement also Lot Johnson St.
112729	Oct 11, 1985	"	Dept. of Highways & Public Transportation			Thomas McAfee Funeral Home Inc.	1250	789		Lot N. Main St. also Lot N. Main St.
16008	Nov 7, 1985	"	Dept of Highways & Public Transportation			David L. Pearce	1252	921		Parcel Route 25/276

# DIRECT or GRANTOR Index to Deeds — Greenville County, S. C.

REG. U. S. PAT. OFFICE *Chas McCott* County Indexes Since 1888 An Identifying Trade Mark

Open at Proper Tab according to First Letter or Letters of Name and refer to Buff Sub-Index sheet for page reference.

COTT FAMILY NAME INDEX No. 75 © 1949  
MADE BY THE COTT INDEX COMPANY, COLUMBUS, OHIO  
SOLD BY WALKER, EVANS & COGSWELL CO., CHARLESTON, S.C.

FILE NUMBER DATE OF RECORD	GRANTORS FAMILY NAMES	GIVEN NAMES ABCDEFGHIJ	GIVEN NAMES JKLMNO	GIVEN NAMES PQRSTUVWXYZ	GRANTEES	BOOK	PAGE	No. of Acres	BRIEF DESCRIPTION, LOCATION, ETC. ( Not Warranted )
16650 Nov 14 1985	South Carolina	Environmental Control et al			Ronnie McCall	1252	280		Consent Agreement
17179 Nov 19 1985	"	Dept of Health & Environmental Control et al			Gerry M. Snipes	1253	659		Consent Agreement RD (S-46)
17467 Nov 21 1985	"	Dept of Highways & Public Transportation			Ann H. Eastland	1253	778		Quit Claim Cont Pt Altamont
18493 Dec 2 1985	"	Association of the Deaf, Inc. et al			Sec of State of S.C. et al	1254	392		Amendment of the Certificate also 4 lots
22651 Jan 8 1986	"	Dept of Highways & Public Transportation			City of Greenville	1257	228		Lot Cr Pickney & Echols St.
24591 Jan 27 1986	"	Dept of Highways & Public Transportation			C. Hamell et al	1258	413		Quit Claim Cont Lot Cr Hamell
27049 Feb 17 1986	"	Dept of Highways & Public Transportation			B & S Roofing & Siding Co. Inc.	1260	87		Lot 91-B Lowmes Hill Rd.
26979 Feb 17 1986	"	Dept of Highways & Public Transportation			N. L. Baumgardner	1260	11		Lot 18 Echols St. & Hill St.
27713 Feb 24 1986	"	Dept of Highways & Public Transportation			Stanford W. Grist	1260	368		Lot 1 Stone Ave. Tony Pass
28672 Mar 3 1986	"	Dept of Highways & Public Transportation			McAllister Ltd. Pta.	1261	3		Grant of Easement cont in two strips
30751 Mar 21 1986	"	Dept of Highways & Public Transportation			City of Greenville	1262	414		8 Parcels Washington St. also
34549 Apr 22 1986	"	Dept of Highways & Public Transportation			Margaret Anne McDaniel et al	1264	667		Lot 2 Lowmes Hill Rd. and 3072 also 35 acres Shippinkey St.
34578 Apr 22 1986	"	Dept of Highways & Public Transportation			Margaret Anne McDaniel et al	1264	667		Lot 80 Overbrook Rd. Overbrook Winn St. also Lot
35107 Apr 25 1986	"	Dept of Highways & Public Transportation			City of Greenville	1264	742		Tract 1323 Pickney St + agreement for the utilization of tract
138517 May 21 1986	"	+ Marine Resources Commission et al			S.C. Wildlife & Marine Resources Dept. et al	1266	830		Heritage Preserve Dedication



# DIRECT or GRANTOR Index to Deeds — Greenville County, S. C.

Open at Proper Tab according to First Letter or Letters of Name and refer to Buff Sub-Index sheet for page reference.

( 2 )

FILE NUMBER DATE OF RECORD	GRANTORS FAMILY NAMES	GIVEN NAMES ABCDEFGHIJ	GIVEN NAMES JKLMNO	GIVEN NAMES PQRSTUVWXYZ	GRANTEES	BOOK	PAGE	No. of Acres	BRIEF DESCRIPTION, LOCATION, ETC. ( Not Warranted )
38516 May 21, 1986	South Carolina			Marine Resources Commission Wildlife	Resources Dept. et al S.C. Wildlife + Marine	1266	841		Agreement for the Ashmore Tract Heritage Preserve Dedication
38517 May 21, 1986	" "			Marine Resources Dept. et al Wildlife +	Resources Commission et al S.C. Wildlife + Marine	1266	830		Agreement for the Euston Tract Heritage Preserve Dedication
38516 May 21, 1986	" "			Marine Resources Dept. et al Wildlife +	Resources Commission et al S.C. Wildlife + Marine	1266	841		Agreement for the Ashmore Tract Heritage Preserve Dedication
39153 May 27, 1986	" "			Dept of Highways + Public Transportation	Food Plant, Inc. Mountain Van Troop	1267	79	3.286	acs Cor McCarter + New Frontage
42553 June 19, 1986	" "			Dept of Highways + Public Transportation	Marshall D. Earle et al	1269	08		Parcel White Horse Rd (U.S. Road)
2669 Jul 18, 1986	" "			S.A. S.C. Army Dept Dept of Highways + Public Transportation	Ben McDaniel	1271	451		4 Tracts
2668 Jul 18, 1986	" "			S.A. S.C. Army Dept Dept of Highways + Public Transportation	Margaret Anne McDaniel	1271	455		2 Tracts
3074 Jul 22, 1986	" "			S.A. S.C. Army Dept Dept of Highways + Public Transportation	A.E. Sparks	1271	652		PT Lot 17 Hamilton Ave.
3263 Jul 23, 1986	" "			S.A. S.C. Army Dept Dept of Highways + Public Transportation	Harold Willard	1271	761		Strip Route 25 Land Co.
5190 Aug 5, 1986	" "			S.A. S.C. Army Dept Dept of Highways + Public Transportation	Neighborhood Dev. Corp.	1272	738		Lot 17 Rowley St. Stone Rd. 11
5557 Aug 7, 1986	" "			Housing Authority State	General Electric Mtg. Co. Corp.	1272	945		Lot 3 - V Woodwind Townhouse
8820 Aug 29, 1986	" "			S.A. S.C. Army Dept Dept of Highways + Public Transportation	J. Thomas Latham Jr.	1274	702		9 Parcels
11463 Sept 18, 1986	" "			Dept of Highways + Public Transportation	500 North Main Bld. Pk.	1276	202		Quit Claim Int Parcel U.S. Rt 123
12735 Sept 29, 1986	" "			Dept of Highways + Public Transportation	Burgin Used Cars, Inc.	1276	843	0.587	acs Cr Echols + Rutledge St
12735 Sept 29, 1986	" "			Dept of Highways + Public Transportation	Burgin Motor Co. Inc.	1276	846	2.61	acs Cr Buncome + Echols St + Springer St.
12844 Sept 30, 1986	" "			Dept of Highways + Public Transportation	E. L. Harris et al	1276	942		Quit Claim Int Parcel Cr Church

# DIRECT or GRANTOR Index to Deeds — Greenville County, S. C.

Open at Proper Tab according to First Letter or Letters of Name and refer to Buff Sub-Index sheet for page reference.

FILE NUMBER DATE OF RECORD	GRANTORS FAMILY NAMES	GIVEN NAMES ABCDEFGHIJ	GIVEN NAMES KLMNNO	GIVEN NAMES PQRSTUWXYZ	GRANTEES	BOOK	PAGE	No. of Acres	BRIEF DESCRIPTION, LOCATION, ETC. ( Not Warranted )
14139 Oct 7, 1986	South Carolina	Dept of Highways + Public Transportation			John O. Alexander	1277	715		Quit Claim Int Parcel L 85
14140 Oct 7, 1986	" "	Dept of Highways + Public Transportation			385 Realty Co. a ben Pts.	1277	718		Quit Claim Int Parcel L 385
14141 Oct 7, 1986	" "	Dept of Highways + Public Transportation			385 Realty Co. a ben Pts.	1277	721		Quit Claim Int Parcel L-85
16469 Oct 23, 1986	" "	Budget + Central Board State of			through Mascott Greenville McCalf + Eddy Inc.	1279	13		Easement Route 29
19028 Nov 10, 1986	" "	Dept of Highways + Public Transportation			T. Walter Brashier	1280	365		Quit Claim Int Parcel U. S.
22849 Dec 5, 1986	" "	SRA & C Army Dept. Dept of Highways + Public Transportation			Martha Balden	1282	518		5 Parcels
25493 Dec 17, 1986	" "	Dept of Highways + Public Transportation			Comm. State of South Carolina Employment Security	1283	489		Memminger St. Lot Cor Perry Avenue + N.
29140 Jan 12, 1987	" "	SRA & C Army Dept. Dept of Highways + Public Transportation			A. O. Dillashaw	1286	79		Lot Buncombe St. also Lot Meadow St.
29551 Jan 14, 1987	" "	SRA & C Army Dept. Dept of Highways + Public Transportation			Judd B. Farr	1286	305		Tract 1131 also Lot 7 Oscar St.
31406 Jan 30, 1987	" "	SRA & C Army Dept. Dept of Highways + Public Transportation			Vaughn Brothers Construction Inc	1287	429		Parcel Calhoun St. Ave also Lot 19 also Lot 16
31405 Jan 30, 1987	" "	SRA & C Army Dept. Dept of Highways + Public Transportation			Vaughn Bros Construction Inc	1287	432		Lot 18 Cr Calhoun St + Hamilton Academy + Ware Sts.
31404 Jan 30, 1987	" "	Dept of Highways + Public Transportation			William A. Vaughn et al	1287	525		Quit Claim Int Pt Tract 39 Cr.
37396 Mar 12, 1987	" "	SRA & C Army Dept Dept of Highways + Public Transportation			Vaughn Bros Construction Inc	1290	201		Tract 735 + 736 S. Memminger St
37397 Mar 12, 1987	" "	"	"	"	Vaughn Bros Construction Inc	1290	205		Tract 738 S. Memminger St
37398 Mar 12, 1987	" "	"	"	"	Vaughn Bros Construction Inc	1290	209		Pt Lot 38 S. Leach St.
37399 Mar 12, 1987	" "	"	"	"	Vaughn Bros Construction Inc	1290	212		Pt Lot 37 James Alley

# DIRECT or GRANTOR Index to Deeds — Greenville County, S. C.

REG. U. S. PAT OFFICE *Chem-Lott* County Indexes Since 1888 An Identifying Trade Mark

Open at Proper Tab according to First Letter or Letters of Name and refer to Buff Sub-Index sheet for page reference.

COTT FAMILY NAME INDEX No. 75 © 1949 MADE BY THE COTT INDEX COMPANY, COLUMBUS, OHIO SOLD BY PHOTO COPY SUPPLY, MAULDIN, S. C.

FILE NUMBER DATE OF RECORD	GRANTORS FAMILY NAMES	GIVEN NAMES ABCDEFGHIJ	GIVEN NAMES JKLMNO	GIVEN NAMES PQRSTUVWXYZ	GRANTEES	BOOK	PAGE	No. of Acres	BRIEF DESCRIPTION, LOCATION, ETC. ( Not Warranted )
37400 Mar 12, 1987	South Carolina			2KA & C Hwy Dept. Dept of Highways & Public Transportation	Vaughn Bros Construction Inc	1290	215		and 790 Perry Ave. Tracts 770, 776, 777, 788, 789 Arlington Ave
37401 Mar 12, 1987	" "			" "	Vaughn Bros Construction Inc	1290	220		Tract 722 Cr Calhoun St & Arlington Ave
37402 Mar 12, 1987	" "			" "	Vaughn Bros Construction Inc	1290	223		Tract 730 Cr Calhoun St & St & Arlington Ave
37403 Mar 12, 1987	" "			" "	Vaughn Bros Construction Inc	1290	226		Tracts 732, 733 & 734 Cr Calhoun & 780A
37404 Mar 12, 1987	" "			" "	Vaughn Bros Construction Inc	1290	230		Tracts 754, 774, 775, 779, 780
37405 Mar 12, 1987	" "			" "	Vaughn Bros Construction Inc	1290	236		Tracts 659 & 660 Converse Rd.
38037 Mar 16, 1987	" "			" "	Joseph G. Hunter Kearny Co. Inc.	1290	458		Quit Claim Int Pt Tract 52 Old & Route 14
39742 Mar 25, 1987	" "			" "	Graceland Cemetery	1291	211		Quit Claim Int. 87 acs Route 146 Stone Land Co.
44345 Apr 17, 1987	" "			2KA & C Hwy Dept. "	Neighborhood Development	1292	941		Lot 38 Bennett St. Sec 21. Lutherford Rd)
46865 May 1, 1987	" "			Dept of Highways & Public Transportation & Marine Resources	W. J. Shivers Sr.	1293	825		Quit Claim Int Parcel Hwy 21. Agreement
50491 May 20, 1987	" "			" "	The Nature Conservancy	1295	343		Heritage Preserve Dedication
50589 May 20, 1987	" "			Dept of Highways & Public Transportation	Harnischfeger Corp.	1295	367		Quit Claim Int Pt Tract 15-B
55910 June 5, 1987	" "			" "	W. S. M. P., Inc Sec of State of SC.	1296	761		Articles of Amendment
19368 Aug 24, 1987	" "			& Marine Resources Commission Wildlife	South Carolina Heritage Trust	1303	192		Easement Crab Hampton Blvd.
14383 Sept 23, 1987	" "			Dept of Highways & Public Transportation	T. Van Owens	1305	681		Quit Claim Int Strip Hwy 29
24430 Nov 30, 1987	" "			Dept of Agriculture	Wade Hampton Fine	1311	01	2.937 ac	Pine Knoll D.
				Date of		1311	01		

# DIRECT or GRANTOR Index to Deeds — Greenville County, S. C.

REG. U. S. PAT. OFFICE *Chas McCott* County Indexes Since 1888 An Identifying Trade Mark

Open at Proper Tab according to First Letter or Letters of Name and refer to Buff Sub-Index sheet for page reference.

COTT FAMILY NAME INDEX No. 75 © 1949  
MADE BY THE COTT INDEX COMPANY, COLUMBUS, OHIO  
SOLD BY PHOTO COPY SUPPLY, MAULDIN, S. C.

FILE NUMBER	GRANTORS FAMILY NAMES	GIVEN NAMES ABCDEFGHIH	GIVEN NAMES IJKLMNO	GIVEN NAMES PQRSTUVWXYZ	GRANTEES	BOOK	PAGE	No. of Acres	BRIEF DESCRIPTION, LOCATION, ETC. ( Not Warranted )
DATE OF RECORD									
29138 Dec 23, 1987	South Carolina		Marine Resources Dept.	Wildlife +	<i>etal</i> T. Walter Brashier	1313	743		Agreement Heritage Preserve Dedication
29139 Dec 23, 1987	" "		Marine Resources Dept.	Wildlife +	<i>etal</i> Valares M. Mac Nees	1313	750		Agreement Heritage Preserve Dedication
32427 Jan 22, 1988	" "		Dept. of Highways + Public Transportation		Gater + Plasco, Inc.	1315	662		St. Less Pt. Also Int Property Lot Cr Rutherford Rd. Gibson 414 Tigerville
36466 Feb 23, 1988	" "		Dept. of Highways + Public Transportation		North Greenville College	1317	740		Quit Claim Int Tract, Route St. Less 18.8 ft Strip
36778 Feb 25, 1988	" "		Dept. of Highways + Public Transportation		Leonard Brown	1317	946		Quit Claim Int Lot Rutherford Sub South Austin Jr. S'ville
39645 Mar 15, 1988	" "		Recreation + Tourism Commission	Authority. State Housing	M. B. C. Real Estate	1319	430		Lot 88 Seminole Mr. Westwood
44268 Apr 14, 1988	" "		Parks		Blue Ridge Electric Cooperative Inc.	1321	989		Right of way West Washington St.
445383 Apr 21, 1988	" "		Dept. of Highways + Public Transportation		Borden, Inc.	1322	716		2 Tracts Madison St + Agreement
44576 Apr 22, 1988	" "		Marine Resources Dept.	Wildlife +	<i>etal</i> T. Walter Brashier	1322	827		Heritage Preserve Dedication
446315 Apr 27, 1988	" "		Dept. of Highways + Public Transportation		Charles E. Littleton	1323	222		Lot also strip South Calhoun St. also Int in easement also Lot South Calhoun + Pendleton Sts. also int easement
51088 May 20, 1988	" "		Legislative Forum		<i>etal</i> Sec of State of S C	1325	830		Certificate of Incorporation + Inev. Sts
54823 June 10, 1988	" "		Dept. of Highways + Public Transportation		City of Greenville	1327	779		Parcels 53, 54 + 55 Hamley Agreement
3119 July 21, 1988	" "		Marine Resources Dept.	Wildlife +	<i>etal</i> John F. Chandler	1332	434		Heritage Preserve Dedication
4726 July 27, 1988	" "		Dept. of Highways + Public Transportation		Michelin Tire Corp.	1332	951	1.061	acres Route W-85
9249 Aug 19, 1988	" "		" "	" "	B. Jack Foster	1335	682	0.7	acre Buncombe St. also

# DIRECT or GRANTOR Index to Deeds — Greenville County, S. C.

REG. U. S. PAT OFFICE *Chas. McCott* County Indexes Since 1888 An Identifying Trade Mark


Open at Proper Tab according to First Letter or Letters of Name and refer to Buff Sub-Index sheet for page reference.

COTT FAMILY NAME INDEX No. 75 © 1949  
MADE BY THE COTT INDEX COMPANY, COLUMBUS, OHIO  
SOLD BY PHOTO COPY SUPPLY, MAULDIN, S. C.

FILE NUMBER DATE OF RECORD	GRANTORS FAMILY NAMES	GIVEN NAMES ABCDEFGHIJ	GIVEN NAMES JKLMNO	GIVEN NAMES PQRSTUVWXYZ	GRANTEES	BOOK	PAGE	No. of Acres	BRIEF DESCRIPTION, LOCATION, ETC. ( Not Warranted )
9649 Aug 23, 1988	South Carolina				et al Rogers Rent-A-Car Inc	1335	829	0.9	Also 0.35 acres also 0.30 acres acres Echols + Buncombe St
12555 Sept 8, 1988	"				et al Budget + Control Board Western Carolina Regional Sevier Authority	1337	412		Easement Orig see Bk 1299 pg 46 f
12556 Sept 8, 1988	"				et al Budget + Control Board Western Carolina Regional Church	1337	420		Easement Amendment for Covenant Agreement State Historic Grant Fund
13614 Sept 15, 1988	"				et al Dept of Archives + History McBee United Methodist	1338	119		State Historic Grant Fund
22794 Nov 8, 1988	"				et al Telco Employees Century Capital	1342	602		Lot East Park Ave.
28285 Dec. 13, 1988	"				et al Dept of Highways + Public Transportation Finance + Develop Authority J. Walter Braclier	1346	957	18.98	Acres Grove Rd. restrictive Covenants see Bk 1245 pg 789
28561 Dec 15, 1988	"				et al State Housing Oak Ridge/McBuire Partners	1347	82		Amendment to Agreement as
7154 Feb 17, 1989	"				et al Marine Resources Commission Wildlife + S.C. Heritage Trust	1352	196		Easement
7155 Feb 17, 1989	"				et al Marine Resources Commission Wildlife + S.C. Heritage Trust	1352	200		Easement
7858 Feb 22, 1989	"				et al Dept of Highways + Public Transportation Marine Resources Commission Wildlife + Miles M. Adair	1353	730		Tract Pendleton St. Agreement Heritage Preserve Dedication
8661 Feb 28, 1989	"				et al Wildlife + The Nature Conservancy Inc.	1354	237		Easement
9262 Mar 2, 1989	"				et al Budget + Control Board g Forestry etc A 2 + J Communications	1354	649		Ridge State Park "
9790 Mar 6, 1989	"				et al State Commission Greenville County Recreation	1355	44	288.685	Acres S C Hwy 11 "Pleasant
"	"				et al Department of Parks Recreation + Jurian etc	1355	44		
26899 June 26, 1989	"				et al Caesar's Ideal Water Co.	1365	220		Easement
27502 June 26, 1989	"				et al Authority State Housing Norman N. Fox	1365	604		Gain Lots Lot 15 Fairview Ave

# DIRECT or GRANTOR Index to Deeds — Greenville County, S. C.

REG. U. S. PAT OFFICE *Chester McCott* County Indexes Since 1888 An Identifying Trade Mark

 Open at Proper Tab according to First Letter or Letters of Name and refer to Buff Sub-Index sheet for page reference.

COTT FAMILY NAME INDEX No. 75 © 1949  
MADE BY THE COTT INDEX COMPANY, COLUMBUS, OHIO  
SOLD BY PHOTO COPY SUPPLY, MAULDIN, S. C.

FILE NUMBER DATE OF RECORD	GRANTORS FAMILY NAMES	GIVEN NAMES ABCDEFGH	GIVEN NAMES IJKLMNO	GIVEN NAMES PQRSTUVWXYZ	GRANTEES	BOOK	PAGE	No. of Acres	BRIEF DESCRIPTION, LOCATION, ETC. ( Not Warranted )
35158 Aug 25 1989 38893	South Carolina			Employment Security Commission	Luthi's Inc.	1371	386		W. Washington St. also Lot Ashbury St. Lot Butler & Ashbury Ave also Lot Church St.
Aug 30 1989 470 35	" "			Dept of Highways & Public Transportation Marine Resources Dept.	Martin D. Lawless Jr.	1371	741		Quit Claim Int .024 Acres
Oct 18 1989 47195	" "			Wildlife &	James Williams Owen	1376	550		Easement
Oct 19 1989 48358	" "			Dept of Highways & Public Transportation	S. Steve Merritt	1376	687		Parcel 21 & Rte 29.
Oct 26 1989 48921	" "			Dept of Highways & Public Transportation	Bryson Stoddard	1377	273		Quit Claim Int Parcel Route 418
Oct 27 1989 49285	" "			Dept of Highways & Public Transportation	Bryson Stoddard	1377	436		Quit Claim Int Parcel Route 418
Oct 31 1989 49758	" "			Dept of Highways & Public Transportation Finance & Devel. Authority	Virginia A. Joines	1377	804	1.05	acres 21 & Route 29.
Nov 2 1989 53094	" "			State Housing Finance & Devel. Authority	Larry M. Bradins	1378	021		Lot 43 Riverwoods, Sec. III
Nov 27 1989 53324	" "			State Housing	Michael E. Bright	1380	575		Lots 51 & 52 Buena Vista & Bethel Rd.
Nov 28 1989 58375	" "			Dept of Highways & Public Transportation Finance & Devel. Authority	Alexander J. Milligan	1380	665	4.50	Acres - Pt Tracts 45 & 46 S-385
Dec 29 1989	" "			State Housing	J. E. Fester	1383	892		Lot 55 Etn of Sharon Place