

DIRECT or GRANTOR Index to Deeds — Greenville County, S. C.

REG. U. S. PAT. OFFICE *Chas. McCott* County Indexes Since 1888 An Identifying Trade Mark

Open at Proper Tab according to First Letter or Letters of Name and refer to Buff Sub-Index sheet for page reference.

COTT FAMILY NAME INDEX No. 75 © 1949
MADE BY THE COTT INDEX COMPANY, COLUMBUS, OHIO
SOLD BY WALKER, EVANS & COGSWELL CO., CHARLESTON, S.C.

(A)

FILE NUMBER	DATE OF RECORD	GRANTORS FAMILY NAMES	GIVEN NAMES ABCDEFGHIJ	GIVEN NAMES KLMNO	GIVEN NAMES PQRSTUVWXYZ	GRANTEES	BOOK	PAGE	No. of Acres	BRIEF DESCRIPTION, LOCATION, ETC. (Not Warranted)
16008	Jan 3, 1975	Southland			inc.	Properties of John D. Snyder, et al.	1012	626	Corrective Deed	Providence Square Lot 14 Country Rd.
16005	Jan 3, 1975	"			"	James O Merritt	1012	642		"Coach Hills" Lot 88 Coach Hill Dr.
16509	Jan 13, 1975	"			"	Michael W. Jolley	1013	64		Lane "Coach Hills" Lot 93 Hitching Post
17237	Jan 21, 1975	"			"	Eugene E. Hammett	1013	506		Lot Hammett Rd "Coach Hills"
18553	Feb 7, 1975	"			"	Truman Cooper	1014	430		Lot 140 Coach Hill Dr.
19126	Feb 13, 1975	"			"	George W. Williams	1014	211		"Coach Hills" Lot 14 Hitching Post
19737	Feb 24, 1975	"			"	James R. Garrison	1014	926		"Mountainbrook" Lot 116 Eagle Ridge Dr.
19800	Feb 25, 1975	"			"	Summit-White, inc.	1014	982		"Coach Hills" Lot 106 Coach Hills Dr.
19858	Feb 25, 1975	"			"	Montgomery, inc.	1014	989		"Coach Hills" Lot 110 Twin Oaks Dr.
20113	Feb 25, 1975	"			"	Truman Cooper	1014	152		"Coach Hills" Lot 121 Coach Hill Dr.
20582	Mar 6, 1975	"			"	Murphy B. McLean, Jr.	1015	345		"Coach Hills" Lot 23 Morgan Ct.
20671	Mar 7, 1975	"			"	William M. Rice, III, et al.	1015	364		"Mountainbrook" Lot 3 Riverside Park
20750	Mar 7, 1975	"			"	R. Thomas Selridge, et al.	1015	409		"River Road" Lot 15 Mountain Brook
20830	Mar 10, 1975	"			"	James R. Garrison	1015	421		"Coach Hills" Lot 21 Coach Hill Dr.
20932	Mar 11, 1975	"			"	Bridgman & Associates, inc.	1015	473		"Coach Hills" Lot 88 Coach Hill Dr.

DIRECT or GRANTOR Index to Deeds — Greenville County, S. C.

(A) REG. U. S. PAT. OFFICE *ChamCott* County Indexes Since 1888 An Identifying Trade Mark


Open at Proper Tab according to First Letter or Letters of Name and refer to Buff Sub-Index sheet for page reference.

COTT FAMILY NAME INDEX No. 75 © 1949
MADE BY THE COTT INDEX COMPANY, COLUMBUS, OHIO
SOLD BY WALKER, EVANS & COGSWELL CO., CHARLESTON, S.C.

FILE NUMBER DATE OF RECORD	GRANTORS FAMILY NAMES	GIVEN NAMES ABCDEFGHIJ	GIVEN NAMES JKLMNO	GIVEN NAMES PQRSTUVWXYZ	GRANTEES	BOOK	PAGE	No. of Acres	BRIEF DESCRIPTION, LOCATION, ETC. (Not Warranted)
20152 Mar 11, 1975	Sutherland				Properties Builder Unlimited, Inc.	1012	417		"River Downs" Lot 116 Old Highway Rd
20154 Mar 11, 1975	"				"	1012	418		"River Downs" Lot 107 Old Highway Rd
20180 Mar 12, 1975	"				"	1013	411		River Downs Lot 4 Highway Rd, Coach Hills
21145 Mar 13, 1975	"				Montgomery, Inc.	1013	533		Lot 105 Newwood Dr "Coach Hills"
21384 Mar 17, 1975	"				H. D. Builders Corp.	1015	036		Lot 111 Coach Hills Dr. Coach Hills
21382 Mar 17, 1975	"				Sudboth Builders, Inc.	1015	037		Lot 137 Coach Hills Dr. "Coach Hills"
22065 Mar 26, 1975	"				Sudboth Builders, Inc.	1015	974		Lot 115 Coach Hills Dr. Home "Coach Hills"
22175 Mar 27, 1975	"				Allen W. Deviser, et al.	1016	21		Lot 90 Hitching Post "Coach Hills"
22235 Mar 31, 1975	"				Lawrence Cooper	1016	11		Lot 187 Newwood Dr. "River Downs"
22809 Apr 3, 1975	"				Edgar O. Demchanko	1016	323		Lot 64 Suffer Court
23910 Apr 14, 1975	"				W. W. Perkin, Inc.	1016	383		Lot 95 Hitching Post Lane "Coach Hills"
24111 Apr 21, 1975	"				H. D. Builders Corp.	1017	212		Lot 11 Highway Rd. Home "Coach Hills"
24111 Apr 21, 1975	"				Matt + Richard Builders	1017	320		Lot 101 Old Highway "Coach Hills"
24111 Apr 21, 1975	"				"	1017	212		Lot 11 Highway Rd. Home "Coach Hills"
24111 Apr 21, 1975	"				"	1017	212		Lot 11 Highway Rd. Home "Coach Hills"

DIRECT or GRANTOR Index to Deeds — Greenville County, S. C.

REG. U. S. PAT OFFICE *Chas. McClellan* County Indexes Since 1888 An Identifying Trade Mark

 Open at Proper Tab according to First Letter or Letters of Name and refer to Buff Sub-Index sheet for page reference.

COTT FAMILY NAME INDEX No. 75 © 1949
MADE BY THE COTT INDEX COMPANY, COLUMBUS, OHIO
SOLD BY WALKER, EVANS & COGSWELL CO., CHARLESTON, S.C.

(13)

FILE NUMBER DATE OF RECORD	GRANTORS FAMILY NAMES	GIVEN NAMES ABCDEFGHIJ	GIVEN NAMES JKLMNOPQ	GIVEN NAMES RSTUVWXYZ	GRANTEES	BOOK	PAGE	No. of Acres	BRIEF DESCRIPTION, LOCATION, ETC. (Not Warranted)
24900 Apr. 28, 1975	Southland			Inc. Proprietors	R. E. Gregory + Co., Ltd	1017	402		"Coach Hills" Lot 102 Sawmwood Dr.
25353 May 2, 1975	"			"	Duodeth Builders, Inc.	1017	737		"Coach Hills" Lot 167 Coach Hills Dr.
26042 May 9, 1975	"			"	4-D Builders, Corp	1017	992		"Coach Hills" Lot 139 Coach Hills Dr.
26040 May 9, 1975	"			"	Joseph Steven Holcombe ^{etal}	1017	993		Lot 64 "Mountain brooks" Downs"
26086 May 9, 1975	"			"	M. Walter Preston	1018	30		Lot 47 Hackney Rd. "River "Coach Hills"
26399 May 14, 1975	"			"	William C. Balentine ^{sh.}	1018	225		Lot 146 Coach Hills Dr. "Coach Hills"
26679 May 16, 1975	"			"	W. N. Reslie, Inc.	1018	386		Lot 77 Nitchingy Post Lane "Coach Hills"
26679 May 16, 1975	"			"	W. N. Reslie, Inc.	1018	387		Lot 158 Swiss Lake Ct. "Coach Hills"
26679 May 16, 1975	"			"	W. N. Reslie, Inc.	1018	388		Lot 138 Coach Hills Dr. "Mountain brooks"
26703 May 16, 1975	"			"	Walter David Leonard, ^{ll, etal.}	1018	400		Lot 12 Eagle Ridge Lane "Coach Hills"
26707 May 16, 1975	"			"	Leo Gary Gylliam ^{etal.}	1018	433		Lot 160 Coach Hills Dr. Downs"
26785 May 16, 1975	"			"	Ronald W. Meetry ^{etal.}	1018	440		Lot 19 Morgan Ct. "River Downs"
27369 May 23, 1975	"			"	Jon M. Bass ^{etal.}	1018	721		Lot 20 Morgan Ct. "River "Coach Hills"
27473 May 23, 1975	"			"	Jack S. Dyer ^{etal.}	1018	769		Lot 101 Sawmwood Dr. "Coach Hills"
27608 May 27, 1975	"			"	Joe E. Hawkins Enter, ^{Inc.}	1018	853		Lot 103 Sawmwood Dr. "River Downs" - Lot 44
28245 Jun. 2, 1975	"			"	H. Michael Kayler ^{etal.}	1019	155		Purchase + Sale Contract

DIRECT or GRANTOR Index to Deeds — Greenville County, S. C.

(B) REG. U. S. PAT. OFFICE *Chas. McCott* County Indexes Since 1888 An Identifying Trade Mark


Open at Proper Tab according to First Letter or Letters of Name and refer to Buff Sub-Index sheet for page reference.

COTT FAMILY NAME INDEX No. 75 © 1949
MADE BY THE COTT INDEX COMPANY, COLUMBUS, OHIO
SOLD BY WALKER, EVANS & COGSWELL CO., CHARLESTON, S.C.

FILE NUMBER DATE OF RECORD	GRANTORS FAMILY NAMES	GIVEN NAMES ABCDEFGHIJ	GIVEN NAMES JKLMNO	GIVEN NAMES PQRSTUVWXYZ	GRANTEES	BOOK	PAGE	No. of Acres	BRIEF DESCRIPTION, LOCATION, ETC. (Not Warranted)
23240 Jun. 2, 1975 28766	Southland			Inc. Prosperities	Inc. Community Properties,	1017	128		"Stratton Place" Lot 26 Coventry Rd Downs
Jun. 6, 1975 28864	"			"	Theodore M. Evans et al.	1019	471		Lot 18 Morgan Ct. "River "River Downs"
Jun. 6, 1975 29145	"			"	Robert H. Ulrich et al.	1019	493		Lot 65 Suffolk Ct "Loach Hills"
Jun. 10, 1975 29394	"			"	Levy J. Cline Co., Inc.	1011	602		Lot 153 Old Orchard Lane "Loach Hills"
June 12, 1975 29613	"			"	Montgomery, Inc.	1019	713		Lot 147 Loach Hills Inc. "Plyham Woods" Sec. 2
Jun. 16, 1975 30225	"			"	Suddeth Builders, Inc.	1019	903		Lot 80 Bridle Path Lane "Plyham Woods"
June 20, 1975 30203	"			"	John J. Bestman, et al.	1020	124		"Plyham Woods" Sec. 2 "Plyham Woods"
June 20, 1975 30217	"			"	Billy Lee Padgett, et al.	1020	155		"Plyham Woods" Sec. 2 "Plyham Woods"
June 20, 1975 30211	"			"	Thomas F. Morgan, et al.	1020	157		"Plyham Woods" Sec. 2 "Plyham Woods"
June 20, 1975 30241	"			"	William M. Morgan, et al.	1020	170		"Plyham Woods" Sec. 2 "Plyham Woods"
June 24, 1975 30684	"			"	Michael Edward Murch	1020	224		"Plyham Woods" Sec. 2 "Plyham Woods"
Jun. 26, 1975 663	"			"	Nadeem Arshad, et al.	1020	377		"Plyham Woods" Sec. 2 Lot 63 Old Mill Rd.
July 9, 1975 121	"			"	Margie B. Wade	1020	420		Highway Prop. Rezone, Pelham Rd Unit 17-A Briarwood Condo.
July 11, 1975 1342	"			"	James Earl Wade	1021	141		"Plyham Woods" Sec. 2 Lot 191 Old Mill Rd.
July 16, 1975 1241	"			"	4-D Builders Corp.	1021	292		"River Downs" Lot 25 Morgan Ct.
July 16, 1975	"			"	Suddeth Builders, Inc.	1021	293		"River Downs" Lot 1 Merrimott Rd.

DIRECT or GRANTOR Index to Deeds — Greenville County, S. C.

REG. U. S. PAT. OFFICE *Chas McCott* County Indexes Since 1888
An Identifying Trade Mark

 Open at Proper Tab according to First Letter or Letters of Name and refer to Buff Sub-Index sheet for page reference.

COTT FAMILY NAME INDEX No. 75 © 1949
MADE BY THE COTT INDEX COMPANY, COLUMBUS, OHIO
SOLD BY WALKER, EVANS & COGSWELL CO., CHARLESTON, S.C.

(C)

FILE NUMBER DATE OF RECORD	GRANTORS FAMILY NAMES	GIVEN NAMES ABCDEFGHIJ	GIVEN NAMES JKLMNO	GIVEN NAMES PQRSTUVWXYZ	GRANTEES	BOOK	PAGE	No. of Acres	BRIEF DESCRIPTION, LOCATION, ETC. (Not Warranted)
1616 July 16, 1911	Southland			None.	Proprietors, Percy N. Spivey et al	1021	480		"River View" Lot 67 Suffolk St.
1631 July 18, 1911	"			"	Regina A. McRae et al.	1021	482		"River View" Lot 16 Mountain St.
1640 July 18, 1911	"			"	James H. Stone Jr., et al	1021	224		"River View" Lot 15 Mountain St.
1701 July 21, 1911	"			"	Richard H. Bichel et al	1021	204		"River View" Lot 14 & Lot 141 Green
1977 July 23, 1911	"			"	Robert H. Warren et al	1021	640		"Stratton Place" Lot 28 Whittunton Dr.
2023 July 23, 1915	"			"	Richard H. Bichel et al	1021	706		"Coach Hills" Lot 94 Red Fox Ct.
2085 July 24, 1915	"			"	Courtney P. Holland	1021	742		"Meadowood" Lot 20 Longfield St.
2247 July 25, 1915	"			"	David C. Wylie, et al.	1021	801		"Mountainbrook" Lot 12 Eagle Ridge Lane
2388 July 28, 1915	"			"	Walter Oswald White et al.	1021	900		"Mountainbrook" Lot 11 Eagle Ridge Lane
2497 July 29, 1915	"			"	Rennel P. Price, et al.	1021	934		"Mountainbrook" Lot 62 Eagle Ridge Lane
2891 Aug. 1, 1915	"			"	John S. Wood et al	1022	169		Lot 122 Kammot Rd.
3305 Aug. 16, 1915	"			"	Douglas Company et al.	1022	339		"Coach Hills" Lot 114 Coach Hills Dr.
3666 Aug. 21, 1915	"			"	Francis N. Glendon et al.	1023	474		"Mountainbrook" Lot 15 Eagle Ridge Lane
6104 Sept. 5, 1915	"			"	Montgomery, Inc.	1023	708		"Coach Hills" Lot 104 Dawnwood Dr.
6237 Sept. 5, 1915	"			"	William M. Coleman et al.	1023	768		"Hills" Lot 98 Red Fox Ct "Coach
6683 Sept. 10, 1915	"			"	Robert John Smith et al.	1024	1		"River View" Lot 62 Suffolk Court

DIRECT or GRANTOR Index to Deeds — Greenville County, S. C.

(C) REG. U. S. PAT. OFFICE *Chas. McCath* County Indexes Since 1888 An Identifying Trade Mark

 Open at Proper Tab according to First Letter or Letters of Name and refer to Buff Sub-Index sheet for page reference.

COTT FAMILY NAME INDEX No. 75 © 1949
MADE BY THE COTT INDEX COMPANY, COLUMBUS, OHIO
SOLD BY WALKER, EVANS & COGSWELL CO., CHARLESTON, S. C.

FILE NUMBER DATE OF RECORD	GRANTORS FAMILY NAMES	GIVEN NAMES ABCDEFGHIJ	GIVEN NAMES JKLMNO	GIVEN NAMES PQRSTUVWXYZ	GRANTEES	BOOK	PAGE	No. of Acres	BRIEF DESCRIPTION, LOCATION, ETC. (Not Warranted)
6680 Sept. 19, 1975	Southland			<i>Inc.</i> Properties	<i>etal</i> Robert W. Sement	1024	31		Lane, "Coach Hills" Lot 121 Old Orchard "Meadowood"
6766 Sept. 11, 1975	"			<i>Inc.</i> Properties	Courtney P. Holland	1024	98		Lot 19 Southfield St. "River Downs" Also sufficient pipe + sewerment
7998 Sept. 25, 1975	"			<i>Inc.</i> Properties	Western Carolina Regional Sewer Authority	1024	775	.31	"River Downs" Also sufficient pipe + sewerment "Inn" Treatment Plant Facility
8267 Sept. 26, 1975	"			<i>Inc.</i> Properties	Rosary Ray Nollman	1024	819		"Mountainbrook" Lot 14 Eagle Ridge Lane
8136 Sept. 26, 1975	"			<i>Inc.</i> Properties	George R. Hood <i>etal.</i>	1024	824		"River Downs" Lot 63 Duffolk Ct.
8242 Sept. 21, 1975	"			Properties	Lewis N. Hedine <i>etal.</i>	1024	717		"River Downs" Lot 11 Old Orchard
754 Sept. 2, 1975	"			Properties	William H. Hedine <i>etal.</i>	1024	711		"River Downs" Lot 11 Old Orchard
8711 Oct 1, 1975	"			<i>Inc.</i> Properties	Lesley J. Clive Co. <i>Inc.</i>	1025	110		"Coach Hills" Lot 145 Coach Hills Dr.
8796 Oct 2, 1975	"			<i>Inc.</i> Properties	Williams J. Owens <i>etal.</i>	1025	120		"Coach Hills" Lot 142 pt. Lot 141 Coach Hills Dr.
8874 Oct 3, 1975	"			<i>Inc.</i> Properties	Redmond Enterprises <i>Inc.</i>	1025	190		Lot 170 Denton Place
9128 Oct 6, 1975	"			<i>Inc.</i> Properties	Joy Denton Price <i>etal.</i>	1025	223		Lot 170 Denton Place "Coach Hills" Lot 170 D.C. Rd. # 106
9239 Oct 7, 1975	"			<i>Inc.</i> Properties	Davidson Enterprises <i>Inc.</i>	1025	401		"Coach Hills" Lot 143 Coach Hills Dr.
1001 Oct 7, 1975	"			<i>Inc.</i> Properties	Spencer P. Scott	1025	569		"River Downs" pt. Lot 11 Lots 104 + 105 River Downs
10230 Oct 10, 1975	"			<i>Inc.</i> Properties	Davidson Enterprises <i>Inc.</i>	1025	432		"Coach Hills" Lot 12 River Downs Dr.
10421 Oct 11, 1975	"			<i>Inc.</i> Properties	Lawrence Rivera, Jr. <i>etal.</i>	1025	937		"Coach Hills" Lot 170 Old Orchard

DIRECT or GRANTOR Index to Deeds — Greenville County, S. C.

REG. U. S. PAT. OFFICE *Chas McColl* County Indexes Since 1888
An Identifying Trade Mark

Open at Proper Tab according to First Letter or Letters of Name and refer to Buff Sub-Index sheet for page reference.

COTT FAMILY NAME INDEX No. 75 © 1949
MADE BY THE COTT INDEX COMPANY, COLUMBUS, OHIO
SOLD BY WALKER, EVANS & COGSWELL CO., CHARLESTON, S.C.

(2)

FILE NUMBER	GRANTORS FAMILY NAMES	GIVEN NAMES ABCDEFGH	GIVEN NAMES IJKLMNO	GIVEN NAMES PQRSTUVWXYZ	GRANTEES	BOOK	PAGE	No. of Acres	BRIEF DESCRIPTION, LOCATION, ETC. (Not Warranted)
11138 Oct. 27, 1975	Southland				Joseph M. Cox et al	1026	351		"Belle Meade" Dec. III Lot 256 Marlboro Dr
11416 Oct. 29, 1975	"				John R. Hesso, et al.	1026	484		"Coach Hills" Lot 191 Hitching Post Lane alley cor. Wilton St. Sec. C + 16' Alley
11418 Oct. 29, 1975	"				W. P. Swain et al.	1026	491		Lot Wilton St. Sec. C + 16' Alley Same "Coach Hills"
11760 Nov. 3, 1975	"				Lowell Coulson Jones et al.	1026	672		Lot 181 Old Orchard Same "Coach Hills"
11964 Nov. 4, 1975	"				James D. Miller et al.	1026	782		Lot 180 Old Orchard "Coach Hills"
12333 Nov. 7, 1975	"				Robert Carlton Harris, et al.	1026	975		Lot 109 Twin Oaks Court, "Coach Hills"
12494 Nov. 10, 1975	"				John J. Trammell	1027	73		Lot 5 Hackney Rd. "River Downs"
12494 Nov. 10, 1975	"				John J. Trammell	1027	74		Lot 6 Hackney Rd. "River Downs"
13417 Nov. 20, 1975	"				Gary Lee Pittman et al.	1028	512		Sec. I "Pelham Woods" Lot 1 Greenville-Pelham Rd. "Coach Hills"
13680 Nov. 24, 1975	"				Stephen Forrest Waddell et al.	1027	612		Lot 112 Old Orchard Lane, "River Downs"
14497 Dec. 3, 1975	"				Charles R. Trammell	1028	71		Lot 9 Shelland Way "River Downs"
14497 Dec. 3, 1975	"				Charles R. Trammell	1028	72		Lot 7 Hackney Road "River Downs"
15503 Dec. 15, 1975	"				Walter R. Pugh, et al.	1028	713		"Strutts Piece" Lot 2 Providence Dr.
15445 Dec. 12, 1975	"				Montgomery, et al.	1028	700		"Coach Hills" Lot 27 Coach Hills Dr.
16314 Dec. 23, 1975	"				Preston-Jenkins Const. Co. a Ptn.	1029	311		Downs Lot 13 Morgan Ct., River
16314 Dec. 24, 1975	"				14 1/2 x 11 1/2 ft. lot of "Coach Hills" area, et al.	1029	311		Lot 13 Morgan Ct., River Downs Lot 13 Morgan Ct., River

DIRECT or GRANTOR Index to Deeds — Greenville County, S. C.

1
(D)

REG. U. S. PAT. OFFICE *Cott* County Indexes Since 1888
An Identifying Trade Mark

Open at Proper Tab according to First Letter or Letters of Name and refer to Buff Sub-Index sheet for page reference.

COTT FAMILY NAME INDEX No. 75 © 1949
MADE BY THE COTT INDEX COMPANY, COLUMBUS, OHIO
SOLD BY WALKER, EVANS & COGSWELL CO., CHARLESTON, S.C.

FILE NUMBER DATE OF RECORD	GRANTORS FAMILY NAMES	GIVEN NAMES ABCDEFGHIJ	GIVEN NAMES JKLMNO	GIVEN NAMES PQRSTUVWXYZ	GRANTEES	BOOK	PAGE	No. of Acres	BRIEF DESCRIPTION, LOCATION, ETC. (Not Warranted)
16588 Dec. 30, 1975	Southland			Properties, Inc.	James E. Cline Co., Inc.	1029	455		"Stratton Place" Lot 43 Whittington Dr.
16866 Dec. 31, 1975	"			Properties, Inc.	Gay & Haenig, et al	1029	625		"Mountainbrook" Lot 19 Eagle Ridge Lane, "River Down" Lot 16 Whittow Way
17009 Jan. 2, 1976	"			Properties, Inc.	Charles H. Dismore	1029	717		"Mountainbrook" Lot 18 Eagle Ridge Lane,
17229 Jan. 6, 1976	"			Properties, Inc.	Catherine C. Arnold Sewer Authority	1029	850		Right of Way "River Down"
17231 Jan. 6, 1976	"			Properties, Inc.	Western Carolina Regional	1029	852		Lot 31 Suffolk Court, "River Down"
17446 Jan. 8, 1976	"			Properties, Inc.	John A. Bolan, Inc.	1029	920		Lot 66 Suffolk Court Down
17443 Jan. 8, 1976	"			Properties, Inc.	The Douglas Company	1029	933		Lot 2 Mackney Rd. "River "River Down"
17482 Jan. 8, 1976	"			Properties, Inc.	Davidson Enterprises, Inc.	1029	950		Lot 17 Morgan St.
17899 Jan. 14, 1976	"			Properties, Inc.	Jaw-D Builders Corp.	1030	140		"River Down"
18323 Jan. 14, 1976	"			Properties, Inc.	James E. Cline Co., Inc.	1029	714		"River Down"
18811 Jan. 14, 1976	"			Properties, Inc.	James E. Cline Co., Inc.	1029	211		"River Down"
18811 Jan. 14, 1976	"			Properties, Inc.	James E. Cline Co., Inc.	1029	211		"River Down"
19281 Jan. 14, 1976	"			Properties, Inc.	James E. Cline Co., Inc.	1029	211		"River Down"
19616 Feb. 2, 1976	"			Properties, Inc.	Charles J. Lewis, et al	1030	849		"Cedar Hills" Lot 117 side Orchard drive "The Meadows"
20213 Feb. 10, 1976	"			Properties, Inc.	James E. Williams, et al	1031	27		Lot 31 Mackney Dr. "River Down"
				Properties, Inc.	Davidson Enterprises, Inc.	1031	458		Lot 8 Mackney Rd

DIRECT or GRANTOR Index to Deeds — Greenville County, S. C.

REG. U. S. PAT. OFFICE *Chas. McCath* County Indexes Since 1888 An Identifying Trade Mark

Open at Proper Tab according to First Letter or Letters of Name and refer to Buff Sub-Index sheet for page reference.

COTT FAMILY NAME INDEX No. 75 © 1949
MADE BY THE COTT INDEX COMPANY, COLUMBUS, OHIO
SOLD BY WALKER, EVANS & COGSWELL CO., CHARLESTON, S.C.

(E)

FILE NUMBER	DATE OF RECORD	GRANTORS FAMILY NAMES	GIVEN NAMES ABCDEFGHIJ	GIVEN NAMES KLMNO	GIVEN NAMES PQRSTUVWXYZ	GRANTEES	BOOK	PAGE	No. of Acres	BRIEF DESCRIPTION, LOCATION, ETC. (Not Warranted)
20304	Feb. 10, 1976	Southland			Properties Inc.	W. N. Leslie, Inc.	1031	459		Lots 125 & 132 Coach Hills
20305	Feb. 10, 1976	"			Properties Inc.	David S. Jackson et al	1031	460		Sq. "Stratton Place" Pt. Lots 77 & 78 Providence
20651	Feb. 13, 1976	"			Properties Inc.	Warren G. Robbins et al.	1031	617		"Mountainbrook" lot 67 Bridle Path Lane
20828	Feb. 17, 1976	"			Properties Inc.	Russell D. Dyer, et al.	1031	684		"Stratton Place" lot 50 Whittington Ct.
21073	Feb. 19, 1976	"			Properties, Inc.	Roddy B. Sedford, et al	1031	813		"River Downs" Lot 128 Hammett Rd., Pt. Sec 2
21482	Feb. 25, 1976	"			Properties, Inc.	Leonore S. Schenberg	1032	108		& Sales Contract Memorandum of Purchase
22031	Mar. 1, 1976	"			Properties Inc.	John L. Sawt et al.	1032	313		"Mountainbrook" lot 106 Bridle Path Lane
22021	Mar. 1, 1976	"			Properties Inc.	Douglas Co.	1032	342		"Coach Hills" lot 115 Coach Hills Dr.
22667	Mar. 8, 1976	"			Properties Inc.	Lee J. Ferris et al.	1032	696		"River Downs" lot 43 Whetland way
23086	Mar. 11, 1976	"			Properties Inc.	Milton Thomas Walker et al	1032	874		"Coach Hills" lot 163 Coach Hills Dr.
23159	Mar. 12, 1976	"			Properties Inc.	John Howard Young et al	1032	912		Hills: lot 113 Coach Hills Dr. "Coach
24032	Mar. 22, 1976	"			Properties Inc.	Courtney P. Holland	1033	444		Meadowood lot 21 Woodogum Dr.
24166	Mar. 23, 1976	"			Properties Inc.	Fredie Dow Colston III, et al	1033	557		Coach Hills lot 196 Dawnwood Dr.
24747	Mar. 23, 1976	"			Properties Inc.	Norald L. Reeder et al.	1033	796		"Coach Hills" lot 23 Coach Hills Dr.
25128	Apr. 1, 1976	"			Properties Inc.	James A. Strange, Jr et al.	1034	6		"M ^e Duwain Gardens" Butler Tr lot 81 M ^e Duwain Dr.
25164	Apr. 1, 1976	"			Properties Inc.	George W. Pollard et al.	1034	15		note Epts. Dec. II lot 274 Ellersmore Dr. Del

DIRECT or GRANTOR Index to Deeds — Greenville County, S. C.

1
(7)

REG. U. S. PAT. OFFICE *Chas McCatt* County Indexes Since 1888 An Identifying Trade Mark

Open at Proper Tab according to First Letter or Letters of Name and refer to Buff Sub-Index sheet for page reference.

COTT FAMILY NAME INDEX No. 75 © 1949
MADE BY THE COTT INDEX COMPANY, COLUMBUS, OHIO
SOLD BY WALKER, EVANS & COGSWELL CO., CHARLESTON, S.C.

FILE NUMBER	DATE OF RECORD	GRANTORS FAMILY NAMES	GIVEN NAMES ABCDEFGHIJ	GIVEN NAMES KLMNO	GIVEN NAMES PQRSTUVWXYZ	GRANTEES	BOOK	PAGE	No. of Acres	BRIEF DESCRIPTION, LOCATION, ETC. (Not Warranted)
	4448									
	Aug. 16, 1976	Southland			Propertie ^{inc.}	Johnny Mack Griffin et al	1041	250		"Parkdale" Sec II Lot 37 Birchbank Dr
	5027									
	Aug. 20, 1976	"			Propertie ^{inc.}	Timothy P. Finn	1041	556		"River Downs" Lot 56 Suffolk Court,
	8763									
	Sept. 30, 1976	"			" "	Charles E. Butler	1043	759		"River Downs" Lot 68 Hammett Rd.
	9967									
	Oct. 11, 1976	"			" "	George R. Lawrence et al	1044	412		"Valleybrook Sec. I" Lot 3 Valleybrook Rd.
	10514									
	Oct. 15, 1976	"			Propertie ^{inc.}	James R. Wible et al	1044	679		"River Downs" Lot 50 Haxney Rd.
	11030									
	Oct. 21, 1976	"			Propertie ^{inc.}	Southern Bell Telephone & Telegraph Co.	1044	953		R/W Easement
	11474									
	Oct. 26, 1976	"			Propertie ^{inc.}	House M. Charleens et al	1045	141		"Down" Lot 60 Suffolk Ct. "River
	12326									
	Nov. 3, 1976	"			Propertie ^{inc.}	P.M.P. Community Park	1045	612		Lot 45 "Shatten Place" North St. Exten. (S. E. Rd. 94)
	14198									
	Nov. 23, 1976	"	Corporation			Valley Distributors, Inc.	1046	684		Lot Cor. Overbrook Rd. & E. "Mountainside"
	16456									
	Dec. 17, 1976	"			Propertie ^{inc.}	David K. McCall et al	1048	42		Lot 2 Biville - Pelham Rd.
	17159									
	Dec. 28, 1976	"			Propertie ^{inc.}	Ruby Haynes Woodall	1048	548		Sec. I Lot 82 Pelham Woods
	17229									
	Dec. 29, 1976	"			Propertie ^{inc.}	Nancy H. Kuykendall	1048	590		Dr. "Springs Forest" Sec II Lot 3 Co. Howell Cir. & Hayshore
	22210									
	Feb. 22, 1977	"			Propertie ^{inc.}	Frank M. Ryle, Jr. et al	1051	421		"Coach Hills" Lot 179 Old Orchard Lane,
	27461									
	Apr. 14, 1977	"			Propertie ^{inc.}	David S. Darity	1054	607		"Same" Riverdale Lot 62 South Valley
	28146									
	Apr. 20, 1977	"			Propertie ^{inc.}	William Jerry Bourman	1054	963		"Coach Hills" Lot 177 Old Orchard Lane,
	28508									
	Apr. 22, 1977	"			Propertie ^{inc.}	Maurice R. Quasland et al	1055	181		"Coach Hills" Lot 124 Fieldstone Place,

DIRECT or GRANTOR Index to Deeds — Greenville County, S. C.

(3)

REG. U. S. PAT. OFFICE *McCott* County Indexes Since 1888 An Identifying Trade Mark


Open at Proper Tab according to First Letter or Letters of Name and refer to Buff Sub-Index sheet for page reference.

COTT FAMILY NAME INDEX No. 75 © 1949
MADE BY THE COTT INDEX COMPANY, COLUMBUS, OHIO
SOLD BY WALKER, EVANS & COGSWELL CO., CHARLESTON, S.C.

FILE NUMBER DATE OF RECORD	GRANTORS FAMILY NAMES	GIVEN NAMES ABCDEFGHIJ	GIVEN NAMES JKLMNO	GIVEN NAMES PQRSTUVWXYZ	GRANTEES	BOOK	PAGE	No. of Acres	BRIEF DESCRIPTION, LOCATION, ETC. (Not Warranted)
30968 May 16, 1977	Southland			one. Properties	Eugene E. Hammett et al	1056	617		"River Downs" pt. Sec. II Lot 126 & 127 Hammett Rd RD. "River Downs"
30972 May 16, 1977	"			one. Properties	Alfred W. Garrett et al	1056	624		lots 53, 54 & 55 Hammett lot Hudson Rd.
31519 May 19, 1977	"			one. Properties	Blanche Eugenia Hudson et al	1056	871	21	lots Stratton Place also
32184 May 25, 1977	"			one. Properties	Robert C. Swartzlander et al	1057	232		Lot 121 Coach Hills + Linda Katti Long "Mountainbrook"
34273 June 10, 1977	"			one. Properties	Gary C. Patterson et al	1058	236		lot 81 "Hills - Palham Rd. "Mountainbrook"
34501 June 14, 1977	"			one. Properties	Ronald D. Hillard et al	1058	474		lot 1 Palham Rd. "Mountainbrook"
35175 June 29, 1977	"			one. Properties	Mitchell Lee Allen et al	1057	228		lot 83 "Hills - Palham Rd. & "Coach Hills"
1863 July 18, 1977	"			one. Properties	Franklin Enterprises, Inc. et al	1060	726		lot 187 Dawnwood Dr.
4836 July 18, 1977	"			one. Properties	Jorge E. Luzman, et al	1060	746		lot 122 Coach Hills Dr. "Coach Hills"
5187 July 20, 1977	"			one. Properties	Human Capital et al	1060	398		lot 116 Coach Hills
5212 July 21, 1977	"			one. Properties	Roy S. Messer et al	1060	921		lot 11 "Valley Gate" "River Downs"
5433 Aug. 18, 1977	"			one. Properties	Doyle C. Lewis, et al	1062	994		lot 35 Shetland Way "Coach Hills"
5315 August 1977	"			one. Properties	David E. Rose, et al	1062	173		lot 175 "Hills - Palham Rd." "Mountainbrook"
8757 Sept. 16, 1977	"	By Louis W. Brummer, Jr. in Bankruptcy		one. Properties	Jonell Robinson et al	1064	974		lot 79 "Hills - Palham Rd." "River Downs"
11101 Oct. 7, 1977	"	By Louis W. Brummer, Jr. in Bankruptcy		one. Properties	Thomas M. Matthews et al	1066	402		lot 39 Shetland Way "River Downs"
12010 Oct. 17, 1977	"	By Louis W. Brummer, Jr. in Bankruptcy		one. Properties	J. J. Johnson, Jr. et al	1066	824		lot 70 Hammett Rd.

DIRECT or GRANTOR Index to Deeds — Greenville County, S. C.

REG. U. S. PAT OFFICE *Chas McCott* County Indexes Since 1888
An Identifying Trade Mark

 Open at Proper Tab according to First Letter or Letters of Name and refer to Buff Sub-Index sheet for page reference.

COTT FAMILY NAME INDEX No. 75 © 1949
MADE BY THE COTT INDEX COMPANY, COLUMBUS, OHIO
SOLD BY WALKER, EVANS & COGSWELL CO., CHARLESTON, S.C.

(5)

FILE NUMBER DATE OF RECORD	GRANTORS FAMILY NAMES	GIVEN NAMES ABCDEFGH	GIVEN NAMES IJKLMNO	GIVEN NAMES PQRSTUVWXYZ	GRANTEES	BOOK	PAGE	No. of Acres	BRIEF DESCRIPTION, LOCATION, ETC. (Not Warranted)
13269 Oct 28, 1977	Southland			Inc. Properties,	Davidson Enterprises Inc.	1067	528		Ac 2-B Lot 117 Pelham Woods
13670 Nov. 1, 1977	"	By Louis W. Brummer as Tr. in Bankruptcy		Inc. Properties	William F. Little, et al	1067	725		Lot 216, Sec. I "Valleybrook" "River Downs" Sec. II
15338 Nov. 16, 1977	"	By Louis W. Brummer as Tr. in Bankruptcy		Inc. Properties	W. A. Pearson, et al	1068	550		Lots 157 & 158 Hammett Rd. Property, "Regime"
15314 Nov. 16, 1977	"	By Louis W. Brummer as Tr. in Bankruptcy		Inc. Properties	First Fed. S. & L Assn.	1068	567		Unit 28 "Bridgemen's Nazim Hills" (Pelham Woods)
16390 Nov. 28, 1977	"	By Louis W. Brummer as Tr. in Bankruptcy		Inc. Properties	Ronald F. Barbare, et al	1069	140		Lot 134 Fieldstone Place "Coast Hills"
17588 Dec. 8, 1977	"	By Louis W. Brummer as Tr. in Bankruptcy		"	Bankers Trust of S. C.	1069	857		Lot 136 Coast Hills Downs
18143 Dec. 14, 1977	"	By Louis W. Brummer, et al. in Bankruptcy		Properties, Inc.	Michael J. Strange, et al	1070	145		Lot 52 Hackney Rd. "River Downs"
18736 Dec. 20, 1977	"	By Louis W. Brummer, et al. in Bankruptcy		Properties, Inc.	Richard A. Traynham, et al	1070	510		Lot 46 Hackney Rd. "River Downs" "Coast Hills"
20309 Jan. 6, 1978	"	By Louis W. Brummer, et al. in Bankruptcy		Properties, Inc.	Bankers Trust of S. C.	1071	472		Lot 164 Coast Hills Dr.
20341 Jan. 6, 1978	"	By Louis W. Brummer, et al. in Bankruptcy		Properties, Inc.	Bankers Trust of S. C.	1071	493		Lot 27 Valleybrook
21635 Jan. 20, 1978	"	a S. C. Gen. Pts. Company			Shelby Lane Dish	1072	296		Lot 5 Southland Ave. Hills (Div. of Lot 12)
21633 Jan. 20, 1978	"	a Pts. Company			Wesley G. Balloun	1072	298		Lot 12 Quail Hill Dr. "Quail Southland Court Subd."
21638 Jan. 20, 1978	2he	Company				1072	335		Restrictive Covenants for Cahick Springs Trp.
22689 Feb. 1, 1978	"	By Louis W. Brummer, et al. in Bankruptcy		Properties, Inc.	Blanche Eugenia Hudson	1072	914		Tracts "River Downs"
22698 Feb. 1, 1978	"	By Louis W. Brummer, et al. in Bankruptcy		Properties, Inc.	Blanche Eugenia Hudson	1072	994		Order Bankruptcy Court Woods) Sec. 2-A
24253 Feb. 16, 1978	"	By Louis W. Brummer, et al. in Bankruptcy		Properties, Inc.	Lenore S. Dehenberg	1073	794		Lot 92 Coast Hills (Pelham Woods)

DIRECT or GRANTOR Index to Deeds — Greenville County, S. C.

(b)

REG. U. S. PAT. OFFICE *Chas. McCall* County Indexes Since 1888 An Identifying Trade Mark

Open at Proper Tab according to First Letter or Letters of Name and refer to Buff Sub-Index sheet for page reference.

COTT FAMILY NAME INDEX No. 75 © 1949
MADE BY THE COTT INDEX COMPANY, COLUMBUS, OHIO
SOLD BY WALKER, EVANS & COGSWELL CO., CHARLESTON, S.C.

FILE NUMBER DATE OF RECORD	GRANTORS FAMILY NAMES	GIVEN NAMES ABCDEFGH	GIVEN NAMES IJKLMNO	GIVEN NAMES PQRSTUVWXYZ	GRANTEES	BOOK	PAGE	No. of Acres	BRIEF DESCRIPTION, LOCATION, ETC. (Not Warranted)
24332 Feb. 17, 1978	Southland			Inc. The Properties Metropolitan Sewer	Subd.	1073	827		Dewar line, pipes, etc. Hammit Rd. Highway Rd. Morgan Ct. Skittland Way, Duffalls Ct. "River Downs"
"	"			"	"	1073	822		
25767 Mar. 3, 1978	"	By Lewis W. Brummer, Jr.		in Bankruptcy	Adrian Steinmann	1074	646	Int. 0.408	Ans. Hill - Pelham Rd.
31800 Apr. 26, 1978	"	a S. C. Gen. Pts. Company			Orbell Lane Dick	1077	818		Lot 5 Southland Ave.
32708 May 3, 1978	"	Company a S. C. Gen. Pts.			Grace L. Espey	1078	510		Lot 4 Southland Ave. Lots "Coach Hills"
10829 Oct. 5, 1978	"	By Frank P. McHowan, Jr., Master		Properties Inc.	Bankers Trust of S. C. a corp.	1089	283		13 Lots "Meadowood", also 24
11716 Oct. 13, 1978	"	By Frank P. McHowan, Jr., Master		Properties Inc.	Regina Lewis Gilstrap	1089	819		Lot 39 "Meadowood"
14449 Nov. 8, 1978	"	By Frank P. McHowan, Jr., Master		Properties, Inc.	William C. Vaughn	1091	481		Lot 41 "Meadowood"
14460 Nov. 8, 1978	"	By Frank P. McHowan, Jr., Master		Properties, Inc.	Allen E. Vaughn	1091	484		Lot 35 "Meadowood"
14460 Nov. 9, 1978	"	By Frank P. McHowan, Jr., Master		Properties, Inc.	Allen E. Vaughn	1091	487		Lot 37 "Meadowood"
14449 Nov. 8, 1978	"	By Frank P. McHowan, Jr., Master		Properties, Inc.	William C. Vaughn	1091	490		Lot 36 "Meadowood"
18367 Dec. 18, 1978	Inc	a S. C. Gen. Pts. Company			First Carolina Construction	1093	902		Lot 3 Southland Ave.
20188 Jan. 8, 1979	"	By Master Frank P. McHowan, Jr.		Properties	Bankers Trust of S. C. Corp	1094	965		Lot 174 "Coach Hills"
22821 Feb. 5, 1979	Inc	a S. C. Pts. Company			First Carolina Development	1096	501		Lot Southland Ave.
27131 Mar. 22, 1979	"	a S. C. Gen. Pts. Company			Billie K. Brady Company (SE)	1099	52		Lot 2 Southland Ave. Southland Co. Deed # 1043 - pg. 642
33318 May 15, 1979	"		Oil Company		International Petroleum Terminals	1102	478		Assignment of Lease - for Lease see

DIRECT or GRANTOR Index to Deeds — Greenville County, S. C.

Open at Proper Tab according to First Letter or Letters of Name and refer to Buff Sub-Index sheet for page reference.

KEYS PRINTING CO., GREENVILLE, S. C.

(H)

FILE NUMBER	GRANTORS FAMILY NAMES	GIVEN NAMES ABCDEFGH	GIVEN NAMES IJKLMNO	GIVEN NAMES PQRSTUWXYZ	GRANTEES	BOOK	PAGE	No. of Acres	BRIEF DESCRIPTION, LOCATION, ETC. (Not Warranted)
33315 May 15, 1979	Southland				Terminals Company (SE) International Petroleum	1102	461		Tract S.C. Hwy 291
33315 May 15, 1979	"				Terminals Company (SE) International Petroleum	1102	469		Lot C. White Horse Rd + Michael Dr.
7690 Sept. 4, 1979	"				James W. Hammond	1110	671		Lot 1 Poinsett Hwy. (Hwy 25)
13083 Oct 27, 1980	The				Trust, by Ins. The Southland Employees	1136	178	.89	Acres White Horse Rd.
23411 Mar 17, 1983	"	Corporation			Elizabeth W. Flory etal	1184	555		Lease Terming re Deed Bk 779 Pg 418 Release of Collateral assignment of Made Way, also Easement Grove Tp.
25704 Apr. 6, 1983	The				John P. Thompson, Jr.	1185	816	0.463	Ac. Augusta Rd. (W. Hwy 25) + Wood-
25687 Feb. 21, 1984	The	Corporation			John P. Thompson, Jr. etal	1206	614		(W. & Hwy 29) + Chick Spgs. Rd. Lot Wade Hampton Blvd.
31055 Apr. 16, 1985	"	Development Corp.			Southland Development	1231	341		Estates Sec. 31. Lot 72 Henderson Rd. Games
33079 May 2, 1985	"	Development Co. Inc.			Parkins Mill Court	1238	545		+ restrictions 97 Parkins Mill Ct. Declaration of Covenants, Conditions Mill Court
38837 May 28, 1985	Southland	Development Co. Inc.			James R. Jones etal	1240	271		Lot 6 Parkins Mill Ct. Parkins Games Estates
787 Jul 5, 1985	"	"	"	"	Michael D. Whitaker etal	1243	556		Lot 72, Henderson Rd. Sec 2
4892 Aug 12, 1985	"	"	"	"	Dale H. Bullen etal	1246	282		Parkins Mill Court Lot 7 Parkins Mill Ct
11017 Sept 16, 1986	The			By Ins.	The Pantry Inc.	1275	942		+ Chick Spgs Rd. Lot Cor Wade Hampton Blvd
11016 Sept 16, 1986	"	Employees' Trust		By Ins.	The Pantry Inc.	1275	946	0.89	Acres White Horse Rd (Bypass 25)
11015 Sept 16, 1986	"	Employees' Trust		By Ins.	The Pantry Inc.	1275	950	0.463	Also R/W Grove Sp. Acres Augusta Rd (Hwy 25)

DIRECT or GRANTOR Index to Deeds — Greenville County, S. C.

(H)

Open at Proper Tab according to First Letter or Letters of Name and refer to Buff Sub-Index sheet for page reference.

KEYS PRINTING CO., GREENVILLE, S. C.

FILE NUMBER DATE OF RECORD	GRANTORS FAMILY NAMES	GIVEN NAMES ABCDEFGH	GIVEN NAMES IJKLMNO	GIVEN NAMES PQRSTUWXYZ	GRANTEES	BOOK	PAGE	No. of Acres	BRIEF DESCRIPTION, LOCATION, ETC. (Not Warranted)
14442 Oct 9 1886	See Southland				See Pantry Inc.	1277	115		Deed BK 960 pg 649 Assignment of Lease, for 10 years
14416 Oct 9 1886	"				See Pantry Inc.	1277	117		BK 620 pg 649 Assignment of Lease, for 10 years
16891 Oct 27 1986	"	Development Co. Inc.			Harriet B. Westphal	1279	248		Lot 7 Brookside Forest Deed BK 960 pg 649
20435 Nov 18 1986	"	Corp.			The Pantry, Inc.	1281	121		Assignment of Lease see Deed BK 1050 pg 687
20436 Nov 18 1986	"	Corp.			The Pantry, Inc.	1281	123		Assignment of lease for lease interest in deed BK 1002 pg 483
33976 Feb 26 1987	"			Seife Inc.	Wat Properties Inc.	1288	717		Release of Assignment of Lease Interest
57240 June 23 1987	"	Development Co. Inc. By Master W. Daniel Garbarough Jr.			Cynthia C. Johnson	1298	71		Lot 6 Brookside Forest
40640 March 22 1988	"	Development Co. Inc. a sub corp			College Properties, Inc.	1320	08		Lot 8 Cleveland St.
43718 April 11 1988	"	Corp. See Co. Inc. by Greenville County Tax Collector			Circle K. General Inc.	1321	636		Assignment of Lease
55096 Dec 13 1989	"	Development			Emma Taylor	1382	178		Lot 7 Parkin Miles Court