

DIRECT or GRANTOR Index to Deeds — Greenville County, S. C.

REG. U. S. PAT OFFICE *Chas. McCall* County Indexes Since 1888 An Identifying Trade Mark

Open at Proper Tab according to First Letter or Letters of Name and refer to Buff Sub-Index sheet for page reference.

COTT FAMILY NAME INDEX No. 75 © 1949
MADE BY THE COTT INDEX COMPANY, COLUMBUS, OHIO
SOLD BY WALKER, EVANS & COGSWELL CO., CHARLESTON, S.C.

(A)

FILE NUMBER DATE OF RECORD	GRANTORS FAMILY NAMES	GIVEN NAMES ABCDEFGHIJ	GIVEN NAMES KLMNOPQ	GIVEN NAMES RSTUVWXYZ	GRANTEES	BOOK	PAGE	No. of Acres	BRIEF DESCRIPTION, LOCATION, ETC. (Not Warranted)
16982 Jan. 17, 1975	Ross	Allen et al.			Myrtle Smith	1013	267		Part pt lot 79, all lot 80 Springdale Ave. Green, Chick Depago. Tp.
"	"	David et al.			" "	1013	267		
"	"	Gladys et al.			" "	1013	267		
19559 Feb. 21, 1975	"	Donnie S. Lankley et al.			Franklin M. Anderson	1014	845		3st 2 = 1.41 Acs. Green Tp.
21107 Mon. 13, 1975	"	Donnie S. Lankley et al.		Ronald	Jud. Jud. D + R. Quinn	1015	531		Real Property Agree.
"	"	Donnie S. Lankley et al.		Rosa	" "	1015	531		
21440. Mar. 18, 1975	"			Pauline C.	Robert Lee Lester	1015	708		2p. less part Lots 8 + 9 Reedy Acra. Green
22680 Apr. 2, 1975	"		Michael et al.		Jud. Jud. D + R. Quinn	1016	245		Real Property Agree.
"	"		Martha et al.		" "	1016	245		
24306 Apr. 21, 1975	"	Christina Key, et al. TR.			Dep. of Commonwealth	1017	91		Declaration of Trust Third Amended + Restated
24573 Apr. 23, 1975	"	Bobby J. James et al.			Jud. Jud. D + R. Quinn	1017	260		Real Property Agree.
26394 May 14, 1975	"	Clavin C. et al.			Walter Lee David	1018	199	3.44	Part 4 = 2.7 Acs. Green Tp. Oaklawn Tp. Acc. Old Mountain Rd.
28973 May 20, 1975	"	Jay Lee			Frank C. Coarman et al.	1018	544		Acc. Part tract 1113 less 7.25 "Holly Springs, Sec. I" Lot 320 Block 150nd Ct.
28396 Apr. 3, 1975	"	Karon C. + William		Richard M. Mearns et al.		1019	212		
13978 July 16, 1975	"	Donnie S. Lankley et al.		Augustine	J. C. Wild et al.	1021	212		Real Property Agree.

DIRECT or GRANTOR Index to Deeds — Greenville County, S. C.

(A) REG. U. S. PAT. OFFICE *Chas McCott* County Indexes Since 1888 An Identifying Trade Mark

Open at Proper Tab according to First Letter or Letters of Name and refer to Buff Sub-Index sheet for page reference.

COTT FAMILY NAME INDEX No. 75 © 1949 MADE BY THE COTT INDEX COMPANY, COLUMBUS, OHIO SOLD BY WALKER, EVANS & COGSWELL CO., CHARLESTON, S.C.

FILE NUMBER DATE OF RECORD	GRANTORS FAMILY NAMES	GIVEN NAMES ABCDEFGH	GIVEN NAMES IJKLMNO	GIVEN NAMES PQRSTUVWXYZ	GRANTEES	BOOK	PAGE	No. of Acres	BRIEF DESCRIPTION, LOCATION, ETC. (Not Warranted)
1412 July 11, 1975	Ross	D. et al. Cynthia			Tommy Crawford et al.	1021	369		St. Leo pt. Green, Chick Supt Lot 20 Newton Ave. Also lot Clayton
1414 July 11, 1975	"	D. et al. Cynthia			Betty H. Waters	1021	311		Green, Chick Supt Lot Spring St. (Northwest St.)
2374 July 23, 1975	"		B. Martha		Roy E. Queens	1021	888		Block 12 "Marionville estate" Lot 33 Pigeon Valley Dr.
4543 Aug 14, 1975	"		Retha B.	Walter R.	Martin Shirley et al.	1022	856		Block D "Paris Place" Lot 68 Pigeon Dr.
5224 Aug 27, 1975	"		Mike		Martha Ann Ross	1025	221		Block 5 Lot 10 Shellstone
5225 Aug 27, 1975	"		Michael		Martha Ann Ross	1025	260		Block 5 Lot 10 Shellstone
9829 Oct 13, 1975	"	D. Harold	Myra R.		David W. Turner et al.	1025	697		Green Chick Supt Lot 8 Nantuxon Ave.
11260 Oct 28, 1975	"	Cancelled Dannie S. Lankford	11-13-79	Richard J. et al.	Citizens & Southern Nat'l Bank	1026	410		Real Property Agreement
"	"	Cancelled Dannie S. Lankford	11-13-79	Ruby C. et al.	"	1026	410		
11411 Oct 29, 1975	"		Rose et al.		Southern Properties, Inc.	1026	412		Lot 11, 12, 13, 14, 15, 16, 17, 18, 19, 20, 21, 22, 23, 24, 25, 26, 27, 28, 29, 30, 31, 32, 33, 34, 35, 36, 37, 38, 39, 40, 41, 42, 43, 44, 45, 46, 47, 48, 49, 50, 51, 52, 53, 54, 55, 56, 57, 58, 59, 60, 61, 62, 63, 64, 65, 66, 67, 68, 69, 70, 71, 72, 73, 74, 75, 76, 77, 78, 79, 80, 81, 82, 83, 84, 85, 86, 87, 88, 89, 90, 91, 92, 93, 94, 95, 96, 97, 98, 99, 100
"	"		Judy Wood		"	1026	412		pt. alley
11610 Oct 31, 1975	"	Clovia C.			Walter Lee Davis	1026	622	2.22	Rd. "Trullington" - Oaklawn Sp. Acres near Old Hundred Rd. Victoria
14738 Dec 5, 1975	"	George M. et al.			Blue Ridge Electric	1028	239		Rights of Way Easement
"	"	Geraldine			"	1028	239		
14356 Jan 7, 1976	"	Charles M.			Darrell E. Darrell et al.	1029	892		Open Sub. Lots 40 & 41 Marion
19432 Jan 30, 1976	"		Michael		Martha Ann Ross	1030	934		Cash near St. Ann's Supt Lot 51 Nantuxon

DIRECT or GRANTOR Index to Deeds — Greenville County, S. C.

REG. U. S. PAT. OFFICE *Chas. McCott* County Indexes Since 1888 An Identifying Trade Mark

Open at Proper Tab according to First Letter or Letters of Name and refer to Buff Sub-Index sheet for page reference.

COTT FAMILY NAME INDEX No. 75 © 1949
MADE BY THE COTT INDEX COMPANY, COLUMBUS, OHIO
SOLD BY WALKER, EVANS & COGSWELL CO., CHARLESTON, S.C.

FILE NUMBER	GRANTORS FAMILY NAMES	GIVEN NAMES ABCDEFGHIJ	GIVEN NAMES JKLMNO	GIVEN NAMES PQRSTUVWXYZ	GRANTEES	BOOK	PAGE	No. of Acres	BRIEF DESCRIPTION, LOCATION, ETC. (Not Warranted)
19431 Jan 30, 1976 20068	Rosa		Michael		Martha Ann Rosa	1030	935		cont. lot 15 "Shellstone Park" "Abbeyside Highlands" Greenville Tp. lot 25 Melville Ave.
Feb. 6, 1976 22472	"			Shelma B	Mary Mered Brothers	1031	319		
Mar. 5, 1976 24653	"			Vermer	Evelyn M. Rosa et al.	1032	632		Power of Atty.
Mar. 29, 1976 30859	"		Deane		Robert Lee Burgeon	1033	772		cont. lot 26 "Colonial Hills" "Forest Park"
May 28, 1976 1002	"			W. Eugene Sr., Jr.	Nammy Joe Rosa et al.	1037	49		cont. lot 60 Park Dr.
Jul. 12, 1976 3167	"			Pellamy R.	John H. Stearns, formerly People Nat'l Bk.	1039	429	11.11	aco. Old Hundred Rd. see Judgment Roll # M-2396 Release by Judgment - for Judgment
Aug. 2, 1976 4048	"			Walter	Bankers Trust	1040	298		Note also cont. in 100 ft. strip lots lot 4 mt. view Ave. Blk B Oakland
Aug. 11, 1976 4723	"			Vermer C	Evelyn M. Rosa	1041	66		
Aug. 18, 1976 4720	"	Gladys B.			Nammy J. Rosa et al.	1041	388		cont. 1 acre Oaklawn Tp. Oaklawn Tp.
Aug. 18, 1976 4817	"	Nammy J.			Alma Rosa Nammy	1041	403	1	also also lot Richey Rd Highland Terrace - lot 23 E. Hillcrest St. Blk E "Magnolia Terrace" lot 35 Fleetwood Dr.
Aug. 19, 1976 5964	"			Shraw W.	W. N. Leslie, Inc.	1041	460		
Aug. 30, 1976 9423	"		L. Vaughn Stolt	et al.	Robert L. Reid, et al.	1042	61		
Oct. 3, 1976	"	George S. et al.	et al.	et al.	William R. Hodge	1044	106		lot co. Rhett St. & Wardlaw St.
"	"	George S. et al.	et al.	et al.	"	1044	106		
10741 Oct. 19, 1976	"	George S. et al.	et al.	et al.	William R. Hodge	1044	174		

DIRECT or GRANTOR Index to Deeds — Greenville County, S. C.

7
(B)

REG. U. S. PAT. OFFICE *Chas McCott* County Indexes Since 1888 An Identifying Trade Mark


Open at Proper Tab according to First Letter or Letters of Name and refer to Buff Sub-Index sheet for page reference.

COTT FAMILY NAME INDEX No. 75 © 1949
MADE BY THE COTT INDEX COMPANY, COLUMBUS, OHIO
SOLD BY WALKER, EVANS & COGSWELL CO., CHARLESTON, S. C.

FILE NUMBER DATE OF RECORD	GRANTORS FAMILY NAMES	GIVEN NAMES ABCDEFGHIJ	GIVEN NAMES KLMNO	GIVEN NAMES PQRSTUVWXYZ	GRANTEES	BOOK	PAGE	No. of Acres	BRIEF DESCRIPTION, LOCATION, ETC. (Not Warranted)
12033	Ross			et al. Verrier, Jr.	John J. Albert et al.	1045	437	}	Lot 12 Windfield Rd + Shelburne Rd. "Gower Ecto." See A
"	"			et al. Rebecca B	" "	1045	437		
12271 Nov. 3, 1976	"			et al. Ronald J.	David J. Strauss et al.	1045	579	}	Lot 79 Stoneledge Dr. "Jaycroft" Sec. I
"	"			et al. Rose M.	" "	1045	579		
15684 Dec. 10, 1976	"	Carolyn B.	et al.		Johnny L. Barmette et al.	1047	696	2	(Rutherford Rd.) Highland Tp. Acres. State Hwy. 94
17597 Dec. 30, 1976	"	Katherine C.			H. Fulton Ross, Jr.	1048	886	}	Int. Tract 6 = 1.92 Ac. H. S. Hwy. 29 Chick Spring 29. less pt.
"	"				" "	1048	886		
18550 Jan. 11, 1977	"	Edmon + Catherine	Carpenter Katherine	et al. Roy	Katie Scott Stewart et al.	1049	411	}	Forest land. Acre. 4 Tract
"	"			et al. W. A.	" "	1049	411		
19946 Jan. 28, 1977	"	John R.		et al.	Judy W. Ross	1050	233	}	Same "Coach Hills" Int. lot 191 Hitching Post Dr.
20233 Feb. 1, 1977	"	Betty Lou Bates		et al.	Thomas J. Pritchett et al.	1050	380		
20235 Feb. 1, 1977	"	Betty Lou		et al.	Marshall J. Pritchett	1050	395	}	Int. 1 Acre Brooks Dr. also more than 1 Acre Here also lot Oaklawn F
20404 Feb. 3, 1977	"	Maqueline E.		et al.	Roy Satterfield et al.	1050	484		
20532 Feb. 4, 1977	"	Douglas Roy			J. C. Lindsey et al.	1050	571	}	"Grandview Willy" Lot 25 Knoll Ln.
20744 Feb. 7, 1977	"			et al. William A.	John D. Chestain et al.	1050	653		
"	"			et al. Sylvia J.	" " " "	1050	653		Lot 2

DIRECT or GRANTOR Index to Deeds — Greenville County, S. C.

REG. U. S. PAT. OFFICE *Chas. McCall* County Indexes Since 1888 An Identifying Trade Mark

 Open at Proper Tab according to First Letter or Letters of Name and refer to Buff Sub-Index sheet for page reference.

COTT FAMILY NAME INDEX No. 75 © 1949
MADE BY THE COTT INDEX COMPANY, COLUMBUS, OHIO
SOLD BY WALKER, EVANS & COGSWELL CO., CHARLESTON, S.C.

(C)

FILE NUMBER DATE OF RECORD	GRANTORS FAMILY NAMES	GIVEN NAMES ABCDEFGHIJ	GIVEN NAMES JKLMNO	GIVEN NAMES PQRSTUVWXYZ	GRANTEES	BOOK	PAGE	No. of Acres	BRIEF DESCRIPTION, LOCATION, ETC. (Not Warranted)
21150 Feb. 11, 1977	ROSS				Esso Standard Oil Co.	1050	922	}	Lease Assignment unto Lee W. Atkinson — for Orig. lease see deed bk. 357 pg. 455
"	"				" " " "	1050	922		
21957 Jan. 18, 1977	"			Stanley Thomas	Barbara M. Ross	1051	302		Rocky Mts. Sams Jones Dirt. lot 18, pt. lot 17
28142 Apr. 25, 1977	"	Betty	Bates, et al.		Samuel C. Simmons et al.	1054	956		Acres near Marietta Dirt. 7.95 Acres. Margaret
28879 Apr. 27, 1977	"			R. W.	Duke Power Co.	1055	487		Right of Way
28879 Apr. 27, 1977	"	George M.			Duke Power Co.	1055	488		Right of Way
30896 May 13, 1977	"	Conrad E.	Simmons et al.		Thomas W. Washington et al.	1056	558		"Westwood" see 17's 18's 19's lot 291 153 154 155 156 Dr.
3388 June 7, 1977	"	Jay Lee C.	et al.		Frank C. Carman et al.	1058	147		Tract County Road Chick Spring
33911 June 7, 1977	"	Jay Lee C.	et al.		Frank C. Carman et al.	1058	150	2.38	Acres + 1.16 Acres Breakin Creek Rd
5538 June 7, 1977	"	Jay Lee C.	et al.		Charles W. Ross et al.	1058	151	7.01	Acres Breakin Creek Road + Memorial Dr. (Piedmont Ave.)
Aug. 19, 1977	"	Gynthia Waters, et al			Donald W. Blackwell et al	1063	70	}	Dirt. lot W. Poinsett St. (Emma St.) Dirt. Chick App. 29. 1100 any R/W
"	"				" " " "	1063	70		
6369 Aug. 26, 1977	"			Jerry E. Thomas (life estate) et al	Thomas E. Ross et al	1063	550		Concrete (Life Est.) Lots 8+9, Sixth St.
8354 Sept. 14, 1977	"	Gathyn G. Davis	Davis		Thomas E. Ross et al	1064	772		Concrete for original deed bk 1063 pg. 550 Dirt. lots 8+9 Sixth St.
9780 Sept. 27, 1977	"	Gloria + Aphelia Barrett, et al			Douglas F. Davis et al	1065	642		O'Neal Sp. Dirt. 0.91 Acres Pine Log Ford Rd.
11465 Oct. 11, 1977	"	Christine			M. Lynwood Perry et al	1066	564		Mill Rd. "E. Highland Estate" See W lot 39 Pt lot 2, Old G, Parkers

DIRECT or GRANTOR Index to Deeds — Greenville County, S. C.

(C) REG. U. S. PAT. OFFICE *Chas. M. Cotts* County Indexes Since 1888 An Identifying Trade Mark

Open at Proper Tab according to First Letter or Letters of Name and refer to Buff Sub-Index sheet for page reference.

COTT FAMILY NAME INDEX No. 75 © 1949
MADE BY THE COTT INDEX COMPANY, COLUMBUS, OHIO
SOLD BY WALKER, EVANS & COGSWELL CO., CHARLESTON, S.C.

FILE NUMBER DATE OF RECORD	GRANTORS FAMILY NAMES	GIVEN NAMES ABCDEFGH	GIVEN NAMES IJKLMNO	GIVEN NAMES PQRSTUWXYZ	GRANTEES	BOOK	PAGE	No. of Acres	BRIEF DESCRIPTION, LOCATION, ETC. (Not Warranted)
13402 Oct. 31, 1977	Ross			Joseph C. et al	James M. Reid, et al	1067	569		Lot 45 Leake St. "Bishop Hgt." Mountain
"	"			Margaret A. et al	" " "	1067	569		
14200 Nov. 7, 1977	"	et al Llenn H.			Thomas C. Reeves	1068	3		Lot 12 Drewry Rd. "Arondale Forest" Sec. II
"	"	H. et al Catherine			" "	1068	3		
16494 Nov. 29, 1977	"	Cynthia W.	*	Wilmon S.	Ronald Clyde Lerley, et al	1069	256		Forest" Sec. II Lot 133 Wilma Dr. "Bison
16497 Nov. 29, 1977	"	et al Cynthia W.			Milton J. Smith	1069	269		Lot. 1.67 Acres S. G. Hwy. 14 Circ. 14 Alaska Ave. "Parkview"
17127 Dec. 5, 1977	"		W. A.	Margaret William	Rosewest Perkins, et al	1069	588		Lot 35, Anchorage Ave. (Alaska
17907 Dec. 12, 1977	"	Daisy H.		Walter	Fid. Fed. S. S. Assn.	1070	48		Real Prop. Agree.
18188 Dec. 15, 1977	"			William M.	J. Harrisonbridge Rd.	1070	254		Right of way "7.0 Acre Hill"
20366 Jan. 6, 1978	"	Audrey A.	+	Thomas F.	Dylina W. Gullweth	1071	465		Lot 12 Brookdale Ave.
21512 Jan. 19, 1978	"			Martha Ann, et al	Shell Stone Park Owners	1072	246		Agreement
25082 Feb. 27, 1978	"	Harold David			Myra L. Ross	1074	326		Lot. 4 Green St. Chick Spox 2p. Lot. lots 24 + 25 Buncombe
27412 Mar. 20, 1978	"	et al Hazel D.			James T. Sprouse	1075	568		Lot. 14.15 Acs. Fairview Tp.
27411 Mar. 20, 1978	"	et al Hazel D.			Ritty D. Solesbee	1075	570		Lot. 14.17 Acs. Fairview Tp.
27445 Mar. 20, 1978	"	et al Hazel D.			Margaret D. Healy	1075	572		Lot. 14.09 Acs. Fairview Tp.
27408 Mar. 20, 1978	"	et al Hazel D.			Warren G. Sprouse, Jr.	1075	573		Lot. 28.01 Acs. Fairview Tp.

DIRECT or GRANTOR Index to Deeds — Greenville County, S. C.

REG. U. S. PAT. OFFICE *Chas McCorkle* County Indexes Since 1888 An Identifying Trade Mark

☞ Open at Proper Tab according to First Letter or Letters of Name and refer to Buff Sub-Index sheet for page reference.

COTT FAMILY NAME INDEX No. 75 © 1949
MADE BY THE COTT INDEX COMPANY, COLUMBUS, OHIO
SOLD BY WALKER, EVANS & COGSWELL CO., CHARLESTON, S.C.

(D)

FILE NUMBER DATE OF RECORD	GRANTORS FAMILY NAMES	GIVEN NAMES ABCDEFGHIJ	GIVEN NAMES KLMNOP	GIVEN NAMES QRSTUVWXYZ	GRANTEES	BOOK	PAGE	No. of Acres	BRIEF DESCRIPTION, LOCATION, ETC. (Not Warranted)
27419 Mar. 20, 1978	Ross			et al Whaley H.	Vernon Ayers	1075	575	.88	Acs. dirt Dr. also Right to Use well
"	"			et al Winnie Low	" "	1075	575		
27418 Mar. 20, 1978	"	Allen M.			H. Fulton Ross, Jr.	1075	576	29	Lot 6 = 1.92 Acs. Old Natl. Hwy.
28882 Mar. 31, 1978	"	et al Charles M.			et al Henry F. X. Harrison, IV	1076	270		Lots 30 + 31 Holloway Cir. "Grandview Hills Pkwi"
"	"	et al Faith B.			" " "	1076	270		
30302 Apr. 13, 1978	"		Lutler S.		Willis Creamer, et al	1077	46	12.55	Acs. Richey Rd. Oaklawn Sp.
30389 Apr. 14, 1978	"	George Edgar + Margaret B.			James S. Dornitz, et al	1077	117		Lot 22 Jaggell Dr. "Richmond Hills" Sec III
34751 May 22, 1978	"	et al Betty Lou Bates			Mt. Ararat Baptist Church	1079	617		Int. 1.0 Acre Bates Dr. Sec. 3
35386 May 26, 1978	"	Mary F. + William			James W. Lawless, Jr. et al	1079	871		Lot 364 Walmeyn Ct. "Del Norte Estate" "Westwood" similar Sec III
36315 June 2, 1978	"	Denise Carolyn +	Thomas R.		Glen P. Fite, et al	1080	419		Lot 378 cul-de-sac Willowtree Ct. "Burgess Hills" Green Church Spgs Sp.
170 July 3, 1978	"	Johnny H. Jr.			McElrath + Tucker, Inc.	1082	396		Lot 85 Bl. lot 86 Old U.S. Hwy 29 in use of 100 ft. Strip
267 July 5, 1978	"	Evelyn M.			Ross Tire + Battery Co. Inc.	1082	477		lots, Westfield + Hyde St. also Int.
1844 July 18, 1978	"	Ansell.			Glen W. Ross	1083	364	.86	Acses Boking Springs Rd. Park
2053 July 20, 1978	"	Danny Joe			Steve B. Black, et al Associates, a Ltd. Pto.	1083	531		Lot 6 Lakeview Dr. "Mayfair"
5459 Aug. 18, 1978	"	Martha + Robert E.			Mauldin Cablevision	1085	657		Easement
6006 Aug. 23, 1978	"	et al Faye Lee C.			Frank C. Carron, Jr.	1086	13		Int. lot "E" Brushy Creek Rd.

DIRECT or GRANTOR Index to Deeds — Greenville County, S. C.

7

(D) REG. U. S. PAT. OFFICE *Buff* County Indexes Since 1888 An Identifying Trade Mark

Open at Proper Tab according to First Letter or Letters of Name and refer to Buff Sub-Index sheet for page reference.

COTT FAMILY NAME INDEX No. 75 © 1949
MADE BY THE COTT INDEX COMPANY, COLUMBUS, OHIO
SOLD BY WALKER, EVANS & COGSWELL CO., CHARLESTON, S. C.

FILE NUMBER DATE OF RECORD	GRANTORS FAMILY NAMES	GIVEN NAMES ABCDEFGHIJ	GIVEN NAMES JKLMNO	GIVEN NAMES PQRSTUVWXYZ	GRANTEES	BOOK	PAGE	No. of Acres	BRIEF DESCRIPTION, LOCATION, ETC. (Not Warranted)
6652 Aug. 29, 1978	Ross	Carolyn D. +		Thomas R.	Loyce A. Van Raden	1086	361		Sec III Lot 181 Winding Way "Peppertree"
6759 Aug. 30, 1978	"	Elee et al			James Bruce Dempsey, et al	1086	440		RR. 12 Lot 6 Second Ave. "Judson Mills Village"
10154 Sept. 29, 1978	"			Larry H. et al	Harold D. Simmons, et al	1088	874		Lot 68 Venson Dr. "Songforest Acres"
"	"			Margaret C. et al	" " "	1088	874		
13790 Nov. 1, 1978	"			Now Rosemary H. Thomas	Rosemary H. Charlotte T. Luthi	1091	90		Dr. "Stone Lake Hgts." Sec. I Lot 25 + pt. lot 26 Lakecrest
14988 Nov. 14, 1978	"	Georgia W.			Troy Waldrop	1091	902		Gen. Power of Attorney Riverside Dr. + Brookside Way Forest Lots 53, 54, 55 + pt. lot 52 Marshall
15431 Nov. 17, 1978	"	Conyers N.			John W. Hoermann, et al	1092	210		
16584 Nov. 29, 1978	"	Earnest C.			Elaine Ross	1092	744	1.03	Ac. Hlarry Mt. Tp.
18137 Dec. 15, 1978	"	George M.			Heraldine M. Ross	1093	770		Lot 11 + pt. 10 D. Franklin Rd. Sec. I Butler Tp.
20762 Jan. 11, 1979	"			Lucy Hay, et al	Lucy Hay Ross	1095	303		Lot 31 Shenandoah Dr. "Lake Forest" Prop. "North Tp."
23062 Feb. 6, 1979	"	Evelyn +		James H.	Carolyn S. Jackson	1096	627		Lot 11 Young Rd. "Talmer Cordell Augusta Rd.
24349 Feb. 23, 1979	"			Katherine Ellen et al	Helen Babe Campbell	1097	322		Quit-claim chit. 100 acres
25398 Mar. 5, 1979	"	Clyde E.			George M. Ross	1097	821		Easement (0.25 Acres)
27058 Mar. 21, 1979	"	Carolyn D. +		Thomas R.	Jesse S. Hatley	1098	986		Lot 55 "Colonial Hills"
27743 Mar. 28, 1979	"	Glenn H. et al			Douglas F. Patrick, et al	1099	382		Lot 210 Hamatha Dr. "Botany Woods Sec IV Butler Tp.
"	"	Catherine et al			" " "	1099	382		

DIRECT or GRANTOR Index to Deeds — Greenville County, S. C.

Open at Proper Tab according to First Letter or Letters of Name and refer to Buff Sub-Index sheet for page reference.

KEYS PRINTING CO., GREENVILLE, S. C.

FILE NUMBER	GRANTORS FAMILY NAMES	GIVEN NAMES ABCDEFGHIJ	GIVEN NAMES JKLMNO	GIVEN NAMES PQRSTUVWXYZ	GRANTEES	BOOK	PAGE	No. of Acres	BRIEF DESCRIPTION, LOCATION, ETC. (Not Warranted)
28494 Apr. 3, 1979	Ross	Diane P. ^{etal}			Doris C. Prince	1099	763		Inc. Lot 18 + pt. lot 17 Reynum St. Marsman Riedmont-Greenville Hwy. Grilla Tp.
28494 Apr. 3, 1979	"	Diane P. ^{etal}			Doris C. Prince	1099	764		Lot 2 Hwy 29 Duncan Mills also lots 3, 4, 19 + 20
28494 Apr. 3, 1979	"	Diane P. ^{etal}			Doris C. Prince	1099	766		Lots 5 + 6 Natl. Hwy 29 Duncan Grant Tp.
31302 Apr. 27, 1979	"			Songo, Jr. Pellam	a S. C. Pto. Thompson + Kennedy	1101	336		Lot 11 Park Lane Terrace
32171 May 4, 1979	"	Charles ^{cancelled}		5-14-84	#35698 S. of Bl. 85-2665	1101	843		Real Property Agreement
"	"	Faith B. ^{cancelled}		5-14-84	#35698 S. of Bl. 85-665	1101	843		
36012 June 5, 1979	"			Vance P.	Sewer Authority Western Carolina Regional	1104	186		Right of way (538-7-1-38) Plant Translone Rest
6678 Aug 24, 1979	"	Donna Lee ^{cancelled}		William	John O. Yermory	1110	94		Lot 79 "Alamy Mills" Rensselaer Real Prop. Agree.
8687 Sept. 12, 1979	"	Donnie S. ^{cancelled}		Richard J.	Banks of Greer	1111	291		
"	"	Donnie S. ^{cancelled}		Richard J.	Banks of Greer	1111	291		
9065 Sept. 14, 1979	"			Lewis John	Paul Eugene	1111	564	16230	Acc. Georgia Rd.
11121 Oct. 2, 1979	"	H. Fulton, Jr.			Katherine C. Ross	1112	807	1.92	Acc. US Hwy 29 Chick Spgs Tp.
11122 Oct. 2, 1979	"	Katherine			James Steven Shirley, et al	1112	810		Int. 24.27 Acc. Rutherford Rd.
11918 Oct. 9, 1979	"	Michael			Martha A. Ross	1113	274		Mar. Prop. Reg. Int. Unit 13-C Mc Daniel Hts. Chick Springs Tp.
14236 Oct. 29, 1979	"			Willard M.	H. Dean Ross, et al	1114	517		Lot 62 Arch Mill Village Area

(over)

DIRECT or GRANTOR Index to Deeds — Greenville County, S. C.

(8)

Open at Proper Tab according to First Letter or Letters of Name and refer to Buff Sub-Index sheet for page reference.

KEYS PRINTING CO., GREENVILLE, S. C.

FILE NUMBER DATE OF RECORD	GRANTORS FAMILY NAMES	GIVEN NAMES ABCDEFGHIJ	GIVEN NAMES JKLMNO	GIVEN NAMES PQRSTUVWXYZ	GRANTEES	BOOK	PAGE	No. of Acres	BRIEF DESCRIPTION, LOCATION, ETC. (Not Warranted)
19181 Dec. 11, 1979	Ross	H. Dean & Larry G. et al			Hewell C. Sooley	1117	166		Lot 62 Inglesby St. "Green mill Village" Chick Spg. Sp.
" "	"	Calvin et al			" " "	1117	166		
23554 Jan. 31, 1980	"			Bates Tommy	William C. Bates	1119	923		Lot 19 Palifax Dr. Bates Sp.
23602 Feb. 1, 1980	"			Vance P.	Ellis Darby et al	1119	962		Lot Butler Sp.
27886 Mar. 19, 1980	"			R. W. William	Richard J. Ross et al Clyde E. Ross	1122	417		Parcel, New Boiling Springs Rd.
29861 Apr. 8, 1980	"			Robert	Mary L. McJunkin	1123	641		General Power of attorney
30994 Apr. 21, 1980	"	Clyde M. Jr. + ^{et al}		Rita C.	Fid. Fed. S. & L. Assn.	1124	403		Real Property Agreement
31218 Apr. 23, 1980	"		M. L.		Mary Edna Lollis	1124	498		Power of attorney
31958 Apr. 1, 1980	Ross	Francisco + Byatty in fact, Mary		Pilar P. Edna Lollis	Mt. Sewer Int'd	1125	26		Right of way (543.7-1-54) Reber Chick Spgs Sp.
32344 May 5, 1980	Ross	Morgan Leo			Mary Edna Lollis	1125	155		Parcel Beaver Dam Creek & Enocce "Daguerre Pls." Sp.ville Sp.
32363 May 5, 1980	Ross	Geraldine M. et al			Herbert Campbell et al	1125	172		Lot 90 + pt lots 48 + 89 Harrington Ave
34439 May 29, 1980	Ross		Martha Ann		Porter C. Boltz - Jr.	1126	612		3 Tracts
36256 June 20, 1980	Ross	Faith B. Eugene et al			Charles M. Ross	1127	849		Mt. Lot 86 Deminger Pl. Sec. III
479 July 7, 1980	Ross	Daniel			Charles E. Swape et al	1128	741		Plat 316 Edwards Rd. "Cherokee Forest" and Pl. Lot 1 Pine Brook
" "	"	Blenna et al			" " " "	1128	741		

DIRECT or GRANTOR Index to Deeds — Greenville County, S. C.

7
(F)

Open at Proper Tab according to First Letter or Letters of Name and refer to Buff Sub-Index sheet for page reference.

KEYS PRINTING CO., GREENVILLE, S. C.

FILE NUMBER	DATE OF RECORD	GRANTORS FAMILY NAMES	GIVEN NAMES ABCDEFGH	GIVEN NAMES IJKLMNO	GIVEN NAMES PQRSTUVWXYZ	GRANTEES	BOOK	PAGE	No. of Acres	BRIEF DESCRIPTION, LOCATION, ETC. (Not Warranted)
960	July 11, 1980	Ross			William Robert	Mary R. m ^e Junkin or Clyde E. Ross	1129	34		Hy. Div. see deed bk. 1123 pg. 641 Revocation of Gen. Power of Attorney
5396	Aug. 22, 1980	"	Bates, et al			Thomas J. Pritchett, et al	1131	744		Int. 7.27 acres S.C. Hwy 414
8694	Sept. 18, 1980	"	Betty Lou			J. R. Ross	1133	779	1.57	Acres Boiling Spgs. Rd, Butler T.P.
10944	Oct. 7, 1980	"	Cheryl N. & Kenneth		R. W. cancelled Dannie S. Inkenlog et al	J. R. Ross 3-26-81 # 26873 + BK 73-1142 Fid. Fid. S & L Ass. a.s.c. Pts.	1135	44		Real Prop. Agree.
11269	Oct. 9, 1980	"		John Lewis	Paul Eugene	Bonaventure Partnership	1135	124	184.55	acc. Standing Springs Rd.
13082	Oct. 27, 1980	"		Nannie		Southern Bell Tel & Tel. Co. Management, Inc.	1136	223		Right-of-Way Easement
13730	Oct. 31, 1980	"	Helen H.		Robert M.	Murill Lynch Relocation	1136	527		Lot 145 Chanticleer Sec. IV
14986	Nov. 14, 1980	"			Vernon M.	Sara J. Ross	1137	347		Int. Lot 7 Clearview Dr. Extn.
16760	Dec. 3, 1980	"	cancelled Dannie S. Inkenlog et al	11-15-84 # 14807	M. P. & William	S&L 87-974 Fid. Fid. S & L Ass.	1138	328		Real Prop. Agree.
17222	Dec. 8, 1980	"	C. T. et al			American Service Corp.	1138	599	6.855	Corrective Deed Book 8 2 nd Page 263 acres - for Div. - see deed
20087	Jan. 12, 1981	"		mm. Co. In.	Katherine C., et al	Lauren Electric Corp. Inc.	1140	620		option on Real Estate - 2 acres
	"	"			Katherine et al	" " "	1140	620		
21263	Jan. 26, 1981	"	Elizabeth B. McIlwain			Larry B. Carper	1141	472		Lot 4 Redwood Dr. Mill Village, Greer
29664	Apr. 22, 1981	"			R. W.	Walter Guy Young	1146	756		Lot 158 (#9) Branch St. Greer Westwood Sec. II Sville
29800	Apr. 23, 1981	"	Cindy W. & Larry C.			Lisa Arner Marsh	1146	858		Int. Lot 637 yellow wood Ct.
30569	May 1, 1981	"	Cathy C. &		Jerry E.	Alvin King, et al	1147	312		Int. lots 8 & 9 Sixth St. Conestee

DIRECT or GRANTOR Index to Deeds — Greenville County, S. C.

(F)

☞ Open at Proper Tab according to First Letter or Letters of Name and refer to Buff Sub-Index sheet for page reference.

KEYS PRINTING CO., GREENVILLE, S. C.

FILE NUMBER DATE OF RECORD	GRANTORS FAMILY NAMES	GIVEN NAMES ABCDEFGH	GIVEN NAMES IJKLMNO	GIVEN NAMES PQRSTUVWXYZ	GRANTEES	BOOK	PAGE	No. of Acres	BRIEF DESCRIPTION, LOCATION, ETC. (Not Warranted)
31620 May 13, 1981	Ross		<i>et al</i> Katherine		Laurens Electric Cooperative <i>Inc.</i>	1147	920	2.05	Acres Cedar Falls Rd.
31619 May 13, 1981	"	as Co-trustees	<i>et al</i> Katherine		Laurens Electric Cooperative, <i>Inc.</i>	1147	921	2.05	Acres Cedar Falls Rd.
35951 June 26, 1981	"	Evelyn C.	John H. Sr.		Owen M. Weatherly, <i>et al</i>	1150	679	7.40	Acres Ansel School Rd. O'neal Tp.
412 July 6, 1981	"		Judy W.		D. Allen Drumbine	1151	216		Power of Attorney (Real Estate) Coach Hills
413 July 6, 1981	"	By atty in fact	D. Allen Drumbine		Robert Terry Laws, <i>et al</i>	1151	219		Lot 191 Hitching Post Lane
4783 Aug 21, 1981	"	Gerald K.	<i>et al</i>		John C. Kifer <i>et al</i>	1153	892		Lot 83 Abingdon Way Wellington Green Sec 2
"	"	Carolyn R.	<i>et al</i>		" " " "	1153	892		
6936 Sept. 16, 1981	"	Charles	<i>et al</i>	5-14-84 # 35697 lot Blk 85-664	Loan Assoc.	1155	190		Real Prop Agreement
"	"	Faith	<i>et al</i>	5-14-84 " 35697 lot Blk 85-664	American Fed. Savings &	1155	190		
"	"				" " " "	1155	190		
7390 Sept. 22, 1981	"		Mrs. Katherine C. Co. Sr.	<i>et al</i>	Duke Power Co.	1155	453		Right of way
"	"		Katherine, Individ.	<i>et al</i>	" " "	1155	453		
10537 Oct. 28, 1981	Ros				Pilar P. Francisco Ros	1157	379		Power of Attorney "Pelham Estate"
10534 Oct. 28, 1981	Ros	Francisco			Pilar P. Ros	1157	383		Int. lot 54 Port Royal Dr. Sec. 2 "Pelham Estate"
10535 Oct. 28, 1981	Ros				Pilar P. Francisco Ros	1157	386		Int. lot 54 Port Royal Dr. Sec. 2
17701 Feb. 8, 1982	Ros				Velma Sue Ruby S. Mc Donald	1162	142		Village Sec 2 Lot 8 (#46) Duke St. Durson Mill
25298 May 13, 1982	Ros				Direct Patter Carolyn Dennis	1166	826		Algo Mt. in Strip Int. lot Cor. Westfield St. & Hycle St.

DIRECT or GRANTOR Index to Deeds — Greenville County, S. C.

☞ Open at Proper Tab according to First Letter or Letters of Name and refer to Buff Sub-Index sheet for page reference.

KEYS PRINTING CO., GREENVILLE, S. C.

(G)

FILE NUMBER	DATE OF RECORD	GRANTORS FAMILY NAMES	GIVEN NAMES ABCDEFGH	GIVEN NAMES IJKLMNO	GIVEN NAMES PQRSTUVWXYZ	GRANTEES	BOOK	PAGE	No. of Acres	BRIEF DESCRIPTION, LOCATION, ETC. (Not Warranted)
26729	May 31, 1982	Ross	AKA Edgar A. Ross E. A.			Evelyn Jacke Bruce	1167	742		Balentine Dr. "Greenbrier" Lot 11 Cor. Tomassee Ave. & Village Sec. 3
26948	June 2, 1982	"	Gladys C.	AKA Jacqueline E. King Jacqueline E. etal		Henry L. Ross	1167	909		Lot 26 (#4) Webb Ct. Dunean Mill Dunean Mill Village Sec. 3
26941	June 2, 1982	"	Henry L.			Gladys C. Ross	1167	910		Int. Lot 26 (aka lot 4) Webb Ct.
27334	June 7, 1982	"	Charles M.			Faith B. Ross	1168	201		Int. Lot 86 Devenger Place Sec. 3
1157	July 15, 1982	"	Cindy W. & Larry C.			Nal E. Lowder etal Day, Saintry, & White Corp. sole The Church of Jesus Christ of Latter- day Saints	1170	154	1.10	acres
1894	July 23, 1982	"	Clyde E.			George Rose Jr. etal	1170	637		Pt. Lot 3 Boiling Springs Rd.
2716	Aug 3, 1982	"	George Jr.	Marguerite etal		George Rose Jr. etal	1171	419		Trust Agreement for R & I Realty Trust
"	"	"	Helen J.			" " "	1171	419		
"	"	"	George, By Henry & Co., SCN-	Trustee for George Rose		" " "	1171	419		
2815	Aug 3, 1982	"			Wilmon L.	Cynthia W. Ross	1171	359		Eats' Mauldin Int. Lot 3 Heather Lane "Burdette"
2762	Aug 3, 1982	"		NIK/A Pauline C. Harmon		Pauline C. etal	1171	346		Lot 84 Dillwood Dr.
2817	Aug 3, 1982	"		NIK/A Cynthia W. Barrera		Joseph B. Balentine, etal	1171	360		Mauldin Lot 3 Heather Lane "Burdette Eats"
3825	Aug 16, 1982	"			Sara W.	Benjamin B. Boyd	1172	236		Power of Attorney
3822	Aug 16, 1982	"		By Atty in Fact Benjamin B. Boyd		Sara W. etal	1172	243		Three Tracts Lake Lanier Austin Tp.
4258	Aug 20, 1982	"		Martha Harriett,		Trustee Church of God	1172	482		Tract Gul. & Laurens Rd.
4259	Aug 20, 1982	"	Earl	Martha F.		Trustee Church of God	1172	484	1/2	acre U.S. 276 Austin Tp.

DIRECT or GRANTOR Index to Deeds — Greenville County, S. C.

(G)

☞ Open at Proper Tab according to First Letter or Letters of Name and refer to Buff Sub-Index sheet for page reference.

KEYS PRINTING CO., GREENVILLE, S. C.

FILE NUMBER DATE OF RECORD	GRANTORS FAMILY NAMES	GIVEN NAMES ABCDEFGHIJ	GIVEN NAMES JKLMNO	GIVEN NAMES PQRSTUVWXYZ	GRANTEES	BOOK	PAGE	No. of Acres	BRIEF DESCRIPTION, LOCATION, ETC. (Not Warranted)
5568 Sept. 3, 1982	Ross			etal Verdie	Eva Elizabeth Hart	1173	329	1.14	ac. Berry Mill Rd
5569 Sept. 3, 1982	"			etal Verdie	Stephen Junior Southern	1173	333	0.488	ac. Southern Rd.
5978 Sept 9, 1982	"	Betty Lou	Bates	etal	Charles W. Mitchell	1173	589	4.5	acres Brooks Dr.
7841 Sept. 30, 1982	"	Earl	Martha F.		Trustees of Church of God of S. C.	1174	811	1/2	see Deed BK 1172-484 acre U. S. 276 Austin Tp. For orig
11892 Nov. 16, 1982	"	Harold David	Myra L.		William R. Jones	1177	317		Lot 59 Chick Spgs. Tp. Greer
12633 Nov. 24, 1982	"			James P.	James A. Hyman	1177	800	1.28	Acres
17111 Jan. 13, 1983	"		1-13-86 M. F.	23144 William	St. Bk. 92-1878 American Fed. S. F. Assoc.	1180	830		Real Property Agreement
19932 Feb. 11, 1983	"			Thomas E.	James H. Cassidy	1182	433		Power of attorney
21145 Feb. 25, 1983	"			Pauline P.	Evelyn F. Barnett	1183	194		Lot 130 Second Ave. "Cometec"
21886 Mar. 3, 1983	"	Geraldine M.			Atta Lee Dill	1183	594		Lot 10 S. Franklin Rd. Mills Village Sec. I
24577 Mar. 29, 1983	"		ms. Joyce C.		Jesse E. Ross	1185	141		Int. Lot 16 Taylor St. Dorman
25247 April, 1983	"			John Lewis + Paul Eugene	J. B. Lacher, Inc.	1185	513		Int 4 tracts, also Int Easement
29557 May 9, 1983	"			John Lewis + Paul Eugene	Jack M. Clark	1187	920		Int 8.73 ac. Rd. 84 Grove Tp.
31345 May 24, 1983	"			Jan B	Doris P. Bennett	1188	823		General Power of Attorney
31919 May 27, 1983	"	aka Clyde m. Clyde Milton			Hospital St. Francis Community	1189	45		Lots 11 & 12 Mauldin Street Cometec
33511 June 10, 1983	"	Elsie Lee	Johnnie R.		Nancy Virginia R. Darrett	1190	28		Lots 76, 77, 78 Third Avenue

DIRECT or GRANTOR Index to Deeds — Greenville County, S. C.

• 7
(H)

Open at Proper Tab according to First Letter or Letters of Name and refer to Buff Sub-Index sheet for page reference.

KEYS PRINTING CO., GREENVILLE, S. C.

FILE NUMBER DATE OF RECORD	GRANTORS FAMILY NAMES	GIVEN NAMES ABCDEFGHIJ	GIVEN NAMES JKLMNO	GIVEN NAMES PQRSTUVWXYZ	GRANTEES	BOOK	PAGE	No. of Acres	BRIEF DESCRIPTION, LOCATION, ETC. (Not Warranted)
35735 June 29, 1983	Ross	Cindy W.	Randy C.		Elizabeth M. Cooke	1191	361		S'ville Austin Tp. Lot 781 Yellowwood Dr. Sec VI
4362 Aug. 5, 1983	"		Carpenter joint trustee Katherine		S.C. National Bank	1193	906		Int. Tract E. McBea Ave. Place
4832 Aug. 10, 1983	"		Carpenter as P. Katherine et al		U.S. Shelter Corp.	1194	140		Tract E. N. Main St. + Beattie
7116 Aug 30, 1983	"	Sue Blanca et al			Charles Oliver Night	1195	354		Lot 52 Bent Creek Dr. King Acres
"	"	Daniel E. et al			" "	1195	354		
8698 Sept 14, 1983	"		Johnny H. + Teresa L.		Charles L. Inett	1196	246	0.24 Ac.	Rd.
8702 Sept 14, 1983	"	Jay Lee C. et al			Frank C. Carmen Jr.	1196	249		Int Lot C = 1.37 ac Brushy Creek
13527 Oct 26, 1983	"		Johnny H. + Teresa L.		James Roger Moon et al	1199	257	0.73	Acc O'Neal Tp.
15872 Nov 15, 1983	"	formerly Jay Lee Carmon Jay Lee Carmon			Phil H. Parr et al	1200	540		App. Tp. Lot 111 Sherwood Forest Chick
16617 Nov. 22, 1983	"	George M et al			Inez Ross Jones	1200	966		Lot 4 (2.0 acres)
" "	"	Seraldine et al			" " "	1200	966		
17877 Dec 5, 1983	"	Bobby Gene			Janet A. Ross	1201	874		Paris mt. Tp Int. lot 22 White Horse Rd
20237 Dec 28, 1983	"	Diana G. et al			Nancy G. Briggs	1203	315		Int. lot 4 Meadow Dr. Meadow
21323 Jan 9, 1984	"		Morgan		S. W. Suest et al	1203	969	2.48	Acc. Blenssings Ln. Mt. N. Bodrey Rd. Kings Acc.
29391 Mar 23, 1984	"			Thomas E.	Estate, Inc. Gerald R. Shur Real	1208	797		Quit Claim lot 16 Cr. Roper
34736 May 2, 1984	"			Thomas E.	William G. Dillion	1211	681		Sub 8+9 Duple S. Coaster

DIRECT or GRANTOR Index to Deeds — Greenville County, S. C.

(H)


Open at Proper Tab according to First Letter or Letters of Name and refer to Buff Sub-Index sheet for page reference.

KEYS PRINTING CO., GREENVILLE, S. C.

FILE NUMBER DATE OF RECORD	GRANTORS FAMILY NAMES	GIVEN NAMES ABCDEFGHIJ	GIVEN NAMES JKLMNOPQ	GIVEN NAMES RSTUVWXYZ	GRANTEES	BOOK	PAGE	No. of Acres	BRIEF DESCRIPTION, LOCATION, ETC. (Not Warranted)
37821 May 31, 1984	Ross			Richard J.	Thalia C. Ross	1214	59		also 4.1 acs. Int Lot Butler Sp also 1.57 acs
38665 June 1, 1984	"			Paul E.	Thomas J. Waloszyk	1214	184	}	Lot 2 Brushy Creek Ridge
"	"			Paullette J.	" " "	1214	184		
40219 June 20, 1984	"	Charles David	etal		Frederick E. Wingard	1215	391		
"	"	Cecil Speights	etal		" " "	1215	391		
1069 July 10, 1984	"			Thomas E.	Donald R. Glass	1216	145		Part of pt. 1.610 (.25 ac) Poplar Mt. Rd.
1411 July 12, 1984	"	Edith A.			Craig A. Ross	1217	65	2.26	Acres Hwy 14 O'Neal Sp.
9381 Sept 25, 1984	"			John H.	William E. Crawford	1222	660	1.60	Acres Chick Spg Sp.
9308 Sept 25, 1984	"			John H.	Rick M. Clark	1222	661	1.60	Acres Chick Spg Sp.
74321 Nov 9, 1984	"			Thalia C.	James B. Snoddy	1226	175		Option to purchase Real Estate
15685 Nov 23, 1984	"	George M.			James B. Snoddy	1227	98		option to purchase Real Estate
19755 Jan 4, 1985	"	ally in fact for Louise B. Jones Catherine Louise	etal		Julius Hugh Bruce	1230	418	5.36	Acres Julian Rd. Chick Spg Sp
20884 Jan 15, 1985	"			Myra	Frances Barbara Leonard	1230	981		Extra Green Int Lot N of Lot 108 line St. Rds.
20953 Jan 15, 1985	"			Oleta Byars	Mountain Meadows, Inc.	1231	21	0.819	Acres Ike's & Brushy Creek
21450 Jan 21, 1985	"			Thomas E.	Duke Power Co.	1231	437		Right of way
21571 Jan 21, 1985	"	By master w. Daniel Scarborough Jr. Carolyn B.	etal		Billy N. Barnette	1231	456	54	Acres Hwy 414 Highland Sp.

DIRECT or GRANTOR Index to Deeds — Greenville County, S. C.

REG. U. S. PAT. OFFICE *Chas. McCott* County Indexes Since 1888 An Identifying Trade Mark

 Open at Proper Tab according to First Letter or Letters of Name and refer to Buff Sub-Index sheet for page reference.

COTT FAMILY NAME INDEX No. 75 © 1949
MADE BY THE COTT INDEX COMPANY, COLUMBUS, OHIO
SOLD BY WALKER, EVANS & COGSWELL CO., CHARLESTON, S.C. ()

FILE NUMBER DATE OF RECORD	GRANTORS FAMILY NAMES	GIVEN NAMES ABCDEFGHIJ	GIVEN NAMES JKLMNOPQ	GIVEN NAMES RSTUVWXYZ	GRANTEES	BOOK	PAGE	No. of Acres	BRIEF DESCRIPTION, LOCATION, ETC. (Not Warranted)
21753 Jan 23, 1985	Ross			<i>etal</i> Olata Byers	Wahleigh Inc.	1231	613	1.195	Creek Rd. across Ike's Rd + Brandy
22187 Jan 28, 1985	"	George M.			James B. Snoddy	1231	872		also easement Lot 5 = 4.6 acs. Butler Sp.
22814 Feb 1, 1985	"	Danny Joe			Jim M. Ross	1232	214		Int Lot 15 College Park Yon. Sp.
23086 Jan 5, 1985	"	J. Doyle			Emonie S. Ross	1232	433		Lot Fourcombe Rd. Furia
23851 Feb 13, 1985	"	Geraldine			Maurice Parker	1232	804		Less Lot Blacks Dr. Butler Sp. Tract 4 Roper Mt. Church Rd.
25952 Mar 5, 1985	"	Daisy H. +	Walter J.	Ella Black		1234	224		Lot 23 Beacon St. Gentl Sp.
26547 Mar 11, 1985	"		Thalia C.	James B. Snoddy		1234	596		Purchase Real Estate Amendment to option to Sherwood Forest
29425 Apr 2, 1985	"		Kathleen Ann	Mary M. Ross		1236	312		Life Estate Int Lot 24 Sherwood Forest
29426 Apr 2, 1985	"		L. Michael	Mary M. Ross		1236	311		Life Estate Int Lot 24 Sherwood Forest
29424 Apr 2, 1985	"			Thomas S.	Mary M. Ross	1236	313		Life Estate Int Lot 24 Sherwood Forest
31568 Apr 22, 1985	"	Ellen D. + Catherine			Helen Babb Campbell	1237	671		Appointment of Substitute In. Cullin Sp.
31559 Apr 22, 1985	"	Ellen D. + Catherine			Doris Hendrick Sp.	1237	680	89.06	ac. Hwy 259 Augusta Rd
35334 May 22, 1985	"	Dorey J.			Robert A. Clay	1239	960		Power of attorney
36878 June 4, 1985	"	Geraldine			Prestige Bldg Greenville	1240	989		Contract of sale
38451 June 18, 1985	"	Helen J.			Robert A. Clay	1242	25		Power of attorney
1530 July 15, 1985	"		B Martha		Lillie C. Gibson	1244	106		Rd. West Hill Lot 62 Cr. Sequoia Dr + Farmington

DIRECT or GRANTOR Index to Deeds — Greenville County, S. C.

REG. U. S. PAT. OFFICE *Chas McCott* County Indexes Since 1888
An Identifying Trade Mark

Open at Proper Tab according to First Letter or Letters of Name and refer to Buff Sub-Index sheet for page reference.


COTT FAMILY NAME INDEX No. 75 © 1949
MADE BY THE COTT INDEX COMPANY, COLUMBUS, OHIO
SOLD BY WALKER, EVANS & COGSWELL CO., CHARLESTON, S.C.

FILE NUMBER DATE OF RECORD	GRANTORS FAMILY NAMES	GIVEN NAMES ABCDEFGHIJ	GIVEN NAMES JKLMNO	GIVEN NAMES PQRSTUVWXYZ	GRANTEES	BOOK	PAGE	No. of Acres	BRIEF DESCRIPTION, LOCATION, ETC. (Not Warranted)
33 86 Jul 30, 1985	Ross			R. W.	Michael A. Barfield ^{etal}	1245	187	20.363	Pt. Lot 7 Acs Boiling Spg Rd. also
37 94 Aug 1, 1985	"		John A.		Edward A. Cothran	1245	523		Pt Lot 29 King Acres
51 40 Aug 13, 1985	"		Kathleen C.		Lucian Patrick Ross ^{etal}	1246	395		Lot 51 Parkwood Ave. Lot 52 Parkwood Ave. also
189 73 Sept 30, 1985	"	Arney A.		Walter J.	Julius Wathers ^{etal}	1249	799		Ac. H. Thauldin Pt Lots 133 & 134 Holly Springs
129 56 Oct 15, 1985	"		Janie		Johnny R. Meade	1250	907		Lot 14 Sprint St. Waterline restrictions & Protective Covenants
134 67 Oct 18, 1985	"	C. Thomas		Sheree	Heritage Lakes Subd.	1251	357		Restatement & Amendment of Victor Montgomery's B. Prop. #1
158 33 Nov 26, 1985	"	Fred Earl			Nemie S. Koss	1252	791		Lot 7 Parker Rd & Moneyhan Ave.
248 65 Jan 28, 1986	"	Craig A. & Jacqueline			Kimberly S. Batson	1258	549	2.26	Acs Hwy 14, O'Neal Sp.
265 74 Feb 11, 1986	"	Geraldine			Maurice Parker	1259	707		Assignment
273 46 Feb 19, 1986	"	Charles Marion			Grith B. Ross	1260	152		Int 1 Acre
289 29 Mar 5, 1986	"			Ron ^{etal}	De. of State of S.C.	1261	240		Certificate of Incorporation
343 35 Apr 21, 1986	"	Carolyn			Liberty United Methodist Church	1264	496	0.20	ac. Hwy # 414 Reid Rd.
356 44 Apr 30, 1986	"	Beverly J.		Stene W.	Boyce R. Cockman ^{etal}	1265	198		Dixie Farms Lot 4 Lamont Lane
372 30 May 14, 1986	"			Thalium C.	James B. Juddy	1266	162		Pt. Ad. Butler Sp Lot 1, (4.1 ac) Also Paul Bleding
428 49 June 20, 1986	"			AKA Robert William Ross Robert W.	Mary Ross McGunkin	1269	241		Durable power of Attorney

(over)

DIRECT or GRANTOR Index to Deeds — Greenville County, S. C.

REG. U. S. PAT OFFICE *Chas McCott* County Indexes Since 1888 An Identifying Trade Mark

 Open at Proper Tab according to First Letter or Letters of Name and refer to Buff Sub-Index sheet for page reference.

COTT FAMILY NAME INDEX No. 75 © 1949
MADE BY THE COTT INDEX COMPANY, COLUMBUS, OHIO
SOLD BY WALKER, EVANS & COGSWELL CO., CHARLESTON, S.C. ()

FILE NUMBER DATE OF RECORD	GRANTORS FAMILY NAMES	GIVEN NAMES ABCDEFGHIJ	GIVEN NAMES JKLMNO	GIVEN NAMES PQRSTUVWXYZ	GRANTEES	BOOK	PAGE	No. of Acres	BRIEF DESCRIPTION, LOCATION, ETC. (Not Warranted)
1369 Jul 10, 1986	Ross	C. Thomas		Steele D.	Thomas M. Jones et al	1270	702		Add to Heritage Park Lot 186 Saddle Creek Place
2679 Aug 19, 1986	"			Robert Jones et al	E. Floyd Jones	1271	503		Denard Jones gateway
2810 Jul 21, 1986	"	Jack Edward	Ronnie		B+W Realty	1271	533		Lot 38 Delano St.
6218 Aug 13, 1986	"	Martha			American Fed Bank	1273	389		Prop. Regime Unit 3-C Yorktown Haring Franklin Rd.
10530 Sept 12, 1986	"	Elizabeth	Judi		David Hubert Ross	1275	635		Plot 307 Jindal Rd. + N.
10529 Sept 12, 1986	"	Hubert David + Kerrig	J.		Walt Chandler et al	1275	636		Plot 307 Jindal Rd.
11087 Sept 16, 1986	"	George Jr. et al	as Trs.		George Ross, Jr. et al	1275	973		Parcel - White Horse Rd. also Parcel
"	"	Helen et al	as Trs.		" " "	1275	973		
11086 Sept 16, 1986	"	George Jr.	as Trs.		Lloyd D. Auten	1275	975	4.48	Acres - Rutherford Rd Agreement
12839 Sept 30, 1986	"	George Jr.	as Trs.		Lloyd D. Auten	1276	918		Assignment of Lease + Option
19858 Apr 14, 1986	"	Dorcas		Wingred et al	Dorland Dale Subd	1280	796		Restrictions
24439 Apr 3, 1986	"	Martha B			Jerry W. Babb	1282	235		Lot 1 Jenter St.
24413 Dec 10, 1986	"	Faith B. et al			A. Paul McCarter et al	1282	794	1	Acres
25315 Dec 16, 1986	"	Faith B			James M. Richmond et al	1283	407		Lot 11 Pebble Valley Cunningham Circle
26916 Dec 29, 1986	"	George Jr. et al			Helen Ross	1284	485	3.3	Acres Cr Cunningham Rd + Cunningham Circle
26883 Dec 29, 1986	"	Helen et al			Patricia P. Smallwood	1284	498	3.3	Acres Cr Cunningham Rd + Cunningham Circle
"	"	George Jr. et al			" " "	1284	498		

DIRECT or GRANTOR Index to Deeds — Greenville County, S. C.

() REG. U. S. PAT OFFICE *Chas. M. Cott* County Indexes Since 1888 An Identifying Trade Mark

Open at Proper Tab according to First Letter or Letters of Name and refer to Buff Sub-Index sheet for page reference.

COTT FAMILY NAME INDEX No. 75 © 1949
MADE BY THE COTT INDEX COMPANY, COLUMBUS, OHIO
SOLD BY WALKER, EVANS & COGSWELL CO., CHARLESTON, S.C.

FILE NUMBER DATE OF RECORD	GRANTORS FAMILY NAMES	GIVEN NAMES ABCDEFGHIJ	GIVEN NAMES JKLMNO	GIVEN NAMES PQRSTUVWXYZ	GRANTEES	BOOK	PAGE	No. of Acres	BRIEF DESCRIPTION, LOCATION, ETC. (Not Warranted)
27347 Dec 31, 1986	Ross	Barbara M.	etal		William J. McDonald ^{etal}	1284	840		Lat 6 + 175 Rogers ave
27389 Dec 31, 1986	"	Elaine Brenda			Dennis Charles Ross	1284	963	2.510	acs
31342 Jan 30, 1987	"		#2484 IAKA	Robert William Deed Bk 1311 p. 202 11-24-87	George M. Ross	1287	396		Revocation of previous power of attorney Durable power of attorney +
33282 Feb 13, 1987	"			etal	Whaley J. Wofford L. Ayers ^{etal}	1288	377		1 acre Richardson Rd.
"	"			etal	" " "	1288	377		Also well rights
38464 Mar 17, 1987	"		Walker		Jane Ross Cartee	1290	685		Durable power of attorney
40163 Mar 27, 1987	"	Cline Agnes	Geophea in fact Jane R. Cartee AKA Geophea W. Jr. + Geophea W. Jr.		Jerry Ross	1291	363		Lat 8 Parker Rd.
42018 Apr 6, 1987	"	Audrey			Thomas S. Ross	1292	2		Int Lat
45300 Apr 23, 1987	"		Michael		Theodore J. Siachos ^{etal}	1293	325		Int Lat Grills Lat 50 Sec 1 Monaghan Bridge Rd.
46520 Apr 30, 1987	"		Malcolm ^{etal} William		Fred R. Riden ^{etal}	1293	689	5.34	acs Cr 8. Harrison + Harrison St. Greer Chick Sp + P Int Pt Lats 60 + 61 Springdale Rd. Def Verte Ests
48616 May 11, 1987	"		Mary L.		Robert B. Bateman ^{etal}	1294	610		Int Pt Lats 60 + 61 Springdale Rd. Def Verte Ests
57035 June 22, 1987	"		Jacqueline		Doris A. Milletari	1297	994		Int Lat 112 Newtonmore Def Verte Ests
57036 June 22, 1987	"	Craig A.			Jacqueline D. Ross	1297	995		Int Lat 112 Newtonmore Rd Def Verte Ests
3220 July 17, 1987	"			William	Mary Patricia Ross	1300	56		General power of attorney
4173 July 23, 1987	"	L.V. Helen			Roger W. Ross	1300	460		Power of attorney Dr. Pebble Valley
13807 Sept 21, 1987	"	Faith B.			Larry M. Baiter ^{etal}	1305	434		Lat 56 Cr Grange Ct + Bernwood

DIRECT or GRANTOR Index to Deeds — Greenville County, S. C.

REG. U. S. PAT. OFFICE *Chambliss* County Indexes Since 1888 An Identifying Trade Mark

Open at Proper Tab according to First Letter or Letters of Name and refer to Buff Sub-Index sheet for page reference.

COTT FAMILY NAME INDEX No. 75 © 1949 MADE BY THE COTT INDEX COMPANY, COLUMBUS, OHIO SOLD BY PHOTO COPY SUPPLY, MAULDIN, S. C.

()

FILE NUMBER DATE OF RECORD	GRANTORS FAMILY NAMES	GIVEN NAMES ABCDEFGHIJ	GIVEN NAMES JKLMNOPQ	GIVEN NAMES RSTUVWXYZ	GRANTEES	BOOK	PAGE	No. of Acres	BRIEF DESCRIPTION, LOCATION, ETC. (Not Warranted)
15188 Sept 28, 1987	ROSS		Gertruda		Spring Forest	1306	113		Restrictions
19610 Oct 27, 1987	"			H. et al Patricia	Laura G. Horne	1308	887		Restrictions Int Lot 23 Vicksburg Sec. I
20769 Nov 3, 1987	"			Robert G.	Mark H. Stanton	1309	542		Tower of attorney
24394 Nov 20, 1987	"			Katherine ^A Robert G. AKA Robert William Ross	Kerry L. McLaughlin ^{etal}	1310	980		Sec 2 Jarvester Woods, Mauldin Lot 122 Crepe Myrtle Ct. for orig see Deed Bk 1287 pg 396
24841 Nov 24, 1987	"			R. W.	George M. Ross	1311	202		Revocation of power of attorney
24841 Nov 24, 1987	"			R. W.	Mary R. McGunkin	1311	202		Power of attorney
25549 Nov 30, 1987	"		Arnie Ruth +	P. Harold	Steven D. Overman	1311	548		Sp. Sp. Green Lot 4 Arlington Ave. Chick + Green St. Green, Chick Sp. Sp.
26526 Dec 7, 1987	"		David Harold + Myra	L.	H. Gerald Bradley	1312	231		Lots 24 25 cr Duncombe
26735 Dec 8, 1987	"		Elaine		Samuel Jefferson Crain	1312	347	1.57	acres & c Hwy 414
26736 Dec 8, 1987	"		Elaine		Ann Williams	1312	348	1.03	acres Glassy Mt. Sp.
28189 Dec 17, 1987	"			Whaley ^{etal}	John A. Lindley	1313	148	1.14	acres also easement
"	"			Winnie ^{etal}	" " "	1313	148		
29042 Dec 23, 1987	"		B. et al Carolyn		John William Lyba	1313	674	Int	Lot 602 plat #14 Glassy Mt. Sp.
31520 Jan 15, 1988	Ros		Francisco	Pilar F.	Annabelle L. Butman ^{etal}	1315	199		Sec 2 Delham Estd Lot 54 Part Royal Mr.
32085 Jan 20, 1988	Ross		Faith		Robert A. Hruhala ^{etal}	1315	464		Orig see Deed Bk 1300 pg 162 Assignment of Bond for Title for
32313 Jan 21, 1988	"		Frank H. James	McLansland Jr. etal	Bi-Lo, Inc.	1315	575		Easement Agreement

DIRECT or GRANTOR Index to Deeds — Greenville County, S. C.

REG. U. S. PAT. OFFICE *Chas McCott* County Indexes Since 1888 An Identifying Trade Mark

Open at Proper Tab according to First Letter or Letters of Name and refer to Buff Sub-Index sheet for page reference.

COTT FAMILY NAME INDEX No. 75 © 1949 MADE BY THE COTT INDEX COMPANY, COLUMBUS, OHIO SOLD BY PHOTO COPY SUPPLY, MAULDIN, S. C.

FILE NUMBER DATE OF RECORD	GRANTORS FAMILY NAMES	GIVEN NAMES ABCDEFGHIJ	GIVEN NAMES JKLMNOPQ	GIVEN NAMES RSTUVWXYZ	GRANTEES	BOOK	PAGE	No. of Acres	BRIEF DESCRIPTION, LOCATION, ETC. (Not Warranted)
52293 May 27, 1988	Ross	DBA Ross Builders Charles M. etal			etal William L. Walker	1326	388	}	Lot 33 Terra Woods Lane, Terra Woods
" "	"	DBA Ross Builders Faith B. etal			" " "	1326	388		
" "	"	Builders			" " "	1326	388		
55606 June 15, 1988	"		Personal Rep. Exec.	Robert E.	Robert E. Ross	1328	158	}	Deed of Distribution Lot 237 Rollins Rd. Botany Woods Sec 1 Chick Spgs 2nd
" "	"	Estate of By personal Rep.			" " "	1328	158		
1128 July 7, 1988	"			etal Walen S.	John N. Jarvesterg	1330	814	}	0.75 acres Richardson Rd.
" "	"			etal Winnie Lou	" " "	1330	814		
1341 July 8, 1988	Ros	P. R. Edward & Kathryn			Ben H. Davis jr.	1330	960	}	Lot 18 Montclair Sec 6 Lot 31 Stone Creek Sub.
1339 July 11, 1988	Ross	DBA Ross Builders Faith etal			Frank G. Jarina etal	1332	380		
" "	"	Builders			" " "	1332	380		
7197 Aug 9, 1988	"	Ava Janet			Ralph B. Wilson Jr.	1334	367	}	Mills Int Lot 102 Sec A, Woodside Power of attorney
16559 Aug 29, 1988	"			Suzanne B.	James P. Ross	1336	328		
13554 Sept 15, 1988	"	B. etal Caroleyn			James Marshall Judd etal	1338	81	}	11.32 ac. Highland Sp. 2 1/2 Beaver Dam Creek, Highland
13553 Sept 15, 1988	"	B. etal Caroleyn			James Marshall Judd etal	1338	82		
15028 Sept 22, 1988	"	Helen L. V. etal			Swansgate	1338	880	}	Covenants see Bk 1193 p 306 5th Amendment to protective

(over)

DIRECT or GRANTOR Index to Deeds — Greenville County, S. C.

REG. U. S. PAT. OFFICE *Chas McCott* County Indexes Since 1888 An Identifying Trade Mark

 Open at Proper Tab according to First Letter or Letters of Name and refer to Buff Sub-Index sheet for page reference.

COTT FAMILY NAME INDEX No. 75 © 1949
MADE BY THE COTT INDEX COMPANY, COLUMBUS, OHIO
SOLD BY PHOTO COPY SUPPLY, MAULDIN, S. C.

FILE NUMBER DATE OF RECORD	GRANTORS FAMILY NAMES	GIVEN NAMES ABCDEFGHIJ	GIVEN NAMES JKLMNO	GIVEN NAMES PQRSTUVWXYZ	GRANTEES	BOOK	PAGE	No. of Acres	BRIEF DESCRIPTION, LOCATION, ETC. (Not Warranted)
16022 Sept 28, 1988	Ross	DBA Ross Builders Charles M. etal	Builders		William D. Christzberg Jr. etal	1339	538	}	Lot 39 Tena woods Subd.
" "	"	DBA Ross Builders Faith B etal			" " "	1339	538		
" "	"	Builders			" " "	1339	538		
16701 Oct 3, 1988	"		Jacqueline D. etal		Nancy J. Dell	1339	982		Del Norte Estates Lot 112 Newtonmore Rd.
17382 Oct 6, 1988	"		D. Mamie		Mafie N. Foster	1340	364		Owner & attorney App 7p.
18802 Oct 14, 1988	"	P.R. E. Floyd + Estate		By P.R. Robert Lenn	E. Floyd Ross	1341	168		Lot 4 Baywood Dr. Chick Sec III Dwyer Place
19699 Oct 20, 1988	"	Faith B.			W. Jeanne Hill	1341	649		Lot 86 Hedgerwood Terrace Sec 3 Collins Creek
21009 Oct 28, 1988	"	Faith B.			Robert Gary McLashren etal	1342	549		Lot 86 E. Perkins Mill Rd. 1187 pg 920
21171 Oct 31, 1988	"	Lewis John + Paul	Eugene etal		Jack M. Clark	1187	920		Corutiva Hobate, Subd Rt. App 7p.
23560 Nov 14, 1988	"	John A. Sr.			Johnny H. Ross	1344	180		Lot Super Hwy 29, Chick Rd.
23579 Nov 14, 1988	"	Dennis			Thomas B. Findlay etal	1344	190	2.510	acres near Fork Shoals Rd. Chick App Sec 3
29685 Dec 22, 1988	"	Carol Nissen +	Jerry Lane		Carol J. Bright	1347	830		Lot 55 Kerry Ct + Blackstop
130393 Dec 28, 1988	"	Jerry C.			Jane R. Cartee Jr.	1348	263		Lot 8 Parker Rd. Rd. Butler Sp.
130930 Dec 30, 1988	"		James Richard		Richard James Ross etal	1348	746	1.48	Acres New Boiling Springs Sp. see Deed Bk 1348 pg 746
1721 Jan 12, 1989	"		James Richard		Richard James Ross etal	Re-Record 1349	899	1.48	Acres New Boiling Spgs Rd. Butler Bk 1348 pg 203
3214 Jan 23, 1989	"	Jerry C.			Jane R. Cartee Jr.	Connection made 1350	871		Lot 8 Parker Rd. see Deed

DIRECT or GRANTOR Index to Deeds — Greenville County, S. C.

REG. U. S. PAT. OFFICE *Chas McCatt* County Indexes Since 1888 An Identifying Trade Mark

Open at Proper Tab according to First Letter or Letters of Name and refer to Buff Sub-Index sheet for page reference.


COTT FAMILY NAME INDEX No. 75 © 1949
MADE BY THE COTT INDEX COMPANY, COLUMBUS, OHIO
SOLD BY PHOTO COPY SUPPLY, MAULDIN, S. C.

()

FILE NUMBER DATE OF RECORD	GRANTORS FAMILY NAMES	GIVEN NAMES ABCDEFGHIJ	GIVEN NAMES KLMNO	GIVEN NAMES PQRSTUVWXYZ	GRANTEES	BOOK	PAGE	No. of Acres	BRIEF DESCRIPTION, LOCATION, ETC. (Not Warranted)
4257 Jan 3, 1989	Ross			C. Italia	Lawrence E. McHair jr.	1351	448		Right of way Belue Mill Rd. Blessing Mt Sp.
6845 Feb 16, 1989	"	Estate of	By P.R. Malcolm J.		Mamie N. Ross	1352	18		Deed & Distribution 2 acres Paris Mtn Sp.
1354 Mar 1, 1989	"	Emmie S.			Robert B. Aljoe ^{etal}	1354	533		Lot Old Buncombe Rd. Serena Lane Aron Park
9165 Mar 2, 1989	"	Estate of	By P.R. Lois Marie		Nelson Daniel Ross	1354	613		Deed & Distribution Lot 101 see Deed Bk 1193 pg 306
16083 Mar 8, 1989	"	Helen J. V. ^{etal}			Swansgate	1355	351		2nd Amendment to restriction
11315 Mar 16, 1989	"	DBA Ross Builders Charles M. ^{etal}			Stephen J. Wilthergen ^{etal}	1356	96		Lot 18 Chelsea Woods
" "	"	DBA Ross Builders Faith B. ^{etal}			" " " "	1356	96		
" "	"	Builders			" " " "	1356	96		
13754 Mar 31, 1989	"			^{etal} Richard J.	Wayle K. Porter ^{etal}	1357	713		Lot near Baling Eggs Rd.
" "	"			^{etal} Reebing C.	" " " "	1357	713		
13988 Apr 3, 1989	"	Helen J.			George Ross jr.	1357	916		Int Lot Richmond Dr Mtn Sp.
14561 Apr 5, 1989	"	By attorney for Mamie N. Jaster			Rodney D. Siegfried ^{etal}	1358	180	1.91	acres Belue Mill Rd. Blessing
17498 Apr 24, 1989	"	George jr.	Jr.		George Ross jr.	1359	834	6.73	acres Richmond Dr. Park
23773 June 1, 1989	"	Julie B.			Joe Bryan Blackwell	1363	342		Int Pt Lot 80 Camilla
23898 June 1, 1989	"	Arwin jr. Luthel + Shirley		A. Shirley	A. Sattar Bharde ^{etal}	1363	450		Lot 77 Oakwood Acres Sec 3
23773 June 1, 1989	"	Julie B.			Joe Bryan Blackwell	1363	-		

DIRECT or GRANTOR Index to Deeds — Greenville County, S. C.

REG. U. S. PAT. OFFICE *Chas. McCall* County Indexes Since 1888 An Identifying Trade Mark

 Open at Proper Tab according to First Letter or Letters of Name and refer to Buff Sub-Index sheet for page reference.

COTT FAMILY NAME INDEX No. 75 © 1949
MADE BY THE COTT INDEX COMPANY, COLUMBUS, OHIO
SOLD BY PHOTO COPY SUPPLY, MAULDIN, S. C.

FILE NUMBER DATE OF RECORD	GRANTORS FAMILY NAMES	GIVEN NAMES ABCDEFGHIJ	GIVEN NAMES JKLMNOPQ	GIVEN NAMES RSTUVWXYZ	GRANTEES	BOOK	PAGE	No. of Acres	BRIEF DESCRIPTION, LOCATION, ETC. (Not Warranted)
24696 June 7, 1989	Ross	Edgar A. Jr.			Joseph D. Bush et al	1364	001		Westwood Sec III Section 7, D'ville Lot 215 Aspenwood Dr. Pl 1
28250 June 29, 1989	"	Faith B.			Sayge A. Anthony	1366	041		Lot 17 Chanticleer townhouse
33814 Aug 1, 1989	"	Charles M.	et al		Helen P. Rued	1369	072		Lot 43 PUD, 1200 Pelham Pl II Sec 1
"	"	Faith B.	et al		" " "	1369	072		
35962 Aug 14, 1989	"	A. Fulton Jr.	P.R. et al		Samuel C. McBee et al	1370	242		Lot Bennett St. also strip
"	"	Estate of By	P.R. Katherine C. et al		" " "	1370	242		
39245 July 31, 1989	"	DBA Ross Builders			Thomas G. Scott	1371	975	2.07	Shelburn Mt. Sec I ac. = lot 10-A + lot 10 = 4.8 ac.
40367 Sept 7, 1989	"	Charles M. et al			Robert E. Young et al	1372	517		Lot 15 Chelsea woods
"	"	DBA Ross Builders			" " "	1372	517		
"	"	Faith B. et al			" " "	1372	517		
"	"	Builders			" " "	1372	517		
42409 Sept 20, 1989	"	David J. & Harry Calvin			Ronald M. Whitworth et al	1373	724		Lot 8 Pickney St. Rd.
42987 Sept 25, 1989	"	Richard Jordan			Robert W. Nolan Jr. et al	1374	77		Lot 15 = 2.15 acres Flynn Daisy prop Regime Unit 212 C Buehler Condo.
43806 Sept 29, 1989	"	SKA Kathy Leah Jordan			Dore J. Drotter	1374	568		
44440 Oct 3, 1989	"	Kathy Leah Jordan et al			John H. Kindley Jr.	1374	905	.88	acres Richardson Rd.
"	"	Winnie Lou et al			" " "	1374	905		
46472 Oct 16, 1989	"	Estate of By P.R. W.C.			Hattie E. Ross	1376	186		Harry // Deed of Distribution 1.48 acres

DIRECT or GRANTOR Index to Deeds — Greenville County, S. C.

REG. U. S. PAT OFFICE *Chas McCott* County Indexes Since 1888 An Identifying Trade Mark

 Open at Proper Tab according to First Letter or Letters of Name and refer to Buff Sub-Index sheet for page reference.

COTT FAMILY NAME INDEX No. 75 © 1949
MADE BY THE COTT INDEX COMPANY, COLUMBUS, OHIO
SOLD BY PHOTO COPY SUPPLY, MAULDIN, S. C.

()

FILE NUMBER DATE OF RECORD	GRANTORS FAMILY NAMES	GIVEN NAMES ABCDEFGH	GIVEN NAMES IJKLMNO	GIVEN NAMES PQRSTUVWXYZ	GRANTEES	BOOK	PAGE	No. of Acres	BRIEF DESCRIPTION, LOCATION, ETC. (Not Warranted)
49677 Nov 2 1989	Ross				<i>et al</i> Vance Melvin Lee Ross jr.	1378	056		Tracts A, B+C Life Estate lot 31.13 acres =
49772 Nov 2 1989	"	SA Billy Ross Billy Joe	gr. Melvin Lee		<i>et al</i> Ellis L. Darby jr.	1378	060	31.13	Acres = Tracts A, B+C
55291 Dec 7 1989	"		Kim		Glenn A. Lister	1381	880		Ph II Lot 21 Dwelling Tracts
56914 Dec 19 1989	"	Estate of	By P.R. James L.		Lois Pace Ross <i>et al</i>	1382	996		Fairfield Rd + Gantt Dr. Gantt Sp. Deed Distribution Lot 3
56913 Dec 19 1989	"	Lucius Glenn			Lois Pace Ross	1382	998		Dr. Gantt Sp. Lot 3 Fairfield Rd + Gantt

