

DIRECT or GRANTOR Index to Deeds — Greenville County, S. C.

REG. U. S. PAT. OFFICE *Chas. M. Clark* County Indexes Since 1888 An Identifying Trade Mark

Open at Proper Tab according to First Letter or Letters of Name and refer to Buff Sub-Index sheet for page reference.

COTT FAMILY NAME INDEX No. 75 © 1949
MADE BY THE COTT INDEX COMPANY, COLUMBUS, OHIO
SOLD BY WALKER, EVANS & COGSWELL CO., CHARLESTON, S.C.

(A)

FILE NUMBER	DATE OF RECORD	GRANTORS FAMILY NAMES	GIVEN NAMES ABCDEFGHIJ	GIVEN NAMES KLMNNO	GIVEN NAMES PQRSTUVWXYZ	GRANTEES	BOOK	PAGE	No. of Acres	BRIEF DESCRIPTION, LOCATION, ETC. (Not Warranted)
16406	Jan. 10, 1975	Robertson	Clyde A.	Margaret		Sewer Authority Western Carolina Regional * Tapp, a partnership	1013	23		R/W (P3-1-1)
16776	Jan. 12, 1975	"			J. III, et al.	Williams, Abrams, Bowers, Robertson	1013	131		cont. Lot E. North St.
16775	Jan. 12, 1975	"			J. III, et al.	Williams, Abrams, Bowers, Robertson	1013	211		cont. 2 acs. Newland Tp.
20124	Feb. 28, 1975	"	ANNA Mollie Robertson, Mollie Robertson, Mollie Lyda	Mollie	et al.	Donald J. Williams, Jr.	1015	37	3.1	Sec. 2 E. New 11 N. Newland Tp.
"	"	"	ANNA Mollie Robertson, Mollie Robertson, Mollie Lyda	Mollie	et al.	"	1015	35		
"	"	"	ANNA Mollie Robertson, Mollie Robertson, Mollie Lyda	Mollie	et al.	"	1015	33		
24310	Apr. 21, 1975	Robertson			as Exec.	Wm V.O. Roberson, Jr. A.C. Natl Bank, Jr.	1017	82		Lot 3 Hughes Rd.
25614	May 2, 1975	Robertson	Donnie S. Lankford #28166	W. Ralph		Jimmy Lee Crawford	1017	801		Bond for title Lots 1 & 10, Block in "Brook Green" 2.16 acs
"	"	"	Donnie S. Lankford #28166			"	1017	801		
2381	July 28, 1975	"			W. et al.	Michael X. Cantrell	1021	901		Lot 1 Wingo Rd
"	"	"			et al.	"	1021	901		
5020	Aug. 25, 1975	"	E. +	Christie Quisenberry		A.C. Natl Bk	1023	163		Real Property Agree.
5217	Aug. 27, 1975	Robertson			et al.	Alfred M. Filippelli	1023	240		Lot 135 Maplewood Dr Lincolnton
"	"	"			et al.	"	1023	240		
5406	Aug. 28, 1975	Robertson			Perlene M.	W.R. Robertson, Jr.	1023	361		"Dwamam Ct." pt. Lot 4 Dwamam Ct.
6675	Sept. 19, 1975	Robertson	Bill & Marjorie			Blue Ridge Electric Corp.	1023	998		eastment Electric Line Right-of-Way Carnegie Park 1/2 mile S.E. 2 cont. Lot 56 Beatrice St.
29749	June 17, 1975	Robertson			Lewis Randall	Maudie C. Robertson	1019	969		

DIRECT or GRANTOR Index to Deeds — Greenville County, S. C.

(A) REG. U. S. PAT. OFFICE County Indexes Since 1888 An Identifying Trade Mark

Open at Proper Tab according to First Letter or Letters of Name and refer to Buff Sub-Index sheet for page reference.

COTT FAMILY NAME INDEX No. 75 © 1949 MADE BY THE COTT INDEX COMPANY, COLUMBUS, OHIO SOLD BY WALKER, EVANS & COGSWELL CO., CHARLESTON, S.C.

FILE NUMBER DATE OF RECORD	GRANTORS FAMILY NAMES	GIVEN NAMES ABCDEFGH	GIVEN NAMES IJKLMNO	GIVEN NAMES PQRSTUVWXYZ	GRANTEES	BOOK	PAGE	No. of Acres	BRIEF DESCRIPTION, LOCATION, ETC. (Not Warranted)
10392 Oct 17, 1945	Robertson			M. B. et al	and a Virginia A. Gaines Shan Construction Co. Inc.	1025	977		Easement Agreement
"	"			Maie Belle et al	" " "	1025	977		
11255 Oct. 28, 1915	"			Refugee J.	Refugee J. Robertson et al	1026	533	1.41	City of Greenville Dist. II "Cochran Sub" Lot 21 Carnegie Bldg.
11561 Oct 30, 1915	"	74. + Branah	w. Johnny		Ronald D. Taylor	1026	578		
12224 Jan 12, 1915	Robertson			Johnnie H. et al	Johnnie H. et al	1027	201		Lot 10, 11 & 12
"	"			Robertson	" "	1027	201		
17010 Jan 2, 1916	Robertson	Rowley Cleveland			Peggy J. Robertson	1027	719		Billie T. Lot 12 Holliday Ave.
17651 Apr 14, 1916	"	" + Minister	m. Queen	et al	J'ville County	1027	932		Right of Way Petition
"	"			et al	et al	1027	931		
"	"			Racelle B. et al	" "	1027	931		
20769 May 21, 1916	"			James Dio	Chisley B. Robertson	1027	37		"Treatment Mill" # 2 Lot 4, 5, 6, 7, 8, 9, 10, 11, 12, 13, 14, 15, 16, 17, 18, 19, 20, 21, 22, 23, 24, 25, 26, 27, 28, 29, 30, 31, 32, 33, 34, 35, 36, 37, 38, 39, 40, 41, 42, 43, 44, 45, 46, 47, 48, 49, 50, 51, 52, 53, 54, 55, 56, 57, 58, 59, 60, 61, 62, 63, 64, 65, 66, 67, 68, 69, 70, 71, 72, 73, 74, 75, 76, 77, 78, 79, 80, 81, 82, 83, 84, 85, 86, 87, 88, 89, 90, 91, 92, 93, 94, 95, 96, 97, 98, 99, 100
31862 Jun 8, 1976	"		H. Margaret		Power C. Robertson	1037	581		Prof. Hughes & Cole Lot 13 Edwards Rd.
32572 June 12, 1976	Robertson	Charles C.			Margaret T. Backum et al	1037	973		Easement Reserve Lot 5 Keith St. also Petition
32538 Jun 15, 1976	"			Robert C	Greenville County	1038	48		Dedicated Road R/W "Camille Park"
34121 June 29, 1976	Robertson			Margaret C.	Greenville County	1038	514		Lot 56

DIRECT or GRANTOR Index to Deeds — Greenville County, S. C.

REG. U. S. PAT. OFFICE *Chas McCott* County Indexes Since 1888 An Identifying Trade Mark

Open at Proper Tab according to First Letter or Letters of Name and refer to Buff Sub-Index sheet for page reference.

COTT FAMILY NAME INDEX No. 75 © 1949
MADE BY THE COTT INDEX COMPANY, COLUMBUS, OHIO
SOLD BY WALKER, EVANS & COGSWELL CO., CHARLESTON, S.C.

6
(B)

FILE NUMBER	DATE OF RECORD	GRANTORS FAMILY NAMES	GIVEN NAMES ABCDEFGHIJ	GIVEN NAMES JKLMNO	GIVEN NAMES PQRSTUVWXYZ	GRANTEES	BOOK	PAGE	No. of Acres	BRIEF DESCRIPTION, LOCATION, ETC. (Not Warranted)
1122	July 13, 1976	Robertson	Carten ^{B.}	Margaret ^{A.}		Robert E. Garrison ^{etal.}	1039	495		"Hillsborough" Sec. I Mauldin lot 31 Shalcrest Dr
01545	July 16, 1976	"	Carten ^{B.}	Margaret ^{A.}			1039	689		Forester Woods lot 70 Sec. II Add. Restrictive Covenants
03245	Aug. 3, 1976	"	8-28-81 Mary [#]	Mary [#]	<i>Donnie S. Ingle</i> J. etal	Bankers trust of S.C. N.A.	1040	669		Real Property Index.
3563	Aug. 5, 1976	"			Wendell ^{etal.}	James B. Kirksey	1040	799		lot R/W Dogwood Lane
4023	"	"			Shirley H.	"	1040	799		
5223	Aug. 11, 1976	"		James W.		James W. Robertson ^{etal.}	1041	61	2.81	also right to driveway & easement Dec. U.S. Hwy. 25 Bates R. Spring sp. lot 4 near Park. Chick
7107	Aug. 24, 1976	"		Vivian		Evelyn Robertson Brown ^{etal.}	1041	707		
9363	Sept. 20, 1976	"				Kimberly + Kimberly ^{etal.}	1041	100		
1052	Oct. 3, 1976	"	Clyde A.	Margaret		Charles W. Murphy ^{etal.}	1044	75		"Rolling Acc." lots 25 + 26 Robertson St
	Oct. 11, 1976	"				Kenneth E. Clark ^{etal.}	1044	816		lot 34 Camden Lane "Rolling Acc."
11963	Oct. 27, 1976	"		Jucille S.		William Thomas Barmell ^{etal.}	1045	198		Plainview Hubs. lots 9, 10 + 11 Plainview Dr
14524	Nov. 29, 1976	"		Liane F.	Jamie W.	Duke Power Company	1046	961		Right of way
15778	Dec. 10, 1976	"	George	Dloyd	Tracy E.	Carlisle R. Bryant ^{etal.}	1047	731	12	Acc. - lot 5
	"	"			Paul ^{etal.}	"	1047	731		

- OVER -

DIRECT or GRANTOR Index to Deeds — Greenville County, S. C.

6
(B)

REG. U. S. PAT. OFFICE *Chas McColl*

County Indexes Since 1888
An Identifying Trade Mark




Open at Proper Tab according to First Letter or Letters of Name and refer to Buff Sub-Index sheet for page reference.

COTT FAMILY NAME INDEX No. 75 © 1949
MADE BY THE COTT INDEX COMPANY, COLUMBUS, OHIO
SOLD BY WALKER, EVANS & COGSWELL CO., CHARLESTON, S.C.

FILE NUMBER DATE OF RECORD	GRANTORS FAMILY NAMES	GIVEN NAMES ABCDEFGHIJ	GIVEN NAMES JKLMNO	GIVEN NAMES PQRSTUVWXYZ	GRANTEES	BOOK	PAGE	No. of Acres	BRIEF DESCRIPTION, LOCATION, ETC. (Not Warranted)
16089 Dec. 15, 1976	Robertson	Adlene Earnest	etal.		Ernie Ray Johnson	1047	901	}	Lot 68 Forestdale Dr. "Forestdale Hpts."
"	"	Cheryl E.	etal.		" "	1047	901		
16196 Dec. 22, 1976	"		J. P.		David Pawluk, etal.	1048	304	4.2	Ac. less pt. "Orchard Ave" Dec. 21 Lot 206 Orchard Dr. County Ed. Act. in Bond for Title
17391 Dec. 30, 1976	Robertson		J. James W. Jr.		John M. Flynn, etal	1048	749		
18470 Jan. 11, 1977	Robertson	George			David Mel Shuman as TR., etal.	1049	435	3	all. Quit Claim Deed Trust
18546 Jan. 11, 1977	"		Luma Scott	etal.	Katie Scott Stewart	1049	491		Trust Deed - Cont. 4
23091 Mar. 2, 1977	Robertson		Jesse H. etal		Blue Ridge Electric Corp.	1052	17	}	Electric Line Right of Way Easement
"	"		Nadine H. etal		" " " "	1052	17		
25079 Mar. 23, 1977	"		Jack C.		Milton A. Matthews, etal.	1053	335		"Jenkins Cite" Sec I Lot 14 Beauclaire Dr. Dundee Tp.
27246 Apr. 29, 1977	"		Wille D. etal.		Rammy C. Shelton	1055	517	3.238	Ac. Holliday Bridge Rd
30048 May 11, 1977	"		Wille D. etal.		Rammy C. Shelton	Re-issued 1056	425	}	3.238 Ac. Holliday Bridge Rd. Dunblw Tp. for sig. deed see # 1055 pg 277 - restrictive deed
"	"		"		" "	Re-issued 1056	425		
31717 May 20, 1977	Robertson	Glenn A. etal			John H. Jameson, etal	1057	7		Lot 76 Long Pine Branch "Forest Hpts"
"	"	Eleanor L. etal			" " " "	1057	7		
33115 June 1, 1977	"		Joe Jackson		Walter W. Buchanan etal.	1057	791		"Mona view" Lot of Mona view Ch.
33263 June 7, 1977	Robertson	Allen	via Allen R. Robertson		John W. Strickland	1058	102		"Open Forest" Sec. H Lot 6 Edgewood Rd.

DIRECT or GRANTOR Index to Deeds — Greenville County, S. C.

REG. U. S. PAT. OFFICE *Chas McCott* County Indexes Since 1888
An Identifying Trade Mark

 Open at Proper Tab according to First Letter or Letters of Name and refer to Buff Sub-Index sheet for page reference.

COTT FAMILY NAME INDEX No. 75 © 1949
MADE BY THE COTT INDEX COMPANY, COLUMBUS, OHIO
SOLD BY WALKER, EVANS & COGSWELL CO., CHARLESTON, S.C.

(C)

FILE NUMBER DATE OF RECORD	GRANTORS FAMILY NAMES	GIVEN NAMES ABCDEFGHIJ	GIVEN NAMES JKLMNO	GIVEN NAMES PQRSTUVWXYZ	GRANTEES	BOOK	PAGE	No. of Acres	BRIEF DESCRIPTION, LOCATION, ETC. (Not Warranted)
2686 Jul. 25, 1977	Robertson		H. Hinda		et al Carson E. Bueland,	1061	188		See I, S'ville, Austin Tp. Lot 541, "Westwood"
2891 July 27, 1977	"		Jo Ann J.		D. Allen Drumblin	1061	303		Power of Attorney
2892 July 27, 1977	"	Donald C.			D. Allen Drumblin	1061	306		Power of Attorney
2884 July 27, 1977	"	(By their atty-in-fact D. Allen Drumblin)			et al William Allan Lynch	1061	311		"Kingswood" Lots 22 + 23 Kingswood Circle
6463 Aug 26, 1977	"	And J.			Parsons Sewer & Fire Dist	1063	528		Right of Way
9477 Sept. 23, 1977	"	A. Carter B. + Margaret			Jerry W. Henry, et al	1065	392		"Fruitful Woods" Sec II Marsh Lot 70 Rock Bridge Rd. "Lake Forest" Sec. I
9938 Sept. 28, 1977	Roberson		Katherine G.		Williams G. Smith, et al	1065	727		Lot 15 Lake Fairfield Dr.
14448 Nov. 8, 1977	Robertson	Bern, et al			Vera E. Cooke	1068	148		Lot S.C. Hwy. 25 Bates Tp.
"	"		Jane E. et al		" "	1068	148		
16564 Nov. 29, 1977	"		Jesse, et al		International Timberlands, Div. of Champion	1069	338		Timber Deed - N. of Marietta Along Hwy. 288
"	"		et al Nadine H.		" " "	1069	338		
18534 Dec. 19, 1977	Robertson		Jack C.		Stewart Clark, Jr.	1070	420		"Woodfield" Sec C Lot 132 Piney Wood Lane
25441 March 1, 1978	Robertson		Margaret H.		Wallace H. Campbell, Jr.	1074	482		"Southwood Acres" Lot 43 Southwood Dr.
25475 March 1, 1978	Robertson			P. G.	Wallace H. Campbell, Jr.	1074	522		"Acres" Lot + 50 ft. strip "Southwood"
30094 Apr. 12, 1978	"			Roger L.	Rose Ann Robertson	1076	955		Lot 2, Austin Tp. Mayfield Rd.
31087 Apr. 29, 1978	Roberson		Mary Mills		John Linton Roberson, Jr.	1077	450		General Power of Attorney

DIRECT or GRANTOR Index to Deeds — Greenville County, S. C.

(C) REG. U. S. PAT. OFFICE *McColl* County Indexes Since 1888 An Identifying Trade Mark

Open at Proper Tab according to First Letter or Letters of Name and refer to Buff Sub-Index sheet for page reference.

COTT FAMILY NAME INDEX No. 75 © 1949
MADE BY THE COTT INDEX COMPANY, COLUMBUS, OHIO
SOLD BY WALKER, EVANS & COGSWELL CO., CHARLESTON, S. C.

FILE NUMBER DATE OF RECORD	GRANTORS FAMILY NAMES	GIVEN NAMES ABCDEFGHIJ	GIVEN NAMES JKLMNO	GIVEN NAMES PQRSTUVWXYZ	GRANTEES	BOOK	PAGE	No. of Acres	BRIEF DESCRIPTION, LOCATION, ETC. (Not Warranted)
31086 Apr. 20, 1978	Robertson				Mary Mills Robertson	1077	453		Gen Power of Attorney
31347 Apr. 24, 1978	Robertson				Champion International Timberlands, Division of	1077	690		Timber Deed, north of Marietta along Hwy. 288
" "	"				" "	1077	690		" "
33648 May 11, 1978	Robertson	Ben +	Jane		Broadus S. Bridenell, et al	1078	994		Lot 45 North Hanen Dr. Buncombe
34538 May 19, 1978	Robertson	Faye			Keith Robertson, et al	1079	498	1.72	Acc. Fowler Rd. Highland Tp.
35559 May 30, 1978	Robertson		Jane Edwards		Vera E. Cooke et al	1080	5		Lot Bates Tp. Springs Tp.
35578 May 30, 1978	Robertson	Ben M.			Eva J. Robertson	1080	82		Lots 251 + 252 Mabel Ave. Chick Chick Springs Tp.
35577 May 30, 1978	Robertson	Ben M.			Eva J. Robertson	1080	83	2	Acc. Badger Dr. + Lick Creek Ln. Tp.
35576 May 30, 1978	Robertson	Ben M.			Eva J. Robertson	1080	84		Lot 250 Mabel Ave. Chick Springs
37601 June 15, 1978	Robertson			Rose Ann	Lucille B. Prather	1081	259		Lot 2 Mayfield Rd. Austin Tp.
38766 June 23, 1978	Robertson	Allen C.			Charles E. Hazelwood, et al	1081	707		Lot 55 West Hillcrest Dr., Druid Hills
2015 July 19, 1978	Robertson	Charles J.			Danny W. Hilliland, et al	1083	479		Lot P121 Standing Springs Rd.
3829 Aug 4, 1978	Robertson			Powell G.	Michelle S. Darsin	1084	672		Lot 13 Edwards Rd. "Highgate"
4385 Aug 7, 1978	Robertson	Hail C. +	John D.		Bobby D. Eller, et al	1084	992		Lot 5 "Spring Valley" Sec II
5001 Aug 15, 1978	Robertson		James Olin		Mary R. Song	1085	299	25	Acc. Buncombe Rd. Bates Tp. Plainview Dr. "Plainview Hts."
6506 Aug 28, 1978	Robertson	Maw Ruth	Ann Robertson Oille	Ruth Ann	Frank E. Youngblood, et al	1086	282		Lot 23 Old Early Bridge Rd. +

DIRECT or GRANTOR Index to Real Estate Deeds -- Greenville County, S. C.

Open at Proper Tab according to First Letter or Letters of Name and refer to Buff Sub-Index sheet for page reference.

KEYS PRINTING CO., GREENVILLE, S. C.

FILE NUMBER DATE OF RECORD	GRANTORS FAMILY NAMES	GIVEN NAMES ABCDEFGH	GIVEN NAMES IJKLMNO	GIVEN NAMES PQRSTUVWXYZ	GRANTEES	BOOK	PAGE	No. OF ACRES	BRIEF DESCRIPTION, LOCATION, ETC. (NOT WARRANTED)
6530 Aug. 29, 1978	Robertson	Fay S. + M. K.			Jim Leon Turner, et al	1086	304	3.09	Acc. County Rd. Highland Tp.
7800 Sept. 8, 1978	Robertson	Edwin S. + Marie M.			Freida C. Wynn	1087	30		Lot 48 Pennwood Lane "Imperial Hills"
10295 Oct. 2, 1978	Robertson			Ralph W.	Glenn E. Robertson	1089	30		Lot Spring St. Hantt Tp.
10299 Oct. 2, 1978	Robertson			Roger Dale	Ralph W. Robertson	1089	32		Lot 5 Hantt Tp. Conestee
11240 Oct. 9, 1978	Robertson			W. Ralph	Joy H. Surret	1089	556		Lots 20, 21 + 22 Brookgreen Bleachery, Div. Cone Mills
11300 Oct. 10, 1978	Robertson		Jerry S. et al		Mamie B. Robertson Associated, a Ptd. Pts. Mauldin Cablevision	1089	617		Lot 85 (108) Brooks St "Union
12089 Oct. 17, 1978	Robertson		Wm. A.			1090	64		Easement Souci Per. Co.
12336 Oct. 19, 1978	Robertson	Formerly Donna Marie Whitson Donna Marie Whitson			Daniel S. Reese, et al	1090	210		Lot 138 E. Decatur St. "Sans Nata. Sec. II"
13055 Oct. 26, 1978	Robertson	Edwin S. + Marie M.			Thomas P. Douling, et al et al	1090	590		Lot 17 Ashford Cne "Stone Lake
15349 Nov. 16, 1978	Robertson			Id	Mauldin Cablevision Assn. et al	1092	40		Easement Alice Farr Dr. Sec. I + II "Western Hills"
16732 Nov. 30, 1978	Robertson	Donna W.	+	Walter R.	Carlos J. Guillen	1092	828		Lot 74 Cor. Hunts Bridge Rd. +
22452 Jan. 31, 1979	Robertson			W. Ralph	Debra Ann R. Wood	1096	310		Lots 12 + 13 Pull Circle "Brookgreen" "Carolina Court" Sec. I
23125 Feb. 8, 1979	Robertson		Joseph W.		Mildred Robertson	1096	691		Lot 64 Manhattan Blvd.
24542 Feb. 26, 1979	Robertson	Bill, Jr. + Marionie R. aka James Olin Robertson			Joe M. Rhoden, et al	1097	432		Lots 6 + 7 Sherwood Rd.
24763 Feb. 27, 1979	Robertson			James O. et al by Marie Frank P. McEwen, Jr. Master	Joe Charles McKinney, Jr.	1097	511	25	Acres Buncombe Rd Bates Tp.
"	"			Irene Fitzgerald et al	"	1097	511		

DIRECT or GRANTOR Index to Real Estate Deeds -- Greenville County, S. C.

(D)

Open at Proper Tab according to First Letter or Letters of Name and refer to Buff Sub-Index sheet for page reference.

SIZE PRINTING CO., GREENVILLE, S. C.

FILE NUMBER DATE OF RECORD	GRANTORS FAMILY NAMES	GIVEN NAMES ABCDEFGH	GIVEN NAMES IJKLMNO	GIVEN NAMES PQRSTUVWXYZ	GRANTEES	BOOK	PAGE	NO. OF ACRES	BRIEF DESCRIPTION, LOCATION, ETC. (NOT WARRANTED)
27958 Mar. 29, 1979	Robertson	Now Lillian P. Taylor	Lillian Faye		Carl R. Palmer, et al	1099	506		Contract for Sale of Real Estate
30015 Apr. 16, 1979	Robertson		J. Ray		Mary Kathleen Robertson	1100	587		Int. lot 18 Bethel Rd. "Bethel Hgts. Woods"
30359 Apr. 18, 1979	Robertson		Nancy H.	William J.	Hertie H. Rammingen	1100	769		Lot 30 Boulder Rd. "Forrester"
31712 May 1, 1979	Robertson	Calyde A.	Margaret Z.		Metropolitan Sewer Subd. a Ha. Corp.	1101	618		Right-of-Way (P3-1-1) Tract
35113 May 30, 1979	Robertson		Mary Mills		Coggins Land Company	1103	563	212	Ac. - Tract II Pt. Porter Clark
36171 June 6, 1979	Robertson	Hugh P. et al			Metropolitan Sewer Subd	1104	253		Right of way (P33-1-18)
"	"	Elizabeth J. et al			"	1104	253		
36171 June 6, 1979	Robertson	Hugh Patrick			Metropolitan Sewer Subd	1104	276		Right of way (P33-1-19)
"	"	Elizabeth J. et al			"	1104	276		
1770 July 17, 1979	Robertson	Callie			Ray Batson	1106	820		Lot Little Texas Rd. Mango Abernethie
2091 July 18, 1979	Robertson	Henry J.			Donald Edward Rhodes	1106	994		Pt. Lot 3 Spring St. "Prop. of Mrs."
2216 July 27, 1979	Robertson	Clyde A.	Margaret Z.		Metropolitan Sewer Subd	1108	32		Right of way (P3-1-1)
8802 Sept. 13, 1979	Robertson	Cancelled 7-14-82 #1030	William C.		Metropolitan Sewer Subd	1111	377		Agreement
8802 Sept. 13, 1979	Robertson	Cancelled 6-7-82 # 27302			Deed BK 1168 Pg. 214 Metropolitan Sewer Subd	1111	379		Agreement
"	"		Mary H. et al		"	1111	377		
11486 Oct. 4, 1979	Robertson	Eva J.			Bank of Green	1113	06		Power of Attorney

DIRECT or GRANTOR Index to Deeds — Greenville County, S. C.

☞ Open at Proper Tab according to First Letter or Letters of Name and refer to Buff Sub-Index sheet for page reference.

KEYS PRINTING CO., GREENVILLE, S. C.

FILE NUMBER DATE OF RECORD	GRANTORS FAMILY NAMES	GIVEN NAMES ABCDEFGHIJ	GIVEN NAMES JKLMNO	GIVEN NAMES PQRSTUVWXYZ	GRANTEES	BOOK	PAGE	No. of Acres	BRIEF DESCRIPTION, LOCATION, ETC. (Not Warranted)
13208 Oct. 19, 1979	Robertson	Grace P.,	et al		Dillard Jace Hise, Jr. et al	1113	892	45.3	Acres McCarrell Rd.
20176 Dec. 21, 1979	Robertson			William F. III, et al Ptn.	Japp + Parkham, a Ptn.	1117	714		Sub. Tract E. North St. Hillie Tp.
20175 Dec. 21, 1979	Robertson			William F. III, et al Ptn.	(partners) Benjamin Bowen et al	1117	721		Sub. Tract E. North St. Hillie Tp.
20173 Dec. 21, 1979	Robertson			William F. III, et al Ptn.	Japp + Parkham, a Ptn.	1117	725		Sub. 2 Acs. Dunblin Tp.
20174 Dec. 21, 1979	Robertson			William F. III	Japp, + Parkham, Abramson, Bowen, Robertson, Successor Partnership of	1117	724		mt. 2 acres Dunblin Tp.
20947 Jan. 2, 1980	Robertson	Dillie H.			Uncle Robertson	1118	267		O'Neal Tp. Sub. 2.81 acres Jesse Bramlett Rd.
21146 Jan. 7, 1980	Robertson	Clyde A. + Margaret F.			Charles W. Murphy et al	1118	419		Lot 26 Robertson St. "Killing Creek"
23844 Feb. 4, 1980	Robertson			Wilson M.	Dept. of Housing & Urban Dev.	1120	64		Lot 7000 St. Chick Spg. Tp. = 35/100 acre Bates Tp.
29573 Apr. 4, 1980	Robertson	B. K.			James W. Robertson	1123	472		Sub. Tract 1 = 24/100 acre, also lot 35 ave.
36289 Apr. 14, 1980	Robertson	Christina		Luth Ann	Joe Berry Robertson	1123	896		mt lot Cr. N. Main St. Exd. + Ashley Village sec. 5 Dinele Tp.
32529 May 7, 1980	Robertson		Mario + Cyren	Mary H. et al	Jim W. Lewis	1125	295		Lot 65 Eleventh St. Judson Mill
36754 June 26, 1980	Robertson			James Walker	Joann Robertson	1128	213		Sub. 3.89 Acres Enoree Rd.
36752 June 26, 1980	Robertson			James Walker	Joann L. Robertson	1128	215		Bates Tp. mt lot 35, Bell Cr. "Brookgreen"
2533 July 28, 1980	Robertson		Formerly Sylvia Barrett	Sylvia B.	Thomas M. Hughes, et al	1129	913		Tra Rest Pt lot 70-B Love Dr. "Love Estate"
12583 Oct. 22, 1980	Robertson			W. Ralph	Daniel E. Wood et al	1135	942	3.1	Acres
14247 Nov. 6, 1980	Robertson	Benny S.		Uvisian	Steven L. Grady, et al	1136	831		Lot 2 Chick Spg. Tp.

(over)

DIRECT or GRANTOR Index to Deeds — Greenville County, S. C.

6

(8)

Open at Proper Tab according to First Letter or Letters of Name and refer to Buff Sub-Index sheet for page reference.

KEYS PRINTING CO., GREENVILLE, S. C.

FILE NUMBER DATE OF RECORD	GRANTORS FAMILY NAMES	GIVEN NAMES ABCDEFGHIJ	GIVEN NAMES JKLMNO	GIVEN NAMES PQRSTUWXYZ	GRANTEES	BOOK	PAGE	No. of Acres	BRIEF DESCRIPTION, LOCATION, ETC. (Not Warranted)
14246 Nov. 6, 1980	Robertson			Willie Mae	Steven L. Grady, et al	1136	833		Lot 2 Chick Spgs. Tp. Brookgreen.
15696 Nov. 21, 1980	Robertson			W. Ralph	Aileen B. Mullinax, et al	1137	714		lots 15 & 16 also 5.16 Acres
16119 Nov. 26, 1980	Roberson	Mrs. + Exec. et al Georgia J			Maurice Everett Camp	1137	951	134.6	acres Pinson Rd.
23648 Feb. 20, 1981	Robertson			W. Ralph	Jimmy George, et al Crusade, Inc.	1143	101		Lot Dell Cr. Brookgreen Plainview Dr. "Plainview Hgts"
25829 Mar. 16, 1981	Robertson			Ruth Ann H.	Wade Clemons Evangelist	1144	403		lots 22 & 24 Old Easley Br. Rd. +
26103 Mar. 18, 1981	Robertson		Jean G.		Sammy F. Robertson	1144	566		Lot 717 Westwood Sec. IV Sville Hills #1 "
27508 Apr. 1, 1981	Robertson	WIK/A Shirley B. Train		Shirley B.	H. C. Cash, et al	1145	461		Lot 91 Farmington Rd. "Chastnut"
29569 Apr. 21, 1981	Robertson			Toy R et al	Greenville County	1146	720		Consent Hammond Court Dr. "Revised map lot 18"
30925 May 5, 1981	Robertson		Lucille, et al		Ray Cobb	1147	485		Bond for Little 12.82 acs. Laurel
32018 May 18, 1981	Robertson		J. Ray, et al		Joseph A. Tierney, et al	1148	220		Lot 17 Oakfern Sec. I
"	"		Mary K.		" " " "	1148	220		
32857 May 27, 1981	Robertson		Joe B.		Ruth Ann Robertson, et al	1148	849		pt. Lot Cr. Ashley Ave. & N. Main St. for Drig. section Bk. 787 pg. 577
36147 June 29, 1981	Robertson			P. C.	Southwood Acers	1150	897		Instrument to Restriction Sec I
1563 July 17, 1981	Robertson	Henry O.			E. O. Mc-Cameron, et al	1151	962		Lot 4 Hwy 14 Rock Creek Acers
1848 July 21, 1981	Robertson		Devall, Jr. Laurence, et al		Paul V. Catalana, et al	1152	143		Pt. lot 6
"	"		Mary Julia Beecher		" " " "	1152	143		

DIRECT or GRANTOR Index to Real Estate Deeds -- Greenville County, S. C.

Open at Proper Tab according to First Letter or Letters of Name and refer to Buff Sub-Index sheet for page reference.

(F)

KATA PRINTING CO., GREENVILLE, S. C.

FILE NUMBER	DATE OF RECORD	GRANTORS FAMILY NAMES	GIVEN NAMES ABCDEFGH	GIVEN NAMES IJKLMNO	GIVEN NAMES PQRSTUVWXYZ	GRANTEES	BOOK	PAGE	No. OF ACRES	BRIEF DESCRIPTION, LOCATION, ETC. (NOT WARRANTED)
3167	Aug. 4, 1981	Robertson			III et al William F.	C + R Properties	1152	955		"Woodside Mills" Lot 133 Woodlawn Ave. (Union St)
3350	Aug. 5, 1981	"			Mary D. et al	L. Stewart Spinks	1153	61		Rd. Lease parcel Grant of Lot, Cor. Whitehall Rd. & Fairfield
3351	Aug. 5, 1981	"			Mary D. (EIK/A Margaret S. Brissey)	L. Stewart Spinks	1153	74		Lot Fairfield Rd. Grant 7p.
5136	Aug. 26, 1981	"			Margaret S.	William R. Brissey	1154	107		Mountain Park Lot 26 West Sable Court Blue
5105	Aug. 26, 1981	"			NKA Kay Waters Anita Kay et al	Dario Boliver, et al	1154	103		Lot 3
7066	Sept. 17, 1981	"			P.C.	Jim Barrett	1155	236		Lot 39 Southwood Dr.
7065	Sept. 17, 1981	"			P.C.	Jim Barrett	1155	237		Lot 39 Southwood Dr.
10095	Oct. 22, 1981	"			William F.	William F. Robertson et al	1157	146		Power of attorney
10096	Oct. 22, 1981	"			Elizabeth O. et al	William F. Robertson	1157	152		Power of attorney
11876	Nov. 13, 1981	"			Lucille S. et al	Walter E. Loring, et al	1158	244		Mill Lot 3 Lot 95 M ^e Beth St. Victor Monaghan
12456	Nov. 20, 1981	"			Lewis Franklin et al	James A. Martin	1158	636		Pt. lot 19 Downybrook Ave. M ^e Cullough Hgts.
"	"	"			Jane R. et al	" " "	1158	636		
12689	Nov. 24, 1981	Roberson			et al Paula Rene	Judith P. Roberson	1158	730		(Hampton) & Crane Ave. "City Views Annex" Int. pt. lots 26 & 27 Nancy St.
14219	Dec. 16, 1981	Robertson			III et al William F.	C & S Properties	1159	553		Partnership Agreement
16541	Jan. 23, 1982	Robertson			et al Lucille	et al Martin D. Lawless, Jr.	1161	353		Pt. lot 72 Palmetto St. (now inham)
17949	Feb. 10, 1982	Robertson			Mable L.	Bernice Banks	1162	289		General Power of Attorney

(over)

DIRECT or GRANTOR Index to Real Estate Deeds -- Greenville County, S. C.

(F)

Open at Proper Tab according to First Letter or Letters of Name and refer to Buff Sub-Index sheet for page reference.

KEYS PRINTING CO., GREENVILLE, S. C.

FILE NUMBER DATE OF RECORD	GRANTORS FAMILY NAMES	GIVEN NAMES ABCDEFGHIJ	GIVEN NAMES JKLMNO	GIVEN NAMES PQRSTUVWXYZ	GRANTEES	BOOK	PAGE	No. of ACRES	BRIEF DESCRIPTION, LOCATION, ETC. (NOT WARRANTED)
20464 Mar. 12, 1982	Robertson			Jr. Management Inc. Richard W. Harris	Merrill Lynch Relocation	1163	789		"Seven Oaks" Lot 64 East Indian Trail
21358 Mar. 25, 1982	"	NKA Elaine Robertson Elaine, et al			M. L. Kennedy Jr.	1164	338		Lot 10 Gaston Dr. Bates Tp
22731 Apr. 12, 1982	"	Ancler, et al			Ancler Lee Robertson, Jr.	1165	201	1.0	Acres O'Neal Tp. Also R/W
" "	"	Dillie H, et al			" " " "	1165	201		
22947 Apr. 14, 1982	"	Ernest T.			Edwin M. Robertson, et al	1165	338		Lots 16 & 17 Abaddon St. (Grove St)
23380 Apr. 20, 1982	Robberson	Harriet N.			Lynda R. Van Nort	1165	618		General Power of Attorney
23878 Apr. 27, 1982	Robertson		Owen M.		Milton R. Mahaffey City of Greenville, S.C.	1165	964		Lot 13 Fairview Farms Div.
25544 May 17, 1982	Robertson			W. Ralph	Commissioners of Public Works	1166	970		Water Lines, Mains, etc. Brookgreen
26598 May 28, 1982	Robertson		Julia et al		Blue Ridge Electric Coop	1167	726		Right-of-Way Easement
26830 June 1, 1982	Robertson	Hester, Indiv & Adm. et al			Roger L. Sexton	1167	864		Pt lot 17 C.
27302 June 7, 1982	Roberson		James H. et al		metropolitan Sewer Subd	1168	214		Satisfaction of Agreement for orig see Deed bk. 711 Pg 379
" "	"		Mary H. et al		" " "	1168	214		
28685 June 22, 1982	Robertson			3-10-93 15013 Sat BK 139-664	Southern Bank & Tr. Co.	1169	77		Real Property Agreement
169 July 1, 1982	Robertson		Mamie Lee B. et al		William R. Teska	1169	574		Int. Lot 82 Crestview Dr. "Avalon Ests"
" "	"		Jerry Lee et al		" " "	1169	574		
5845 Sept. 8, 1982	Roberson			Fowler Sadie Lillian	Sadie Lillian Fowler Robison	1173	502		Tract 3 for orig see Deed BK 1166 pg. 692

DIRECT or GRANTOR Index to Deeds — Greenville County, S. C.

Open at Proper Tab according to First Letter or Letters of Name and refer to Buff Sub-Index sheet for page reference.

KEYS PRINTING CO., GREENVILLE, S. C.

6
(7)

FILE NUMBER DATE OF RECORD	GRANTORS FAMILY NAMES	GIVEN NAMES ABCDEFGHIJ	GIVEN NAMES JKLMNO	GIVEN NAMES PQRSTUVWXYZ	GRANTEES	BOOK	PAGE	No. of Acres	BRIEF DESCRIPTION, LOCATION, ETC. (Not Warranted)
6150 Sept 10, 1982	Robertson			Jack C.	Ann Johns	1173	635		Lot 1 Richardson St. Sville
9051 Oct. 13, 1982	"			Shon R.	Billy D. Bates	1175	659	6.1	Ac. Hwy 101
16438 Jan. 5, 1983	"	AIK/A	Marion Robinson	Marion	Robertha Bettis	1180	309		Lot Anderson St.
16926 Jan. 11, 1983	Roberson			Mary Mills	Mary Moore Roberson	1180	709		General Power of Attorney
24977 Mar. 31, 1983	Roberson			Margaret W. William D. Jr.	Charles R. Fowler et al	1185	351		"Forest Hgts" Pt. Lots C + D E. Fairis Road
26789 Apr. 15, 1983	Robertson			James	Charlesine D. Robertson	1186	421		Lot "B" Durham Dr.
27613 Apr. 22, 1983	Robertson	Donna W.	+	Walter R.	Margaret J. Haslam	1186	847		Est. Sec. II Lot 215 Wolsley Rd. Del Norte
29894 May 11, 1983	Robertson			Wloyd C.	Sylvia Barrett Robertson	1188	52	2/100	Acres State Park Rd. O'Neal Sp.
32164 May 31, 1983	"			Darrence C.	Yvonne P. Robertson	1189	179		Sugar Creek Lot 119 Sun Meadow Rd. Map 5
34189 June 16, 1983	Robertson			Millard B.	Shaw Construction Co. et al	1190	383		Easement
312 July 5, 1983	Robertson	Ellis James	et al		Earl L. Bayne et al	1191	727		lot
" "	"	Grace	et al		" "	1191	727		
3832 Aug. 2, 1983	Robertson			Sammy E.	J. R. Beatty, et al	1193	641		VI Lot 717 Corkwood Dr. Westwood Sec.
4366 Aug. 5, 1983	"	Elizabeth D.			Merideth S. Robertson et al	1193	888		(Ridge Dr. on Club Dr.) Lot 15, Pt. Lot 14, Bay Dr. Blvd.
6400 Aug 24, 1983	Roberson	Allene Cobitt			James Earle Roberson	1194	927		General + Durable Power of Attorney

(over)

DIRECT or GRANTOR Index to Deeds — Greenville County, S. C.

(G)

Open at Proper Tab according to First Letter or Letters of Name and refer to Buff Sub-Index sheet for page reference.

KEYS PRINTING CO., GREENVILLE, S. C.

FILE NUMBER DATE OF RECORD	GRANTORS FAMILY NAMES	GIVEN NAMES ABCDEFGHIJ	GIVEN NAMES JKLMNO	GIVEN NAMES PQRSTUVWXYZ	GRANTEES	BOOK	PAGE	No. of Acres	BRIEF DESCRIPTION, LOCATION, ETC. (Not Warranted)
6398 Aug 24, 1983	Roberson			C. Katherine	d.s.c. Gen PMS A W 21 Properties	1194	923		Lot 163 Botany Woods, Sec III
10290 Sept 28, 1983	Robertson			W. Ralph	H. M. Robertson et al	1197	288	0.8	acres
11594 Oct 7, 1983	"	Elaine Cheryl			Timothy H. Spragg	1198	63		Pre-nuptial Agreement
13285 Oct 24, 1983	"	Ernest T.			Marion E. Robertson	1199	64		Power of attorney
14810 Nov 4, 1983	"			Hudson et al Vencie	Samuel C. Hudson	1200	01		Parker Rd Site tract 4 = 2.80 ac. North
14811 Nov 4, 1983	"			Hudson et al Vencie	Hudson Mary Louise Barnett	1200	08		Parker Rd Site tract 1-B = 2.15 ac North
14808 Nov 4, 1983	"			Hudson et al Vencie	Ray O. Hudson	1199	922		Site 2 Tracts
14809 Nov 4, 1983	"			Vencie Hudson	Lucile J. Jones	1199	991		Parker Rd Site tract 2-B = 0.89 ac North
14902 Nov 4, 1983	"			Vencie Hudson Smith	Linda Jean Hudson	1200	33		North Parker Road Tract 3 = 3.03 acres, also 2 lots
17773 Dec 2, 1983	"			Pauline	Ray Woodrow Bayne	1201	856		General Durable Power of attorney
17777 Dec 2, 1983	"	Elizabeth J.			Peter Sasso	1201	786		Strip, Page Drive
18197 Dec 7, 1983	"			Nancy E. + William T.	Richard W. Brown et al	1202	13		Lot 32 Pebble Creek, Phase I
18321 Dec 8, 1983	"	Keyward Metz etc			Karen E. Robertson	1202	103		Int. 0.2 acres
18704 Dec 12, 1983	"			Malvin H.	Robert Lee Davis	1202	270	2.84	ac. S.C. Hwy 11, Albany Twp. Sp
25325 Feb 17, 1984	"	C. Kenneth			Kenneth Lane Robertson	1206	420		Lot 17 Terrace Gardens Orig. Dec. 2nd Bk 1017 Pg 801
28166 Mar 14, 1984	"			W. Ralph	Tommy Lee Crawford	1208	125		Cancellation of Bond for title for

DIRECT or GRANTOR Index to Deeds — Greenville County, S. C.

()

Open at Proper Tab according to First Letter or Letters of Name and refer to Buff Sub-Index sheet for page reference.

KEYS PRINTING CO., GREENVILLE, S. C.

FILE NUMBER	DATE OF RECORD	GRANTORS FAMILY NAMES	GIVEN NAMES ABCDEFGHIJ	GIVEN NAMES JKLMNO	GIVEN NAMES PQRSTUVWXYZ	GRANTEES	BOOK	PAGE	No. of Acres	BRIEF DESCRIPTION, LOCATION, ETC. (Not Warranted)
31528	April 10, 1984	Robertson			etc	Robertson Martha Elaine B.	6210	179		Lake Robinson Estate 0.44 Acre Sp. Pt. lot 1 Grace Meadows Rd.
31530	April 10, 1984	"			etc	Charles B. Campbell	6210	183		Robinson Estate 0.44 Acre Sp. Pt. lot 3, Grace Meadows Rd. Lake
31529	April 10, 1984	"			etc	Joseph Lucille B.	6210	181		Robinson Estate 0.44 Acre Sp. Pt. lot 2 Grace Meadows Rd. Lake
35735	May 9, 1984	"		Margaret		Ike Brissen	1212	26		power of Attorney
35761	May 14, 1984	Roberson		Katherine C.		Robert M. Rosenfeld	1212	533		Botany Woods Sec III Lot 162 Wilmington Rd.
37648	May 24, 1984	Robertson	Henry D.	etc		Sec. of State of S.C.	1213	281		Certificate of incorporation
37176	May 25, 1984	Roberson	Burnetta			Mary Nell Buchanan	1213	335		Int lot 26 best Dr. Marietta
37802	May 31, 1984	Robertson	Gregory W.			Leonard L. Campbell	1213	937		Int lot 23 Bell Circle Brookgreen
38837	June 7, 1984	Roberson			etc	Demetrius W. Comaco apts.	1214	557		Partnership Declaration
1388	July 3, 1984	Robertson	Ansel M.		etc	Donald S. McKellar	1216	246	.84	Acc Fein's Bridge Rd.
3179	July 3, 1984	"	Ernest T.			Edwin M. Robertson	1218	189		Lot 15 Grove St.
35955	Aug 23, 1984	"			William et al	Hope Williams (Jr)	1220	92		Spec. D. Lts 7, 8, 9 Traveler Rest. Bata Sp.
4719	Sept 7, 1984	Roberson	Barbara Ann Barbara Ann Watkins			Summie L. Roberson	1221	363		Int lot 5 Algonquin Trail
17821	Sept 10, 1984	"			Summie L.	Dorothy M. Roberson	1221	386		Int lot 5 Algonquin Trail
13924	Nov 7, 1984	Robertson	Barbara Diane			Barbara Miller	1225	799		Augusta Acc Int lot 58 Meadows Ave.
44931	Nov 16, 1984	"	Ernest J. + Marie E.		etc	Ronald K. Pahn	1226	539		South St. Park Place Int lot 1, 111 V. Cr. Trust Ave +

DIRECT or GRANTOR Index to Deeds — Greenville County, S. C.

Open at Proper Tab according to First Letter or Letters of Name and refer to Buff Sub-Index sheet for page reference.


KEYS PRINTING CO., GREENVILLE, S. C.

()

FILE NUMBER DATE OF RECORD	GRANTORS FAMILY NAMES	GIVEN NAMES ABCDEFGHIJ	GIVEN NAMES JKLMNO	GIVEN NAMES PQRSTUVWXYZ	GRANTEES	BOOK	PAGE	No. of Acres	BRIEF DESCRIPTION, LOCATION, ETC. (Not Warranted)
15028 Nov 16, 1984	Robertson	Evelyn L.		Robert L.	Carl J. Campbell Jr.	1226	632		also 1/20 Dam Tract 1 = 5.50 acs, Tract 2 = 5.03 acs Enore Acres
17410 Dec 10, 1984	"		Jo Ann		Jack E. Thomas	1228	251		Tract 6 = 3.89 acs Enore Rd.
18507 Dec 19, 1984	"	David J.			W. M. Tate Estate	1224	236		Restriction lots 1-484
"	"	Jaye S.			"	1224	236		"
20119 Jan 7, 1985	"			Shon R.	Jack M. Bates	1230	503	8.44 acs	Glassy Mtn. Tp
20663 Jan 11, 1985	"	Heyward Metz			William Ralph Robertson Jr.	1230	845	26.5 acs	Tigerwill Rd.
20664 Jan 11, 1985	"	Heyward Metz		Ralph Jr. William	Leslie E. Wood	1230	848		Paul Tigerwill Rd.
20666 Jan 11, 1985	"			Ralph Jr. William	Heyward Metz Robertson	1230	846	25.7 acs	Tigerwill Rd.
21149 Jan 16, 1985	Roberson			William J.	Alice Darlene R. Caddell	1231	195		Power of Attorney
27602 Mar 21, 1985	Robertson	Ernest T.			Greenville County	1235	333		Drainage Assistance Agreement Western Hills
30418 Apr 10, 1985	"	Dale A.			Sharon S. Robertson	1236	913		Int Lot 139 Tuscon Av.
33019 May 14, 1985	Robertson			Thompson Vicki	Kirby J. Davis	1238	408		Int Rd W. Jones St
34985 May 17, 1985	"	Allen R.		Patricia W.	Paul B. Wickensimer	1239	733		Int 3 Wendenwood Dr. Wildaire Union Bleachery Village
35224 May 21, 1985	"	Donald S.	Jackie S.	Sammy E.	Mae E. Robertson	1239	878		Int Lot 53 Brooks Ave.
36577 May 21, 1985	"		J. Ray		Robert G. Hartley	1240	750		Lot 18 Bethel Rd. Bethel
"	"		Tommy K.		"	1240	750		"

DIRECT or GRANTOR Index to Deeds — Greenville County, S. C.

REG. U. S. PAT. OFFICE *Chas McCott* County Indexes Since 1888 An Identifying Trade Mark


 Open at Proper Tab according to First Letter or Letters of Name and refer to Buff Sub-Index sheet for page reference.

COTT FAMILY NAME INDEX No. 75 © 1949
MADE BY THE COTT INDEX COMPANY, COLUMBUS, OHIO
SOLD BY WALKER, EVANS & COGSWELL CO., CHARLESTON, S.C.

FILE NUMBER DATE OF RECORD	GRANTORS FAMILY NAMES	GIVEN NAMES ABCDEFGHIJ	GIVEN NAMES JKLMNOPQ	GIVEN NAMES RSTUVWXYZ	GRANTEES	BOOK	PAGE	No. of Acres	BRIEF DESCRIPTION, LOCATION, ETC. (Not Warranted)
1471 July 14, 1985	Robertson			M. B. <i>et al</i>	Shaw Const Co. Inc.	1244	33		Cancellation of Instrument for any Sundered Bk. 1025 pg. 977
"	"			M. B. <i>et al</i>	"	1244	33		
2318 July 22, 1985	"	UBA C+R	Proprietors	William J. <i>III et al</i>	Charles B. Campbell	1244	650		Sec B. Woodside Mills Lot 133 Woodlawn Ave.
2474 July 23, 1985	"			W. H.	Donald Harold Robertson	1244	736		Lot 2 Parker Rd. Paris (Browne St.)
2589 July 24, 1985	"	Ernest T.			Edwin M. Robertson	1244	783		Lots 12, 13 & 14 Aladdin St.
5893 Aug 20, 1985	"			Keith	Linda Robertson	1246	820		Int Lot Fowler Rd. Highland
13467 Oct 18, 1985	Roberson			Melinda C. <i>et al</i> Stan J.	Heitage Luke	1251	359		Restrictions Restatement + Amendment Lot River St.
13905 Oct 22, 1985	Robertson			Brissey Margaret J.	Riverplace Hld. Pts.	1251	757		6 Lots Utility St. also
14103 Oct 23, 1985	"	Geneva A.			Johnnie S. Schima	1251	867	0.03	Acres Iken Rd.
141362 Oct 25, 1985	"	Ansel		<i>et al</i>	Brenda S. Crenshaw	1251	983		Assignment of Bond for Title for Orig see Deed Bk 1161 pg 907
"	"	Nale		<i>et al</i>	" " "	1251	983		
15098 Oct 31, 1985	"			Sharon S.	Ralph E. Bryant	1252	351		Western Hills Lot 139 Susan Dr.
17652 Nov 23, 1985	"			Nancy S.	Edward C. Cook Jr.	1253	883		Sec 1 Gray Fox Run Lot 113 Stry Fox Square
19758 Apr 12, 1985	"	Clyde Alexander			Barbara Krause	1255	201		Special power of Attorney
24589 Jan 27, 1986	"			<i>et al</i> Robert W. Smith Reece	August Robert Co. Inc.	1258	390		Lot 3 V Woodside (Downside), Ph W Hartington Rd.
25306 Jan 31, 1986	"			J. Frank	Delores G. Robertson	1258	932		Int. Parcel Roper Mt Rd +

DIRECT or GRANTOR Index to Deeds — Greenville County, S. C.

() REG. U. S. PAT OFFICE *Chas McCott* County Indexes Since 1888 An Identifying Trade Mark

 Open at Proper Tab according to First Letter or Letters of Name and refer to Buff Sub-Index sheet for page reference.

COTT FAMILY NAME INDEX No. 75 © 1949
MADE BY THE COTT INDEX COMPANY, COLUMBUS, OHIO
SOLD BY WALKER, EVANS & COGSWELL CO., CHARLESTON, S. C.

FILE NUMBER DATE OF RECORD	GRANTORS FAMILY NAMES	GIVEN NAMES ABCDEFGHIJ	GIVEN NAMES JKLMNO	GIVEN NAMES PQRSTUVWXYZ	GRANTEES	BOOK	PAGE	No. of Acres	BRIEF DESCRIPTION, LOCATION, ETC. (Not Warranted)
25647 Feb 3/1986	Roberson			Stan ^{etal}	Dale Coleman ^{etal}	1259	121		Agreement Heritage Bldg S.C. Pen Pts. Fairview Sp.
27428 Feb 20/1986	Robertson			James M. Wanda G.	Richard W. Dyer ^{etal}	1260	180		Lot 17 Sunset Hts. St. Ann Creek Kemp. Co.
28532 Mar 3/1986	Roberson			Melinda C. Stanley J.	John E. Johns ^{etal}	1260	818		Lot 21 = 5.3 Acs Elder Governor's Square
30621 Mar 13/1986	"			Jacquelyn + Stephen G.	Belinda Jaye Evans	1261	793		Lot 2 Governor's Square
32217 Apr 1/1986	Robertson			James W.	Bonnie R. Sprague	1263	242	3.0	250 Hwy, 25 Acs R/W
32515 Apr 1/1986	"			James W.	Linda K. Marchbanks	1263	247	3.36	250 Hwy, 25 Acs R/W
33451 Apr 11, 1986	"			Richard ^{W. J. et al}	Judis Inc.	1264	3		Comments, Incl. 1137 pg 534 Warning of Restraints + Restraints
36507 May 6/1986	"			Doren M.	Duke Power Co.	1265	810		Right of way
39237 May 27/1986	"	Serge T.			Louise C. Robertson ^{etal}	1267	130		Lots 69 + 70 East Lynne west Wilderness to Cleveland Forest
46246 June 3/1986	"			Meredith G.	W. Francis Marion Jr. ^{etal}	1267	672		Lot 113 + Pt 114 Car Woodland Personal property
42238 June 17/1986	"			P. C.	Donald G. Black	1268	842		Lot 69 Lyndale also
42679 June 19/1986	"	Elizabeth J.			Southern Bell Telephone Co. ^{etal}	1269	53		Right of way Pinal Sp.
1046 Jul 8/1986	"			Maybelle J.	Charles L. Burrell ^{etal}	1270	544	0.97	Acres Brose Meadow Rd.
4206 July 30/1986	Roberson			William P. Crain	Donald F. Rhodes ^{etal}	1272	188		Lot 143 Bellefonte Sec. 2 Sunset Hill
8507 Aug 28/1986	Robertson			Blanche ^{etal}	Bruce J. Mizell ^{etal}	1274	581		Lot 5 Pine Mt. Rd. North
10415 Sept 11, 1986	"			Edna	Thomas David Smith	1275	282		Lot 43 + 44 Love Estate

DIRECT or GRANTOR Index to Deeds — Greenville County, S. C.

Open at Proper Tab according to First Letter or Letters of Name and refer to Buff Sub-Index sheet for page reference.

FILE NUMBER DATE OF RECORD	GRANTORS FAMILY NAMES	GIVEN NAMES ABCDEFGHIJ	GIVEN NAMES JKLMNOPQ	GIVEN NAMES RSTUVWXYZ	GRANTEES	BOOK	PAGE	No. of Acres	BRIEF DESCRIPTION, LOCATION, ETC. (Not Warranted)
10928 Sept 16, 1986	Robertson	Elizabeth			Dorothy W. Ballew	1275	877		Lot Page On Hwy Bank Br. Rd
13171 Oct 1, 1986	"	Ben	+	R.C. etal	Daniel E. Epps	1277	84		Lot Ch. Sherwood Rd + Holly Cr.
"	"	"	"	William etal	"	1277	84		State Sp.
14605 Oct 9, 1986	"		Jay Nickson	etal	Phil A. Harris	1278	11		Lot 8 Weehawken Hill
"	"		Nikki Remyon	etal	" " "	1278	11		
17318 Oct 29, 1986	"	Henry R.			J. Scott Brown etal	1279	465		Sec 1, Sugar Creek Lot 200 Grey Stone Ct. Map
17590 Oct 31, 1986	Roberson		Katherine ?	etal	James J. Brunson III etal	1279	646		Lot 3 Club Forest
"	"		James E.	etal	" " "	1279	646		
19179 Nov 11, 1986	"	Evelyn			Roberta Cannon	1280	439		Lots 12 + 13 Riverside Dr
19858 Nov. 14, 1986	Robertson	Ben			Greveland Dell	1280	796		Restrictions
20985 Nov 21, 1986	Roberson	Edwin L.			Jay N. May	1281	413		Lot 5 Holly Rd. Edward Forest Hgts
"	"		Dorothy M.		" " "	1281	413		
22526 Dec 4, 1986	Robertson		James W. Sr.		Claude Clamp Jr. etal	1282	280	0.92	acs
28917 Jan 9, 1987	Roberson	Donald	+	Sandra C.	Barry J. Richardson	1286	40		Smith, Sville Lot 223 Ashdown Dr. Westwood
32019 Feb 4, 1987	Robertson	Christina			Jae Berry Robertson etal	1287	763		Oshles Lane. Parcel Cr. N. Main St. Extn. &

(over)

DIRECT or GRANTOR Index to Deeds — Greenville County, S. C.

Open at Proper Tab according to First Letter or Letters of Name and refer to Buff Sub-Index sheet for page reference.

FILE NUMBER DATE OF RECORD	GRANTORS FAMILY NAMES	GIVEN NAMES ABCDEFGHIJ	GIVEN NAMES JKLMNO	GIVEN NAMES PQRSTUVWXYZ	GRANTEES	BOOK	PAGE	No. of Acres	BRIEF DESCRIPTION, LOCATION, ETC. (Not Warranted)
36959 Mar 11, 1987	Robertson			SA R.W. et al William Russell	Marvin Russell Robertson	1290	45	}	Quit Claim 25.92 acres Cleveland Tp. Less 2.9 acres Rights reserved to Grantor
" "	"			Pauline S. et al	" " "	1290	45		
36962 Mar 11, 1987	"		Russell	Marvin et al	James Monroe Poindexter	1290	47	20.9	acres River Rd.
40209 Mar 27, 1987	"	Bertha K.			James L. Robertson	1291	375		Power of attorney
40657 Mar 31, 1987	"		Jesse H. et al		Friendship Baptist Church	1291	569	}	1.00 acre
" "	"		Nadine S. et al		" " "	1291	569		
41176 Apr 1, 1987	"	Eva T.			Neighborhood Development	1291	732		Chick Spg Sp. Lots 251 & 252 Mahel Ave.
41177 Apr 1, 1987	"	Eva T.			Neighborhood Development	1291	734		Sp. Sp. Lot 250 Mahel Ave. Chick Brookgreen
446108 Apr 28, 1987	"	SA Christopher Harold Christopher H.			Clara E. Campbell	1293	591		Int Lot 23 Bell Circle
52770 June 1, 1987	"	Douglas et al			Ernestine R. Cromer	1296	258	}	Lot 167 Aron Park
" "	"	Onyx W. et al			" " "	1296	258		
54715 June 9, 1987	"		#3021 Deed Bk 1386 Pg 154	James L. Russell et al	Clifton Bloise, Sr.	1297	70		James St. Green Pond for Little Pt Lot 7
58250 June 29, 1987	"	Henry O.		SA Margaret Zimmerman	Melinda B. Sullivan	1298	508		Lot 46 Summerlee
10960 Sept 1, 1987	"		Margaret Zimmerman		Barbara Krause	1304	19		Full Power of attorney
11915 Sept 8, 1987	"	Greenville County Probate Judge Alberto (Mina)			Elizabeth J. Robertson	1304	522		Conservatorship
14161 Sept 22, 1987	"	Doris C.			Clyde Kenneth Robertson	1305	585		Power of attorney

DIRECT or GRANTOR Index to Deeds — Greenville County, S. C.

REG. U. S. PAT. OFFICE *Chambers* County Indexes Since 1888 An Identifying Trade Mark

Open at Proper Tab according to First Letter or Letters of Name and refer to Buff Sub-Index sheet for page reference.

COTT FAMILY NAME INDEX No. 75 © 1949
MADE BY THE COTT INDEX COMPANY, COLUMBUS, OHIO
SOLD BY PHOTO COPY SUPPLY, MAULDIN, S. C.

()

FILE NUMBER DATE OF RECORD	GRANTORS FAMILY NAMES	GIVEN NAMES ABCDEFGHIJ	GIVEN NAMES KLMNO	GIVEN NAMES PQRSTUVWXYZ	GRANTEES	BOOK	PAGE	No. of Acres	BRIEF DESCRIPTION, LOCATION, ETC. (Not Warranted)
14159 Sept 22 1987	Robertson	Noris C.			Clyde Kenneth Robertson	1305	580		Exp 2p. Lot 23 Payne Rd. Chick Estr. Greer, Chick Sp. Sp.
14649 Sept 24 1987	Roberson			Ref	Lana C Roberson	1305	804		Lot 6 + pt Lot 5 N. Main St.
15891 Sept 28 1987	Robertson		Indin + SW.	Indin + SW et al	Betty Jean Moore	1306	65		Lot 6 Rolling Acres Mt. Sp.
15866 Oct 1 1987	"		Margaret Z. grd.	Richard Z.	Eva Rene' Nickerson	1306	477		Lot Little Creek Rd. Paris 1 ac. Less 3.09 acs Highland Sp.
23667 Nov 16 1987	"	Jay S.	Jerry D.		Grady Sudduth	1310	601		Int 16.6 acs = Tract 5, Less Greer, Chick Springs Sp.
26136 Dec 3 1987	Roberson		Lana R.		Richard J. Ray, et al	1312	1		Lot 6 + pt lot 5 N. Main St
26246 Dec 4 1987	Roberson			Stanley Z. Franklin	Melinda C. Roberson	1312	86		Int Lot Laurens Rd.
26681 Dec 8 1987	"			Stanley	Melinda Casey Roberson	1312	334		Lot 36 Heritage Lakes Sub'd
28141 Dec 17 1987	Robertson	Charles			Chris R. Robertson	1313	115	1.5	Acres O'Neal Sp.
30370 Jan 4 1988	"	Bell Clara			Randall Lee Batson <i>et al</i>	1314	472	1.5	Bates Sp. 2 acres also 1/2 acre Highland Sp.
33410 Jan 29 1988	"	Jay S.			Michael Keith Robertson <i>Life Estate et al</i>	1316	161		Int 2.52 acres = Tract 4
38254 Mar 4 1988	Roberson		Casey Melinda		Dennis H. Owens	1318	756		Int Lot Laurens Rd.
38782 Mar 9 1988	Robertson		Eloise B. Martha		Josie Lucille S. Taylor	1319	11		O'Neal Sp. Lot 1 Broce meadow Rd.
46589 Apr 29 1988	"		Mae E.		L. Daniel Shead	1323	457		Bleakney Village Lot 53 Brooks Ave. Union
49013 May 11 1988	"	Gladys			Willie Wilson	1324	930		Pomer g attorney
513608 June 2 1988	"	Barbara		et al Tony R.	Sunset Htzs.	1327	147		Lots 634 64 see Deed BK 843 p 63 Termination of Restrictive Covenants

DIRECT or GRANTOR Index to Deeds — Greenville County, S. C.

REG. U. S. PAT OFFICE *Chas. M. Cotts* County Indexes Since 1888 An Identifying Trade Mark

Open at Proper Tab according to First Letter or Letters of Name and refer to Buff Sub-Index sheet for page reference.

COTT FAMILY NAME INDEX No. 75 © 1949
MADE BY THE COTT INDEX COMPANY, COLUMBUS, OHIO
SOLD BY PHOTO COPY SUPPLY, MAULDIN, S. C.

FILE NUMBER DATE OF RECORD	GRANTORS FAMILY NAMES	GIVEN NAMES ABCDEFGHIJ	GIVEN NAMES JKLMNOPQ	GIVEN NAMES RSTUVWXYZ	GRANTEES	BOOK	PAGE	No. of Acres	BRIEF DESCRIPTION, LOCATION, ETC. (Not Warranted)
54062 June 6, 1988	Robertson	Elizabeth J. etal			R. H. DeShield	1327	400		Int 17.84 ac. Gantt Sp.
54491 June 7, 1988	"	Glen E. etal			Ralph Turner etal	1327	465		Lot 23 Spring St. Gantt Sp. near Consted also Lot
" "	"	Barbara A. etal			" "	1327	465		
55475 June 14, 1988	"			Wilma H. etal	James P. Anderson	1328	74		
55852 June 16, 1988	"			William T. etal	Jon Peery	1328	386		Tract survey for James P. Peble Creek 1/4 Sec II A
56156 June 17, 1988	"	Douglas B. etal			Douglas W. Stuck etal	1328	590		Lots 8 & 9 Ginger Lane Dr. Powderlark Sec 3
56047 June 11, 1988	"	Henry O. etal			William S. Hummers III etal	1328	482		Lot 14 2 Fredericksburg
56925 June 22, 1988	"			Reece etal	Janie Reece	1328	969		Lot 20 Terra Woods Sub.
57363 June 24, 1988	"	United State Bankruptcy court Allen Randal		Vivian	United State Bankruptcy court	1329	302		Int 1 acre O'Neal Sp.
" "	"	By United State Bankruptcy court William Patricia Wilson			" "	1329	302		Bankruptcy Petition
57460 June 24, 1988	"			William	Robert E. Bruce	1329	358		Gantt Lot 29 prop Mrs Belle Hardin
57455 June 24, 1988	"			Mary S. etal	William N. Robertson	1329	361		Lot 29 prop Mrs Belle Hardin Gantt
57468 June 24, 1988	"			Mary S. etal	Robert E. Bruce	1329	362		Lot 28 prop Mrs Belle Hardin Gantt
2180 July 13, 1988	"	Christie +		Shon R. etal	Kenneth S. Bartlett etal	1331	500	0.37	Int 2p. Ac Lake Lanier Sub. Blessy
2986 July 18, 1988	"	Frank J. + Jane E			Joseph S. Babinski etal	1332	61		Sec VII Lot 335 Botany Woods
7406 Aug 9, 1988	"	Allen R +		Patricia W. etal	O. Adair Brenton etal	1334	355		Rosedale Lot 26 Ivanhoe Circle

DIRECT or GRANTOR Index to Deeds — Greenville County, S. C.

REG. U. S. PAT OFFICE *Chas McCott* County Indexes Since 1888 An Identifying Trade Mark


☞ Open at Proper Tab according to First Letter or Letters of Name and refer to Buff Sub-Index sheet for page reference.

COTT FAMILY NAME INDEX No. 75 © 1949
MADE BY THE COTT INDEX COMPANY, COLUMBUS, OHIO
SOLD BY PHOTO COPY SUPPLY, MAULDIN, S. C. ()

FILE NUMBER	GRANTORS FAMILY NAMES	GIVEN NAMES ABCDEFGH	GIVEN NAMES IJKLMNO	GIVEN NAMES PQRSTUWXYZ	GRANTEES	BOOK	PAGE	No. of Acres	BRIEF DESCRIPTION, LOCATION, ETC. (Not Warranted)
DATE OF RECORD									
7214 Aug 9, 1988	Roberson	Estate of	By P. R. Nellie P.		Mattie P. Furber	1334	392		Rd. Needy Distribution Lot Borne
91877 Sept 2, 1988	Robertson		Estate of By P. R. Janie		Peggy B. Cogdill	1337	105		Needy Distribution 1.04 aces Lakewood
14299 Sept 20, 1988	"	Christie & Owen	E. Michael		Glenn W. McGaffie Jr.	1338	507		Lot 17 Evergreen Circle Covenants see Bk 1193 pg 306
15628 Sept 22, 1988	"		O. etal		Swansgate	1338	880		Fifth Amendment to protective bill
16695 Oct 2, 1988	"		Norma Jane	Now Mrs Jane Robertson Coppins	Jeffrey H. Duplap	1339	976		Lot 22 Wehawken Cr. Wehawken
19738 Oct 20, 1988	"		Lorene	etal	Bernard M. McPhealy	1341	669		Option to Purchase Real Estate Interest in Right of Way
19744 Oct 20, 1988	"		Lorene	H. etal	Bernard M. McPhealy	1341	661		Tract Bailing Sps Rd. Also Union Bleachery Echease
21234 Oct 31, 1988	"	Ellis	etal		Dwight L. Shead	1342	683		Int Lot 93 Brooks St. (are)
21444 Nov 1, 1988	"	Christie + Owen M.			Western Carolina Regional Sewer Authority	1342	775		Right of Way (574.1-1-26.2)
23245 Nov 10, 1988	"		Margaret Z.		Barbara Ann R. Krause	1343	897		Power of attorney
23199 Nov 10, 1988	"	Estate of By P. R.	Clyde A.		Margaret Z. Robertson	1343	839		Needy Distribution Int 80 aces Less property also Lot Paris School Rd
"	"	"	"		"	1343	839		Chick Sps Spd also Lot 6 Rolling aces Less property
"	"	"	"		"	1343	839		
23612 Nov 14, 1988	"	Anck Lee	Jr.		Audrey A. Hines	1344	211	1	Sp. also R/W Acre Jessie Bramlett Rd. Oneal
25656 Nov 29, 1988	"	Bell	etal		Greenville County	1345	443		Offidavit (Fall Out Shelter Rd)
"	"	Charles C.	etal		"	1345	443		

DIRECT or GRANTOR Index to Deeds — Greenville County, S. C.

REG. U. S. PAT OFFICE *Chas. McCall* County Indexes Since 1888 An Identifying Trade Mark

 Open at Proper Tab according to First Letter or Letters of Name and refer to Buff Sub-Index sheet for page reference.

COTT FAMILY NAME INDEX No. 75 © 1949
MADE BY THE COTT INDEX COMPANY, COLUMBUS, OHIO
SOLD BY PHOTO COPY SUPPLY, MAULDIN, S. C.

FILE NUMBER DATE OF RECORD	GRANTORS FAMILY NAMES	GIVEN NAMES ABCDEFGHIJ	GIVEN NAMES JKLMNO	GIVEN NAMES PQRSTUVWXYZ	GRANTEES	BOOK	PAGE	No. of Acres	BRIEF DESCRIPTION, LOCATION, ETC. (Not Warranted)
25657 Nov 29 1988	Robertson	Bell Clara			Greenville County	1345	441		Shelter Rd Statement of Consent (Full out)
25658 Nov 29 1988	"	Charles			Greenville County	1345	442		Shelter Rd Statement of Consent (Full out)
26088 Nov 30 1988	"			William F.	Caroline Pauling	1345	648		Lot 17 Dunlap Dr.
26667 Dec 5 1988	"	Henry D.	etal		Henry D. Robertson	1345	950		Int Lot 21 see Book Bk 1300 pg 160 Assignment of Bond for Title 860 pg 353
242 Jan 3 1989	Roberson	Mary	etal			1348	955		Cancellation of agreement See Bk. Henry
230 Jan 3 1989	"	Mary Moore	Jr.		John L. Roberson IV	1348	961		Int 5.02 aces Old Beer
231 Jan 3 1989	"	Mary Moore	Jr.		John L. Roberson IV	1348	963		Int 5.24 aces U & Hwy 276 less 5.02 acres
232 Jan 3 1989	"	Mary Moore	Jr.		John L. Roberson IV	1348	965		Int 33 aces U & Hwy 276 also 2 easements
228 Jan 3 1989	"	John L. IV			Ruth Mills Cobb etal	1348	971		Int 11.73 aces U & Hwy 276 also 2 easements
229 Jan 3 1989	"	Mary Moore	Indin Jr.		Ruth Mills Cobb etal	1348	973		Int 11.73 aces U & Hwy 276
240 Jan 3 1989	"	Mary Moore	Indin & Jr.		Ruth Mills Cobb etal	1348	984		Int 5.24 aces U & Hwy 276
224 Jan 3 1989	"	John L. IV			Ruth Mills Cobb etal	1348	986		Int 5.24 aces U & Hwy 276
239 Jan 3 1989	"	John L. IV			Frances Roberson O'Dwyer	1348	988		Int 21.27 aces U & Hwy 276
238 Jan 3 1989	"	Mary Moore	Indin & Jr.		Frances Roberson O'Dwyer	1348	991		Int 5.02 aces U.S. Hwy 276
1761 Jan 12 1989	"	Ann Home Estate of P.R.		Wallace & Steven etal	Daryl Faircloth Jr.	1349	902		Lot 2 Parker Rd. Paris mt. 79.
"	"	Donald Harold	etal		"	1349	902		"

DIRECT or GRANTOR Index to Deeds — Greenville County, S. C.

REG. U. S. PAT OFFICE *Chas McCott* County Indexes Since 1888 An Identifying Trade Mark

Open at Proper Tab according to First Letter or Letters of Name and refer to Buff Sub-Index sheet for page reference.

COTT FAMILY NAME INDEX No. 75 © 1949
MADE BY THE COTT INDEX COMPANY, COLUMBUS, OHIO
SOLD BY PHOTO COPY SUPPLY, MAULDIN, S. C.

()

FILE NUMBER DATE OF RECORD	GRANTORS FAMILY NAMES	GIVEN NAMES ABCDEFGH	GIVEN NAMES IJKLMNO	GIVEN NAMES PQRSTUVWXYZ	GRANTEES	BOOK	PAGE	No. of Acres	BRIEF DESCRIPTION, LOCATION, ETC. (Not Warranted)
2763 Jan 19, 1989	Robertson	Edward L.	etal		Harry E. Harper ^{etal} Sr	1350	543	}	Tract B plat Bk 16 - Spgs
" "	"	Betty M.	etal		" " "	1350	543		
2764 Jan 19, 1989	"	Edward L.	etal		Bruce E. Cooper ^{etal}	1350	548	}	Tract A plat Bk 16 Spgs
" "	"	Betty M.	etal		" " "	1350	548		
2910 Jan 20, 1989	"			W. Kent ^{etal}	*Public Transportation South Carolina Dept of Transp	1350	646	}	Right of Way
" "	"			Jami D. ^{etal}	" " "	1350	646		
3105 Jan 23, 1989	"			William ^{J. III}	Meredith Gibson Robertson	1350	816		Pomeroy Attorney
3104 Jan 23, 1989	"			Meredith ^{Gibson}	William J. Robertson ^{III}	1350	822		Pomeroy Attorney
7184 Feb 17, 1989	Roberson			L. W. ^{# 48272}	Deed Bk 1413 pg 449 Lona L. Wendt	1353	218		Attorney General Durable power of Attorney
7185 Feb 17, 1989	"			Ladena ^{Margaret}	Lona L. Wendt	1353	224		General Durable power of Attorney
9298 Mar 8, 1989	Robertson			W. Kent ^{etal}	Laurens Electric Cooperative ^{Inc.}	1354	688	}	Right of Way
" "	"			Jami D. ^{etal}	" " "	1354	688		
10083 Mar 8, 1989	"	Elizabeth O.	etal		Swansgate	1355	285		see Bk 1193 pg 306 2nd Amendment to restrictions Pendleton St.
10787 Mar 13, 1989	"	Henry J.			Myrtle Robertson	1355	800		Deed of Distribution Int Lot 22
16656 Apr 18, 1989	"	Henry O.	etal		Development Inc. Hallmark Construction +	1359	269		Lot 25 Terra Woods Sub.
17287 Apr 21, 1989	"	Lorene Davis		Lorene ^{etal}	J. Harold Hudson	1359	684		Int Lot prop of J. Harold Hudson

DIRECT or GRANTOR Index to Deeds — Greenville County, S. C.

REG. U. S. PAT. OFFICE *Chas. McClellan* County Indexes Since 1888 An Identifying Trade Mark

 Open at Proper Tab according to First Letter or Letters of Name and refer to Buff Sub-Index sheet for page reference.

COTT FAMILY NAME INDEX No. 75 © 1949
MADE BY THE COTT INDEX COMPANY, COLUMBUS, OHIO
SOLD BY PHOTO COPY SUPPLY, MAULDIN, S. C.

FILE NUMBER DATE OF RECORD	GRANTORS FAMILY NAMES	GIVEN NAMES ABCDEFGHIJ	GIVEN NAMES JKLMNO	GIVEN NAMES PQRSTUVWXYZ	GRANTEES	BOOK	PAGE	No. of Acres	BRIEF DESCRIPTION, LOCATION, ETC. (Not Warranted)
17324 April 21, 1989	Robertson			Louise ^{etal}	Bernard M. McPherson ^{etal}	1359	696	8.70	Sparg Rd. ac. Old Sparg Rd + Bailey Loma Est. Paris Mtn Sp
18220 Apr 27, 1989	"			Marion E	Cynthia Lynn Phillips	1360	223		Lot 90 Linda Lane, Casa
21169 May 16, 1989	"				Roger William Fountain ^{etal}	1361	831		Lot 119 Sun Meadow Rd. Map 5 Sugar Creek
"	"				Yvonne P	1361	831		
24886 June 7, 1989	"			Linda	Edward C. Taylor Jr. ^{etal}	1364	050		Sec 2 Lot 40 Brookside Forest Sharwood Acres
3257 July 12, 1989	"	Estate of B. P.R.		Donald H.	Ann Lome Robertson	1367	225		Deed of Distribution Lot 105
38420 July 31, 1989	"	Anita J	+	Ronald S.	John P. Walsh Jr. ^{etal}	1368	27		Lot 10 Kimberly Dr.
35726 Aug 11, 1989	"	Edward L.			Randall M. King ^{etal}	1370	37		Lot 40 Dianne Ave. Pg 15
49334 Sept 13, 1989	"			James W.	Callie J. Robertson	1373	189		Int 1.45 acres Plat Bk 17Q Mauldin Meadows
41748 Sept 15, 1989	Roberson			Arlen J.	Mary S. Roberson	1373	367		Int Pt Lot 21 Mauldin Circle Ave. Pleasant Valley
45453 Oct 9, 1989	Robertson	Clarice B			Addison Hicks	1375	486		Plots 6 + 7 Pleasant Ridge 1.13 acres
49972 Nov 3, 1989	"			Jay H.	Branch Banking & Trust Co of SC	1378	473		0.53 acres Wade Hampton Blvd also
51465 Nov 14, 1989	"			Jay S.	Dady Duddith	1379	373		Int 0.35 ac Hawley Rd + Hwy 101
55203 Dec 7, 1989	Roberson			Janie B. Roberson ^{etal} NKA Janie B. ^{Indiv + Beneficiary}	S R M Properties	1381	819		Lot 8 Hughes Rd.
"	"			Janie B. ^{etal}	"	1381	819		
56728 Dec 18, 1989	Robertson			James W.	American Telephone + Telegraph Co.	1382	834		Easement

