

DIRECT or GRANTOR Index to Deeds — Greenville County, S. C.

REG. U. S. PAT. OFFICE *Chas McCott* County Indexes Since 1888 An Identifying Trade Mark

Open at Proper Tab according to First Letter or Letters of Name and refer to Buff Sub-Index sheet for page reference.

COTT FAMILY NAME INDEX No. 75 © 1949
MADE BY THE COTT INDEX COMPANY, COLUMBUS, OHIO
SOLD BY WALKER, EVANS & COGSWELL CO., CHARLESTON, S.C.

(A)

FILE NUMBER	DATE OF RECORD	GRANTORS FAMILY NAMES	GIVEN NAMES ABCDEFGH	GIVEN NAMES IJKLMNO	GIVEN NAMES PQRSTUVWXYZ	GRANTEES	BOOK	PAGE	No. of Acres	BRIEF DESCRIPTION, LOCATION, ETC. (Not Warranted)
	15818				etal.	etal.				
	Jan 2, 1975	Proffitt		M. Graham, III		Cottrams & Darby Bldrs, Inc.	1012	539		Sugar Creek, Sec. 1 Lot 265 Sandy Creek Ct.
	16113	"		M. Graham, III	etal.	M. G. Proffitt, Inc.	1012	655		Sec. I "Sugar Creek" Lot 263 Sandy Creek Ct.
	Jan 6, 1975			9.7.83 # 7980	etal.	Jed. Jed. & P. Jones	1013	823		RIPIN
	16328			M. Graham						
	Jan 9, 1975				etal.					
	16400	"		M. Graham, III	etal.	Cottrams & Darby Bldrs, Inc.	1013	15		Sec I "Sugar Creek" Lot 264 Sandy Creek Ct.
	Jan 10, 1975			"	"	"	"	"		"
	16911	"		"	"	"	"	"		"
	Jan 16, 1975			"	"	"	"	"		"
	16911	"		"	"	"	"	"		"
	Jan 16, 1975			"	"	"	"	"		"
	17118	"		M. Graham, III	etal.	M. G. Proffitt, Inc.	1013	327		"Sugar Creek" Lot 244 Brook Rd. Sec 1
	Jan 20, 1975			"	"	"	"	"		"
	17811	"		"	"	"	"	"		"
	Jan 23, 1975			"	"	"	"	"		"
	17811	"		"	"	"	"	"		"
	18468	"		"	"	"	"	"		"
	Feb 6, 1975			"	"	"	"	"		"
	18468	"		"	"	"	"	"		"
	Feb 6, 1975			"	"	"	"	"		"
	18468	"		"	"	"	"	"		"
	Feb 6, 1975			"	"	"	"	"		"
	18551	"		"	"	"	"	"		"
	Feb 7, 1975			"	"	"	"	"		"
	18621	"		"	"	"	"	"		"
	Feb 10, 1975			"	"	"	"	"		"
	19618	"		"	"	"	"	"		"
	Feb 21, 1975			"	"	"	"	"		"
	22934	"		"	"	"	"	"		"
	Apr 4, 1975			"	"	M. G. Proffitt, Inc.	1016	385		"Sugar Creek" Lot 339 Brook Creek Rd. Sec.

DIRECT or GRANTOR Index to Deeds — Greenville County, S. C.

(A) REG. U. S. PAT. OFFICE *Cott* County Indexes Since 1888 An Identifying Trade Mark

Open at Proper Tab according to First Letter or Letters of Name and refer to Buff Sub-Index sheet for page reference.

COTT FAMILY NAME INDEX No. 75 © 1949 MADE BY THE COTT INDEX COMPANY, COLUMBUS, OHIO SOLD BY WALKER, EVANS & COGSWELL CO., CHARLESTON, S.C.

FILE NUMBER DATE OF RECORD	GRANTORS FAMILY NAMES	GIVEN NAMES ABCDEFGH	GIVEN NAMES IJKLMNO	GIVEN NAMES PQRSTUVWXYZ	GRANTEES	BOOK	PAGE	No. of Acres	BRIEF DESCRIPTION, LOCATION, ETC. (Not Warranted)
22932 Apr. 4, 1975	Proffitt		lme		Donald M. Wacome ^{etal.}	1016	381		Sugar Creek Sec. I Lot 3339 Brian Creek Rd
23542 April 11, 1975	"		lme		Robert F. McCartu ^{etal.}	1016	693		"Sugar Creek" Lot 313 Silver Pine Court Sec. I
25710 May 6, 1975	"		lme		Lawrence H. Linke ^{etal.}	1017	354		Lot 17 "Dovecote Sec. I"
26034 May 9, 1975	"		lme		Cottriano + Darby Blaw ^{etal.}	1018	11		Sec. I "Sugar Creek" Lot 282 Silver Creek Ct.
26039 May 9, 1975	"		lme		Cottrian + Darby Blaw ^{etal.}	1018	13		Silver Creek Rd. Sec. I "Sugar Creek" Lot 293 Co. Middlebrook Rd. &
26352 May 13, 1975	"		lme		Cottriano + Darby Blaw ^{etal.}	1018	169		Sec. I "Sugar Creek" Lot 211 Silver Creek Ct
26111 May 20, 1975	"		lme		M. G. Proffitt, lme.	1018	531		Sec. I "Sugar Creek" Lot 340 Sugar Creek Rd
26178 May 20, 1975	"		lme		John A. Nimberg ^{etal.}	1018	536		Sec. I "Sugar Creek" Lot 340 Sugar Creek Rd.
26183 May 20, 1975	"		lme		Ralph H. Roth, ^{etal.}	1018	245		"Creek" Lot 260 Sec. I "Sugar
27120 May 24, 1975	"		lme		Cottrian + Darby Blaw ^{etal.}	1018	111		Sec. I "Sugar Creek" Lot 211 Silver Creek Rd
27340 May 24, 1975	"		lme		M. G. Proffitt, lme.	1017	3		Rd. Sec. I "Sugar Creek" Lot 302 Middlebrook
27452 May 24, 1975	"		lme		Gerald R. Wicker ^{etal.}	1017	11		Sec. I "Sugar Creek" Lot 302 Middlebrook Rd
28395 Apr. 21, 1975	"		lme		Patricia H. Clement	1017	210		"Dovecote Sec. I" Lot 16 "Dovecote" Rd.
28347 June 2, 1975	"		lme		Sugar Creek Sec. I	Del. Bk			240 Public Use.
28410 Apr. 10, 1975	"		lme		Robert F. Smith	1017	140		Redemption of Sugar Creek Road Middlebrook Sec. I "Sugar Creek"
30001 Apr. 24, 1975	"		lme		Cottrian + Darby Blaw ^{etal.}	1018	303		Lot 151 Middlebrook Rd & Stone Ct. Sec. I "Sugar Creek" Lot 211 Silver Creek

DIRECT or GRANTOR Index to Deeds — Greenville County, S. C.

REG. U. S. PAT. OFFICE *Chas McCott* County Indexes Since 1888 An Identifying Trade Mark

Open at Proper Tab according to First Letter or Letters of Name and refer to Buff Sub-Index sheet for page reference.

COTT FAMILY NAME INDEX No. 75 © 1949
MADE BY THE COTT INDEX COMPANY, COLUMBUS, OHIO
SOLD BY WALKER, EVANS & COGSWELL CO., CHARLESTON, S.C.

(B)

FILE NUMBER	DATE OF RECORD	GRANTORS FAMILY NAMES	GIVEN NAMES ABCDEFGHIJ	GIVEN NAMES KLMNO	GIVEN NAMES PQRSTUWXYZ	GRANTEES	BOOK	PAGE	No. of Acres	BRIEF DESCRIPTION, LOCATION, ETC. (Not Warranted)
	45			III, et al.		et al.				
	July 1, 1975	Pouffitt		M. Graham		Cotnam + Darby Bldgs	1020	595		"Sugar Creek" Lot 344 Sugar Creek RD. Sec. 1
	July 8, 1975	"		M. Graham III et al		M. B. Pouffitt, et al.	1020	881		Sec. I "Sugar Creek" Lot 332 Silver Creek Court
	July 10, 1975	"		M. G. III		Jane D. Cagle	1021	37		Lot W. Washington St. Etn.
	July 16, 1975	"		M. Graham III, et al.			1021	445		Restrictions "Sugar Creek" Sec. I
	July 21, 1975	"		M. Graham III, et al.			1021	246		Lot x11 "
	July 23, 1975	"		M. Graham III, et al.		Cotnam + Darby Bldgs	1021	692		Lot 254 Co. 2 Silver Creek RD. + Middle Brook RD. Sec. 7
	"	"		"		"	1021	692		Sugar Creek
	July 24, 1975	"		M. Graham III, et al.		Cotnam + Darby Bldgs	1021	760		Sec. I "Sugar Creek" Lot 282 Silver Creek RD.
	July 25, 1975	"		M. Graham III, et al.		Cotnam + Darby Bldgs	1021	825		"Sugar Creek" Lot 237 Brian Creek RD. Sec. I
	July 28, 1975	"		M. G. et al.		J. Lowell Hughes et al.	1021	868		Sec. I "Sugar Creek" Lot 291 Silver Creek RD.
	July 29, 1975	"		Paul E. Jr et al		Prince E. Cauthern et al.	1021	942		Lot W. Georgia Rd. Grove Tp Creek Rd. Sec. I "Sugar Creek"
	July 31, 1975	"		M. Graham III et al		Cotnam + Darby Bldgs et al.	1022	99		Lot 284 Silver Creek Ct. + Silver
	Aug 11, 1975	"		M. G. et al.		Doyle A. Chambers et al.	1022	541		"Sugar Creek" Lot 311 Silver Pine Ct. Sec
	Aug 12, 1975	"		M. Graham III, et al.		Cotnam + Darby Bldgs	1022	598		"Sugar Creek" Sec. I Lot 147 Sugar Lake Ct.
	Aug 13, 1975	"		M. Graham III, et al.		Larry G. Shaw Bldgs	1022	795		"Deven Oaks" Lot 65 E. Indian Trail
	Aug 13, 1975	"		M. Graham III, et al.		Larry G. Shaw Bldgs	1022	796		"Deven Oaks" Lot 47 E. Woodburn Dr.

DIRECT or GRANTOR Index to Deeds — Greenville County, S. C.

REG. U. S. PAT. OFFICE *Chas McCott* County Indexes Since 1888 An Identifying Trade Mark

Open at Proper Tab according to First Letter or Letters of Name and refer to Buff Sub-Index sheet for page reference.

COTT FAMILY NAME INDEX No. 75 © 1949
MADE BY THE COTT INDEX COMPANY, COLUMBUS, OHIO
SOLD BY WALKER, EVANS & COGSWELL CO., CHARLESTON, S.C.

FILE NUMBER DATE OF RECORD	GRANTORS FAMILY NAMES	GIVEN NAMES ABCDEFGH	GIVEN NAMES IJKLMNO	GIVEN NAMES PQRSTUVWXYZ	GRANTEES	BOOK	PAGE	No. of Acres	BRIEF DESCRIPTION, LOCATION, ETC. (Not Warranted)
4324 Aug. 18, 1915	Proffitt		^{III, etal.} M. Graham		Harry G. Shaw ^{son} Bldg.	1022	797		Tract "Seven Oaks" Lot 67 E. Indians
4369 Aug. 18, 1915	"		^{III, etal.} M. Graham		Cothran + Darby ^{son} Bldg.	1022	798		Sec I "Sugar Creek" Lot 42 Sugar Creek Rd.
4802 Aug. 22, 1915	"		^{III, etal.} M. Graham		Cothran + Darby ^{son} Bldg.	1023	10		"Sugar Creek" Sec. I Lot #4 Sugar Creek Rd.
4795 Aug. 22, 1915	"		^{III, etal.} M. Graham		M. G. Proffitt, ^{son}	1022	906		Creek Rd Sec. I "Sugar Creek" Lot 340 Brian Creek Rd + Silver
4794 Aug. 22, 1915	"		M. G. ^{son}		Elaine C. Taylor	1022	975		Brian Creek Rd Sec. I "Sugar Creek" Lot 340 Co. Silver Creek Rd +
5232 Aug. 27, 1915	"		M. G. ^{III, etal.} ^{son}		Edward D. Cohen ^{etal.}	1023	269		Sec. I "Sugar Creek" Lot 281 Silver Creek Ct.,
5852 Sept. 2, 1915	"		M. Graham ^{III, etal.}		M. G. Proffitt, ^{son}	1023	268		Sec. I Sugar Creek Lot 280 Silver Creek Ct.,
5850 Sept. 2, 1915	"		M. Graham ^{III, etal.}		M. G. Proffitt, ^{son}	1023	577		Sec. I "Sugar Creek" Lot 271 Silver Creek Rd.
5751 Sept. 2, 1915	"		M. G., ^{son}		Mahon + Wisard ^{etal.}	1023	574		Sec. I "Sugar Creek" Lot 280 Silver Creek Ct.
5349 Sept. 2, 1915	"		M. G., ^{son}		Robert H. Nelson ^{etal.}	1023	579		"Sugar Creek" Lot 271 Sec. I
6212 Sept. 1, 1915	"		M. G., ^{son}		Robert A. Struck ^{etal.}	1023	658		"Fontaine Forest" Lot 15 Tamarack Trail
6476 Sept. 7, 1915	"		M. Graham ^{III, etal.}		M. G. Proffitt, ^{son}	1023	331		Sec. I "Sugar Creek" Lot 127 Sugar Creek
6830 Sept. 12, 1915	"		M. Graham ^{III, etal.}		Wayne A. Tarter ^{etal.}	1024	130		Sec. I "Sugar Creek" Lot 253 Middlebrook Rd.
3000 Sept. 13, 1915	"		M. Graham ^{III, etal.}		Cothran + Darby ^{son} Bldg.	1024	771		Silver Cr. Rd. Sec. I "Sugar Creek" Lot 342 Co. Sugar Creek Rd +
2714 Sept. 16, 1915	"		M. G. ^{son}		Joe H. Ashworth ^{etal.}	1024	803		Rd Sec. I "Sugar Creek" Lot 298 Middlebrook
1064 Sept. 16, 1915	"		M. G. ^{son}		Robert D. Kitz ^{etal.}	1025	314		Rd. Sec. I "Sugar Creek" Lot 300 Middlebrook

DIRECT or GRANTOR Index to Deeds — Greenville County, S. C.

REG. U. S. PAT OFFICE *Chas McCott* County Indexes Since 1888 An Identifying Trade Mark

Open at Proper Tab according to First Letter or Letters of Name and refer to Buff Sub-Index sheet for page reference.

COTT FAMILY NAME INDEX No. 75 © 1949
MADE BY THE COTT INDEX COMPANY, COLUMBUS, OHIO
SOLD BY WALKER, EVANS & COGSWELL CO., CHARLESTON, S.C.

(C)

FILE NUMBER	DATE OF RECORD	GRANTORS FAMILY NAMES	GIVEN NAMES ABCDEFGH	GIVEN NAMES IJKLMNOP	GIVEN NAMES QRSTUVWXYZ	GRANTEES	BOOK	PAGE	No. of Acres	BRIEF DESCRIPTION, LOCATION, ETC. (Not Warranted)
	9622	Proffitt		III, et al.		Cottram + Darby Bldns. Inc.	1025	593		Tract of Dugan Creek Dec. I
	Oct 9, 1975			M. Graham						Lot 151 Co. Stone Ridge Rd. + Dugan
	9622	"		III, et al.		Cottram + Darby Bldns. Inc.	1025	595		Brook Rd. Dec. I Dugan Creek
	Oct 9, 1975			M. Graham						Lot 152 Co. Stone Ridge Rd. + Middle
	9622	"		III, et al.		Cottram + Darby Bldns. Inc.	1025	597		Ridge Rd. Dec. I Dugan Creek
	Oct 9, 1975			M. Graham						Lot 337 Middlebrook Rd. + Stone
	9883	"				M. G. Proffitt, Inc.	1025	737		"Dugan Creek"
	Oct 13, 1975			M. Graham III, et al.						Lot 72 Silver Creek Rd. Dec. I
	9882	"				Joseph V. Dawson, Jr. et al.	1025	736		"Dugan Creek"
	Oct 13, 1975			M. G. Inc.						Lot 72 Silver Creek Rd. Dec.
	11526	"				Cottram + Darby Bldns. Inc.	1026	543		"Dugan Creek"
	Oct 30, 1975			M. Graham III, et al.						Lot 125 Dugan Creek Lane Dec. I
	11751	"				M. G. Proffitt, Inc.	1026	686		Stone Ridge Rd. Dec. I "Dugan Creek"
	Nov 3, 1975			M. Graham, III et al.						Lot 146 Co. Dugan Creek Lane +
	12742	"				Cottram + Darby Bldns. Inc.	1027	262		"Dugan Creek"
	Nov 12, 1975			M. Graham						Lot 245 Stone Ridge Rd. Dec. I
	13317	"				James H. Bame	1027	272		Co. Dawson Cr. + Dugan Cr.
	Nov 12, 1975			M. Graham						Interim survey - Part of Dugan Cr.
	13375	"				Cottram + Darby Bldns. Inc.	1028	491		Dec. I Dugan Creek
	Nov 19, 1975			M. Graham						Lot 47 Dugan Creek Rd.
	14740	"				Cottram + Darby Bldns. Inc.	1028	185		Creek Rd. "Dugan Creek" Dec. I
	Dec 5, 1975			M. Graham						Lot 71 Dugan Creek Rd. + Silver
	14741	"				Cottram + Darby Bldns. Inc.	1028	187		"Dugan Creek" Dec. I
	Dec 5, 1975			M. Graham						Lot 46 Dugan Creek Rd.
	14928	"				M. G. Proffitt, Inc.	1028	351		"Dugan Creek" Dec. I
	Dec 9, 1975			M. Graham						Lot 126 Dugan Creek Lane
	14927	"				James H. Bame	1028	350		"Dugan Creek" Dec. I
	Dec 9, 1975			M. G. Inc.						Lot 926 Dugan Creek Lane
	15043	"				Cottram + Darby Bldns. Inc.	1028	412		"Dugan Creek" Dec. I
	Dec 10, 1975			M. Graham						Lot 929 Dugan Creek Lane
	15176	"				T. K. Strom, Jr. et al.	1028	577		Dec. I "Dugan Creek"
	Dec 11, 1975			M. Graham						Lot 347 Silver Creek Rd.

DIRECT or GRANTOR Index to Deeds — Greenville County, S. C.

(c) REG. U. S. PAT. OFFICE *Chas McCott* County Indexes Since 1888 An Identifying Trade Mark

Open at Proper Tab according to First Letter or Letters of Name and refer to Buff Sub-Index sheet for page reference.

COTT FAMILY NAME INDEX No. 75 © 1949
MADE BY THE COTT INDEX COMPANY, COLUMBUS, OHIO
SOLD BY WALKER, EVANS & COGSWELL CO., CHARLESTON, S.C.

FILE NUMBER DATE OF RECORD	GRANTORS FAMILY NAMES	GIVEN NAMES ABCDEFGHIJ	GIVEN NAMES JKLMNO	GIVEN NAMES PQRSTUVWXYZ	GRANTEES	BOOK	PAGE	No. of Acres	BRIEF DESCRIPTION, LOCATION, ETC. (Not Warranted)
16510 Dec. 24, 1917	Proffitt		III, et al.		City of Greenville	1027	268		see Deed GA 1024 pg. 268
17442 Jan. 8, 1916	Proffitt		III, et al.		City of Greenville Comm. of Public Works of	Re-record 1027	450		Right of Way for original Deed I "Sugar Creek"
19315 Jan. 29, 1916	"		III, et al.		M.G. Proffitt, Inc.	1030	357		lot 174 Sugar Creek Lane "Sugar Creek" Sec. I
19306 Jan. 24, 1916	"		III, et al.		Cothran + Darby Bldg., Inc.	1030	861		lot 244 Sugar Lake Ct. "Sugar Creek" Sec. I
19484 Feb. 2, 1916	"		III, et al.		Cothran + Darby Bldg., Inc.	1030	982		lot 242 in store Ridge Rd. + Sugar Lake Ct. "Sugar Creek" Sec. I
19636 Feb. 2, 1916	"		III, et al.		Cothran + Darby Bldg., Inc.	1031	2		lot 243 cell-de-see Sugar "Sugar Creek" Sec. I
20313 Feb. 10, 1916	"				Vinod R. Desai, et al.	1031	469		lot 126 Sugar Creek Lane "Sugar Creek" Sec. I
20312 Feb. 10, 1916	"		III, et al.		M. S. Proffitt, Inc.	1031	470		lot 128 Sugar Creek Lane "Sugar Creek" Sec. I
20411 Feb. 11, 1916	"		III, et al.		E. Morris Hawk, et al.	1031	513		lot 131 Sugar Creek Lane "Sugar Creek" Sec. I
20573 Feb. 13, 1916	"				Dennis J. Peters, et al.	1031	601		lot 132 Sugar Creek Lane "Sugar Creek" Sec. I
20592 Feb. 13, 1916	"		III, et al.		M. S. Proffitt, Inc.	1031	602		lot 133 Sugar Creek Lane "Sugar Creek" Sec. I
21812 Feb. 27, 1916	"				Michael J. Ruckler, Inc.	1032	311		lot 146 in store Sugar Creek Lane "Sugar Creek" Sec. I
22116 Mar. 2, 1916	"		III, et al.		Cothran + Darby Bldg., Inc.	1032	398		lot 237 Middle Brook Rd. "Sugar Creek" Sec. I
23500 Mar. 11, 1916	"		III, et al.		M. G. Proffitt, Inc.	1033	171		lot 145 Sugar Creek Lane "Sugar Creek" Sec. I
25464 April 5, 1916	"				Joseph R. Lillagore, et al.	1034	185		lot 145 Sugar Creek Lane "Sugar Creek" Sec. I
25841 Apr. 11, 1916	"				James T. Gray, et al.	1034	210		lot 145 Sugar Creek Lane "Sugar Creek" Sec. I

DIRECT or GRANTOR Index to Deeds — Greenville County, S. C.

REG. U. S. PAT. OFFICE *Chas McCott* County Indexes Since 1888
An Identifying Trade Mark

Open at Proper Tab according to First Letter or Letters of Name and refer to Buff Sub-index sheet for page reference.

COTT FAMILY NAME INDEX No. 75 © 1949
MADE BY THE COTT INDEX COMPANY, COLUMBUS, OHIO
SOLD BY WALKER, EVANS & COGSWELL CO., CHARLESTON, S.C.

(2)

FILE NUMBER	DATE OF RECORD	GRANTORS FAMILY NAMES	GIVEN NAMES ABCDEFGH	GIVEN NAMES IJKLMNO	GIVEN NAMES PQRSTUVWXYZ	GRANTEES	BOOK	PAGE	No. of Acres	BRIEF DESCRIPTION, LOCATION, ETC. (Not Warranted)
	26172	Psoffitt		III, et al.		Cothran + Darby Bldrs, Inc.	1034	557		Dec. I "Dugan Creek" lot 159 Meadow Creek Ct.
	Apr 12, 1976				M. Graham					
	26253	"		III, et al.		Cothran + Darby Bldrs, Inc.	1034	577		Dec. I "Dugan Creek" lot 158 Meadow Creek Ct.
	Apr 13, 1976	"		M. Graham						
	26530	"		III, et al.		Cothran + Darby Bldrs, Inc.	1034	757		"Dugan Creek" Dec. I lot 240 Middle Brook Rd.
	Apr 15, 1976	"		M. Graham						
	26893	"		III, et al.		M. G. Psoffitt, Inc.	1034	945		Dec. I "Dugan Creek" lot 133 Dugan Creek Lane
	Apr 20, 1976	"		M. Graham						
	27135	"		III, et al.						
	Apr 22, 1976	"		M. Graham						
	28007	"		III, et al.		Cothran + Darby Bldrs, Inc.	1034	523		"Dugan Creek" Dec. I lot 157 Meadow Creek Ct.
	Apr 23, 1976	"		M. Graham						
	28301	"		III, et al.		Cothran + Darby Bldrs, Inc.	1034	715		"Dugan Creek" Dec. I lot 156 Meadow Creek Ct.
	Apr 24, 1976	"		M. Graham						
	28511	"		III, et al.		Cothran + Darby Bldrs, Inc.	1034	780		"Dugan Creek" Dec. I lot 155 Meadow Creek Ct.
	Apr 25, 1976	"		M. Graham						
	28553	"		III, et al.		Cothran + Darby Bldrs, Inc.	1034	781		"Dugan Creek" Dec. I lot 154 Meadow Creek Ct.
	Apr 26, 1976	"		M. Graham						
	28583	"		III, et al.		Cothran + Darby Bldrs, Inc.	1034	782		"Dugan Creek" Dec. I lot 153 Meadow Creek Ct.
	Apr 27, 1976	"		M. Graham						
	28901	"		III, et al.		Cothran + Darby Bldrs, Inc.	1034	986		lot 152 Meadow Creek Ct. + Meadow Rd. Dec. I "Dugan Creek"
	Apr 28, 1976	"		M. Graham						
	29021	"		III, et al.		Cothran + Darby Bldrs, Inc.	1034	101		lot 151 Meadow Creek Ct. + Meadow Rd. Dec. I "Dugan Creek"
	Apr 29, 1976	"		M. Graham						
	30129	"		III, et al.		James M. Kennerly, Jr.	1034	670		Meadow Rd. Dec. I "Dugan Creek" lot 108 Co. Stone Ridge Rd. + Meadow Creek Ct. "Dugan Creek" Dec. I
	May 2, 1976	"		M. Graham						
	30630	"		III, et al.		M. G. Psoffitt, Inc.	1034	947		lot 158 Co. Stone Ridge Rd. + Meadow Creek Ct. "Dugan Creek" Dec. I
	May 12, 1976	"		M. Graham						
	30632	"		III, et al.		David P. Rivers	1034	949		Meadow Creek Ct. "Dugan Creek" Dec. I lot 158 Co. Stone Ridge Rd. + Meadow Creek Ct. "Dugan Creek" Dec. I
	May 26, 1976	"		M. G., Inc.						
	31346	"		III, et al.		Cothran + Darby Bldrs, Inc.	1037	312		Bryan Creek Ad. lot 331 Co. Stone Ridge Rd. + Meadow Creek Ct. "Dugan Creek" Dec. I
	June 2, 1976	"		M. Graham						

DIRECT or GRANTOR Index to Deeds — Greenville County, S. C.

(D) REG. U. S. PAT. OFFICE *Chas. M. Cotts* County Indexes Since 1888 An Identifying Trade Mark

Open at Proper Tab according to First Letter or Letters of Name and refer to Buff Sub-Index sheet for page reference.

COTT FAMILY NAME INDEX No. 75 © 1949 MADE BY THE COTT INDEX COMPANY, COLUMBUS, OHIO SOLD BY WALKER, EVANS & COGSWELL CO., CHARLESTON, S.C.

FILE NUMBER DATE OF RECORD	GRANTORS FAMILY NAMES	GIVEN NAMES ABCDEFGHIJ	GIVEN NAMES JKLMNO	GIVEN NAMES PQRSTUVWXYZ	GRANTEES	BOOK	PAGE	No. of Acres	BRIEF DESCRIPTION, LOCATION, ETC. (Not Warranted)
31346 June 2, 1976	Proffitt		M. Graham III et al		Cathran & Darby Builders, Inc.	1037	314		Lot 104 on Sugar Creek Rd. + Sugar Creek Lane, Sec. I
31346 June 2, 1976	"		" " " "		" " "	1037	314		"Sugar Creek"
31346 June 2, 1976	"		M. Graham III, et al		Cathran & Darby Builders, Inc.	1037	314		Sec. I "Sugar Creek"
31346 June 2, 1976	"		"		"	1037	314		Lot 101 White Water Court,
31346 June 2, 1976	"		"		"	1037	314		"Sugar Creek"
32325 June 11, 1976	Profit		Trust of Piedmont ENT. P.A.		James L. Watson, et al	1001	487		25 x 100 ft. lot to
32250 June 11, 1976	Proffitt		Sharing Plan		Lanwa Properties, A Corp	1037	837		+ Durness St. Blk B
32250 June 11, 1976	"		M. Graham, III et al		Cathran & Darby Bldg. Inc.	1037	811		lots 1 + 2 Arlington Ave.
32250 June 11, 1976	"		M. Graham, III et al		Cathran & Darby Bldg. Inc.	1037	813		Triple Brook Rd. Sugar Creek Sec I
32250 June 11, 1976	"		M. Graham, III et al		Cathran & Darby Bldg. Inc.	1037	815		Lot 241 on Stone Ridge Rd + Ridge Rd. "Sugar Creek" Sec I
32250 June 11, 1976	"		M. Graham, III et al		Cathran & Darby Bldg. Inc.	1037	817		Lot 179 on Stone Ridge Ct. + Stone Ridge Rd. "Sugar Creek" Sec I
32250 June 11, 1976	"		M. Graham, III et al		Cathran & Darby Bldg. Inc.	1037	817		Lot 135 Sugar Creek Lane Court "Sugar Creek" Sec I
32792 June 16, 1976	"		M. Graham, III, et al		Cathran & Darby Bldg. Inc.	1038	81		Pl. lots 232 + 233 White Water "Sugar Creek" Sec I
33907 June 23, 1976	"		M. Graham, III, et al		Cathran & Darby Bldg. Inc.	1038	793		Lot 7 + 8 Sugar Lake Ct. + White Water Ct. "Sugar Creek" Sec I
33907 June 23, 1976	"		M. Graham, III, et al		Cathran & Darby Bldg. Inc.	1038	793		pt. lot 203 + pt. lot 202 Stone Ridge Rd. "Sugar Creek" Sec I
33907 June 23, 1976	"		M. Graham, III, et al		Cathran & Darby Bldg. Inc.	1038	793		lot 246 on Stone Ridge Rd. + Sugar Creek Lane "Sugar Creek" Sec I
3176 Aug 2, 1976	"		M. J. Jones		Mary R. King et al.	1003	45 +		lot 246 on Stone Ridge Rd. + Sugar Creek Lane "Sugar Creek" Sec I
3176 Aug 2, 1976	"		M. J. Jones		Betty H. Bayne	1040	562		Sec. III
3445 Aug. 7, 1976	"		M. B. Jones		James W. Taylor, et al	1040	707		Pl. lots 172 + 171 "Whitcliffe" "Sugar Creek" Sec I

DIRECT or GRANTOR Index to Deeds — Greenville County, S. C.

REG. U. S. PAT. OFFICE *Chas McCott* County Indexes Since 1888 An Identifying Trade Mark

 Open at Proper Tab according to First Letter or Letters of Name and refer to Buff Sub-Index sheet for page reference.

COTT FAMILY NAME INDEX No. 75 © 1949
MADE BY THE COTT INDEX COMPANY, COLUMBUS, OHIO
SOLD BY WALKER, EVANS & COGSWELL CO., CHARLESTON, S.C.

(E)

FILE NUMBER	GRANTORS FAMILY NAMES	GIVEN NAMES ABCDEFGHIJ	GIVEN NAMES JKLMNO	GIVEN NAMES PQRSTUVWXYZ	GRANTEES	BOOK	PAGE	No. of Acres	BRIEF DESCRIPTION, LOCATION, ETC. (Not Warranted)
3444									
Aug 4 1976 4344	Proffitt		III, et al.	M. Graham	M. G. Proffitt, et al.	1040	705		"Sugar Creek" Sec. I. lot 204 Stone Ridge Rd
Aug 13 1976 4360	"		III, et al.	M. Graham	Cochran & Darby Bldrs	1041	184		"Sugar Creek" Sec. I. lot 163 Meadow Creek Ct.
Aug 15 1976 4821	"		III, et al.	M. Graham	Cochran & Darby Bldrs	1041	194		"Sugar Creek" Sec. I. lot 104 Sugar Creek Lane
Aug 19 1976 4822	"		II, et al.	M. Graham	M. G. Proffitt, et al.	1041	466		Ridge Ct. "Sugar Creek" Sec. I. lot 223 Stone Ridge Rd + Oak
Aug 19 1976 6421	"			M. G. et al.	William E. Seminary	1041	468		Ridge Ct. "Sugar Creek" Sec. I. lot 223 Stone Ridge Rd. + Oak
Sept 3 1976 7137	"		III, et al.	M. Graham	Cochran & Darby	1042	410		"Sugar Creek" Sec. I. lot 207 Stone Ridge Ct.
Sept 13 1976 7129	"		III, et al.	M. Graham	M. G. Proffitt, et al.	1042	763		"Sugar Creek" Sec. I. lot 236 Stone Ridge Rd.
Sept 13 1976 7254	"			M. G. et al.	William J. Alton	1042	765		"Sugar Creek" Sec. I. lot 236 Stone Ridge Rd.
Sept 14 1976 7602	"			Paul E.	Don C. Smith	1042	865		lot 16 Sleepy Hollow Dr. Sec. I "Sugar Creek"
Sept 17 1976 7600	"			M. B. et al.	Claudine M. Arzooja	1043	16		lot 247 Sugar Creek Lane Sec. I "Sugar Creek"
Sept 17 1976 7996	"		III, et al.	M. Graham	M. G. Proffitt, et al.	1043	14		lot 141 Sugar Creek Lane Sec. I "Sugar Creek"
Sept 22 1976 9034	"		III, et al.	M. Graham	Cochran & Darby Bldrs	1043	284		"Sugar Creek" Sec. I lot 141 Sugar Creek Lane
Oct 1 1976 10004	"		III, et al.	M. Graham	Cochran & Darby Bldrs	1043	905		"Sugar Creek" Sec. I lot 208 Oak Ridge Ct.
Oct 12 1976 10787	"		III, et al.	M. Graham	Cochran & Darby Bldrs	1044	441		I "Sugar Creek" lot 235 Stone Ridge Rd Sec
Oct 16 1976 10631	"		II, et al.	M. Graham	M. G. Proffitt, et al.	1044	745		"Sugar Creek" Sec. I lot 143 Sugar Creek Lane
Oct 17 1976	"			M. G. et al.	Gilbert A. Jones	1044	747		lot 143 Sugar Creek Lane Sec. I "Sugar Creek"

DIRECT or GRANTOR Index to Deeds — Greenville County, S. C.

(E) REG. U. S. PAT. OFFICE *Chas McCott* County Indexes Since 1888 An Identifying Trade Mark


Open at Proper Tab according to First Letter or Letters of Name and refer to Buff Sub-Index sheet for page reference.

COTT FAMILY NAME INDEX No. 75 © 1949
MADE BY THE COTT INDEX COMPANY, COLUMBUS, OHIO
SOLD BY WALKER, EVANS & COGSWELL CO., CHARLESTON, S.C.

FILE NUMBER DATE OF RECORD	GRANTORS FAMILY NAMES	GIVEN NAMES ABCDEFGHIJ	GIVEN NAMES KLMNO	GIVEN NAMES PQRSTUVWXYZ	GRANTEES	BOOK	PAGE	No. of Acres	BRIEF DESCRIPTION, LOCATION, ETC. (Not Warranted)
11165 Oct. 22, 1976	Proffitt			M. Graham III, et al	Cothran & Darby Bldrs. Inc.	1044	982		Sugar Creek - Sec. I Lot 156 Middle Brook Rd.
11165 Oct. 22, 1976	"			M. Graham III, et al	Cothran & Darby Bldrs. Inc.	1044	984		Sugar Creek - Sec. I Lot 168 White Water Court
11165 Oct. 22, 1976	"			M. Graham III, et al	Cothran & Darby Bldrs. Inc.	1044	986		Sugar Creek - Sec. I Lot 154 Middle Brook Rd.
11165 Oct. 22, 1976	"			M. Graham III, et al	Cothran & Darby Bldrs. Inc.	1044	988		Sugar Creek - Sec. I Lot 155 Middle Brook Rd.
11622 Oct. 28, 1976	"			M. B. Inc.	Jean B. Potter	1045	245		Lot 193 Co. Grey Stone Court & Stone Ridge Rd. Sec. I
"	"			"	"	1045	245		Sugar Creek
11621 Oct. 28, 1976	"			M. Graham, II, et al	M. G. Proffitt, Inc.	1045	243		Ridge Rd. Sec. I Sugar Creek Lot 193 Co. Grey Stone Ct. & Stone
12084 Nov. 1, 1976	"			M. Graham, III, et al	Cothran & Darby Bldrs. Inc.	1045	470		Ridge Ct. Sugar Creek Sec. I Lot 206 Co. Stone Ridge Rd. & Stone
13061 Nov. 12, 1976	"			M. Graham, III, et al	Cothran & Darby Bldrs. Inc.	1046	17		White Water Ct. Sugar Creek Sec. I Lot 165 Co. Stone Ridge Rd. &
15604 Dec. 9, 1976	"			M. Graham III et al	Cothran & Darby Bldrs. Inc.	1047	620		5 tracts Ridge Rd. Sec. I "Sugar Creek"
15736 Dec. 10, 1976	"			M. Graham, III, et al	M. G. Proffitt, Inc.	1047	717		Lot 205 Co. Grey Stone Ct. & Stone
16581 Dec. 20, 1976	"			M. Graham III et al	M. B. Proffitt, Inc.	1048	164		Stone Ridge Rd. Sec. I "Sugar Creek" Lot 178 White Water Court &
16579 Dec. 20, 1976	"			M. B. Inc.	Harold M. Sherman, Jr.	1048	166		Stone Ridge Rd. Sec. I "Sugar Creek" Lot 178 Co. White Water Ct. &
17587 Dec. 30, 1976	"			M. Graham, III, et al	Cothran & Darby Bldrs. Inc.	1048	878		Crack Rd. Sec. I "Sugar Creek" Lot 248 Co. Sugar Creek Inc. & Silver
17550 Dec. 30, 1976	"			M. Graham, III, et al	M. G. Proffitt, Inc.	1048	880		Sugar Creek Lot 208 Brian Creek Rd. Sec. I
18266 Jan. 1, 1977	"			M. Graham, III, et al	M. G. Proffitt, Inc.	1049	287		Sec. I "Sugar Creek" Lot 177 White Water Ct.

DIRECT or GRANTOR Index to Deeds — Greenville County, S. C.

REG. U. S. PAT. OFFICE *Chas McCott* County Indexes Since 1888 An Identifying Trade Mark

 Open at Proper Tab according to First Letter or Letters of Name and refer to Buff Sub-Index sheet for page reference.

COTT FAMILY NAME INDEX No. 75 © 1949
MADE BY THE COTT INDEX COMPANY, COLUMBUS, OHIO
SOLD BY WALKER, EVANS & COBBSWELL CO., CHARLESTON, S.C.

2
(4)

FILE NUMBER DATE OF RECORD	GRANTORS FAMILY NAMES	GIVEN NAMES ABCDEFGH	GIVEN NAMES IJKLMNO	GIVEN NAMES PQRSTUVWXYZ	GRANTEES	BOOK	PAGE	No. of Acres	BRIEF DESCRIPTION, LOCATION, ETC. (Not Warranted)
18261 Jan. 7, 1977	Proffitt		III, etal.	M. Graham	Cathran & Darby Bldrs	1049	293		"Sugar Creek" Sec I Lot 315 Silver Pine Ct
18253 Jan. 7, 1977	"		III, etal.	M. Graham	Cathran & Darby Bldrs	1049	295		Creek" Sec. I Lot 214 Stone Ridge Ct. "Sugar
18261 Jan. 7, 1977	"		III, etal.	M. Graham	Cathran & Darby Bldrs	1049	297		"Sugar Creek" Sec I Lot 204 Grey Stone Ct.
18261 Jan. 7, 1977	"		III, etal.	M. Graham	Cathran & Darby Bldrs	1049	303		"Sugar Creek" Sec I Lot 208 Stone Ridge Ct.
18224 Jan. 7, 1977	"			M. G., Inc.	William E. Cooper, Jr	1049	289		Sec I "Sugar Creek" Lot 177 White Water Ct.
20149 Jan. 31, 1977	"			M. S., Inc.	James S. Bimber	1050	353		"Sugar Creek" Sec I Lot 127 Sugar Creek Lane
20728 Feb. 7, 1977	"		III, etal.	M. Graham	Cathran & Darby Bldrs	1050	633		"Sugar Creek" Sec I Lot 177 White Water Ct
21699 Feb. 16, 1977	"		III, etal.	M. Graham	Cathran & Darby Bldrs	1051	108		Creek" Sec I Lot 195 Grey Stone Ct. "Sugar
21723 Feb. 17, 1977	"		III, etal.	M. Graham	Cathran & Darby Bldrs	1051	163		Stone Ridge Ct. "Sugar Creek" Sec I Lot 348 Co. Stone Ridge Rd +
21974 Feb. 18, 1977	"		III, etal.	M. Graham	M. G. Proffitt, Inc.	1051	304		Ridge Rd. Sec I "Sugar Creek" Lot 172 Co. Oak Ridge Ct. + Stone
21976 Feb. 18, 1977	"			M. G., Inc.	Neal O. Holden, Jr	1051	320		Stone Ridge Rd" Sec I "Sugar Creek" Lot 192 Co. Oak Ridge Ct. +
22418 Feb. 24, 1977	"		III, etal.	M. Graham	Yeatendrup, Inc.	1051	581		"Savem Oaks" Lot 1 Edwards Mill Rd.
23727 Mar. 9, 1977	"			M. S., Inc.	Thomas R. Pitts, etal	1052	370		Sec. I "Sugar Creek" Lot 332 Bear Creek Rd.
23726 Mar. 9, 1977	"		III, etal.	M. Graham	M. G. Proffitt, Inc.	1052	366		Sec. I "Sugar Creek" Lot 332 Bear Creek Rd.
24320 Mar. 15, 1977	"		III, etal.	M. Graham	Cathran & Darby Bldrs	1052	705		Drystone Ct. "Sugar Creek" Sec I Lot 216 Co. Stone Ridge Rd +
24516 Mar. 17, 1977	"		III, etal.	M. Graham	Cathran & Darby Bldrs	1052	923		Rd. "Sugar Creek" Sec. I Lot 209, Co. Stone Ridge Ct. + Stone Ridge

DIRECT or GRANTOR Index to Deeds — Greenville County, S. C.

2

(F) REG. U. S. PAT. OFFICE *Chas McClellan* County Indexes Since 1888 An Identifying Trade Mark

Open at Proper Tab according to First Letter or Letters of Name and refer to Buff Sub-Index sheet for page reference.

COTT FAMILY NAME INDEX No. 75 © 1949
MADE BY THE COTT INDEX COMPANY, COLUMBUS, OHIO
SOLD BY WALKER, EVANS & COGSWELL CO., CHARLESTON, S.C.

FILE NUMBER DATE OF RECORD	GRANTORS FAMILY NAMES	GIVEN NAMES ABCDEFGHIJ	GIVEN NAMES JKLMNO	GIVEN NAMES PQRSTUVWXYZ	GRANTEES	BOOK	PAGE	No. of Acres	BRIEF DESCRIPTION, LOCATION, ETC. (Not Warranted)
25523 Mar. 28, 1917	Profit		Trust for Orthodox Assoc. P.A. by J. A. Wells	Sharing Plan	W. W. Kerlie, Inc.	1053	470		Forest (Sandydale) Lot 47 Nemo Farms "Sugar Creek" Sec. I
26033 Mar. 31, 1917	Profit			III, et al.	M. G. Paffitt, Inc.	1053	781		Lot 14 1/2 Sugar Creek here "Sugar Creek" Sec. I
25909 Mar. 31, 1917	"				M. G. Paffitt, Inc.	1053	747		Lot 176 White Water Ct. "Sugar Creek" Sec. I
25912 Mar. 31, 1917	"				Sam Holcombe, III	1053	757		Lot 176 White Water Ct. "Sugar Creek" Sec. I
26033 Mar. 31, 1917	"				Robert N. Mason et al	1053	794		Lot 14 1/2 Sugar Creek here "Sugar Creek" Sec. I
26171 Apr. 1, 1917	"				Cothran & Darby Bldg. Serv. Inc.	1053	889		Lot 175 White Water Ct. (Glas Lane Rd.)
26668 April 6, 1917	Profit		Commercial Air Condition Service Inc. by Mrs. H. E. Peterson	Sharing Plan	Commercial Air Condition	1054	203		Lots 2 & 3 Hampton Ave. E. W. "Sugar Creek" Sec. I
26737 Apr. 8, 1917	Profit			III, et al.	Cothran & Darby Bldg. et al	1054	336		Lot 180 Oak Ridge Ct. "Sugar Creek" Sec. I
28392 Apr. 22, 1917	Profit		Trust for Orthodox P.A. by J. A. Wells	Sharing Plan	Thomas D. Pawley	1054	727		Lot 308, Brian Creek Rd. "Henderson Forest"
30127 May 6, 1917	Profit			II, et al.	Thomas C. Meacham	1055	136		Lot 41 Dangler Ave. "Sugar Creek" Sec. I
30662 May 12, 1917	"			III, et al.	Cothran & Darby Bldg. et al	1056	147		Lot 210 Stone Ridge Ct. "Sugar Creek" Sec. I
30886 May 13, 1917	"			III, et al.	John C. Harmon, Jr.	1056	431		Lot 303 Silver Creek Rd. "Sugar Creek" Sec. I
30986 May 16, 1917	"			III, et al.	Cothran & Darby Bldg. et al	1056	570		Lot 321 Silver Creek Rd. Meadow Rd. "Sugar Creek" Sec. I
31231 May 11, 1917	"			III, et al.	Cothran & Darby Bldg. et al	1056	626		Lot 123 c.n. Silver Creek Rd. & Sun Brian Creek Dr. "Sugar Creek" Sec. I
31313 May 18, 1917	"			III, et al.	M. G. Paffitt, Inc.	1056	741		Lot 101 Silver Creek Rd. & Sun "Sugar Creek" Sec. I
	"			III, et al.	Cothran & Darby Bldg. et al	1056	790		Lot 161 Meadow Creek Ct.

DIRECT or GRANTOR Index to Deeds — Greenville County, S. C.

REG. U. S. PAT OFFICE *Chas McCott* County Indexes Since 1888 An Identifying Trade Mark

Open at Proper Tab according to First Letter or Letters of Name and refer to Buff Sub-Index sheet for page reference.

COTT FAMILY NAME INDEX No. 75 © 1949
MADE BY THE COTT INDEX COMPANY, COLUMBUS, OHIO
SOLD BY WALKER, EVANS & COGSWELL CO., CHARLESTON, S.C.

2
(G)

FILE NUMBER DATE OF RECORD	GRANTORS FAMILY NAMES	GIVEN NAMES ABCDEFGH	GIVEN NAMES IJKLMNO	GIVEN NAMES PQRSTUWXYZ	GRANTEES	BOOK	PAGE	No. of Acres	BRIEF DESCRIPTION, LOCATION, ETC. (Not Warranted)	
31313 May 18, 1911	Proffitt		III, et al.	M. Graham	done Cochran & Darby Bldg	1056	789		"Sugar Creek" lot 213 Stone Ridge Ct. Sec I	
31313 May 3, 1911			III, et al.	M. Graham	done Cochran & Darby Bldg	1056	800		Silver Creek Rd. sec. I "Sugar Creek" lot 107 on Brian Creek Rd. & Sec. I "Sugar Creek"	
31313 May 3, 1911			III, et al.	M. Graham	done Cochran & Darby Bldg	1056	804		lot 201 Open Stone Ct. Stone Ridge Rd. "Sugar Creek" Sec I	
32407 May 26, 1911					M. G. done	Kenneth J. Quinn	1057	331		lot 205 on Open Stone Ct. & on Brian Creek Rd. & on Meadow Rd.
34237 June 10, 1911				III, et al.	M. Graham	of the city of Goshen Comm. of Public Works	1058	304		Mains, values, etc. Sugar Creek Sec. I "Sugar Creek"
34525 June 14, 1911				III, et al.	M. Graham	M. G. Proffitt, done	1058	482		lot 328 Silver Creek Rd. "Sugar Creek" Sec. I
34934 June 16, 1911				III, et al.	M. Graham	M. G. Proffitt, done	1058	705		lot 194 Open Stone Ct. "Sec. I" Sugar Creek
34935 June 16, 1911					M. G. done	Robert J. Esteppe	1058	709		lot 194 Open Stone Ct. also lot 203 on Brian Creek lots 173 & 221 Sec. I Sugar Creek
34975 June 17, 1911				III, et al.	M. Graham	Cochran & Darby Bldg	1058	784		"Sugar Creek" Sec. I
34974 June 17, 1911				III, et al.	M. Graham	done Cochran & Darby Bldg	1058	786		lot 323 Silver Creek Rd. Creek Sec. I for aug. see on 1034 pg. 597
35787 June 24, 1911				III, et al.	M. Graham	done Cochran & Darby Bldg	1059	192		lot 162 Meadow Creek Ct. Sugar "Sugar Creek" Sec. I
35811 June 24, 1911				III, et al.	M. Graham	M. G. Proffitt, done	1059	231		lot 333 Brian Creek Rd. "Sugar Creek" Sec. I
35813 June 24, 1911					M. G. done	Gary H. Paakey	1059	235		lot 333 Brian Creek Rd. "Sugar Creek" Sec. I
35895 June 27, 1911					M. G. done	Steven J. Lefevre, et al	1059	299		"Sugar Creek" Sec. I lot 191 Oak Ridge Court
35900 June 27, 1911				III, et al.	M. Graham	M. G. Proffitt, done	1059	303		"Sugar Creek" Sec. I lot 191 Oak Ridge Ct.
36541 June 30, 1911				M. G. done	Jacob Luther Paschal	1059	668		lot 420 del. Route 101	

DIRECT or GRANTOR Index to Deeds — Greenville County, S. C.

2
(6)

REG. U. S. PAT. OFFICE *Chas. McCott* County Indexes Since 1888 An Identifying Trade Mark

Open at Proper Tab according to First Letter or Letters of Name and refer to Buff Sub-Index sheet for page reference.

COTT FAMILY NAME INDEX No. 75 © 1949
MADE BY THE COTT INDEX COMPANY, COLUMBUS, OHIO
SOLD BY WALKER, EVANS & COGSWELL CO., CHARLESTON, S.C.

FILE NUMBER DATE OF RECORD	GRANTORS FAMILY NAMES	GIVEN NAMES ABCDEFGHIJ	GIVEN NAMES KLMNOP	GIVEN NAMES QRSTUVWXYZ	GRANTEES	BOOK	PAGE	No. of Acres	BRIEF DESCRIPTION, LOCATION, ETC. (Not Warranted)
1160 Jul. 12, 1977	Proffitt				<i>Older's Inc.</i> M. Graham, III, et al Cothran & Darby	1060	314		"Sugar Creek" Sec. I Lots 165 Meadow Creek et.
1323 July 13, 1977	Proffitt				M. Graham, III, et al M. H. Proffitt, Inc.	1060	477		"Sugar Creek" Sec. I Lot 190 Oak Ridge Court
1330 July 13, 1977	"				M. H. Inc. Wesley C. Mellist, et al	1060	481		"Sugar Creek" Sec. I Lot 190 Oak Ridge Court
2765 Jul. 26, 1977	"				M. Graham, III, et al Cothran & Darby Builders, Inc.	1061	234		"Sugar Creek" Sec. I Lot 166 White Water Court
3660 Aug. 3, 1977	"				M. Graham III et al Cothran & Darby Builders, Inc.	1061	751		Sec. I "Sugar Creek" Lot 196 Gray Stone Ct.
4625 Aug. 18, 1977	"				M. Graham III et al Cothran & Darby Builders, Inc.	1062	327		Creek, Sec. I Lot 217 Gray Stone Ct. "Sugar
4693 Aug. 18, 1977	"				M. Graham III, et al Cothran & Darby Builders, Inc.	1062	355		"Sugar Creek" Sec. I Lot 202 Gray Stone Ct.
4698 Aug. 18, 1977	"				M. Graham III et al Cothran & Darby Builders, Inc.	1062	361		"Sugar Creek" Sec. I Lot 329 Silver Creek Rd.
4046 Aug. 5, 1977	"				M. Graham III, et al Sugar Creek Sec. I Mapt	1	253		Dedication of Road & Streets Dedication of Road & Streets
5047 Aug. 15, 1977	"				M. Graham III et al Cothran & Darby Builders, Inc.	1062	550		"Sugar Creek" Sec. I Lot 191 Gray Stone Ct.
5028 Aug. 15, 1977	"				M. Graham III et al Cothran & Darby Builders, Inc.	1062	579		"Sugar Creek" Sec. I Lot 230 White Water Ct.
6302 Aug. 26, 1977	"				M. Graham III et al Cothran & Darby Builders, Inc.	1063	485		Creek" Sec. I Lot 224 Oak Ridge Ct. "Sugar
6987 Aug. 31, 1977	"				M. H. Inc. et al Loyd H. Boyer	1063	895	3.14	Ass. "Sugar Creek" Sec. I
8069 Sept. 9, 1977	"				M. H., Inc. J. M. Ward, et al	1064	506		Lot 328 Silver Creek Rd.
9082 Sept. 20, 1977	"				M. H. Inc. Herald Fred Moore, et al	1065	177		"Sugar Creek" Sec. I Lot 189 Oak Ridge Ct.
9083 Sept. 20, 1977	"				M. Graham, III et al M. H. Proffitt, Inc.	1065	145		"Sugar Creek" Sec. I Lot 189 Oak Ridge Ct.

DIRECT or GRANTOR Index to Deeds — Greenville County, S. C.

REG. U. S. PAT OFFICE *Chas McCott* County Indexes Since 1888
An Identifying Trade Mark

 Open at Proper Tab according to First Letter or Letters of Name and refer to Buff Sub-Index sheet for page reference.

COTT FAMILY NAME INDEX No. 75 © 1949
MADE BY THE COTT INDEX COMPANY, COLUMBUS, OHIO
SOLD BY WALKER, EVANS & COGSWELL CO., CHARLESTON, S.C.

(H)

FILE NUMBER DATE OF RECORD	GRANTORS FAMILY NAMES	GIVEN NAMES ABCDEFGH	GIVEN NAMES IJKLMNO	GIVEN NAMES PQRSTUVWXYZ	GRANTEES	BOOK	PAGE	No. of Acres	BRIEF DESCRIPTION, LOCATION, ETC. (Not Warranted)
9411 Sept. 23, 1977	Proffitt				Wayne E. Jewell, et al	1065	333		Creek Rd. "Sugar Creek" Sec. I Lot 73 "Silver Creek Rd. + Brian "Sugar Creek" Sec. I
9862 Sept. 27, 1977	"				Cathran & Darby Bldg. Inc.	1065	675		Lot 322 Silver Creek Rd.
10020 Sept. 28, 1977	"				_____	1065	795		Restrictions "Sugar Creek" Map IV Creek "Sec. I" Map III
10134 Sept. 29, 1977	"				M. B. Proffitt, Inc.	1065	842		Lot 327 Silver Creek Rd. "Sugar Creek" Map III
10290 Sept. 30, 1977	"				Stanton N. Belmont, et al	1065	980		Lot 327 Silver Creek Rd. Sec. I
10503 Oct. 3, 1977	"				John W. Bryson The Commissioner of Public Works City of Greenville	1066	53	7.705	Ac. Sec. B Home Top etc. Cliffwood Ct. + Stonehill Ct.
11306 Oct. 10, 1977	"				M. Graham, et al	1066	506		All water lines, mains, valves, "Sugar Creek" Sec. I
11987 Oct. 17, 1977	"				Cathran & Darby Bldg. Inc.	1066	849		Lot 172, White Water Ct. Sec. I "Sugar Creek"
11999 Oct. 17, 1977	"				Cathran & Darby Bldg. Inc.	1066	851		Lot 136, Sugar Creek Lane Sec. I "Sugar Creek"
12000 Oct. 17, 1977	"				Cathran & Darby Bldg. Inc.	1066	853		Lot 138, Sugar Creek Lane Sec. I Map #4 "Sugar Creek"
12001 Oct. 17, 1977	"				Cathran & Darby Bldg. Inc.	1066	855		Lot 324, Silver Creek Rd. "Sugar Creek" Sec. I Map IV
12349 Oct. 20, 1977	"				M. B. Proffitt, Inc.	1067	69		Lot 141, Sugar Creek Lane Sugar Creek Sec. I Map III
12348 Oct. 20, 1977	"				David C. K. Lin, et al	1067	73		Lot 141 Sugar Creek Lane Creek" Sec. I
12826 Oct. 25, 1977	"				M. H. Proffitt, Inc.	1067	283		Lot 181 Oak Ridge Ct. "Sugar Creek" Sec. I Map 2
12827 Oct. 25, 1977	"				Dale A. Fink, et al	1067	287		Lot 181 Oak Ridge Ct. + Brian Creek Rd. Sugar Creek Sec. I
13167 Oct. 28, 1977	"				Marion H. Eldridge, et al	1067	475		Quit Claim Int. Lot 107 Silver Creek

DIRECT or GRANTOR Index to Deeds — Greenville County, S. C.

(H) REG. U. S. PAT. OFFICE *Chas McCott* County Indexes Since 1888 An Identifying Trade Mark


Open at Proper Tab according to First Letter or Letters of Name and refer to Buff Sub-Index sheet for page reference.

COTT FAMILY NAME INDEX No. 75 © 1949
MADE BY THE COTT INDEX COMPANY, COLUMBUS, OHIO
SOLD BY WALKER, EVANS & COGSWELL CO., CHARLESTON, S.C.

FILE NUMBER DATE OF RECORD	GRANTORS FAMILY NAMES	GIVEN NAMES ABCDEFGHIJ	GIVEN NAMES JKLMNOPQ	GIVEN NAMES RSTUVWXYZ	GRANTEES	BOOK	PAGE	No. of Acres	BRIEF DESCRIPTION, LOCATION, ETC. (Not Warranted)
14083 Nov. 4, 1977	Proffitt		III, et al M. Graham		M. H. Proffitt, Inc.	1067	934		"Sugar Creek" Sec. I Lot 326 Silver Creek Rd.
14082 Nov. 4, 1977	"		M. H. Inc.		Joseph J. Walker, et al	1067	938		"Sugar Creek" Sec. I Map III Lot 326 Silver Creek Rd.
14276 Nov. 7, 1977	"		III, et al M. Graham		Gothran + Darby Bldrs. Inc.	1068	18		"Sugar Creek" Sec. I Lot 220 Drystone Ct.
16082 Nov. 23, 1977	"		III, et al M. Graham		Gothran + Darby Bldrs. Inc.	1068	947		"Sugar Creek" Sec. I Lot 213 Stone Ridge Ct. Sec. I
16205 Nov. 25, 1977	"		III, et al M. Graham		Genter, Inc.				7 Parcels Easement reserved.
16522 Nov. 29, 1977	"	<i>consent of Dennis S. Lusk 1976</i>	M. Graham et al	10-15-79 # 12588 sat 68-68-1314	First Fed. S. & L. Ins.	1069	342		Real Prop. Agree. "Sugar Creek" Sec. I Map I Lot 320 Silver Creek Rd.
16530 Nov. 29, 1977	"		III M. Graham et al		Gothran + Darby Bldrs. Inc.	1069	260		"Sugar Creek" Lot 116 Sun Meadow Rd.
16830 Dec. 1, 1977	"		III, et al M. Graham		Gothran + Darby Bldrs. Inc.	1069	440		"Sugar Creek" Lot 218 Hwy Stone Ct. Sec. I
17296 Dec. 6, 1977	"		III, et al M. Graham		Gothran + Darby Bldrs. Inc.	1069	671		"Sugar Creek" Lot 218 Hwy Stone Ct. Sec. I
17814 Dec. 12, 1977	Proffitt			+ Dr. Orthodontic Assoc. P.A. by Joseph A. Walli, Jr. Sharing Plan	W. N. Leche, Inc.	1069	985		Joint (Jerrydale) Lots 5, 6, 10, 29 + 36 Henderson Creek" Sec. I
18342 Dec. 16, 1977	Proffitt		III, et al M. Graham		Gothran + Darby Bldrs. Inc.	1070	278		Lot 325 Silver Creek Rd. "Sugar Map 2 "Sugar Creek"
19038 Dec. 22, 1977	Proffitt		M. Graham, III, et al		M. B. Proffitt, Inc.	1070	654		Lot 227 Oak Ridge Ct. Sec. I Map 2 "Sugar Creek"
19040 Dec. 22, 1977	Proffitt		M. D. Inc.		James J. Manly et al Inc.	1070	658		Lot 227 Oak Ridge Ct. Sec. I Ridge Ct. "Sugar Creek" Sec. I
20612 Jan. 10, 1978	"		M. Graham III, et al		Gothran + Darby Bldrs. Inc.	1071	632		Lot 211 + Lot 210, Stone "Sugar Creek" Sec. I
21189 Jan. 16, 1978	"		M. Graham, III, et al		Gothran + Darby Bldrs. Inc.	1071	991		Lot 137 Sugar Creek Ln. Sec. I "Sugar Creek" Map 3
21403 Jan. 18, 1978	"		M. Graham, III, et al		Jed D. Smith, et al	1072	111		Lot 335 Brown Creek Rd.

DIRECT or GRANTOR Index to Deeds — Greenville County, S. C.

REG. U. S. PAT. OFFICE *Chas McCott* County Indexes Since 1888 An Identifying Trade Mark

 Open at Proper Tab according to First Letter or Letters of Name and refer to Buff Sub-Index sheet for page reference.

COTT FAMILY NAME INDEX No. 75 © 1949
MADE BY THE COTT INDEX COMPANY, COLUMBUS, OHIO
SOLD BY WALKER, EVANS & COGSWELL CO., CHARLESTON, S.C.

FILE NUMBER DATE OF RECORD	GRANTORS FAMILY NAMES	GIVEN NAMES ABCDEFGHIJ	GIVEN NAMES KLMNOP	GIVEN NAMES QRSTUVWXYZ	GRANTEES	BOOK	PAGE	No. of Acres	BRIEF DESCRIPTION, LOCATION, ETC. (Not Warranted)
22497 Jan 30, 1978	Proffitt		III et al M. Abraham		Cathran & Darby Bldrs. Inc.	1072	807		"Sugar Creek" Map 5 Lot 117 "Sun Meadow Rd."
22639 Jan 31, 1978	"		III et al M. Abraham		Cathran & Darby Bldrs. Inc.	1072	882		"Sugar Creek" Map #5 Lot 118 "Sun Meadow Rd."
22542 Jan 31, 1978	"		III et al M. Abraham	etal Paul E. Jr.	Prince E. Cauter	1072	840	8.038	Grave JP. aco. Sec. C, Georgia Rd.
22826 Feb 2, 1978	"		III et al M. Abraham		M. H. Proffitt, Inc.	1073	33		"Sugar Creek" Sec. I Lot 182 Oak Ridge Ct.
22827 Feb 2, 1978	"		M. H. Inc.		Richard P. Parker, et al	1073	37		"Sugar Creek" Sec. I Lot 182 Oak Ridge Ct.
24506 Feb 20, 1978	"		III et al M. Abraham		M. H. Proffitt, Inc.	1073	918		"Sugar Creek" Map No. 5 Lot 119 Sun Meadow Rd.
24962 Feb 24, 1978	"		M. H. Inc.		John A. Sturn, et al	1074	155		"Sugar Creek" Sec. I Lot 334 Briar Creek Rd.
24988 Feb 24, 1978	"		III et al M. Abraham		M. H. Proffitt, Inc.	1074	151		Sec. I "Sugar Creek" Lot 334 Briar Creek Rd.
26413 Mar 9, 1978	"		III et al M. Abraham		Cathran & Darby Bldrs. Inc.	1075	53		Meadow Rd. "Sugar Creek" Map #5 Lots 111, 112, 114 & 115 Sun
26412 Mar 9, 1978	"		III et al M. Abraham		Cathran & Darby Bldrs. Inc.	1075	55		"Sugar Creek" Sec. I Lot 198 Key Stone Court.
27928 Mar 23, 1978	"		III et al M. Abraham		M. H. Proffitt, Inc.	1075	810		"Sugar Creek" Map # 5 Lot 79 Briar Creek Rd. "Sugar
28789 Mar 31, 1978	"		M. H. Inc.		John E. Hale et al	1076	252		"Sugar Creek" Map IV Lot 120 Sun Meadow Rd.
28788 Mar 31, 1978	"		III et al M. Abraham		M. H. Proffitt Inc.	1076	232		"Sugar Creek" Map IV Lot 120 Sun Meadow Rd.
28991 Apr 3, 1978	"		III et al M. Abraham		M. H. Proffitt Inc.	1076	358		"Sugar Creek" Map IV Lot 121 Sun Meadow Rd.
28987 Apr 3, 1978	"		M. H. Inc.		Betty A. Rowland	1076	365		"Sugar Creek" Map IV Lot 121 Sun Meadow Rd. Sugar
30971 Apr 19, 1978	"		III et al M. Abraham		Cathran & Darby Bldrs. Inc.	1077	374		"Sugar Creek" Map IV Lot 122 Sun Meadow Rd. "Sugar

DIRECT or GRANTOR Index to Deeds — Greenville County, S. C.

2

REG. U. S. PAT. OFFICE *Chas McCott* County Indexes Since 1888 An Identifying Trade Mark

Open at Proper Tab according to First Letter or Letters of Name and refer to Buff Sub-Index sheet for page reference.

COTT FAMILY NAME INDEX No. 75 © 1949
MADE BY THE COTT INDEX COMPANY, COLUMBUS, OHIO
SOLD BY WALKER, EVANS & COGSWELL CO., CHARLESTON, S.C.

FILE NUMBER DATE OF RECORD	GRANTORS FAMILY NAMES	GIVEN NAMES ABCDEFGHIJ	GIVEN NAMES KLMNOP	GIVEN NAMES QRSTUVWXYZ	GRANTEES	BOOK	PAGE	No. of Acres	BRIEF DESCRIPTION, LOCATION, ETC. (Not Warranted)
30939 Apr. 19, 1978	Profit			Plan + Trust of Southern Plumbing + Heating Co. Inc.	Mechanical, Inc. Southern Industrial	1077	367		Hills Tp. Lot 37 Apopka Ave. "Pawwood"
31864 Apr. 27, 1978	Profit			Orthodontic Associates, P.A.	Sharing Jerry K. Cooper	1077	918		Lot 5 Laurens Rd.
32500 May 2, 1978	Proffitt			III et al M. Graham	Gothran + Darby Bldrs. Inc.	1078	296		Creek "See I Map 2 Lot 226 Oak Ridge Ct. "Sugar "Sugar Creek"
32834 May 4, 1978	Proffitt			III et al M. Graham	M. H. Proffitt, Inc.	1078	577		Lot 109 Sun Meadow Rd.
34071 May 16, 1978	Proffitt			III et al M. Graham	Cothran + Darby Builders, Inc.	1079	263		5 Tracts
35529 May 29, 1978	Proffitt			III et al M. Graham	Cothran + Darby Builders, Inc.	1079	988		Lot 95 Briar Creek Rd. "Sugar Creek Creek"
35584 May 30, 1978	Proffitt			III et al M. Graham	Gothran + Darby Bldrs. Inc.	1080	21		Lot 102 Briar Creek Rd. "Sugar Creek" Map V
36198 June 2, 1978	Proffitt			M. H., Inc.	Russell J. McKinnon, et al	1080	324		Lot 119 Sun Meadow Rd. "Sugar Creek Creek"
36303 June 2, 1978	Proffitt			III et al M. Graham	Cothran + Darby Builders, Inc.	1080	380		Lot 113 Sun Meadow Rd. "Map 5 Sugar Creek"
36511 June 6, 1978	Proffitt			III et al M. Graham	M. H. Proffitt, Inc.	1080	546		Lot 110 Sun Meadow Rd. "Map 5 Sugar Creek"
36515 June 6, 1978	Proffitt			M. H., Inc.	John S. Keep	1080	550		Lot 110 Sun Meadow Rd "Map 5 Sugar Creek"
37400 June 13, 1978	Proffitt			Ind + Tr et al Paul E. Jr.	Georgeal. Wike, Jr. et al	1080	475		Just Agree. Creek"
37485 June 14, 1978	Proffitt			M. H. Inc.	William B. Drury, et al	1081	189		Lot 77 Briar Creek Rd. "Sugar Creek" Map V
37737 June 15, 1978	Proffitt			M. H. + Co. Inc.	J. Gordon Orr, et al	1081	315		Lot 103 Briar Creek Rd. "Sugar Creek" Map V
37738 June 15, 1978	Proffitt			et al M. Graham, III	M. H. Proffitt, Inc.	1081	316		Lot 103 Briar Creek Rd. "Sugar Creek" Map V
38469 June 22, 1978	Proffitt			et al M. Graham, III	M. H. Proffitt, Inc.	1081	724		Lot 104 Briar Creek Rd. "Sugar Creek"

DIRECT or GRANTOR Index to Deeds — Greenville County, S. C.

REG. U. S. PAT OFFICE *Chester McCott* County Indexes Since 1888 An Identifying Trade Mark

Open at Proper Tab according to First Letter or Letters of Name and refer to Buff Sub-Index sheet for page reference.

COTT FAMILY NAME INDEX No. 75 © 1949
MADE BY THE COTT INDEX COMPANY, COLUMBUS, OHIO
SOLD BY WALKER, EVANS & COGSWELL CO., CHARLESTON, S.C.

(J)

FILE NUMBER	GRANTORS FAMILY NAMES	GIVEN NAMES ABCDEFGHIJ	GIVEN NAMES KLMNO	GIVEN NAMES PQRSTUVWXYZ	GRANTEES	BOOK	PAGE	No. of Acres	BRIEF DESCRIPTION, LOCATION, ETC. (Not Warranted)
DATE OF RECORD									
38466 June 22, 1978	Proffitt			M. H. Inc.	Neall O. Holder, Jr. et al	1081	734		Creek "Map V" Lot 104 Briar Creek Rd. "Sugar
39358 June 29, 1978	Proffitt			M. Graham et al	City of Greenville	1082	197		Easement Map V
39432 June 30, 1978	Proffitt			M. Graham et al	Cothran + Darby Builders Inc.	1082	235		Lot 89 Sugar Creek Ct. "Sugar Creek"
39536 June 30, 1978	Proffitt			M. Graham III	M. H. Proffitt, Inc.	1082	258		Map II Sec I Lot 140 Sugar Creek Lane "Sugar Creek"
39530 June 30, 1978	Proffitt			M. H. Inc.	Ronald B. Funk, et al	1082	262		Sec I Map IV Lot 140 Sugar Creek Lane "Sugar Creek"
39564 June 30, 1978	Proffitt			M. Graham III et al	Cothran + Darby Builders Inc.	1082	298		Map V Lot 105 Briar Creek Rd. "Sugar Creek"
174 July 3, 1978	Proffitt			M. Graham III et al	M. H. Proffitt, Inc.	1082	414		Map V Lot 98 Briar Creek Rd. "Sugar Creek"
175 July 3, 1978	Proffitt			M. H., Inc.	Kenneth C. Wolf, et al	1082	418		Map V Lot 98 Briar Creek Rd. "Sugar Creek"
282 July 5, 1978	Proffitt			M. Graham III et al	M. H. Proffitt, Inc.	1082	478		"Sugar Creek" Map II Lot 983 Oak Ridge Ct. Sec. I
276 July 5, 1978	Proffitt			M. H. Inc.	Ralph John Gimpersman et al	1082	491		Creek "Sec. I Map II" Lot 183 Oak Ridge Ct. "Sugar
302 July 5, 1978	Proffitt			M. Graham III et al	Cothran + Darby Bldrs. Inc.	1082	506		Creek "Map V" Lot 97 Briar Creek Rd. "Sugar
300 July 5, 1978	Proffitt			M. Graham III et al	Cothran + Darby Bldrs. Inc.	1082	510		Creek "Map V" Lot 100 Briar Creek Rd. "Sugar
297 July 5, 1978	Proffitt			M. Graham III et al	Cothran + Darby Bldrs. Inc.	1082	514		Creek "Map V" Lot 66 Sugar Creek Rd. "Sugar
295 July 5, 1978	Proffitt			M. Graham III et al	Cothran + Darby Bldrs. Inc.	1082	519		Creek "Map V" Lot 96 Briar Creek Rd. "Sugar
294 July 5, 1978	Proffitt			M. Graham III et al	Cothran + Darby Bldrs. Inc.	1082	522		Creek "Map V" Lot 101 Briar Creek Rd. "Sugar
1404 July 14, 1978	Proffitt			M. Graham III et al	Cothran + Darby Bldrs. Inc.	1083	149		Map V Lot 91 Sugar Creek Ct. "Sugar Creek"

DIRECT or GRANTOR Index to Deeds — Greenville County, S. C.

(J) REG. U. S. PAT OFFICE *Chas McCott* County Indexes Since 1888 An Identifying Trade Mark

Open at Proper Tab according to First Letter or Letters of Name and refer to Buff Sub-Index sheet for page reference.

COTT FAMILY NAME INDEX No. 75 © 1949 MADE BY THE COTT INDEX COMPANY, COLUMBUS, OHIO SOLD BY WALKER, EVANS & COGSWELL CO., CHARLESTON, S.C.

FILE NUMBER DATE OF RECORD	GRANTORS FAMILY NAMES	GIVEN NAMES ABCDEFGHIJ	GIVEN NAMES JKLMNO	GIVEN NAMES PQRSTUVWXYZ	GRANTEES	BOOK	PAGE	No. of Acres	BRIEF DESCRIPTION, LOCATION, ETC. (Not Warranted)
1416 July 14, 1978	Proffitt		^{et al} M. Graham III		Cottran + Darby Builders, Inc	1083	157		Creek Map II Lot 75 Brian Creek Rd. "Sugar
1486 July 14, 1978	"		M. Graham III	et al	Sugar Creek map 6		286		Statement of Dedication of Cliffwood Lane, Cliffwood Court and Stonehill Court map I Lot 84 Brian Creek Rd. "Sugar Creek" Map II Lot 109 Sun Meadow Rd. "Sugar Creek"
							286		
							286		
1529 July 11, 1978	Proffitt		M. Graham III	et al	Cottran + Darby Builders, Inc.	1083	411		
2429 July 24, 1978	Proffitt		M. G., Inc.		Bruce King, et al	1083	696		
3179 July 31, 1978	Proffitt		<i>Cancelled - Court order 8-31-87, Deed BK 1173-1413 Donnie S. Lankersley #5243 Cancelled 7-12-83 # 1034 of 1192-89</i>	Paul E., Jr.	Larry D. Smith, et al	1084	236		Land Sales Contract.
3179 July 31, 1978	Proffitt		<i>Donnie S. Lankersley</i>	Paul E., Jr.	Daugherty, G. Crisp, et al	1084	381		Land Sales Contract
3179 July 31, 1978	Proffitt			Paul E., Jr.	Ralph W. Hester, et al	1084	383		Land Sales Contract
3179 July 31, 1978	Proffitt			Paul E., Jr.	Raymond Darnell, et al	1084	385		Land Sales Contract
4711 Aug. 11, 1978	Proffitt		^{et al} M. Graham, III		M. G. Proffitt, Inc.	1085	160		Creek Map II Lot 80 Brian Creek Rd. "Sugar
4712 Aug. 11, 1978	Proffitt		M. G., Inc.		James R. Arnsome, et al	1085	163		Creek Map II Lot 80 Brian Creek Rd. "Sugar
5051 Aug. 16, 1978	Proffitt		^{et al} M. Graham, III		Cottran + Darby Builders, Inc.	1085	347		Creek Map II Lot 92 Brian Creek Rd. "Sugar
5173 Aug. 16, 1978	Proffitt		^{et al} M. Graham, III		Cottran + Darby Builders, Inc.	1085	403		Creek Map II Lot 94 Brian Creek Rd. "Sugar
6035 Aug. 24, 1978	Proffitt		^{et al} M. Graham, III		M. G. Proffitt, Inc.	1086	35		Creek Map II Lot 85 Brian Creek Rd. + Sugar Creek
6054 Aug. 24, 1978	Proffitt		M. G., Inc.		Jack Larry Williamson, et al	1086	38		Map II Lot 85 Brian Creek Rd. "Sugar Creek"
6129 Aug. 24, 1978	Proffitt		^{et al} M. Graham, III		Cottran + Darby Builders, Inc.	1086	67		Map I Lot 83 Brian Creek Rd. "Sugar Creek"

DIRECT or GRANTOR Index to Real Estate Deeds -- Greenville County, S. C.

Open at Proper Tab according to First Letter or Letters of Name and refer to Buff Sub-Index sheet for page reference.

(K)

KETA PRINTING CO., GREENVILLE, S. C.

FILE NUMBER	GRANTORS FAMILY NAMES	GIVEN NAMES ABCDEFGH	GIVEN NAMES IJKLMNO	GIVEN NAMES PQRSTUVWXYZ	GRANTEES	BOOK	PAGE	NO. OF ACRES	BRIEF DESCRIPTION, LOCATION, ETC. (NOT WARRANTED)
7058	Proffitt		III et al M. Graham		Cottrian + Darby Builders Inc.	1086	604		Map V Lot 349 Brian Creek Rd. "Sugar Creek"
Sept. 1, 1978									
7777	Proffitt		III et al M. Graham		Cottrian + Darby Builders Inc.	1086	989		Map V Lot 82 Brian Creek Rd. "Sugar Creek"
Sept. 8, 1978									
10827	Proffitt		III et al M. Graham		E. Morris Hawks, et al	Re - Record 1089	296		Re - Record Lot 131 Sugar Creek Lane Sec. I "Sugar"
Oct. 5, 1978									
11075	Proffitt			Paul E. Jr.	Mark D. Griep, et al	1089	485		Land Sales Contract
Oct. 6, 1978									
11259	Proffitt			Paul E. et al	George J. Hall, et al	1089	568	2	W. Hall Ceres Fork Shoals Rd. Prop. of Faye
Oct. 9, 1978									
11258	Proffitt			Paul E. et al	William J. Webb	1089	569	4.5	J. Webb Ceres Fork Shoals Rd. Prop. of William
Oct. 9, 1978									
13118	Proffitt			Paul E. et al	Raphael J. Vargas Co.	1090	643		Julian Hopkins Prop. Oaklawn Tp. Tract 5 = 6.59 Acs. Fork Shoals Rd.
Oct. 27, 1978									
13256	Proffitt			Paul E. et al	Central Mutual Insurance	1090	702		Tract 2 = 6.55 Acs. Fork Shoals Rd.
Oct. 27, 1978									
13281	Proffitt		III et al M. Graham		M. H. Proffitt, Inc.	1090	724		"Sugar Creek" Map II Lot 63 Sugar Creek Rd.
Oct. 30, 1978									
13280	Proffitt		M. H., Inc.		James H. Frazier, et al	1090	728		"Sugar Creek" Map II Lot 63 Sugar Creek Rd. "Sugar"
Oct. 30, 1978									
13631	Proffitt		III et al M. Graham		Cottrian + Darby Builders Inc.	1091	32		"Sugar Creek" Map II Lot 87 Sugar Creek Ct. "Sugar"
Nov. 1, 1978									
14221	Proffitt			+ Trust, Antioch Assoc., P.C., Joseph A. Wells et al	Charles Raymond Kuntch, et al	1091	386		Lot 60 Meredith Ln. "Henderson Trst."
Nov. 6, 1978									
15610	Proffitt		III et al M. Graham		M. H. Proffitt, Inc.	1092	272		"Sugar Creek" Map II Lot 188 Oak Ridge Ct. Sec. I
Nov. 20, 1978									
16019	Proffitt			+ Trust of Carolina, Platino + Stampers et al	Caroline Platino Co., Inc.	1092	463		Lease
Nov. 22, 1978									
16296	Proffitt		III et al M. Graham		_____	1092	609		Restrictive + Protective Covenants
Nov. 27, 1978									
"	"	"	"	"	_____	1092	609	"	for Sugar Creek Subd. (Lots 351 thru 383) Maps No. 6 Sec. I

DIRECT or GRANTOR Index to Real Estate Deeds -- Greenville County, S. C.

(K)

Open at Proper Tab according to First Letter or Letters of Name and refer to Buff Sub-Index sheet for page reference.

KAY PRINTING CO., GREENVILLE, S. C.

FILE NUMBER DATE OF RECORD	GRANTORS FAMILY NAMES	GIVEN NAMES ABCDEFGHIJ	GIVEN NAMES JKLMNOPQ	GIVEN NAMES RSTUVWXYZ	GRANTEES	BOOK	PAGE	NO. OF ACRES	BRIEF DESCRIPTION, LOCATION, ETC. (NOT WARRANTED)
16386 Nov. 28, 1978	Proffitt		III et al M. Graham,		M.H. Proffitt, Inc.	1092	638		Creek" Lot 78 Brian Creek Rd. "Map I Sugar Creek"
16388 Nov. 28, 1978	"		M. H., Inc.		John Edmond Walton	1092	641		Lot 18 Brian Creek Rd. "Map I Sugar Creek"
16495 Nov. 29, 1978	"		III et al M. Graham		Cottrhan + Darby Bldrs. Inc.	1092	693		Lot 65 Sugar Creek Rd. "Sugar Creek" Map I
16714 Nov. 30, 1978	"		III et al M. Graham		M. H. Proffitt, Inc.	1092	809		Lot 61 Sugar Creek Rd. "Sugar Creek" Map I
16714 Nov. 30, 1978	"		III et al M. Graham		M. H. Proffitt, Inc.	1092	823		Lot 62 Sugar Creek Rd. "Sugar Creek" Map I
16758 Dec. 1, 1978	"		III et al M. Graham,		Cottrhan + Darby Bldrs. Inc.	1092	892		Lot 74 Brian Creek Rd. "Sugar Creek" Sugar Creek"
17048 Dec. 4, 1978	"		III et al M. Graham,		Cottrhan + Darby Bldrs. Inc.	1093	98		Lot 352 Cliffwood Lane "Map VI Creek"
17048 Dec. 4, 1978	"		III et al M. Graham,		Cottrhan + Darby Bldrs. Inc.	1093	109		Lot 351 Sugar Creek Rd. "Map VI Sugar Creek"
17048 Dec. 4, 1978	"		III et al M. Graham,		Cottrhan + Darby Bldrs. Inc.	1093	112		Lot 353 Cliffwood Lane "Map VI Sugar Creek"
17048 Dec. 4, 1978	"		III et al M. Graham,		Cottrhan + Darby Bldrs. Inc.	1093	115		Lot 354 Cliffwood Lane "Map VI Sugar Creek"
17048 Dec. 4, 1978	"		III et al M. Graham,		Cottrhan + Darby Bldrs. Inc.	1093	103		Map VI " Lot 355 Cliffwood Lane "Sugar Creek Creek"
17048 Dec. 4, 1978	"		III et al M. Graham,		Cottrhan + Darby Bldrs. Inc.	1093	106		Lot 86 Sugar Creek Rd. "Map V Sugar Creek"
17218 Dec. 5, 1978	"		III et al M. Graham		M. H. Proffitt, Inc.	1093	210		Map I Lot 99 Brian Creek Rd. "Sugar Creek"
17214 Dec. 5, 1978	"		M. H., Inc.		Harry H. McDonald, et al	1093	213		Map I Lot 99 Brian Creek Rd. "Sugar Creek"
17902 Dec. 12, 1978	"		III et al M. Graham		M. H. Proffitt, Inc.	1093	615		Creek" Map I Lot 64 Sugar Creek Rd. "Sugar Creek" Map I
17901 Dec. 12, 1978	"		M. H., Inc.		Russell C. Lask	1093	618		Lot 64 Sugar Creek Rd. "Sugar Creek" Map I

DIRECT or GRANTOR Index to Deeds — Greenville County, S. C.

Open at Proper Tab according to First Letter or Letters of Name and refer to Buff Sub-Index sheet for page reference.

KEYS PRINTING CO., GREENVILLE, S. C.

(L)

FILE NUMBER	GRANTORS FAMILY NAMES	GIVEN NAMES ABCDEFGHIJ	GIVEN NAMES KLMNOP	GIVEN NAMES QRSTUVWXYZ	GRANTEES	BOOK	PAGE	No. of Acres	BRIEF DESCRIPTION, LOCATION, ETC. (Not Warranted)
DATE OF RECORD									
18471 Dec. 18, 1978	Proffitt		III, et al M. Graham		Inc. Gothran + Darby Bldrs.	1093	940		Same "Sugar Creek" Map VI Lots 356, 360, 369 + 378 Clifwood see deed Bk. 1089 pg. 569
18731 Dec. 20, 1978	"			Paul E. et al	William S. Welch	Re-Knew 1094	117	4.5	Acres Jack Shoals Rd. for Orig. Creek
18771 Dec. 21, 1978	"		III, et al M. Graham		M. G. Proffitt, Inc.	1094	154		Lot 77 Brian Creek Rd. "Map VI Sugar Creek"
18772 Dec. 21, 1978	"		M. G., Inc.		Charles R. Bayne, et al	1094	159		Lot 77 Brian Creek Rd. "Map VI Sugar Creek" Map VI
19139 Dec. 27, 1978	"		III, et al M. Graham		M. G. Proffitt, Inc.	1094	314		Lot 365 Clifwood Ct. "Sugar Creek" Map VI
19138 Dec. 27, 1978	"		III, et al M. Graham		M. G. Proffitt, Inc.	1094	319		Lot 372 Clifwood Lane "Sugar Creek" Map VI
19917 Jan. 4, 1979	"		III, et al M. Graham		Inc. Gothran + Darby Bldrs.	1094	805		Lot 88 Sugar Creek Ct. Map VI "Sugar Creek"
20600 Jan. 11, 1979	"		III, et al M. Graham		Inc. Gothran + Darby Bldrs.	1095	192		Lot 361 Clifwood Ct. Map VI "Sugar Creek"
20599 Jan. 11, 1979	"		III, et al M. Graham		Inc. Gothran + Darby Bldrs.	1095	193		Lot 363 Clifwood Ct. Map VI "Sugar Creek"
20607 Jan. 11, 1979	"		III, et al M. Graham		Inc. Gothran + Darby Bldrs.	1095	194		Lot 362 Clifwood Ct. Map VI Map VI
20668 Jan. 12, 1979	"		III, et al M. Graham		Inc. Gothran + Darby Bldrs.	1095	270		Lot 60 Sugar Creek Rd. "Sugar Creek" Map VI
20668 Jan. 12, 1979	"		III, et al M. Graham		Inc. Gothran + Darby Bldrs.	1095	272		Lot 359 Clifwood Ct. "Sugar Creek" "Sugar Creek" Map VI
20699 Jan. 12, 1979	"		III, et al M. Graham		Inc. Gothran + Darby Bldrs.	1095	285		Lots 377, 379, 380 Stonehill Ct. Map VI
22329 Jan. 30, 1979	"		III, et al M. Graham		Inc. Gothran + Darby Bldrs.	1096	233		Lot 368 Clifwood Ct. "Sugar Creek" Map VI
22278 Jan. 30, 1979	"		III, et al M. Graham		M. G. Proffitt, Inc.	1096	252		Lot 364 Clifwood Ct. "Sugar Creek" Creek" Map VI
23193 Feb. 9, 1979	"		M. G., Inc.		R. Bruce Hasbelle, et al	1096	712		Lot 61 Sugar Creek Rd. "Sugar Creek"

DIRECT or GRANTOR Index to Deeds — Greenville County, S. C.

(L)

Open at Proper Tab according to First Letter or Letters of Name and refer to Buff Sub-Index sheet for page reference.

KEYS-PRINTING CO., GREENVILLE, S. C.

FILE NUMBER DATE OF RECORD	GRANTORS FAMILY NAMES	GIVEN NAMES ABCDEFGHIJ	GIVEN NAMES JKLMNO	GIVEN NAMES PQRSTUVWXYZ	GRANTEES	BOOK	PAGE	No. of Acres	BRIEF DESCRIPTION, LOCATION, ETC. (Not Warranted)
23312 Feb. 9, 1979	Proffitt			et al M. Graham, III	inc. Gothran + Darby Bldrs.	1096	755		Creek Map VI Lot 367 Cliffwood Ct. "Sugar Creek" Map VI
23758 Feb. 15, 1979	"			et al M. Graham, III	inc. Gothran + Darby Bldrs.	1097	28		Lot 76 Brian Creek Rd. "Sugar Map VI"
24865 Feb. 28, 1979	Proffitt			M. H. Inc.	Lloyd E. Hartsell, Jr., et al	1097	563		Lot 365 Cliffwood Ct. "Sugar Creek Creek" Map VI
26206 Mar. 14, 1979	Proffitt			M. H. Inc.	Jerry A. Reid, et al	1098	328		Lot 372 Cliffwood Lane "Sugar Creek Road for Public Use Statement of Dedication of Sugar
27004 Mar. 21, 1979	"			M. Graham, III et al	Sugar Creek Map 7 The City of Greenville	1	303		Dedication Book
26872 Mar. 28, 1979	Proffitt			M. Graham, III et al	Commissioners of Public Works	1098	893		Water Lines, mains, valves, etc. Sugar Creek Ln. Sugarwood Ct. + Berrywood Ct. "Sugar Creek"
26933 Mar. 21, 1979	Proffitt			M. Graham, III et al	" " "	1098	893		Sugar Creek Map VII, Lots 1 thru 39 + 384, 385 + 386 Restrictive + Protective Covenants for "Sugar Creek"
27644 Mar. 27, 1979	Proffitt			M. H. Inc.	Charles H. Huether, et al	1099	309		Lot 62 Sugar Creek Rd. Map II Creek"
28578 Apr. 3, 1979	Proffitt			M. H. Inc.	Earl D. Whitney, et al	1099	798		Lot 364 Cliffwood Ct. "Map VI Sugar Ln. "Sugar Creek" Map VI
28955 Apr. 6, 1979	Proffitt			M. Graham, III et al	M. H. Proffitt, Inc.	1100	24		Lot 377 Cor. Cliffwood Ct. + Cliffwood Ln. "Sugar Creek" Map VI
28956 Apr. 6, 1979	Proffitt			M. H. Inc.	Bobline J. Sloan	1100	28		Lot 379 Cor. Cliffwood Ct. + Cliffwood
29326 Apr. 10, 1979	"			Paul E. J. Associates, P.A.	Salvatore C. Riaccone et al Associates, P.A.	1100	271		Land Sale Contract
29593 Apr. 12, 1979	Proffitt			+ Trust of Riverside Family Practice Sharing Plan	Riverside Family Practice	1100	388		Lot 1 Professional Park - On Cleveland "Sugar Creek"
32090 May 3, 1979	Proffitt			et al M. Graham, III	Karl B. Gornall, et al	1101	727		Lot (Pt. Lot 135) Sugar Creek Ln.
32275 May 4, 1979	Proffitt			et al M. Graham, III	Gothran + Darby Bldrs. Inc.	1101	810		"Sugar Creek" Lot 70 Sugar Creek Rd. Map 3 Inc. To

DIRECT or GRANTOR Index to Deeds — Greenville County, S. C.

Open at Proper Tab according to First Letter or Letters of Name and refer to Buff Sub-Index sheet for page reference.

KEYS PRINTING CO., GREENVILLE, S. C.

(M)

FILE NUMBER	GRANTORS FAMILY NAMES	GIVEN NAMES ABCDEFGH	GIVEN NAMES IJKLMNO	GIVEN NAMES PQRSTUVWXYZ	GRANTEES	BOOK	PAGE	No. of Acres	BRIEF DESCRIPTION, LOCATION, ETC. (Not Warranted)
32916 May 10, 1979	Profit	of Moon + Freeman	Heating + Air Cond.	McMullan, P. Barbara P.	Barbara P. McMullan, et al	1102	196		Pt. lots 4+5 Cedar Lane Rd.
32917 May 10, 1979	Profit	of Moon + Freeman	Heating + Air Cond.	McMullan, P. Barbara P.	Barbara P. McMullan, et al	1102	197		Pt lots 4+5 Cedar Lane Rd.
33123 May 14, 1979	Proffitt			et al M. Graham, III	M. G. Proffitt, Inc.	1102	398		"Sugar Creek" Lot 390 Cliffwood Ct. Map VI
33122 May 14, 1979	Proffitt			M. G. Inc.	C. Bruce Buchanan, et al	1102	399		"Sugar Creek" Lot 370 Cliffwood Ct. Map VI
33999 May 24, 1979	Proffitt			et al M. Graham, III	Cothran + Darby Builders, Inc.	1102	961		"Sugar Creek" Map 7 Lot 387 "Sugar Creek Ln."
35135 May 30, 1979	Proffitt			et al M. Graham, III	M. G. Proffitt, Inc.	1103	621		"Sugar Creek" Lot 366 Cliffwood Ct. "Map VI
35134 May 30, 1979	Proffitt			M. G., Inc.	James E. Musacchia, Jr. et al	1103	622		"Sugar Creek" Lot 366 Cliffwood Ct. "Map VI
35244 May 30, 1979	Proffitt			et al M. Graham, III	Cothran + Darby Builders, Inc.	1103	631		Map VI Lot 375 Sugar Creek Rd. "Sugar Creek
35690 June 4, 1979	Proffitt			et al M. Graham, III	Cothran + Darby Builders, Inc.	1103	929		"Sugar Creek" Lot 40 Sugar Creek Rd. Map 3 Sec. I
36012 June 5, 1979	Proffitt			et al M. Graham, III	Western Carolina Regional	1104	188		Bluey Authority Right of way (538.7 - 1-32)
37422 June 18, 1979	Proffitt			et al M. Graham, III	Cothran + Darby Builders, Inc.	1104	959		Lot 376 Sugar Creek Rd, Sugar Creek Map VI
38188 June 25, 1979	Proffitt			et al M. Graham, III	M. G. Proffitt, Inc.	1105	391		Map I Lot 67 Sugar Creek Rd. Sugar Creek
38193 June 25, 1979	Proffitt			et al M. Graham, III	M. G. Proffitt, Inc.	1105	392		Map VI Lot 373 Cliffwood Ln Sugar Creek
38192 June 25, 1979	Proffitt			M. G., Inc.	Robert H. Heiler, et al	1105	393		Map V Lot 67 Sugar Creek Rd. Sugar Creek
38488 June 27, 1979	Proffitt			Paul E	Thomas A. Dennison, et al	1105	539		Lot E. Tallulah Dr.
38902 June 29, 1979	Proffitt			et al M. Graham, III	Cothran + Darby Builders, Inc.	1105	725		"Sugar Creek" Map VI Lot 381 Stonehill Ct. Map VI
38631 June 27, 1979	Profit	of J. W. Haynsworth, Baird + Knapp L. Haynsworth, Jr.		et al Sharing Plan	Belder Creek Dev. Co	1105	560	255.5	Acres "Belder Creek Proj" also

DIRECT or GRANTOR Index to Deeds — Greenville County, S. C.

2

(M)

Open at Proper Tab according to First Letter or Letters of Name and refer to Buff Sub-Index sheet for page reference.

KEYS PRINTING CO., GREENVILLE, S. C.

FILE NUMBER DATE OF RECORD	GRANTORS FAMILY NAMES	GIVEN NAMES ABCDEFGHIJ	GIVEN NAMES KLMNOPQ	GIVEN NAMES RSTUVWXYZ	GRANTEES	BOOK	PAGE	No. of Acres	BRIEF DESCRIPTION, LOCATION, ETC. (Not Warranted)
172 July 2, 1979	Proffitt			M. H. Inc.	Marshall M. McCoy, et al	1105	920		Creek Map II Lot 373 Clifwood Ln. "Sugar
2873 July 25, 1979	Proffitt			M. Graham, III et al	Cottrhan + Darby Bldrs.	1107	762		Creek Ln. Map III "Sugar Creek" Lot 39 Berrywood Ct. + Sugar
3231 July 27, 1979	Proffitt			M. Graham, III et al	M. H. Proffitt, Inc.	1108	54		Sugar Creek Rd. "Sugar Creek" Map 6 Lot 374 Cor. Clifwood Ln. +
3232 July 27, 1979	Proffitt			M. H., Inc.	Alan H. Davies, et al	1108	55		Sugar Creek Rd. "Sugar Creek" Map 6 Lot 374 Cor. Clifwood Ln. +
3324 July 30, 1979	Proffitt			M. H. Inc.	Frank R. Beaudine, Jr. et al	1108	123		Creek" Sec. I Lot 188 Oak Ridge Ct. "Sugar
3705 July 31, 1979	Proffitt			M. Graham, III et al	Cottrhan + Darby Bldrs.	1108	257		"Sugar Creek" Lot 34 Berrywood Ct. Map VII
3617 July 31, 1979	Proffitt			Paul E. Jr. et al	Dennis C. Ross, et al	1108	238	2.510	Acres. Creek Map II
4619 Aug 7, 1979	Proffitt			M. Graham, III et al	Cottrhan + Darby Bldrs.	1108	870		Lot 35 Berrywood Ct. "Sugar
5023 Aug 10, 1979	Proffitt			M. Graham, III et al	Cottrhan + Darby Bldrs.	1109	116		Creek" Lot 3 Sugar Creek Lane" Map VII Sugar
5556 Aug 16, 1979	Proffitt			M. Graham, III et al	Cottrhan + Darby Bldrs.	1109	460		Creek Map III Lot 33 Berrywood Ct. "Sugar
5931 Aug 20, 1979	Proffitt			M. Graham, III et al	M. H. Proffitt, Inc.	1109	693		"Sugar Creek" Map II Lot 139 Sugar Creek Lane Sec. I
5930 Aug 20, 1979	Proffitt			M. H., Inc.	Edgar J. Curtis, et al	1109	674		Creek" Sec. I Map IV Lot 139 Sugar Creek Lane "Sugar
6285 Aug 22, 1979	Proffitt			M. H. Inc.	David B. Richardson et al	1109	891		Hills" Sec. I-A Lot 20 Devonshire Lane "Northwood
6611 Aug 24, 1979	Proffitt			M. H. Graham, III et al	M. H. Proffitt, Inc.	1110	42		Creek" Map III Lot 37 Berrywood Ct. "Sugar
6613 Aug 24, 1979	Proffitt			M. H. Inc.	Ronald L. Dickel et al	1110	43		Creek" Map VII Lot 37 Berrywood Ct. "Sugar
6744 Aug 28, 1979	Proffitt			M. Graham, III et al	Cottrhan + Darby Bldrs. Inc.	1111	257		Map II Lot 382 Stone Hill Ct. "Sugar Creek"

DIRECT or GRANTOR Index to Real Estate Deeds -- Greenville County, S. C.

☞ Open at Proper Tab according to First Letter or Letters of Name and refer to Buff Sub-Index sheet for page reference.

(N)

LEYS PRINTING CO., GREENVILLE, S. C.

FILE NUMBER	GRANTORS FAMILY NAMES	GIVEN NAMES ABCDEFGH	GIVEN NAMES IJKLMNO	GIVEN NAMES PQRSTUWXYZ	GRANTEES	BOOK	PAGE	No. OF ACRES	BRIEF DESCRIPTION, LOCATION, ETC (NOT WARRANTED)
DATE OF RECORD									
7192 Aug. 29, 1979	Proffitt				Trust, Orthodontic Assn. P.A. by Joseph A. Wells, D.D. Sharing Plan Winsor E. Carpenter	1110	393		Forest Lot 9 Blenda Lane "Henderson"
7190 Aug. 29, 1979	"				Trust, Orthodontic Assn. P.A. by Joseph A. Wells, D.D. " " Winsor E. Carpenter	1110	392		Forest Lot 7 Blenda Lane "Henderson"
7461 Aug. 31, 1979	Proffitt				et al M. Graham, III Gothran + Darby Bldrs	1110	544		"Sugar Creek" Lot 9 Sugar Creek Ln. Map VII
7903 Sept. 5, 1979	Proffitt				M. H., Inc. Jr., et al John Lawrence Librinski	1110	772		Lot 62 "Cohanticlear" Prop. - Fork Shoak Rd.
9001 Sept. 14, 1979	Proffitt				et al Paul E., Jr. Jean H. Chapman, et al	1111	532		Lot 6-6.67 Acres "Julian Hopkins" Creek" map 7
9637 Sept. 20, 1979	Proffitt				et al M. Graham, III Gothran + Darby Bldrs	1111	913		Lot 38 Berrywood Ct. "Sugar Creek" Map VII
10316 Sept. 26, 1979	Proffitt				et al M. Graham, III Gothran + Darby Bldrs	1112	245		Lot 384 Sugar Creek Lane "Sugar Creek" Map VII
10647 Sept. 27, 1979	Proffitt				Plan + Trust of Ashgrove, Bro. Inc. Conditioning Co. of S.C. et al by Russell C. Ashmore, Jr. + Sharing General Heating + Air	1112	455	8.85	Acc. Mauldin Rd. Dixie County
11416 Oct. 4, 1979	Proffitt				M. Graham, III et al Sugar Creek Sec. II map I		330		Dedication: Bond
11564 Oct. 5, 1979	Proffitt				Plan + Trust of Carolina Plating + Stamping Co., Inc. Sharing William H. Maness, et al	1113	47	47.7	Acres Hwy 25 Sugar Creek Ln. "Sugar Creek" map 7
12555 Oct. 15, 1979	Proffitt				M. Graham, III et al M. B. Proffitt, Inc.	1113	571		Lot 30 Cor. Berrywood Ct. + Creek" Map 7
12560 Oct. 15, 1979	Proffitt				M. Graham, III et al M. B. Proffitt, Inc.	1113	620		Lot 36 Berrywood Ct. "Sugar Creek" Map VII
13235 Oct. 19, 1979	Proffitt				M. G. Mc. John M. Williams et al	1113	909		Lot 36 Berrywood Ct. Creek Ln. "Sugar Creek"
14650 Oct. 31, 1979	Proffitt				M. Graham, III et al Gothran + Darby Bldrs	1114	656		Lot 29 Cor. Sugar cane Ct. + Sugar Creek Ln. "Sugar Creek" Map VII
15027 Nov. 2, 1979	Proffitt				M. H., Inc. Herbert W. Hausmann, Jr.	1114	839		Lot 30 Cor. Berrywood Ct. + Sugar Map 7
15897 Nov. 9, 1979	Proffitt				M. Graham, III et al Gothran + Darby Builders,	1115	299		Lot 18 Sugar cane Ct. "Sugar Creek"

DIRECT or GRANTOR Index to Real Estate Deeds -- Greenville County, S. C.

(N)

Open at Proper Tab according to First Letter or Letters of Name and refer to Buff Sub-Index sheet for page reference.

KEYS PRINTING CO., GREENVILLE, S. C.

7

FILE NUMBER DATE OF RECORD	GRANTORS FAMILY NAMES	GIVEN NAMES ABCDEFGHIJ	GIVEN NAMES JKLMNO	GIVEN NAMES PQRSTUVWXYZ	GRANTEES	BOOK	PAGE	NO. OF ACRES	BRIEF DESCRIPTION, LOCATION, ETC. (NOT WARRANTED)
16162 Nov. 13, 1979	Proffitt				Cathran + Darby Builders Inc	1115	490		"Sugar Creek" Map VII Lot 31 Berrywood Ct.
16508 Nov. 15, 1979	"				M. Graham Proffitt, Inc.	1115	670		Sugar Creek Map 5 Lot 68 Sugar Creek Rd.
16508 Nov. 15, 1979	"				M. Graham Proffitt, Inc.	1115	671		"Sugar Creek" Map 7 Lot 22 Sugarcane Ct.
16508 Nov. 15, 1979	"				M. Graham Proffitt, Inc.	1115	672		Sugar Creek Map 7 Lot 26 Sugarcane Ct.
16628 Nov. 15, 1979	"				Cathran + Darby Builders Inc	1115	696		Sugar Creek Map 7 Lot 5 Sugar Creek Lane
17252 Nov. 21, 1979	"				M. G. Proffitt, Inc.	1116	163		"Sugar Creek" Map 7 Lot 27 Sugar Lane Ct.
17254 Nov. 21, 1979	"				Richard A. Richardson et al	1116	165		"Creek" Map VII Lot 27 Sugar Lane Ct. "Sugar Creek" Map VII
17619 Nov. 26, 1979	"				Cathran + Darby Builders Inc	1116	352		Lot 32 Berrywood Ct. "Sugar Creek" Map VII
17698 Nov. 27, 1979	"				David E. Weaver, et al	1116	429		"Sugar Creek" Map VII Lot 385 Sugar Creek Lane
17903 Nov. 27, 1979	"				M. G. Proffitt, Inc.	1116	428		"Sugar Creek" Map 7 Lot 385 Sugar Creek Lane
18693 Nov. 29, 1979	"				Cathran + Darby Builders, Inc.	1116	567		"Sugar Creek" Map 7 Lot 2 Sugar Creek Ln.
18693 Dec. 5, 1979	"				Cathran + Darby Builders, Inc.	1116	893		"Sugar Creek" Lot 170 White Water Ct. Map 2
19046 Dec. 5, 1979	"				Cathran + Darby Builders, Inc.	1116	895		"Sugar Creek" Lots 15, 16, 17, 19, 24, 25 + 28 Map VII
19470 Dec. 10, 1979	"				Paul E. G. Phyllis R. Goad	1117	118		Pl. 9.89 acres Irish Shoals Rd Development Co. Inc.
19466 Dec. 14, 1979	"				M. Graham, et al Secretary of State	1117	332		Articles of Incorporation - Trendsetter # 23-312
Dec. 14, 1979	"				M. Graham, III et al Trendsetter Development Co. Inc.	1117	331	30.21	Ac. Old Spartanburg Rd. + S.G. Rd

DIRECT or GRANTOR Index to Deeds — Greenville County, S. C.

☞ Open at Proper Tab according to First Letter or Letters of Name and refer to Buff Sub-Index sheet for page reference.

KEYS PRINTING CO., GREENVILLE, S. C.

(0)

FILE NUMBER DATE OF RECORD	GRANTORS FAMILY NAMES	GIVEN NAMES ABCDEFGH	GIVEN NAMES IJKLMNO	GIVEN NAMES PQRSTUVWXYZ	GRANTEES	BOOK	PAGE	No. of Acres	BRIEF DESCRIPTION, LOCATION, ETC. (Not Warranted)
19564 Dec. 14, 1979	Proffitt			M. G. Inc.	Michael J. Epprecht ^{et al}	1117	364		Creek "Map III Lot 23 Sugar Cane Ct. "Sugar Creek" Map VII
19565 Dec. 14, 1975	"			M. Graham, III et al	M. G. Proffitt, Inc.	1117	363		Lot 23 Sugar Cane Ct. VII "Sugar Creek"
20307 Dec. 21, 1979	"			M. G. Inc.	William M. Rogers, et al	1117	789		Lot 386 Sugar Creek Lane Map 7 "Sugar Creek"
20306 Dec. 21, 1979	"			M. Graham, III et al	M. G. Proffitt, Inc.	1117	788		Lot 386 Sugar Creek Lane "Sugar Creek"
20743 Dec. 28, 1979	"			M. Graham, III et al	Culhan + Darby Builders, Inc.	1118	102		Lot 9 Sugar Creek Lane Map 7 Park-on-Cleveland
21263 Jan. 7, 1980	Proffitt			Plan of Chapman + Dimmons, P.A. By William P. Chapman, Jr.	Dr. Chapman + Dimmons, P.A. Sharing Plan	1118	449		Lot 6 Cleveland Ct. "Professional Creek" Map II
21259 Jan. 7, 1980	Proffitt			M. Graham, III, et al	Culhan + Darby Bldg. Inc.	1118	451		Lot 171 White Water Ct. "Sugar Creek" Map VII
21374 Jan. 8, 1980	Proffitt			M. Graham, III et al	Culhan + Darby Bldg. Inc.	1118	532		Lot 20 Sugarcane Ct. "Sugar and Along Sugar Creek Sec. I Map I
23489 Jan. 31, 1980	Proffitt			M. Graham, III et al	Metropolitan Sewer Subd.	1119	903		Sewer lines, pipes etc. in, under
23641 Feb. 1, 1980	Proffitt			and Trust of Piedmont E.N.S. Professional assn.	Gate Petroleum Co.	1119	985	0.976	across Wade Hampton Blvd. (Aug 29) Map 7
24523 Feb. 13, 1980	Proffitt			M. G. Inc.	Richard A. Holt et al	1120	485		Lot 22 Sugarcane Ct. "Sugar Creek" Map III Sec. I
25342 Feb. 22, 1980	Proffitt			M. G. Inc.	Thomas J. Karwin et al	1120	939		Lot 69 Sugar Creek Rd "Sugar Creek" Creek" Map III Sec. I
25343 Feb. 22, 1980	Proffitt			M. Graham, III et al	M. G. Proffitt, Inc.	1120	940		Lot 69 Sugar Creek Rd. "Sugar Creek" Map III Sec. I
26641 Mar. 6, 1980	Proffitt			By Southern Bank + Trust, Inc. and Trust of Wade Hampton Blvd. Map 7 Sharing Plan	Urological Clinic, P.A.	1121	723		Lots 1 + 5 Vardray St. Binelle 2p. Acres
26882 Mar. 10, 1980	Proffitt			M. G. Inc.	Jeanette L. Bryson	1121	897		Lot 22 Gray Ave. Cunningham Creek" Map 7
27466 Mar. 17, 1980	Proffitt			M. G. Inc.	Jack A. Miller et al	1122	202		Lot 26 Sugarcane Court, "Sugar Creek" Map 7

DIRECT or GRANTOR Index to Deeds — Greenville County, S. C.

(0)

Open at Proper Tab according to First Letter or Letters of Name and refer to Buff Sub-Index sheet for page reference.

KEYS PRINTING CO., GREENVILLE, S. C.

FILE NUMBER DATE OF RECORD	GRANTORS FAMILY NAMES	GIVEN NAMES ABCDEFGHIJ	GIVEN NAMES JKLMNO	GIVEN NAMES PQRSTUVWXYZ	GRANTEES	BOOK	PAGE	No. of Acres	BRIEF DESCRIPTION, LOCATION, ETC. (Not Warranted)
27967 Mar. 20, 1980	Proffitt			M. Graham ^{et al} III	Cathan + Darby Bldrs Inc	1122	576		Sec. II "Sugar Creek" Lot 507 Woody Creek Rd. Map I Greenville County
28508 Mar. 26, 1980	"			M. Graham ^{et al} III	Sugar Creek map 3 Sec. II	Dedication Book	1	347	Dedication of Road + Streets to Creek" Map 7
28396 Mar. 25, 1980	"			M. Graham ^{et al} III	M. G. Proffitt, Inc.	1122	762		Lot 14 Sugarcane Ct. "Sugar Rd. Grant Lp.
28349 Mar. 25, 1980	Proffitt	of Carolina	Coal Industries by Jerry S. Pace Sr.	Sharing + Trust	Helen M. Pace	1122	759		Tract Cr. Brushy Creek + Blasingame Map 7
28397 Mar. 25, 1980	Proffitt			M. G. Inc.	Maurice R. Purcell et al	1122	782		Lot 14 Sugarcane Ct. "Sugar Creek" Creek Map 9 Sec. II + Map 11 Sec. II
28793 Mar. 28, 1980	"			M. Graham ^{et al} III	Sugar Creek City of Greenville	1122	982		Restrictive Covenants for Sugar Creek" Sec. II Map I, II + III
28803 Mar. 28, 1980	"			M. Graham ^{et al} III	Comm. of Public Works of the	1122	973		Living mains, Valves, etc. Sugar Creek - Map I Sec. II
29072 Apr. 1, 1980	"			M. Graham ^{et al} III	Cathan + Darby Bldrs, Inc.	1123	148		Lot 58 Sugar Creek Rd "Sugar Creek" Map 7
29069 Apr. 1, 1980	"			M. Graham ^{et al} III	Cathan + Darby Bldrs. Inc.	1123	150		Lot 7 Sugar Creek Lane "Sugar Creek" Map 1 Sec. 2
29950 Apr. 9, 1980	Proffitt			M. Graham III et al	M. G. Proffitt, Inc.	1123	697		Lot 502 Woody Creek Rd. "Sugar Creek" Map 1 Sec. 2
29951 Apr. 9, 1980	Proffitt			M. Graham III et al	M. G. Proffitt, Inc.	1123	698		Lot 394 Woody Creek Rd. "Sugar Creek" Map 5
29952 Apr. 9, 1980	Proffitt			M. G. Inc.	John B. Wall et al	1123	696		Lot 68 Sugar Creek Rd. "Sugar Creek" Map VII
30529 Apr. 16, 1980	Proffitt			M. Graham ^{et al} III	M. G. Proffitt, Inc.	1124	6		Lot 21 Sugarcane Ct. "Sugar Creek" Map VIII
30528 Apr. 16, 1980	Proffitt			M. G. Inc.	Charlie T. Carter et al	1124	7		Lot 21 Sugarcane Ct. "Sugar Creek"
31469 Apr. 24, 1980	Proffitt			M. Graham ^{et al} III	Cathan + Darby Bldrs Inc.	1124	577		Lot 4 Sugar Creek Lane Map 7 Creek" Map 7
31733 Apr. 29, 1980	Proffitt			M. Graham ^{et al} III	Cathan + Darby Bldrs Inc.	1124	787		Lot 9 Sugar Creek Lane "Sugar Creek"

DIRECT or GRANTOR Index to Deeds — Greenville County, S. C.

Open at Proper Tab according to First Letter or Letters of Name and refer to Buff Sub-Index sheet for page reference.

KEYS PRINTING CO., GREENVILLE, S. C.

FILE NUMBER DATE OF RECORD	GRANTORS FAMILY NAMES	GIVEN NAMES ABCDEFGHIJ	GIVEN NAMES JKLMNO	GIVEN NAMES PQRSTUVWXYZ	GRANTEES	BOOK	PAGE	No. of Acres	BRIEF DESCRIPTION, LOCATION, ETC. (Not Warranted)
32051 May 1, 1980	Proffitt			M. Graham III etal	Cathron & Darby Bldrs Mc.	1124	979		Map 7 Lot 8 Sugar Creek Lane "Sugar Creek"
32488 May 7, 1980	"			M. Graham III etal	Cathron & Darby Bldrs Mc.	1125	260		Creek Map I Sec. 2 Lot 391 Woody Creek Rd. "Sugar"
32624 May 8, 1980	"			M. Graham III etal	M. & Proffitt, Mc.	1125	342		Map VII Lot 13 Sugarcane Ct. "Sugar Creek"
32619 May 8, 1980	"			M. G., Mc.	John H. Phares etal	1125	337		Creek Map VII Lot 13 Sugarcane Ct. "Sugar"
32924 May 12, 1980	"			M. Graham III etal	Cathron & Darby Bldrs Mc.	1125	631		"Sugar Creek" Sec II Lot 390 Woody Creek Rd. Map I
32982 May 12, 1980	Proffit	of Piedmont	E. T. L., P.O.	Sharing Plan	as trustee of street A + B wa. Southern Bank & Trust Co.	1125	641		(Burlington St.) Int. lots 3+4. Arlington ave.
33015 May 13, 1980	Proffitt			M. Graham III etal	Cathron & Darby Bldrs Mc.	1125	709		"Sugar Creek" Lot 395 Woody Creek Rd. Map I Sec II
33229 May 14, 1980	Proffitt			M. Graham III etal	Cathron & Darby Bldrs Mc.	1125	820		Creek " Sec. II Map I Lot 57 Sugar Creek Rd. "Sugar"
34029 May 23, 1980	Proffit		and Trust of arthoristic asso, pa. (By Joseph A. Wille Jr.)	Sharing Plan	Wilbert Burial Vault Co.	1126	308		Lot 25 "Henderson Forest" (Jonydale)
35733 June 16, 1980	Proffitt			M. Graham III etal	Cathron & Darby Bldrs Mc.	1127	494		Creek Rd. Map I, Sec. 2 "Sugar Creek" Lot 388 Sugar Creek Rd & Woody
35863 June 16, 1980	Proffitt			M. Graham III etal	Cathron & Darby Bldrs Mc.	1127	531		"Sugar Creek" Lot 392 Woody Creek Rd. Map I Sec 2
35924 June 17, 1980	Proffitt			M. Graham III etal	Cathron & Darby Bldrs Mc.	1127	562		"Sugar Creek" Lot 504 Woody Creek Rd. Map I Sec. II
36607 June 25, 1980	Proffitt			M. Graham III etal	Cathron & Darby Bldrs Mc.	1128	124		"Sugar Creek" Lot 52 Sugar Creek Rd. Map I Sec. II
36613 June 25, 1980	Proffitt			M. Graham III etal	Cathron & Darby Bldrs Mc.	1128	130		Sec. II Map I Lot 59 Sugar Creek Rd. "Sugar Creek"
36815 June 26, 1980	Proffit			M. Graham III etal	Sugar Creek Map 2 Sect	1	355		Dedication: Book Greenville County Dedication: of Roads & Streets to
37022 June 30, 1980	Proffitt			M. Graham III etal	Cathron & Darby Bldrs Mc.	1128	383		"Sugar Creek" Lot 505 Woody Creek Rd. Map I Sec. II

DIRECT or GRANTOR Index to Deeds — Greenville County, S. C.

2

(P)

Open at Proper Tab according to First Letter or Letters of Name and refer to Buff Sub-Index sheet for page reference.

KEYS PRINTING CO., GREENVILLE, S. C.

FILE NUMBER DATE OF RECORD	GRANTORS FAMILY NAMES	GIVEN NAMES ABCDEFGHIJ	GIVEN NAMES JKLMNO	GIVEN NAMES PQRSTUVWXYZ	GRANTEES	BOOK	PAGE	No. of Acres	BRIEF DESCRIPTION, LOCATION, ETC. (Not Warranted)
37024 June 30, 1980	Proffitt			M. Graham III et al	Cathran + Darby Bldrs. Inc.	1128	388		Sec. II "Sugar Creek" Lot 503 Woody Creek Rd. "Map 1"
37023 June 30, 1980	Proffitt			M. Graham III et al	James P. Pearson, Jr. et al	1128	389		Ln. Map 3 Sugar Creek Sec. I Lot 49 Sugar Creek Rd. + Iron Brook
616 July 9, 1980	Proffitt			M. Graham III et al	Cathran + Darby Bldrs. Inc.	1128	833		Sec. II "Sugar Creek" Lot 389 Woody Creek Rd. "Map 1 Creek" map 7
893 July 11, 1980	"			M. Graham III et al	Cathran + Darby Bldrs. Inc.	1128	977		Lot 10 Sugar Creek Lane Sugar Creek map 7
893 July 11, 1980	"			M. Graham III et al	Cathran + Darby Bldrs. Inc.	1128	978		Lot 6 Sugar Creek Lane Sugar Creek map 7
1103 July 14, 1980	Proffitt			M. Graham III et al	Cathran + Darby Bldrs. Inc.	1129	98		"Sugar Creek" Sec. II map 1 Lot 55 Sugar Creek Rd.
1823 July 21, 1980	Proffitt			M. Graham III et al	M. G. Proffitt, Inc.	1129	596		Creek" Sec. II Map I Lot 393 Woody Creek Rd. "Sugar Creek" Sec. II Map I
1824 July 21, 1980	Proffitt			M. G., Inc.	Lyn C. Hallis, et al	1129	594		Lot 393 Woody Creek Rd. "Sugar Creek" Sec. II Map I
2020 July 23, 1980	Proffitt			M. Graham III et al	Sugar Creek Subd	1129	699	Restrictive + Perpetual Covenants for Sugar Creek Subd - Maps 2 Sec. 2 Lots 454 - 495. See Deed Bk. 1122-982	
"	"			"	"	1129	699		
"	"			"	"	1129	699		
2527 July 28, 1980	Proffitt			M. Graham III et al	M. G. Proffitt, Inc.	1129	928		Creek "Sec. 2 Map 1 Lot 56 Sugar Creek Rd. "Sugar Creek" Sec. 2
2526 July 28, 1980	Proffitt			M. G. Inc.	John L. Washburn, et al	1129	929		Lot 56 Sugar Creek Rd. "Sugar Creek" Sec. II Map 1
3070 Aug. 1, 1980	Proffitt			M. Graham III et al	Cathran + Darby Bldrs. Inc.	1130	339		Lot 501 Woody Creek Rd.
3071 Aug. 1, 1980	Proffitt			M. Graham III et al	Cathran + Darby Bldrs. Inc.	1130	340		"Sugar Creek" Sec. III Map 3 Lot 410 Woody Creek Rd.
3095 Aug. 7, 1980	Proffitt			M. Graham III et al	Cathran + Darby Bldrs. Inc.	1130	665		"Sugar Creek" Lot 54 Sugar Creek Rd. Map I Sec. II

DIRECT or GRANTOR Index to Deeds — Greenville County, S. C.

2
(Q)

☞ Open at Proper Tab according to First Letter or Letters of Name and refer to Buff Sub-Index sheet for page reference.

KEYS PRINTING CO., GREENVILLE, S. C.

FILE NUMBER DATE OF RECORD	GRANTORS FAMILY NAMES	GIVEN NAMES ABCDEFGH	GIVEN NAMES IJKLMNO	GIVEN NAMES PQRSTUVWXYZ	GRANTEES	BOOK	PAGE	No. of Acres	BRIEF DESCRIPTION, LOCATION, ETC. (Not Warranted)
3755 Aug. 8, 1980	Proffitt				M. G. Inc John J. Reckling, et al	1130	719		Creek" Sec. II map 1 Lot 394 Woody Creek Rd. "Sugar Creek" map I Sec II
4026 Aug. 11, 1980	"				M. Graham, III et al Cottrhan & Darby Bldg. Inc	1130	836		Shields et al "Sugar Creek" map 1 Sec. 2 Lot 398 Woody Creek Rd.
4700 Aug. 15, 1980	"				M. G. Inc David Munro Findlay Mc.	1131	330		Map. I "Sugar Creek" Lot 506 Woody Creek Rd. Sec. II
4558 Aug. 15, 1980	"				M. Graham, III et al Cottrhan & Darby Bldg.	1131	278		Sec II "Sugar Creek" Lot 398 Woody Creek Rd. Map I
4699 Aug. 15, 1980	"				M. Graham, III et al M. G. Proffitt, Inc.	1131	329		Creek Sec. 2 map 3 Lot 405 Woody Creek Rd. Sugar
4910 Aug. 18, 1980	"				M. Graham, III et al Cottrhan & Darby Bldg. Inc	1131	427		Sec. 2 map 1 Lot 502 Wood Creek Rd. Sugar Creek
5817 Aug. 26, 1980	"				M. G. Inc Jeffrey R. Rounsley et al	1131	936		Creek" Sec I map I Lot 258 Lake water Ct. "Sugar
5829 Aug. 26, 1980	"				M. Graham III et al Michael D. Garfield et al	1131	995		Sec. 2 map I Lot 397 Woody Creek Rd. "Sugar Creek"
6327 Aug. 29, 1980	"				M. Graham III, et al Cottrhan & Darby Bldg. Inc.	1132	248		Sec 2 map 3 Lot 406 Woody Creek Rd. "Sugar Creek"
6511 Aug. 29, 1980	"				M. Graham III et al Cottrhan & Darby Bldg. Inc.	1132	360		Right of way Sugar Creek Sec. 2 map I Lot 396 Woody Creek Rd.
6319 Aug. 29, 1980	Proffitt				+ Trust of Pedodontic Assoc. P.A By Dr. J. Thomas Atkinson, Jr. Sharing Plan City of Greenville	1132	238		Sec. 2 map 3 Lot 407 Woody Creek Rd. Sugar Creek
6938 Sept. 3, 1980	Proffitt				M. Graham III et al Cottrhan & Darby Bldg. Inc.	1132	543		Sec. 2 map 1 Lot 51 Sugar Creek Rd. Sugar Creek
7020 Sept 4, 1980	"				M. Graham III et al Cottrhan & Darby Bldg. Inc.	1132	570		Lane "Sugar Creek" map 7 Lot 12 Cr. Sugarcane Ct. & Sugar Creek
7614 Sept. 4, 1980	"				M. Graham III et al M. G. Proffitt, Inc.	1132	582		
7022 Sept. 4, 1980	"				M. Graham III et al M. G. Proffitt, Inc.	1132	583		

over

DIRECT or GRANTOR Index to Deeds — Greenville County, S. C.

(Q)

☞ Open at Proper Tab according to First Letter or Letters of Name and refer to Buff Sub-Index sheet for page reference.

KEYS PRINTING CO., GREENVILLE, S. C.

FILE NUMBER DATE OF RECORD	GRANTORS FAMILY NAMES	GIVEN NAMES ABCDEFGHIJ	GIVEN NAMES JKLMNO	GIVEN NAMES PQRSTUVWXYZ	GRANTEES	BOOK	PAGE	No. of Acres	BRIEF DESCRIPTION, LOCATION, ETC. (Not Warranted)
7581 Sept 9, 1980	Proffitt			M. Graham III et al	Cothran & Darby Bldrs. Inc.	1132	951		Sec II Lot 414 Creekside Rd. "Sugar Creek" Rd. Map I Sec. II "Sugar Creek"
7635 Sept 9, 1980	"			M. Graham III et al	Cothran & Darby Bldrs Inc.	1132	903		Lot 496 Woody Creek Rd. & Sweetwater "Sugar Creek"
7635 Sept 9, 1980	"			M. Graham III et al	Cothran & Darby Bldrs. Inc.	1132	904		Lot 413 Sweetwater Rd. Map III Sec. II Sec. 2 map. 1
7728 Sept. 10, 1980	"			M. Graham III et al	Cothran & Darby Bldrs. Inc.	1132	942		Lot 53 Sugar Creek Rd. "Sugar Creek" Creek Sec. 4 Map 3
8380 Sept. 16, 1980	"			M. Graham III et al	Cothran & Darby Bldrs. Inc.	1133	536		Lot 48 Sugar Creek Rd. Sugar Creek Sec. 2 map 3
9570 Sept. 25, 1980	"			M. Graham III et al	Cothran & Darby Bldrs. Inc.	1134	249		Lot 712 Sweetwater Rd. Sugar Sugar Creek
10134 Sept 30, 1980	"			M. Graham III et al	Cothran & Darby Bldrs. Inc.	1134	560		Lot 403 Woody Creek Rd. Map 3 Sec 2 Creek Rd. Sugar Creek Sec. 2 Map 3
10470 Oct 2, 1980	"			M. Graham III et al	Cothran & Darby Bldrs. Inc.	1134	725		Lot 411 Cr. Sweetwater & Woody Sec. 2 map. 3
11607 Oct. 13, 1980	"			M. Graham III et al	Cothran & Darby Bldrs. Inc.	1135	379		Lot 404 Woody Creek Rd. Sugar Creek Map 3 Sec 2
11921 Oct. 16, 1980	"			M. G. Inc.	Richard A. Herrmann et al	1135	528		Lot 408 Woody Creek Rd. Sugar Creek Sec. 2 map 3
11926 Oct. 16, 1980	"			M. Graham III et al	M. G. Proffitt, Inc.	1135	530		Lot 408 Woody Creek Rd. Sugar Creek Creek Sec II Map 3
13103 Oct 27, 1980	"			M. G. Inc.	Daniel A. Harris et al	1136	215		Lot 409 Woody Creek Rd. Sugar Sec. 2 map 3
13093 Oct 27, 1980	"			M. Graham, III et al	M. G. Proffitt, Inc.	1136	210		Lot 409 Woody Creek Rd. Sugar Creek Reg.
13540 Oct. 30, 1980	"			M. G. Inc.	Beth N. Jufford	1136	407		Unit 7-B Sugar Creek Villas Horiz Prop. Lane "Sugar Creek" Map 1
13590 Oct. 30, 1980	"			M. G. Inc.	Sam C. White et al	1136	440		Lot 12 Sugar Lane St. & Sugar Creek Prop. Reg.
14510 Nov. 10, 1980	"			M. G., Inc.	Carl Kregdon	1137	43		Unit 1-A "Sugar Creek Village" Horiz.

DIRECT or GRANTOR Index to Deeds — Greenville County, S. C.

Open at Proper Tab according to First Letter or Letters of Name and refer to Buff Sub-Index sheet for page reference.

KEYS PRINTING CO., GREENVILLE, S. C.

(R)

FILE NUMBER DATE OF RECORD	GRANTORS FAMILY NAMES	GIVEN NAMES ABCDEFGH	GIVEN NAMES IJKLMNO	GIVEN NAMES PQRSTUVWXYZ	GRANTEES	BOOK	PAGE	No. of Acres	BRIEF DESCRIPTION, LOCATION, ETC. (Not Warranted)
15418 Nov. 19, 1980	Proffitt		M. G. Inc.		E. Stuart Gray, Jr. et al	1137	562		Creek Sec. 2 Map I Lot 51 Sugar Creek Rd. Sugar
16204 Nov. 26, 1980	"		M. Graham, III etal		Cothran & Darby Bldg. Inc.	1137	975		Creek Ct. Sugar Creek Sec. II Map 2 Lot 493 Cr. Sweetwater Rd. & Shady
16550 Dec. 2, 1980	"		M. G. Inc.		Janice B. Hood	1138	225		Imp. Pkg. Unit 12 Sugar Creek Villan Hoz.
17686 Dec. 12, 1980	"		M. G. Inc. etal		M. G. Proffitt, Inc.	1138	827		"Sugar Creek" Lot 416 Creekside Rd. Map 3 Sec. 2
17688 Dec. 12, 1980	"		M. G. Inc.		Michael A. Mc Lain et al	1138	820		Sugar Creek Lot 416 Creekside Rd. Map 3 Sec. 2
18649 Dec. 24, 1980	"		M. G. Inc.		Michael A. Mc Lain et al	1139	461		Corrective Deed Sugar Creek" (see deed Bk. 1138 pg. 827)
18650 Dec. 24, 1980	"		M. Graham, III etal		M. G. Proffitt, Inc.	1139	460		Corrective Deed Creek - see Deed Bk. 1138 pg. 820
20385 Jan. 15, 1981	"		M. Graham, III etal		Cothran & Darby Bldg. Inc.	1140	809		Lot 416 Creekside Rd. Map 3 Sec. 2. Sugar "Sugar Creek" Map 3 Sec. 2
21199 Jan. 23, 1981	"		M. G. Inc.		James Brandon Simons et al	1141	436		Lot 435 Creekside Rd. & Creekside Court, Sec. 2 Map 3
21200 Jan. 23, 1981	"		M. Graham, III etal		M. G. Proffitt, Inc.	1141	437		Lot 415 Creekside Rd. Sugar Creek Sec. 2 Map 3
21638 Jan. 29, 1981	"		M. Graham, III etal		Charles F. Simms, Jr.	1141	688		Lot 415 Creekside Rd. Sugar Creek "Sugar Creek"
24085 Feb. 26, 1981	"		M. Graham, III etal		Relicable of Greenville, N.C.	1143	342		Lot 456 Sweetwater Rd. Map 2 Sec. 2 418-434, 437-495, 497-500
24223 Feb. 27, 1981	"		M. Graham, III etal		Cothran & Darby Bldg. Inc.	1143	361		Essement, Sugar Creek Rd. II. Lots 50, 399-402, Sec. 2 "Sugar Creek"
24454 Mar. 3, 1981	"		M. Graham, III etal		Cothran & Darby Bldg. Inc.	1143	514		Lot 492 Shady Creek Ct. Map 2
25073 Mar. 9, 1981	"		M. G. Inc.		Don Pecic, et al	1143	879		Lot 430 Creekside Rd. Sugar Creek Sec. 2 Creek Sec. 2 Map 2
25072 Mar. 9, 1981	"		M. Graham, III etal		M. G. Proffitt, Inc.	1143	480		Lot 489 Shady Creek Ct. Sugar Creek" Sec. II Map 2
16389 Dec. 1, 1980	" (addes 8-18-82)		M. Graham, III etal		Cothran & Darby Bldg. Inc.	1139	121		Lot 489 Shady Creek Ct. "Sugar Rd. Map 3 Sec 2 Sugar Creek Lot 436 Cor. Sweetwater Rd & Creekside.

DIRECT or GRANTOR Index to Deeds — Greenville County, S. C.

(R)

☞ Open at Proper Tab according to First Letter or Letters of Name and refer to Buff Sub-Index sheet for page reference.

KEYS PRINTING CO., GREENVILLE, S. C.

FILE NUMBER DATE OF RECORD	GRANTORS FAMILY NAMES	GIVEN NAMES ABCDEFGHIJ	GIVEN NAMES KLMNOP	GIVEN NAMES QRSTUVWXYZ	GRANTEES	BOOK	PAGE	No. of Acres	BRIEF DESCRIPTION, LOCATION, ETC. (Not Warranted)
25274 Mar. 10, 1981	Proffitt			M. Graham III et al	^{Mc.} Coltran & Darby Builders	1143	976		Creek" Sec 2 Map 3 Lot 419 & 423 Creekside Dr. "Sugar Map 2 "Sugar Creek"
25273 Mar. 10, 1981	"			M. Graham III et al	^{Mc.} Coltran & Darby Builders	1143	980		Lot 486 Shady Creek Ct. Sec. 2
25273 Mar. 10, 1981	"			M. Graham III et al	^{Mc.} Coltran & Darby Builders	1143	982		Sec. 2 Map 2 "Sugar Creek" Lot 495 Sweetwater Rd
25273 Mar. 10, 1981	"			M. Graham III et al	^{Mc.} Coltran & Darby Builders	1143	984		"Sugar Creek" Lot 425 Creekside Rd. Sec. 2 Map 3
25273 Mar. 10, 1981	"			M. Graham III et al	^{Mc.} Coltran & Darby Builders	1143	985		Map 2 "Sugar Creek" Lot 477 Shady Creek Ct. Sec. 2
25718 Mar. 13, 1981	"			M. Graham III et al	^{Mc.} Coltran & Darby Builders	1144	291		Sec. 2 Sugar Creek" Lot 490 Shady Creek Ct. "Map. 2
26230 Mar. 19, 1981	"			M. Graham III et al	^{Mc.} Coltran & Darby Builders	1144	665		Creek" map 2 Sec. 2 Lot 494 Sweetwater Rd. "Sugar
26430 Mar. 23, 1981	"			M. Graham III et al	^{sewer authority} Western Carolina Regional	1144	807		Right of Way (538.7 - 1 - 48)
26430 Mar. 23, 1981	"			M. Graham III et al	^{sewer authority} Western Carolina Regional	1144	809		Right of Way (534.3 - 1 - 125)
26588 Mar. 24, 1981	"			M. G., Inc.	Joe K. Sweeney, et al	1144	907		Creek Sec. 2 Map. 2 Lot 488 Shady Creek Ct. Sugar
26587 Mar. 24, 1981	"			M. Graham III et al	M. G. Proffitt, Inc.	1144	906		Creek Sec. 2 Map 2 Lot 488 Shady Creek Ct. Sugar
26664 Mar. 24, 1981	"			M. Graham III et al	Coltran & Darby Builders, Inc.	1144	920		Creek Sec. 2 Map 2 Lot 491 Shady Creek Ct. Sugar
27312 Mar. 31, 1981	"			M. G. Inc.	Larry D. Philpott, et al	1145	327		Sugar Creek Lot 420 Creekside Rd. Map. 3 Sec. 2
27316 Mar. 31, 1981	"			M. G. Inc.	Ronald F. Beatty, et al	1145	334		Sugar Creek Lot 429 Creekside Rd. Map. 3 Sec. 2
27315 Mar. 31, 1981	"			M. G. Inc.	Martin F. O'Brien, Jr.	1145	335		Reg. Unit 10-D Sugar Creek Villas Horiz Prop.
27304 Mar. 31, 1981	"			M. Graham III et al	M. G. Proffitt, Inc.	1145	326		"Sugar Creek" Lot 420 Creekside Rd. Map. 3. Sec. 2

DIRECT or GRANTOR Index to Deeds — Greenville County, S. C.

Open at Proper Tab according to First Letter or Letters of Name and refer to Buff Sub-Index sheet for page reference.

KEYS PRINTING CO., GREENVILLE, S. C.

FILE NUMBER DATE OF RECORD	GRANTORS FAMILY NAMES	GIVEN NAMES ABCDEFGHIJ	GIVEN NAMES JKLMNO	GIVEN NAMES PQRSTUVWXYZ	GRANTEES	BOOK	PAGE	No. of Acres	BRIEF DESCRIPTION, LOCATION, ETC. (Not Warranted)
27305 Mar. 31, 1981	Proffitt			etal M. Graham III	M. G. Proffitt, Inc.	1145	337		Sec. 2 Sugar Creek Lot 429 Creekside Rd. Map 3
28074 Apr. 7, 1981	Proffitt			and Trust of Carolina Pletting & Stamping Co., Inc. Sharing Plan	Huffman Associates Sewer Authority	1145	795		White Horse Rd. Lot all white Horse Rd. Ales Lot
28355 Apr. 9, 1981	Proffitt			M. Graham III etal	Western Carolina Regional	1145	939		For info see Deed Bk 1144 Pg. 807 Right of Way (538.7-1-32)
28590 Apr. 10, 1981	Proffitt			M. G. Inc.	Michael J. Slakey	1146	58		Prop. Reg. Unit 7-B Sugar Creek Villas Horiz
28482 Apr. 10, 1981	Proffitt			etal M. Graham III	Coltran & Darby Bldrs.	1146	31		Sec. 2 Lot 418 Creekside Rd. Sugar Creek
29007 Apr. 15, 1981	Proffitt			etal Paul C. Jr.	James A. Holston, III	1146	340		Parcel A Grove Tp.
29146 Apr. 16, 1981	Proffitt			etal M. Graham III	Coltran & Darby Bldrs.	1146	413		Sec. 2 "Sugar Creek" Lot 434 Creekside Court Map 3
30298 Apr. 29, 1981	Proffitt			etal M. Graham III	Coltran & Darby Bldrs	1147	125		Creek Sec. 2 Map 3 Lot 427 Creekside Rd. Sugar
30837 May 5, 1981	Proffitt			M. G. Inc.	Idene A. Gilbert	1147	454		Horiz. Pty Reg. Unit 10-A Sugar Creek Villas
31326 May 11, 1981	Proffitt			M. Graham III etal	Coltran & Darby Bldrs Inc.	1147	758		Sec. 2 Map 3 Lot 433 Creekside Ct. "Sugar Creek"
31879 May 15, 1981	Proffitt			M. Graham III etal	M. G. Proffitt, Inc.	1148	130		Creek" Sec. 2 Map 3 Lot 428 Creekside Rd. "Sugar
31925 May 15, 1981	Proffitt			M. Graham III etal	Coltran & Darby Bldrs Inc.	1148	152		Creek" Sec. 2 Map 3 Lot 402 Woody Creek Rd. "Sugar
31876 May 15, 1981	Proffitt			M. G. Inc.	Joseph G. Kaenzig, Jr.	1148	131		Creek Sec. 2 Map 3 Lot 428 Creekside Rd. Sugar
32137 May 18, 1981	Proffitt			M. Graham etal	Auto Power Co.	1148	294		Right of Way
32135 May 18, 1981	Proffitt			M. Graham Inc.	Claudia Pennock	1148	283		Prop. Reg. Unit 9-D Sugar Creek Villas Horiz
33239 June 1, 1981	Proffitt			M. Graham III etal	Coltran & Darby Bldrs Inc.	1149	60		Creek" Sec. 2 Map 2 Lot 483 Shady Creek Ct. "Sugar

DIRECT or GRANTOR Index to Deeds — Greenville County, S. C.

(5)

Open at Proper Tab according to First Letter or Letters of Name and refer to Buff Sub-Index sheet for page reference.

KEYS PRINTING CO., GREENVILLE, S. C.

FILE NUMBER DATE OF RECORD	GRANTORS FAMILY NAMES	GIVEN NAMES ABCDEFGHIJ	GIVEN NAMES JKLMNO	GIVEN NAMES PQRSTUVWXYZ	GRANTEES	BOOK	PAGE	No. of Acres	BRIEF DESCRIPTION, LOCATION, ETC. (Not Warranted)
33862 June 5, 1981	Proffitt			M. Graham III et al	Cathron & Darby Bldg ^{Mc.}	1149	433		Sugar Creek Lot 426 Creekside Rd. Sec. 2 Map 3
34208 June 9, 1981	Proffitt	of Grant of Haymworth, Bealville & mile 1.9. by Knox L. Haymworth Jr. et al Sharing Plan			Bilder Creek Dev. Co.	1149	571	255.5	See Orig. see deed Bl. 1105 pg. 560 Ac. "Bilder Creek" also easement
34206 June 9, 1981	Proffitt				Walter L. Patton, et al	1149	574		See Orig. see deed Bl. 1106 pg. 525 Just claim deed Int. 73.29 Ac.
34550 June 12, 1981	Proffitt			M. G., Inc.	Henry A. Meyer, et al	1149	844		Lot 399 Sugar Creek Sec. II Map 2 Sugar Creek Sec II Map I
34549 June 12, 1981	Proffitt			M. Graham, III, et al	M. G. Proffitt, Mc.	1149	842		Lot 400 Woody Creek & Sweetwater Rd. Creek Sec II Map I
34548 June 12, 1981	Proffitt			M. Graham, III, et al	M. G. Proffitt, Mc.	1149	843		Lot 399 Woody Creek Rd. Sugar Creek Sec. 2 Map I
34648 June 15, 1981	Proffitt			M. Graham, III, et al	Cathron & Darby Bldg, Mc.	1149	922		Lot 497 Woody Creek Rd. "Sugar Creek" Sec. 2 Map 3
35957 June 26, 1981	Proffitt			M. Graham, III, et al	Cathron & Darby Bldg Mc.	1150	676		Lot 450 Sweetwater Ct. "Sugar Map 2 Sec 2. see deed Bl 1122 pg. 9.82 Restrictive & Protective Covenants for
36158 June 29, 1981	Proffitt			M. Graham, III, et al	Sugar Creek	1150	807		Creek Sec 2 Map 2 Lot 484 Shady Creek Ct. Sugar Creek, Map 2, Sec. 2
36831 June 29, 1981	Proffitt			M. Graham, III, et al	Cathron & Darby Bldg ^{Mc.}	1150	752		Ac. Boiling Springs Rd. Sugar Sec 2 "Sugar Creek"
36157 June 29, 1981	Proffitt			M. Graham, III, et al	Ethel Austin Moore	1150	806	0.12	Lot 478 Shady Creek Ct. Map 2 Sec. 2 "Sugar Creek"
147 July 1, 1981	Proffitt			M. Graham III, et al	Cathron & Darby Bldg, Mc.	1150	965		Lot 457 Sweetwater Ct. Map 3 Creek" Sec II Map III
1332 July 15, 1981	Proffitt			M. Graham III et al	Cathron & Darby Bldg Mc.	1151	733		Lot 444 Sweetwater Ct. "Sugar Sec. 2 Map 3
1342 July 15, 1981	Proffitt			M. Graham IV et al	Cathron & Darby Bldg Mc.	1151	756		Lot 442 Sweetwater Ct. Sugar Creek Cherrywood Tr. & Ladyclipper Ln.
2341 July 27, 1981	Proffitt			M. Graham III et al	Cathron & Darby Bldg Inc. of the City of S. C.	1152	437		Water lines, drains, valves, etc. along Hunting Hill,
2427 July 28, 1981	Proffitt			M. Graham III et al	Commissioners of Public Works	1152	520		

DIRECT or GRANTOR Index to Real Estate Deeds -- Greenville County, S. C.

Open at Proper Tab according to First Letter or Letters of
Name and refer to Buff Sub-Index sheet for page reference.

(T)

KEYS PRINTING CO., GREENVILLE, S. C.

FILE NUMBER	GRANTORS FAMILY NAMES	GIVEN NAMES ABCDEFGHIJ	GIVEN NAMES JKLMNO	GIVEN NAMES PQRSTUVWXYZ	GRANTEES	BOOK	PAGE	No. OF ACRES	BRIEF DESCRIPTION, LOCATION, ETC. (NOT WARRANTED)
DATE OF RECORD									
2679				III, etal					Creek Sec. 2 map 3
July 30, 1981	Proffitt		M. Graham		Cottram & Darby Bldrs Inc.	1152	660		Lot 448 Sweetwater Ct. Sugar
2737	"		III etal						"Sugar Creek"
July 30, 1981	"		M. Graham		Cottram & Darby Bldrs Inc.	1152	681		Lot 480 Shady Creek Ct. Sec. 2 map 2
3566	"								Sec. 2
Aug. 7, 1981	"		M. Graham III etal		Cottram & Darby Bldrs Inc.	1153	231		Lot 424 Creekside Rd. Map 3
4004	"								Map II Arvignon Blvd Bl. 1152 Pg. 660
Aug 13, 1981	"		M. Graham III etal		Cottram & Darby Bldrs Inc.	1153	479		Lot 448 Sweetwater Ct. Sugar Creek Sec. 2
4346	"								Sugar Creek
Aug 17, 1981	"		M. Graham III etal		Cottram & Darby Bldrs Inc.	1153	652		Lot 422 Creekside Rd. Map 3 Sec. 2
4729	"								Sec. 2 map 2
Aug 21, 1981	"		M. Graham III etal		M. G. Proffitt, Inc.	1153	884		Lot 481 Shady Creek Ct. Sugar Creek
4730	"								Sugar Creek Sec. 2 map 2
Aug. 21, 1981	"		M. G. Inc.		Robert L. Van House, etal	1153	883		Lot 481 Shady Creek Ct.
4870	"								Creek Sec. 2 Map 2
Aug 24, 1981	"		M. Graham III etal		Cottram & Darby Bldrs Inc.	1153	971		Lot 471 Sweetwater Rd. Sugar
5159	"								Court, Sugar Creek Subd.
Aug. 26, 1981	"		M. G., Inc.		James D. Brown, etal	1154	129		Bond for Title Lot 440 Sweetwater
5158	"								Map 3 Sec 2 Sugar Creek
Aug 26, 1981	"		M. Graham III etal		M. G. Proffitt, Inc.	1154	132		Lot 440 Sweetwater Court
5468	"								Half Prop. Reg.
Aug 28, 1981	"		M. G., Inc.		Paula J. Harper	1154	265		Unit 24 B Sugar Creek Villas
5646	"								Creek
Sept 1, 1981	"		M. Graham III etal		Cottram & Darby Bldrs Inc.	1154	400		Lot 453 Sec. 2 Map 3 "Sugar
5733	"								
Sept 1, 1981	"			Paul E. Jr.	Jack W. Whitman etal	1154	417	2.307	Acres
5930	"								"Sugar Creek"
Sept 3, 1981	"		M. Graham III etal		M. G. Proffitt, Inc.	1154	549		Lot 487 Shady Creek Ct. Sec. 2 Map 2
5926	"								Sec. 2 Sugar Creek
Sept 3, 1981	"		M. G. Inc.		Robert W. Smith etal	1154	563		Lot 487 Shady Creek Court map 2
6397	"								Creek Sec. 2 Map 1
Sept 9, 1981	"		M. Graham III etal		Cottram & Darby Bldrs Inc.	1154	796		Lot 50 Sweetwater Rd. Sugar

DIRECT or GRANTOR Index to Real Estate Deeds -- Greenville County, S. C.

(T)

Open at Proper Tab according to First Letter or Letters of Name and refer to Buff Sub-Index sheet for page reference.

STATE PRINTING CO., GREENVILLE, S. C.

FILE NUMBER DATE OF RECORD	GRANTORS FAMILY NAMES	GIVEN NAMES ABCDEFGHIH	GIVEN NAMES IJKLMNO	GIVEN NAMES PQRSTUVWXYZ	GRANTEES	BOOK	PAGE	No. OF ACRES	BRIEF DESCRIPTION, LOCATION, ETC. (NOT WARRANTED)
7262 Sept. 18, 1981	Proffitt		M. Graham III et al		Cathran & Darby Bldrs	1155	337		Creek Sec. 2 Map 2 Lot 479 Sweetwater Rd. Sugar
7243 Sept. 18, 1981	"		M. G. Inc.		Katherine J. Grasso	1155	323		Prop. Reg Unit 9-A Sugar Creek Villas Horiz Sec. 2 Sugar Creek
7530 Sept. 23, 1981	"		M. Graham III et al		Cathran & Darby Bldrs ^{mc.}	1155	635		Lot 445 Sweetwater Court, Map 3 Sec II "Sugar Creek"
7905 Sept. 28, 1981	"		M. Graham III et al		Cathran & Darby Bldrs ^{mc.}	1155	890		Lot 449 Sweetwater Court, Map IV Creek Map 2 Sec. 2
8252 Oct. 1, 1981	"		M. Graham III et al		Cathran & Darby Bldrs ^{mc.}	1156	61		Lot 478 Sweetwater Rd. "Sugar Sweetwater Rd. Sugar Creek Sec. 2 map 2
8374 Oct. 2, 1981	"		M. Graham III et al		Cathran & Darby Bldrs ^{mc.}	1156	132		Lot 439 Cr. Sweetwater Ct. & Creek Sec. 2 Map 2
8408 Oct. 2, 1981	"		M. Graham III et al		Cathran & Darby Bldrs	1156	149		Lot 475 Sweetwater Rd. "Sugar Creek Sec. 2
9005 Oct. 9, 1981	"		M. Graham III et al		M. G. Proffitt Inc.	1156	510		Lot 431 Creekside Ct. Sugar Creek Sec. 2 map 3
9006 Oct. 9, 1981	"		M. G. Inc.		Charles E. Wachter, et al	1156	511		Lot 431 Creekside Ct. Sugar Creek Sec. 2 map 3
9208 Oct. 12, 1981	"		M. Graham III et al		M. G. Proffitt, Inc.	1156	605		Lot 421 Creekside Rd. Sugar Creek Sec. 2 map 3
9203 Oct. 13, 1981	"		M. G. Inc.		Walter D. Vandrey, et al	1156	606		Lot 421 Creekside Rd. Sugar Map. I
9776 Oct. 19, 1981	"		M. G. Inc.		Robert Daniel Dobbs	1156	983		Lot 400 Sugar Creek Sec. 11 Dedication Book Greenville County
10083 Oct. 21, 1981	"		M. Graham III et al		Sugar Creek map II Sect	1	410		Dedication of Road & Street to Creek Sec II map III
10298 Oct. 23, 1981	"		M. Graham III et al		Cathran & Darby Bldrs Inc.	1157	246		Lot 447 Sweetwater Ct. Sugar Sugar Creek Map II
10358 Oct. 26, 1981	"		M. Graham III et al		Cathran & Darby Bldrs, Inc.	1157	267		Lot 406 Sweetwater Rd. Sec. II Map 4 Sec II Sugar Creek Sewer Lines Manholes Pipes etc.
10471 Oct. 27, 1981	"		M. Graham III et al		metropolitan sewer sub'd	1157	342		

DIRECT or GRANTOR Index to Deeds — Greenville County, S. C.

(1)

Open at Proper Tab according to First Letter or Letters of Name and refer to Buff Sub-Index sheet for page reference.

KEYS PRINTING CO., GREENVILLE, S. C.

FILE NUMBER DATE OF RECORD	GRANTORS FAMILY NAMES	GIVEN NAMES ABCDEFGH	GIVEN NAMES IJKLMNO	GIVEN NAMES PQRSTUVWXYZ	GRANTEES	BOOK	PAGE	No. of Acres	BRIEF DESCRIPTION, LOCATION, ETC. (Not Warranted)
10820 Oct. 30, 1981	Proffitt			M. Graham III, et al	M. G. Proffitt Inc.	1157	580		II Sec. II "Sugar Creek" Lot 455 Sweetwater Rd. Map
10822 Oct. 30, 1981	"			M. G. Inc.	G. Howard Clark, et al	1157	581		Sec. 2 "Sugar Creek" Lot 455 Sweetwater Rd. Map 2
10880 Nov. 2, 1981	"			M. Graham, III et al	Cothran + Darby Builders, Inc.	1157	625		Creek Court Sugar Creek Sec. 2 map 2 Lot 476 G. Sweetwater Rd. + Shady
11325 Nov. 5, 1981	"			M. Graham, III et al	Cothran + Darby Bldg Inc.	1157	850		Sec. 2 "Sugar Creek" Lot 465 Sweetwater Rd. Map 2
11436 Nov. 9, 1981	"			M. Graham, III et al	M. G. Proffitt, Inc.	1158	17		Creek Sec 2 Map 2 Lot 457 Sweetwater Rd. Sugar
11483 Nov. 9, 1981	"			M. G. Inc.	Lee R. Gommer	1158	15		Horz. Pty Reg. Unit 24-D Sugar Creek Villas
11484 Nov. 9, 1981	"			M. G. Inc.	Terry G. Faust, et al	1158	16		Sweetwater Rd. Lot 457 Sugar Creek Sec. 2
12062 Nov. 16, 1981	"			M. Graham III et al	Cothran + Darby Bldg. Inc.	1158	379		Creek Sec. 2 Map 2 Lot 485 Shady Creek Court Sugar
12230 Nov. 17, 1981	"			M. G. Inc.	Edward R. Bolton, et al	1158	493		Horz. Prop. Reg. Unit 24-B Sugar Creek Villas
12995 Nov. 30, 1981	"			M. Graham III et al	Cothran + Darby Bldg, Inc.	1158	900		2 Sec. 2 Sugar Creek Lot 468 Sweetwater Rd. Map
13251 Dec. 2, 1981	"			M. Ansham, III et al	Sugar Creek Sub. Map 4	1159	45		"Sugar Creek" Map 4 Sec 2 Restrictive + protective Covenants
15406 Jan. 5, 1982	"			M. Graham III, et al	Center Inc. Sugar Creek Recreation	1160	499		Map 6 also Tract A-1 Map 7 Tract H Boiling Spring Rd. Sugar Creek
15538 Jan. 6, 1982	"			M. Graham III, et al	Cothran + Darby Bldg. Inc.	1160	663		Creek Map III Sec II Lot 437 Sweetwater Rd. "Sugar
15714 Jan. 8, 1982	"			M. Graham III et al	Cothran + Darby Bldg Inc.	1160	772		Creek Map 2 Sec. 2 Lot 473 Sweetwater Rd. Sugar
16173 Jan. 18, 1982	"			M. Graham III et al	Cothran + Darby Bldg. Inc.	1161	163		Rd. Map III Sec. II "Sugar Creek" Lot 401 Sweetwater Rd. + Woody Creek
16185 Jan. 18, 1982	"			M. Graham III, et al	Cothran + Darby Bldg. Inc.	1161	166		Sec. II "Sugar Creek" Lot 500 Woody Creek Rd. Map I

DIRECT or GRANTOR Index to Deeds — Greenville County, S. C.

Open at Proper Tab according to First Letter or Letters of Name and refer to Buff Sub-Index sheet for page reference.

KEYS PRINTING CO., GREENVILLE, S. C.

()

FILE NUMBER DATE OF RECORD	GRANTORS FAMILY NAMES	GIVEN NAMES ABCDEFGH	GIVEN NAMES IJKLMNO	GIVEN NAMES PQRSTUWXYZ	GRANTEES	BOOK	PAGE	No. of Acres	BRIEF DESCRIPTION, LOCATION, ETC. (Not Warranted)
16440 Jan 21, 1982	Proffitt			M. Graham III et al	^{Mc.} Cathran + Darby Bldrs.	1161	297		Sec 2 "Sugar Creek" Lot 454 Sweetwater Rd. Map 2
16748 Jan 26, 1982	"			M. Graham III et al	^{Mc.} Cathran + Darby Bldrs.	1161	464		Creek" Sec. 2 Map. 2 Lot 467 Sweetwater Rd. "Sugar
17031 Jan 29, 1982	"			M. Graham III et al	^{Mc.} Cathran + Darby Bldrs	1161	612		Sec. 2 "Sugar Creek" Lot 452 Sweetwater Ct. Map 3
17323 Feb. 2, 1982	"			M. G. Inc.	William L. Costner, et al	1161	887		Glen Gardens Lot 41 Kensington Rd. Brook
17348 Feb. 3, 1982	"			M. G. Inc.	Sharon L. Barham	1161	908		Regime Unit 9 C. Sugar Creek Villas Horiz Prop
17697 Feb 8, 1982	"			M. Graham III, et al	^{Mc.} Cathran + Darby Bldrs	1162	140		Creek, Sec 2 Map. 2 Lot 479 Shady Creek Ct. Sugar
17812 Feb. 9, 1982	"			M. Graham, III et al	^{Mc.} Cathran + Darby Bldrs	1162	191		Creek" Sec. 2 map. 3 Lot 443 Sweetwater Ct. "Sugar
18000 Feb. 11, 1982	"			M. Graham III, et al	^{Mc.} Cathran + Darby Bldrs	1162	321		Creek" Map 2 Lot 438 Sweetwater Rd. "Sugar
19247 Feb 26, 1982	"			M. Graham III, et al	^{Mc.} Cathran + Darby Bldrs	1163	1		Creek, Sec. 2 map 2 Lot 464 Sweetwater Rd. Sugar
19165 Feb 26, 1982	"			M. Graham III, et al	M. G. Proffitt, Mc.	1163	16		Creek Sec. 2 Map 2 Lot 467 Sweetwater Rd. Sugar
19164 Feb. 26, 1982	"			M. G. Inc.	Paul N. Humberis, et al	1163	15		Creek Sec. 2 Map 2 Lot 469 Sweetwater Rd. Sugar
21613 Mar. 29, 1982	"			M. Graham III, et al	M. G. Proffitt, Mc.	1164	522		Creek" Sec. 2 Lot 458 Sweetwater Rd. "Sugar
21615 Mar. 29, 1982	"			M. G., Mc.	^{et al} Charles V. Anderson Jr.	1164	512		Creek" Sec 2 Map 2 Lot 458 Sweetwater Rd. "Sugar
22507 Apr. 7, 1982	"			M. Graham, III et al	^{Mc.} Cathran + Darby Bldrs.	1165	79		Sec II Sugar Creek Lot 498 Woody Creek Rd. Map I
22808 Apr. 13, 1982	"			M. Graham, III et al	M. G. Proffitt, Mc.	1165	258		Hunting Hill Cr. Lot 5630 Cr. Cherrywood Jr. +
22810 Apr. 13, 1982	"			M. G. Inc.	Joseph M. Beckwith, et al	1165	259		Hill Cr. Lot 563 Cr. Cherrywood Jr. + Hunting

DIRECT or GRANTOR Index to Deeds — Greenville County, S. C.

(V)

()

☞ Open at Proper Tab according to First Letter or Letters of Name and refer to Buff Sub-Index sheet for page reference.

KEYS PRINTING CO., GREENVILLE, S. C.

FILE NUMBER DATE OF RECORD	GRANTORS FAMILY NAMES	GIVEN NAMES ABCDEFGH	GIVEN NAMES IJKLMNO	GIVEN NAMES PQRSTUVWXYZ	GRANTEES	BOOK	PAGE	No. of Acres	BRIEF DESCRIPTION, LOCATION, ETC. (Not Warranted)
23359 Apr. 29, 1982	Proffitt				<i>etal</i> J. Arnold Burrell,	1165	563		Creek Sec. 2 map 2 Lot 482 Shady Creek Ct. Sugar
23357 Apr. 29, 1982	"				<i>etal</i> M. G. Proffitt, Inc.	1165	562		Creek Sec. 2, map 2 Lot 482 Shady Creek Ct. "Sugar
23764 Apr. 26, 1982	"				<i>etal</i> Paul N. Voyer,	1165	860		Creek Sec. 2 map 3 Lot 432 Creekside Ct. Sugar
23763 Apr. 26, 1982	"				<i>etal</i> M. G. Proffitt, Inc.	1165	859		Creek" Sec 2 map 3 Lot 432 Creekside Court "Sugar
23382 Apr. 20, 1982	Proffit				Bay Brokerage Co. Inc.	1165	614		Easement
24961 May 10, 1982	Proffit				<i>Sharing</i> John T. Dickson,	1166	627		Unit 102 Trentwood Horiz. Pty. Reg.
24934 May 10, 1982	Proffitt				<i>Sharing</i> Cathran + Darby Bldrs,	1166	566		Creek Sec. 2 map 4 Lot 566 Ladyship Lane Sugar
25799 May 20, 1982	Proffitt				<i>etal</i> M. G. Proffitt, Inc.	1167	210		Ln. Sugar Creek Sec. 2 map 4 Lot 516 Cr. Hunting Hill Cr. + Ladyship
25927 May 21, 1982	Proffitt				<i>etal</i> W. David Roe,	1167	258		Eggs" Sec. 3 Lot 370 Charcross Ct. "Del Norte
26216 May 25, 1982	Proffitt				<i>etal</i> John C. Swiss	1167	444		Horiz. Prop. Reg. Unit No. 24-C Sugar Creek Villas
26361 May 26, 1982	Proffit				<i>Sharing</i> St. Francis Community	1167	546		Tract Summer St.
27242 June 4, 1982	Proffitt				<i>etal</i> Cathran + Darby Bldrs,	1168	102		Creek" Sec. 2 map 4 Lot 570 Ladyship Lane "Sugar
27435 June 8, 1982	Proffitt				<i>III</i> Donald Biggs Harrison,	1168	219		Prop. Reg. Unit 239D Sugar Creek Villas Horiz
27501 June 8, 1982	Proffitt				<i>etal</i> Gary W. Jageman	1168	256		Hunting Hill Cr. "Sugar Creek" map 4 Sec. 2 Lot 516 Ladyship Lane +
27673 June 10, 1982	Proffitt				<i>III</i> Cathran + Darby Bldrs,	1168	423		Sec. II "Sugar Creek" Lot 499 Woody Creek Rd. map I
27835 June 11, 1982	Proffitt				<i>etal</i> Leonard J. Grunspoon,	1168	503		Sugar Creek "map 4 Lot 517 Hunting Hill Cr. "Sec. Two

DIRECT or GRANTOR Index to Deeds — Greenville County, S. C.

(V)

☞ Open at Proper Tab according to First Letter or Letters of Name and refer to Buff Sub-Index sheet for page reference.

KEYS PRINTING CO., GREENVILLE, S. C.

()

FILE NUMBER DATE OF RECORD	GRANTORS FAMILY NAMES	GIVEN NAMES ABCDEFGHIJ	GIVEN NAMES JKLMNO	GIVEN NAMES PQRSTUVWXYZ	GRANTEES	BOOK	PAGE	No. of Acres	BRIEF DESCRIPTION, LOCATION, ETC. (Not Warranted)
27811 June 11, 1982	Proffitt			<i>etal</i> M. Graham III	<i>Mc.</i> Cathran & Darby Bldrs.	1168	497		Creek Sec. 2 map 2 Lot 460 Sweetwater Rd. Sugar
27834 June 11, 1982	"			<i>etal</i> M. Graham III	M. G. Proffitt, <i>Mc.</i>	1168	502		Map 2 Sugar Creek Lot 517 Hunting Hill Cir. Sec 2
28919 June 24, 1982	"			<i>etal</i> M. Graham III	<i>Mc.</i> Cathran & Darby Bldrs.	1169	150		Creek" Sec. 2 Map 4 Lot 525 Hunting Hill Cir. "Sugar
28991 June 25, 1982	Proffitt			M. G. Inc.	<i>etal</i> W. Key Lewis, III	1169	226	}	Lot 544 Hunting Hill Circle & Cherrywood Trail "Sugar Creek" Sec 2 map 4
"	"			"	"	1169	226		
28997 June 25, 1982	Proffitt			<i>etal</i> M. Graham III	M. G. Proffitt, <i>Mc.</i>	1169	222		Trail map 4 Sec 2 "Sugar Creek" Lot 544 Hunting Hill Cir. & Cherrywood
29298 June 29, 1982	Proffitt			<i>etal</i> M. Graham III	<i>Inc.</i> Cathran & Darby Builders	1169	406		Creek Sec. 2 map 4 Lot 513 Ladyslippers Lane Sugar
29436 June 30, 1982	Proffitt			M. G. Inc.	<i>etal</i> James D. Brown	1169	470		"map 3 Sec. 2 "Sugar Creek" Lot 440 Sweetwater Court
566 July 8, 1982	Proffitt			<i>etal</i> M. Graham III	<i>Inc.</i> Cathran & Darby Builders	1169	819		Sec. 2 "Sugar Creek" Lot 572 Ladyslippers Lane map 4
932 July 13, 1982	Proffitt			<i>etal</i> M. Graham III	<i>Mc.</i> Cathran & Darby Builders	1170	44		"Creek" Sec. 2 map 4 Lot 523 Hunting Hill Cir. "Sugar
1998 July 26, 1982	Proffitt			<i>etal</i> M. Graham III	M. G. Proffitt, <i>Mc.</i>	1170	708		Sec 2 "Sugar Creek" Lot 518 Hunting Hill Cir. Map 4
1997 July 26, 1982	Proffitt			M. G. Inc.	<i>etal</i> William N. Brattebo	1170	709		Sec. 2 Sugar Creek Lot 518 Hunting Hill Cir. map 4
2457 July 30, 1982	Proffitt			<i>etal</i> M. Graham III	<i>etal</i> Stewart E. Mc Grath	1170	990		Creek" Sec. 2 Map 2 Lot 219 Grey Stone Ct. "Sugar
2468 July 30, 1982	Proffitt			<i>etal</i> M. Graham III	<i>Mc.</i> Cathran & Darby Bldrs.	1171	27		Sec. 2 "Sugar Creek" Lot 567 Ladyslippers Lane map 4
2894 Aug 4, 1982	Proffitt			M. G. Inc.	<i>etal</i> Donald D. Bjork	1171	443		Sugar Creek Lot 472 Sweetwater Rd. map 2 Sec. 2
2891 Aug 4, 1982	Proffitt			<i>etal</i> M. Graham III	M. G. Proffitt, <i>Mc.</i>	1171	441		Sugar Creek Lot 472 Sweetwater Rd. Map 2 Sec. 2

DIRECT or GRANTOR Index to Deeds — Greenville County, S. C.

()

☞ Open at Proper Tab according to First Letter or Letters of Name and refer to Buff Sub-Index sheet for page reference.

KEYS PRINTING CO., GREENVILLE, S. C.

FILE NUMBER	DATE OF RECORD	GRANTORS FAMILY NAMES	GIVEN NAMES ABCDEFGH	GIVEN NAMES IJKLMNO	GIVEN NAMES PQRSTUVWXYZ	GRANTEES	BOOK	PAGE	No. of Acres	BRIEF DESCRIPTION, LOCATION, ETC. (Not Warranted)
3105	Aug 6, 1982	Proffitt		M. Graham, III	etal	Cathran & Darby Bldrs, Inc.	1171	631		Creek Map 2 Sec. 2 Lot 461 Sweetwater Rd. "Sugar Lane Map 4 Sec 2 "Sugar Creek"
3170	Aug 6, 1982	"		M. Graham, III	etal	Cathran & Darby Bldrs, Inc.	1171	664		Lot 512 + pt. lot 511 Ladyshipper Lane Sugar Creek Sec. 2 Map 4
3406	Aug 10, 1982	"		M. Graham, III	etal	Cathran & Darby Bldrs, Inc.	1171	771		Lot 564 Hunting Hill Cr. + Ladyshipper Sec. 2 Sugar Creek
3656	Aug 12, 1982	"		M. Graham, III	etal	Cathran & Darby Bldrs, Inc.	1172	107		Lot 568 Ladyshipper Lane Map 4 Creek" Sec 2 Map 4
3711	Aug 13, 1982	"		M. Graham, III	etal	Cathran & Darby Bldrs, Inc.	1172	165		Lot 569 Ladyshipper Lane "Sugar Cr. Sugar Creek Sec. 2 Map 4
4102	Aug 14, 1982	"		M. Graham, III	etal	Cathran & Darby Bldrs, Inc.	1172	382		Lot 538 Cr. Hunting Hill Cr. + Cherrywood Sec. 2 "Sugar Creek"
4319	Aug 20, 1982	"		M. G. Inc.	etal	Robert A. Collier,	1172	448		Lot 459 Sweetwater Rd. Map 2 Sec. 2 Sugar Creek
4318	Aug 20, 1982	"		M. Graham, III	etal	M. G. Proffitt, Inc.	1172	446		Lot 459 Sweetwater Rd. Map 2 4 Sec. 2 Sugar Creek
4321	Aug 20, 1982	"		M. Graham, III	etal	Cathran & Darby Bldrs, Inc.	1172	450		Lot 514 Ladyshipper Lane Map 20 acre Richardon Rd. Fairview Cr.
4525	Aug 24, 1982	Proffit	and Trust Agreement of Southeastern Mortgage Service, Inc. William M. Randolph, Jr.)		Sharing Plan	For William M. Randolph Mortg. Retirement Account Southern Bank & Trust Co., Inc.	1172	596	15	Creek Sec. 2 Map 4 Lot 527 Hunting Hill Cr. Sugar Creek Sec. 2 Map 4 Lot 527 Hunting Hill Cr. "Sugar "Seven Oaks"
4897	Aug 27, 1982	Proffitt		M. G. Inc.	etal	Don R. Linsenmann	1172	937		Lot 41 + 42 East Woodburn Dr. Cancellation of Land Sale Contract by Court Order # 82-5805 - for Div. see deed Bk. 1024 pg. 236
4896	Aug 27, 1982	Proffitt		M. Graham, III	etal	M. G. Proffitt, Inc.	1172	933		Creek Sec II Map 4 Lot 526 Hunting Hill Cr. Sugar
5022	Aug 30, 1982	Proffitt		M. Graham, III	etal	William R. Weidlich	1173	16		
5243	Aug 31, 1982	Proffitt			Paul E. Jr.	Larry D. Smith	1173	143		
		"			"	"	1173	143		
5723	Sept 7, 1982	"		M. Graham, III	etal	Cathran & Darby Bldrs, Inc.	1173	413		

DIRECT or GRANTOR Index to Deeds — Greenville County, S. C.

(W)

Open at Proper Tab according to First Letter or Letters of Name and refer to Buff Sub-Index sheet for page reference.

KEYS PRINTING CO., GREENVILLE, S. C.

()

FILE NUMBER	GRANTORS FAMILY NAMES	GIVEN NAMES ABCDEFGHIJ	GIVEN NAMES JKLMNO	GIVEN NAMES PQRSTUVWXYZ	GRANTEES	BOOK	PAGE	No. of Acres	BRIEF DESCRIPTION, LOCATION, ETC. (Not Warranted)
DATE OF RECORD									
5776 Sept. 7, 1982	Proffitt			etal M. Graham III	Cotman & Darby Bldg Inc.	1173	428		Creek, Sec. 2, Map 4 Lot 573 Lady slipper Lane, Sugar
6199 Sep. 13, 1982	"			51A M. Graham Proffitt, III M. Graham etal	Duke Power Co.	1173	752		Right of way Map 4 Sec. 2 Sugar Creek
6364 Sept. 14, 1982	"			M. Graham III etal	Cotman & Darby Bldg Inc.	1173	773		Map 4 Sec. 2 Sugar Creek Lot 521 Hunting Hill Cr.
8732 Oct. 6, 1982	"			M. Graham III etal	Cotman & Darby Bldg Inc.	1173	773		Cherrywood trail sugar creek map with 51 Hunting Hill Cr. Sec 2
8835 Oct. 11, 1982	"			M. Graham III etal	M. G. Proffitt, Inc.	1175	509		Map 4 Hunting Hill Cr. Sugar
8836 Oct. 11, 1982	"			M. G. Inc.	Michael W. Jolley,	1175	509		Lot 543 Hunting Hill Cr. Sugar
10273 Oct. 28, 1982	Proffitt			Plan & Trust of Bay Brokerage Co. Inc. Sharing	Bay Brokerage Co. Inc.	1176	276		See Deed Bk 1165 Pg. 614 Corrected Easement. See orig Hors. Pty. Reg.
11075 Nov. 5, 1982	Proffitt			M. G. Inc.	John J. Callahan etal	1176	700		Unit 23-C Sugar Creek Villas Creek Sec. 2 Map 4
11121 Nov. 5, 1982	Proffitt			M. G. Inc.	Peter W. Hamel, etal	1176	714		Lot 541 Hunting Hill Cr. Sugar Hors. Pty. Reg.
11122 Nov. 5, 1982	Proffitt			M. G. Inc.	Sharon R. Herndon	1176	715		Unit 23-A Sugar Creek Villas Sec. 2 Sugar Creek
11074 Nov. 5, 1982	Proffitt			M. Graham III etal	Cotman & Darby Bldg Inc.	1176	698		Lot 561 Cherrywood Trail Map 4 Creek" Sec. 2 Map 4
11123 Nov. 5, 1982	Proffitt			M. Graham III etal	M. G. Proffitt, Inc.	1176	712		Lot 541 Hunting Hill Cr. "Sugar Creek" Sec. 2 Map 4
11124 Nov. 5, 1982	Proffitt			M. Graham III etal	M. G. Proffitt, Inc.	1176	713		Lot 519 Hunting Hill Cr. "Sugar Creek" Sec. 2 Map 4
11172 Nov. 8, 1982	Proffitt			M. Graham III etal	Cotman & Darby Bldg Inc.	1176	793		Lot 522 Hunting Hill Cr. "Sugar Creek" Sec. 2 Map 4
11251 Nov. 8, 1982	Proffitt			M. Graham III etal	Cotman & Darby Bldg Inc.	1176	821		Lot 524 Hunting Hill Cr. "Sugar Creek" Sec. 2 Map 4
11808 Nov. 15, 1982	Proffitt			M. G. Inc.	W. Louis Harris etal	1177	261		Hunting Hill Cr. Lot 519 Sugar Creek "Map 4 Sec. II

DIRECT or GRANTOR Index to Deeds — Greenville County, S. C.

2

Open at Proper Tab according to First Letter or Letters of Name and refer to Buff Sub-Index sheet for page reference.

KEYS PRINTING CO., GREENVILLE, S. C.

(X)

FILE NUMBER DATE OF RECORD	GRANTORS FAMILY NAMES	GIVEN NAMES ABCDEFGH	GIVEN NAMES IJKLMNO	GIVEN NAMES PQRSTUVWXYZ	GRANTEES	BOOK	PAGE	No. of Acres	BRIEF DESCRIPTION, LOCATION, ETC. (Not Warranted)
12488 Nov 23, 1982	Proffitt		M. Graham	etal III	Cathran & Darby Bldg. Inc.	1177	671		"Sugar Creek" Sec. 2 Map. 4 Lot 520 Hunting Hill Cir.
12642 Nov. 24, 1982	"		M. Graham	etal III	Cathran & Darby Builders Inc.	1177	798		Sec. 2 Sugar Creek Lot 534 Hunting Hill Cir. Map. 4
12824 Nov. 26, 1982	Proffitt	Plan & Trust of Bay Brokerage Co. Inc.		Sharing	Michael J. Coie etal	1177	902		Lot 112 "Heritage Lakes 8/10" Sugar Creek Map I Sec. III Water Main, Lines, Valves etc.
12913 Nov. 29, 1982	Proffitt		M. Graham	etal III	Works, City of Greenville Commissioners of Public	1177	967		4 Sec. 2 "Sugar Creek" Lot 531 Hunting Hill Cir. Map.
12970 Nov 29, 1982	Proffitt		M. Graham	etal III	Cathran & Darby Bldg. Inc.	1177	975		Sec. 2 "Sugar Creek" Lot 529 Hunting Hill Cir. Map 4
13060 Nov. 30, 1982	Proffitt		M. G. Inc.		Robert J. Chamness	1178	103		Sec. 2 "Sugar Creek" Lot 529 Hunting Hill Cir. Map 4
13059 Nov. 30, 1982	Proffitt		M. Graham	etal III	M. G. Proffitt, Inc.	1178	102		Sec. 2 "Sugar Creek" Lot 529 Hunting Hill Cir. Map 4
13164 Dec. 1, 1982	Proffitt		M. G. Inc.		Ronald A. Wenzel, etal	1178	192		Sugar Creek Sec. 2 map 4 Lot 515 Ladyship Lane
13167 Dec. 1, 1982	Proffitt		M. Graham	etal III	M. G. Proffitt, Inc.	1178	179		Sugar Creek Sec. 2 Map 4 Lot 515 Ladyship Lane
13921 Dec. 8, 1982	Proffitt		M. Graham	etal III	M. G. Proffitt, Inc.	1178	581		"Sugar Creek" Map 4 Sec. 2 Lot 542 Hunting Hill Cir.
13923 Dec. 8, 1982	Proffitt		M. G. Inc.		Betty L. Duckworth, etal	1178	582		"Sugar Creek" Map 4 Sec. 2 Lot 542 Hunting Hill Cir.
14304 Dec. 13, 1982	Proffitt		M. Graham	etal III	Cathran & Darby Bldg. Inc.	1178	834		Creek" Map 4 Sec. 2 Lot 565 Ladyship Lane "Sugar
15615 Dec. 28, 1982	Proffitt		M. Graham	etal III	Woodly Creek Recreation Assoc. Inc.	1179	700		Assoc. Rd. Sugar Creek Map 4 Sec. II In L. Hunting Hill Cir., Tr. K, Boiling
15614 Dec. 28, 1982	Proffitt		M. Graham	etal III	Woodly Creek Recreation Assoc. Inc.	1179	704		Map I Sec. II Sugar Creek Lot Woody Creek Rd & Sugar Creek Rd
15616 Dec. 28, 1982	Proffitt		M. Graham	etal III	Woodly Creek Recreation Assoc. Inc.	1179	708	1.09	Assoc. Rd. Sugar Creek Map I Sec. II Sec. - In M. Sugar Creek Rd & Boiling
15924 Dec. 30, 1982	Proffitt		M. Graham	etal III	Cathran & Darby Bldg. Inc.	1179	894		Sec. 2 Sugar Creek Lot 550 Cherrywood Trail Map 4

DIRECT or GRANTOR Index to Deeds — Greenville County, S. C.

(X)

Open at Proper Tab according to First Letter or Letters of Name and refer to Buff Sub-Index sheet for page reference.

KEYS PRINTING CO., GREENVILLE, S. C.

FILE NUMBER DATE OF RECORD	GRANTORS FAMILY NAMES	GIVEN NAMES ABCDEFGH	GIVEN NAMES IJKLMNO	GIVEN NAMES PQRSTUVWXYZ	GRANTEES	BOOK	PAGE	No. of Acres	BRIEF DESCRIPTION, LOCATION, ETC. (Not Warranted)
15923 Dec. 30, 1982	Proffitt		M. Graham	etal III	Cathran & Darby Bldrs. Mc.	1179	898		Sec. 2 Sugar Creek Lot 549 Cherrywood Trail Map 4
16302 Jan 4, 1983	"		M. G. Inc	etal	Robert H. Thorn, etal	1180	261		Sec. II Sugar Creek Lot 528 Hunting Hill Cir Map 4
16300 Jan 4, 1983	"		M. Graham	etal III	M. G. Proffitt, Inc. etal	1180	258		Sec. 2 Sugar Creek Lot 528 Hunting Hill Cir. Map 4 Sugar Creek
16301 Jan 4, 1983	"		M. Graham	etal III	Thomas Michael McCallum Sedition Book	1180	259		Lot 336 Bear Creek Rd. Map 3 Sec I to Drenth County
17197 Jan 13, 1983	"		M. Graham	etal III	Sugar Creek sec 3 map 4	1	436		Comment to Sedition Streets & Roads Creek Sec. 2 Map 4
18507 Jan 28, 1983	"		M. Graham	etal III	Cathran & Darby Bldrs. Mc.	1181	491		Lot 536 Hunting Hill Cr. Sugar Sec. 2 Map 3 Sugar Creek
18519 Jan 28, 1983	"		M. Graham	etal III	M. G. Proffitt, Inc. Mc.	1181	502		Lot 441 Sweetwater Court Creek Sec. 2 Map 4
18551 Jan 28, 1983	"		M. Graham	etal III	Cathran & Darby Bldrs. Mc.	1181	517		Lot 571 Ladyslipper Ln. Sugar Creek
18518 Jan 28, 1983	"		M. G. Inc.	etal	Robert F. Copeland etal	1181	501		Lot 441 Sweetwater Court Sec. 2 Creek" Sec 2 map 4
18719 Jan 31, 1983	"		M. Graham	etal III	Cathran & Darby Bldrs. Mc.	1181	629		Lot 539 Hunting Hill Cr. "Sugar Hous Pty Reg.
24663 Mar 29, 1983	"		M. G. Inc.	etal	Madeleine J. Middlemark etal	1185	170		Unit 9-B Sugar Creek Villas Agreement
25996 Apr 8, 1983	Proffitt	and Trust of	Piedmont F.N.T. PA	etal Sharing Plan	Leroy C. Jones, Jr. Mc.	1186	35		Right of way and/or Easment Creek" Sec. 2 Map 4
26298 Apr 11, 1983	Proffitt		M. Graham	etal III	Cathran & Darby Bldrs. Mc.	1186	200		Lot 554 Cherrywood Tr. "Sugar
26834 Apr 15, 1983	Proffitt		M. G. Proffitt	etal Inc.	Charles D. Way etal	1186	454		Lot 577 Sugar Creek Sec. 2 Map 4 "Sugar Creek" Sec. 2, Maps 4
26832 Apr 15, 1983	Proffitt		M. Graham	etal III	M. G. Proffitt, Inc. Mc.	1186	457		Lot 577 Ladyslipper Lane
27313 Apr 20, 1983	Proffitt	and Trust of	Orthodontic Assoc. PA	etal Sharing Plan	V. I. P. Managers, Inc. Mc.	1186	709		Lot 9 Blenda Ln. Henderson Forest

DIRECT or GRANTOR Index to Deeds — Greenville County, S. C.

Open at Proper Tab according to First Letter or Letters of Name and refer to Buff Sub-Index sheet for page reference.

KEYS PRINTING CO., GREENVILLE, S. C.

(27)

FILE NUMBER	DATE OF RECORD	GRANTORS FAMILY NAMES	GIVEN NAMES ABCDEFGHIJ	GIVEN NAMES JKLMNOPQ	GIVEN NAMES RSTUVWXYZ	GRANTEES	BOOK	PAGE	No. of Acres	BRIEF DESCRIPTION, LOCATION, ETC. (Not Warranted)
28663	May 2, 1983	Profit	Plan + 21. of Easley Surgical Assoc. P.A.		Sharing	Richard H. Powers, et al	1187	438		(Terrydale) Lot 31 Henderson Forest
28666	May 2, 1983	"	+ 21. of Easley Surgical Assoc. P.A.		Sharing Plan	Easley Surgical Assoc. P.A.	1187	436		Lot 31 Henderson Forest (Terrydale)
29562	May 9, 1983	Proffitt		M. G. Inc		David L. Bowers	1187	919		Horiz. Pty. Reg. Unit 28-A Sugar Creek Villas
31941	May 30, 1983	"		M. Graham III, et al		Cochran + Darby Builders Inc.	1189	85		4 Sec II Sugar Creek map II Lot 525 Hunting Hill Cui Map
32224	May 31, 1983	"		M. Graham, III		Cochran + Darby Builders Inc.	1189	231		Map 4 Sec. 2 Sugar Creek Lot 562 Cherrywood Trail
32500	June 1, 1983	Proffitt		M. Graham III, et al		Sugar Creek Subdivision	1189	385		Sugar Creek III, Map 1 Restrictive + protective Covenants
32493	June 1, 1983	Proffitt		M. Graham III, et al		Cochran + Darby Bld Inc.	1189	391		Stone Ridge Rd. Sugar Ck. 3 Map 1 Lot 582 Stone Creek Rd +
32958	June 7, 1983	"		M.G. Inc.		Susan L. Bramlette	1189	774		Wongrup Regime Unit 23-B Sugar Creek Villas
33454	June 10, 1983	Proffitt		M. G. Inc.		Thomas L. Thomas, et al	1190	10		Sugar Creek Lot 578 Map 4 Sec 2
33494	June 10, 1983	"		M. Graham III, et al		Cochran + Darby Builders Inc.	1190	27		Creek Sec 2 Lot 552 Cherrywood Trail Sugar
33455	June 10, 1983	"		M. Graham III, et al		M. G. Proffitt, Inc.	1190	9		2 Sugar Creek Lot 578 Ladyship Lane Map 4 Sec
33728	June 13, 1983	"		M. Graham III, et al		Cochran + Darby Builders Inc.	1190	91		Creek Sec 2 Lot 560 Cherrywood Trail Sugar
34126	June 16, 1983	"		M. Graham III, et al		M. G. Proffitt, Inc.	1190	349		Creek Sec 2 Map 4 Lot 540 Hunting Hill Cui Sugar
34147	June 16, 1983	Proffitt		M. G. Inc.		William W. Bugner, et al	1190	575		map 4 Lot 540 Sugar Creek Sec. 2
35594	June 28, 1983	"		M. G. Inc.		Robert L. Peterson et al	1191	289		Hill Cui. Map 4, Sec II Sugar Creek Lot 509 Ladyship Ln. + Hunting

(over)

DIRECT or GRANTOR Index to Deeds — Greenville County, S. C.

(3)

Open at Proper Tab according to First Letter or Letters of Name and refer to Buff Sub-Index sheet for page reference.

KEYS PRINTING CO., GREENVILLE, S. C.

FILE NUMBER DATE OF RECORD	GRANTORS FAMILY NAMES	GIVEN NAMES ABCDEFGH	GIVEN NAMES IJKLMNO	GIVEN NAMES PQRSTUVWXYZ	GRANTEES	BOOK	PAGE	No. of Acres	BRIEF DESCRIPTION, LOCATION, ETC. (Not Warranted)
35593 June 28, 1983	Proffitt			M. Graham III et al	M. G. Proffitt, Jr.	1191	287		Mill Cr. Map 4. Sec 2 Sugar Creek lot 509 Ladyfinger Lane + Hunting
35961 June 30, 1983	"			M. Graham III et al	Cottraw + Narky Bldg. Inc.	1191	426		Sec 2 Sugar Creek lot 551 Cherrywood Trail Map 4
35867 June 30, 1983	"			M. G. Inc.	Eric A. Thomas et al The City of Greenville	1191	437		lot 158 Avenger Place Sec 6 Sugar Creek Map 24.2 Sec 3
194 July 1, 1983	"			M. Graham III et al	Commissioner of Public Works	1191	610		all water main, lines, valves etc
203 July 1, 1983	"			M. Graham III et al	Cottraw + Narky Builders Inc.	1191	626		2 Sugar Creek lot 532 Hunting Hill Cr. Map 4 Sec.
674 July 7, 1983	"			Paul E. Jr.	Daugherty G. Crisp et al	1191	869	4.84	Acres French Rd
1034 July 11, 1983	"			Paul E. Jr.	Daugherty G. Crisp et al	1192	89		Satisfaction of Land Sale Contract In orig see deed BK 1084 pg 381
"	"			"	"	1192	89		
2425 July 22, 1983	"			M. G. Inc.	William A. Dunn et al	1192	832		Sec 3 lot 588 Sugarfield Ct. Sugar Creek Creek Sec 3
2426 July 22, 1983	"			M. Graham, III	M. H. Proffitt, Inc.	1192	830		lot 588 Sugarfield Ct. Sugar Creek Sec 3
2720 July 25, 1983	"			M. G. Inc et al	Mary G. Morgan	1193	17		Shore property Requiring Units 28-B Sugar Creek Villas Creek Sec 3
2992 July 27, 1983	"			M. Graham, III	M. H. Proffitt, Inc et al	1193	140		lot 585 Sugarfield Ct. Sugar Creek, Sec. 3
2991 July 27, 1983	"			M. H., Inc	Daniel J. Thompson, II	1193	142		lot 585 Sugarfield Ct. Sugar Creek Sec 3
3438 July 29, 1983	"			M. Graham III et al	M. G. Proffitt Jr. Inc.	1193	403		lot 639 Stone Ridge Rd, Sugar Creek Sec 2
3320 July 29, 1983	"			M. Graham III et al	Cottraw + Narky Bldg. Inc.	1193	223		lot 574 Ladyfinger Lane, Sugar Creek Sec 2
3352 July 29, 1983	"			M. Graham III et al	Cottraw + Narky Bldg. Inc.	1193	351		lot 547 Cherrywood Trail Sugar Creek Sec 2

DIRECT or GRANTOR Index to Deeds — Greenville County, S. C.

()

Open at Proper Tab according to First Letter or Letters of Name and refer to Buff Sub-Index sheet for page reference.

KEYS PRINTING CO., GREENVILLE, S. C.

(8)

FILE NUMBER DATE OF RECORD	GRANTORS FAMILY NAMES	GIVEN NAMES ABCDEFGH	GIVEN NAMES IJKLMNO	GIVEN NAMES PQRSTUVWXYZ	GRANTEES	BOOK	PAGE	No. of Acres	BRIEF DESCRIPTION, LOCATION, ETC. (Not Warranted)
3225 July 29, 1983	Proffitt		M. Graham III	etal	Cothran & Darby Bldg. Inc.	1193	283		Creek Sec 3 Lot 583 Stone Ck Rd. Sugar
3437 July 29, 1983	"		M. G. Inc.	etal	Douglas A. Nelson etal	1193	404		Creek Map 1 Sec 3 Lot 639 Stone Ridge Rd. Sugar
5758 Aug 1, 1983	"		M. Graham III	etal	Cothran & Darby Bldg. Inc.	1193	530		3 Sugar Creek Lot 586 Sugarfield Ct Map 1 Sec
5840 Aug 2, 1983	"		M. Graham III	etal	Jelcable of Greenville Inc.	1193	676		Creek Sec III Right of Way Easement Sugar
5988 Aug 3, 1983	"		M. Graham III	etal	Cothran & Darby Builders Inc.	1193	712		Creek Sec 2, Map 4 Lot 548 Cherrywood Trail, Sugar
4597 Aug 8, 1983	"		M. Graham III	etal	Foffee Properties Inc.	1194	18		Hiel Ct. Sugar Creek Map 6 Lot 383 Sugar Creek Rd + Stone
6979 Aug 29, 1983	"		M. Graham III	etal	Cothran & Darby Bldg. Inc.	1195	271		Creek Sec 3 Lot 592 Stone Creek Rd. Sugar
7273 Aug 31, 1983	"		M. Graham III	etal	M. B. Proffitt Inc.	1195	439		Sugar Creek Sec 3 Lot 603 W. Shallowstone Rd.
7292 Aug 31, 1983	"		M. Graham III	etal	Cothran & Darby Bldg. Inc.	1195	452		Creek Sec. 2 Map 4 Lot 558 Cherrywood Trail, Sugar
7272 Aug 31, 1983	"		M. B. Inc.	etal	Joseph M. Romans etal	1195	440		Sugar Creek Sec 3 Lot 603 W. Shallowstone Rd.
9023 Sept 27, 1983	"		M. B. Inc.		Clain J. Andrew etal	1197	195		Sec 11 Lot 59 Pebble Creek Phase IV
10463 Sept 29, 1983	"		M. Graham III	etal	Cothran & Darby Builders Inc.	1197	310		3 Parcels
11197 Oct 4, 1983	"		M. Graham Inc.		Guy C. Lee etal	1197	748		Lot 584 Sugar Creek Sec 3. Creek Sec 3
11194 Oct 4, 1983	"		M. Graham III	etal	M. B. Proffitt, Inc.	1197	746		Lot 584 Stone Ck Rd. Sugar Creek Sec 3
11251 Oct 5, 1983	"		M. Graham III	etal	M. B. Proffitt, Inc.	1197	852		Lot 589 Sugarfield Ct. Sugar Sugarfield Ct.
11253 Oct 5, 1983	"		M. B. Inc.		Scott T. Hocking etal	1197	854		Lot 589 Sugar Creek, Sec 3

(over)

DIRECT or GRANTOR Index to Deeds — Greenville County, S. C.

()

Open at Proper Tab according to First Letter or Letters of Name and refer to Buff Sub-Index sheet for page reference.

KEYS PRINTING CO., GREENVILLE, S. C.

(AA)

FILE NUMBER DATE OF RECORD	GRANTORS FAMILY NAMES	GIVEN NAMES ABCDEFGHIJ	GIVEN NAMES JKLMNO	GIVEN NAMES PQRSTUVWXYZ	GRANTEES	BOOK	PAGE	No. of Acres	BRIEF DESCRIPTION, LOCATION, ETC. (Not Warranted)
20847 Jan 4, 1984	Proffitt			etal M. Graham indiv. & M.	etal David L. Harrison	1203	720		Lot Cr. E. Coffee + N. Shvine St.
" "	"			M. B. Inc etal	" " "	1203	720		
21394 Jan 9, 1984	"			M. Graham III etal	Cothran + Darby Builders Inc.	1204	01		Creek Sec 3 map 1 lots 627, 629, 630, 631 + 632. Sugar
23006 Jan 25, 1984	"			M. Graham III etal	M. G. Proffitt Inc.	1205	85		Creek Sec 2 lot 545 Cherrywood Trail, Sugar
23258 Jan 27, 1984	"			M. B. Inc.	etal Albert B. Harnsby	1205	249		Creek, Sec 2 lot 545 Cherrywood trail, Sugar
25398 Feb 17, 1984	"	SA M. B. Proffitt, Inc.		M. B. Inc.	Nancy B. Robertson	1206	428		lot 113 Bray Fox Square Bray Fox Run Sec 1
" "	Proffitt	SA M. B. Proffitt, Inc.		M. B. Inc.	" " "	1206	428		
25693 Feb 22, 1984	"			M. Graham III etal	M. G. Proffitt, Inc.	1206	642		Creek Sec 3 lot 638 Stone Ridge Rd. Sugar
25692 Feb 22, 1984	Proffitt			M. B. Inc.	etal Roy C. Stephenson, Jr.	1206	644		Creek Sec 3. lot 638 Stone Ridge Rd. Sugar
26146 Feb 24, 1984	"			M. B. Inc.	etal Richard C. Vasey	1206	870		Sugar Creek Sec 3 lot 609 W. Shallonstone Rd.
26147 Feb 24, 1984	"			M. Graham III etal	M. G. Proffitt, Inc.	1206	871		Creek Sec 3 lot 609 W. Shallonstone Rd. Sugar
26283 Feb 27, 1984	"			Paul E. Jr.	etal Ronald D. Davis	1206	977	4.67	Ac. Grench Rd.
27161 Mar 5, 1984	"			M. B. Inc.	etal Paul A. Civils, Jr.	1207	505		Creek Sec III lot 621 Stone Ridge Rd. Sugar
27159 Mar 5, 1984	"			M. Graham III etal	M. G. Proffitt, Inc.	1207	485		Creek Sec III lot 621 Stone Ridge Rd. Sugar
27545 Mar 8, 1984	"			M. Graham III etal	Works of the City of Greenville Commissioners of Public	1207	698		at Sugar Creek. Map 3 Sec 3 All water Main lines are located.
28140 Mar 14, 1984	"			M. Graham III etal	Sewer Authority Western Carolina Regional	1208	57		Right of way

DIRECT or GRANTOR Index to Deeds — Greenville County, S. C.

Open at Proper Tab according to First Letter or Letters of Name and refer to Buff Sub-Index sheet for page reference.

KEYS PRINTING CO., GREENVILLE, S. C.

(AA)

FILE NUMBER DATE OF RECORD	GRANTORS FAMILY NAMES	GIVEN NAMES ABCDEFGHIJ	GIVEN NAMES JKLMNO	GIVEN NAMES PQRSTUVWXYZ	GRANTEES	BOOK	PAGE	No. of Acres	BRIEF DESCRIPTION, LOCATION, ETC. (Not Warranted)
28580 Mar 16, 1984	Proffitt			M. Graham III et al	Cothran & Darby Bldw. Inc.	1208	388		4 Parcels Sugar Creek Sec 3 Creek Sec 3
30112 Mar 29, 1984	"			M. Graham III et al	Joppie Properties Inc.	1209	351		Lot 463 Sweetwater Rd, Sugar Sec 3
30641 Apr 2, 1984	"			M. Graham III et al	Cothran & Darby Bldw. Inc.	1209	649		8 Parcels Sugar Creek Sugar Creek
30980 Apr 4, 1984	"			M. Graham III et al	Joppie Properties Inc.	1209	878		Lot 35 DC. Chipwood ct + Chipwood Sugar Creek Map 2 Sec III
31180 Apr 6, 1984	"			M. Graham III et al	—	1209	987		Restrictive and Protective Covenants for Sugar Creek Sec 3
31379 Apr 9, 1984	"			M. Graham III	M. G. Proffitt Jr.	1210	118		Lot 610 W. Shallowstone Rd.
31378 Apr 9, 1984	"			M. S. Inc.	Allan J. Quiring et al	1210	120		Sugar Creek Sec 3 Lot 610 W. Shallowstone Rd.
32094 Apr 13, 1984	"			M. S. Inc.	Baird Builders	1210	504		One + Two Lot 15 Asheton way, Asheton
32573 Apr 18, 1984	"			M. Graham III et al	Norm R. Matlock et al	1210	710		Sec 1 Sugar Creek Lot 212 Stone Ridge Ct. Map
32804 Apr 20, 1984	"			M. S. Inc.	Thomas L. Oakley	1210	901		Mar's Property Regime Unit 254 Sugar Creek Villas
33614 Apr 27, 1984	"			M. Graham III et al	M. G. Proffitt Jr.	1211	327		Creek Map I Sec III Lot 622 Stone Ridge Rd. Sugar
33986 Apr 27, 1984	"			M. Graham III et al	Joppie Properties Inc.	1211	413		Lot 462 Sweetwater Rd, Sugar Creek
33673 Apr 27, 1984	"			M. S. Inc.	Fred W. Kiemle et al	1211	329		Sugar Creek Map 1 Sec III Lot 622 Stone Ridge Rd.
34729 May 4, 1984	"			M. Graham III et al	Cothran & Darby Builders Inc.	1211	922		Sugar Creek Sec 3 5 Parcels S Wingfield Rd.
35267 May 9, 1984	"			M. Graham III et al	Autumn Road Pts. a gen Pts.	1212	255		Creek, Sec 3 map 2 Lot 713 Autumn Rd. Sugar
35435 May 11, 1984	"			M. S. Inc.	James C. Hannah et al	1212	461		Lot 624, Sec 3 Sugar Creek

DIRECT or GRANTOR Index to Deeds — Greenville County, S. C.

()

☞ Open at Proper Tab according to First Letter or Letters of Name and refer to Buff Sub-Index sheet for page reference.

KEYS PRINTING CO., GREENVILLE, S. C.

(BB)

FILE NUMBER DATE OF RECORD	GRANTORS FAMILY NAMES	GIVEN NAMES ABCDEFGH	GIVEN NAMES IJKLMNO	GIVEN NAMES PQRSTUVWXYZ	GRANTEES	BOOK	PAGE	No. of Acres	BRIEF DESCRIPTION, LOCATION, ETC. (Not Warranted)
35536 May 11 1984	Proffitt		M. Graham	etc	M. C. Proffitt, Inc.	1212	459		Sugar Creek Sub 64, Sugar Creek Co. Sec 3
35917 May 16 1984	"		M. Graham	III etc	M. C. Proffitt, Inc.	1212	646		Creek Sec 3 Sub 598 Stone Ridge Rd, Sugar
35978 May 15 1984	"		M. S. Inc.		Mervin E. Krisley et al	1212	648		Creek Sec 3 Lot 598 Stone Ridge Rd Sugar
39960 June 19 1984	"		M. Graham	III et al	Duke Power Co.	1215	322		Right of way Property Regime
40136 June 20 1984	"		M. S. Inc.		Louise C. Winkler	1215	347		Unit 28 Sugar Creek Haris.
40392 June 22 1984	"		M. Graham	III et al	Frank S. Wester	1215	466		total 704 sq Sugar Creek Quitclaim Int in joint easement
113 July 2 1984	"		M. Graham	et al	David J. Adam et al	1216	93		Haris. Property Regime Unit 1-B Sugar Creek Villas
1889 July 9 1984	"		M. Graham	etc	Virgil Andrew Wator et al	1216	601		Sub I Sub 200 Amy Stone, et Sugar Creek
1697 July 16 1984	Proffitt	Plan for the	Judy Agency	Shaping etc	River Development	1216	766		partnership Agreement
"	"	Plan + Joint for J. Wayne Mc	Donald Mc	PA et al	"	1216	766		
1867 July 17 1984	Proffitt		M. Graham	III et al	Cottrant & Darby Builders Inc	1217	294		5 Parcels
2185 July 20 1984	"		M. S. Inc.		Robert C. Earley et al	1217	481		Sugar Creek Sec 3 Lot 620 Stone Ridge Rd.
2182 July 20 1984	"		M. Graham	III etc	M. C. Proffitt, Inc.	1217	479		Creek Sec 3 Sub 600 Stone Ridge Rd. Sugar
21808 July 26 1984	"		M. S. Inc.		Samuel M. Mass et al	1217	914		Sugar Creek Sec 3 Lot 605 Whalhousestone Rd.
2821 July 26 1984	"		M. S. Inc.		Richard W. Browder et al	1217	917		Haris. Prop. Regime Unit 3-A Sugar Creek Villas
2818 July 26 1984	"		M. Graham	III etc	M. C. Proffitt, Inc.	1217	936		Creek Sec 3 Sub 605 Whalhousestone Rd, Sugar

DIRECT or GRANTOR Index to Deeds — Greenville County, S. C.

(LB)

Open at Proper Tab according to First Letter or Letters of Name and refer to Buff Sub-Index sheet for page reference.

KEYS PRINTING CO., GREENVILLE, S. C.

()

FILE NUMBER DATE OF RECORD	GRANTORS FAMILY NAMES	GIVEN NAMES ABCDEFGHIH	GIVEN NAMES IJKLMNOP	GIVEN NAMES PQRSTUVWXYZ	GRANTEES	BOOK	PAGE	No. of Acres	BRIEF DESCRIPTION, LOCATION, ETC. (Not Warranted)
4839 Aug 14, 1984	Proffitt			etal M. Graham III	Cottrant & Darby Bldrs Inc	1219	310		Sec 3 2 Parcels Sugar Creek
5205 Aug 17, 1984	"			etal M. Graham III	M. G. Proffitt Inc.	1219	560		St. Sugar Creek Sec 3 St. 600 Stone Ridge Rd + Summer
5203 Aug 17, 1984	"			etal M. G. Inc.	James M. League Jr.	1219	562		Ch Ct. Sugar Creek, Sec 3 Lot 623 Stone Ridge Rd + Summer
5279 Aug 17, 1984	"			etal Paul E. Jr.	Jarce A. Hester	1219	630	3.0	Shoals Rd. 30cs = Pt Tract 7 Fork
5287 Aug 17, 1984	"			etal Paul E. Jr.	Paul R. Tomlinson	1219	632	2.544 ac.	Int. Slab Rd.
9146 Sept 4, 1984	Proffitt			Sharing M. Graham III	Drew Property Pts.	1220	935	22.99 ac.	also, Int. Cement
7564 Sept 6, 1984	Proffitt	By Greenville County Tax Collector of Nathan Morgan		etal M. Graham III	Raymond Karam	1221	184		Lot 285 Prancer Ave.
7568 Sept 6, 1984	"	By Greenville County Tax Collector of Nathan Morgan		etal M. Graham III	Gene Thompson	1221	192		Lot 11 Pleasant Valley
7567 Sept 6, 1984	"	By Greenville County Tax Collector of Nathan Morgan		etal M. Graham III	Winchester Real Estate	1221	194		Int Lot 349 Pleasant Valley
8624 Sept 12, 1984	"			etal M. Graham III	Cottrant & Darby Builders Inc.	1221	556		3 Parcels Sugar Creek Sec 3
8743 Sept 19, 1984	"			etal M. Graham	Dianne D. Williamson	1222	151		Stonestone Rd. Sugar Creek Sec 3 Lot 739 Cr E. Shallowstone +
8755 Sept 19, 1984	"			etal M. Graham III	M. G. Proffitt Inc.	1222	147		St. Sec 3 Sugar Creek Lot 739, E. Shallowstone Rd. Map
9205 Sept 24, 1984	"			etal M. G. Inc.	Nebitt A. Miles	1222	505		St. 700 Fairfield Dr. Mountain
11166 Oct 13, 1984	"			etal M. Graham III	Cottrant & Darby Bldrs Inc.	1223	990		Sugar Creek Sec 3 Lot 705 Winterwood Ct.
11862 Oct 19, 1984	"			etal M. G. Inc.	Cottrant & Darby Bldrs Inc.	1224	455		Agreement
11884 Oct 19, 1984	"			etal M. G. Inc.	Barbich Int Subd.	1224	458		Agreement in Subd # 1108 pg 614 Trust Agreement to Subdiv. Plat, 20

DIRECT or GRANTOR Index to Deeds — Greenville County, S. C.

Open at Proper Tab according to First Letter or Letters of Name and refer to Buff Sub-Index sheet for page reference.

FILE NUMBER DATE OF RECORD	GRANTORS FAMILY NAMES	GIVEN NAMES ABCDEFGHIJ	GIVEN NAMES KLMNO	GIVEN NAMES PQRSTUVWXYZ	GRANTEES	BOOK	PAGE	No. of Acres	BRIEF DESCRIPTION, LOCATION, ETC. (Not Warranted)
12664 Oct 26, 1984	Profit	Trust of Dobson + Dobson ^{attorney at law P.A. et al}			Village Creek ^{etc}	1224	974		8 Pcs. Interest Redemption of Managing Agent's Deeds Village Creek etc.
12666 Oct 26, 1984	"	Trust of Dobson + Dobson ^{attorney at law P.A. et al}			Village Creek ^{etc}	1224	984		Amended & Revised Partnership Agreement Sugar Creek, Map 2 Sec. 3 Lot 676 E. Shallowstone Rd. Sugar Creek Sec 3 Map 2 Lot 672 E. Shallowstone Rd. Sugar Creek Sec 3 Map 2 Lot 673 East Shallowstone Rd. Creek Map 4 Sec 2 Lot 674 Ladyship Ln Sugar Creek Sec 3 2 Parcels Wintwood Ct.
12690 Oct 26, 1984	Profit	M. S. Inc.			John J. P. Kincaid ^{et al}	1224	968		
12742 Oct 29, 1984	"	M. S. Inc.			James W. Sickett ^{et al}	1225	33		
12741 Oct 29, 1984	"	M. Graham III ^{et al}			M. G. Proppitt Jr.	1225	31		
12297 Nov 1, 1984	"	M. Graham III ^{et al}			Josie Proppitt Jr.	1225	369		
12300 Nov 9, 1984	"	M. Graham III ^{et al}			Cothran + Darby Bldg Inc	1226	153		
15087 Nov 16, 1984	"	M. Graham III ^{et al}			Josie Proppitt Jr.	1226	627		
16058 Nov 27, 1984	"	M. Graham III ^{et al}			Cothran + Darby Bldg Inc	1227	283		
16730 Dec 3, 1984	"	M. Graham III ^{et al}			Cothran + Darby Bldg Inc	1227	821		
18942 Dec 24, 1984	"	M. S. Inc. ^{et al}			Janis O'Brien ^{Sullivan}	1229	630		
19235 Dec 26, 1984	"	M. Graham III ^{et al}			Cothran + Darby Bldg Inc	1229	855		
19244 Jan 3, 1985	"	M. Graham III ^{et al}			Josie Proppitt Jr.	1226	637		
20531 Jan 10, 1985	"	M. Graham III ^{et al}			Cothran + Darby Bldg Inc	1230	734		
21263 Jan 17, 1985	"	M. S. Inc. ^{et al}			James M. Bright Jr.	1231	253		
21265 Jan 17, 1985	"	M. Graham III ^{et al}			M. G. Proppitt Jr.	1231	251		

DIRECT or GRANTOR Index to Deeds — Greenville County, S. C.


Open at Proper Tab according to First Letter or Letters of Name and refer to Buff Sub-Index sheet for page reference.

FILE NUMBER DATE OF RECORD	GRANTORS FAMILY NAMES	GIVEN NAMES ABCDEFGHIJ	GIVEN NAMES JKLMNO	GIVEN NAMES PQRSTUVWXYZ	GRANTEES	BOOK	PAGE	No. of Acres	BRIEF DESCRIPTION, LOCATION, ETC. (Not Warranted)
24838 Feb 22, 1985	Proffitt			Jr	Fannie Proffitt	1233	524		Creek Lot 185, Oak Ridge Ct. Sugar
25310 Feb 28, 1985	"			et al	M. G. Proffitt Inc.	1233	798		St. Sec 3 Lot 128 Stonerest Rd. Sugar
25311 Feb 28, 1985	"				Richard A. Costello	1233	800		Creek Sec 3 Lot 738 Stonerest Rd. Sugar
25450 Mar 1, 1985	"				Cothran & Darby, Inc.	1233	920		Parcel 1 of 714 Parcel II Lots 7249
26900 Mar 13, 1985	"			et al	Stephan C. Sudduth	1234	764		Creek Sec 3 Lot 638 Stone Ridge Rd. Sugar
27917 Mar 22, 1985	"				Richard A. Vernon	1235	376		Ridge Rd. Sugar Creek Sec 3 Lot 637 E. Shallowstone & Stone
27915 Mar 22, 1985	"			et al	M. G. Proffitt Inc.	1235	377		Creek Sec F, May 2 Lot 186 Oak Ridge Ct. Sugar
28016 Mar 22, 1985	"				Fannie Proffitt Inc.	1235	478		Prop. Regime 35-C Sugar Creek Villas Horiz-
28669 Mar 28, 1985	"			et al	Barney A. Smith Jr.	1235	788		Sugar Creek Sec 3 Lot 749 S. Wingfield Rd.
28930 Apr 1, 1985	"			et al	Cothran & Darby, Inc.	1235	997		Sugar Creek Sec 3 Lot 759 S. Wingfield Rd.
29159 Apr 1, 1985	"				M. D. Proffitt Inc.	1236	85		Sugar Creek Sec 3 Lot 759 S. Wingfield Rd.
29158 Apr 1, 1985	"				John A. Hinson	1236	87		Wingfield Rd. Sugar Creek Sec 3 Lot 671, E. Shallowstone Rd. & N.
29389 Apr 2, 1985	"			et al	M. D. Proffitt, Inc.	1236	254		
29470 Apr 2, 1985	"			et al	James B. Traddy	1236	306	1.05	Ac. Old Boiling Spg Rd. N. Wingfield Rd. Sugar Creek Sec 3.
29395 Apr 2, 1985	"				Stephen R. Weinger	1236	256		Lot 671, E. Shallowstone &

see next page

DIRECT or GRANTOR Index to Deeds — Greenville County, S. C.

REG. U. S. PAT OFFICE *Chas. McCath* County Indexes Since 1888
An Identifying Trade Mark

 Open at Proper Tab according to First Letter or Letters of Name and refer to Buff Sub-Index sheet for page reference.

COTT FAMILY NAME INDEX No. 75 © 1949
MADE BY THE COTT INDEX COMPANY, COLUMBUS, OHIO
SOLD BY WALKER, EVANS & COGSWELL CO., CHARLESTON, S. C.

FILE NUMBER DATE OF RECORD	GRANTORS FAMILY NAMES	GIVEN NAMES ABCDEFGH	GIVEN NAMES IJKLMNO	GIVEN NAMES PQRSTUVWXYZ	GRANTEES	BOOK	PAGE	No. of Acres	BRIEF DESCRIPTION, LOCATION, ETC. (Not Warranted)
29811 Apr 4, 1985	Proffitt			^{III et al} M. Graham	^{Inc.} Cottraw & Darby Bldrs	1236	521		Parcel I Lot 717 Autumn Rd. Parcel II Lot 745 - Wingfield Rd. Sugar Creek Sec 3
"	"		"	"	"	1236	521		
29811 Apr 4, 1985	"			^{III et al} M. Graham	^{Inc.} Cottraw & Darby Bldrs	1236	522		Sugar Cr. Sec. 3
30366 Apr 10, 1985	"			M. S. Inc.	^{etal} John A. yannopoulos	1236	924		Lot 726 Stonecrest Rd. Sugar Creek
30451 Apr 10, 1985	"			M. S. Inc.	^{etal} Michael W. Payne	1236	952		Lot 735 Stonecrest Rd. Sec 3 Autumn Rd. Sugar Creek Sec 3
20422 Apr 10, 1985	"			^{III et al} M. Graham	M. G. Proffitt Inc.	1236	103		Lot 721 Av. E. Shallowstone
20408 Apr 10, 1985	"			^{III et al} M. Graham	M. G. Proffitt Inc.	1236	104		Lot 721 Av. E. Shallowstone
30611 Apr 12, 1985	"			M. S. Inc.	Keith A. Klein ^{etal}	1237	64		to the interest 14.17 per cent Sugar Creek Sec 3
20610 Apr 12, 1985	"			^{etal} M. Graham	M. G. Proffitt Inc.	1237	62		Lot 636 E. Shallowstone Rd.
20745 Apr 12, 1985	"			^{etal} M. Graham	Joyce Properties Inc.	1237	172		Sugar Creek Sec 3
20751 Apr 12, 1985	"			^{etal} M. Graham	Joyce Properties Inc.	1237	174		Lot 646 E. Shallowstone Rd.
21417 Apr 12, 1985	"			^{III et al} M. Graham	M. G. Proffitt Inc.	1237	710		to Sugar Creek
31820 Apr 23, 1985	"			M. S. Inc.	John F. Barry Jr. ^{etal}	1237	818		Lot 184 Oak Ridge et Map 2 Sec 3
33074 May 2, 1985	"			M. S. Inc.	James Gill	1238	560		Lot 187 Oak Ridge et Map 2
30457 May 6, 1985	"			^{etal} M. Graham	^{Same Authority} Western Carolina Regional	1238	829		Autumn Rd. Sugar Creek Sec 3
30615 May 7, 1985	"			^{III et al} M. Graham	^{et al} John Cottraw Co. Inc.	1238	909		Lot 701 Winterwood Ct Village Harz Prop. Regime Unit 35-B Sugar Creek
									Right of way 524.10 - 1-29 Sugar Creek, Sec 3 Lot 608 W. Shallowstone Rd.

DIRECT or GRANTOR Index to Deeds — Greenville County, S. C.

REG. U. S. PAT. OFFICE *Chas McCott* County Indexes Since 1888 An Identifying Trade Mark

Open at Proper Tab according to First Letter or Letters of Name and refer to Buff Sub-Index sheet for page reference.

COTT FAMILY NAME INDEX No. 75 © 1949
MADE BY THE COTT INDEX COMPANY, COLUMBUS, OHIO
SOLD BY WALKER, EVANS & COGSWELL CO., CHARLESTON, S.C.

FILE NUMBER DATE OF RECORD	GRANTORS FAMILY NAMES	GIVEN NAMES ABCDEFGHIJ	GIVEN NAMES JKLMNO	GIVEN NAMES PQRSTUVWXYZ	GRANTEES	BOOK	PAGE	No. of Acres	BRIEF DESCRIPTION, LOCATION, ETC. (Not Warranted)
33612 May 7 1985	Proffitt			M. S. Inc.	Richard M. Huff, Jr. ^{etal}	1238	906		Sugar Creek Sec 3 Lot 608 W. Shallowstone Rd.
33885 May 9 1985	"			M. Graham ^{III} ^{etal}	Stoney Creek Recreation ^{association, Inc.}	1239	47	✓	6 Parcels
34367 May 13 1985	"			M. Graham ^{III} ^{etal}	Cathran + Darby Bldg ^{Inc.}	607	345		See III Sugar Creek Lots 146, 147, 148. Winfield Rd.
35043 May 20 1985	"			M. Graham ^{III} ^{etal}	Robert E. Hayes ^{etal}	1251	816		Creek Sec 3 Lot 346 Sugar Creek Rd, Sugar
37027 June 4 1985	"			Paul E. J. ^{as is}	Mark N. Crisp ^{etal}	1241	16	5.53	Acres
37200 June 6 1985	"			M. Graham Inc.	Michael M. Kleinfelter ^{etal}	1241	137		Creek Sec 3 Lot 720 Autumn Rd. Sugar
37201 June 6 1985	"			M. Graham ^{etal}	M. S. Proffitt ^{Inc.}	1241	121		See Sugar Creek Lot 120 Autumn Rd, Map 2
37380 June 7 1985	"			M. Graham ^{III} ^{etal}	Cathran + Darby Bldg ^{Inc.}	1241	277		St. Sugar Creek Sec 3, also lot 670 Lots 664, 665 + 667. Sugar Valley
37395 June 7 1985	"			M. Graham ^{III} ^{etal}	Stephen H. Carter ^{etal}	1241	279		Creek Sec 3 Lot 440, Summit St. Sugar
38172 June 14 1985	"			M. Graham ^{etal}	M. S. Proffitt ^{Inc.}	1241	922		Creek Lot 72, Map II Sec III Sugar
38173 June 14 1985	"			M. S. Inc.	J. L. Sargent ^{etal}	1241	924		Sec 3, Sugar Creek
38380 June 25 1985	"			M. Graham ^{etal}	William R. Morden ^{etal}	1242	674		Quit Claim Dec 5, 1902. Ridge
39379 June 25 1985	"			M. Graham ^{etal}	William R. Morden ^{etal}	1242	675		Quit Claim Dec 5, 1902. Ridge
447 July 2 1985	"			M. Graham ^{etal}	William R. Morden ^{etal}	1243	351		Quit Claims Lot 53 Center St.
874 July 9 1985	"			M. Graham ^{III} ^{etal}	Cathran + Darby Bldg ^{Inc.}	1243	673		Sugar Creek Lots 645 + 646 N. Winfield Rd.
8702 July 25 1985	"	M. K. A. France France C.		P. Carter	David W. Mow ^{etal}	1244	835		pt lot 15 Johnson Ave

DIRECT or GRANTOR Index to Deeds — Greenville County, S. C.

REG. U. S. PAT. OFFICE *Chas McCott* County Indexes Since 1888
An Identifying Trade Mark

Open at Proper Tab according to First Letter or Letters of Name and refer to Buff Sub-Index sheet for page reference.

COTT FAMILY NAME INDEX No. 75 © 1949
MADE BY THE COTT INDEX COMPANY, COLUMBUS, OHIO
SOLD BY WALKER, EVANS & COGSWELL CO., CHARLESTON, S.C. ()

FILE NUMBER DATE OF RECORD	GRANTORS FAMILY NAMES	GIVEN NAMES ABCDEFGHIJ	GIVEN NAMES JKLMNO	GIVEN NAMES PQRSTUVWXYZ	GRANTEES	BOOK	PAGE	No. of Acres	BRIEF DESCRIPTION, LOCATION, ETC. (Not Warranted)
3093 Jul 29, 1985	Proffitt			M. B. Inc.	John M. Harnack ^{etal}	1245	67		Lot 204 Canebrake II Creek Sec. 3
849 Aug 5, 1985	"			M. Graham ^{the}	M. G. Proffitt, Inc.	1245	869		Lot 731 Stoncrest Rd. Sugar Creek, Sec 3
4250 Aug 5, 1985	"			M. B. Inc.	Van J. Pittman ^{etal}	1245	871		Lot 731 Stoncrest Rd.
4827 Aug 9, 1985	"			Paul E. D.	Ronald A. Davis ^{the}	1246	261		Land Sale Contract
5164 Aug 14, 1985	"			M. B. Inc.	Harell G. Auten ^{etal}	1246	439		Lot 760 Sugar Creek Sec 3
5163 Aug 14, 1985	"			M. Graham ^{III the}	M. G. Proffitt, Inc.	1246	457		Sugar Creek Lot 705 Wingfield Rd. Sec 3
5325 Aug 15, 1985	"			M. Graham ^{III the}	Cotman & Darby Bldg Inc.	1246	483		Parcel 1 Lot 610 Sugar Creek Ct.
"	"			"	"	1246	483		Parcel 2 Lot 678 Car E. Charleston + Sugar Creek Sec 3
8078 Sept 6, 1985	"			M. Graham ^{the}	Duys Creek ^{map 3 Sec III} Subd.	1248	177		No Sugar Creek Subd. Restrictive + Protective Covenants
8339 Sept 9, 1985	"			M. Graham ^{III the}	Cotman & Darby Bldg Inc.	1248	388		Sec 3 Map 3 ² 4 Parcels Sugar Creek
8846 Sept 12, 1985	"			M. Graham ^{III the}	M. G. Proffitt, Inc.	1248	692		Sec 3 Sugar Creek Lot 709 Whitewood et. Map 2
8834 Sept 12, 1985	"			M. B. Inc.	Dennis R. Winkelman ^{etal}	1248	694		Creek Lot 709, Map II Sec III Sugar
12284 Oct 9, 1985	"			M. Graham ^{III the}	Cotman & Darby Bldg Inc.	1250	538		Sugar Creek Sec 3 Map 3 Parcel 1, 2 + 3 W. Wingfield Rd.
12559 Oct 11, 1985	"			M. Graham ^{III the}	Duke Pomer Co.	1250	806		Light 9 van
13116 Oct 16, 1985	"			M. B. Inc.	Barney D. Smith Jr.	1250	999		Sec 3 Sugar Creek Lot 669 Sugar Valley Ct. Map 3
13119 Oct 16, 1985	"			M. Graham ^{III the}	M. G. Proffitt, Inc.	1250	998		Map 3 Sugar Creek Sub 669 Sugar Valley Ct. Map 3

DIRECT or GRANTOR Index to Deeds — Greenville County, S. C.

REG. U. S. PAT. OFFICE *Chas McCott* County Indexes Since 1888 An Identifying Trade Mark

Open at Proper Tab according to First Letter or Letters of Name and refer to Buff Sub-Index sheet for page reference.

COTT FAMILY NAME INDEX No. 75 © 1949
MADE BY THE COTT INDEX COMPANY, COLUMBUS, OHIO
SOLD BY WALKER, EVANS & COGSWELL CO., CHARLESTON, S.C.

FILE NUMBER DATE OF RECORD	GRANTORS FAMILY NAMES	GIVEN NAMES ABCDEFGHIJ	GIVEN NAMES JKLMNO	GIVEN NAMES PQRSTUVWXYZ	GRANTEES	BOOK	PAGE	No. of Acres	BRIEF DESCRIPTION, LOCATION, ETC. (Not Warranted)
16368 Nov 11, 1985	Proffitt		M. S. Inc.		Ronald R. Von Behren ^{etal}	1253	132		Map 3 Sec 3 Sugar Creek Lot 666 Sugar Valley Ct.
16370 Nov 11, 1985	"		M. Graham ^{III}		M. G. Proffitt ^{Jr.}	1253	130		Map 3 Sec 3 Lot 666 Sugar Valley Ct. Sugar
17266 Nov 19, 1985	"		M. Graham ^{III}		Bonnie Abernethy ^{etal}	1253	654		Sec 1 Sugar Creek Lot 278 Silver Creek Ct. Map 1
17543 Nov 21, 1985	"		M. Graham ^{III}		Coltran + Darby ^{Blair} ^{Jr.}	1253	794		Map 3 Sec 3 2 Parcels Sugar Creek
18833 Dec 4, 1985	"		M. Graham ^{III}		9th City of Greenville Commissioners of Public Works	1254	587		Sugar Mill R/W Water Mains, Lines, etc
19702 Dec 11, 1985	"		M. Graham ^{III}		Coltran + Darby ^{Blair} ^{Jr.}	1253	156		Lot Sugar Creek Map 3 Sec 3 Parcels 1, 2 + 3 Silver Creek
19822 Dec 12, 1985	"		M. Graham ^{III}		Thomas W. Broadway ^{Jr.}	1253	204		Map 3 Sec 3 Map 4 Lot 200 Champions Dr. Sugar
20230 Dec 17, 1985	"		M. Graham ^{III}		Coltran + Darby ^{Blair} ^{Jr.}	1253	204		Lot 211 + Lot 212 Subphases Sugar Creek Map 4 Sec 2
20474 Dec 18, 1985	"		M. Graham ^{III}		M. Graham Proffitt ^{Jr.}	1253	202		Lot Map 2 Sec 3 Lot 708 Winterwood Ct. Sugar
20802 Dec 20, 1985	"		M. S. Inc.		Ray K. Suster ^{etal}	1255	875		Sugar Creek Sec 3 Map 2 Lot 708 Winterwood Ct.
21853 Dec 31, 1985	"		M. S. Inc.		Alan W. Greenland ^{etal}	1256	600		Lot 38 Gray Fox Run
22122 Jan 3, 1986	"		M. S. Inc.		James A. Parsons ^{III}	1256	835		Lot 48 Brookside Forest
22574 Jan 7, 1986	"		M. Graham ^{III}		Coltran + Darby ^{Blair} ^{Jr.}	1257	164		5 Parcels Sugar Creek Sec 3
22573 Jan 7, 1986	"		M. Graham ^{III}		Coltran + Darby ^{Blair} ^{Jr.}	1257	166		2 Parcels Sugar Creek Sec 3
22683 Jan 8, 1986	"		M. Graham		Naval International	1257	249		145.257 ac. old Bailey Spg

DIRECT or GRANTOR Index to Deeds — Greenville County, S. C.

Open at Proper Tab according to First Letter or Letters of Name and refer to Buff Sub-Index sheet for page reference.

FILE NUMBER DATE OF RECORD	GRANTORS FAMILY NAMES	GIVEN NAMES ABCDEFGHIJ	GIVEN NAMES JKLMNO	GIVEN NAMES PQRSTUVWXYZ	GRANTEES	BOOK	PAGE	No. of Acres	BRIEF DESCRIPTION, LOCATION, ETC. (Not Warranted)
2502 Feb 3, 1986 26204	Proffitt		M. S. Inc.		Bladrial Savurla ^{etal}	1259	71		Sec 3 Sugar Creek Lot 754 Stonecrest Rd. map 2
Feb 3, 1986 25756	"		M. Graham		M. G. Proffitt ^{Inc.}	1259	70		Lot 754 Street Ad. Sec. 3 Sugar Creek
Feb 4, 1986 28785	"		M. S. Inc.		James J. Davis ^{etal}	1259	224		Sec 3, Sugar Creek Lot 647 N. Wingfield Rd. map 3
Feb 4, 1986 26838	"		M. Graham		M. G. Proffitt ^{Inc.}	1259	223		Sec 3 Sugar Creek Lot 647 N. Wingfield Ad. map 3
Feb 14, 1986 26829	"		M. S. Inc.		William L. Cox ^{etal}	1259	882		Sec 3 Sugar Creek Lot 660 Sugar Valley Ct. map 3
Feb 14, 1986 27006	"		M. Graham		M. G. Proffitt ^{Inc.}	1259	883		Sec 3 Sugar Valley Ct. Lot 660 map 2 Sec. 3 Sugar
Feb 17, 1986 27005	"		M. Graham		M. G. Proffitt	1259	955		Creek Sec. 3 Lot 662 Sugar Valley Ct Sugar map 3 Sec 3 Sugar Creek
Feb 17, 1986 28536	"		M. S. Inc.		Steven A. Dunlap ^{etal}	1259	957		Lot 663 Sugar Valley Ct. Sugar Creek Sec 3 map 3
Mar 3, 1986 28525	"		M. S. Inc.		Duane S. Gardner ^{etal}	1260	841		Lot 643 N. Wingfield Rd. map 3 Sec. 3
Mar 3, 1986 30883	"		M. Graham		M. G. Proffitt ^{Inc.}	1260	842		Lot 643 N. Wingfield In Sugar Cr.
Mar 21, 1986 31533	"		M. S. Inc.		Harry L. Boozer ^{etal}	1262	437		Lot 11 Riney Downs map 3 Sec 3 Sugar Creek
Mar 27, 1986 26004	"		M. Graham		Cathran & Darby Builders ^{Inc.}	1262	820		Lot 696 E. Shallowstone Rd. Ad. Sugar Creek Sec. 3 map 3
Apr 4, 1986 22605	"		M. Graham		M. G. Proffitt ^{Inc.}	1263	513		Lot 659 N. Wingfield to N. Wingfield Rd. map 3 Sec. Sugar Creek
Apr 4, 1986 135686	"		M. S. Inc.		Betty W. Jefferson ^{etal}	1263	512		Lot 659 Sugar Valley Ct. N. Wingfield
Apr 30, 1986 25685	"		M. S. Inc.		Charles E. Pearce ^{etal}	1265	276		Sec 3 Sugar Creek Lot 766 N. Wingfield Rd. map 3
Apr 30, 1986	"		M. Graham		M. G. Proffitt ^{Inc.}	1265	213		Street Ad Sugar Cr. map 3 Sec 3 Lot 766 N. Wingfield Rd. Sec 3

DIRECT or GRANTOR Index to Deeds — Greenville County, S. C.

Open at Proper Tab according to First Letter or Letters of Name and refer to Buff Sub-Index sheet for page reference.

FILE NUMBER DATE OF RECORD	GRANTORS FAMILY NAMES	GIVEN NAMES ABCDEFGHIJ	GIVEN NAMES JKLMNO	GIVEN NAMES PQRSTUVWXYZ	GRANTEES	BOOK	PAGE	No. of Acres	BRIEF DESCRIPTION, LOCATION, ETC. (Not Warranted)
3116 May 9 1986	Proffitt			etc	Cathran + Darby Bldg	1266	93		Sugar Creek Sec 3 Lots 686, 687, 688 Silver Creek Rd
38126 May 19 1986	"			etc	Sugar Mill Subd.	1266	641		30 Sugar Mill Subd Restrictive + Protective Covenants Sec 3 Sugar Creek
39238 May 27 1986	"				Ann S. Suarez	1267	128		Lot 727 Stonecrest Rd. map 2 Creek Sec 3 map 2
39236 May 27 1986	"			etc	M. G. Proffitt	1267	127		Lot 727 Stonecrest Rd. Sugar Sugar Mill
41552 June 11 1986	"			etc	Cathran + Darby Builders Inc.	1268	441		lots 29 + 30 Sugar Mill Rd. Sec 3 Sugar Creek
42160 June 17 1986	"				Jack C. Whitesides	1268	822		Lot 715 Autumn Rd. map 2 Creek Sec 3, Autumn Rd.
42159 June 17 1986	"			etc	M. G. Proffitt Inc.	1268	821		Lot 715 map 2 Sec 3 Sugar Sec 3 Sugar Creek
42456 June 18 1986	"				John M. Meister	1268	938		Lot 685 Silver Creek Rd. map 3 Sec 3, Sugar Creek
42457 June 18 1986	"			etc	M. G. Proffitt Inc.	1268	727		Lot 680 Silver Creek Rd. map 3 Sec 3 Sugar Creek
43985 June 30 1986	"			etc	M. S. Proffitt Inc.	1269	845		Lot 681 Silver Creek Rd. map 3 Creek
43984 June 30 1986	"				James A. Williamson	1269	844		Lot 681, map 3 Sec 3 Sugar Trail Forest Woods, Sec 1
208 Jul 1 1986	"				David L. Griffin	1270	8		Lot 40 Cr. Builders Rd + Pleasant map 3 Sec 3 Sugar Creek
2896 Jul 21 1986	"			etc	M. S. Proffitt, Inc.	1271	562		Lot 658 N. Wingfield Rd. Sec 3 Sugar Creek
2852 Jul 21 1986	"				Thomas A. Man	1271	563		Lot 658 N. Wingfield Rd. map 3
3268 Jul 23 1986	"			etc	Cathran + Darby Bldg. Inc.	1271	771		4 Parcels Sugar Mill Sec 3 Sugar Creek
3580 Jul 25 1986	"				Jan T. Billispie	1271	895		Lot 733 Stonecrest Rd. map 2

DIRECT or GRANTOR Index to Deeds — Greenville County, S. C.

Open at Proper Tab according to First Letter or Letters of Name and refer to Buff Sub-Index sheet for page reference.

FILE NUMBER DATE OF RECORD	GRANTORS FAMILY NAMES	GIVEN NAMES ABCDEFGHIJ	GIVEN NAMES JKLMNOPQ	GIVEN NAMES RSTUVWXYZ	GRANTEES	BOOK	PAGE	No. of Acres	BRIEF DESCRIPTION, LOCATION, ETC. (Not Warranted)
3571 Apr 25 1986	Proffitt		etal M. Graham III		M. G. Proffitt Inc.	1271	869		Sec. 3 Sugar Creek Lot 723 Stewart Rd Map 2
3849 Jul 28 1986	"		M. S. Inc.		Arthur W. Hirschfeld	1272	02		Sec 3 Sugar Creek Lot 682 Silver Creek Rd. Map 3
3848 Jul 28 1986	"		III etal M. Graham		M. G. Proffitt Inc.	1272	05		Creek Map 3 Sec. 3 Lot 682 Silver Creek Rd. Sugar
4080 Jul 29 1986	"		III etal M. Graham		the City of Greenville & C Commissioners of Public Works	1272	119		River Oaks Sec 1 Water Mains, lines, valves, etc
6010 Aug 12 1986	"		III etal M. Graham		Cathran & Kirby Bldrs	1273	256		3 parcels "Sugar Mill"
89161 Sept 2 1986	"		III etal M. Graham		Metropolitan Sewer Subd	1274	886		Into Sewer Line Sugar Mill
9295 Sept 3 1986	"		M. S. Inc.		Hubert L. Collins	1274	988		Sec 3 Sugar Creek Lot 64 W. Wingfield Rd. Map 3
935 Sept 2 1986	"		III etal M. Graham		M. G. Proffitt Inc.	1274	787		Sec. 3 Sugar Creek Lot 641 W. Wingfield Rd. Map 3
10103 Sept 9 1986	Proffitt		+ Trust of John Berry D.M. P.A. Shirley Plan		The Palmetto Bank	1275	370		Park Lot 9 Shellstone Dr. Shellstone
10277 Sept 10 1986	Proffitt		III M. Graham		C. W. Builders Inc.	1275	490		Sugar Mill Lot 42 + Lot 43 Darleton way
10609 Sept 12 1986	"		III etal M. Graham		M. G. Proffitt Inc.	1275	693		Sec 3 Map 3 Lot 728 Stewart Rd Sugar Creek
10613 Sept 12 1986	"		M. S. Inc.		Charles Edward Hughes	1275	695		Sec 3 Lot 728 Sugar Creek Map 2
11287 Sept 17 1986	"		M. S. Inc.		Ezra P. Mayer	1276	103		Map 3 Sec 3 Sugar Creek Lot 695 E. Shellstone Rd.
11291 Sept 17 1986	"		III etal M. Graham		M. G. Proffitt Inc.	1276	102		Sec 3 Map 3 Sec 3 Lot 695 E. Shellstone Rd. Sugar
15013 Oct 14 1986	"		etal M. Graham		C. W. Builders Inc.	1278	246		Easement
15014 Oct 14 1986	"		etal M. Graham		M. G. Proffitt Inc.	1278	249		Easement

DIRECT or GRANTOR Index to Deeds — Greenville County, S. C.


 Open at Proper Tab according to First Letter or Letters of Name and refer to Buff Sub-Index sheet for page reference.

FILE NUMBER DATE OF RECORD	GRANTORS FAMILY NAMES	GIVEN NAMES ABCDEFGHIJ	GIVEN NAMES KLMNNO	GIVEN NAMES PQRSTUVWXYZ	GRANTEES	BOOK	PAGE	No. of Acres	BRIEF DESCRIPTION, LOCATION, ETC. (Not Warranted)
15487 Oct 16, 1986	Proffitt		^{III} etal	M. Graham & Rhoda R.	M. S. Proffitt Inc.	1278	570		Mill Lot 31 Sugar Mill Rd. Sugar
15488 Oct 16, 1986	"			M. S. Inc.	Duncan D. Marshall	1278	572		also easement Lot 31 Sugar Mill Rd. Sugar Mill
15652 Oct 17, 1986	"		^{III} etal	M. Graham & Rhoda R.	Joffie Properties, Inc.	1278	594		Lot 36 Dillard Rd. Sugar Mill
16129 Oct 21, 1986	"			M. S. Inc.	William D. Foster	1278	809		Pelham Ests. Lot 14 Redcliffe Rd. Sec 3
16410 Oct 23, 1986	"		^{III} etal	M. Graham & Rhoda R.	C + D Builders, Inc.	1278	975		Mill Lots 54+55 Dillard Rd. Sugar
16651 Oct 24, 1986	"		^{III} etal	M. Graham & Rhoda R.	R. C. Sullivan, Inc.	1279	111		Lot 37 Dillard Rd. Sugar Mill
17633 Oct 31, 1986	"			M. S. Inc.	Robert E. Von Alt	1279	694		Lot 43 Brookside Forest
17804 Oct 31, 1986	"		^{III} etal	M. Graham & Rhoda R.	Sadler Co. Inc of Greenville	1279	761		Way Sugar Mill Lot 4 700 Sugar Mill Rd. Santee
18192 Nov 4, 1986	"		^{III} etal	M. Graham & Rhoda R.	Assoc. Inc. Stoney Creek Recreations	1279	966		Rd. Map 2 Sec 3 Sugar Creek Tract P. Cr. Neversett Stonecrest
19861 Nov 14, 1986	"		^{III} etal	M. Graham	Subd The Metropolitan	1280	778		Two parcels opposite River Oaks Sec I Dunbar, Paper etc River Oaks Sec I
21611 Nov 26, 1986	"		^{III} etal	Paul E. Jr.	Raymond A. Parris	1281	732	5.89	acs = Lot 1 French Rd.
22536 Dec 4, 1986	"		^{III} etal	M. Graham & Rhoda R.	C + D Builders Inc.	1282	276		cr Farm Valley of Sugar Mill Rd. Sugar Mill Parcel 1 Sugar Mill Rd. Parcel 2
24001 Dec 8, 1986	"		^{III} etal	M. Graham & Rhoda R.	Design / Enterprises Inc	1282	621		Lady Slipper on Sugar Creek map of Sec 2 Lot 581 Cr. Hunting Hill Circle &
24318 Dec 10, 1986	"		^{III} etal	M. Graham & Rhoda R.	C + D Builders Inc.	1282	757		Sugar Mill Lots 57+59 Farm Valley Ct.
24319 Dec 10, 1986	"		^{III} etal	M. Graham & Rhoda R.	C + D Builders Inc.	1282	759		Parcel 2, S. Wingfield Rd. Sugar Creek Map 2 Sec 3 Parcel 1, E. Shallawstone Rd. Sugar Creek Map 2 Sec 3
26597 Dec 24, 1986	"			† Trust of the Henry Woodward Clinic P.A. Sherry Plan	Ella Z. Bowman	1284	302		3 Parcels Industrial Dr.

DIRECT or GRANTOR Index to Deeds — Greenville County, S. C.

REG. U. S. PAT. OFFICE *Chem-Lock* County Indexes Since 1888 An Identifying Trade Mark


Open at Proper Tab according to First Letter or Letters of Name and refer to Buff Sub-Index sheet for page reference.

COTT FAMILY NAME INDEX No. 75 © 1949
MADE BY THE COTT INDEX COMPANY, COLUMBUS, OHIO
SOLD BY PHOTO COPY SUPPLY, MAULDIN, S. C.

FILE NUMBER	GRANTORS FAMILY NAMES	GIVEN NAMES ABCDEFGH	GIVEN NAMES IJKLMNO	GIVEN NAMES PQRSTUWXYZ	GRANTEES	BOOK	PAGE	No. of Acres	BRIEF DESCRIPTION, LOCATION, ETC. (Not Warranted)
DATE OF RECORD									
26596 Dec 24, 1986	Profit			Trust of the Henrywoodward Clinic, P.A. ^{By 2nd}	James Boyce Goran	1284	305		4 parcels Int option
29625 Jan 15, 1987	Proffitt			M. Graham III et al	Barrington Park Ltd. P.A. ^{g. n. c.}	1286	323	34.47	acs. Gatesville Rd.
29718 Jan 15, 1987	"			M. Graham III et al	Allen E. Quillen	1286	348		Sec 3 Sugar Creek Lot 767 Autumn Rd. map 2 Valley Ct. Sugar Mill Lot 49 Cr Sugar Mill Rd + farm
29627 Jan 15, 1987	"			M. Graham III et al	M. S. Proffitt Inc.	1286	378		Lot 49 Sugar Mill
29628 Jan 15, 1987	"			M. S. Inc.	Jimmy M. Ward et al	1286	379		Collins Creek Sec 5
31272 Jan 29, 1987	"			M. S. Inc.	Richard L. Haugh et al	1287	363		Lot 110 Collins Ridge Dr.
31331 Jan 30, 1987	"			M. Graham III et al	Toffie Properties Inc	1287	393		Lot 35 Sugar Mill Rd. Sugar Mill Rd also lot Sugar Mill Rd. Sugar Mill
32013 Feb 4, 1987	"			M. Graham III et al	C + D Builders Inc	1287	753		lots 62, 63, 64 + 65 water mill
34084 Feb 20, 1987	"			M. Graham III et al	C + D Builders Inc.	1288	748		Sec 3 + Sugar Mill 3 parcels Sugar Creek map 3 Greenville County
36360 March 10, 1987	"			M. Graham III et al	River Oaks, see I	Dedication Book	1	575	Dedication of Streets + Roads to Sugar Creek map 4 Sec II
37246 Mar 12, 1987	"			M. Graham III et al	David R. Johnson et al	1290	168		lots 556 + 557 Clempwood Jail
38931 Mar 20, 1987	"			M. Graham III et al	River Oaks map 1 Sec 1	1290	903		Restrictive Covenants I River Oaks
4099 Mar 27, 1987	"			M. Graham III et al	Toffie Properties Inc.	1291	343		Lot 27, River Oaks Rd. map 1 see for description see Deed Bk 913 pg 328
42999 Apr 10, 1987	Profit			Trust of the Smith Clinic, P.A. ^{By 2nd}		1292	384		Second Amendment to Agreement
43886 Apr 13, 1987	Proffitt			M. Graham III et al	M. S. Proffitt Inc.	1292	535		Lot 46 Tuleton Way Sugar Mill
28032 Jan 3, 1989				Trust of the Weibull Daniel Vant et al ^{By 2nd}	Douglas Wayne Preston	1285	525		Lot Poplar Mt. Rd.

DIRECT or GRANTOR Index to Deeds — Greenville County, S. C.

REG. U. S. PAT. OFFICE *Chas McCott* County Indexes Since 1888 An Identifying Trade Mark

 Open at Proper Tab according to First Letter or Letters of Name and refer to Buff Sub-Index sheet for page reference.

COTT FAMILY NAME INDEX No. 75 © 1949
MADE BY THE COTT INDEX COMPANY, COLUMBUS, OHIO
SOLD BY PHOTO COPY SUPPLY, MAULDIN, S. C.

FILE NUMBER DATE OF RECORD	GRANTORS FAMILY NAMES	GIVEN NAMES ABCDEFGHIJ	GIVEN NAMES JKLMNO	GIVEN NAMES PQRSTUVWXYZ	GRANTEES	BOOK	PAGE	No. of Acres	BRIEF DESCRIPTION, LOCATION, ETC. (Not Warranted)
43287 Apr 13, 1987	Proffitt		M. G. Inc.		Robert Vincent <i>etal</i> Napier	1292	536		Mill Lot 46 Jarleton Craig Sugar Creek River Old
46796 May 1, 1987	"		<u>III</u> <i>etal</i> M. Graham		Fannie Propertie Inc.	1293	909		Lot 26 Maple Sec I River Old
47776 May 6, 1987	"		<u>III</u> <i>etal</i> M. Graham		M. G. Proffitt Inc.	1294	264		3 Sugar Creek Lot 694 E. Shallowstone Rd. Map 2 Sec
47777 May 6, 1987	"		M. G. Inc.		Ray C. Moore <i>etal</i> with the city of Greenville	1294	263		Sec 3 Sugar Creek Lot 694 E. Shallowstone Rd. Map 3 appurtenances included at River Old Sec 2
48314 May 8, 1987	"		<u>III</u> <i>etal</i> M. Graham		Commissioner of Public	1294	503		all water main line valves +
48615 May 11, 1987	"			Paul E. Jr.	Ronald O. Davis <i>etal</i>	1294	608	4.78	acs french Rd.
48614 May 11, 1987	"			Paul E. Jr.	Ronald O. Davis <i>etal</i>	1294	609	5.02	acs french Rd.
50816 May 21, 1987	"		<u>III</u> <i>etal</i> M. Graham		C & D Builders Inc	1295	458		Sec 3 Sugar Creek Lot 751 S. Wingfield Rd. Map 2
50817 May 21, 1987	"		<u>III</u> <i>etal</i> M. Graham		C & D Builders Inc	1295	460		Map 3 Sec 3, Sugar Creek Lot 692 E. Shallowstone Rd.
50818 May 21, 1987	"		<u>III</u> <i>etal</i> M. Graham		C & D Builders Inc	1295	462		Sugar Mill 3 Parcels Water Mill Rd.
52045 May 28, 1987	"		<u>III</u> <i>etal</i> M. Graham		B + R Properties	1295	944		Lot 22 Sec. I River Old
52519 May 29, 1987	"		<u>III</u> <i>etal</i> M. Graham		M. G. Propertie Inc. <i>etal</i>	1296	141		Lot 23 water mill rd + Sugar mill
52518 May 29, 1987	"		<u>III</u> <i>etal</i> M. G. Inc.		William W. Roberts	1296	146		Lot 4. Water mill rd + Sugar mill rd
52604 June 1, 1987	"		<u>III</u> <i>etal</i> M. Graham		Sadler Co. Inc.	1296	195		Lot 730 Struett Rd. Map 2 Sec 3 Sugar Creek
52934 June 2, 1987	"		<u>III</u> <i>etal</i> M. Graham	Rhoda R.	Sugar Creek Recreation Center Inc.	1296	383		Int Lot Greystone Ct.

DIRECT or GRANTOR Index to Deeds — Greenville County, S. C.

REG. U. S. PAT. OFFICE *ChumCott* County Indexes Since 1888 An Identifying Trade Mark

Open at Proper Tab according to First Letter or Letters of Name and refer to Buff Sub-Index sheet for page reference.

COTT FAMILY NAME INDEX No. 75 © 1949
MADE BY THE COTT INDEX COMPANY, COLUMBUS, OHIO
SOLD BY PHOTO COPY SUPPLY, MAULDIN, S. C.

()

FILE NUMBER DATE OF RECORD	GRANTORS FAMILY NAMES	GIVEN NAMES ABCDEFGHIJ	GIVEN NAMES KLMNO	GIVEN NAMES PQRSTUVWXYZ	GRANTEES	BOOK	PAGE	No. of Acres	BRIEF DESCRIPTION, LOCATION, ETC. (Not Warranted)
53963 June 5, 1987	Proffitt			M. G. Inc.	Richard A. Sampere ^{etal}	1296	774		Sugar Mill Lot 56 Farm Valley Ct.
53994 June 5, 1987	"			M. Graham	M. G. Proffitt Inc.	1296	773		Lot 56 Sugar Mill
56061 June 17, 1987	"			M. G. Co., Inc.	Roger S. Chandler	1297	578		Lot 58, Brookside Forest
56182 June 17, 1987	"			M. G. Inc.	Jack L. Stout ^{etal}	1297	630		Lot 53, Sugar Mill
56181 June 17, 1987	"			M. Graham	M. G. Proffitt Inc.	1297	629		Lot 53, Sugar Mill
1557 July 9, 1987	"			M. Graham	Donald R. Peeler ^{etal}	1299	358		Lot 12, River Oak
2583 July 15, 1987	Proffitt			x Trust of Pedodontic Associates PA Sharing Plan	L. J. Jones	1299	811		Lots 76 + 77 Airport Rd. Sugar Mill
6698 July 15, 1987	Proffitt			M. G. Inc.	Richard W. Sullivan ^{etal}	1299	835		Lot 58 Farm Valley Ct.
6699 July 15, 1987	"			M. Graham	M. G. Proffitt Inc.	1299	836		orig Lot 58 Farm Valley Ct. Sugar Sec 9
3152 July 17, 1987	"			M. G. Inc.	D. Michael Hatfield ^{etal}	1300	20		Lot 148 Penenger Place
8527 July 20, 1987	"			M. Graham	M. G. Proffitt Inc.	1301	273		Lot 25 River Oaks
8528 July 31, 1987	"			M. Graham	M. G. Proffitt Inc.	1301	274		Lot 29, River Oaks
5931 Aug 3, 1987	"			M. G. Inc.	Ronald L. Lilbaugh ^{etal}	1301	499		Lot 27, Sugar Mill
5921 Aug 3, 1987	"			M. Graham ^{etal}	M. G. Proffitt Inc.	1301	498		Lot 27 Sugar Mill Rd.
6879 Aug 7, 1987	"			M. Graham ^{etal}	M. G. Proffitt Inc.	1301	936		Mill Rds. Sugar Mill Lot 61 Cr Sugar Mill + water
6878 Aug 8, 1987	"			M. G. Inc.	Robert L. Trees ^{etal}	1301	935		Lot 61 Sugar Mill
56448 June 18, 1989				x Trust of Webster Rural Vault Co. Inc. Sharing Plan	Wayne H. Jackson	1297	728		Lot

DIRECT or GRANTOR Index to Deeds — Greenville County, S. C.

REG. U. S. PAT. OFFICE *Chas. McCott* County Indexes Since 1888 An Identifying Trade Mark

Open at Proper Tab according to First Letter or Letters of Name and refer to Buff Sub-Index sheet for page reference.

COTT FAMILY NAME INDEX No. 75 © 1949
MADE BY THE COTT INDEX COMPANY, COLUMBUS, OHIO
SOLD BY PHOTO COPY SUPPLY, MAULDIN, S. C.

FILE NUMBER DATE OF RECORD	GRANTORS FAMILY NAMES	GIVEN NAMES ABCDEFGHIJ	GIVEN NAMES JKLMNO	GIVEN NAMES PQRSTUVWXYZ	GRANTEES	BOOK	PAGE	No. of Acres	BRIEF DESCRIPTION, LOCATION, ETC. (Not Warranted)
7943 Aug 14 1987 1942	Proffitt		M. B. Inc.		O. Randolph Judy ^{etal}	1302	443		Lot 124 Sugar mill
8543 Aug 14 1987	"		M. Graham ^{III}		M. G. Proffitt Inc.	1302	442		Sugar mill Lot 124 Water mill Rd.
8542 Aug 18 1987	"		M. Graham Rhoda L. ^{III}		C + D Builders Inc	1302	703		Sugar mill 2 parcels Water mill Rd.
9146 Aug 18 1987	"		M. Graham Rhoda L. ^{III}		C + D Builders Inc	1302	705		mill Ct. Sugar mill lots 113, 114 + 116 Plum
11025 Aug 21 1987	"			Paul E. jr ^{II}	Wesley S. Crisp ^{etal}	1303	65	5.59	Acres = Lot 8 French Rd.
11026 Sept 1 1987	"		M. Graham ^{III}		Sadler Co of Greenville	1304	46		Lot 28 Riverdale
11629 Sept 1 1987	"		M. Graham ^{III}		Sadler Co of Greenville	1304	49		Lot 24 map 1 Sec 1 Riverdale
11803 Sept 3 1987	"		M. B. Co. Inc.		Lenett Co. Inc	1304	358		Lot 56 Brookside Forest
11984 Sept 4 1987	"		M. B. Inc.		Dennis W. Haire	1304	434		Sugar mill Lot 33 Sugar mill Rd.
11854 Sept 4 1987	"		M. Graham ^{III}	R. ^{etal}	M. G. Proffitt Inc.	1304	433		map 2 Sec 3 Sugar Creek
112549 Sept 11 1987	"		M. Graham Rhoda L. ^{III}		Sadler Co. Inc of Greenville	1304	466		Lot 714 Autumn Rd.
12896 Sept 14 1987	"		M. Graham Rhoda L. ^{III}		C + D Builders Inc.	1304	797		mill Ct. Sugar mill lots 108, 109, 110 + 111 Plum
115351 Sept 29 1987	"	By master W. Daniel	Daniel	Yorkborough jr.	C + D Builders Inc.	1304	982		Sugar mill lots 113, 114 + 116 Plum mill
16801 Oct 1 1987	"		M. B. ^{III}		Et. Hayne Hupp	1306	197		5 parcels water mill Rd. Sugar mill
17771 Oct 15 1987	"		M. Graham Rhoda L. ^{III}		C + D Builders, Inc.	1306	628		Lot 107 Plum mill Ct. + Lot 74 mill
	"		M. Graham Rhoda L. ^{III}		Sugar Mill Recreation Assoc. Inc.	1307	791		Tracts A, B, C, D, E, F + G Sugar

DIRECT or GRANTOR Index to Deeds — Greenville County, S. C.

REG. U. S. PAT OFFICE *ChumCott* County Indexes Since 1888
An Identifying Trade Mark

 Open at Proper Tab according to First Letter or Letters of Name and refer to Buff Sub-index sheet for page reference.

COTT FAMILY NAME INDEX No. 75 © 1949
MADE BY THE COTT INDEX COMPANY, COLUMBUS, OHIO
SOLD BY PHOTO COPY SUPPLY, MAULDIN, S. C.

()

FILE NUMBER DATE OF RECORD	GRANTORS FAMILY NAMES	GIVEN NAMES ABCDEFGHIJ	GIVEN NAMES JKLMNO	GIVEN NAMES PQRSTUVWXYZ	GRANTEES	BOOK	PAGE	No. of Acres	BRIEF DESCRIPTION, LOCATION, ETC. (Not Warranted)
18209 Oct 16, 1987	Proffitt			^{III} Paul E. Jr.	Gregg Lane	1308	43	6.676	Acres French Rd.
19642 Oct 27, 1987	"			^{III} M. Graham et al	R + X Properties	1308	899		Map 1 Sec 1 River Oaks Lot 10 River Oaks Rd.
20588 Nov 2, 1987	"			M. G., Inc.	Charlotte B. Smith et al	1309	406		Villas Holly Prop. Neapine Unit # 10 - Sugar Creek
21591 Nov 9, 1987	"			M. G. Inc.	James D. Evans et al	1309	950		Sec 1, River Oaks Lot 27 River Oaks Rd. Map 1
23710 Nov 16, 1987	"			M. G. Inc.	Nemis P. Mc Keivitt	1310	618		Seven Oaks Lot 56 Edwards Mill Ct.
23756 Nov 16, 1987	"			^{III} M. Graham et al Rhoda K.	C + D Builders, Inc.	1310	645		Dr. Cline Lots 134, 135 + 136 Sugar Mill Rd. Lot 104 Cr. Water Mill Rd. - Liondanga
23759 Nov 17, 1987	"			^{III} M. Graham et al	M. G. Proffitt Inc.	1310	650		Map 1 River Oaks Lot 9 Cedar Grove Rd Map T. Sec
24089 Nov 18, 1987	"			^{III} M. Graham et al	M. G. Proffitt Inc.	1310	820		Map 1 Subd Lot 68 Water Mill Rd Sugar
24245 Nov 18, 1987	"			^{III} M. Graham et al	Western Carolina Regional	1310	726	2.75	at Darlington Way Sugar mill
27558 Dec 14, 1987	"			M. G. Inc.	John P. Smith et al	1311	152		Lot 68 Water Mill Rd. Sugar mill
27557 Dec 14, 1987	"			^{III} M. Graham et al	Robert A. Harmon et al	1312	827		Lot 125 Sugar Mill Rd Sugar mill
28501 Dec 18, 1987	"			^{III} M. Graham et al	M. G. Proffitt Inc.	1312	826		Map 1 Subd Lot 125 Sugar Mill Rd Sugar
28503 Dec 18, 1987	"			^{III} M. Graham et al	M. G. Proffitt Inc.	1313	245		Sugar mill Subd Lot 39 Sugar mill rd.
29899 Dec 30, 1987	"			M. G. Inc.	Edward C. Cook et al	1313	246		Sugar mill Lot 39 Sugar mill Rd
30131 Dec 31, 1987	"			^{III} M. Graham et al	C + D Builders Inc.	1314	106		Sugar mill Pt Lot 119 Water mill Rd.
	"			M. G. Inc.	Viola J. Stafford	1314	266		mill Lot 67 Water mill Rd. Sugar

DIRECT or GRANTOR Index to Deeds — Greenville County, S. C.

REG. U. S. PAT. OFFICE *Chas McCott* County Indexes Since 1888 An Identifying Trade Mark

Open at Proper Tab according to First Letter or Letters of Name and refer to Buff Sub-Index sheet for page reference.

COTT FAMILY NAME INDEX No. 75 © 1949
MADE BY THE COTT INDEX COMPANY, COLUMBUS, OHIO
SOLD BY PHOTO COPY SUPPLY, MAULDIN, S. C.

FILE NUMBER DATE OF RECORD	GRANTORS FAMILY NAMES	GIVEN NAMES ABCDEFGHIJ	GIVEN NAMES JKLMNOPQ	GIVEN NAMES RSTUVWXYZ	GRANTEES	BOOK	PAGE	No. of Acres	BRIEF DESCRIPTION, LOCATION, ETC. (Not Warranted)
30130 Jan 31, 1988	Proffitt		^{III} et al M. Graham		M. G. Proffitt Inc.	1314	265		Sugar Mill Subd. Lot 67 Water Mill Rd.
32632 Feb 1, 1988	"		^{III} et al M. Graham		M. G. Proffitt Inc.	1316	251		Sec 1 River Oaks Lot 21, River Oaks Rd Map
33903 Feb 2, 1988	Profit		Plan & Survey of Pediatric Surgery Assoc. also PPA Sharing		William E. Bonar Jr	1316	456		Lot 1 Arlington Ave.
34966 Feb 10, 1988	Proffitt		M. G. Inc.		Russell E. Balloway et al	1317	29		Sugar Mill Subd. Lot 24 Sugar Mill Rd.
34965 Feb 16, 1988	"		^{III} et al M. Graham		M. G. Proffitt Inc.	1317	28		Maple Subd Lot 24 Sycamore Rd. Sugar
38808 Mar 9, 1988	"		^{III} et al M. Graham		M. G. Proffitt Inc.	1319	19		Oaks Sec I Map I Lot 14 Cedar Run Rd. River
39146 Mar 16, 1988	"		^{IV} et al M. Graham		Dadler Co. Inc. of Greenville	1319	487		Map I Sec I Lot 23 River Oaks Rd. River Oaks
39857 Mar 16, 1988	"		Ryan Rhoda		Alan R. Cochran et al	1319	536		Pelham Estates Sec 2 Lot 2 Providence Square
41476 Mar 28, 1988	"		Paul E. Jr		Salvatore C. Baccione et al	1320	435	9.75	acres French Rd.
41712 Mar 29, 1988	"		^{III} M. Graham		Ellis L. Darby Jr.	1320	583		River Oaks Sec 1 Map 1 Lot 13 Cedar Grove Rd
43490 Apr 8, 1988	"		^{III} et al M. Graham Rhoda		C + D Builders, Inc.	1321	578		also Lot 131 Sycamore Dr. Sugar Mill Lot 130 Water Mill Rd. Sycamore
44557 Apr 15, 1988	"		Rhoda Ryan		Marion Neil Enloe et al	1322	174		Lot 49 Edwards Forest Sec 5
46125 Apr 29, 1988	"		^{III} M. Graham		John C. Cochran et al	1323	530		Maple Subd Lot 115 Plum Mill Ct. Sugar
46711 Apr 29, 1988	"		M. G. Inc.		Gregory B. Zander et al	1323	531		Sugar Mill Lot 115 Plum Mill Ct.
46826 Apr 29, 1988	"		M. G. Inc.		Robert C. Parrott et al	1323	567		Oaks Sec 1 Map 1 Lot 21 River Oaks Rd. River
49616 May 16, 1988	"		^{III} et al M. Graham		C + D Builders Inc.	1325	339		Lot 132 Sycamore Dr Sugar Mill
"	"		Rhoda R		"	1325	339		

DIRECT or GRANTOR Index to Deeds — Greenville County, S. C.

REG. U. S. PAT. OFFICE *Chas McCott* County Indexes Since 1888 An Identifying Trade Mark

Open at Proper Tab according to First Letter or Letters of Name and refer to Buff Sub-Index sheet for page reference.

COTT FAMILY NAME INDEX No. 75 © 1949 MADE BY THE COTT INDEX COMPANY, COLUMBUS, OHIO SOLD BY PHOTO COPY SUPPLY, MAULDIN, S. C. ()

FILE NUMBER DATE OF RECORD	GRANTORS FAMILY NAMES	GIVEN NAMES ABCDEFGHIJ	GIVEN NAMES JKLMNO	GIVEN NAMES PQRSTUVWXYZ	GRANTEES	BOOK	PAGE	No. of Acres	BRIEF DESCRIPTION, LOCATION, ETC. (Not Warranted)
52560 May 27 1988	Proffitt			^{III} M. Graham	—	1326	536		Affidavit
52569 May 27 1988	"			^{III} M. Graham et al	M. G. Proffitt Inc.	1326	531		Sugar Mill Subd. Pt Lot 119 Water Mill Rd.
52571 May 27 1988	"			M. G. Inc.	John William Gilman	1326	532		Sugar Mill Subd. Pt Lot 119 Water Mill Rd.
55869 June 16 1988	"			^{III} M. Graham et al	R+K Properties Inc.	1328	368		River Oaks Cedar Grove Rd. Lot 15 Map one see one
57347 June 24 1988	"			^{III} M. Graham et al	M. G. Proffitt, Inc.	1329	272		Sugar Mill Subd. Pt Lot 75 Water Mill Rd
57346 June 24 1988	"			M. G. Inc.	David S. Jones et al	1329	274		Pt Lot 75 Sugar Mill
137 July 1 1988	"			M. G. Inc.	Robert J. West Jr.	1330	165		Map 1 Sec 1 River Oaks Lot 25 River Oaks Rd.
965 July 7 1988	"			^{III} M. Graham et al	G + D Builders, Inc.	1330	672		Ticonderoga Dr. Sugar Mill Lot 94 Sugar Mill Rd &
1035 July 7 1988	"			M. G. Inc.	Thomas P. Evans et al	1330	724		Sugar Mill Subd. Lot 106 Water Mill Rd
1096 July 7 1988	"			^{III} M. Graham et al	M. G. Proffitt Inc.	1330	723		Subd. Lot 106 Water Mill Rd. Sugar Mill
1471 July 11 1988	Proffitt			^{III} M. Graham et al	Western Carolina Regional Sewer Authority	1331	88		Right of Way (575-3-1-4) Map 1 Sec River Oaks
5697 Aug 1 1988	Proffitt			M. G. Inc.	Robert E. Meier et al	1333	556		Lot 20 River Oaks Rd
5746 Aug 1 1988	"			M. G. Inc.	Matthew H. Cook et al	1333	642		Lot 38 Sugar Mill Subd. Sugar Mill Subd.
5748 Aug 1 1988	"			^{III} M. Graham et al	M. G. Proffitt, Inc.	1333	641		Lot 38 Sugar Mill Rd.
5600 Aug 1 1988	"			^{III} M. Graham et al	M. H. Proffitt Inc.	1333	555		River Oaks Sec 1 Map 1 Lot 20 River Oaks Rd.
8045 Aug 12 1988	"			^{III} M. Graham et al	R + K Properties Inc.	1334	872		(Dale) Lot 8 Map One Sec I. River

* Trust of Hansworth, Baldwin, Miles, Johnson, Meares, Edwards, P.A. Sharing Plans

DIRECT or GRANTOR Index to Deeds — Greenville County, S. C.

REG. U. S. PAT OFFICE *BlueMott* County Indexes Since 1888 An Identifying Trade Mark

Open at Proper Tab according to First Letter or Letters of Name and refer to Buff Sub-Index sheet for page reference.

COTT FAMILY NAME INDEX No. 75 © 1949
MADE BY THE COTT INDEX COMPANY, COLUMBUS, OHIO
SOLD BY PHOTO COPY SUPPLY, MAULDIN, S. C.

FILE NUMBER DATE OF RECORD	GRANTORS FAMILY NAMES	GIVEN NAMES ABCDEFGHIJ	GIVEN NAMES JKLMNOPQ	GIVEN NAMES RSTUVWXYZ	GRANTEES	BOOK	PAGE	No. of Acres	BRIEF DESCRIPTION, LOCATION, ETC. (Not Warranted)
8496 Aug 15 1988	Proffitt				^{etal} Martin A. McClung	1335	111		Lat 133 Sugar Mill Subd.
8498 Aug 15 1988	"				M. G. Proffitt Inc.	1335	113		Sugar Mill Subd. Lat 133 Sycamore Dr.
10485 Aug 26 1988	"				C + D Builders, Inc. ^{Greenville}	1336	284		See Bk 133/ pg 5780 Lat 130 Sugar Mill Rd Sycamore
18939 Aug 29 1988	"				Dadler Co. Inc. ^{of Greenville}	1336	415		Wald Lat 24 Map I Sec I River Sec II
11735 Sept 2 1988	"				James M. Murdock ^{etal}	1337	22		Lat 70 Pebble Creek Rd IV Sugar Mill Subd.
12083 Sept 6 1988	"				Robert G. Salomon ^{etal}	1337	225		Lat 105 Water Mill Rd.
15084 Sept 6 1988	"				M. G. Proffitt Inc.	1337	223		Sugar Mill Subd. Lat 105 Water Mill Rd.
12317 Sept 7 1988	"				Raymond A. Dunleavy ^{etal}	1337	317		Sugar Mill Subd. Lat 11 Sugar Mill Rd.
13216 Sept 7 1988	"				M. G. Proffitt Inc.	1337	316		Wald Lat 11 Sugar Mill Rd Sugar
17065 Oct 4 1988	"				Robert E. Hayes ^{etal}	1340	201		Sec 1 River Oaks Lat 6 Cedar Grove Rd.
19066 Oct 4 1988	"				M. G. Proffitt Inc	1340	200		Wald Cedar Grove Rd. Lat 6 Map I Sec I River
18597 Oct 13 1988	"				R + K Properties Inc	1341	38		Sugar Mill Subd Lat 12 Sugar Mill Rd.
18817 Oct 14 1988	"				Dadler Co. Inc. of Greenville	1341	187		Lat River Oaks Lat 48 River Oaks Rd Map I
18816 Oct 14 1988	"				Dadler Co. Inc. of Greenville	1341	188		One Sec I River Oaks Lat 7 Cedar Grove Rd Map
18988 Oct 17 1988	"				Dadler Co. Inc. of Greenville	1341	263		Wald Lat 11 Cedar Grove Rd Sec I
25880 Nov 29 1988	"			^{Jr.} Paul E. Jr.	James E. Mahaffey	1345	571	10.3	Acres French Rd.

DIRECT or GRANTOR Index to Deeds — Greenville County, S. C.

REG. U. S. PAT OFFICE *Chas. McCott* County Indexes Since 1888 An Identifying Trade Mark

Open at Proper Tab according to First Letter or Letters of Name and refer to Buff Sub-Index sheet for page reference.

COTT FAMILY NAME INDEX No. 75 © 1949
MADE BY THE COTT INDEX COMPANY, COLUMBUS, OHIO
SOLD BY PHOTO COPY SUPPLY, MAULDIN, S. C.

()

FILE NUMBER DATE OF RECORD	GRANTORS FAMILY NAMES	GIVEN NAMES ABCDEFGH	GIVEN NAMES IJKLMNO	GIVEN NAMES PQRSTUVWXYZ	GRANTEES	BOOK	PAGE	No. of Acres	BRIEF DESCRIPTION, LOCATION, ETC. (Not Warranted)
26232 Dec 1, 1988	Proffitt		M. G. Inc.		Diane Bogart	1345	710		Parcel 101 Pine Regine Unit #10-131 Sugar Creek
26426 Dec 1, 1988	"			Paul E. Jr.	Woodrow Cockfield	1345	802	4.98	ac French Rd.
27307 Dec 7, 1988	"		M. Graham		Thomas A. Cantle	1346	308		Ruin Lot 46 Ruin Oak Rd Sugar
27745 Dec 9, 1988	"		M. G. Inc.		Shelby M. Morris	1346	560		Lot 14 Cedar Grove Rd SE T. Ruin
28760 Dec 16, 1988	Profit		Trust of Bay Biskerage Cochrane	Sharing & 2nd	The Smith Co. of Greenville Inc.	1347	227		Easement + R/W
130412 Dec 28, 1988	Proffitt			Paul E. Jr.	Woodrow Cockfield	1348	269	4.98	6.291 acres French Rd. also acres French Rd. also
130465 Dec 29, 1988	"			Paul E. Jr.	Johnny James McCarter	1348	317	9.09	Rd. Oaklawn Sp. acs = Tract 10 Park Shoals
2683 Jan 16, 1989	"		M. Graham		R + K Properties Inc.	1350	196		Lot 38 Map T, SE T. Ruin Oak
2956 Jan 20, 1989	"		M. G. Inc.		Robert L. Baker	1350	663		Sec 3 map 3 Sugar Creek Lot 693 E. Shallowstone Rd.
2955 Jan 20, 1989	"		M. Graham III		M. G. Proffitt Inc.	1350	662		Sec 3 Sugar Creek Lot 693 E. Shallowstone Rd. Map 3
4847 Feb 1, 1989	"		M. Graham	R. et al	Sadler Co. Inc.	1351	811		Sugar mill Sub. Lot 129 Seconderoga Ar.
5144 Feb 3, 1989	"		M. Graham		Sadler Co. Inc.	1352	5		Ruin Oak Lot 16+17 Ruin Oak Rd SE T.
5899 Feb 9, 1989	"		M. Graham	etal	R + K Properties Inc.	1352	454		1/2 Mile Subd Lot B Sugar mill Rd. Sugar
7308 Feb 17, 1989	"		M. G. Inc.		William H. Williamson	1353	385		Lot 18 Sugar mill
7509 Feb 19, 1989	"		M. Graham	etal	M. G. Proffitt Inc.	1353	384		1/2 Mile Subd Lot 18 Sugar mill Rd. Sugar
8117 Feb 24, 1989	Profit	Wielcox, Wade, Wood, Bynck Baker & Williams, P.A.		Sharing Plan	Little Co of Greenville Inc.	1353	879		Lot 30 Little Bald Rock Club

DIRECT or GRANTOR Index to Deeds — Greenville County, S. C.

REG. U. S. PAT OFFICE *Chas McCott* County Indexes Since 1888
An Identifying Trade Mark

Open at Proper Tab according to First Letter or Letters of Name and refer to Buff Sub-Index sheet for page reference.

COTT FAMILY NAME INDEX No. 75 © 1949
MADE BY THE COTT INDEX COMPANY, COLUMBUS, OHIO
SOLD BY PHOTO COPY SUPPLY, MAULDIN, S. C.

FILE NUMBER DATE OF RECORD	GRANTORS FAMILY NAMES	GIVEN NAMES ABCDEFGHIJ	GIVEN NAMES KLMNOP	GIVEN NAMES QRSTUVWXYZ	GRANTEES	BOOK	PAGE	No. of Acres	BRIEF DESCRIPTION, LOCATION, ETC. (Not Warranted)
8769 Feb 28 1989	Proffitt			M. S. Inc.	Steven Sutton Alley ^{etal}	1354	318		Sugar Mill Sub. Lot 117 water mill Rd.
9771 Feb 28 1989	"			M. Graham ^{III etal}	M. G. Proffitt Inc.	1354	319		Mill Subd Lot 117 Water Mill Rd, Sugar River Oaks
12782 Mar 24 1989	"			M. S. Inc.	Donald L. Adom	1356	998		Lot 9 Cedar Grove Rd. Sec 1
13003 Mar 27 1989	"	<i>cancelled Donnie S. Smith RMC</i>		M. S. Inc. ^{12-17-93 BK 1543 pg. 398}	William C. Patton ^{etal}	1357	91		Mill Bond for Title Lot 127 Sugar Mile Subd
13002 Mar 27 1989	"			M. S. ^{III etal}	M. S. Proffitt Inc.	1357	90		Lot 127 Sugar Mile Rd.
14884 Apr 7 1989	"			Paul E. Jr. ^{as sv.}	Dennis Reeves ^{etal}	1358	317	1.0	acres French Rd.
18885 Apr 27 1989	"			M. Graham ^{etal}	River Oaks Subd. Map 1	1360	257		Restriction, See BK 1290 pg 903 French Rd. River Oaks
19696 May 5 1989	"			M. Graham ^{III etal}	M. S. Proffitt Inc.	1361	61		Lot 5 Map One See one Cedar Oaks Sec 1
21165 May 16 1989	"			M. Graham	Sadler Co. Inc of Greenville Association, Inc.	1361	829		Lot 47 River Oaks Rd River Rds. River Oaks sec 1
22565 May 24 1989	"			M. Graham ^{III etal}	River Oaks Recreation	1362	695		Lot Batesville + River Oaks Water Mill Rd. Sugar Mill Sub.
22803 May 25 1989	"			M. Graham ^{III etal}	C + D Builders, Inc.	1362	791		Lot 103 Sugar Mill Way +
"	"			Rhoda R. ^{etal}	"	1362	791		
24311 June 5 1989	"			M. S. Inc.	Merwin S. Hausley ^{etal}	1363	717		Sugar mill Sub. Lot 92 Sugar Mill Rd.
24399 June 5 1989	"			M. Graham ^{III etal}	M. G. Proffitt Inc.	1363	916		Mill Subd. Lot 92 Sugar Mile Rd, Sugar Mile Subd
24399 June 1989	"			M. Graham ^{III etal}	R + K Properties Inc.	1363	930		Lot 5 Sugar Mile Rd. Sugar
"	"			Rhoda R. ^{etal}	"	1363	930		

DIRECT or GRANTOR Index to Deeds — Greenville County, S. C.

REG. U. S. PAT. OFFICE *Chas McCotts* County Indexes Since 1888
An Identifying Trade Mark

Open at Proper Tab according to First Letter or Letters of Name and refer to Buff Sub-Index sheet for page reference.

COTT FAMILY NAME INDEX No. 75 © 1949
MADE BY THE COTT INDEX COMPANY, COLUMBUS, OHIO
SOLD BY PHOTO COPY SUPPLY, MAULDIN, S. C.

()

FILE NUMBER DATE OF RECORD	GRANTORS FAMILY NAMES	GIVEN NAMES ABCDEFGH	GIVEN NAMES IJKLMNO	GIVEN NAMES PQRSTUVWXYZ	GRANTEES	BOOK	PAGE	No. of Acres	BRIEF DESCRIPTION, LOCATION, ETC. (Not Warranted)
24478 June 6, 1989	Proffitt		^{III} M. Graham <i>etal</i>		M. G. Proffitt Inc.	1363	882		Mill Subd. Lot 76 Water Mill Rd. Sugar Mill Sub.
24479 June 6, 1989	"		M. S. Inc.		William A. Comer <i>etal</i>	1363	881		Lot 76 Water Mill Rd. Sugar Mill Sub.
27480 June 23, 1989	"		^{III} M. Graham		M. G. Proffitt Inc.	1365	550		pt lots 91+92 Sugar Mill Sub.
27479 June 23, 1989	"		M. S. Inc.		Stephen P. Warwick <i>etal</i>	1365	551		pt Sugar Mill Sub. pt lots 91+92 Sugar Mill Sugar River
27695 June 6, 1989	"		^{III} M. Graham <i>etal</i>		E. Kent Roberts	1365	692		Lot 39. Sec I Map I River Oaks
30181 July 2, 1989	"		^{III} M. Graham <i>etal</i>		River Oaks Subd. Map	1367	185		Restriction Sec 1. River Oaks
32902 July 27, 1989	"		M. Graham ^{III} <i>etal</i>		M. S. Proffitt Inc.	1368	427		Lot 3 Cedar Grove Rd. Map
32899 July 27, 1989	"		M. S. Inc.		Michael E. Voss <i>etal</i>	1368	428		Lot 3 Sec 1 River Oaks Mill Sub.
32933 July 27, 1989	"		M. Graham ^{III} <i>etal</i>		Sadler Co. Inc. Greenville	1368	467		Lot 19 Sugar Mill Rd, Sugar River Oaks
34235 Aug 3, 1989	"		M. Graham ^{III} <i>etal</i>		M. S. Proffitt Inc.	1369	287		Lot 45 Sugar River Sec 1 Sec 1 River Oaks
34234 Aug 3, 1989	"		M. S. Inc.		William Richard Massey <i>etal</i>	1369	288		Lot 45 Sugar River Court River Oaks
35239 Aug 11, 1989	"		^{III} M. Graham <i>etal</i>		R & K Properties Inc.	1370	92		Lot 53 High Meadow Ct. Sec II
36003 Aug 14, 1989	"		M. Graham ^{III} <i>etal</i>		Sadler Co. Inc.	1370	285		Lot 129 Sugar Mill Sub.
36396 Aug 16, 1989	"		^{III} M. Graham <i>etal</i>		M. G. Proffitt Inc.	1370	458		Lot 750 Stonecrest Rd. + S. Wingfield Rd
36397 Aug 16, 1989	"		M. S. Inc.		Theodore Bayley Jr. <i>etal</i>	1370	459		Lot 750 Stonecrest + S. Wingfield Rd
36641 Aug 19, 1989	"		^{III} M. Graham <i>etal</i>		M. G. Proffitt Inc.	1370	600		Second Stage Drive Lot 96 Sugar Mill Subd.

DIRECT or GRANTOR Index to Deeds — Greenville County, S. C.

REG. U. S. PAT OFFICE *Chas McCott* County Indexes Since 1888
An Identifying Trade Mark

Open at Proper Tab according to First Letter or Letters of Name and refer to Buff Sub-Index sheet for page reference.

COTT FAMILY NAME INDEX No. 75 © 1949
MADE BY THE COTT INDEX COMPANY, COLUMBUS, OHIO
SOLD BY PHOTO COPY SUPPLY, MAULDIN, S. C.

FILE NUMBER DATE OF RECORD	GRANTORS FAMILY NAMES	GIVEN NAMES ABCDEFGHIJ	GIVEN NAMES JKLMNO	GIVEN NAMES PQRSTUVWXYZ	GRANTEES	BOOK	PAGE	No. of Acres	BRIEF DESCRIPTION, LOCATION, ETC. (Not Warranted)
36642 Aug 17, 1989	Proffitt		M. S. Inc.		etal Henry C. Van Dye	1370	601		Sugar Mill Sub. Lot 96 Ticonderoga Dr
36649 Aug 23, 1989	"		M. S. Inc.		M. G. Proffitt Inc.	1371	112		rice Subd. Lot 14 Sugar Mill Rd Sugar
37648 Aug 23, 1989	"		M. S. Inc.		etal Thomas A. Grina	1371	113		mill Sub. Lot 14 Sugar Mill Rd. Sugar
38213 Aug 25, 1989	"		M. S. Inc.		M. G. Proffitt Inc.	1371	403		rice Subd. Lot 16 Sugar Mill Rd. Sugar
38267 Aug 25, 1989	"		M. S. Inc.		Nancy C. Lysak	1371	404		mill Sub. Lot 16 Sugar Mill Rd. Sugar
38937 Aug 30, 1989	"		M. S. Inc.		etal C & D Builders, Inc	1371	765		mill Sub. Lot 82 Hillard Rd. Sugar
39913 Sept 5, 1989	"		M. S. Inc.		Ann Marie L. Ledford	1372	277		Lot 71 Sugar Mill River Oaks
39910 Sept 5, 1989	"		M. S. Inc.		etal Richard H. Hughes	1372	280		Lot 19 River Oaks Rd. See
39914 Sept 5, 1989	"		M. S. Inc.		M. G. Proffitt Inc.	1372	276		rice Subd Lot 71 Water Mill Rd Sugar
39911 Sept 5, 1989	"		M. S. Inc.		M. G. Proffitt Inc.	1372	279		See I River Oaks Lot 19 River Oaks Rd. Map I
40654 Sept 8, 1989	"		M. S. Inc.		Renewal Saddler Co. Inc.	1372	666		Sugar Mill Subd. Lot 28 Sugar Mill Rd.
41705 Sept 15, 1989	"		M. S. Inc.		etal R & Z Properties, Inc.	1373	351		meadow Ct. See I River Oaks Lot 63 Cedar Grove Rd & High
42157 Sept 19, 1989	"			Vallie Z.	etal Jeffrey L. Nezen	1373	587		Lot 63 Chanticleer
42485 Sept 20, 1989	Proffitt			Resident committee Devin Corp By Dr.	etal Fairport Trust	1373	769		Memorandum of Agreement of Partnership of Fairport Trust
"	"			Resident management Fairport Trust	etal "	1373	769		
42644 Sept 21, 1989	Proffitt		M. S. Inc.		Vallie K. Proffitt	1373	857		See I River Oaks Lot 49 River Oaks Rd. Map I

DIRECT or GRANTOR Index to Deeds — Greenville County, S. C.

REG. U. S. PAT. OFFICE *ChumCott* County Indexes Since 1888 An Identifying Trade Mark

Open at Proper Tab according to First Letter or Letters of Name and refer to Buff Sub-Index sheet for page reference.

COTT FAMILY NAME INDEX No. 75 © 1949
MADE BY THE COTT INDEX COMPANY, COLUMBUS, OHIO
SOLD BY PHOTO COPY SUPPLY, MAULDIN, S. C.

()

FILE NUMBER DATE OF RECORD	GRANTORS FAMILY NAMES	GIVEN NAMES ABCDEFGHIJ	GIVEN NAMES JKLMNO	GIVEN NAMES PQRSTUVWXYZ	GRANTEES	BOOK	PAGE	No. of Acres	BRIEF DESCRIPTION, LOCATION, ETC. (Not Warranted)
43216 Sept 26, 1989	Proffitt		^{III} et al M. Graham		Giles Properties Inc.	1374	229		Sugar mill Sub. Lot 7 Sugar mill Rd
44319 Oct 2, 1989	"		^{III} et al M. Graham		Christopher E. Johnson et al	1374	851		Subd Lot 102 Water mill Rd Sugar mill
44320 Oct 2, 1989	"		^{III} et al M. Graham		Mohammad Salim et al	1374	852		Subd Lot 84 Water mill Rd Sugar mill
44316 Oct 2, 1989	"		^{III} et al M. Graham		Jawed Alan et al	1374	853		Subd Lot 83 Water mill Rd Sugar
44317 Oct 2, 1989	"		^{III} et al M. Graham		Hassan M. Behery et al	1374	854		Subd Lot 101 Water mill Rd Sugar
44287 Oct 2, 1989	"		^{III} et al M. Graham		Sultana Alan et al	1374	855		Subd Lot 71 Water mill Rd Sugar
46147 Oct. 12, 1989	"			Seward	Chaunessy Jws of the City of Greenville SC Commissioners of Public Works		1693		Dedication + transfer of title + Adm etc installed at East Chaunessy Sub R/W all water mains, lines, valves
45994 Oct 12, 1989	"			et al M. S. Inc.	Frank H. Hopkins et al	1375	881		Place Lot 34 Sec 7 Cherokee
46451 Oct 16, 1989	"			^{III} et al M. Graham	Hassan M. Behery et al	1376	324		Sugar mill Sub. Int Lot 85 Water mill Rd
46633 Oct 17, 1989	"			^{III} et al M. Graham	R + K Properties, Inc.	1376	535		River Oaks. Sec. 1, map 1 Lot 1 Cedar Grove + Woods Rds.
47125 Oct. 18, 1989	"			et al M. S. Inc.	Chaunessy Ph. II et al	1376	662		Restrictive Covenants
47184 Oct 1989	"			et al M. S. Inc.	Ralph H. Walker Jr. et al	1376	746		Lot 2 Chaunessy Jws Sub
47373 Oct 20, 1989	"			^{III} et al M. Graham	R + K Properties Inc.	1377	837		Map 1 Sec 7 River Oaks Sub Lot 13 Keg 3S Lot 1 Cedar Grove Rd + Wood Rd
49317 Oct 25, 1989	"			^{III} et al M. Graham	Daniel M. Devine et al	1377	869		Lot 126 Sugar mill (Bond front)
49444 Nov 1, 1989	"			et al M. S. Inc.	M. Graham Proffitt Inc.	1377	868		Sugar mill Subd Lot 126 Sugar mill Rd,

DIRECT or GRANTOR Index to Deeds — Greenville County, S. C.

REG. U. S. PAT OFFICE *Chas McCott* County Indexes Since 1888 An Identifying Trade Mark

Open at Proper Tab according to First Letter or Letters of Name and refer to Buff Sub-Index sheet for page reference.

COTT FAMILY NAME INDEX No. 75 © 1949
MADE BY THE COTT INDEX COMPANY, COLUMBUS, OHIO
SOLD BY PHOTO COPY SUPPLY, MAULDIN, S. C.

FILE NUMBER DATE OF RECORD	GRANTORS FAMILY NAMES	GIVEN NAMES ABCDEFGH	GIVEN NAMES IJKLMNO	GIVEN NAMES PQRSTUVWXYZ	GRANTEES	BOOK	PAGE	No. of Acres	BRIEF DESCRIPTION, LOCATION, ETC. (Not Warranted)
50284 Nov 6, 1989	Proffitt		M. S. Inc. etal		Subdistrict Metropolitan Sewer	1378	635		Sanitary Sewer line & easement Dedication & Conveyance by River Oaks
51303 Nov 13, 1989	"		M. Graham III etal		Sadler Co of Greenville	1379	296		Lot 61 High Meadow Ct. 2 Sect River Oaks
52227 Nov 17, 1989	"		M. Graham III etal		McCrav-Leaphart Inc.	1379	950		Lot 4 Cedar Grove Rd. Map
53923 Nov 30, 1989	"		M. Graham III etal		Duke-Lewis Co.	1380	998		Right of way Sugar Mill
55769 Dec 12, 1989	"		M. Graham III etal		The Smith Co of Greenville Inc.	1382	212		Lot 9 Sugar Mill Court
56751 Dec 18, 1989	"		M. S. Inc. etal		Betty W. Shacker	1382	863		Lot 4 Chaunessy II Sugar Mill Subd.
57617 Dec 22, 1989	"		M. S. Inc.		Michael Coy etal	1383	384		Lot 17 Sugar Mill Road
57618 Dec 22, 1989	"		M. Graham III etal		M. G. Proffitt Inc.	1383	383		Lot 17 Sugar Mill Road
58499 Dec 29, 1989	"		M. Graham III etal		J. James Rice Jr.	1383	947		Sugar Mill Lot 99 Ticonderoga Av.