

DIRECT or GRANTOR Index to Deeds — Greenville County, S. C.

REG. U. S. PAT. OFFICE *Chas. McCott* County Indexes Since 1888 An Identifying Trade Mark

Open at Proper Tab according to First Letter or Letters of Name and refer to Buff Sub-Index sheet for page reference.

COTT FAMILY NAME INDEX No. 75 © 1949
MADE BY THE COTT INDEX COMPANY, COLUMBUS, OHIO
SOLD BY WALKER, EVANS & COGSWELL CO., CHARLESTON, S.C.

(A)

FILE NUMBER	DATE OF RECORD	GRANTORS FAMILY NAMES	GIVEN NAMES ABCDEFGHIJ	GIVEN NAMES KLMNO	GIVEN NAMES PQRSTUVWXYZ	GRANTEES	BOOK	PAGE	No. of Acres	BRIEF DESCRIPTION, LOCATION, ETC. (Not Warranted)
16510	Jan. 13, 1975	Owens		James +	Rosa	Charles M. Lesley ^{etal.}	1013	60		Tr. Along R/W to community well Lot 17 Pine Ridge RD Cleveland Park
16844	Jan 16, 1975	"	51A Carole B. Owens			W. Willie C. McCullough Jr.	1013	230		Lot 101 County Csw. "Pavement"
17301	Jan 22, 1975	"	Carole B. Owens 2-25-77 # 22522			J. D. J. D. S + L. A. A. S. M. ^{etal.}	1013	543		RIPIA
17554	Jan. 24, 1975	"	Barbara Joyce			Richard J. Sierozki ^{etal.}	1013	620		"Jockey" Sec II Lot 76 Continental Dr.
18361	Feb 5, 1975	"	Ee Guy +	Karem M.		Evelyn Louise Coleman	1014	193	6.4	O'Neal 2p. Acres Darby Rd. near Brown
18364	Feb. 5, 1975	"	Ethel Coleman, etal			Annie Ruth Coleman ^{etal.}	1014	195	14	O'Neal 2p. Acres Darby Rd. near Brown
20321	Mar 3, 1975	"				W. Donald	1015	753		
	"	"					1015	753		
21884	Mar. 24, 1975	"	Boyce E. +	Nettie F.		William C. Hill ^{etal.}	1015	879		Lot Green Lot 68. Palham + James
22421	Mar. 31, 1975	"			Ray ^{etal.}	Greenville County	1016	57		Petition Medicated RD. R/W
23749	Apr. 14, 1975	"	Dan W.			Lula Owens	1016	753		Lot 3 Staunton Bridge RD.
23780	Apr. 15, 1975	"		Louise W.		Jimmy B. Minyard	1016	811		Zone, Sec. I "Jaxon Jaxot" Green Lot 3 Co. Buncombe RD + Mockingbird
23780	Apr. 15, 1975	"		Louise W.		Jimmy B. Minyard	1016	812		"Jaxon Jaxot" Chick Dep. TP. Lot 2 Buncombe RD. Sec. I
24081	Apr. 17, 1975	"		James R.		Wall Henry Forester ^{etal.}	1016	957	14	acres Fairview Sp. also 3/4 acre center c + w c railroad
	"	"		"		" " "	1016	957		Tracks, also lot center of railroad "Magdalena Park"
24149	Apr. 17, 1975	Owings				William S. Thomas a. Pratt, etal	1016	965		Lot 81 Harrington ave.

DIRECT or GRANTOR Index to Deeds — Greenville County, S. C.

(A) REG. U. S. PAT. OFFICE *CrumCott* County Indexes Since 1888 An Identifying Trade Mark

Open at Proper Tab according to First Letter or Letters of Name and refer to Buff Sub-Index sheet for page reference.

COTT FAMILY NAME INDEX No. 75 © 1949 MADE BY THE COTT INDEX COMPANY, COLUMBUS, OHIO SOLD BY WALKER, EVANS & COGSWELL CO., CHARLESTON, S.C.

FILE NUMBER DATE OF RECORD	GRANTORS FAMILY NAMES	GIVEN NAMES ABCDEFGH	GIVEN NAMES IJKLMNO	GIVEN NAMES PQRSTUVWXYZ	GRANTEES	BOOK	PAGE	No. of Acres	BRIEF DESCRIPTION, LOCATION, ETC. (Not Warranted)
24423 Apr. 22, 1911	Owens	K. et al. Donald			Quantin O. Ball et al.	1017	142		Lot 48 Dan Blvd.
"	"	et al. Dale R.			" " "	1017	142		
26111 May 9, 1915	Owens	D. et al. Charles			J. C. Cox Jr.	1018	43		Lot 12 Duncan Rd.
"	"	Brenda			" "	1018	43		
26401 May 16, 1915	Owens	Evel Columbus			Barney Ryan Owens	1018	398	2.9	(Northside Grad Rd.) Sec. 14 Highway Grad Rd.
27271 May 22, 1915	"			W. W. et al.	Duke Power Co.	1018	695		Right of Way
"	"			Vertie J. Wash	" "	1018	695		
27474 May 23, 1915	Owings			Patricia	Joseph Melton Owings	1018	768		At Sec. 3 Duncan Mill Village 1/2 cont. Lot 14 Wallace
27896 May 24, 1915	Owens		James D.		Cathy Victoria Owens	1018	999		Lot 88 pt. Lot 87 Co. Stratford Rd. + Fairfield Rd. South Street Etc. Quarter 1P.
"	"		"		" "	1018	999		
21164 Apr. 11, 1915	Owings		Harold J.		Baker Owen + et al. Dumalist.	1017	67		Right of Way "South Street" Sec. 2
34960 June 14, 1915	Owens		Nancy B. + P.	William	James W. Carey et al.	1020	50		Lot 85 Delta Dr. Lawson Rd.
30950 June 30, 1915	Owens		Donald J.		Doris B. Ingraham	1020	584		Dist. 3-33-20. Hwy E-85 near & Wildain Lane "Wildain Etc."
852 July 10, 1915	Owings			J. H.	Curtis R. Owings	1021	47		Dist. Lot 20 Co. Briarwood Blvd. Patina
1860 July 22, 1915	Owens		Orion	H. C. et al.	Greenville County	1021	675		Wanted to Buy Fairfield Rd. "South Street" Quarter 1P.
2564 July 30, 1915	"	Victoria Cathy			Johnny M. Bowling	1021	977		Lot 88 + pt. Lot 87 Co. Stratford Rd. +

DIRECT or GRANTOR Index to Deeds — Greenville County, S. C.

REG. U. S. PAT. OFFICE *Chas. McCull* County Indexes Since 1888 An Identifying Trade Mark

Open at Proper Tab according to First Letter or Letters of Name and refer to Buff Sub-Index sheet for page reference.

COTT FAMILY NAME INDEX No. 75 © 1949
MADE BY THE COTT INDEX COMPANY, COLUMBUS, OHIO
SOLD BY WALKER, EVANS & COGSWELL CO., CHARLESTON, S.C.

(B)

FILE NUMBER	DATE OF RECORD	GRANTORS FAMILY NAMES	GIVEN NAMES ABCDEFGH	GIVEN NAMES IJKLMNO	GIVEN NAMES PQRSTUVWXYZ	GRANTEES	BOOK	PAGE	No. of Acres	BRIEF DESCRIPTION, LOCATION, ETC. (Not Warranted)
3054	Aug 4, 1975	Owens		Bramlett Louise		Dorothy Jayne Owens Shipley	1022	218		Greenville County also personal prop. Lots 146 + 147 Federal Int 2 tracts RD. (Holladay Ford RD) Int 3.9 Aco. Holladay Ford
3470	Aug 7, 1975	"	Lynn Barry			Edna Diane Vinson	1022	442		
6675	Sept. 10, 1975	"		Ginnie J. Williams		Blue Ridge Electric Corporation	1023	990		Easement
6675	Sept. 10, 1975	Owens		Lawrence W. Jr.		Blue Ridge Electric Corporation	1023	992		Electric Line Right-of-Way easement Green Chick Tap. Tp. Lot B Embury N. main
7557	Sept. 23, 1975	Owens		W. Donald		Dwight E. Anderson	1024	618		
9685	Oct 10, 1975	Quinn		James M. Melton		Ronnie L. Powers et al.	1025	623		Lot 42 Poinsett Ave. Piney Mill Village Lot 14 Dec. 3 Wallace St. RD. "Merrifield Park" Lot 1 co. Merrifield N. + Hudson RD. (S.C. Hwy. 250) Grant Tp. Int. Lots 11, 12 + 13 White Horse Knox N. Haynsworth Tr. Wille Tp. pt. lots 1 Worth St. prop. Lots "W. S. Wille Tp. Lot 21 Vance St. "Dunwoody"
10195	Oct. 16, 1975	"		Joseph Rembert, Jr.		Volonia H. Quinn et al.	1025	872		
10283	Oct. 16, 1975	"		James		Cothran + Darby Bldg.	1025	915		
11003	Oct. 24, 1975	Owens	Foyce W. et al.			Eleanor C. Warren	1026	284		
12056	Nov. 5, 1975	"	A. (S/A) A.E. Owens			Robert D. Owens	1026	820		
12056	Nov. 5, 1975	"	Earnest			Inc. of Wille First Business of Wille	1021	247		
15202	Dec. 18, 1975	Owens		James J.		Billy Theodore Leatherwood	1029	36		Lot 216 Potomac Ave. "Pleasant Valley"
"	"	"		Ray J. et al.		"	1029	36		
"	"	"		Dallie B.		"	1029	36		
15906	Dec. 19, 1975	"	Clyde W. + Mae Frances			Emmie Howard W. et al.	1029	74		"Terrace Ave." Lots 6 + 7 Terrace Lane
16833	Dec. 31, 1975	"		William C. et al.		Frances Jean Crumpler	1029	641		Lot 96 Prentbury Dr. Delwood
"	"	"		Rebecca D. et al.		"	1029	641		

DIRECT or GRANTOR Index to Deeds — Greenville County, S. C.

(B)

REG. U. S. PAT. OFFICE *Chas McCatt* County Indexes Since 1888 An Identifying Trade Mark

Open at Proper Tab according to First Letter or Letters of Name and refer to Buff Sub-Index sheet for page reference.

COTT FAMILY NAME INDEX No. 75 © 1949
MADE BY THE COTT INDEX COMPANY, COLUMBUS, OHIO
SOLD BY WALKER, EVANS & COGSWELL CO., CHARLESTON, S.C.

FILE NUMBER DATE OF RECORD	GRANTORS FAMILY NAMES	GIVEN NAMES ABCDEFGHIJ	GIVEN NAMES JKLMNO	GIVEN NAMES PQRSTUVWXYZ	GRANTEES	BOOK	PAGE	No. of Acres	BRIEF DESCRIPTION, LOCATION, ETC. (Not Warranted)
17388 Jan. 8, 1976	Owens		Mary D. formerly Louise W. Jackson		Dwight R. Owens	1029	909		"Royal Hgts" G'ville Jp. Int. Pt. lot 1 Old Buncombe Rd.
19627 Feb. 2, 1976	Owens		Louise W.		Jenny Owens Adams	1031	10		"Woodfields" Sec 8 Jarrett Tp. lot 288 Deerfield Rd. Rd. (D.C. Hwy. 81)
19715 Feb. 3, 1976	Owens		Mathis Ruby Eric		Jimmie G. Smith Inc.	1031	92		Int. D. 777 Ala. Anderson E. Washington St.
22255 Mar. 3, 1976	Owens		James M.		Owens Apartments,	1032	480		lots 14 & 14A, also strip Confirmation Affidavit for public road Chapmanville Ln. Old Taylor Br. Rd. lot 7 Georgia Lane
22337 Mar. 4, 1976	Owens	Frank	etal		Greenville County	1032	573		
22397 Mar. 4, 1976	Owens	(now Ellen S. Owens Smith) Ellen S.			Eugene Nembree	1032	539		
24027 Mar. 22, 1976	Owens		William E. B.		O.P. Naynes	1033	474		Order - Restriction "Pleasantdale"
26406 Apr. 14, 1976	Owens		Kathleen + M. Sp., etal.		Charles Robby Dales	1034	100		lot 17 Pleasantdale Cir Dorchester Woods lot 105 Sec II Additional Restriction Covenant lot 17
26708 Apr. 16, 1976	"		Nancy G. William			1034	838		
26732 Apr. 16, 1976	Owens		James M. Sp.		Michael A. Sp.	1037	120		lot 2 in Pleasantdale Cir "Pleasantdale"
27747 May 5, 1976	Owens		Margaret B. Owens		Margaret B. Owens	1036	700		Subdiv. Sec. 8 Jarrett Tp. 5th Tp. Int. lot 31 in Jarrett Tp. Sec. 8 Jarrett Tp. 5th Tp. lot 21 Jarrett Tp. Church Rd.
29575 May 20, 1976	Owens		Rachel B. etal.		Eugene E. Stone Jr.	1036	900		
31731 Jun. 3, 1976	Owens	Ethel Colman			Ronald W. Bishop	1031	300	1.0	Sec 8 Jarrett Tp. 5th Tp. "Pleasantdale"
31907 Jun 5, 1976	Owens	M. Sp.			Gary A. Cannon, Jr.	1037	315		lot 21 Jarrett Tp. Sec 8 Jarrett Tp.
32385 Jun 11, 1976	"		Peggy Jo		B. Anne Owen	1037	376		Int. lot 6 Buncombe

DIRECT or GRANTOR Index to Deeds — Greenville County, S. C.

(C) REG. U. S. PAT. OFFICE *Chas. McCall* County Indexes Since 1888 An Identifying Trade Mark


Open at Proper Tab according to First Letter or Letters of Name and refer to Buff Sub-Index sheet for page reference.

COTT FAMILY NAME INDEX No. 75 © 1949
MADE BY THE COTT INDEX COMPANY, COLUMBUS, OHIO
SOLD BY WALKER, EVANS & COGSWELL CO., CHARLESTON, S.C.

FILE NUMBER DATE OF RECORD	GRANTORS FAMILY NAMES	GIVEN NAMES ABCDEFGHIJ	GIVEN NAMES JKLMNO	GIVEN NAMES PQRSTUVWXYZ	GRANTEES	BOOK	PAGE	No. of Acres	BRIEF DESCRIPTION, LOCATION, ETC. (Not Warranted)
12123 Nov. 2, 1976	Owens		James L.		Sn. et al. Jack H. Simmons	1045	485	}	Sect. lots 18 thru 21 View Point Dr (Agnes Rd) "Parker Hgts." also lot 26 Agnes Ave. Blk E "Sunny Slopes" Guild Tp + Pinewood Dr. Oporeland Dell Sec. III lot 65 cor. Dumblewood Terrace
"	"		"		" "	1045	485		
12665 Nov. 8, 1976	Owens	Dan			The Fighting Center, Inc	1045	788		
12712 Nov. 8, 1976	"	Floyd M. et al.	Arne C.	et al.	Greenville County	1045	806		Petition
13199 Nov. 12, 1976	"		Jacqueline	C. et al.	Margaret S. Childress	1046	41		Sect. 3 tract Avery Mills. Reopen Plant. Tr. Reet Int. lot 79 (S) Arice Rd.
14727 Nov. 30, 1976	Owens		Michael J. et al.		Elsie J. Hallyclaw	1047	41		Lot 111 Sec. 13 Arice Dam Rd.
16012 Dec. 17, 1976	"		William J. et al.		David Powell et al.	1041	200	38.12	Saluda Tp.
17638 Jan. 3, 1977	Owens		James et al.	Ray	Vernell Williams	1048	967	2.0	Arice Wash Creek Rd
17637 Jan. 3, 1977	Owens		James et al.	Ray	Vernell Williams	1048	968		Lot Saluda Tp.
17636 Jan. 3, 1977	Owens		James et al.	Ray	Vernell Williams	1048	969		Griffin Prop. Bates Tp Tr. Reet lot 28 First St. S.W.
18230 Jan. 7, 1977	Owens		Richard A		Mary A. Owens et al.	1049	300		View Ave. Oakland Hgts. Sec. 6 Sect. lot 2 W. Mountain
18211 Jan. 12, 1977	Owens		James et al.	et al.	William C. Bernick	1049	344		St. Greenfield, Sec. III Bondville - lot 26 Dolphin
18572 Jan. 11, 1977	Owens	Frank, et al.			Greenville County	1049	551		Confirmation Affidavit for Public Use of "Paramount Park"
18740 Jan. 13, 1977	"	Franklin + Ida Collins			Robert T. Williams	1049	600		lot 207 Crabby Cr.
18939 Jan. 17, 1977	"		Ferry J. et al.		Luce C. O'Flaherty	1049	747	}	lot 23 David Hills
"	"		Lynn R. et al.		" "	1049	747		

DIRECT or GRANTOR Index to Deeds - Greenville County, S. C.

REG. U. S. PAT. OFFICE *Chas McCatt* County Indexes Since 1888 An Identifying Trade Mark

 Open at Proper Tab according to First Letter or Letters of Name and refer to Buff Sub-Index sheet for page reference.

COTT FAMILY NAME INDEX No. 75 © 1949
MADE BY THE COTT INDEX COMPANY, COLUMBUS, OHIO
SOLD BY WALKER, EVANS & COGSWELL CO., CHARLESTON, S.C.

4
(1)

FILE NUMBER DATE OF RECORD	GRANTORS FAMILY NAMES	GIVEN NAMES ABCDEFGHIJ	GIVEN NAMES JKLMNO	GIVEN NAMES PQRSTUVWXYZ	GRANTEES	BOOK	PAGE	No. of Acres	BRIEF DESCRIPTION, LOCATION, ETC. (Not Warranted)
21468 Feb. 15, 1977	Owens			et al. Mamie Bishop	Carolina Products Co.	1051	8	0.74	Open Aco. Pennsylvania Ave
23950 Mar. 11, 1977	Owings			Richard A.	Mary C. Owings	1052	510		Construction Deed Lot 2 West Mt. View Ave. "Oakland Nts." Rec. B also det. in Alley for Orig see Deed Bk. 1049 pg. 306 Blgee, Chick Spgs. Tp. Pt det 8 = 1.1 ac. Copeland Dr
24213 Mar. 15, 1977	Owens			A + Melvina J. Davis	Academy Rental Co.	1052	651		agm. pro. Pt det 8 = 1.1 ac. Copeland Dr
25209 Mar. 24, 1977	Owens	Cancelled Dannie S. Inkerling	6-19-96	# 40732 Virginia C.	Fed. Fed. S. & L. Loan	1053	340		Real Prop. Agre.
26714 April 7, 1977	Owens			Melvin Ray	John Flynn Company	1054	233		Pt. lot # 34 Welcome Road Fairview Tp.
27437 Apr. 14, 1977	"			K. Bruce Rita P.	Kenneth P. Croom	1054	594		det North Weston St. H. L. ...
30522 May 11, 1977	Owens			Jerry L. et al	B. Michael Pressley	1056	359		Pt. lot 5, Summit Dr. (Bennett St.) Parkvale Blk. ...
30605 May 12, 1977	Owens			Lynn R. et al	" "	1056	359		See A
31658 May 20, 1977	Owens			W. C. et al. Anne	Greenville County	1056	509		Dedicated Rd. R/W Petition
32232 May 25, 1977	Owens			Charles F. & Lula	Paul. Fed. S. & L. Loan	1057	34		Real Property Agreement Chick Spgs. Tp. Easement reserved
33069 June 1, 1977	Owings			Marion J.	Kenneth F. Sandefur, et al	1057	272		Pt. lot 6 Bermuda Court
33230 June 2, 1977	Owens	B. Joyce			J. D. Ted. S. & S. Adams.	1057	800		Real Property Deed.
33318 June 2, 1977	"			Ellin S. et al.	Duke Power Co.	1057	930		Right of way
	"			Doulie S. et al.	" "	1057	930		
	Owings			James M.	Carolee Properties, Inc.	1057	871		"Shanwood Forest" lot 20+ Nottingham Rd.

DIRECT or GRANTOR Index to Deeds — Greenville County, S. C.

4
(D)

REG. U. S. PAT. OFFICE *Chas McCott* County Indexes Since 1888 An Identifying Trade Mark

Open at Proper Tab according to First Letter or Letters of Name and refer to Buff Sub-Index sheet for page reference.

COTT FAMILY NAME INDEX No. 75 © 1949
MADE BY THE COTT INDEX COMPANY, COLUMBUS, OHIO
SOLD BY WALKER, EVANS & COGSWELL CO., CHARLESTON, S.C.

FILE NUMBER DATE OF RECORD	GRANTORS FAMILY NAMES	GIVEN NAMES ABCDEFGHIJ	GIVEN NAMES JKLMNO	GIVEN NAMES PQRSTUVWXYZ	GRANTEES	BOOK	PAGE	No. of Acres	BRIEF DESCRIPTION, LOCATION, ETC. (Not Warranted)
34410 June 13, 1977	Owen	George P. & Margie F.			Michael B. Boat, et al	1058	392		"Deerwood" Lot 17 Deerwood Circle
35118 June 20, 1977	"			R. Bruce	James Investments, a	1058	891		"Country Club Ests." Lot 3 Douglas Dr.
35286 June 21, 1977	Owens	Charles D., et al.		by United States Marsh. of Elliott Williams	United States of America	1058	963		Lot 14 Daleview Cir
"	"	Geraldine S., et al.			"	1058	963		"Maritta 14pts." B. to Tp
36181 June 28, 1977	"	Bobby E. +		Pearl	Stevens R. Fish et al	1059	454		Kenneth Dr. "Rockvale" Part I Lots 114, 115 + pt. lot 116
36283 June 29, 1977	"			Rosa Lee	May G. Dockery	1059	526		Re: Pine Ridge "Lumber" Tp Lot 18 = 5.5 Ac. Pine Ridge
49 July 1, 1977	"			Roy J.	Jimmy E. Ross et al.	1059	693	2.5	John Tp. Lew. 115: Mahan Mill Rd
980 July 11, 1977	"			W. Donald	Elmer S. Wilson	1060	240		Check Spgs Sp. Lot 2 Belton St. Beer
2811 July 26, 1977	"			M ^{rs} Junkin, Sula et al	James M. M ^{rs} Junkin	1061	284		sh. 19.67 Acs. Cleveland Tp
2816 July 26, 1977	"			M ^{rs} Junkin Sula et al	James M. M ^{rs} Junkin	1061	287		sh. 50 Acres
"	"			M ^{rs} Junkin Sillie Mae et al	"	1061	287		
4560 Aug 10, 1977	Owens	Franklin, Jr. Bobby et al		M ^{rs} Minn Rebecca	Management, Inc. Merrill Lynch Relocation	1062	279		"Collinwood St" Lot 18 Collinwood Ln
4879 Aug 12, 1977	"	David S. et al			Olivia B. Norris	1062	466		Lot 10 Banner Dr. "Lockwood Hghts" "Qua. II"
"	"	Frances K.			"	1062	466		
6465 Aug 24, 1977	"	Donald E. et al			Robin Lynn + Jim et al	1063	614		Right of Way
"	"	Genevieve M. et al			"	1063	614		

DIRECT or GRANTOR Index to Deeds — Greenville County, S. C.

REG. U. S. PAT. OFFICE *Chas. McCott* County Indexes Since 1888 An Identifying Trade Mark

☞ Open at Proper Tab according to First Letter or Letters of Name and refer to Buff Sub-Index sheet for page reference.

COTT FAMILY NAME INDEX No. 75 © 1949
MADE BY THE COTT INDEX COMPANY, COLUMBUS, OHIO
SOLD BY WALKER, EVANS & COGSWELL CO., CHARLESTON, S.C.

(E)

FILE NUMBER DATE OF RECORD	GRANTORS FAMILY NAMES	GIVEN NAMES ABCDEFGHIJ	GIVEN NAMES KLMNO	GIVEN NAMES PQRSTUVWXYZ	GRANTEES	BOOK	PAGE	No. of Acres	BRIEF DESCRIPTION, LOCATION, ETC. (Not Warranted)
9346 Sept. 22, 1977	Owens	Carlton	Rutzel		Calvin Ware, et al	1065	295	1.4	Acres Meadow Jack Road
"		Elizabeth S. et al			" " "	1065	295		
9821 Sept. 27, 1977	"	graw	Gracie E. Spearman		Reid F. Duncan, et al	1065	66.5		"Home Ests." Blk E. Lots 45, 46 & 47 Wilschire Dr.
10258 Sept. 30, 1977	Owen		Maryette R.		Cap Development Co. Inc.	1065	918		Gerrysdale Lot 21 Henderson Forest
10227 Sept. 30, 1977	Owen	Berry A.	Maryette R.		John E. Hawkins, et al	1065	993		"Woodcliff" Lot 29 Woodcliff Court
10607 Oct. 4, 1977	Owens	David A.			Paul Lewis Bailey, et al	1066	138		Lot 94 Brook Dr. "Pine Brook Forest" Sec. I
"	"	Hwendolyn			" "	1066	138		
12751 Oct. 24, 1977	Owings		J. R.	et al	Elvie S. Brown	1067	267		Lot Pendleton St. "Westview"
14039 Nov. 4, 1977	Owens	Frank			James S. Vaughan, et al	1067	933		Lot 102 Crestone Dr.
17028 Dec. 2, 1977	Owings	Harold F.			Parker Lewis & Son Inc.	1069	576		Right of Way "Piedmont Mfg. Co."
18089 Dec. 14, 1977	Owens	Douglas J.			David Alvin Impron	1070	129		Lot 85, Main St. Sec. III
18646 Dec. 20, 1977	Owings		Woodrow		Joseph M. Owings	1070	479		"Duncan Mill Village" Lot 14 Wallace St. Sec. III
18968 Dec. 21, 1977	Owens		Ralph		Mary J. Carter, et al	1070	538		"Highland" Blk P Lot 6 & pt. lot 50 Swan Ave.
19088 Dec. 22, 1977	Owens		Violet S.		Frank H. Page, et al	1070	693		Duncan Mill Lot 43 Henry St. Add. Sec. 6
20219 Jan 5, 1978	Owens	by Master Frank P. McTearns, Jr.			Roger Dale Admin. of Veterans Affairs	1071	409		Lot 8 Harrison Cir. Sec II
"	"	by Master Frank P. McTearns, Jr. et al			" " "	1071	409		
"	"	Berry Eugene			" " "	"	"		

DIRECT or GRANTOR Index to Deeds — Greenville County, S. C.

(E) REG. U. S. PAT. OFFICE *Chas. M. Cotts* County Indexes Since 1888 An Identifying Trade Mark

Open at Proper Tab according to First Letter or Letters of Name and refer to Buff Sub-Index sheet for page reference.

COTT FAMILY NAME INDEX No. 75 © 1949
MADE BY THE COTT INDEX COMPANY, COLUMBUS, OHIO
SOLD BY WALKER, EVANS & COGSWELL CO., CHARLESTON, S.C.

FILE NUMBER DATE OF RECORD	GRANTORS FAMILY NAMES	GIVEN NAMES ABCDEFGH	GIVEN NAMES IJKLMNO	GIVEN NAMES PQRSTUWXYZ	GRANTEES	BOOK	PAGE	No. of Acres	BRIEF DESCRIPTION, LOCATION, ETC. (Not Warranted)
20246 Jan. 6, 1978	Owens		Alexander Jean		et al Danny Keith Ditoray	1071	446		Hairview St. Woodside Mills Station Lot 81 (#13) + Lot 81-A (#11)
20955 Jan. 13, 1978	"	By Master	John P. M ^{rs} Hovan		Affairs Administrators of Veterans'	1071	851		Lot 153 Fresh Meadow Farms
22447 Jan. 30, 1978	Owens		Hazel H. + James A.		Fid. Fed. S. & L. Assn.	1072	829		Real Prop. Agreement
23074 Feb. 3, 1978	Owens		Anne C. + Jerry M.		Parker Sewer + Fire Sub'd	1073	229		Right of Way
23730 Feb. 13, 1978	Owens		Carolyn H. + John Thomas, Jr.		Michael W. Atkinson, et al	1073	557		Lot 23 Terra Bonna St. - Bayou Add.
24658 Feb. 21, 1978	Owens		Nellie Mae Formerly Mary M. Hall	Simpson, et al	Christopher Becker	1073	992		Lot 4 (#704) E. Washington Sec. II
25396 Feb. 28, 1978	Owens	S/A Daryl Dwight	Mary M. Hall		Billy R. Harper, et al	1074	432		Lot 43 "Richmond Hills" "Riversdale", Sville Tp
26680 Mar. 13, 1978	Owens	Daryl S. +	Judy S.		John F. Gross, et al	1075	187		Lot 24 Riverview Circle"
27929 Mar. 23, 1978	Owens		Lillian E. Malone		Jackie Lee Chapman	1075	814		Pt. lot 3 Dulpur Springs Rd.
28009 Mar. 24, 1978	Owings		James		James Q. Christopher, et al	1075	872		Lot 3 Poinsett Ave. + Bennett St.
30471 Apr. 14, 1978	Owens		Edgar E.		Bennie Lee Smith, et al	1077	153		Lot 7 Charlotte St
33400 May 9, 1978	Owens		New Frances Owens Manual Frances W.		Dan B. Snow et al	1078	885		Lot 76. Augusta Place Forest"
35921 May 31, 1978	Owens		Myrtle R.		Jimmy H. Wickliffe et al	1080	183		Lot 63 Meredith Ln. "Henderson
37121 June 9, 1978	Owens		Willie Mae	et al	Ernest Houston	1080	875		Lot 39 First St. Travelers Rest Bates Tp.
37470 June 14, 1978	Owens		Doris B.		Walter J. Owens	1081	179		Lot 6 Elliott St. Bates Tp.
38389 June 21, 1978	Owens		Garlton R. et al		Talmadge S. Holmes	1081	635	7.0	Ac. Meadow Fork Church Rd. Chick Springs Tp.
" "	"		Elizabeth S.		" "	1081	635		

DIRECT or GRANTOR Index to Deeds — Greenville County, S. C.

REG. U. S. PAT OFFICE *Chas McCott* County Indexes Since 1888
An Identifying Trade Mark

☞ Open at Proper Tab according to First Letter or Letters of Name and refer to Buff Sub-Index sheet for page reference.

COTT FAMILY NAME INDEX No. 75 © 1949
MADE BY THE COTT INDEX COMPANY, COLUMBUS, OHIO
SOLD BY WALKER, EVANS & COGSWELL CO., CHARLESTON, S.C.

(F)

FILE NUMBER	DATE OF RECORD	GRANTORS FAMILY NAMES	GIVEN NAMES ABCDEFGHIJ	GIVEN NAMES KLMNO	GIVEN NAMES PQRSTUVWXYZ	GRANTEES	BOOK	PAGE	No. of Acres	BRIEF DESCRIPTION, LOCATION, ETC. (Not Warranted)
38385	June 21, 1978	Owens	<i>et al</i> Carlton R.			Willie Death	1081	636	6.70	Acc. Chick Springs Tp.
"	"	"	<i>et al</i> Elizabeth D.			" "	1081	636		
38592	June 22, 1978	"	Betty S. + James R.			Don R. Rogers, et al	1081	712		"Monticello Estate" Lot 75 N. Monticello Rd.
38643	June 23, 1978	Owens	Annie Mae Bruce			James J. Owens	1081	899		Gen. Power of Attorney
511	July 6, 1978	Owens	<i>consul'd</i> Dorcas Jenkins etc			Floyd F. Griffin, et al	1082	633		Agreement "Terrace Acres" Sub. Lot 27-A Lyons Dr.
569	July 7, 1978	Owens		Walter D.		Brenda Owens	1082	728		
1197	July 12, 1978	Owens		Marion R.		William E. Owens, et al	1082	960	.61	Acc. Alusion Rd. Oaklawn Tp Springs Tp.
3612	Aug. 2, 1978	Owens		Margie W.		Garroll Owens	1084	538	.84	Acc. State Hwy 290 Chick Hts."
3647	Aug. 2, 1978	Owens		Nell		James Atkinson, et al	1084	547		Lot 7 Sec. 6 Oak St. "Washington"
4399	Aug. 9, 1978	Owens	Brenda S. + M. Charles			Parker Dever + Fire Sub'd	1085	17		Right-of-Way (24002-1.16)
5065	Aug. 16, 1978	Owens	Carl Y.			Elizabeth Barton Owens	1085	441		Power of Attorney
5064	Aug. 16, 1978	Owens	Elizabeth Barton			Carl Y. Owens a. Sub. Pto.	1085	444		Power of Attorney
6349	Aug. 28, 1978	Owens	D. Ansel, Jr.			Mauldin Callernison Associates a. Sub. Pto.	1086	240		Easement
6349	Aug. 28, 1978	Owens		Marl B.		Mauldin Callernison Associates a. Sub. Pto.	1086	248		Easement
7852	Sept. 8, 1978	Owens	Carroll			Fred W. Luster, et al	1087	50	.84	Acc. State Hwy 290 Chick Spgs. Tp.
8111	Sept. 12, 1978	Owens	Elizabeth Copeland + Denny, Jr. Mary + Willburn			Michael B. Henderson, et al	1087	201		Lot Bramlet Rd. Chick Springs
3074	July 28, 1978	Owens				Robert E. Jr. Jack Carlton Payne, et al	1084	147		Lot 18 "Edwards Forest"

DIRECT or GRANTOR Index to Deeds — Greenville County, S. C.

(F) REG. U. S. PAT. OFFICE *Cott* County Indexes Since 1888 An Identifying Trade Mark

Open at Proper Tab according to First Letter or Letters of Name and refer to Buff Sub-Index sheet for page reference.

COTT FAMILY NAME INDEX No. 75 © 1949
MADE BY THE COTT INDEX COMPANY, COLUMBUS, OHIO
SOLD BY WALKER, EVANS & COGSWELL CO., CHARLESTON, S. C.

FILE NUMBER DATE OF RECORD	GRANTORS FAMILY NAMES	GIVEN NAMES ABCDEFGH	GIVEN NAMES IJKLMNO	GIVEN NAMES PQRSTUVWXYZ	GRANTEES	BOOK	PAGE	No. of Acres	BRIEF DESCRIPTION, LOCATION, ETC. (Not Warranted)
8435 Sept. 14, 1978	Owings			Mitchell R. + Pat P.	Parson Dewey + Fine Sub'd.	1087	369		Right of Way. (240.2-1-70) Ft. Ann
9248 Sept. 21, 1978	Owens	Bully J +	Joyce B.		Danny W. Adair, et al	1088	343		Lot 24 Alisa St. "Sunset Hqts." Fairview Tp.
9238 Sept. 21, 1978	Owens			Margie A. et al	Norman W. Smith, et al	1088	299		Lot 95.0 Acres Jerry Rd.
9305 Sept. 22, 1978	Owens	Coleman Ethel			G. Ruth Coleman	1088	383	1.6	Acres Darby Rd., O'Neal Tp.
9316 Sept. 22, 1978	Owens			U.C.	Donald E. Owens, et al	1088	396	5.85	Acres Orion Rd., Grove Tp.
9315 Sept. 22, 1978	Owens			U.C.	Orion C. Owens, et al	1088	397	2.96	Acres Orion Rd., Grove Tp.
9314 Sept. 22, 1978	Owens			U.C.	David L. Owens, et al	1088	398	6.51	Acres, Grove Tp.
9313 Sept. 22, 1978	Owens			U.C.	Estelle O. Nations	1088	399	6.54	Acres Orion Rd., Grove Tp.
9312 Sept. 22, 1978	Owens			U.C.	Annice Inetha Owens	1088	400	7.75	Acres Orion Rd., Grove Tp.
9311 Sept. 22, 1978	Owens	Inetha Annice			Orion C. Owens, et al	1089	401	2.08	Acres Owens Rd., Grove Tp.
10802 Oct. 5, 1978	Owens			et al Margie A. Davis	Trustees Norman W. Smith, et al	Re-Record 1089	347		for Aug see Deed Bk 1087 - pg 347 Lot 95.0 Acres, Jerry Rd., Fairview Tp.
11085 Oct. 6, 1978	Owens			Mildred +	Vernon C. John D. Vernon	1089	423		Remfron Plant Lot 77 Circle Rd. Almy Miller
11941 Oct. 16, 1978	Owens			Jean Alexander Shelby et al	W. Riley Jones, et al	1089	972		Parcel 11 = Lot 7 Worth St. Lingle Tp. Parcel 1 = Lot 2 Cedar Lane Rd. Also Rd. "Bishops Hqts." Mauldin
12060 Oct. 16, 1978	Owings	Elizabeth C. +	Marl B.		William C. Thompson, et al	1090	12		Lot 1 Bishop Dr. + Ashmore Bridge
12821 Oct. 24, 1978	Owens			W.H. et al	William S. Donald, et al	1090	489		Lot 16, Barwood Circle "Barwood" Hart Tp.
"	"			Shelby W. et al	" "	1090	489		

DIRECT or GRANTOR Index to Deeds — Greenville County, S. C.

4
(6)

REG. U. S. PAT. OFFICE *Chas McCatt* County Indexes Since 1888 An Identifying Trade Mark

Open at Proper Tab according to First Letter or Letters of Name and refer to Buff Sub-Index sheet for page reference.

COTT FAMILY NAME INDEX No. 75 © 1949
MADE BY THE COTT INDEX COMPANY, COLUMBUS, OHIO
SOLD BY WALKER, EVANS & COGSWELL CO., CHARLESTON, S.C.

FILE NUMBER	DATE OF RECORD	GRANTORS FAMILY NAMES	GIVEN NAMES ABCDEFGHIJ	GIVEN NAMES JKLMNO	GIVEN NAMES PQRSTUVWXYZ	GRANTEES	BOOK	PAGE	No. of Acres	BRIEF DESCRIPTION, LOCATION, ETC. (Not Warranted)
13501	Oct. 31, 1978	Owens	Anne C. + Jerry M.			Parker Sewer + Fire Bul'd.	1091	18		Right-of-Way (243-3-83) (McMahon Rd.) Above (Reserved Life Estate) Sht. 324 Acc. Old Mill Rd. Estate
15086	Nov. 14, 1978	Owens			Ray J. (Mrs.)	Patricia O. Northway	1091	861		
15082	Nov. 14, 1978	Owens			Ray J.	Patricia O. Northway	1091	862	.67	Acc. Above Tp. Reserved Life
15794	Nov. 21, 1978	Owens		Lillie Mae et al		James Mc Junkin, et al	1092	419		Sht. Lot 3 Orange St. (Cingel Ave.) Grille Tp.
	" "	"		Lula et al		" "	1092	419		
16441	Nov. 28, 1978	Owens	Harold Dennis + Joy C.			Julia Moody Hill	1092	657		Cg. Westwood, Sec III, Grille, Austin Tp Lot 270 Cr. Aspenwood Dr. + Sullenwood For Orig. see Deed Bk 875-174
17244	Dec. 6, 1978	Owens			Rachel L. et al	Jefferson Bennett Stone, Jr.	1093	321		Revocation of Power of Attorney
17634	Dec. 11, 1978	Owens		Margie W.		H. Harold Smith	1093	498		Sht. Lots O'Neal Tp.
18285	Dec. 15, 1978	Owens		Jimmie		John T. Douglas, Jr.	1093	826		Option Contract
18697	Dec. 20, 1978	Owens			W. Donald et al	Janos H. Ichaniji	1094	101		Lot 86 Pt. Sec. I "Mt. Vernon Estate"
	" "	"			Stella H. et al	" "	1094	101		
23035	Feb. 6, 1979	Owens	By Master Frank F. McLowan, Jr.			Sec. of Housing + Urban Dev.	1096	607		Pt. Lot 23 Pinckney St. Lot 28 First St. In Post Dates Tp
22979	Feb. 6, 1979	Owens	Betty E. Lawrence, A. Jr. att'y. in fact for Vernell Williams		William Ray	William Ray Owens, et al	1096	588	2.0	Acc. Mush Creek Rd. Saluda Tp. Also
22978	Feb. 6, 1979	Owens	att'y. in fact for Vernell Williams		William Ray	William Ray Owens	1096	589		Lot on Proposed Rd. Saluda Tp.
23443	Feb. 12, 1979	Owings		Nell		Hoyt Neal, et al	1096	806		Lot 119 "Woodside Mills" Mills Mill
24095	Feb. 21, 1979	Owens	Donnie S. Embury att'y. in fact		4-14-81 Deed BK 1146 pg 232 Phillip D. Daniel, et al	Phillip D. Daniel, et al	1097	230		Land for title - Lot 126 Orr St.

DIRECT or GRANTOR Index to Deeds — Greenville County, S. C.

(4)

REG. U. S. PAT. OFFICE *Chas McCott* County Indexes Since 1888 An Identifying Trade Mark

Open at Proper Tab according to First Letter or Letters of Name and refer to Buff Sub-Index sheet for page reference.

COTT FAMILY NAME INDEX No. 75 © 1949
MADE BY THE COTT INDEX COMPANY, COLUMBUS, OHIO
SOLD BY WALKER, EVANS & COGSWELL CO., CHARLESTON, S.C.

FILE NUMBER DATE OF RECORD	GRANTORS FAMILY NAMES	GIVEN NAMES ABCDEFGHIJ	GIVEN NAMES JKLMNO	GIVEN NAMES PQRSTUVWXYZ	GRANTEES	BOOK	PAGE	No. of Acres	BRIEF DESCRIPTION, LOCATION, ETC. (Not Warranted)
24491 Feb. 26, 1979	Owens		Willis J. et al		J. Glenwood Clayton, et al	1097	409		Int. 4.76 Acs. Turpin Mill Rd.
" "	"		Louise L. et al		" "	1097	409		
28497 Apr. 3, 1979	Owens			Roy J.	Jodd Owens	1099	758		also tract 2 = 13.4 Acs. Less Pt. Grove Tp. Tract 1 = 31.45 Acs. McMahan Mill Rd.
30363 Apr. 18, 1979	Owens	et al Ethel Coleman			^{Hollifield} Evelyn Louise Coleman	1100	775	6.4	orig. see Deed Bk. 1014 Pg. 193 Acs. Darby Rd. O'Neal Tp. For
30899 Apr. 24, 1979	Owens	Clarence Lee			Luther Owens, Jr.	1101	111		Life Est. Int. - Lot "Freetown"
31499 Apr. 30, 1979	Owens	et al Dale G.			Ruby R. Donald	1101	446		Lot 6 Theodore Girsch "Carolina Hqts." Sec. II
" "	"	et al Delora D.			" "	1101	446		
32171 May 4, 1979	Owen	Donna B. ^{cancelled}	^{5-8-81 # 31204}	^{Lot BK 73 - 1942}	Fid. Fid. S. & L. Assn.	1101	845		Real Prop. Agree. Tp.
32305 May 7, 1979	Owens	Edgie B.			Ruth O. Inman	1101	913	1	Acres Hoanell Rd. Glassy Mt. Pacific Ave. "Pleasant Valley"
32777 May 10, 1979	Owens	(Fredonia Owens) Fredonia B.			Harold Owens	1102	138		Int. Lot 345 + pt. Lot 344 Renew Plant Sr. Rest
33555 May 16, 1979	Owens		Mildred D. et al		William Joseph Ross, et al	1102	703		Int. Lot 79 (5) Circle Rd. Caneys Mills Hillie Tp.
33793 May 18, 1979	Owings		Mary D.		Alan Sweet, et al	1102	818		Lot 5 Monaghan (Holiday St.) Sec. II
33842 May 18, 1979	Owens	Carol R. +		Patricia U.	Bobby Joe Jones Bldg. Inc.	1102	823		Lot 100 Grand View Hqts.
34907 May 28, 1979	Owings			Woodrow	Joe H. Stansell, et al	1103	453		Lot 49 "Durham Mills" Sec. I
35679 June 4, 1979	Owen		ONeal		Duke Power Co.	1104	1		Right of Way
35451 June 1, 1979	Owens	Carol R. +		Patricia U.	Bobby Joe Jones Builders, Inc. Dweller Authority	1103	792		Lot 101 Grand View Hqts, Sec II Deed Bk. 1069 Pg. 576
35116 May 30, 1979	Owings	Harold F.			Western Carolina Regional	1103	556		Assignment For orig. R/W see

DIRECT or GRANTOR Index to Deeds — Greenville County, S. C.

Open at Proper Tab according to First Letter or Letters of Name and refer to Buff Sub-Index sheet for page reference.

KEYS PRINTING CO., GREENVILLE, S. C.

4
(H)

FILE NUMBER DATE OF RECORD	GRANTORS FAMILY NAMES	GIVEN NAMES ABCDEFGHIJ	GIVEN NAMES JKLMNO	GIVEN NAMES PQRSTUVWXYZ	GRANTEES	BOOK	PAGE	No. of Acres	BRIEF DESCRIPTION, LOCATION, ETC. (Not Warranted)
60 July 2, 1979 759	Owings	Carl Y.			Brenda Pepper, et al	1105	897		"Pleasant Valley" Sec. I Lot 115 Pleasant Ridge Ave.
July 9, 1979 "	Owings			William D. et al	Kenneth Stewart McGraney	1106	345		Lot 58 Helen St. "Forest Park"
" 1429	"			Vichie S. et al	" " "	1106	345		
July 13, 1979 3044	Owens	Carl R.	+	Patricia U.	Bobby Joe Jones Baldro, Inc.	1106	629		Lot 102 Grandisour Hgts. Sec. II
July 26, 1979 4164	Owens			Joseph R.	Joint Ventures, Inc.	1107	848		Lots 16 + 17 Paris Mt. Gardens see deed Bk. 1007 pg. 129
Aug 3, 1979 4150	Owens			James D. + Rosa	Thomas M. Vickery et al	1108	610		Release of Bond for Title - for Drig
Aug 3, 1979 4604	Owens			James D. + Rosa	Edward R. Crawley et al	1108	540		Lot Huast St. Marietta (Bldg.) also Int. in driveway
Aug 7, 1979 5381	Owens	Etta F. et al			Properties Unlimited, Inc.	1108	771		Lot U.S. Hwy. 29 (Wade Hampton Farms)
Aug. 14, 1979 5554	Owens	Athilee M. +	Oneal M.		Piper M. Ashorne, et al	1109	355		Lot 15 Laraine Dr. Meadowbrook
Aug. 16, 1979 5553	Owens	Frank C.			City of Greenville	1109	467		Easement
Aug. 16, 1979 6412	Owens	Frank C. B-21.			City of Greenville	1109	468		Easement
Aug. 23, 1979 7243	Owens			John Thomas, Jr.	Mattie Lucille Owens	1109	950		(Dyer St.) "Morgan Hills" H'ville Tp. Life Estate Lot 101 Parker Ave.
Aug. 30, 1979 "	Owens			Roy L. et al	Richard D. Carson et al	1110	428		Lot 90 "Westwood" Sec. II S'ville Austin Tp.
" 8076	"			Dallie B. et al	" " "	1110	428		
Sept. 6, 1979 8337	Owens	Eddie L. ^{Overal} Donnie S. ^{Overal}		6.5.91	#27804 SF BT-124-1494 Southern Bank & Trust Co.	1110	939		Real Property Agreement
Sept. 7, 1979	Owens			Maud Sherman	Frank Torcas, et al	1111	37		Lot 5 Augusta Rd. H'ville Tp.

DIRECT or GRANTOR Index to Deeds — Greenville County, S. C.

4

(H)

Open at Proper Tab according to First Letter or Letters of Name and refer to Buff Sub-Index sheet for page reference.

KEYS PRINTING CO., GREENVILLE, S. C.

FILE NUMBER DATE OF RECORD	GRANTORS FAMILY NAMES	GIVEN NAMES ABCDEFGHIJ	GIVEN NAMES JKLMNO	GIVEN NAMES PQRSTUVWXYZ	GRANTEES	BOOK	PAGE	No. of Acres	BRIEF DESCRIPTION, LOCATION, ETC. (Not Warranted)
8802 Sept. 13, 1979	Owens	Harsel	^{Cancelled} Dennis S. Sunkensky VEMC	3-13-82 # 20621 Sat BK. 76-1142	Metropolitan Sewer Sub'd	1111	411		Agreement "Pleasant Valley" Lot 280 Francis Ave. Paris Mt. Tp.
9650 Sept. 20, 1979	Dwings		Mary D.		Fred S. Haggard, et al	1111	930		Paris Mt. Tp. Lot 61 "Western Hills"
9914 Sept. 21, 1979	Owens	Billy F. Jr.			Billy F. Owens	1112	28		
11557 Oct. 5, 1979	Owens	Calizabuth C.	10-25-84 Dennis S. Sunkensky VEMC	# 12436 W. D. Jr.	the ST BK 87-495 Bank of Green	1113	100		Real Prop. Agree.
12230 Oct. 11, 1979	Owens			J. A. et al et al	412 Colonial Mobile Home Vintage Enter.	1113	429		Consent and Waiver
" "	"			Alma M.	" "	1113	429		
12943 Oct. 17, 1979	Owens	Bertha H.			Charles E. Wright, et al	1113	765		Lot Long Forest Dr. Paris Mt. Tp.
13316 Oct. 14, 1979	Dwings		James R. & Rebecca R.		Kelph W. Pope et al	1113	425		Lot 259 Sugar Creek Sec. 1 Map 1
13360 Oct. 22, 1979	Owens		Linda Faye	et al	David Carl Alwine	1113	977		Parcel Hwy. S. 82 Dunklin Tp.
13882 Oct. 25, 1979	Owens		Ing J. et al		Metropolitan Sewer Sub'd	1114	283		Right of way
14621 Oct. 31, 1979	Owens	Cleo D.			Helen H. Walker	1114	735		Power of Attorney
14657 Oct. 31, 1979	Owens	Cleo	By Helen H. Walker, Power of atty.		Anderson Aikin, et al	1114	670		Lot Pinchney St. D'ville Tp.
15066 Nov. 2, 1979	Owens	A. L. Senard Jr.			W. S. Burger	1114	862		Lot 28 "Brookfont" "Peppertree" Lot 131 Charter Oak Dr.
15791 Nov. 8, 1979	Owens		Jimmie J. & William Ray		John W. Marks	1115	212		
16481 Nov. 15, 1979	Owens		Nancy Harrison	et al	Raymond Edward Burgess et al	1115	643		Lot W. Stone ave. Summit Hyle St. Inn Lot 49 Olive St.
16545 Nov. 16, 1979	Owens	Clara L. & Margaret L.			Samuel B. Coleman	1115	846		

DIRECT or GRANTOR Index to Deeds — Greenville County, S. C.

Open at Proper Tab according to First Letter or Letters of Name and refer to Buff Sub-Index sheet for page reference.

KEYS PRINTING CO., GREENVILLE, S. C.

(I)

FILE NUMBER DATE OF RECORD	GRANTORS FAMILY NAMES	GIVEN NAMES ABCDEFGH	GIVEN NAMES IJKLMNO	GIVEN NAMES PQRSTUVWXYZ	GRANTEES	BOOK	PAGE	No. of Acres	BRIEF DESCRIPTION, LOCATION, ETC. (Not Warranted)
20638 Dec. 28, 1979	Owens			Jerry David, et al	Joe Harold Campbell	1118	34		Lot
20720 Dec. 28, 1979	"			Jimmy P.	Mary Lee Owens	1118	96		"Paramount Park" Int. Lot 41 Creech Circle
22201 Jan. 17, 1980	"			Barbara ^{conceded} 12-1-80 - Deed BK 1178 p. 290	Metropolitan Sewer Subd. #3858, Lot BK 74-1688	1119	56		agreement
23386 Jan. 30, 1980	"			Austin L. & Marjorie ^{conceded} 8-11-79	Ed. Ed. S. & L. assn	1119	746		Real Prop. agree.
23776 Feb. 4, 1980	Owens			Athilee + Omeal M. ^{conceded}	James M. Peterson, et al	1120	48	2.06	Acc. Deed Hwy. (276)
24320 Feb. 11, 1980	Owens			Donna C. ^{conceded} Wayne 3/81 #25816	Ed. Ed. S. & L. assn.	1120	363		Real Prop. Agree
24654 Feb. 14, 1980	Owens			Clarence Lee	Wilhelmina Owens	1120	560		Mills' Brandon Dec. I Int. Lot 117 Draper St. "Along Bleachery 5/2
24937 Feb. 18, 1980	Owens			Jerry L. & Wanda ^{jean}	Mary E. Sadarala	1120	699		Lot 115 Arrington Ave Union Club Spgs. Sp.
25298 Feb. 21, 1980	Owens			W. Don, Jr.	Clarence Cline	1120	877		Lot 12 Pine Dr. "Peace Heaven" Sec. I
25996 Feb. 24, 1980	Owens			Elmer et al	Transtech ^{Corp.} Financial	1121	328		Lot 8 D'ville Sp.
" " " "	"			Cora Lee et al	" " "	1121	328		D'ville Sp.
26284 Mar. 3, 1980	Owens			John Thomas, Jr.	Gloria A. Lollis	1121	487		Int. Lot 102 "Morgan Hill"
27447 Mar. 14, 1980	Owens			John Thomas, Jr.	Edith Taylor Brown	1122	188		Lot
27654 Mar. 19, 1980	Owens			Formerly Carolyn R. Cole	John F. Gigante, et al	1122	294		Hqts. "Dec. II Lot 3 Theodore Cir. "Carolina (Chace St.) Oakland Hqts."
30086 Apr. 10, 1980	Owens			Deerman S.	Douglas S. Wilson	1123	756		Quit Claim Lot 35 Campdenon Way
30172 Apr. 11, 1980	Owens			Ray William	Jimmie Frances Owens	1123	832		Int. Lot Saluda Sp.

DIRECT or GRANTOR Index to Deeds — Greenville County, S. C.

(I)

Open at Proper Tab according to First Letter or Letters of Name and refer to Buff Sub-Index sheet for page reference.

KEYS PRINTING CO., GREENVILLE, S. C.

FILE NUMBER DATE OF RECORD	GRANTORS FAMILY NAMES	GIVEN NAMES ABCDEFGH	GIVEN NAMES IJKLMNO	GIVEN NAMES PQRSTUVWXYZ	GRANTEES	BOOK	PAGE	No. of Acres	BRIEF DESCRIPTION, LOCATION, ETC. (Not Warranted)
30171 Apr. 11, 1980	Owens		Shances Jimmie		William Lay Owens	1123	833		Bates Tp. Lot 28 First St. Ins. Rest
32524 May 7, 1980	"			etal Wilhelmena	William V. Heyward	1125	269		Mt. 1/4 acre Melrose Ave.
32933 May 12, 1980	"	B. Joyce			Fid. Fed. S. & L. Assn	1125	691		Real Prop Agreement
34356 May 28, 1980	Owens -	Corning Fiberglas Corp.			W. P. Dillard	1126	556		Easement
34358 May 28, 1980	Owens -	Corning Fiberglas Corp.			Drew Comm. of Public Works	1126	558		Easement
36337 June 25, 1980	Owens	Helen B.			David S. Turner et al	1127	858	.68	acc. New Dunham Bridge Rd. Bentl Tp
328 July 3, 1980	Owens	Andy Bruce			Bruce Eugene Owen	1128	651		Lot Chestnut Ridge Rd Bates Tp. Paris Mt. Rd.
1520 July 17, 1980	Owens	Bertha H.			Charles A. Owen, Jr.	1129	410		Pt Lot 5 Hwy 25 Also int. pt. Old
1473 July 17, 1980	Owens	James M.			Dale Morris Garr, et al	1129	394		Lot - Stall St. "Morgan Hill" Sville Tp.
1957 July 22, 1980	Owens	John Thomas, Jr.			Joseph B. Diteena	1129	685		Lot 107 Parker Ave. (Dejer St.)
3083 Aug 1, 1980	Owens	Julius, et al			Leroy Cannon Realty, Inc.	1130	319	1	acre = Lot Ponder Rd, Bentl Tp.
" " " "	"	Mary C. et al			" " " "	1130	319		
4153 Aug 12, 1980	Owens	Connie C. & Jack G.			Jackie S. Dreakway	1130	944		Agri "Millbrook" Land Contract Lot 11 = 2.21
4918 Aug 19, 1980	Owens			etal Preston J. D.	John W. Tate et al	1131	520		Lot 20 Hammit Br. Rd. Chick Spg. Tp.
" " " "	"			etal Wilma P.	" " " "	1131	520		
5354 Aug 21, 1980	Owens	Bobby			Jama E. May, et al	1131	706		Lot bent Bridge Rd.

DIRECT or GRANTOR Index to Deeds — Greenville County, S. C.

4

Open at Proper Tab according to First Letter or Letters of Name and refer to Buff Sub-Index sheet for page reference.

(J)

KEYS PRINTING CO., GREENVILLE, S. C.

FILE NUMBER	DATE OF RECORD	GRANTORS FAMILY NAMES	GIVEN NAMES ABCDEFGH	GIVEN NAMES IJKLMNO	GIVEN NAMES PQRSTUVWXYZ	GRANTEES	BOOK	PAGE	No. of Acres	BRIEF DESCRIPTION, LOCATION, ETC. (Not Warranted)
5531	Aug 22, 1980	Owens	Archie W.	Nora L. et al		Jerry D. Stancell, et al	1131	783	}	Lot 6 Richardson St. D'ville
"	"	"		W. Landrum et al		" " " "	1131	783		
"	"	"		Jessie V. et al		" " " "	1131	783		
10053	Sept. 30, 1980	"	Alfred			Harold Scott	1134	503	0.65	Acc. O'neal Tp.
11098	Oct. 8, 1980	"			W. Donald	Margaret B. Hawkins	1135	61		All O'neal Tp. Lot 25 Motherwell Dr. Holliday
11549	Oct. 13, 1980	Owen	Boyer D. et al			Seaside Lix	1135	316		Partnership Agreement
13460	Oct. 29, 1980	Owens		Mildred		C. H. Cely, as trustee	1136	375		Pl. lot 1 Douthit St. + Pl. lot 2 Plant Sec. 1
14428	Nov. 7, 1980	Owens	Helen S. et al			Donnie Lee Shockley	1136	978		Lot 204 Abney Mills Brandon Saluda Tp.
15328	Nov. 18, 1980	Owens	Ethel et al			L. H. Tankersley et al	1137	477	18.00	Parcel Asheville Greenville Hwy
15628	Nov. 20, 1980	Owings		James M.		Fred S. Hathaway	1137	629		Lot Sec. II
15973	Nov. 25, 1980	Owen			Ronda D.	William B. Owen	1137	888		Int lot 8 Palamon St. "Contisbury"
16729	Dec. 3, 1980	Owens	Beulah B.	Beulah E. Brown		Bobby E. Stone et al	1138	287		Tract 7 (35.95 ac) Luss Tracts O'neal Tp.
17345	Dec. 9, 1980	Owens		Lula et al		Lewis Wilson, Jr.	1138	674		Int 19.67 acres Hog Branch Cleveland Tp.
"	"	"		Lillie Mae et al		" " " "	1138	674		
18167	Dec. 17, 1980	Owens	Eunice Inez Jones et al			Mark A. Minnick et al	1139	135	.80	Creeky Rd.] Acc Piedmont Park Rd. Cont.
18227	Dec. 18, 1980	Owen	Gayle M. Tomlinson		Cancelled Dennis [unclear]	Winegard Realty & Dev. Co.	125 1139	# 19289 204		Exclusive Right to sell Contract

DIRECT or GRANTOR Index to Deeds — Greenville County, S. C.

(J)

Open at Proper Tab according to First Letter or Letters of Name and refer to Buff Sub-Index sheet for page reference.

KEYS PRINTING CO., GREENVILLE, S. C.

FILE NUMBER DATE OF RECORD	GRANTORS FAMILY NAMES	GIVEN NAMES ABCDEFGHIH	GIVEN NAMES IJKLMNO	GIVEN NAMES PQRSTUVWXYZ	GRANTEES	BOOK	PAGE	No. of Acres	BRIEF DESCRIPTION, LOCATION, ETC. (Not Warranted)
19208 Dec. 31, 1980	Owings	Elizabeth	etal		Pine Brooks Forest Subd #67949 4/24/78 BK 1653 PG 1383	1140	12		Cov. see Deed Bk. 977 Pg 767 Estn. of Arch. Comm. Powers. for Protection Judson Mill Village see IV
19044 Dec. 31, 1980	Owens	Annie Jones			Jean R. Baldwin Co	1139	962		Bond for Title to Real Estate Lot 79 See Deed Bk 1139 - Pg 204
19289 Jan. 2, 1981	Owen	Tomlinson Gayle M.			Vineyard Realty & Development Co	1140	125		Satisfaction of Right to Sale Contract
19287 Jan. 2, 1981	Owen	Gayle M.			Donald M. Tomlinson	1140	73		Int. 4 Acres Old Grove Rd.
19782 Jan. 8, 1981	Owens	Barbara H. + Successor Co. Tr.		Walter H.	Andree Michel Riley etal	1140	436		Lot 260 Augusta Road Ranches
19877 Jan. 8, 1981	Owens	Frank C, Jr.			Kirby Quinn, Jr.	1140	451		3 Parcels Main St.
"	"	Frank C. Sr.			" " " " "	1140	451		
20277 Jan. 14, 1981	Owens			Mary Lee	Luis Moreno	1140	731		
21082 Jan. 22, 1981	Owens	Hazel H. + James A.			Fid. Fid. S + L. Assn	1141	404		Park Lot 41 Crosby Cr. Paramount Real Prop. Agree.
21240 Jan. 23, 1981	Owens	Doris B.			Doris B. Owens	1141	457	.64	Acres Cl. Island Tp.
21284 Jan. 26, 1981	Owen	Ind. + as Exec. Bessie Barrow			Robert L. Brown	1141	512		Lot West Stone Ave.
22366 Feb. 5, 1981	Owens			John D.	Crystal P. Owens	1142	283	1.58	Acres unnamed Rd. Butler Sp.
23340 Feb. 18, 1981	Owens			Ocie F.	Ansel C. Owens	1142	928		Power of Attorney
24028 Feb. 25, 1981	Owens	Billy F.			Elizabeth P. Owens	1143	252		Tr. Int lot 61 Western Hills Paris Mt.
24932 Mar. 6, 1981	Owings			Mary D.	Lehman A. Mosely, Jr.	1143	774		Lot 1 Bell St Park Place
25123 Mar. 9, 1981	Owens	Formerly Cora W. Dill Cora W. Dill			James R. Wolfe	1143	917		Lot 2 Buncombe St. Greer

DIRECT or GRANTOR Index to Deeds — Greenville County, S. C.

Open at Proper Tab according to First Letter or Letters of Name and refer to Buff Sub-Index sheet for page reference.

KEYS PRINTING CO., GREENVILLE, S. C.

4
(K)

FILE NUMBER DATE OF RECORD	GRANTORS FAMILY NAMES	GIVEN NAMES ABCDEFGHIJ	GIVEN NAMES JKLMNO	GIVEN NAMES PQRSTUVWXYZ	GRANTEES	BOOK	PAGE	No. of Acres	BRIEF DESCRIPTION, LOCATION, ETC. (Not Warranted)
26244 Mar. 20, 1981	Owen	Eugene Bruce			Andy Bruce Owen	1144	710		Inact Chestnut Ridge Rd. Bates Sp.
26243 Mar. 20, 1981	Owen	Andy Bruce			Bruce Eugene Owen	1144	711		see Deed Bk. 1128 Pg. 651 In. Chestnut Ridge Rd. Bates Sp. for orig
26860 Mar. 26, 1981	Owings		Michael K. et al	Henry, Jr.	Agyle J. King et al	1145	91		3 Parcels
27615 Apr. 2, 1981	Owens		Mary E. + Rufus		Michael C. J. Welko	1145	523		Lot 235 "Sherwood Forest" Mills mill
28825 Apr. 14, 1981	Owens		Leonard E.		Michael L. Phillips, et al	1146	185		Bond for title Lot 126 Orr St. see Deed BK 1097 pg. 230
28827 Apr. 14, 1981	Owens		Leonard E.		Phillip D. Daniel, et al	1146	232		Cancellation of Bond for title for orig
29636 Apr. 22, 1981	Owens	Curtis Barney +	Robert James +	Thomas, et al William	Edward R. Weiler	1146	734	53.89	acres
30228 Apr. 29, 1981	Owens		Linda B. et al		Geneva W. Bryant	1147	134		Oakcrest Sec. 2 Int. Lot 188 Lynhurst Dr.
33183 May 29, 1981	Owings		Nell		Dessie B. Moore	1149	7		Sec. C Lots 11 + 12 Washington Hgts
35165 June 19, 1981	Owens	Audrey B. et al	Ann S. Tompkins	William A.	The Bank of Green	1150	299		Real Prop. Agree.
35569 June 23, 1981	Owens	Donald E. et al			Mr. Munchies of S.C. Inc.	1150	487		Lot 7 Bent Bridge Rd. (Harris Rd.) Also pt. lot 20
"	"	Gwen M.			" " " " "	1150	487		
69 July 1, 1981	Owings		Mary C.		Jesse L. Hartley	1150	941		
1965 July 22, 1981	Owens	Elzie B.			Bertha O. Richards	1152	222	1	acre Glassy mt. Sp.
2383 July 28, 1981	Owens		John Thomas		John Thomas Owens, et al	1152	498	3.23	Acres
2625 July 30, 1981	Owen	Ann				1152	597		Affidavit

DIRECT or GRANTOR Index to Deeds — Greenville County, S. C.

(K)

Open at Proper Tab according to First Letter or Letters of Name and refer to Buff Sub-Index sheet for page reference.

KEYS PRINTING CO., GREENVILLE, S. C.

FILE NUMBER DATE OF RECORD	GRANTORS FAMILY NAMES	GIVEN NAMES ABCDEFGHIJ	GIVEN NAMES JKLMNO	GIVEN NAMES PQRSTUVWXYZ	GRANTEES	BOOK	PAGE	No. of Acres	BRIEF DESCRIPTION, LOCATION, ETC. (Not Warranted)	
3978 Aug. 13, 1981	Owen				Thomas E. Lawrence W. Owen, Sr.	1153	473		Tr. Int. 7.69 ac. (US Hwy 414) Saluda Woods, Sec. IV	
5044 Aug. 25, 1981	Owens		Nancy H.	William M. etal	Charles R. Baldwin, et al	1154	56		Lot 165 Royal Oak Rd. Forester Chick Sulp. Tr.	
6447 Sept. 10, 1981	Owens			W. Donald	William S. Benson	1154	833		Lot W. Poinsett St. Green Esti" Blk 8 Sec. 4.	
7992 Sept. 29, 1981	Owens		Kathleen B.		Peggy F. Swearingen, et al	1155	932		Lot 6 Service Dr. East Highland Sec. 3	
8546 Oct. 5, 1981	Owings		Joseph M.		Evelyn B. Wells	1156	235		Lot 14 Duncan Mill Village	
8828 Oct. 7, 1981	Owen	Arthur L. etal		Thelma H.	Larry A. Bolander, et al	1156	384	1 1/10	ac. Plumby Dr.	
9609 Oct. 16, 1981	Owens	B. Frank etal			James H. Lange, et al	1156	887	}	Pt. lot 2 Falley Br. Rd.	
"	"	Ella Mae			" " " " "	1156	887			
10199 Oct. 23, 1981	Owens		Luenne S.		Robert E. Owens	1157	208			
11002 Nov. 2, 1981	Owen	Ernie etal			William Berry Parks	1157	664	}	Int. Lot 65 Colonial Company Prop "Stone Land Co" Int. Pt. lot 46 West Croft St. Sec. B	
13510 Dec. 7, 1981	Owens	Etta F. etal			Olivia T. Morrow	1159	183			0.47
"	"	Furman			" " "	1159	183			
13544 Dec. 8, 1981	Owen			William B.	Catherine J. Carr	1159	221		Sec. IV Lot 8 Paloman St. "Canterbury"	
13894 Dec. 11, 1981	Owens	Donald E.			Charles Warren Taylor	1159	390		Lots 3 + 4 West Blvd.	

next page

DIRECT or GRANTOR Index to Deeds — Greenville County, S. C.

Open at Proper Tab according to First Letter or Letters of Name and refer to Buff Sub-Index sheet for page reference.

KEYS PRINTING CO., GREENVILLE, S. C.

(L)

FILE NUMBER DATE OF RECORD	GRANTORS FAMILY NAMES	GIVEN NAMES ABCDEFGHIJ	GIVEN NAMES JKLMNO	GIVEN NAMES PQRSTUVWXYZ	GRANTEES	BOOK	PAGE	No. of Acres	BRIEF DESCRIPTION, LOCATION, ETC. (Not Warranted)
14112 Dec. 15, 1981	Owens	4-5-88 # 42946 Carl W. Jr.	Lucy V.	Janice S. Inkerley DANC	Lot 8/107-1036 Court United States District	1159	474		Agreement affecting Real Estate. Security for Bail Bond for Kenneth Melvin Payne (81-577K-02) Dist 2 Groves Tp.
" "	"	4-5-88 # 42946 " "	" "	Cancelled Dannie S. Inkerley DANC	Lot 8/107-1036 " "	1159	474		
" "	"	4-5-88 # 42946 " "	" "	Cancelled Dannie S. Inkerley DANC	Lot 8/107-1036 " "	1159	474		
15081 Dec. 30, 1981	"		Lillie Mae	etal	Lewis Wilson, Sr. etal	1160	204		2nd Orig. sud. Bl. 1138 pgs 674+675 Int. Lot 2 = 3.27 Ac. Cleveland Tp.
15808 Jan. 11, 1982	Owens		Maudie S.		Virginia O. Barister,	1160	878		Power of Attorney
17054 Jan. 29, 1982	Owens		Jerry E.	Sandra A.	Buddy K. Flood, etal	1161	648		Lot 23 Chesterfield Eats. Sec. 1
17415 Feb. 3, 1982	Owens			Theodore W.	Greenville County	1161	969		Right-of-way Dedication
17415 Feb. 3, 1982	Owens			Theodore W.	Greenville County	1161	974		Affidavit
17415 Feb. 3, 1982	Owens			Theodore W.	Greenville County	1161	973		Right-of-way Dedication
18175 Feb. 12, 1982	Owens		Furman B. Jr.	etal	William R. Harris	1162	395		0.73 Ac. S.C. Hwy 20 + Beam Rd. Grove Tp.
"	"		Furman Lee	etal	" " "	1162	395		
19628 Mar. 3, 1982	Owens	CANCELLED REGISTERED	Lillie Mae	4-12-2001 # 31221	The City of Greenville	1163	300		Grant Real Property Agreement for
20667 Mar. 16, 1982	Owens		Mary Elizabeth C.		Daniel B. Owens	1163	935		.96 Ac. O'Neal Tp.
20872 Mar. 18, 1982	Owens		FKA Frances Jane Landrath Frances J. Landrath		Linda Lou Landrath	1164	46		Village of Mills Mill Int. Lot 6 (#311-312) Tremont St.
20939 Mar. 19, 1982	Owens		Albert D.	Shelley S.	Albert D. Owens	1164	102		Deed Bl. 952 Pg. 319 Lot Hunt's Bridge Rd. In orig. sec
21534 Mar. 26, 1982	Owens		AKA Jimmy Frances Jimmy F.	Shelley S. Owens	Janice C. Green	1164	463		Lot Saluda Tp.

DIRECT or GRANTOR Index to Deeds — Greenville County, S. C.

(L)

Open at Proper Tab according to First Letter or Letters of Name and refer to Buff Sub-Index sheet for page reference.

KEYS PRINTING CO., GREENVILLE, S. C.

FILE NUMBER DATE OF RECORD	GRANTORS FAMILY NAMES	GIVEN NAMES ABCDEFGHIJ	GIVEN NAMES JKLMNO	GIVEN NAMES PQRSTUVWXYZ	GRANTEES	BOOK	PAGE	No. of Acres	BRIEF DESCRIPTION, LOCATION, ETC. (Not Warranted)
21535 Mar. 26, 1982	Owens		Frances	Ray	Janice C. Green	1164	464	2.0	Tp. ^{Lot 12} Acre = Muck Creek Rd. Saluda
22195 Apr. 2, 1982	Dwings		J. R.		J. R. Dwings, Jr. et al	1164	899		Lot 2 Medical Court
26942 June 2, 1982	Owens		Kenneth S.		Frances T. Owens	1167	912		Int Lot 14 Neal Cr. North Acc.
28095 June 15, 1982	Owens			et al William C.	Pal-Dow Communication, Inc.	1168	631		Lot Cleveland Tg. also Personal Prop.
" "	"			et al Rebecca S.	" " "	1168	631		
37 July 1, 1982	Owens			R. H.	Mildred O. Borter	1169	512		Tract Hwy 8 Oaklawn Tp. Mills Sec. 3
111 July 1, 1982	Owens	Cora Lee J			Austin L. Owens	1169	579		Int Lot 69(4) Blake St. Duncan Mills Sec. 3
110 July 1, 1982	Owens	Claude E.			Austin L. Owens	1169	578		Int Lot 69(4) Blake St. Duncan Mills Sec. 3
1043 July 14, 1982	Owens		Loulie Latimer	et al	Kenneth Paul Padgett	1170	97		Lot 4 & Lots 3 & 4 West Fair Rd. (U.S. Hwy 25) Grove Tp.
2297 July 29, 1982	Owens	Cleo S.			Mitchell C. Saad	1170	887		Int. 21.23 Acres Augusta Rd. Houses F.W. Pol Sec. 02
2733 Aug 3, 1982	Dwings	Deroy	et al		Charles W. Cook	1171	338		Lot 21 Ordway St (second Ave) Village
4719 Aug 26, 1982	Owens	Deborah L.	+	Robert L.	Greenville County, S. C.	1172	816		* Hold Harmless Agreement "Proper Park" Cleveland Tp.
5322 Sept. 1, 1982	Owens	Catherine D.			Virginia O. Manos	1173	203		Lot 207 Hagood Rd. & Howard St. Rd. "Pine Forest"
5915 Sept. 8, 1982	Owens		Otis Harold		Patsy Ruth Bynum Owens	1173	528		Lot 223 Mapleton Dr. & Old Trail
6870 Sept. 20, 1982	Owens		James D.		Duke Power Company	1174	290		Right of Way

DIRECT or GRANTOR Index to Deeds — Greenville County, S. C.

Open at Proper Tab according to First Letter or Letters of Name and refer to Buff Sub-Index sheet for page reference.

KEYS PRINTING CO., GREENVILLE, S. C.

FILE NUMBER DATE OF RECORD	GRANTORS FAMILY NAMES	GIVEN NAMES ABCDEFGH	GIVEN NAMES IJKLMNO	GIVEN NAMES PQRSTUVWXYZ	GRANTEES	BOOK	PAGE	No. of Acres	BRIEF DESCRIPTION, LOCATION, ETC. (Not Warranted)
7576 Sept. 28, 1982	Owings	Archie L.	Myrtle S.		Carolina Fed. S. & L. Assoc.	1174	743		Real Prop Agree
10380 Oct. 29, 1982	Owens	Floyd	etal		Clay W. Spence, et al	1176	304		Pt. Lot 83 Creek Shore Dr. Fresh meadow farms Sec. I
"	Owens	Eleanor F.			" " " "	1176	304		
10798 Nov. 3, 1982	Owens	Grace B.			Joe Pat Owens	1176	543		also lot 6 Pleasant Dr. Mauldin, Austin 29 Int. Lot 7 Cor. Hyde Ln + Pleasant Dr Sun Rd.
11394 Nov. 10, 1982	Owens		Jo Ann Davis Jo Ann E.		Laurence Randy Babb, et al	1177	70	1/3	ac. G. Nash Mill + Fairview - 7th
11542 Nov. 11, 1982	Owings		James M.		Shirley M. Kay	1177	118		Lot Mt. Creek Rd. also Lot
12511 Nov. 23, 1982	Owens	Helen C.		Donnie S. Tankersley # 28609 remc	Womings Perez Died BK 1187-427	1177	677		Bond for Little Lot Pollard Lane Died BK 1119 Pg. 56
13215 Dec. 1, 1982	Owens	Barbara L.			Metropolitan Sewer Subd	1178	290		Satisfaction of Agree. for orig sur mt. Rd.
13579 Dec. 6, 1982	Owen	Charles A. Jr.			Cindy Jo Eston	1178	433		Lot Cor. S. h. Hwy 25 + old farm
15211 Dec. 22, 1982	Owens			William Ray	Jimmie Frances Owens	1179	404		Lot Saluda Tp.
15210 Dec. 22, 1982	Owens			William Ray	Bernice Owens Houston	1179	405		Lot 28 Travelers Rest Bates Tp.
18580 Jan. 28, 1983	Owens	Betty Lou	James Henry		Jimmy J. Lindsey	1181	528		Lot
19436 Feb. 7, 1983	Owen			Rachel S.	Antony C. Harper	1182	165		St. Sec. I Stone Land Co. Quit Claim Int. Pt. Lot 29 + 30 Church
20201 Feb. 15, 1983	Owens			Rachel S.	Patricia Haskell-Robinson	1182	580		Int. 3 Tracts
20793 Feb. 22, 1983	Owens	Clyde H.	etal		Francis C. Howell	1182	958		Pt. Lot 6 Westfield Ave. Greer
"	"	Helen C.	etal		" " "	1182	958		

DIRECT or GRANTOR Index to Deeds — Greenville County, S. C.

(M)

Open at Proper Tab according to First Letter or Letters of Name and refer to Buff Sub-Index sheet for page reference.

KEYS PRINTING CO., GREENVILLE, S. C.

FILE NUMBER DATE OF RECORD	GRANTORS FAMILY NAMES	GIVEN NAMES ABCDEFGHIJ	GIVEN NAMES JKLMNO	GIVEN NAMES PQRSTUVWXYZ	GRANTEES	BOOK	PAGE	No. of Acres	BRIEF DESCRIPTION, LOCATION, ETC. (Not Warranted)
21491 Mar. 1, 1983	Owens	Catherine D.			James W. Freeman ^{etal}	1183	410		Lot 194 map 2 Pioneer Park
21905 Mar 3, 1983	Owen			James Palmer ^{sr.}	James Palmer Owen, Jr.	1183	644		Special Power of attorney
22403 Mar. 8, 1983	Owens			Melvin & Willie Leon ^{etal}	James F. Gillespie ^{etal}	1184	6		Lot Pendleton & Mallard St.
23407 Mar. 17, 1983	Owens			Randall	Marjorie B. Owens	1184	559		3 Parcels
24922 Mar. 31, 1983	Owens	Diane T. & James E.			Richard H. Laurens ^{etal}	1185	320		Devergen Place Sec 8 Lot 300 Devergen Road
28138 Apr. 27, 1983	Owen			1/4 J. Palmer Owen By atty in fact J. Palmer Owen, Jr. J. Palmer	William N. Rogers ^{etal}	1187	173		Lots 3 + 4 Ridgeway Ave.
"	"			attly in fact for J. Palmer Owen, S/A J. Palmer Owens J. Palmer, Jr.	" " " " "	1187	173		
28609 May 2, 1983	Owens	Helen C.			Domingo Perez	1187	427		orig see Deed BK 1177 Pg. 677 Cancellation of bond for Title for Hills" Sec. 2
28773 May 2, 1983	Owens	NKA Debbie Owens McAllister Debbie			Greg W. Lewis ^{etal}	1187	496		Lot 48 Alice Farr Dr. Western
28616 May 2, 1983	Owens	Helen C.			James Larry Miller ^{etal}	1187	432	2.88	Acres.
28617 May 2, 1983	Owens	Helen C.			James Larry Miller ^{etal}	1187	433	2.88	Acres. River Rd.
35039 June 23, 1983	Owens	Ruth J.			Wade C. Yates, etal	1191	28		15.0 Acres Grove Sp.
1091 July 11, 1983	Owens			Roy J.	Larry M. Greer	1192	21		Convey Lots 8 + 9 Lumber Rd Hampton
1139 July 12, 1983	Owens	Corning Fiberglass Corp.			R.D. Harrell	1192	130	25.69	Acres Parcel Buscombe Rd.
3332 July 29, 1983	Owens	"		Mary Alice	City View First Baptist Church ^{Inc.}	1193	379		Lot 45 Monaghan Ave.

DIRECT or GRANTOR Index to Deeds — Greenville County, S. C.

4

(1)

☞ Open at Proper Tab according to First Letter or Letters of Name and refer to Buff Sub-Index sheet for page reference.

KEYS PRINTING CO., GREENVILLE, S. C.

FILE NUMBER DATE OF RECORD	GRANTORS FAMILY NAMES	GIVEN NAMES ABCDEFGHIJ	GIVEN NAMES JKLMNOPQ	GIVEN NAMES RSTUVWXYZ	GRANTEES	BOOK	PAGE	No. of Acres	BRIEF DESCRIPTION, LOCATION, ETC. (Not Warranted)
4865 Aug 10, 1983	Owens			John Robert	Ann O. Floyd	1194	204		General Power of Attorney
4864 Aug 10, 1984	"			Lottie Hamby	Ann O. Floyd	1194	208		General Power of Attorney
5144 Aug 12, 1983	"			By Greenville County Tax Collector	Wm. Ray	1194	319		Lot 104 Saluda Sp.
5515 Aug 16, 1983	"			And + as Exec Dorine B.	James Gordon Blair	1194	529		Lot 11 Mills Ave (near Marine Dr.)
5833 Aug 18, 1983	"	Greenwalden D +		Thomas G.	Brenda C. Barnes	1194	636		lot White Horse Rd
6826 Aug 29, 1983	Owens			Virginia L.	Cullie J. Dawson	1195	194		Lot Colington Ave
7803 Sept 6, 1983	"			Michael G.	Metropolitan Sewer	1195	858		Right of way (429-1-26)
11611 Oct 7, 1983	"			John L. et al	Hawson D. Batchelor et al	1198	21	} 2	Lot 10 Bayland St. Judson Mill Village # 2
" "	"			Lillie C et al	" " "	1198	21		
12341 Oct 14, 1983	"			Phyllis R.	Baety O. Gross Jr. et al	1198	521		
12485 Oct 17, 1983	Owens	Audrey B +		William A.	Billy R. Tucker et al	1198	603	2	Simpsonville. Pt. lot 109 Poinsettia, Sec III O'Neal Sp. 2 ac. Washington - O'Neal Rd.
13535 Oct 26, 1983	Owens			Roy J. et al	Claude R. Jarrant et al	1199	220	5.08	Acres, also R/W
13843 Oct 27, 1983	Owings			William S. et al	James Douglas Sprague	1199	375	} 2	Lot 71 Carolina Way Country Ets. Sect 1, St. John
" "	"			Vickie L. et al	" " "	1199	375		
14841 Nov 4, 1983	Owens			Marion Jones	Vencie Hudson Robertson	1199	939		Lot 71 Parker Rd near R/W

DIRECT or GRANTOR Index to Deeds — Greenville County, S. C.

(7)

Open at Proper Tab according to First Letter or Letters of Name and refer to Buff Sub-Index sheet for page reference.

KEYS PRINTING CO., GREENVILLE, S. C.

FILE NUMBER DATE OF RECORD	GRANTORS FAMILY NAMES	GIVEN NAMES ABCDEFGHIJ	GIVEN NAMES KLMNOP	GIVEN NAMES QRSTUVWXYZ	GRANTEES	BOOK	PAGE	No. of Acres	BRIEF DESCRIPTION, LOCATION, ETC. (Not Warranted)
15443 Nov 10, 1983	Owens	Donald E. ^{etal}			Billy C. Hill ^{etal}	1200	270	}	Lot 7 Bent Bridge Rd. (Hickman Rd) also plot 20
"	"	Gwen M. ^{etal}			" "	1200	270		
17704 Dec 2, 1983	"	Donald E. ^{etal}			Larry B. Anthony ^{etal}	1201	768	}	Lot 354 Woodward St. Abney Mills, Brandon Plant, etc 2
"	"	Gwen M. ^{etal}			" " "	1201	768		
18046 Dec 6, 1983	"		Oscar C. ^{etal}		Oscar C. Owens ^{etal}	1201	980	}	Tract 1 lot tract 2 Lanier Lbr. Lake Lanier
"	"		AKA Nancy Owens AKA Nancy E. Owens Mary E. Ford ^{etal}		" " "	1201	980		
18855 Dec 13, 1983	"		By master w Daniel Garbarough Jr. ^{etal}	R. D. ^{etal}	Frank R. Washick	1202	380	}	1 acre Dunklin Bridge Rd.
"	"		By master w Daniel Garbarough Jr. ^{etal}	Polly Anne ^{etal}	" " "	1202	380		
21000 Jan 5, 1984	"	Clarence			Frances Owens	1203	825	}	Lot 60.3 Acres, S.C. Hwy 8 Bluffe Shoals Rd Quit claim deed - Int Parcel
22293 Jan 17, 1984	"	Barbara Dockery ^{etal}			McLellan & Co.	1204	701		
23076 Jan 26, 1984	"		Marion J.		Duke Power Co	1205	163	}	Right of way 2.90 Acres Alverson Rd.
23418 Jan 30, 1984	"		Marion R.		Larry R. Owens ^{etal}	1205	349		
25732 Feb 22, 1984	"			Ray	Lara J. McCall	1206	665	}	Lot Craig St. Lot H. Iron
25733 Feb 22, 1984	"			Ray	Patricia S. Dublin	1206	666		
27070 Mar 5, 1984	"		Lois S. ^{etal}		Donald L. Meredith	1207	461	}	.837 Acre, U. S. Hwy. No. 25 power of attorney
27575 Mar 8, 1984	"		J. Roy		Betty Owen Gaddy	1207	704		

DIRECT or GRANTOR Index to Deeds — Greenville County, S. C.

()

☞ Open at Proper Tab according to First Letter or Letters of Name and refer to Buff Sub-Index sheet for page reference.

(0)

FILE NUMBER DATE OF RECORD	GRANTORS FAMILY NAMES	GIVEN NAMES ABCDEFGHIJ	GIVEN NAMES JKLMNO	GIVEN NAMES PQRSTUVWXYZ	GRANTEES	BOOK	PAGE	No. of Acres	BRIEF DESCRIPTION, LOCATION, ETC. (Not Warranted)
29286 Mar 23 1984	Owen		Lawrence W. Sr.		Thomas E. Owen	1208	811		(2.8 Hwy 414) Int. 7.69 Acs. Pickens Rd.
29788 Mar 27 1984	Owens			Sandra R.	U.S. District Court	1208	981		Ronald Larry Owens Agreement Affecting Bail Bond for
30716 Apr 3 1984	"	Etta J.	etal		Grover L. Jones	1209	704	}	3 Parcels Blassy mt. Tp
" "	"	Furman	etal		" " "	1209	704		
31840 Apr 12 1984	Owen	Abilee M.	O Neal M.		John J. Gross	1210	376		
32874 Apr 20 1984	Owens	Saris B.			Serald D. Vaughn	1210	923	3.69	Tp. Acs. Bear Hwy. Cleveland
35587 May 11 1984	"		Jones Marion & Vernon W.	Jr.	Serald L. Blue Seal Estate Inc.	1212	440		Sec 3 Lot 26 Dalphin St. Cranfield
36148 May 17 1984	Owen		Nellie S.		Betty O. Gaddy	1212	779		Power of Attorney Also Parcel Wilson Bridge Rd. Fairview Tp
38919 June 8 1984	Owens			Larry Ronald	Helen R. Thomason	1214	577		Lot Wilson Bridge Rd (Bear's Rd)
39060 June 11 1984	"	Eula B.	&	Vernon W.	Nancy O. Sheriff	1214	672		Hills Lot 26 Saponce Av. Indian
39179 June 12 1984	"			William J.	Barbara C. Owens	1214	697	2.5	Lot 30 Coy. Dr. Sunny Acres
39955 June 19 1984	"		Jackie R.	Stephens	Bartam P. Shal	1215	238		Heritage Lakes Lot 24 Harness Trail
40135 June 20 1984	"		Joel J.	etal	Daniel E. McCue etal	1215	345	}	Pt. Lot 1
" "	"		Nancy J.	etal	" " "	1215	345		
41197 June 29 1984	"			Walter J.	Larry S. Owens	1215	924		Lot Elliott St. Bates Tp.

(over)

DIRECT or GRANTOR Index to Deeds — Greenville County, S. C.

(0)

☞ Open at Proper Tab according to First Letter or Letters of Name and refer to Buff Sub-Index sheet for page reference.

()

FILE NUMBER DATE OF RECORD	GRANTORS FAMILY NAMES	GIVEN NAMES ABCDEFGHIJ	GIVEN NAMES JKLMNO	GIVEN NAMES PQRSTUVWXYZ	GRANTEES	BOOK	PAGE	No. of Acres	BRIEF DESCRIPTION, LOCATION, ETC. (Not Warranted)
118 July 2, 1984	Owens			etal Richard D.	Rachel C. Black	1216	118		Lot 73 Brentwood Way Brentwood Sec III S' Alle
" "	"			etal Sandra P.	" " "	1216	118		
73 July 2, 1984	"			Mary Helen S etal	Charles E. Reese etal	1216	62		Village Int Lot 47, Sec 1, Judson Mill
4480 July 3, 1984	"			Joe Pat	Grace B. Owens Havell	1217	83		Int Lot 170 Heritage Lakes
3711 Aug 2, 1984	"			Lula etal	Cheryl Ann Puckard etal	1218	552	27	ac. Hay Branch
"	"			Lillie M etal	" "	1218	552		
5078 Aug 16, 1984	"			Robert E. Jr	James Franklin	1219	499		Lot 65
5814 Aug 21, 1984	"	AKA Carey White Carey etal			David C. Cook etal	1219	881		Lot 26 Charles Dr Greenfields
1523 Sept 6, 1984	"	AKA Dena S. Waldrop Dena etal			Walter J. Owens	1221	132		Sub, Dist, New Hwy, Cleveland
7790 Sept 10, 1984	"			Betty Durham	Dale Owens Anthony	1221	376		Power of attorney
11017 Oct 11, 1984	Owens			Mary Louise	Andrew H. Owen	1223	401		Pt Lot 43 Heatherly Dr.
11019 Oct 11, 1984	"			Mary Louise	Andrew H. Owen	1223	402		Lot 44 Heatherly Dr.
11555 Oct 17, 1984	Owens			Jackelline M. etal	Greenville County	1224	213		Drainage Assistance Agreement
12267 Oct 23, 1984	"			Albert C. etal	Broner Owens	1224	729		Lot 100 Alpha Dr Kennedy park
" "	"			Cecile etal	" "	1224	729		
16186 Nov 28, 1984	"			Myrta J. Earle Betty W.	Gene Earle Patten	1227	388		Power of attorney

DIRECT or GRANTOR Index to Deeds — Greenville County, S. C.

Open at Proper Tab according to First Letter or Letters of Name and refer to Buff Sub-Index sheet for page reference.

FILE NUMBER DATE OF RECORD	GRANTORS FAMILY NAMES	GIVEN NAMES ABCDEFGHIJ	GIVEN NAMES KLMNO	GIVEN NAMES PQRSTUWXYZ	GRANTEES	BOOK	PAGE	No. of Acres	BRIEF DESCRIPTION, LOCATION, ETC. (Not Warranted)
16616 Dec 3, 1984 18602	Owings			Myrtle S. et al	Helen R. Jones et al	1227	771		North Gardens Lot 6 x Pt Lots 5, 7 x 8 Sec 2
Dec 20, 1984 18637	Owens	SA Thomas D. Owens		Dan	Paul V. Lusk et al	1229	372		Chick Spg Sp. Lots 1, 2, 3, 4 Buncombe Rd.
Dec 20, 1984 19838	"			Donald E.	James A. Landreth et al	1229	409		Pt. Lot 3 8 Owens St. "Earle" Sp.
Jan 3, 1985 20861	"			Selma M.	Mildred O. Baiter et al	1230	351		Pt Lot 4 = 1/2 ac Hwy 8 Oaklawn Green
Jan 15, 1985 21379	"			W. Riley et al	Jack O. Coggins et al	1230	964		Lot 2 Wood Ave (3KA Park St.)
Jan 18, 1985 23362	Owings			Mary D.	Richard Paul Freeman et al	1231	342		Lots 20 and 22, Park Place
Feb 7, 1985 23475	Owens			Crystal P.	William P. Knight et al	1232	577	1.58 acs	Butler Sp.
Feb 8, 1985 24383	Owens	Angel J. +		Robert W.	Jack E. Shaw Bldg. Inc.	1232	595		Lot 68 Dola St. Bonwood
Feb 19, 1985 25063	"	Daphney			Metropolitan Sewer Supt District	1233	149		Right of way (260-1-68) Option to purchase
Feb 26, 1985 25775	"			Melvin B.	Ralph H. Blicher et al	1233	698		Contract for lease of dwelling with dwelling + 2 acs
Mar 4, 1985 27318	"			Frederica	Wm. J. Manning + John	1234	111		Lot 345 x 49 int 44 1/2 ft
Mar 18, 1985 27967	"	Elizabeth D.			Winston S. Cox	1235	34		Lot Hwy 414 Highland Sp. Village Sec 5
Mar 22, 1985 28554	"	Annie J.			Kenneth Dale Stephens et al	1235	447		Lot 78 Eleventh St. Judson Mills
Mar 28, 1985 30846	Owen				Phyllis R. Herbert John Burke, Jr.	1235	816		Pt Lot 109 Aster Dr. S'ville
Apr 15, 1985 31979	"	Athilee +		Oneal M.	Theron Neal Owen	1237	248		Lot Hwy 276 Buncombe Sp
Apr 25, 1985	Owens				Robert D. Mildred C. Owens	1237	902		Int Lot 23 North Haven Dr

DIRECT or GRANTOR Index to Deeds — Greenville County, S. C.

Open at Proper Tab according to First Letter or Letters of Name and refer to Buff Sub-Index sheet for page reference.

FILE NUMBER DATE OF RECORD	GRANTORS FAMILY NAMES	GIVEN NAMES ABCDEFGHIJ	GIVEN NAMES JKLMNO	GIVEN NAMES PQRSTUVWXYZ	GRANTEES	BOOK	PAGE	No. of Acres	BRIEF DESCRIPTION, LOCATION, ETC. (Not Warranted)
34535 May 14, 1985	Owens	Douglas & Miriam		James P. Cuffini	Ralmon Heights	1239	435		Protective Covenant to Ralmon Heights
"	"	Charles et al			" "	1239	435		
"	"	Abraham M.			" "	1239	435		
35222 May 21, 1985	"		Luther Jr.		Mildred L. Owens	1239	898		Int. Lots 2 + 3 Montclair
36590 Mar 31, 1985	"			Sandra K.	Cynthia A. Smith	1240	768		Lot 50 Archdale Av.
21522 Jul 19, 1985	"	Bradford	Marion L. et al		Perry S. Luthi	1244	467		Int. Pt. Lot 11 Oak St. Woodville Hgts. Sec A
"	"	"	Margaret et al		" " "	1244	467		
"	"	"	M. Elizabeth et al		" " "	1244	467		
2153 Jul 19, 1985	"		Michael Dell		Perry S. Luthi et al	1244	594		Woodville Hgts Sec "A" Int. Pt. Lot 11 Oak St. Terrace
2771 Jul 25, 1985	"		Michael S.		Jay S. Trucks	1244	841		Lot 21 Zelma Dr. Oakland Woodville Hgts
2872 Jul 26, 1985	"		Sammy L. et al		Perry S. Luthi et al	1244	946		Int Pt Lot 11 Oak St. Sec A
3157 Jul 29, 1985	"		William L. et al		William L. Owens, Jr.	1245	100		Lot 20(32) Norwood St. (One)
"	"		Susie A. et al		" " "	1245	100		Victor Monaghan Mills Sec 3
3254 Jul 31, 1985	"		Roy G.		Duke Power Co.	1245	213		Right of way
3254 July 30, 1985	"		Roy G. et al		Duke Power Co	1245	213		Power of attorney Hampton Ave.
5720 Aug 19, 1985	Owings		Park et al		J. B. Henry Sr.	1246	793		Lot Mulberry St also Lot

DIRECT or GRANTOR Index to Deeds — Greenville County, S. C.

REG. U. S. PAT OFFICE *Chas McCott* County Indexes Since 1888
An Identifying Trade Mark

Open at Proper Tab according to First Letter or Letters of Name and refer to Buff Sub-Index sheet for page reference.

COTT FAMILY NAME INDEX No. 75 © 1949
MADE BY THE COTT INDEX COMPANY, COLUMBUS, OHIO
SOLD BY WALKER, EVANS & COGSWELL CO., CHARLESTON, S.C. ()

FILE NUMBER DATE OF RECORD	GRANTORS FAMILY NAMES	GIVEN NAMES ABCDEFGHIJ	GIVEN NAMES KLMNNO	GIVEN NAMES PQRSTUVWXYZ	GRANTEES	BOOK	PAGE	No. of Acres	BRIEF DESCRIPTION, LOCATION, ETC. (Not Warranted)
6080 Aug 21, 1985 74/12	Owens	Billy & Joyce A.			Ronald W. Brown	1246	911		"Pondross 2" Lot 7 Briarwood Ct.
Aug 30, 1985 8728	"			etal Jerry C.	Kay M. Gilland	1247	708		Lot 2 Lots Cherry Lane
Sept 11, 1985 10886	"	Elizabeth R.			Edgar Marvin Gregory	1248	647		Lot 1420, Lake Lanier Club Estates
Sept 30, 1985 11569	Owens			R. Bruce	John A. Fields, Jr.	1249	763		Lot 41 Douglas Dr. Country
Oct 2, 1985 11568	Owens	Annie ^{B.} Travis			James T. Owens	1250	248	19.68	acs. Jarvis Bridge Rd.
Oct 2, 1985 12262	"	Annie ^{B.} Mae			James T. Owens	1250	249		Lot White Horse Rd.
Oct 9, 1985	Owen	Donald	etal		Recan Jones Sec. 2	1250	526		Amendment, Alteration of Restriction Recan Jones Sec. 2
"	"	Eldon	etal		"	1250	526		
"	"	Carlo & Lorraine	etal		"	1250	526		
"	"	Bessie B.	etal		Ernest G. Faulkner	1250	658		
Oct 15, 1985 13467	Owens	James A.	etal		David Stephen Christopher	1250	963		Lot 1 Acre on Stoddard Rd. restrictions & Protective Comments
Oct 18, 1985 13907	"	Beth S. & J. Douglas			Heritage Lakes Subd.	1251	359		Restatement & Amendment of
Oct 22, 1985 14616	"	Jessie August	etal		Jon H. Phillips	1251	770		Lot 18 River Fork Sec. 1 Salyda Sp.
Oct 28, 1985 15352	Owens	Lawrence W. Sr.			Thomas E. Owens	1252	134		Lot 7.69 acs Hwy 25
Nov 1, 1985	Owens	Margaret			David D. Underwood	1252	571		# 2 Village Lot 11, 1st Ave Judson Mills

(over)

DIRECT or GRANTOR Index to Deeds — Greenville County, S. C.

() REG. U. S. PAT. OFFICE *Chas McCott* County Indexes Since 1888 An Identifying Trade Mark


Open at Proper Tab according to First Letter or Letters of Name and refer to Buff Sub-Index sheet for page reference.

COTT FAMILY NAME INDEX No. 75 © 1949
MADE BY THE COTT INDEX COMPANY, COLUMBUS, OHIO
SOLD BY WALKER, EVANS & COGSWELL CO., CHARLESTON, S.C.

FILE NUMBER DATE OF RECORD	GRANTORS FAMILY NAMES	GIVEN NAMES ABCDEFGHIJ	GIVEN NAMES JKLMNO	GIVEN NAMES PQRSTUVWXYZ	GRANTEES	BOOK	PAGE	No. of Acres	BRIEF DESCRIPTION, LOCATION, ETC. (Not Warranted)
15256 Nov 1, 1985	Owens			^{etal} Robert L. Joy	^{etal} Daniel B. Joy	1252	455		lot 367, Jame Wood Circle Sec 4 Westwood, S'ville
" "	"			^{etal} Sara H.	" "	1252	455		
17088 Nov. 18 1985	Owen	Bertha W.			William Manchester	1253	528		road Pt. lot 5, Hwy. 25 also cont Hwy + lot also at lots 2d Sec. II Village
18389 Nov 29 1985	Dwings		Mary D	^{etal}	Russell S. Nye	1254	218		sp. Tract 1-A = 1.71 acs Oaklawn Hills Hwy. Prop. Range cont Unit 4-A Sugar Creek Hills
18836 Dec 4 1985	Owens	Etta B.			C. E. Owens ^{etal}	1254	614		
19203 Dec 6 1985	Dwings	Dorothy W.			James W. Dwings Jr.	1254	783		
19400 Dec 10 1985	Owens	Brenda L.		^{etal}	Robert John Beigay	1254	977		Pt lot 2 Fargo Circle, Fargo
19774 Dec 12 1985	Dwings			Ruth	Evelyn O. Hunt	1255	193		Power of attorney
19897 Dec 13 1985	Owens			^{now owned by} Ruth Barbara Jimmy B.	Keith A. Owen	1255	251		lot 1 = 1/2 ac. Power of attorney
20761 Dec 20 1985	Dwings	Albert P.	James R.	^{etal}	Harold Dwings	1255	867		Quit Claims 93 acs. Hwy 102
" "	"	"	Leon T.	^{etal}	" "	1255	867		
21496 Dec 30 1985	Owens		John T.		Eddie L. Owens	1256	325		sp. cont lot 9 St. Ann, Fairview White Horse Hgts. lot 32 Range View Circle
22967 Jan 10 1986	"	Ansel C. & Joe P.		^{etal}	Philip J. Franklin ^{etal}	1257	383		
22910 Jan 10 1986	Dwings	^{now Edna D. Wood} Edna P.			Robert L. Dwings ^{etal}	1257	376		cont lot 27 Hwy 123
24766 Jan 10 1986	"			Wilma H. O	Philip J. Franklin ^{etal}	1257	384		lot 22 Range View Circle White Horse Rd.
" "	Owens		Leon E	^{etal}	" "	1257	384		

DIRECT or GRANTOR Index to Deeds — Greenville County, S. C.

REG. U. S. PAT OFFICE *Chas McCott* County Indexes Since 1888 An Identifying Trade Mark


 Open at Proper Tab according to First Letter or Letters of Name and refer to Buff Sub-Index sheet for page reference.

COTT FAMILY NAME INDEX No. 75 © 1949
MADE BY THE COTT INDEX COMPANY, COLUMBUS, OHIO
SOLD BY WALKER, EVANS & COGSWELL CO., CHARLESTON, S.C. ()

FILE NUMBER DATE OF RECORD	GRANTORS FAMILY NAMES	GIVEN NAMES ABCDEFGHIJ	GIVEN NAMES KLMNO	GIVEN NAMES PQRSTUVWXYZ	GRANTEES	BOOK	PAGE	No. of Acres	BRIEF DESCRIPTION, LOCATION, ETC. (Not Warranted)
22965 Jan 19 1986	Owens	David A.			Philip J. Franklin ^{etal}	1257	385		White Horse Hpts Lot 32 Range View Circle
23923 Jan 29 1986	"	B. A.			Ann Owens Power	1257	945		Power of Attorney J.
24100 Jan 21 1986	"	Elzie B.			Linda L. Walds	1258	71		Lot Hughes Rd. Blessy Mt. Dr.
24527 Jan 24 1986	Owens	Andrew A.			Jimmy McEaha ^{etal}	1258	368		Lot 44 + Pt Lot 43 Heatherly Auncy Mills
24867 Jan 28 1986	Owens	AKA Marjorie Bridges Owens Marjorie B.			Roy L. Owens	1258	534		Lot 69 Blake St. Sec 3 Chick Sp. Sp. Green
25206 Jan 31 1986	"			W. E.	Ellen W. Owens	1258	871		Int Lot 35 W. Poinsett St. Sec A. Mansfield Park
26568 Feb 11 1986	"			Indis v Beneficiary ^{etal} Sandra P.	Charlie Pack	1259	701		Lot 59 White Horse Rd.
28322 Feb 28 1986	Owings	Cleo C.			Noris C. Hamell	1260	738		General power of attorney Mountain View Land Co.
28674 Mar 3 1986	"				Jon Peery ^{etal}	1260	969		Lot 44 Bridley St. Blk B. Village Houses of Dr. Poe Mfg. Co.
28673 Mar 3 1986	"	Deroy ^{etal}			Jon Peery ^{etal}	1260	971		Lot 20, Second Ave (Owens St.)
281860 Mar 4 1986	Owens			Larry L. ^{etal}	Harvey Francis ^{etal}	1261	168		Lot 33 B
" "	"			Margaret G. ^{etal}	" " "	1261	168		
31458 Mar 27 1986	"	Lee Clarence + Mildred			Saint Mary A. M. E. Church	1262	771		Lots 2 + 3 Freetown
31745 Mar 28 1986	"			William A.	Robert Joseph Pollard ^{etal}	1262	963		Lot 3 Blk A, Nithyate
31740 Mar 28 1986	"			Stanley A.	William A. Owens	1262	982		Lot 3 Blk A, Nithyate
31741 Mar 28 1986	"			Robert S. ^{VII}	William A. Owens	1262	984		Lot 3 Blk A, Nithyate

DIRECT or GRANTOR Index to Deeds — Greenville County, S. C.

() REG. U. S. PAT OFFICE *Chester McCott* County Indexes Since 1888 An Identifying Trade Mark


 Open at Proper Tab according to First Letter or Letters of Name and refer to Buff Sub-Index sheet for page reference.

COTT FAMILY NAME INDEX No. 75 © 1949
MADE BY THE COTT INDEX COMPANY, COLUMBUS, OHIO
SOLD BY WALKER, EVANS & COGSWELL CO., CHARLESTON, S.C.

FILE NUMBER DATE OF RECORD	GRANTORS FAMILY NAMES	GIVEN NAMES ABCDEFGHIJ	GIVEN NAMES JKLMNO	GIVEN NAMES PQRSTUVWXYZ	GRANTEES	BOOK	PAGE	No. of Acres	BRIEF DESCRIPTION, LOCATION, ETC. (Not Warranted)
33704 Apr 15, 1986	Owens			Martha J.	Greenville County	1264	195		Drainage Assistance Agreement
134076 Apr 17, 1986	Owings	Deroy			Robert Allen Vaughn	1264	327		Lot Hampton Ave. Mills Sec 3
135905 May 1, 1986	Owens			Ray L.	Bryan F. McDowell	1265	358		Lot 6 9 Blake St. Durson
30379 May 5, 1986	"			William	Robert Joseph Pollard	1265	652		Lot 4 Arcadia Dr Northgate
39747 May 30, 1986	"		Ann	Mildred	Katrina M. Owens	1267	426		Lots 9 + 10 Car Endel + Doe St. (Sevier St)
39889 May 30, 1986	"	By atty info	Ann D. Floyd	John R.	Lottie H. Owens	1267	511		Int Lot 7 Rosewood way
39936 May 30, 1986	Owings			Linda P + Steven H.	William D. Filgore	1267	523		Lot 2 Hudson Rd. Butler Sp
40463 June 4, 1986	Owens			William	William M. Owen	1267	795		Power of attorney
43382 June 25, 1986	"			Raymond	Bertha Owens	1269	540		Int Lot 3 Gantt Sp.
69 Jul 1, 1986	"	Brenda L + M. Charles			Kenneth D. Crisp et al	1269	930		Lot 3 young Rd.
1247 July 9, 1986	"	W. B. ... W. Dennis ...			American Federal Bank	1270	642		Lot 115 Quigley A. Bellamy
"	"	W. Dennis			"	1270	642		Sec. 11
1661 July 11, 1986	"	By Greenville County Tax Collector J. Colby W.			Sharon Moore	1270	880		Sec. 11 pt lots 118 + 119 Canilla Park
13854 Jul 28, 1986	Owings			J. L. Jr + Rebecca L.	Dr. Dennis A. Martin	1272	11		Lot 2 Medical Ct. Hills Butler Sp
4993 Aug 4, 1986	Owens			Majorie B.	Ronald Allen Hamilton	1272	675		pt lots 16 + 17 Chipwood Ln. Green Worth St.
7574 Aug 22, 1986	"			Robert O.	Briggz Enterprises Inc	1274	132		pt Lot 1 Car Cedar Lane Rd +

DIRECT or GRANTOR Index to Deeds — Greenville County, S. C.

REG. U. S. PAT OFFICE *Chas McClellan* County Indexes Since 1888 An Identifying Trade Mark

 Open at Proper Tab according to First Letter or Letters of Name and refer to Buff Sub-Index sheet for page reference.

COTT FAMILY NAME INDEX No. 75 © 1949
MADE BY THE COTT INDEX COMPANY, COLUMBUS, OHIO
SOLD BY PHOTO COPY SUPPLY, MAULDIN, S. C.

()

FILE NUMBER DATE OF RECORD	GRANTORS FAMILY NAMES	GIVEN NAMES ABCDEFGHIJ	GIVEN NAMES JKLMNO	GIVEN NAMES PQRSTUVWXYZ	GRANTEES	BOOK	PAGE	No. of Acres	BRIEF DESCRIPTION, LOCATION, ETC. (Not Warranted)
11492 Sept 19 1986	Owens	<i>Arch R</i> AKA Archie R A. R.			Annie E. Owens	1276	252		1.67 acs Chick Spg Sp. Int 10.88 acs Chick Spg Sp. also 10 acs
14674 Oct 10 1986	"			<i>Renwood</i>	Ernest W. O'Dell ^{etal}	1278	33		Lot 9 Lee East Ct. Lee East Columbus Ave.
18780 Nov 7 1986	"			<i>Master W. Daniel Spbarough Jr.</i> Mildred	Sec of Housing + Urban	1280	241		PT Lots 1 + 2 Cr Games St + Grand View Pl. Bates Sp.
19652 Nov 13 1986	"	Carol R			Patricia U. Owens	1280	681		Int Lot 49 Grand View Cir. Newwood Chick Spg Sp.
24640 Dec 11 1986	"	Babby S.			Mae E. Owens	1282	963		Int PT Lot 1 Pelham St.
24721 Dec 12 1986	"	Colby W			Barbara Lee Owens	1283	54		PT Lots 118 + 119 Camilla Pk. Seville
25324 Dec 16 1986	"			<i>Janie E.</i>	W. D. Wood ^{etal}	1283	415		Lake Development Sec. 2 Lot 3, Chaslm Trail, Parkers
29193 Jan 12 1987	"			<i>Lenard</i>	Michael A. Phillips	1286	123		Lot 126 Orr St. Mills Mill Circle Chick Spg Sp. Pinkhall Forest
29870 Jan 16 1987	"	Donna C		<i>Wayne Thomas</i>	Thomas D. Stillwell	1286	441		Lot 25 + PT 2 Millhooke
30005 Jan 19 1987	"			<i>Marilyn + Preston</i>	Glenn W. Felch ^{etal}	1286	551		Lots 1834 + 1836 Lake Lanier
32083 Feb 4 1987	"	Elham			Ella O. Lypson ^{etal}	1287	811		Quable Park of attorney Cleveland Sp.
33647 Feb 18 1987	"			<i>Walter J.</i>	Geneva J. Owens	1288	574		Int Lot 276 (Beer Hwy) In pig Sided BK. 1985 pg 64
36644 Mar 10 1987	"			<i>Gerry Casey</i>	Edward D. Jackson ^{etal}	1289	949		Lot Buller St. St. Inn
41333 Apr 2 1987	"	Douglas C.			S. Michael Bruce	1291	798		106.69 acs Hamell Rd also 5.29 acs Hamell Rd.
"	"	Evelyn S.			" " "	1291	798		

(over)

DIRECT or GRANTOR Index to Deeds — Greenville County, S. C.

REG. U. S. PAT. OFFICE *ChumClott* County Indexes Since 1888 An Identifying Trade Mark

Open at Proper Tab according to First Letter or Letters of Name and refer to Buff Sub-Index sheet for page reference.

COTT FAMILY NAME INDEX No. 75 © 1949
MADE BY THE COTT INDEX COMPANY, COLUMBUS, OHIO
SOLD BY PHOTO COPY SUPPLY, MAULDIN, S. C.

FILE NUMBER	GRANTORS	GIVEN NAMES	GIVEN NAMES	GIVEN NAMES	GRANTEES	BOOK	PAGE	No. of Acres	BRIEF DESCRIPTION, LOCATION, ETC.
DATE OF RECORD	FAMILY NAMES	ABCDEFGH	IJKLMNO	PQRSTUVWXYZ					(Not Warranted)
42984 Apr 16, 1987	Owens	Dwayne			Jesse W. Jordan ^{etal}	1292	359		Lat Piedmont Golf Course Rd. Sec 2, Belle Blvd Acres
" "	"	Geraldine			" " "	1292	359		
44579 Apr 20, 1987	"	Michael Dan			Elizabeth S. Owens	1292	990		Int Lat Route 417, Austin
44959 Apr 22, 1987	"	Clessie			Earl Norton	1293	201		Lat Standing Spg. Rd.
44960 Apr 22, 1987	"	Clessie			Cheryl Silver	1293	202		Lat Standing Spg Rd.
46511 Apr 30, 1987	Owens		Now Jimmy B. Barton	Jimmy B.	Keith A. Owen	1293	675		Lat 1 Bates Sp. Foreign Sec ded Bk. Spg Sp.
48745 May 12, 1987	Owens			W. Donald	Arthur R. Sellers	1294	678		Lat W. Poinsett St. Chick
5344 June 3, 1987	"		Naomi		B. Dudley Owens	1296	579		General Power of attorney
54484 June 9, 1987	Owings		Henry Jr. Lesbey	Jonathan	Wayne Albert Tuttle ^{etal}	1297	13		Lat Chick Spgs Rd. Northwood Hills
56272 June 18, 1987	Owens		SA Teresa	Terri	Eugene T. Eckford	1297	662		Int Lat 71 Duncombe Rd.
56768 June 19, 1987	"		J. B.	Peggy B.	Thomas Walter Brashier ^{Jr. etal}	1297	856		Lat 168 Westcliffe Way
57455 June 24, 1987	Owings		L. T.		Mitchell R. Owings ^{etal}	1298	197		Lat S C Hwy Alternate Route 13
58356 June 29, 1987	Owens	B. Master W. Daniel	W. Daniel		Drady Wayne Shedd ^{etal}	1298	556		Lat 27-17 Lyons Drive
713 July 6, 1987	Owens	Brenda		Dendy Jr. Wilburn	David B. Owens	1299	57		Lat O'Neal Sp also Lat Chick
1528 July 9, 1987	"	AKA Leslie Owens	Leslie	Fisher	Harry Frazier Charles ^{+ Telegraph Co.}	1299	330		Lat 7-3 Woodwind Townhouses
3748 July 21, 1987	"			Roy J.	Southern Bell Telephone	1300	250		Right of way Site Easement

DIRECT or GRANTOR Index to Deeds — Greenville County, S. C.

Open at Proper Tab according to First Letter or Letters of Name and refer to Buff Sub-Index sheet for page reference.

FILE NUMBER DATE OF RECORD	GRANTORS FAMILY NAMES	GIVEN NAMES ABCDEFGHIH	GIVEN NAMES IJKLMNOP	GIVEN NAMES QRSTUVWXYZ	GRANTEES	BOOK	PAGE	No. of Acres	BRIEF DESCRIPTION, LOCATION, ETC. (Not Warranted)
5554 July 30, 1987	Owen			W. W. ^{etal} Lawrence	Nemo, Inc	1301	275	28.74	acres Hwy 414
" "	"			Janet B. ^{etal}	" "	1301	275		
14386 Sept 23, 1987	Owens			Mildred ^{etal}	Vernon E. Owens	1305	688	1.18	acres Masteller Rd.
14666 Sept 24, 1987	"			Louis Tommy ^{etal}	Bonnie Owens	1305	836		Janice Ridge Int Lot 2 Janice Ct.
15188 Sept 28, 1987	Owens	Bobby			Spring Forest	1306	113		Restriction
15196 Sept 28, 1987	Owings	Albert P. & James R.	Robert L.	Robert L. ^{etal}	Gudson Baptist Church	1306	120		Quit Claim .22 acres Hwy 123
" "	"	Harold & Leon T.			" " "	1306	120		
19178 Oct 23, 1987	Owens	Betty L. & James R.	Robert		Joseph L. Mohrmann ^{etal}	1308	647		Monticello Ests Lot 29 E. Monticello Rd.
19179 Oct 23, 1987	"	Betty L. & James R.			Joseph L. Mohrmann ^{etal}	1308	649		Lot 28 Monticello Ests.
19180 Oct 23, 1987	"	Betty L. & James R.			Joseph L. Mohrmann ^{etal}	1308	651		Monticello Ests Lot 31 E. Monticello Rd.
19181 Oct 23, 1987	"	Betty L. & James R.	Robert		Joseph L. Mohrmann ^{etal}	1308	653		Estates Lot 30 E. Monticello Rd. Monticello
19790 Oct 28, 1987	"	C. E. ^{etal}			Randle E. Owens	1308	978	1.71	acres = Tract 1-A Oaklawn Sp
24179 Nov 19, 1987	"			HCA Patricia Owens ^{etal}	Dorcas E. Owens	1310	864		Cleveland Sp. + 0.90 ac. 5.0 ac Cleveland Sp. + 0.88 ac.
24356 Nov 19, 1987	"	By committee Clarence		W. Daniel ^{etal}	Daniel L. Sloan	1310	910		Estates Int parcel Survey to C E Owens
25116 Nov 25, 1987	"			Lewis, Jr. Karen Neal Thomas	Wayne Q. Ventura	1311	351		Lot 22 McSwain Gardens

(over)

DIRECT or GRANTOR Index to Deeds — Greenville County, S. C.

Open at Proper Tab according to First Letter or Letters of Name and refer to Buff Sub-Index sheet for page reference.

FILE NUMBER DATE OF RECORD	GRANTORS FAMILY NAMES	GIVEN NAMES ABCDEFGHIJ	GIVEN NAMES JKLMNO	GIVEN NAMES PQRSTUVWXYZ	GRANTEES	BOOK	PAGE	No. of Acres	BRIEF DESCRIPTION, LOCATION, ETC. (Not Warranted)
25958 Dec 2, 1987	Owens			C. etal Orion	Nancy O. Edwards	1311	719	2.08	Acres Owens Rd. Grove Sp.
" "	"			O. etal Lucy	" " "	1311	719		
25960 Dec 2, 1987	"			C. etal Orion	Nancy O. Edwards	1311	722	2.96	Acres Orion Rd. Grove Sp.
" "	"			etal Lucy O.	" " "	1311	722		
25959 Dec 2, 1987	"			C. etal Orion	Nancy O. Edwards	1311	725	4.2	Acres Grove Sp.
" "	"			O. etal Lucy	" " "	1311	725		
27733 Dec 15, 1987	Owings			P. etal Thurman	James Owings	1312	870		Int Lot 27 Hwy 123 Sp. Fore Estates
28534 Dec 18, 1987	Owens				Sara D. John W. Vaughn	1313	285		Lot 42 Lockman Dr. Gantt Joune
32002 Apr 19, 1988	"	Bobby A.			Frances J Landrette Owen	1315	443		Int Lot 28 Stanley Dr. Gantt Sp. Green
31889 Apr 19, 1988	Owings	Cleo C			P. W. McLeod	1315	406		lot # 8 James St. Chick Spgs Cusale
38914 Mar 9, 1988	"	row. R Curtis		etal J. H.	Opho J. Mall	1318	964		Order Restriction Property of James Stone Estate, Sub. Blk 5 Lots 3+4 Brookwood Dr.
39367 Mar 14, 1988	Owens			J. B.	Ella Mae B. Owens	1319	346		
41173 Mar 25, 1988	"	SA Anne Howard Owens Anna B.			Barlow E. Mann	1320	305		Lot Clarendon Ave. C. Frisvold
42723 Apr 4, 1988	"	Yarnum Carl W. Jr. Lucy			Winston C. Frisvold	1321	172	12.10	Acres Plat survey for Winston Glassy Mt Sp.
45150 Apr 20, 1988	"	Elzie B.			George W. Owens	1322	589		Lot 2 (2.50 acs) Pierce Rd Ed. Glassy Mt. Sp.
45151 Apr 20, 1988	"	Elzie B.			Bertha O. Blackwell	1322	595		Lot 4 + Lot 6 (4.18 acs) Hughes

DIRECT or GRANTOR Index to Deeds — Greenville County, S. C.

REG. U. S. PAT OFFICE *Chas McCott* County Indexes Since 1888 An Identifying Trade Mark

Open at Proper Tab according to First Letter or Letters of Name and refer to Buff Sub-Index sheet for page reference.

COTT FAMILY NAME INDEX No. 75 © 1949
MADE BY THE COTT INDEX COMPANY, COLUMBUS, OHIO
SOLD BY PHOTO COPY SUPPLY, MAULDIN, S. C.

()

FILE NUMBER DATE OF RECORD	GRANTORS FAMILY NAMES	GIVEN NAMES ABCDEFGH	GIVEN NAMES IJKLMNO	GIVEN NAMES PQRSTUVWXYZ	GRANTEES	BOOK	PAGE	No. of Acres	BRIEF DESCRIPTION, LOCATION, ETC. (Not Warranted)
45152 Apr 20 1988	Owens	Elzie B.			Ruth O. Inman	1322	596		Lot 1 (4.00 acs) Glassy mt Sp
45153 Apr 20 1988	"	Elzie B.			etal James G. Owens	1322	597		Glassy mt Sp. Lot 3 (4.62 acs) Pierce Rd.
47556 May 4 1988	Owings		Mildred		Walter A. Owings	1324	27		Power of attorney Group Sp.
48270 May 9 1988	Owens	Lee Furman			Furman B. Owens Jr.	1324	434	0.73	Acres S.C. Hwy 20 + Beam Rd
48636 May 10 1988	"	Elzie B.			etal Linda L. Blackwell	1324	619		Sp. Lot 5 (4.00 acs) Glassy mts
49204 May 14 1988	"		Jorene Parrot		etal Robert L. Cawg	325	24		Sp. Lot 24 Churchie in Cuyate
57040 May 19 1988	"			Ray J.	Greenville County	1325	813	10.00	Acres Owens Rd.
571659 May 24 1988	"	Lee Furman			Furman B. Owens Jr.	1326	39		S.C. Hwy 20 Int 1.08 acs Beam Rd +
573051 June 1 1988	"	B. Jr. Furman			etal Winfred Fred Tiller	1326	898		Beam Rd. Grove Sp. 7.3 acs + 1.08 acs S.C. Hwy 20 +
54579 June 9 1988	Owens	Edwards, Personal Rep. Annie Ruby			Owens Annie Ruby Edwards	1327	631		Deed of Distribution Int 10.88 acs
"	"	estate of Archie Reese			"	1327	631		also 10.00 acs also 1.67 acs Chick Sp Buncombe Rd.
55650 June 15 1988	"			T. Dan	etal Lane A. Ward	1328	190		+ Creation of new easements Confirmation of Existing easement
56653 June 21 1988	"			W. Larry	etal John W. Watkins	1328	875		Lot 25, Ford Towne Ests Sec 2, Oreal Sp.
"	"			Rose J.	"	1328	875		
1889 July 12 1988	"			Ray J.	etal Claude L. Jarrant	1331	367	4.99	acres
1755 July 12 1988	"	By master W. Daniel yarbrough (Charles)			Sec of Housing + Urban	1331	254		Parcel prop of Mary St. Hargrove

DIRECT or GRANTOR Index to Deeds — Greenville County, S. C.

()

REG. U. S. PAT. OFFICE *Chas. McClure* County Indexes Since 1888 An Identifying Trade Mark

Open at Proper Tab according to First Letter or Letters of Name and refer to Buff Sub-Index sheet for page reference.

COTT FAMILY NAME INDEX No. 75 © 1949
MADE BY THE COTT INDEX COMPANY, COLUMBUS, OHIO
SOLD BY PHOTO COPY SUPPLY, MAULDIN, S. C.

FILE NUMBER DATE OF RECORD	GRANTORS FAMILY NAMES	GIVEN NAMES ABCDEFGH	GIVEN NAMES IJKLMNO	GIVEN NAMES PQRSTUVWXYZ	GRANTEES	BOOK	PAGE	No. of Acres	BRIEF DESCRIPTION, LOCATION, ETC. (Not Warranted)
2282 July 13, 1988	Owens		Sybil et al		John S. Davis	1331	551	4.6	ac. Nash Mills Rd.
	"		Lisa Maria et al		"	1331	551		
2280 July 13, 1988	"		Lisa Maria et al		Nancy Sybil Owens	1331	549	1.54	ac. Tall Pine Rd.
2255 July 1988	"		Sybil et al		Dr Anne O. Babb	1331	544	1.54	ac. Tall Pine Rd + Nash Mills Rd.
	"		Lisa Maria et al		"	1331	544		
2281 July 13, 1988	"		Sybil et al		Lisa Maria Owens	1331	550	1.54	ac. Tall Pine Rd.
2282 July 13, 1988	"		Lisa Maria et al		John S. Davis	1331	551	4.6	ac. Nash Mills Rd
1954 July 14, 1988	Owings	P.R. Frances			Birdie D. Cagle	1331	585		Subd for David Beasley Deed of Distribution, Lot 110 Streets
12348 July 14, 1988	"	P.R. Frances			Birdie D. Cagle	1331	587		Deed of Distribution, Lot 14, well
3867 July 27, 1988	Owens		Per. Rep. Nellie Louise A.		Nellie Louise A. Owens	1332	507		Deed of Distribution Int Lot Givens Farm (Georgia) Lot Andrew Lane Near Ft. Inn
"	"	Estate of	By Per. Rep. James Robert		" " " "	1332	507		
5256 July 29, 1988	"	Barbara L.		William G.	Clifford D. Huff, et al	1333	368		Lot 3 Ashley Acres Hills
5315 July 29, 1988	Owen		Janice Douglas		Librada Hernandez, et al	1333	439		Lot 102 Ashford Ave Vista Subd.
6052 Aug 3, 1988	Owens	Elizabeth Jack			Rodney M. Brown	1333	843		Lot 121 Heritage Lakes Dr. Pine Valley Estd, Sec 1
6874 Aug 8, 1988	"	AKA Eunice Jean S. Owens Eunice S.			Robert L. Wiggins Jr. et al	1334	220		Lot 33 Carlton + Pinehurst
10417 Aug 26, 1988	Owings		Lester Pearl		Archie L. Owings	1336	216		Int Lot 7-8 E. Croft St

DIRECT or GRANTOR Index to Deeds — Greenville County, S. C.

REG. U. S. PAT OFFICE *Chas McCott* County Indexes Since 1888 An Identifying Trade Mark

Open at Proper Tab according to First Letter or Letters of Name and refer to Buff Sub-Index sheet for page reference.

COTT FAMILY NAME INDEX No. 75 © 1949
MADE BY THE COTT INDEX COMPANY, COLUMBUS, OHIO
SOLD BY PHOTO COPY SUPPLY, MAULDIN, S. C.

FILE NUMBER DATE OF RECORD	GRANTORS FAMILY NAMES	GIVEN NAMES ABCDEFGHIJ	GIVEN NAMES JKLMNO	GIVEN NAMES PQRSTUVWXYZ	GRANTEES	BOOK	PAGE	No. of Acres	BRIEF DESCRIPTION, LOCATION, ETC. (Not Warranted)
10765 August 29, 1988	Owens	Brenda L. Charles			Lyman Gibson Dalton ^{etal}	1336	430		Lot 4 prop of R. Lewis ^{etal} right of first refusal
10872 August 30, 1988	"	Eddie D. RMC		8-13-90	Hern L. Stevens	1336	476		Lease Agreement with See deed bk. 142 pg 291
14771 Sept 9, 1988	"	G. M.			J. P. DeCoursey ^{etal}	1337	557		Cancellation of Right of way
14486 Sept 20, 1988	"				Theron Neal ^{etal}	1338	592		Lot 21 S Hwy 276
" "	"				Wanda B. ^{etal}	1338	592		
15253 Sept 23, 1988	Owens		Joan & Richard		Sam Rollins, Jr. ^{etal}	1339	107		Subd. Lot 17 Camelot Dr. Woodall
16969 Oct 4, 1988	Owens		NICA Owen B. Namee		Dorothy P. Almer ^{etal}	1340	128		Cleveland Church, God Rd S. 0.0 ac. Cleveland Sp. 0.90 ac + 0.88 ac
17492 Oct 6, 1988	"		Dave S.		Charles A. Vaillancourt ^{etal}	1340	435		Lot 27 Kennwood Circle + E. Georgia St. Park Place
17645 Oct 7, 1988	Owings		Mary C.		Michael A. Masse ^{etal}	1340	538		Lot 9 Second Ave + Orders
20493 Oct 26, 1988	Owens		Gail		James Steven Morgan ^{etal}	1342	127		Indian Hills Subd.
20805 Oct 27, 1988	Owens		Joel J.		Terence J. McHugh ^{etal}	1342	426		PT Lot 21 Hiwassee Dr.
" "	"		Nancy J.		" " " ^{etal}	1342	426		Lot 19 Arthur Ave.
23020 Nov 9, 1988	Owens	E. H.			George R. Stegall ^{etal}	1343	734		150 acres less 1.8 acres
23019 Nov 9, 1988	"		Lee Minnie		George R. Stegall ^{etal}	1343	736	1.8	acres = PT Tract 1
25172 Nov 22, 1988	Owings			Ann Patricia	Thomas E. Walker	1345	192		Lot 20 Cumberland Ave

(over)

DIRECT or GRANTOR Index to Deeds — Greenville County, S. C.

REG. U. S. PAT. OFFICE *Chas. M. Cotts* County Indexes Since 1888 An Identifying Trade Mark

Open at Proper Tab according to First Letter or Letters of Name and refer to Buff Sub-Index sheet for page reference.

COTT FAMILY NAME INDEX No. 75 © 1949
MADE BY THE COTT INDEX COMPANY, COLUMBUS, OHIO
SOLD BY PHOTO COPY SUPPLY, MAULDIN, S. C.

FILE NUMBER DATE OF RECORD	GRANTORS FAMILY NAMES	GIVEN NAMES ABCDEFGHIJ	GIVEN NAMES KLMNO	GIVEN NAMES PQRSTUWXYZ	GRANTEES	BOOK	PAGE	No. of Acres	BRIEF DESCRIPTION, LOCATION, ETC. (Not Warranted)
25604 Nov 28, 1988	Owens		Thomas	John	Richard Brewster ^{etal} James	1345	413		Lot 29 Blue Berry Park
"	"		Nancy		" " "	1345	413		
130372 Dec 28, 1988	"	Derald R.			Eastgate Village	1348	244		Restintini, lots 1-81 S'ville Austin Tp.
130414 Dec 28, 1988	"			Ruby W.	Beth J. Davis	1348	283		Lot 153 Westwood South Tp
130892 Dec 30, 1988	"	Angeline S.			Bill M. West ^{etal}	1348	674		Lot 32 Peeres Dr. Austin Lake Lanier
863 Jan 6, 1989	Owen	Arthur			Gene M. Wagner	1349	427		Lot 1264 Caledonia Rd. View Point Knoll Maywood Ests
2717 Jan 19, 1989	"			Kirsten S.	Scott R. Owen	1350	510		Lots 74 & Fairview Knoll Jugaloo Rd. Coleman Hgts
3445 Jan 24, 1989	"	Donna J.			William Hiram Owens	1351	18		Lot 99 Virginia Ave Farmington Acres Sub.
4134 Jan 30, 1989	Owens	Cynthia E.		William J.	William J. Hayes ^{etal}	1351	395		Lot 45 Cherrylane Dr. Sec 10 Lucklytown
5418 Feb 6, 1989	Owen	Arthur			Gene M. Wagner	1352	205		Lot 32 Lakeview Dr. Forest Circle
1490 Feb 20, 1989	Owen	Athlete +	Meal M.		John J. Cross	1353	493	9.0	ac. New Hwy abo 1.0 ac. N=RD
8664 Feb 28, 1989	"	Amie Jones			Rose E. Jones Johnson	1354	252		Power of attany Hariz Prop Rec
8602 Feb 28, 1989	Owens	Barbara		Walter H.	Rolling Green Develop Co.	1354	212		Unit 6 - C Sugar Creek Villas
12800 Mar 24, 1989	"	Gerald			Carol A. Kelly	1357	13		Lot 34 Eastgate Village
13775 Mar 31, 1989	"			Tina J.	Carmen L. Brown	1357	754		Lot 6 Fox Hollow Farms Sec 1 Deeper Circle
13774 Mar 31, 1989	"			Tina Amanda	Carmen L. Brown	1357	755		Lot 6 Sunset Hgts Sub. Sec 2

DIRECT or GRANTOR Index to Deeds — Greenville County, S. C.

REG. U. S. PAT. OFFICE *Chas. McCott* County Indexes Since 1888 An Identifying Trade Mark

☞ Open at Proper Tab according to First Letter or Letters of Name and refer to Buff Sub-Index sheet for page reference.

COTT FAMILY NAME INDEX No. 75 © 1949
MADE BY THE COTT INDEX COMPANY, COLUMBUS, OHIO
SOLD BY PHOTO COPY SUPPLY, MAULDIN, S. C.

()

FILE NUMBER DATE OF RECORD	GRANTORS FAMILY NAMES	GIVEN NAMES ABCDEFGHIJ	GIVEN NAMES KLMNO	GIVEN NAMES PQRSTUVWXYZ	GRANTEES	BOOK	PAGE	No. of Acres	BRIEF DESCRIPTION, LOCATION, ETC. (Not Warranted)
14609 Apr 15 1989	Owens				Ray G. Jimmy E. Ross et al	1358	191	2.65 acres	
16628 April 18 1989	Owings				Ruth Evelyn O. Dent	1359	245		Power of attorney
17657 Apr 25 1989	Owens	Donald E.	et al		Greenville County	1359	915		Drainage Assistance Agreement
" "	"	Elida	et al		" "	1359	915		
19258 May 3 1989	"	Daniel L.		Shelby S.	et al Jerry N. Alexander	1360	774		Lot 2 Hunts Bridge Rd.
" "	"	Raylan			" " "	1360	774		
" "	"	David	et al		" " "	1360	774		
20417 May 10 1989	"	Estate of	By P. R.		aka Mary M. Derant M. Burrell	1361	408		Survey for C. E. Owens Estate
24762 May 19 1989	"	Clarence	Turner		Mary M. Garwood	1361	408		Need of Distribution, 551 acre
" "	"			et al	Scott S. Judith A. Denton	1362	272		Lots 666 & 667 Glenalden Dr.
" "	"			et al	Rita Sue	1362	272		
22110 May 22 1989	"	Dennis H.			Ronald S. Clement	1362	450		Int Lot Laurens Rd.
24187 June 2 1989	"			D. et al	et al Christopher C. Holder	1363	672		Rd. Northwood Lot 62 + Plot 63 Woodbine
24148 June 2 1989	"	Genora J.	Waldrop		Louis E. Howard	1363	652	2.77 acres	beer Army
25545 June 13 1989	"	Addis A.			Nellie A. Hammett	1364	411		General power of attorney
28540 June 30 1989	Owings	Barton			Carl G. Owings	1366	188		Power of attorney
28543 June 30 1989	"	Elizabeth			Elizabeth Barton Owings	1366	194		Power of attorney
28868 July 3 1989	Owens	Emendolyn		William L.	Scott Gregory Schulte	1366	421		Lot 36 East Georgia Rd.

DIRECT or GRANTOR Index to Deeds — Greenville County, S. C.

REG. U. S. PAT OFFICE *Chas McCott* County Indexes Since 1888 An Identifying Trade Mark

Open at Proper Tab according to First Letter or Letters of Name and refer to Buff Sub-Index sheet for page reference.

COTT FAMILY NAME INDEX No. 75 © 1949
MADE BY THE COTT INDEX COMPANY, COLUMBUS, OHIO
SOLD BY PHOTO COPY SUPPLY, MAULDIN, S. C.

FILE NUMBER	GRANTORS	GIVEN NAMES	GIVEN NAMES	GIVEN NAMES	GRANTEES	BOOK	PAGE	No. of Acres	BRIEF DESCRIPTION, LOCATION, ETC.
DATE OF RECORD	FAMILY NAMES	ABCDEFGHIJ	IJKLMNOP	QRSTUVWXYZ					(Not Warranted)
28889									Prop Rec.
July 3, 1989	Owens			W. Riley	Elfrun C. Schuermann	1366	456		Unit 30 Parkview Horiz
218916									Dr. Austin 30 Eastview
July 3, 1989	Owings			Nancy S + Jerry E.	Cassandra S. Davis	1366	451		Lot 23 + Pt Lot 22 Eastview
24238									
July 6, 1989	Owens			David Earl + Leresa	United States Bankruptcy Court etal	1366	596		Bankruptcy Petition
28841				Brenda L. etal					
July 10, 1989	"				Harrell C. Austin etal	1367	013		Lot 27-A, Terrace Acres
29980									
July 11, 1989	"			William	Ollie S. Owens	1367	073		Lot 31, Brooklawn Dr.
30016									
July 11, 1989	"			Ollie S.	Eri Hugh Chapman etal	1367	086		Lot 31 Brooklawn Dr. H. Inn
30941									
July 17, 1989	"			Madeline B. etal	Gerry Jimmy Knight etal	1367	584	1.0	acre Bethany Rd.
30962									W. Eight St. Sec 2 Woodside Mills
July 18, 1989	"			Estate of P. R. Harline Hershey	Arthur Earl Owens	1367	599		Deed of Distribution Lot 9
35587				E.					
Aug 10, 1989	"			Harald	American Telephone + Telegraph Co.	1369	977		Easement
36408									Bates Sp.
Aug 16, 1989	Owen			Andy Bruce	Bruce Eugene Owen	1370	471		Parcel Chestnut Ridge Rd.
37871				AKA Geneva J. Waldrop					Long Shoals Rd.
Aug 24, 1989	Owens			Geneva S. Waldrop	Donald L. Whitehouse	1371	213	1.19	acres Beech Hwy 21 & 276 +
38338				Betty etal					Spring St. (near) Piedmont Mfg Co. Village
Aug 28, 1989	"				John D. Vickery jr.	1371	485		Deed of Distribution Lot 112
39107									
Aug 31, 1989	"			Jerry D + Sharon W.	Donald W. Stott etal	1371	904	101	ac. W. Lake Shore Drive
39212				L					Monaghan Sub Sec 2
Aug 31, 1989	"			Delonal + Robert L. etal	C Dregg Wyatt	1371	960		Lot 84 Monahan Cr. (Coca Hwy)
40546									
Sept 8, 1989	"			W. Donald	The First Baptist Church of Greenville, Inc.	1372	584		Lot Hubert St. Beer
45975									Estate
Oct 12, 1989	"			Michael	Danielle M. Lord	1375	891		Lot 9 Sec 2 East Highlands

DIRECT or GRANTOR Index to Deeds — Greenville County, S. C.

REG. U. S. PAT. OFFICE *Chumlock* County Indexes Since 1888 An Identifying Trade Mark

 Open at Proper Tab according to First Letter or Letters of Name and refer to Buff Sub-Index sheet for page reference.

COTT FAMILY NAME INDEX No. 75 © 1949
MADE BY THE COTT INDEX COMPANY, COLUMBUS, OHIO
SOLD BY PHOTO COPY SUPPLY, MAULDIN, S. C.

()

FILE NUMBER DATE OF RECORD	GRANTORS FAMILY NAMES	GIVEN NAMES ABCDEFGHIJ	GIVEN NAMES JKLMNOPQ	GIVEN NAMES RSTUVWXYZ	GRANTEES	BOOK	PAGE	No. of Acres	BRIEF DESCRIPTION, LOCATION, ETC. (Not Warranted)
51939 Nov 16 1989	Owens	Cornelia			James E. Rice	1379	736		Power of attorney Christopher
53027 Nov 27 1989	"		(m) Katrina		Mildred L. Owens	1380	523		Lot 18 prop g Minnie B.
53299 Nov 28 1989	"	Jean Barbara	etal		Ronnie Pierce	1380	910		Lot 12 ac. Hwy Mt. Zion Mill Village Sec 5
58540 Dec 29 1989	"	Beatrice Curry Beatrice			Lee C. Owens	1384	10		Lot 51 Tenth St. Judson
58723 Dec 29 1989	"	Charlie A John L.	etal		Myra D. Owens	1384	274		Lot Lot 2 Jones Mill Rd.
" "	"	Frank E	etal		" " "	1384	274		St. Ann, Fairview Sp.
" "	"	Eddie L.	etal		" " "	1384	274		

