


DIRECT or GRANTOR Index to Deeds — Greenville County, S. C.

REG. U. S. PAT OFFICE *Chas McCott* County Indexes Since 1888 An Identifying Trade Mark

 Open at Proper Tab according to First Letter or Letters of Name and refer to Buff Sub-Index sheet for page reference.

COTT FAMILY NAME INDEX No. 75 © 1949
MADE BY THE COTT INDEX COMPANY, COLUMBUS, OHIO
SOLD BY WALKER, EVANS & COGSWELL CO., CHARLESTON, S.C.

(A)


FILE NUMBER DATE OF RECORD	GRANTORS FAMILY NAMES	GIVEN NAMES ABCDEFGHIJ	GIVEN NAMES JKLMNO	GIVEN NAMES PQRSTUVWXYZ	GRANTEES	BOOK PAGE	No. of Acres	BRIEF DESCRIPTION, LOCATION, ETC. (Not Warranted)
23962 May 8, 1916	Murphree		J. B. Jr.		Joseph R. Dickson <i>etal.</i>	1017 708		Hampton Avenue Lot 21 River Dr. "Dale"
27311 May 23, 1916	Murphy	Cora B.	Henry M.		William J. Keeling <i>etal.</i>	1018 714		"Dalewood Street Apt." Lot 40 Rollinswood Dr.
3392 Aug. 7, 1916	Murphree	Harold H.			A. Foster McInnis	1022 462	12.62	Lot 113 of S. Hwy. 20 "5th Hill"
3602 Aug. 7, 1916	"	Bruce H.	W. W. W.		Minerva Keeling <i>etal.</i>	1022 460		Lot 30 Jackson Ave.
3830 Aug. 12, 1916	Murphy	Cora B.	Henry M.		William J. Keeling <i>etal.</i>	1022 624		Front Apt. 21 River Dr. Lot 23 Lot 40 Rollinswood Dr. "Dalewood"
1141 Apr. 1, 1916	"	Loyle J.			Joseph Butler <i>etw.</i>	1024 700		Lot 6 1/2th. K. Cunningham Ave. "Dalewood"
"	"	Christina W.			" "	1027 900		"Dalewood Hill" Lot 16 Alice Jones Dr.
17445 Jan. 8, 1916	"		J. W.		O. Franklin Keeling <i>etal.</i>	1027 921		
"	"		J. W.		" "	1029 921		
21500 Feb. 25, 1916	Murphy	Edith	J. Steven		Beers Ed. & S. Ann.	1032 107		Road Property Agree.
2511 Apr. 3, 1916	"	D. Cora	J. W.		S. C. Nell <i>etal.</i>	1041 210		Road Property Agree.
31206 Apr. 11, 1916	"							
32125 June 9, 1916	Murphy		Paullette S.		Jeanne Marie J. Simard	1037 655		Lot 1 of S. Hwy. St. "Dalewood"
6070 Aug. 9, 1916	"	Brian M.			Helen C. Murphy	1042 172		Lot 66 East Charlotte Blvd. "Dalewood" Ave. II
6115 Sept. 1, 1916	M. W. W.		John Paul		Joseph H. Murphree	1042 201		Lot 26 Rollinswood Dr. Forest & Hwy.

DIRECT or GRANTOR Index to Deeds — Greenville County, S. C.

12

(A)

REG. U. S. PAT. OFFICE *Chas. McCott* County Indexes Since 1888 An Identifying Trade Mark


 Open at Proper Tab according to First Letter or Letters of Name and refer to Buff Sub-Index sheet for page reference.

COTT FAMILY NAME INDEX No. 75 © 1949
MADE BY THE COTT INDEX COMPANY, COLUMBUS, OHIO
SOLD BY WALKER, EVANS & COGSWELL CO., CHARLESTON, S.C.

FILE NUMBER DATE OF RECORD	GRANTORS FAMILY NAMES	GIVEN NAMES ABCDEFGHIJ	GIVEN NAMES JKLMNO	GIVEN NAMES PQRSTUVWXYZ	GRANTEES	BOOK	PAGE	No. of Acres	BRIEF DESCRIPTION, LOCATION, ETC. (Not Warranted)
1275 Sept. 21, 1916	Murphy			William R.	Clark R. Lane et al	1043	225		Lot 40 Dubbo Mt. Rd.
14211 Nov. 24, 1916	"	Charles W. & Marguerite			Edmond R. & Albert	1046	514		All other lots, same, here
14524 Nov. 29, 1916	"	Charles W. & Marguerite			Duke Power Co.	1046	959		Right of Way
11016 Dec. 28, 1916	"			Wilton J.	Elizabeth, J. Murphy	1048	511		Lot 10 + 12 cr.
3261 Aug. 1, 1917	"			Jessie J. Robert J.	George Jackson	1061	571		"Inglewood Hills" Lot 90 Long Hill St. Park
9503 Sept. 26, 1917	"			Henry D.	Clark Edward Ream	1063	411		1 + 11 1/2 Acs + Dr. "Inglewood"
15612 Nov. 18, 1917	Murphy			Jackson	Parker Anna & Fred et al	1068	737		Right of Way
17758 Dec. 13, 1917	Murphy			Jane Arlyn	Harvey Lee Burns	1070	73		Ante-nuptial Agreement
18905 Dec. 21, 1917	Murphy	Edwina H.			Pat C. Hollbrook	1070	592		Lot Evelyn Dr. Grant 2p.
18904 Dec. 21, 1917	Murphy	Edwina H.			Harold B. Hollbrook	1070	590		Lot 2p. Lot 1 tract 3 Old Grove Rd.
18913 Dec. 21, 1917	"	Edwina H.			Savine P. Hollbrook	1070	595		Lot 2p. Lot 4 tract 4 Old Grove Rd.
18914 Dec. 21, 1917	"	Edwina H.			Russell D. Hollbrook	1070	576		Lot 4p. Lot 19 tract 4 Old Grove Rd.
18912 Dec. 21, 1917	"	Edwina H.			Anna Hollbrook	1070	577		Lot 4p. Lot 2 tract 2 Old Grove Rd.
18909 Dec. 21, 1917	"	Edwina H.			Pat C. Hollbrook	1070	602		Lot 4p. Lot 11 "The Grand Court"
1415 Apr. 4, 1919	"				Greenville County	1071	500		Lot 10 + 11
25155 Oct. 27, 1918	"	Cora		Robert L.	Juanita Sullivan	1074	241		Mariland Dr., Grant 2p. Lot 20 Antheloni Dr.

DIRECT or GRANTOR Index to Deeds — Greenville County, S. C.

REG. U. S. PAT. OFFICE *Chas. McClellan* County Indexes Since 1888 An Identifying Trade Mark

 Open at Proper Tab according to First Letter or Letters of Name and refer to Buff Sub-Index sheet for page reference.

COTT FAMILY NAME INDEX No. 75 © 1949
MADE BY THE COTT INDEX COMPANY, COLUMBUS, OHIO
SOLD BY WALKER, EVANS & COGSWELL CO., CHARLESTON, S.C.

(B)

FILE NUMBER DATE OF RECORD	GRANTORS FAMILY NAMES	GIVEN NAMES ABCDEFGH	GIVEN NAMES IJKLMNO	GIVEN NAMES PQRSTUVWXYZ	GRANTEES	BOOK	PAGE	No. of Acres	BRIEF DESCRIPTION, LOCATION, ETC. (Not Warranted)
26777 Mar. 14, 1978	Murphree		J. B.	Rita K.	William J. Neely, Jr. <i>et al</i>	1075	247		Mill Rd. "Edwards Forest Hgts" Lots 78, 79 Old Mill Rd. y "Edwards Hills"
33072 May 5, 1978	Murphy	<i>et al</i> Donald E.			Johnny D. Hardin	1078	685		Lot 10 Old Farris Bridge Rd. "Seluda"
" "	"	<i>et al</i> Cleo V.			"	1078	685		
33220 May 8, 1978	Murphy	Edith D. +	Johnny	Stevens	Fred Eugene Pickens, Jr. <i>et al</i>	1078	808		Lot 3 East Lee Rd. "Oakwood Acres"
9782 Sept. 26, 1978	Murphree		Jackson	B.	Parker Sewer + Fire Subd.	1088	675		Right-of-Way (245-2-1-18)
15191 Nov. 21, 1978	Murphy	<i>et al</i> Archie			Gordon S. Jones, <i>et al</i>	1092	351		Lot 12 Confederate Circle "Shepherd Forest" Sr. III
" "	"	<i>et al</i> Annette C.			" "	1092	351		
16313 Nov. 27, 1978	Murphy	Elizabeth F.			Gordon E. Mann	1092	596		St. Lots 15 + 16 Cor. Congress + Fair
21607 Jan. 22, 1979	Murphree	Harry C. +	Sarah	D.	Joann W. Hollingsworth	1095	774		Lot 79 Sunset Dr. "Sunset Hills" "J. Frank Williams Prop."
23611 Feb. 14, 1979	Murphy	Louise B.			Robert S. Murphy	1096	919		Lot 1 Wilbanks St. + Owens St. St. Ann
25059 Mar. 1, 1979	Murphy	Katharine	Wenck Carmen		Antayce, Inc.	1097	660		Lot. 12.3 Acs. Woodside Ave.
26062 Mar. 12, 1979	Murphy	<i>et al</i> Edwin	Holbrook		Rail Fleet Corporation <i>Fire Dept.</i>	1098	213		Lot Harth Lp.
29525 Apr. 11, 1979	Murphy	Edwina H. <i>et al</i>			Gantt Sewer, Police +	1100	348		Right of Way (W55-2-152)
31912 May 1, 1979	Murphy	Charles W. +	Marguerite	B.	Metropolitan Sewer Subd.	1101	614		Right of Way (P3-1-1.6)
32420 May 7, 1979	Murphy	<i>et al</i> Robert S.			Robert J. Bailey, <i>et al</i>	1101	872		Assignment of Contract - for Dring Contract & Design. see deed books 1085 pg. 22 + 1100 pg. 417
" "	"				" " "	1101	772		

DIRECT or GRANTOR Index to Deeds — Greenville County, S. C.

(B) REG. U. S. PAT. OFFICE *Chas. McCott* County Indexes Since 1888 An Identifying Trade Mark

Open at Proper Tab according to First Letter or Letters of Name and refer to Buff Sub-Index sheet for page reference.

COTT FAMILY NAME INDEX No. 75 © 1949
MADE BY THE COTT INDEX COMPANY, COLUMBUS, OHIO
SOLD BY WALKER, EVANS & COGSWELL CO., CHARLESTON, S.C.

FILE NUMBER DATE OF RECORD	GRANTORS FAMILY NAMES	GIVEN NAMES ABCDEFGHIJ	GIVEN NAMES JKLMNO	GIVEN NAMES PQRSTUVWXYZ	GRANTEES	BOOK	PAGE	No. of Acres	BRIEF DESCRIPTION, LOCATION, ETC. (Not Warranted)
35226 May 30, 1979	Murphy			Laurence J. + Peggy W.	Sanford M. Keat, et al	1103	638		Lot 45 Dexter Dr. "Dixiel Terrace"
38199 June 25, 1979	Murphree			Joseph H.	Darlene McChee Murphree	1105	381		Lot 49 Pisgah Dr. Paris Hgts. Blk E
2347 July 20, 1979	Murphy			Ernest H.	Duke Power Co.	1107	412		Right of way Lots 107 & 108 - <i>see</i> II & III
5599 Aug. 16, 1979	Murphy			Carolyn S.	William K. West, et al	1109	530		Lot 107 - <i>see</i> II & III
12190 Oct. 11, 1979	Murphy			Jessie O. + Robert J.	Larry H. Conley, et al	1113	411		Lot 101 Oak Grove
10324 Nov. 13, 1979	Murphy			Paulette	D.C. Van Dier	1115	576		cont. Lot 115 "Belmont Hgts."
22251 Jan. 17, 1980	Murphy			1-12-83 <i>see</i> BK 1190-756 #17032	Walter R. Metropolitan Sewer Lab'd	1119	114		Agreement
25598 Feb. 25, 1980	Murphy			Michael Jon	K. M. Murphy	1121	54		Assignment of Bond for title Lab 82 "Sage Creek" for orig. <i>see</i> deed bk. 1121 pg. 51
26698 Mar. 7, 1980	Murphree			Linda, et al	Mildred E. Williamson	1121	774		Smith's Sp. Lot 79 Islands and Piney Point Pl. at 000000 Highways
31630 Apr. 23, 1980	Murphy			Celia B. + Walter Jay	W + H. Frape Trust, et al	1124	728		Lot 1 Co. W. Jones, lot. 4 & 36' St.
31304 Apr. 23, 1980	Murphy			Beatrice, et al attys-in-fact for business M. Camp	Hubert E. Camp, et al	1124	832		Trustees & Attorneys-in-fact
32979 Mar. 12, 1980	Murphy			Beatrice M, et al	Carl E. Watkins	1125	855		Lots 10 + 11 Anderson Rd. Smith Sp.
35067 June 6, 1980	Murphy			Francis R. et al	First Citizens Bank + Trust	1127	140		Real Prop. Agree.
" "	"			Diane L. et al	"	1127	140		"
3620 July 2, 1980	Murphy			Dorlene	Carol L. Todd	1132	100		Lot 7 <i>see</i> I & II Dr. Paris Hgts.

DIRECT or GRANTOR Index to Deeds — Greenville County, S. C.

Open at Proper Tab according to First Letter or Letters of Name and refer to Buff Sub-Index sheet for page reference.

KEYS PRINTING CO., GREENVILLE, S. C.

(C)

FILE NUMBER DATE OF RECORD	GRANTORS FAMILY NAMES	GIVEN NAMES ABCDEFGH	GIVEN NAMES IJKLMNO	GIVEN NAMES PQRSTUWXYZ	GRANTEES	BOOK	PAGE	No. of Acres	BRIEF DESCRIPTION, LOCATION, ETC. (Not Warranted)
14192 Nov. 5, 1980	Murphree		James W.		John E. Oglesby, et al	1136	766		Park Pt. lot 68 Flora Ave. Camilla
15,980 Nov. 25, 1980	Murphy	Charlotte C.			Charlotte C. Murphy, et al	1137	910	7	Acres = Tract 2 Dreal Tp. "Plainsview Hgts."
19280 Jan 2, 1981	Murphy			J.C.	Robert E. Conner	1170	99		Lot 20 Old Esley Bldg. Rd. map 5 "Sugar Creek"
19533 Jan. 5, 1981	Murphy	Don Michael & Jacquelyn NKA Beverly M. Ziltschew FKR Beverly W. Zimmerman			Albert R. Haskins et al	1140	175		Lot 82 Briar Creek Rd. "Briar Creek" Hgts.
22621 Feb. 9, 1981	Murphy	Beverly W. et al			Buck A. Mickel, et al	1142	468		Lot 31 Longview Terrace, "Forest Drg. on BK 1121 pg. 514 Assignment BK 1121 pg. 54
24457 Mar. 2, 1981	Murphy		K. M.		Don Michael Murphy, et al	1143	516		Assignment of Bond for Title for
33460 June 2, 1981	Murphy		Melvin L.	7-16-85	Community Bank	1149	207		Real Prop Agree
" "	"		Jackie M.	7-16-85	"	1149	207		
547 July 7, 1981	Murphy	Brian Maxwell			Helen Clark Murphy, et al	1151	285		Power of attorney Sec. I Sville
2895 July 31, 1981	Murphy				Paulette J. Dennis Earl McElhannon	1152	785		Lot 63 Sierra Court Westwood Dr. "Krentwood" Sec. III
4263 Aug. 17, 1981	Murphree	Barbara T. +	Thomas E.		Walter F. Able, et al	1153	618		Lot 107 Krentwood Hwy + Danth...
7329 Sept 21, 1981	Murphy	C. Neil, et al			Heathwood	1155	420		Restrictions
" " 12882	"	Barbara, et al			" "	1155	420		
Nov. 27, 1981	Murphy	Charlotte C. Exec.			Jack Still, et al	1158	856		Lot 8 Mauldin St. blk H Ave.
19448 Mar. 2, 1982	Murphree	Fay P. + J. B. FKR/Verna Kition von Kussen Kition Verna			J. B. Murphree, et al	1163	156		Lot. 2 Tracts Bk D Washington
22950 Apr. 14, 1982	Murphy				Mike W. Willimon	1165	345		Lots 62 + 63 McMakin Dr.

DIRECT or GRANTOR Index to Deeds — Greenville County, S. C.

(C)

Open at Proper Tab according to First Letter or Letters of Name and refer to Buff Sub-Index sheet for page reference.

KEYS PRINTING CO., GREENVILLE, S. C.

FILE NUMBER DATE OF RECORD	GRANTORS FAMILY NAMES	GIVEN NAMES ABCDEFGHIJ	GIVEN NAMES JKLMNO	GIVEN NAMES PQRSTUVWXYZ	GRANTEES	BOOK	PAGE	No. of Acres	BRIEF DESCRIPTION, LOCATION, ETC. (Not Warranted)
27010 June 3, 1982	Murphy			Ray Stephen	Williams Street Dev. Corp.	1167	962		#13 Hwy. Pky Reg. Unit 13-A The Village Townhouses also water easement "Lindsay Acc."
27092 June 3, 1982	Murphree	Curtis Lewis			Clyde T. Coker, et al	1168	13	.93	Acc = Pt. tract 10 W. Georgia Rd.
27866 June 14, 1982	Murphy	Boyd L.			Christina B. Murphy, et al	1168	535		Int. Lot 15 Springview
7131 Oct. 1, 1982	Murphree	Harold Dean Jackson	B.	et al	Francis B. Cameron, Jr.	1174	914		Lot 36 Highland Dr.
"	"	Bruce D.	M. M.	et al	" " " "	1174	914		
17032 Nov 14, 1982	Murphy			Walter K.	Metropolitan Insurance Subd	1180	750		Orig. in Book 30, 1117 pg. 117 Assignment of Insurance Policy
11423 Jan. 29, 1982	Murphree	Andrea		et al	James R. Simon, Jr.	1181	220		Quit 5 cont. view easements South of
20261 Feb. 15, 1982	Murphy			Shirley, et al Rose Campbell	William Moore Sherman	1182	224		Lot 200 Springview Rd. (also Hwy 25)
25881 Feb. 20, 1982	Murphy			Robert	Bessie Murphy, et al	1182	790		General Power of Attorney
27290 Apr 20, 1983	Murphree		Lewis		Duke Power Co.	1186	743		Right-of-Way Dante Sp
1210 July 13, 1982	Murphy	Caroline			James W. Shelton, et al	1190	227		Tract 5, less .47 ac. Duwe Rd.
30620 Sept 8, 1983	"			Robert E. et al	et. Eugene Wilkins	1190	123		St 10 x pt wt. 1/2 acre. 1/2 ac
"	"			Robert E. et al	" "	1190	123		
10209 Sept 27, 1983	"	Cherie E. + Michael W.			Leona Jo Ann Reinick, et al	1197	175		Timberlake Sec III Lot 8 Hedgefield Rd.
18595 Dec 12, 1983	"		Oil U.S.A. Inc.		Sec. of State	1202	302		Certificate of Demandment to Certificate of Inc. Change of Name from Murphy Oil Corp. to Murphy Oil U.S.A. Inc.
"	"		Oil Corp.		Sec of State	1202	302		

DIRECT or GRANTOR Index to Deeds — Greenville County, S. C.

()

(10)

Open at Proper Tab according to First Letter or Letters of Name and refer to Buff Sub-Index sheet for page reference.

FILE NUMBER DATE OF RECORD	GRANTORS FAMILY NAMES	GIVEN NAMES ABCDEFGHIJ	GIVEN NAMES JKLMNO	GIVEN NAMES PQRSTUVWXYZ	GRANTEES	BOOK	PAGE	No. of Acres	BRIEF DESCRIPTION, LOCATION, ETC. (Not Warranted)
22927 Jan 24, 1984	Murphy		Wideman Lucille Marie		Alex Kinlaw Jr.	1205	23		Pleasant Valley Lot 187 + pt 186 Potomac Ave Kearney Ave Lots 24 + 25 Robertson St.
26282 Feb 21, 1984	"	Charles W.			Marguerite B. Murphy	1206	770		
326175 Apr 19, 1984	"		Wenck et al Katherine Carman		Blake P. Sarrett, Jr.	1210	793		Int. 3 parcels, also rights Canebrake I lot 115 Bunker Hill Rd.
6200 Aug 27, 1984	Murphree	Charles H.			James C. Martin	1220	287		
6511 Aug 27, 1984	Murphy	Charles W.			Marguerite B. Murphy	1220	538		Lot 26 Robertson St. Rolling Acres
94100 Oct 1, 1984	Murphy		Murphy et al J. R.		Bobbie J. Marshall	1223	08		Int. 1/2 Lot 1 Grant Ave. Riverside Village Sec 6
11924 Oct 11, 1984	"	Clinton Eugene			Audrey Murphy	1224	521		Int Lot 35 Dunsun Mills Marion Prop. Lexington Unit 4 - Ashb Village (unbound)
12334 Oct 26, 1984	"		Stephen K.		Phyllis M. Marsh	1224	718		Monaghan Mills Sec 2 Lot 56 ymca St. Victor
16330 Nov 29, 1984	"	A. Carl + Joyce W.			Glenn Arthur Dalton	1227	535		
18114 Dec 17, 1984	"	Alice E.			Herbert W. Speck	1228	917		Lot 52 Sylvan Hills
21579 Jan 21, 1985	"	Bymaster W. Daniel + Barbara J. Jr. Carole B. + Kenneth L. Jr.			First Fed St. Assoc of S.C.	1231	500		Lot 242 Canebrake II Grove Rd. Junth Sp. Quit Claim Int. 6.112 ac.
29315 Apr 2, 1985	Murphy	Edurne N.			Pat C. Holbrook	1236	203		
29313 Apr 2, 1985	"	Edurne N.			Grove Associates	1236	205		Lot, Grove Rd. Junth Sp.
32474 Apr 21, 1985	Murphree	Curtis Lewis			William Earl Humber	1238	159		Lot 14 + 15 Park Rd. Kinsey Forest
21308 Dec 27, 1985	Murphree	Gary Creighton + Sarah S.			John D. Powers	1256	161		Lot 43 Sec 3, Edwards
28056 Feb 26, 1986	Murphy	Agnes P.			Mary S. Erwin	1260	568		Lot 7 Oregon St. Kematana

DIRECT or GRANTOR Index to Deeds — Greenville County, S. C.

(A)

()

Open at Proper Tab according to First Letter or Letters of Name and refer to Buff Sub-Index sheet for page reference.

FILE NUMBER	GRANTORS FAMILY NAMES	GIVEN NAMES ABCDEFGHIJ	GIVEN NAMES JKLMNO	GIVEN NAMES PQRSTUVWXYZ	GRANTEES	BOOK	PAGE	No. of Acres	BRIEF DESCRIPTION, LOCATION, ETC. (Not Warranted)
30525 7 Nov 19/1986	Murphy		etal	James B.	Secy State of S.C.	1262	245		Articles of Incorporation
38529 May 21, 1986	"	Cherie E. + Michael W.			Frank B. Turner	1266	711		Lot 46, Morningside
347 Jul 2, 1986	"	Ernest D.		Pamela D.	Scott R. Owen	1270	90		Printed with proposed lots 1 lots 74 & 81 in view of view Dr. Stone Park
4481 Jul 31, 1986	"	5A (Xenia Mae)		Loula M.	Norma M. DeMorgan	1272	326		lots 15, 16 & 17 lots 17 & 18 Beverly
5376 Aug 6, 1986	Murphree		etal	Lewis	Lindsey Acres	1272	815		Release of Easement Restrictions
6460 Aug 14, 1986	"	NRK Third Financial Services Inc.		John W. Co.	Liberty Life Ins Co.	1273	524		Parcel South Parker Rd.
6881 Aug 18, 1986	Murphy	Cynthia L.			Billy J. Langley	1273	715		Parcel in Mt. Nash Mill Eas.
9214 Sept 3, 1986	"	Aren D.			Ray Bracken	1274	941		Land for Little Lot 4 = 2.0 acs (Hwy 21) Stone Sp. less 5.81 acs
11932 Sept 2, 1986	"	Elizabeth		Wilton	Buncombe Rd. Baptist Church	1276	434		Lot
14502 Oct 9, 1986	Murphree	G. B. Jr.			Marilyn S. Murphree	1277	920		Lot 47 Mill Ave.
16951 Oct 27, 1986	"	Marilyn S.			Randell Huddle Jetter	1279	276		ct. Heritage Lakes Lot 106 Cr Percheron Path + Hackamore
24147 Dec 9, 1986	Murphy	Elizabeth		Jack R. Wherry	Jack R. Wherry	1282	691		Durable Power of attorney
27356 Dec 31, 1986	Murphy	Elizabeth W.		Jack R. Wherry	Vita Eugene Corbett	1284	854	20.131	ac. Diggins me ad Dove Sp.
34875 Feb 26, 1987	"	SKA Murphy Oil Co.		Oil U.S.A., Inc.	Perry A. Morgan	1289	128		1.69 acres Less 0.16 acres
"	"	now Murphy U.S.A. Inc.		Oil Corp	"	1289	128		
49941 May 18, 1987	"			Robert E.	William A. Goldsmith	1295	166		pt Lot 50 & Lot 51 Augusta Circle
"	"			Stacey L.	"	1295	166		

DIRECT or GRANTOR Index to Deeds — Greenville County, S. C.

REG. U. S. PAT OFFICE *Chas McCott* County Indexes Since 1888 An Identifying Trade Mark


Open at Proper Tab according to First Letter or Letters of Name and refer to Buff Sub-Index sheet for page reference.

COTT FAMILY NAME INDEX No. 75 © 1949 MADE BY THE COTT INDEX COMPANY, COLUMBUS, OHIO SOLD BY PHOTO COPY SUPPLY, MAULDIN, S. C. ()

FILE NUMBER DATE OF RECORD	GRANTORS FAMILY NAMES	GIVEN NAMES ABCDEFGHIJ	GIVEN NAMES JKLMNO	GIVEN NAMES PQRSTUVWXYZ	GRANTEES	BOOK	PAGE	No. of Acres	BRIEF DESCRIPTION, LOCATION, ETC. (Not Warranted)
51019 May 27, 1987	Murphy			^{J. et al} Robert E. ^{et al} Stacy L.	^{et al} Francis Marshall	1295	558		Quitclaim Int lot 7 Augusta Ct.
"	"				"	1295	558		"
56206 June 17, 1987	"		^{et al} Melvin		John V. Druce et al	1297	642		Lot 5 + Pt Lot 6 Jean Ave
57523 June 24, 1987	"		James R.		Daryl B. Huskey	1298	209		also Int Alley also Int P12W Lot Hillrose Ave Chick Spg Sp.
2205 July 13, 1987	"		John J.		Elizabeth A. Murphy	1299	655		Power of attorney
2206 July 13, 1987	"	Elizabeth A.			John J. Murphy	1299	662		Power of attorney
6424 Aug 4, 1987	"		Michael L.	^{et al}	Raymond C. Frazier	1301	702		Lot 47 + Pt Lot 46 Rogers Ave.
"	"		^{et al} Jo Quinn		" " "	1301	702		"
13299 Sept 16, 1987	Murphee		now Marilyn Stine		John Petrich ^{et al}	1305	181		Pt Lot 4 Mills Ave
14687 Sept 24, 1987	Murphy	Baydd. L.	^{et al}		Jose M. Soto ^{et al}	1305	842		Lot 15 Patton Rd.
"	"	Christine	^{et al}		" " "	1305	842		"
15570 Sept 30, 1987	"			Sam L.	Bonnie Anders ^{et al}	1306	319		Int. 26 acres Warehouse Ct.
46330 Apr 27, 1988	"	Cynthia J.			Billy J. Langley ^{et al}	1323	227		Dash Mill Estates Lot 4 (2.0 acres) Robin Dr.
53254 June 13, 1988	"	Elizabeth + John J.			Dorothy H. Brown ^{et al}	1327	981		Int 259 Cambridge Subd. Phoebe
55903 June 16, 1988	"			Stacy L.	Robert E. Murphy Jr	1328	367		Int Pt Lot 7 Int Lot 7 Augusta Ct. also
58677 June 30, 1988	"	Daniel P. + Marleta L.	^{et al}		Bradley Oaks Sub.	1330	87		Pl 1215 pg 937 Amendment to Restrictions see

DIRECT or GRANTOR Index to Deeds — Greenville County, S. C.

REG. U. S. PAT. OFFICE *ChumCott* County Indexes Since 1888 An Identifying Trade Mark

 Open at Proper Tab according to First Letter or Letters of Name and refer to Buff Sub-Index sheet for page reference.

COTT FAMILY NAME INDEX No. 75 © 1949
MADE BY THE COTT INDEX COMPANY, COLUMBUS, OHIO
SOLD BY PHOTO COPY SUPPLY, MAULDIN, S. C.

FILE NUMBER DATE OF RECORD	GRANTORS FAMILY NAMES	GIVEN NAMES ABCDEFGHIJ	GIVEN NAMES JKLMNO	GIVEN NAMES PQRSTUVWXYZ	GRANTEES	BOOK	PAGE	No. of Acres	BRIEF DESCRIPTION, LOCATION, ETC. (Not Warranted)
10459 Aug 26, 1988	Murphey	Curtis Neil	etal		Jammy G. Baur	1336	275	}	Lot 57 E. Heatherwood Dr Heatherwood
" "	"	Barbara G. A.	etal		" " "	1336	275		
15501 Sept 26, 1988	Murphy	Boyd L.	etal		Gloria L. Smith	1339	253	}	Lot 7 Orderest Park
" "	"	Christine	etal		" " "	1339	253		
22030 Nov 3, 1988	Murphree			James F. + Judy E.	Martha L. Smith	1343	101	}	Easement for Common Driveway at Island St. Lot 6 + Pt Lot 7 W. Blue Ridge
4552 Jan 31, 1989	"	Lewis			Ronald Dean	1351	601		
11481 May 16, 1989	Murphy	now Beverly M. Whitmer	etal		Robert E. Prestan	1356	202	}	Int. Easement at Club Drive, also lot in
21614 May 18, 1989	Murphree	Beverly W.	etal		Robert L. Griswold	1362	139		
" "	"	James W.	etal		" " "	1362	139	}	18.704 Acres Near Piedmont
23519 May 31, 1989	Murphy	AKA Marguerite B. Cannon			Heyward A. Cannon	1363	192		
36026 July 11, 1989	"	Norman Sarah E.			Allen Charles Coomber	1367	096	}	also Lot 26 Rolling Acres Int Lots 24 + 25 Robertson St, Wood Creek Sec 2 Lot 24 Wood Creek Court Northside Gardens Int Lot 30 Lullwater Rd.
31432 July 20, 1989	"	Joseph L.			Marilyn L. Murphy	1367	878		