

DIRECT or GRANTOR Index to Deeds — Greenville County, S. C.

REG. U. S. PAT. OFFICE *Chas McCott* County Indexes Since 1888 An Identifying Trade Mark

Open at Proper Tab according to First Letter or Letters of Name and refer to Buff Sub-Index sheet for page reference.

COTT FAMILY NAME INDEX No. 75 © 1949
MADE BY THE COTT INDEX COMPANY, COLUMBUS, OHIO
SOLD BY WALKER, EVANS & COGSWELL CO., CHARLESTON, S.C.

(A)

FILE NUMBER	DATE OF RECORD	GRANTORS FAMILY NAMES	GIVEN NAMES ABCDEFGHIJ	GIVEN NAMES JKLMNO	GIVEN NAMES PQRSTUVWXYZ	GRANTEES	BOOK	PAGE	No. of Acres	BRIEF DESCRIPTION, LOCATION, ETC. (Not Warranted)
16051	Jan. 6, 1975	Moore	d/b/a Lin-Moore Investments, A pts.			S.C. State Navy Dept. Church	Re-record 1012	1657		(Old U.S. Hwy 29) Dempsey St. Part of 8 Old Piedmont Hwy
16779	Jan. 15, 1975	"		James P		Long Branch Baptist etal.	1013	210		lots 228 + 229 near City Bridge Rd)
17223	Jan. 21, 1975	"	Betty W	Russell		Johnnie E. Stroud, Jr	1013	383	1	Acres, S.C. Hwy. 296 (Barnetts Acre)
20478	Mar. 5, 1975	"	Frances	James P. et al.	4-1-81 # 27462 Lt BK 73-1246	Wid. J. D. + R. Odom	1015	300		Real Property Acres.
22844	Apr. 3, 1975	"	Eugenia			Ray L. Gannett et al.	1016	332	3.35	Acres Standing Spruce Rd
23511	"	"	"	"	"	"	1016	332		lot 1 + 2 near ... part of ... + ...
23542	April 11, 1975	"	Carolyn N.			Joseph H. Zumbelin	1016	675		farm near 2nd part lot 22 John Rd. "Meadowbrook"
23588	April 11, 1975	"		James P. et al		Minnie Baratta	1016	712		lot 5 Woodmont Circle Blk D. "Brookforest"
26388	May 14, 1975	"	Madam C.			Wid. J. D. + R. Odom	1018	189		Real Property Acres Highland Tp. lot 5 Rabbit Rd.
27988	May 29, 1975	"		Carl James		Joe H. Moore	1019	51		
29188	Jan. 11, 1975	"	(formerly Frances M. Compton)			Paul D. Goldsmith	1019	623		lot 13 + 14 Co. Greenwood Ave (Fairview Ave.) + Harrower St. "Dinkito" Blk K
29164	Jan. 11, 1975	"		"	P. W.	Subdiv. Ramon Deven + Fire	1019	697		Right of Way

- OVER -

DIRECT or GRANTOR Index to Deeds — Greenville County, S. C.

(A) REG. U. S. PAT. OFFICE *Chas McCott* County Indexes Since 1888 An Identifying Trade Mark

Open at Proper Tab according to First Letter or Letters of Name and refer to Buff Sub-Index sheet for page reference.

COTT FAMILY NAME INDEX No. 75 © 1949 MADE BY THE COTT INDEX COMPANY, COLUMBUS, OHIO SOLD BY WALKER, EVANS & COGSWELL CO., CHARLESTON, S.C.

FILE NUMBER DATE OF RECORD	GRANTORS FAMILY NAMES	GIVEN NAMES ABCDEFGH	GIVEN NAMES IJKLMNO	GIVEN NAMES PQRSTUVWXYZ	GRANTEES	BOOK	PAGE	No. of Acres	BRIEF DESCRIPTION, LOCATION, ETC. (Not Warranted)
29889 June 18, 1915	Moore	<i>Cancelled</i> Donnie S. Tankersley <i>remc</i>	A. et al.	10-8-79 #11813	John D. D. + R. Quinn	1020	33	}	Real Property Agree.
"	"	<i>Cancelled</i> Donnie S. Tankersley <i>remc</i>	Jimmy	10-8-79 #11813	" "	1020	33		
30099 June 20, 1915	"		J.P.	et al.	Greenville County	1020	163	}	Petition Ponder Rd. 00 Ponder Home
"	"		Pattie B.	et al.	" "	1020	163		
30261 July 23, 1915	"	Day	Day	Shompson	Studia Shompson Mosper	1020	271		lot. 14 11 Blk. 11 Section "10" + "2"
30334 July 23, 1915	"		Mabel W.	W.R.	James R. Moore et al.	1020	172		at 21
31033 June 30, 1915	"		P.H.		J. Ansel Jinsley et al.	1020	588	}	lot. Parcel A - lot 1 = 1.12 Acs Old lot 21 Chick Dep. Tp. Road B. = lot by Plan 211 - lots 21, 22, 23 by Plan 211 Also Plan (3) Allens 3'ville Tp. lot. Not near Hampton Ave. Extens.
"	"		"	"	" "	1020	588		
59 July 1, 1915	"		J.B.		Harold R. Dillard	1020	665		lot. Not near Hampton Ave. Extens.
3817 Aug 11, 1915	"		James	Termaie M	Harold M. Smith et al.	1024	569	.50	lot. River Rd
5316 Aug 16, 1915	"	Gloria B.	<i>Cancelled</i> Donnie S. Tankersley <i>remc</i>	Thomas A.	First Piedmont Bldg + Tr.	1020	233		Real Property Agree. lot "Royal Hts."
5342 Aug 28, 1915	"		James P.		Mabel W. Moore	1020	300		lot Not 21 Moore "1000 Realty Co."
6145 Sept 5, 1915	"	David M.	David M.	Moore,	Perry Burns et al.	1020	716		lot 14 Baring Dr "Hochville" near 3 West Tp.
6712 Sept 5, 1915	"	Gaylord R.	Gaylord R.	Sharon B.	Betty B. Taylor	1023	760		lot 215 Burbank Ct.
7458 Sept 18, 1915	"		Shirley S.	Mary R. Lilly		1024	32	-	Seven Right of Way unincorporated Certificate of
	"		James P.	et al.	Dec. of State	1024	442		

DIRECT or GRANTOR Index to Deeds — Greenville County, S. C.

REG. U. S. PAT. OFFICE *Chas McCott* County Indexes Since 1888 An Identifying Trade Mark

Open at Proper Tab according to First Letter or Letters of Name and refer to Buff Sub-Index sheet for page reference.

COTT FAMILY NAME INDEX No. 75 © 1949
MADE BY THE COTT INDEX COMPANY, COLUMBUS, OHIO
SOLD BY WALKER, EVANS & COGSWELL CO., CHARLESTON, S.C.

(B)

FILE NUMBER DATE OF RECORD	GRANTORS FAMILY NAMES	GIVEN NAMES ABCDEFGHIJ	GIVEN NAMES KLMNO	GIVEN NAMES PQRSTUVWXYZ	GRANTEES	BOOK	PAGE	No. of Acres	BRIEF DESCRIPTION, LOCATION, ETC. (Not Warranted)
8289 Sept. 24, 1975	Moore	Donald V	+	Dandra J	B. D. Roddy, Jr. et al.	1024	904		Mills Village Butler Tp Lot 95 "A" Dr + "J" Dr. Pelham
8470 Sept. 30, 1975	"	"	"	William H	Kent H. Dunnington et al.	1024	977		Lot 31 "Springy Forest"
"	"	"	"	Sarah J	" "	1024	977		
9355 Oct. 7, 1975	"	"	"	Mamie Lee	G. W. Myers	1025	454	1	
14706 Dec. 5, 1975	"	"	"	Michael L.	Harry C. Davis et al.	1028	177	1/2	Acres Chick Spop. Tp.
14937 Dec. 9, 1975	"	"	"	Jas. Slick et al.	Greenville County	1028	403		Confirmation Affidavit for Public Road
14933 Dec. 9, 1975	"	"	"	Charlie et al.	Greenville County	1028	406		Petition Dedicated Road Right-of-Way
14992 Dec. 9, 1975	"	"	"	Robert et al.	Jason H. Garland et al.	1028	398		Lot 41 Pointe North
"	"	"	"	John K. et al.	" "	1028	398		
16153 Dec. 22, 1975	"	"	"	William H.	Hazel W. Moore	1029	230		Garden: Band 2 Lot 30 Conner Rd. Oakland
17320 Jan. 7, 1976	"	"	"	Nancy et al.	Greenville County	1029	908		Confirmation Affidavit for Public Rd
22497 Mar. 5, 1976	"	"	"	Maejean	Dwight S. Dhead et al.	1032	601		"Highview Area" pt. Lot 18 Courtland Dr.
22585 Mar. 8, 1976	"	"	"	M. Charles	Dandra B.	1032	713		Real Property Agree.
23845 Mar. 19, 1976	"	"	"	Oliver E. et al.	Philip Lee Ghent et al.	1032	349		Lot 26 Lois Dr. Woodruff Rd. Nates
"	"	"	"	Barbara M. et al.	" "	1033	349		
23853 Mar. 19, 1976	"	"	"	King et al.	Willard E. Darby	1033	405		Deeds Agreement

DIRECT or GRANTOR Index to Deeds — Greenville County, S. C.

REG. U. S. PAT OFFICE *Chas McCott* County Indexes Since 1888 An Identifying Trade Mark

Open at Proper Tab according to First Letter or Letters of Name and refer to Buff Sub-Index sheet for page reference.

COTT FAMILY NAME INDEX No. 75 © 1949
MADE BY THE COTT INDEX COMPANY, COLUMBUS, OHIO
SOLD BY WALKER, EVANS & COGSWELL CO., CHARLESTON, S.C.

(C)

FILE NUMBER	DATE OF RECORD	GRANTORS FAMILY NAMES	GIVEN NAMES ABCDEFGHIJ	GIVEN NAMES JKLMNO	GIVEN NAMES PQRSTUVWXYZ	GRANTEES	BOOK	PAGE	No. of Acres	BRIEF DESCRIPTION, LOCATION, ETC. (Not Warranted)
5595	Aug. 27, 1976	Morse		Rector		David Craig Rutherford ^{etal}	1041	931		"Royal Hts."
5906	Aug. 30, 1976	"		June M. King, ^{etal.}		Willard E. Darby ^{etal.}	1042	44	27.14	lot 34 Moore Cir.
"	"	"		Mary Duke		" "	1042	44		Ac. S.C. Hwy. 48 Oaklawn Tp.
"	"	"		" "		" "	1042	44		also 7.06 Ac. Oaklawn Tp. for sig. dead see bk 1041 pg. 762
6378	Sept 3, 1976	"	Emory F.			James M. Morse	1042	423		park aviz. Prop. Regime fruit claim det. Unit 9-mo-lawn
716	Sept 20, 1976	"				Duke Power Co.	1042	1000		Right of Way Maple Aco.
9890	Oct. 11, 1976	"			Robert J. Cornor, ^{etal.}	Mary Ann W. Morse ^{etal.}	1044	363		lot 13 Chastain Dr.
13289	Nov. 15, 1976	"			Stevens ^{etal.}	Luio J. Moreno	1046	112	}	lot 48 New Carotte Way
"	"	"			Peggy J. ^{etal.}	" "	1046	112		"Wilmington Open" Sub.
13541	Nov. 16, 1976	"			Thomas H. ^{Dist. Common}	Baron Public Service ^{etal.}	1046	236		Right of Way "Kirkwood Hts."
13921	Nov. 19, 1976	"	Allen Wayne			Roger W. Buchanan ^{etal.}	1046	516		pt. lot 68 Suren St.
16005	Dec. 14, 1976	"			James P. ^{etal.}	Otis P. Morse ^{etal.}	1047	860	}	Agreement
"	"	"			Otis P. ^{etal.}	James P. Morse ^{etal.}	1047	860		
16205	Dec. 16, 1976	"			James P. ^{etal.}	E. E. Dargam + Sons, ^{a pts.}	1047	946	}	tract less pt. U.S. Hwy 276
"	"	"			Otis P. ^{etal.}	" "	1047	946		Cleveland Tp. for sig. dead see bk 958 pg. 1
16748	Dec. 21, 1976	"			Otis P.	Arno Prertiso Morse ^{etal.}	1048	250	27.100	Open Hwy. (U.S. Hwy. 276) Cleveland Tp.
16746	Dec. 21, 1976	"			James P.	Rose Morse Dornlin	1048	253	27.130	Ac. Old Springfield Rd + Open Hwy. (U.S. Hwy. 276) Cleveland Tp. Ac. Old Springfield Rd +

DIRECT or GRANTOR Index to Deeds — Greenville County, S. C.

(C) REG. U. S. PAT. OFFICE *Chas. McCall* County Indexes Since 1888 An Identifying Trade Mark


Open at Proper Tab according to First Letter or Letters of Name and refer to Buff Sub-Index sheet for page reference.

COTT FAMILY NAME INDEX No. 75 © 1949 MADE BY THE COTT INDEX COMPANY, COLUMBUS, OHIO SOLD BY WALKER, EVANS & COGSWELL CO., CHARLESTON, S.C.

FILE NUMBER DATE OF RECORD	GRANTORS FAMILY NAMES	GIVEN NAMES ABCDEFGHIJ	GIVEN NAMES JKLMNO	GIVEN NAMES PQRSTUVWXYZ	GRANTEES	BOOK	PAGE	No. of Acres	BRIEF DESCRIPTION, LOCATION, ETC. (Not Warranted)
18003 Jan. 5, 1977	Moore	<i>Rodgers</i> Dorothy			<i>Inc.</i> Vantage Distribution Greenville, S.C.	1049	161		<i>Hpts.</i> Lot 21 Irene Circle "Royal (U.S. Hwy. 123) pt. Lot 3 Near Eastley Hwy
18172 Jan. 7, 1977	"		Mary m		First Baptist Church	1049	286		Confirmation Affidavit for Public Road "Bel Aire Est. Sant P. Lot 60 Waxhaw Way College Hpts. Lot 117 pt. Lot 31 Auburn Ln.
18572 Jan. 11, 1977	"	C. B. et al			Greenville County	1049	551		
19666 Jan. 12, 1977	"		J. B.		Leo M. Cannon	1049	578		
18859 Jan. 14, 1977	"	Carol Ann + James m.			Walter A. Alford	1049	674		
24474 Mar. 16, 1977	"	Aloia H.		Thomas A.	First Piedmont Bk. + TR. Co.	1052	857		Real Prop. Acce. Assigned to First Citizens Bk. + TR. Co. of S.C. for RPIA see deed bk 1023 pg. 200
"	"	"	"	"	"	1052	857		
24740 Mar. 26, 1977	"	Cecil F. et al			Charles K. Essay, et al	1053	62		Quit Claim deed Lot 77 "Cheyenne St." "Woodland" Sec. E. Austin Sp. Near S. Hill
"	"	Geraldine H. et al			" " "	1053	62		
25422 Mar. 28, 1977	"		James P. et al.		Davis James Schully et al.	1053	457		Quit Claim deed Lot 34 Fairmont Ave. + Springfield Rd. "Brookforest" part is.
"	"		Otis P. et al.		"	1053	457		
26151 April, 1977	"		James P. Jr.		Frances F. Prince	1053	864		"Parent Hpts." Lot 7 + pt. Lot 6 Long View Terrace Ave. "Brookforest"
27441 Apr. 14, 1977	"		James P.		Otis P. Moore	1054	591		deed Lot 10 Fairmont
27446 Apr. 14, 1977	"		James P. et al.		James P. Moore, Jr.	1054	592		Lot 11 Fairmont Ave. "Brookforest"
"	"		Otis P. et al.		"	1054	592		
27927 Apr. 19, 1977	"	<i>L.</i> Harold + Mary W.			Parker Sewer + Fire Subd	1054	919		Right of Way

DIRECT or GRANTOR Index to Deeds — Greenville County, S. C.

REG. U. S. PAT. OFFICE *Chas McCott* County Indexes Since 1888 An Identifying Trade Mark

 Open at Proper Tab according to First Letter or Letters of Name and refer to Buff Sub-Index sheet for page reference.

COTT FAMILY NAME INDEX No. 75 © 1949
MADE BY THE COTT INDEX COMPANY, COLUMBUS, OHIO
SOLD BY WALKER, EVANS & COGSWELL CO., CHARLESTON, S.C.

4
(J)

FILE NUMBER DATE OF RECORD	GRANTORS FAMILY NAMES	GIVEN NAMES ABCDEFGHIJ	GIVEN NAMES JKLMNO	GIVEN NAMES PQRSTUVWXYZ	GRANTEES	BOOK	PAGE	No. of Acres	BRIEF DESCRIPTION, LOCATION, ETC. (Not Warranted)
28630 Apr 25 1977	Meare			Kathy J. ^{J.}	Lula Pruitt	1055	236		Lot 18 Buncombe St. Brn
29585 May 2 1977	"	Gady P.		Nancy ^{a.}	W Stephen Townley ^{etal.}	1055	849		"Montclair" Sec III Mauldin Lot 44 Montclair Rd
30538 May 11 1977	"			Thomas F.	Anthony P. Hogan	1056	368		"Northwood Hills" Lot 78 Covington Rd.
30754 May 12 1977	Moore		Lee S.		W. N. Leslie, Inc.	1056	473		Knollwood Hqts. Sec III, Mauldin Lot 67 Devon Dr. "Add
30988 May 16 1977	Moore			Robert M. ^{in. etal.}	James R. Craft ^{etal.}	1056	636	}	Lot 56 ca. Wallington Dr. & Knollwood Dr. Mauldin "Add. Knollwood Hqts."
"	"			Patricia ^{a. etal.}	" "	1056	636		
30990 May 16 1977	"	Betty &	Kenneth		Parker Sewer & Fire ^{Subd}	1056	638		Right of way
32188 May 25 1977	Moore	H. Bray, ^{etal.}			Arthur H. Delany, III ^{etal.}	1057	213	}	Lot 11 Ridgewood Dr. "Woodland Hills"
"	"	Doris P. ^{etal.}			" " "	1057	213		
33924 June 8 1977	"	David M. ^{a.}	Lynn P.		Ann W. Sharp	1058	193		Belton Dr. Paris Mt. Tp. Lot 24 Oakland Home
34945 June 16 1977	"	Ann Carolyn			David C. Howell	1058	738		O'Neal Tp. Lot Pine Log Ford Rd.
35327 June 21 1977	"		Mary Collins		R. E. Tucker	1058	997		see deed bk 790 pg. 599 Cancellation of Bond for title
35998 June 27 1977	"		James P. ^{etal.}		Parker Sewer & Fire ^{Subd}	1059	383	}	Right of way
"	"		Lila B. ^{etal.}		" " "	1059	383		
35998 June 27 1977	"		James P. ^{etal.}		Parker Sewer & Fire ^{Subd.}	1059	393	}	Right of way
"	"		Lila B. ^{etal.}		" " "	1059	393		

DIRECT or GRANTOR Index to Deeds — Greenville County, S. C.

(D) REG. U. S. PAT. OFFICE *Chas. McCott* County Indexes Since 1888 An Identifying Trade Mark

Open at Proper Tab according to First Letter or Letters of Name and refer to Buff Sub-Index sheet for page reference.

COTT FAMILY NAME INDEX No. 75 © 1949
MADE BY THE COTT INDEX COMPANY, COLUMBUS, OHIO
SOLD BY WALKER, EVANS & COGSWELL CO., CHARLESTON, S.C.

FILE NUMBER DATE OF RECORD	GRANTORS FAMILY NAMES	GIVEN NAMES ABCDEFGHIJ	GIVEN NAMES JKLMNO	GIVEN NAMES PQRSTUVWXYZ	GRANTEES	BOOK	PAGE	No. of Acres	BRIEF DESCRIPTION, LOCATION, ETC. (Not Warranted)
900 July 11, 1977	Moore			et al Pearlie G.	Joe L. Griffin	1060	204		Int. 1.0 Acs.
899 July 11, 1977	"			et al Pearlie G.	Dorothy G. Dewright	1060	205		Int 1.0 Acs
1166 July 12, 1977	"	J. Clinton	+ Senora	et al William A. Henderson		1060	411		"Dyckbank" Lot 44 Dyckbank Rd.
1670 July 15, 1977	"	Alfred P. et al			Dean Pierre Coquin	1060	668		Lot 49 "Eastgate Village"
"	"	Ann M. et al			"	1060	668		
5736 Aug. 22, 1977	"	Eudora P. et al	11-18-80	Consolidated #15381	Lat BK 72-967	1063	224		Agreement not to Convey or Incumber Real Estate
"	"	E. Clayton M. et al	11-18-80	Consolidated #15381	Lat BK 72-967	1063	224		
8355 Sept. 14, 1977	"	James Garrol, et al			S. Alfred Vaughn	1064	773		Lot 52 "Hippo Ave. B. F." Reverew
"	"	Sinda W. et al			" " "	1064	773		
8361 Sept. 14, 1977	"	Mozelle Irwin, et al			Boyce E. Christopher, et al	1064	774		Blk. 13 Hillside Tp. Lot 4 Judson Mill Village "Dul Route East"
8547 Sept. 15, 1977	"	Lerald F. Judy H.			Donald E. Batson, et al	1064	851		Lot 115 Newtonmore Rd. "Montelaine" Sec. III Mountain
8886 Sept. 19, 1977	"	Sinda D. R. Bruce			Louise B. Armstrong	1065	45		Lot 141 Montelaine Rd.
9157 Sept. 21, 1977	"	James P. et al			The City of Greenville a Municipal Corp.	1065	205		Lot 71 Main St. Also int. Alley Also int. Brick Wall
"	"	Otis P. et al			" "	1065	205		
1466 Sept. 27, 1977	"				Katharine W. Moore	1065	365		Hqts. "Sec. II" Lot 38 "Evening Way" Sunset
10233 Sept. 30, 1977	"	Alberia H.	3-1-82	#19313	Lat BK 76-887	1066	4		Real Prop. Agree.

DIRECT or GRANTOR Index to Deeds — Greenville County, S. C.

REG. U. S. PAT OFFICE *Chas McCott* County Indexes Since 1888
An Identifying Trade Mark

 Open at Proper Tab according to First Letter or Letters of Name and refer to Buff Sub-Index sheet for page reference.

COTT FAMILY NAME INDEX No. 75 © 1949
MADE BY THE COTT INDEX COMPANY, COLUMBUS, OHIO
SOLD BY WALKER, EVANS & COGSWELL CO., CHARLESTON, S.C.

(E)

FILE NUMBER DATE OF RECORD	GRANTORS FAMILY NAMES	GIVEN NAMES ABCDEFGH	GIVEN NAMES IJKLMNO	GIVEN NAMES PQRSTUVWXYZ	GRANTEES	BOOK	PAGE	No. of Acres	BRIEF DESCRIPTION, LOCATION, ETC. (Not Warranted)
10200 Sept. 30, 1977 15467	Moore	<i>Donnie S. Tankersley</i> <i>RMG</i>	10-13-82 #9043	Lat BK. 78-688	<i>Yvonne P. D. G. Fed. S. S. Assoc.</i>	1065	898		Real Prop Agree
Nov. 17, 1977 15662	"	<i>C. S. & Lona S.</i>	<i>Donnie S. Tankersley</i> <i>RMG</i>	<i>Shirley Grace Wilson</i>	<i>et al</i>	1068	631		Am. Amiside Blk V Bond for Title - Lot 16 Colonial
Nov. 18, 1977 15977	"	<i>Jamie M.</i>		<i>Serapino Lancianese</i>		1068	717		Lot 45 Wrenn St.
Nov. 22, 1977 15979	"	<i>Dennis D. Martha F.</i>		<i>Arthur F. Pedford, et al</i>		1068	887		Lot 70 + pt. lot 69 "Pinebrook" "Chestnut Hills" No 1
Nov. 22, 1977 16950	"	<i>Carlton R. Linda A.</i>		<i>Marshall Seymore, et al</i>		1068	888		Lot 129 Wentworth St.
Dec. 2, 1977 17893	"	<i>Mo. Bill & Morris E.</i>		<i>P. H. et al</i>	<i>Parker Sewer & Fire Suid</i>	1069	569		Right of Way Confirmation
Dec. 12, 1977 22608	"	<i>Betty C.</i> <i>et al</i>			<i>Greenville County</i> <i>a Municipal Corp.</i>	1070	46		Appraisal for Public Road "Helenacre Hgts."
Jan. 31, 1978 24837	"	<i>Howell M.</i>			<i>City of Greenville</i>	1072	861		Lot 21 McBlister Rd.
Feb. 23, 1978 24835	"				<i>Nettie B. Moore</i>	1074	107		Lot Near Jr. Post
Feb. 23, 1978 24964	"				<i>Howell M. Moore</i>	1074	110	1.74	Acc. Bishop Lake Rd. Supt.
Feb. 24, 1978 24963	"	<i>Dewey & Lurline</i>			<i>James W. Wall, et al</i>	1074	163		Lot Chick Springs Tp. "Ganterlynn" Sec. I
Feb. 24, 1978 25273	"				<i>Linda D. Ronald B. Leonard E. Paole</i> <i>Associates a gen. pts.</i>	1074	164		Lot 60 Fourth Day St.
Feb. 28, 1978 "	"				<i>Cunningham & Summers</i>	1074	435		Cooperative Deed Unit 45, Inverwood Horiz Prop. Regime.
" 25349	"				" "	1074	435		
Feb. 28, 1978 25772	Moore				<i>Lee H.</i>	1074	414		Lot 138 "Kinggate" Sec. II Prop. Regime
Mar. 3, 1978	Moore				<i>Nancy Anderson</i>	1074	676		Unit 18 University Ridge Horiz.

DIRECT or GRANTOR Index to Deeds — Greenville County, S. C.

(E) REG. U. S. PAT. OFFICE *Chas McCott* County Indexes Since 1888 An Identifying Trade Mark

Open at Proper Tab according to First Letter or Letters of Name and refer to Buff Sub-Index sheet for page reference.

COTT FAMILY NAME INDEX No. 75 © 1949
MADE BY THE COTT INDEX COMPANY, COLUMBUS, OHIO
SOLD BY WALKER, EVANS & COGSWELL CO., CHARLESTON, S.C.

FILE NUMBER DATE OF RECORD	GRANTORS FAMILY NAMES	GIVEN NAMES ABCDEFGH	GIVEN NAMES IJKLMNO	GIVEN NAMES PQRSTUVWXYZ	GRANTEES	BOOK	PAGE	No. of Acres	BRIEF DESCRIPTION, LOCATION, ETC. (Not Warranted)
25934 Mar. 6, 1978	Moore		Louise P.		Mary P. Gappo	1074	732		"Victory - Monaghan Mills" Sec. III Lot 29 Newwood St.
28506 Mar. 28, 1978	Moore	Yvady + M. J.		at al 1-30-81 Died BK 1141-826	Jerry H. Bishop, et al	1076	118		Acres "H'ville Tp. Lot 2-A North Franklin Rd. "Maple Patterson + Lee Dts.
28635 Mar. 30, 1978	"		Laura Smith	# 21729	Elaine H. Martin	1076	194		Bond for Title - Pt. lots 12+13 Acres "Boiling Springs Ets." Lot 8 Waterloo Cir. Also lot 9 = 1.52 Rd.) "Piedmont Ets."
29000 April 3, 1978	"			Williams J.	Alan F. Hartwig et al	1076	368		Lot 302 Piedmont Park Rd. (Rutherford Sec. III D'ville Austin Tp.
29692 Apr. 7, 1978	"	Clara			Herald Glen	1076	758		Lot 204 Aspenwood Dr. "Westwood"
30382 Apr. 14, 1978	Moore		Kathryn J.	Robert Allen	John A. Avery et al	1077	103		Lot 11 Burgundy Dr. "Wildair Ets."
30721 Apr. 18, 1978	Moore	Richard George			Janita S. Mackey	1077	296		Lot 4 Williams Rd.
31018 Apr. 20, 1978	Moore	Now Marie M. Maus	Marie M.		J. Michael Blackstone et al	1077	463		Real Prop. Agree.
33724 May 12, 1978	Moore	Donnie S. Lankford at al 5-29-81 # 33090	Meriam G.		Bankers Trust of S. C. N.A.	1079	114		
"	"	Donnie S. Lankford at al 5-29-81 # 33090	Jasper G.		" " "	1079	114		
34625 May 19, 1978	"	Gleam			Nomar Moore	1079	562		Power of Attorney Janell Tp.
34519 May 19, 1978	Moore		Dr. W.		Donnie Dale Jole, et al	1079	495		Lot 20 Sanford Ct "Belmont Hgts" "Cherokee Park"
36179 June 2, 1978	Moore	Adm. of W.H. Clouston Clapp, Est.		Van P., et al	Sixteen Enterprises, Inc.	1080	314		Lot 38 + pt lot 39 Conestee Ave
36645 June 7, 1978	"	G. D. et al			Shirley H. Wilson	1080	641		Lot 16 Colonial Ave. Belk "V" "Riverside" D'ville Tp.
"	"	AIKIA Ann Leona Smith Moore			" "	1080	641		
"	"	Ann Leona							
36646 June 7, 1978	"	Califton S. Leona S.			Myra S. M. Wilson	1080	640		Sec. I Paris Mt. Tp. Lot 1 Fenwick Ln. "Fenwick Hgts."

DIRECT or GRANTOR Index to Deeds — Greenville County, S. C.

REG. U. S. PAT. OFFICE *Chas McCatt* County Indexes Since 1888
An Identifying Trade Mark

Open at Proper Tab according to First Letter or Letters of Name and refer to Buff Sub-Index sheet for page reference.

COTT FAMILY NAME INDEX No. 75 © 1949
MADE BY THE COTT INDEX COMPANY, COLUMBUS, OHIO
SOLD BY WALKER, EVANS & COGSWELL CO., CHARLESTON, S.C.

(F)

FILE NUMBER	DATE OF RECORD	GRANTORS FAMILY NAMES	GIVEN NAMES ABCDEFGHIJ	GIVEN NAMES JKLMNO	GIVEN NAMES PQRSTUVWXYZ	GRANTEES	BOOK	PAGE	No. of Acres	BRIEF DESCRIPTION, LOCATION, ETC. (Not Warranted)
36939	June 8, 1978	Moore	C. D.	+ Leona D.		Shirley Grace Wilson	1080	758		Bond for Title Satisfied & cancelled - Lot 16 Colonial Ave. Bk. V. For orig. see Deed Bk. 1068 Pg. 631.
"	"	"	"	"	"	"	1080	758		
"	"	"	"	"	"	"	1080	758		
37819	June 16, 1978	"	Geoffrey	+	Pamela J.	R Kent Maxman, et al	1081	388		Lot 348 "Old North East" Section "Valley"
38182	June 20, 1978	"	J. E.			Harvey J. Freeman, et al	1081	546		
38590	June 22, 1978	"			William H. Jr.	Kathy A. Moore	1081	753		Lot 14 Unnamed St. "Poplar Westview Hpts." Lot 72 W. Walkburn St. (Maple Ave.)
2152	July 20, 1978	"	<i>cancelled</i> Dannie S. Lankersley VEMC	6-19-79 et al # 26553		S. C. National Bank of	1083	564		
"	"	"				et al	"	"		Real Prop. Agree.
"	"	"		Jo Lena		"	1083	564		
2541	July 25, 1978	"	J. E.			Harvey J. Freeman, et al	1083	746		Corrective Deed - Lot 14 Poplar Valley. For orig. see Deed Bk. 1081 Pg. 546
"	"	"	"	"		"	1083	746		
3965	Aug. 7, 1978	Moore			Jill D. + Paul D.	Joseph L. Clark et al	1084	732		Place Lot 16 Providence Court Stratton Lane "Crescent Hill"
5619	Aug. 21, 1978	Moore	Carston R.			James H. Toney, Jr. et al	1085	777		
7092	Sept. 1, 1978	Moore			Judith S.	United States of America	1086	585		Lot 103 Inter. Westwood Dr. + Maple
8293	Sept. 13, 1978	Moore			Linda B.	Roger D. Moore	1087	276		
8502	Sept. 15, 1978	Moore	Claude S. + Nancy C.			<i>cancelled</i> 4-13-79 # R9806 Lot 65-685 First National Bank of S.C.	1087	958		Int. Lot 10 Sec. B real estate Agree. not to convey or encumber Pleasant Valley
9065	Sept. 20, 1978	Moore	by Frank P. McDonah, Jr., Master		Bessie L. + Robert L.	Administrator of Veterans' Affairs	1088	247		

DIRECT or GRANTOR Index to Deeds — Greenville County, S. C.

(F) REG. U. S. PAT. OFFICE *Chas McCorkle* County Indexes Since 1888 An Identifying Trade Mark

Open at Proper Tab according to First Letter or Letters of Name and refer to Buff Sub-Index sheet for page reference.

COTT FAMILY NAME INDEX No. 75 © 1949
MADE BY THE COTT INDEX COMPANY, COLUMBUS, OHIO
SOLD BY WALKER, EVANS & COGSWELL CO., CHARLESTON, S.C.

FILE NUMBER DATE OF RECORD	GRANTORS FAMILY NAMES	GIVEN NAMES ABCDEFGH	GIVEN NAMES IJKLMNO	GIVEN NAMES PQRSTUWXYZ	GRANTEES	BOOK	PAGE	No. of Acres	BRIEF DESCRIPTION, LOCATION, ETC. (Not Warranted)
10677 Oct. 4, 1978	Moore			Nancy O. Thomas A.	Bobby Dean Triplett, Jr. et al	1089	213		Ests. "Sec. II Lot 276 Del Norte Ln." Del Norte
11078 Oct. 6, 1978	"			Martha F.	James W. Wright, et al	1089	433		Ests. "Sec. B Lot 269 Wembley Rd." Hower
12026 Oct. 16, 1978	"	Clinta P.	+	Thomas R.	David R. Hoffman, et al	1090	5		"Arundales Est. sec. II" Lot 32 Cor. Bryan Rd. + Crafton St.
13954 Nov. 3, 1978	"			Thomas J.	Tommy R. Hammond et al	1091	190		Lot 11 Alhambra Blvd. (Dr.) + Danhart St. "Marydale" Gantt Tp.
"	"			R. Sarah Jean	" "	1091	190		
15349 Nov. 16, 1978	"			Royan H.	Mauldin Callenision Associates a sub. Bts.	1092	91		Easement
17481 Dec. 8, 1978	"	Ausel L., et al			Bruce W. Clarke	1093	430		Lot 65 Sunset Hills
"	"	K. Geraldine, et al			" "	1093	430		
18164 Dec. 15, 1978	"			Robert L.	T. Walter Brasher et al	1093	781		Indiv Tracts
18535 Dec. 19, 1978	Moore			James E., Jr.	Greenville County	1093	998		Right-of-Way Dedication
18562 Dec. 19, 1978	Moore			J. B.	Percy D. Seward	1094	25		Lot 28 Oscar St. Hill's Tp.
21221 Jan. 18, 1979	Moore	New KIA Mary Ann W. Moore Halcombe		Mary Ann W.	Earl H. Hamilton, et al	1095	565		Lot 13 Chestain Dr. "Maple Acres"
23164 Feb. 8, 1979	Moore			James P., Jr.	James P. Moore, Sr.	1096	682		Lot 11 Fairmont Ave. Hills No. I "
23326 Feb. 12, 1979	Moore	Carlton R.			Bobby E. Bowen, et al	1096	768		Lot 17 Kethers St. "Chestnut
24244 Feb. 22, 1979	Moore			Ernie K.	Sarah Jane Moore	1097	263		Lot 10 Durham St.
"	"			Betty J.	" " "	1097	263		

DIRECT or GRANTOR Index to Deeds — Greenville County, S. C.

Open at Proper Tab according to First Letter or Letters of Name and refer to Buff Sub-Index sheet for page reference.

KEYS PRINTING CO., GREENVILLE, S. C.

4
(G)

FILE NUMBER DATE OF RECORD	GRANTORS FAMILY NAMES	GIVEN NAMES ABCDEFGHIJ	GIVEN NAMES JKLMNO	GIVEN NAMES PQRSTUWXYZ	GRANTEES	BOOK	PAGE	No. of Acres	BRIEF DESCRIPTION, LOCATION, ETC. (Not Warranted)
24655 Feb. 27, 1979	Moore	Buy Master & Trust of Mrs. Howan, Jr. (Minor) Dawn (Minor)			R. J. Roach	1097	485		Village "Pelham Butler Tp. Lot 10 County Rd. "Pelham Mills "Caravelle"
25820 Mar. 9, 1979	"	Buffie Lynn + Melissa			Ray S. Dennis J. Santlamme et al	1098	63		Lot 2 M ^e Gilhenny Rd. Hills Tp. Blk A
26298 Mar. 14, 1979	"				Robert L. Carl L. Rosselli, Jr. et al	1098	429		Lot 6 Deborah Lane "Lakewood"
26653 Mar. 19, 1979	"		James P.		Ray Billy Scruggs, Jr. et al Devel Authority	1098	685		Lot 11 Fairmont Ave. "Brookforest"
27291 Mar. 23, 1979	"				Pearlie D. Western Carolina Regional	1099	188		Right-of-Way (566.2-1-1) see Deed Bks. 293-217 + 256-360
29073 Apr. 6, 1979	"		James P.		A. B. Howard, et al	1100	69		Renunciation of Deeds - for orig.
29916 Apr. 16, 1979	"	et al Guernsey E.			Walter J. Laskis	1100	569		Lot Wilton St.
" "	"	et al P. Engelnie			" "	1100	569		
30669 Apr. 20, 1979	"	Barbara C. et al			Henry J. Whitfield et al	1100	975		Park Mt. Tp. Lot 101 Marion Rd. "Parker Hgts" "Parker Hgts" Birch Tp.
30668 Apr. 20, 1979	"	Barbara C. et al			Roxie Rackley	1100	976		Lot 87 Calhoun Ave. + Richard Ave. "Parker Hgts" Birch Tp.
30667 Apr. 20, 1979	"	Barbara C. et al			Roxie Rackley	1100	977		Lots 77, 78 + 79 Calhoun Ave. "Parker Hgts" Birch Tp.
30666 Apr. 20, 1979	"	Barbara C. et al			Roxie Rackley	1100	978		"Parker Hgts" Blk N. Birch Tp. Lot 4 Edgemont Ave. + Richman St.
30639 Apr. 20, 1979	"	Barbara C. et al			Roxie Rackley	1100	984		4 lots Marion Road "Parker Hgts"
30631 Apr. 20, 1979	"	Barbara C. et al			Roxie Rackley	1100	985		Lot 88 Marion Rd. "Parker Hgts" Green Rd. Sherwood Forest
30724 Apr. 23, 1979	"		Jim T.		Janet M. Fisher	1101	14		Lot 233 Scarlett St. (formerly Forest Blk. H. Hills Tp.)
31415 Apr. 27, 1979	"			Patricia W.	Raha Hunt	1101	381		Lot 5 Brookdale Ave. "Fair Hgts."

DIRECT or GRANTOR Index to Deeds — Greenville County, S. C.

4
(G)

Open at Proper Tab according to First Letter or Letters of Name and refer to Buff Sub-Index sheet for page reference.

KEYS PRINTING CO., GREENVILLE, S. C.

FILE NUMBER DATE OF RECORD	GRANTORS FAMILY NAMES	GIVEN NAMES ABCDEFGHIJ	GIVEN NAMES JKLMNO	GIVEN NAMES PQRSTUVWXYZ	GRANTEES	BOOK	PAGE	No. of Acres	BRIEF DESCRIPTION, LOCATION, ETC. (Not Warranted)
31945 May 2, 1979	Moore	Galyde J.			William E. Thompson	1101	653		Pt. Lot 8 Dempsey St.
832616 May 8, 1979	Moore	F. Beattie			Bailey T. Groome	1101	994	9.63	Acres
32617 May 8, 1979	Moore	F. Beattie			B. T. Groome, et al	1101	995	7.39	Acres
33204 May 14, 1979	Moore		Coler Nancy Earline	III Robert Elijah	Michael R. Bell, et al	1102	411		Sec. II Austin Tp. Lot 133 Sherondale Lane "Westwood"
34331 May 23, 1979	Moore	Gloria D.			Thomas S. Moore	1103	119		Int. 3.18 Acs. Grace Meadow Rd.
34524 May 24, 1979	Moore	Charles J. Dr. et al			Bradford A. Johnson	1103	204		Lot 30 Vista Dr. "Hardy Vale" Sec. II
" "	"	Bobbie R.			"	1103	204		
35116 May 30, 1979	Moore			P. H.	Western Carolina Regional Deeds Authority	1103	556		Blk. 1069 Pg. 569 Assignment. For orig. R/W see Deed
276 July 3, 1979	Moore			Perry	Theodore M. Rogers, et al	1106	18		Lot 5 Ashley Ave. + Whitehall St
1465 July 13, 1979	Moore			Jane Sarah	Timothy W. Revis	1106	668		Lot 10 Durham St.
2539 July 23, 1979	Moore			et al W. A. J.	Peter B. McCormick	1107	464	0.574	Acres. Altamont Rd. + Lake Circle Dr.
" "	"			et al Ruth M.	"	1107	464		
4525 Aug 7, 1979	Moore			Majane H. Thomas S.	Thomas J. McArdle, Jr. et al	1108	158	3.18	Acres. Hill + Meadow Rd.
5859 Aug 17, 1979	Moore	Frankie Haines			Archie W. Haines, et al	1109	592		Trust Agree.
5688 Aug 17, 1979	Moore	Eldena W.		12-2-83 # M.	19733 Lot BK 83-658 Ed. J. S. + J. Hain.	1109	649		Real Prop. Agree.
5866 Aug 17, 1979	Moore	Frankie Haines			Archie W. Haines	1109	630		2 Tracts

DIRECT or GRANTOR Index to Deeds — Greenville County, S. C.

Open at Proper Tab according to First Letter or Letters of Name and refer to Buff Sub-Index sheet for page reference.

(H)

KEYS PRINTING CO., GREENVILLE, S. C.

FILE NUMBER	GRANTORS FAMILY NAMES	GIVEN NAMES ABCDEFGH	GIVEN NAMES IJKLMNO	GIVEN NAMES PQRSTUWXYZ	GRANTEES	BOOK	PAGE	No. of Acres	BRIEF DESCRIPTION, LOCATION, ETC. (Not Warranted)
DATE OF RECORD									
5832 Aug. 17, 1979 6218	Moore			Percy W.	Willard B. Blitch, et al	1109	612		Lot 6 Dellwood Dr. Hats. "See II"
Aug. 21, 1979 7124	"		Katherine W.		Ocran K. Moore or 21.	1109	831		Lot 38 Evening Way "Sunset"
Aug. 29, 1979 7120	"	Frankie Davis, et al			Archie W. Davis	1110	402		Blk. 1109 pg. 630 2 Tracts - 1st Orig. see deed
Aug. 29, 1979 7895	"	(Anne D.) Anne A.	Joseph G.		James R. Gandy, Jr. et al	1110	324		Lot Leach St.
Sept. 5, 1979 8369	"				James Randolph Walker et al	1110	766		Lot 21 Henderson Forest (Cherrydale)
Sept. 10, 1979 8437	"		Jack R.		Collins Music Company, Inc.	1111	110		Share (Siville Dev. Corp.) Certificate of incorporation Aerial
Sept. 11, 1979 10909	"			Richard G. et al	Secretary of State	1111	201		Lot 191 Meadows Ave. "Augusta"
Oct. 1, 1979 12712	"		Jimmie A.		Bobby Ingle, et al	1112	644		9 Lots Blk. 6 Fairmont Ave. Also Lots 75 + 81 "Pt. E. of Brookforest" Also Lot Whitbrook Ln.
Oct. 16, 1979 " "	"		James P. et al		Hathaway Company, Inc.	1113	649		Lots 5, 6, 7 + 8 Blk 6 "Brookforest"
" "	"		Otis P. et al		" " "	1113	649		
Oct. 16, 1979 " "	"		James P. et al		Hathaway Company, Inc.	1113	654		
" "	"		Otis P. et al		" " "	1113	654		
Oct. 16, 1979 " "	"		James P. et al		Hathaway Company, Inc.	1113	653		Tracts A + B "Brookforest"
" "	"		Otis P. et al		" " "	1113	653		
Oct. 16, 1979 " "	"		James P. et al		Hathaway Company, Inc.	1113	651		Lots 77, 78 + 79 "Pt. E. of Brookforest"
" "	"		Otis P. et al		" " "	1113	651		Also Lots 87 + 88 "E. of Brookforest" Also Lot

DIRECT or GRANTOR Index to Deeds — Greenville County, S. C.

(H)

Open at Proper Tab according to First Letter or Letters of Name and refer to Buff Sub-Index sheet for page reference.

KEYS PRINTING CO., GREENVILLE, S. C.

FILE NUMBER DATE OF RECORD	GRANTORS FAMILY NAMES	GIVEN NAMES ABCDEFGHIJ	GIVEN NAMES JKLMNO	GIVEN NAMES PQRSTUVWXYZ	GRANTEES	BOOK	PAGE	No. of Acres	BRIEF DESCRIPTION, LOCATION, ETC. (Not Warranted)
12989 Oct. 18, 1979	Moore	Griffith Essie			Margaret M. Nichols	1113	799	2.591	Acres Beech Springs Rd. "Poinsettia" Simpsonville
13473 Oct. 22, 1979	"	Harry David Jr. Ann S. Indenberg		Shelley Jean 7-13-92	Colvin B. Ferguson, et al 43442 S.F.B.C. 1932-1930	1113	997		Lot 91 "Poinsettia Estn." Dec. III
14159 Oct. 26, 1979	"	Hazel et al			Fid. Fid. S & L. acen.	1114	388		Real Prop. ex. p.
14083 Oct. 26, 1979	"		Otis P.		Vincent W. Herran	1114	335		Unit 5-6 M ^{rs} Daniel Hgt. Horiz. Prop. Regame
"	"			Bruce, et al Walter	"	1114	335		
14377 Oct. 29, 1979	"	Leon Donnie	Dusan Marlyn		Sam J. Hill	1114	495		Dec. I Lot 59 Fourth Day St. "Canterbury"
15907 Nov. 9, 1979	"	F. Beattie			Duke Power Co.	1115	400		Right of Way "Sheffield Forest" Dec. II
15895 Nov. 9, 1979	"			Winnie B.	Ray G. Moore	1115	304		Lot 59 Brookridge Dr.
16176 Nov. 13, 1979	"	Formerly Elsie Wilson Elsie Wilson			Daniel R. Carter	1115	526		Lot Hwy. 124
17750 Nov. 29, 1979	"		James E. Jr.		Evelyn R. Moore	1116	478		Power of Attorney Annex
17941 Nov. 29, 1979	"	Formerly Myrtle Dhead Myrtle Dhead			William G. Stuart	1116	574		Lot 30 Darwin Ave. "Hampton"
17942 Nov. 29, 1979	"		John Oliver et al		William G. Stuart	1116	573		Lot 18 Hampton Annex
"	"		Myrtle B.		"	1116	573		
20310 Dec. 21, 1979	"		George Delina		Ray D. Moore	1117	815		Lot Also Lot Hantt Tp.
20311 Dec. 21, 1979	"		George Delina		Ray D. Moore	1117	817		Lot 6 Also 45 Aca. Patrol Rd.
20612 Dec. 28, 1979	"		Kathryn H.	Robert A.	Michael D. Holdren et al	1118	63		Pt. Tract 1 (1-A) Stokel Rd.

DIRECT or GRANTOR Index to Deeds — Greenville County, S. C.

Open at Proper Tab according to First Letter or Letters of Name and refer to Buff Sub-Index sheet for page reference.

KEYS PRINTING CO., GREENVILLE, S. C.

4
(I)

FILE NUMBER DATE OF RECORD	GRANTORS FAMILY NAMES	GIVEN NAMES ABCDEFGH	GIVEN NAMES IJKLMNO	GIVEN NAMES PQRSTUWXYZ	GRANTEES	BOOK	PAGE	No. of Acres	BRIEF DESCRIPTION, LOCATION, ETC. (Not Warranted)
22185 Jan. 16, 1980	Moore			et al Robert L.	Beattie H. Huff	1119	30		Power of Attorney Lot 68 West Ave.
22474 Jan. 21, 1980	"	et al Fred R.			Gustia S. Burton, et al	1119	328		
" "	"	et al Carol S.			" " "	1119	328		
23764 Feb. 4, 1980	"				Ordona Realty Co. Inc.	1120	47		Tr. Lot 6 Strathmore St. Sville
24434 Feb. 12, 1980	"			Lettie B.	Blue Ridge Electric Log. Inc.	1120	464		Right of way Easement
24434 Feb. 12, 1980	"			Lettie B. et al	Blue Ridge Electric Log. Inc.	1120	466		Right of way Easement
" "	"			J. P. et al	" " "	1120	466		
24733 Feb. 15, 1980	"			Harry S.	Linda L. Moore	1120	598		Pine Brook Forest Sec. I Int. Pt. lot 83 Rosewood Dr.
25097 Feb. 19, 1980	"			Ethel Austin	+ Public Transportation S. C. Dept. of Highways	1120	777		Release
25985 Feb. 28, 1980	"			Alfred P. et al	E. Hays Reynolds, III et al	1121	256		Lot 15 McPherson Lane
" "	"			Ann M. et al	" " " "	1121	256		
27089 Mar. 12, 1980	"			H. Jennings, Jr. + Susan D.	Rebecca W. Haengig	1121	976		Lot 4 W. Prentiss Ave. Bell E
28915 Mar. 31, 1980	"			et al Margaret	James B. Moore	1123	89		1 acre Green Hwy. Bates Tr.
30532 Apr. 16, 1980	"			Jr. Kennedy L. + Penny L.	Elmer W. Jessen et al	1123	999		Pt. lots 9+10 Bell Dr. Sville
30675 Apr. 17, 1980	"			Clarence D.	Doris M. Hoppis	1124	190		Int. 9.09 acs Fairview Tr.
30676 Apr. 17, 1980	"			Clarence D.	Doris M. Hoppis	1124	191		Int. 5.32 acres

DIRECT or GRANTOR Index to Deeds — Greenville County, S. C.

(I)

Open at Proper Tab according to First Letter or Letters of Name and refer to Buff Sub-Index sheet for page reference.

KEYS PRINTING CO., GREENVILLE, S. C.

FILE NUMBER DATE OF RECORD	GRANTORS FAMILY NAMES	GIVEN NAMES ABCDEFGH	GIVEN NAMES IJKLMNO	GIVEN NAMES PQRSTUVWXYZ	GRANTEES	BOOK	PAGE	No. of Acres	BRIEF DESCRIPTION, LOCATION, ETC. (Not Warranted)
30678 Apr. 17, 1980	Moore	Allie G.			Doris M. Hoppia	1124	188	10.1	Ac. Standing Springs Rd.
30677 Apr. 17, 1980	"	Allie G.			Clarence D. Moore	1124	189	23.2	Ac. Standing Springs Rd. Hill Ests.
31151 Apr. 22, 1980	"	Donald S. & Judy E.			John H. Van Dordis	1124	428		Lot 12 Mt. Brook Trail "Holly Regime
31697 Apr. 29, 1980	"		James N.		H. S. Butler, et al <small>Communs</small>	1124	762		Unit 9-M Town Park of Holly Prop
33804 May 21, 1980	"			Richard C.	Simpsonville Chamber of	1126	183		Certificate of Incorporation
34060 May 23, 1980	"			Richard L.	G. Freelen Jender et al	1126	314		Lot 16 Paris View Dr. "Druid Hills" Sec. III
35849 June 16, 1980	"	Huntyce E.	Mark M., Jr.		Lorene H. Davis	1127	529		Lot 281 Del Norte Ln "Del Norte"
36154 June 19, 1980	"		Martha E.		Harold L. Moore et al	1127	805		Power of attorney Bk S. Culston St.
733 July 10, 1980	"		Mary E.		Robert W. Young, et al	1128	943		Bond for Title - pt. lots 5 & 6 Confederate Co. Shippard Forest Sec 2
1253 July 15, 1980	"			Roy C.	John F. Hansley, et al	1129	248		Lot 59 Brookridge Sec 4 Dr. "Pelham Woods" Sec. 5
2060 July 23, 1980	"	(Annaly Elaine B. Jernigan)	Elaine B. Jernigan		Eugene B. Johnston et al	1129	704		Lot 51 Cr. Wash Hills Dr. + Ravine
2238 July 24, 1980	"		J. B.	<small>Cancelled Donnie S. Lankersley 1980</small>	U. S. District Court # 1279	1129	789		agrec. affecting Real Estate - Security for bail bond for Willie Erskine Johnson.
" " " "	"		"	<small>Cancelled Donnie S. Lankersley 1980</small>	" " "	1129	789		
2851 July 31, 1980	"		Marilyn C.		Robert J. Kenney et al	1130	140		Lot (103) Church St. Sville
2850 July 31, 1980	"		Karen C. & Richard C.		Marilyn C. Moore	1130	141		Lot 40 Pinsettia Sec. I Sville
3150 Aug 4, 1980	Moore's	a Division of Evans Products			County of Greenville	1130	441		Storm water Detention agreement

DIRECT or GRANTOR Index to Deeds — Greenville County, S. C.

Open at Proper Tab according to First Letter or Letters of Name and refer to Buff Sub-Index sheet for page reference.

(J)

KEYS PRINTING CO., GREENVILLE, S. C.

FILE NUMBER DATE OF RECORD	GRANTORS FAMILY NAMES	GIVEN NAMES ABCDEFGHIJ	GIVEN NAMES JKLMNO	GIVEN NAMES PQRSTUVWXYZ	GRANTEES	BOOK	PAGE	No. of Acres	BRIEF DESCRIPTION, LOCATION, ETC. (Not Warranted)
3184 Aug. 4, 1980	Moore				Hugh Millard ^{Jr. et al} McCall	1130	389		Piedmont Lot 13 "Piedmont Mfg. Co. Sec 4"
3750 Aug. 8, 1980	"				Robert B. Moore	1130	713		Land Contract 1/2 acre Bladys Dr.
" "	"				" " "	1130	713		
3832 Aug. 9, 1980	"				Richard C. Hubert E. Yarbrough ^{III}	1130	757		
4733 Aug. 18, 1980	"	Harley et al			Lester H. Elkins et al	1131	366		Lot 13 Legend Blvd "Sherwood Forest"
" "	"	Bernice S. et al			" " " "	1131	366		
4950 Aug. 19, 1980	"	Beulah Kate			^{Sever Authority} Western Carolina Regional	1131	474		Right of way 484-1-1.1
5753 Aug. 25, 1980	"				^{et al} Pearlie & Carlton E. Griffin, et al	1131	893	1.79	acres Waverport Rd.
5901 Aug. 26, 1980	"				Wilbur A. Vernon David Wade Jr.	1131	977		Lot 8 Farrar Lane "Terrace Ardema"
6169 Aug. 28, 1980	"		Randall Mitchell		Sandra Q. Hawkins	1132	139		East Overbrook Pt. lots 13, 14, 15 Brookside Ave.
7711 Sept. 10, 1980	"			J. B.	Curley Isaiah Glenn	1132	937		Lot 1 Monroe St.
7859 Sept. 11, 1980	"	Elizabeth Grace			^{et al} Mae Belle Esco Fant	1133	110	23.52	Acres. Also .72 Acres. Also 18.17 Acres
9670 Sept. 26, 1980	"			^{et al}	Margaret Kimbrell	1134	304	11/8	^{Spop. Tp.} acres Old Spartanburg Rd. Chick
10380 Oct. 2, 1980	"			^{et al}	William A. Gillespie	1134	690		Lots 11 + 12 Judson Mill Village Plant Sec. 2
11020 Oct. 7, 1980	"	Cretia S.			Kathleen Moore	1135	38		Dist. Lot 291 Abney Mills Brandon
11278 Oct. 9, 1980	"				Mildred D. Rufus A. Marcus F. Moore et al	1135	182	10.92	Acres Oaklawn Tp.

DIRECT or GRANTOR Index to Deeds — Greenville County, S. C.

(J)

☞ Open at Proper Tab according to First Letter or Letters of Name and refer to Buff Sub-Index sheet for page reference.

KEYS PRINTING CO., GREENVILLE, S. C.

FILE NUMBER DATE OF RECORD	GRANTORS FAMILY NAMES	GIVEN NAMES ABCDEFGH	GIVEN NAMES IJKLMNO	GIVEN NAMES PQRSTUVWXYZ	GRANTEES	BOOK	PAGE	No. of Acres	BRIEF DESCRIPTION, LOCATION, ETC. (Not Warranted)
11455 Oct. 10, 1980	Moore		J. B.	& Sylvia W.	William Pyles	1135	264		Lot 7 Cedar Lane Rd. & Monroe St.
12388 Oct. 20, 1980	"	D. W.	& Martha E.	et al	Romona A. Nardwick	1135	822		Lot 19 Longforest Acres
12390 Oct. 20, 1980	"	Gary L.	Jackie R.		Clarence Moore	1135	836		Lot 18-A Club Cr. Drive Lien for orig see Deed Bk. 1129 Pg. 789
12791 Oct. 23, 1980	"		J. B.		United States District Court	1136	66		Satisfaction & Release of Property
13795 Oct. 31, 1980	"		James P.	et al	Nathaway Co. Inc.	1136	546		9 Lots Blk E Fairmont Ave. Also Lots 75 & 81 Mt. B'n. Brookfont Also lot Westbrook Ln. For orig see Deed Bk 1113 Pg. 649 Dev.
"	"		et al		" " "	1136	546		
"	"		Otis P.						
14299 Nov. 6, 1980	"		Mary M.		W. Richard Flinn, et al	1136	855		Lot 9 Chiselm Jr. Parkers Lake Plant Sec. 1
14428 Nov. 7, 1980	"	Eva S.			Donnie Lee Shockley	1136	978		Lot 204 Abney Mills Brandon Real Estate
14559 Nov. 10, 1980	"	12-5-83 # 17980		Cancelled Dannie S. Tankersley RMC	The First National Bank of	1137	79		Agreement not to Convey or Encumber
14658 Nov. 11, 1980	"	Claude D. & Nancy C. Formerly Katherine Floyd Janger		Katherine J. Indiv. attly in fact for Daniel Hunt Janger	Lewis L. Alexander et al	1137	100		Lot 12 Lavinia Ave. Rawley Place
"	"			Katherine Floyd Janger et al	Lewis L. Alexander, et al	1137	100		
15295 Nov. 18, 1980	"	Cantrill		# 3148	Deed Bk 1386 pg 214	1137	517		Declaration of Trust
15295 Nov. 18, 1980	"	Burnice Cantrill		# 3148	Deed Bk 1386 pg 214	1137	520		Declaration of Trust
15295 Nov. 18, 1980	"	Burnice Cantrill		Cancelled Daniel S. Janger RMC	# 3148 Deed Bk 1386 pg 214 1-22-90	1137	523		Declaration of Trust St. G'sille Sp.
15294 Nov. 18, 1980	"	Burnice Cantrill Burnice			Robert Allen Moore et al Trustee Burnice Cantrill Moore	1137	488		Quit Claim Deed, Mt lot Pickens

DIRECT or GRANTOR Index to Deeds — Greenville County, S. C.

Open at Proper Tab according to First Letter or Letters of Name and refer to Buff Sub-Index sheet for page reference.

KEYS PRINTING CO., GREENVILLE, S. C.

(4)
K

FILE NUMBER	DATE OF RECORD	GRANTORS FAMILY NAMES	GIVEN NAMES ABCDEFGH	GIVEN NAMES IJKLMNO	GIVEN NAMES PQRSTUVWXYZ	GRANTEES	BOOK	PAGE	No. of Acres	BRIEF DESCRIPTION, LOCATION, ETC. (Not Warranted)
15294	Nov. 18, 1980	Moore	Centrell Burnice			Trustee Burnice Centrell Moore	1137	490		Lane Rd + Pickens St. Sville Sp. Quit Claims Deed Mt. Lot low Cedar
15294	Nov. 18, 1980	"	Centrell Burnice			Trustee Burnice Centrell Moore	1137	492		Sp. Quit Claim Deed Tr. = 87 acres Cleeland
16221	Nov. 26, 1980	"			Ray L.	Randy L. Pope	1137	985		Lot 156 Pebble Creek Pt. I
16292	Nov. 28, 1980	"	By Frank P. Mcowan, Jr. Master Carolyn L.			Sec. of Housing + Urban Dev.	1138	73		Pt. lot 13 Patton Dr.
18512	Dec. 22, 1980	"	Clarence			J. Ernest Latham	1139	368		'Langley Hgts': Lot 40 Miller Ave. + Edgewood Dr.
19208	Dec. 31, 1980	"			et al Theresa	Line Brook Forest Subd	1140	12		Cov. see Deed Bk. 977 Pg. 767 Estn. of Arch. Comm. Powers for Protection
19208	Dec. 31, 1980	"	et al Harry S.			Line Brook Forest Subd	1140	12		Cov. see Deed Bk. 977 Pg. 767 Estn. of Arch. Comm Powers for Protection
19281	Jan. 2, 1981	"		Smith Leona et al		Jean A. Glue	1140	100		Lee Sts. Pt. Lots 12 + 13 Cor. Patterson +
20152	Jan. 13, 1981	"		now Marilyn M. Messer Marilyn C.		Billy M. Richardson	1140	635		Lot 40 Poinsettia Sec. 1 Sville
21729	Jan. 30, 1981	"		Leona Smith et al		Chaine S. Martin	1141	826		Cancellation of Bond for Title, Pt Lots 12 + 13 Patterson + Lee Sts.
" " "	" " "	"		" " "	" " "	" " "	1141	826		In orig see Deed Bk. 1076 Pg. 194
22771	Feb. 11, 1981	"	Cancelled Donnie S. Embury	4-29-82	24100	Lot BK. 76-1833 Co.				
22941	Feb. 12, 1981	"		Mary M.	P. H.	First-Citizens Bank + Trust	1142	588		Real Prop Agree
22940	Feb. 12, 1981	"		Mary M.		P. H. Moore	1142	641		General Durable Power of Attorney
24669	Feb. 12, 1981	"			P. H.	Mary M. Moore	1142	643		General Durable Power of Attorney
Mar. 3, 1981	"	"	Deane M.		et al William L.	Sec. 2 Jenkins Estate Southwest	1143	614		Waiver of Protective Covenants Restrictions as to lots 38 + 40. In orig see Deed Bk 1055 Pg. 231
" "	" "	"				" " "	1143	614		

DIRECT or GRANTOR Index to Deeds — Greenville County, S. C.

(K)

Open at Proper Tab according to First Letter or Letters of Name and refer to Buff Sub-Index sheet for page reference.

KEYS PRINTING CO., GREENVILLE, S. C.

FILE NUMBER DATE OF RECORD	GRANTORS FAMILY NAMES	GIVEN NAMES ABCDEFGH	GIVEN NAMES IJKLMNO	GIVEN NAMES PQRSTUVWXYZ	GRANTEES	BOOK	PAGE	No. of Acres	BRIEF DESCRIPTION, LOCATION, ETC. (Not Warranted)
25256 Mar. 10, 1981	Moore.			Thomas F.	Judith A. Moore	1143	997		Int lot 70 Eastr Sharon Park Hills
25339 Mar. 10, 1981	"	Formerly Becky L. Smith			Doris B. Langley	1144	10		Int lot 55 High Hill St. Augusta Rd.
26191 Mar. 19, 1981	Moore	Becky L. et al		J. B. et al	U.S. District Court	1144	608	}	Court order # 80-132-8 for Satisfaction & Release of Property Lien - See Deed Bk. 1129 pg. 789
" "	"	"	"	"	"	1144	608		
" "	"	"	"	"	"	"	"		
26323 Mar. 23, 1981	"	Clinta P. +		Thomas R.	Thomas R. Feagin, et al	1144	782		Drone 2p Lot 3 1/2 Belle Terre Acres S.W. 1/4
27559 Apr. 1, 1981	"	N/K/A Kathy Diane P. Medlin		Kathy Diane P. Medlin	Lula Pruitt and Laurison	1145	504		510 Green Lot 18 Buncombe St. N.M. Cannon
27561 Apr. 1, 1981	"			James P. et al	S.C. Dept of Parks, Rec.,	1145	464	}	795.09 Acres Hwy. 276, less 2 Parcels
" "	"			Otis P.	" " " "	1145	464		
28629 Apr. 13, 1981	Moore	(AKA George Moore Jr.) George Junior			Redevelopment Authority Greenville County,	1146	99		
28956 Apr. 15, 1981	Moore			J. P. et al	Herman A. Ridley	1146	338	}	Lot Larosa Lane
" "	"			Leila G.	" " "	1146	338		
30382 Apr. 30, 1981	Moore			Otis P.	Virginia J. Moore	1147	200		Int. lot Augusta St. + Church St.
30381 Apr. 30, 1981	Moore			James P.	Rose M. Moore	1147	201		Int. lot Augusta St. + Church St.
30550 May 1, 1981	Moore			Curtis O. et al	Wanda Sharon McCall	1147	309	}	lot 11 Mayfield Rd. D.X. "Mayfield Estate" For orig see Deed Bk 1046 pg. 7 + BK 710 pg. 32
" "	"			Aleda M.	" " "	1147	309		
30808 May 4, 1981				Joanne T. Robert Lee	Beth L. Timmons	1147	407		Lot 92 Union Bleachery Vill.

DIRECT or GRANTOR Index to Deeds — Greenville County, S. C.

Open at Proper Tab according to First Letter or Letters of Name and refer to Buff Sub-Index sheet for page reference.

KEYS PRINTING CO., GREENVILLE, S. C.

(L)

FILE NUMBER DATE OF RECORD	GRANTORS FAMILY NAMES	GIVEN NAMES ABCDEFGHIH	GIVEN NAMES IJKLMNOP	GIVEN NAMES PQRSTUVWXYZ	GRANTEES	BOOK	PAGE	No. of Acres	BRIEF DESCRIPTION, LOCATION, ETC. (Not Warranted)
31002 May 6, 1981	Moore	F. Beattie			Richard Steven Moore	1147	566	3.16	Acres Moore Rd. less portion
31001 May 6, 1981	"	F. Beattie			Stanley Jones Moore an E. E. Magnay Corp.	1147	567	3.45	Acres less portion Moore Rd.
31913 May 15, 1981	"	E. Jan			The Father's House Church	1148	148	1.31	acres Augusta Rd.
32396 May 20, 1981	"		(QBA Gails Cafe + Truck Stop) N. L., Felix, et al		Collins Music Co. Inc. Recreation + Tourism	1148	461		Coin Machine Agree.
32519 May 22, 1981	"			Stis P.	S.C. Department of Parks, Recreation + Tourism	1148	575		2 Tracts
32518 May 22, 1981	"			James P.	S.C. Department of Parks,	1148	577		2 Tracts
32731 May 26, 1981	"			J. B.	Willie Roy Ely	1148	798		Visita Chick Leg. Sp. Lot 16 Old Indian Trail "Holly ville
32803 May 26, 1981	"			(S/A Philip E. Jr.) Philip E. Jr.	Angela E. Moore	1148	815		Int. lot 755 Westwood Sec. II
33044 May 29, 1981	"	Harry Lee			Elizabeth D. Moore	1149	43		Power of Attorney "Riverside"
33240 June 1, 1981	"			Karen M. Coleman Karen E.	Harry E. Jay, Jr. et al	1149	57		Lot 21 Yellowstone Dr. Glenn Gardens
33551 June 3, 1981	"	Harry Lee			Elizabeth D. Moore	1149	210		Lot 117 Shrewwood Dr. Brook
34692 June 15, 1981	"			Marvin Walker	Sue Moore Robertson	1149	989		General Power of Attorney
34817 June 16, 1981	"	Deborah J.		Ronald L.	Southern Bank + Trust Co.	1150	53		Real Prop. Agree
35102 June 18, 1981	"	"		et al	Betty J. Girardeau	1150	228		Lot 6 Neely St.
"	"	"		et al Evangeline P.	" " "	1150	228		

(over)

DIRECT or GRANTOR Index to Deeds — Greenville County, S. C.

(L)

Open at Proper Tab according to First Letter or Letters of Name and refer to Buff Sub-Index sheet for page reference.

KEYS PRINTING CO., GREENVILLE, S. C.

FILE NUMBER DATE OF RECORD	GRANTORS FAMILY NAMES	GIVEN NAMES ABCDEFGHIJ	GIVEN NAMES JKLMNO	GIVEN NAMES PQRSTUVWXYZ	GRANTEES	BOOK	PAGE	No. of Acres	BRIEF DESCRIPTION, LOCATION, ETC. (Not Warranted)
35265 June 19, 1981	Moore	Betty D.			Robert O. Newell	1150	332		Limited Power of attorney Mauldin
35264 June 19, 1981	"	Betty D. <i>(By atty in fact Robert O. Newell)</i>	+	Russell G. Turner	L. Wilkerson, et al a S.C. Corp.	1150	331		Lot 80 Sycamore Dr. "Eastdale Dr." Creek Map. 2 Sec. 2
36153 June 29, 1981	"	Ethel Austin	+	Virginia B.	John Cothran Co. Inc. et al	1150	905	0.18	Acres Baring Spgs. Rd. Sugar Saw Sawci
821 July 9, 1981	"			Larry E.	Kaye J. Moore	1151	433		Int. Lot 5 + pt lot 6 Rogon Ave. Saw Sawci
819 July 9, 1981	"			Kaye J.	Everette Buford Hammell	1151	434		Lot 5 + pt. lot 6 Rogon Ave.
917 July 10, 1981	"	G. E. et al			Betty J. Girardeau	1151	520		Lot 6 + Pt. 7 Neely St. See Deed BK. 1150 pg. 228
"	"	Evangeline P. et al			" " " a.b.c. corp. et al	1151	520		Correction Deed
1988 July 23, 1981	"	Ethel Austin			John C. Cothran Co. Inc.	1152	266	0.18	pp. 806 Acres - for Orig. see deed BK. 1150
2100 July 24, 1981	"			Ira W. et al	Duke Power Co.	1152	372		Right of Way
2596 July 29, 1981	"			Martha	Roger Lee Sexton Jr. et al	1152	578		Lot 9 Second Ave. Park Place Bk L
2986 July 31, 1981	"			Juliet A.	Christopher C. Pearce, III Trustee	1152	851		Lot 12 Boxwood Lane
3209 Aug. 4, 1981	"			Leona Smith	Charles Fred Burns,	1152	999		Lot 16 Colonial Ave. Riverside
4639 Aug 20, 1981	"	Charles H.			City of Greenville	1153	825		Easement 265-7-12
4875 Aug. 24, 1981	"			Robert F. et al	_____	1153	941		Protective Covenants for Tracts on Bennett's Bldg. + Anderson Ridge Rd
"	"			Thomas	_____	1153	941		Pt 5 Hill

DIRECT or GRANTOR Index to Real Estate Deeds -- Greenville County, S. C.

Open at Proper Tab according to First Letter or Letters of Name and refer to Buff Sub-Index sheet for page reference.

(M)

KAYS PRINTING CO., GREENVILLE, S. C.

FILE NUMBER	DATE OF RECORD	GRANTORS FAMILY NAMES	GIVEN NAMES ABCDEFGH	GIVEN NAMES IJKLMNO	GIVEN NAMES PQRSTU VWXYZ	GRANTEES	BOOK	PAGE	NO. OF ACRES	BRIEF DESCRIPTION, LOCATION, ETC. (NOT WARRANTED)
4874	Aug. 24, 1981	Moore			etal	Robert F. Newhouse Enterprises, Inc.	1153	944		Bond for Title D. 938 Acres Anderson Ridge Rd.
"	"	"			etal	Thomas	1153	944		
5784	Sept 1, 1981	"	C. Wayne	etal		Jerry Lee Broome	1154	460		Pt. lot 48 Afton ave. Alta Vista
"	"	"	Elise S.	etal		" " "	1154	460		
5978	Sept 3, 1981	"	Dorothy			Martin C. Cheatham	1154	577		General Power of attorney Rd. Club Spgs. Twp. Mt. 8.43 Acc. Grand Branchy Creek
5932	Sept 3, 1981	"	Elizabeth			Robert Warren Stephens	1154	542		
7329	Sept 21, 1981	"	Howard C.	etal		Heathwood	1155	420		Restrictions
"	"	"	Ann F.	etal		" "	1155	420		
8412	Oct. 2, 1981	"				Rebecca L. Steven C. Moore	1156	148		Int Lot 46 Coral Ridge Crest Sec. I Mt. lot 31 Langewood Dr. Oak
8724	Oct 6, 1981	"				David William Betty L. Moore	1156	328		
9104	Oct 9, 1981	"				Mary M. P. H. Williams & George Hunter, et al	1156	533	1/4	acre McCall St.
9129	Oct. 9, 1981	"	David Wesley			James A. Donald Works, City of Greenville	1156	579	1.37	Acc. Cobb Rd. Dunklin Tp.
9247	Oct. 12, 1981	"				James P. et al Commissioners of Public	1156	625		water lines, mains, valves etc Rainbow Dr. & Bayne Cir.
"	"	"				Otis P. et al " " " "	1156	625		
10257	Oct. 23, 1981	"				Lee Glenn Myra J. More	1157	250		Power of attorney Reg.
12259	Nov. 18, 1981	"	Harry David, Jr.			Shelby Jean Robert T. Williams, et al	1158	503		Unit 24 Troutwood Horiz Prop.

DIRECT or GRANTOR Index to Real Estate Deeds -- Greenville County, S. C.

(M)

Open at Proper Tab according to First Letter or Letters of Name and refer to Buff Sub-Index sheet for page reference.

STYS PRINTING CO., GREENVILLE, S. C.

FILE NUMBER DATE OF RECORD	GRANTORS FAMILY NAMES	GIVEN NAMES ABCDEFGHIJ	GIVEN NAMES JKLMNOPQ	GIVEN NAMES RSTUVWXYZ	GRANTEES	BOOK	PAGE	NO. OF ACRES	BRIEF DESCRIPTION, LOCATION, ETC. (NOT WARRANTED)
12434 Nov. 20, 1981	Moore		Judith A		^{Sec.} Sec. of Housing & Urban	1158	616		Lot 79 Extra. Sharon Park Rd. Grove Tp.
14705 Dec. 23, 1981	"		Katherine J		Anthony C. Moore	1159	894		Int. Tract 6 = 45.48 acres Augusta St.
14706 Dec. 23, 1981	"	Anthony C.			Katherine J. Moore	1159	896		Int. lot 8 also pt. lot 7 Sevier
15101 Dec. 30, 1981	"		James P.		James P. Moore Jr.	1160	232		Int. 130 acres Cleveland Tp.
15100 Dec. 30, 1981	"		James P.		James P. Moore Jr.	1160	233		Int. 130 acres Cleveland Tp.
15131 Dec. 31, 1981	"		Mary Ann Sloan et al		Steven S. Killian	1160	318	2.07	Acres
17092 Jan. 29, 1982	"	Libert J. et al			Sarah W. Bruin	1161	649		Lot 34 Park Hill
16976 Jan. 29, 1982	"	By master Frank P. Mcowan Jr. Paula, a minor			Robert W. Stephens, Jr.	1161	601		Chick Spgs. Tp. Int. 8.43 acres Bausky Creek Rd.
19279 Feb. 26, 1982	"	Clyde T.			Wilma G. Moore	1163	25		Klynghaven Court Paris Mt. Tp. Int. Lot 7 Glenmore Drive
20315 Mar. 11, 1982	"		Katherine W		Ocran K. Moore	1163	703		Special Power of attorney
20316 Mar. 11, 1982	"		Ocran K.		Katherine W. Moore	1163	708		Special Power of attorney
20992 Mar. 19, 1982	"		Jule, et al		James Moore	1164	139		pt. lots 12, 13 & 14 Gordon St. Judson Mills Village # 2
" "	"		Maude, et al		" "	1164	139		
21131 Mar. 23, 1982	"		Martha J.		Dennis W. Moore	1164	218		Lot 4 Brist Circle
22108 Apr. 2, 1982	"		Rhonda G. et al		Cheryl McTeely Garrett	1164	859	4.74	"Hiawatha" acs = In. 10 Pale Moon Dr.

DIRECT or GRANTOR Index to Deeds — Greenville County, S. C.

(N)

Open at Proper Tab according to First Letter or Letters of Name and refer to Buff Sub-Index sheet for page reference.

KEYS PRINTING CO., GREENVILLE, S. C.

FILE NUMBER DATE OF RECORD	GRANTORS FAMILY NAMES	GIVEN NAMES ABCDEFGH	GIVEN NAMES IJKLMNO	GIVEN NAMES PQRSTUVWXYZ	GRANTEES	BOOK	PAGE	No. of Acres	BRIEF DESCRIPTION, LOCATION, ETC. (Not Warranted)
22202 Apr. 5, 1982	Moore				Stephen K. Holliday, et al	1164	933		Lot 12 Dempsey St.
22334 Apr. 5, 1982	"	David L.	James L.	et al	Dewey Hunter, et al	1164	991		Lot Beatrice St.
"	"	Fern S.		et al	" " " "	1164	991		
22333 Apr. 5, 1982	"	Henry Foul	+	Walter J. Jr.	Dewey Hunter, et al	1164	994		Lot Beatrice St.
"	"	Charles R.		et al	" " " "	1164	994		
22707 Apr. 9, 1982	"	Annylu M.			Wilbur B. Moore, Jr.	1165	191		General Power of Attorney
23066 Apr. 15, 1982	"		Mary M.		Joseph C. Moore et al	1165	410		Lake Hgt. Sec. H Lot 9 Ashford Ave. Stone
27239 June 4, 1982	"	Aletha S.	Gay B.		Jesse V. Whitmire	1168	101	1.23	Acres Bates Tp.
28902 June 24, 1982	"	Deborah J.			Ronald L. moss	1169	148		Dr. Verdin Eats 2 Reamed R/w Dist. lot 77 + pt. lot 76 Blakely Monaghan Mills, Sec. 3
29112 June 28, 1982	"			Ruby Stokes et al	Keith D. McCullough et al	1169	303		Lot 2 (#30) Norwood St. (Ave) Victor
29372 June 30, 1982	"		James Emerson		James M. King et al	1169	444		Lot 5 Patterson St.
363 July 6, 1982	"		AKA Lettie Mae S. Bryant		Douglas W. Cox	1169	720	1.52	Acres
3674 Aug 13, 1982	"		Lettie Mae S. Bryant		Donno Redding et al	1172	125		Village" Lot 97 Appalosa Dr. Mustang Mills Mill
5869 Aug 16, 1982	"	David Joseph		James F. Jr.	Bobby Ray Moore	1172	286		Lot 2 (316 Fremont St) Village
4544 Aug 24, 1982	"	Gail Nelson	Messer		Bryan Keith Messer et al	1172	608	1.64	Ac. Hwy 296 Butler Tp. Bellingham Sec. II
4954 Aug 27, 1982	"	D. Wayne	+	Patricia E.	Thomas Scott Phillips et al	1172	958		Lot 65 Beaverdell Court

DIRECT or GRANTOR Index to Deeds — Greenville County, S. C.

(N)

Open at Proper Tab according to First Letter or Letters of Name and refer to Buff Sub-Index sheet for page reference.

KEYS PRINTING CO., GREENVILLE, S. C.

FILE NUMBER DATE OF RECORD	GRANTORS FAMILY NAMES	GIVEN NAMES ABCDEFGH	GIVEN NAMES IJKLMNO	GIVEN NAMES PQRSTUVWXYZ	GRANTEES	BOOK	PAGE	No. of Acres	BRIEF DESCRIPTION, LOCATION, ETC. (Not Warranted)
5202 Aug 31, 1982	Moore	Betty M.	+	William A.	Peter T. Salvatore, ^{ital}	1173	101		Lot 181 Pebble Creek Phase I
5241 Aug 31, 1982	"			Katie Smith ^{ital}	Annie Jean Cobb	1173	133		Lot 20 Chicora Ave. Creek Sec. I, Map. 2
5374 Sept. 1, 1982	"			Judy Ann H. ^{ital}	Vincent E. Pard, ^{ital}	1173	204		Lot 189 Oak Ridge Ct. Sugar
5488 Sept 2, 1982	"			John Oliver ^{ital}	Glen Shead, ^{ital}	1173	275		Life Estate Reserved Lot 87 Alice Farr Dr. "Western Hills"
"	"			Myrtle V. ^{ital}	" " " "	1173	275		
6202 Sep. 13, 1982	"			Wylene Eula	Edith Whitonie Parker	1173	674		Power of attorney
6718 Sept. 17, 1982	"	Ann	+	Jerry D.	Robert H. McWhister, Jr. ^{ital}	1174	47		Lot 9 Echols Dr.
6827 Sept. 17, 1982	"				Samuel A. The Town of Simpsonville	1174	178		Int Lot E. Curtis St. Simpsonville
6827 Sept. 17, 1982	"				Reynolds R. The Town of Simpsonville	1174	179		Int Lot E. Curtis St. Simpsonville
9871 Oct. 23, 1982	"	Harley ^{ital}			Jack D. Gresham, ^{ital}	1176	79		0.27 acs. + 1.47 acs. Standing Spr. Rd.
"	"	Bernice S. ^{ital}			" " " "	1176	79		
12906 Nov. 29, 1982	"			Jerry E. + Patricia A.	Faye C. Galloway	1177	942		Glenda L. "Hudson Forest" Lot 34 Cr. Dahlglum Ave. + Austin Tp.
14799 Dec. 17, 1982	"			J. B.	Lucille Grizzle	1179	160		Lot 57 Hickory Lane Eastdale Austin Tp.
14801 Dec. 17, 1982	"			J. B.	Lucille Grizzle	1179	161		Lot 56 Central Ave Eastdale
15303 Dec. 23, 1982	"	Fred R. ^{ital}			John A. Riddle, ^{ital}	1179	430		Lot 22 Fourth Ave. & Sixth St. Judson Mills Village Sec. 2
"	"	Carol S. ^{ital}			" " " "	1179	430		

DIRECT or GRANTOR Index to Deeds — Greenville County, S. C.

Open at Proper Tab according to First Letter or Letters of Name and refer to Buff Sub-Index sheet for page reference.

KEYS PRINTING CO., GREENVILLE, S. C.

(0)

FILE NUMBER DATE OF RECORD	GRANTORS FAMILY NAMES	GIVEN NAMES ABCDEFGHIJ	GIVEN NAMES KLMNOP	GIVEN NAMES QRSTUVWXYZ	GRANTEES	BOOK	PAGE	No. of Acres	BRIEF DESCRIPTION, LOCATION, ETC. (Not Warranted)
15512 Dec. 27 1982	Moore	Formerly Margaret H. Dolan		Margaret H. Dolan	Macon A. Clark, et al	1179	665		M ^e Swain Gardens Lot 125 Beaufort St. Sec. 2
20199 Feb. 15 1983	"	Anne G.			Wilbur A. Moore, Jr.	1182	627		General Power of Attorney
20198 Feb. 15 1983	"			Wilbur A. J.	Anne G. Moore	1182	631		General Power of Attorney
21397 Feb. 28 1983	"	Ex. of Estate of W.A. Moore		W.A. et al	Riversdale	1183	301		see deed Bk. 58 ² pg. 93 Protective Covenants - for orig.
21860 Mar. 3 1983	"	Catherine J.			Billy R. Chandler	1183	576		Lot 104 Holmes Dr.
24766 Mar. 30 1983	"			Robert F. et al	Matrix Co. a.s.c. Gen. Pts.	1185	248		Lot 12 Asheton Butler Tp
24909 Mar. 31 1983	"			Jack R.	Stephen T. Kiser	1185	304	5	acres S.C. Hwy 14
25917 Apr. 7 1983	"			Wanda Lou et al	James R. Wardlaw	1185	977		St. Victor - Monaghan Mills Lot 91 Ravenel St. + Haynesworth
26962 Apr. 18 1983	"	Clyde J. + Irene G.			Douglas R. Bishop, et al	1186	510		Ext. "youn" Lot 12 Welcome Rd.
28139 Apr. 27 1983	"			Robert Houston et al	J. Ralph Hinton	1187	174		Lot 272 (#14) Draper St. Abney Mills Brandon Plant Sec. 2
"	"			Raymond C. et al	" " "	1187	174		
30255 May 16 1983	"			Ralph L. et al	Duwan G. Moore	1188	270		Rd Gray Fox Run, Sec 2 cont lot 146 Cov. Crowndale Ct + Strang
30908 May 20 1983	"			Pearline G. et al	John D. Griffin	1188	594		Int. 1.28 Acres
31615 May 26 1983	"			Robert L. et al	Paul Wayne Eubank	1188	915		Lewis St. Gville G. Lot 53 Owens street and +
31942 May 30 1983	"	Barbara Jones			Robin W. Moore	1189	89		Mayfield cont Lot 75 Holly Springs Sec 2

(Over)

DIRECT or GRANTOR Index to Deeds - Greenville County, S. C.

(0)

Open at Proper Tab according to First Letter or Letters of Name and refer to Buff Sub-Index sheet for page reference.

KEYS PRINTING CO., GREENVILLE, S. C.

FILE NUMBER DATE OF RECORD	GRANTORS FAMILY NAMES	GIVEN NAMES ABCDEFGHIJ	GIVEN NAMES JKLMNO	GIVEN NAMES PQRSTUVWXYZ	GRANTEES	BOOK	PAGE	No. of Acres	BRIEF DESCRIPTION, LOCATION, ETC. (Not Warranted)
32671 June 3, 1983	Moore	Hally, Kay Remick Hally R., etal			Charles H. Bracken	1189	562		Lot 1 Blue Hwy. Blue Ridge Apt
33576 June 13, 1983	"	"	J. B.		Milton Trotter etal	1190	54	12.62	Acres
34862 June 22, 1983	"	Essee. Curtis		Justin etal	Curtis O. Moore	1190	963		also parcel Parcel W. Main Street Simpsonville
329 July 5, 1983	"	Inclued in Error See Church Book		Robert Moore	Lizzie Dale	1191	719		Lot 11 Doyan Rd
458 July 11, 1983	"			Rosella	Willie Joe Hill etal	1192	9		Lot St. chrs
1802 July 18, 1983	"	Francis H. etal			Edwin Clay Simanus, III	1192	546		Lot, N. Main St. (S.C. Hwy.),
2578 July 22, 1983	"		Donald L.		Carol L. Moore	1192	899	1.80	Acres Clearview Rd Bates Sp
2939 July 27, 1983	"		Nancy O. +	Austin Thomas	Mary J. Moore, etal	1193	131		Lot 41 Beveridge Place Sec. 7
3838 Aug 2, 1983	"	Francis H. etal			Edwin Clay Simanus, III, etal	1193	546		In orig. See Deed Bk. 1192 pg. 546 Lot N. Main St. (S.C. Hwy. 14), St. John
4118 Aug 4, 1983	"		Davis		Sara Louise Davis	1193	793		Lot Echols St.
4529 Aug 8, 1983	"	N. M. etal			Gaynelle M. Brown	1194	12	0.37	Ac. = Pt. Lot 15 Phony Cr. Sville, Austin Sp.
"	"	Anna B. etal			"	1194	12		
5162 Aug 12, 1983	"	Blanche P.			Riddle Brothers & West	1194	385		Brookhills Lot 7 + pt lot 6, Morrow Street
5325 Aug 15, 1983	"	Mary L. etal			Jackie Ray Moore	1194	406		Option Agreement
5302 Aug 18, 1983	"	Charles E.			Artha M. Starks	1194	417		Lot 755 Westwards Sec VI Sville
6573 Aug 25, 1983	"	Doyle Mgr. +	Dot J.		Claude D. Davison, Jr.	1195	48		Lot Pointe North Lot 7 Cr. State Park Rd + Keystone

DIRECT or GRANTOR Index to Deeds — Greenville County, S. C.

()

Open at Proper Tab according to First Letter or Letters of Name and refer to Buff Sub-Index sheet for page reference.

(P)

KEYS PRINTING CO., GREENVILLE, S. C.

FILE NUMBER DATE OF RECORD	GRANTORS FAMILY NAMES	GIVEN NAMES ABCDEFGH	GIVEN NAMES IJKLMNO	GIVEN NAMES PQRSTUVWXYZ	GRANTEES	BOOK	PAGE	No. of Acres	BRIEF DESCRIPTION, LOCATION, ETC. (Not Warranted)
6690 Aug 25, 1983	Moore	Douglas W.			Tracy A. Johnson ^{etc}	1195	100		Lot 108 Wemont Cr. Ft. Dow
7768 Sept 6, 1983	"	Aline D.			Raymond Anthony Moore	1195	812		Part Mt. Sp Lot 112 Meribit Ave. Sam. Souid. etc.
9001 Sept 16, 1983	"	Blanche P.			Riddle Bros. & West Builders ^{chc.}	1196	400		Pt. Lot 6 Marrow St.
9466 Sept 21, 1983	"			Richard B.	Matthew Moore	1196	749		2 nd Lot 40 Chicora Ave.
9552 Sept 21, 1983	"	Edith W.			Larry K. Crymes	1196	790		2 lots Edgemont Ave. Greenville Sp.
11997 Oct 10, 1983	"	Harley ^{etc}			Wm. A. Smith	1198	156		Lot 3
"	"	Bernice S.			" "	1198	156		
12172 Oct 13, 1983	"	Euphemia ^{et}		Paul St.	Charles M. King et al	1198	360		Lot 40 Woodfield Ave. Ft. Chn
12436 Oct 14, 1983	"	^{Cancelled and Str. 1204 pg 923} Dorothy ^{# 22765}		1-23, 1984	Dr. Ernest Dechert	1198	586		General + Durable Power of Attorney
13177 Oct 21, 1983	"	Carol R. & Cha W.			Charles R. Thompson ^{et al}	1198	971		Lot 35 "Millcreek Estates"
14445 Nov 1, 1983	"	Gary L.			Jackie R. Moore	1199	665		Lot 18-A Club Circle Drive
17594 Dec 1, 1983	"		James E. Jr. et al		Jerry Hayes Mullinax ^{et al}	1201	643		Lot 80, Feruley Dr. Sunny Slopes, Sec 1
"	"		Nancy J. et al		" " "	1201	643		
17932 Dec 5, 1983	"	Claude D.			Nancy V. Moore	1201	931		Strip Int. Lot 12 W. Bartt Circle, also
18661 Dec 12, 1983	"	Carolyn			Johnny M. Flynn ^{et al}	1202	252		Yale, Sec 1 Lot 64 New Dunham Rd Varding Village, also lot 45 Appalachee Mt. Village
19830 Dec 22, 1983	"		James J. Jr.		John P. Thomas ^{lots}	1203	72		Lot 46 Appalachee Dr. Mountain

DIRECT or GRANTOR Index to Deeds — Greenville County, S. C.

Open at Proper Tab according to First Letter or Letters of Name and refer to Buff Sub-Index sheet for page reference.

KEYS PRINTING CO., GREENVILLE, S. C.

(P)

FILE NUMBER DATE OF RECORD	GRANTORS FAMILY NAMES	GIVEN NAMES ABCDEFGH	GIVEN NAMES IJKLMNO	GIVEN NAMES PQRSTUVWXYZ	GRANTEES	BOOK	PAGE	No. of Acres	BRIEF DESCRIPTION, LOCATION, ETC. (Not Warranted)
20889 Jan 4, 1984	Moore			By United States Marshall Mamie Lee	United States of America	1203	783	1.25	acres. Bates Sp.
21921 Jan 13, 1984	"			Selma Alford Ruby	Julian Maurice George	1204	357	1.0	ac. White Horse Rd.
22116 Jan 17, 1984	"	Billy Joe			Urban Development Sec. of U.S. Dept. of Housing	1204	504		Sec 1 Lot 17, Chesley Dr. The Village
22765 Jan 23, 1984	"	Hilda J.			Dr. Ernest Zuchrest	1204	923		Cancellation of General + Usable Power of Attorney, In orig See deed Bk 1198 pg 586
"	"	"	"	"	"	1204	923		Attorney General + Usable power of Jonathan Woods Sent Lot 4 Cr. Pleasant Int Boulder Rd.
22762 Jan 23, 1984	"	Hilda Jeannette			Charles B. Hatcher Jr.	1204	924		Jessa Oaks Lot 11 Jessa Oaks Dr.
24944 Feb 14, 1984	"	Euphemia S + DBA Matrix Co. a	Paul A.	Robert J.	Bobby R. Gault	1206	237		Jessa Oaks Lot 11 Jessa Oaks Dr.
25403 Feb 17, 1984	"			Robert J.	Matrix Co. a sc. ben	1206	479		Jessa Oaks Lot 11 Jessa Oaks Dr.
26463 Feb 28, 1984	"			Renneth W. Dr.	Dorsey H. Donady	1207	105	2.0	ac. Barton Rd.
"	"			Joyce C.	"	1207	105		
31223 Apr 6, 1984	"			Ira W.	Cheryl Ann Packard	1210	19		4 Parcels, 2.5 ac. Augusta Rd. Ranches Lot 205 Old Augusta Rd.
32669 Apr 19, 1984	"	Carol R. +	Chas. W.		Peter J. Emanuel	1210	761		Mill Rd. Good for title, lot 7 Old Parkers
33041 Apr 23, 1984	"			Kathy J.	James G. Gilliland	1211	29		Lot Grove Sp.
33384 Apr 25, 1984	"			Kathy P.	Steven J. Payne	1211	179		County Sp. Lot 54, Howard Dr. Brookwood
35404 May 10, 1984	"			Dilligard	Shirley B. Booker	1212	343		Jaylaw Boulder Title 11 St. Mark Rd
35628 May 14, 1984	"			SA P. J. Jameson P. J.	Hilda R. Zapata	1212	546		

DIRECT or GRANTOR Index to Deeds — Greenville County, S. C.

4
(10)

Open at Proper Tab according to First Letter or Letters of Name and refer to Buff Sub-Index sheet for page reference.

KEYS PRINTING CO., GREENVILLE, S. C.

FILE NUMBER DATE OF RECORD	GRANTORS FAMILY NAMES	GIVEN NAMES ABCDEFGHIJ	GIVEN NAMES JKLMNO	GIVEN NAMES PQRSTUVWXYZ	GRANTEES	BOOK	PAGE	No. of Acres	BRIEF DESCRIPTION, LOCATION, ETC. (Not Warranted)
37101 May 24, 1984	Moore			John W.	Diesel D. Stewart	1213	293		Int Lot 6, Ridge Dr.
37238 May 25, 1984	"			Ellis Richard	Clarence J. Fuller	1213	367		Rockvale, Sec 9 Lot 89 + Pt Lot 90 Sandra St
37672 May 30, 1984	"	Ann S + Johnny Ray			Lloyd R. Kimbrough	1213	890		Colonial Hills, Sec 6 Lot 215, Amy Lane + Creighton Rd.
37866 May 31, 1984	"	Ernie Kenneth		etal	A. E. Williamson Jr	1213	956		Lat 2 Arch St. Eft.
"	"	Betty Jo		etal	" "	1213	956		
39352 June 13, 1984	"			J. B.	Chron Bridge Real Estate Co.	1214	795		Lot 2 Hampton Ave Eft.
39809 June 18, 1984	"			J. B.	Chron Bridge Real Estate Co.	1215	209		Lot Kelley Ave.
40460 June 27, 1984	"			J. R.	Pawnee Watson	1215	491	5.92	acs. Grove Rd. Grant Jp.
40621 June 25, 1984	"	Symester W. Darathy	Denial	Garbrough Jr.	Alliance Mortgage Co.	1215	593		Grove Park Lot 43 Buena Vista St. Glen
580 July 5, 1984	"	Steddy Benjamin		Valma P.	Albert D. Hopper	1216	377		Ave. Augusta Terrace Lots 32, 31 + Pt Lot 30 Potomac
1247 July 11, 1984	"			Mary Lillian	City of Greenville	1216	855		Lot Mc Bee Ave + Richardson St.
1248 July 11, 1984	"	Norwood Amy	Lillian	Norwood	City of Greenville	1216	851		Lot Mc Bee Ave + Richardson St.
"	"			Kenneth Hopper	" "	1216	851		
2340 July 23, 1984	"			Richard L.	James W. Mertzlufft	1217	555		Unit 223, Villa on the Green also Lot
2580 July 24, 1984	"			P. H.	Evangel Cathedral	1217	758		Lot E. Butler Rd. Butler Jp.
2560 July 24, 1984	"	Elizabeth J		etal	Thomas L. Albream	1217	743		Lot Cop St. 5ville

DIRECT or GRANTOR Index to Deeds — Greenville County, S. C.

Open at Proper Tab according to First Letter or Letters of Name and refer to Buff Sub-Index sheet for page reference.

KEYS PRINTING CO., GREENVILLE, S. C.

FILE NUMBER DATE OF RECORD	GRANTORS FAMILY NAMES	GIVEN NAMES ABCDEFGH	GIVEN NAMES IJKLMNO	GIVEN NAMES PQRSTUVWXYZ	GRANTEES	BOOK	PAGE	No. of Acres	BRIEF DESCRIPTION, LOCATION, ETC. (Not Warranted)
4077 Aug 6, 1984	Moore		Ira W.		Phillip Scott Moore	1218	729		Rd. Grant Sp. Also easement Tract 1 = 2.32 acs Augusta
4885 Aug 14, 1984	"		Kenneth W.	etal	George A. Burton	1219	341		agreement
"	"		Joyce C.	etal	" " "	1219	341		
4884 Aug 14, 1984	"		Kenneth W.	etal	Andre C. Pool	1219	343	48.3	Acres
"	"		Joyce C.	etal	" " "	1219	343		
5389 Aug 20, 1984	"			P. J.	Hilda R. Zapata	1219	661		Lot 3 A St Marks Rd.
6671 Aug 24, 1984	"	Cecil			Phyllis Vivian Moore	1220	223		Int Lot 3 Aiken St.
8617 Sept 18, 1984	"			W. A.	City of Greenville	1221	985		Right of way
"	"			etal Penuma St.	" " "	1221	985		
9394 Sept 25, 1984			Lindus +	Ronald B.	First Fed. Sth. Inc.	1222	697		Buy Lot 7 + 8 on Sth. (Angler) Greenville County
9652 Sept 27, 1984	"	Elizabeth N. McCoy			W.A. Moore, etal	1	506		Dedication of Streets & Roads to Greenville County
9652 Sept 27, 1984	"	E. M. &		W.A.	Elizabeth N. McCoy Moore	1	506		Dedication of Streets & Roads to Greenville County
10575 Oct 5, 1984	"	Charles M.			J. Larry Jameson	1223	587		Burgess Hills Lot 59 Hillside Dr.
11269 Oct 15, 1984	"		Joseph C.		William E. Moore	1224	53		Power of Attorney
12624 Oct 26, 1984	"		Ira W.		Carol R. Moore	1224	924		Int Lot 34 Millcreek Ests.
12623 Oct 26, 1984	"		Ira W.		Carol R. Moore	1224	925		Int Lot 8 Millcreek Ests.
8333 Sept 14, 1984	"	Remick	etal		John G. Remick	1221	794		Notes Lots 97 + 98 Jugalos Rd. Coleman
11473 Oct 16, 1984	"	Holly Kay	by committee	Dillie C.	Denny J. Orr Jr. etal	1224	157		Lot Pendleton Street

DIRECT or GRANTOR Index to Deeds — Greenville County, S. C.

Open at Proper Tab according to First Letter or Letters of Name and refer to Buff Sub-Index sheet for page reference.

(R)

FILE NUMBER DATE OF RECORD	GRANTORS FAMILY NAMES	GIVEN NAMES ABCDEFGHIJ	GIVEN NAMES KLMNO	GIVEN NAMES PQRSTUWXYZ	GRANTEES	BOOK	PAGE	No. of Acres	BRIEF DESCRIPTION, LOCATION, ETC. (Not Warranted)
12825 Oct 29, 1984	Moore			Peigler Vivian	Nancy Ann Hicks	1225	90		Terace Lot 18 Helcrest Dr. Highland
13240 Nov 1, 1984	"	Floyd L + J. P. et al			Luther A. Moore	1225	425	}	Int 7.91 acs Beechwood Rd
"	"	Laura Kathrine et al			" " "	1225	425		
13239 Nov 1, 1984	"	Floyd L + J. P. et al			Mary Carlette M. Howard	1225	427		
"	"	Luther A. et al			" " " "	1225	427	}	Int 7.47 acs Beechwood Rd
"	"	Laura Kathrine et al			" " " "	1225	427		
13238 Nov 1, 1984	"	Floyd L + J. P. et al			Martha Ann M. Sasserway	1225	428		
"	"	Luther A. et al			" " " "	1225	428	}	Int 0.98 acs Beechwood Rd
"	"	Laura Kathrine et al			" " " "	1225	428		
13237 Nov 1, 1984	"	Floyd L + J. P. et al			Laura K. Moore	1225	429		
"	"	Luther A. et al			" " " "	1225	429	}	Int 2.47 acs Beechwood Rd
13236 Nov 1, 1984	"	Floyd L + J. P. et al			Martha Ann M. Sasserway	1225	430		
"	"	Luther A. et al			" " " "	1225	430		
"	"	Laura Kathrine et al			" " " "	1225	430	}	Int 1.49 acs Beechwood Rd
13235 Nov 1, 1984	"	J. P. et al			Floyd L. Moore	1225	432		
"	"	Luther A. et al			" " " "	1225	432		
"	"	Laura Kathrine et al			" " " "	1225	432	}	Int 2.47 acs Beechwood Rd

DIRECT or GRANTOR Index to Deeds — Greenville County, S. C.

(R)


Open at Proper Tab according to First Letter or Letters of Name and refer to Buff Sub-Index sheet for page reference.

()

FILE NUMBER DATE OF RECORD	GRANTORS FAMILY NAMES	GIVEN NAMES ABCDEFGHIJ	GIVEN NAMES JKLMNOPQ	GIVEN NAMES RSTUVWXYZ	GRANTEES	BOOK	PAGE	No. of Acres	BRIEF DESCRIPTION, LOCATION, ETC. (Not Warranted)
13241 Nov 1, 1984	Moore				J. P. Moore ^{Jr.}	1225	434		Int 2.47 ac Beechwood Rd.
13559 Nov 2, 1984	"	Carol Alpha W.			Phillip Scott Moore	1225	523	7.8	ac Reedy Fork Rd.
13792 Nov 6, 1984	"	3/4 Cynthia Dinkins Cynthall. et al			Myrtle Dinkins	1225	712		3/4 ac (138 #13) Stewart St.
14550 Nov 13, 1984	"			Robert A.	Shelton My Cup	1226	313		Consents to Amendment to Protective Covenants + Easements for Amendment See deed bk 1225 pg 747
"	"			"	"	1226	313		Chick Spgs Sp.
15682 Nov 23, 1984	"			Judy H.	Steve S. Nelson	1227	71		Int 1.37 ac Old Spthy Rd.
17109 Dec 6, 1984	"			Pearlie S. et al	Joe S. Griffin	1228	40		Int 1.44 ac.
18160 Dec 17, 1984	"			Preston A.	Walter B. Crawford et al	1229	01		2 Hwy 123 Bond the Little Pt Tract 2 U. S. Chick Spgs Sp.
21117 Jan 16, 1985	"			Paris Robbie	Diane Moore Coleman	1231	227		Int Lot 11 Connecticut Ave.
21896 Jan 24, 1985	"	3/4 Betty Mae S. Bryant			Diane B. Death	1231	689	0.70	ac. Dargallo Rd. Highland Sp.
22382 Jan 29, 1985	"	3/4 John Ellen Hamilton			Sudie Spencer	1231	971		Int Lot 9 Mason St.
25230 Feb 27, 1985	"			M. Jane + Roy A.	Thomas W. Schankweiler et al	1233	771		Less Partition Lot 13 Brushy Ch Rd. Green
25441 Feb 28, 1985	"	Eudora P.			Lillie Mae Childers	1233	910		Parcel Lake View Dr.
25711 Mar 1, 1985	"	Paris S.			St. Francis Community Hospital et al	1234	12		Lot 11 Mc Bee Rd.
25973 Mar 5, 1985	"			Robert B.	Kenneth C. Moore	1234	257		Int 1/2 lot Gladys Dr.
29921 Apr 5, 1985	"			James E. Jr.	Ralph S. Parter Jr. et al	1236	620		PT Lot 39 W. Craft St.

DIRECT or GRANTOR Index to Deeds — Greenville County, S. C.

REG. U. S. PAT. OFFICE *Chas McCott* County Indexes Since 1888 An Identifying Trade Mark

 Open at Proper Tab according to First Letter or Letters of Name and refer to Buff Sub-Index sheet for page reference.

COTT FAMILY NAME INDEX No. 75 © 1949
MADE BY THE COTT INDEX COMPANY, COLUMBUS, OHIO
SOLD BY WALKER, EVANS & COGSWELL CO., CHARLESTON, S.C.

(S)

FILE NUMBER DATE OF RECORD	GRANTORS FAMILY NAMES	GIVEN NAMES ABCDEFGHIJ	GIVEN NAMES JKLMNO	GIVEN NAMES PQRSTUVWXYZ	GRANTEES	BOOK	PAGE	No. of Acres	BRIEF DESCRIPTION, LOCATION, ETC. (Not Warranted)
30465 April 11, 1985	Moore			AKA Thomas Walli Thomas W.	et al Donald S. Walli	1236	959		Int Lot 121 Falconcroft Sec II
30466 April 11, 1985	"			Lynette T.	et al Donald S. Walli	1236	960		Falconcroft Sec II Int Lot 121 Hillsborough Dr.
30733 April 12, 1985	"			Mae Dara	et al Robert Moore	1237	124		Int Lot 38 East Barrett St.
32496 April 24, 1985	"			Curtis D.	et al Michael S. Coy	1238	170		Lot 1 = 3.47 acs. Jerry Rd.
" "	"			Aleida M.	" " "	1238	170		
32809 May 1, 1985	"			Mary Ann Sloan	et al Samuel H. Sloan	1238	419	0.513	Acres. Hwy 417
32810 May 1, 1985	"			Mary Ann Sloan	et al Charles D. Sloan	1238	421	0.513	Acres. Hwy 417
34221 May 16, 1985	"			Robert H.	et al William David Moody	1239	584		Lot 107418 Mount G. Strawwood Mountain Inn
" "	"			Charlene H.	" "	1239	584		
34902 May 17, 1985	"			By master w. Daniel Yarbrough jr. Larry O.	et al Sec 9 Housing & Urban Dev.	1239	703		Ests. Lot 30 Caroline St. Oxford
35170 May 20, 1985	"			Mae	et al Dennis D. Helton	1239	739		Lot 18 Summit View
36580 May 31, 1985	"			By atty in fact Wilbur A. Moore jr. Annette M. et al	et al Lollie G. Gibson	1240	764		Lot 69 W Pinewood & South valley Ln. Riversdale
" "	"			att in fact for Annyie M. Moore jr. Wilbur A. et al	" " "	1240	764		
36622 June 3, 1985	"			Myrtle S.	et al Bertha S. Addison	1240	741		Durable power of Attorney
39938 June 14, 1985	"			Edith J.	Perry S. Luthi Trust	1241	722		Lot 4 Dunbar Cr. Rd.
June 28, 1985	"			Beverly +	Ralston H.	1243	24		Agreement

DIRECT or GRANTOR Index to Deeds — Greenville County, S. C.

(S)

REG. U. S. PAT OFFICE *Chas McClellan* County Indexes Since 1888 An Identifying Trade Mark

Open at Proper Tab according to First Letter or Letters of Name and refer to Buff Sub-Index sheet for page reference.

COTT FAMILY NAME INDEX No. 75 © 1949
MADE BY THE COTT INDEX COMPANY, COLUMBUS, OHIO
SOLD BY WALKER, EVANS & COGSWELL CO., CHARLESTON, S.C.


FILE NUMBER DATE OF RECORD	GRANTORS FAMILY NAMES	GIVEN NAMES ABCDEFGHIJ	GIVEN NAMES JKLMNO	GIVEN NAMES PQRSTUVWXYZ	GRANTEES	BOOK	PAGE	No. of Acres	BRIEF DESCRIPTION, LOCATION, ETC. (Not Warranted)
514 July 2, 1985	Moore	Donald + Mary	Beth	etc	Trust Farm Subd.	1243	423		See deed B. 1227 p. 113 Release of Restrictions, to sig lot 18
1334 July 11, 1985	"	By Mother W. Leticia	Shirley P.	etc	David W. Brown	1243	905		Lot 22 Anderson Rd. Also pt
1768 July 16, 1985	"	1334 Jimmy Pate	Thomas J.	etc	Collins Music Co.	1244	334		Coin Machine Agreement
1816 July 16, 1985	"		W. D. et al		M.A.C. Ventures	1244	320		Sub 12 Puestover Dr. Jesters 3.88 ac.
"	"		P. D. et al		"	1244	330		
1703 July 16, 1985	"	Included in exp. fee	Moree		David Moree	1244	212		Quit Claim Lot 4 Old Cove Rd
2004 July 18, 1985	"	Juste et al aka Bernice Cantrell Moree	Bernice Cantrell		J. Stewart Spinks	1244	414		Memorandum of Lease
2652 July 18, 1985	"	Ray D.	Elizabeth		M.A. Row	1244	447		Sub 6 Cantt Sp.
3307 Jul 31, 1985	"	Donald + Mary	Maryann		Maryann Faulk	1245	281		Springe, see this Lot 16, Holly Lane, Holly
5016 Aug 12, 1985	"	Lucile A.	Earl H.		Earl H. Russell Jr.	1246	341		Limited Power of attorney Millery St.
5734 Aug 17, 1985	"	Kathleen D.	J. B.		J. B. Henry Sr.	1246	743		Lot 22 Hampton Ave +
6957 Aug 21, 1985	"	Larry W. et al	O'Neal		O'Neal Evans	1246	975		Limited Power of attorney
"	"	Lucile A. et al	"		"	1246	975		
7136 Aug 29, 1985	"	Adell Hammond Custer	James B.		James B. Arrowood	1247	574		Lot 22 Cantt Sp.
8623 Sept 5, 1985	"	Almon S.	James B.		James B. Moore	1248	120		Absolute Power of attorney
8178 Sept 6, 1985	"	Randall Jack	Kenneth L.		Kenneth L. McAbee	1248	236		Lot 12 36 New Suber Rd.

CANCELLED
Tink H. S.
REGISTER OF DEEDS

9-28-10 #65594 DEED BK 2378-3210

DIRECT or GRANTOR Index to Deeds — Greenville County, S. C.

REG. U. S. PAT OFFICE *Chas McCott* County Indexes Since 1888
An Identifying Trade Mark

 Open at Proper Tab according to First Letter or Letters of Name and refer to Buff Sub-Index sheet for page reference.

COTT FAMILY NAME INDEX No. 75 © 1949
MADE BY THE COTT INDEX COMPANY, COLUMBUS, OHIO
SOLD BY WALKER, EVANS & COGSWELL CO., CHARLESTON, S.C.

(7)

FILE NUMBER DATE OF RECORD	GRANTORS FAMILY NAMES	GIVEN NAMES ABCDEFGHIJ	GIVEN NAMES KLMNO	GIVEN NAMES PQRSTUVWXYZ	GRANTEES	BOOK	PAGE	No. of Acres	BRIEF DESCRIPTION, LOCATION, ETC. (Not Warranted)
8335 Sept 9, 1985	Moore	Bonnie	etal		Barbara E. Cleveland	1248	372		Lot
9096 Sept 16, 1985	"			Ruth J	Samuel Martha ^{Prule} Branch	1248	829		Power of attorney + Academy St
9203 Sept 19, 1985	"	Christina	Estate		William M. Dickson III	1249	119		Pt Lots 43, 44 & 45 Cr. McKinley
11679 Sept 30, 1985	"	A. J.			Donnie S. Tankersley	1249	963		Int 54 acs. Cleveland Sp.
12035 Oct 7, 1985	"	A. J.			Deborah S. Lightle	1250	405		R/W parcel, Gap Creek Rd. also
12958 Oct 15, 1985	"			Ruth M.	Judson M. Crane	1250	915		Power of Attorney
13435 Oct 18, 1985	"	Ira W.			Carol A Moore	1251	236		Rd # 14.32 acs also 2.09 acs Reedy Fork Rd. Int 2.25 acs Reedy Fork
15056 Oct 31, 1985	"	Susan M.		Susan	Michael E. Sease	1252	432		Sec 3 Lot 154 Colonial Hills
16162 Nov 8, 1985	"			Patricia W.	Martin D. Lawless Sr.	1253	23		Deputy St. Fair Hts Blk 2. Lot 100 Cumberland Ave + East Highland Eats.
16475 Nov 12, 1985	"	James	Emerson		Carolyn S. Rice	1253	185		Pt Lot 7 Sevine Dr. Blk 5. Sec 4
16769 Nov 14, 1985	"			Scott	Ira W. Moore	1253	332		Power of attorney
17945 Nov 26, 1985	"	AKA Carol R.	Flagg		David R. Harny Jr.	1254	70		Lot 8 Millcreek Estates
18511 Dec 2, 1985	"	Sarah L.	etal		Western Carolina Regional	1254	408		Right of way (4/4-1-2)
20372 Dec 18, 1985	"	Ira			Duke Power Co.	1255	555		Right of way
20467 Dec 18, 1985	"			AKA Peggy J. Moore Rosa Lee	Nella Elizabeth Moore	1255	695		Power of attorney Double
21658 Dec 31, 1985	"	Donnie Joe Jr.			Shirley Sue Moore	1256	381	4.1	acs Blythe Shoals Rd.

DIRECT or GRANTOR Index to Deeds — Greenville County, S. C.

(7) REG. U. S. PAT. OFFICE *Chas McCott* County Indexes Since 1888 An Identifying Trade Mark

Open at Proper Tab according to First Letter or Letters of Name and refer to Buff Sub-Index sheet for page reference.

COTT FAMILY NAME INDEX No. 75 © 1949
MADE BY THE COTT INDEX COMPANY, COLUMBUS, OHIO
SOLD BY WALKER, EVANS & COGSWELL CO., CHARLESTON, S.C.

FILE NUMBER DATE OF RECORD	GRANTORS FAMILY NAMES	GIVEN NAMES ABCDEFGHIJ	GIVEN NAMES JKLMNO	GIVEN NAMES PQRSTUVWXYZ	GRANTEES	BOOK	PAGE	No. of Acres	BRIEF DESCRIPTION, LOCATION, ETC. (Not Warranted)
23332 Jan 14, 1986	Moore			Maureen B. + Robert J.	Mitchell S. Poe	1257	598		Oakland Hgts Sec B. Pt Lots 23 + 24 Buist Ave. (old S.E. 21mg 14)
24684 Jan 27, 1986	"	Euphemia +		Paul H. Scott	Charles A. Grant	1258	461		Pt Lot 21 Adams mill Rd. Ruddy Fork Rd
25036 Jan 29, 1986	"			Phillip	Carol A. (Moore) Flagg	1258	634		Easement Ingress + Egress
25189 Jan 30, 1986	"			att in fact for Clem moore Nomar	Gladys Ann Moore	1258	855	} 1.42 acs Lilly St.	
"	"			By atty in fact Nomar moore Clem	" " "	1258	855		
25191 Jan 30, 1986	"			att in fact for Clem moore Nomar	Gladys Ann Moore	1258	858		
"	"			By atty in fact Nomar moore Clem	" " "	1258	858		
26672 Feb 12, 1986	"			Viola M.	U.S. Telecommunications Services, Inc.	1259	762		Lots 44 + 45 Pelzer Rd. Egress Ruddy Fork Rd.
27902 Feb 25, 1986	"	now Carol G. moore		Flagg	Phillip Scott moore	1260	501		R/W + easement for Ingress + Hallen Dr. Perry Estate also Lot 29
28049 Feb 27, 1986	"	Carol A.		etal	Mildred M. Davidson	1260	575		Int Lots 12 + 13, King St. (RKA) Van
28836 Mar 4, 1986	"	Ben			City of Greenville	1261	84		Easement
29563 Mar 11, 1986	"	Dorothy J. et al			Western Carolina Regional	1261	655		Blk 1261 pg 655 Right of way, for city funded
31926 Mar 21, 1986	"	Mary + Robert		etal	Charles L. Leeb	1262	15		Agreement Abing 711 fls
32189 Apr 1, 1986	"	Clyde Paul +		Theresa A. moore	Brian C. Templeton	1263	218		Lot 462 Nersey Blvd. Sec II Karateneh
33120 Apr 9, 1986	"	AKA Mary E. moore		Mary M.	Robert W. Young	1263	765		Pt Lots 5 + 6 Curleton St. dub. 1151 pg. 534
33451 Apr 11, 1986	"	Shirley M		William	Indus Inc.	1264	3		Waiver of Restriction, for city

DIRECT or GRANTOR Index to Deeds — Greenville County, S. C.

Open at Proper Tab according to First Letter or Letters of Name and refer to Buff Sub-Index sheet for page reference.

(2)

FILE NUMBER DATE OF RECORD	GRANTORS FAMILY NAMES	GIVEN NAMES ABCDEFGHIJ	GIVEN NAMES JKLMNO	GIVEN NAMES PQRSTUVWXYZ	GRANTEES	BOOK	PAGE	No. of Acres	BRIEF DESCRIPTION, LOCATION, ETC. (Not Warranted)
33474 Apr 11, 1986	Moore	Ann B	+	Wilbur A. Jr.	M. L. Sanford et al	1264	24		Trullingswood Sec 1 Revised Lot 15 Greystone Dr.
33605 Apr 14, 1986	"			Kenneth W.	Joyce C. Moore	1264	93	29	acc. Hwy 414 Highland Sp.
33546 Apr 14, 1986	"			Exec. Ruth	Allen J. Inglesby et al	1264	98		Prop. Reserve Unit 45 Riverbend Haris
33726 Apr 15, 1986	"			Joseph C	Danny Moore	1264	155		Paris - Piney Park, Paris Mt. Sp. Int Pt Lots 19+26 Apopka Ave
33973 Apr 16, 1986	"			James W.	A. W. Moore et al	1264	291	13	acc. Moore Rd.
34360 Apr 21, 1986	"	Euphemie		John	Samuel M. Watson	1264	509		Sec. I Maudie Lot 50 Oak Pt Dr. Parkwood
35840 Apr 30, 1986	"	Remick et al		Hally Kay	John J. Remick	1265	347		Cleveland Sp. Int 79 acs Robinson Creek
36278 May 5, 1986	"			Howard C. et al	Heritage Builders & C.	1265	597		Lot 2 Heritage Lakes
"	"			Ann M. et al	" " "	1265	597		
36656 May 6, 1986	"			Kenneth W. Sr.	Joyce C. Moore	1265	789		Parcel Highland Sp.
36656 May 6, 1986	"			Kenneth W. Sr.	Joyce C. Moore	1265	792		View Lot 42 Crestmore Dr. Grand
37127 May 9, 1986	"			John Patton	A. Henry Abram et al	1266	68		Double Parking attorney
37126 May 9, 1986	"			John Patton	A. Henry Abram et al	1266	74		Double Parking attorney
36980 May 9, 1986	"			Robert L.	Kenneth C. Cooper et al	1266	24		White Horse Rd. (Hwy 250) Paul C. Salinas Dam Rd (Hwy 13) + Club Epts.
38905 May 23, 1986	"	By master of Alma &		Daniel & James B.	Russell Keith Blanton	1266	970		Lot 36 Douglas Dr. Country
39335 May 28, 1986	"	Charles M.		Sandra S.	Larry S. House et al	1267	167		Trullingswood Lot 25 Riverdell Dr. Sec 1

DIRECT or GRANTOR Index to Deeds — Greenville County, S. C.

(U)

Open at Proper Tab according to First Letter or Letters of Name and refer to Buff Sub-Index sheet for page reference.

()

FILE NUMBER DATE OF RECORD	GRANTORS FAMILY NAMES	GIVEN NAMES ABCDEFGHIJ	GIVEN NAMES JKLMNO	GIVEN NAMES PQRSTUVWXYZ	GRANTEES	BOOK	PAGE	No. of Acres	BRIEF DESCRIPTION, LOCATION, ETC. (Not Warranted)
41438 June 11, 1986	Moore			Linda R. & Ronald B.	et al Jerome P. Carne	1268	387		Lot 45, Newlands
42040 June 16, 1986	"			B. E. et al	et al Thomas Riley	1268	717		Lot nearby One.
" "	"			Evangeline P.	" "	1268	717		
42735 June 20, 1986	"			Johnnie et al	Johnnie D. Moore Jr	1269	129		Int Lot 12 Cleveland Sp.
" "	"			Jodie S. et al	" " " "	1269	129		
43214 June 24, 1986	"			Elizabeth Nannie	Melvin James Morris	1269	479	2.0	acs
552 July 3, 1986	"			Willena	C. Dale Billings et al	1270	219		Prop. Rezoning Unit 5 90 Ann Condo. Haring
1747 July 14, 1986	"			Juliet A. #52481 Deed Bk 1380 Pg 94	William Ervin Moore	1270	950		Power of attorney
2054 July 15, 1986	"			By Atty in fact Wilbur A. Moore Jr. Anne S.	Perry H. Maser et al	1271	110		Lot 14 Greybridge Dr. Sec 1 Trullingswood
" "	"			Atty in fact for Anne S. Moore Wilbur A. Jr.	" " "	1271	110		
2601 July 18, 1986	"			Elizabeth A.	Mark E. Buxner et al	1271	438		Brook bloom gardens Lot 117 Shrevewood Dr.
2860 July 25, 1986	"			Jerry Lee	Greenville County	1272	13		Drainage Ordinance Agreement
4593 Aug 1, 1986	"			Ruth L.	Jimmie Lewis et al	1272	390		Lot 224 Village Houses (Dr) Westview 2 lots.
5306 Aug 6, 1986	"			Kay T + Paul L.	Jimmy D. Duffie Sr. et al	1272	792		Lots 88 + 89 King St. (Crestone)
6000 Aug 12, 1986	"			Euphemia + Paul H.	Robert J. Krein et al	1273	250		pt Lot 21 Adams Mill Rd. Terrivale
8568 Aug 28, 1986	"			Jr. Chilea James P. + Shilia	David Derrick Burch et al	1274	605		Lot 53 Hendersons Forest

DIRECT or GRANTOR Index to Deeds — Greenville County, S. C.

Open at Proper Tab according to First Letter or Letters of Name and refer to Buff Sub-Index sheet for page reference.

(V)

FILE NUMBER DATE OF RECORD	GRANTORS FAMILY NAMES	GIVEN NAMES ABCDEFGHIJ	GIVEN NAMES JKLMNO	GIVEN NAMES PQRSTUVWXYZ	GRANTEES	BOOK	PAGE	No. of Acres	BRIEF DESCRIPTION, LOCATION, ETC. (Not Warranted)
10779 Sept 15, 1986	Moore				John Franklin Pernick	1275	778		Sec II Mountain Dr. Lots 28, 5, front of front hill
11293 Sept 17, 1986	"			By atty in fact O'Neal Evans Lanny W. et al	Johnny H. Manggo	1276	109		Lot 72E Decatur St.
"	"			By atty in fact O'Neal Evans Lucile A. et al	" " "	1276	109		
11568 Sept 19, 1986	"				Paul L. Cecil Lee Manley et al	1276	272		Lot 37 Lot 36 Heatherly Dr. Absolut
11922 Sept 23, 1986	"				Pine Knoll Investors	1276	394		Prop Regime Unit 12 The Woodlands Hairg meade
12428 Sept 26, 1986	"			Michael + Paula P.	Barbara Ann Miller	1276	689		Lot 41 Camden Lane, Belle Bleachery
12420 Sept 26, 1986	"				Verner L. Walter Griffin et al	1276	692		Lot 65 Brooks Dr. Union
12780 Sept 29, 1986	"			Margaret Thomas M. III	James M. Cody et al	1276	892		Lot 17 Oak Forest Sec II
13654 Sept 30, 1986	"			James S + Jerry D.	Thomas W. Dart et al	1277	10		Release Lot 58 Bellamy Ct. Eastgate
13102 Sept 30, 1986	"				Shirley S. Frances E. Strutton	1277	74	4.1	Acres Blythe Shoals Rd.
13287 Oct 1, 1986	"			Manchie	Robert L. Moore	1277	161		Power of Attorney
13655 Oct 3, 1986	"			Flora Sue W. Johnson Dor W.	Donald E. Batty	1277	457		Lot 1 Dumbelle Dr. Dumbelle Dr.
14903 Oct 13, 1986	"				Joseph C. Joseph C. Moore Jr.	1278	173		Power of Attorney
18418 Nov 5, 1986	"			Laren C + Robert L.	Robin A. Carlisle	1280	69		Lot 317 Canehake III
17320 Nov 12, 1986	"				Thomas F. Greenville County	1280	565		Right of way dedication, old Baton Rd.
"	"				Dorinda R.	1280	565		

DIRECT or GRANTOR Index to Deeds — Greenville County, S. C.

(V)

Open at Proper Tab according to First Letter or Letters of Name and refer to Buff Sub-Index sheet for page reference.

()

FILE NUMBER DATE OF RECORD	GRANTORS FAMILY NAMES	GIVEN NAMES ABCDEFGH	GIVEN NAMES IJKLMNO	GIVEN NAMES PQRSTUVWXYZ	GRANTEES	BOOK	PAGE	No. of Acres	BRIEF DESCRIPTION, LOCATION, ETC. (Not Warranted)
19872 Nov 14, 1986	Moore	FR Squire Baker Boudette By atty for first Earl H. Russell jr.	Squire B.		Robert A. Smith etal	1280	790		Lot 8 Sec 12 Lower Estates Ganderwood Sec II
20167 Nov 17, 1986	"		E. L.	Kenneth & Rebecca	Roger Lee Barrett etal	1280	962		Lot 94 Ganderwood Mr.
21817 Dec 1, 1986	"			Doc 7	James A. Tudduth	1281	900		pt tract 5 Upper Bridge Rd.
22772 Dec 5, 1986	"			Katherine J. etal	Jane A. Richard	1282	449		Lot 3 Old Parkins Mill Rd.
24170 Dec 9, 1986	"	Betty C + James W			Paland S. Moore etal	1282	730		Lot 13 North Ae.
24870 Dec 12, 1986	"			Mr P.	Ann Prentiss Moore etal	1283	208		Lot 1st Miles Ave (U.S 29)
25176 Dec 16, 1986	"	Curtis U	etal		Greenville County	1283	422		Drainage Assistance Agreement
"	"	Aleda M	etal		"	1283	422		
25615 Dec 18, 1986	"			James P.	Rose Morgan Tomlin etal	1283	660		Lot 2nd Mills Ave (S 1 & 29)
26113 Dec 22, 1986	"			Ronald L.	Anane A. Baltz	1283	928		Verlin Estate Lot 77 + Pt 76 Blakley Mr.
27371 Dec 31, 1986	"			Sara J.	J. Henry Sittler etal	1284	880		Greenbank Assoc. Prop. Magazine Townhome No. 125 of McDaniel
30372 Jan 21, 1987	"	By master w. Daniel J. etal		AKA Sonya C. Sonya C.	Elaine D. Childers	1286	707		Lot 12 North Acres Dr.
30760 Jan 26, 1987	"	Betty L. etal			Blankenship Electric Inc.	1286	877		Lot 16 Frazier St.
30999 Jan 28, 1987	"			Sonia C.	Duke Power Co.	1286	998		Right of way
31300 Jan 30, 1987	"	Curtis D. etal			Greenville County	1287	506		Drainage Assistance Agreement
"	"	Aleda M. etal			"	1287	506		

DIRECT or GRANTOR Index to Deeds — Greenville County, S. C.

REG. U. S. PAT OFFICE *Chas McCott* County Indexes Since 1888 An Identifying Trade Mark

Open at Proper Tab according to First Letter or Letters of Name and refer to Buff Sub-Index sheet for page reference.

COTT FAMILY NAME INDEX No. 75 © 1949 MADE BY THE COTT INDEX COMPANY, COLUMBUS, OHIO SOLD BY PHOTO COPY SUPPLY, MAULDIN, S. C.


(U)

FILE NUMBER	GRANTORS FAMILY NAMES	GIVEN NAMES ABCDEFGH	GIVEN NAMES IJKLMNO	GIVEN NAMES PQRSTUWXYZ	GRANTEES	BOOK	PAGE	No. of Acres	BRIEF DESCRIPTION, LOCATION, ETC. (Not Warranted)
31828 Feb 3 1987	Moore	B. Frankie			Billy P. Sneed ^{etal}	1287	746		Parcel 21 & Hwy 25 also Parcel
39309 Mar 23 1987	"		Suzanne Linda	Robert	James J. Lee	1291	53		Lot 38E Bartlett St. Bartlett 2p
39358 Mar 23 1987	"	L. David			Judith E. Moore	1291	71		Int Lot 635 Westwood Sec W
40659 Mar 31 1987	"		Otis P.		Virginia Thompson ^{Moore}	1291	557		Pamer g attorney
40658 Mar 31 1987	"			Thompson Virginia	Otis Trentiss Moore	1291	563		Pamer g attorney
43014 Apr 10 1987	"	now Carol Ann Carol Ann			Roger D. Todd	1292	406		Int 4.97 acs Hwy 69 McLuer St. Forest Hills
45767 Apr 27 1987	"			Morgan James P. Rose	Robert A. Yearick	1293	471		Lots 26 + 27 + Pt Lots 25 + 28
46621 Apr 30 1987	"			Ruby S. ^{etal}	Southern Bell Telephone	1293	699		Right of way
46888 May 1 1987	"	Feb Deborah M. Deborah B	M. Birdwell etc		Thomas R. Sedgwick	1293	867		Sub 37 Pinhook Sec. II
47693 May 6 1987	"		L. Katherine	R. Ronald	Carl Ronald Marris	1294	214		Lot 2-B Highland Dr. Seven Oaks
47778 May 6 1987	"	Betty B		Roy C.	M. S. Proffitt Inc	1294	262		Lot 56 Edwards Mill Ct St. Highlands
48586 May 7 1987	"			Wilton C.	William A. Griffith ^{etal}	1294	388		Lot 7 S. Jefas Ave + Oconee
48562 May 8 1987	"	Sue A Donna		Everette III Walter	John William Cudley ^{etal}	1294	534		Lot 43 Western Hills
49641 May 15 1987	"	Daniel G.		Penny J.	Johnson Homes Inc	1295	10		Lot 141 Brentwood Sec 4 Driveway
53941 June 5 1987	"			Rebecca	Calbraith P. Foster ^{etal}	1296	752		Mutual Easement for Shared
54441 June 8 1987	"	Debra B.			Sharon Wilson	1296	979		Pamer g attorney

DIRECT or GRANTOR Index to Deeds — Greenville County, S. C.

(21)

REG. U. S. PAT. OFFICE *ChumCott* County Indexes Since 1888 An Identifying Trade Mark

 Open at Proper Tab according to First Letter or Letters of Name and refer to Buff Sub-Index sheet for page reference.

COTT FAMILY NAME INDEX No. 75 © 1949
MADE BY THE COTT INDEX COMPANY, COLUMBUS, OHIO
SOLD BY PHOTO COPY SUPPLY, MAULDIN, S. C.

FILE NUMBER DATE OF RECORD	GRANTORS FAMILY NAMES	GIVEN NAMES ABCDEFGH	GIVEN NAMES IJKLMNO	GIVEN NAMES PQRSTUVWXYZ	GRANTEES	BOOK	PAGE	No. of Acres	BRIEF DESCRIPTION, LOCATION, ETC. (Not Warranted)
54440 June 8, 1987 54753	Moore			Willis C	Sharon Wilson	1296	982		Power of attorney
June 16, 1987 55215	"			Preston H	Susan L. Sloan	1297	84		General power of attorney
June 11, 1987 55918	"	Johnston Martha			Richard E. Wraycaster etal	1297	243		Lot 14 Eyarae Hills Budge Rd.
June 16, 1987 56256	"	Euphemia AKA Mary Moore Moore		Paul H.	Richard Bailey	1297	522	3	Acres W Fairview Jenkins
June 18, 1987 56696	"			Mary M.	J. C. Moore Jr. D.	1297	654		General power of attorney
June 19, 1987 56987	"			Virginia	Virginia B. Bright	1297	813		General power of attorney
June 22, 1987 58324	"	David W		W. D.	Dreenville County	1297	973		Drainage Assistance Agreement
June 29, 1987 218	"			AKA Joyce K. Kelly Joyce K.	Douglas Tate Moby etal	1298	549		Lot Craig St.
July 1, 1987 1285	"			Mary L.	Laurens Electric Cooperative	1298	827		Right of way Westbrook, Drville
July 7, 1987 3066	"			Shyroxia Eikelis	Protective Life Ins Co.	1299	179		Lot 501 Agewood Av. Sec 5
July 17, 1987 5547	"			Yvonne	John W. Moore	1299	990		Lot 161 Pehhle Creek Ph 1
Aug 29, 1987 5746	"	Elwin			Paul Traubhan	1300	962		Power of attorney
July 31, 1987 6074	"	Babby Ray			James Nickerson	1301	395		Lot 2 Village of Miles Mill
Aug 3, 1987 10276	"			J. W.	Samuel Williams Hammond etal	1301	552		Lot 33 Millcreek Ests.
Aug 27, 1987 14356	"			as Escrow agent	Richard C. Butler/Woodruff Associates	1303	615		Lot Butler Rd.
Oct 5, 1987	"	Cretes J.			Kathleen Moore	1306	821		Smith St. Lot 291 Sec 2 Abney miles

DIRECT or GRANTOR Index to Deeds — Greenville County, S. C.

REG. U. S. PAT. OFFICE *Chas. McCarty* County Indexes Since 1888 An Identifying Trade Mark

Open at Proper Tab according to First Letter or Letters of Name and refer to Buff Sub-Index sheet for page reference.

COTT FAMILY NAME INDEX No. 75 © 1949
MADE BY THE COTT INDEX COMPANY, COLUMBUS, OHIO
SOLD BY PHOTO COPY SUPPLY, MAULDIN, S. C.

(X)

FILE NUMBER DATE OF RECORD	GRANTORS FAMILY NAMES	GIVEN NAMES ABCDEFGHIJ	GIVEN NAMES JKLMNO	GIVEN NAMES PQRSTUVWXYZ	GRANTEES	BOOK	PAGE	No. of Acres	BRIEF DESCRIPTION, LOCATION, ETC. (Not Warranted)
17952 Oct 16, 1987	Moore		Junker Medred		Frederick Eugene Moore	1307	843		Power of attorney
17951 Oct 16, 1987	"	Eugene Frederick			Medred Junker Moore	1307	845		Power of attorney
19150 Oct 22, 1987	"		Kenneth W.	et al	Blue Ridge Electric Cooperative	1308	602		Right of way
" "	"		Goyce C.	et al	" " "	1308	602		
19283 Oct 23, 1987	"	SKA Deborah Deborah K.	Deborah K.	Richardson	Balentine Brothers	1308	714		Sec 1 Lot 70 Westminster Village
19330 Oct 26, 1987	"	Henrietta Bertha			Etta Anderson Bruton	1308	739		Int 9.85 acs Chick Egg Sp
20692 Nov 2, 1987	"			Guardian for Edward Paul L. and Guardian	Hubert C. French	1309	476		Pt lots 85+86 Crestone Dr + Valley St, Westminster
" "	"			Robert L. Kirby	" " "	1309	476		
23239 Nov 12, 1987	"	Charles B. Jewell K.			Charles M. Moore	1310	351		Power of attorney
23235 Nov 12, 1987	"	Charles B. Jewell K.			Charles M. Moore	1310	354		Sp. 2p. Lots 14+15 Dan St. Chick
24464 Nov 20, 1987	"			P. H.	Susan M. Sloan	1311	24		Power of attorney
24393 Nov 20, 1987	"	SKA Lellie Mae Lettie Mae		Bryant	Lonnie R. Dill	1310	979		Lot 5 C Hwy 414
25424 Nov 30, 1987	"		Rosa Lee		Peggy Louise Moore	1311	472		Sp. Lot 13 Reenes St. Gantt
25926 Dec 2, 1987	"		Katherine		James S. Moore	1311	704		Joint Power of attorney One Extn.
26584 Dec 7, 1987	"		J. B.		TranSouth Financial Corp.	1312	247		Lot 5 Blk A, Hampton
27250 Dec 11, 1987	"				Robert J. R. J. Moore Construction Co. Inc	132	654		Sp. Tech. Ch. Pinehills Energy Center Lot 21 = 4.37 acs + Pt Lot 20 = 1.43 acs

DIRECT or GRANTOR Index to Deeds — Greenville County, S. C.

(X)

REG. U. S. PAT. OFFICE *ChemMatic* County Indexes Since 1888 An Identifying Trade Mark

 Open at Proper Tab according to First Letter or Letters of Name and refer to Buff Sub-Index sheet for page reference.

COTT FAMILY NAME INDEX No. 75 © 1949
MADE BY THE COTT INDEX COMPANY, COLUMBUS, OHIO
SOLD BY PHOTO COPY SUPPLY, MAULDIN, S. C.

FILE NUMBER DATE OF RECORD	GRANTORS FAMILY NAMES	GIVEN NAMES ABCDEFGH	GIVEN NAMES IJKLMNO	GIVEN NAMES PQRSTUVWXYZ	GRANTEES	BOOK	PAGE	No. of Acres	BRIEF DESCRIPTION, LOCATION, ETC. (Not Warranted)
27335 Dec 11, 1987	Moore			et al Robert L.	Linda D. Chapman	1312	710		Lot 130 Sutton Place
" "	"			et al Vicki Fisher	" " "	1312	710		
27998 Dec 16, 1987	"			Construction Co. Inc. R. J.	J. Carroll Rushing	1313	35		1.4300es High Tech Ct. Lot 21 = 4.3700es also Pt Lot 22 = Rd.
28820 Dec 22, 1987	"			Margaret M.	James B. Moore	1313	423	0.38	Acres = Pt Lot 34 Service
29660 Dec 29, 1987	"	Charles M.		et al	Trullingerwood Sec 1	1314	15		Extension of Restrictive Covenants
30005 Dec 30, 1987	"	et al Chae			Pine Gate Subd.	1314	176		Waiver of Jet Back Line Harris Prop Reg Unit 6 of Ann Condominiums
29951 Dec 30, 1987	"			W. Willena	Church of Greenville S.C. by Inc Westminster Presbyterian	1314	143		State Sec B Lot 271 Wenden Rd Corner Way Bradley Oaks
30044 Dec 30, 1987	"			et al Robby W.	Charles W. Teale III	1314	230		0.8 Acres = Lot 24 Woodbridge
31192 Jan 13, 1988	"			Construction Inc. R. J.	Allan H. Albert	1315	34		9.38 Acres Thompson Rd. Anderson Ridge Rd Bennett Bridge Rd. Near Hudson Miller Anderson Rd. Int Lot 37 Heatherly Dr.
34367 Feb 5, 1988	"			et al Robert J.	Newhouse Enterprises Inc.	1316	685		
" "	"			et al Thomas	" "	1316	685		
34746 Feb 9, 1988	"			Lee Robert	Cecil Lee Manley	1316	892		
38714 Mar 9, 1988	"	Francis		et al Wilbur A.	L + P. Enterprises Inc.	1318	964		Order Partition Property of John
41245 Mar 25, 1988	"	Personal Representative		et al Wilbur A. Jr.	Wilbur A. Moore Jr.	1320	331		Deed of Distribution Lots 9 + 10 Et S Hwy 29 + Hampton Circle
" "	"	Personal Representative Estate of Cynthia M. et al		et al " " " "	" " " "	1320	331		
41360 Mar 28, 1988	"	By Greenville County Probate Judge (MCM)		Kate Abernethie	Charles Curtis Riggins	1320	378		Conservatorship

DIRECT or GRANTOR Index to Deeds — Greenville County, S. C.

REG. U. S. PAT OFFICE *Chas McCott* County Indexes Since 1888
An Identifying Trade Mark

Open at Proper Tab according to First Letter or Letters of Name and refer to Buff Sub-Index sheet for page reference.

COTT FAMILY NAME INDEX No. 75 © 1949
MADE BY THE COTT INDEX COMPANY, COLUMBUS, OHIO
SOLD BY PHOTO COPY SUPPLY, MAULDIN, S. C.

FILE NUMBER DATE OF RECORD	GRANTORS FAMILY NAMES	GIVEN NAMES ABCDEFGHIJ	GIVEN NAMES JKLMNO	GIVEN NAMES PQRSTUVWXYZ	GRANTEES	BOOK	PAGE	No. of Acres	BRIEF DESCRIPTION, LOCATION, ETC. (Not Warranted)
41500 Mar 28, 1988	Moore	Francis		W. Wilbur A.	et al Albert E. Ahlstedt	1320	448		Hampton Circle Lots 9+10 W S 2 Hwy 29 + Sec 15
43810 Apr 12, 1988	"	Ann St + Ray Johnson			et al Darryl L. Cowan	1321	767		Lot 373 Deverges place
44568 Apr 15, 1988	"	#35718		James A. 6-4-93	Martha M. Milam	1322	175		Power of attorney
44569 Apr 15, 1988	"	Betty H. Martin			Martha M. Milam	1322	182		Power of attorney
45665 Apr 21, 1988	"	Donald By Personal Representative			Joylyn J. Simmons	1322	901		Woods Harris, Prop Keyholes R/W Apt # 8 Williamsburg @ Battery Pinsett St. Greer
46309 Apr 27, 1988	"	David Robert By Personal Representatives			Connie Maxwell Children's	1323	220		Need of Distribution Lots 1, 2 + 3 West Washington Rd + Welcome Ave.
48251 May 6, 1988	"	Estate of Mary Bessie et al.			George A. Palis	1324	411		Need of Distribution Lot 12
46433 May 13, 1988	"	Carolyn Francis			Michael David Hauer et al	B25	207		Lot 5 Oak Hill Sub Sec A Circle Stonewood Sub. St. Chm
50938 May 19, 1988	"	James E. et al			Winston E. Moore et al	1325	758		Lot 10 7 + 7 Lot 10 8 Demerest Pinson Estate
51177 May 20, 1988	"	Azilee			Joe L. Moore et al	1325	858		Int Tract 3 (9.7acs) Fletcher
51190 May 20, 1988	"	Bobbie + Joe L.			Harold Moore	1325	859		Int 3.33 acs Circle Rd.
51189 May 20, 1988	"	Harold + Joe L.			Bobbie Moore	1325	860		Int 2.4 acs Circle Rd.
51176 May 20, 1988	"	Bobbie et al			Joe L. Moore	1325	864		Int 2.23 acs Circle Rd.
" "	"	Harold et al			" " "	1325	864		
53393 June 2, 1988	"	By Greenville County Probate Judge Carroll E. (N.C.M.)			S.C. National Bank	1326	777		Conservatorship # 835C 23000 g 3
52605 May 31, 1988	"			W. yvonne	et al Blaskar Mukherjee	1326	595		Willow Branch Dr. Westwood Sec 2 Lot 29 Cr Pinewood Dr +

DIRECT or GRANTOR Index to Deeds — Greenville County, S. C.

REG. U. S. PAT. OFFICE *Chas. McCott* County Indexes Since 1888 An Identifying Trade Mark

 Open at Proper Tab according to First Letter or Letters of Name and refer to Buff Sub-Index sheet for page reference.

COTT FAMILY NAME INDEX No. 75 © 1949
MADE BY THE COTT INDEX COMPANY, COLUMBUS, OHIO
SOLD BY PHOTO COPY SUPPLY, MAULDIN, S. C.

FILE NUMBER DATE OF RECORD	GRANTORS FAMILY NAMES	GIVEN NAMES ABCDEFGHIJ	GIVEN NAMES JKLMNO	GIVEN NAMES PQRSTUVWXYZ	GRANTEES	BOOK	PAGE	No. of Acres	BRIEF DESCRIPTION, LOCATION, ETC. (Not Warranted)
53091 June 1, 1988	Moore			<i>etal</i> Rodney E.	<i>etal</i> Roger A. Carraway	1326	904		Lot 75 Holly Springs Sec 2
"	"			<i>etal</i> Robin W.	" " "	1326	904		"
53416 June 2, 1988	"		A. Jimmy		Katrina L. Fisher	1327	68		8 th ville Lot 51 Westwood Sec 2
56758 June 21, 1988	"		Jr. Velma R.		<i>etal</i> Ralph E. Inman	1328	917		Power of attorney
57996 June 28, 1988	"	Prentiss Anne + James	Jr. James	<i>etal</i> Walter	Mills Corporation	1329	701		Lot Mills Ave (4 & 29)
56 July 1, 1988	"	Eileen			Edward J. Moore	1330	157		Int 2.42 acc Northridge Rd.
57 July 1, 1988	"	Anellen			Edward J. Moore	1330	158		Int 2.42 acc Northridge Rd.
61 July 1, 1988	"	Edward Jr.			Rachel E. Edward J. Moore	1330	160		Int 2.42 acc Northridge Rd.
62 July 1, 1988	"	Indin + Jr Edward Jr.			Edward J. Moore	1330	162		Int 2.42 acc Northridge Rd.
1823 July 12, 1988	"	Lillian	A.		John E. Gilliam Jr.	1330	163	2.42	acc Northridge Rd. Mills Village
3896 July 22, 1988	"	Indin + Elec D.C. Mary			Bessie Mae W. Long	1331	301		Lot 104 Hale St. Duncan
"	"	Estate of Mary			Hollis E. Strazier	1332	531		Unit 7 University Ridge Hair Prop Reg
9103 Aug 18, 1988	"	Harry + Linda	L.		<i>etal</i> Donnie T. Pridmore	1335	560		Sec 1 Pine Brook Forest Pt Lot 83 Rosewood Dr.
11615 Sept 1, 1988	"	Jeanette		<i>etal</i>	Thomas Staples	1336	944		Abney mill Sec 1 Int Lot 191 Baldwin St.
12807 Sept 9, 1988	"	Emily N.			Gerald M. Graham	1337	581		Pointe Int Lot 19 Lake Robinson

DIRECT or GRANTOR Index to Deeds — Greenville County, S. C.

REG. U. S. PAT OFFICE *Chas McCott* County Indexes Since 1888 An Identifying Trade Mark

Open at Proper Tab according to First Letter or Letters of Name and refer to Buff Sub-Index sheet for page reference.

COTT FAMILY NAME INDEX No. 75 © 1949
MADE BY THE COTT INDEX COMPANY, COLUMBUS, OHIO
SOLD BY PHOTO COPY SUPPLY, MAULBIN, S. C.

FILE NUMBER DATE OF RECORD	GRANTORS FAMILY NAMES	GIVEN NAMES ABCDEFGHIJ	GIVEN NAMES JKLMNO	GIVEN NAMES PQRSTUVWXYZ	GRANTEES	BOOK	PAGE	No. of Acres	BRIEF DESCRIPTION, LOCATION, ETC. (Not Warranted)
13010 Sept 12, 1988	Moore				James W. Moore	1337	661		Lot West McBee Ave. reserved estate
13011 Sept 12, 1988	"				City of Greenville	1337	664		Lot West McBee Ave. also
16423 Sept 30, 1988	"				Robert Keith Archer	1339	798	0.6	acre Subst Mt. Rd.
"	"				" " "	1339	798		
17067 Oct 4, 1988	"				Beady Collins Moore	1340	202		Durable Power of attorney
17068 Oct 4, 1988	"	Beady Collins			John David Moore	1340	207		Durable Power of attorney
17283 Oct 6, 1988	"				Robert B. Moore jr.	1340	379		Tract 14-A = 10 acres Laurel Rd. Assignment for Bond for title
17384 Oct 6, 1988	"	Harry & Linda			Donnie J. Pridmore	1340	374	Re-Record	Pt Lot 83 Rosewood Dr. Pinebrook Forest Sec 1 see Deed Bk 1335 pg 560
"	"	"			" " "	1340	374		
17716 Oct 7, 1988	"				Steve Jandlin	1340	574	2.11	ac. Crisp Creek Rd. Highland Pass Rd. Chick Egg Sp. Deed of Distribution 16.39 acres
18319 Oct 12, 1988	"	Estate of My P.R. Buford Earl			Eva B. Moore	1340	891		
18484 Oct 13, 1988	"				Frances E. Strutton	1341	11		Lots 33 & 35 Beer Stimp Service Rd + Vanoy Circle
18485 Oct 13, 1988	"				Frances E. Strutton	1341	14		Lots 19, 20, 21, 22, 23 & 24
18486 Oct 13, 1988	"				Frances E. Strutton	1341	15	0.38	acs = Pt Lot 34 Service Rd. for Driv see Deed Bk 1340 pg 202
19906 Oct 21, 1988	"				Beady Collins Moore	1341	835		Durable power of attorney
19983 Oct 24, 1988	"	Fred W.			William H. Thompson	1341	883		Lot 3, Aka # 4 Honow St.

DIRECT or GRANTOR Index to Deeds — Greenville County, S. C.

REG. U. S. PAT OFFICE *Chas McCott* County Indexes Since 1888
An Identifying Trade Mark

Open at Proper Tab according to First Letter or Letters of Name and refer to Buff Sub-Index sheet for page reference.

COTT FAMILY NAME INDEX No. 75 © 1949
MADE BY THE COTT INDEX COMPANY, COLUMBUS, OHIO
SOLD BY PHOTO COPY SUPPLY, MAULDIN, S. C.

FILE NUMBER DATE OF RECORD	GRANTORS FAMILY NAMES	GIVEN NAMES ABCDEFGH	GIVEN NAMES IJKLMNO	GIVEN NAMES PQRSTUVWXYZ	GRANTEES	BOOK	PAGE	No. of Acres	BRIEF DESCRIPTION, LOCATION, ETC. (Not Warranted)
20811 Oct 27, 1988	Moore			Henderson Sallie	(or) etal Jewel Moore Richey	1342	428		Power of attorney
21373 Nov 1, 1988	"		Ira W.	etal	Josephine H. Proffitt	1342	760		Lot 64 + Pt Lot 7 Waccamaw Ave
" "	"			etal	" " "	1342	760		
22523 Nov 7, 1988	"		Janice C. Estate of by P.R.	Vivian Feigler	Nancy Ann Moore Hicks	1343	505		
22530 Nov 7, 1988	"	Charles O.			Stephen Travis Mills	1343	507		Int 18 Blk A. Highland Terrace
22536 Nov 7, 1988	"	Nennis E.		etal	Stephen Travis Mills	1343	509		Int Lot 18 Blk A. Highland Terrace
22579 Nov 7, 1988	"		Johnston Martha		Garfield Corporation	1343	526		Lot 15 Enoree Hills Westview Hgts Sub.
22739 Nov 8, 1988	"		now Kathy A. Moore	McBuffin	Michael L. Hawthorne	1343	592		Lot 72 West Wilburn St.
23271 Nov 11, 1988	"		United States Bank	Trustee Court etal Jehy Lee	United States Bankruptcy Court	1344	157		Bankruptcy Petition
24816 Nov 21, 1988	"			Miriam C.	Richard C. Moore	1344	909		Durable power of attorney
24817 Nov 21, 1988	"			Jasper C.	Richard C. Moore	1344	912		Durable power of attorney
24826 Nov 21, 1988	"			James P. Sheila C.	Joseph Nicholas Suddeth	1344	919		Forest Lot 48 + Pt Lot 47 Henderson
27499 Dec 8, 1988	"			Merleau Pitman Furman J.	William Furman Moore	1346	421		Power of attorney
27498 Dec 8, 1988	"			William	Merleau Pitman Moore	1346	423		Power of attorney
27929 Dec 12, 1988	"		Estate of by P.R.	Mary M.	Myra M. Harrison	1346	673		Kanatena Pt. Lots 4+5 Curton St
28379 Dec 14, 1988	"			Kenneth	J. Lena Moore	1346	993		Keeler Bridge Rds. Bates Sp. Int Parcel White Horse +

DIRECT or GRANTOR Index to Deeds — Greenville County, S. C.

REG. U. S. PAT. OFFICE *Chas. M. Cotts* County Indexes Since 1888 An Identifying Trade Mark

Open at Proper Tab according to First Letter or Letters of Name and refer to Buff Sub-Index sheet for page reference.

COTT FAMILY NAME INDEX No. 75 © 1949
MADE BY THE COTT INDEX COMPANY, COLUMBUS, OHIO
SOLD BY PHOTO COPY SUPPLY, MAULDIN, S. C.

()

FILE NUMBER DATE OF RECORD	GRANTORS FAMILY NAMES	GIVEN NAMES ABCDEFGH	GIVEN NAMES IJKLMNO	GIVEN NAMES PQRSTUVWXYZ	GRANTEES	BOOK	PAGE	No. of Acres	BRIEF DESCRIPTION, LOCATION, ETC. (Not Warranted)
28483 Dec 14, 1988	Moore		Tr: etae Paltenuig		Billy Joe Dillion etae	1347	57		1 ac. Gantt Sp.
30052 Dec 27, 1988	"			Reba etae	David A. Dinton etae	1348	99		Agreement
1018 Jan 9, 1989	"	By Greenville County Tax Collector	Mernie Lee		Bob R. James	1349	528	1.14	acres Belvue Rd. Bates Sp.
1026 Jan 9, 1989	"	By Greenville County Tax Collector	Charlie		Steven Er. Wyatt	1349	544		Lot 1 Brown Rd. Gantt Sp.
1992 Jan 13, 1989	"		Judy B + Wayne B.	Anthony G. Butler etae		1350	122		Westwood S'ville Austin Sp. Lot 713 Danvers Rd. S. C.
2593 Jan 18, 1989	"		William	John A. Oran etae		1350	480		Sec 5 Lot 126 Danbury Lane, Montclair
3965 Jan 27, 1989	"	By Master W. Daniel Yarbrough Jr.	Donna A	+ Walter E. White	Carolin Trustor Jr.	1351	248		Lot 21 A + pt lot 20 Club Circle Sec II
4742 Feb 1, 1989	"		Charles	+ Susan B.	Hsiachin Hsieh	1351	725		Lot 208 Denenger Place
4872 Feb 1, 1989	"			Timothy C.	Manuel Gooding etae	1351	821		Lot 70 Glen Gary Sec 1 Butler Sp.
5296 Feb 3, 1989	"		Amy N.		Wilkins Norwood	1352	126		Int lot 5 Laurens Rd. Butler Sp.
5298 Feb 3, 1989	"		Kenneth		Wilkins Norwood	1352	128		Int lot 5 Laurens Rd.
5532 Feb 7, 1989	"	James M. Patricia Wilson et al by Master W. Daniel Yarbrough Jr.	Patricia		See Housing Urban Dev.	1352	256		Lot 267 Westwood South Sect Sp.
7224 Feb 17, 1989	"	Estate of By P.R.	Elvira Xenot		Pearl Trayham	1353	287		Needy Distribution Lot Grove
7672 Feb 21, 1989	"		Nova P		Nomi M. Sadoti etae	1353	599		Power of attorney
8367 Feb 27, 1989	"		Elizabeth + Balt	Ulas	Glen A. Wharton etae	1354	25		Tract A Plot # 16-Q pg 90
10084 Mar 8, 1989	"		Guanita		John Thomas Moore Jr.	1355	397		General power of attorney

DIRECT or GRANTOR Index to Deeds — Greenville County, S. C.

REG. U. S. PAT. OFFICE *Chambers* County Indexes Since 1888 An Identifying Trade Mark

Open at Proper Tab according to First Letter or Letters of Name and refer to Buff Sub-Index sheet for page reference.

COTT FAMILY NAME INDEX No. 75 © 1949
MADE BY THE COTT INDEX COMPANY, COLUMBUS, OHIO
SOLD BY PHOTO COPY SUPPLY, MAULDIN, S. C.

FILE NUMBER DATE OF RECORD	GRANTORS FAMILY NAMES	GIVEN NAMES ABCDEFGHIJ	GIVEN NAMES KLMNO	GIVEN NAMES PQRSTUVWXYZ	GRANTEES	BOOK	PAGE	No. of Acres	BRIEF DESCRIPTION, LOCATION, ETC. (Not Warranted)
10085 Mar 8 1989	Moore			J.W. John Thomas	Juanita Bolt Moore	1355	402		General powers of attorney
10371 Mar 9 1989	"	Estate of By P.R. Benual Kate Abercrombie			etal Patsy Bryant Higgins	1355	539		Lake Forest Dr. Stone Lake Hts. - Deed of Distribution Int Lot 99
10559 Mar 10 1989	"	By Greenville County Tax Collector	Mike		Mark Remsen	1355	656		Day Deed Building Rampart Court
10778 Mar 13 1989	"	Estate of By P.R. Hamell McKenzie			Ms. Nellie Sue Moore	1355	796		1.74 w/d Richard Rd. Less 0.7 acre Deed of Distribution Life Estate Int
11671 Mar 17 1989	"	By Greenville County Tax Collector	Mamie Lee		Bob R. James	Corrective Deed 1356	300	1.09	Rd. Bates Tp. acres Belvue Rd. McCaulley
12497 Mar 23 1989	"	Audrey B. etal			Fred Bryant	1356	817		Int 3.2 acres Highland Tp. Augusta Hts.
12524 Mar 23 1989	"			William J.	Carolyn L. Moore	1356	847		Lot 21 Waverly Court
13645 Mar 30 1989	"		R. Jackie		William R. Fowler	1359	634		Lot 18-A Club Circle Drive
15610 Apr 13 1989	"	now Carol A. Flaggs partly in name Carol A. Flaggs	Richard W. Flaggs		Alan Rein Patterson	1358	694	13.12	ac. Reedy Fork Rd.
16679 Apr 18 1989	"		Martha K. P. Glass		Lloyd Adger Moore	1359	280		Int Lot 46 Woodledge Sub.
16927 Apr 19 1989	"	now Carol A. Flaggs partly in name Carol A. Flaggs	Richard W. Flaggs		Tanya Kristine Riordan	1359	441	2.09	acres Reedy Fork Rd.
19683 May 5 1989	"		Construction, Inc.	R. J.	Raymond E. Bradley	1361	56		Lot 89 Ph II Hamblade
19801 May 8 1989	"	By Greenville County Tax Collector	Mamie Lee		Bob R. James	Corrective Deed 1361	121	1.12	acres Belvue Rd. Bates Tp.
20226 May 16 1989	"	By Master W. Daniel Scarborough Jr.	Glenda J. + Paul L		Sec of Housing & Urban Affairs	1361	1324		Westview Int Lot 86 Crestone Dr
20544 May 11 1989	"		Donnie J. + James David		Cedar Rock Assoc. Inc.	1361	480		Right of way
"	"		J. J.			1361	480		

DIRECT or GRANTOR Index to Deeds — Greenville County, S. C.

REG. U. S. PAT. OFFICE *Chas. McCall* County Indexes Since 1888 An Identifying Trade Mark

Open at Proper Tab according to First Letter or Letters of Name and refer to Buff Sub-Index sheet for page reference.

COTT FAMILY NAME INDEX No. 75 © 1949
MADE BY THE COTT INDEX COMPANY, COLUMBUS, OHIO
SOLD BY PHOTO COPY SUPPLY, MAULDIN, S. C.

()

FILE NUMBER DATE OF RECORD	GRANTORS FAMILY NAMES	GIVEN NAMES ABCDEFGHIJ	GIVEN NAMES IJKLMNOP	GIVEN NAMES QRSTUVWXYZ	GRANTEES	BOOK	PAGE	No. of Acres	BRIEF DESCRIPTION, LOCATION, ETC. (Not Warranted)
21084 May 16, 1989	Moore			<i>etal</i> Dybil P.	Larry P. Diktrap Jr.	1361	787	20.35 ac.	Cluck Spg Sp.
21764 May 19, 1989	"			Hannon Virginia	Frances Patterson Moore	1362	269	}	Int Lats 167, 168 & 169 E. Lake Shore Dr. also Lat Lake Lanier Sub. Glass Mt. Sp. Also certain rights & privileges
"	"			"	"	1362	269		
22244 May 23, 1989	"			W. Maxwell C. Construction Co.	Boyce A. Barough <i>etal</i>	1362	529		
22522 May 24, 1989	"			R. J.	C. Alan Chapman <i>etal</i>	1362	662		Lot 77 Thornblade Ph II Sville
23011 May 26, 1989	"	Beverly		+ Ralston H.	Robert N. Contois	1362	852		Lot 166 Sec 1 Bellingham
23746 June 1, 1989	"	<i>Estate of P.R.</i> Bulah Kate Abercrombie			Patsy Bryant Puggin <i>etal</i>	1363	325		Bulah Kate Abercrombie Moore <i>etal</i> Deed of Distribution, Int Plat of
25658 June 13, 1989	"	Cecil D.	<i>etal</i>		Sec of Housing & Urban <i>Devel.</i>	1364	457	}	Lot 154 Woodfield Dr. Sunny Slopes, Sec 2
"	"	Charlene C.	<i>etal</i>		" " "	1364	457		
25716 June 14, 1989	"			Ralph	Jude N. Moore	1364	523		Int Community O' Deal Sp. Int 0.95 ac. Elder Rd Sandy Greenville Motor Boat Club Inc
26197 June 16, 1989	"			Jackie R.	Elbert J. Landreth	1364	821		Lot 51 Plat entitled Map 2
26232 June 16, 1989	"			Joe A. Jr.	Kay W. Moore	1364	848		Plat Lot 23 Walnut St.
26523 June 19, 1989	"	Carolyn L.			M. Susan Lewis	1364	968		<i>Ints</i> Lot 21 Waverly Ct. Augusta St.
27879 June 27, 1989	"	<i>Estate of P.R.</i> Charlene C.			Myrtle S. Moore	1365	796		Deed of Distribution Lot Ray
28322 June 29, 1989	"	<i>By atty in fact</i> Sara Martha Brannon Poole		Ruth Louise	Jina D. Winkles	1366	073		Lot 24 Mellon St. Slates
28852 July 2, 1989	"			Nancy E. <i>etal</i>	Leonard J. Lee	1366	414	3 Acres	Keeler Bridge Rd. Bates Sp.

DIRECT or GRANTOR Index to Deeds — Greenville County, S. C.

REG. U. S. PAT. OFFICE *Chambers* County Indexes Since 1888 An Identifying Trade Mark

Open at Proper Tab according to First Letter or Letters of Name and refer to Buff Sub-Index sheet for page reference.

COTT FAMILY NAME INDEX No. 75 © 1949
MADE BY THE COTT INDEX COMPANY, COLUMBUS, OHIO
SOLD BY PHOTO COPY SUPPLY, MAULDIN, S. C.

FILE NUMBER	GRANTORS	GIVEN NAMES	GIVEN NAMES	GIVEN NAMES	GRANTEES	BOOK	PAGE	No. of Acres	BRIEF DESCRIPTION, LOCATION, ETC.
DATE OF RECORD	FAMILY NAMES	ABCDEFGHIJ	IJKLMNO	PQRSTUVWXYZ					(Not Warranted)
30138 July 12, 1989 33069	Moore		Estate of P. R. Mary M. Eras		Susan M. Sloan ^{etal}	1367	165		3 new corner w/dy Deed of Distribution, pt lot Sub. S.ville, Austin Sp.
July 28, 1989 35214	"		Martha		Walter R. Couch ^{etal}	1368	601		Lot 590 Sec. 11 Westwood
Aug 9, 1989 36250	Moore	Anna M.			Carole A. Caswell	1369	836		Power of attorney
Aug 15, 1989 36092	Moore			Jerry Lee ^{etal}	Jeanette R. Moore	1370	379		Lot Owens Rd. Access + Reserved Rights
Aug 15, 1989 37234	"			Wynelle C.	Dolly Sprung Baptist ^{Church}	1370	317		0.12 ac. Dunklin Sp. Rowland Mills
Aug 21, 1989 40092	"	Carol B.			Hemey L. Cardell	1370	891		Lot 49 Henry St. Duncan
Sept 6, 1989 40219	"	Hilda Jeanette			Betty R. Fisher	1372	367		Durable power of attorney
Sept 6, 1989 40335	"			John D.	Beady C. Moore	1372	432		Int lot 79 Sycamore Mr. Brentwood
Sept 7, 1989 44071	"			Kenneth C. yvette	David R. Wymen ^{etal}	1372	505		Lot 173 Brent Dr. Sec 4 of MCA St. City View
Sept 13, 1989 44184	"	Estate of P. R. Lillie C.			Louise H. Grant	1372	994		Deed of Distribution Lot 1; pt Lot 115 Wilburn Ave.
Sept 14, 1989 44890	"	Mary C.			Susan Pearl ^{etal}	1373	266		Reserved Life Estate Lot 116 + Sub. Sville
Sept 18, 1989 42249	"			Yvonne W.	Lode D. Duthaus ^{etal}	1373	463		Lot 46 Sec 2 Westwood South Henry Cleveland Sp.
Sept 19, 1989 43425	"			Otis P.	Anne Prentiss Moore ^{etal}	1373	639		Lot Old Springfield Rd + Belair
Sept 21, 1989 44061	"	Ann Anderson Elizabeth ^{etal}			Brian Mitchell ^{etal}	1374	350		Lot 22 Sec 3 Sub 200 Duncan Mills James St. Oakland Hts.
Oct 2, 1989 44790	"	Cynthia + John P. III			David M. Barron ^{etal}	1374	724		pt Lots 20 + 21 Bust Ave + Chick Spgs Sp.
Oct 4, 1989	"	Beulah est.			Ruth A. Jennell ^{etal}	1375	61		Int 3 1/4 acres Less 2.06 acres

DIRECT or GRANTOR Index to Deeds — Greenville County, S. C.

REG. U. S. PAT. OFFICE *Chas. McCall* County Indexes Since 1888 An Identifying Trade Mark

Open at Proper Tab according to First Letter or Letters of Name and refer to Buff Sub-Index sheet for page reference.

COTT FAMILY NAME INDEX No. 75 © 1949 MADE BY THE COTT INDEX COMPANY, COLUMBUS, OHIO SOLD BY PHOTO COPY SUPPLY, MAULDIN, S. C.

()

FILE NUMBER DATE OF RECORD	GRANTORS FAMILY NAMES	GIVEN NAMES ABCDEFGHIJ	GIVEN NAMES KLMNO	GIVEN NAMES PQRSTUVWXYZ	GRANTEES	BOOK	PAGE	No. of Acres	BRIEF DESCRIPTION, LOCATION, ETC. (Not Warranted)
45199 Oct 6 1989	Moore	^m Charles	etal		Michael Woodcock Telegraph Co.	1375	378		lots 14+15 Chick Egg
47434 Oct 20 1989	"			Rasa Lee	Southern Bell Telephone	1376	793		Right of Way easement Ridged
48278 Oct 26 1989	"	(Conrad) Charles C.	etal		Mary Linda Ellis Telegraph Co.	1377	229		Lot 16 Baywood Dr. Piney
49246 Oct 31 1989	"	R Donnie	S Martha		Southern Bell Telephone	1377	777		Right of Way easement Rdy.
49491 Nov 1 1989	"	Hilda G.			Benjamin E. Johnson Jr.	1377	938		Unit 140 Riverhead 2nd Prop Englewood State (cont'd)
49608 Nov 2 1989	"	By Greenville county Tax Collector Bertha	etal		Joe M. Waquer	1377	972		Lot 54 Englewood Dr. Suite
50975 Nov 10 1989	"			Frances Sarah	John B. Long	1377	82		Lot 69 Northside Gardens see Deed Bk 1270 pg 950
52481 Nov 21 1989	"		Juliet A.		William Ervin Moore	1380	94		Revocation of Power of attorney
52490 Nov 21 1989	"		Juliet A.		George L. Stukenbroeker	1380	96		Power of attorney
52632 Nov 21 1989	"			etal William E.	Sever Authority Western Carolina Regional	1380	180		Right of Way (574.5-1-1.1)
" "	"			Shirley	" "	1380	180		
52666 Nov 21 1989	"	J. Beattie			Sever Authority Western Carolina Regional	1380	197		Right of Way (574.5-1-1)
52783 Nov 22 1989	"		Estate of By P.R.	Raymond Preston	Susan M. Sloan	1380	351		Deed of Distribution Pt Tract 2 1 & 2 Hwy 123 also Pt Lot 3 Eastern Bridge Rd. also Lot 4 & 2 Hwy 123 all Pt Lots 2 & 3 New Eastern Hwy
" "	"			"	" " "	1380	351		
" "	"			"	" " "	1380	351		
53551 Nov 29 1989	"		Estate of By P.R. Mary M.		Susan M. Sloan	1380	807		Eastern Bridge Rd. Deed of Distribution Pt Lot 3

