


DIRECT or GRANTOR Index to Deeds — Greenville County, S. C.

REG. U. S. PAT. OFFICE *Chas McCott* County Indexes Since 1888 An Identifying Trade Mark

 Open at Proper Tab according to First Letter or Letters of Name and refer to Buff Sub-Index sheet for page reference.

COTT FAMILY NAME INDEX No. 75 © 1949
MADE BY THE COTT INDEX COMPANY, COLUMBUS, OHIO
SOLD BY WALKER, EVANS & COGSWELL CO., CHARLESTON, S.C.

(A)


FILE NUMBER DATE OF RECORD	GRANTORS FAMILY NAMES	GIVEN NAMES ABCDEFGHIJ	GIVEN NAMES JKLMNO	GIVEN NAMES PQRSTUVWXYZ	GRANTEES	BOOK	PAGE	No. of Acres	BRIEF DESCRIPTION, LOCATION, ETC. (Not Warranted)
18241									
Feb 7, 1915 5134	L & P	Enterprises, Inc.			Don H. Jimmy	1014	333		Not l'd "Jimmy Sub." & Hwy. Ave. "Lynndale"
Aug 26, 1915 5660	"	"	"		Alice Lopez Jesse Authority	1023	206		Not 102 Fork Shoals Rd "Lynndale Sub."
Aug 24, 1915 10684	"	"	"		Western Carolina Regional	1023	461		Dragon Area, Brentwood Cir "Lynndale"
Oct 21, 1915 17983	"	"	"		Lester T. Hodge et al.	1026	145		Not l'd Brentwood Cir "Lynndale"
Jan 14, 1976 19004	"	"	"		Dennis Wayne Burrell	1030	209		Not 82 Brentwood Cir. Brentwood Cir "Lynndale"
Jan 21, 1916 22641	"	"	"		Billy Griffith, et al.	1030	691		Not 45 cr. Fork Shoals Rd. + "Lynndale"
Mar 8, 1926 1772	"	"	"		Elliott J. Reema	1032	695		Not 67 Brentwood Cir., "Lynndale"
July 11, 1916 4523	"	"	"		John E. Adams	1051	812		Not 39 Brentwood Cir. "Lynndale"
July 15, 1977 12099	"	Enterprises, Inc.			Lula B. Truitt et al.	1060	614		Not 106 Hwy Dr. "Lynndale"
Oct 18, 1977 13431	"	"	"		Realistic Bldg. Inc.	1066	916		Not 32 Brentwood Circle
Oct 30, 1977 26098	"	Enterprises, Inc.			D. G. Wheeler	1090	868		Not 68 "Lynndale" "Lynndale"
Mar 13, 1979 28313	"	Enterprises, Inc.			Reed Hulsey, Jr.	1098	261		Not 57 Brentwood Circle
Apr 2, 1979 32150	"	Enterprises Inc.			Nelle R. Livingston	1099	658		Not 46 Fork Shoals Rd "Lynndale"
May 4, 1979 33457	"	Enterprises Inc.			William H. Hawkins	1101	765		Sale Contract "Lynndale"
May 16, 1979 36364	"	Enterprises Inc.			Robert William Scott	1102	564		Not 86 Fork Shoals Rd + Hwy Ave.
June 9, 1979	"	Pension Plan + Trust, by trustee Enterprises Inc.			South Forty Sub. Div.	1104	442		Restrictive Covenants

DIRECT or GRANTOR Index to Deeds — Greenville County, S. C.

12

(A-1)

REG. U. S. PAT. OFFICE *Chas. McCott* County Indexes Since 1888 An Identifying Trade Mark


 Open at Proper Tab according to First Letter or Letters of Name and refer to Buff Sub-Index sheet for page reference.

COTT FAMILY NAME INDEX No. 75 © 1949
MADE BY THE COTT INDEX COMPANY, COLUMBUS, OHIO
SOLD BY WALKER, EVANS & COGSWELL CO., CHARLESTON, S.C.

FILE NUMBER DATE OF RECORD	GRANTORS FAMILY NAMES	GIVEN NAMES ABCDEFGHIJ	GIVEN NAMES KLMNO	GIVEN NAMES PQRSTUVWXYZ	GRANTEES	BOOK	PAGE	No. of Acres	BRIEF DESCRIPTION, LOCATION, ETC. (Not Warranted)
37584 June 19, 1979 8176	S. + P	Pension Plan Enterprises, Inc.			Mrs. Gathy Howell Farrell	1105	84		Forty" Lot 16 South Forty Rd. South
Sept. 7, 1979 10914	"	Enterprises, Inc.			H. Chris Blank	1110	951		Lot 24 "Lyndale"
Oct. 1, 1979 21576	"	Enterprises, Inc.			Edward Winick, et al	1112	689		Sales Contract
Jan. 9, 1980 30535	"	Enterprises, Inc.			Jerry Chapman	1118	657		Sales Contract
Apr. 16, 1980 32141	"	Enterprises, Inc.			Paul Vaughn	1124	5		Lot 25 Brentwood Dr. "Lyndale"
May 2, 1980 35839	"	Enterprises, Inc.			J. C. Pack	1125	62		Lot 9 Shay Ave. "Lyndale"
June 16, 1980 612	"	Enterprises, Inc.			Larry Smith, et al Mrs.	1127	521		Brentwood Cir. "Lyndale" Lot 78 Con. Fork Shoals Rd. 4
July 9, 1980 12520	"	Enterprises, Inc.			Germaine R. Miller	1128	844		Lot 41 Brentwood Cir "Lyndale" "Lyndale"
Oct. 21, 1980 15762	"	Enterprises, Inc.			Jerry Chapman	1135	903		Lot 75 Brentwood Cir.
Nov. 21, 1980 20836	"	Enterprises, Inc.			Jerry C. Fowler	1137	738		Lot 5 Shay Ave. "Lyndale" Lot 77)
Jan. 20, 1981 27077	"	Enterprises, Inc.			Eddie Wimpey	1141	184		Sales Contract (Lyndale Subd Lyndale)
Mar. 27, 1981 34772	"	Enterprises, Inc.			Marshall J. Sims, et al	1145	172		Lots 26 + 27 Brentwood Cr.
June 16, 1981 35390	"	Enterprises, Inc.			Edward Wimpey	1150	1		Lot 10 Shay Ave. "Lyndale"
June 22, 1981 5296	"	Enterprises, Inc. et al			Steve L. Gillespie	1150	373		Sales Contract Lyndale Subd. Lot 66 "Lyndale"
Aug. 27, 1981 14565	"	Enterprises, Inc.			Gerald Coffin	1154	178		Sales Contract Lot 20
Dec. 22, 1981	"	Enterprises, Inc.			Tommy R. Powell	1159	865		Sales Contract Lyndale Subdivision

DIRECT or GRANTOR Index to Deeds — Greenville County, S. C.

REG. U. S. PAT OFFICE *Chas McCott* County Indexes Since 1888
An Identifying Trade Mark

 Open at Proper Tab according to First Letter or Letters of Name and refer to Buff Sub-Index sheet for page reference.


COTT FAMILY NAME INDEX No. 75 © 1949
MADE BY THE COTT INDEX COMPANY, COLUMBUS, OHIO
SOLD BY WALKER, EVANS & COGSWELL CO., CHARLESTON, S.C.

(B)

FILE NUMBER DATE OF RECORD	GRANTORS FAMILY NAMES	GIVEN NAMES ABCDEFGHIJ	GIVEN NAMES KLMNO	GIVEN NAMES PQRSTUVWXYZ	GRANTEES	BOOK	PAGE	No. of Acres	BRIEF DESCRIPTION, LOCATION, ETC. (Not Warranted)
14574 Dec 22, 1981 16630	L & P	* Trust Fund, Inc.		Enterprises Pension Plan	Baker Roofing Co. Inc.	1159	800	1	Acres 21 S Hwy 276 Lynndale
Jan 25, 1982 18696	"	Enterprises			William E. Smith Ltd	1161	409		Lot 52 Brentwood Circle Lynndale
Feb 19, 1982 26802	"	Enterprises, Inc			Virginia Shelton	1162	727		Lot 38 Brentwood Circle Lynndale
June 4, 1982 1907	"	Enterprises, Inc.			Audrey J. Moore	1167	838		Lots 6+7 Shay Ave. Lynndale
July 26, 1982 20765	"	Enterprises, Inc.			Richard J. Robertson	1170	663		Lot 23 Brentwood Circle Lynndale
Aug 3, 1982 2766	"	Enterprises, Inc			Jackie B. Carson	1171	355		Lot 73 Brentwood Circle Lynndale
Aug 3, 1982 07873	"	Enterprises, Inc.			Jean Carson	1171	356		Lot 74 Brentwood Circle Lynndale
Sept 30, 1982 14002	"	Enterprises, Inc.			John J. Williams Jr. et al	1174	831		Sales Contract Lot 64 Lynndale
Dec 9, 1982 21681	"	Enterprises, Inc			Gerry Chapman	1178	636		Lot 76 Brentwood Circle Lynndale
Mar 2, 1983 21865	"	Enterprises, Inc.			Jane Halder	1183	482		Lot 36 Brentwood Circle Lynndale
Mar 3, 1983 34870	"	Enterprises Inc. Pension Plan + Trust			Ben F. Wilson Jr. et al	1183	583		Lot 62 Brentwood Circle Lynndale
June 22, 1983 4318	"	Enterprises Inc. Pension Plan + Trust			Laura B. Moore	1190	961		Lot 17 South Farty Lynndale
Aug 5, 1983 6799	"	Enterprises, Inc.			David B. Linbaugh et al	1193	850		Lot 20 South Farty Brentwood Circle Lynndale
Aug 12, 1983 93814	"	Enterprises, Inc. Pension Plan + Trust			William J. Miller et al	1195	143		Lot 53 Fork Shoals Rd. Lynndale
Oct 27, 1983 24830	"	Enterprises, Inc.			Dennis W. Eubanks et al	1199	363		Lot 1 South Farty Lynndale
Feb 13, 1984	"	Enterprises, Inc.			Bud B. Pittman et al	1206	183		Lot 83 Brentwood Circle Lynndale

DIRECT or GRANTOR Index to Deeds — Greenville County, S. C.

(B-1) REG. U. S. PAT. OFFICE *Chas McCott* County Indexes Since 1888 An Identifying Trade Mark


 Open at Proper Tab according to First Letter or Letters of Name and refer to Buff Sub-Index sheet for page reference.

COTT FAMILY NAME INDEX No. 75 © 1949
MADE BY THE COTT INDEX COMPANY, COLUMBUS, OHIO
SOLD BY WALKER, EVANS & COGSWELL CO., CHARLESTON, S.C.

FILE NUMBER DATE OF RECORD	GRANTORS FAMILY NAMES	GIVEN NAMES ABCDEFGHIJ	GIVEN NAMES JKLMNOPQ	GIVEN NAMES RSTUVWXYZ	GRANTEES	BOOK	PAGE	No. of Acres	BRIEF DESCRIPTION, LOCATION, ETC. (Not Warranted)
25283 Feb 16, 1984	L & P	Pension Plan + Trust of Enterprises, Inc.			Walter C. Toray ^{etal}	1206	394		Lot 2 & Hwy 29
29473 Mar 26, 1984	"	Enterprises			Jerry Chapman	1208	870		Lot 105 Fork Shoals Rd.
32805 Apr 20, 1984	"	Enterprises, Inc.			Flairine T. Scott	1210	906		Lot 87 Shay Ave. Lyndale
39672 Apr 21, 1984	"	Enterprises, Inc.			L. H. Tankersley	1214	661		Parcels I. + II
39463 June 14, 1984	"	Enterprises, Inc.			Doris June Sumpter	1214	840		Lot 88 Shay Ave. Lyndale Lyndale
3491 Aug 1, 1984	"	Enterprises, Inc.			Hughie Inester	1218	368		Lot 87 Brentwood Circle Lyndale
29187 Jan 16, 1985	"	Pension Plan + Trust of Enterprises, Inc.			James E. Long	1231	213		South Gerty Sales Contract South Gerty
21450 Jan 21, 1985	"	Enterprises, Inc.			Duke Power Co.	1231	433		Right of Way Lyndale
25145 Feb 26, 1985	"	" "			Harold B. Nodze ^{etal}	1233	702		Lots 49 + 50 Brentwood Cir.
25595 Mar 1, 1985	"	" "			J. Grady Miller Jr.	1233	974	1.54	Sec. Hwy 29 Lyndale
26412 Mar 8, 1985	"	" "			Bruce H. Land ^{etal}	1234	500		Lot 66 Brentwood Circle
29281 Apr 2, 1985	"	Pension Plan + Trust of Enterprises Inc.			Ralph H. Belland ^{etal}	1236	270		Lot 18 South Gerty Sec. 3p.
330188 Mar 2, 1985	"	Pension Plan + Trust of Enterprises Inc.			Jerry Wayne Howard	1238	562		Lot 4 U S Hwy 29, Chick Lyndale
26174 Jul 24, 1985	"	Enterprises Inc.			Charles Phillips	1244	823		Lot 12 Brentwood Circle Lyndale
2674 Jul 24, 1985	"	" "			Charles Phillips	1244	821		Lot 13 Brentwood Circle Sec. III Westwood, S'ville
6849 Aug 27, 1985	"	Pension Plan + Trust of Enterprises Inc.			Yvonne P. Torray	1245	380		Lot 227, Sillwood Circle

DIRECT or GRANTOR Index to Deeds — Greenville County, S. C.

REG. U. S. PAT OFFICE *Chas McCott* County Indexes Since 1888
An Identifying Trade Mark

 Open at Proper Tab according to First Letter or Letters of Name and refer to Buff Sub-Index sheet for page reference.

COTT FAMILY NAME INDEX No. 75 © 1949
MADE BY THE COTT INDEX COMPANY, COLUMBUS, OHIO
SOLD BY WALKER, EVANS & COGSWELL CO., CHARLESTON, S.C.

(C)

FILE NUMBER DATE OF RECORD	GRANTORS FAMILY NAMES	GIVEN NAMES ABCDEFGHIJ	GIVEN NAMES KLMNO	GIVEN NAMES PQRSTUVWXYZ	GRANTEES	BOOK	PAGE	No. of Acres	BRIEF DESCRIPTION, LOCATION, ETC. (Not Warranted)
7745 Sept 4, 1985	L&P	Enterprises, Inc.			Ron Cosley	1247	942		Lynndale Lot 77 Brentwood Circle Journ
8134 Sept 11, 1985	"	a.k.a. Ben Pta Associates			Perry W. Freeman Jr.	1248	639		Unit 40 Stanley Dr. Harbor Property
9739 Sept 19, 1985	"	Pension Plan + Trust Enterprises Inc.			Nick Porter	1249	122		Lots 34 & 9 also Personal
18511 Dec 2, 1985	"	Enterprises			Sever Authority Western Carolina Regional	1254	400		Right of way (583.3-1-19)
18511 Dec 2, 1985	"	Enterprises			Sever Authority Western Carolina Regional	1254	503		Right of way (583.3-1-20)
26941 Feb 14, 1986	"	Enterprises, Inc.			Michael V. Cleveland	1259	937		Lynndale Lots 42 & 43 Park Shoals Rd
36195 May 2, 1986	"	Enterprises Inc.			Walter Mavin Beck	1265	514		Contract Lynndale Lot 11 Brentwood Circle
42736 June 20, 1986	"	Enterprises Inc.			Erick Styles et al	1269	114		Lot 19 Saluda Sp.
3259 July 23, 1986	"	Enterprises Inc. Pension Plan + Trust			Victor Austin	1271	759		2 Tracts = 20 Acs Hwy 25 Forty five Orig see Book 1145 Page 788
4020 Jul 29, 1986	"	Enterprises Inc. Pension Plan + Trust			Donald E. Brown et al	1272	101		Lot 12 Saddle Horn Lane, South
9208 Sept 3, 1986	"	Enterprises Inc.			Songerald Reid et al	1274	925		et al Corrected Deed
15744 Oct 3, 1986	"	Enterprises Inc.			Richard C. Hall	1277	440		Lots 3 Jay Ave
18695 Nov 3, 1986	"	Enterprises Inc. Pension Plan + Trust			Ronald L. Lown et al	1279	817		Lot 13 South Forty
18981 Nov 7, 1986	"	Enterprises Inc.			P. C. Robertson	1280	250		Lot 92 Lynndale
22841 Dec 5, 1986	"	Enterprises Inc.			Madeira J. Shaw et al	1282	486		Lot 3 Southland Ave

over

DIRECT or GRANTOR Index to Deeds — Greenville County, S. C.

(C-1) REG. U. S. PAT OFFICE *Chas McCort* County Indexes Since 1888 An Identifying Trade Mark

Open at Proper Tab according to First Letter or Letters of Name and refer to Buff Sub-Index sheet for page reference.

COTT FAMILY NAME INDEX No. 75 © 1949
MADE BY THE COTT INDEX COMPANY, COLUMBUS, OHIO
SOLD BY WALKER, EVANS & COGSWELL CO., CHARLESTON, S.C.

FILE NUMBER DATE OF RECORD	GRANTORS FAMILY NAMES	GIVEN NAMES ABCDEFGHIJ	GIVEN NAMES JKLMNO	GIVEN NAMES PQRSTUWXYZ	GRANTEES	BOOK	PAGE	No. of Acres	BRIEF DESCRIPTION, LOCATION, ETC. (Not Warranted)
27389 Nov 12, 1987	I & P	Enterprise et al			Dina L. Rainey	1290	160		Lot 14 South Faty Lynndale
42670 Apr 9, 1987	"	Enterprise Inc.			Bobby Vaughan	1292	243		Lot 60 Brentwood Circle
51096 May 23, 1987	"	Enterprise Inc.			Annie E. Bruce et al Enterprises Inc.	1295	629		Lot 93 Fox Sheds Rd.
18436 Oct 19, 1987	"	Enterprises Inc.			Pension Plan & Trust of	1308	197		Lot Pendleton St.
18739 Dec 21, 1987	"	"	"		Dennis Burell	1308	374		Lot 81 Brentwood Circle
22988 Nov 11, 1987	"	"	"		Charlie Merritt	1310	191		Lot 25 Brentwood Circle, Lynndale Lynndale Subd.
23237 Nov 12, 1987	"	Enterprises Inc.			Virginia Davenport	1310	355		Lot 58 Brentwood Circle aka WWP pg 4
26186 Dec. 3, 1987	"	"	"		Charles Phillips	1312	48		Lot 14 Lynndale Sub, Plat Cade
28714 Mar 9, 1988	"	"	"	etal	Debra S. Smith	1318	964		Order Restriction, Property of Palmer Subd.
43530 Apr 8, 1988	"	Enterprise Inc.			Preston J. Tucker	1321	595		Lot 95 Fox Sheds Rd. Lynndale
1201 July 8, 1988	"	Assoc. Pension Plan & Trust of Enterprises Inc. et al			Michael Anthony Grabowski	1330	901		Lot 17 Gray Fox Run Gray Fox
24085 Nov 16, 1988	"	Enterprise Inc.			John Wood	1344	462		Lot 15 South Faty Subd. Lynndale Subd. Fox Sheds Rd.
2570 Jan 18, 1989	"	Enterprise Inc.			Eric S. Styler	1350	467		Lot 39 Brentwood Circle, Lynndale Sub.
3682 Jan 25, 1989	"	Enterprises Inc.			Robert Scott et al	1351	122		Lot 85 Brentwood Circle Subd.
5591 Feb 7, 1989	"	Enterprises Inc.			Cecelia A. Sloan	1352	274		Lot 94 Gray Dr. Lynndale Subd.
45130 Oct 6, 1989	"	"	"		Walter M. Beck	1375	307		Lot 33 Brentwood Circle, Lynndale

